

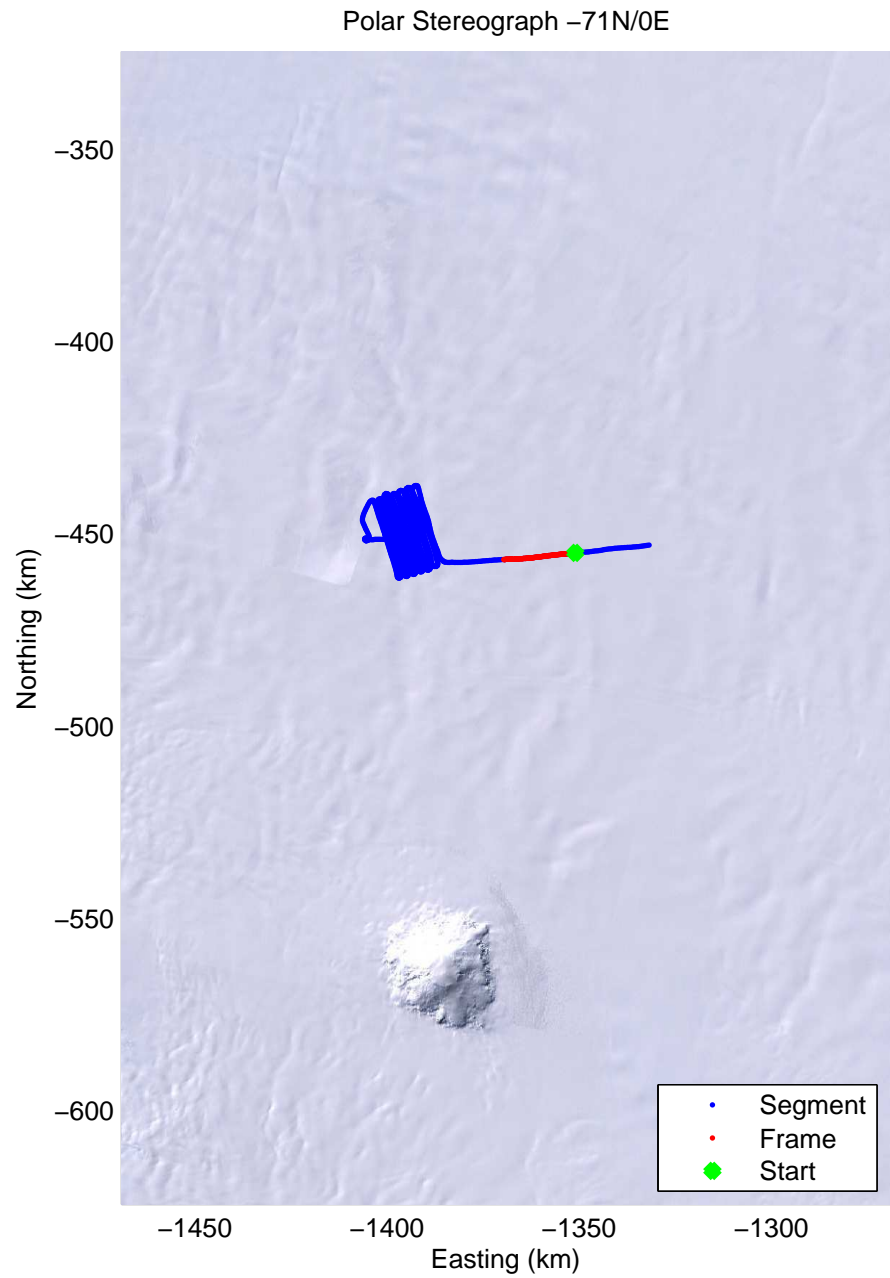
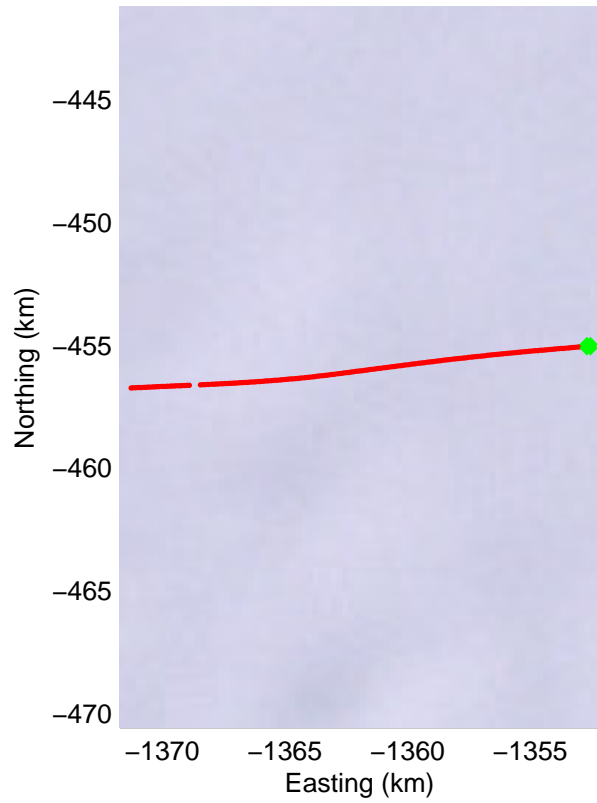
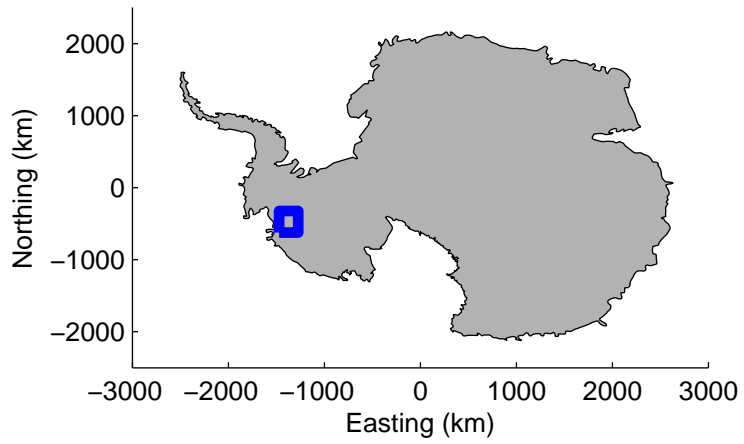


Data Frame ID: 20100101_02_001




Data Frame ID: 20100101_02_001




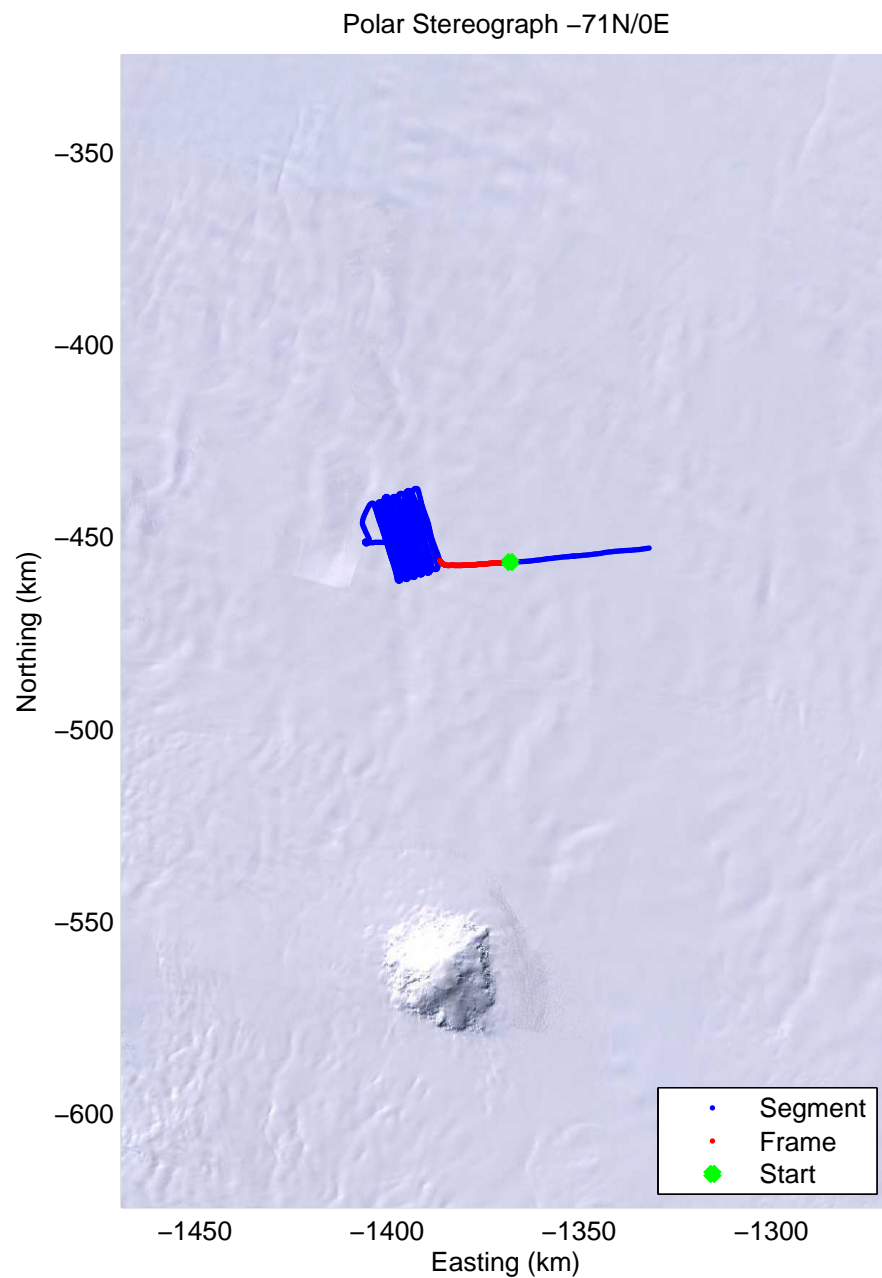
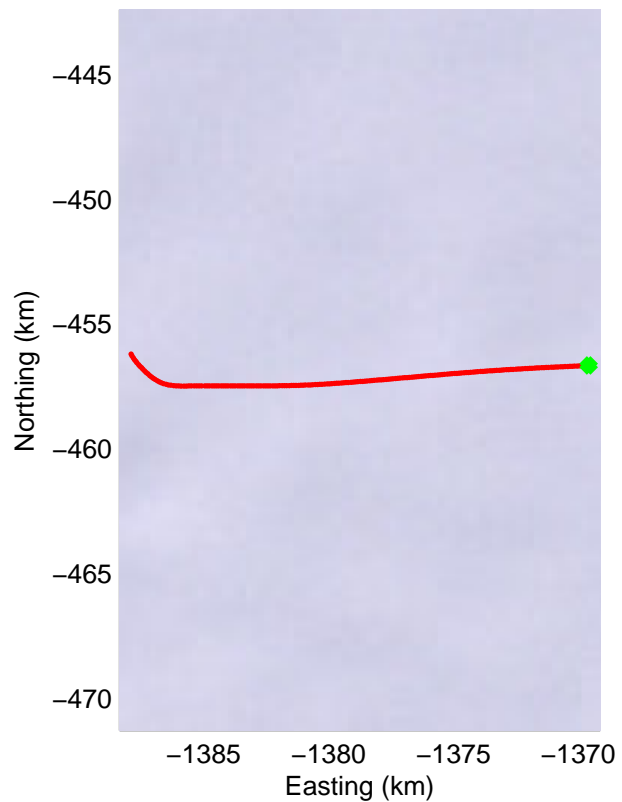
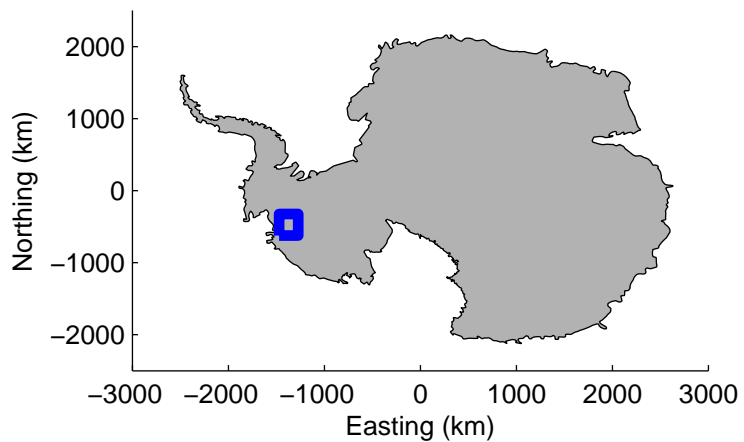


Data Frame ID: 20100101_02_002




Data Frame ID: 20100101_02_002




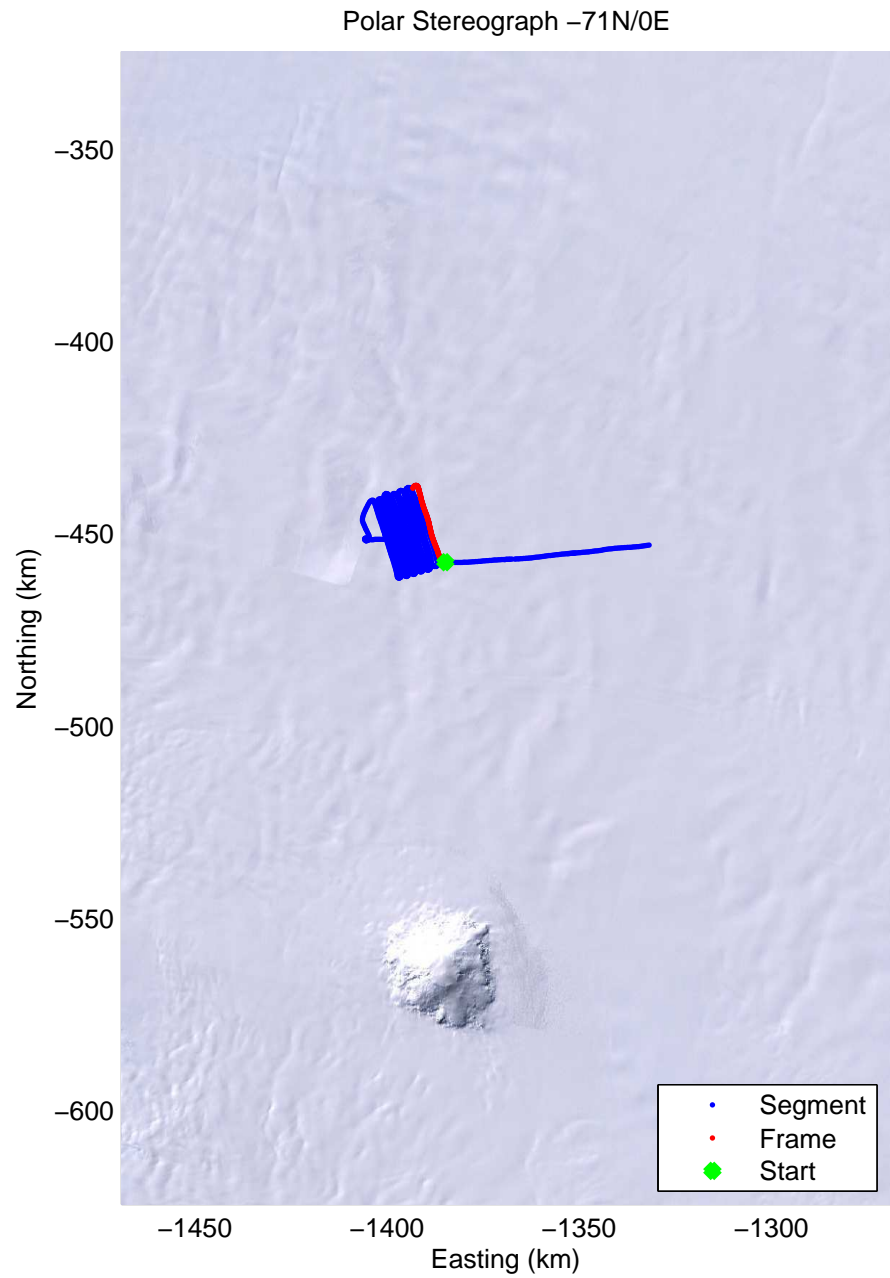
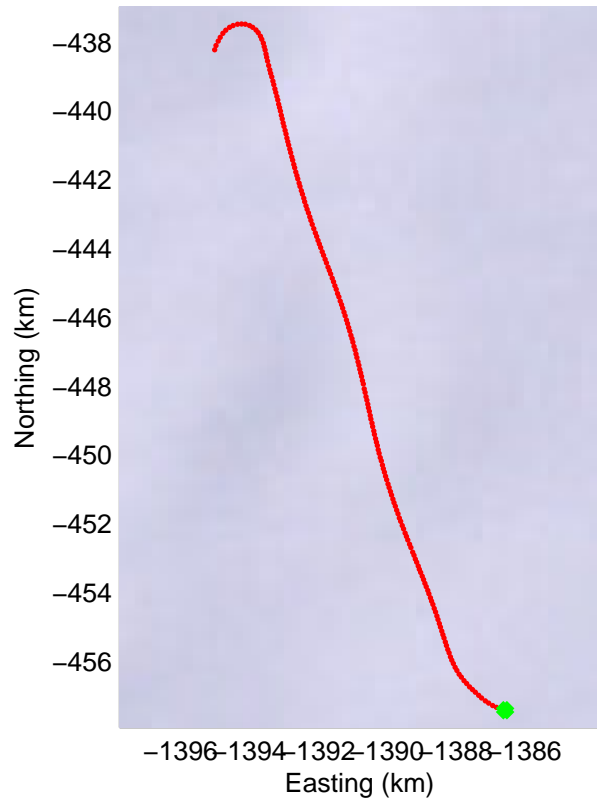
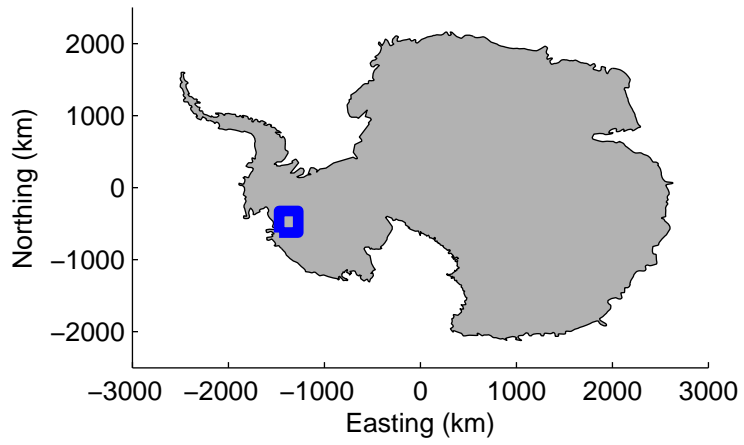


Data Frame ID: 20100101_02_003

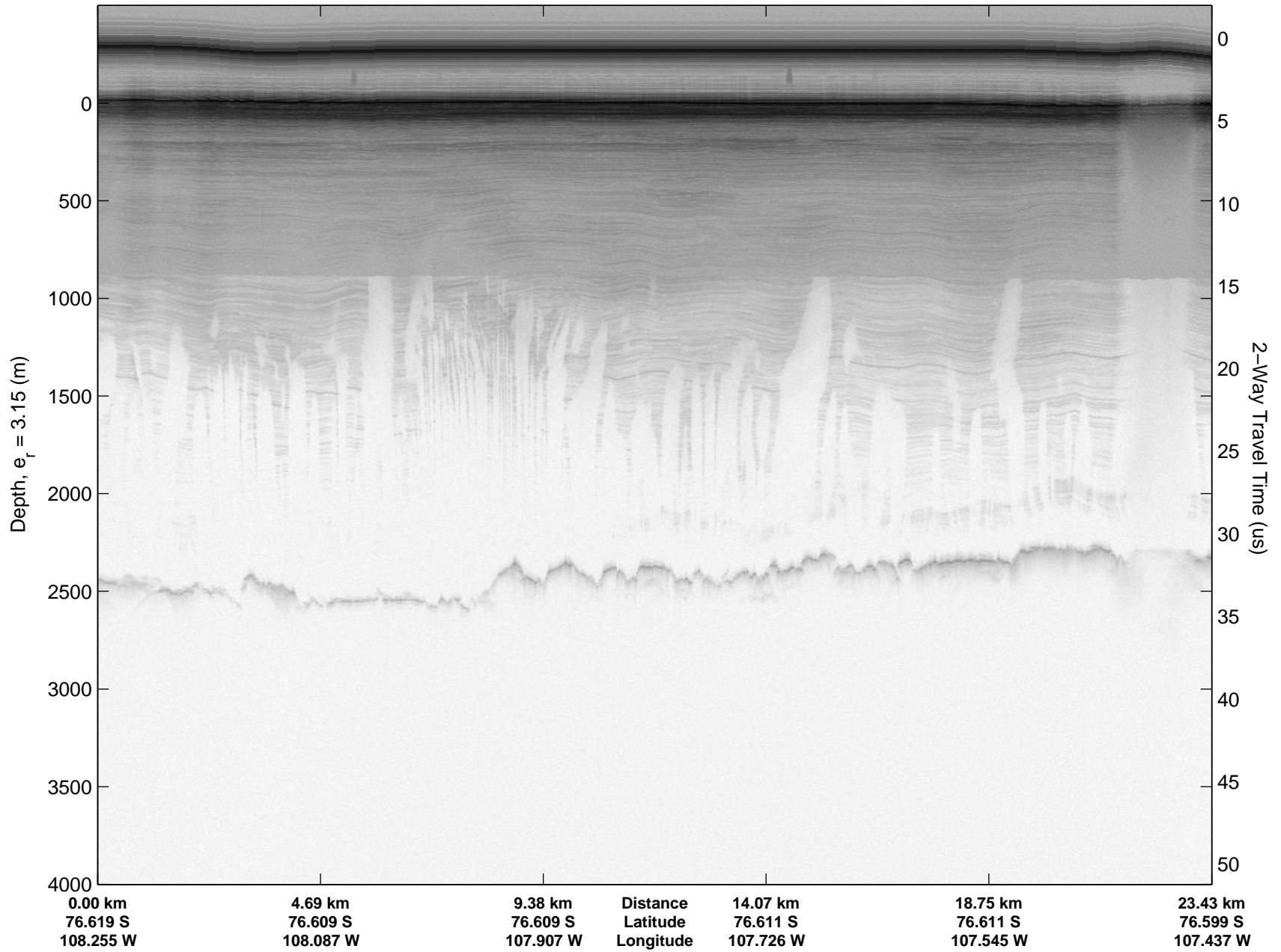


Data Frame ID: 20100101_02_003

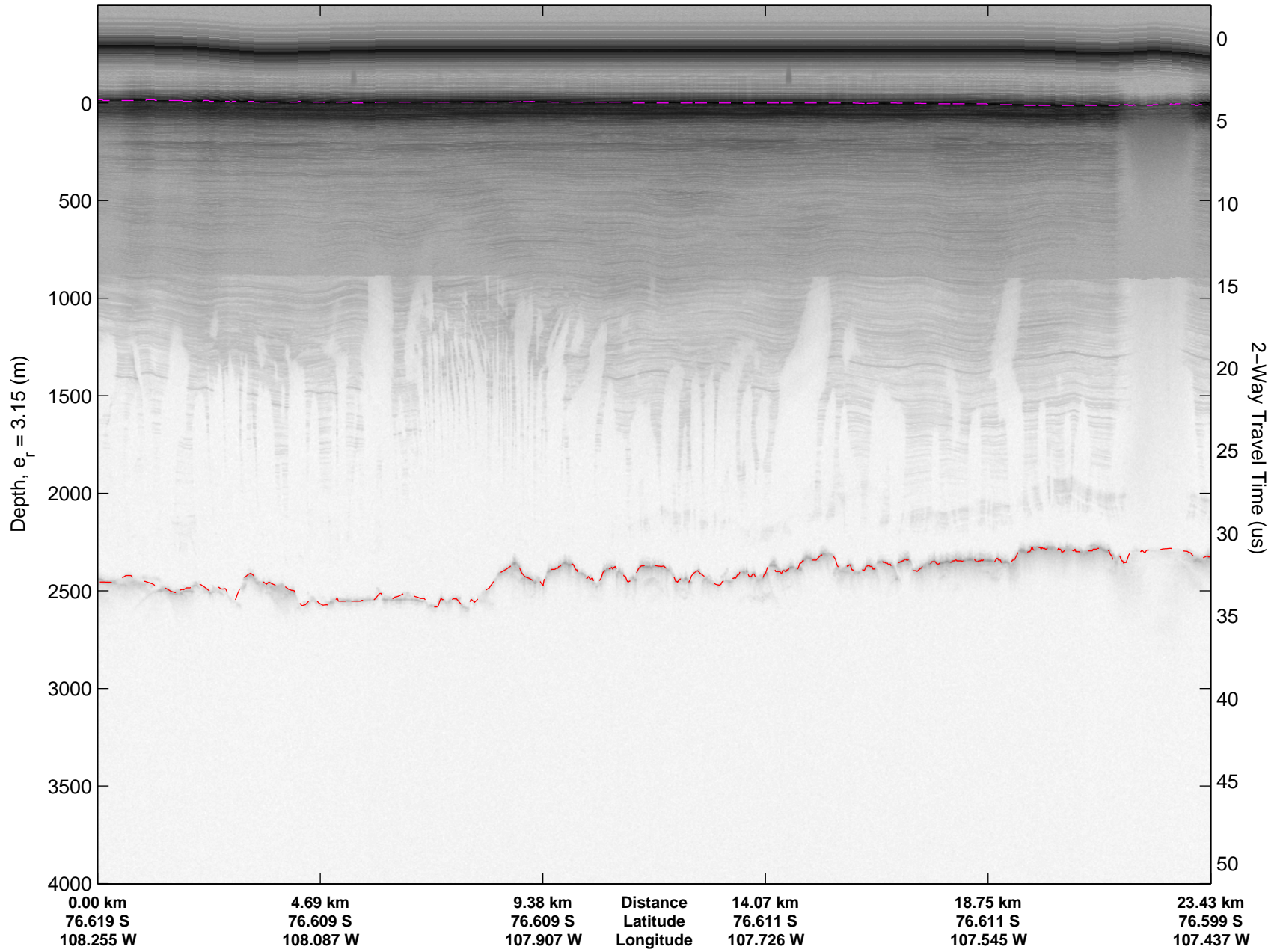


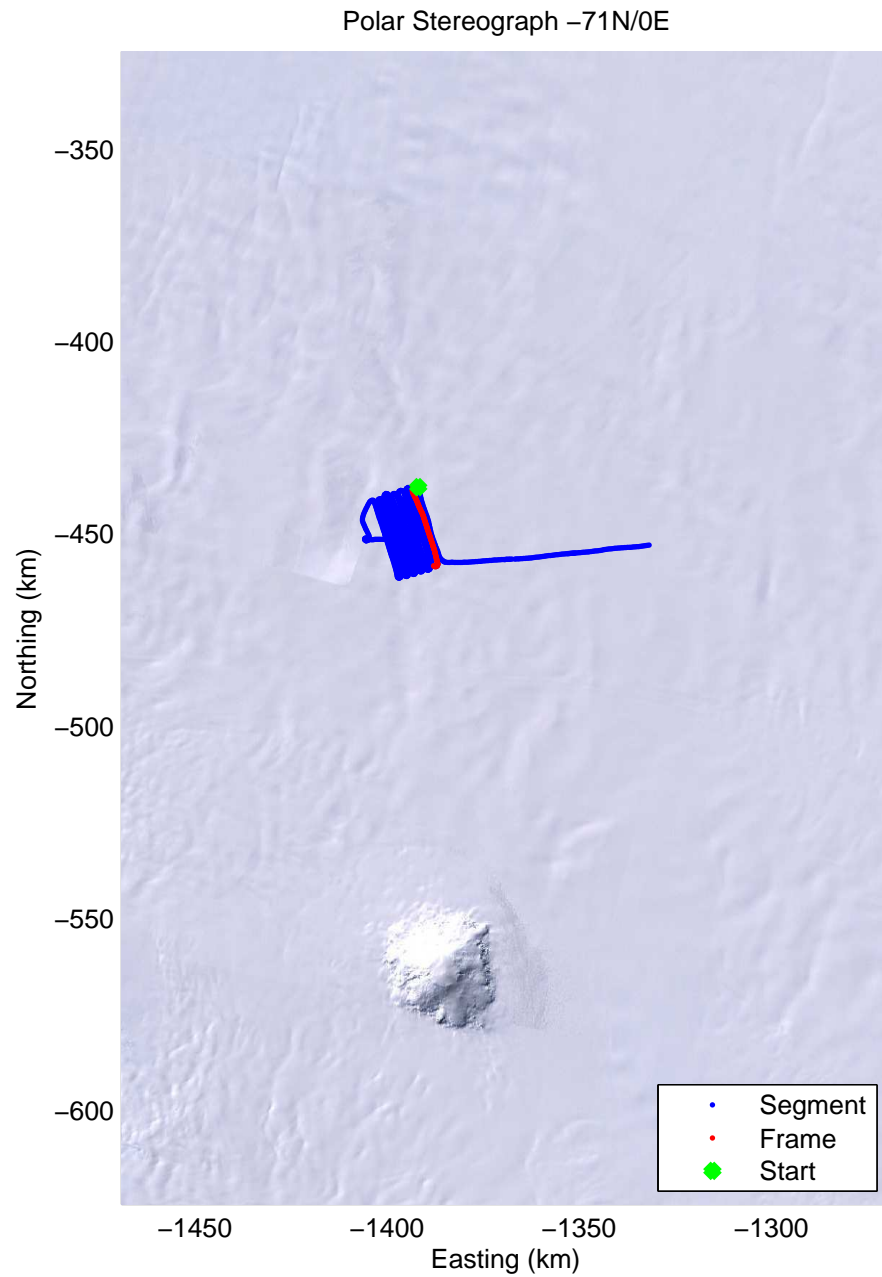
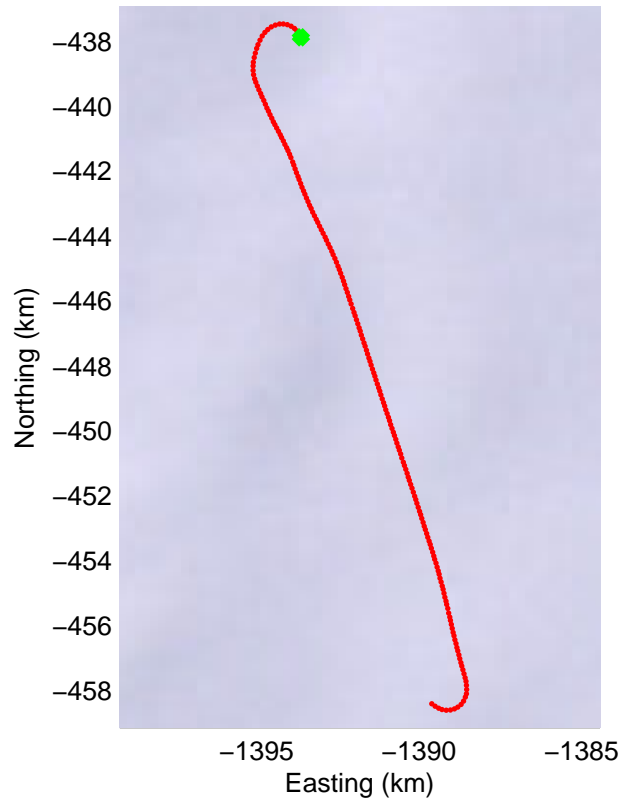
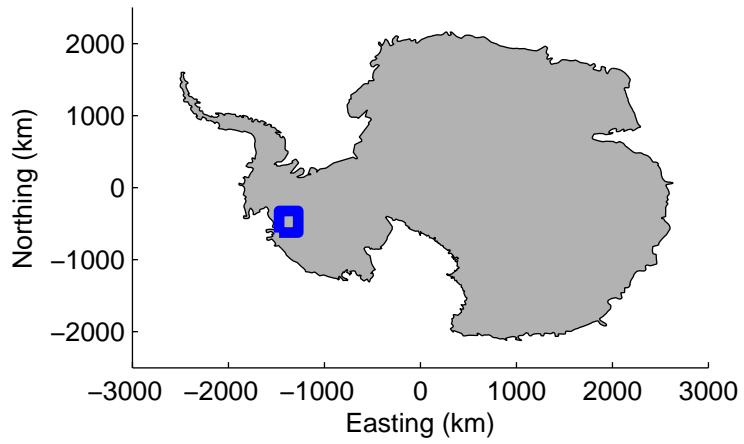


Data Frame ID: 20100101_02_004




Data Frame ID: 20100101_02_004

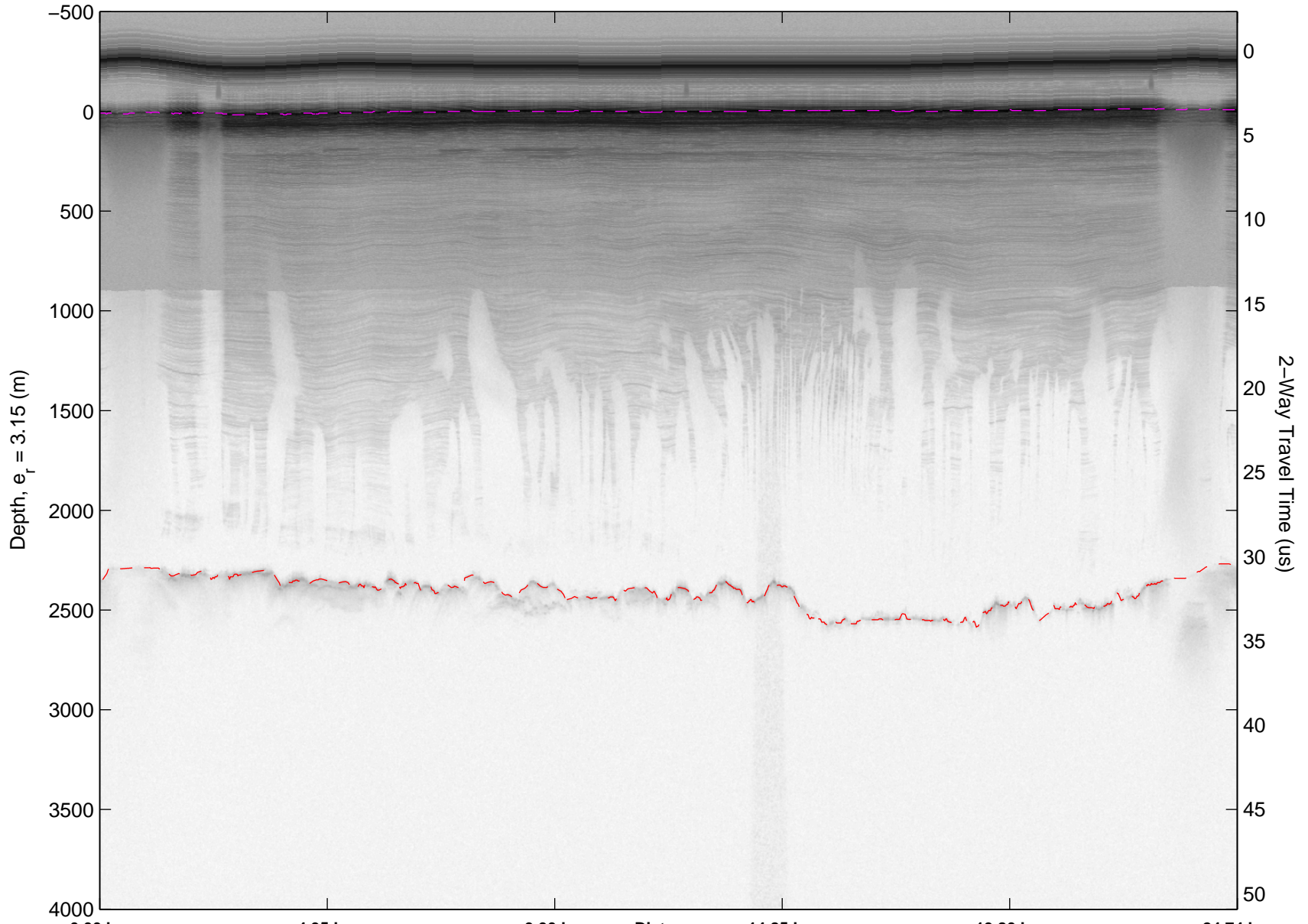




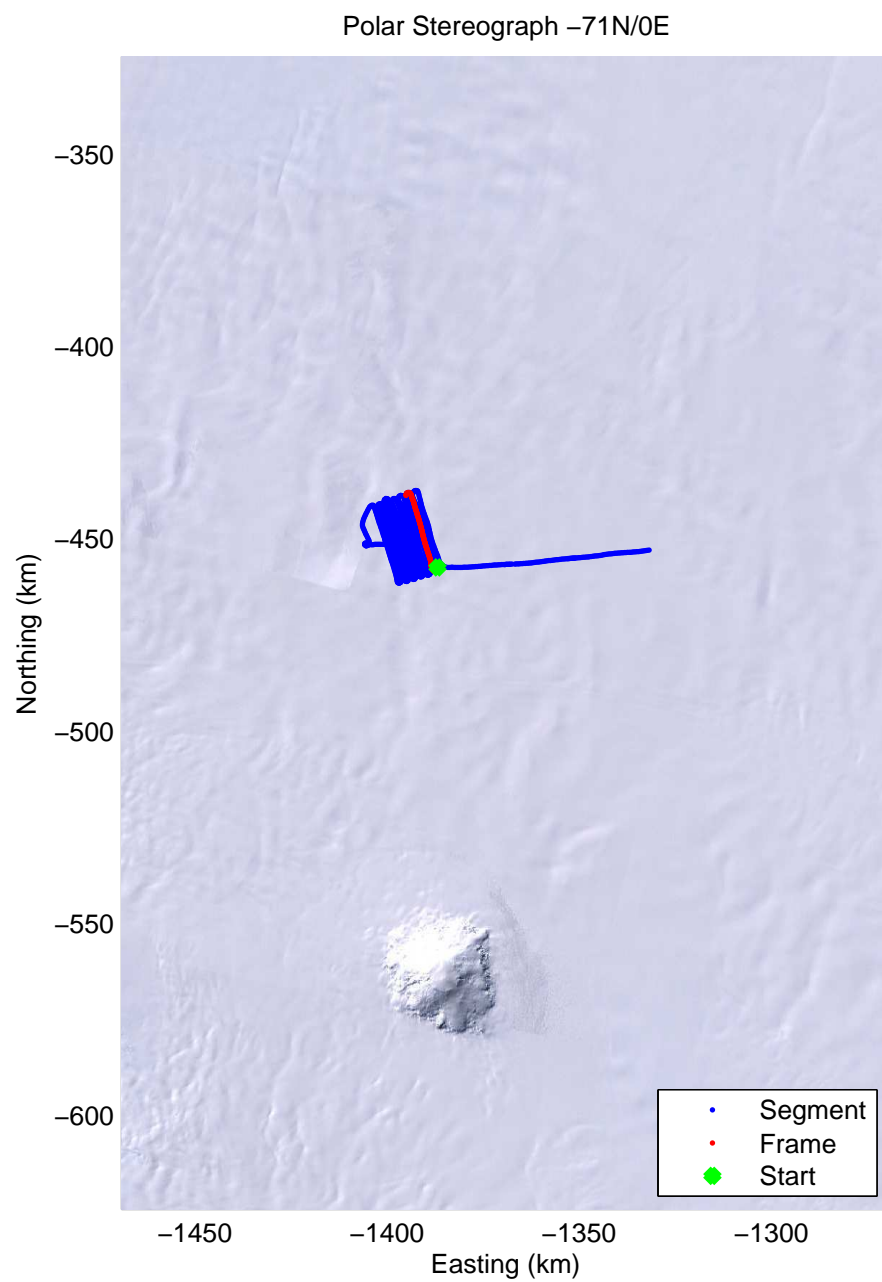
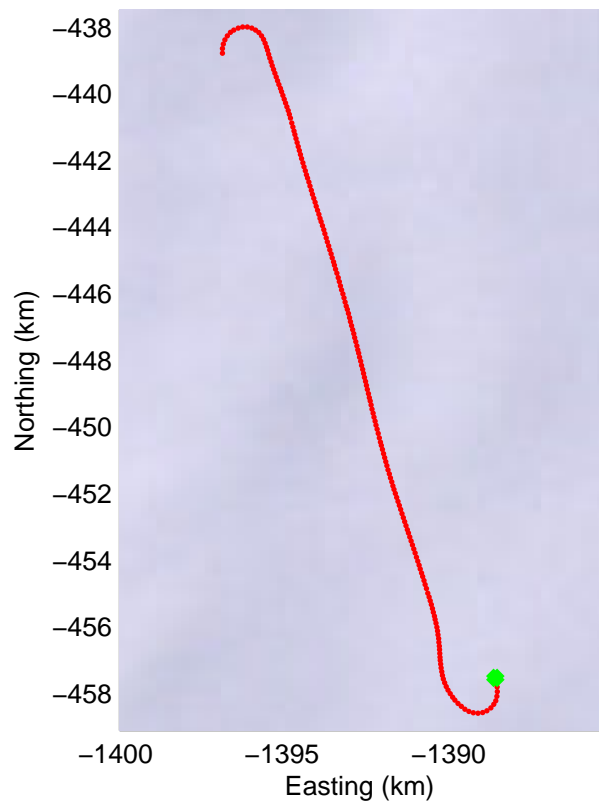
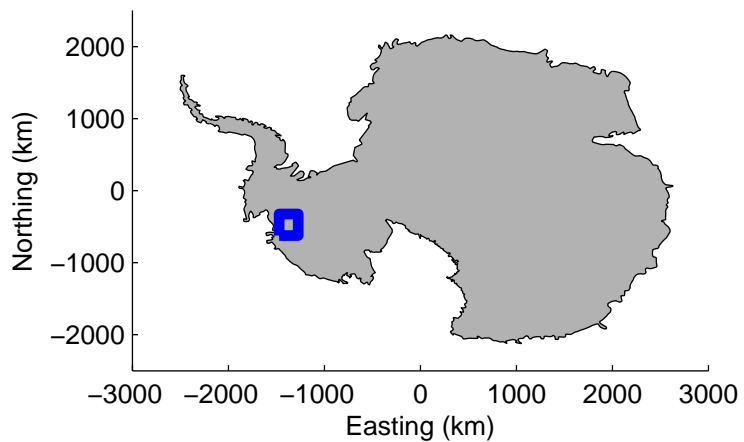
Data Frame ID: 20100101_02_005



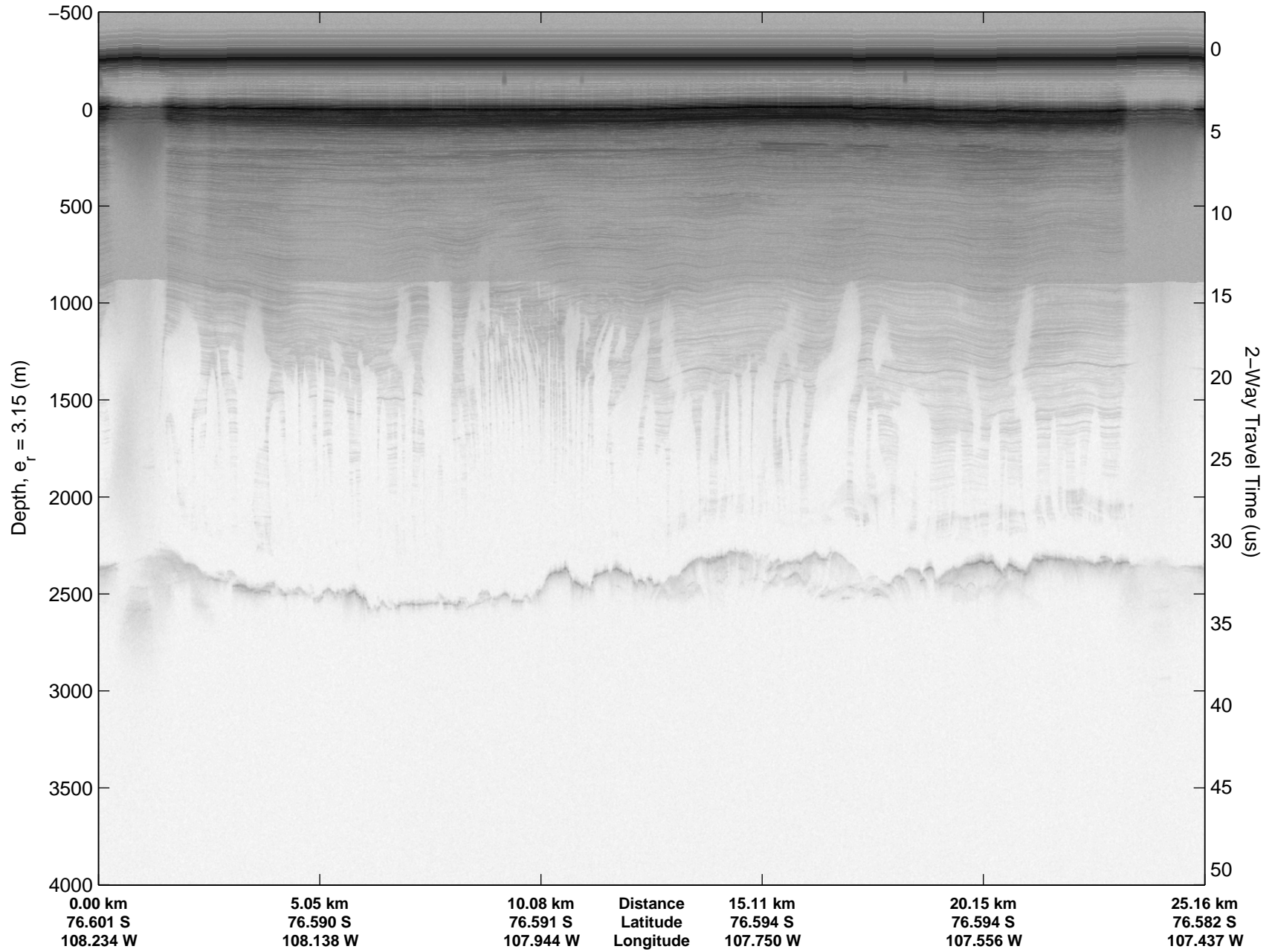
Data Frame ID: 20100101_02_005



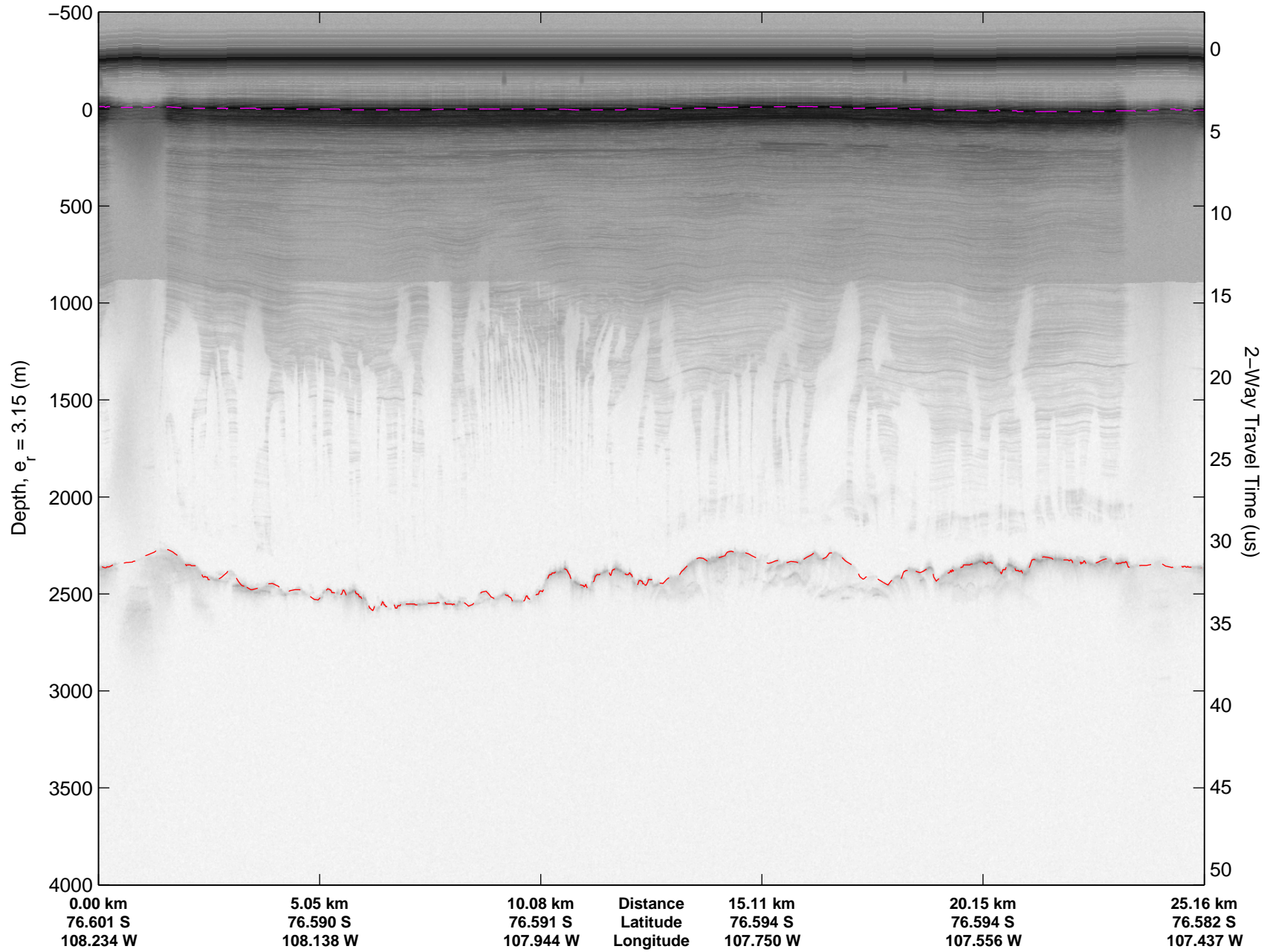
Distance (km)	Latitude (S)	Longitude (W)	Distance (km)	Latitude (S)	Longitude (W)	Distance (km)	Latitude (S)	Longitude (W)
0.00	76.612	107.441	9.90	76.603	107.738	19.80	76.603	108.120
4.95	76.598	107.548	14.85	76.603	107.929	24.74	76.590	108.254

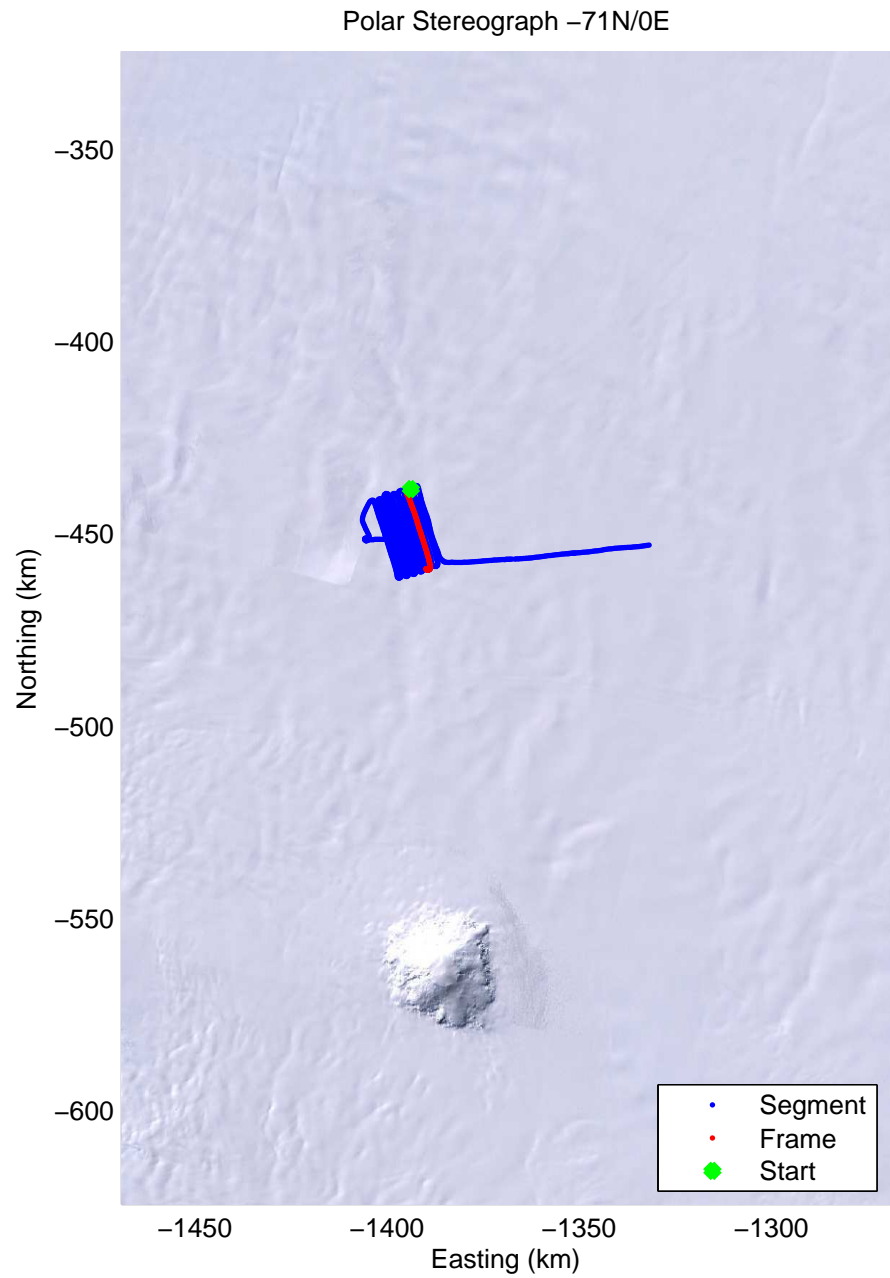

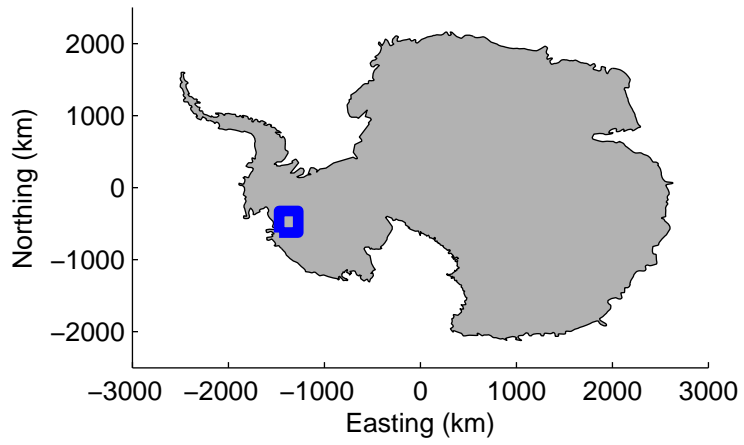


Data Frame ID: 20100101_02_006

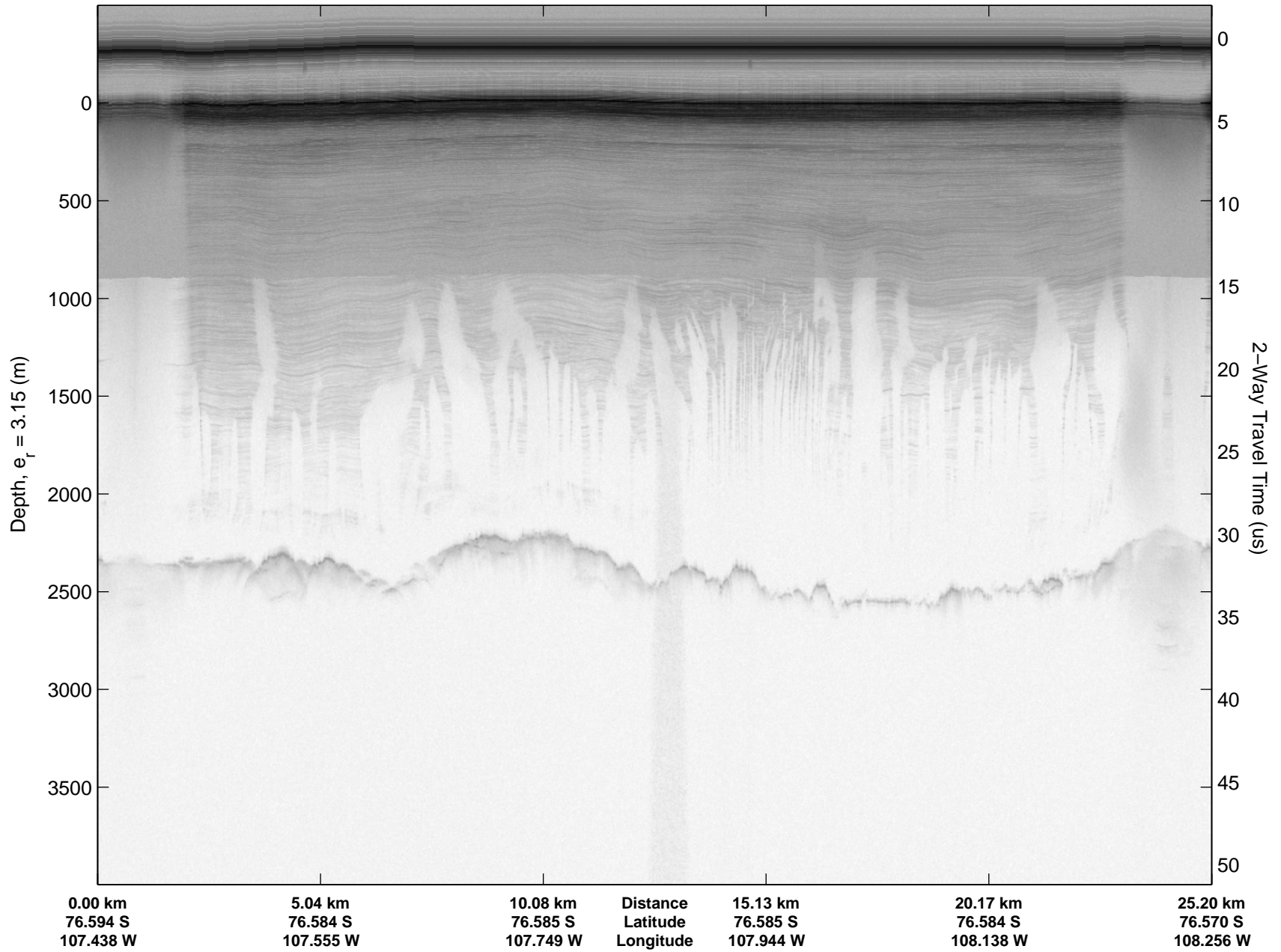


Data Frame ID: 20100101_02_006

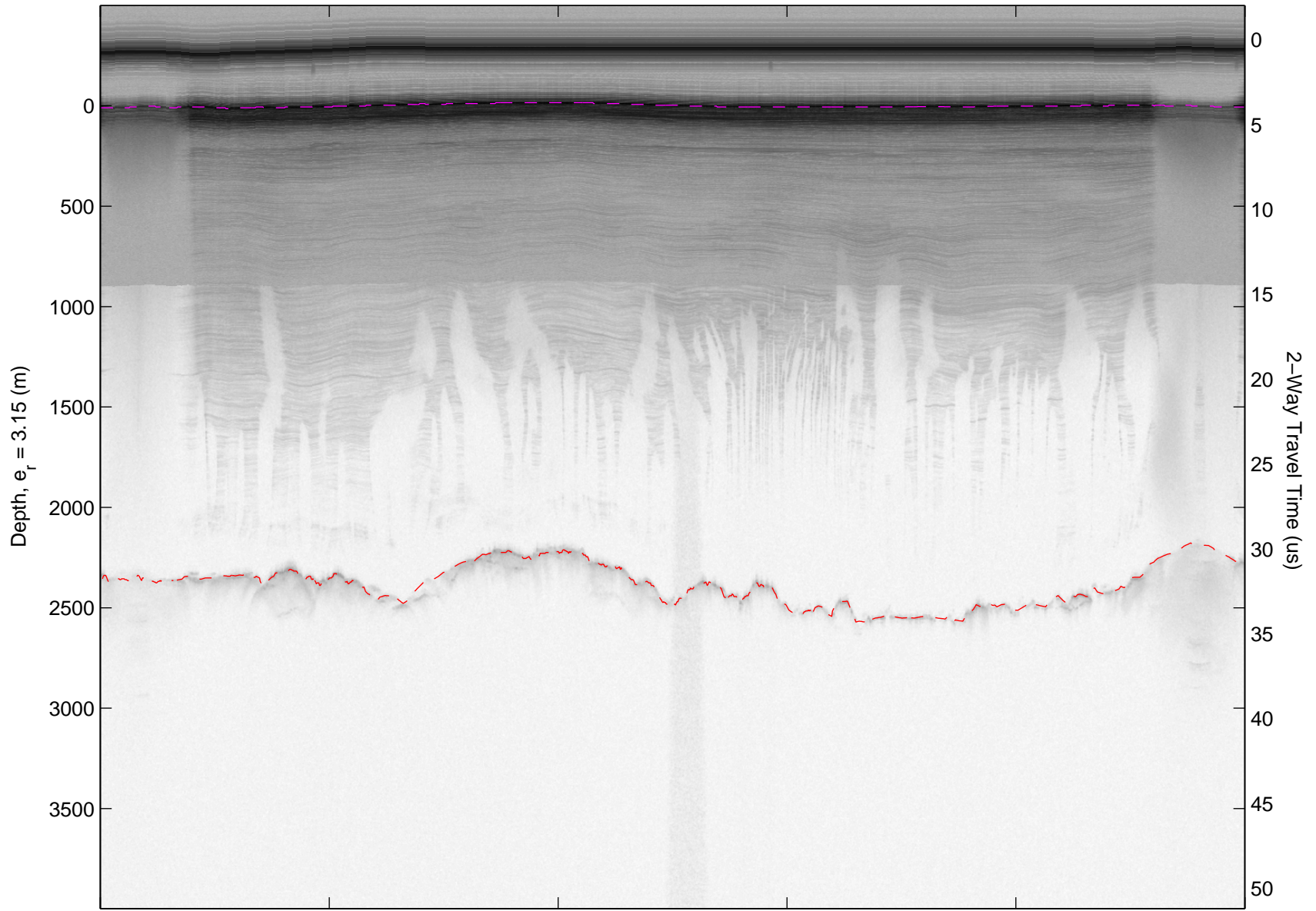




Data Frame ID: 20100101_02_007



Data Frame ID: 20100101_02_007



0.00 km
76.594 S
107.438 W

5.04 km
76.584 S
107.555 W

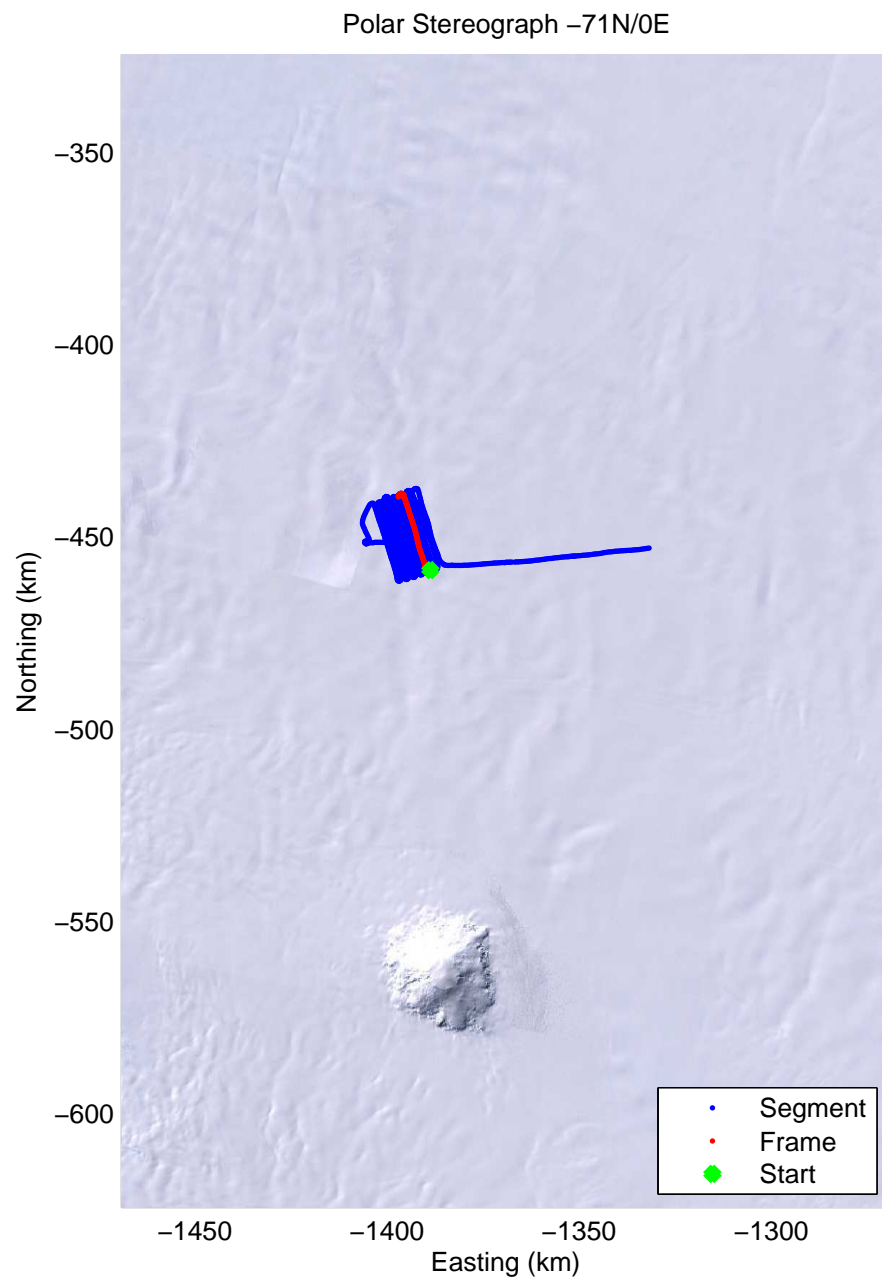
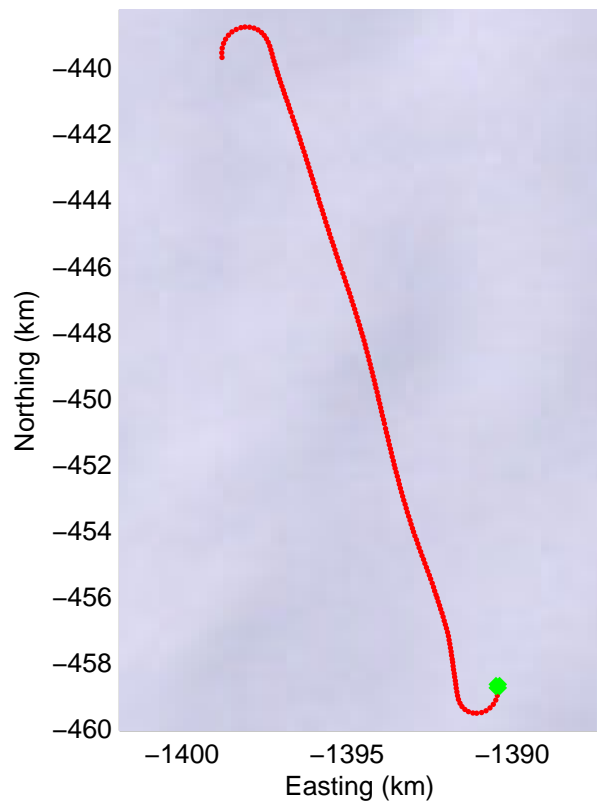
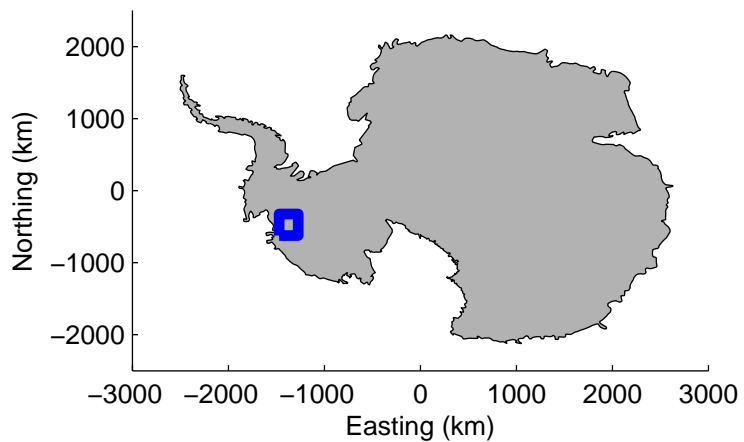
10.08 km
76.585 S
107.749 W

Distance
Latitude
Longitude

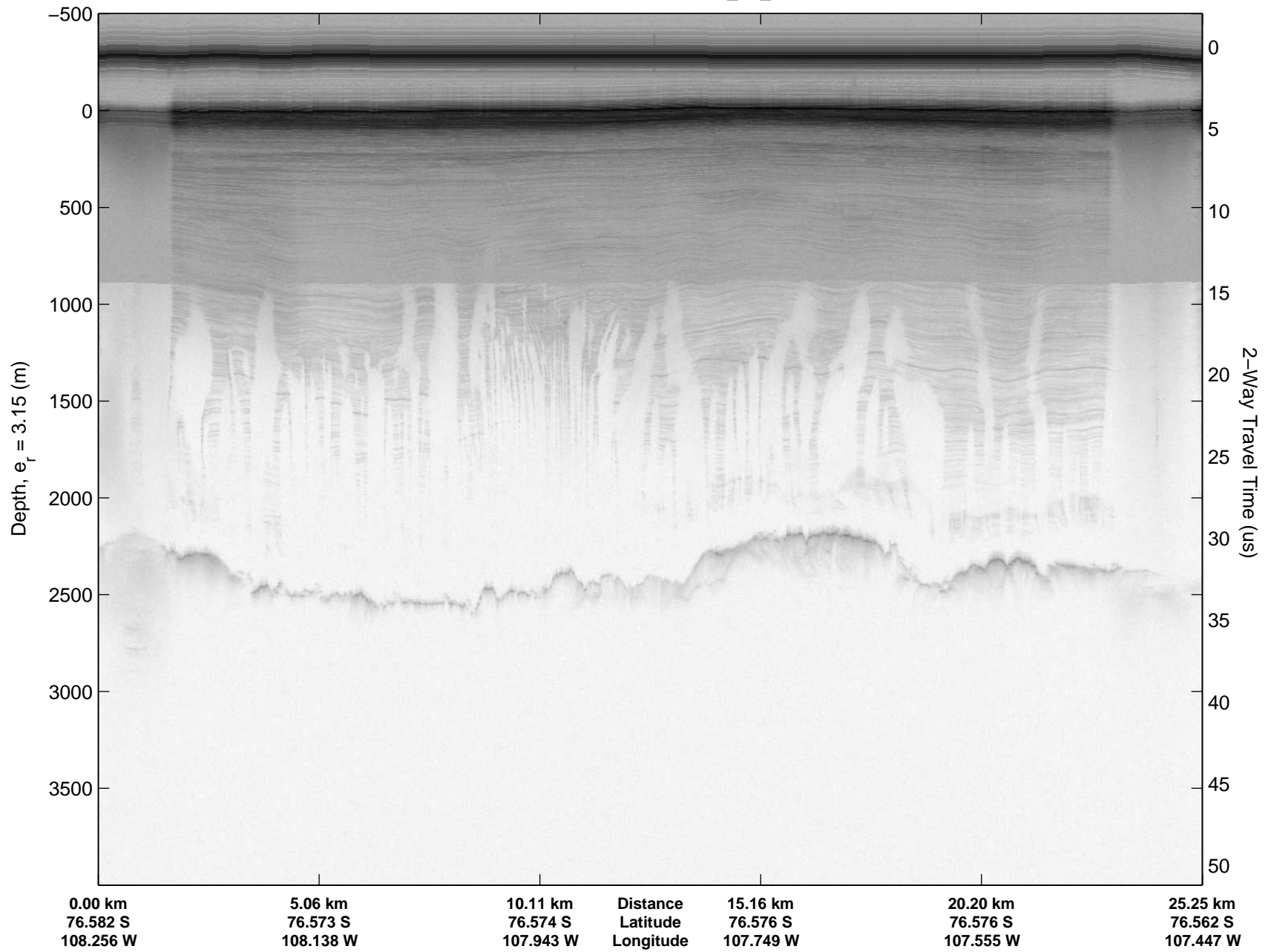
15.13 km
76.585 S
107.944 W

20.17 km
76.584 S
108.138 W

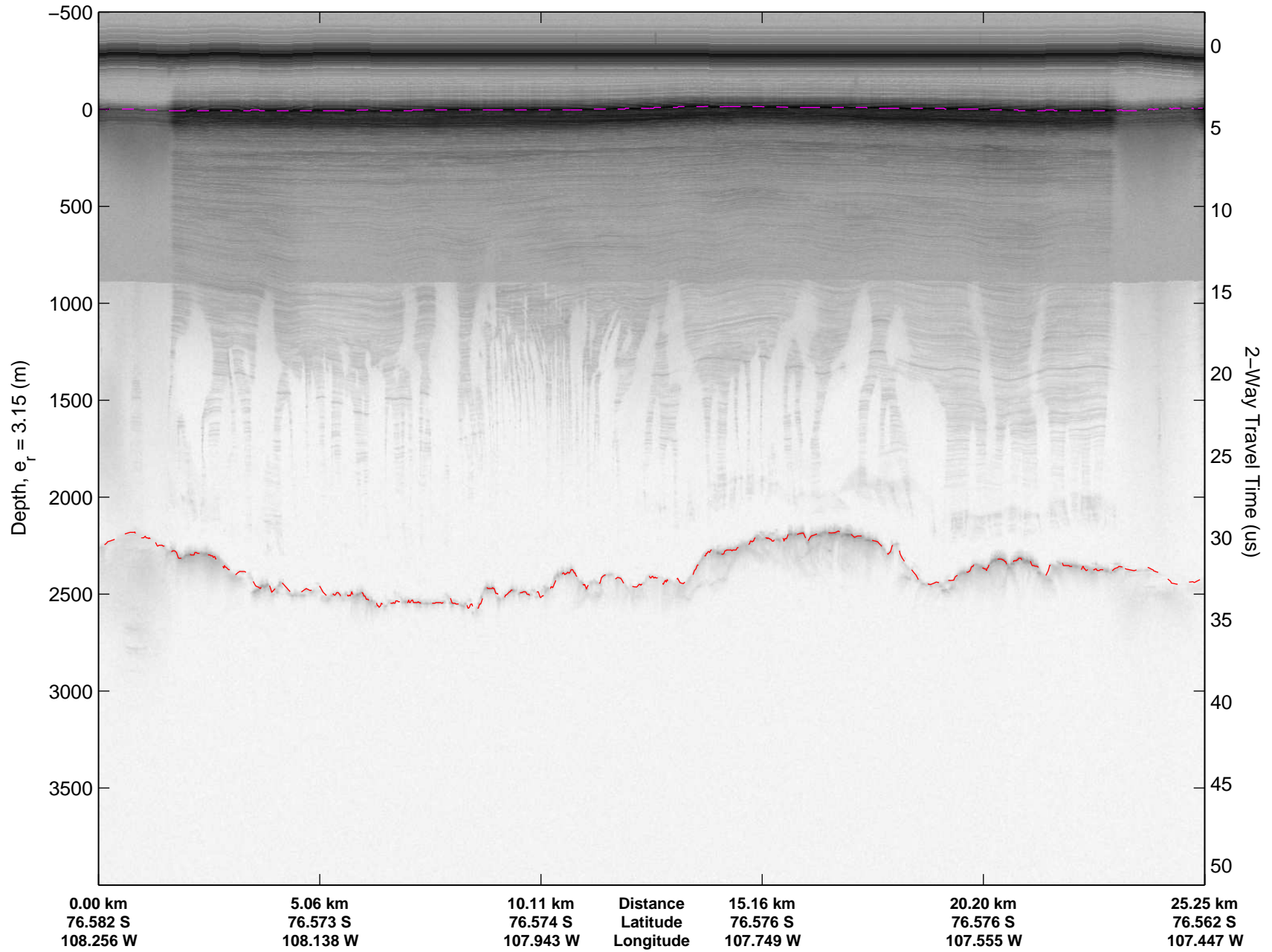
25.20 km
76.570 S
108.256 W

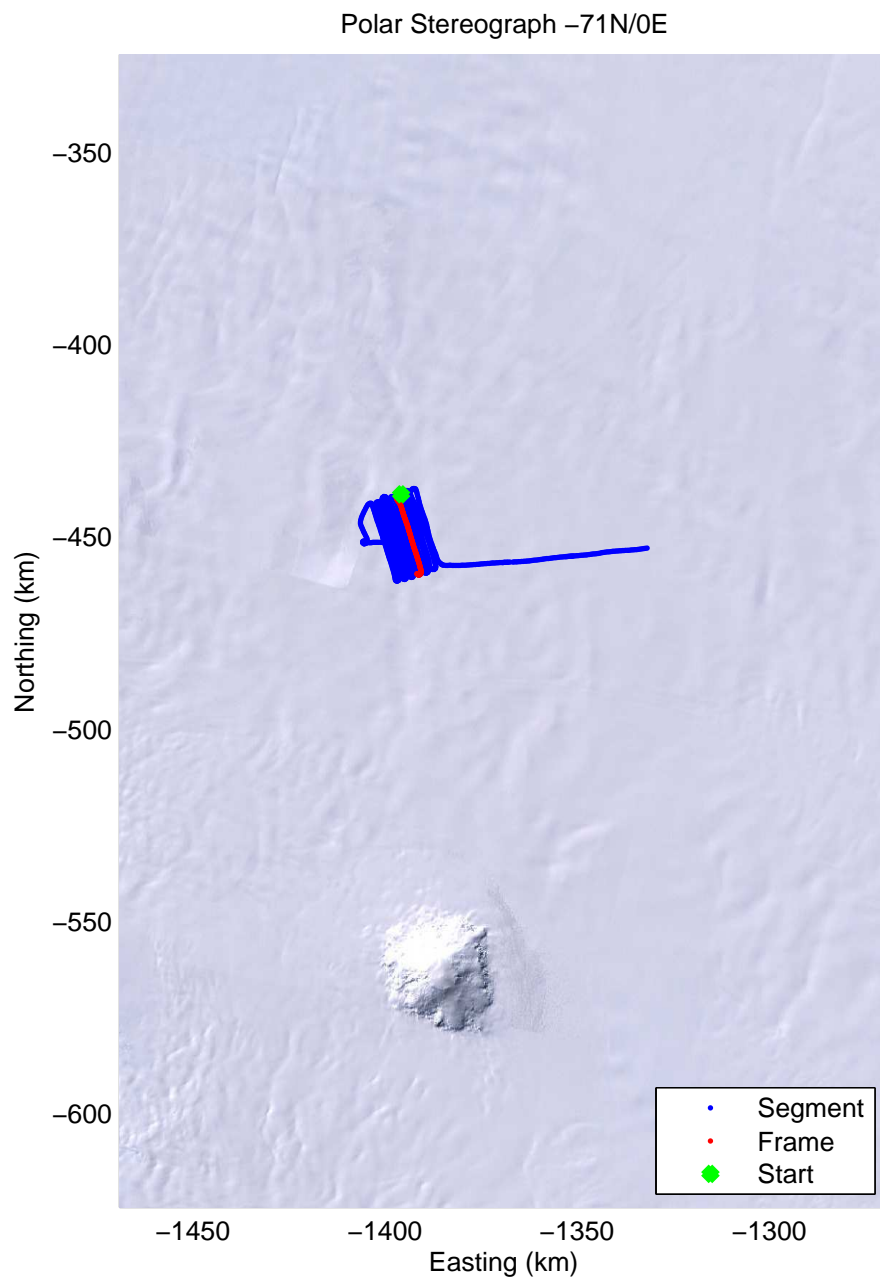
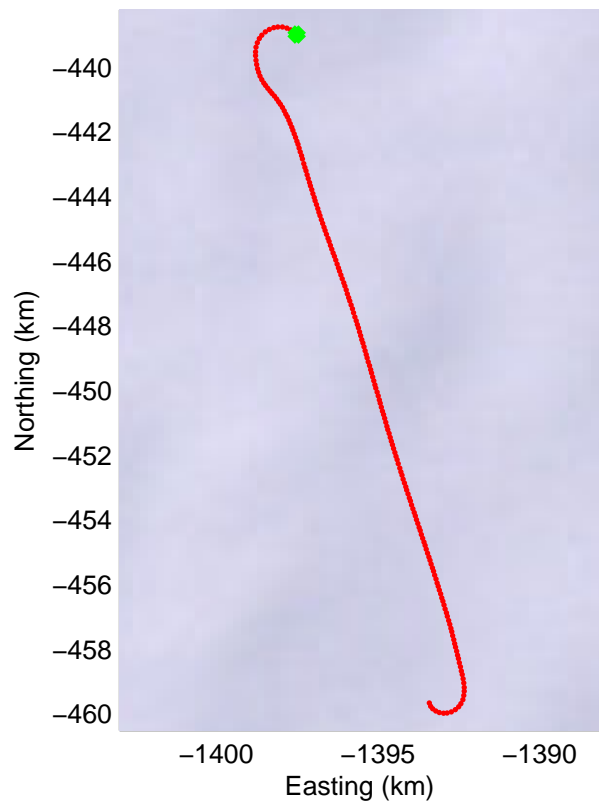
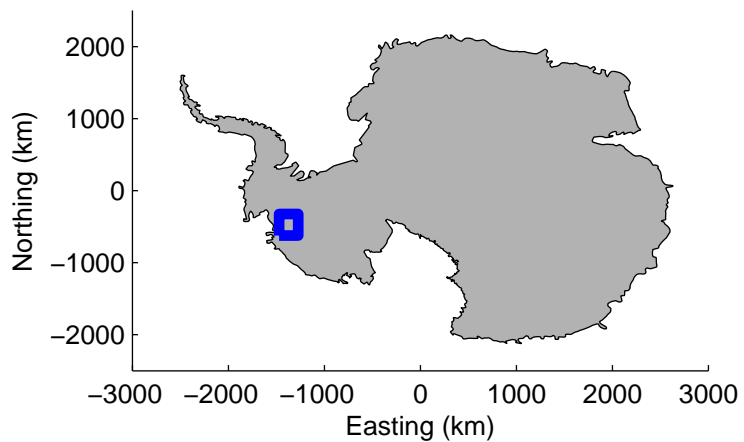


Data Frame ID: 20100101_02_008

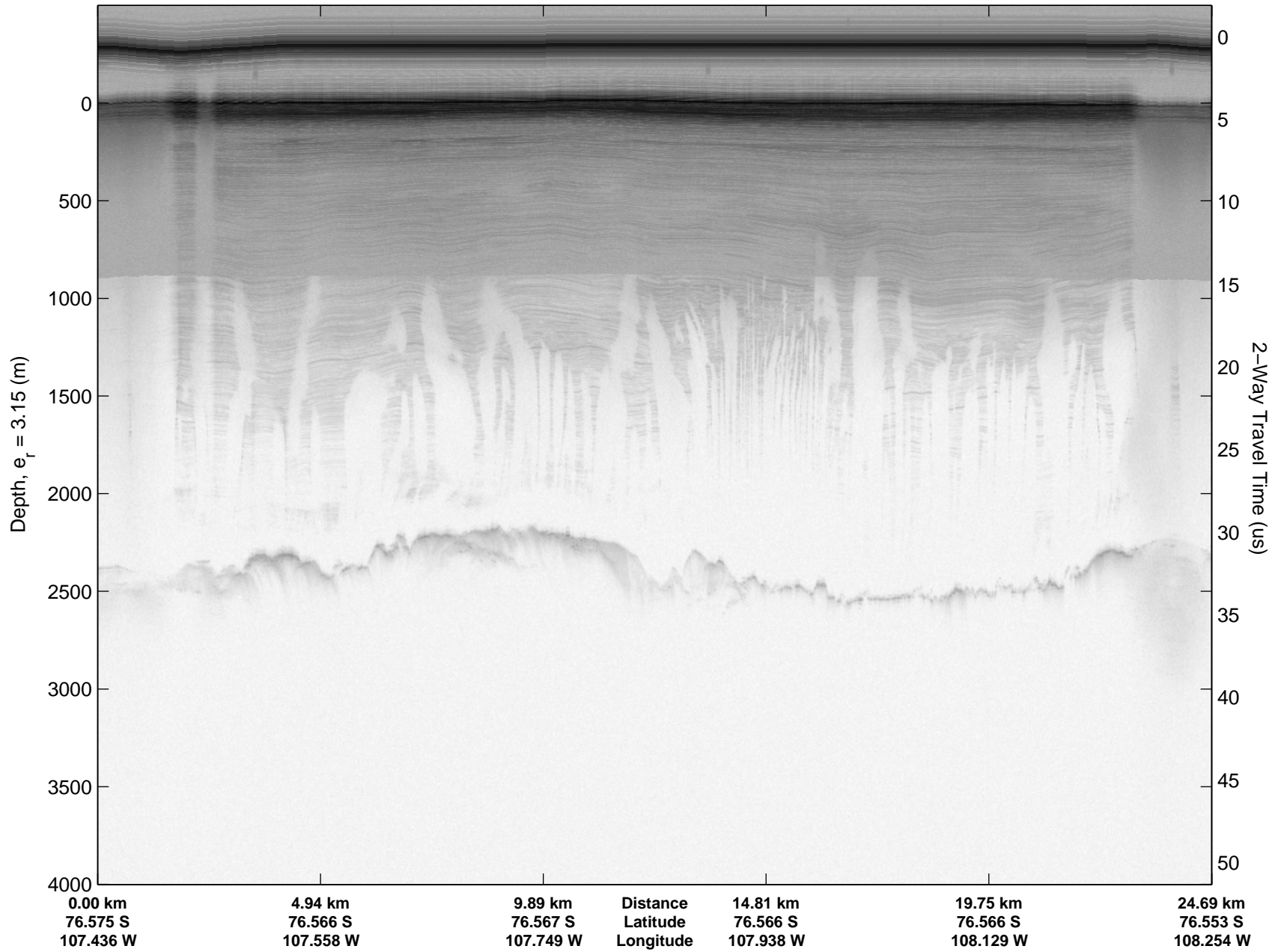


Data Frame ID: 20100101_02_008

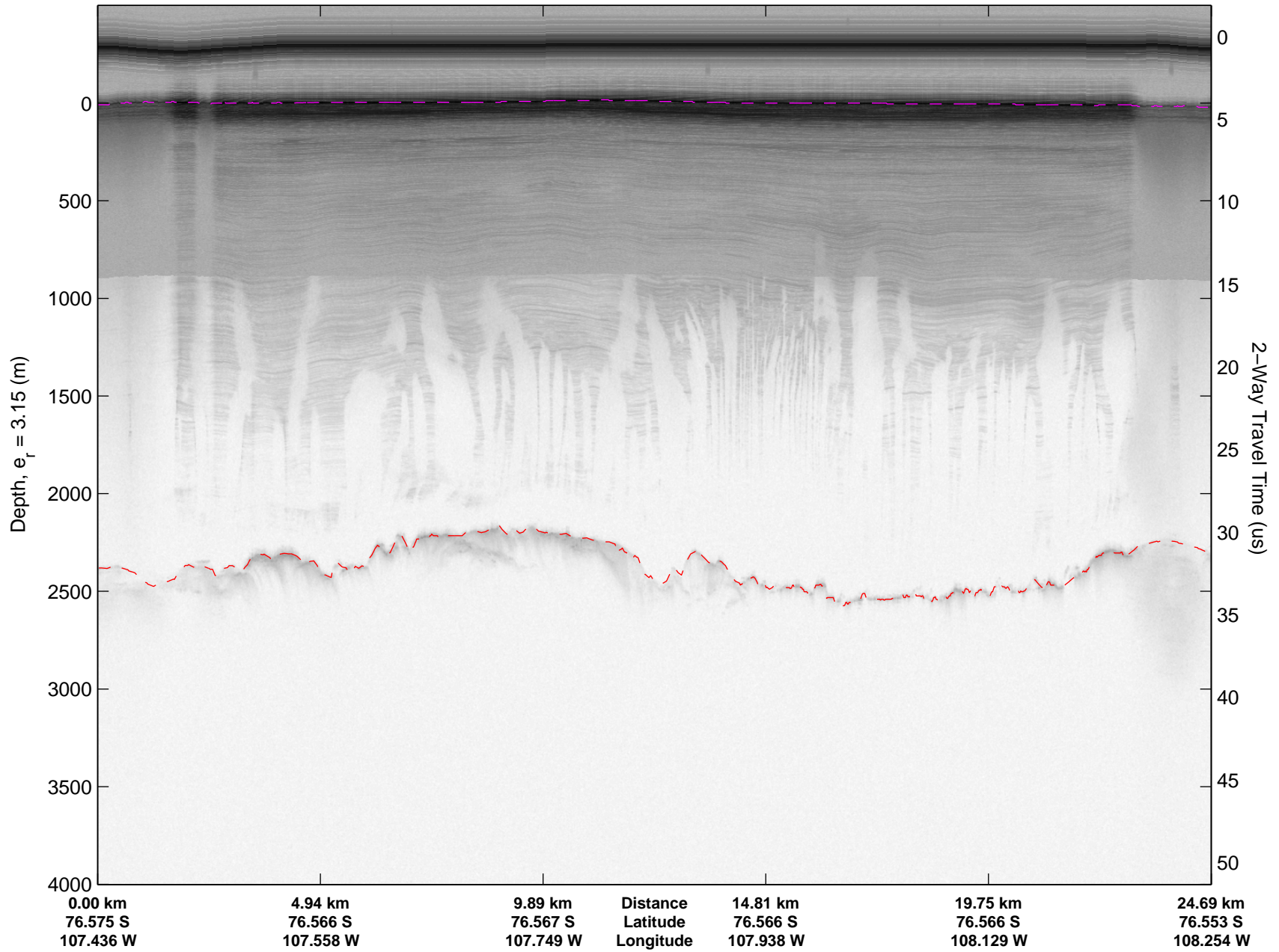


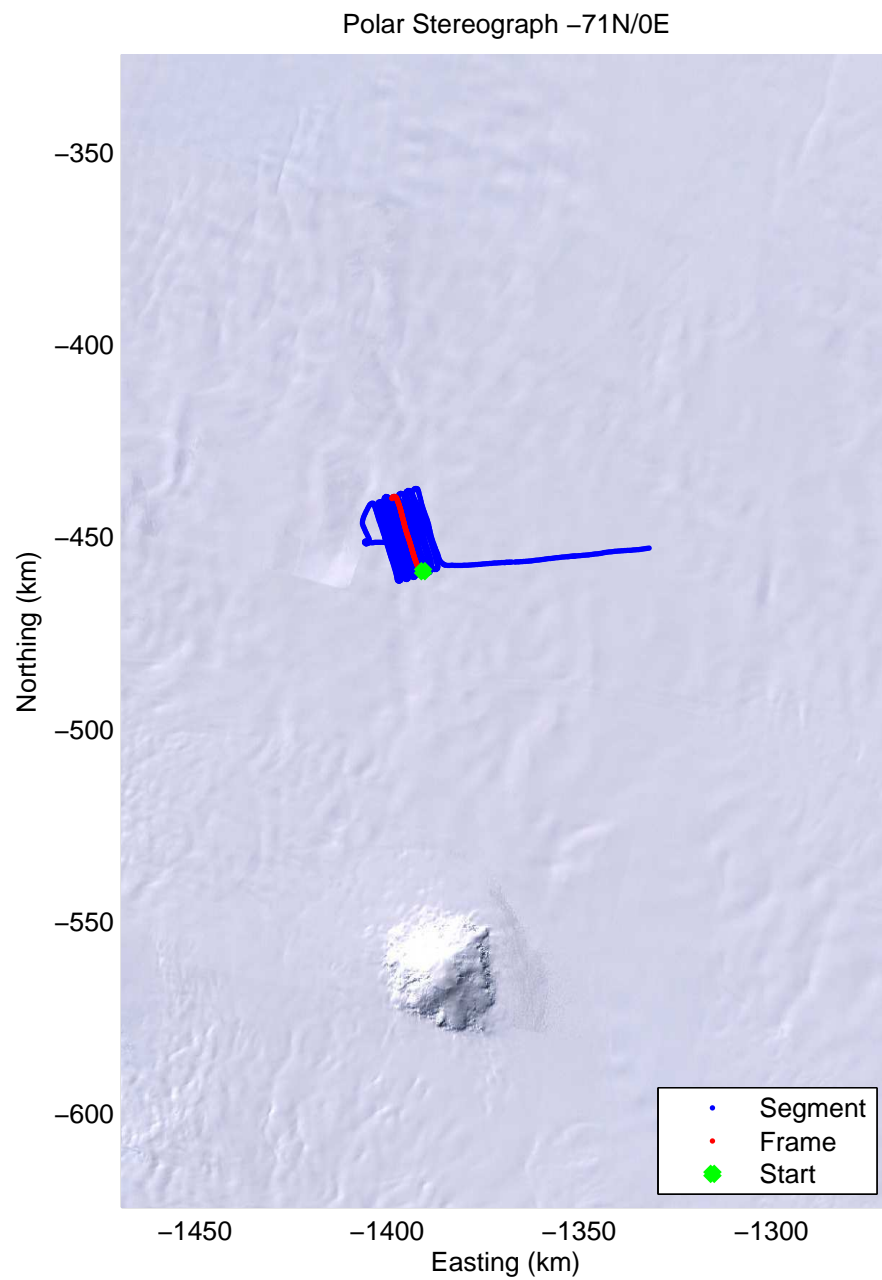
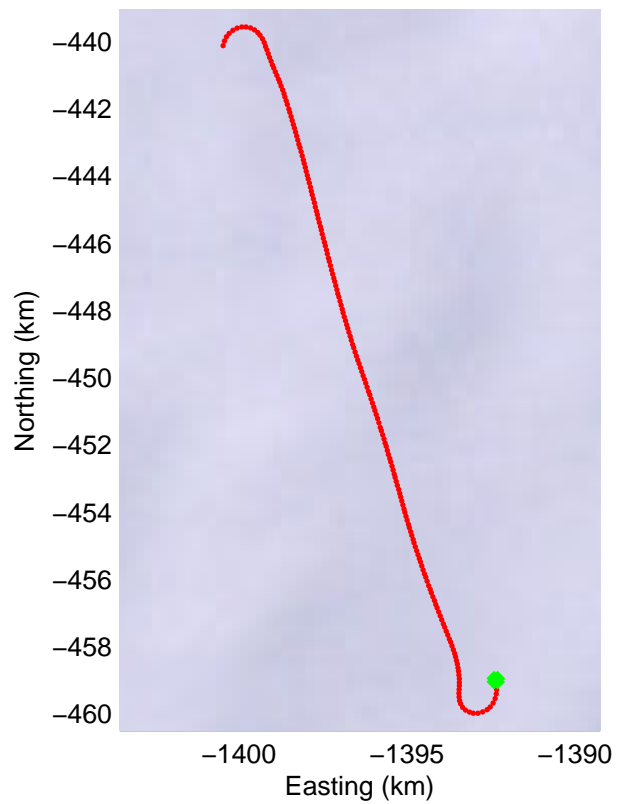
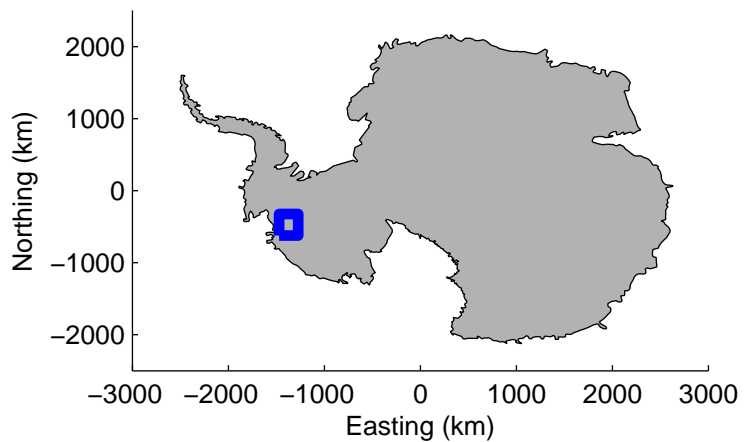


Data Frame ID: 20100101_02_009




Data Frame ID: 20100101_02_009

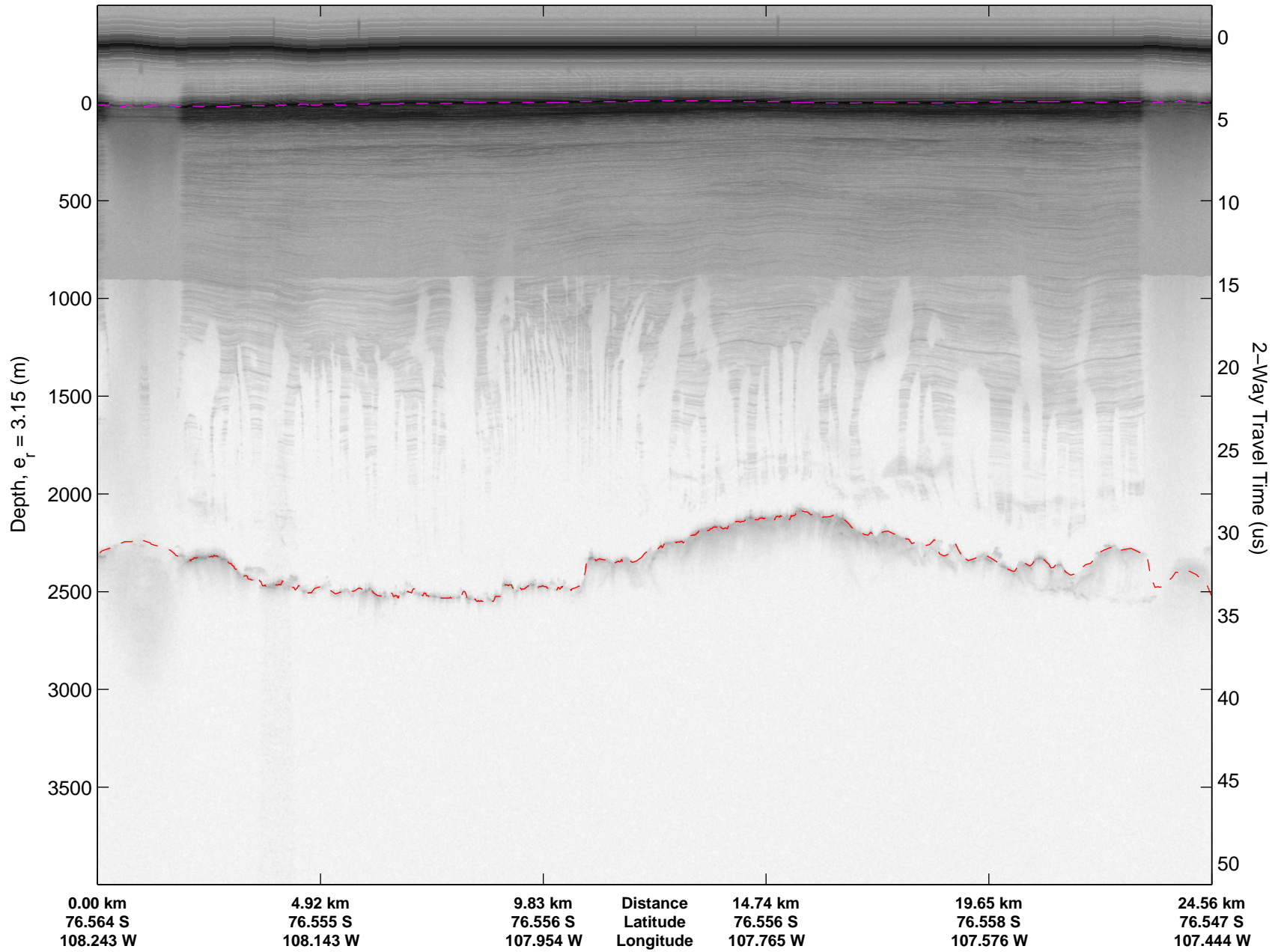


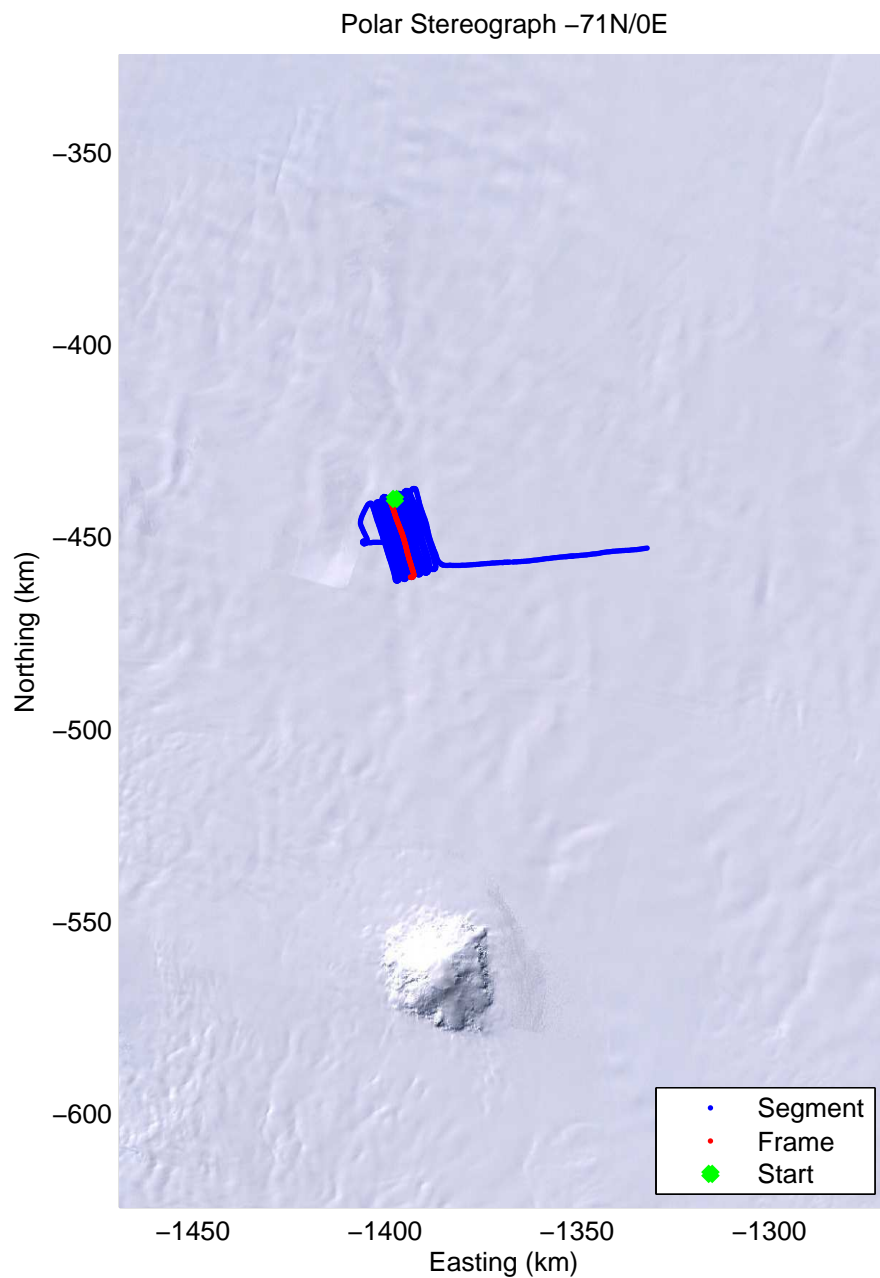
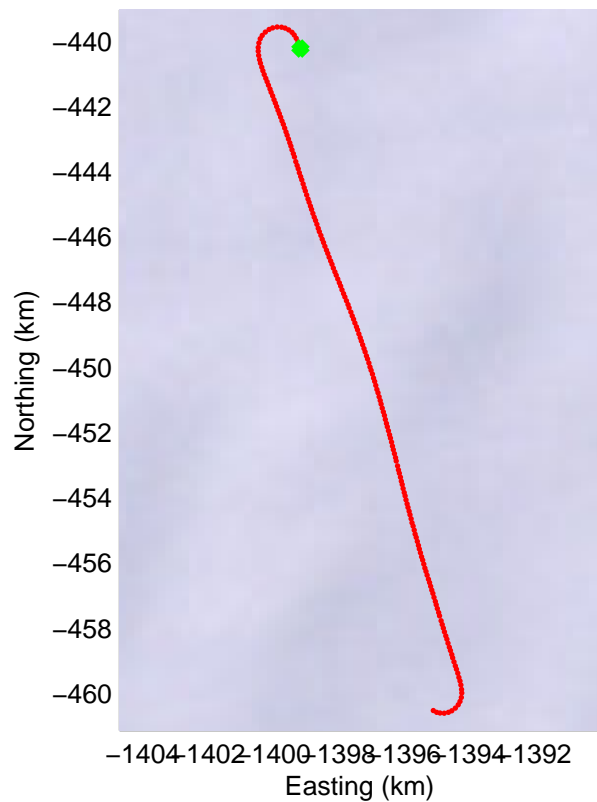
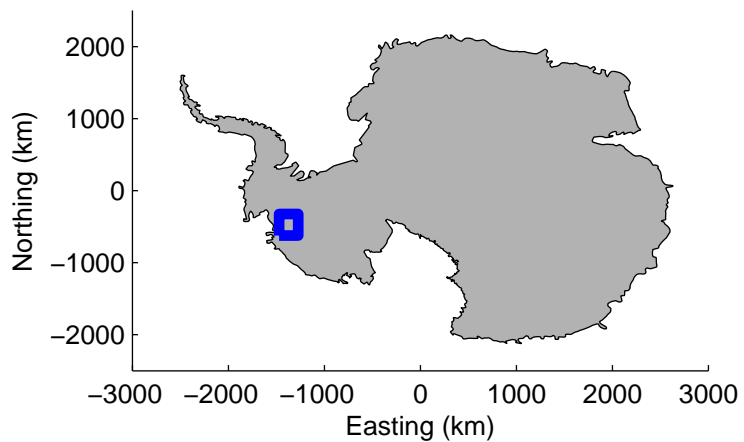


Data Frame ID: 20100101_02_010




Data Frame ID: 20100101_02_010

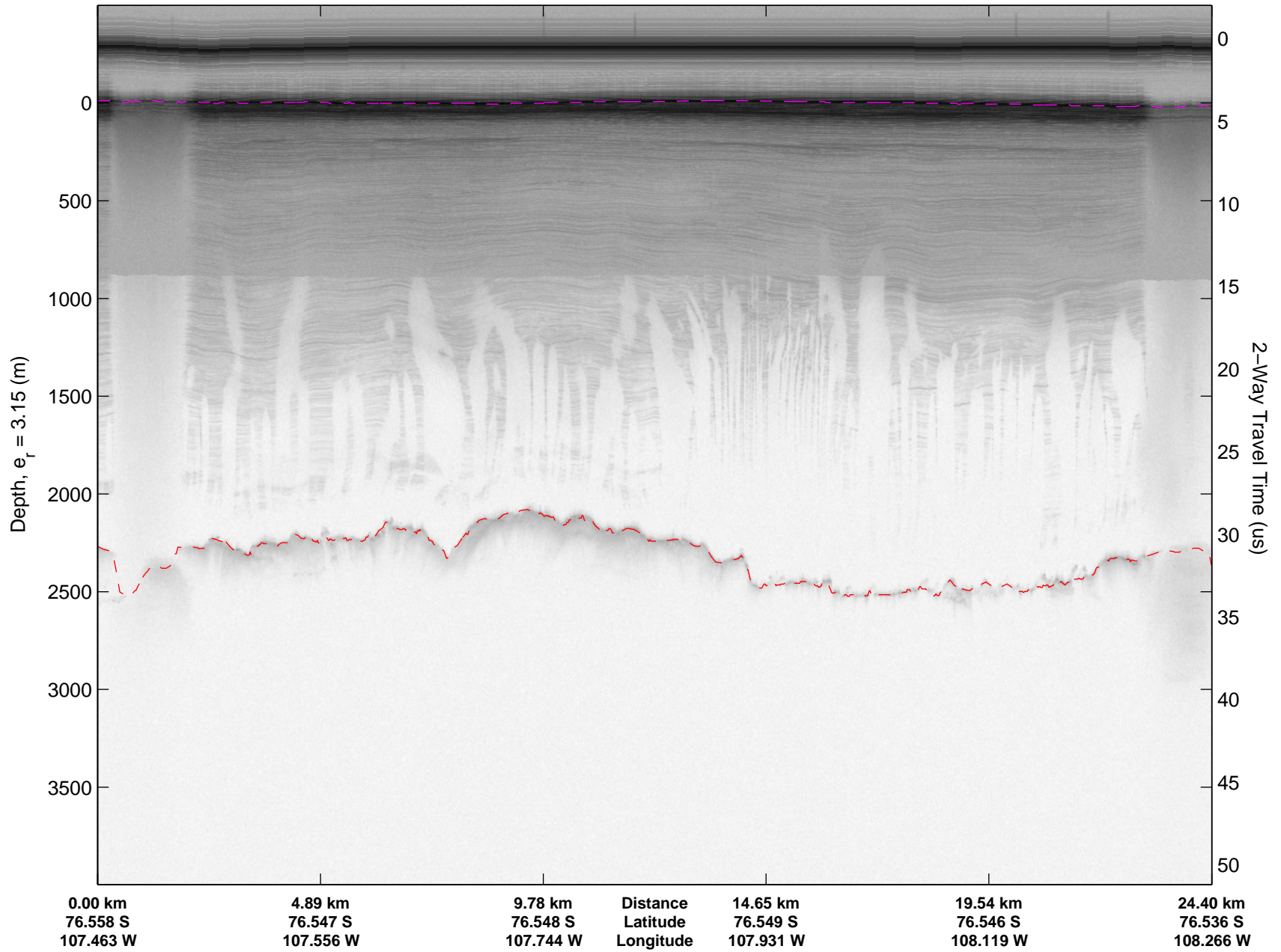


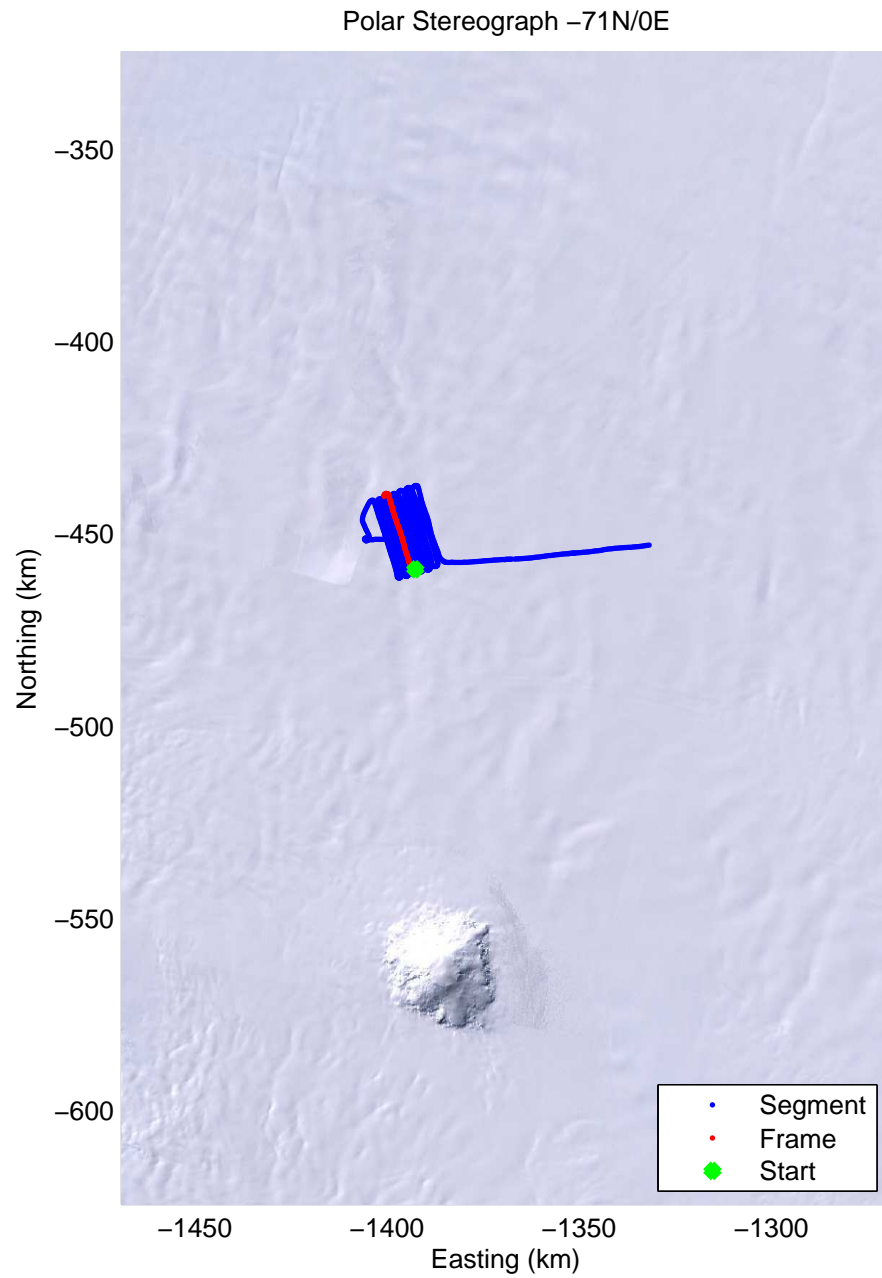

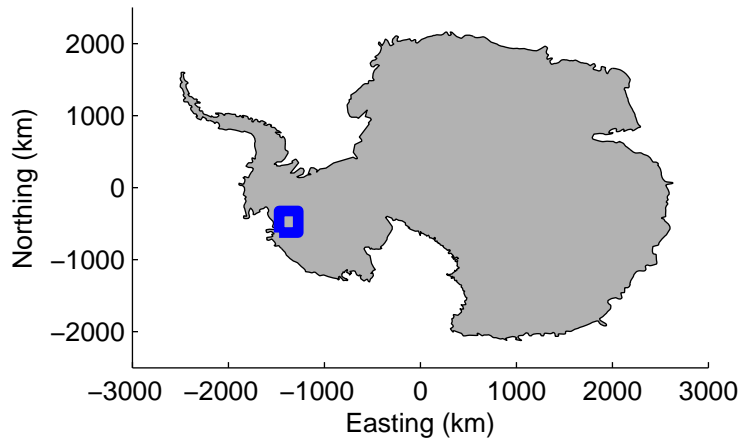


Data Frame ID: 20100101_02_011

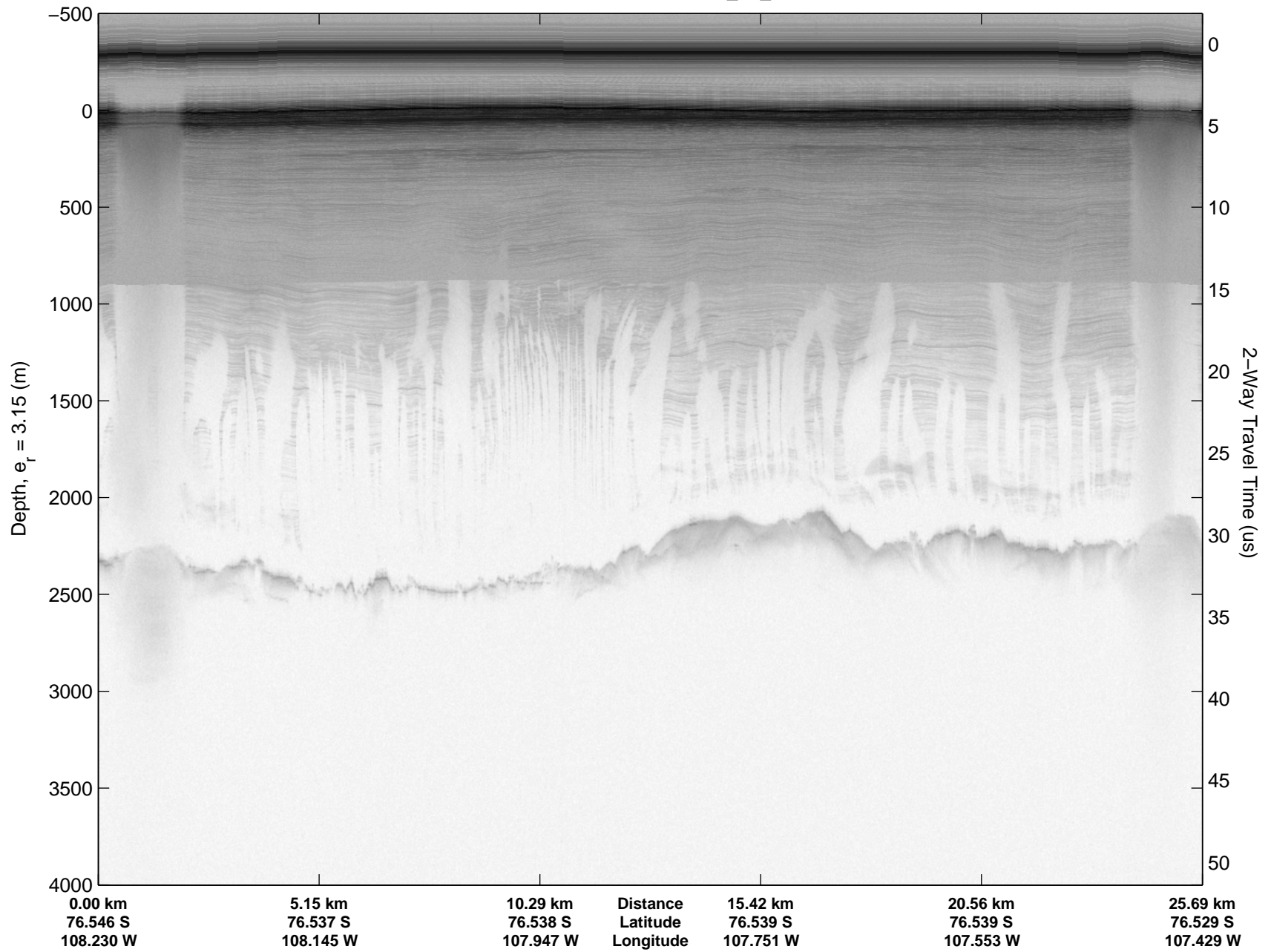


Data Frame ID: 20100101_02_011




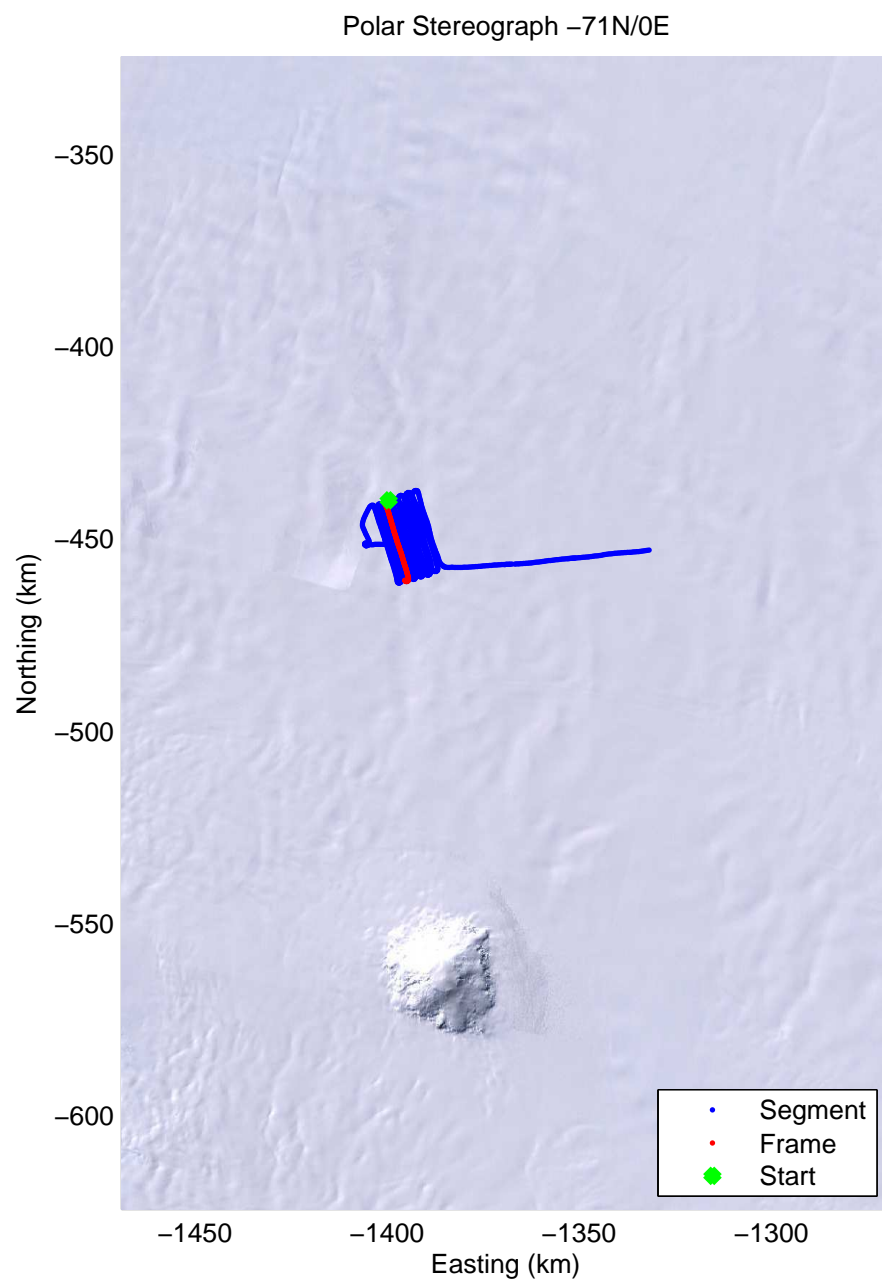
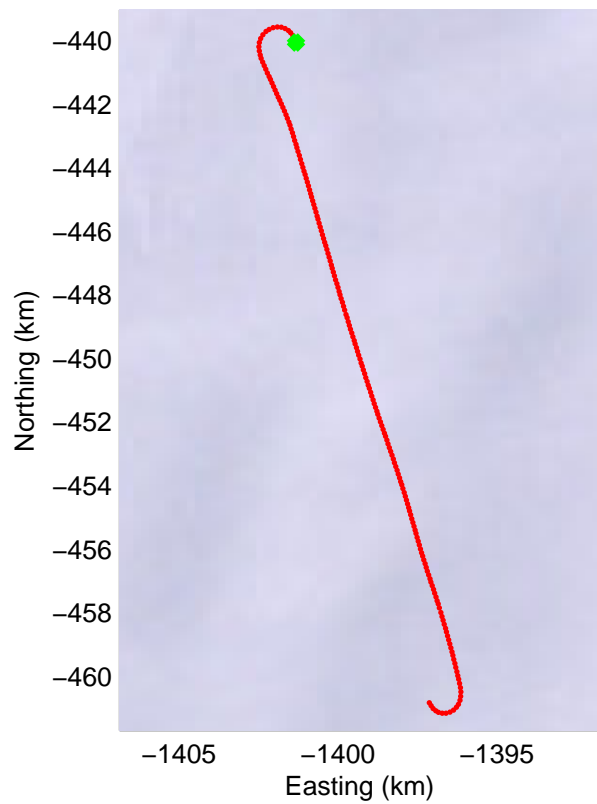
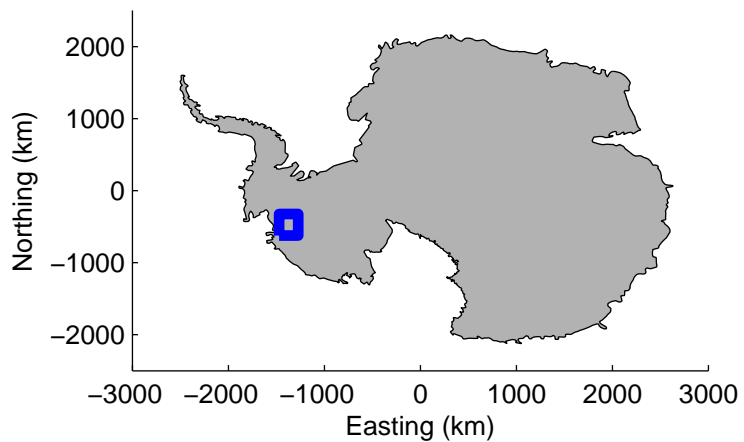


Data Frame ID: 20100101_02_012




Data Frame ID: 20100101_02_012

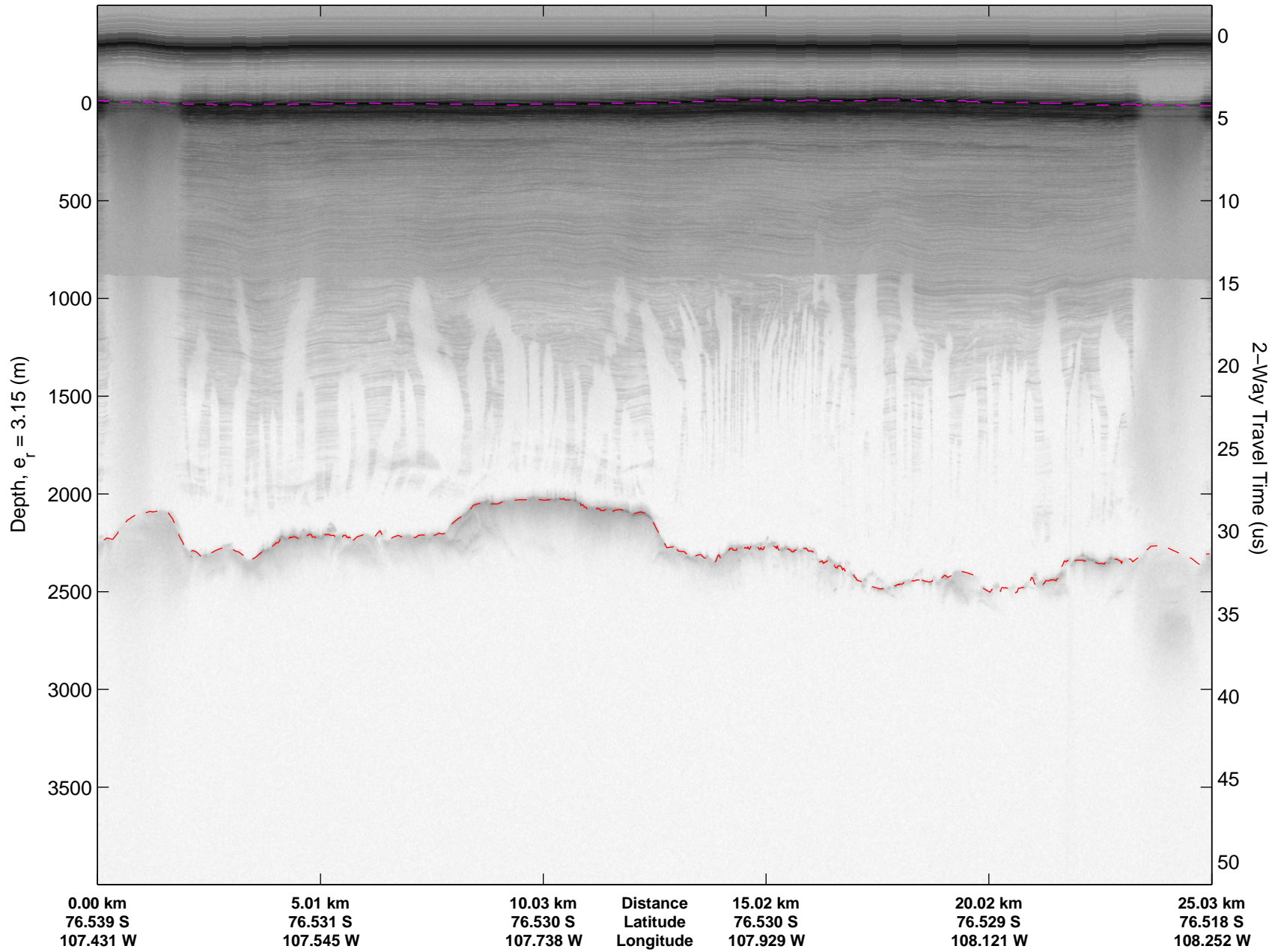


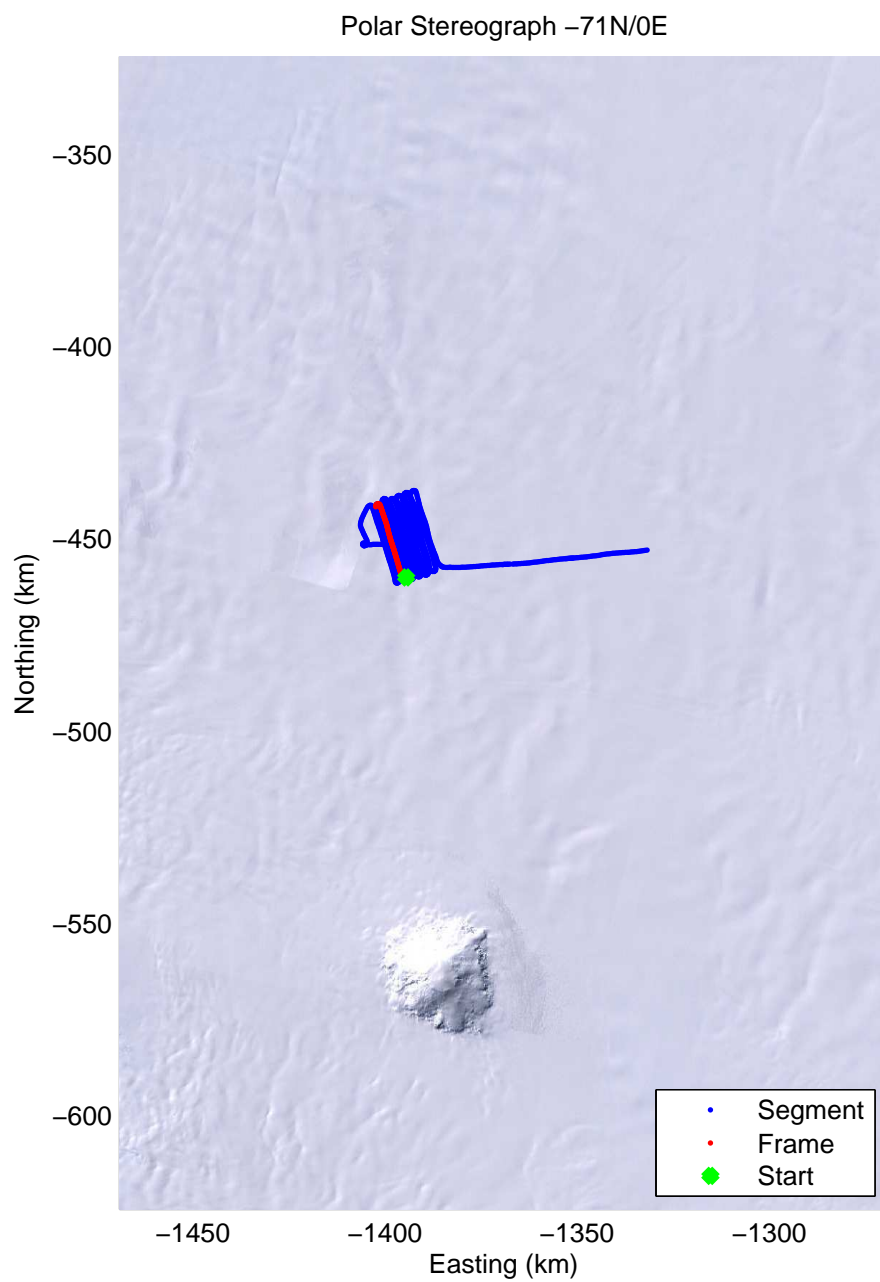

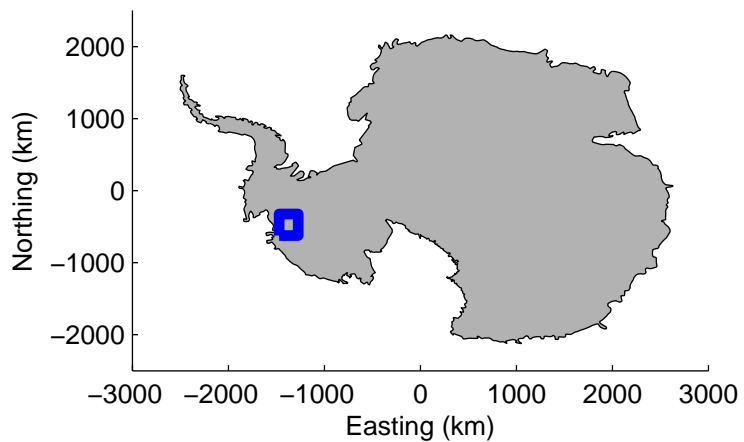


Data Frame ID: 20100101_02_013

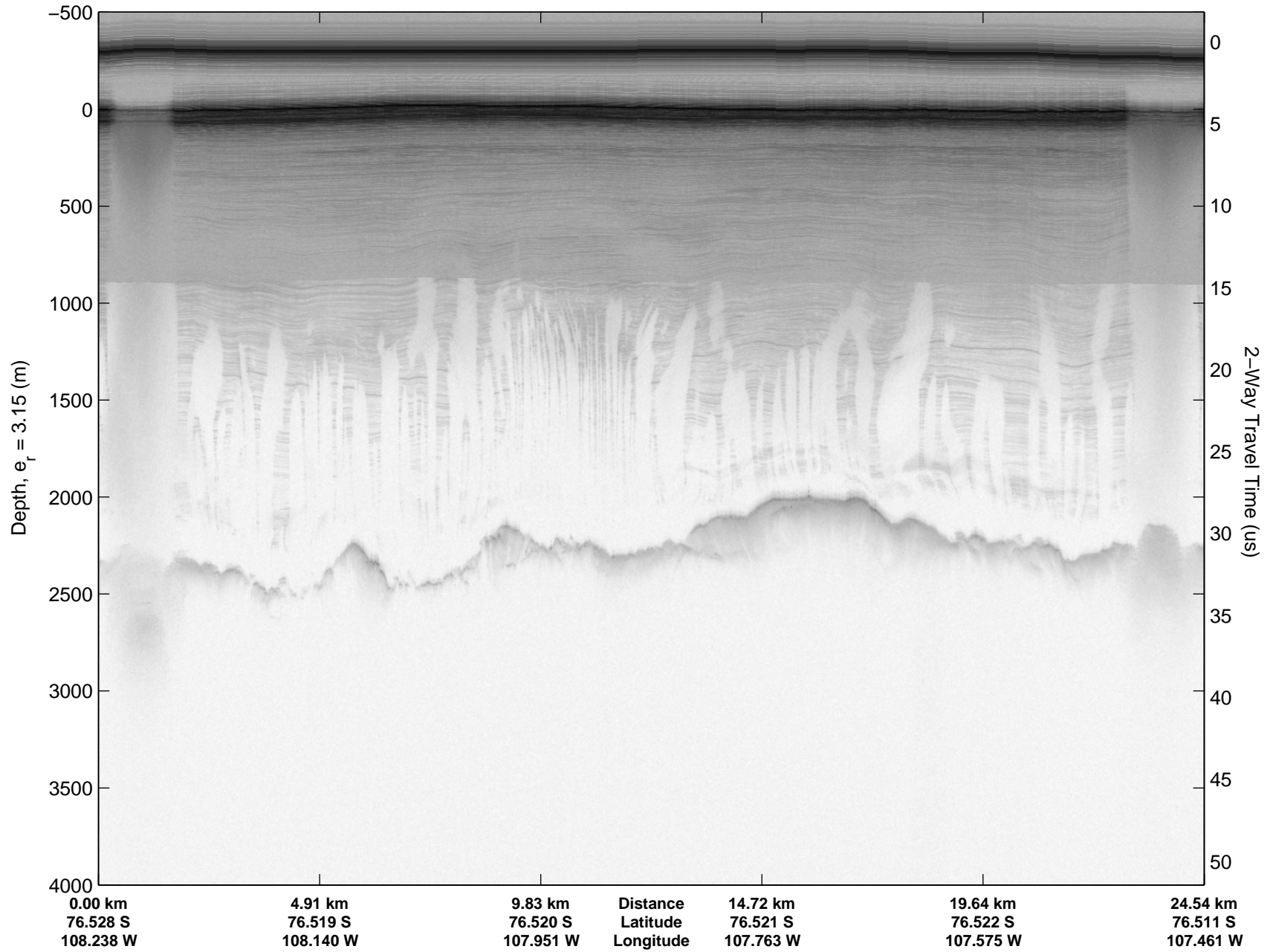


Data Frame ID: 20100101_02_013




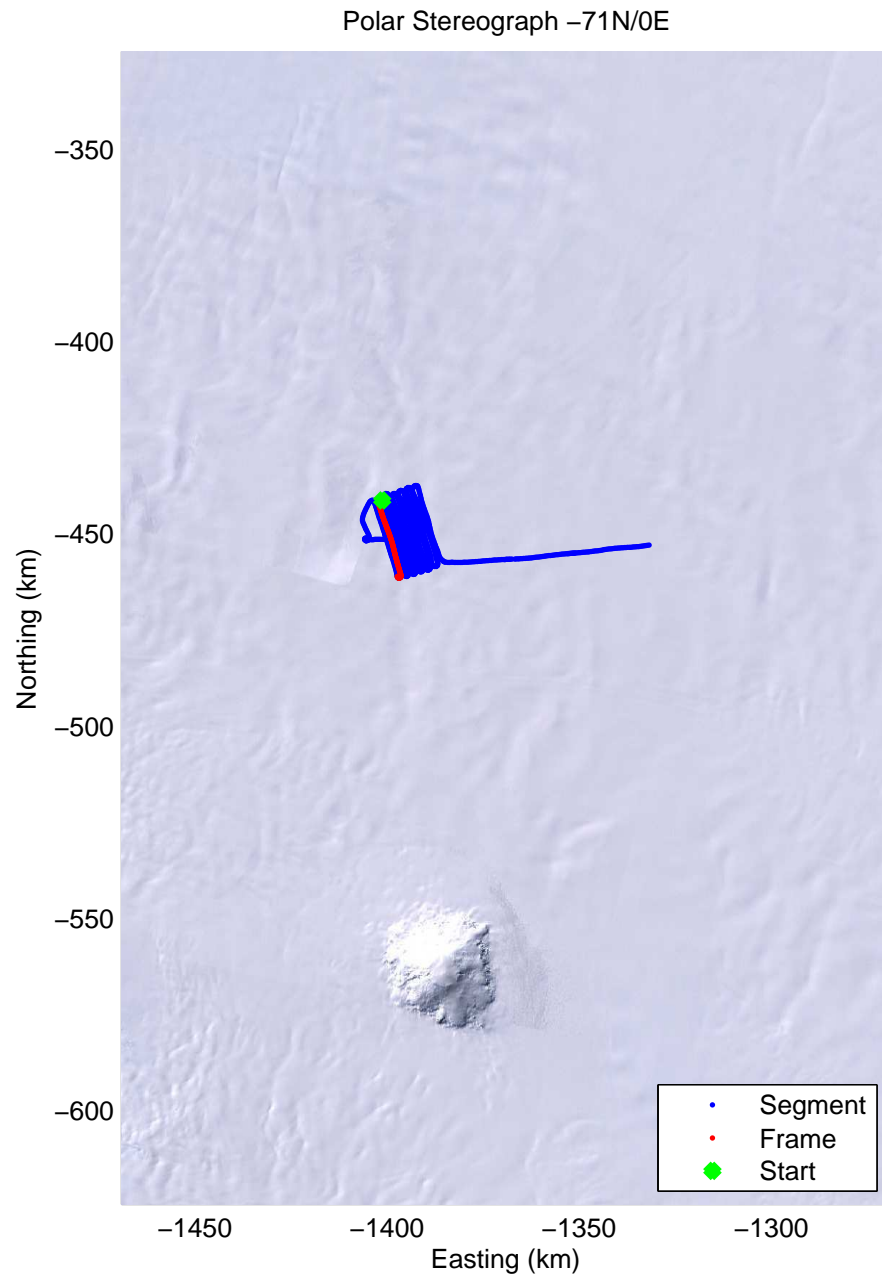
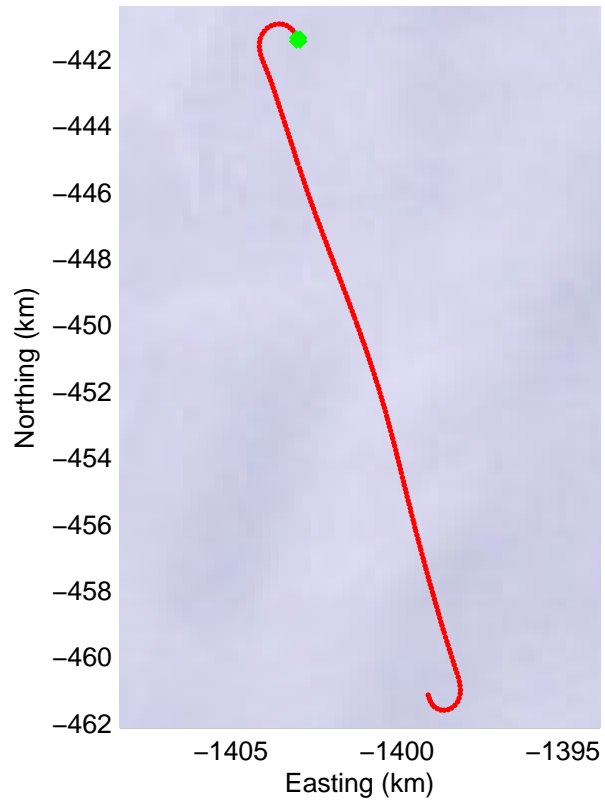
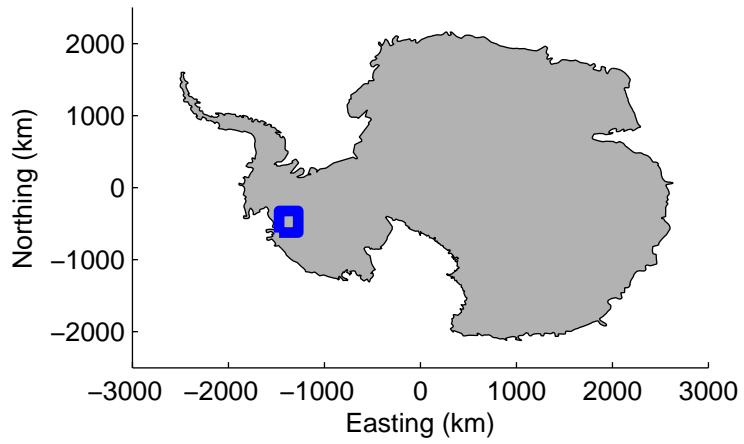


Data Frame ID: 20100101_02_014




Data Frame ID: 20100101_02_014

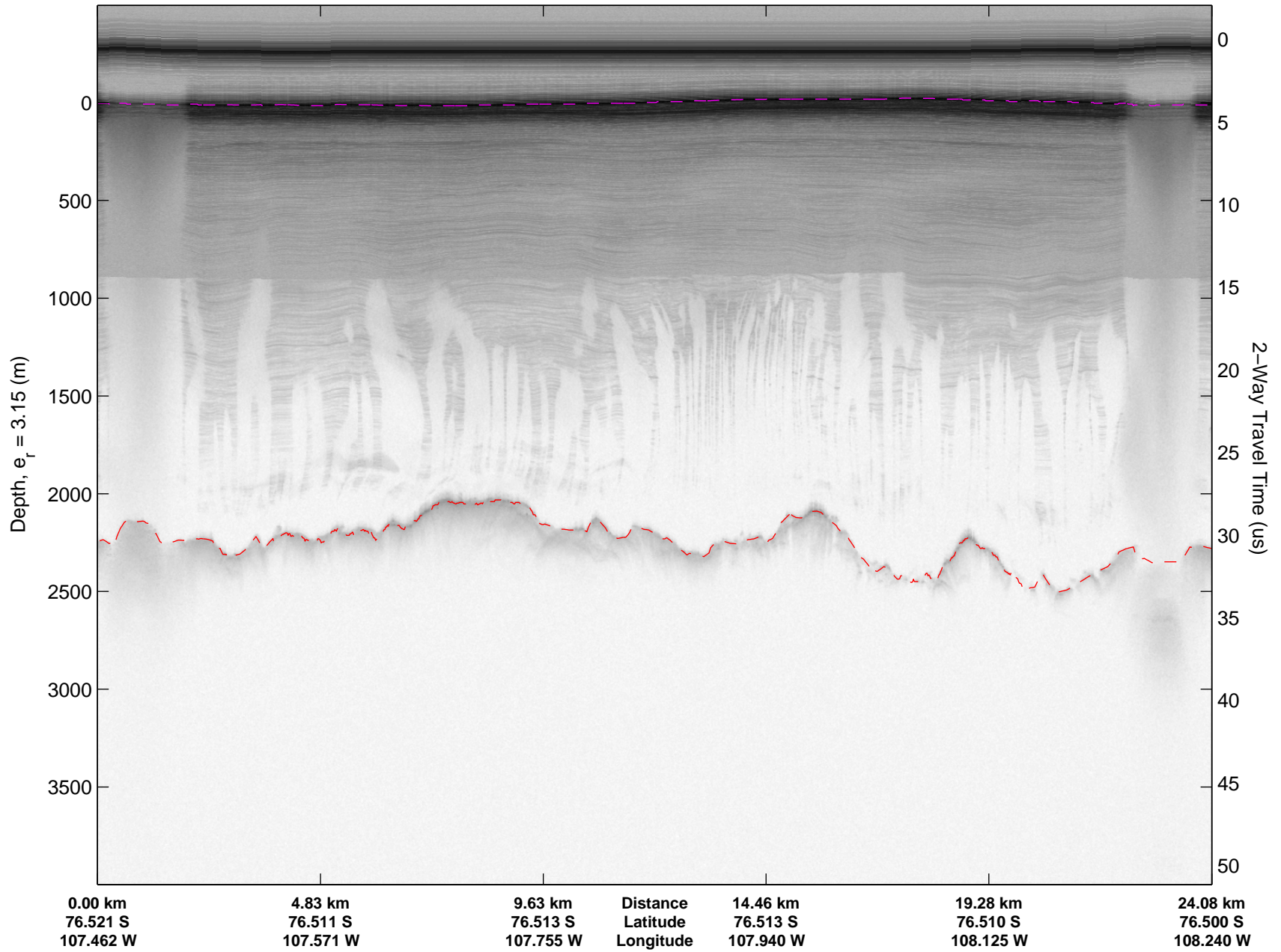


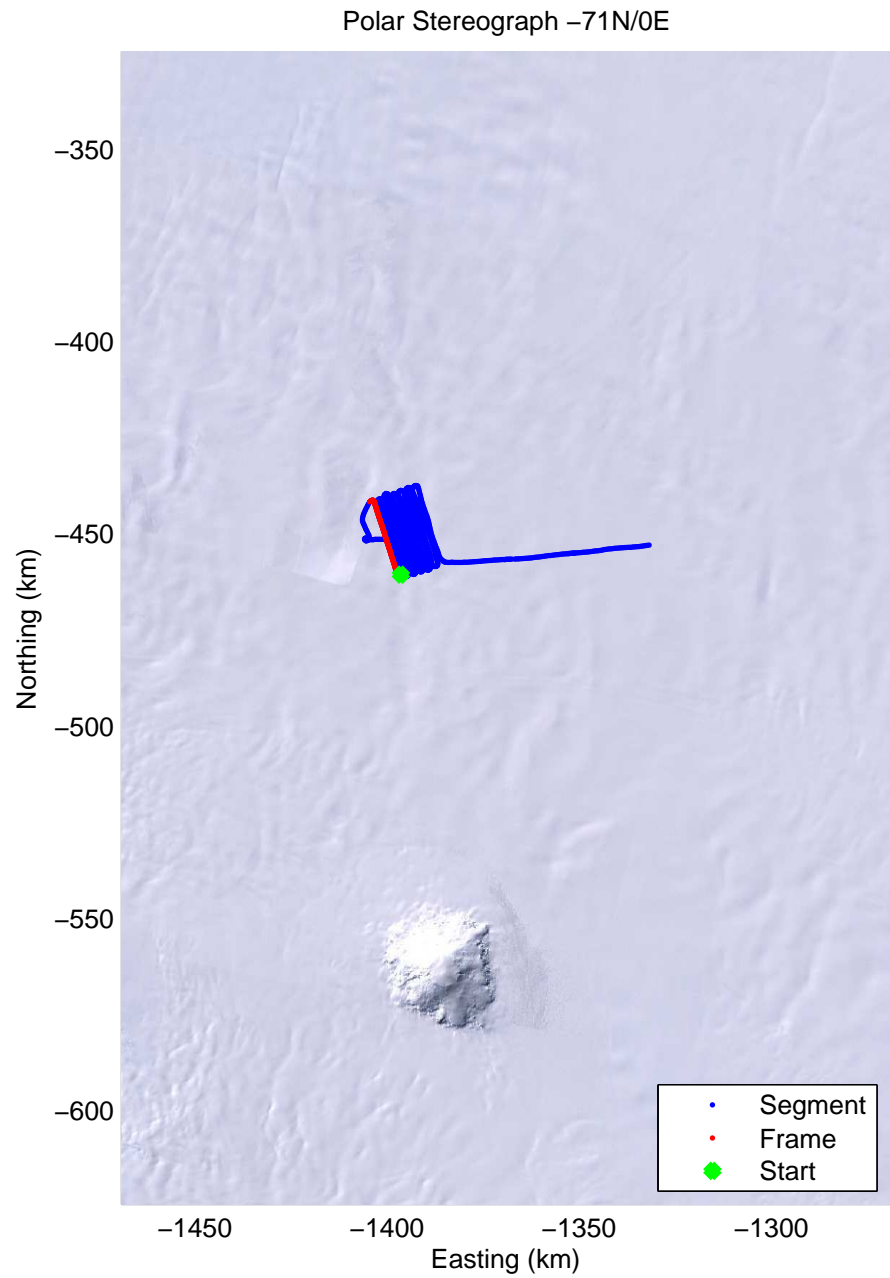
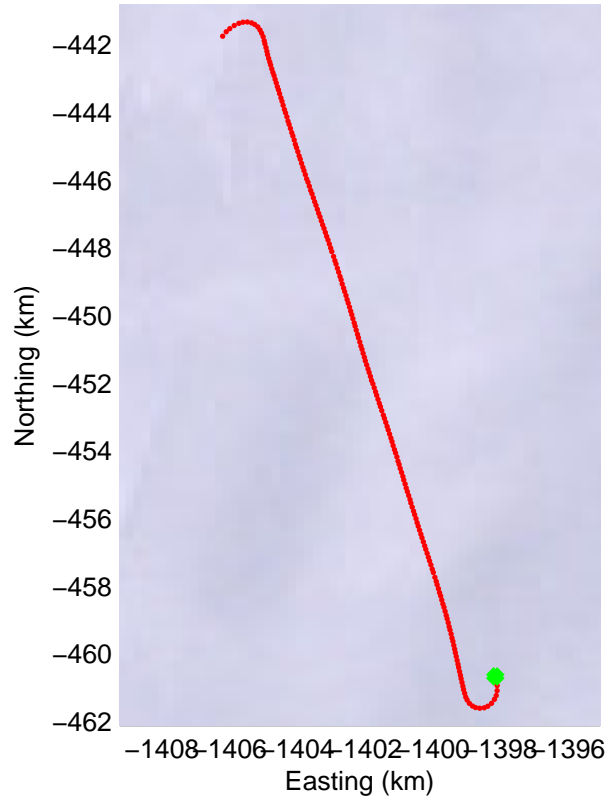
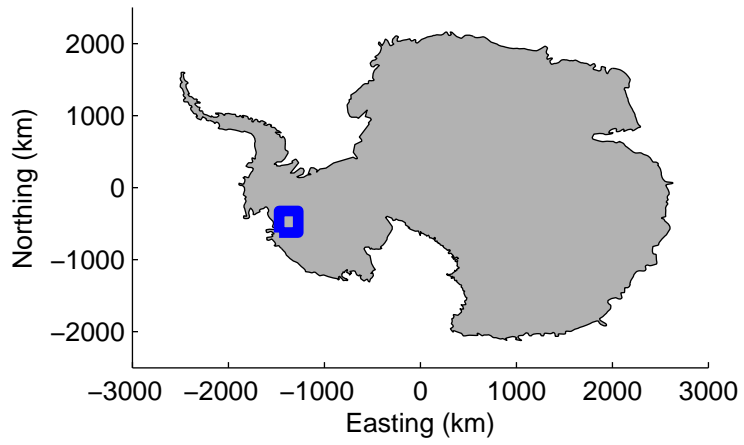


Data Frame ID: 20100101_02_015

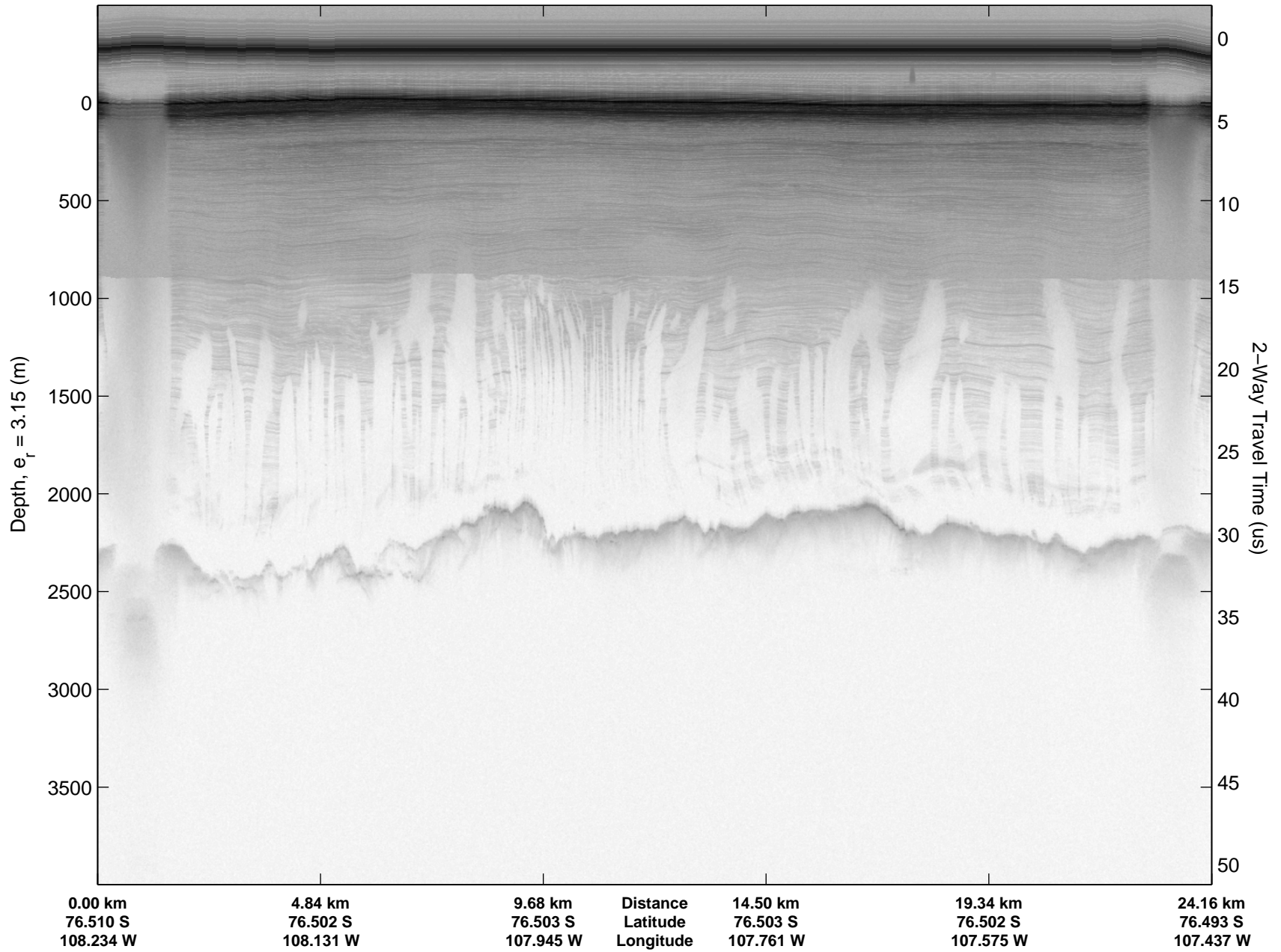


Data Frame ID: 20100101_02_015

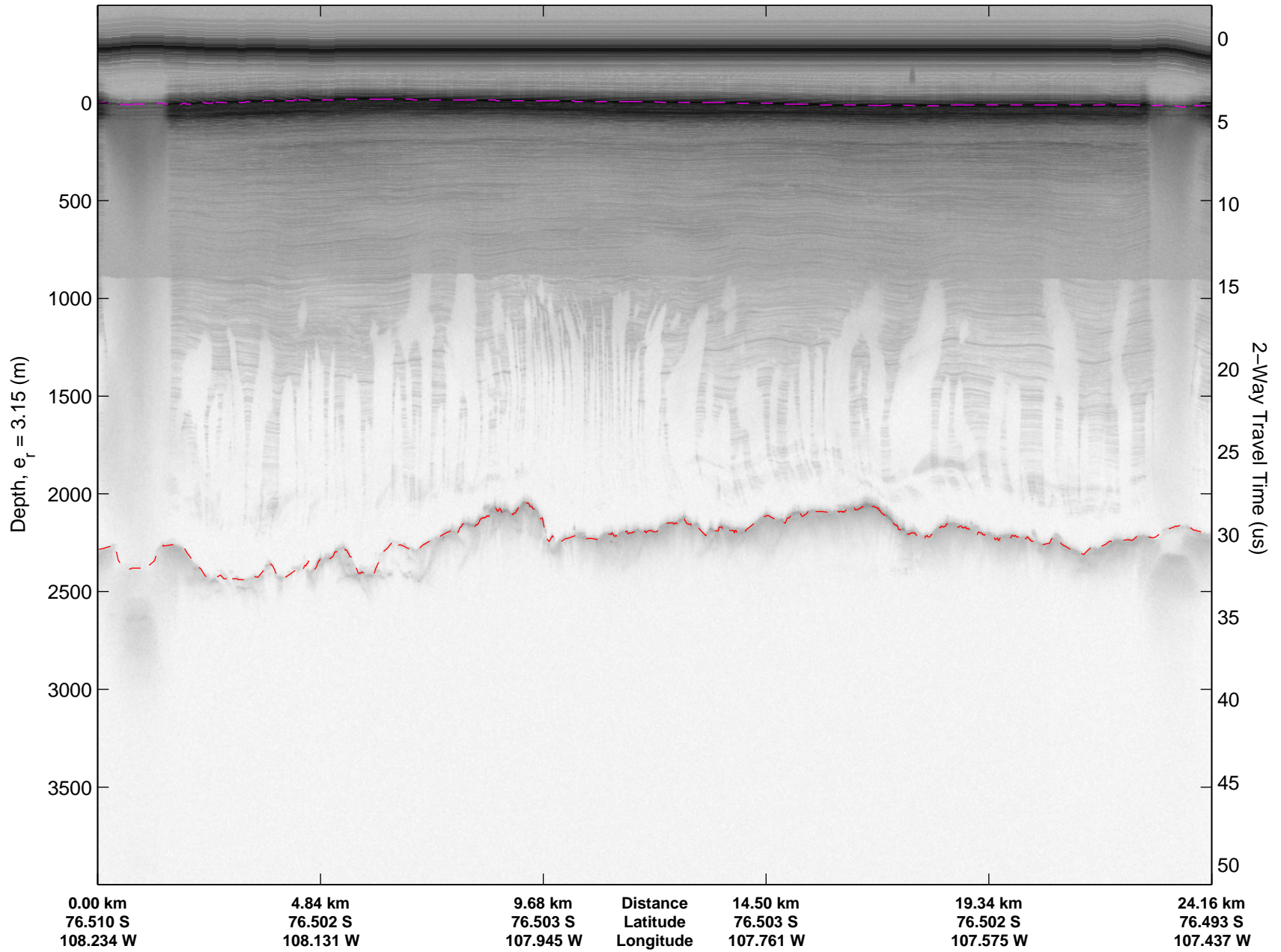


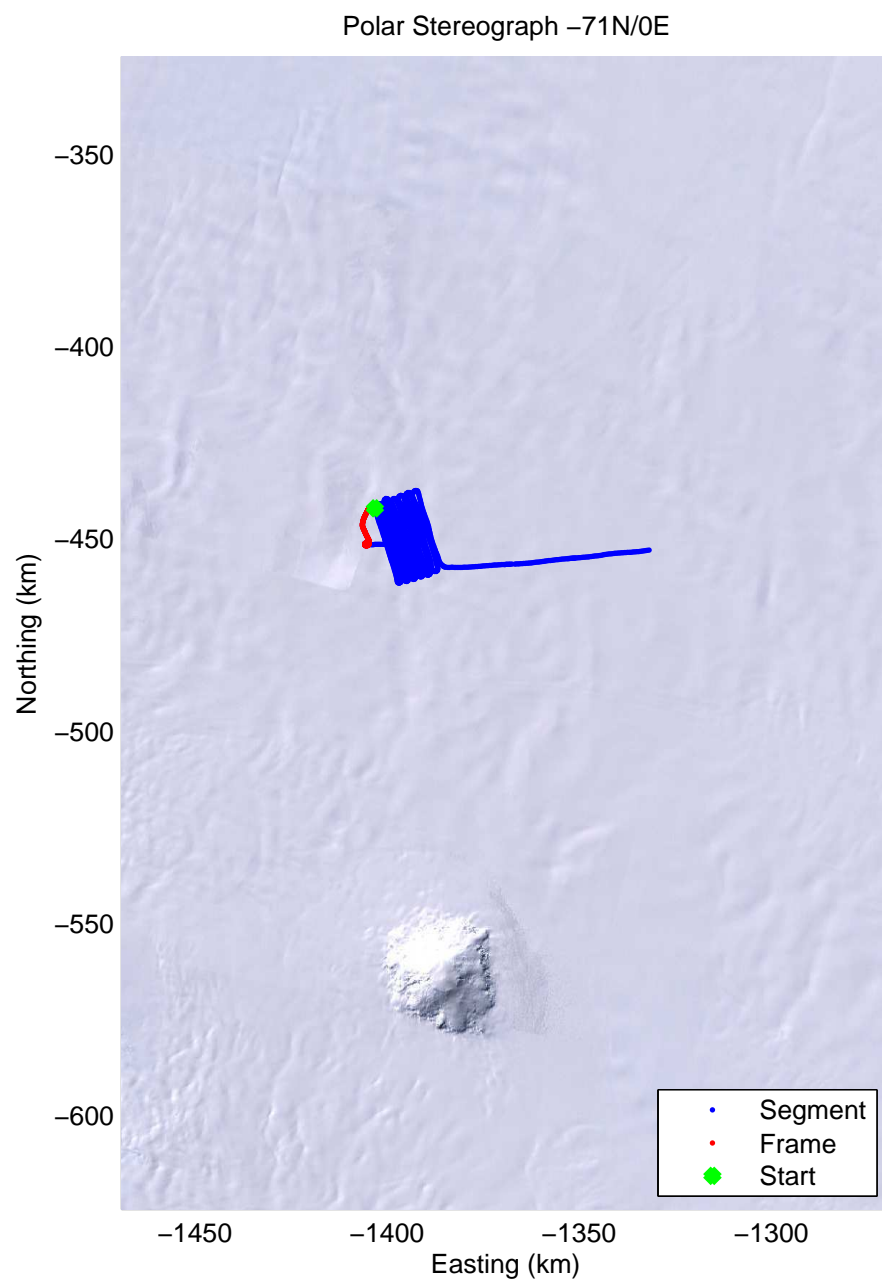
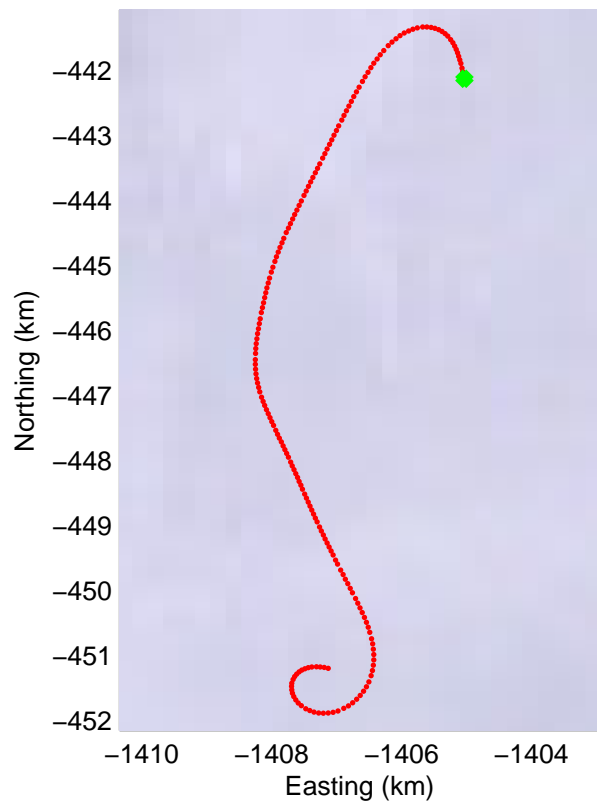
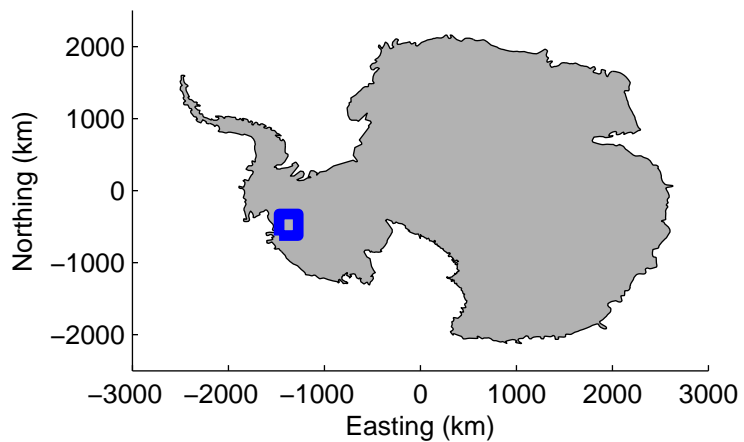


Data Frame ID: 20100101_02_016

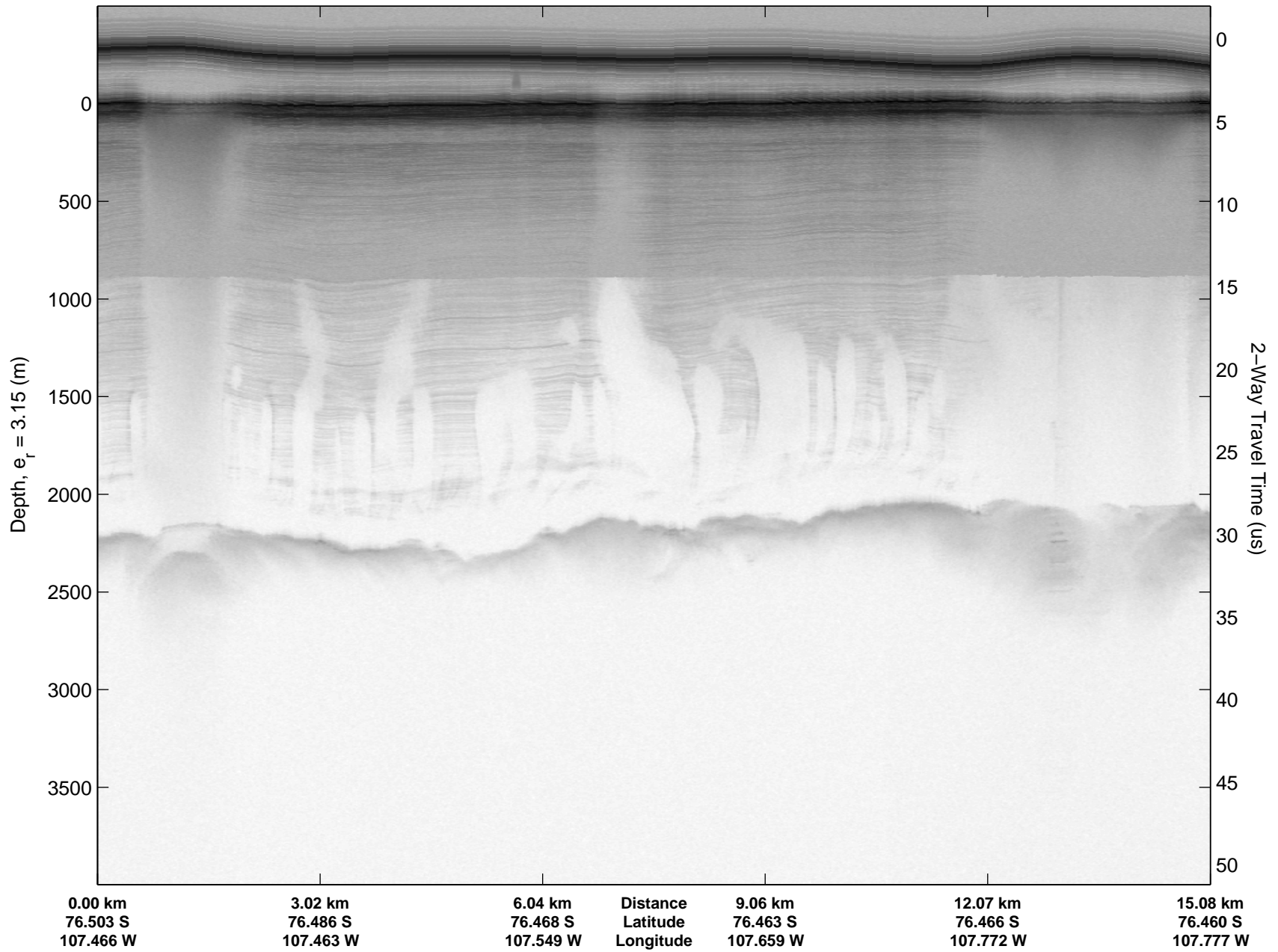


Data Frame ID: 20100101_02_016

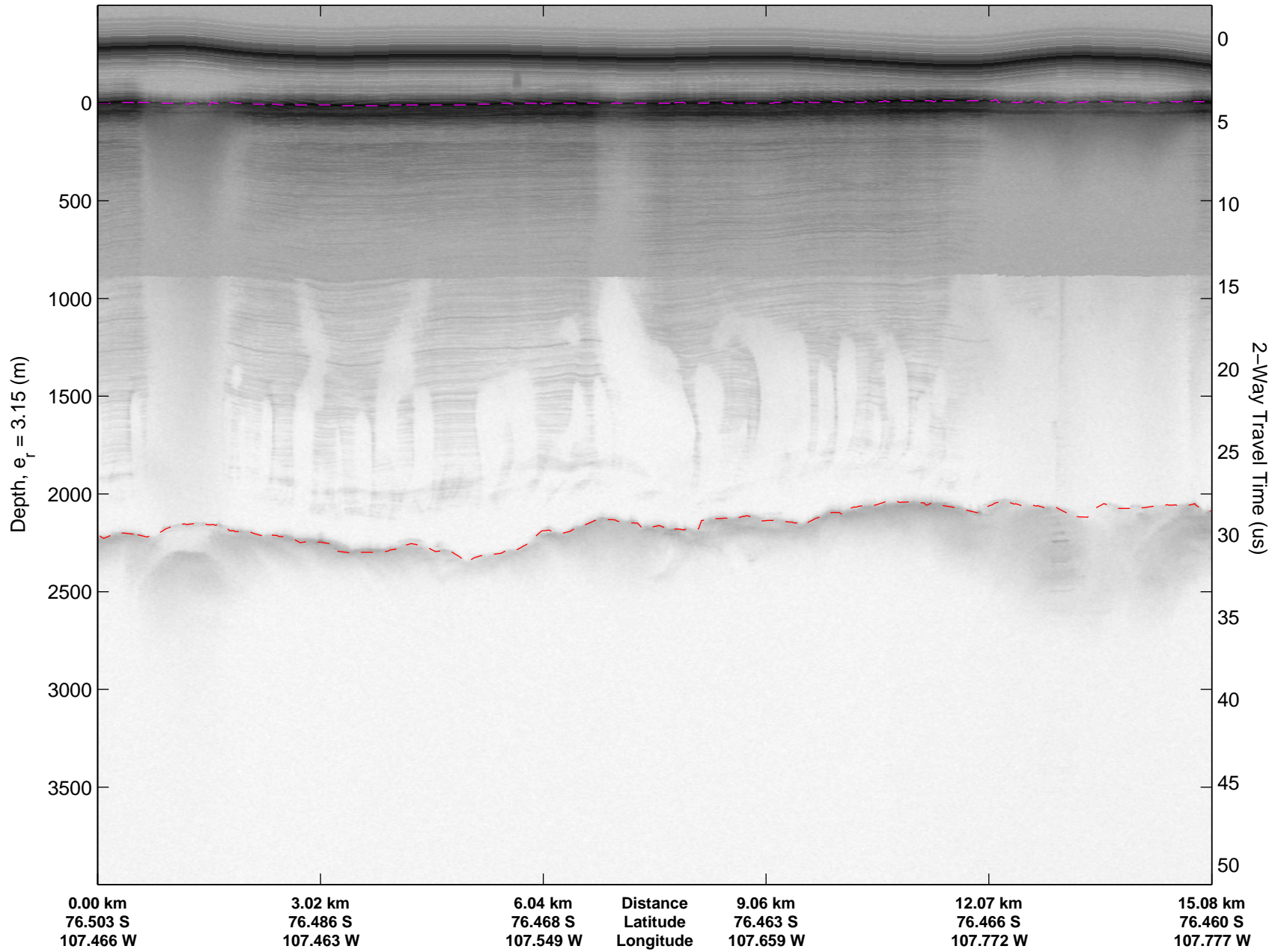


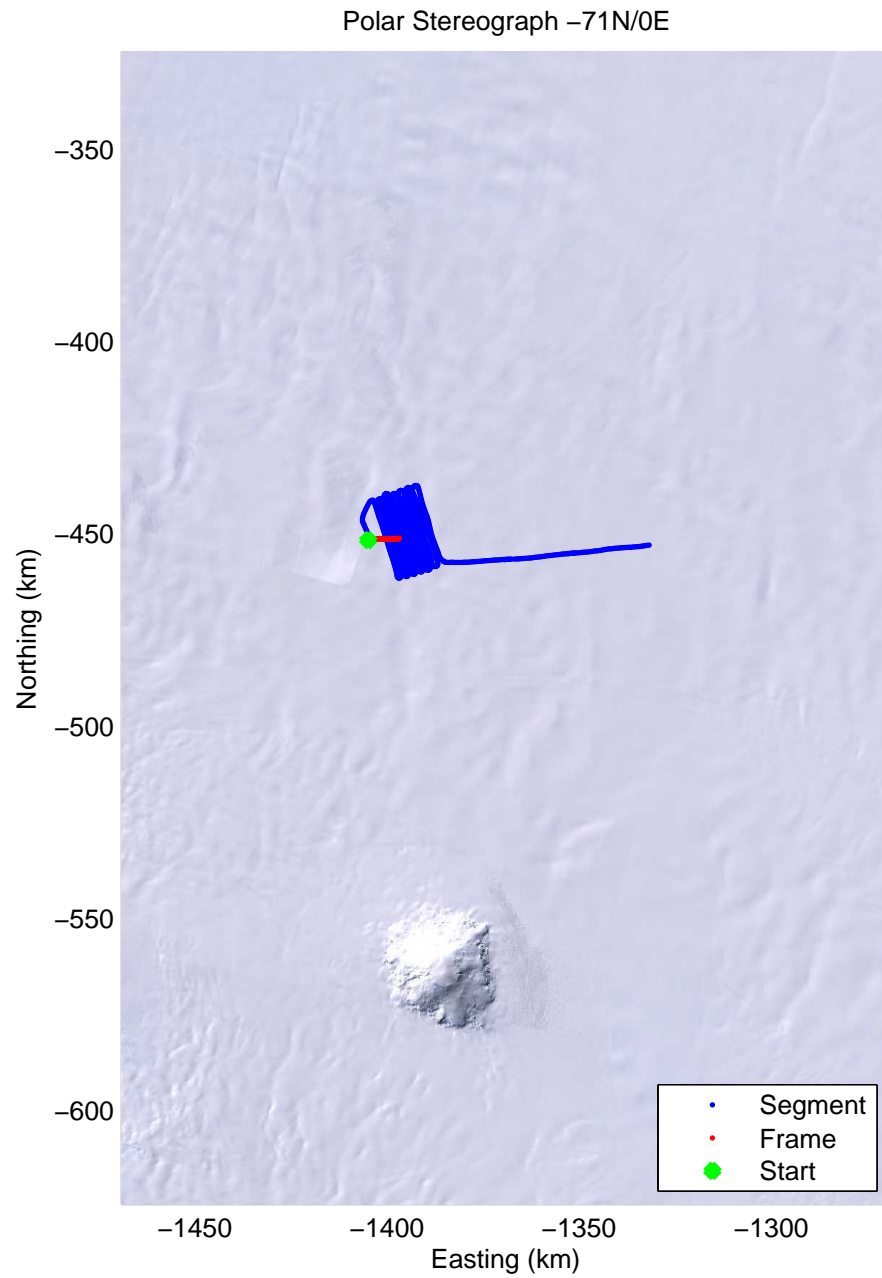
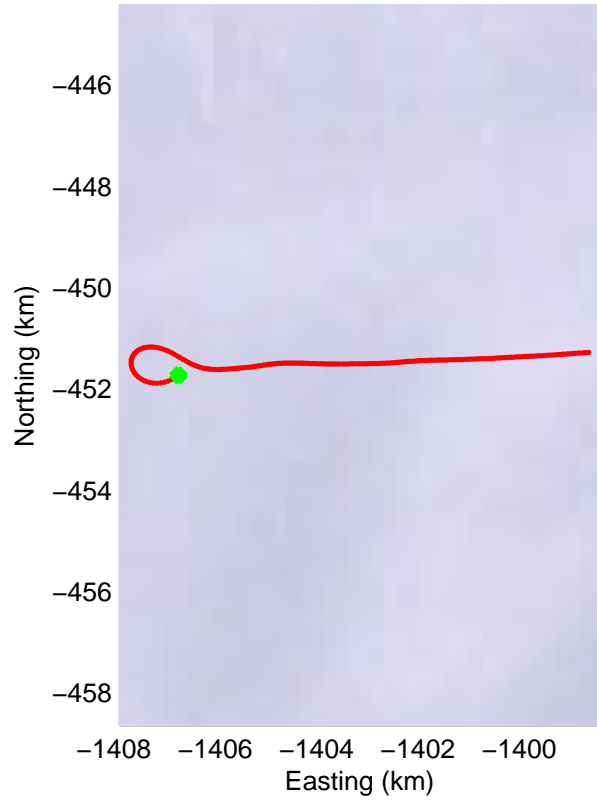
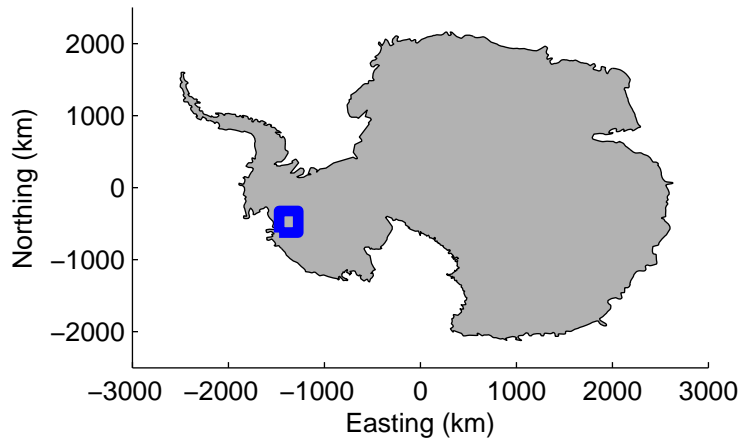


Data Frame ID: 20100101_02_017




Data Frame ID: 20100101_02_017





Data Frame ID: 20100101_02_018



Data Frame ID: 20100101_02_018

