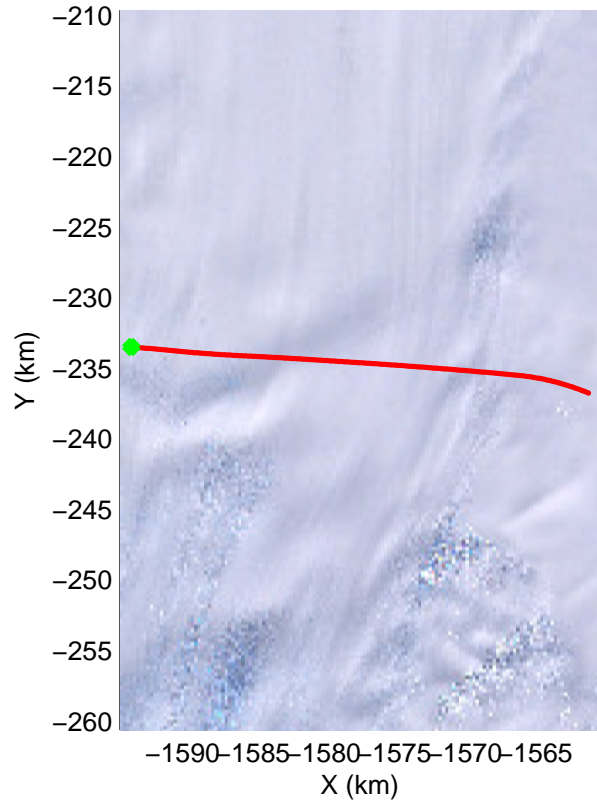
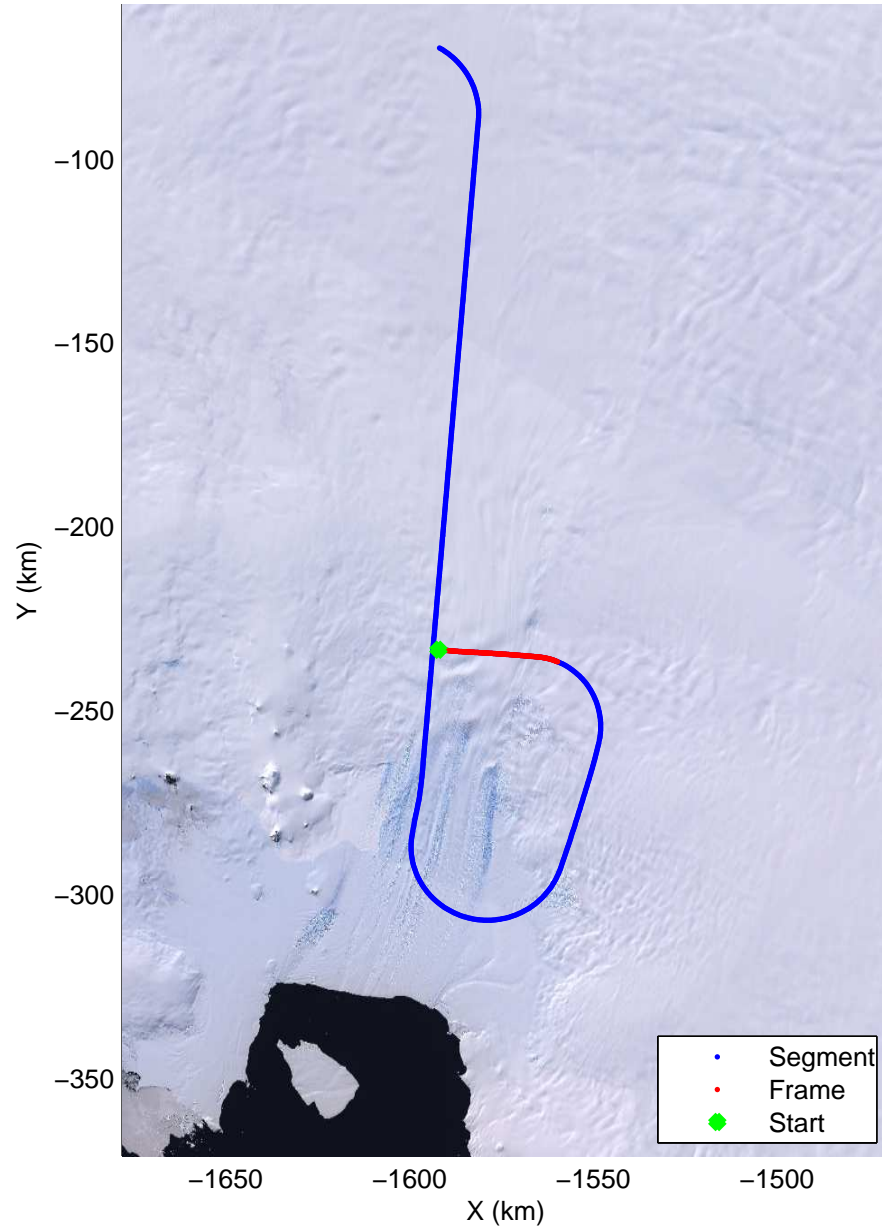



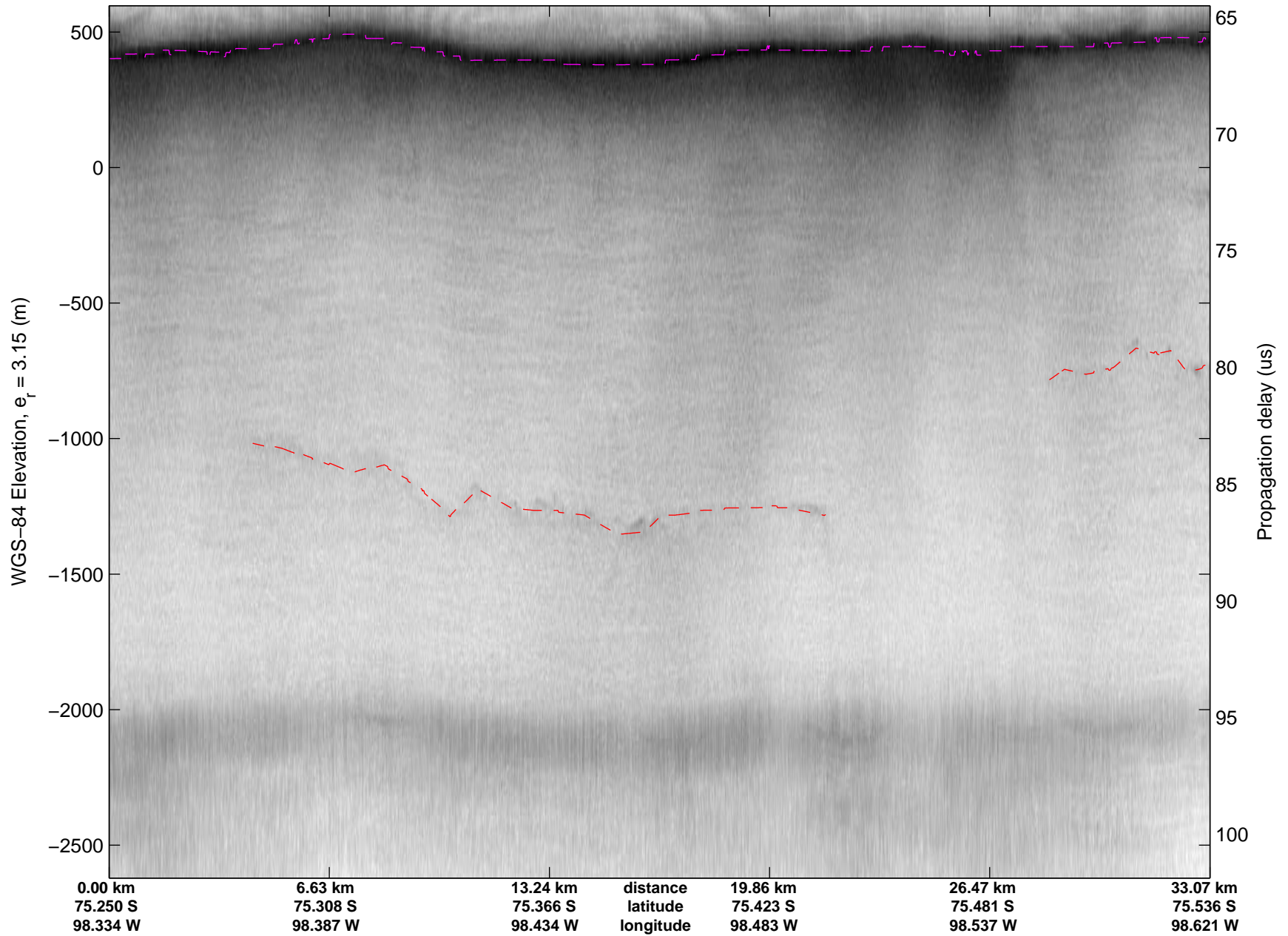
LVIS PIG  
20091020\_03\_001  
Polar Stereograph -71N/0E

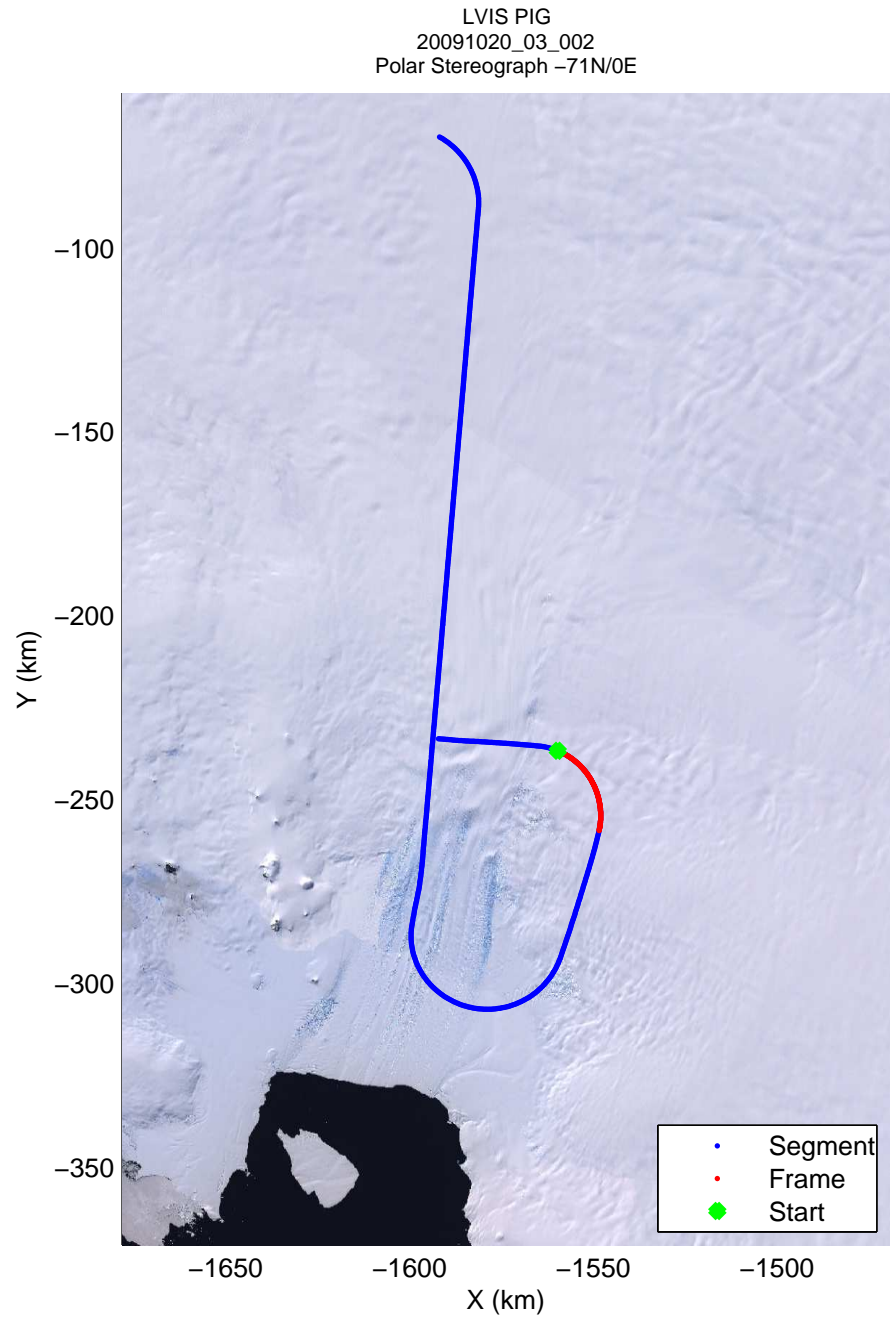

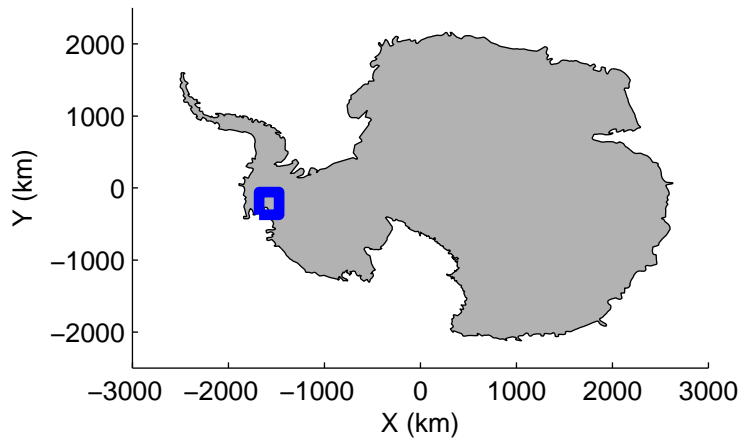


mcords 2009\_Antarctica\_DC8: "LVIS PIG" 20091020\_03\_001: 15:26:26.5 to 15:28:56.3 GPS




mcords 2009\_Antarctica\_DC8: "LVIS PIG" 20091020\_03\_001: 15:26:26.5 to 15:28:56.3 GPS

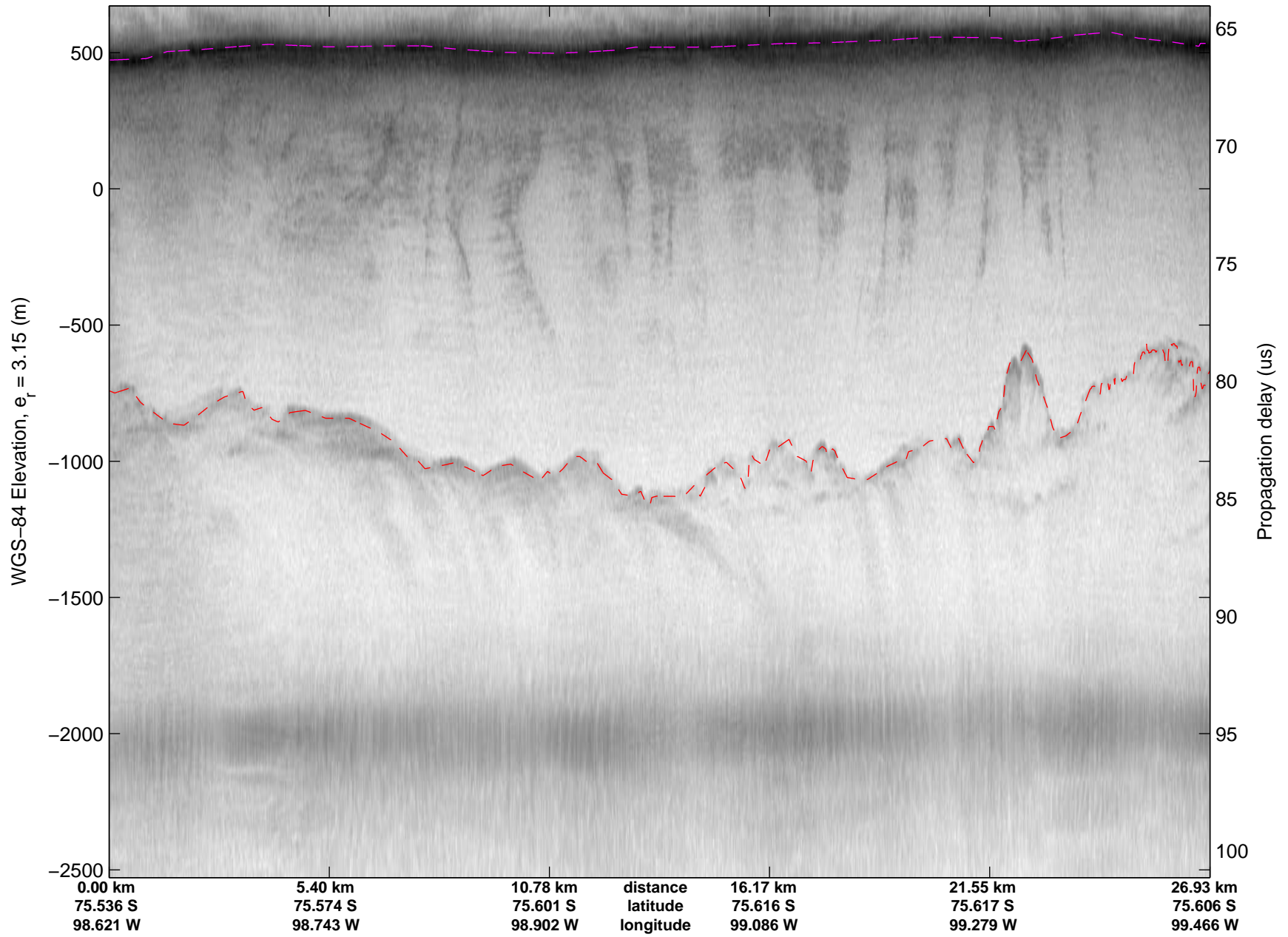


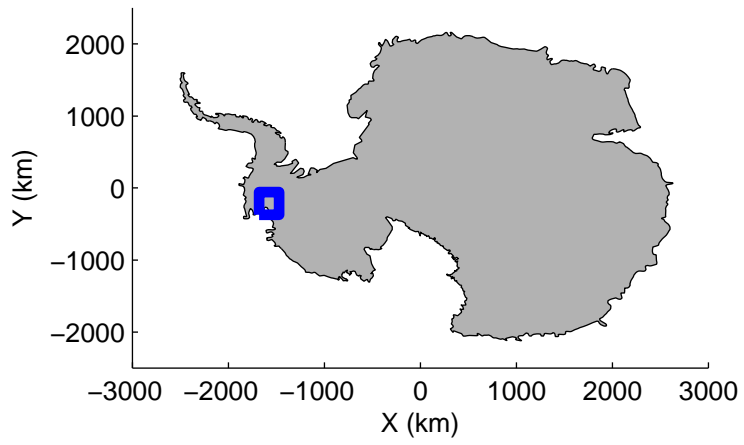


mcords 2009\_Antarctica\_DC8: "LVIS PIG" 20091020\_03\_002: 15:28:56.5 to 15:30:55.2 GPS

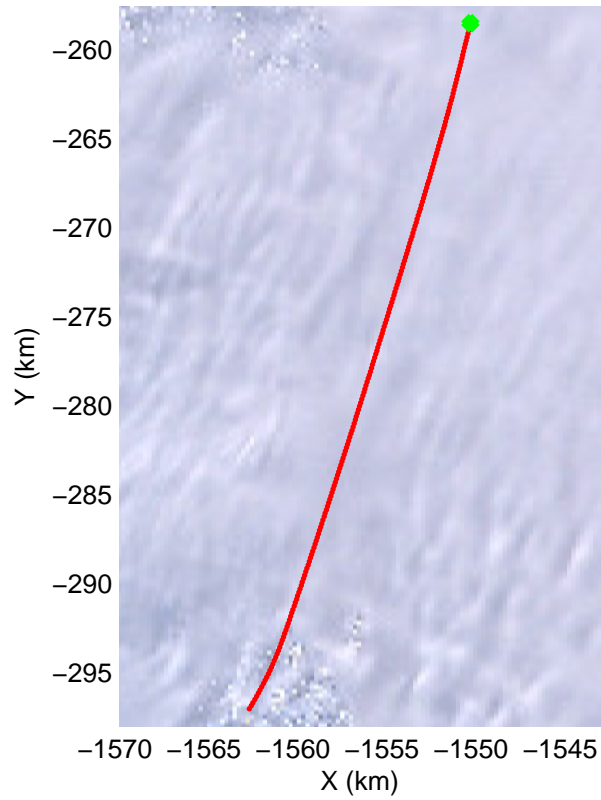
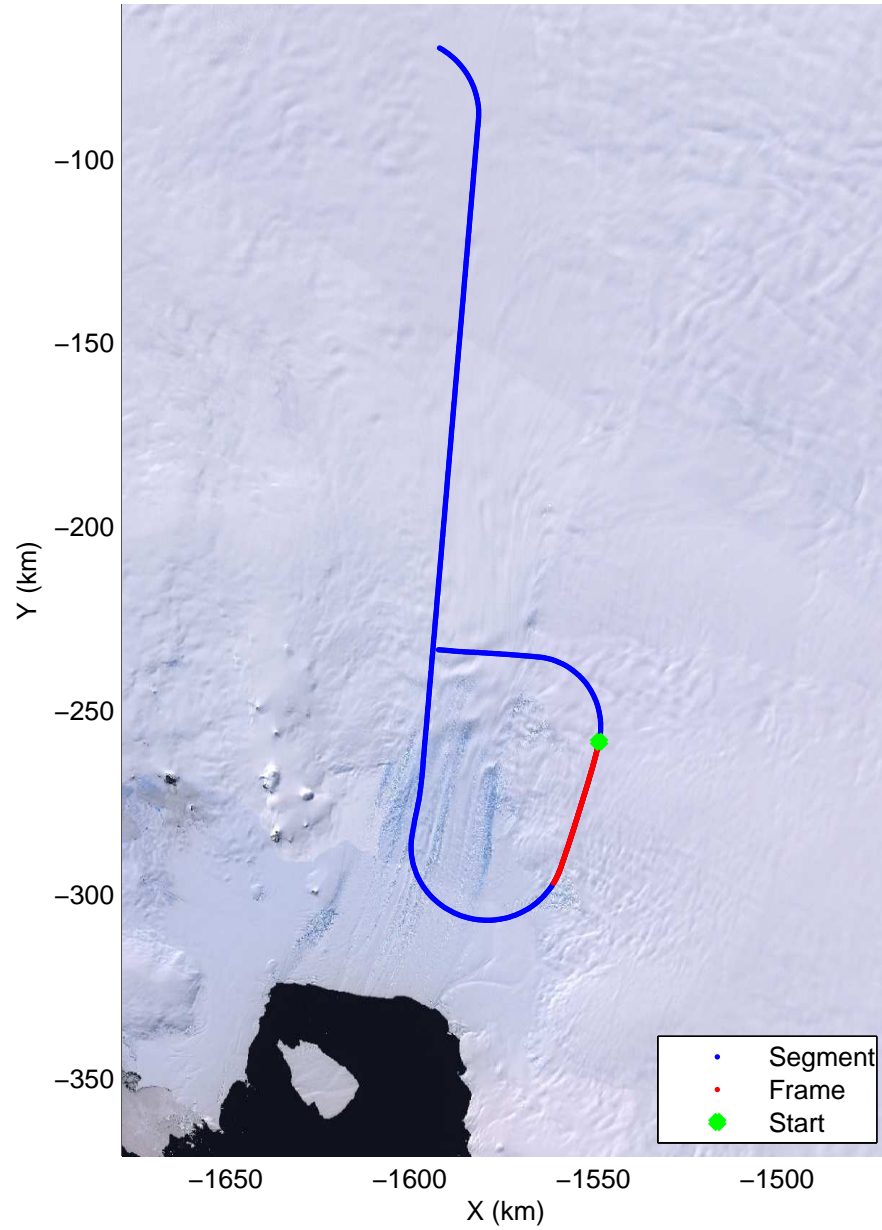


mcords 2009\_Antarctica\_DC8: "LVIS PIG" 20091020\_03\_002: 15:28:56.5 to 15:30:55.2 GPS






LVIS PIG  
20091020\_03\_003  
Polar Stereograph -71N/0E

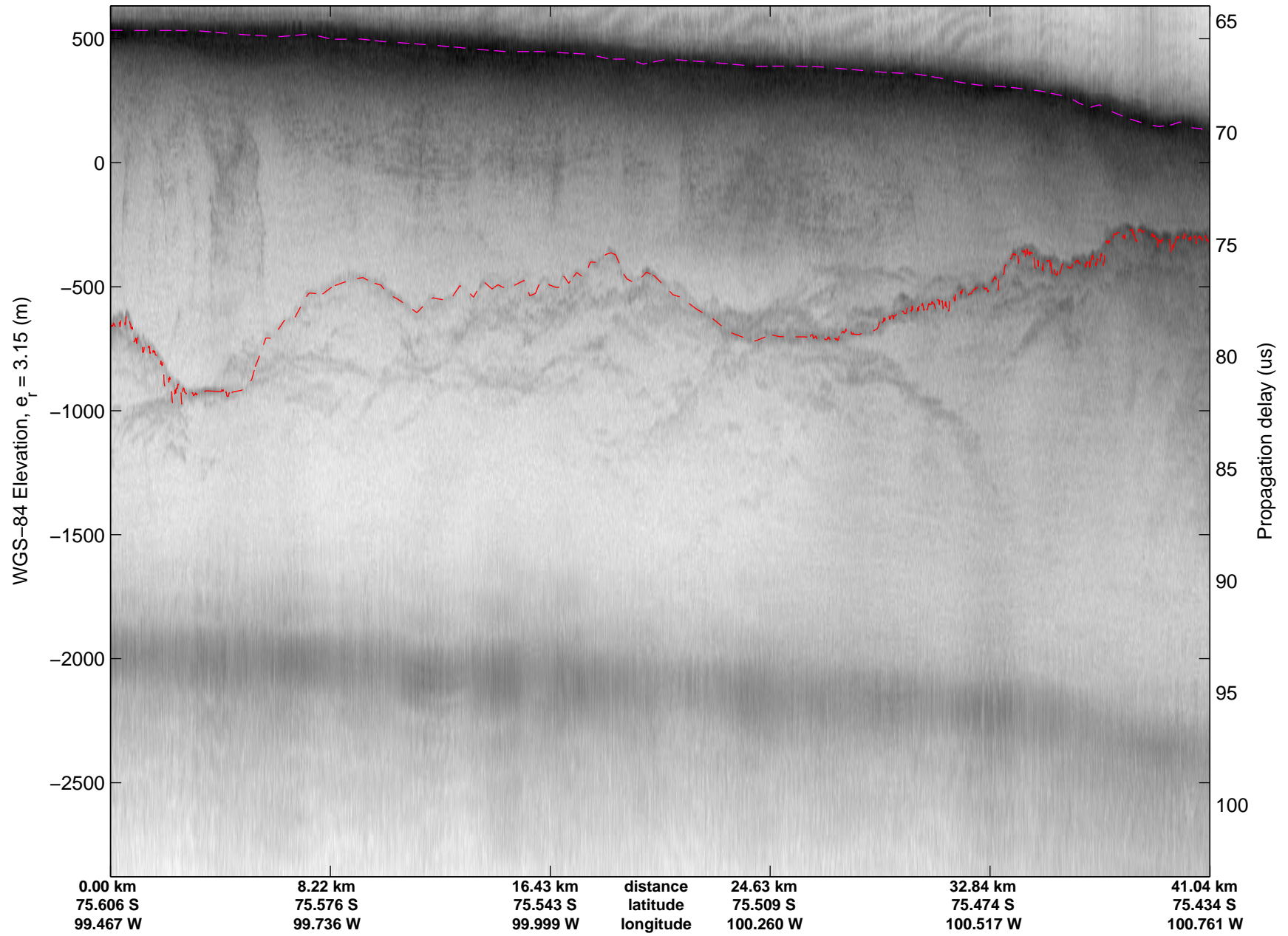


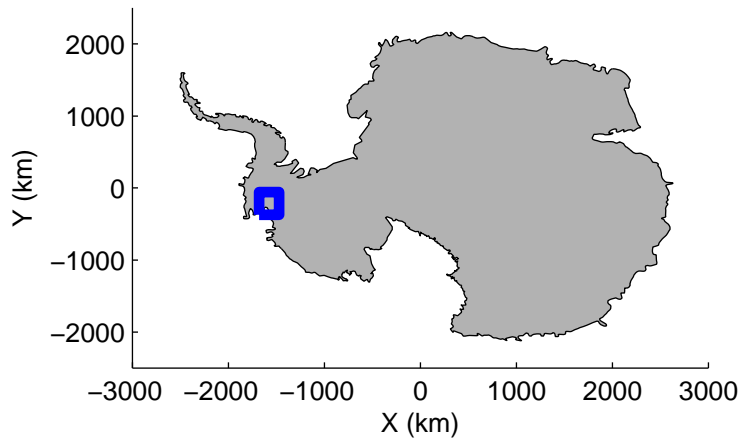
mcords 2009\_Antarctica\_DC8: "LVIS PIG" 20091020\_03\_003: 15:30:55.3 to 15:33:48.1 GPS



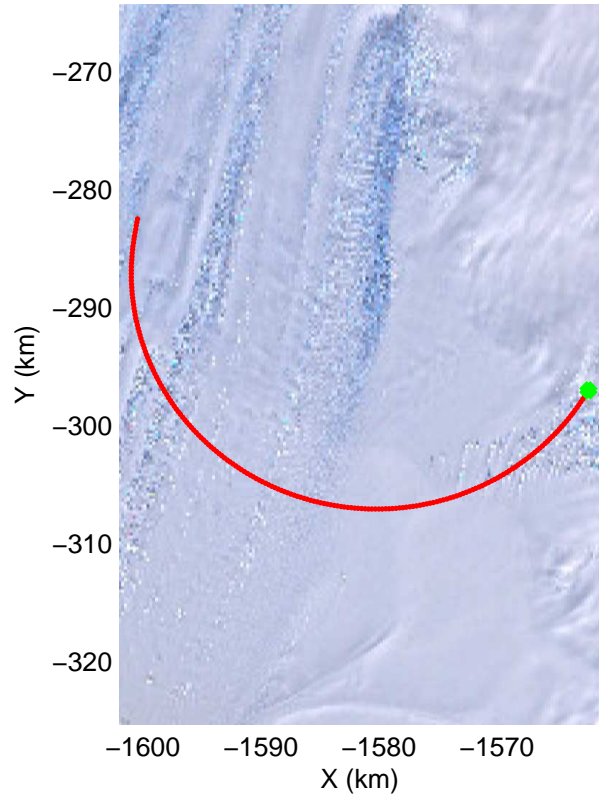
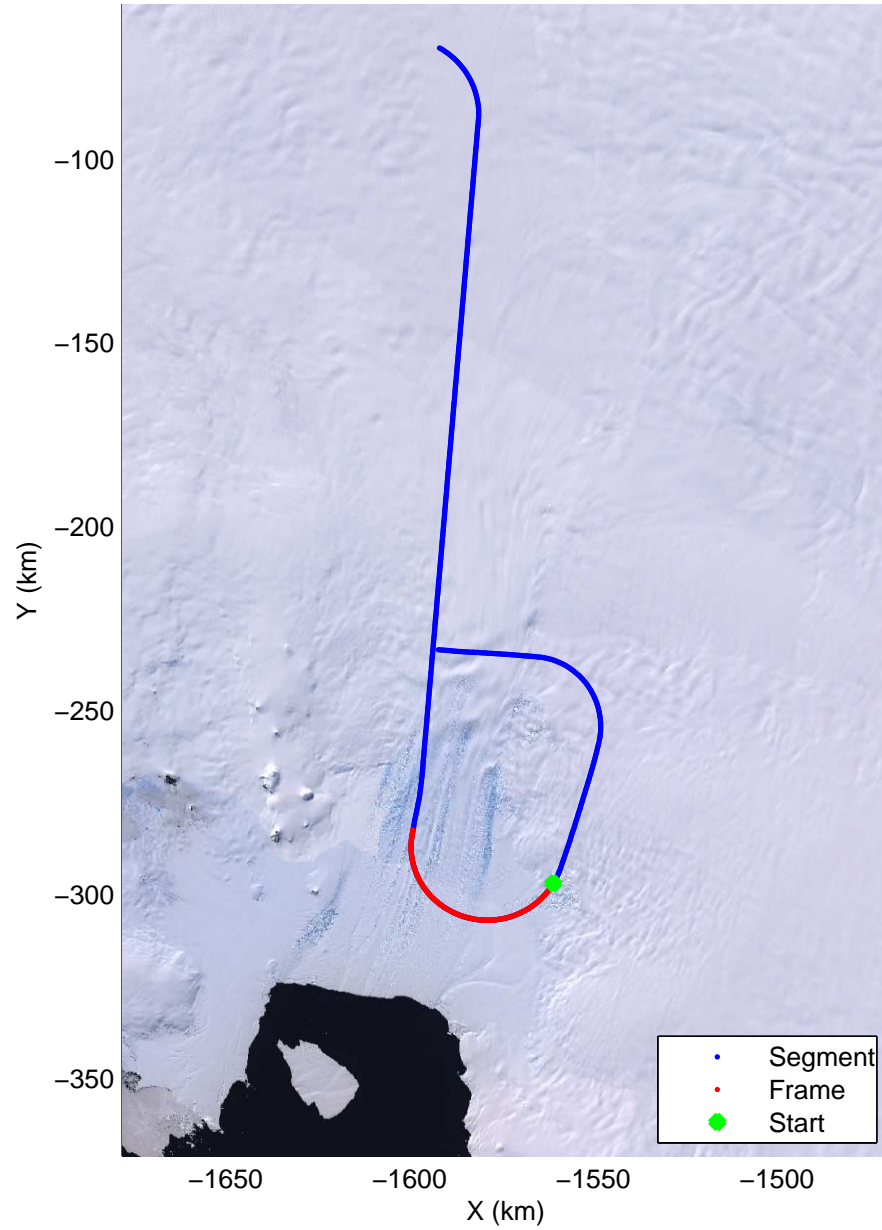


mcords 2009\_Antarctica\_DC8: "LVIS PIG" 20091020\_03\_003: 15:30:55.3 to 15:33:48.1 GPS







LVIS PIG  
20091020\_03\_004  
Polar Stereograph -71N/0E

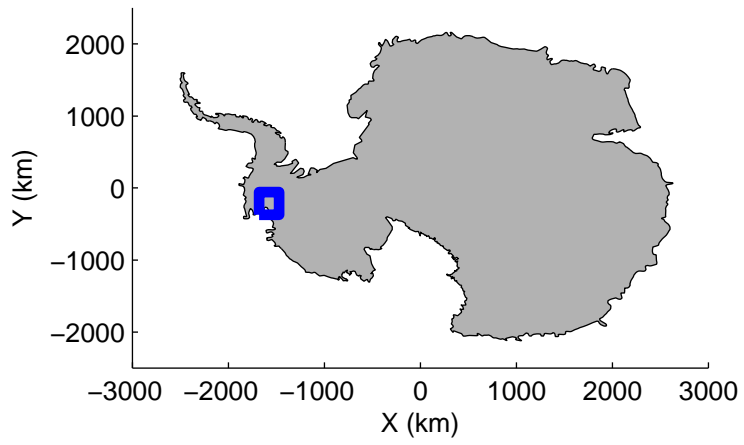


mcords 2009\_Antarctica\_DC8: "LVIS PIG" 20091020\_03\_004: 15:33:48.2 to 15:37:49.6 GPS


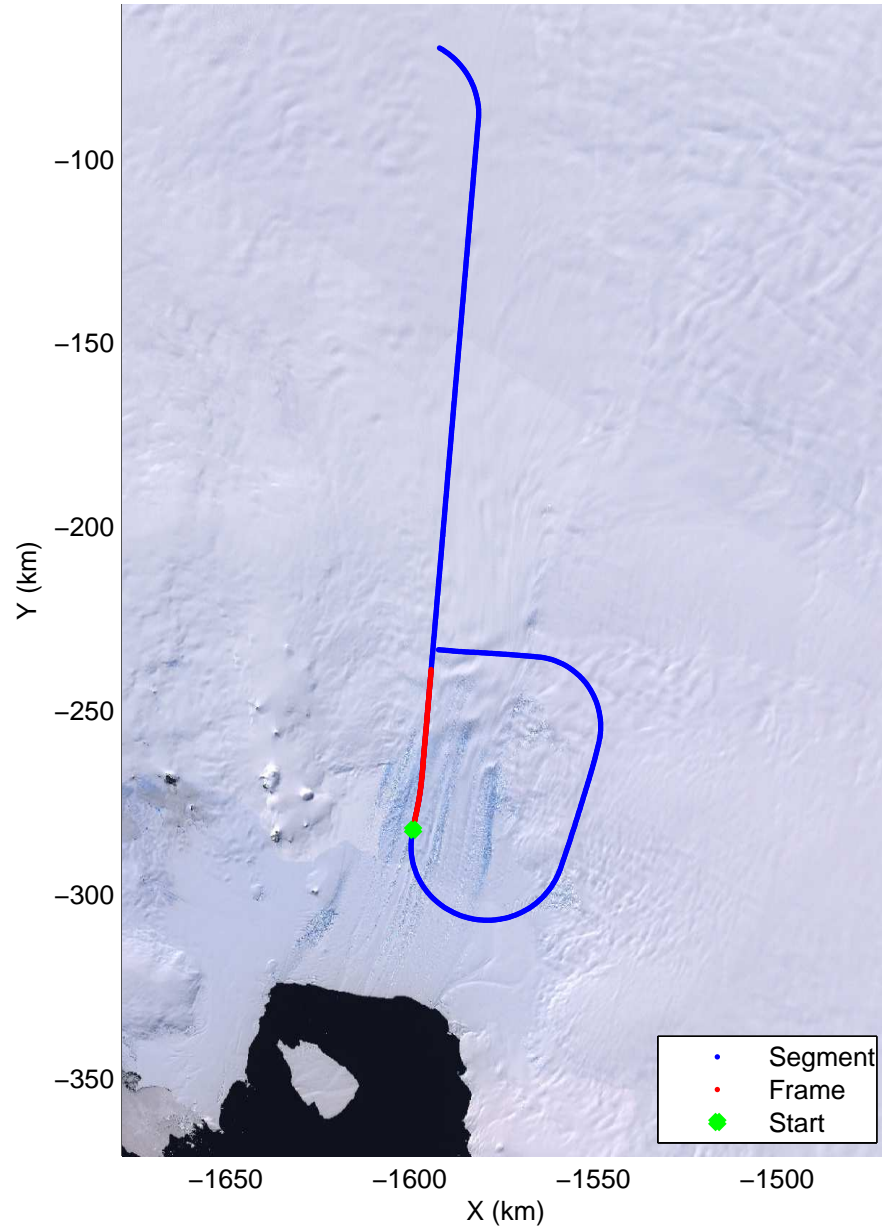


mcords 2009\_Antarctica\_DC8: "LVIS PIG" 20091020\_03\_004: 15:33:48.2 to 15:37:49.6 GPS







LVIS PIG  
20091020\_03\_005  
Polar Stereograph -71N/0E

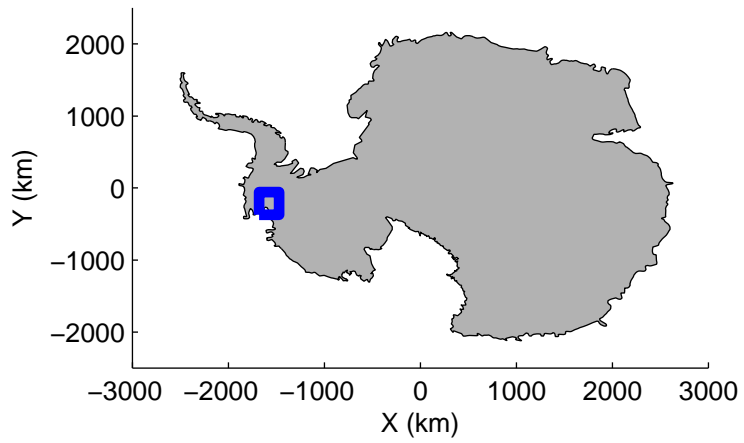


mcords 2009\_Antarctica\_DC8: "LVIS PIG" 20091020\_03\_005: 15:37:49.8 to 15:40:58.4 GPS


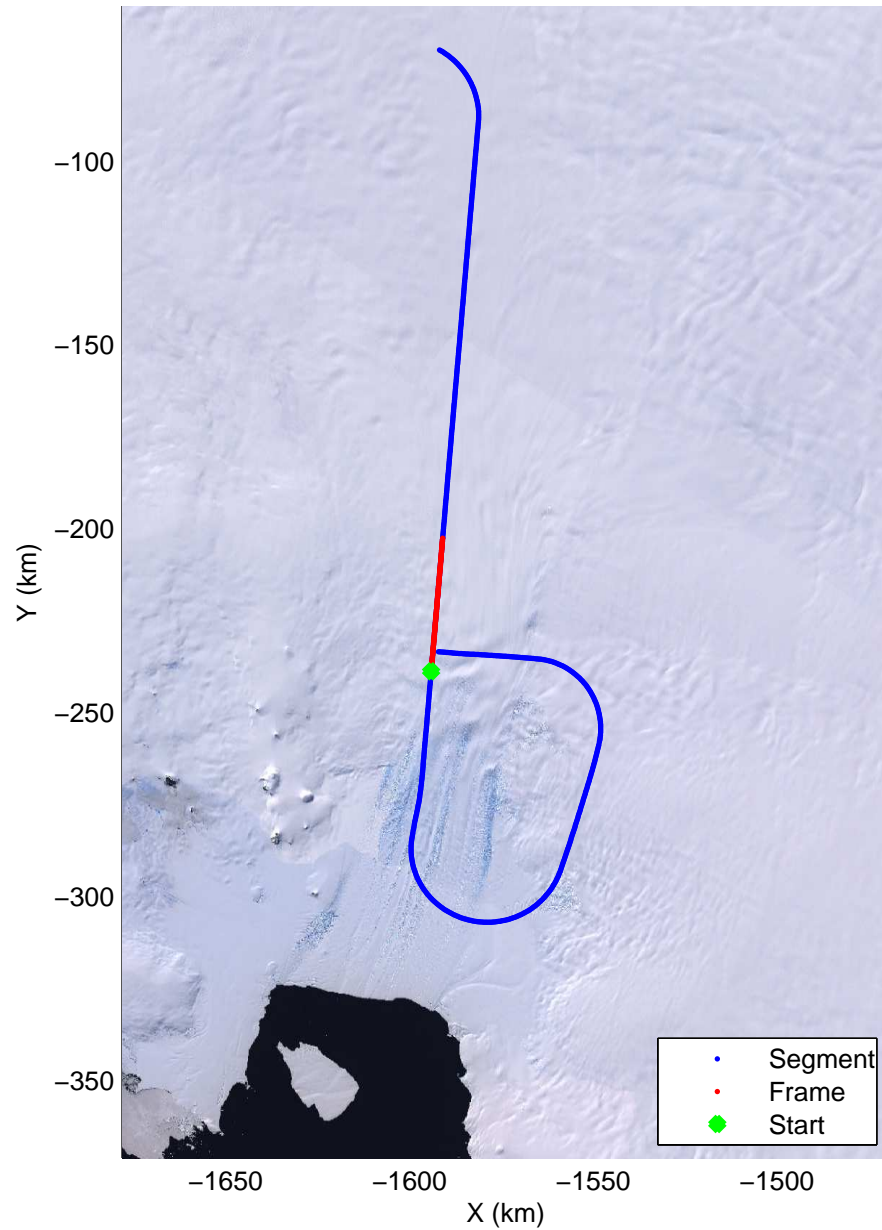


mcords 2009\_Antarctica\_DC8: "LVIS PIG" 20091020\_03\_005: 15:37:49.8 to 15:40:58.4 GPS






LVIS PIG  
20091020\_03\_006  
Polar Stereograph -71N/0E




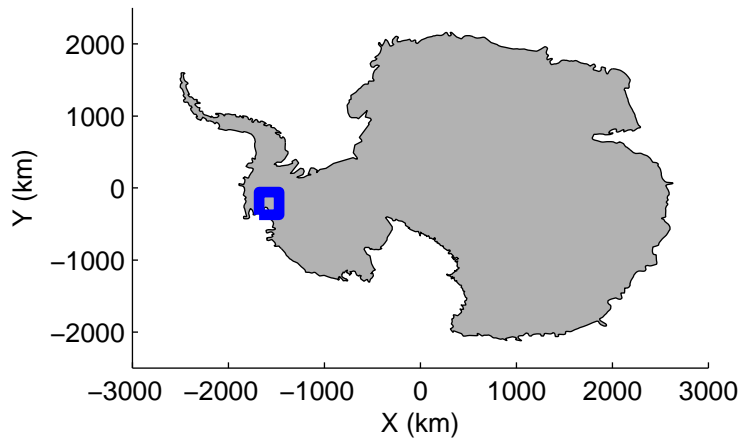


mcords 2009\_Antarctica\_DC8: "LVIS PIG" 20091020\_03\_006: 15:40:58.5 to 15:43:33.2 GPS


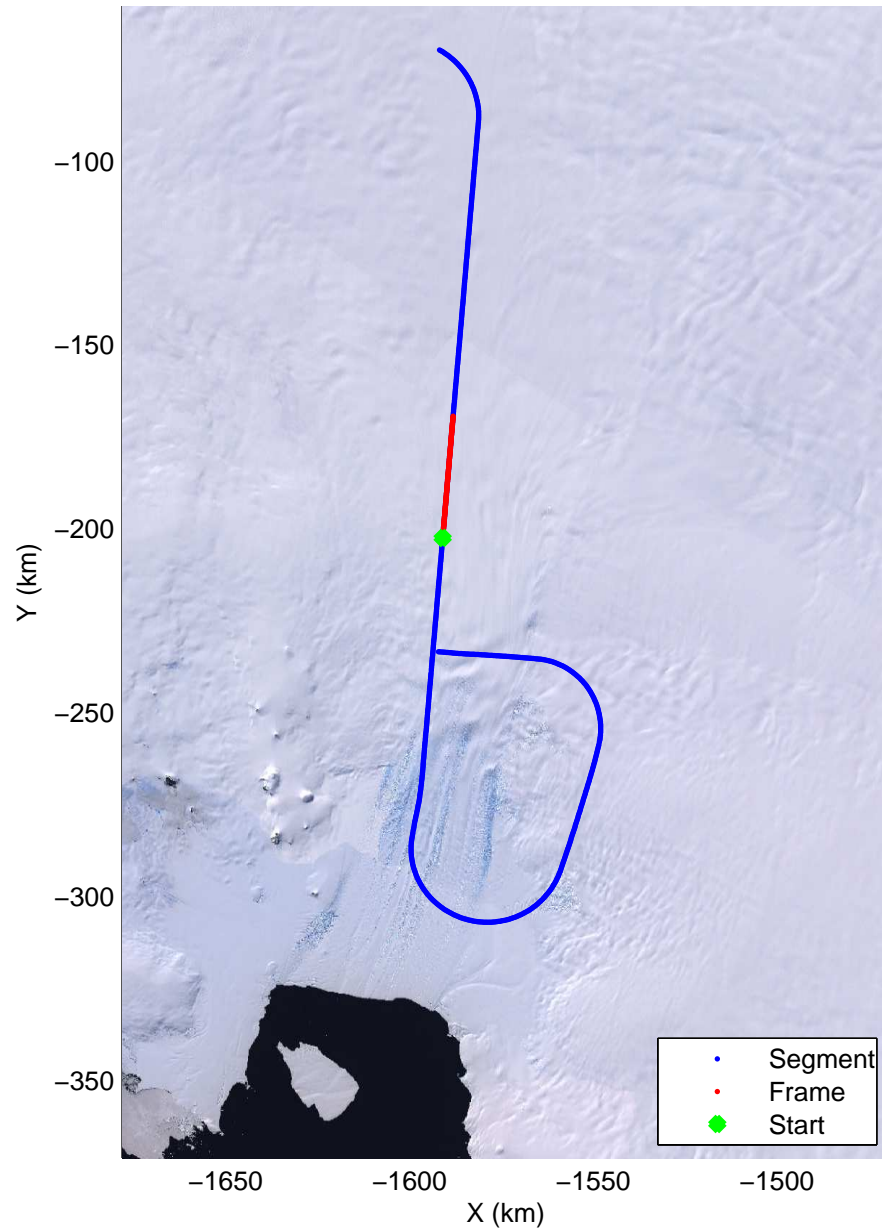


mcords 2009\_Antarctica\_DC8: "LVIS PIG" 20091020\_03\_006: 15:40:58.5 to 15:43:33.2 GPS






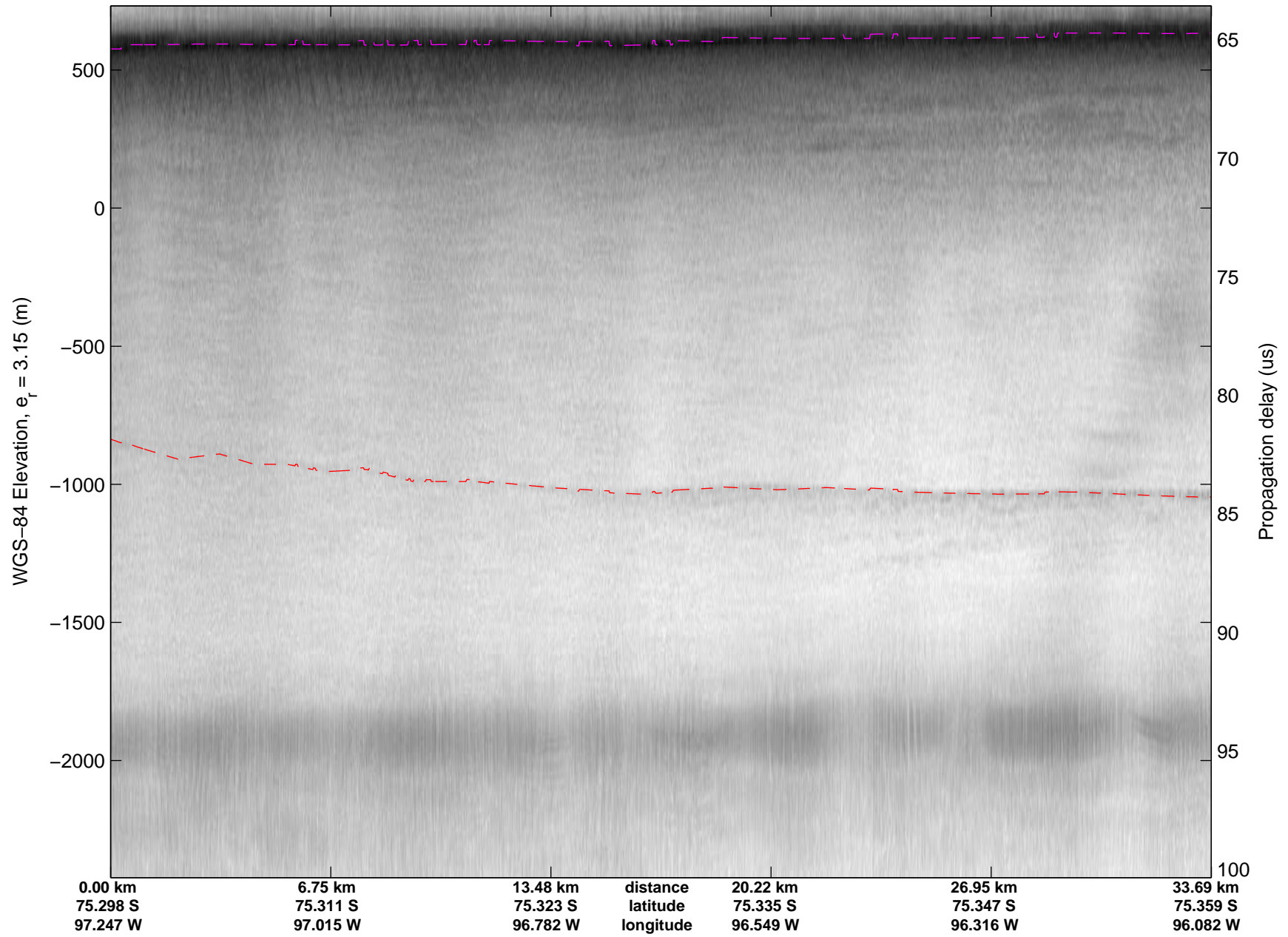
LVIS PIG  
20091020\_03\_007  
Polar Stereograph -71N/0E


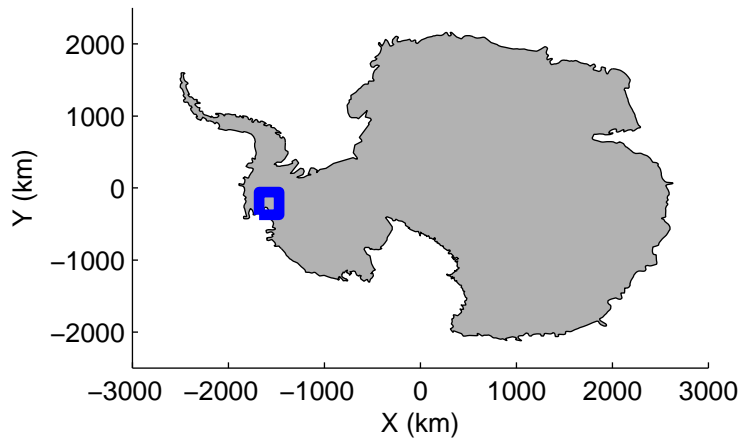


mcords 2009\_Antarctica\_DC8: "LVIS PIG" 20091020\_03\_007: 15:43:33.4 to 15:45:55.5 GPS

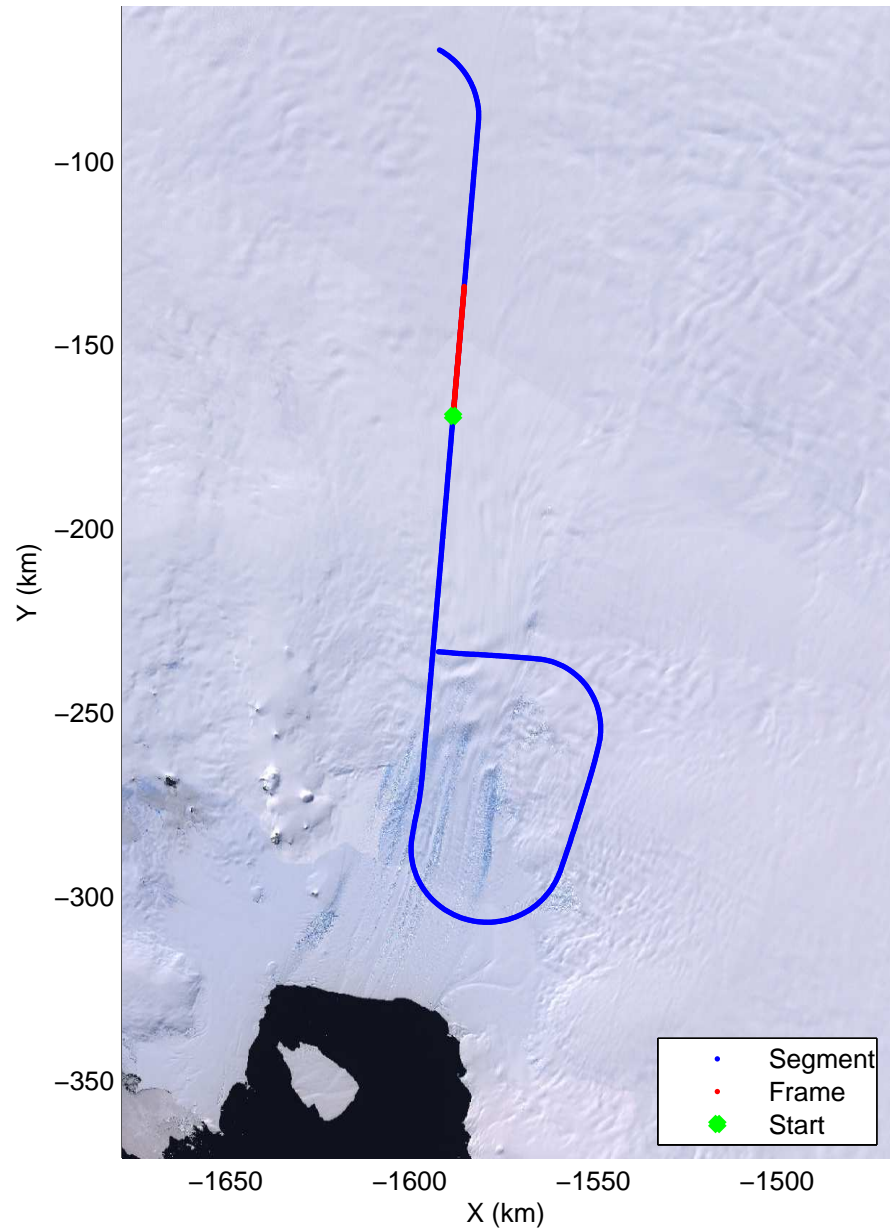


mcords 2009\_Antarctica\_DC8: "LVIS PIG" 20091020\_03\_007: 15:43:33.4 to 15:45:55.5 GPS







LVIS PIG  
20091020\_03\_008  
Polar Stereograph -71N/0E



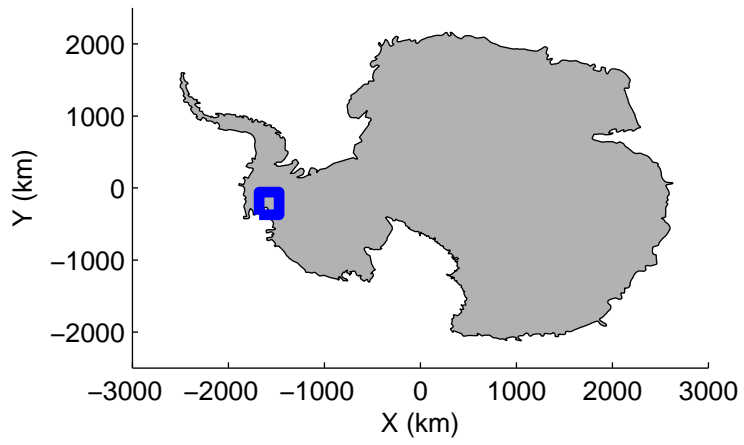
mcords 2009\_Antarctica\_DC8: "LVIS PIG" 20091020\_03\_008: 15:45:55.7 to 15:48:27.5 GPS



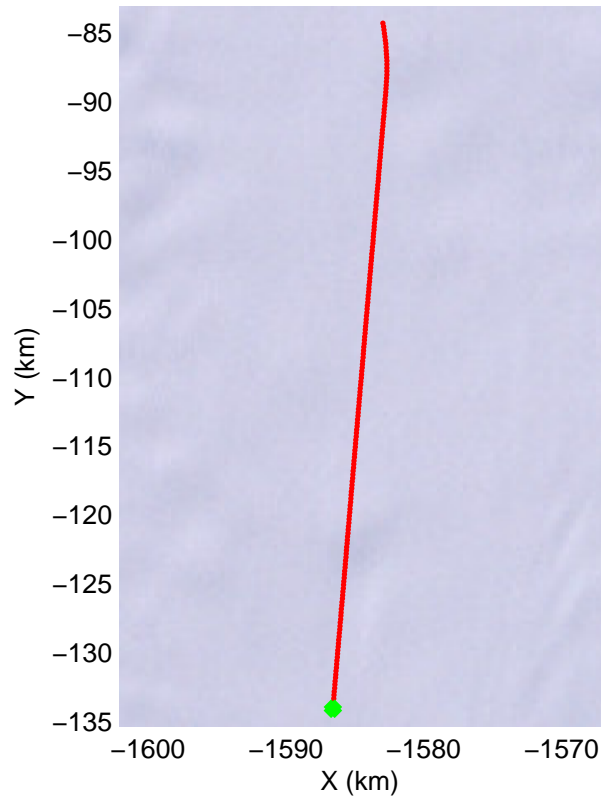
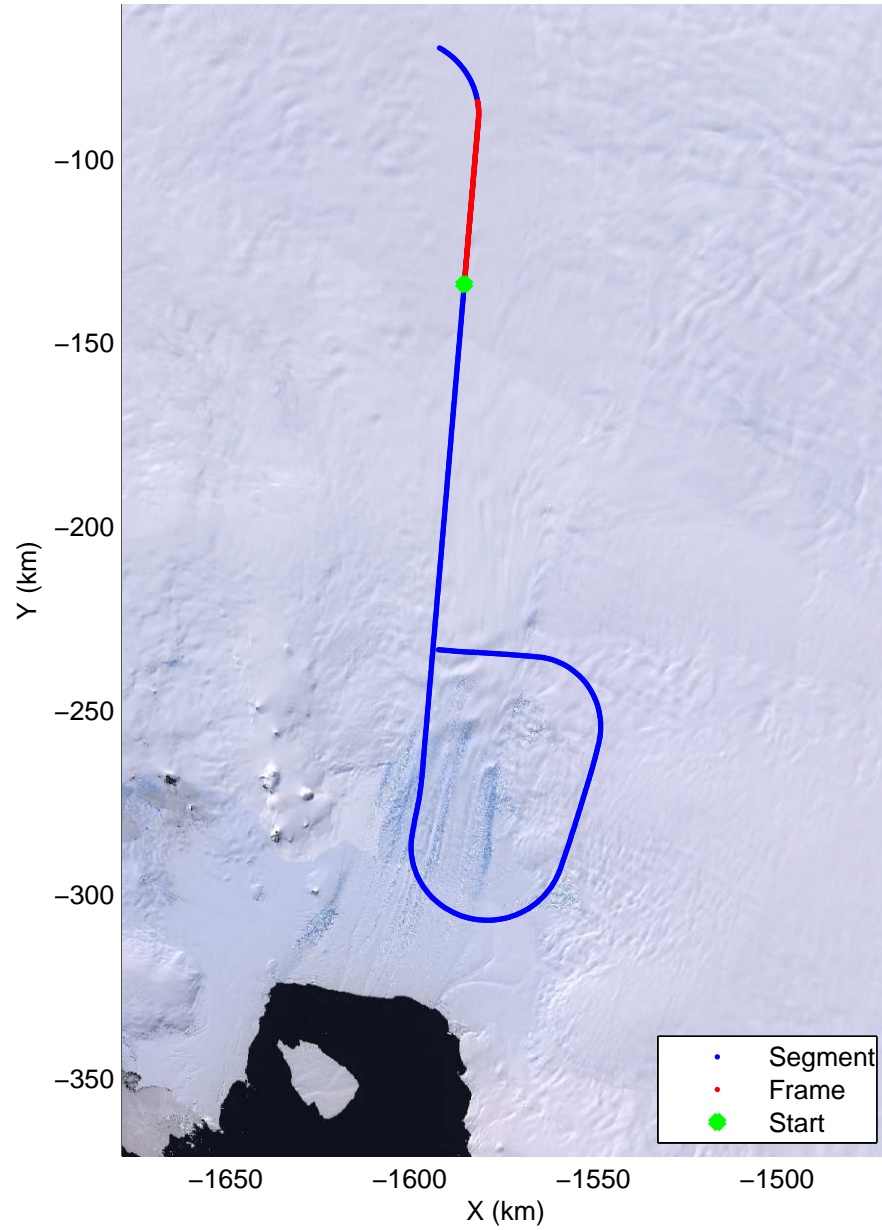
mcords 2009\_Antarctica\_DC8: "LVIS PIG" 20091020\_03\_008: 15:45:55.7 to 15:48:27.5 GPS



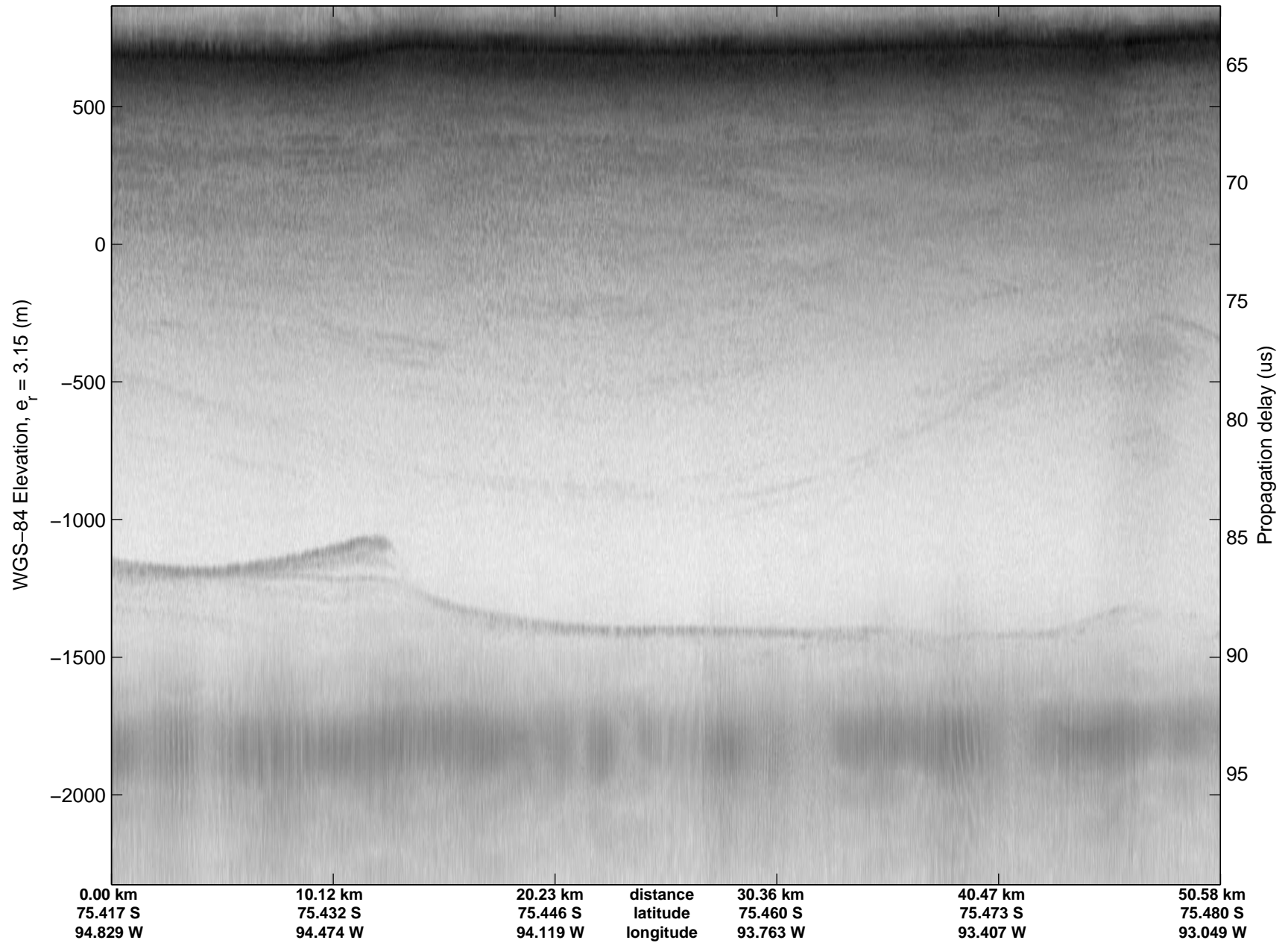




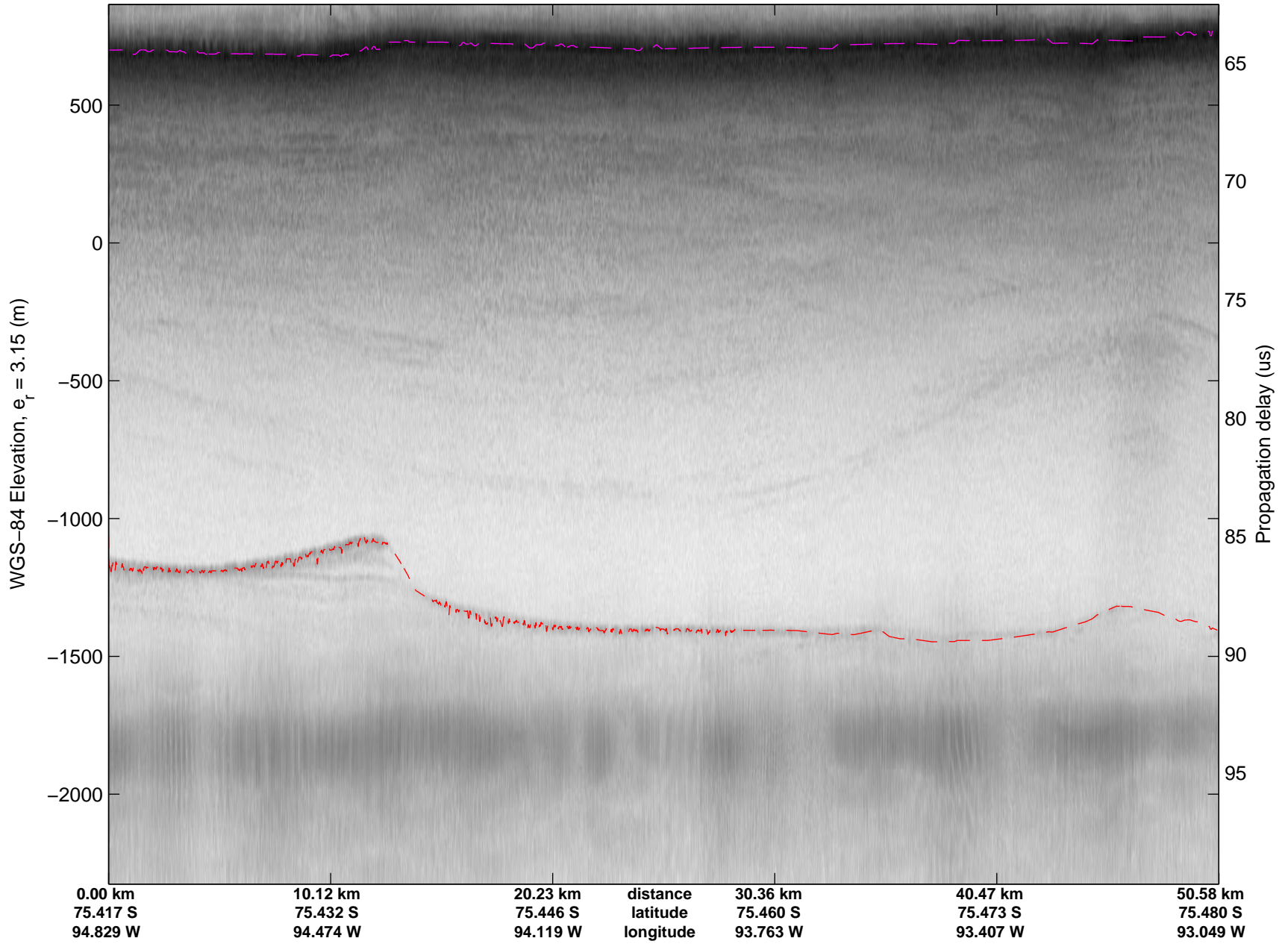
LVIS PIG  
20091020\_03\_009  
Polar Stereograph -71N/0E

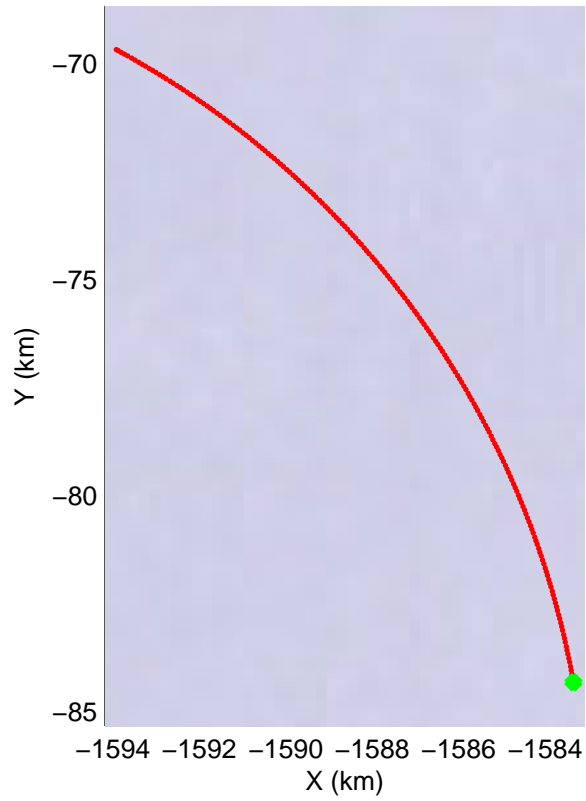
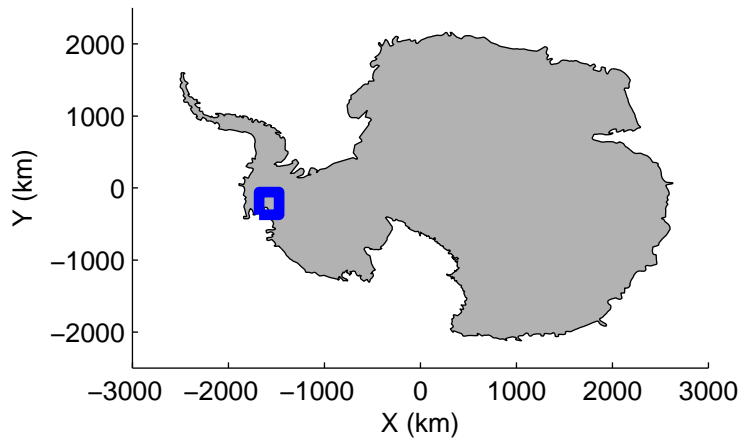


mcords 2009\_Antarctica\_DC8: "LVIS PIG" 20091020\_03\_009: 15:48:27.6 to 15:52:00.5 GPS

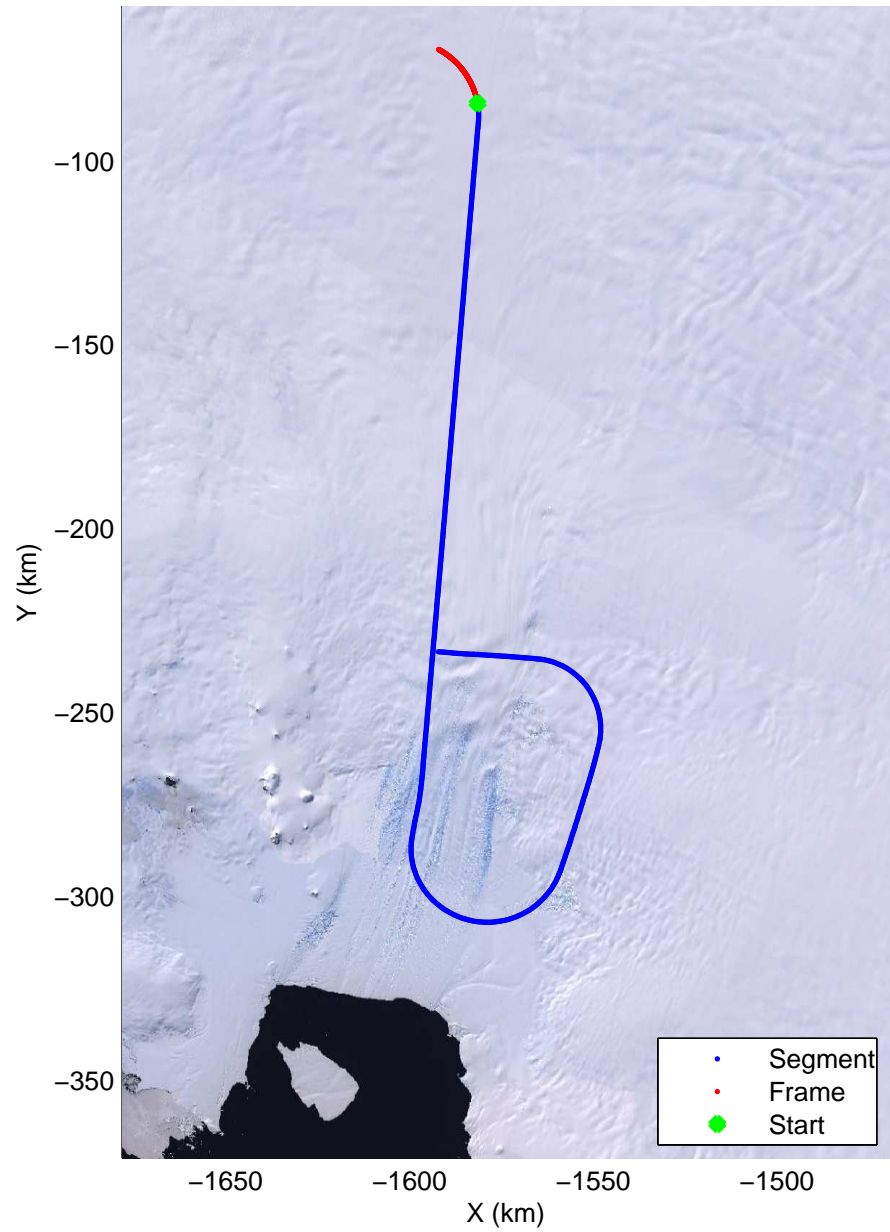


mcords 2009\_Antarctica\_DC8: "LVIS PIG" 20091020\_03\_009: 15:48:27.6 to 15:52:00.5 GPS






LVIS PIG  
20091020\_03\_010  
Polar Stereograph -71N/0E



mcords 2009\_Antarctica\_DC8: "LVIS PIG" 20091020\_03\_010: 15:52:00.6 to 15:53:19.7 GPS



mcords 2009\_Antarctica\_DC8: "LVIS PIG" 20091020\_03\_010: 15:52:00.6 to 15:53:19.7 GPS

