



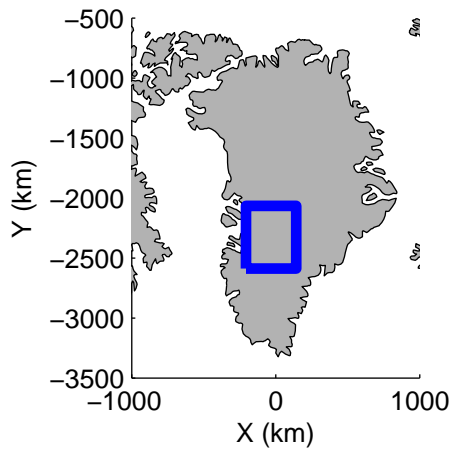


mcrds 2008\_Greenland\_TO: "Jakobshavn Grid" 20080716\_02\_001: 12:10:21.7 to 12:14:08.2 GPS




mcrds 2008\_Greenland\_TO: "Jakobshavn Grid" 20080716\_02\_001: 12:10:21.7 to 12:14:08.2 GPS

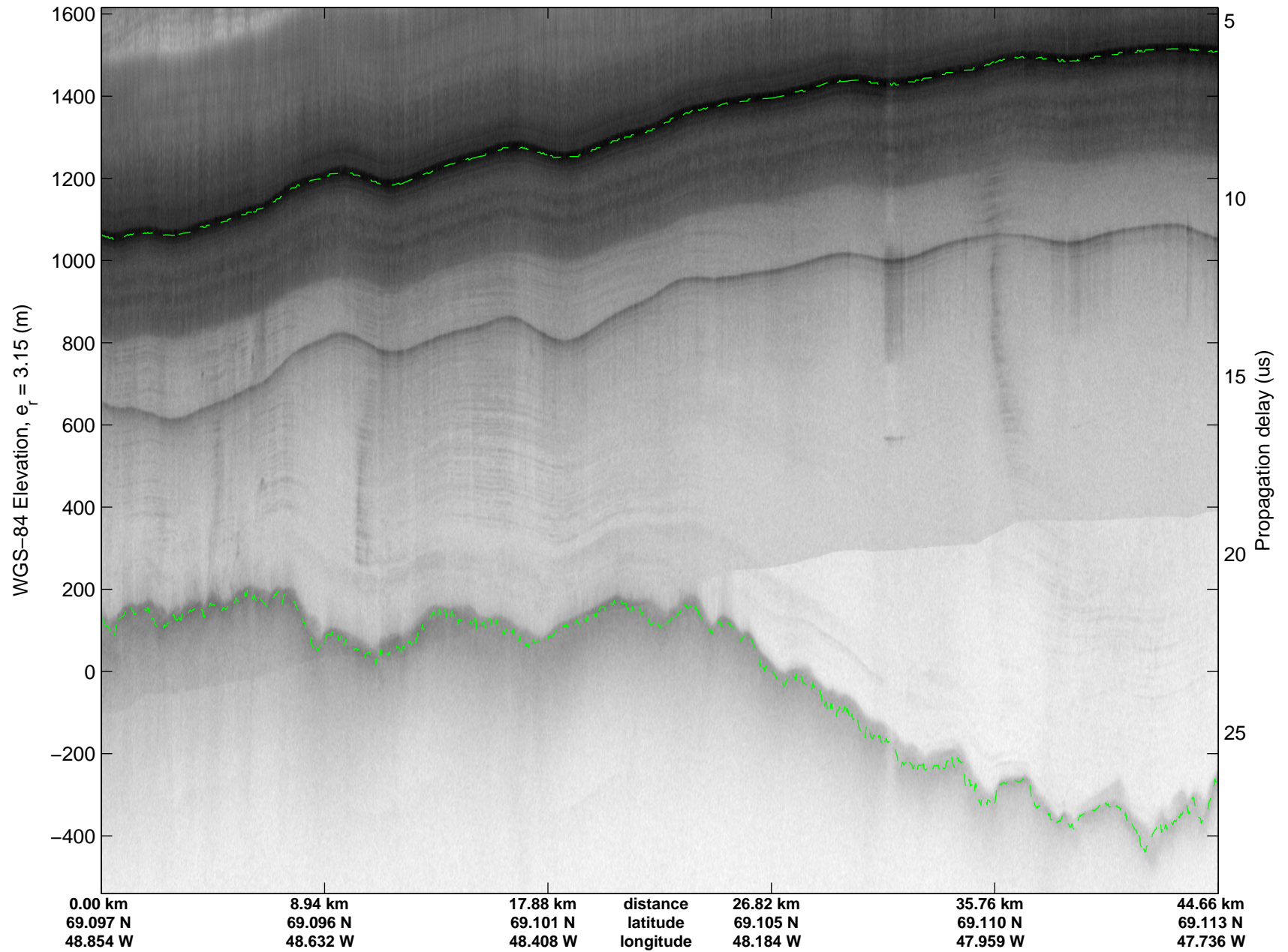




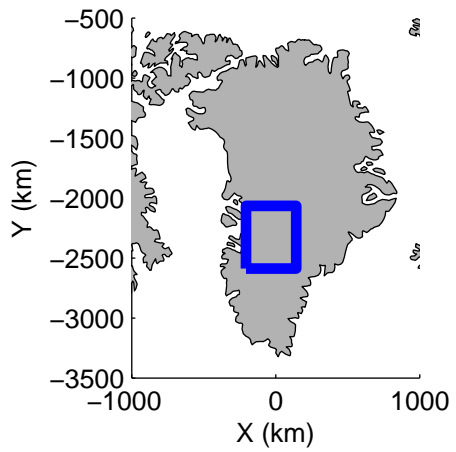


mcrds 2008\_Greenland\_TO: "Jakobshavn Grid" 20080716\_02\_002: 12:14:09.0 to 12:24:27.7 GPS




mcrds 2008\_Greenland\_TO: "Jakobshavn Grid" 20080716\_02\_002: 12:14:09.0 to 12:24:27.7 GPS



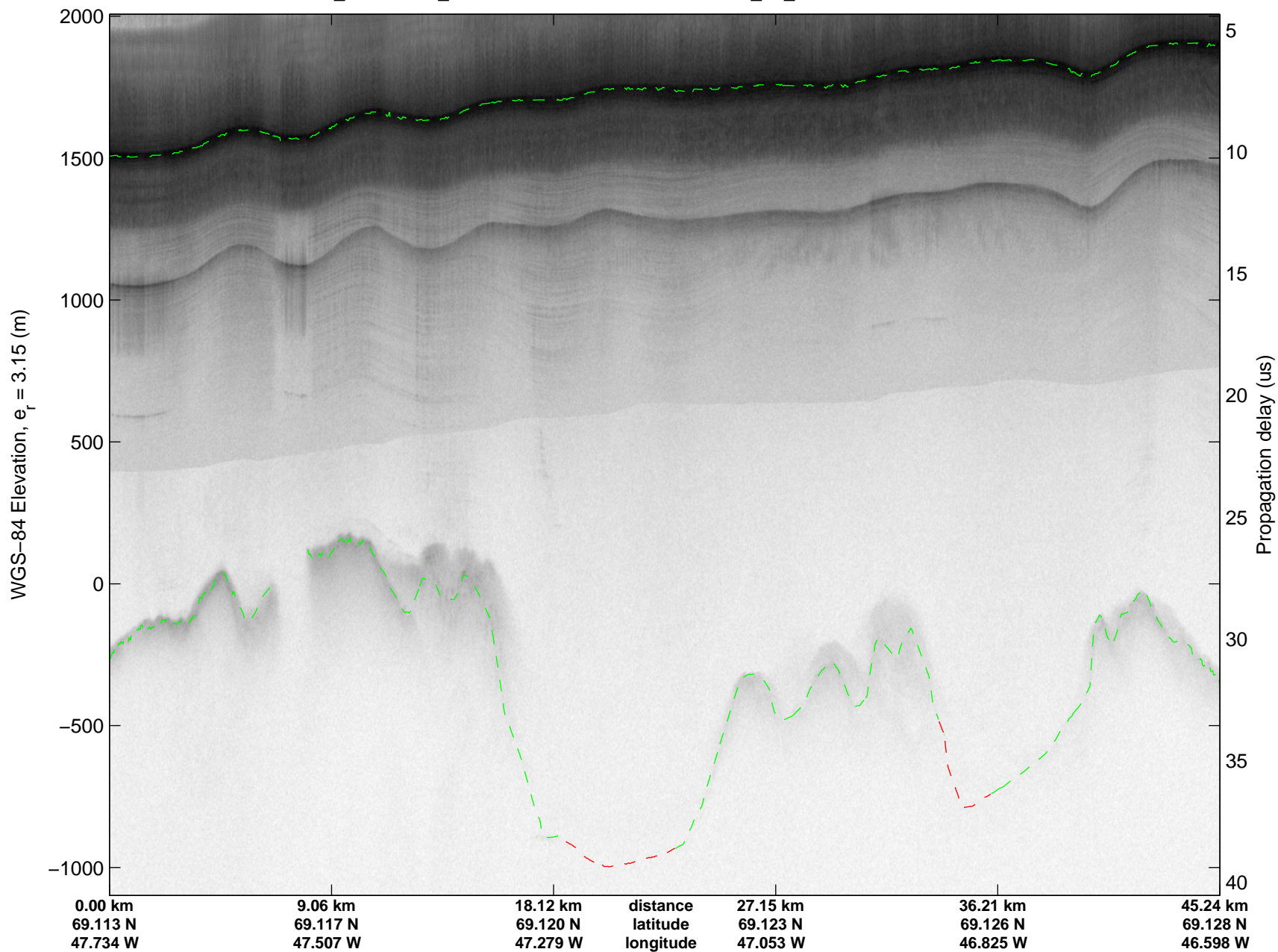



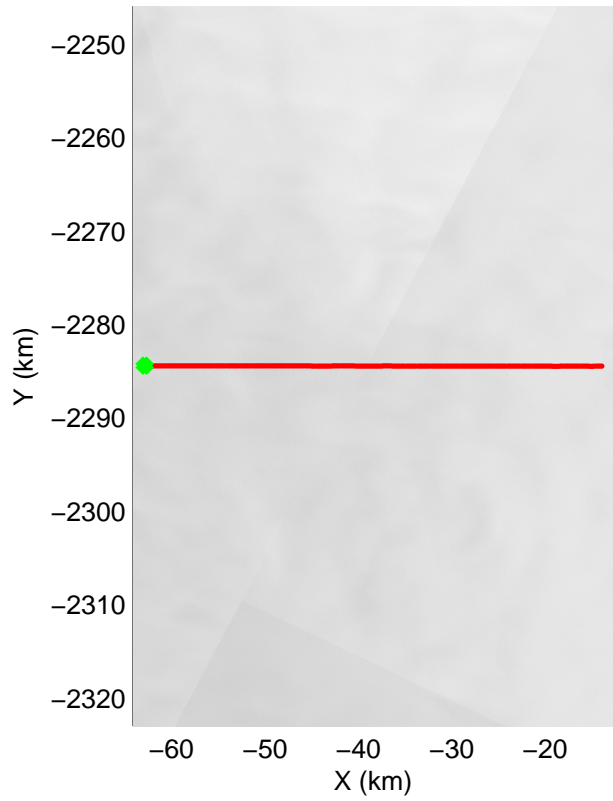
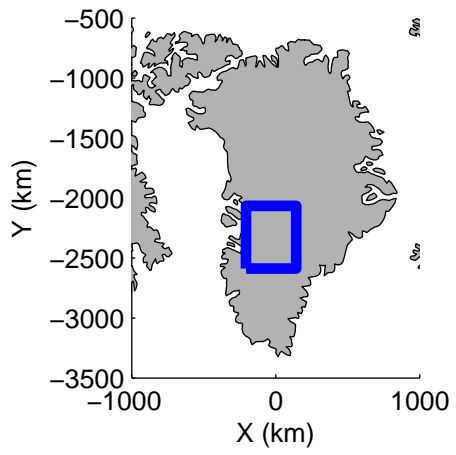
mcrds 2008\_Greenland\_TO: "Jakobshavn Grid" 20080716\_02\_003: 12:24:28.8 to 12:35:33.9 GPS






mcrds 2008\_Greenland\_TO: "Jakobshavn Grid" 20080716\_02\_003: 12:24:28.8 to 12:35:33.9 GPS

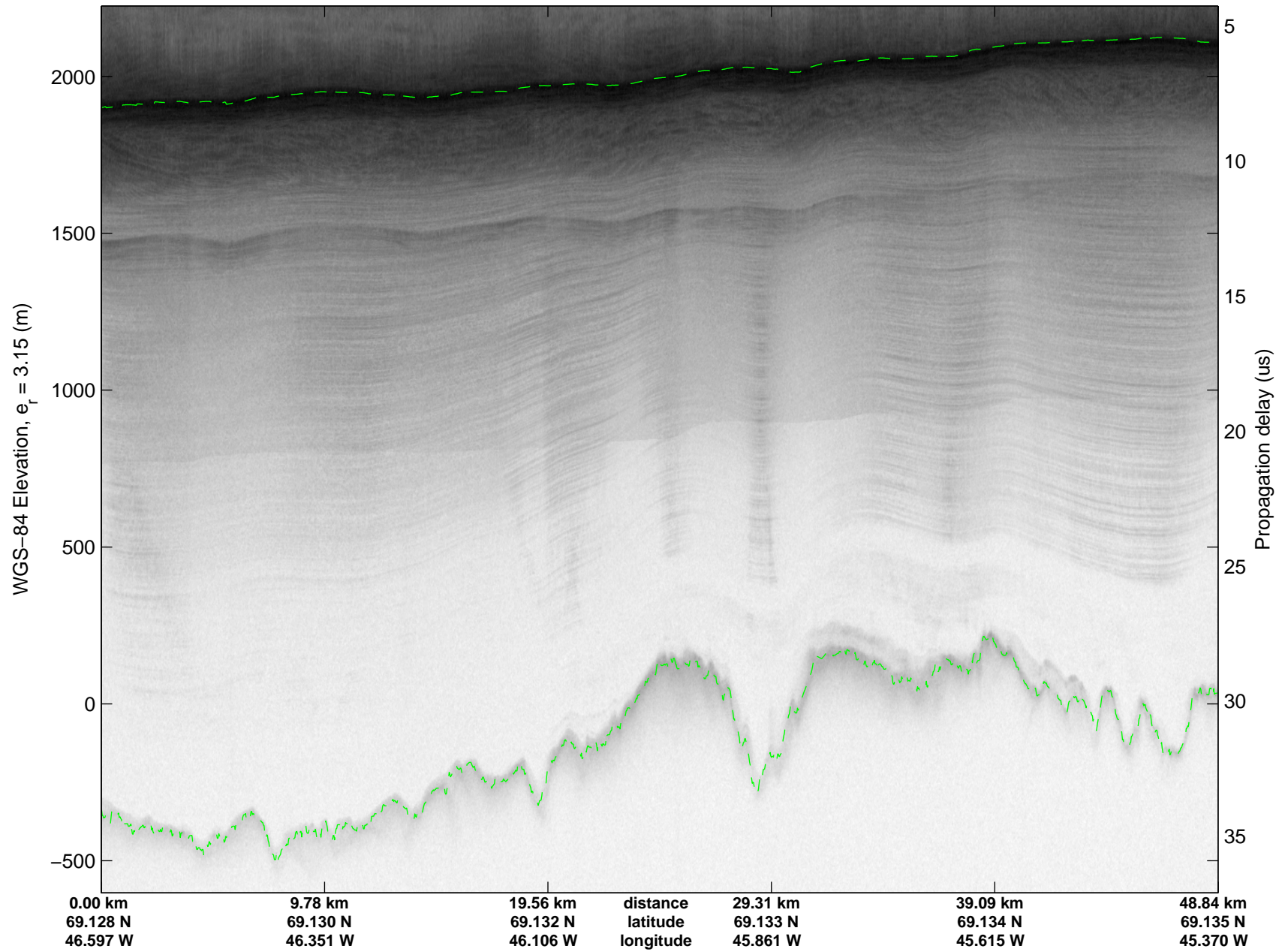



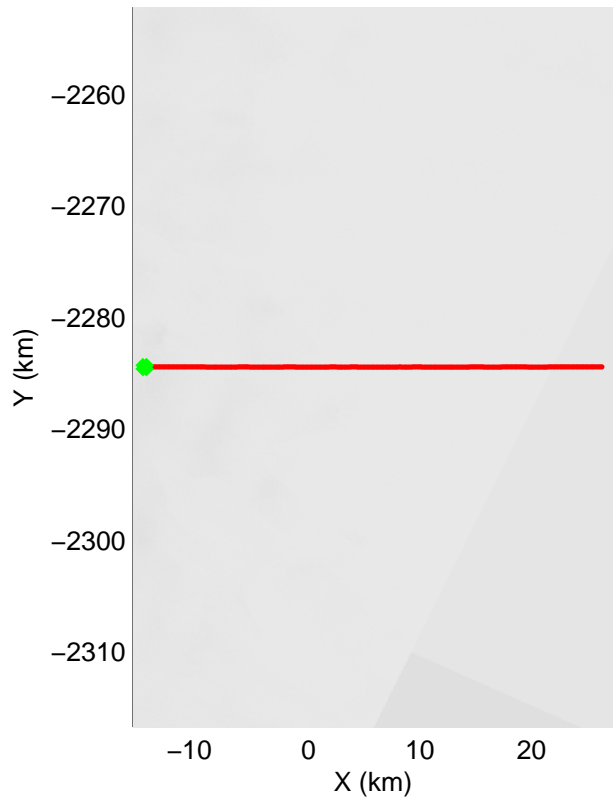
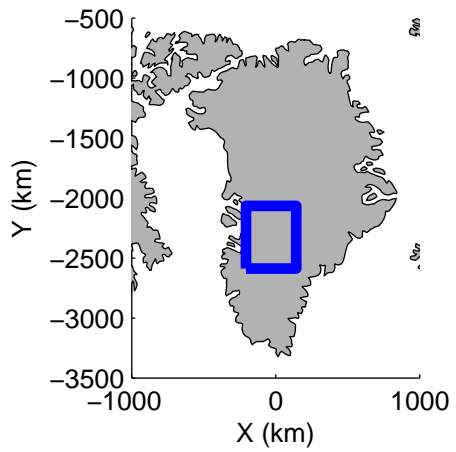


mcrds 2008\_Greenland\_TO: "Jakobshavn Grid" 20080716\_02\_004: 12:35:34.7 to 12:47:55.0 GPS




mcrds 2008\_Greenland\_TO: "Jakobshavn Grid" 20080716\_02\_004: 12:35:34.7 to 12:47:55.0 GPS

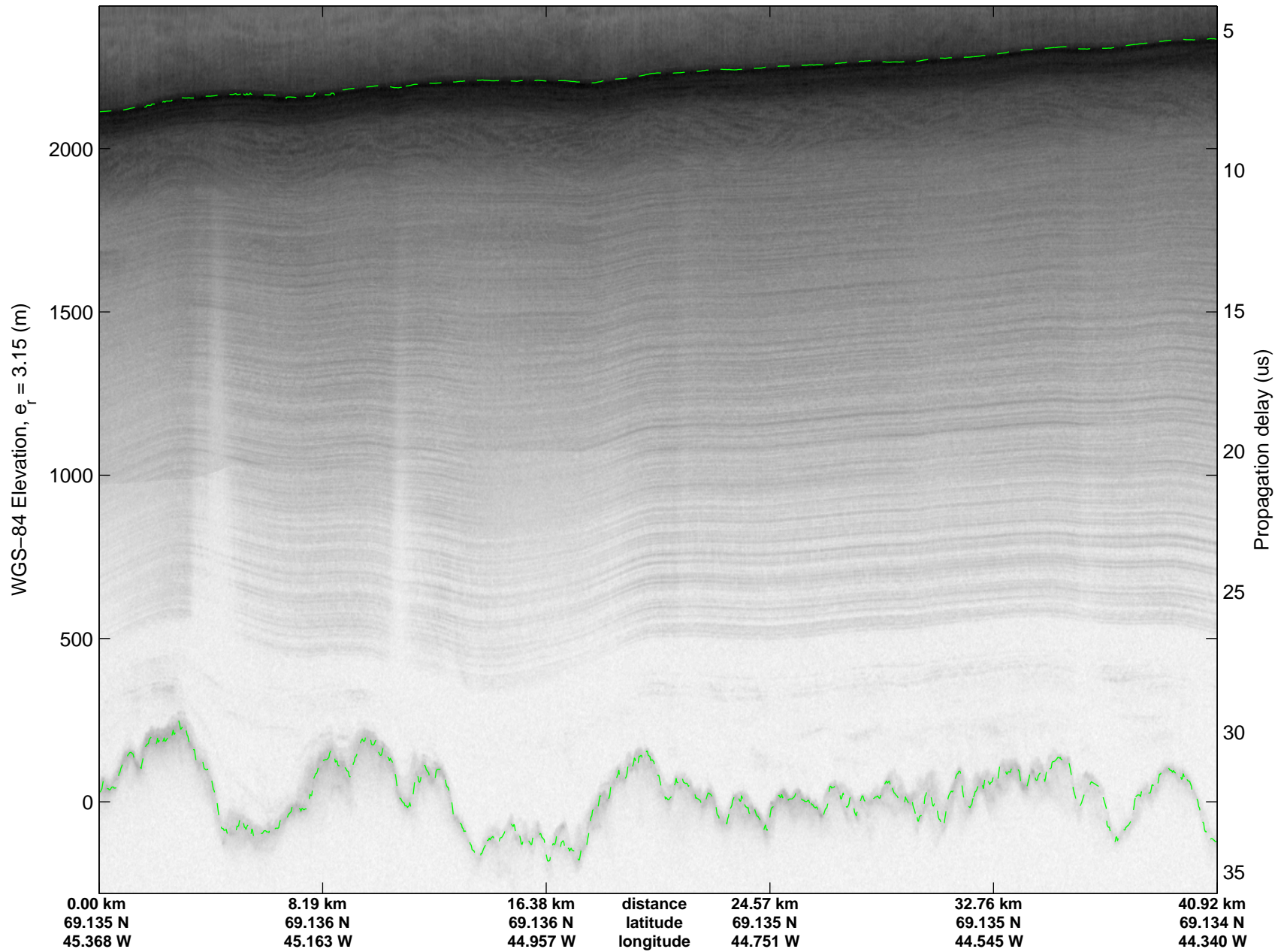



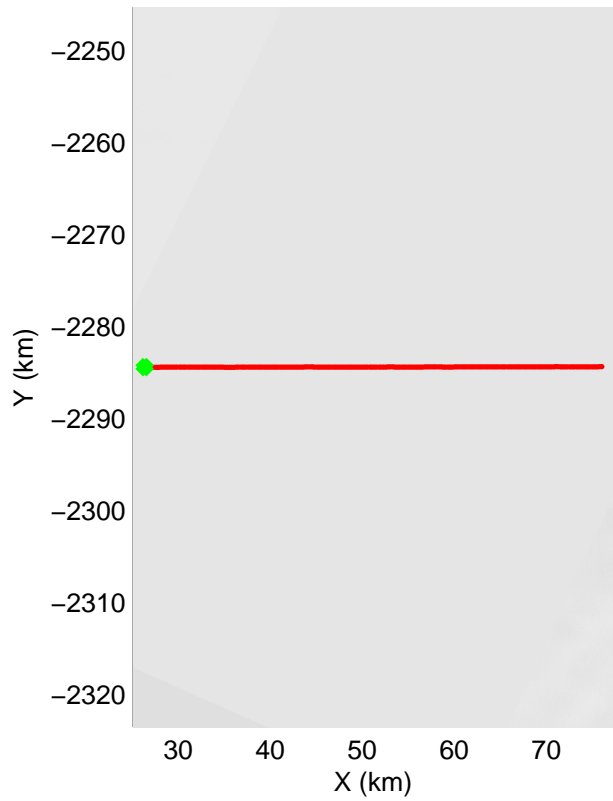
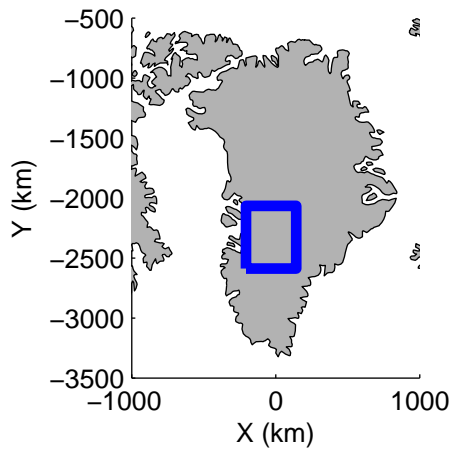


mcrds 2008\_Greenland\_TO: "Jakobshavn Grid" 20080716\_02\_005: 12:47:55.9 to 12:57:57.5 GPS




mcrds 2008\_Greenland\_TO: "Jakobshavn Grid" 20080716\_02\_005: 12:47:55.9 to 12:57:57.5 GPS



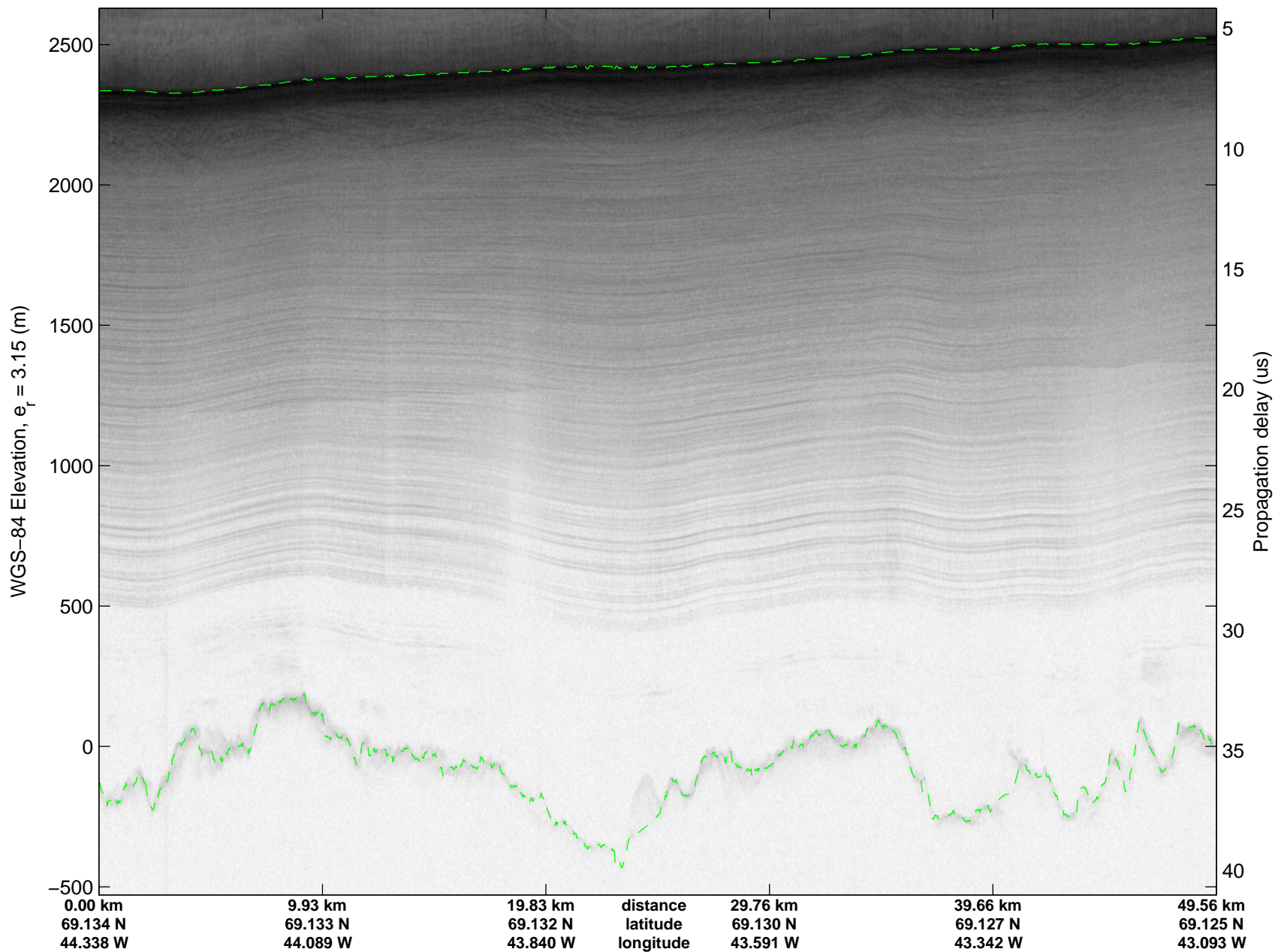



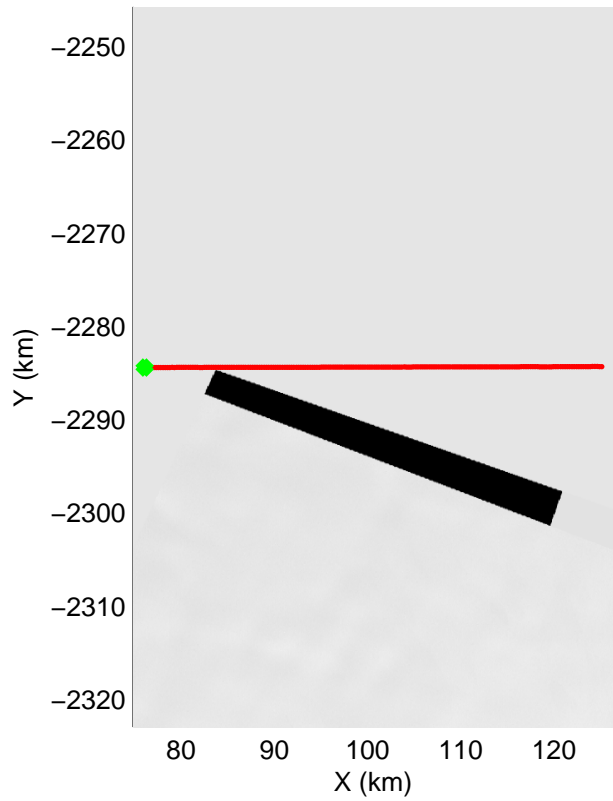
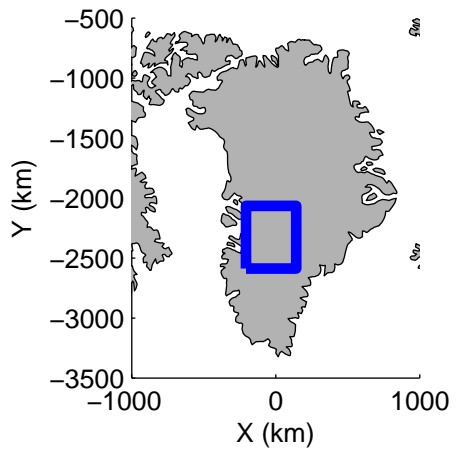


mcrds 2008\_Greenland\_TO: "Jakobshavn Grid" 20080716\_02\_006: 12:57:58.3 to 13:09:45.3 GPS




mcrds 2008\_Greenland\_TO: "Jakobshavn Grid" 20080716\_02\_006: 12:57:58.3 to 13:09:45.3 GPS

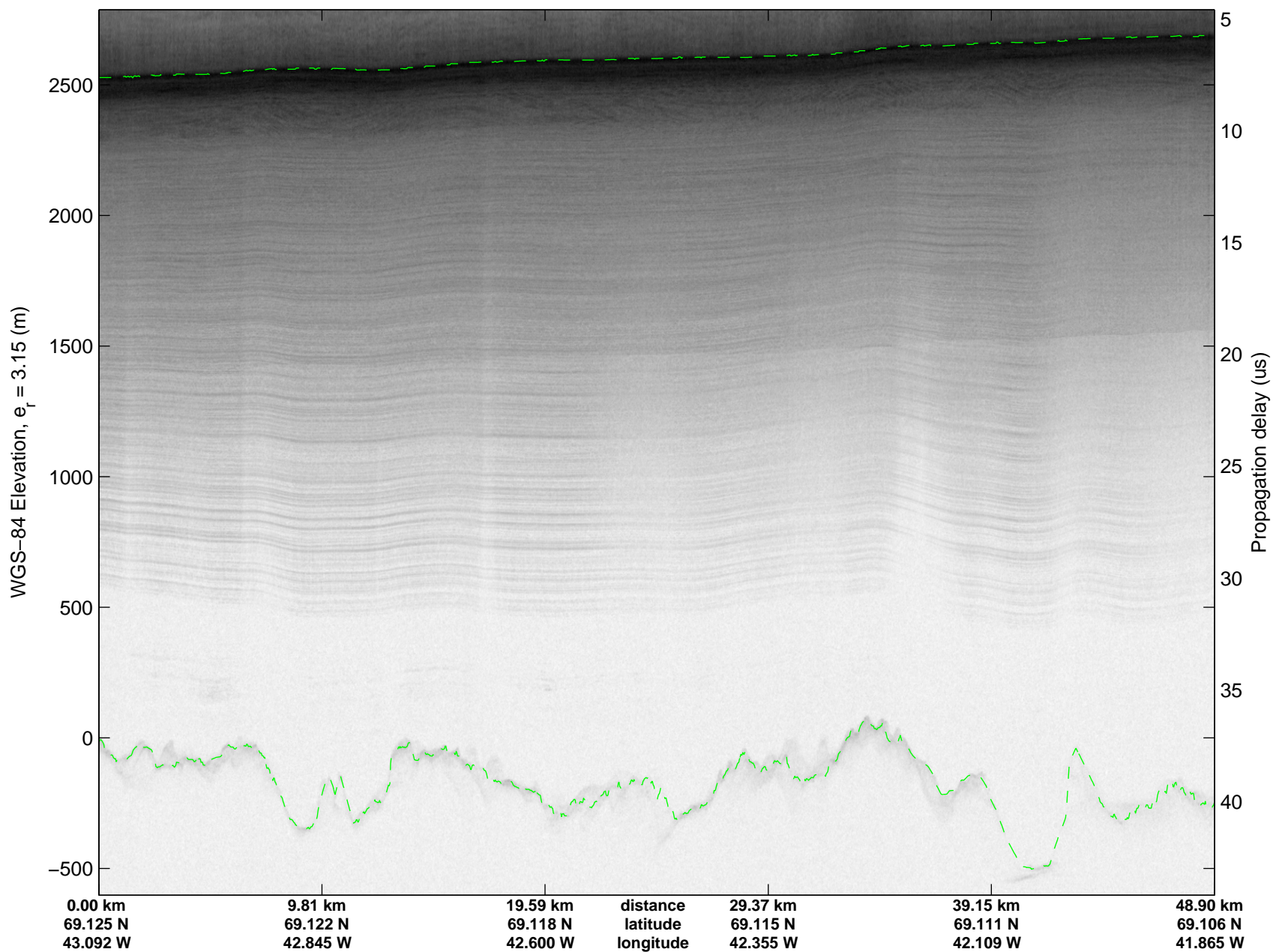



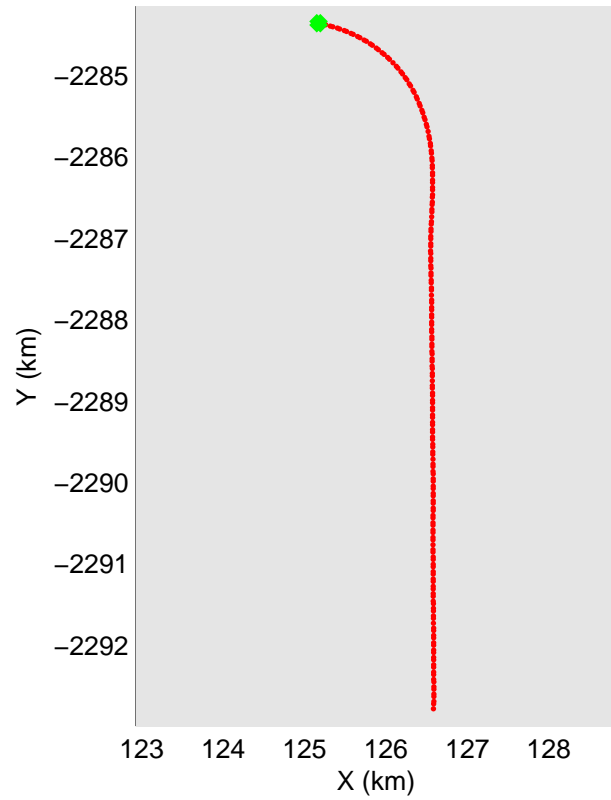
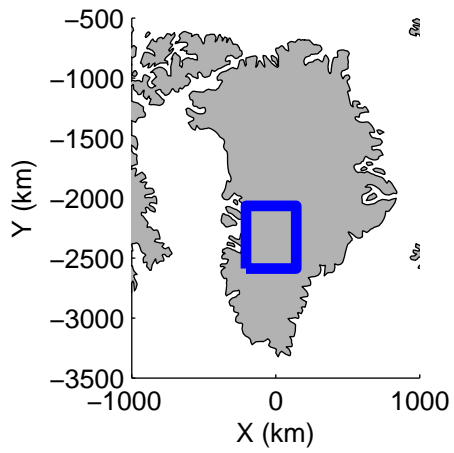


mcrds 2008\_Greenland\_TO: "Jakobshavn Grid" 20080716\_02\_007: 13:09:46.2 to 13:21:07.4 GPS




mcrds 2008\_Greenland\_TO: "Jakobshavn Grid" 20080716\_02\_007: 13:09:46.2 to 13:21:07.4 GPS

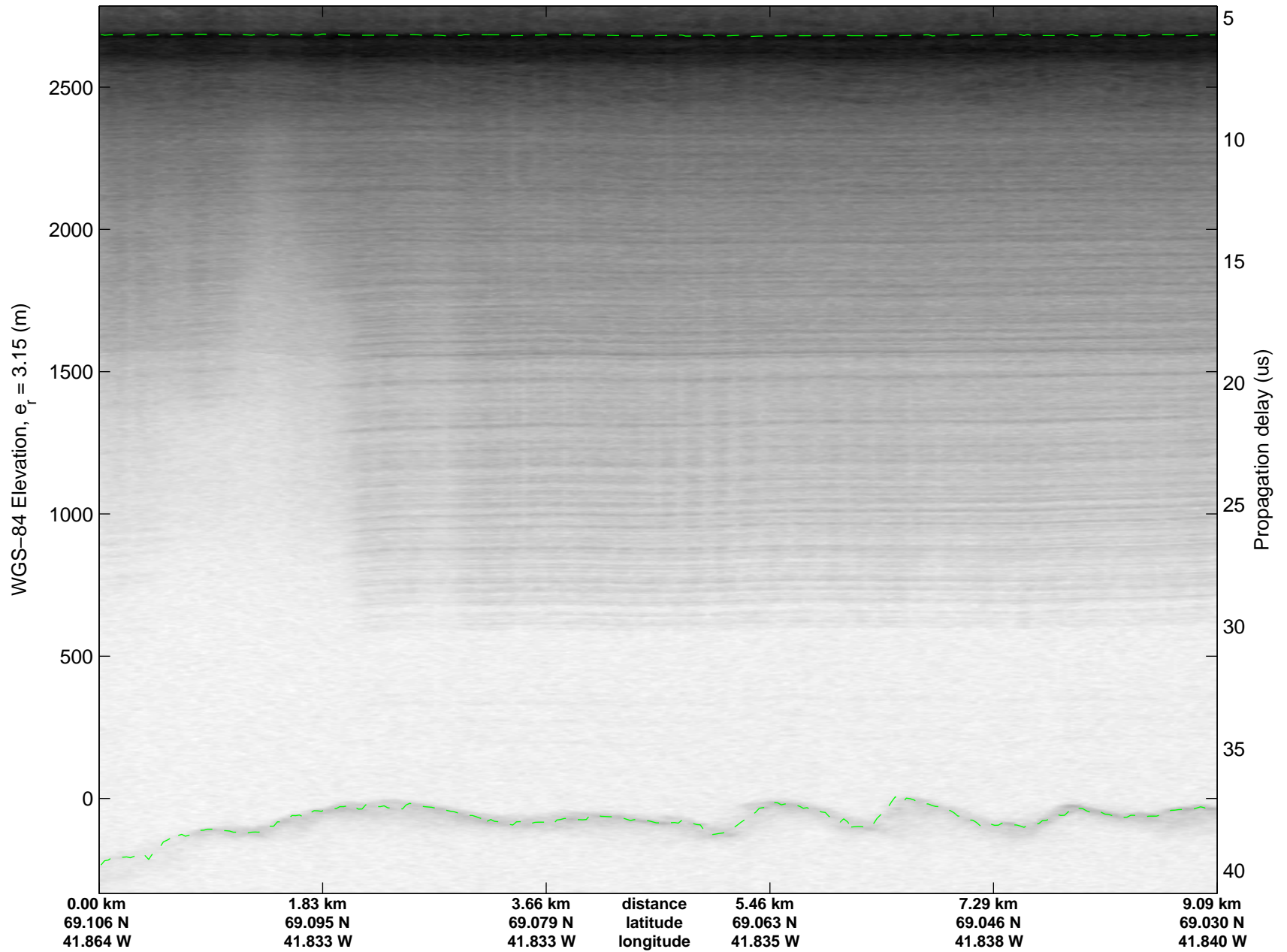





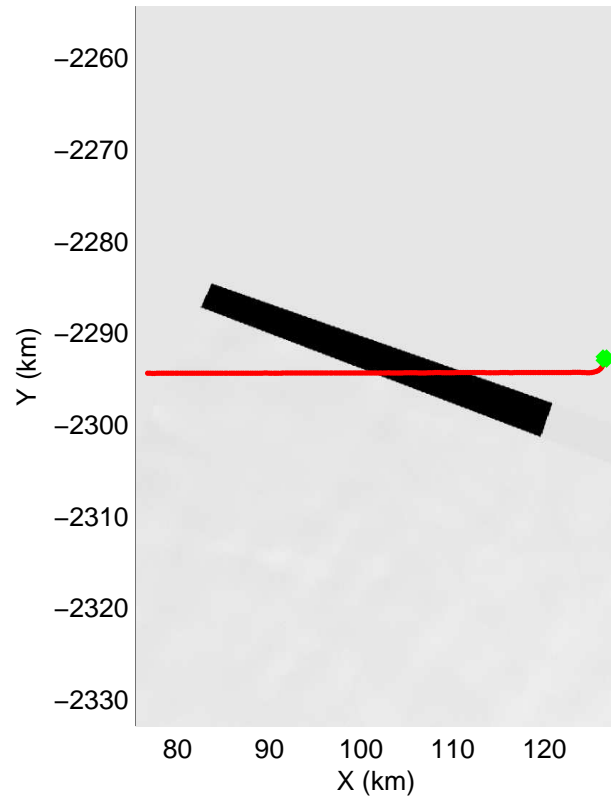
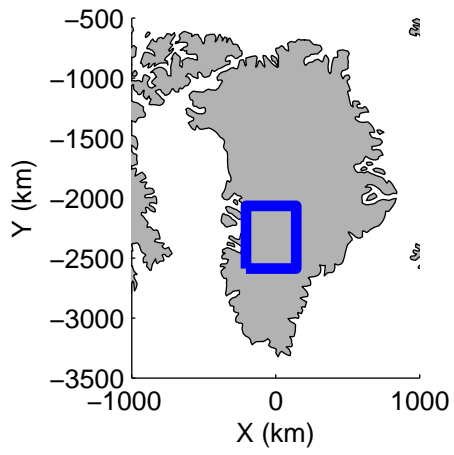
mcrds 2008\_Greenland\_TO: "Jakobshavn Grid" 20080716\_02\_008: 13:21:08.2 to 13:23:15.2 GPS




mcrds 2008\_Greenland\_TO: "Jakobshavn Grid" 20080716\_02\_008: 13:21:08.2 to 13:23:15.2 GPS



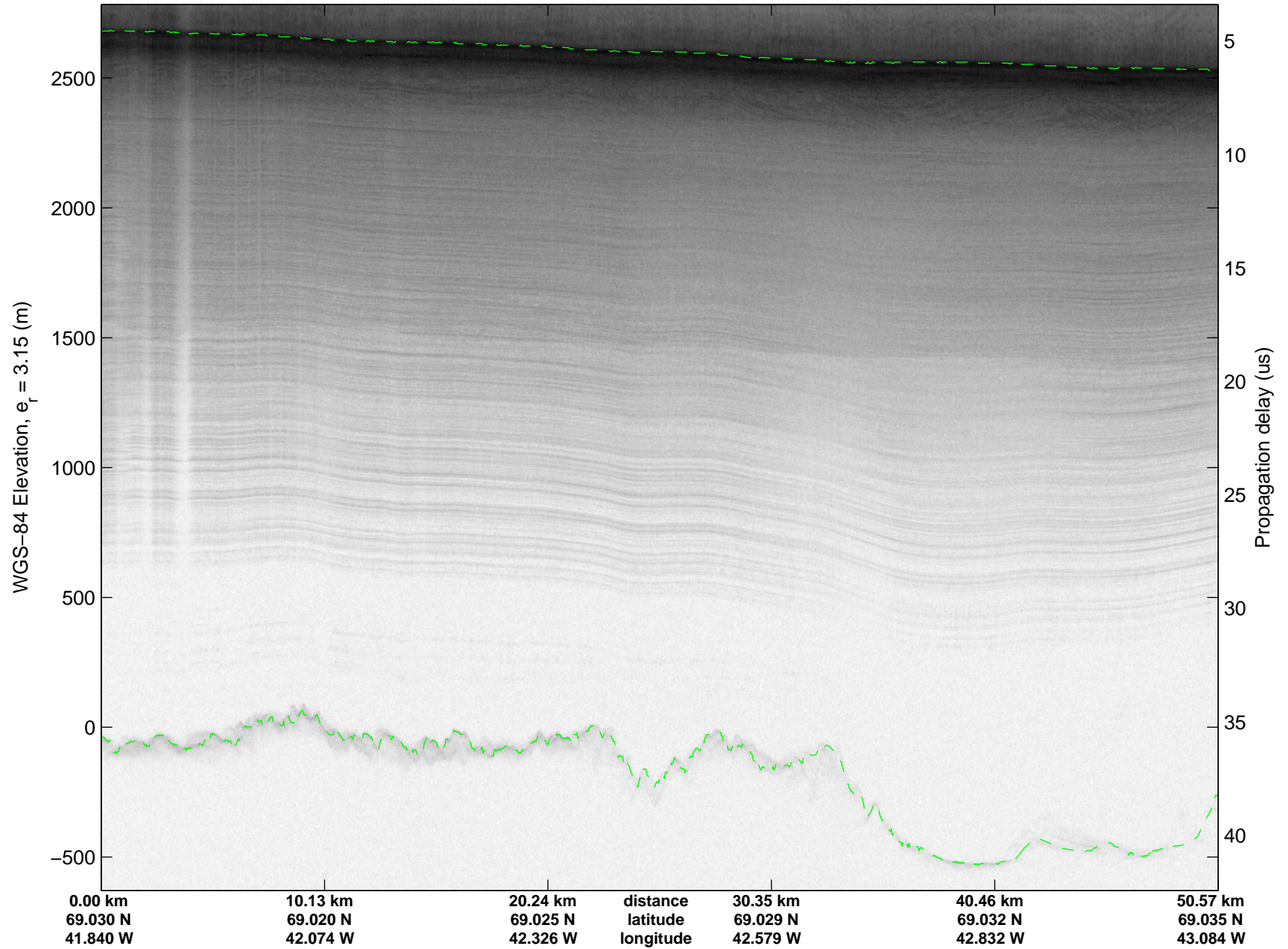



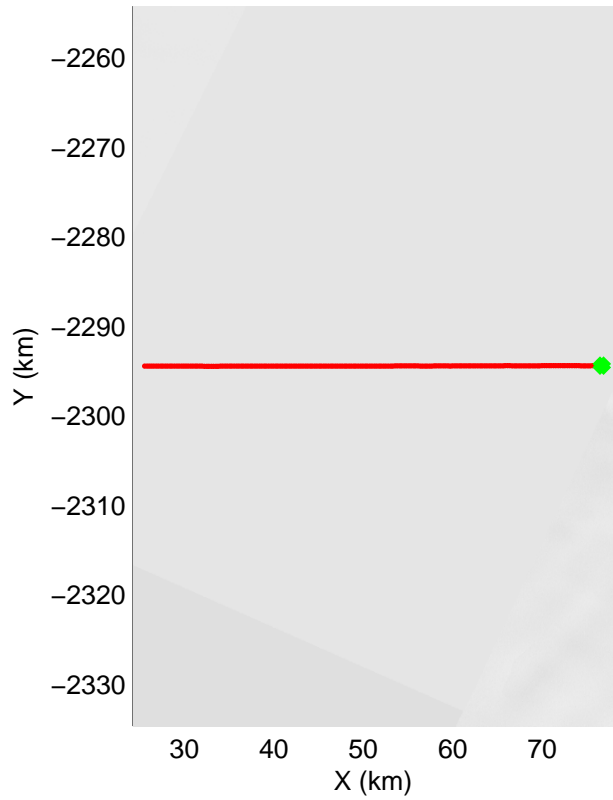
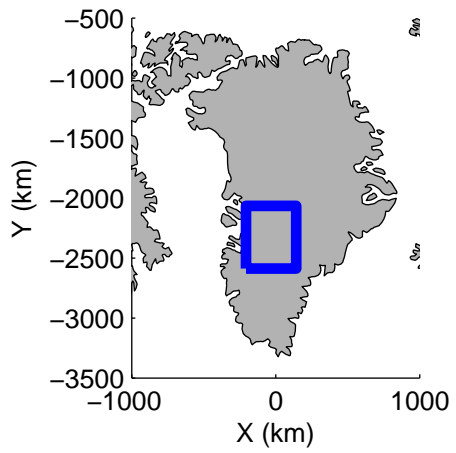


mcrds 2008\_Greenland\_TO: "Jakobshavn Grid" 20080716\_02\_009: 13:23:16.1 to 13:32:45.2 GPS




mcrds 2008\_Greenland\_TO: "Jakobshavn Grid" 20080716\_02\_009: 13:23:16.1 to 13:32:45.2 GPS

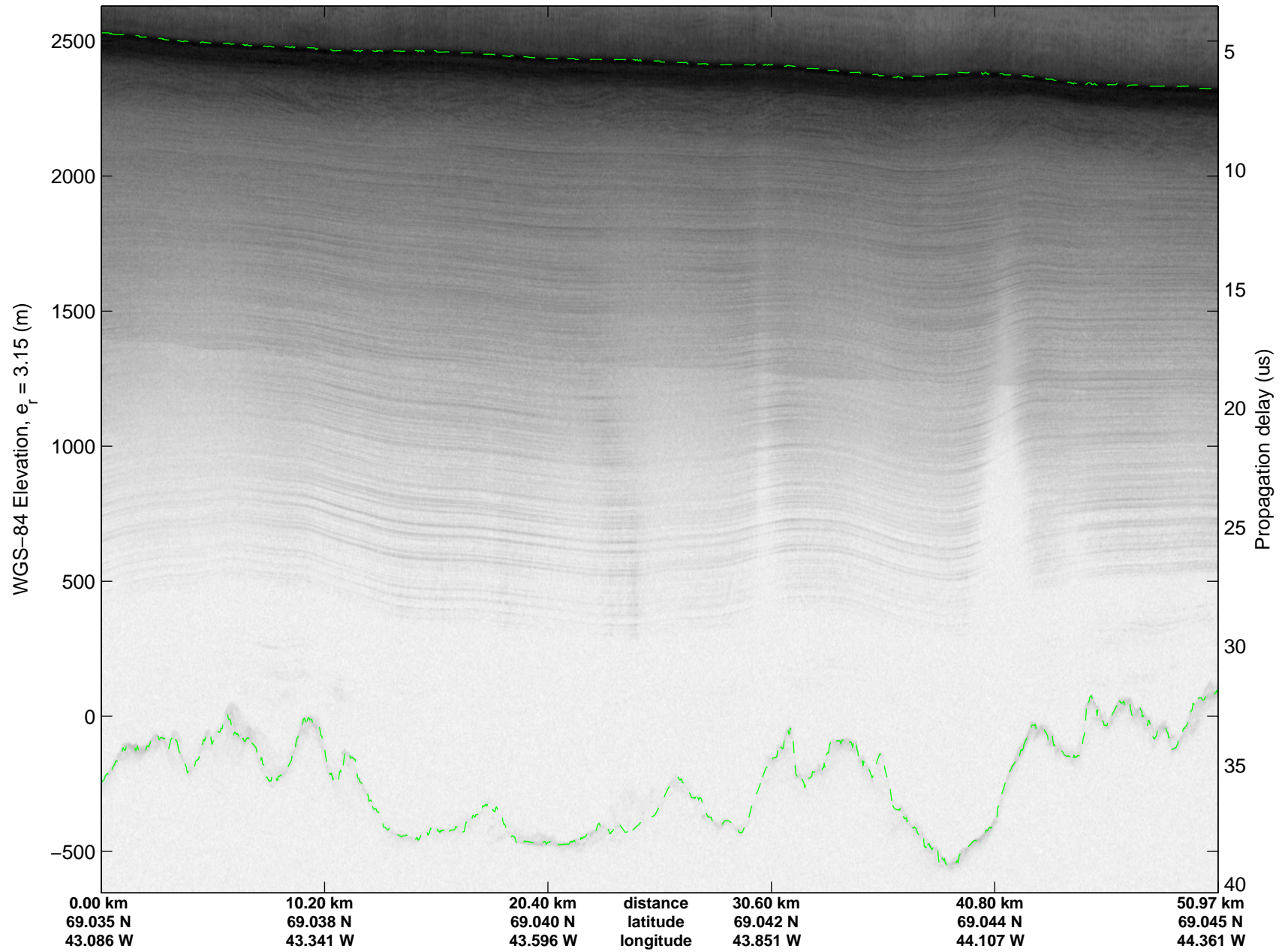



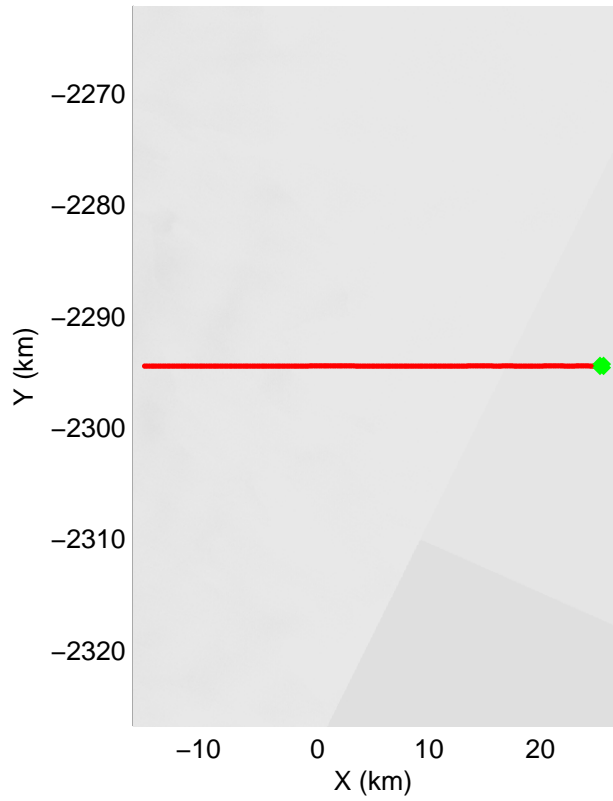
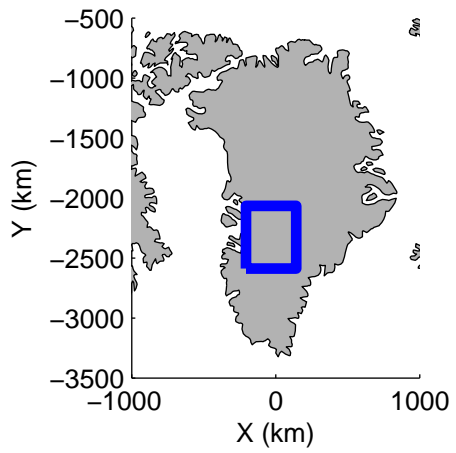


mcrds 2008\_Greenland\_TO: "Jakobshavn Grid" 20080716\_02\_010: 13:32:46.0 to 13:41:50.8 GPS




mcrds 2008\_Greenland\_TO: "Jakobshavn Grid" 20080716\_02\_010: 13:32:46.0 to 13:41:50.8 GPS



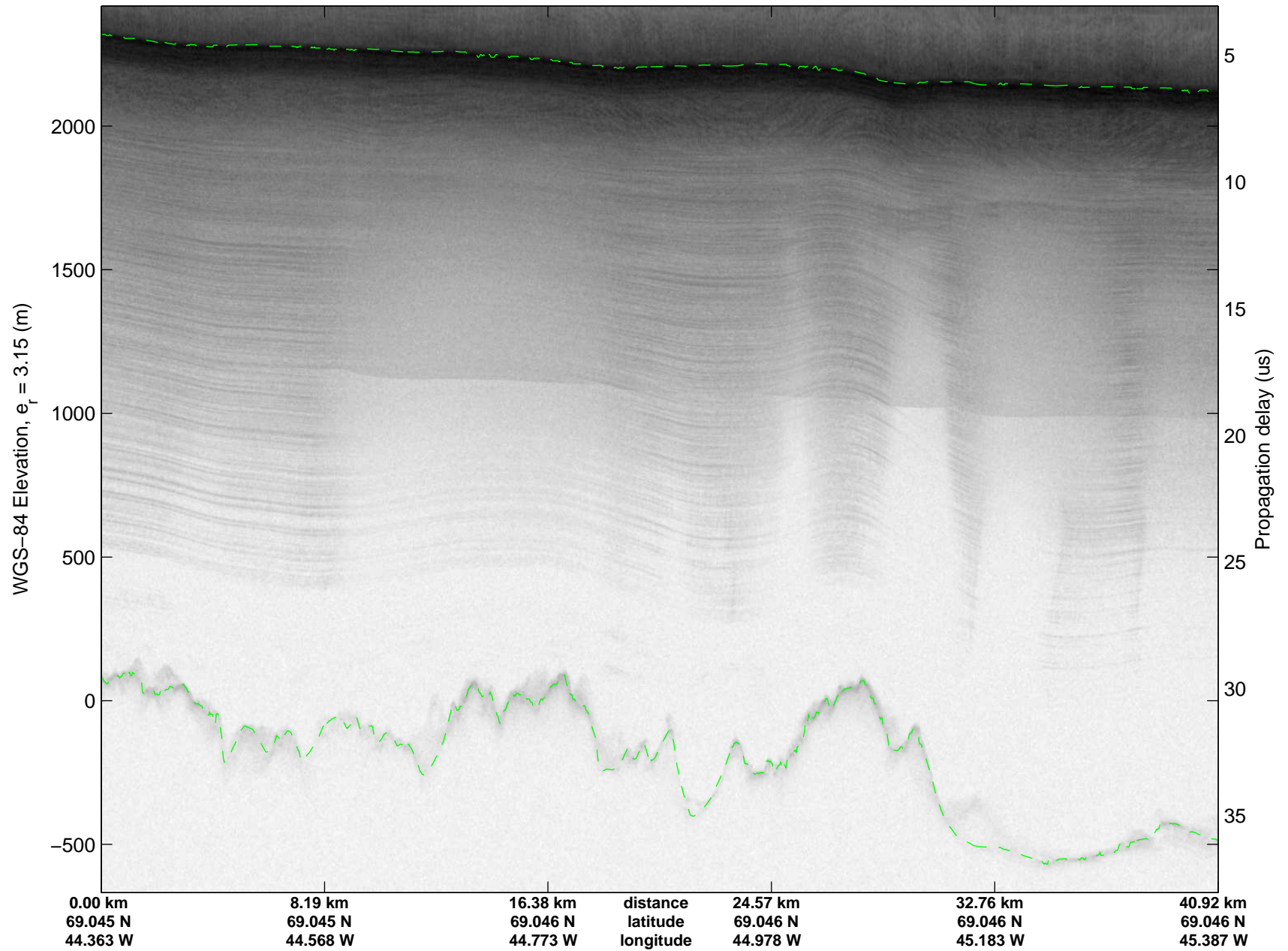



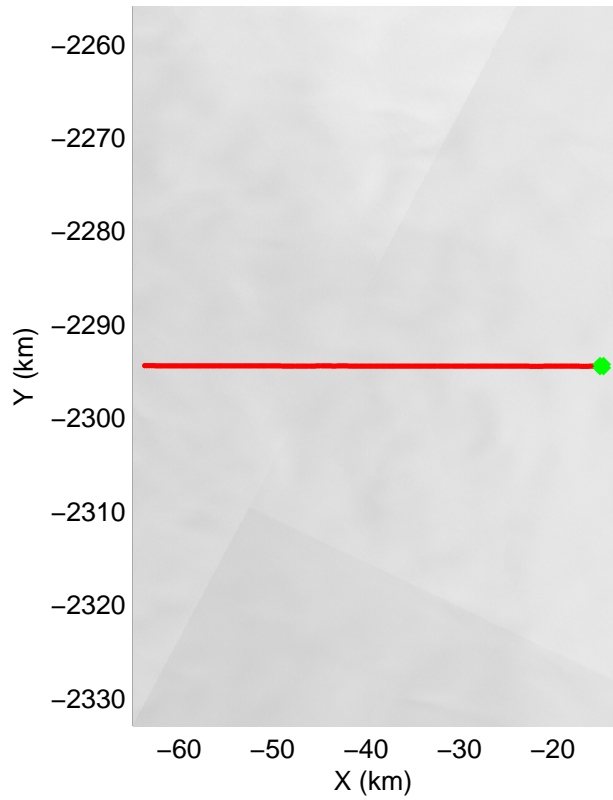
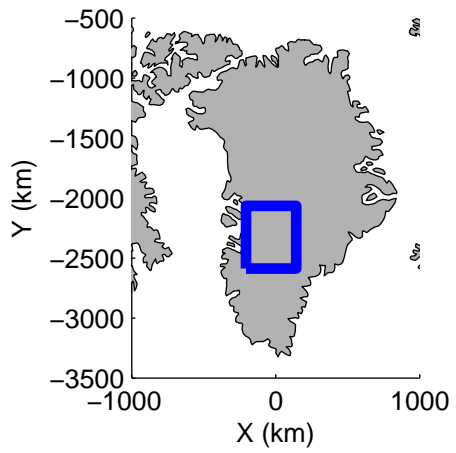
mcrds 2008\_Greenland\_TO: "Jakobshavn Grid" 20080716\_02\_011: 13:41:51.5 to 13:49:06.1 GPS






mcrds 2008\_Greenland\_TO: "Jakobshavn Grid" 20080716\_02\_011: 13:41:51.5 to 13:49:06.1 GPS






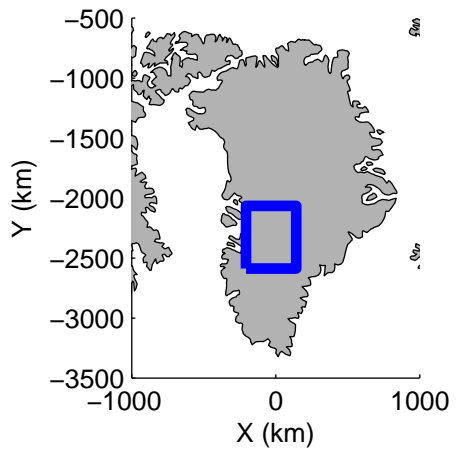


mcrds 2008\_Greenland\_TO: "Jakobshavn Grid" 20080716\_02\_012: 13:49:06.7 to 13:57:48.6 GPS




mcrds 2008\_Greenland\_TO: "Jakobshavn Grid" 20080716\_02\_012: 13:49:06.7 to 13:57:48.6 GPS

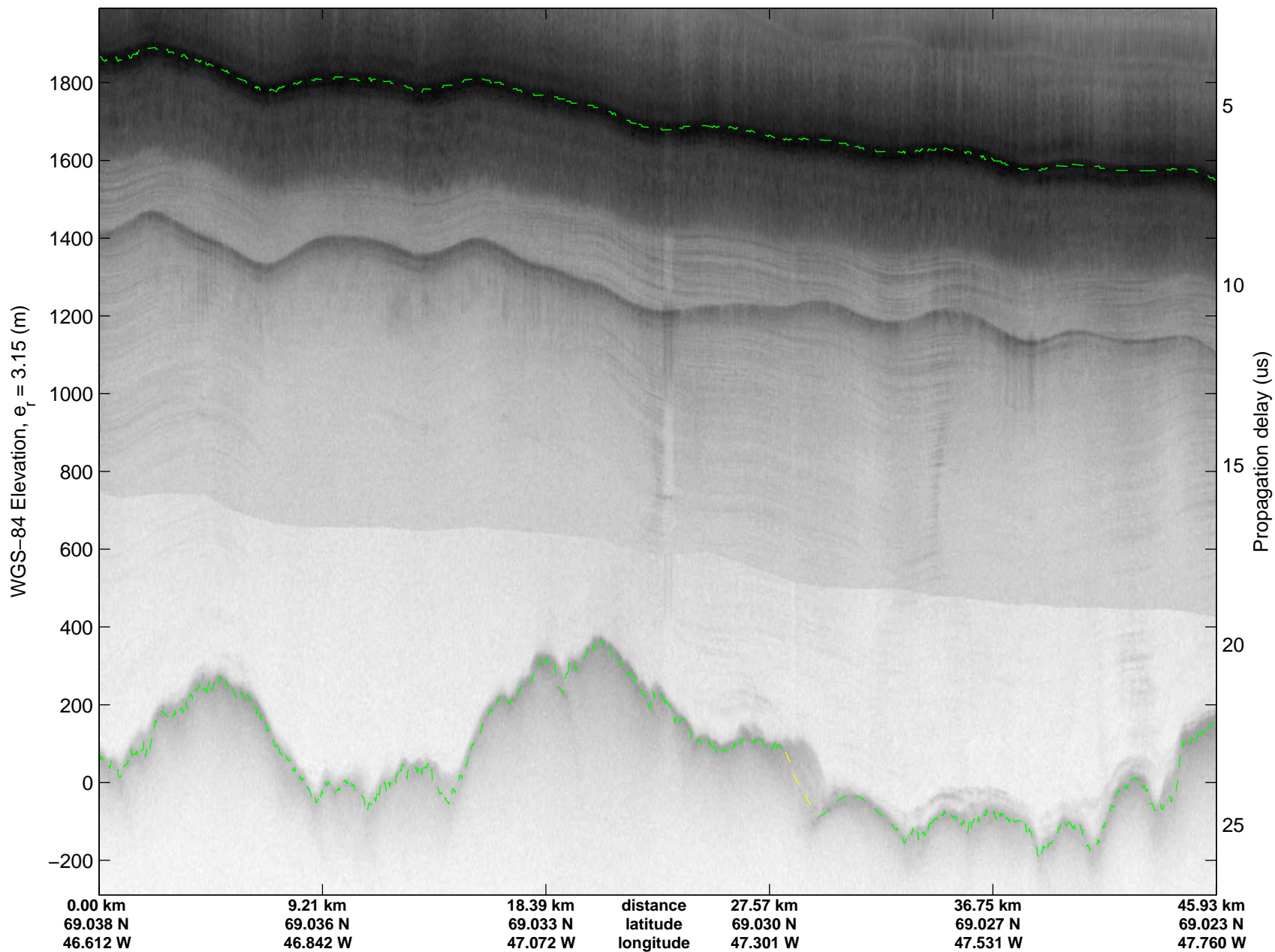




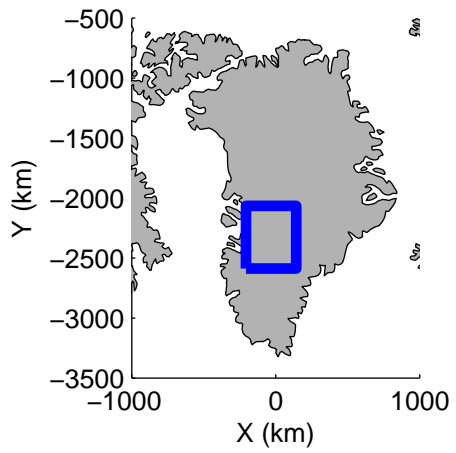


mcrds 2008\_Greenland\_TO: "Jakobshavn Grid" 20080716\_02\_013: 13:57:49.3 to 14:06:15.4 GPS



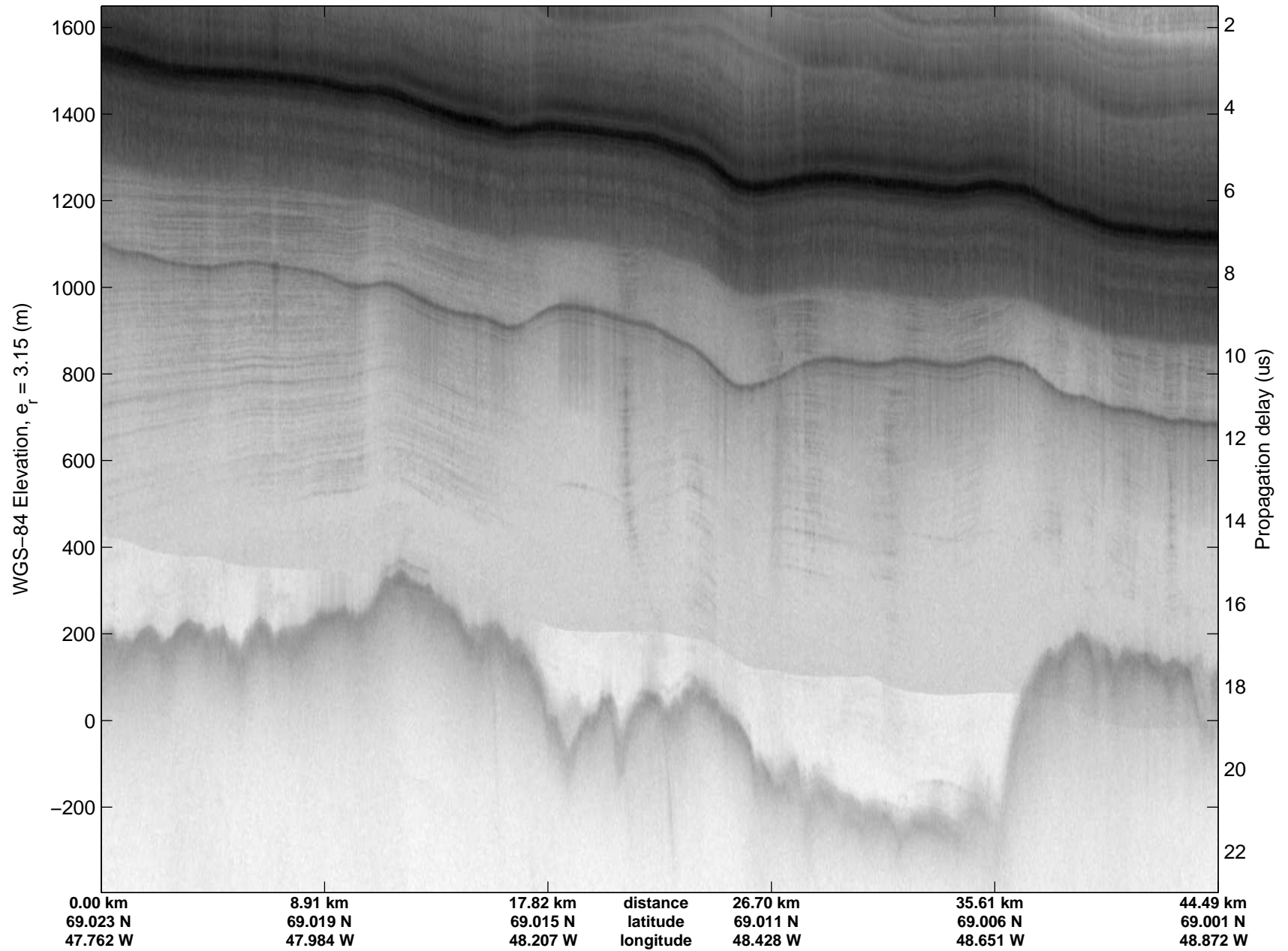
mcrds 2008\_Greenland\_TO: "Jakobshavn Grid" 20080716\_02\_013: 13:57:49.3 to 14:06:15.4 GPS



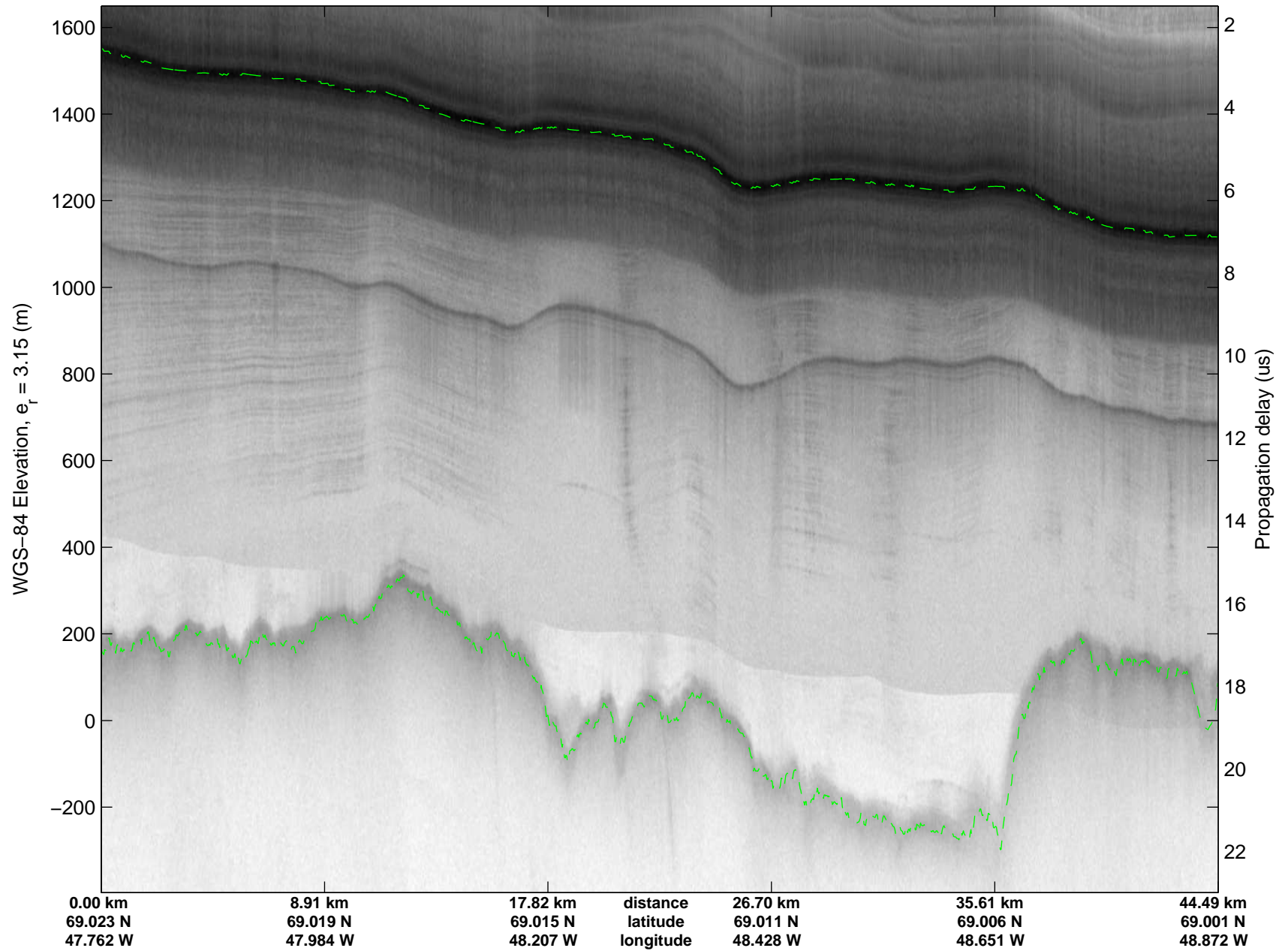




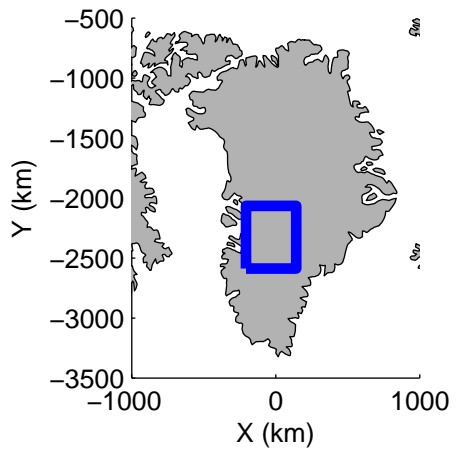


mcrds 2008\_Greenland\_TO: "Jakobshavn Grid" 20080716\_02\_014: 14:06:16.1 to 14:15:01.0 GPS




mcrds 2008\_Greenland\_TO: "Jakobshavn Grid" 20080716\_02\_014: 14:06:16.1 to 14:15:01.0 GPS





mcrds 2008\_Greenland\_TO: "Jakobshavn Grid" 20080716\_02\_015: 14:15:01.9 to 14:22:10.2 GPS



mcrds 2008\_Greenland\_TO: "Jakobshavn Grid" 20080716\_02\_015: 14:15:01.9 to 14:22:10.2 GPS

