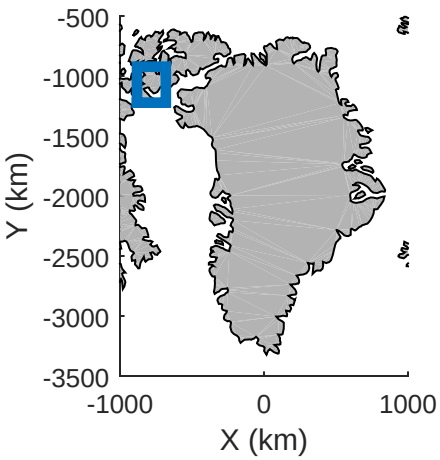
-500
-1000
-1500
-2000
-2500
-3000
-3500
Y (km)
-1000
0
1000
X (km)

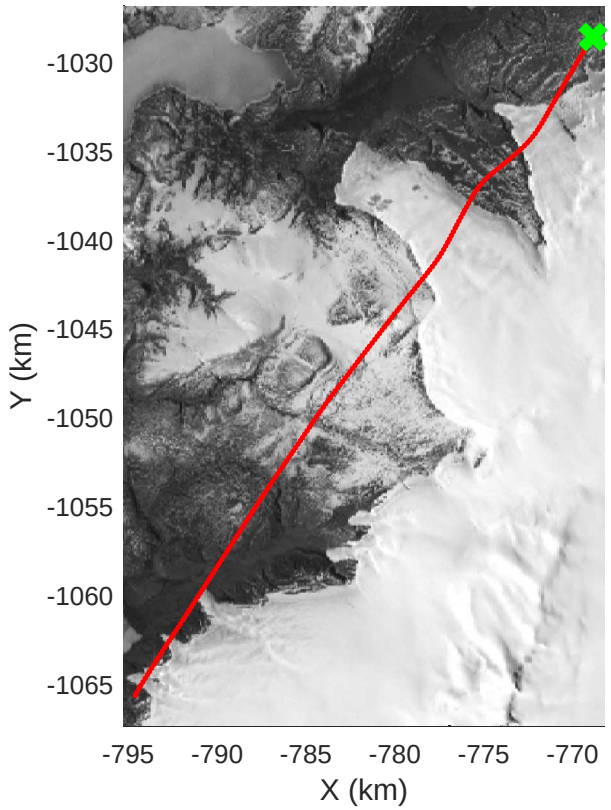
-1030
-1035
-1040
-1045
-1050
-1055
-1060
-1065
Y (km)
-795
-790
-785
-780
-775
-770
X (km)

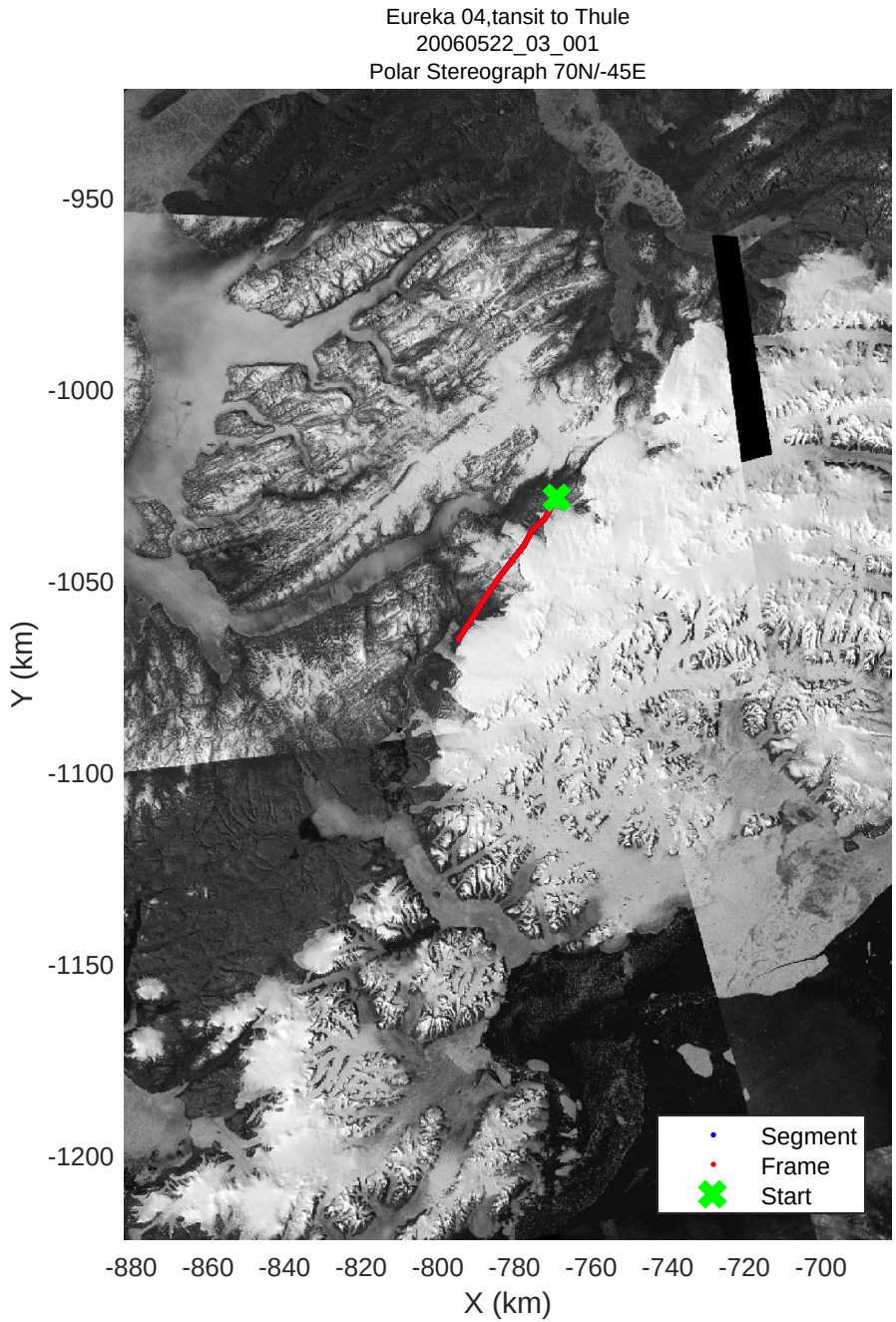
Eureka 04,tansit to Thule
20060522_03_001
Polar Stereograph 70N/-45E
-950
-1000
-1050
-1100
-1150
-1200
Y (km)
-880
-860
-840
-820
-800
-780
-760
-740
-720
-700
X (km)
Segment
Frame
Start


mcrds 2006_Greenland_TO: "Eureka 04,tansit to Thule" 20060522_03_001: 16:17:05.3 to 16:26:40.4 GPS
WGS-84 Elevation, e_r = 3.15 (m)
700
600
500
400
300
200
100
0
Propagation delay (us)
3
4
5
6
7
8
0.00 km
78.185 N
81.778 W
9.26 km
78.103 N
81.767 W
18.49 km
78.021 N
81.757 W
distance
latitude
longitude
27.73 km
77.938 N
81.760 W
36.97 km
77.856 N
81.738 W
46.21 km
77.773 N
81.709 W

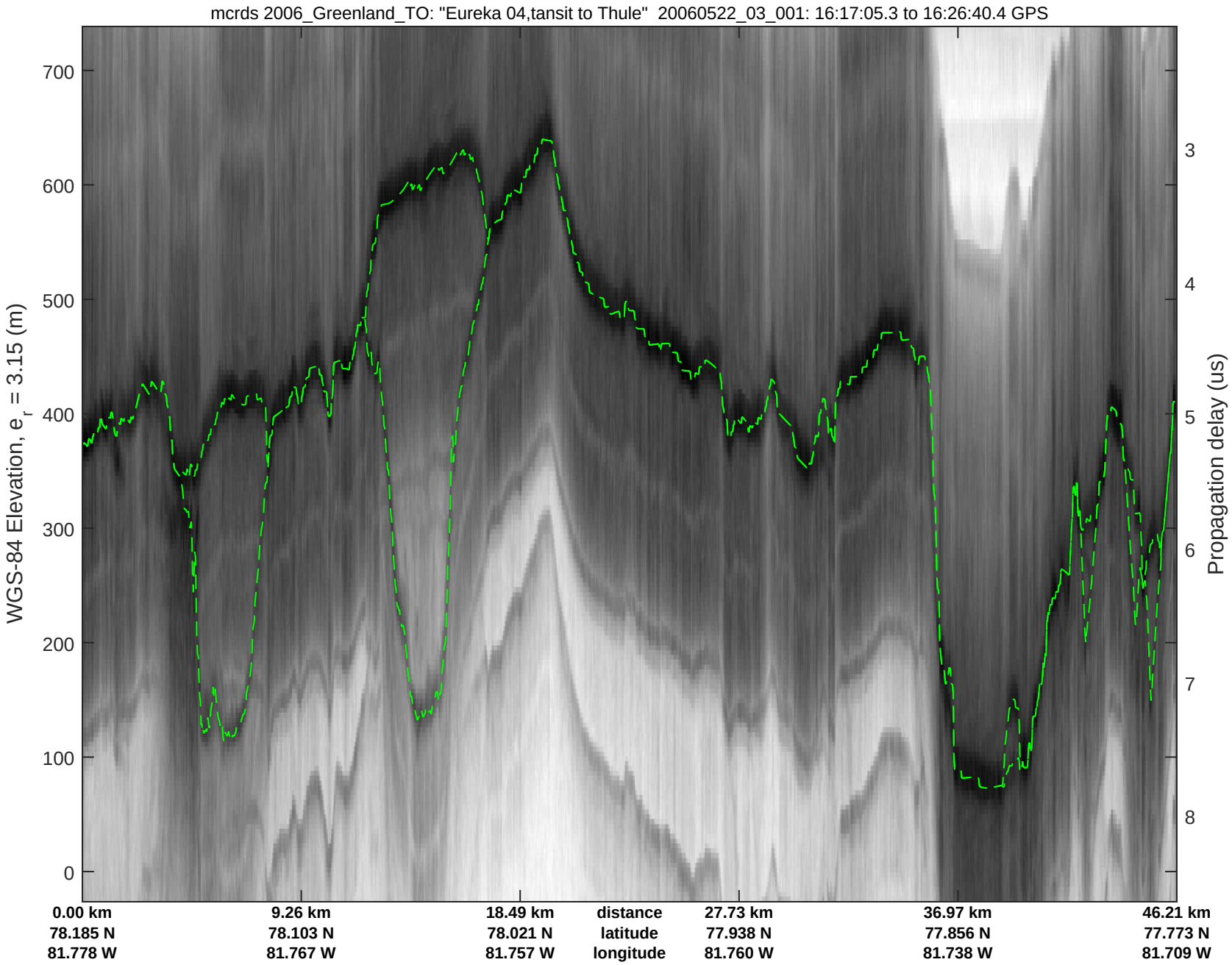
mcrds 2006_Greenland_TO: "Eureka 04,tansit to Thule" 20060522_03_001: 16:17:05.3 to 16:26:40.4 GPS
WGS-84 Elevation, e_r = 3.15 (m)
700
600
500
400
300
200
100
0
Propagation delay (us)
3
4
5
6
7
8
0.00 km
78.185 N
81.778 W
9.26 km
78.103 N
81.767 W
18.49 km
78.021 N
81.757 W
distance
latitude
longitude
27.73 km
77.938 N
81.760 W
36.97 km
77.856 N
81.738 W
46.21 km
77.773 N
81.709 W