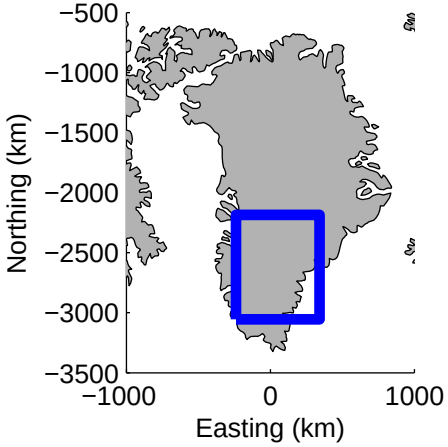
−500
−1000
−1500
−2000
−2500
−3000
−3500
Northing (km)
−1000
0
1000
Easting (km)

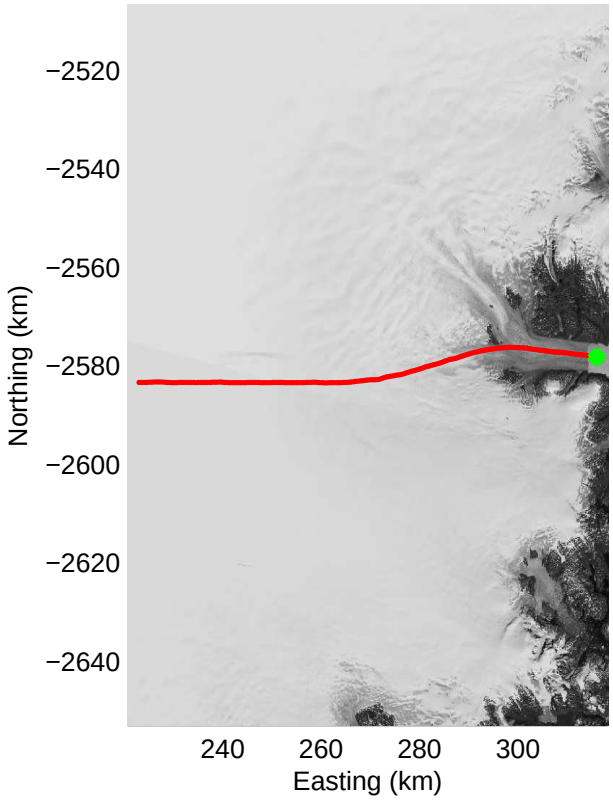
−2520
−2540
−2560
−2580
−2600
−2620
−2640
Northing (km)
240
260
280
300
Easting (km)

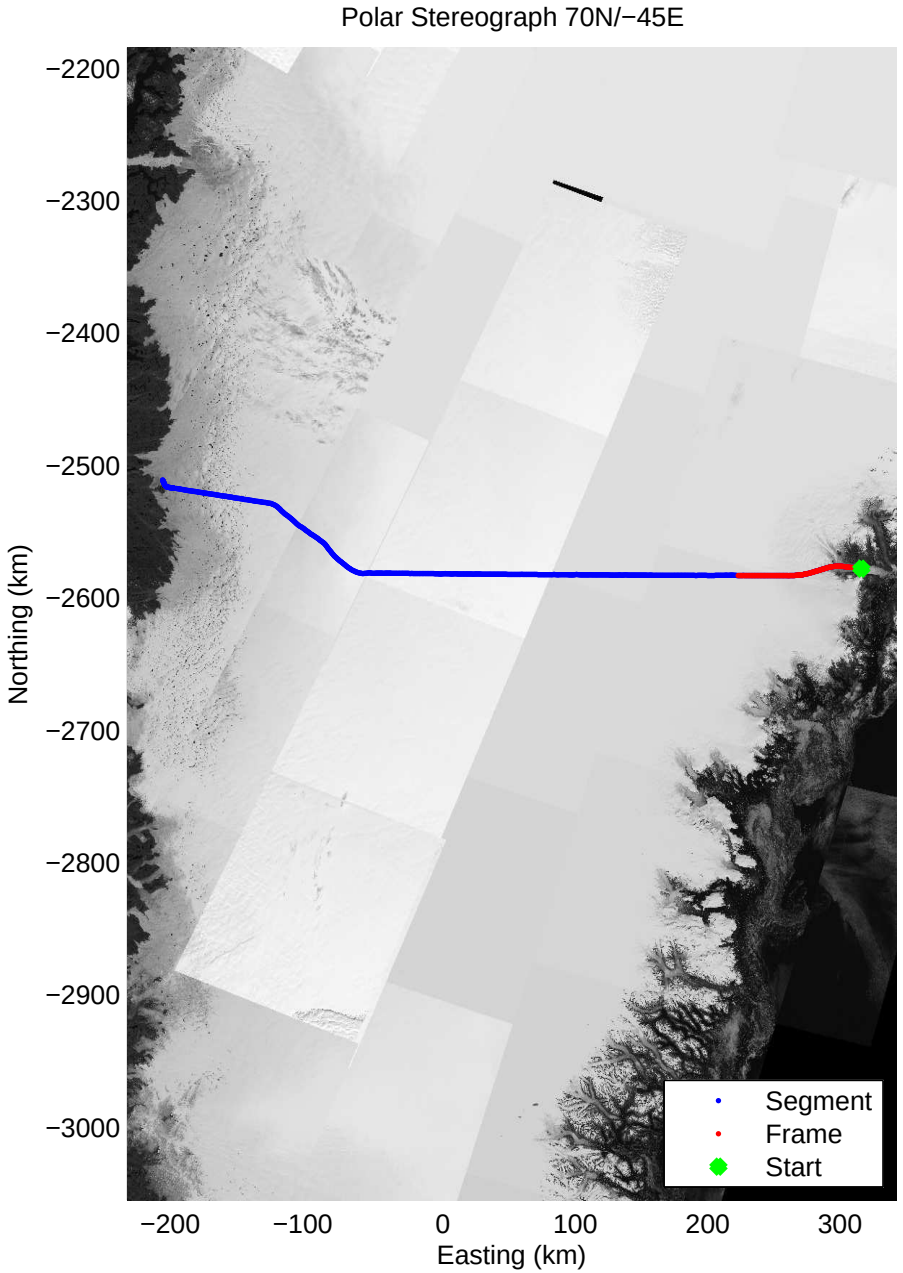
Polar Stereograph 70N/−45E
−2200
−2300
−2400
−2500
−2600
−2700
−2800
−2900
−3000
Northing (km)
−200
−100
0
100
200
300
Easting (km)
Segment
Frame
Start


Data Frame ID: 20050519_02_001
Depth, e_r = 3.15 (m)
0
500
1000
1500
2000
2500
3000
2−Way Travel Time (us)
0
5
10
15
20
25
30
35
40
45
0.00 km
66.349 N
38.013 W
18.68 km
66.386 N
38.417 W
37.36 km
66.363 N
38.826 W
Distance
Latitude
Longitude
56.03 km
66.358 N
39.239 W
74.71 km
66.374 N
39.652 W
93.37 km
66.389 N
40.066 W

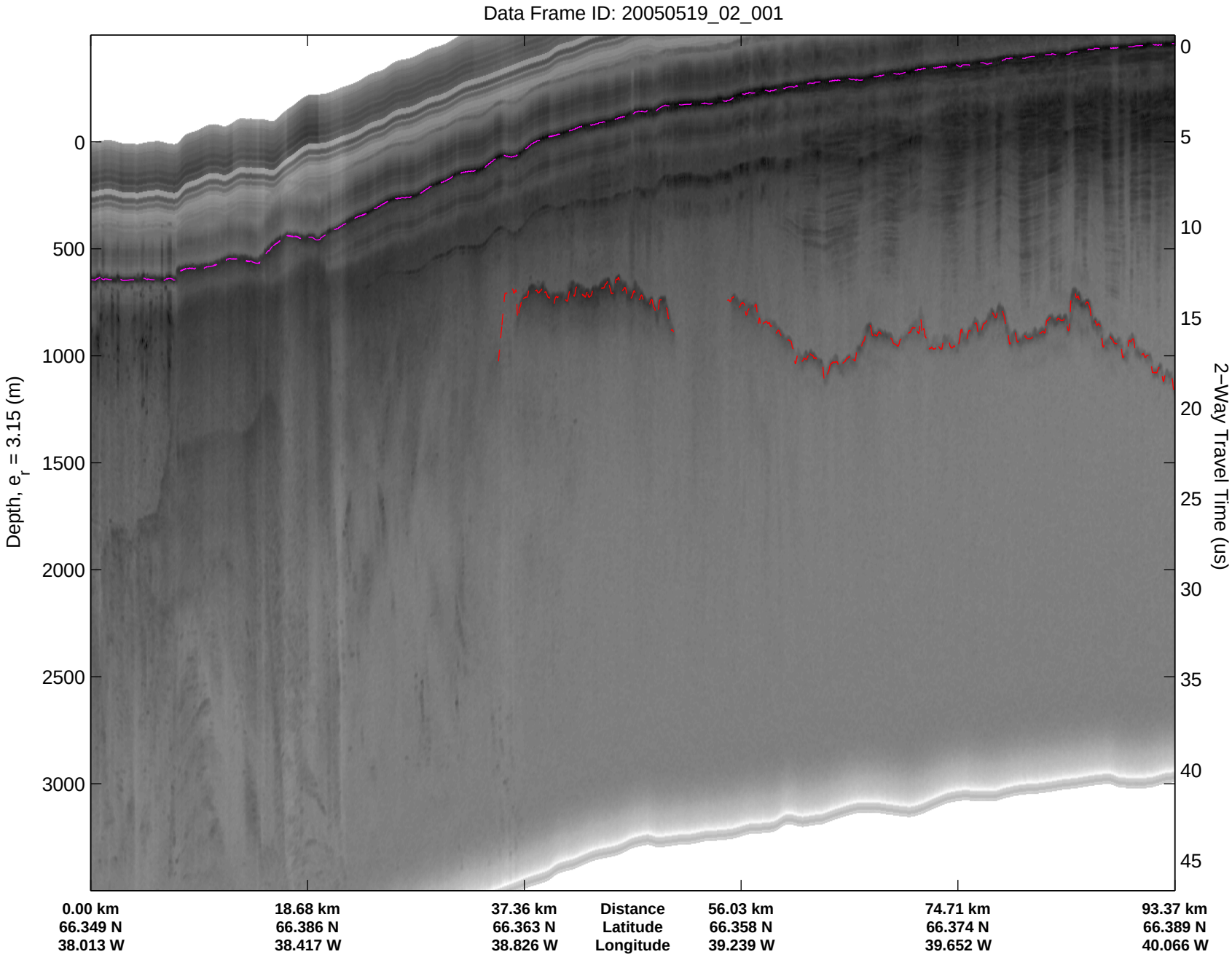
Data Frame ID: 20050519_02_001
Depth, e_r = 3.15 (m)
0
500
1000
1500
2000
2500
3000
2−Way Travel Time (us)
0
5
10
15
20
25
30
35
40
45
0.00 km
66.349 N
38.013 W
18.68 km
66.386 N
38.417 W
37.36 km
66.363 N
38.826 W
Distance
Latitude
Longitude
56.03 km
66.358 N
39.239 W
74.71 km
66.374 N
39.652 W
93.37 km
66.389 N
40.066 W

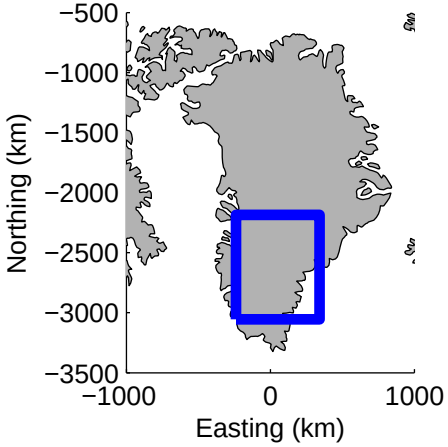
−500
−1000
−1500
−2000
−2500
−3000
−3500
Northing (km)
−1000
0
1000
Easting (km)

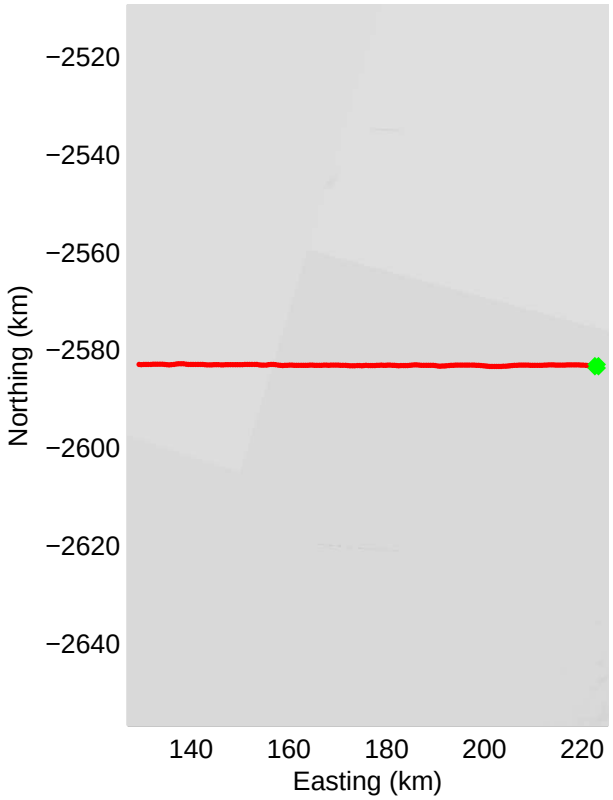
−2520
−2540
−2560
−2580
−2600
−2620
−2640
Northing (km)
140
160
180
200
220
Easting (km)

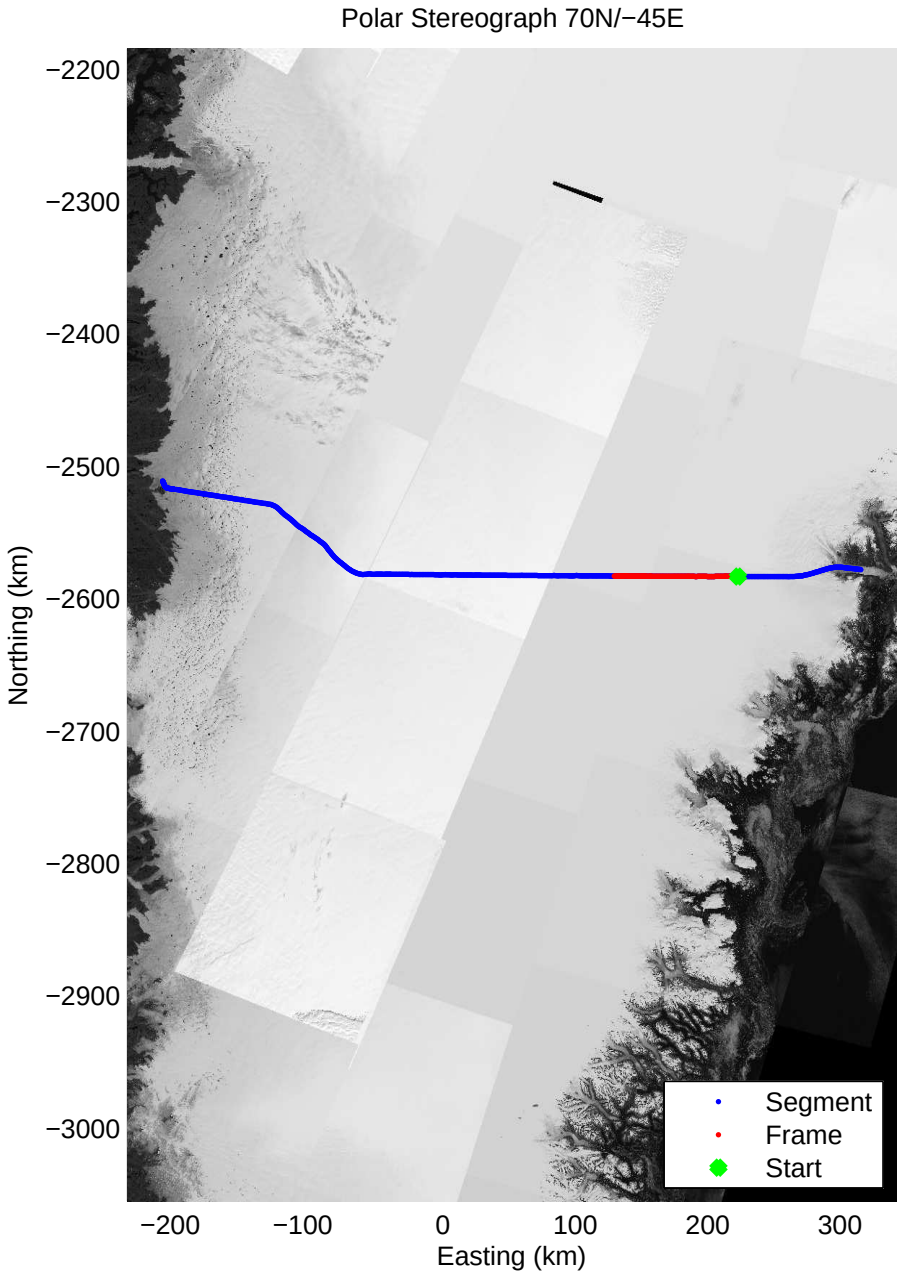
Polar Stereograph 70N/−45E
−2200
−2300
−2400
−2500
−2600
−2700
−2800
−2900
−3000
Northing (km)
−200
−100
0
100
200
300
Easting (km)
Segment
Frame
Start

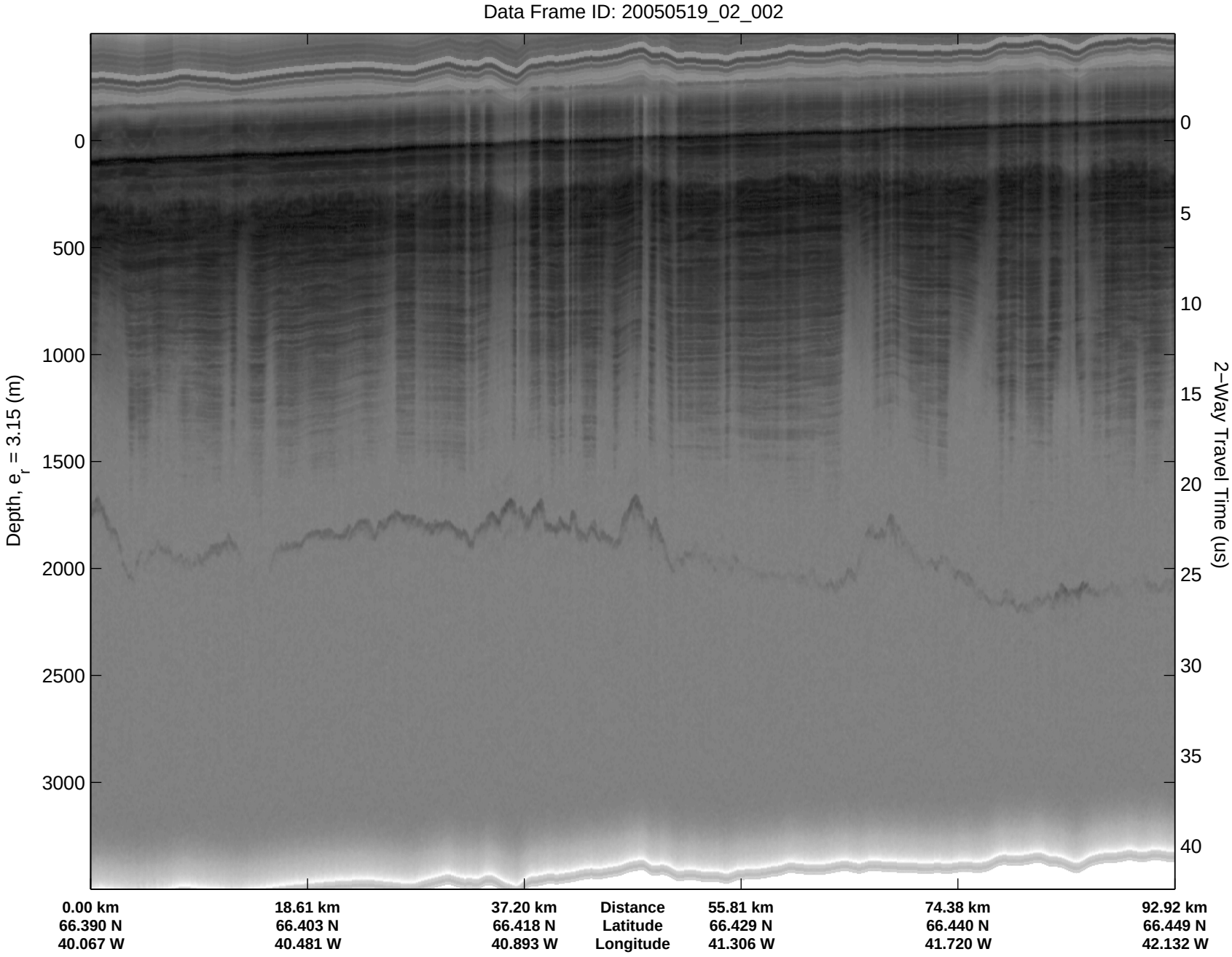
Data Frame ID: 20050519_02_002
Depth, e_r = 3.15 (m)
0
500
1000
1500
2000
2500
3000
2−Way Travel Time (us)
0
5
10
15
20
25
30
35
40
0.00 km
66.390 N
40.067 W
18.61 km
66.403 N
40.481 W
37.20 km
66.418 N
40.893 W
Distance
Latitude
Longitude
55.81 km
66.429 N
41.306 W
74.38 km
66.440 N
41.720 W
92.92 km
66.449 N
42.132 W

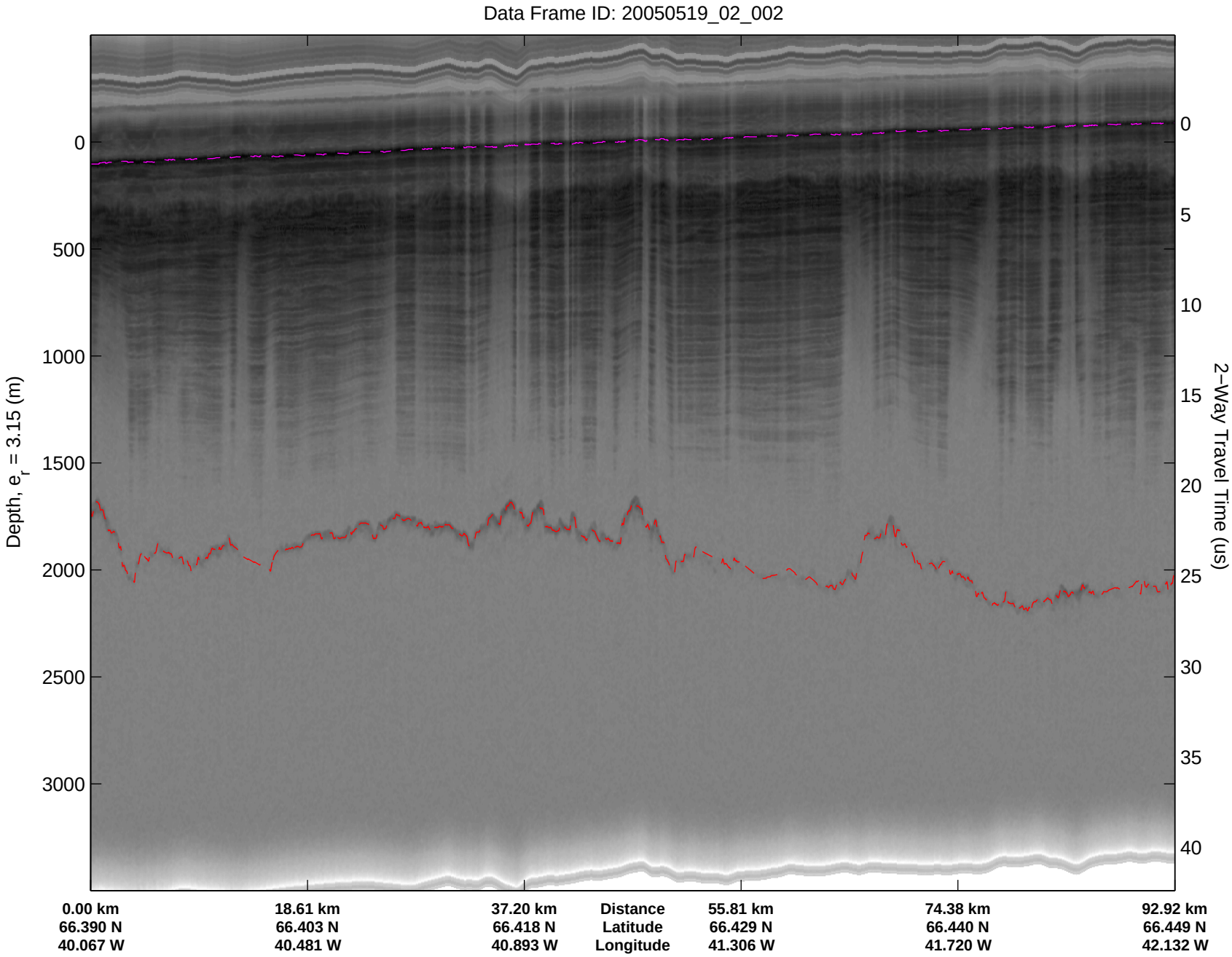
Data Frame ID: 20050519_02_002
Depth, e_r = 3.15 (m)
0
500
1000
1500
2000
2500
3000
2−Way Travel Time (us)
0
5
10
15
20
25
30
35
40
0.00 km
66.390 N
40.067 W
18.61 km
66.403 N
40.481 W
37.20 km
66.418 N
40.893 W
Distance
Latitude
Longitude
55.81 km
66.429 N
41.306 W
74.38 km
66.440 N
41.720 W
92.92 km
66.449 N
42.132 W

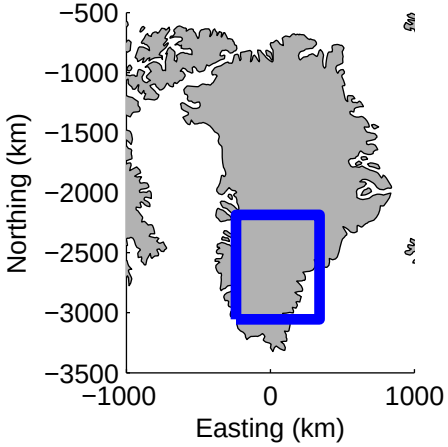
−500
−1000
−1500
−2000
−2500
−3000
−3500
Northing (km)
−1000
0
1000
Easting (km)

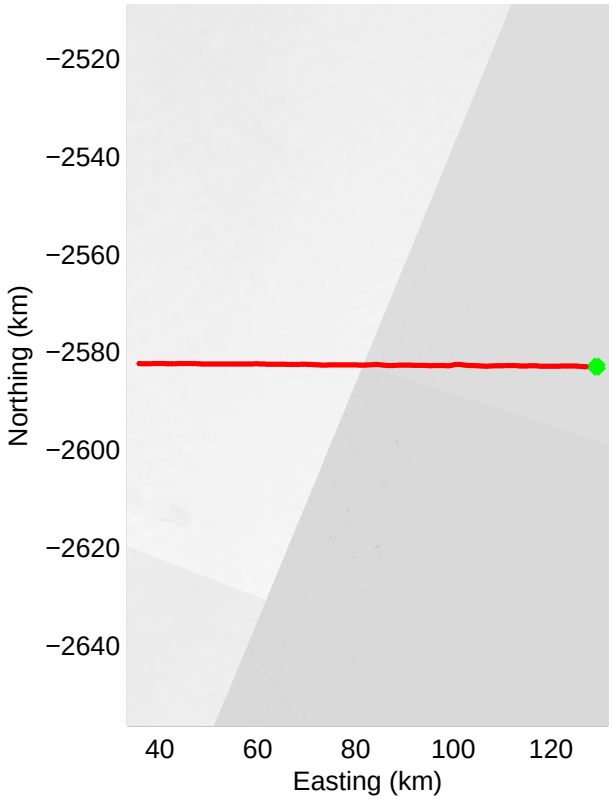
−2520
−2540
−2560
−2580
−2600
−2620
−2640
Northing (km)
40
60
80
100
120
Easting (km)

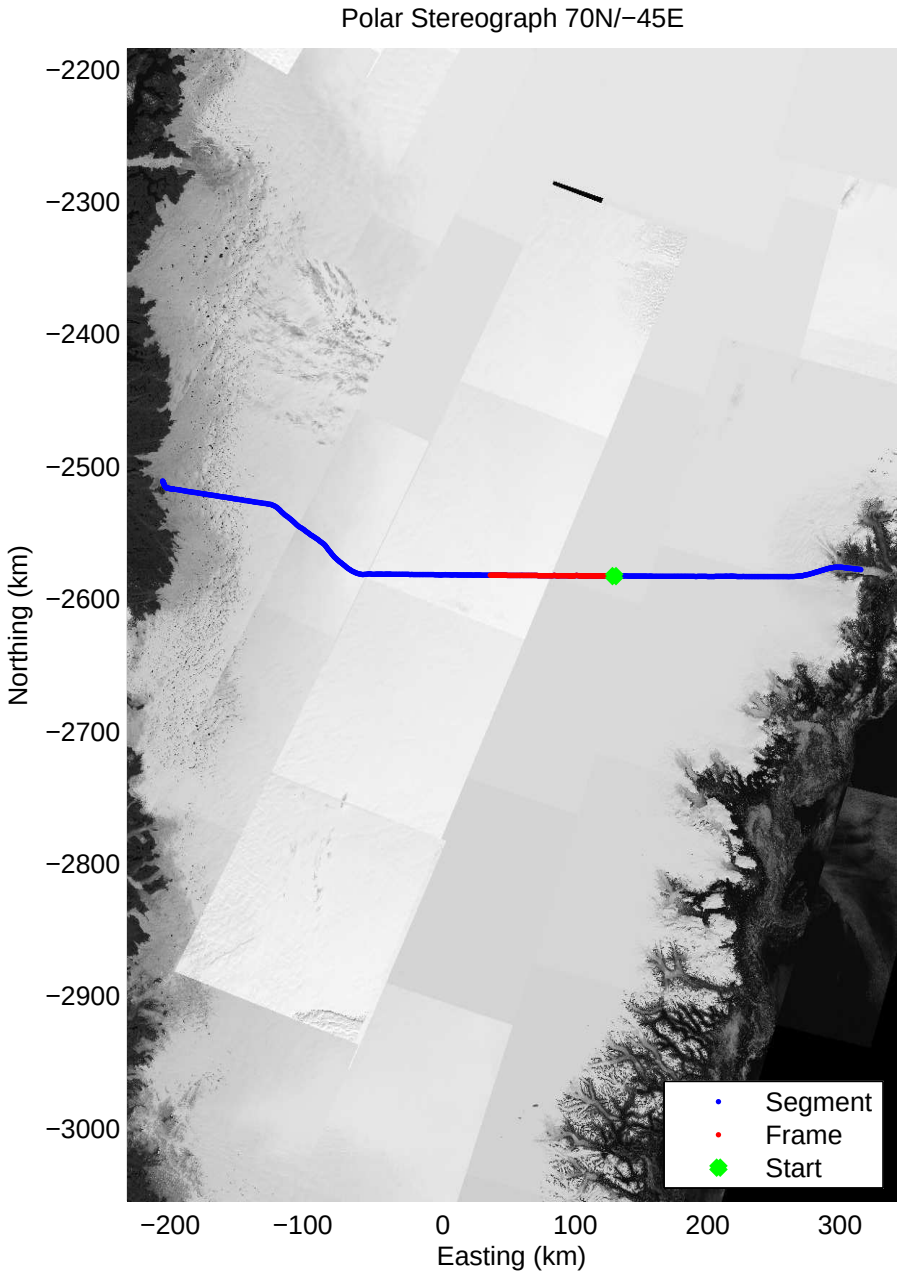
Polar Stereograph 70N/−45E
−2200
−2300
−2400
−2500
−2600
−2700
−2800
−2900
−3000
Northing (km)
−200
−100
0
100
200
300
Easting (km)
Segment
Frame
Start


Data Frame ID: 20050519_02_003
Depth, e_r = 3.15 (m)
0
500
1000
1500
2000
2500
3000
−5
0
5
10
15
20
25
30
35
40
2−Way Travel Time (us)
0.00 km
66.449 N
42.134 W
18.56 km
66.459 N
42.548 W
37.12 km
66.466 N
42.962 W
Distance
Latitude
Longitude
55.69 km
66.471 N
43.377 W
74.26 km
66.478 N
43.793 W
92.77 km
66.481 N
44.207 W

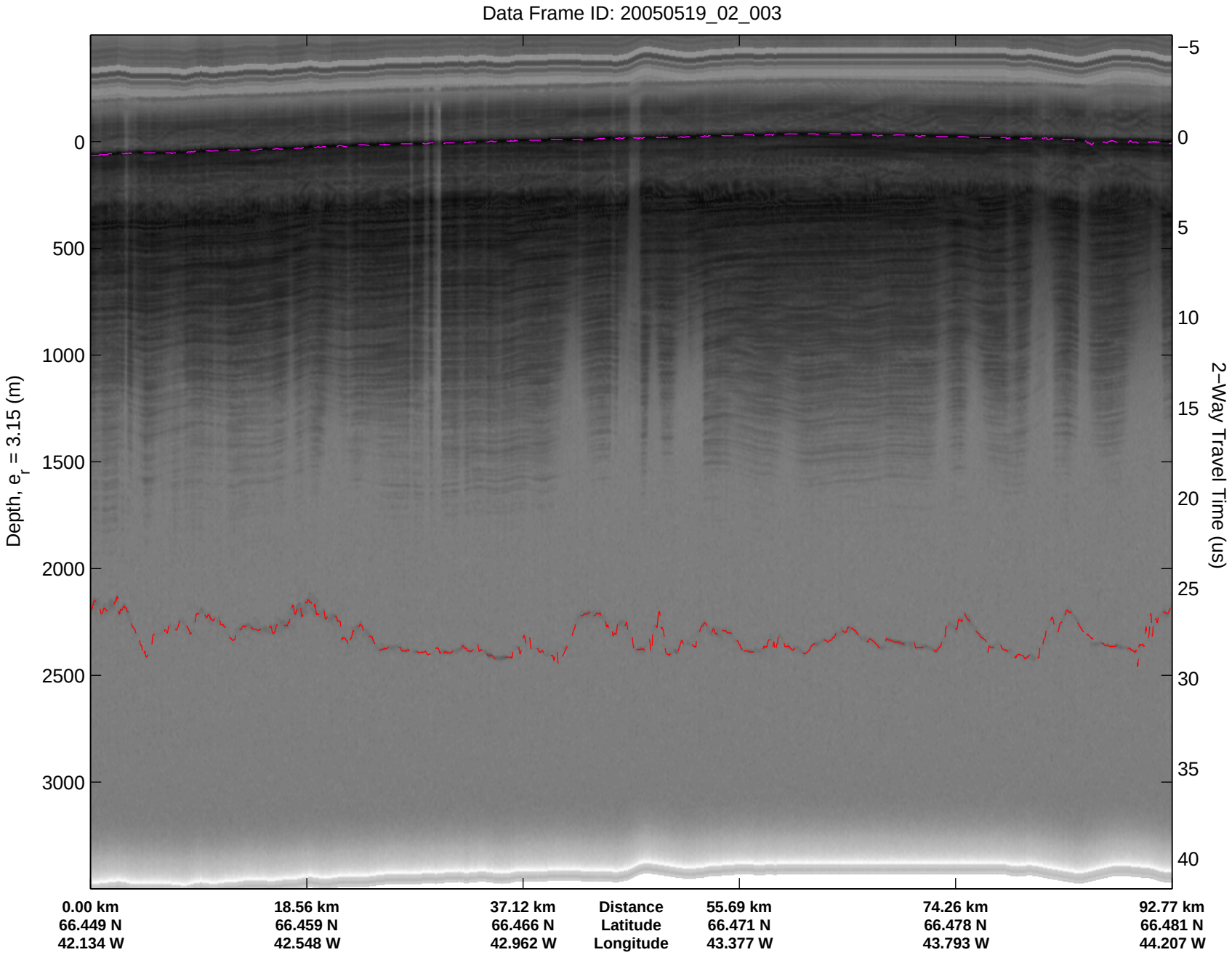
Data Frame ID: 20050519_02_003
Depth, e_r = 3.15 (m)
2−Way Travel Time (us)
0
500
1000
1500
2000
2500
3000
−5
0
5
10
15
20
25
30
35
40
0.00 km
66.449 N
42.134 W
18.56 km
66.459 N
42.548 W
37.12 km
66.466 N
42.962 W
Distance
Latitude
Longitude
55.69 km
66.471 N
43.377 W
74.26 km
66.478 N
43.793 W
92.77 km
66.481 N
44.207 W

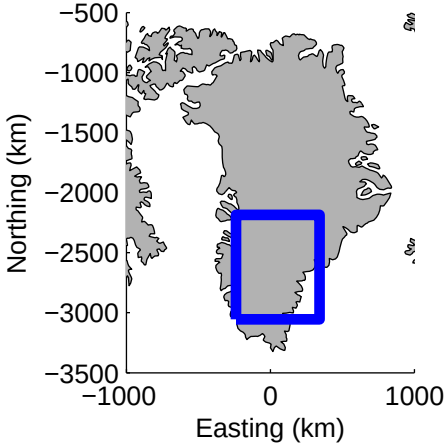
−500
−1000
−1500
−2000
−2500
−3000
−3500
Northing (km)
−1000
0
1000
Easting (km)

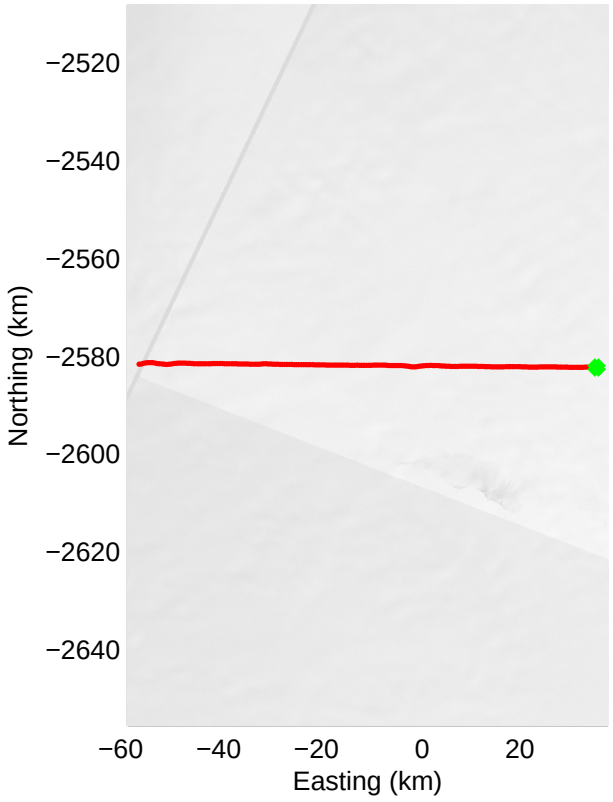
−2520
−2540
−2560
−2580
−2600
−2620
−2640
Northing (km)
−60
−40
−20
0
20
Easting (km)

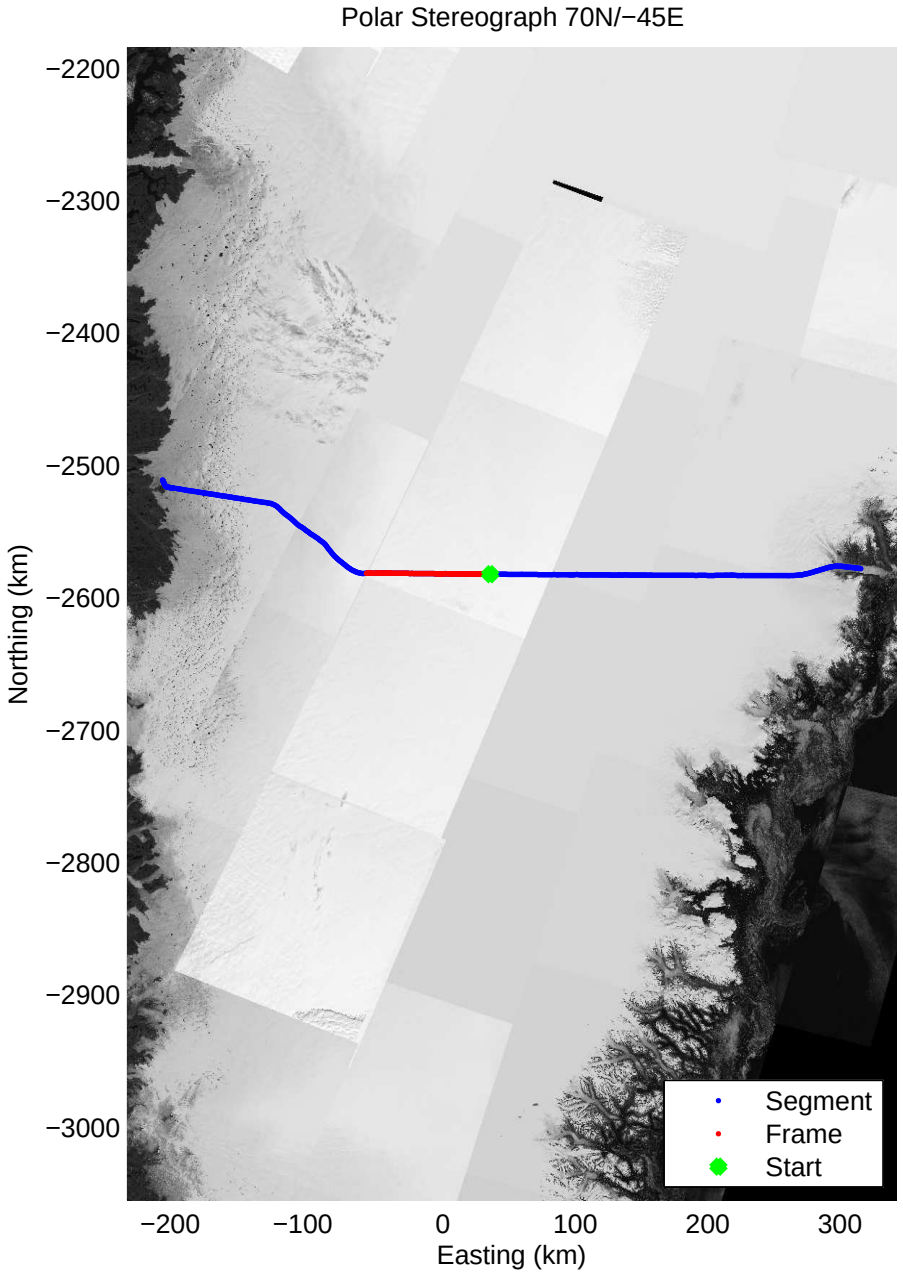
Polar Stereograph 70N/−45E
−2200
−2300
−2400
−2500
−2600
−2700
−2800
−2900
−3000
Northing (km)
−200
−100
0
100
200
300
Easting (km)
Segment
Frame
Start


Data Frame ID: 20050519_02_004
−500
0
500
1000
1500
2000
2500
3000
3500
Depth, e_r = 3.15 (m)
−5
0
5
10
15
20
25
30
35
40
2−Way Travel Time (us)
0.00 km
66.481 N
44.208 W
18.55 km
66.484 N
44.624 W
37.09 km
66.484 N
45.039 W
Distance
Latitude
Longitude
55.64 km
66.487 N
45.454 W
74.18 km
66.487 N
45.869 W
92.71 km
66.484 N
46.282 W

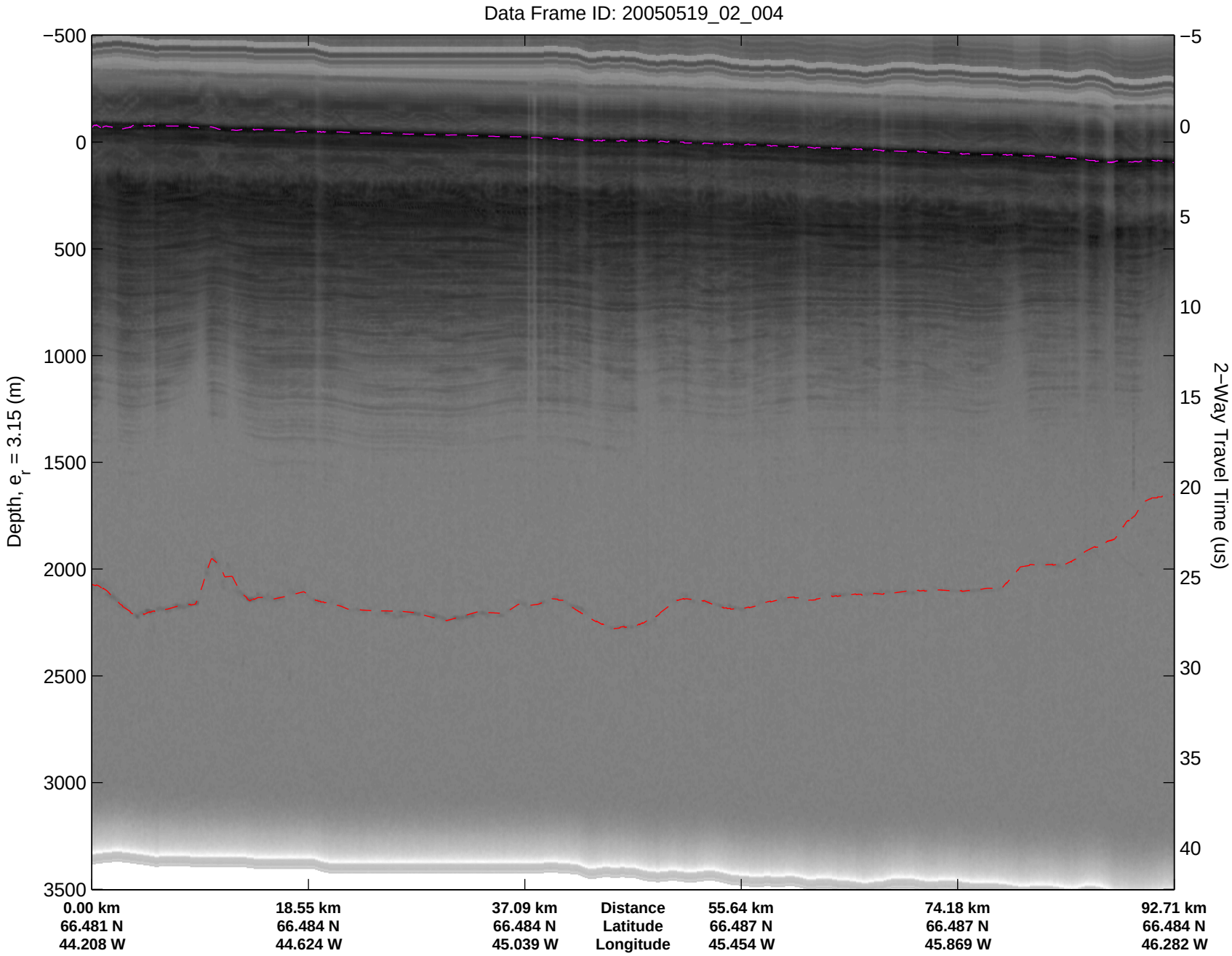
Data Frame ID: 20050519_02_004
−500
0
500
1000
1500
2000
2500
3000
3500
Depth, e_r = 3.15 (m)
−5
0
5
10
15
20
25
30
35
40
2−Way Travel Time (us)
0.00 km
66.481 N
44.208 W
18.55 km
66.484 N
44.624 W
37.09 km
66.484 N
45.039 W
Distance
Latitude
Longitude
55.64 km
66.487 N
45.454 W
74.18 km
66.487 N
45.869 W
92.71 km
66.484 N
46.282 W

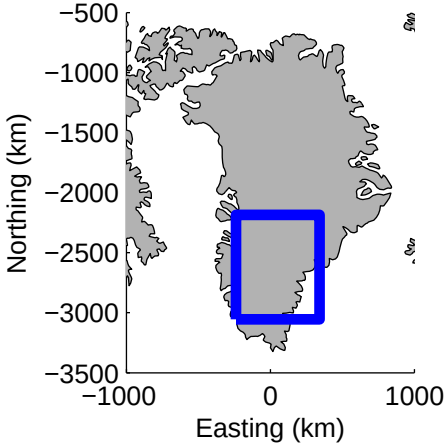
−500
−1000
−1500
−2000
−2500
−3000
−3500
Northing (km)
−1000
0
1000
Easting (km)

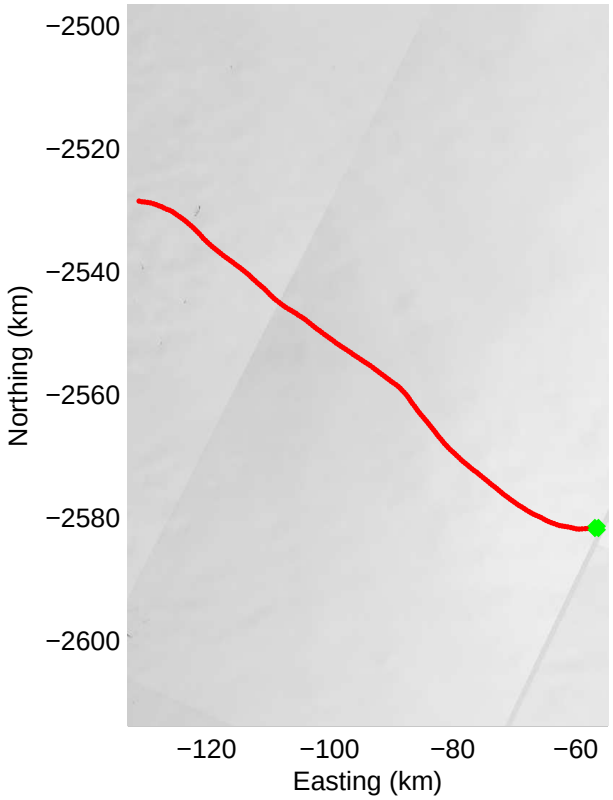
−2500
−2520
−2540
−2560
−2580
−2600
Northing (km)
−120
−100
−80
−60
Easting (km)

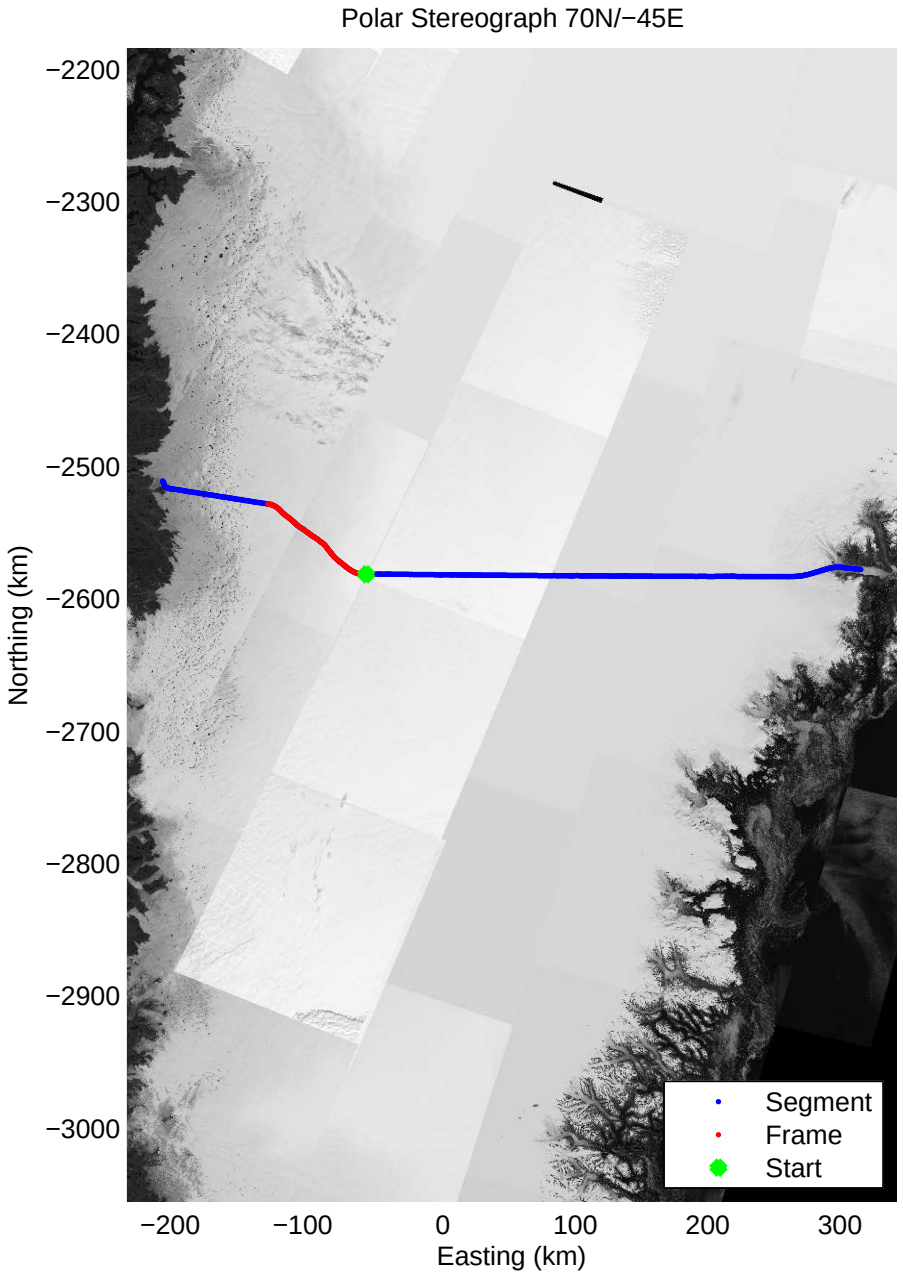
Polar Stereograph 70N/−45E
−2200
−2300
−2400
−2500
−2600
−2700
−2800
−2900
−3000
Northing (km)
−200
−100
0
100
200
300
Easting (km)
Segment
Frame
Start


Data Frame ID: 20050519_02_005
−500
0
500
1000
1500
2000
2500
3000
3500
Depth, e_r = 3.15 (m)
0
5
10
15
20
25
30
35
40
2−Way Travel Time (us)
0.00 km
66.484 N
46.283 W
18.57 km
66.541 N
46.660 W
37.13 km
66.655 N
46.961 W
Distance
Latitude
Longitude
55.70 km
66.752 N
47.297 W
74.22 km
66.848 N
47.637 W
92.73 km
66.930 N
47.993 W

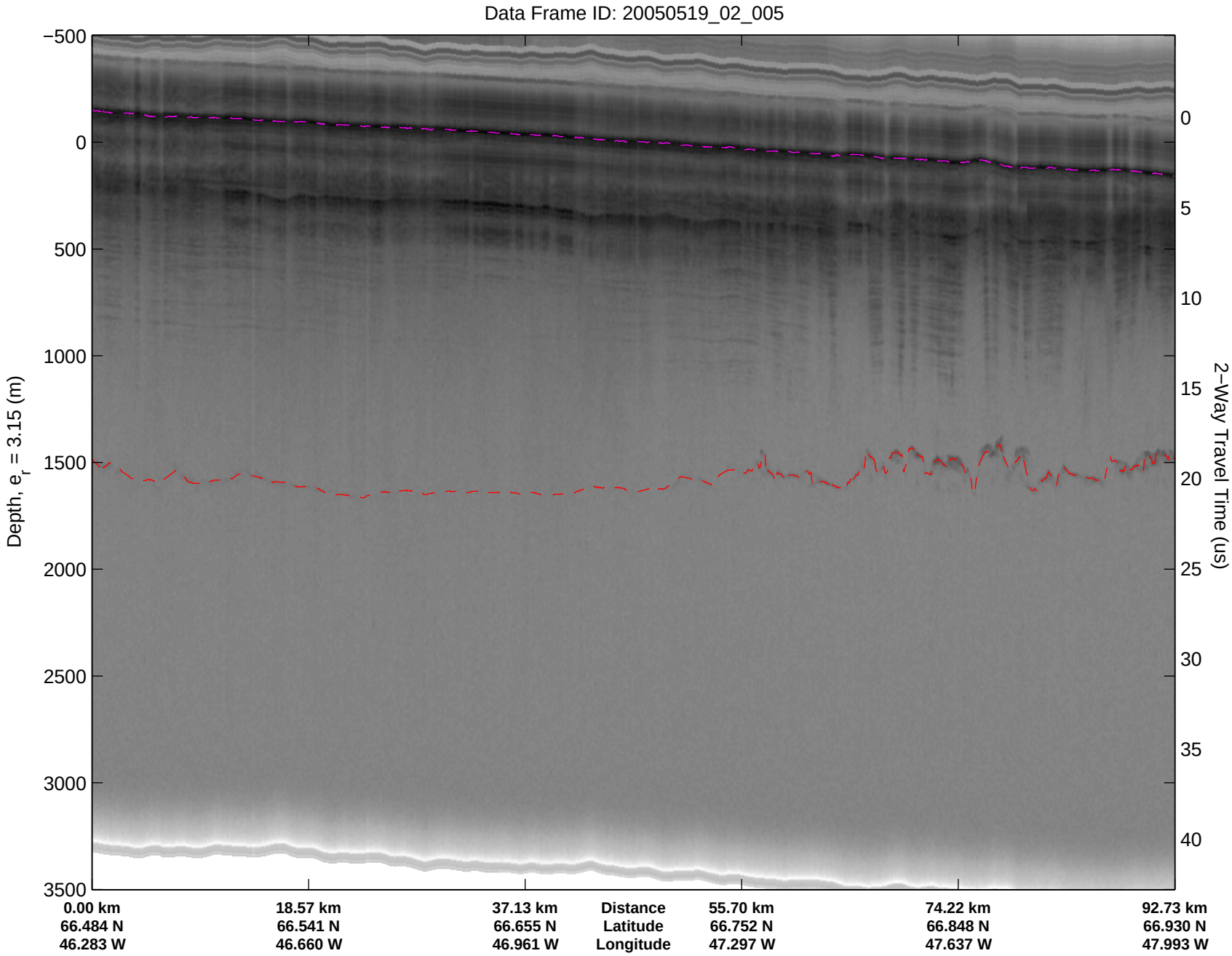
Data Frame ID: 20050519_02_005
−500
0
500
1000
1500
2000
2500
3000
3500
Depth, e_r = 3.15 (m)
0
5
10
15
20
25
30
35
40
2−Way Travel Time (us)
0.00 km
66.484 N
46.283 W
18.57 km
66.541 N
46.660 W
37.13 km
66.655 N
46.961 W
Distance
Latitude
Longitude
55.70 km
66.752 N
47.297 W
74.22 km
66.848 N
47.637 W
92.73 km
66.930 N
47.993 W

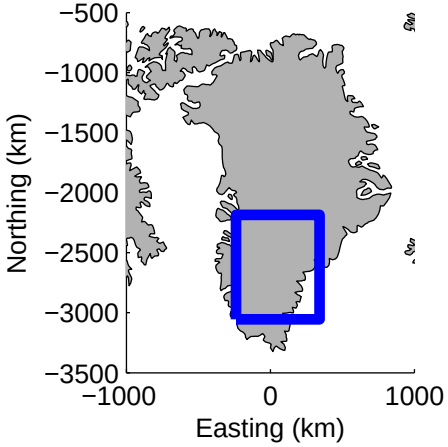
−500
−1000
−1500
−2000
−2500
−3000
−3500
Northing (km)
−1000
0
1000
Easting (km)


−2470
−2480
−2490
−2500
−2510
−2520
−2530
−2540
−2550
−2560
−2570
Northing (km)
−200
−180
−160
−140
Easting (km)

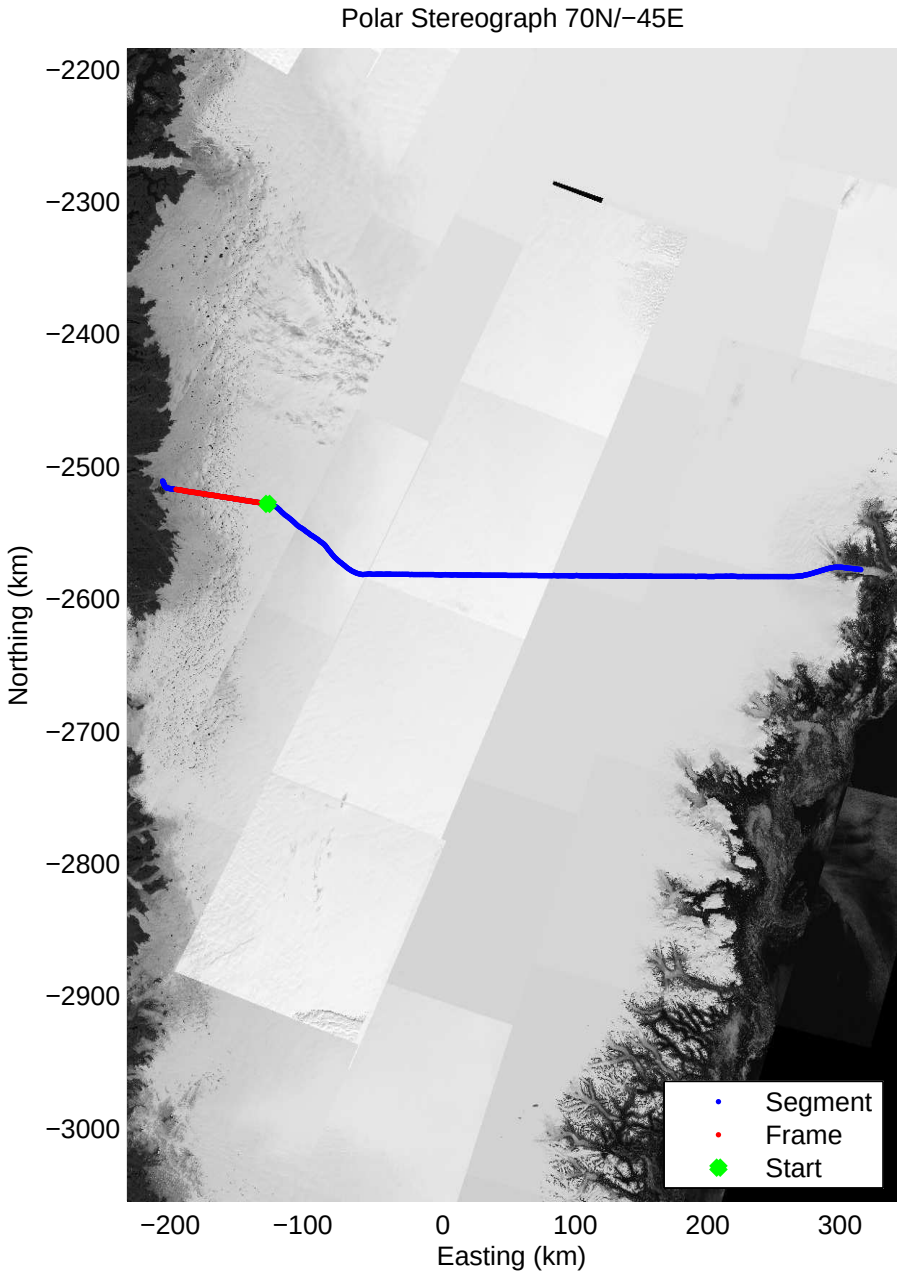
Polar Stereograph 70N/−45E
−2200
−2300
−2400
−2500
−2600
−2700
−2800
−2900
−3000
Northing (km)
−200
−100
0
100
200
300
Easting (km)
Segment
Frame
Start

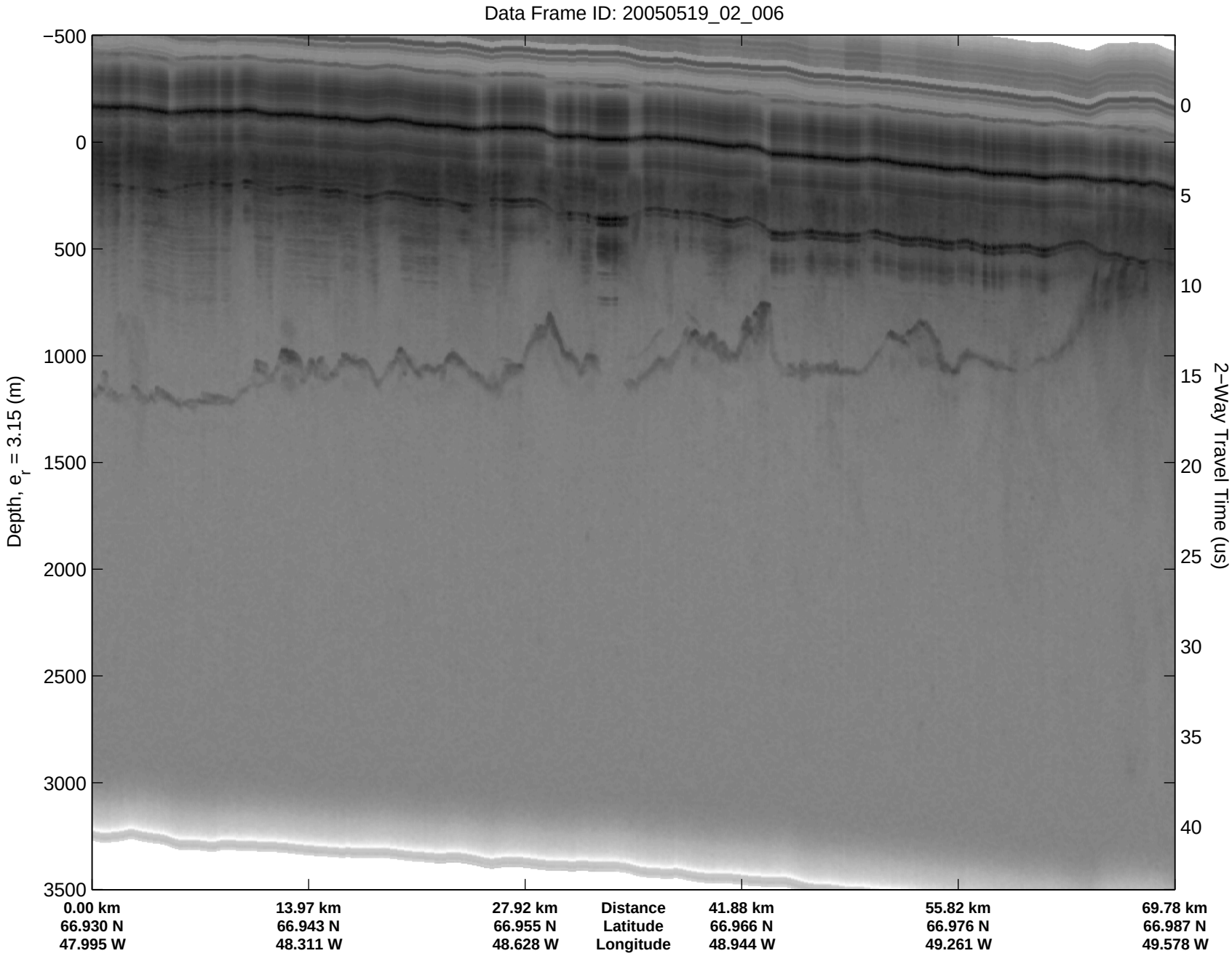
Data Frame ID: 20050519_02_006
−500
0
500
1000
1500
2000
2500
3000
3500
Depth, e_r = 3.15 (m)
0
5
10
15
20
25
30
35
40
2−Way Travel Time (us)
0.00 km
66.930 N
47.995 W
13.97 km
66.943 N
48.311 W
27.92 km
66.955 N
48.628 W
Distance
Latitude
Longitude
41.88 km
66.966 N
48.944 W
55.82 km
66.976 N
49.261 W
69.78 km
66.987 N
49.578 W

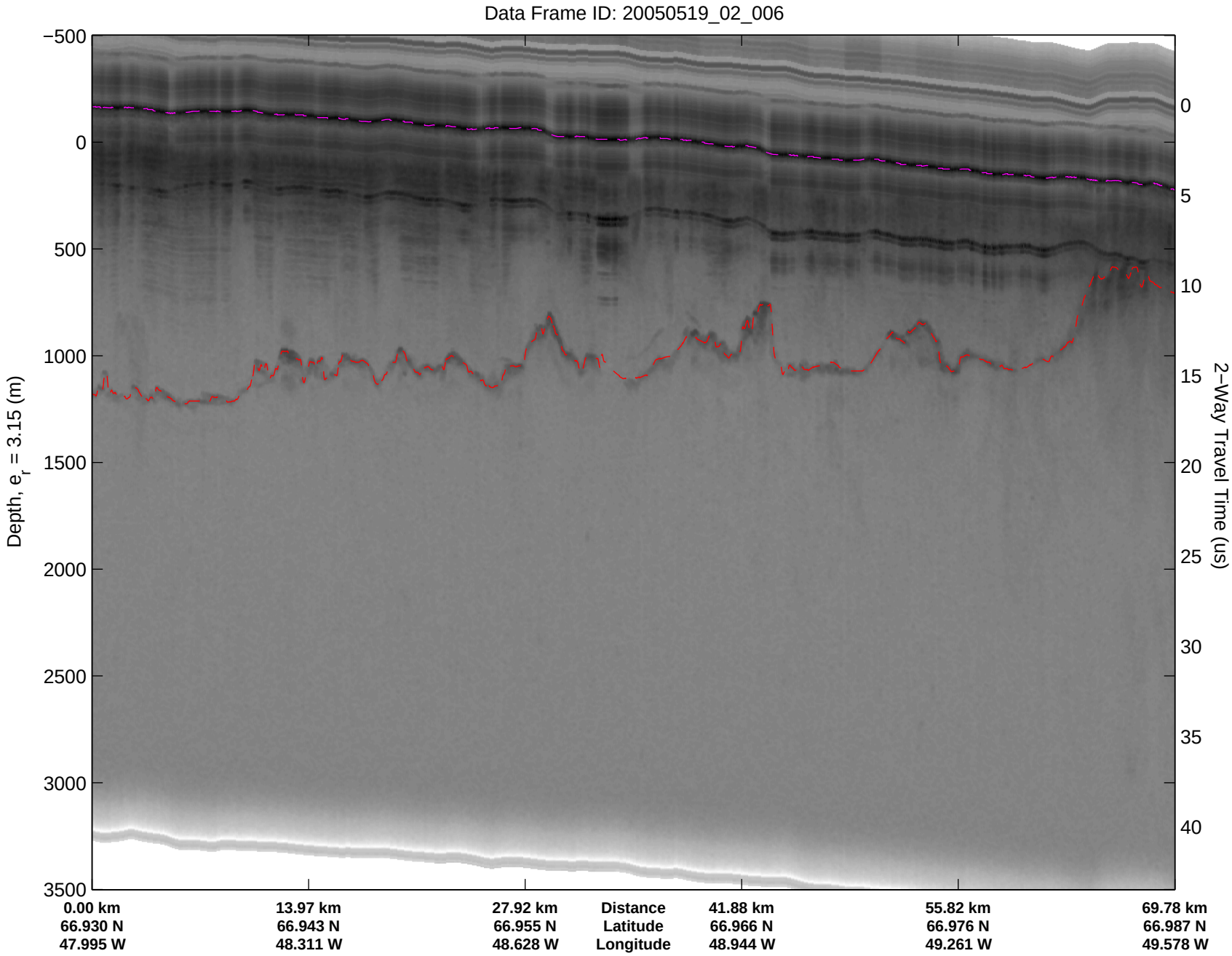
Data Frame ID: 20050519_02_006
−500
0
500
1000
1500
2000
2500
3000
3500
Depth, e_r = 3.15 (m)
0
5
10
15
20
25
30
35
40
2−Way Travel Time (us)
0.00 km
66.930 N
47.995 W
13.97 km
66.943 N
48.311 W
27.92 km
66.955 N
48.628 W
Distance
Latitude
Longitude
41.88 km
66.966 N
48.944 W
55.82 km
66.976 N
49.261 W
69.78 km
66.987 N
49.578 W

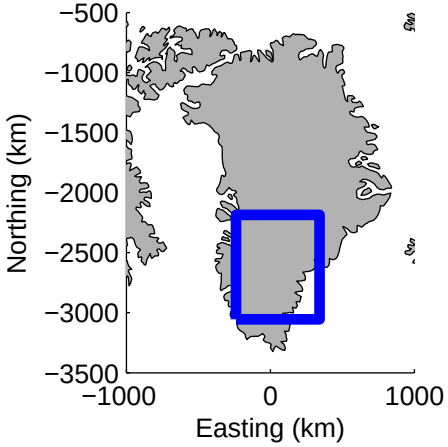
−500
−1000
−1500
−2000
−2500
−3000
−3500
Northing (km)
−1000
0
1000
Easting (km)

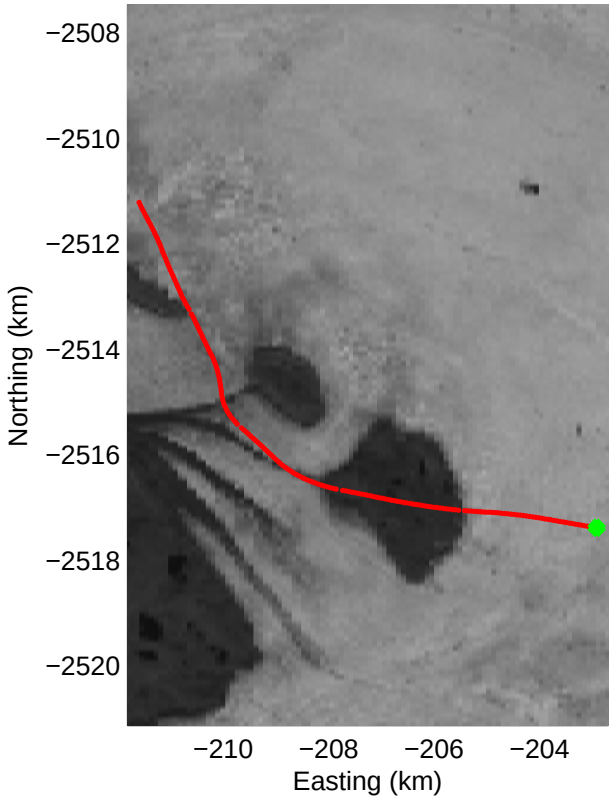
−2508
−2510
−2512
−2514
−2516
−2518
−2520
Northing (km)
−210
−208
−206
−204
Easting (km)

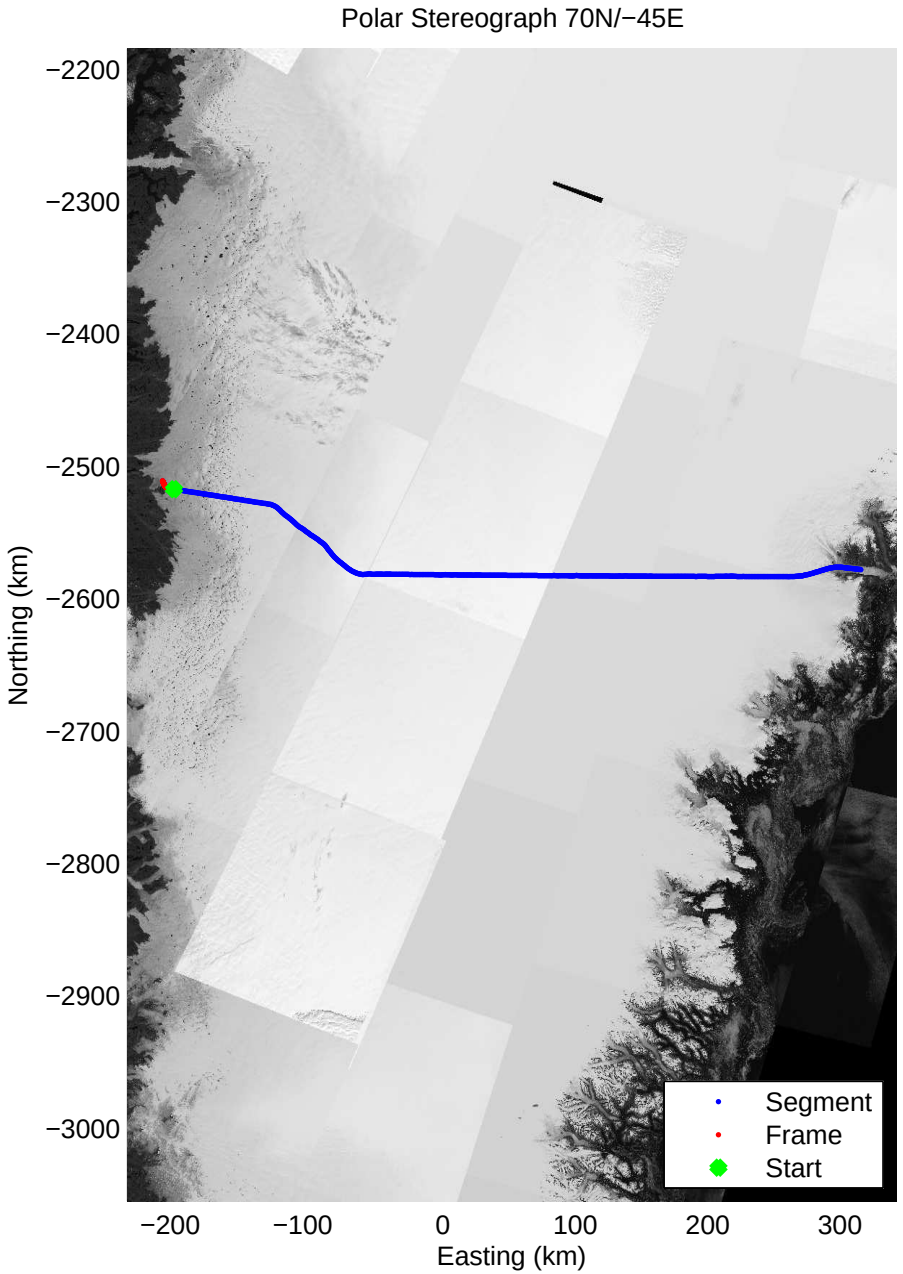
Polar Stereograph 70N/−45E
−2200
−2300
−2400
−2500
−2600
−2700
−2800
−2900
−3000
Northing (km)
−200
−100
0
100
200
300
Easting (km)
Segment
Frame
Start


Data Frame ID: 20050519_02_007
Depth, e_r = 3.15 (m)
0
500
1000
1500
2000
2500
3000
3500
2−Way Travel Time (us)
0
5
10
15
20
25
30
35
40
0.00 km
66.988 N
49.612 W
2.46 km
66.989 N
49.667 W
4.92 km
66.990 N
49.721 W
Distance
Latitude
Longitude
7.39 km
66.999 N
49.767 W
9.85 km
67.018 N
49.793 W
12.31 km
67.036 N
49.820 W


Data Frame ID: 20050519_02_007
Depth, e_r = 3.15 (m)
0
500
1000
1500
2000
2500
3000
3500
2−Way Travel Time (us)
0
5
10
15
20
25
30
35
40
0.00 km
66.988 N
49.612 W
2.46 km
66.989 N
49.667 W
4.92 km
66.990 N
49.721 W
Distance
Latitude
Longitude
7.39 km
66.999 N
49.767 W
9.85 km
67.018 N
49.793 W
12.31 km
67.036 N
49.820 W