
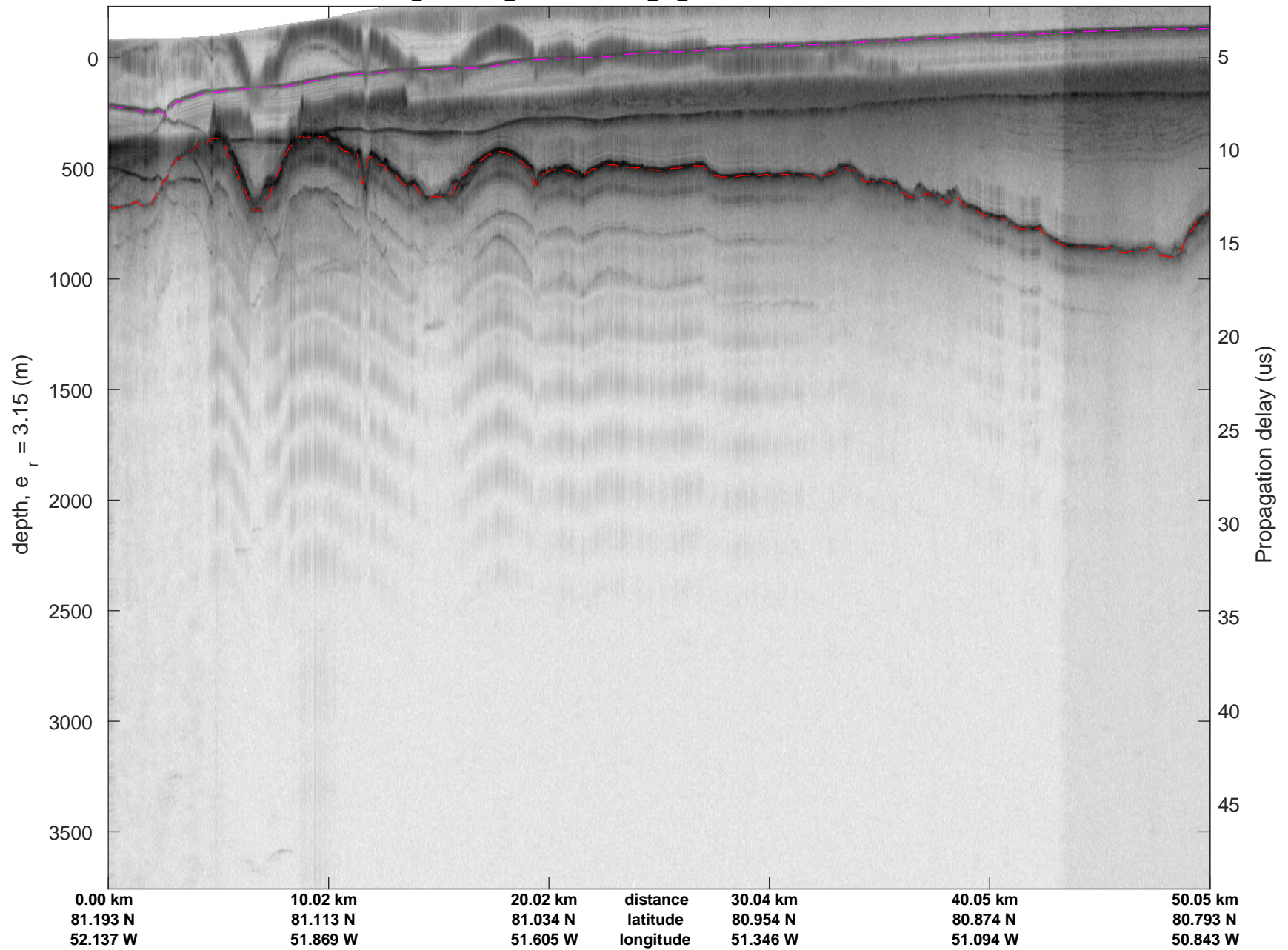

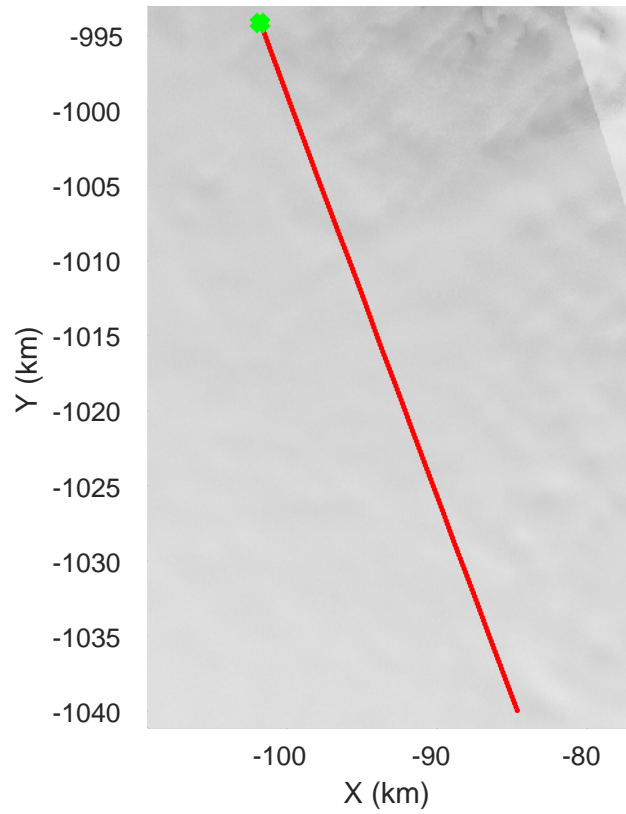
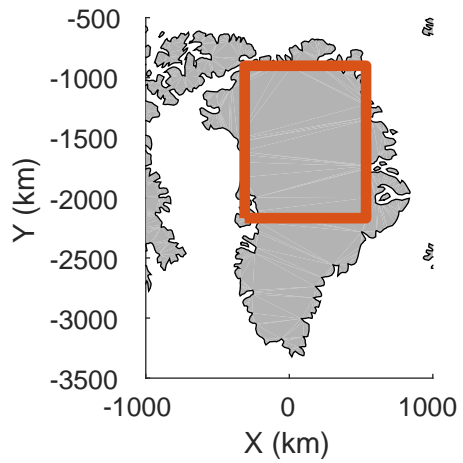


icards 2002\_Greenland\_P3: "" 20020530\_04\_001: 13:36:10.1 to 13:41:57.3 GPS




icards 2002\_Greenland\_P3: "" 20020530\_04\_001: 13:36:10.1 to 13:41:57.3 GPS

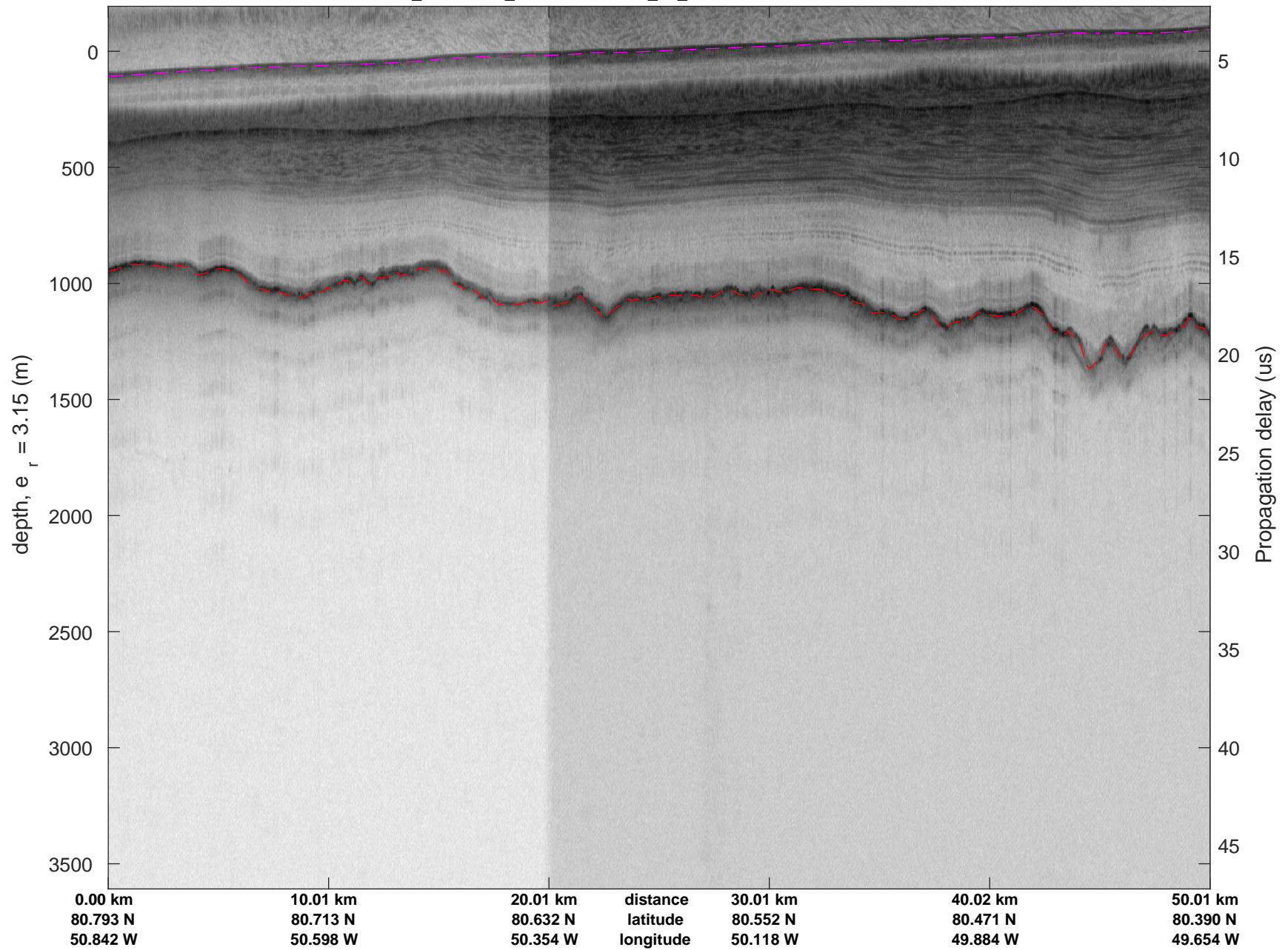



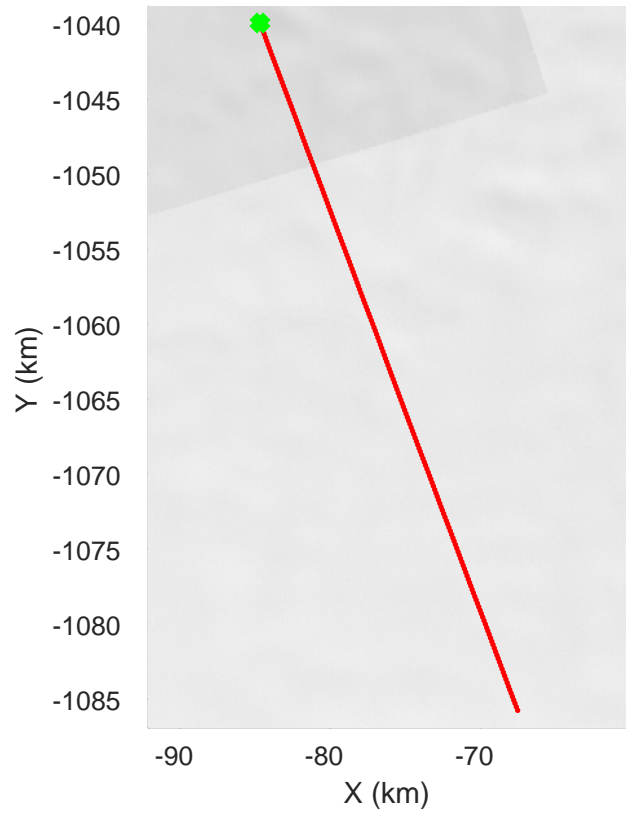
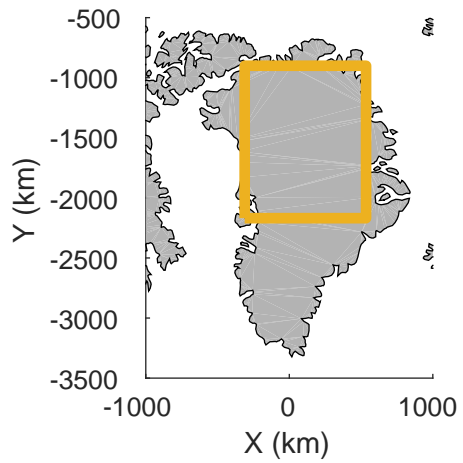


icards 2002\_Greenland\_P3: "" 20020530\_04\_002: 13:41:57.5 to 13:47:39.5 GPS




icards 2002\_Greenland\_P3: "" 20020530\_04\_002: 13:41:57.5 to 13:47:39.5 GPS



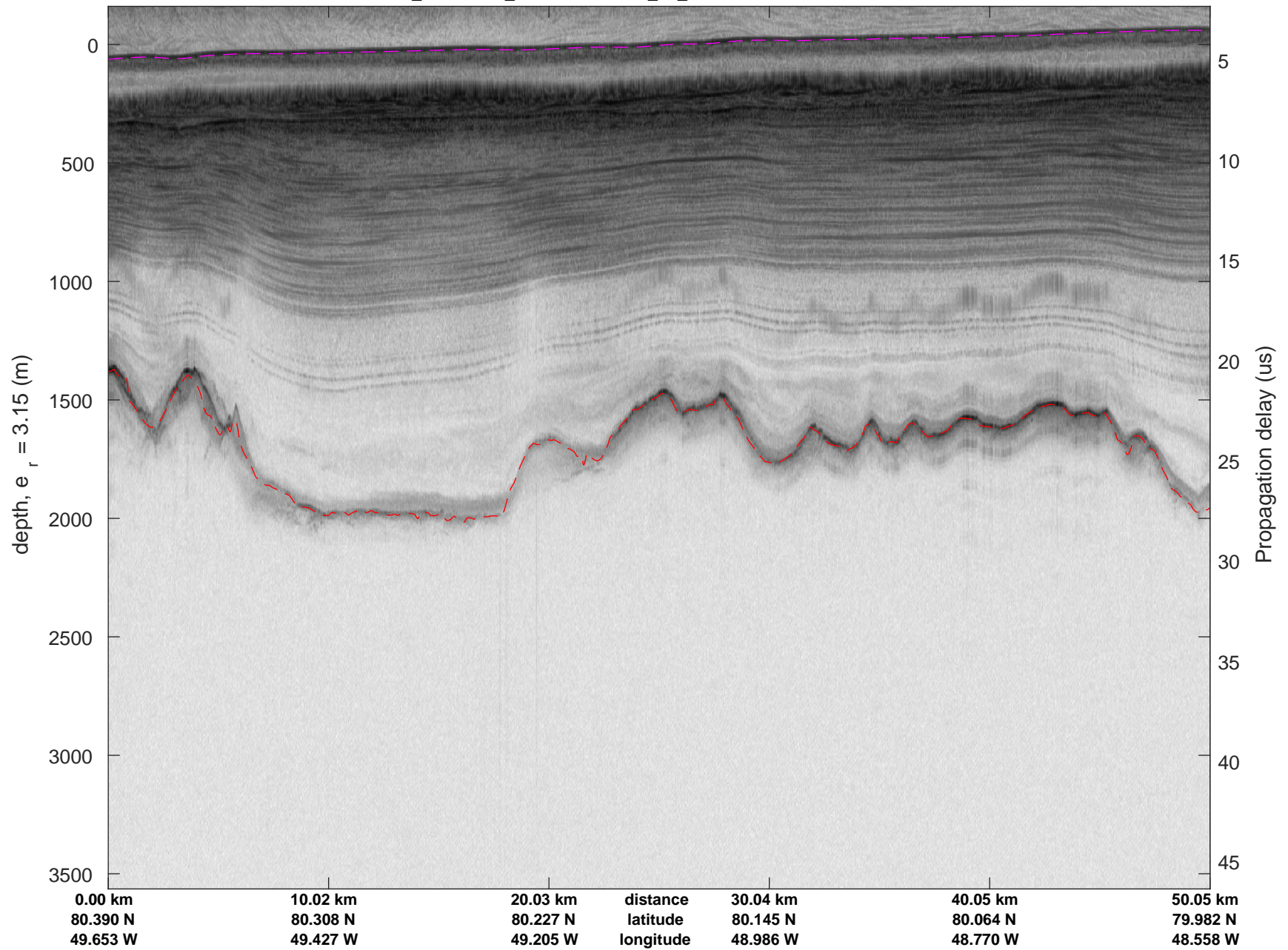



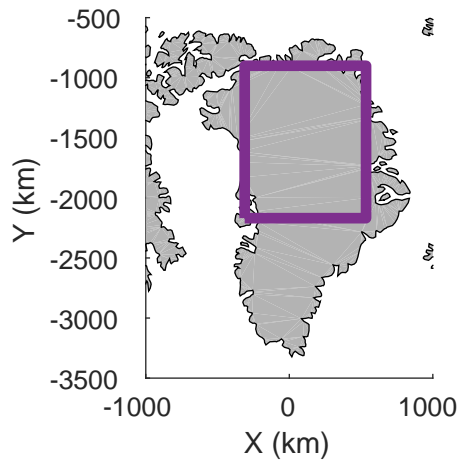
icards 2002\_Greenland\_P3: "" 20020530\_04\_003: 13:47:39.7 to 13:53:15.4 GPS






icards 2002\_Greenland\_P3: "" 20020530\_04\_003: 13:47:39.7 to 13:53:15.4 GPS






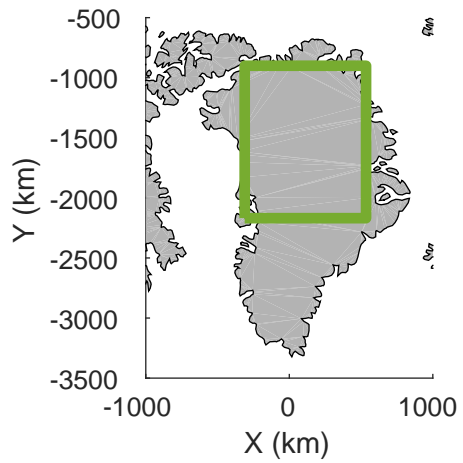


icards 2002\_Greenland\_P3: "" 20020530\_04\_004: 13:53:15.7 to 13:58:46.4 GPS




icards 2002\_Greenland\_P3: "" 20020530\_04\_004: 13:53:15.7 to 13:58:46.4 GPS

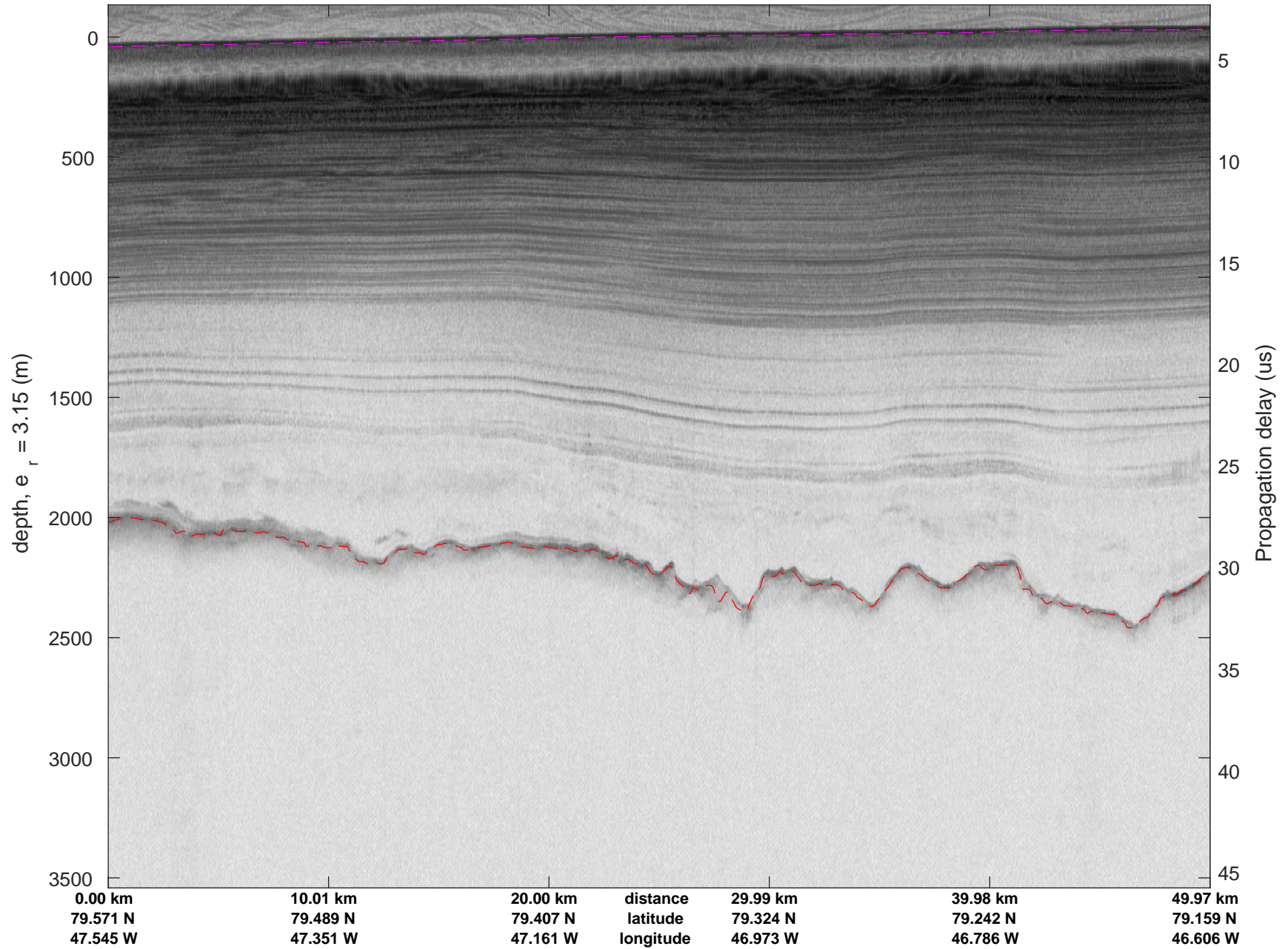



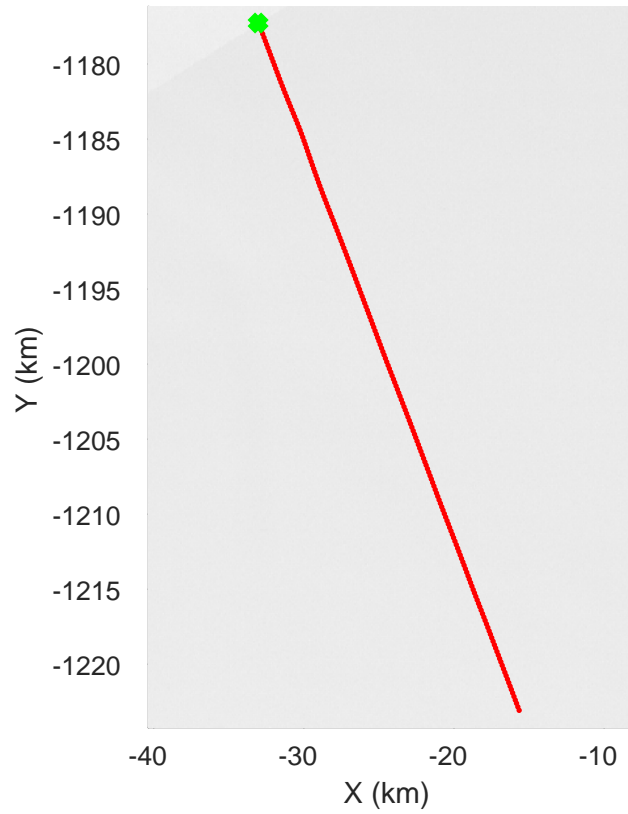
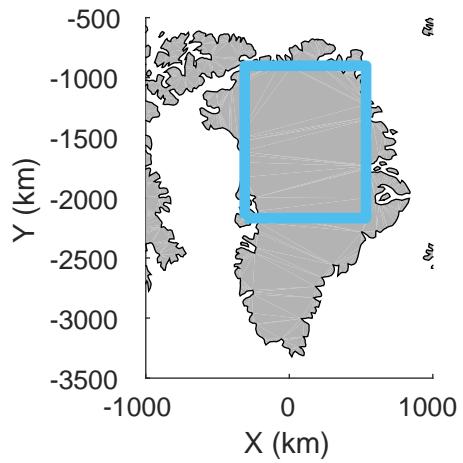


icards 2002\_Greenland\_P3: "" 20020530\_04\_005: 13:58:46.6 to 14:04:14.6 GPS




icards 2002\_Greenland\_P3: "" 20020530\_04\_005: 13:58:46.6 to 14:04:14.6 GPS



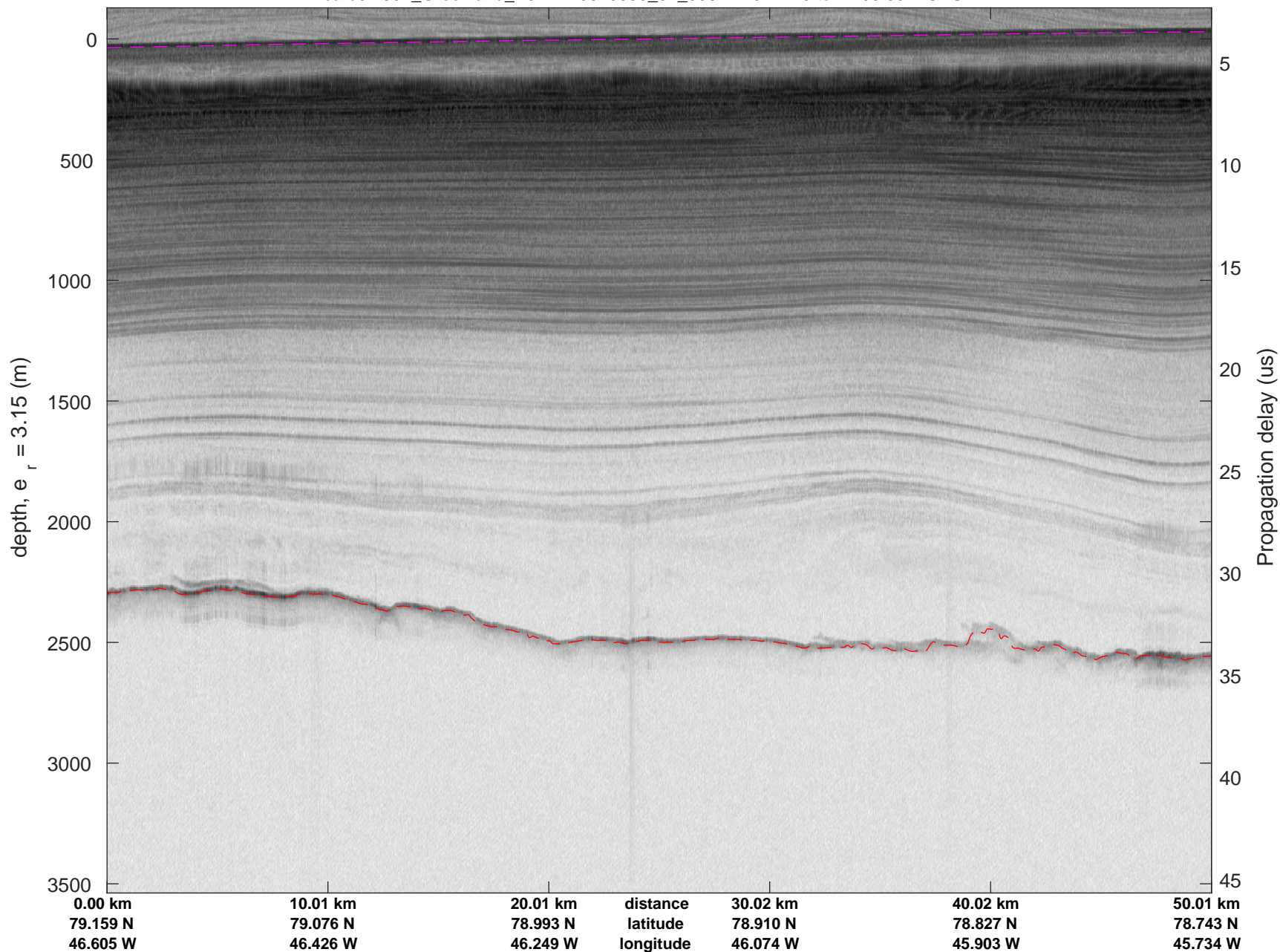



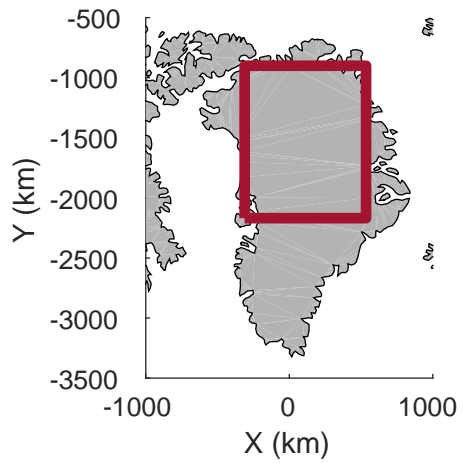


icards 2002\_Greenland\_P3: "" 20020530\_04\_006: 14:04:14.9 to 14:09:39.4 GPS




icards 2002\_Greenland\_P3: "" 20020530\_04\_006: 14:04:14.9 to 14:09:39.4 GPS





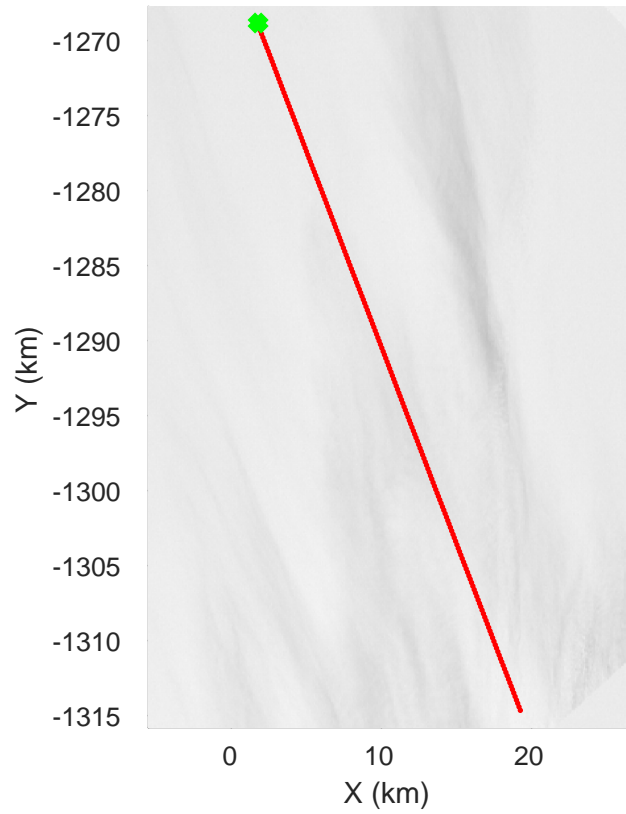
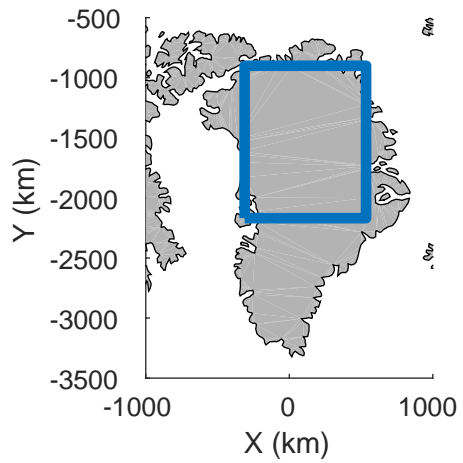


icards 2002\_Greenland\_P3: "" 20020530\_04\_007: 14:09:39.6 to 14:15:03.8 GPS




icards 2002\_Greenland\_P3: "" 20020530\_04\_007: 14:09:39.6 to 14:15:03.8 GPS







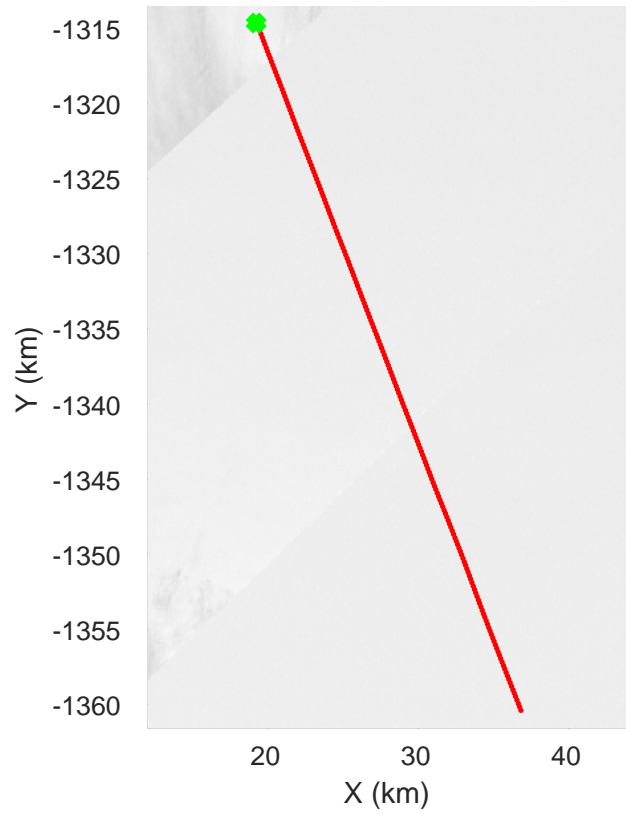
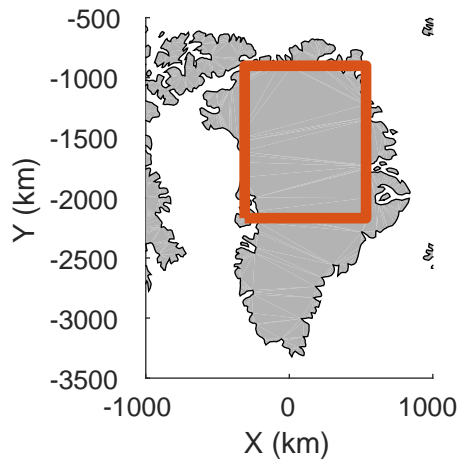
icards 2002\_Greenland\_P3: "" 20020530\_04\_008: 14:15:04.0 to 14:20:24.5 GPS




icards 2002\_Greenland\_P3: "" 20020530\_04\_008: 14:15:04.0 to 14:20:24.5 GPS







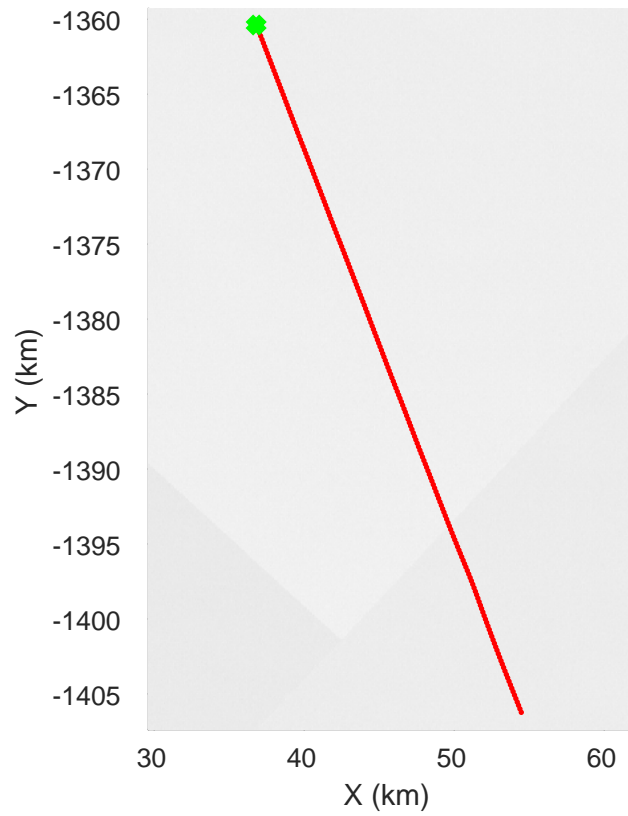
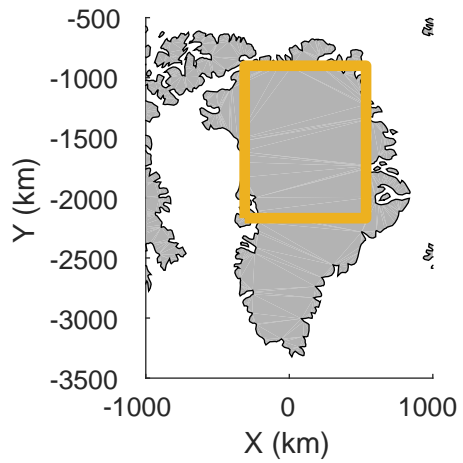


icards 2002\_Greenland\_P3: "" 20020530\_04\_009: 14:20:24.8 to 14:25:46.5 GPS




icards 2002\_Greenland\_P3: "" 20020530\_04\_009: 14:20:24.8 to 14:25:46.5 GPS





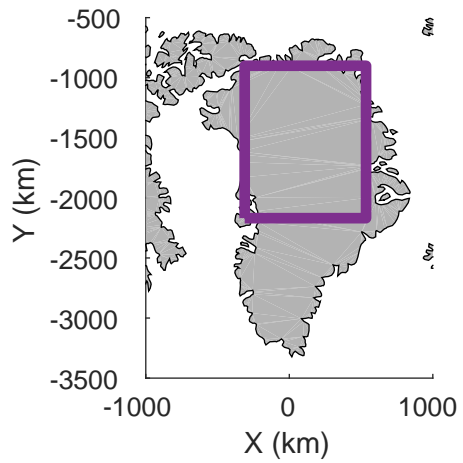


icards 2002\_Greenland\_P3: "" 20020530\_04\_010: 14:25:46.7 to 14:31:06.3 GPS




icards 2002\_Greenland\_P3: "" 20020530\_04\_010: 14:25:46.7 to 14:31:06.3 GPS






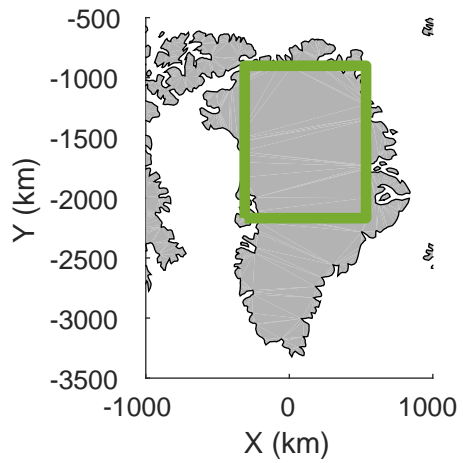
icards 2002\_Greenland\_P3: "" 20020530\_04\_011: 14:31:06.6 to 14:36:25.3 GPS






icards 2002\_Greenland\_P3: "" 20020530\_04\_011: 14:31:06.6 to 14:36:25.3 GPS




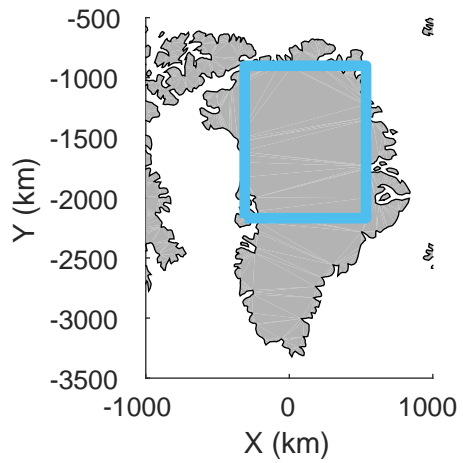


icards 2002\_Greenland\_P3: "" 20020530\_04\_012: 14:36:25.5 to 14:41:48.0 GPS




icards 2002\_Greenland\_P3: "" 20020530\_04\_012: 14:36:25.5 to 14:41:48.0 GPS





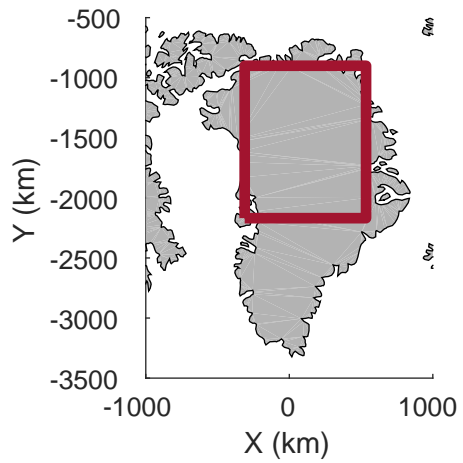


icards 2002\_Greenland\_P3: "" 20020530\_04\_013: 14:41:48.2 to 14:47:10.6 GPS




icards 2002\_Greenland\_P3: "" 20020530\_04\_013: 14:41:48.2 to 14:47:10.6 GPS







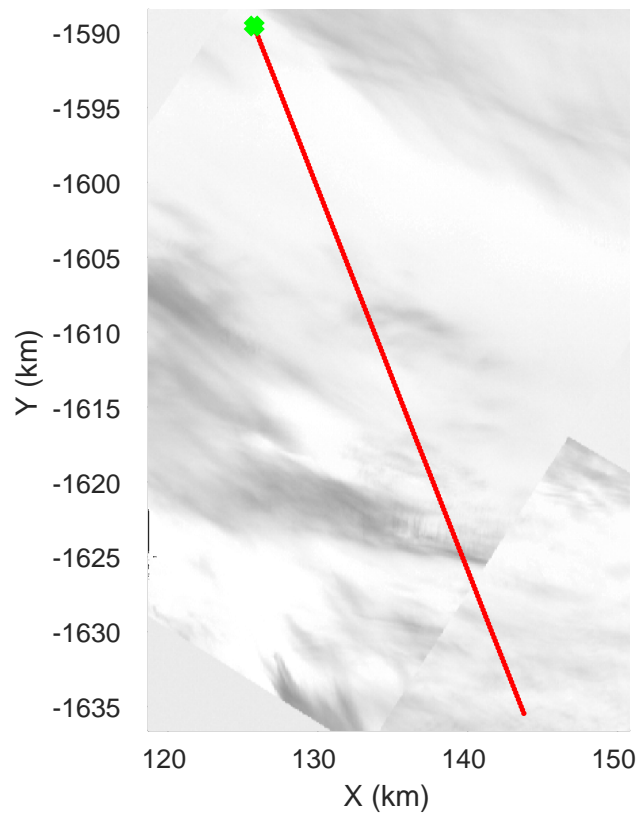
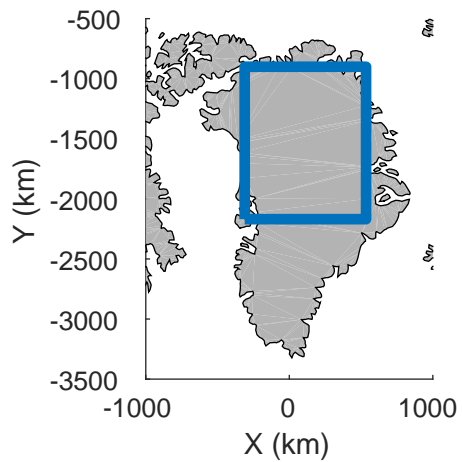


icards 2002\_Greenland\_P3: "" 20020530\_04\_014: 14:47:10.7 to 14:52:32.8 GPS




icards 2002\_Greenland\_P3: "" 20020530\_04\_014: 14:47:10.7 to 14:52:32.8 GPS

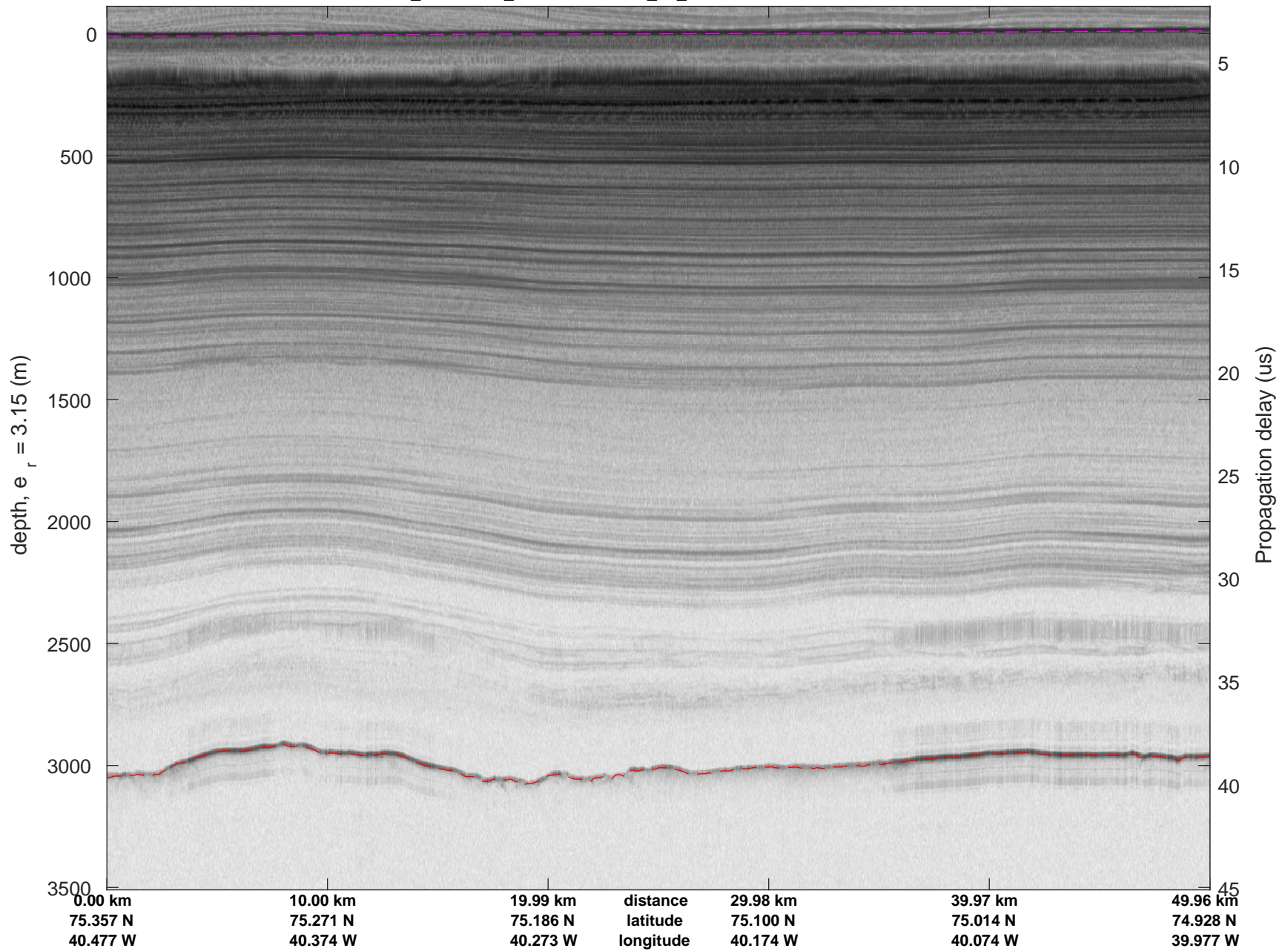




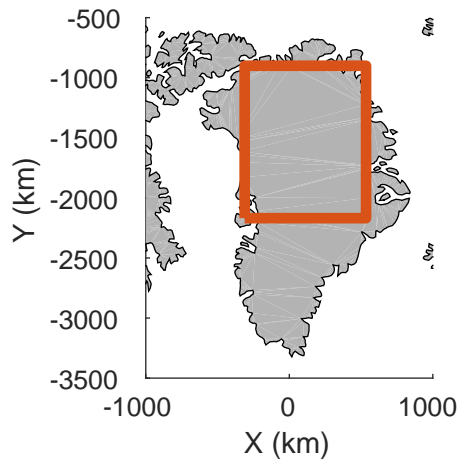


icards 2002\_Greenland\_P3: "" 20020530\_04\_015: 14:52:33.0 to 14:57:50.1 GPS




icards 2002\_Greenland\_P3: "" 20020530\_04\_015: 14:52:33.0 to 14:57:50.1 GPS

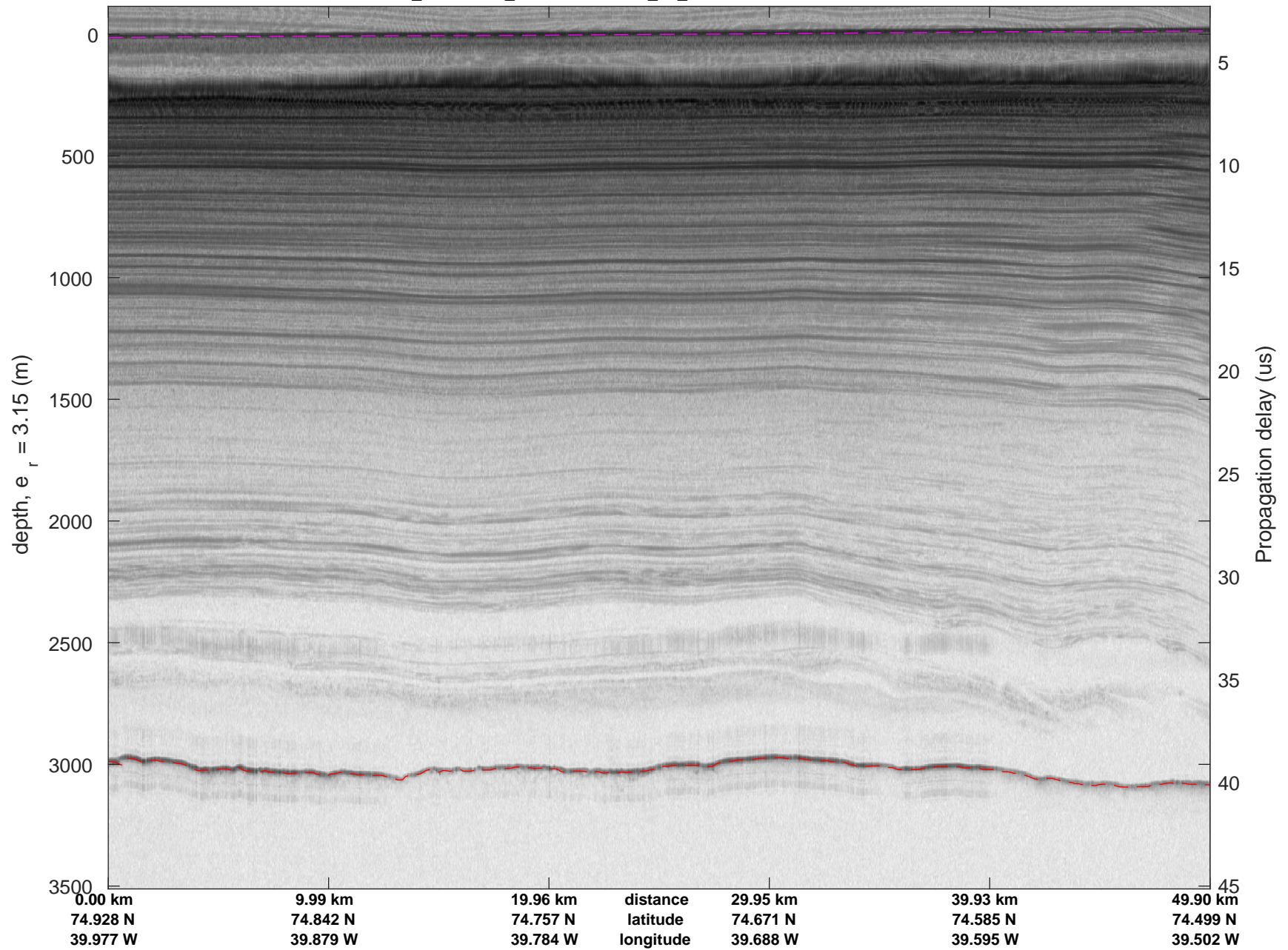





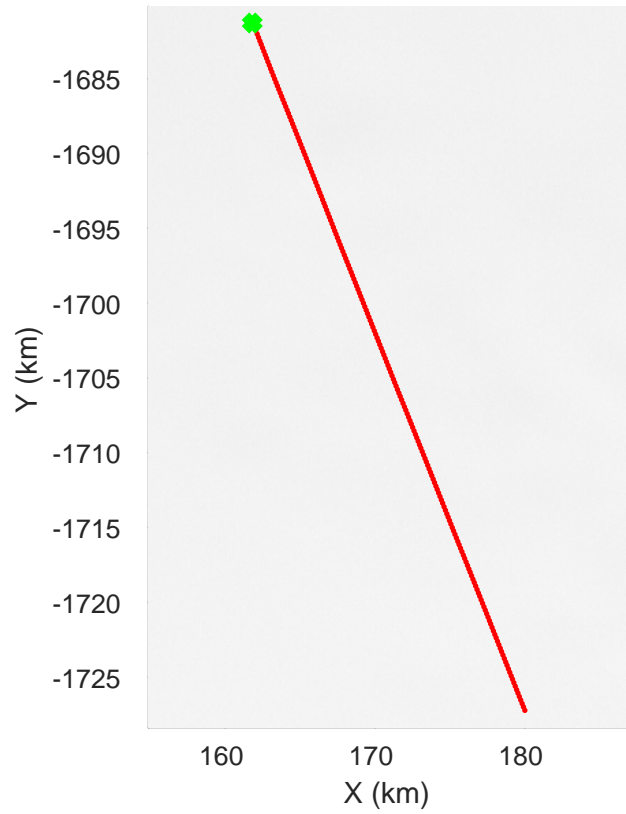
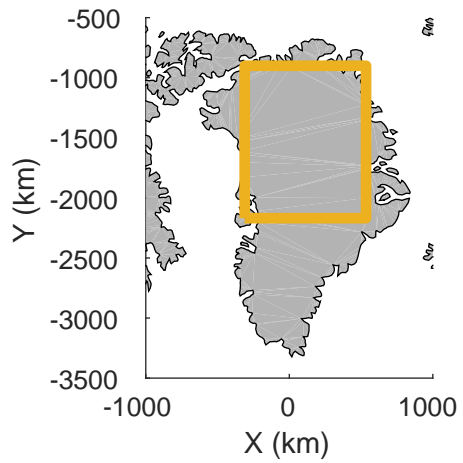
icards 2002\_Greenland\_P3: "" 20020530\_04\_016: 14:57:50.3 to 15:03:12.8 GPS




icards 2002\_Greenland\_P3: "" 20020530\_04\_016: 14:57:50.3 to 15:03:12.8 GPS



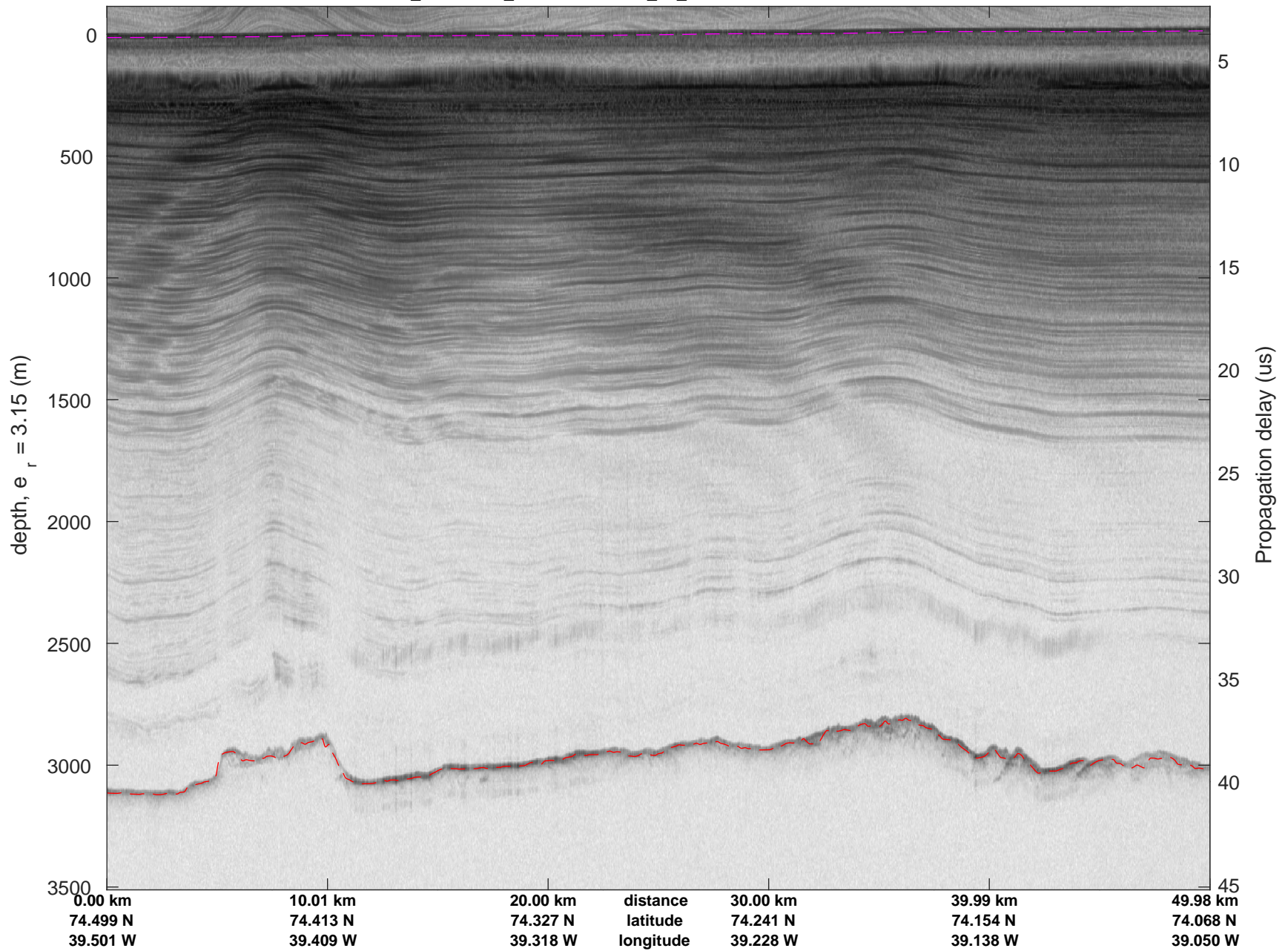



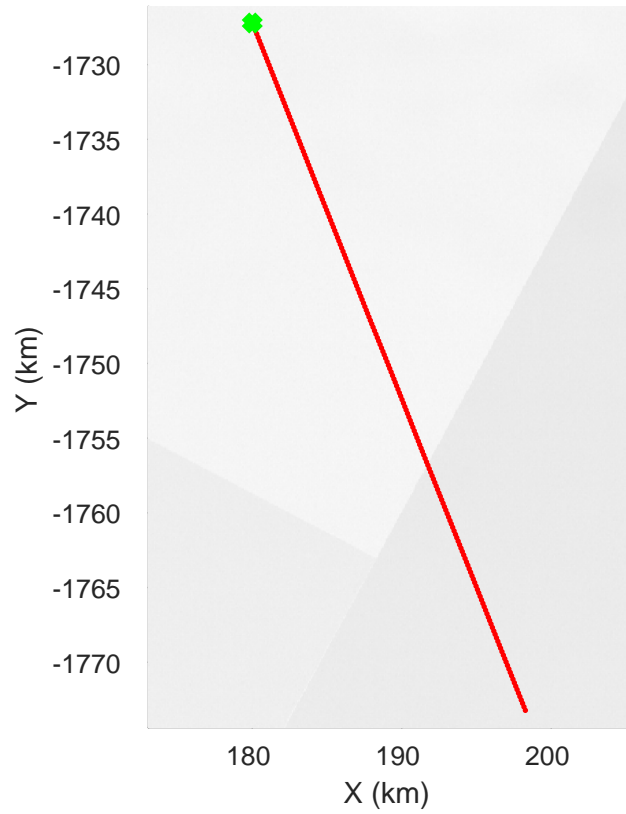
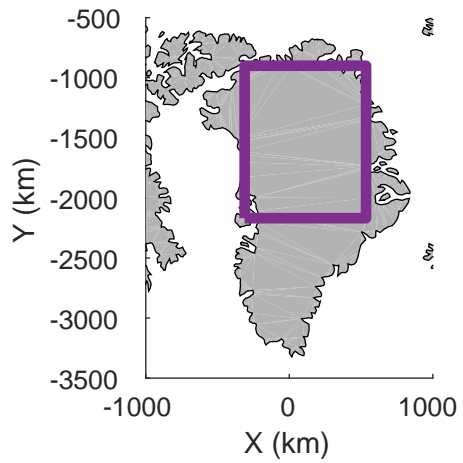


icards 2002\_Greenland\_P3: "" 20020530\_04\_017: 15:03:13.1 to 15:08:34.9 GPS




icards 2002\_Greenland\_P3: "" 20020530\_04\_017: 15:03:13.1 to 15:08:34.9 GPS





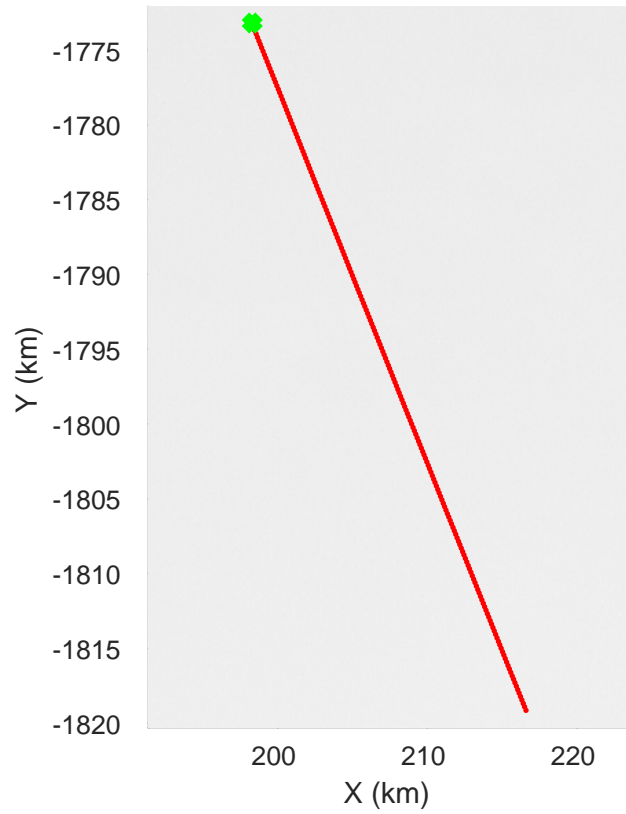
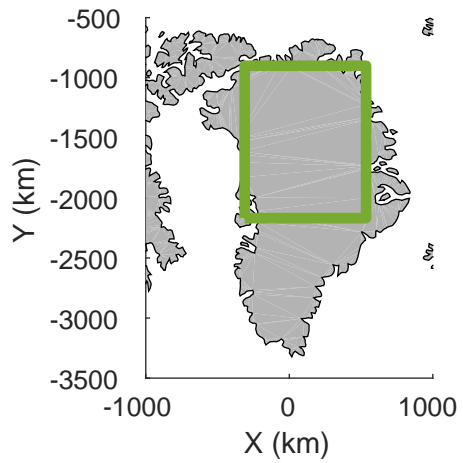


icards 2002\_Greenland\_P3: "" 20020530\_04\_018: 15:08:35.1 to 15:13:54.4 GPS




icards 2002\_Greenland\_P3: "" 20020530\_04\_018: 15:08:35.1 to 15:13:54.4 GPS



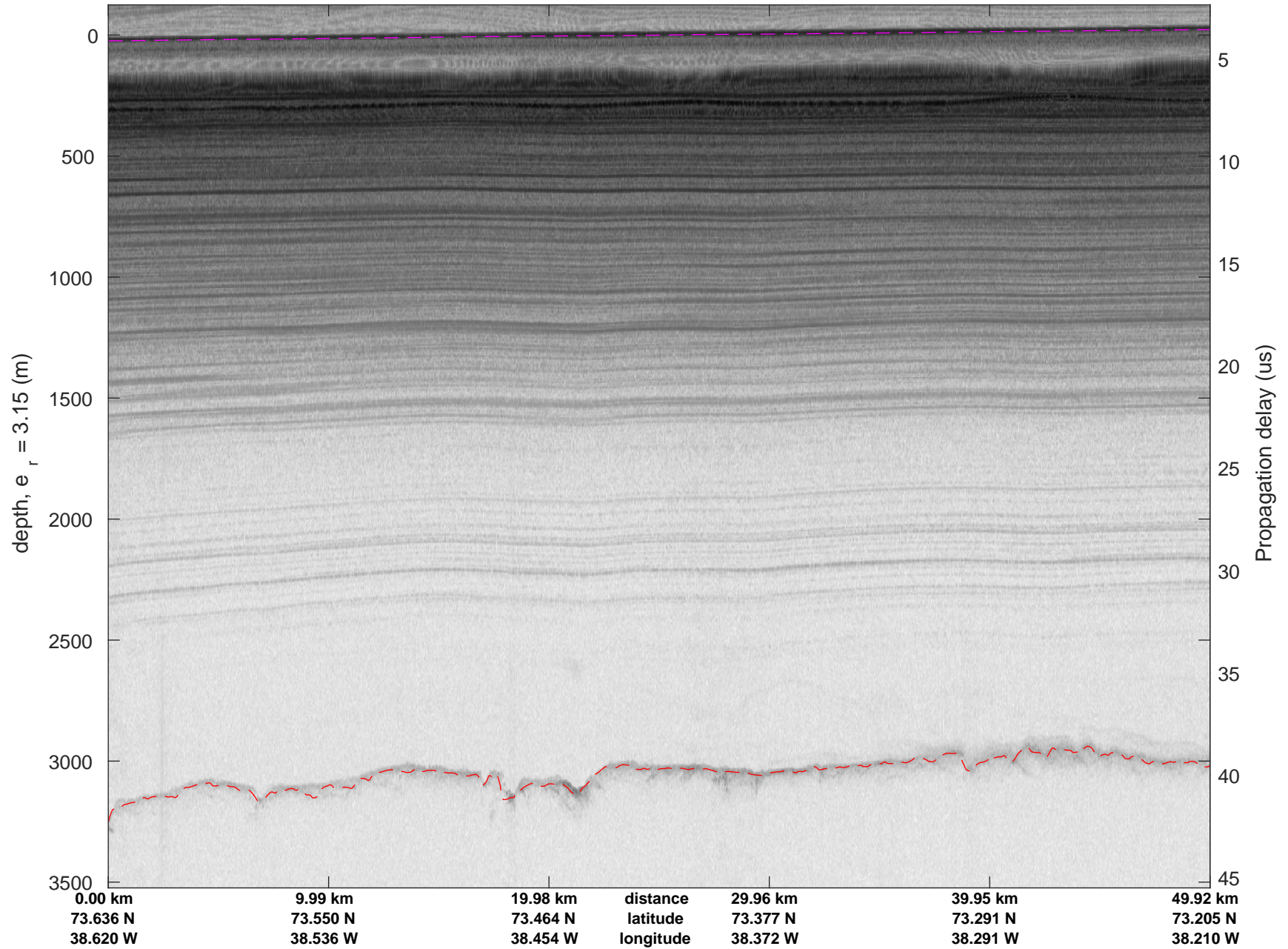


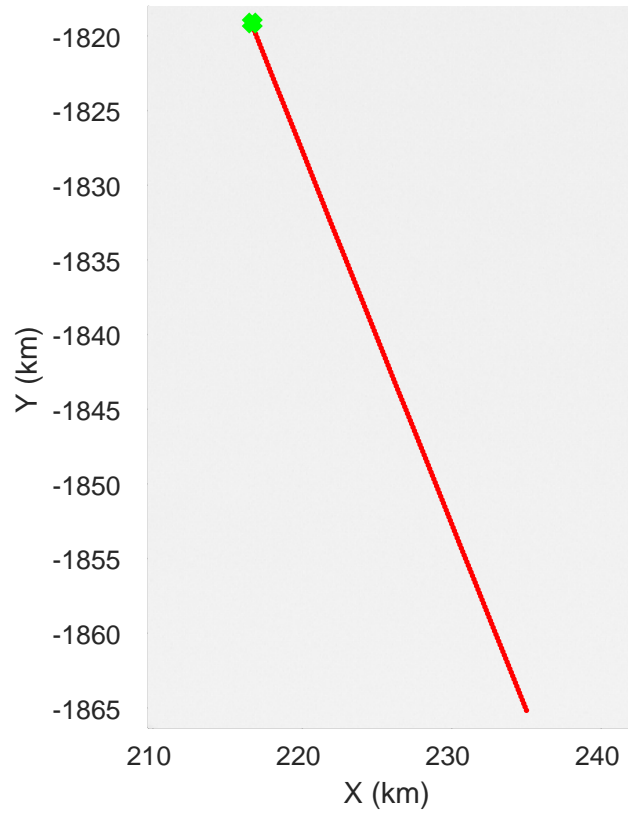
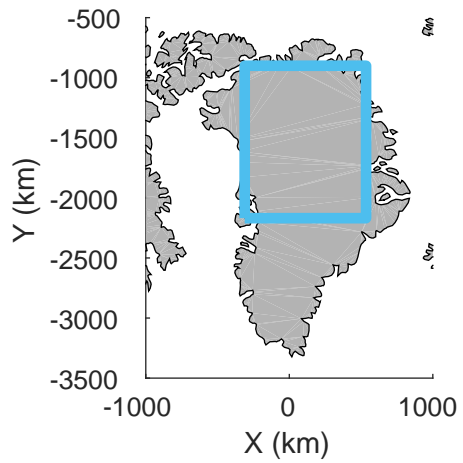
icards 2002\_Greenland\_P3: "" 20020530\_04\_019: 15:13:54.6 to 15:19:15.0 GPS






icards 2002\_Greenland\_P3: "" 20020530\_04\_019: 15:13:54.6 to 15:19:15.0 GPS





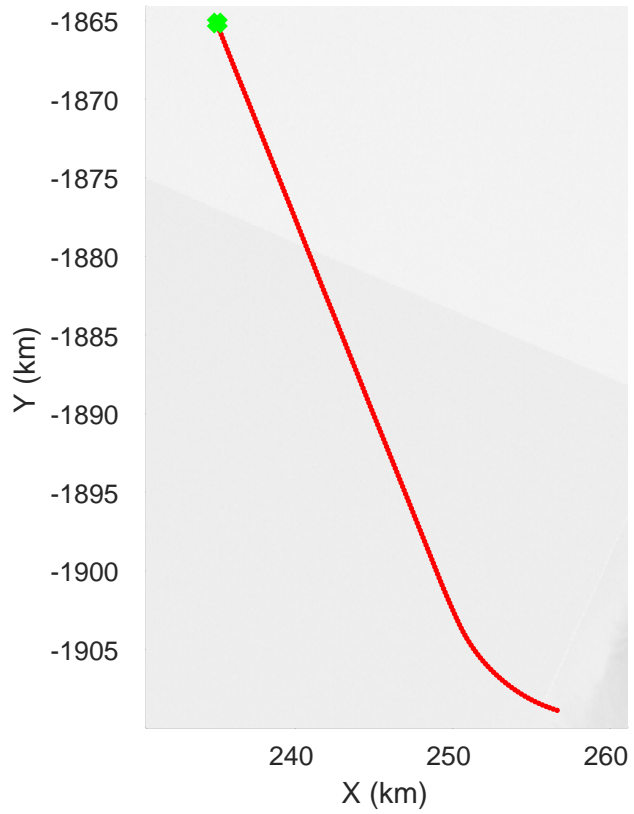
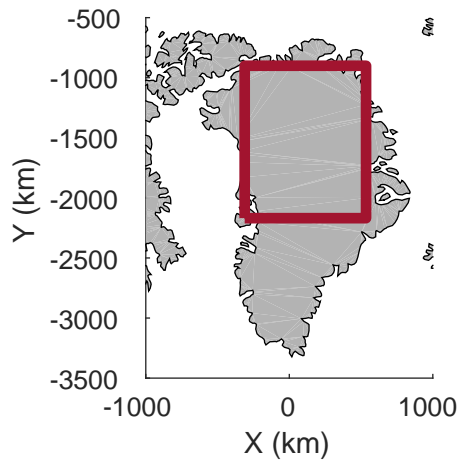


icards 2002\_Greenland\_P3: "" 20020530\_04\_020: 15:19:15.2 to 15:24:35.7 GPS




icards 2002\_Greenland\_P3: "" 20020530\_04\_020: 15:19:15.2 to 15:24:35.7 GPS

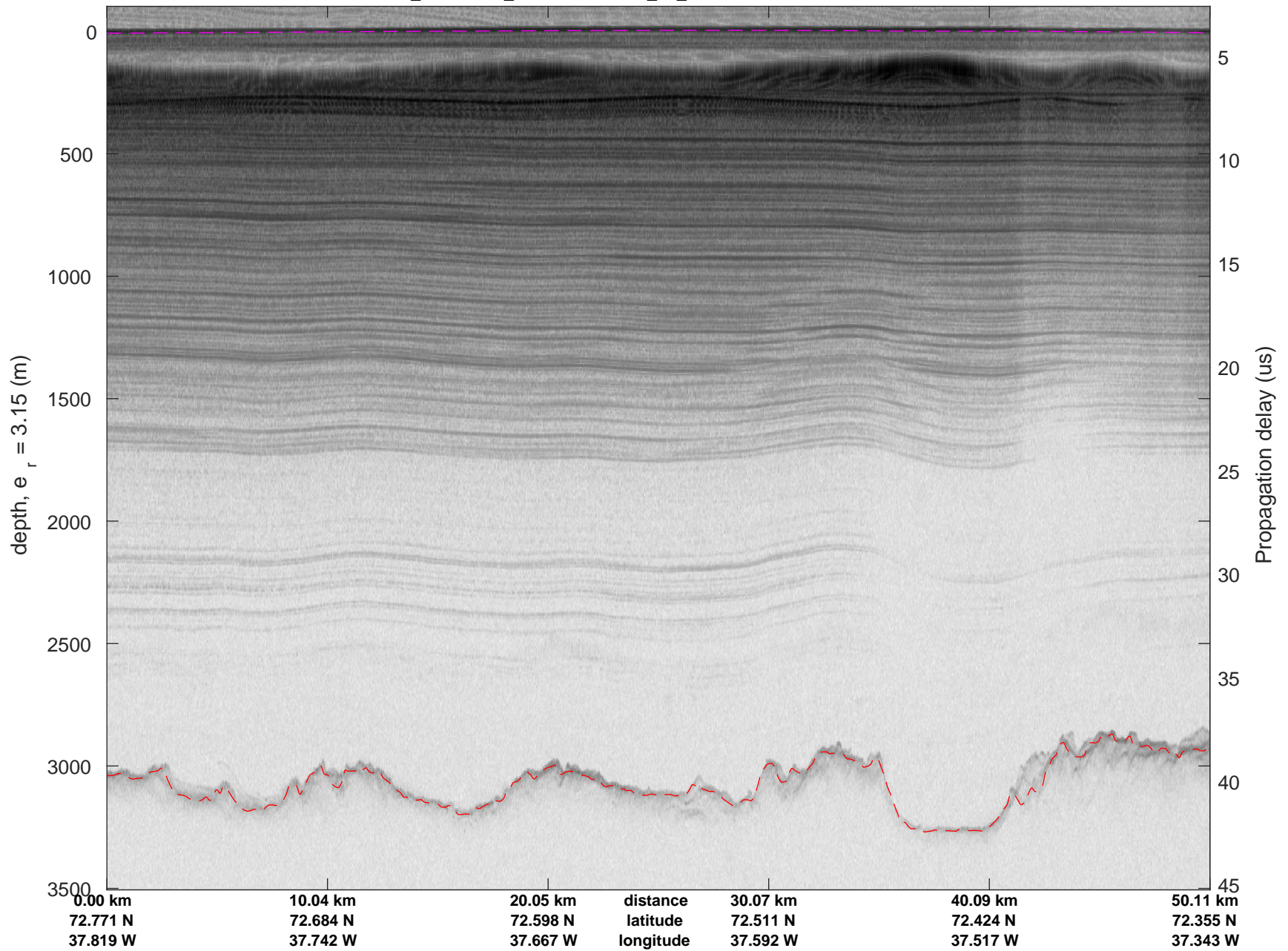



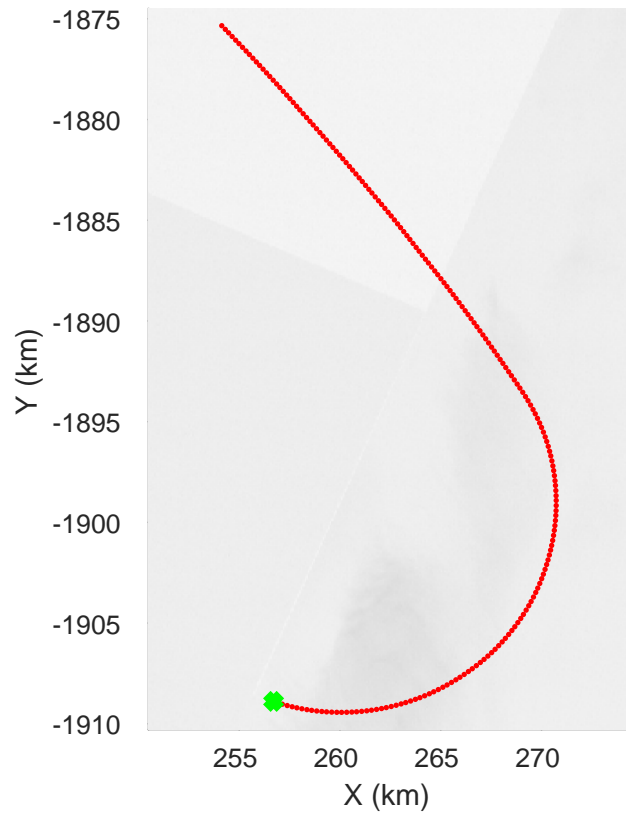
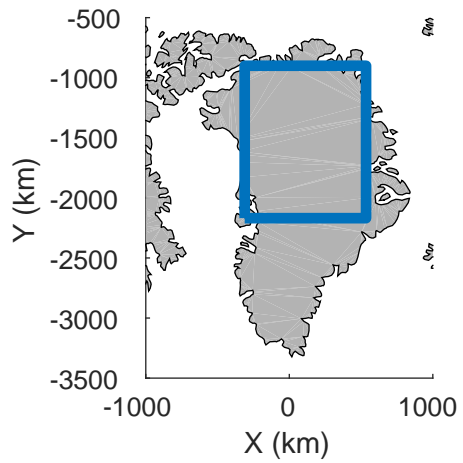


icards 2002\_Greenland\_P3: "" 20020530\_04\_021: 15:24:35.9 to 15:29:55.4 GPS




icards 2002\_Greenland\_P3: "" 20020530\_04\_021: 15:24:35.9 to 15:29:55.4 GPS



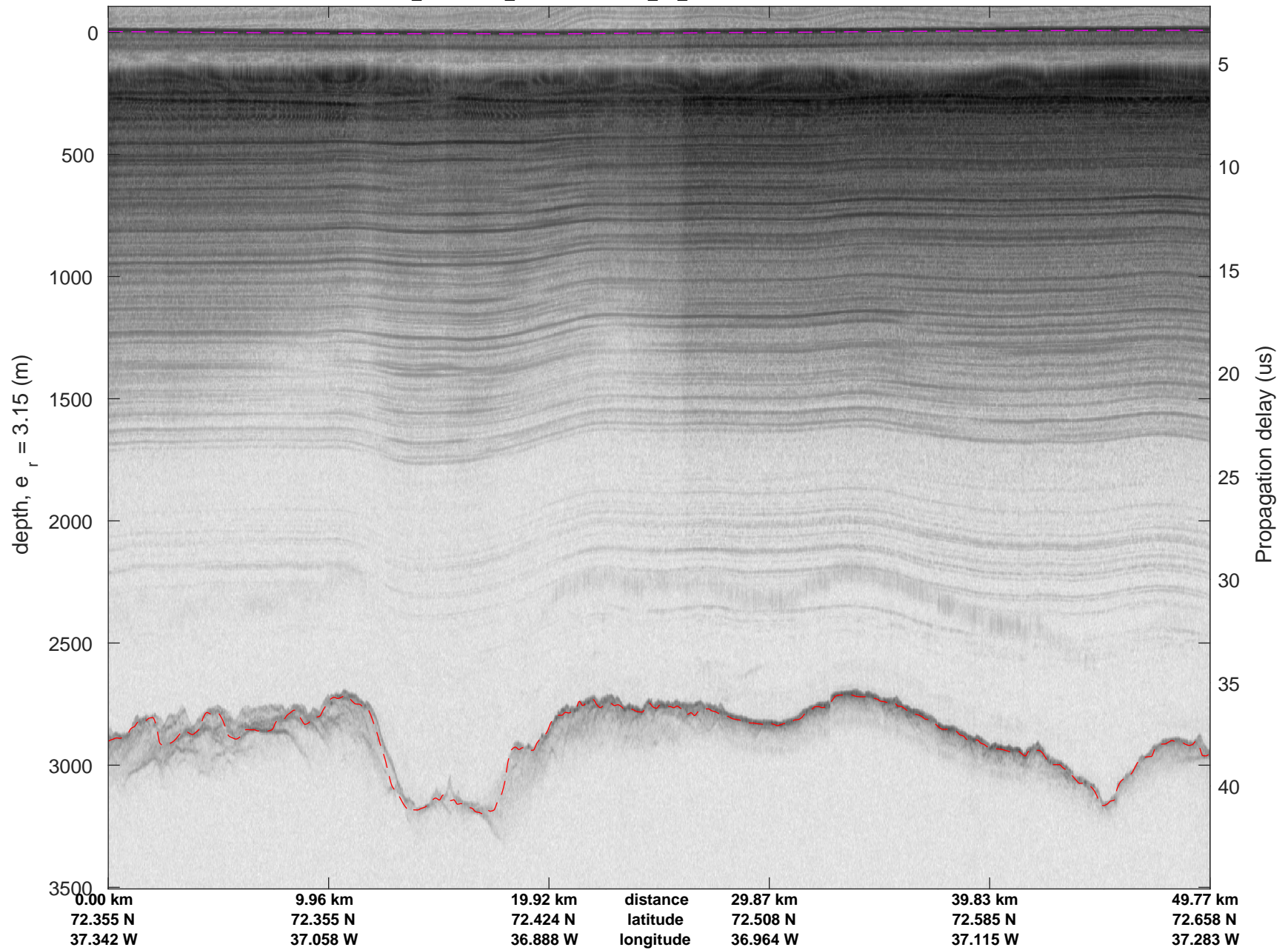



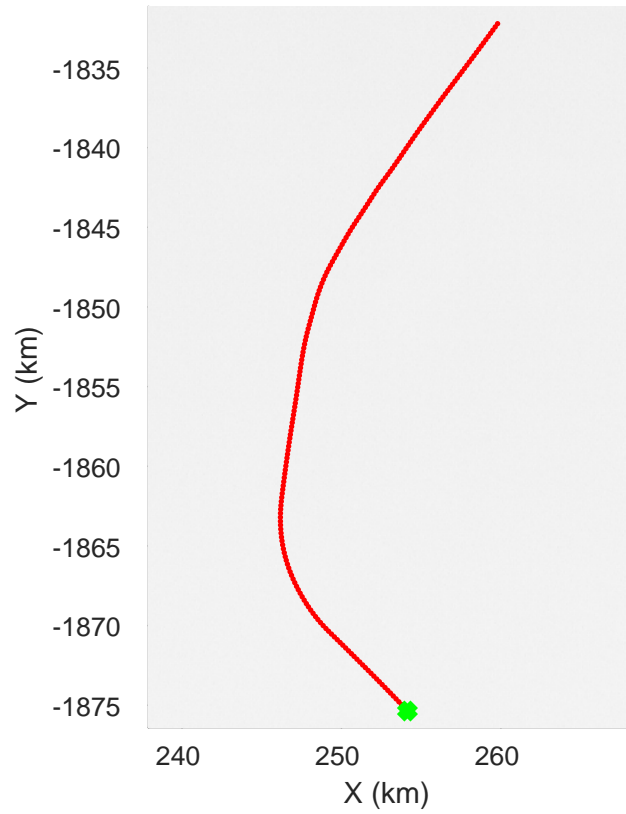
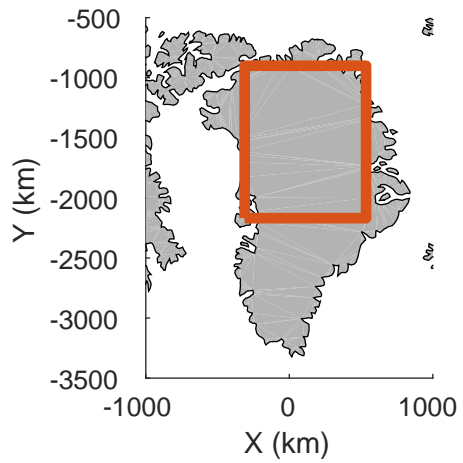


icards 2002\_Greenland\_P3: "" 20020530\_04\_022: 15:29:55.5 to 15:35:09.2 GPS




icards 2002\_Greenland\_P3: "" 20020530\_04\_022: 15:29:55.5 to 15:35:09.2 GPS

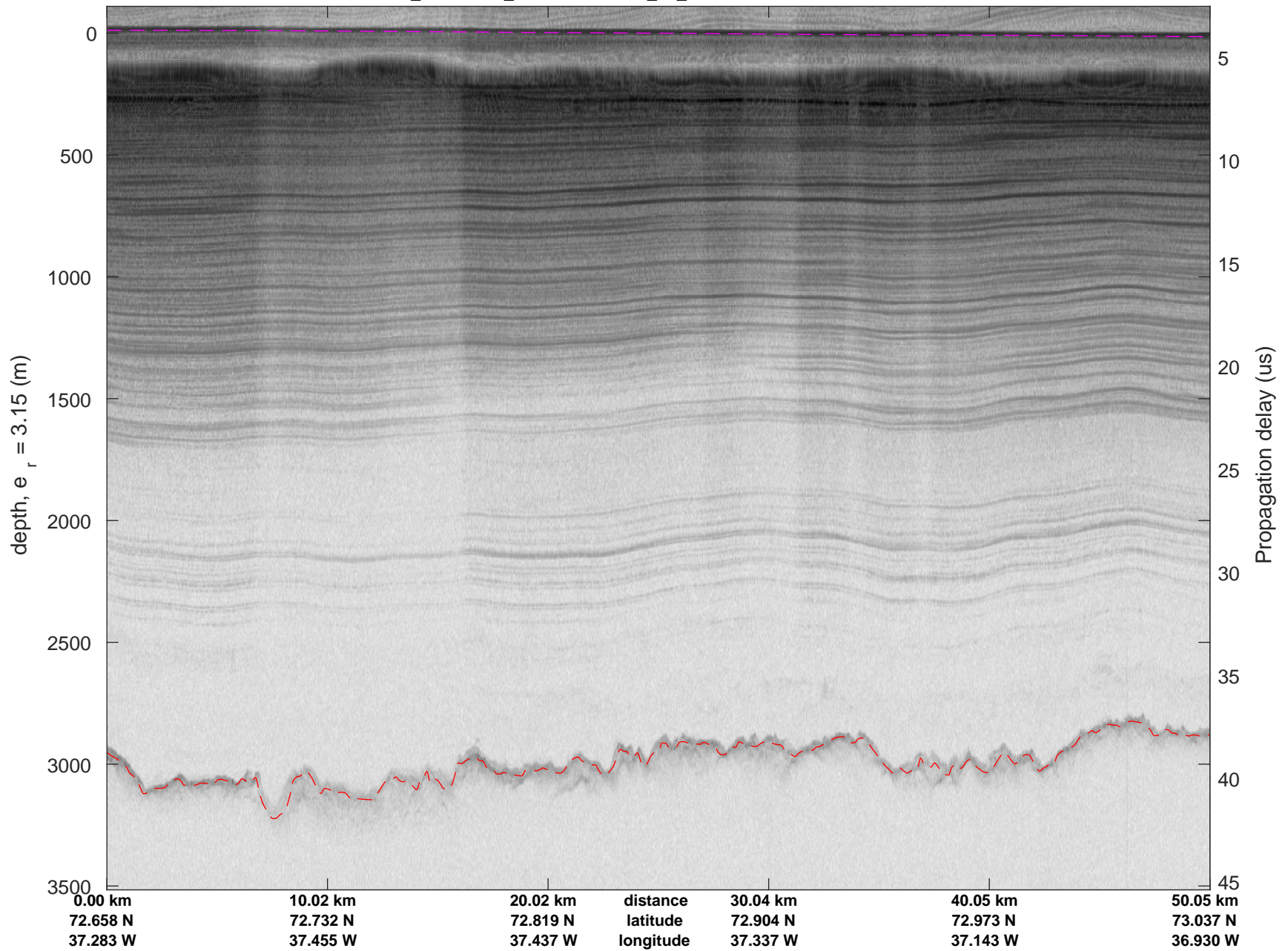



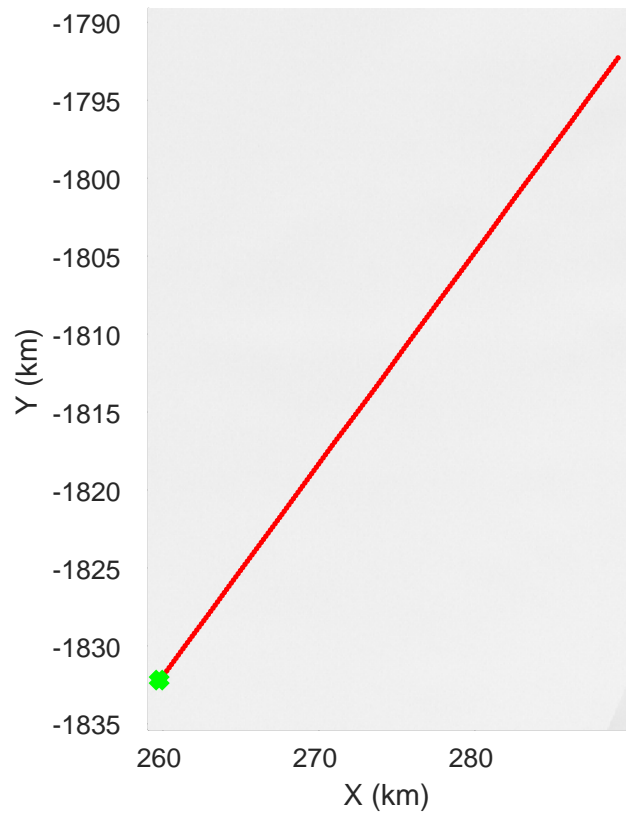
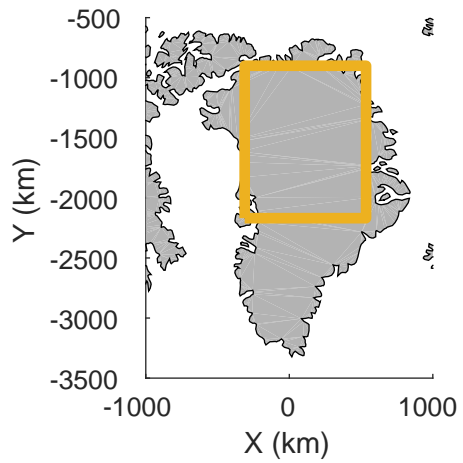


icards 2002\_Greenland\_P3: "" 20020530\_04\_023: 15:35:09.4 to 15:40:27.4 GPS




icards 2002\_Greenland\_P3: "" 20020530\_04\_023: 15:35:09.4 to 15:40:27.4 GPS

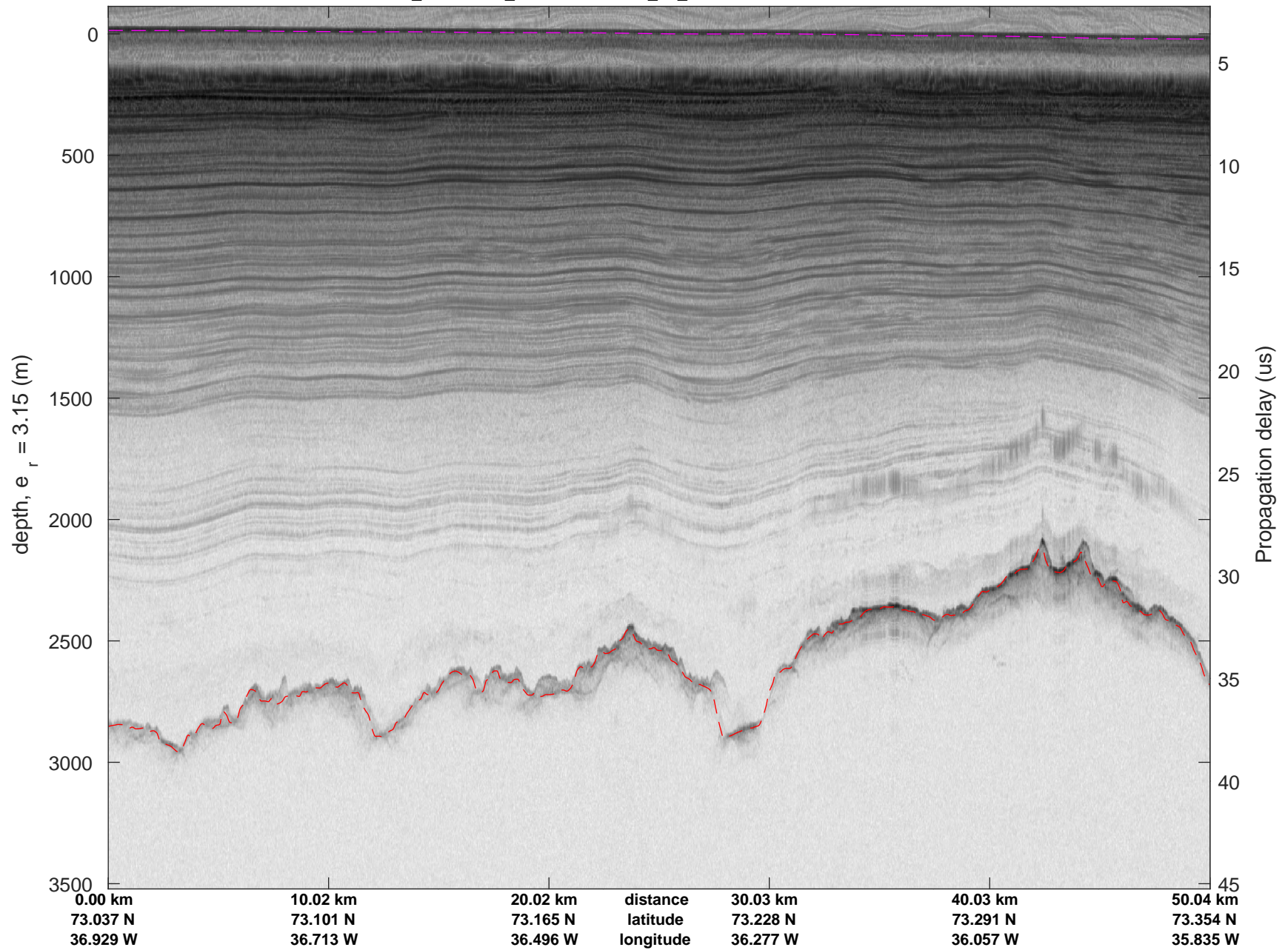





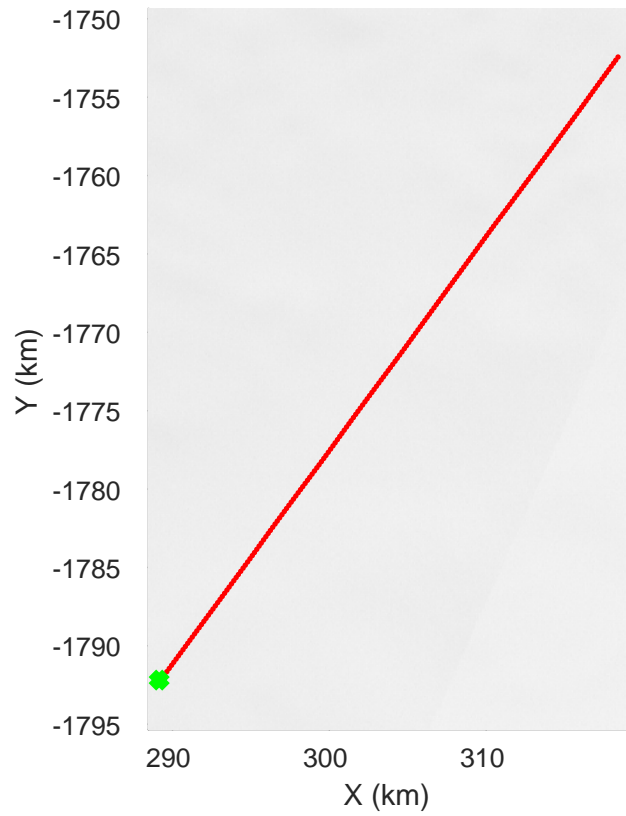
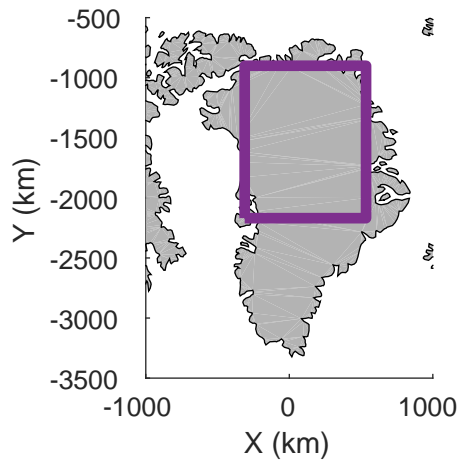
icards 2002\_Greenland\_P3: "" 20020530\_04\_024: 15:40:27.6 to 15:45:43.2 GPS




icards 2002\_Greenland\_P3: "" 20020530\_04\_024: 15:40:27.6 to 15:45:43.2 GPS



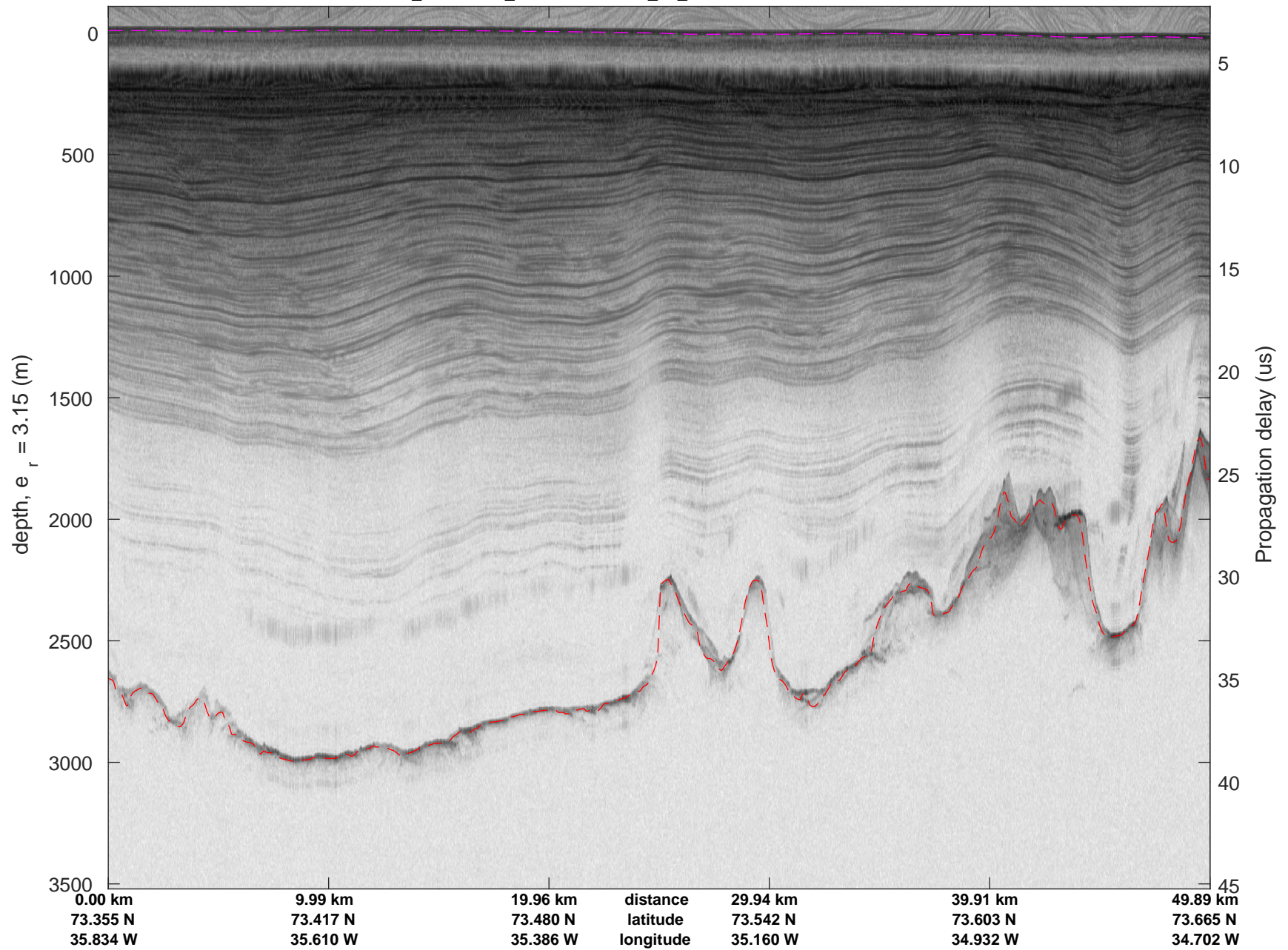


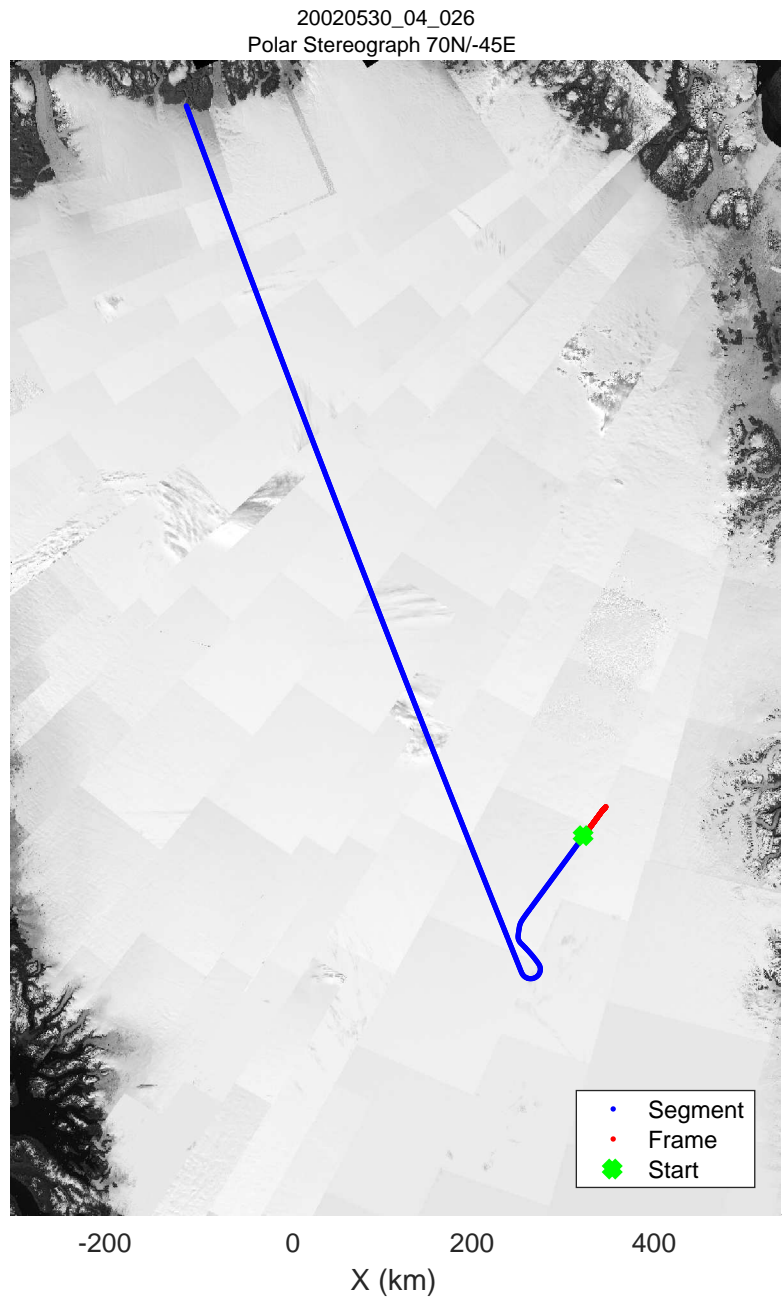
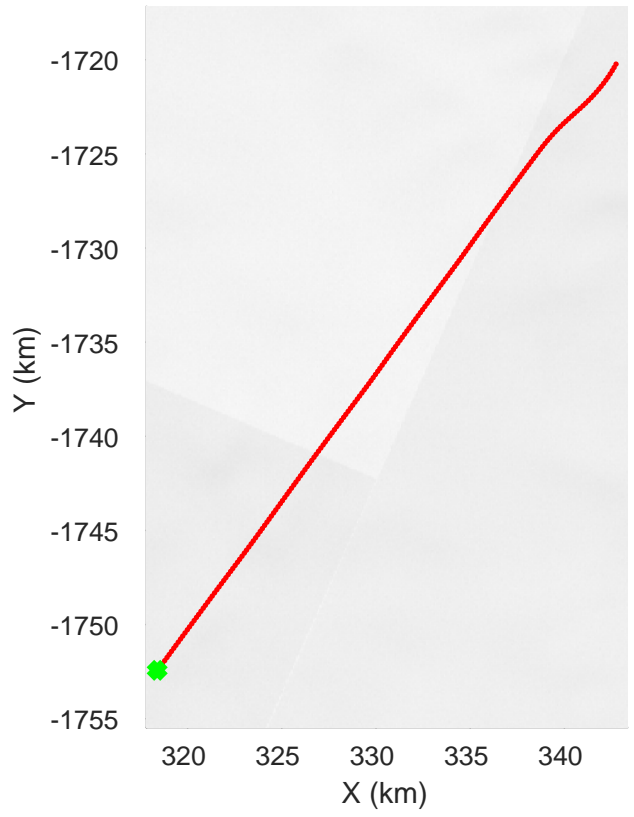
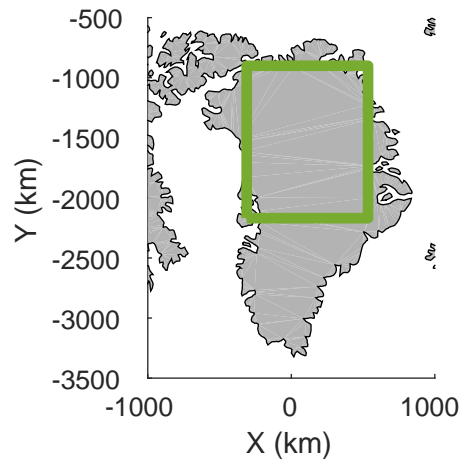


icards 2002\_Greenland\_P3: "" 20020530\_04\_025: 15:45:43.5 to 15:50:56.7 GPS

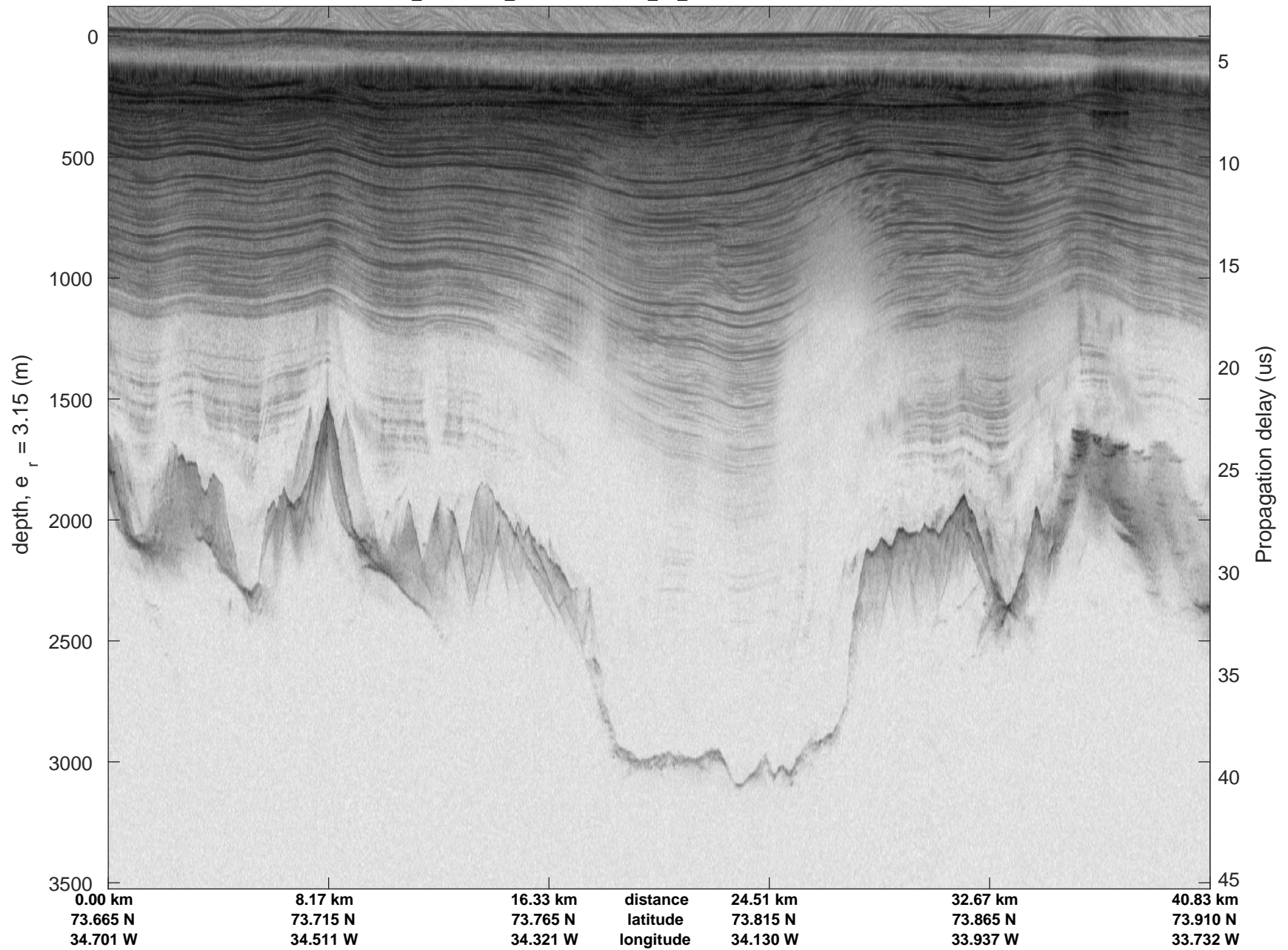


icards 2002\_Greenland\_P3: "" 20020530\_04\_025: 15:45:43.5 to 15:50:56.7 GPS





icards 2002\_Greenland\_P3: "" 20020530\_04\_026: 15:50:56.9 to 15:55:17.8 GPS



icards 2002\_Greenland\_P3: "" 20020530\_04\_026: 15:50:56.9 to 15:55:17.8 GPS

