


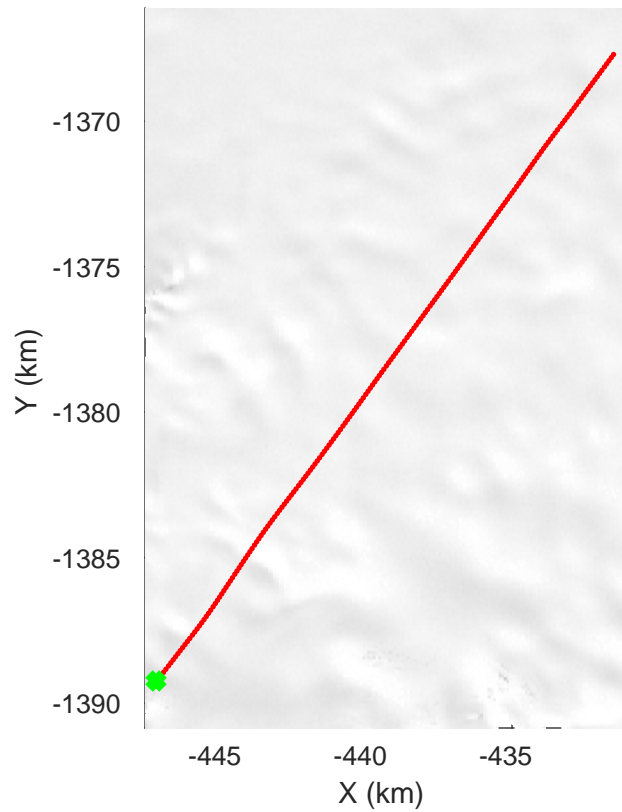
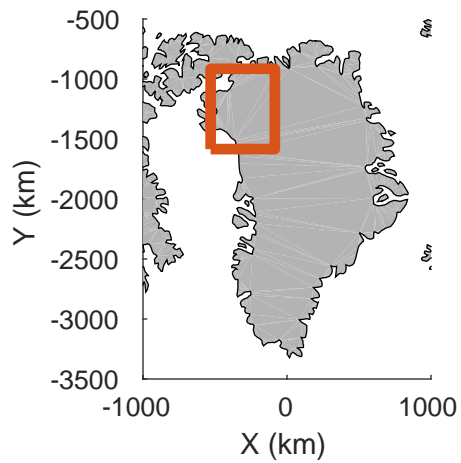


icards 2002_Greenland_P3: "" 20020530_01_001: 11:51:30.6 to 12:00:03.6 GPS




icards 2002_Greenland_P3: "" 20020530_01_001: 11:51:30.6 to 12:00:03.6 GPS




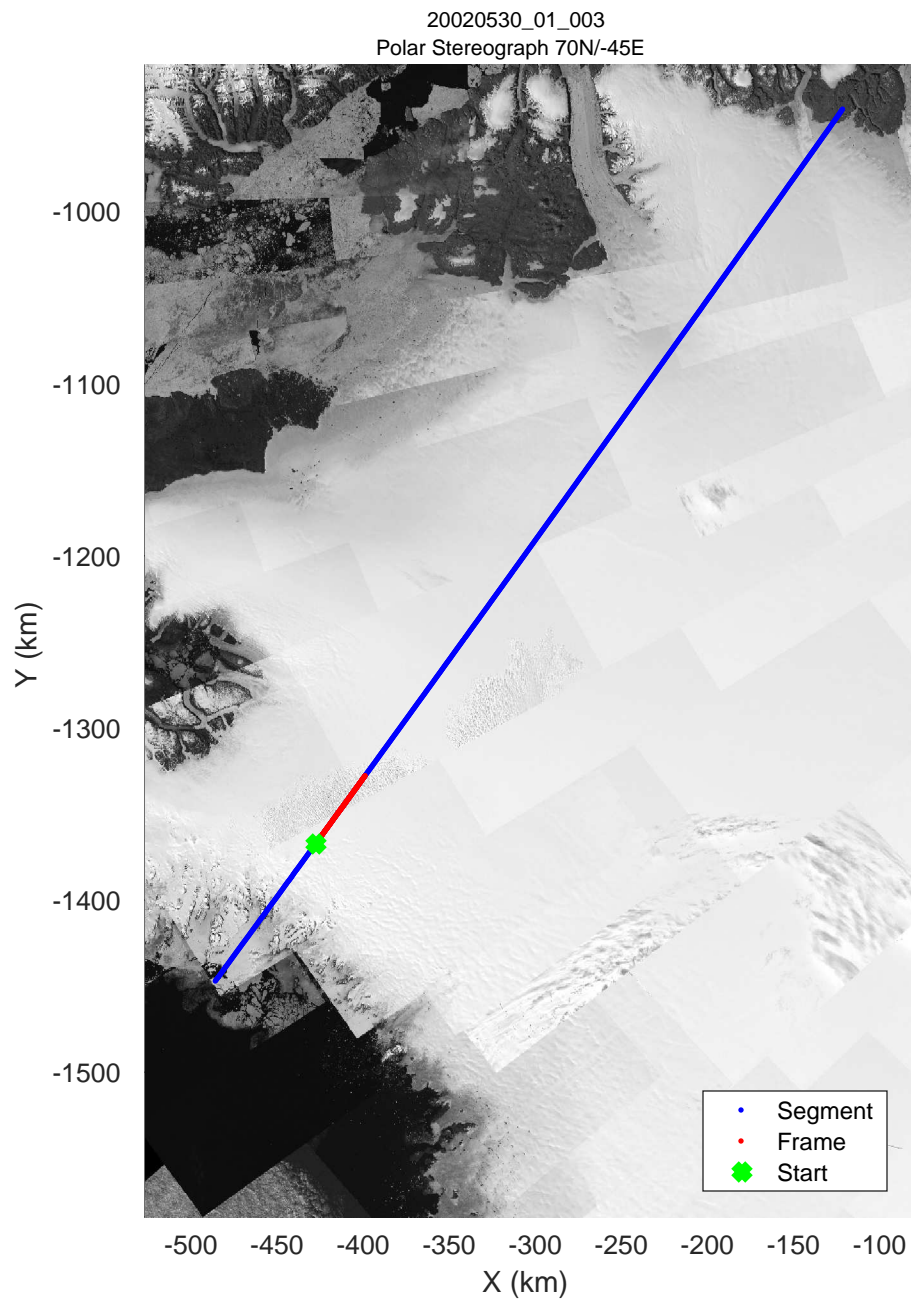
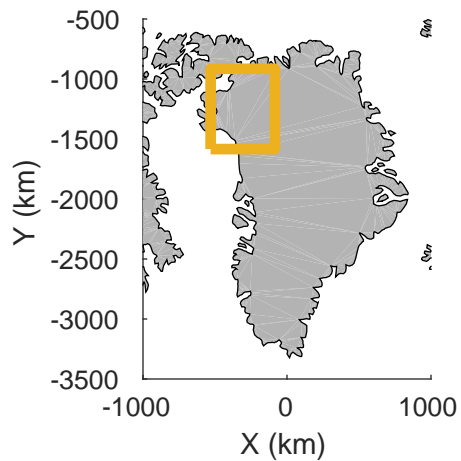


icards 2002_Greenland_P3: "" 20020530_01_002: 12:00:03.8 to 12:03:14.1 GPS




icards 2002_Greenland_P3: "" 20020530_01_002: 12:00:03.8 to 12:03:14.1 GPS

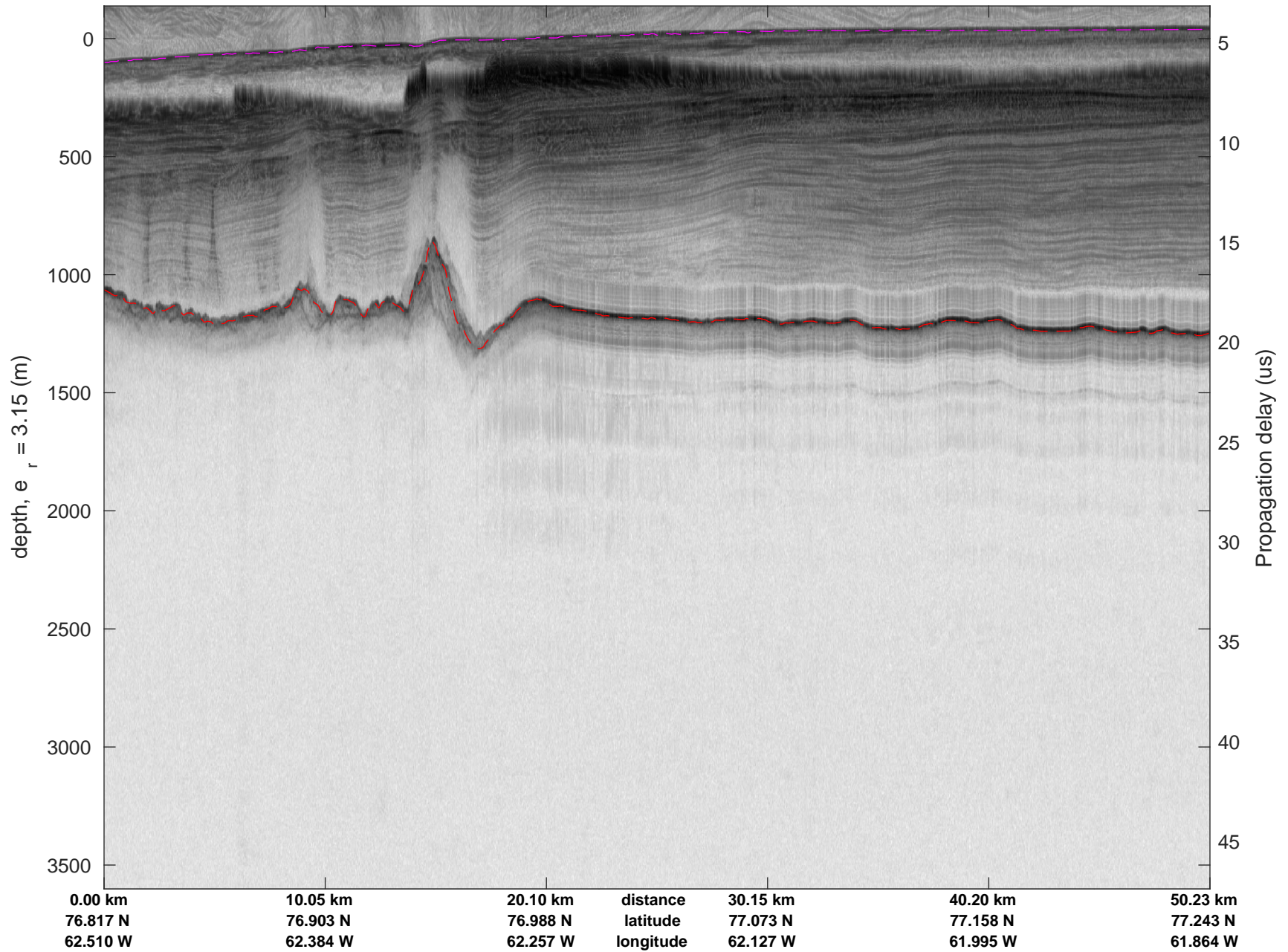



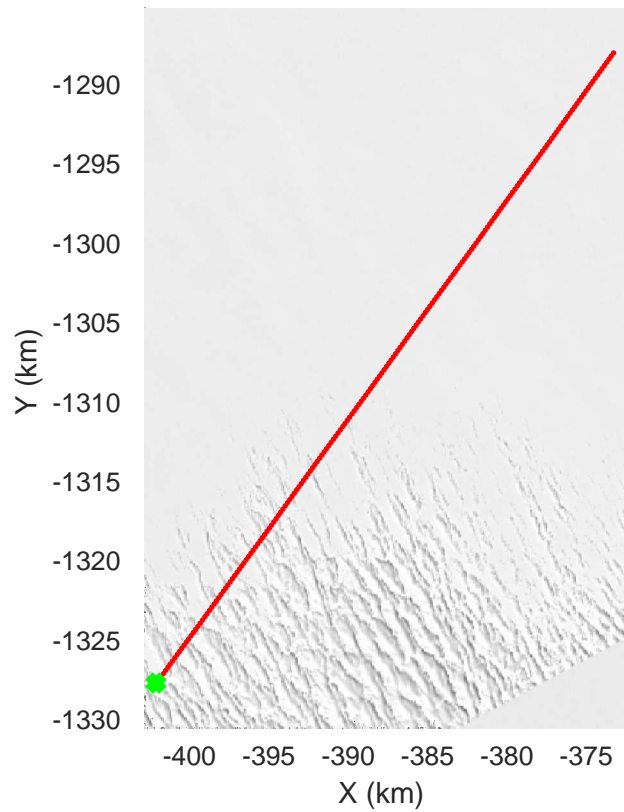
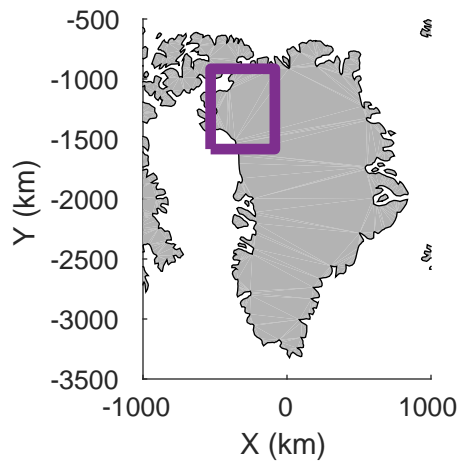


icards 2002_Greenland_P3: "" 20020530_01_003: 12:03:14.4 to 12:08:36.8 GPS




icards 2002_Greenland_P3: "" 20020530_01_003: 12:03:14.4 to 12:08:36.8 GPS

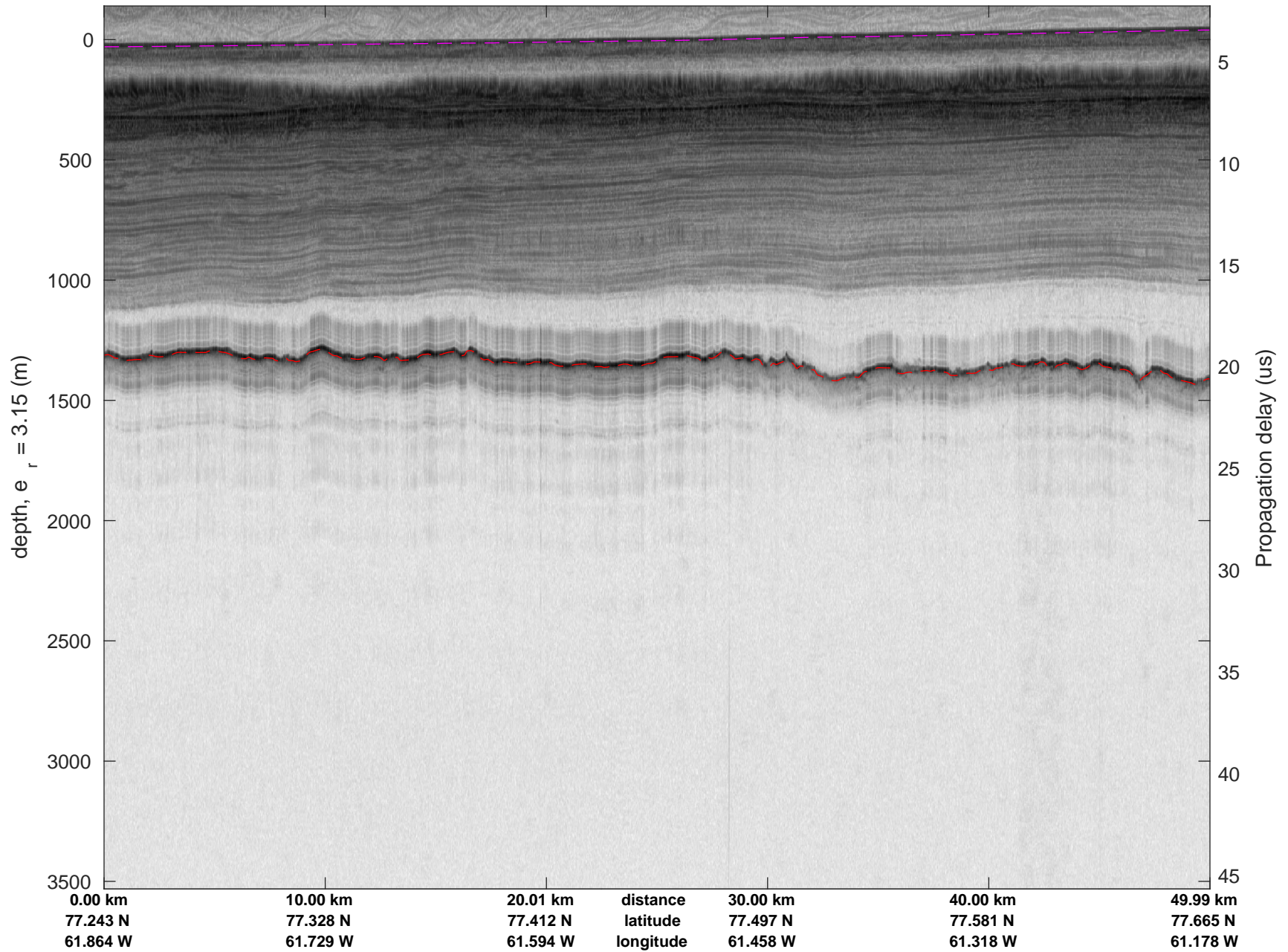



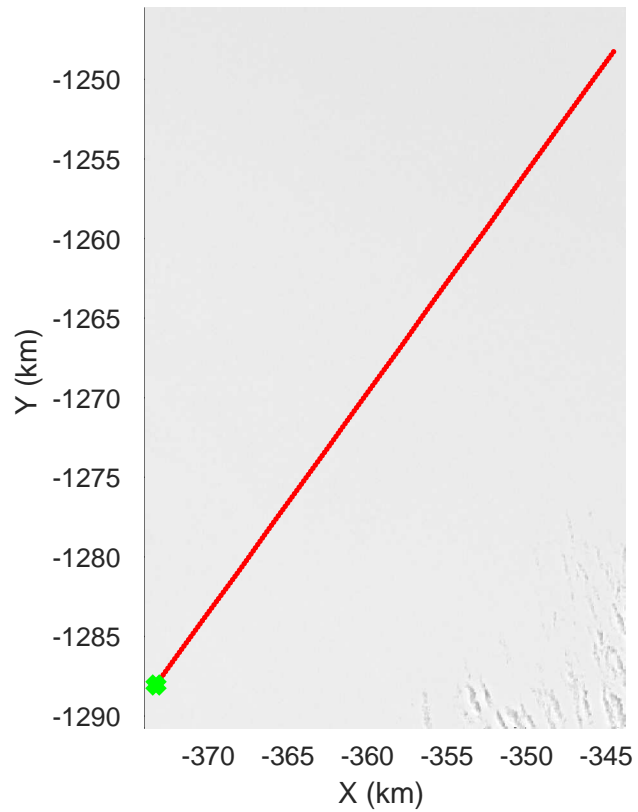
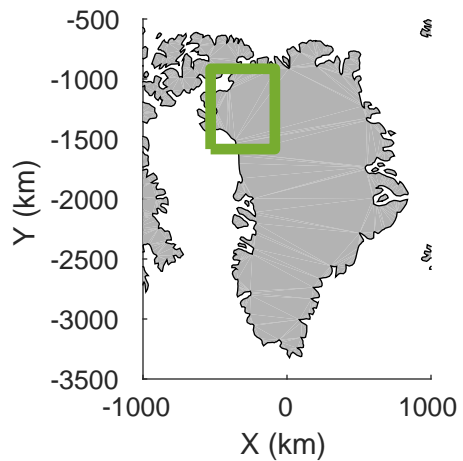


icards 2002_Greenland_P3: "" 20020530_01_004: 12:08:37.0 to 12:14:04.0 GPS




icards 2002_Greenland_P3: "" 20020530_01_004: 12:08:37.0 to 12:14:04.0 GPS

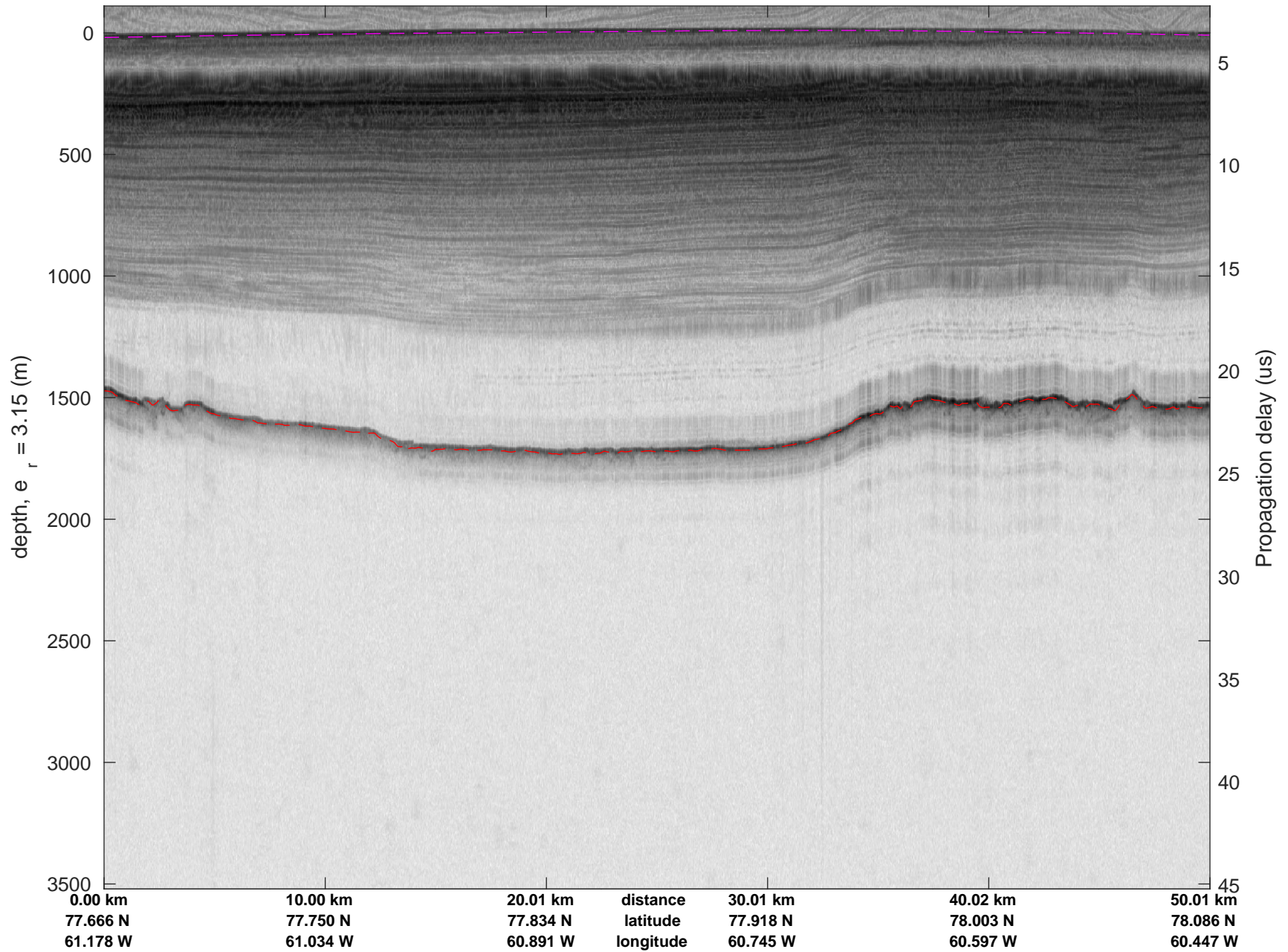


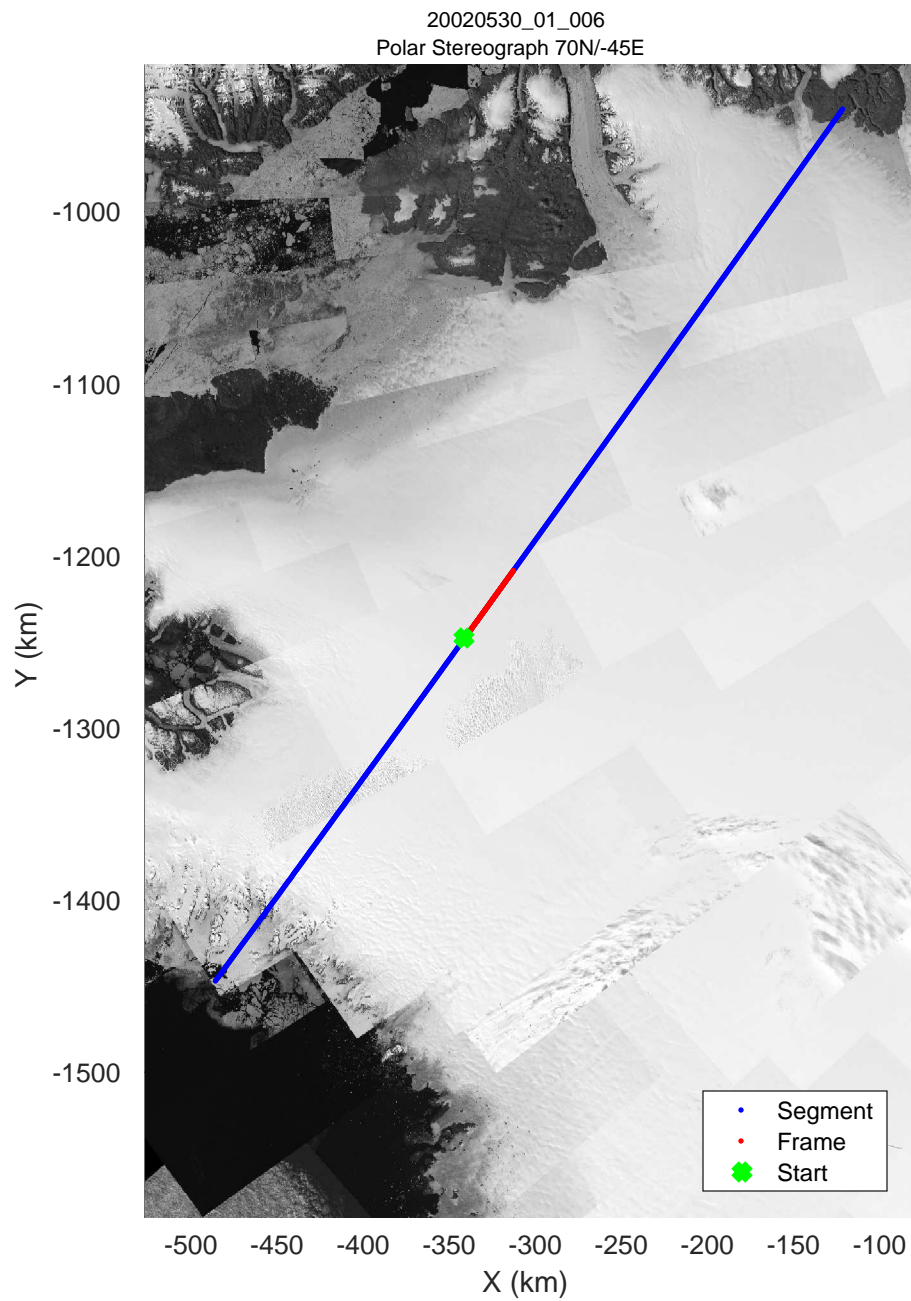
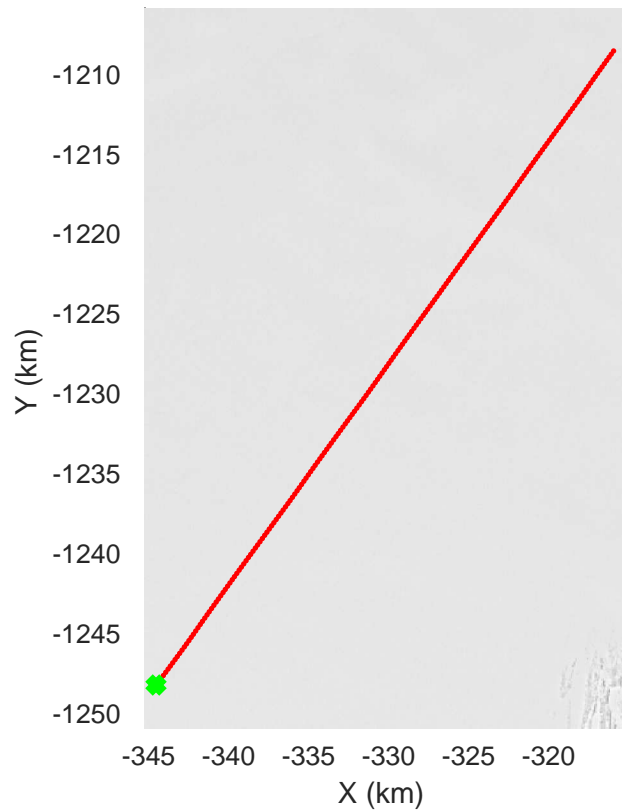
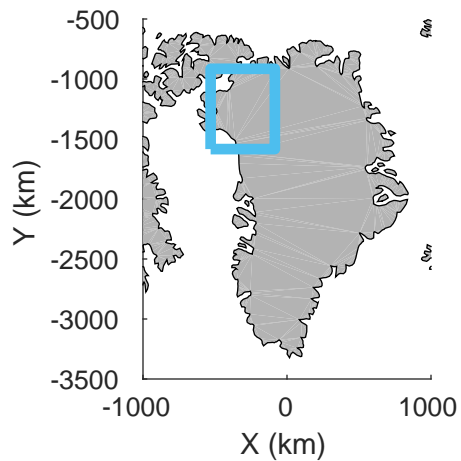


icards 2002_Greenland_P3: "" 20020530_01_005: 12:14:04.3 to 12:19:26.4 GPS




icards 2002_Greenland_P3: "" 20020530_01_005: 12:14:04.3 to 12:19:26.4 GPS

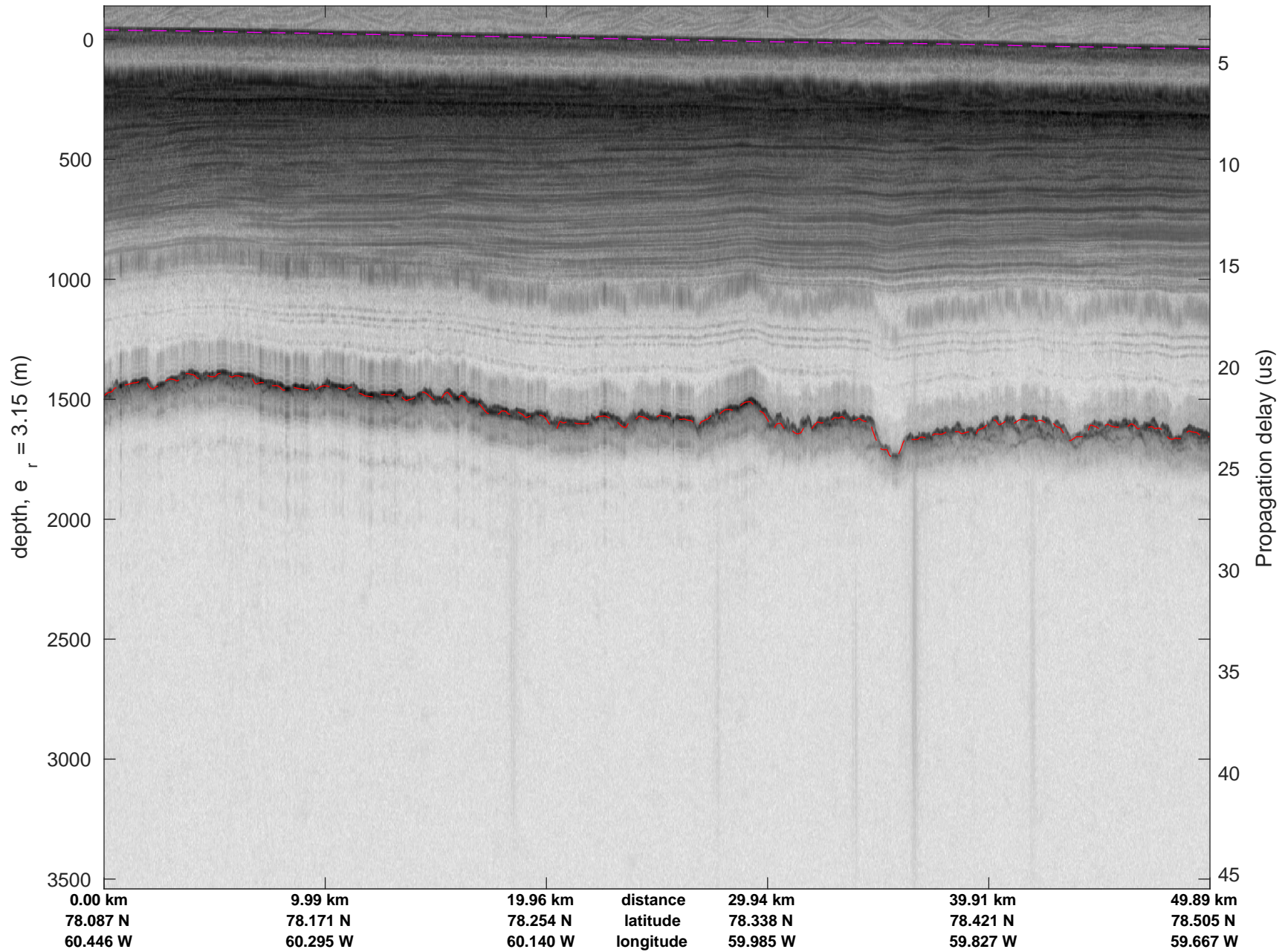


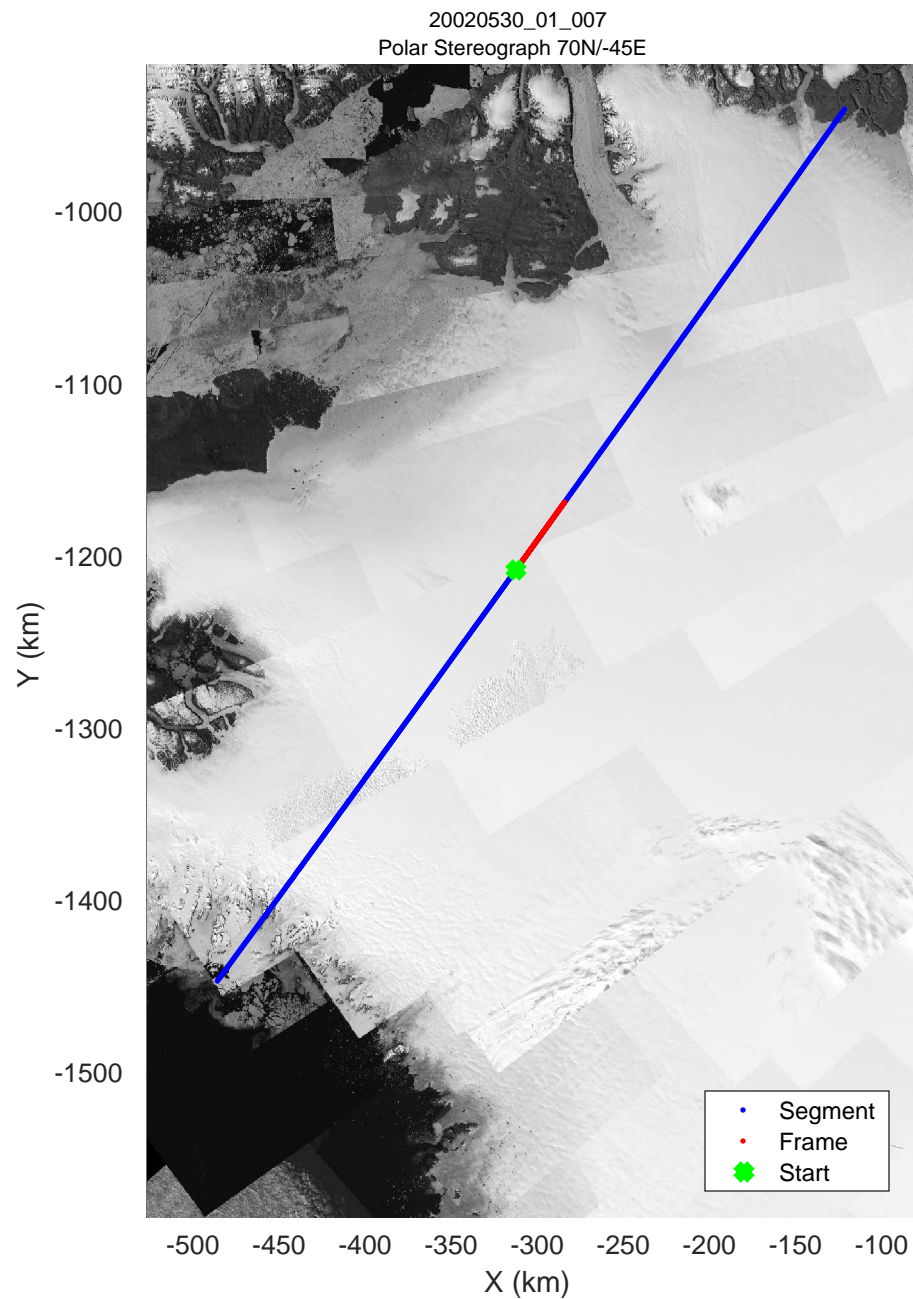
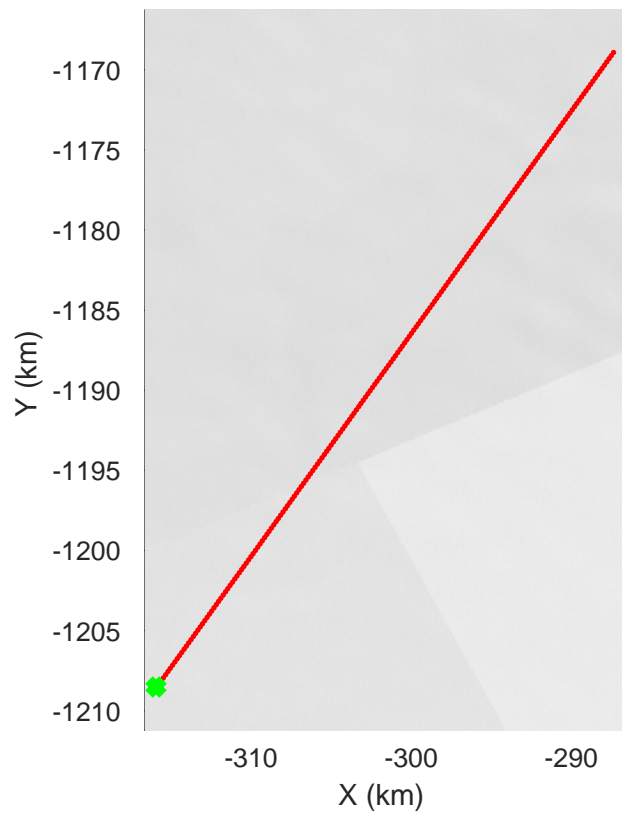
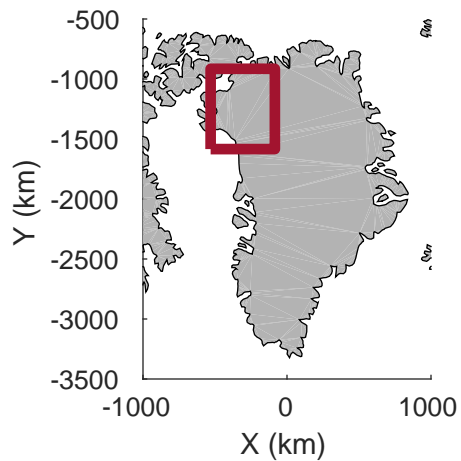


icards 2002_Greenland_P3: "" 20020530_01_006: 12:19:26.6 to 12:24:50.1 GPS




icards 2002_Greenland_P3: "" 20020530_01_006: 12:19:26.6 to 12:24:50.1 GPS

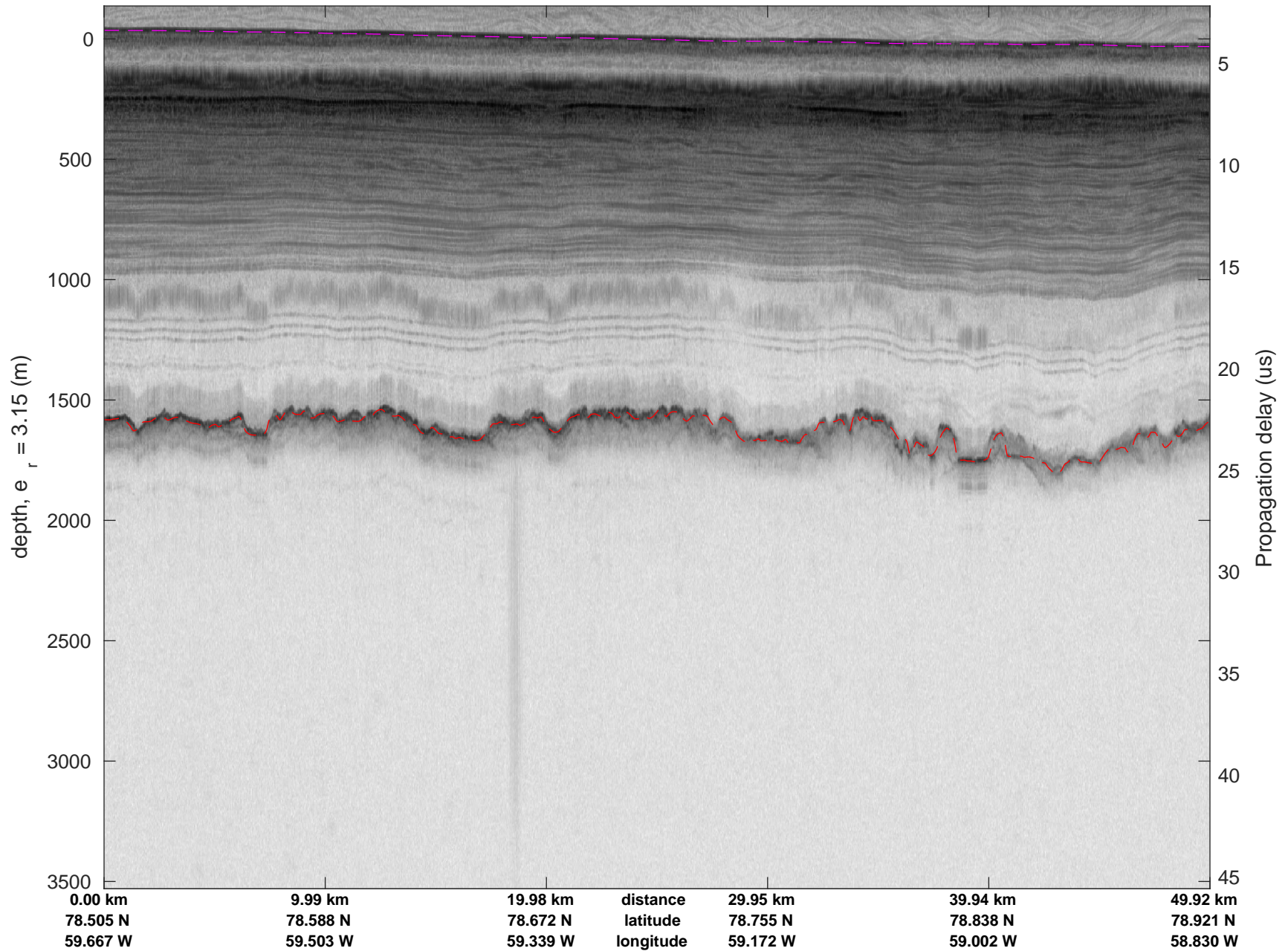



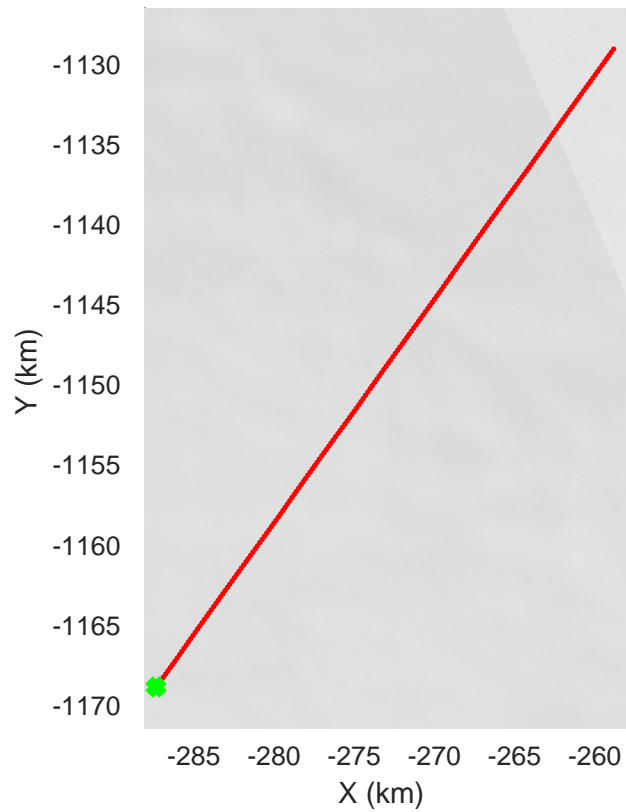
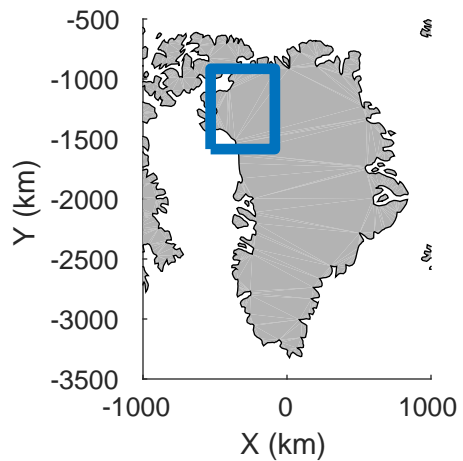


icards 2002_Greenland_P3: "" 20020530_01_007: 12:24:50.3 to 12:30:17.7 GPS




icards 2002_Greenland_P3: "" 20020530_01_007: 12:24:50.3 to 12:30:17.7 GPS




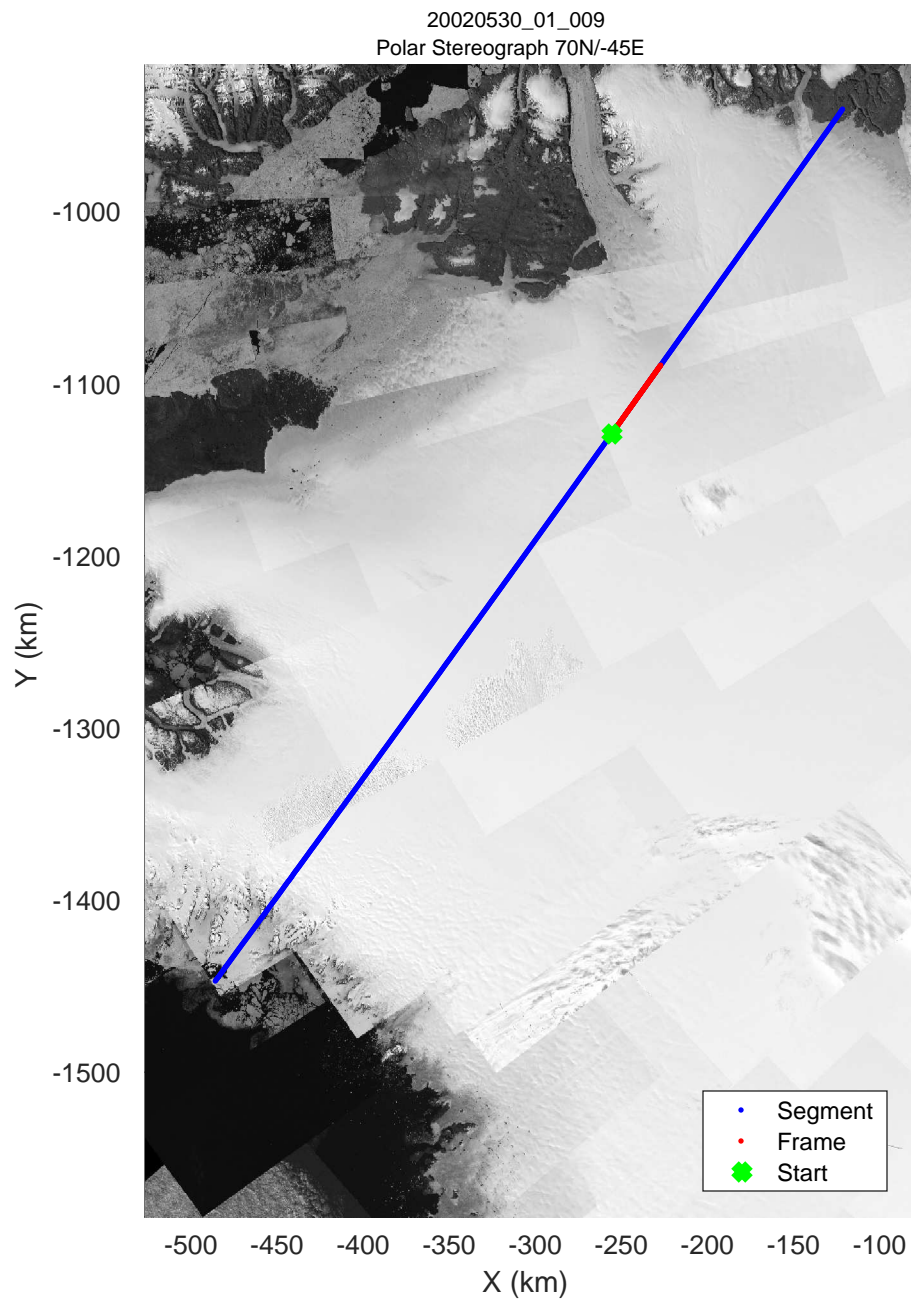
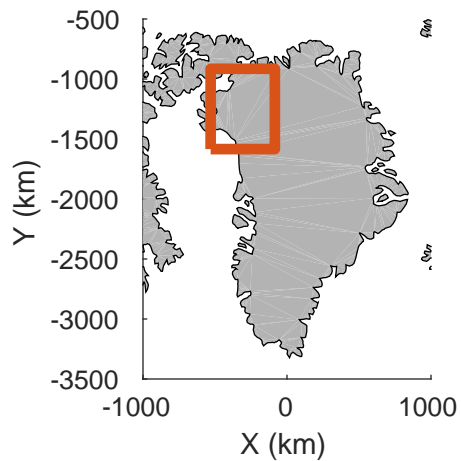


icards 2002_Greenland_P3: "" 20020530_01_008: 12:30:17.9 to 12:35:46.0 GPS




icards 2002_Greenland_P3: "" 20020530_01_008: 12:30:17.9 to 12:35:46.0 GPS





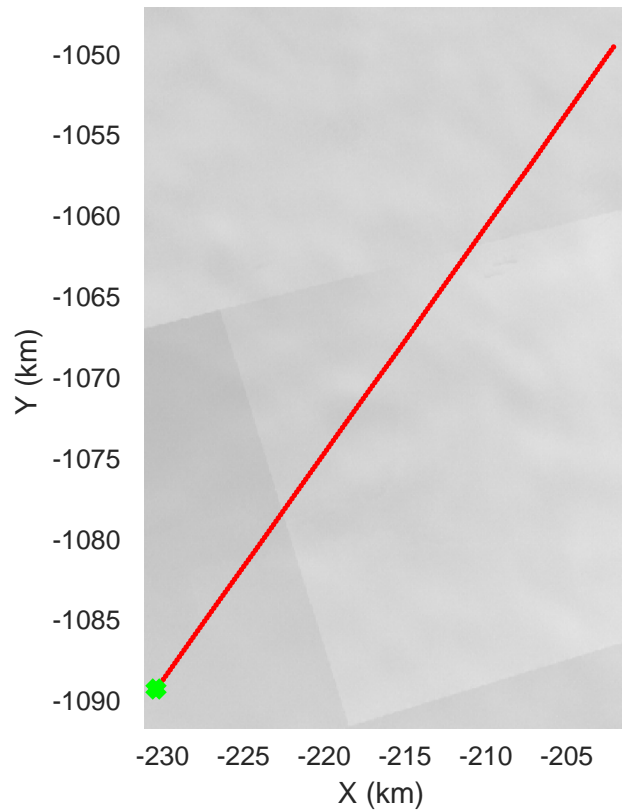
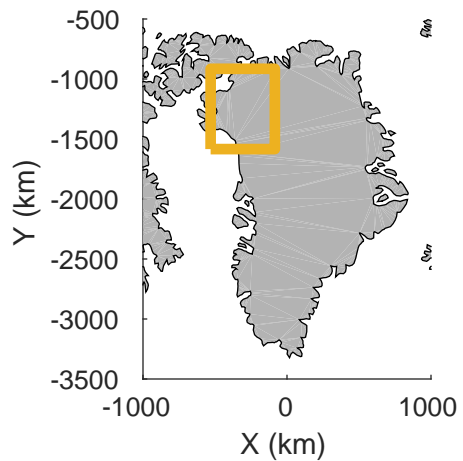


icards 2002_Greenland_P3: "" 20020530_01_009: 12:35:46.2 to 12:41:12.0 GPS




icards 2002_Greenland_P3: "" 20020530_01_009: 12:35:46.2 to 12:41:12.0 GPS




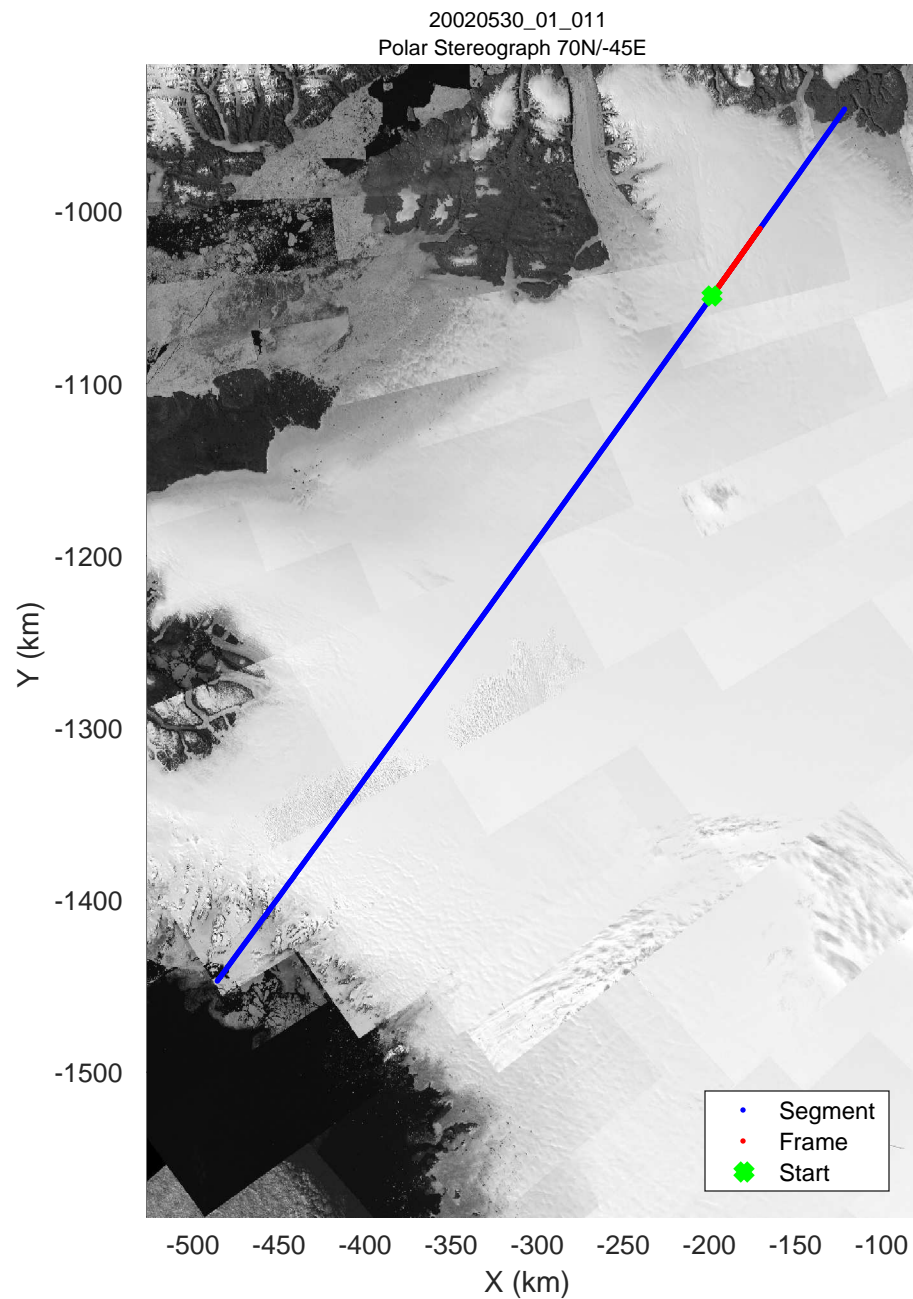
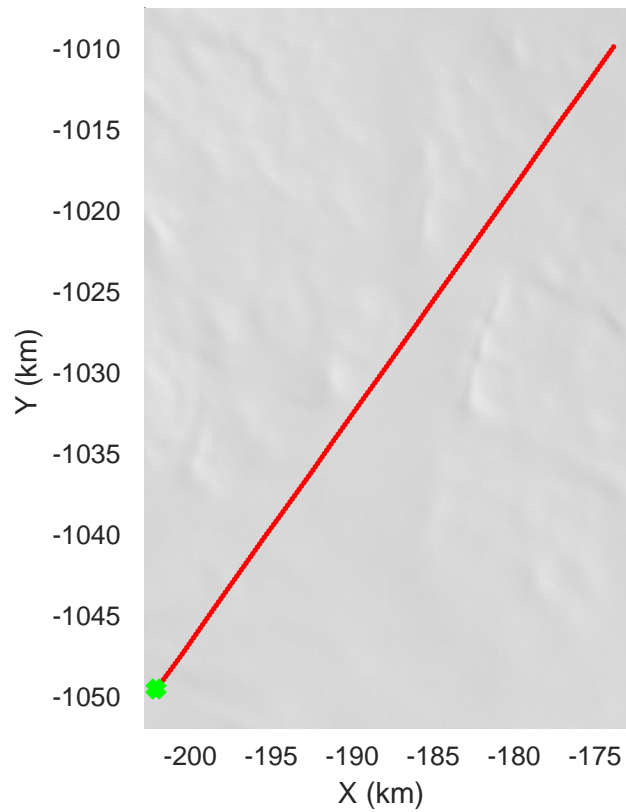
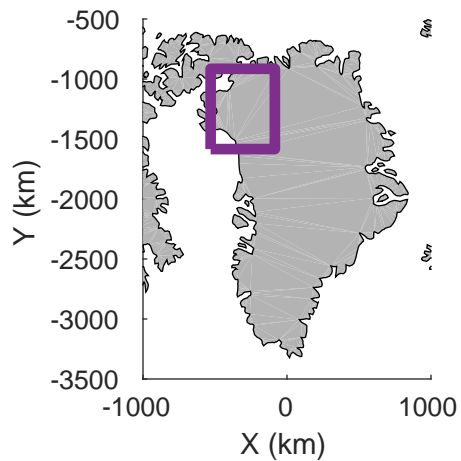


icards 2002_Greenland_P3: "" 20020530_01_010: 12:41:12.2 to 12:46:43.3 GPS




icards 2002_Greenland_P3: "" 20020530_01_010: 12:41:12.2 to 12:46:43.3 GPS




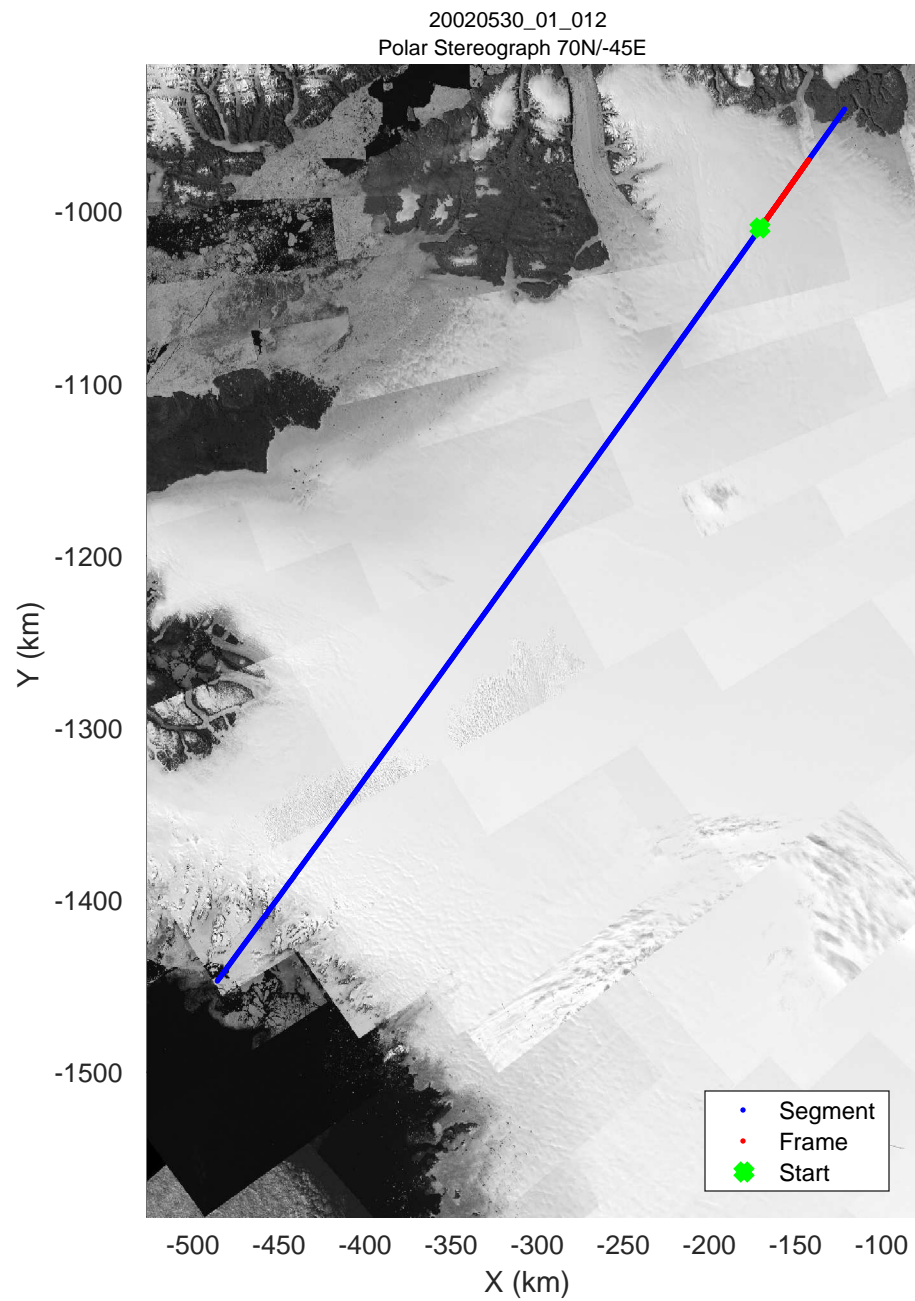
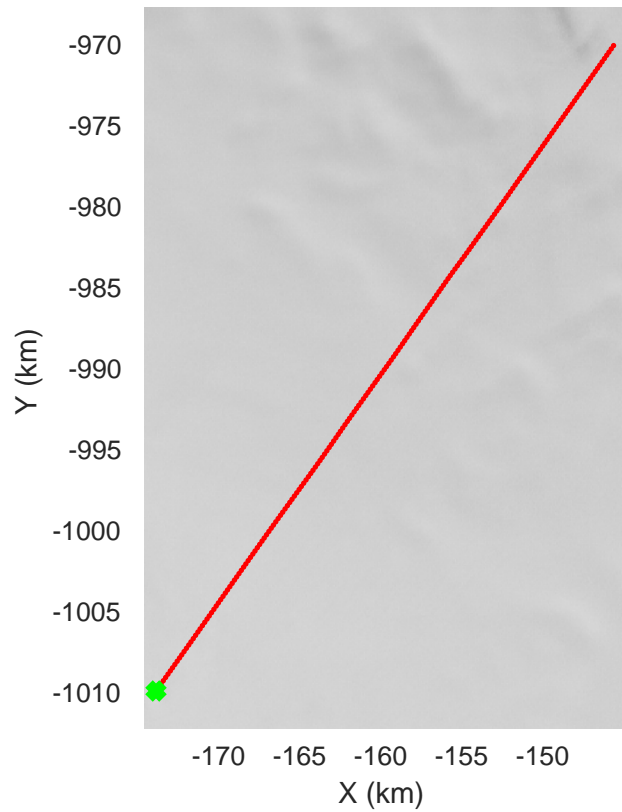
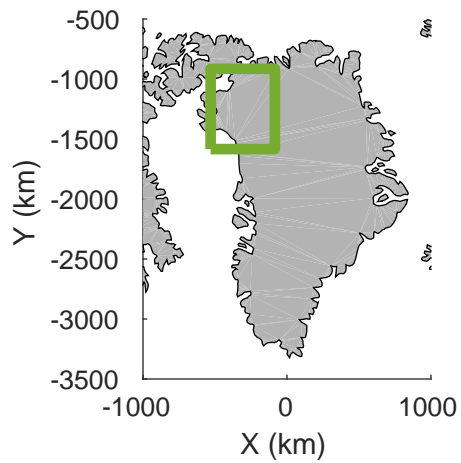


icards 2002_Greenland_P3: "" 20020530_01_011: 12:46:43.5 to 12:52:16.3 GPS




icards 2002_Greenland_P3: "" 20020530_01_011: 12:46:43.5 to 12:52:16.3 GPS

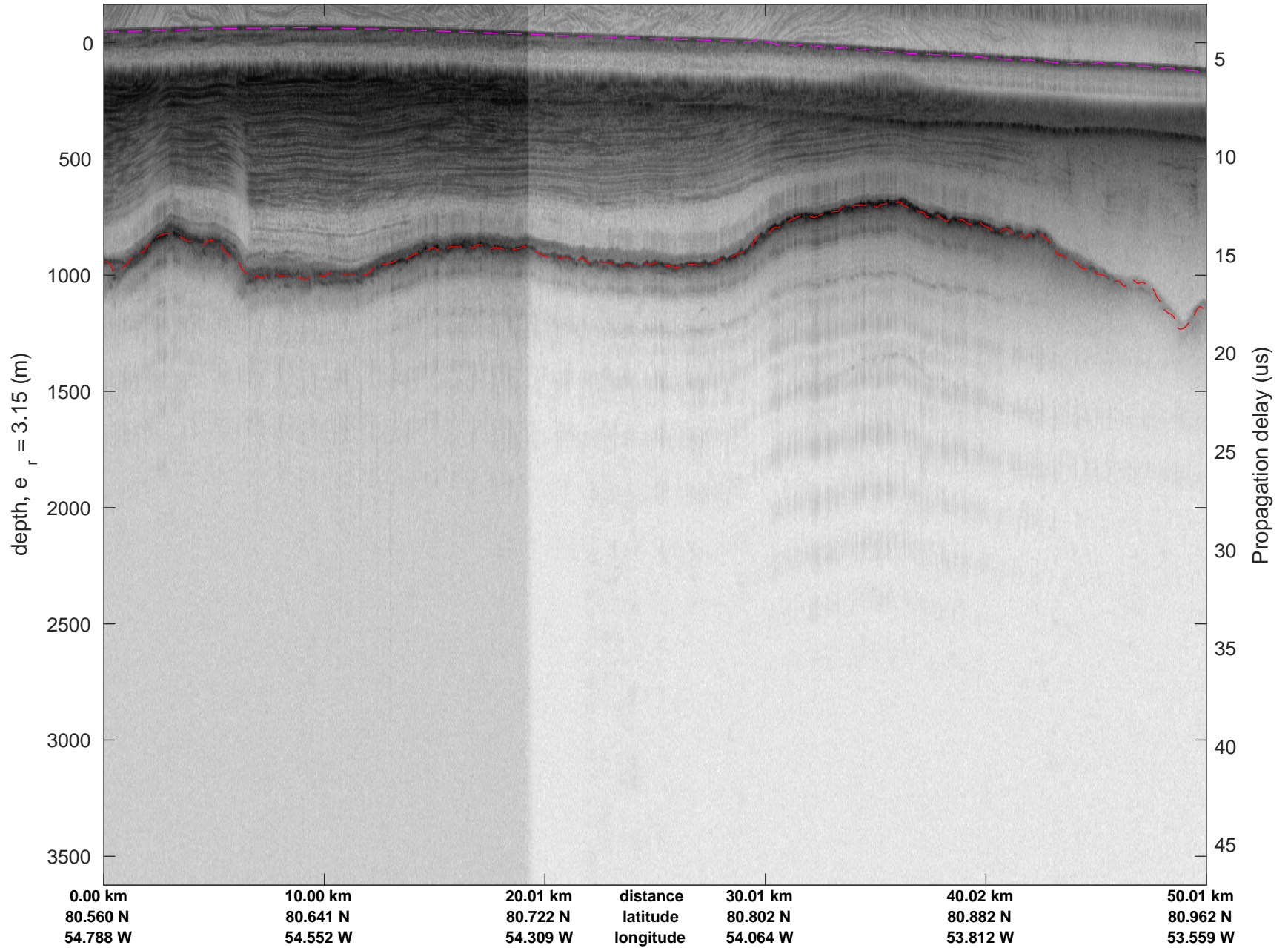



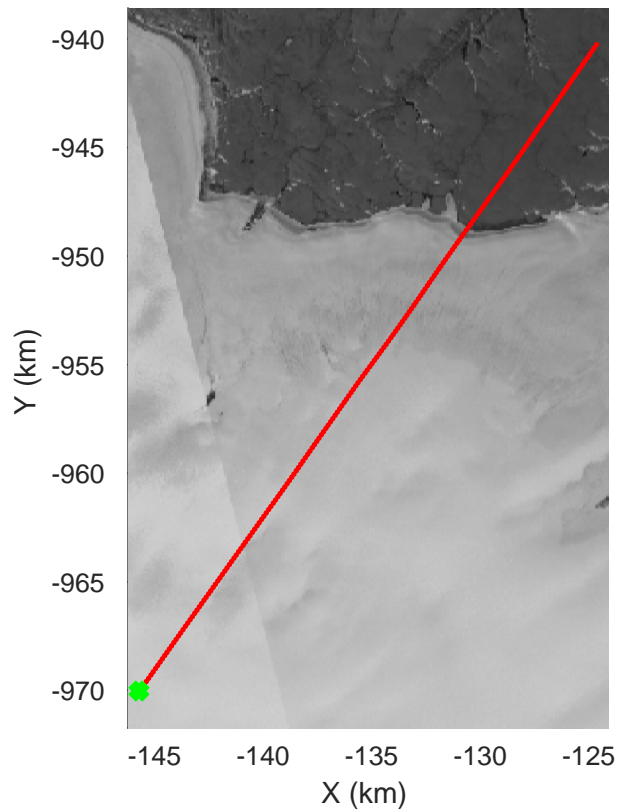
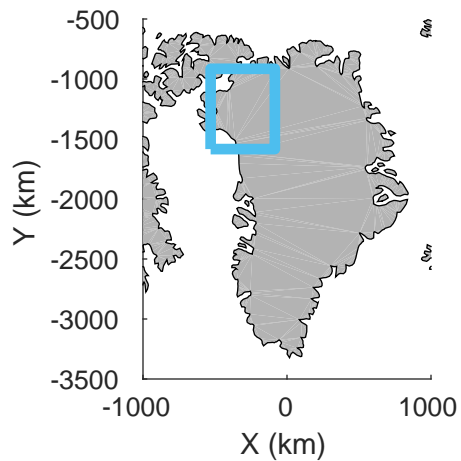


icards 2002_Greenland_P3: "" 20020530_01_012: 12:52:16.6 to 12:57:50.9 GPS




icards 2002_Greenland_P3: "" 20020530_01_012: 12:52:16.6 to 12:57:50.9 GPS





icards 2002_Greenland_P3: "" 20020530_01_013: 12:57:51.1 to 13:02:09.9 GPS



icards 2002_Greenland_P3: "" 20020530_01_013: 12:57:51.1 to 13:02:09.9 GPS

