


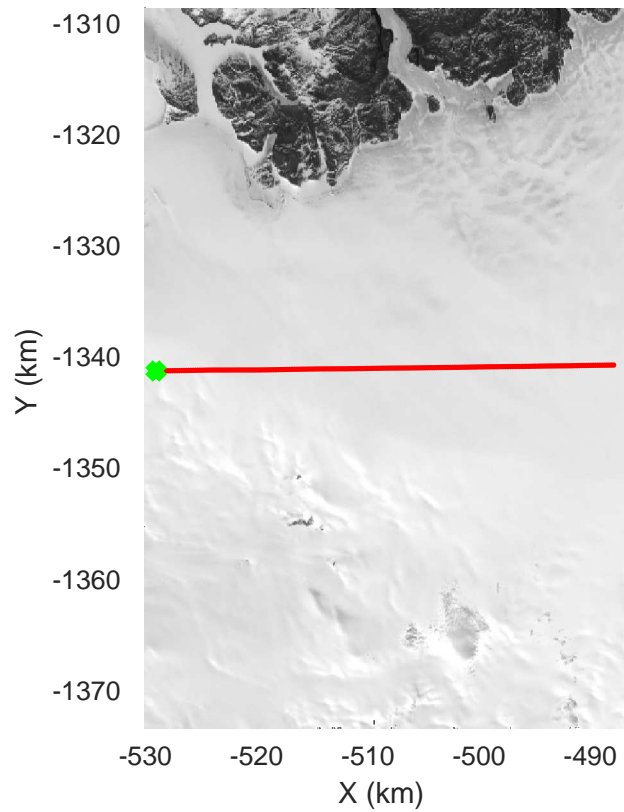
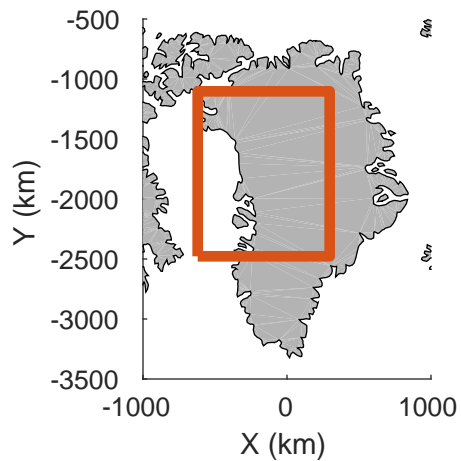


icards 2002\_Greenland\_P3: "" 20020529\_01\_001: 11:30:57.1 to 11:37:39.9 GPS




icards 2002\_Greenland\_P3: "" 20020529\_01\_001: 11:30:57.1 to 11:37:39.9 GPS




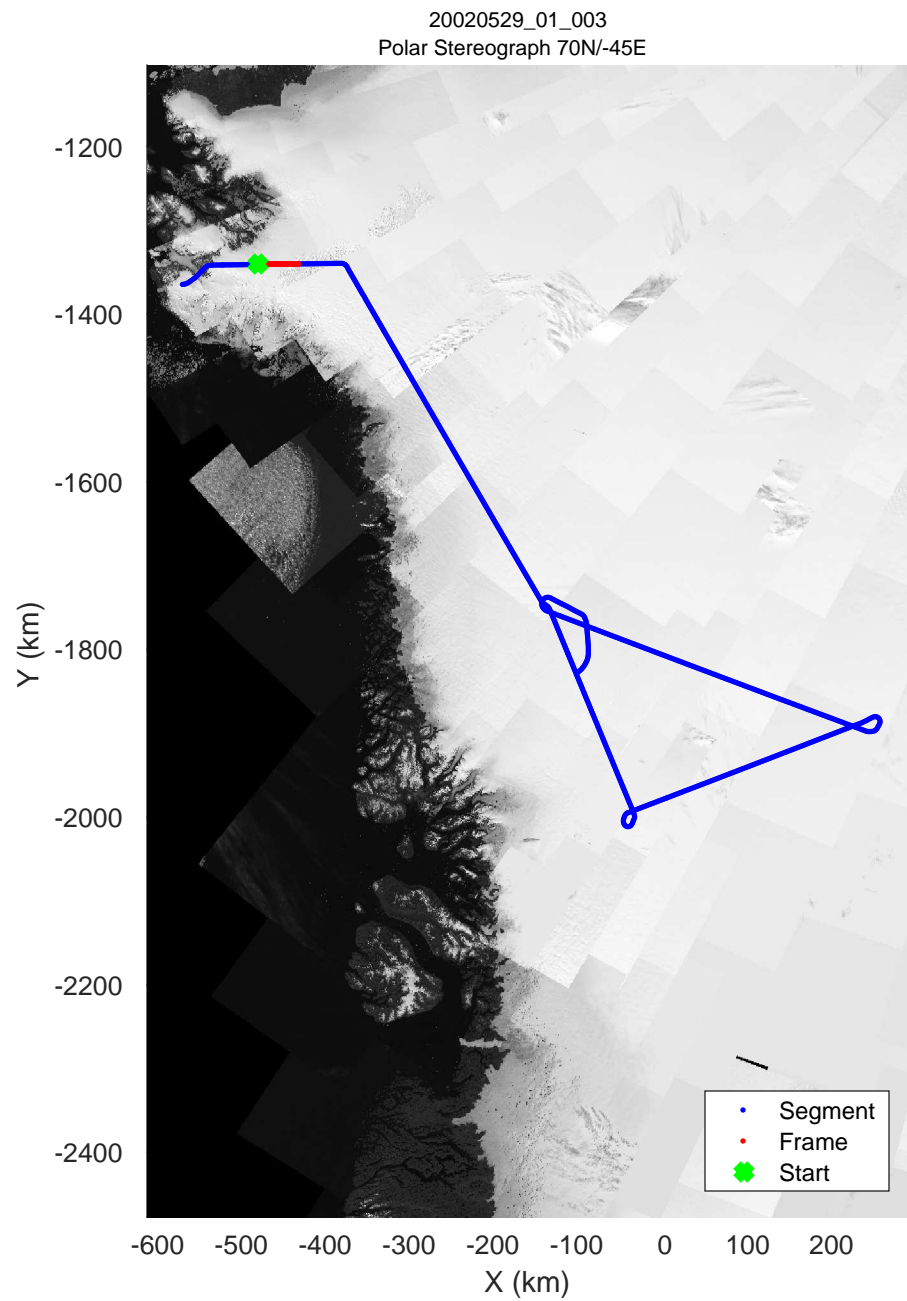
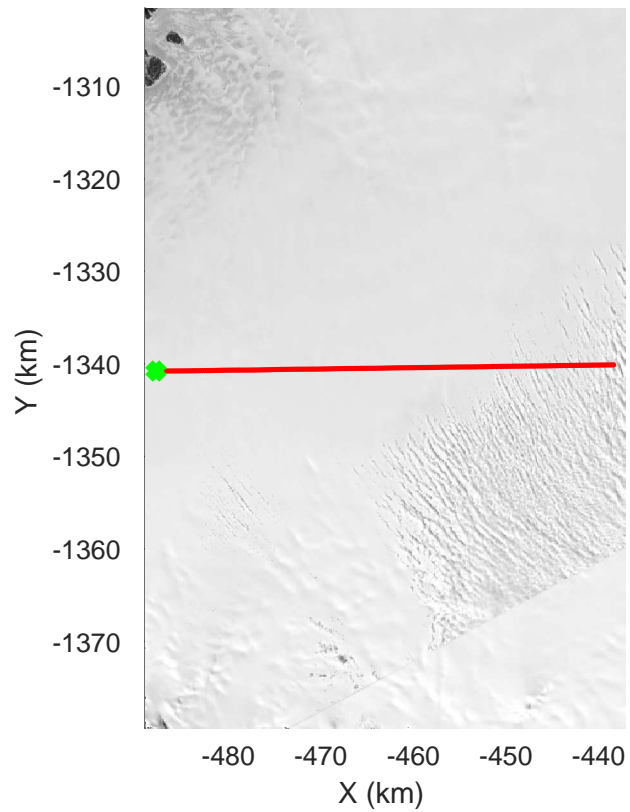
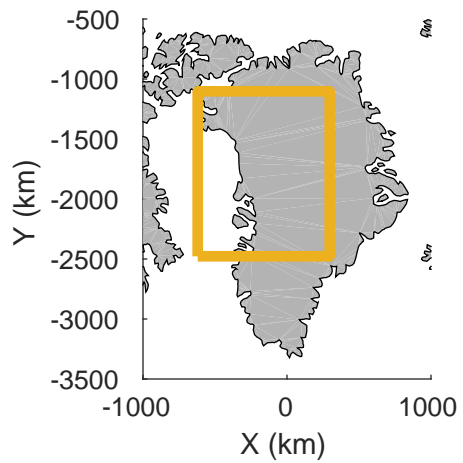


icards 2002\_Greenland\_P3: "" 20020529\_01\_002: 11:37:40.1 to 11:42:31.4 GPS




icards 2002\_Greenland\_P3: "" 20020529\_01\_002: 11:37:40.1 to 11:42:31.4 GPS



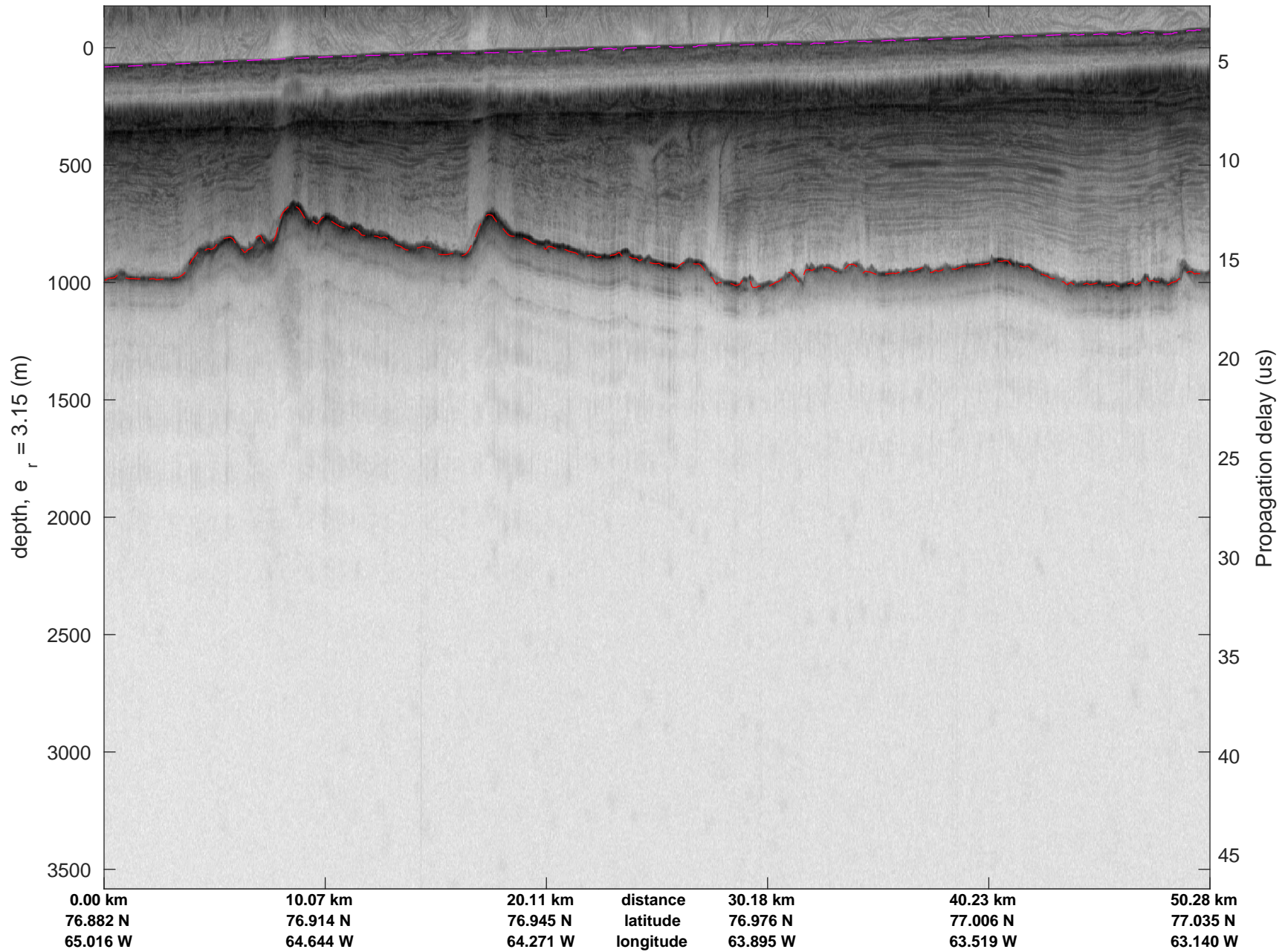


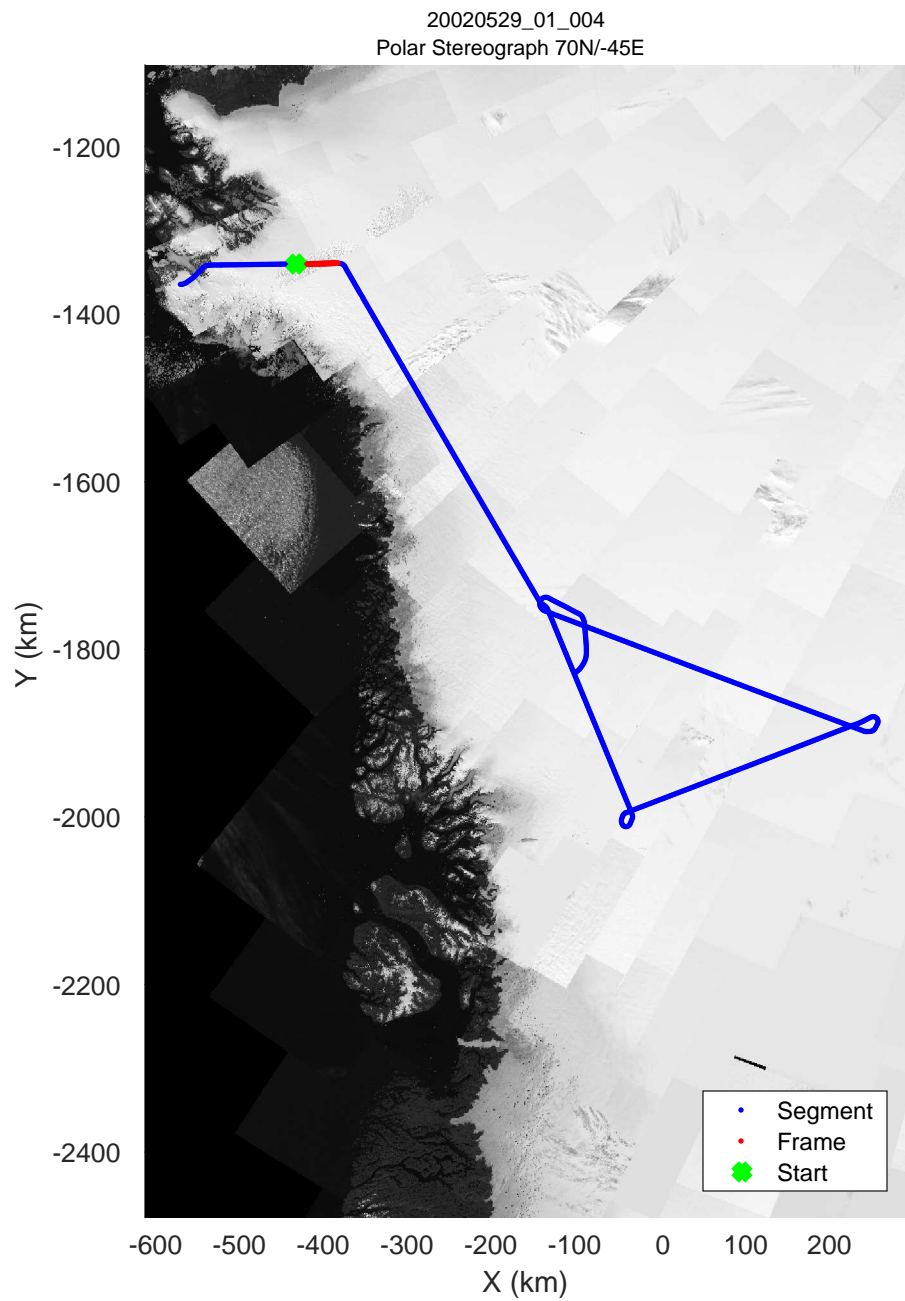
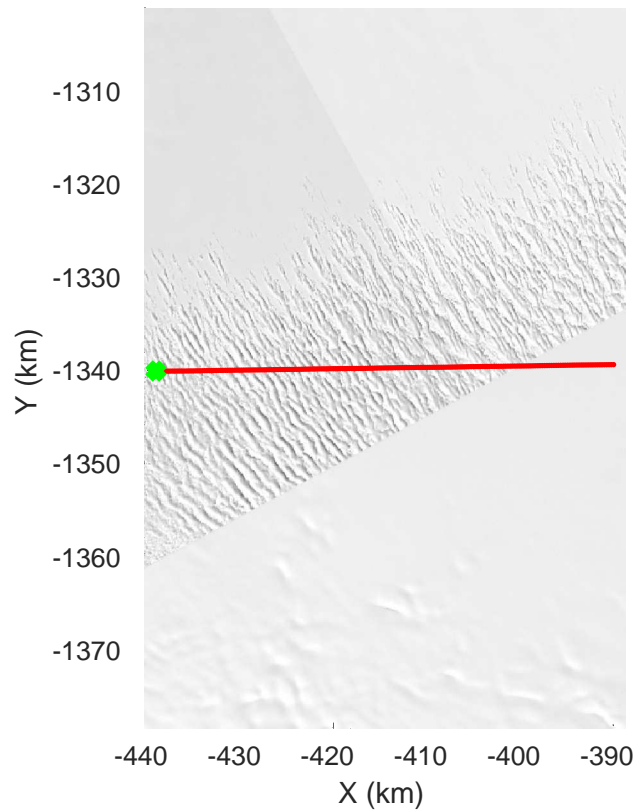
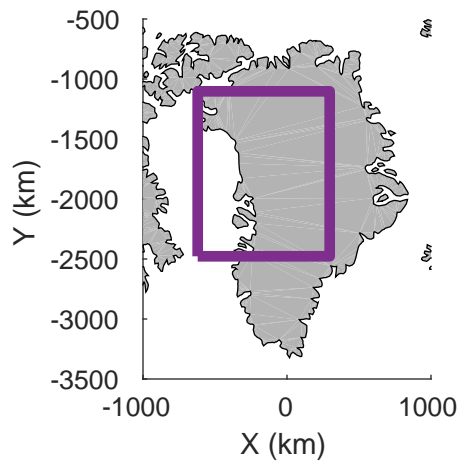
icards 2002\_Greenland\_P3: "" 20020529\_01\_003: 11:42:31.7 to 11:48:12.1 GPS






icards 2002\_Greenland\_P3: "" 20020529\_01\_003: 11:42:31.7 to 11:48:12.1 GPS

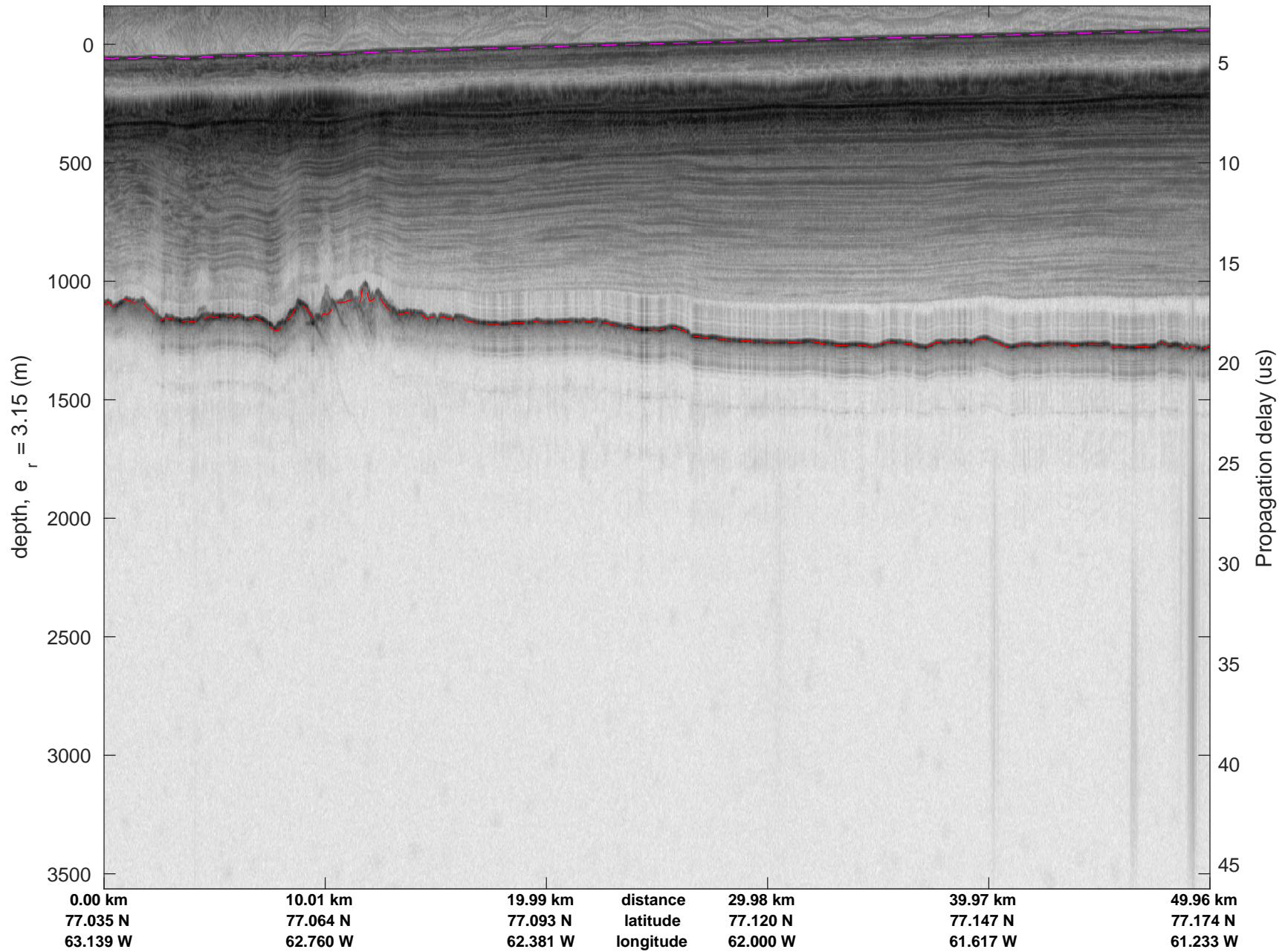


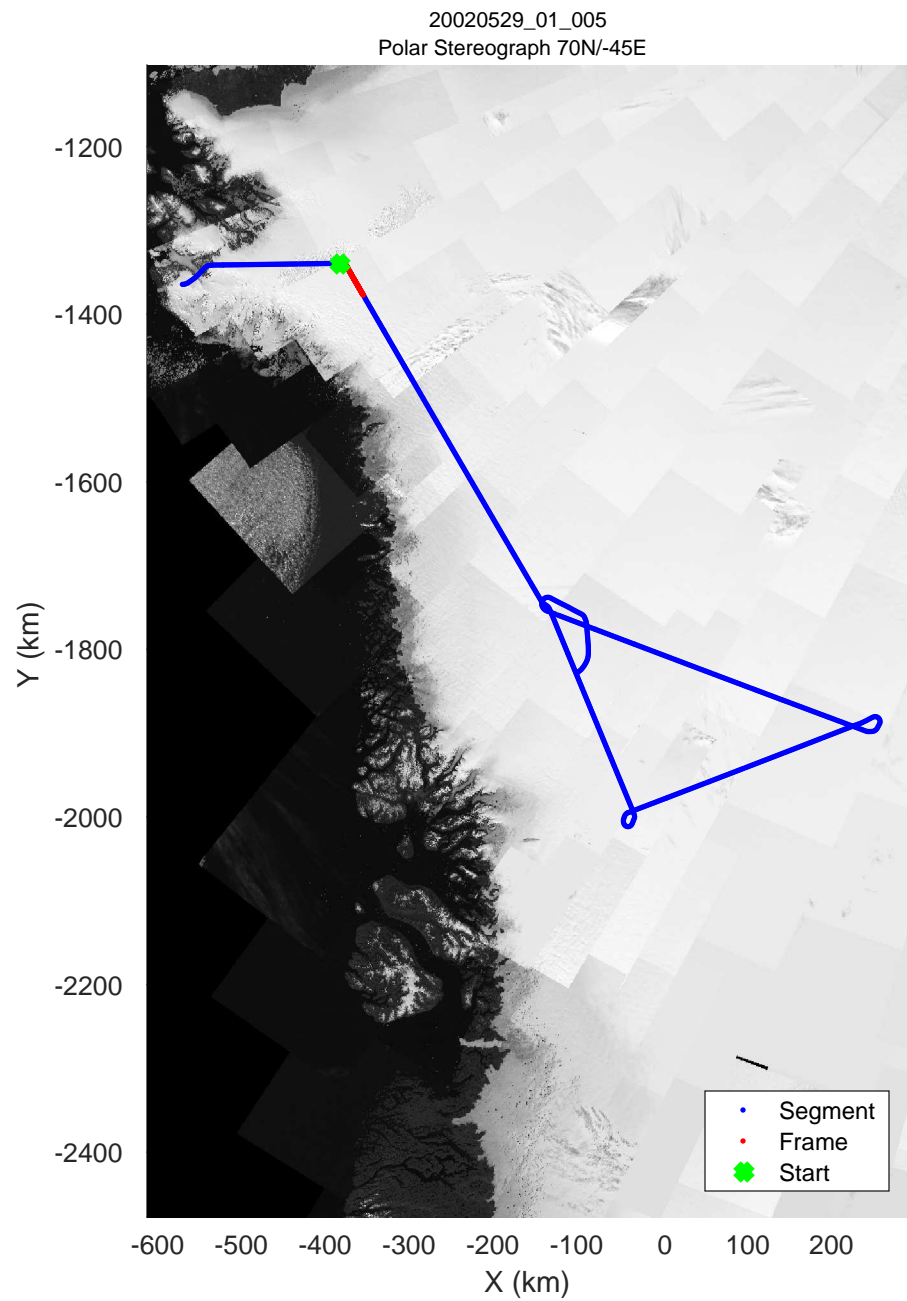
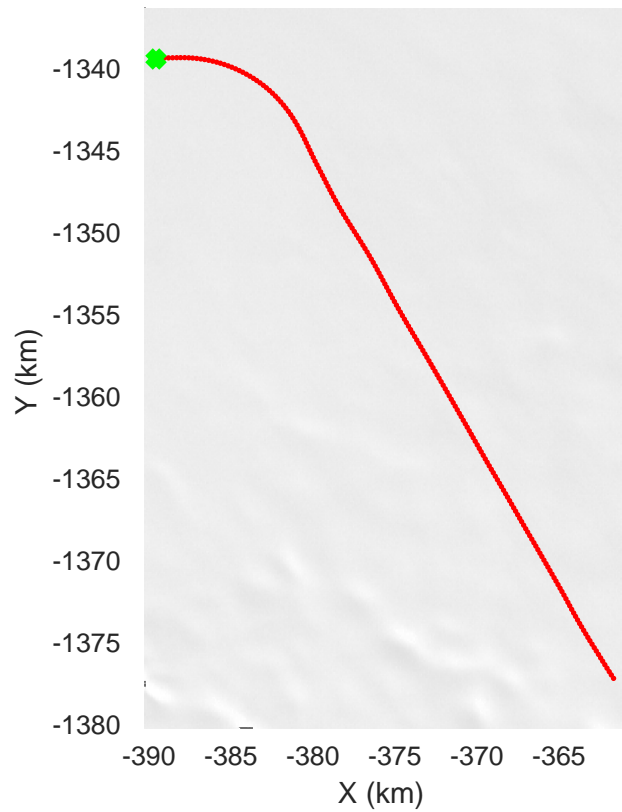
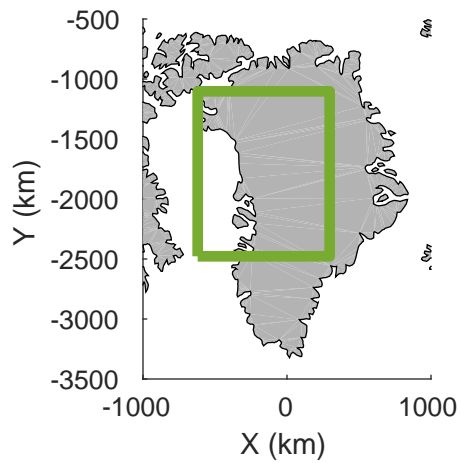


icards 2002\_Greenland\_P3: "" 20020529\_01\_004: 11:48:12.3 to 11:53:48.2 GPS




icards 2002\_Greenland\_P3: "" 20020529\_01\_004: 11:48:12.3 to 11:53:48.2 GPS

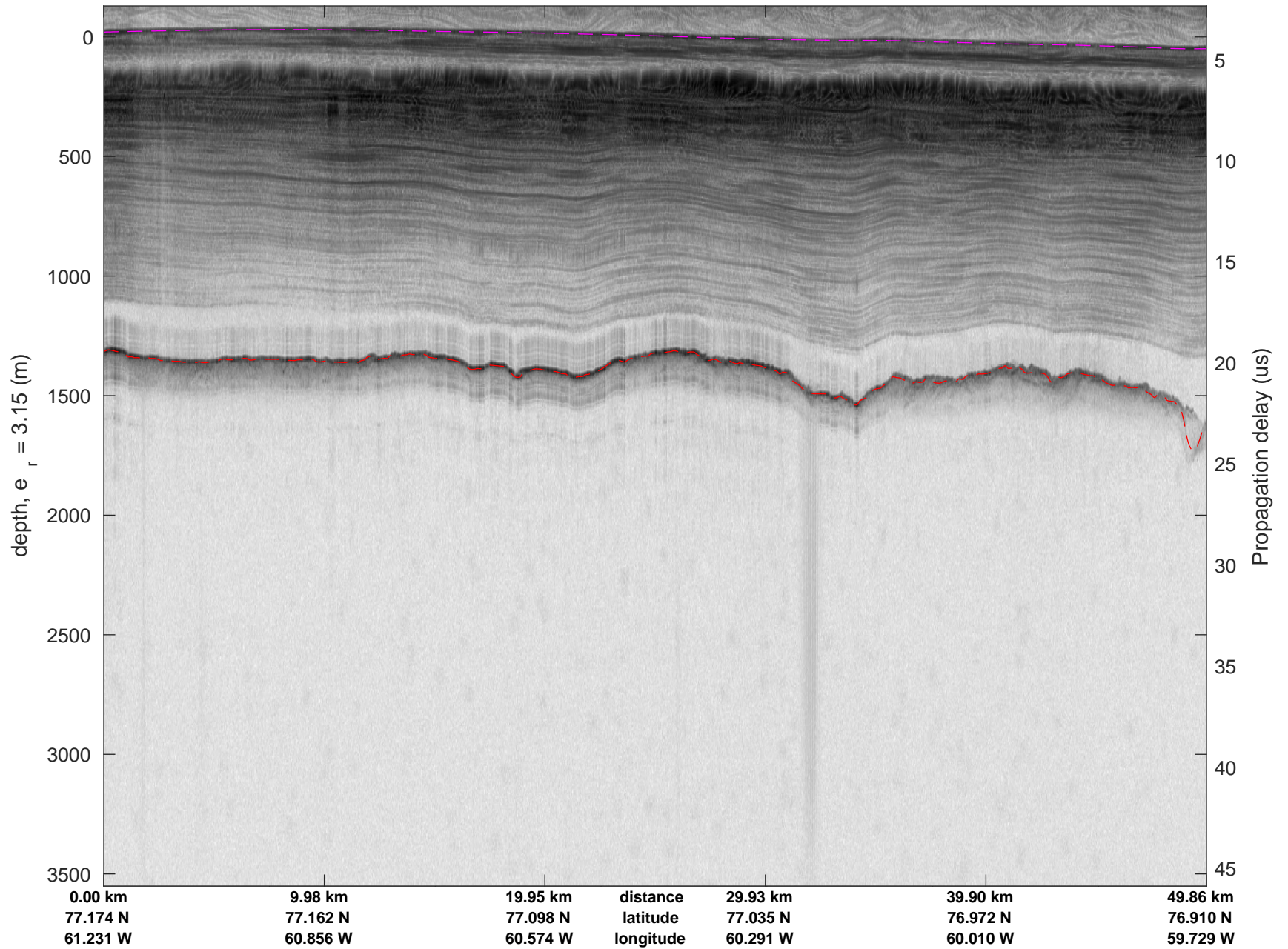


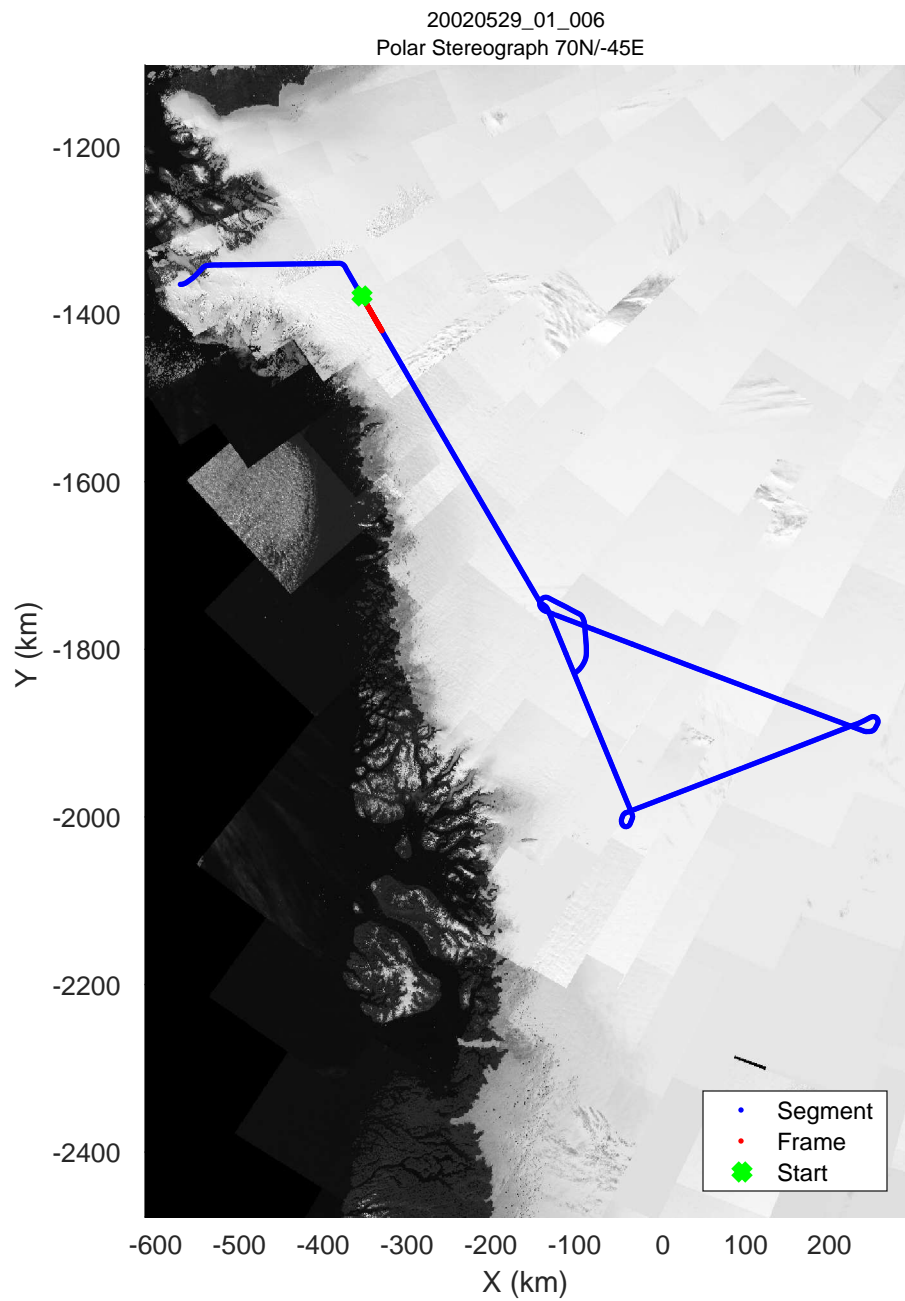
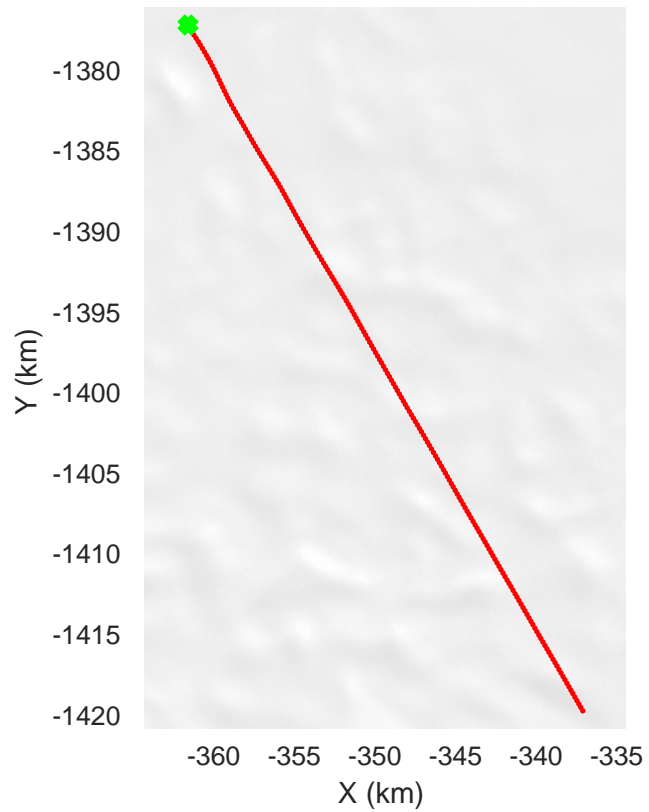
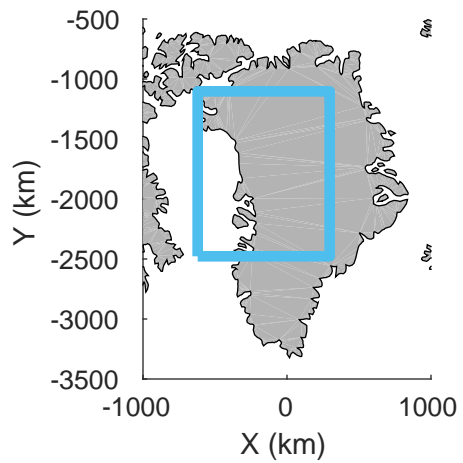


icards 2002\_Greenland\_P3: "" 20020529\_01\_005: 11:53:48.4 to 11:59:27.3 GPS




icards 2002\_Greenland\_P3: "" 20020529\_01\_005: 11:53:48.4 to 11:59:27.3 GPS



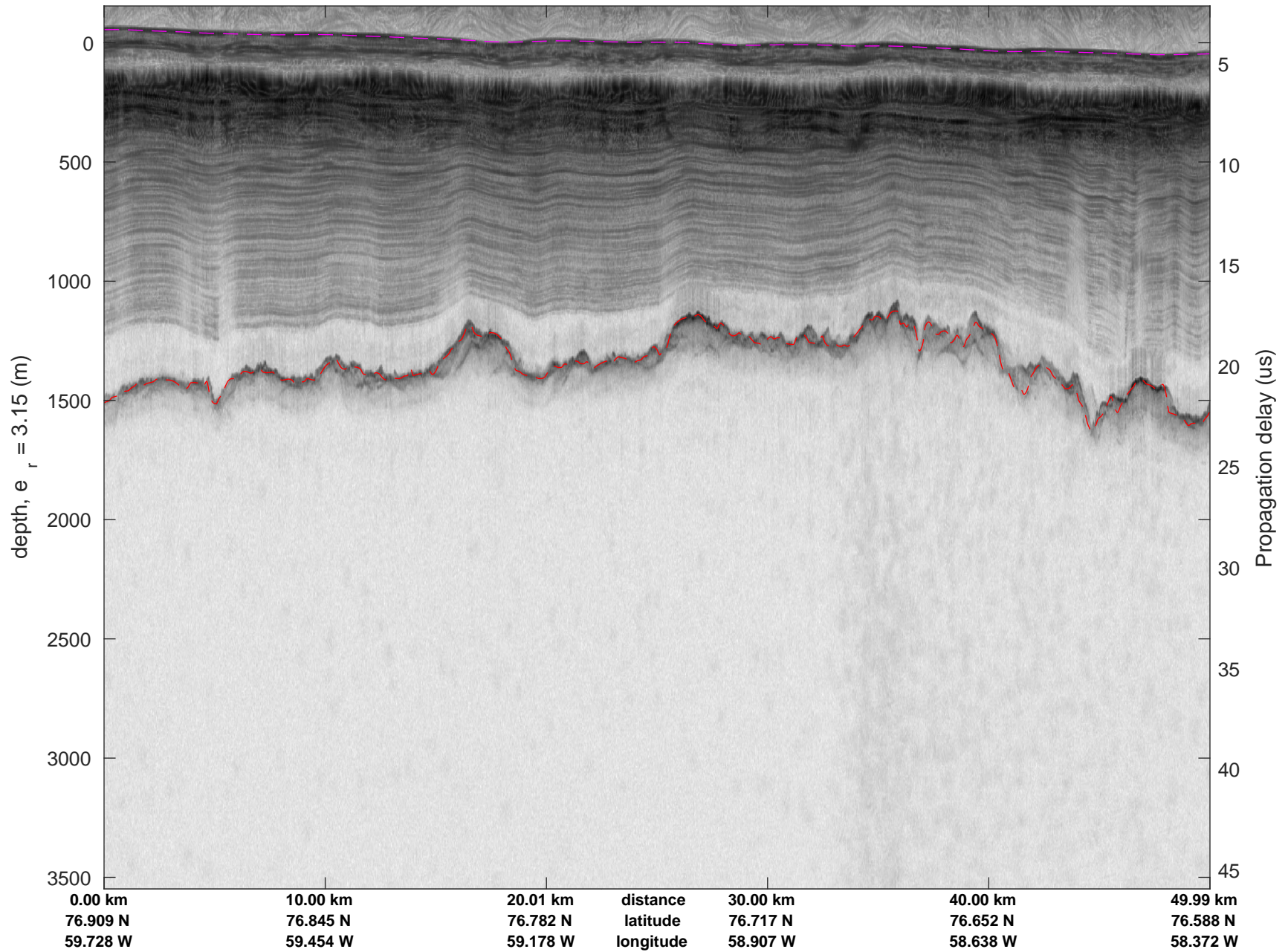


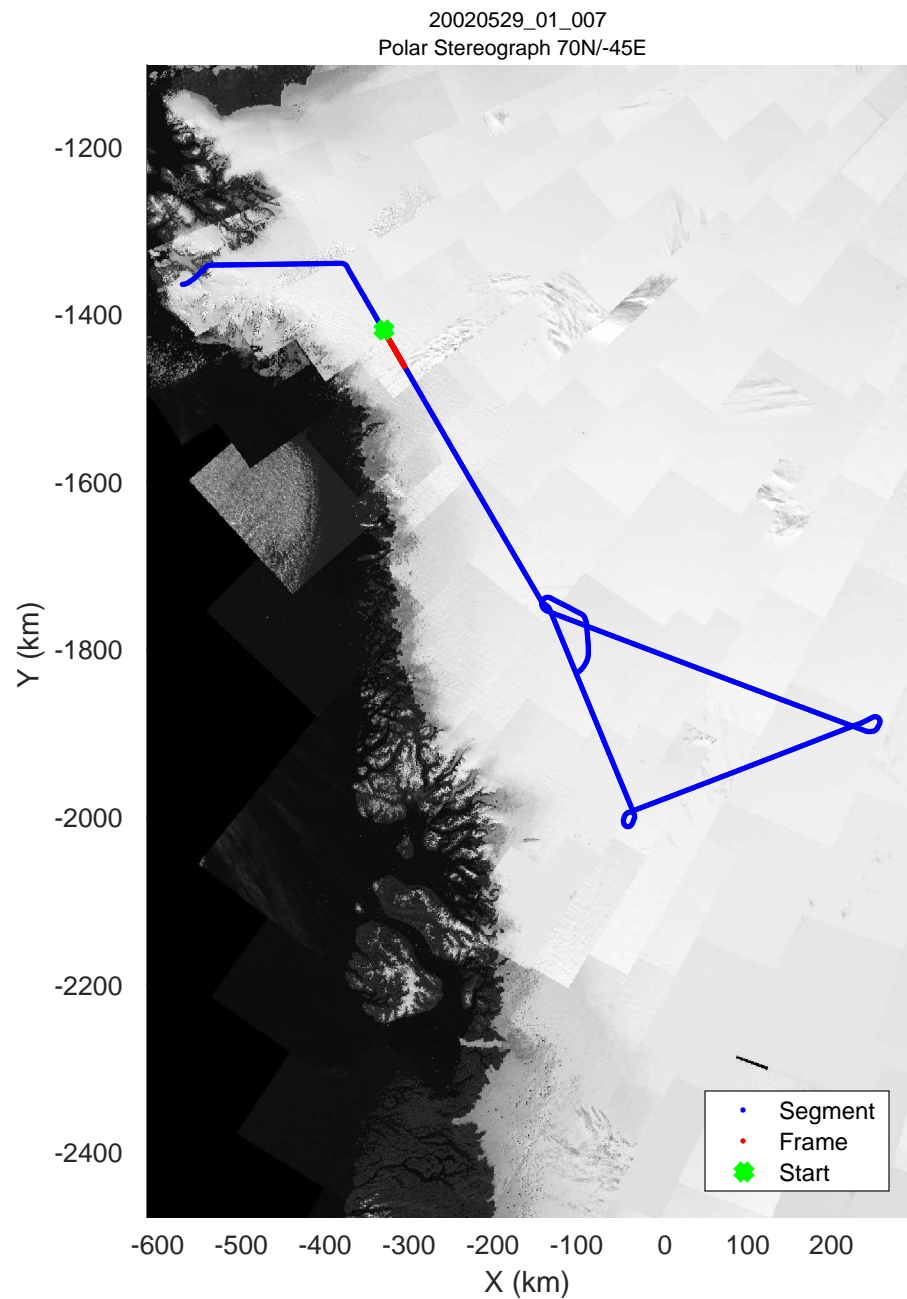
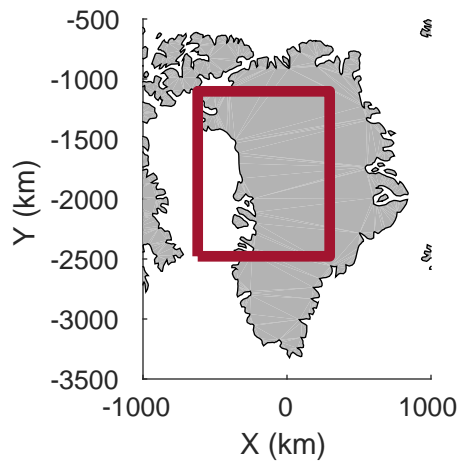


icards 2002\_Greenland\_P3: "" 20020529\_01\_006: 11:59:27.6 to 12:05:16.0 GPS




icards 2002\_Greenland\_P3: "" 20020529\_01\_006: 11:59:27.6 to 12:05:16.0 GPS

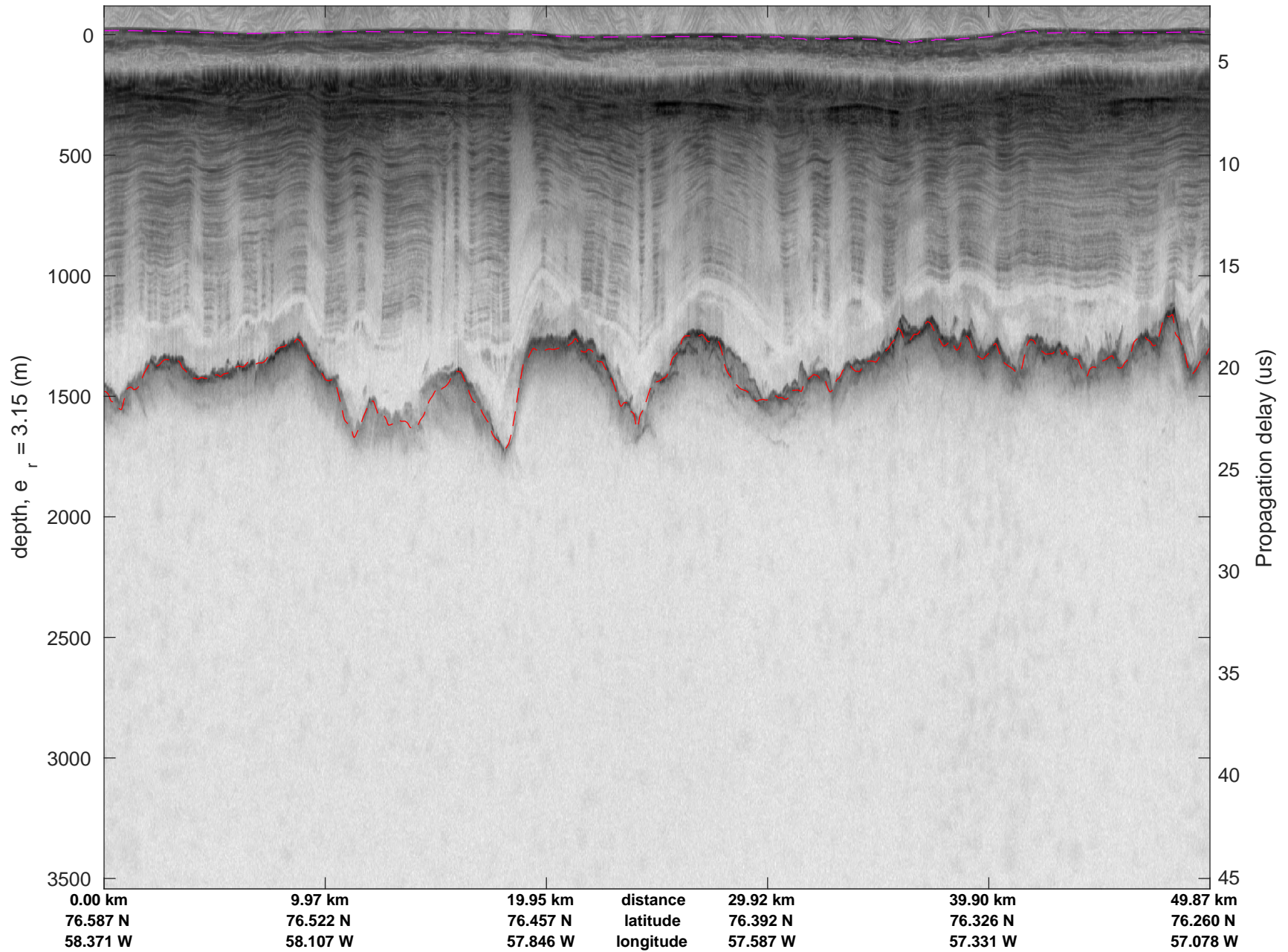


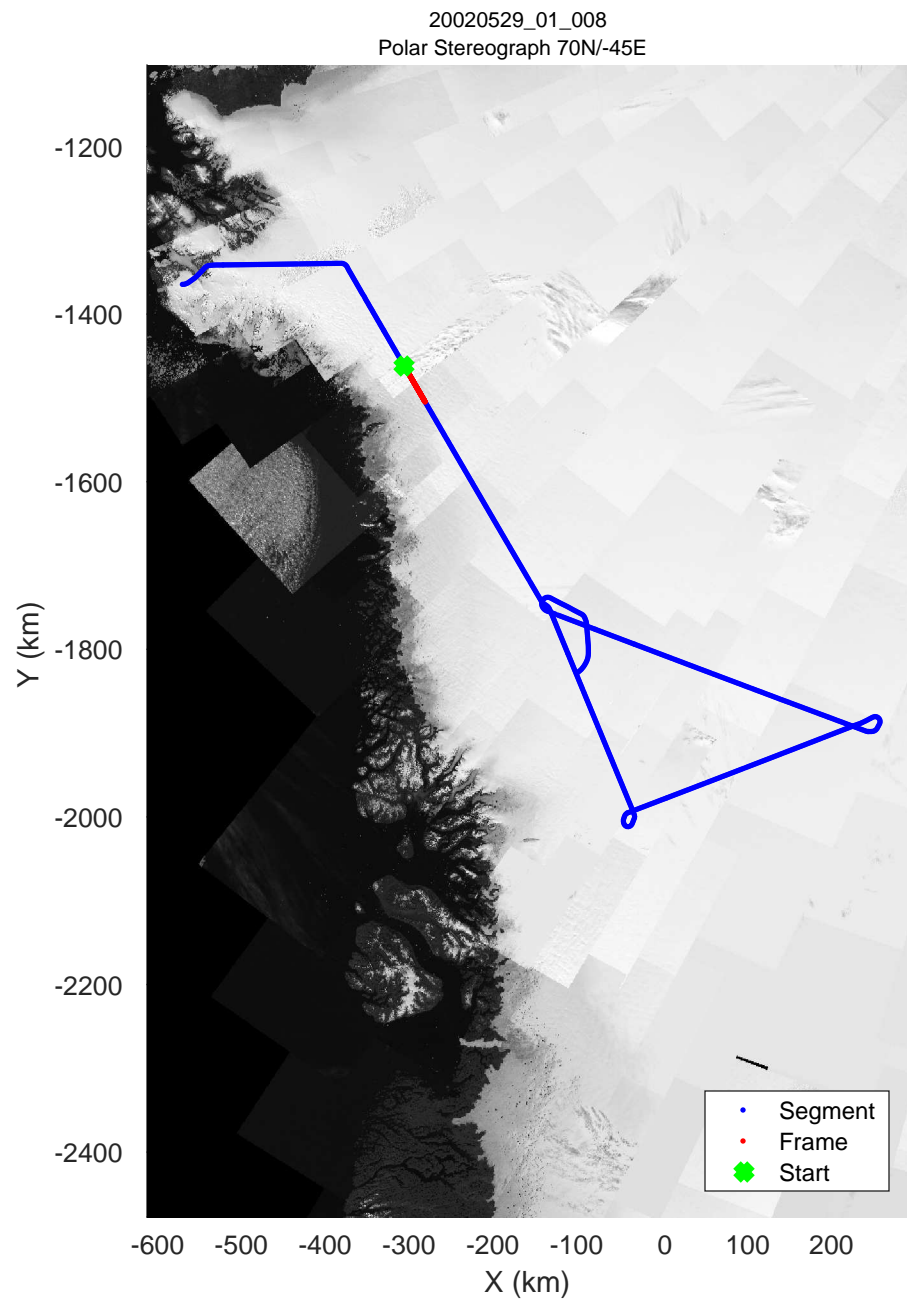
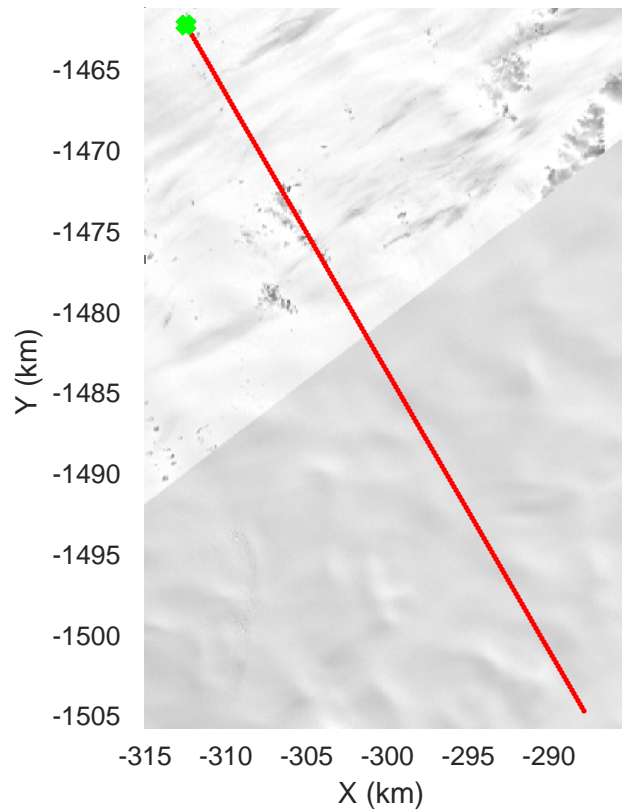
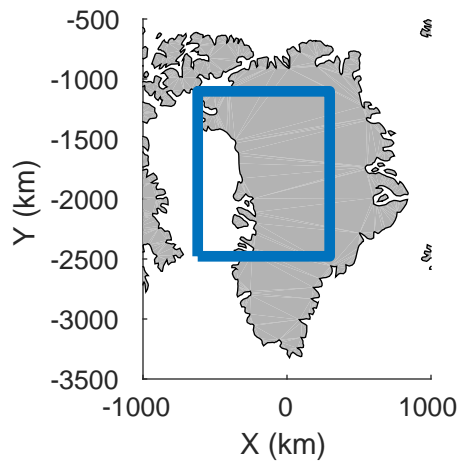


icards 2002\_Greenland\_P3: "" 20020529\_01\_007: 12:05:16.3 to 12:11:02.6 GPS




icards 2002\_Greenland\_P3: "" 20020529\_01\_007: 12:05:16.3 to 12:11:02.6 GPS

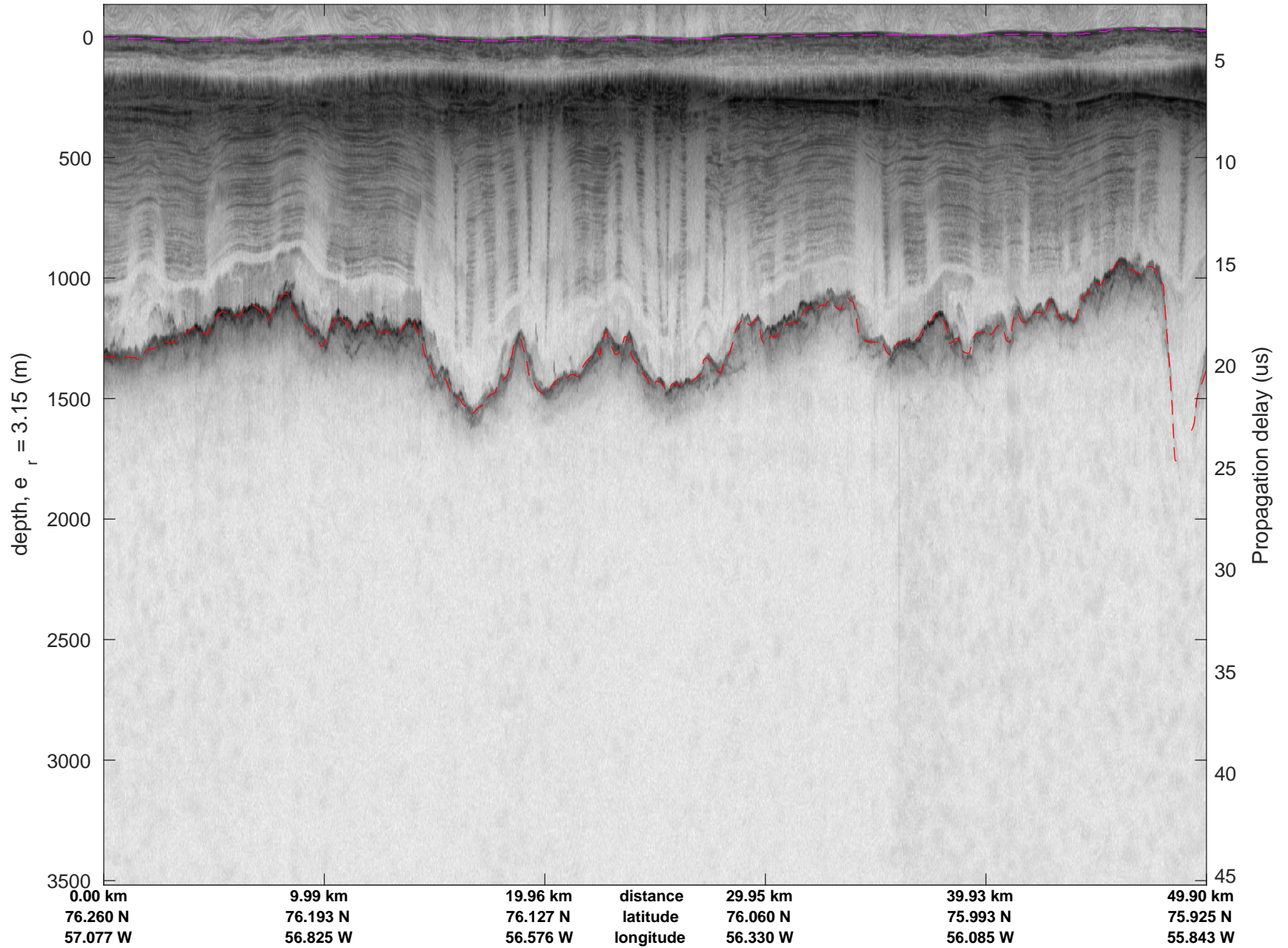




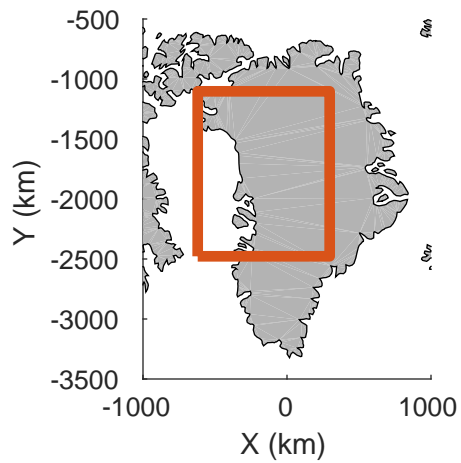
icards 2002\_Greenland\_P3: "" 20020529\_01\_008: 12:11:02.9 to 12:16:53.1 GPS



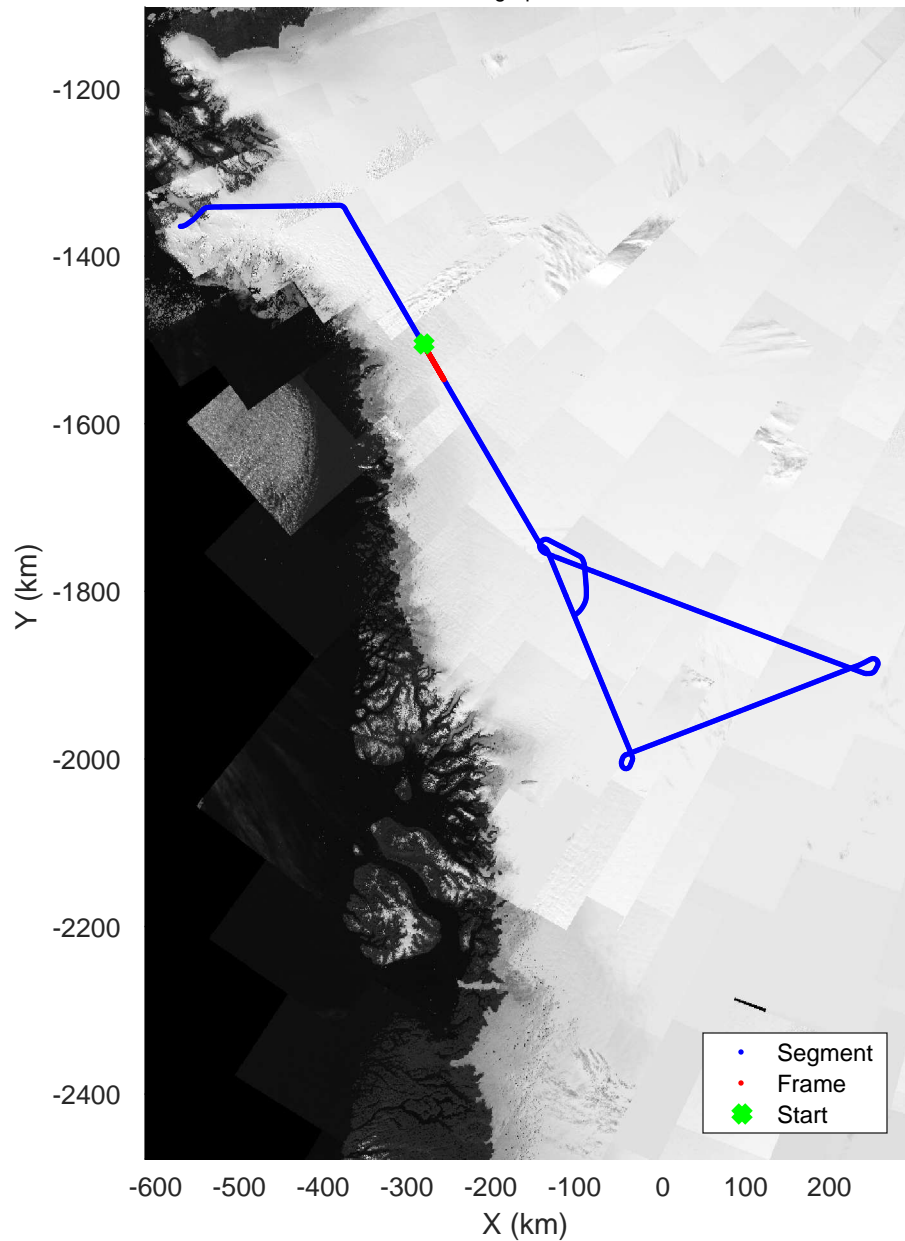
icards 2002\_Greenland\_P3: "" 20020529\_01\_008: 12:11:02.9 to 12:16:53.1 GPS








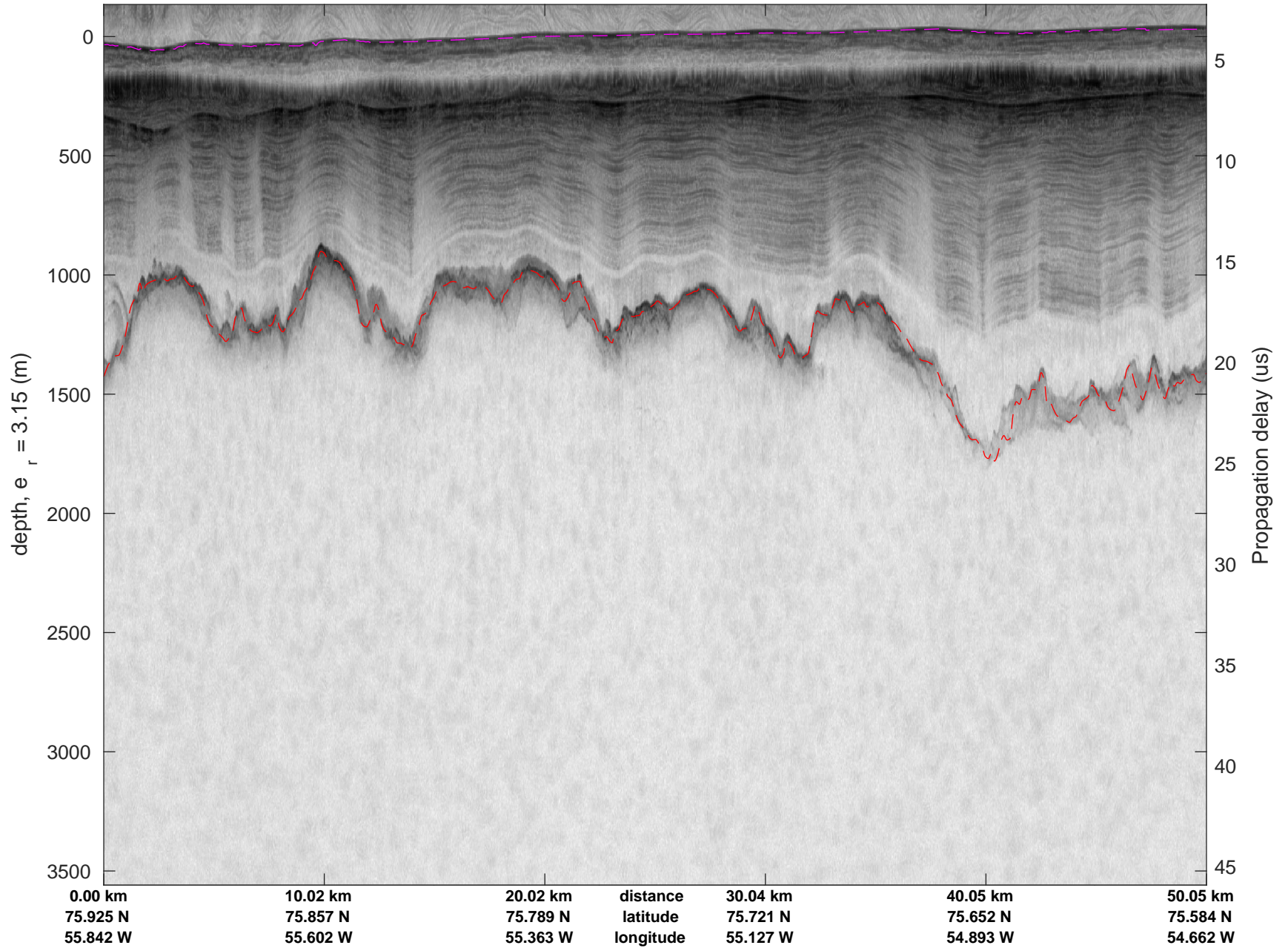
20020529\_01\_009  
Polar Stereograph 70N/-45E

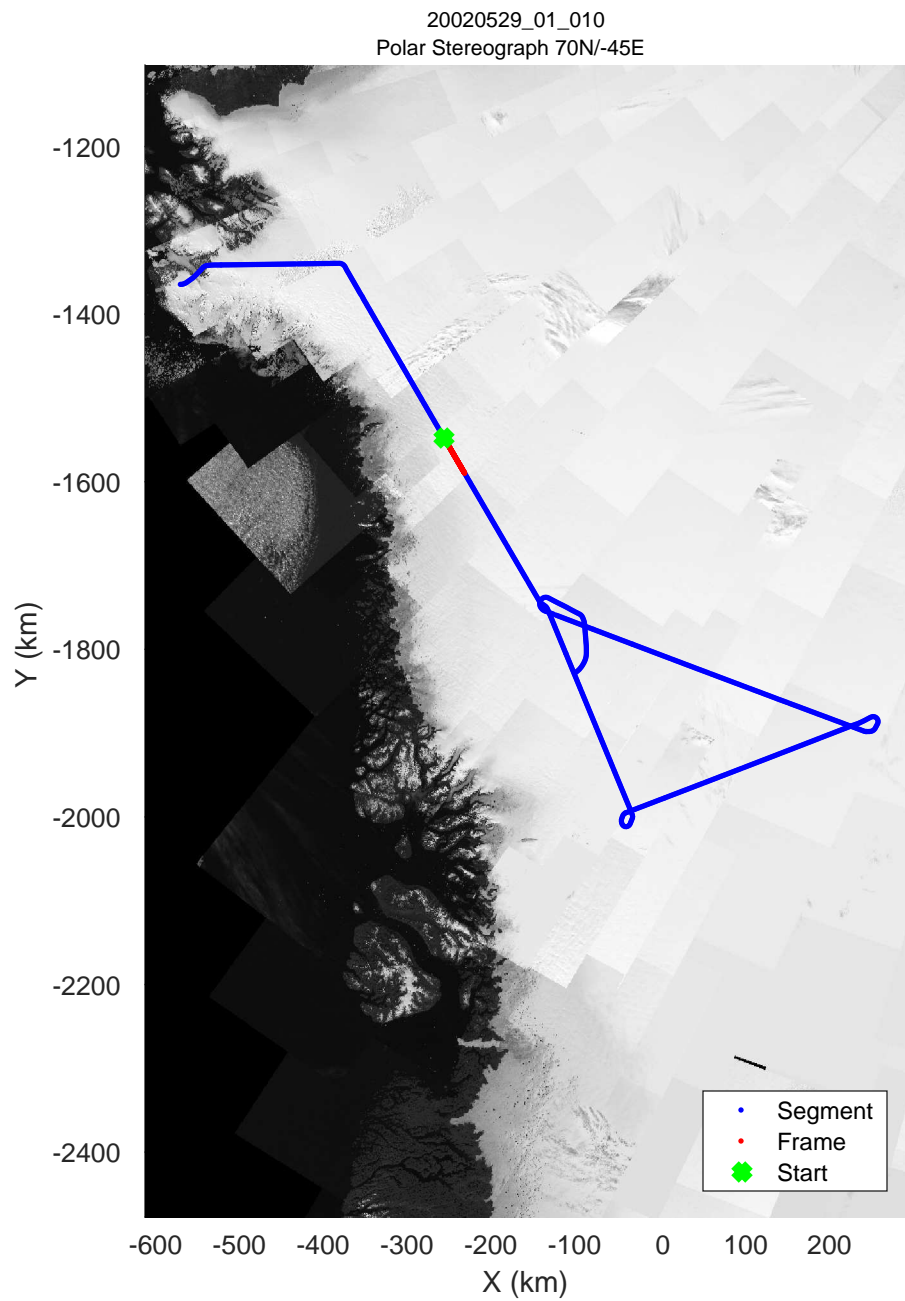
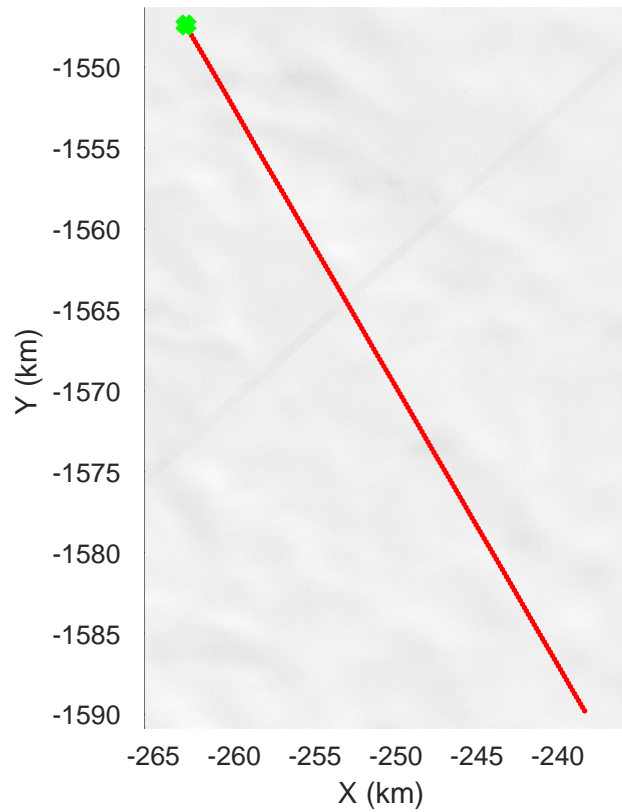
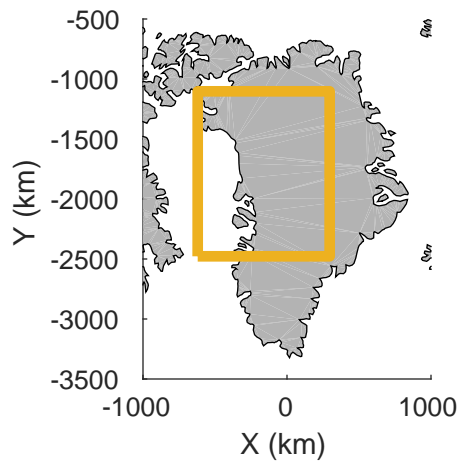


icards 2002\_Greenland\_P3: "" 20020529\_01\_009: 12:16:53.4 to 12:22:50.5 GPS




icards 2002\_Greenland\_P3: "" 20020529\_01\_009: 12:16:53.4 to 12:22:50.5 GPS

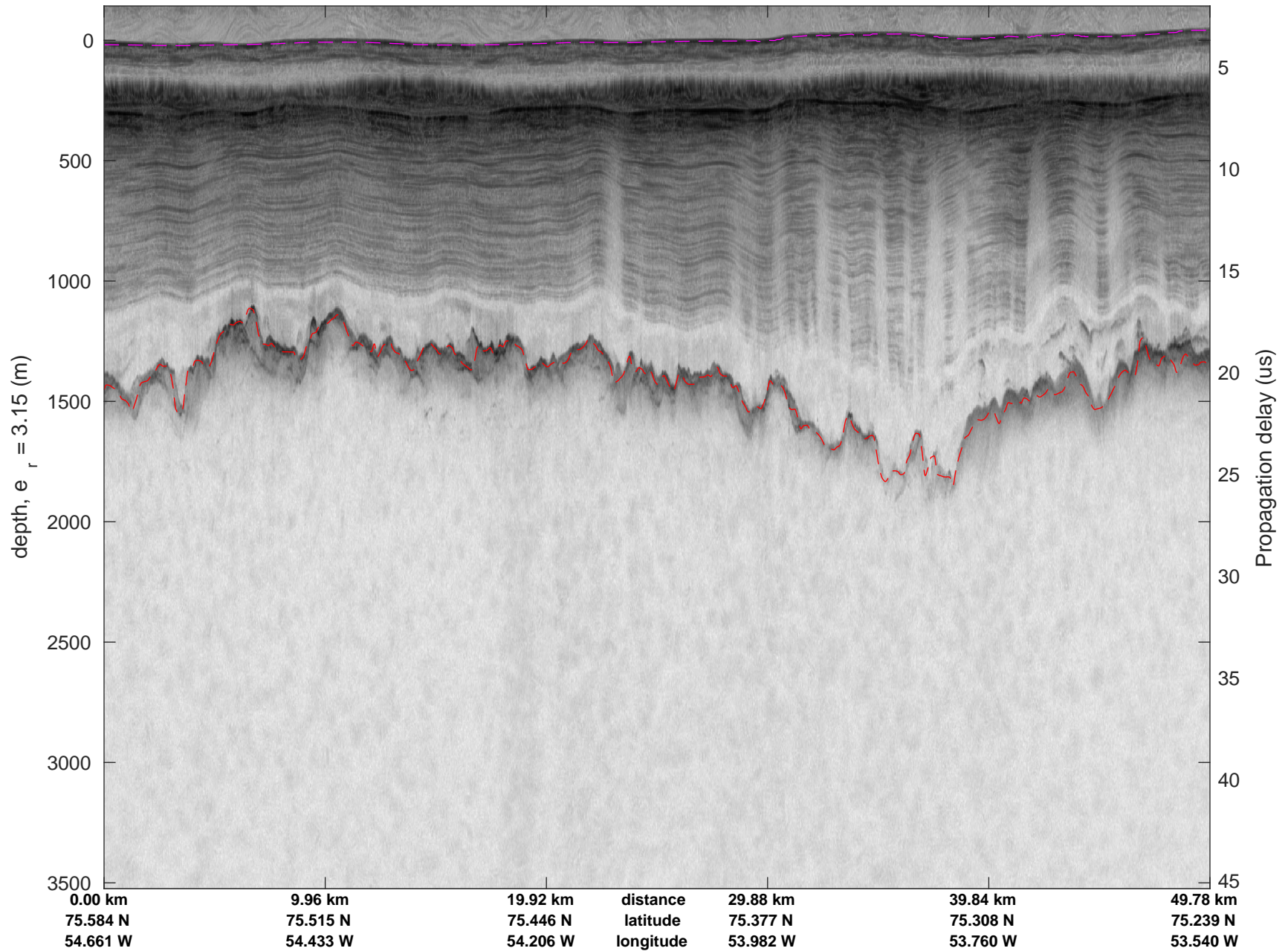


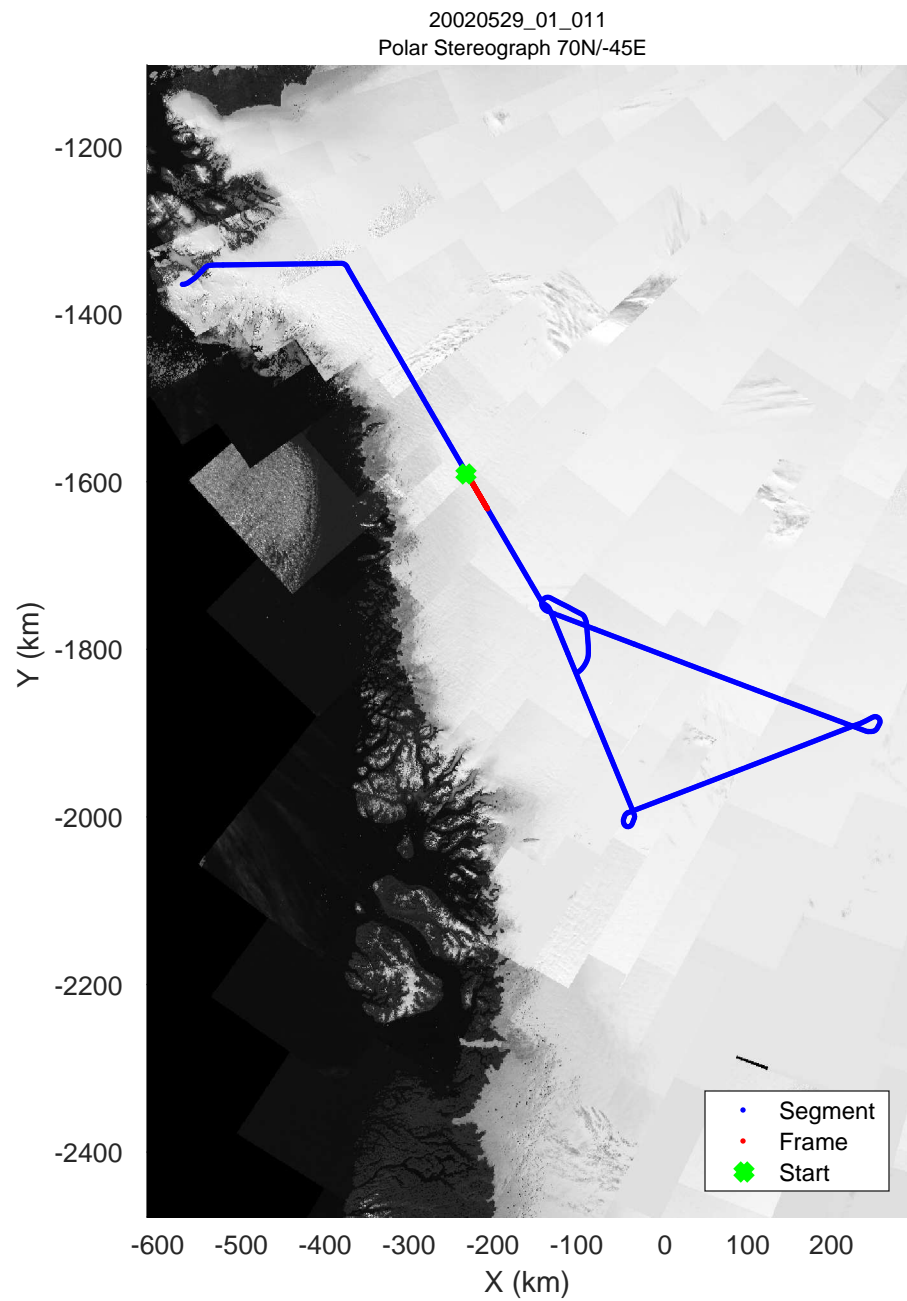
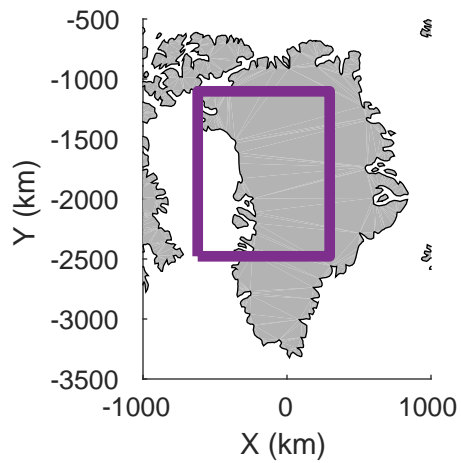


icards 2002\_Greenland\_P3: "" 20020529\_01\_010: 12:22:50.8 to 12:28:46.7 GPS




icards 2002\_Greenland\_P3: "" 20020529\_01\_010: 12:22:50.8 to 12:28:46.7 GPS



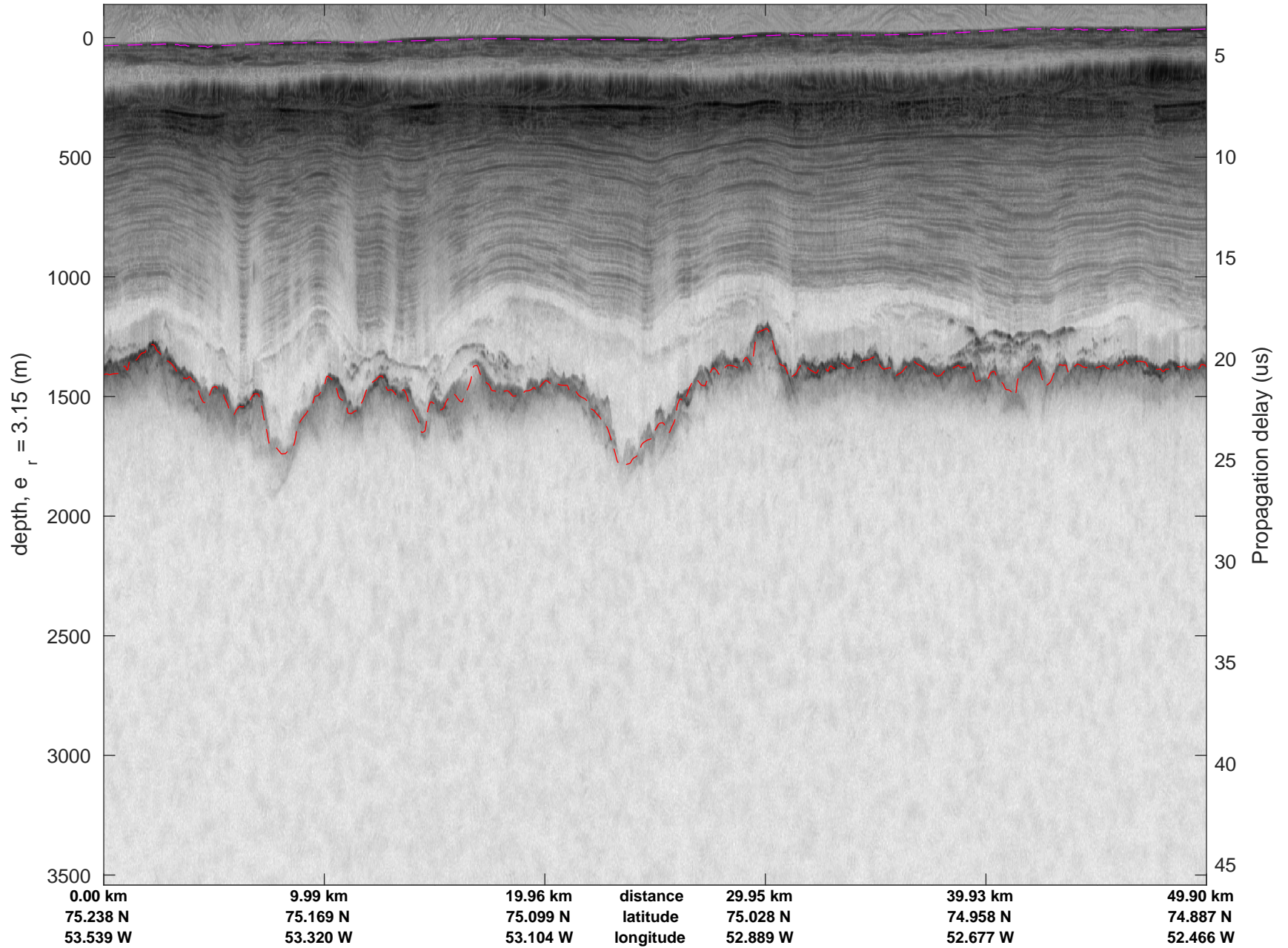


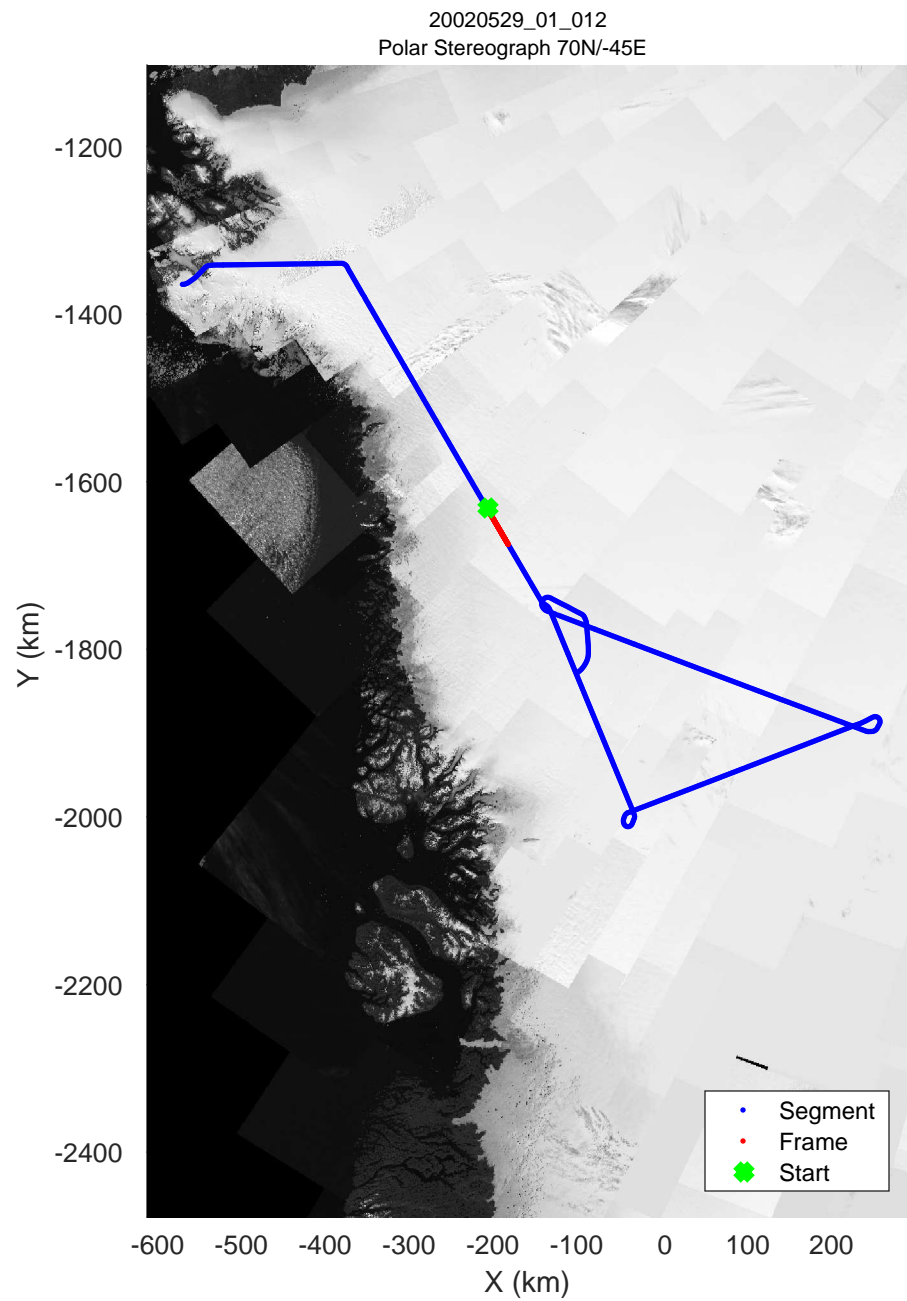
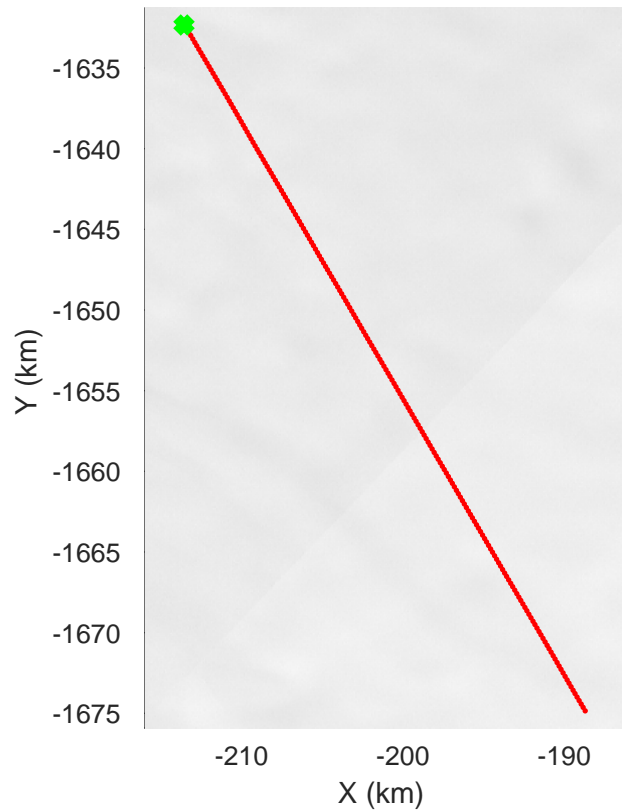
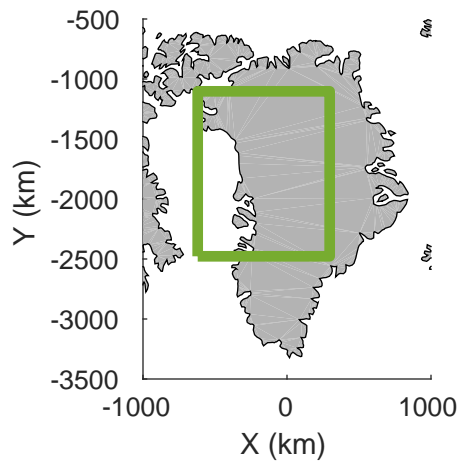
icards 2002\_Greenland\_P3: "" 20020529\_01\_011: 12:28:46.9 to 12:34:56.6 GPS






icards 2002\_Greenland\_P3: "" 20020529\_01\_011: 12:28:46.9 to 12:34:56.6 GPS

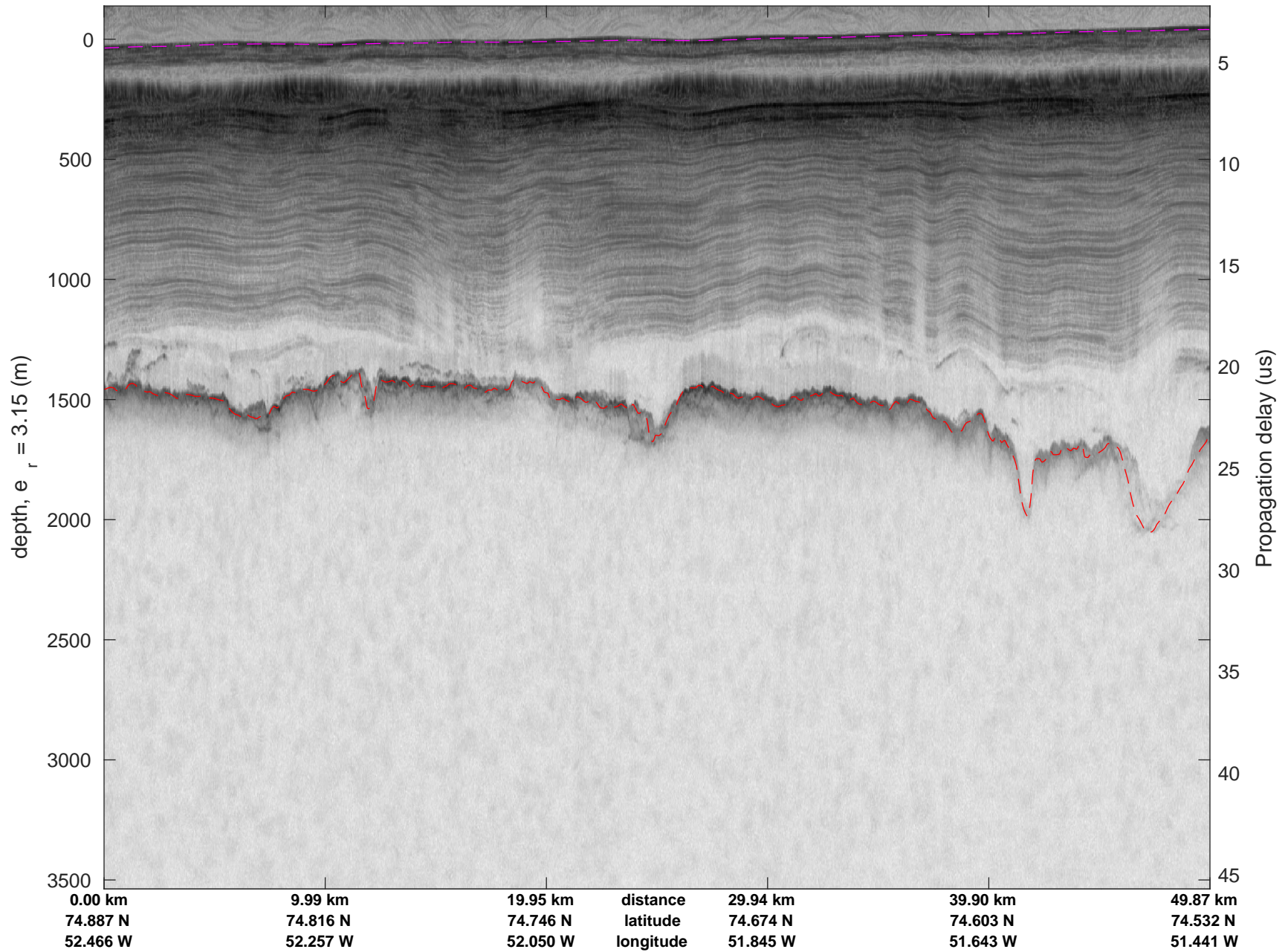


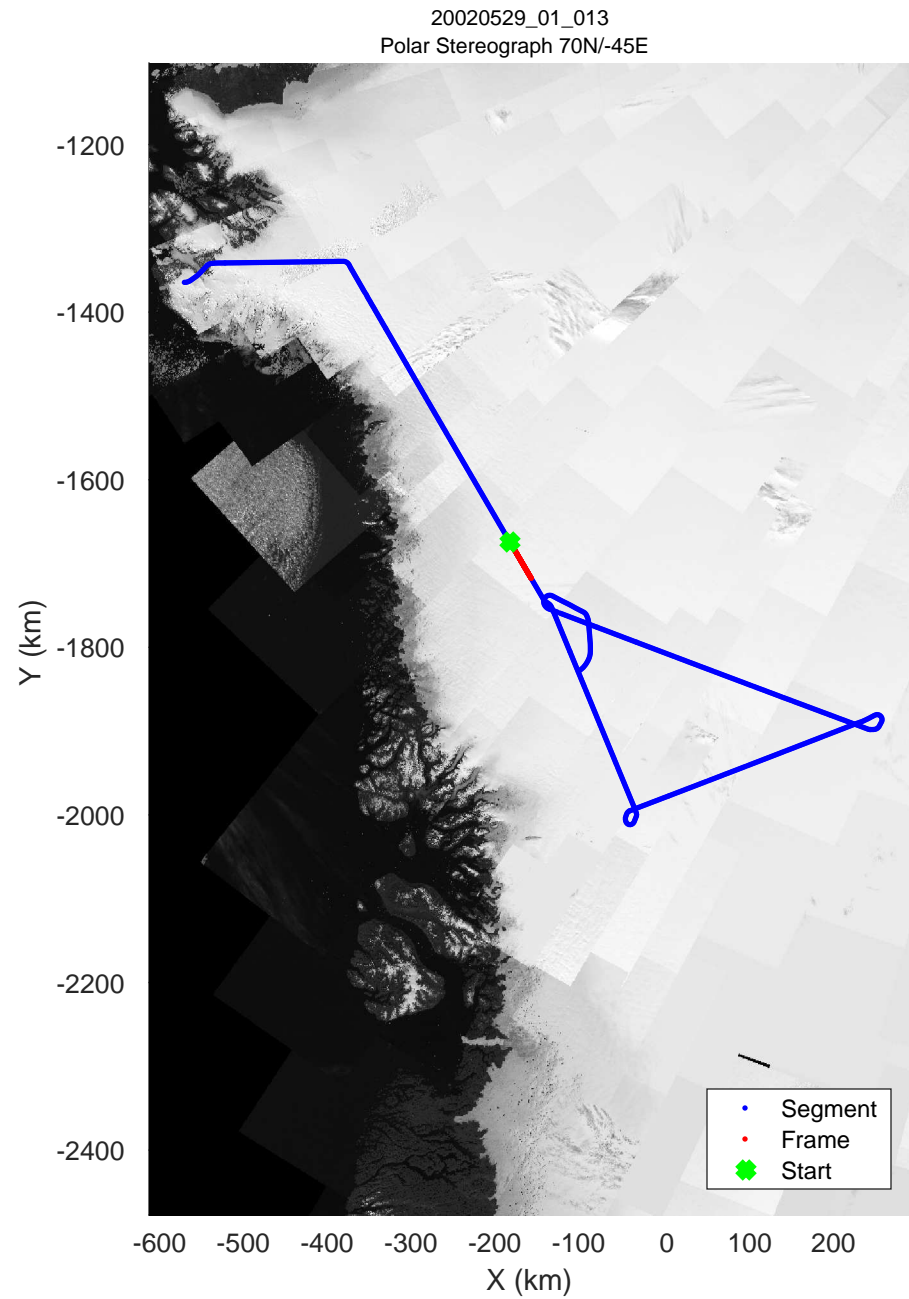
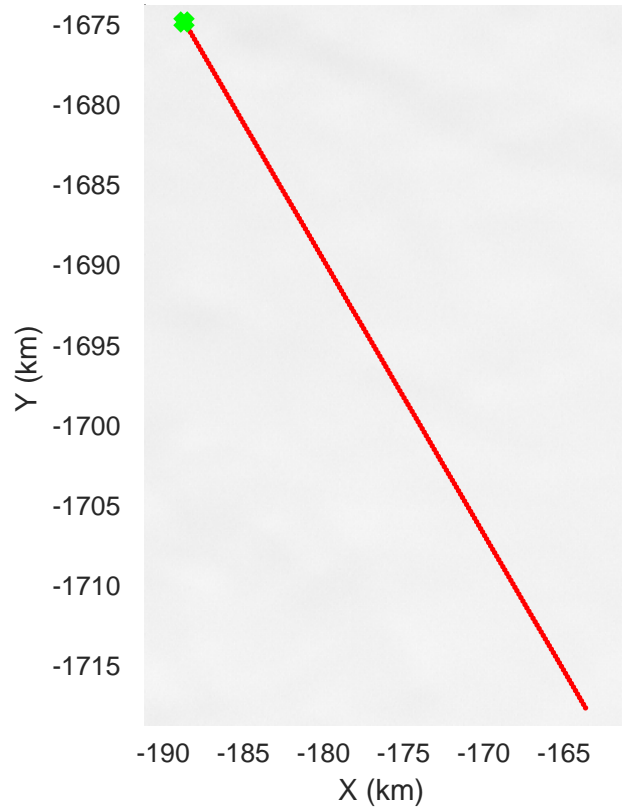
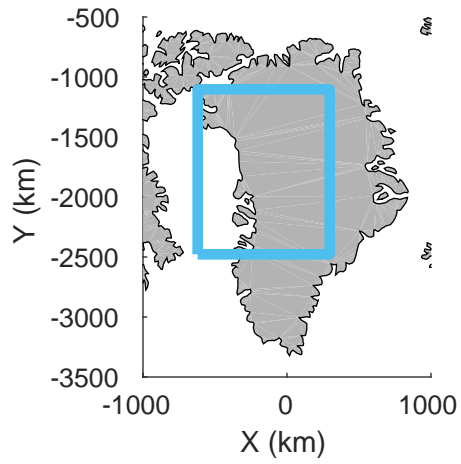


icards 2002\_Greenland\_P3: "" 20020529\_01\_012: 12:34:56.9 to 12:41:14.6 GPS




icards 2002\_Greenland\_P3: "" 20020529\_01\_012: 12:34:56.9 to 12:41:14.6 GPS




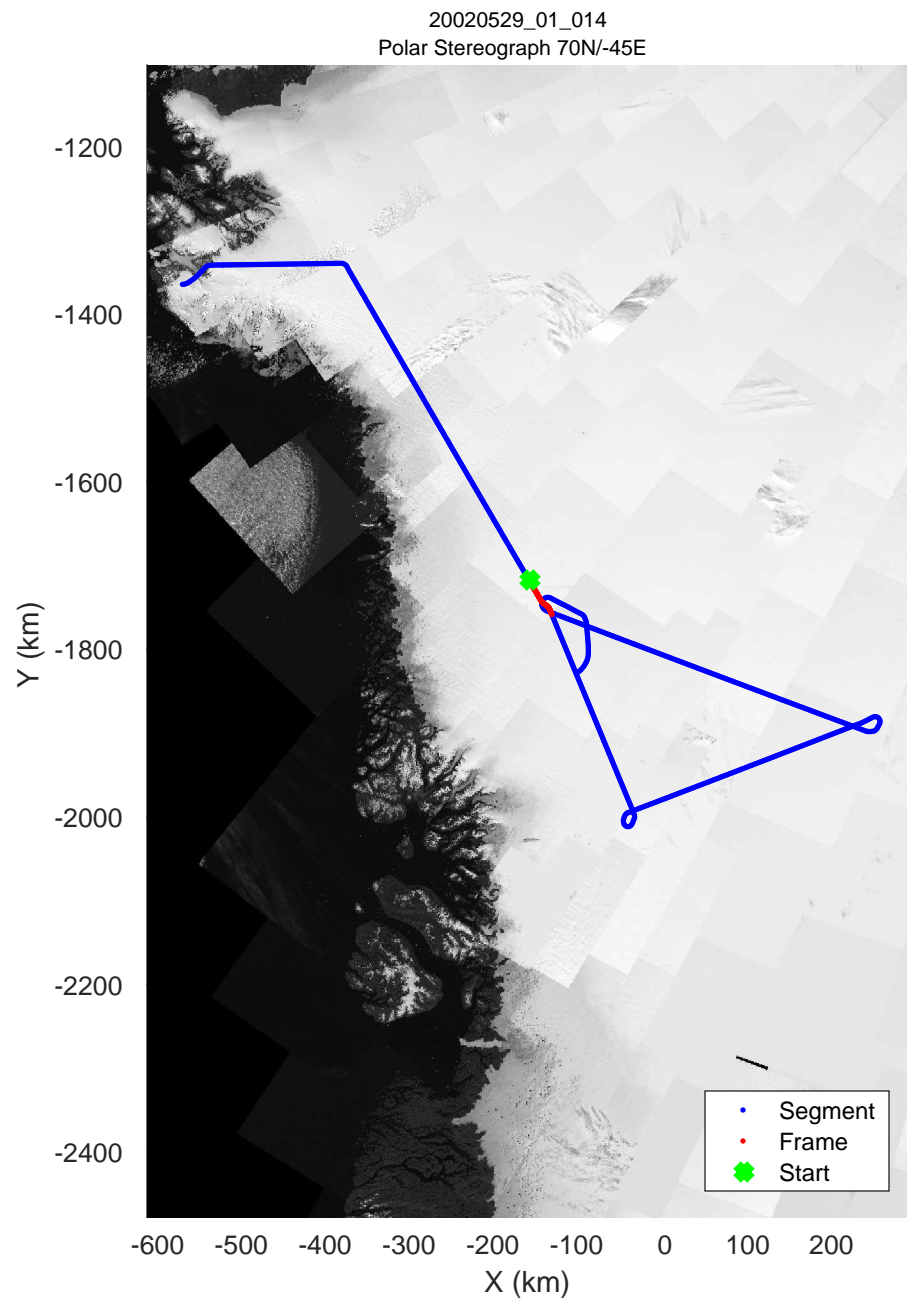
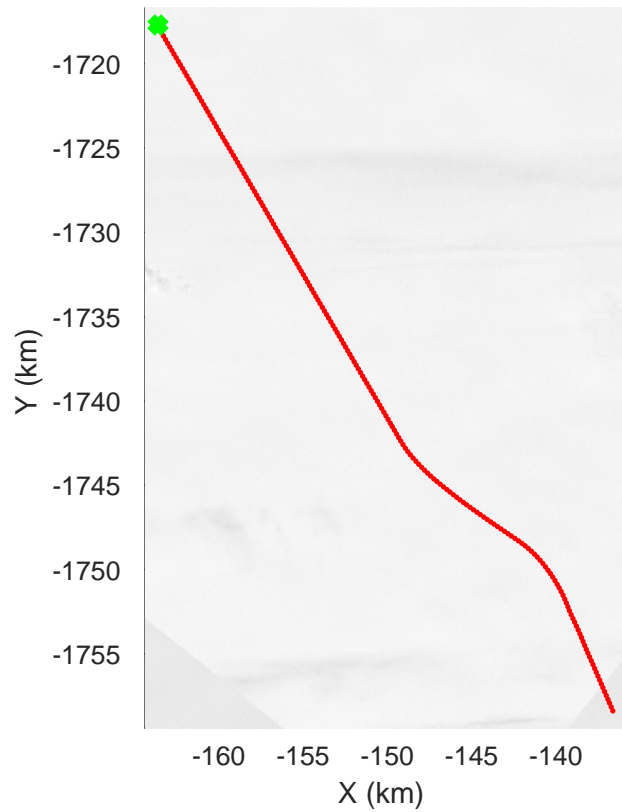
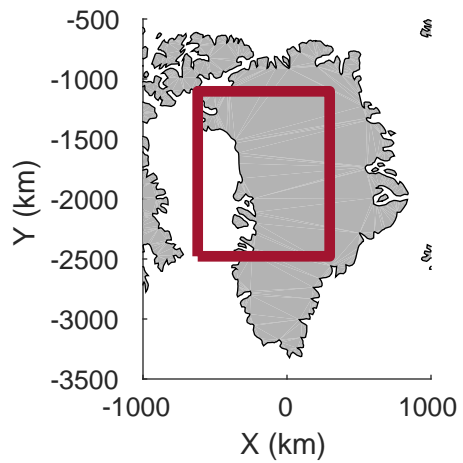


icards 2002\_Greenland\_P3: "" 20020529\_01\_013: 12:41:14.9 to 12:47:22.7 GPS



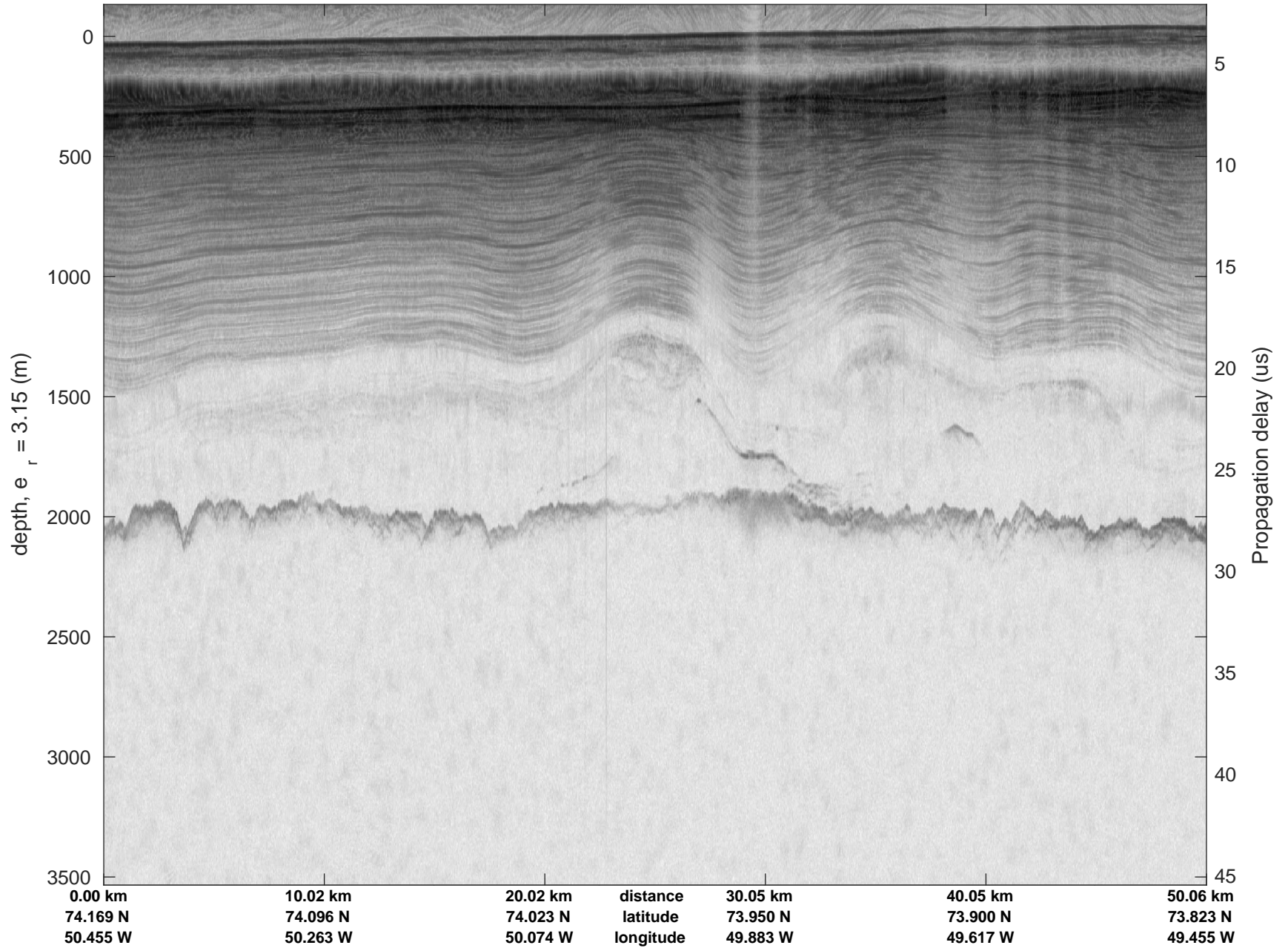
icards 2002\_Greenland\_P3: "" 20020529\_01\_013: 12:41:14.9 to 12:47:22.7 GPS



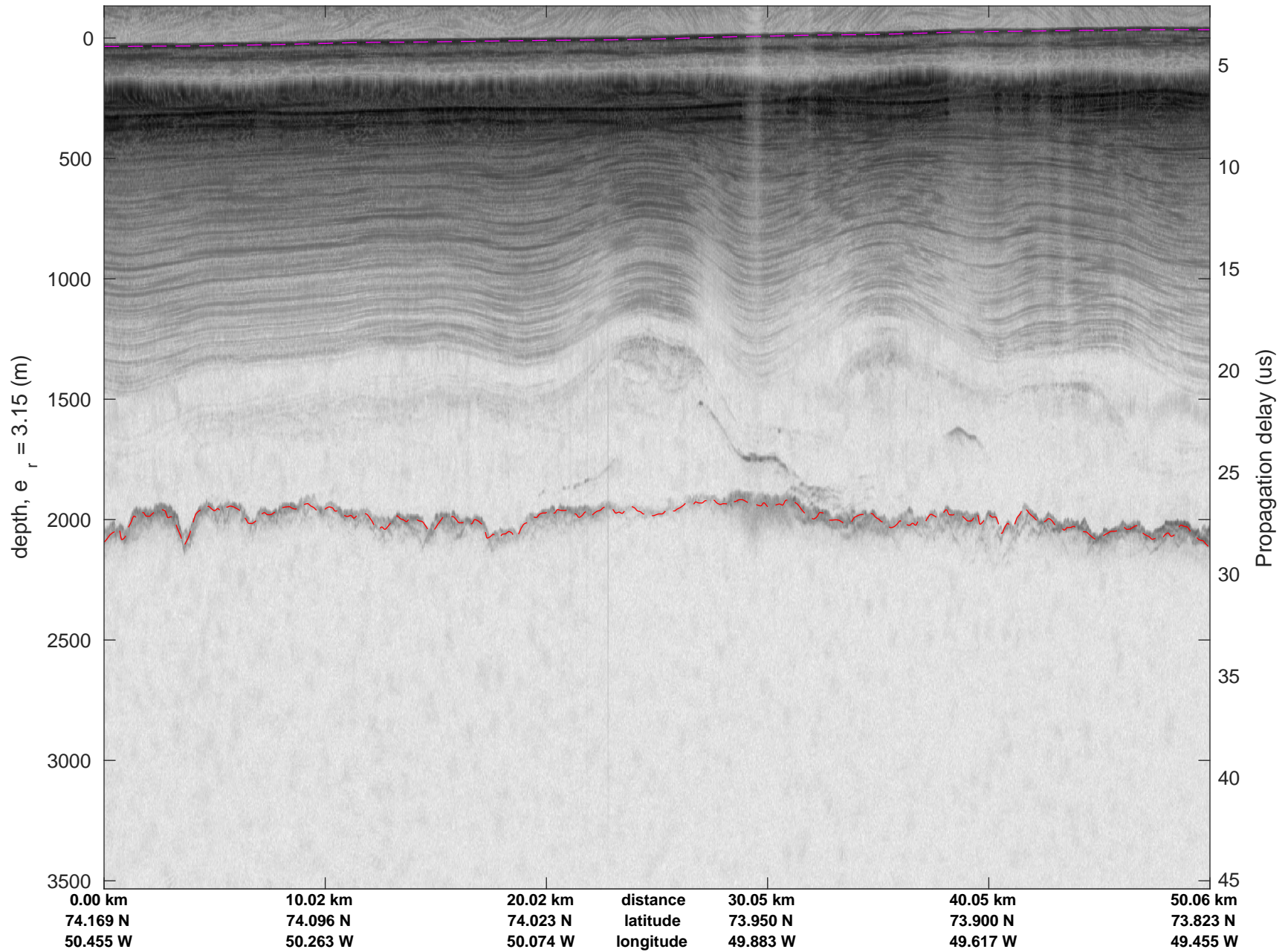


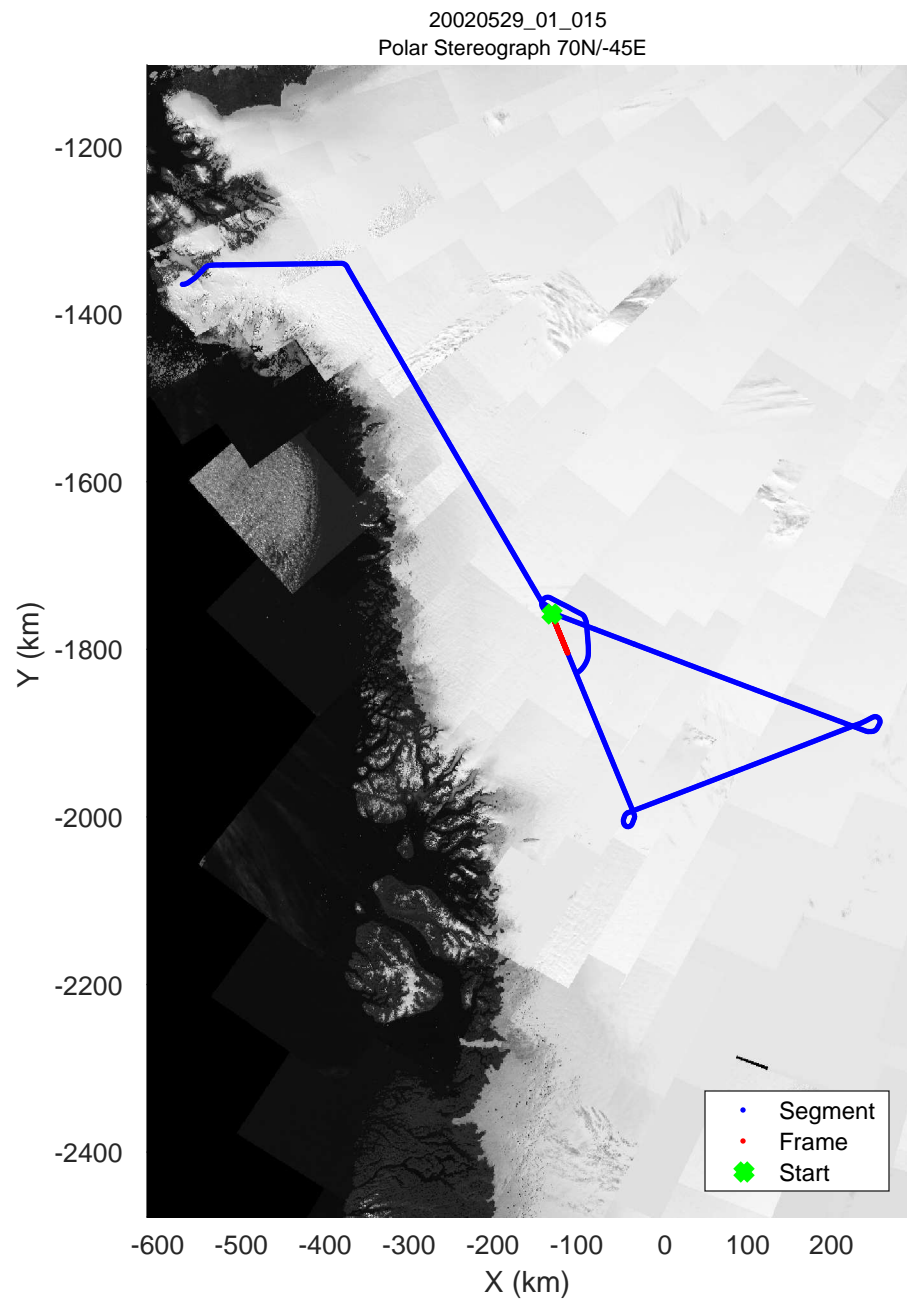
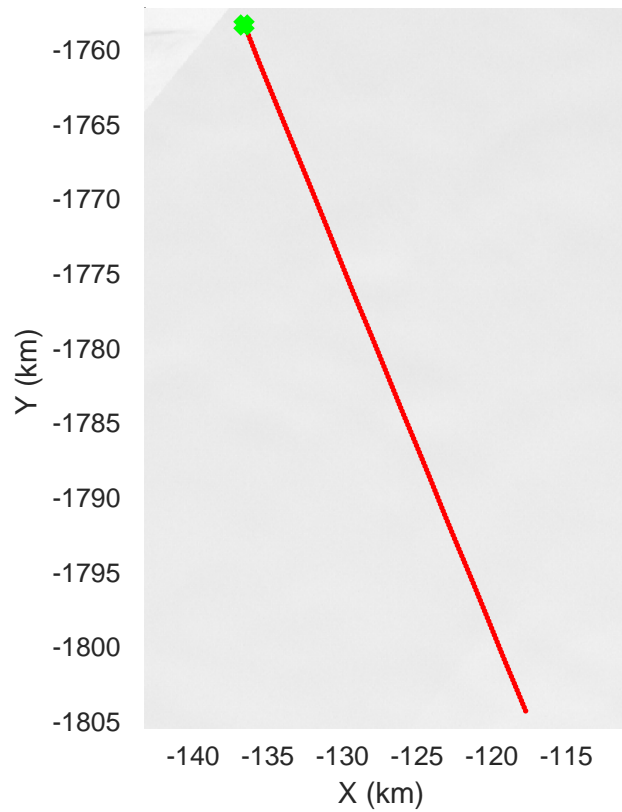
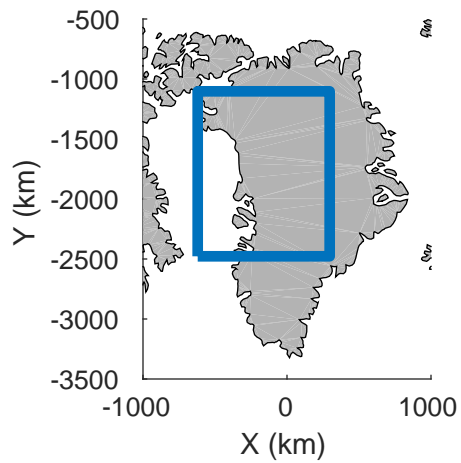


icards 2002\_Greenland\_P3: "" 20020529\_01\_014: 12:47:23.0 to 12:53:20.3 GPS




icards 2002\_Greenland\_P3: "" 20020529\_01\_014: 12:47:23.0 to 12:53:20.3 GPS

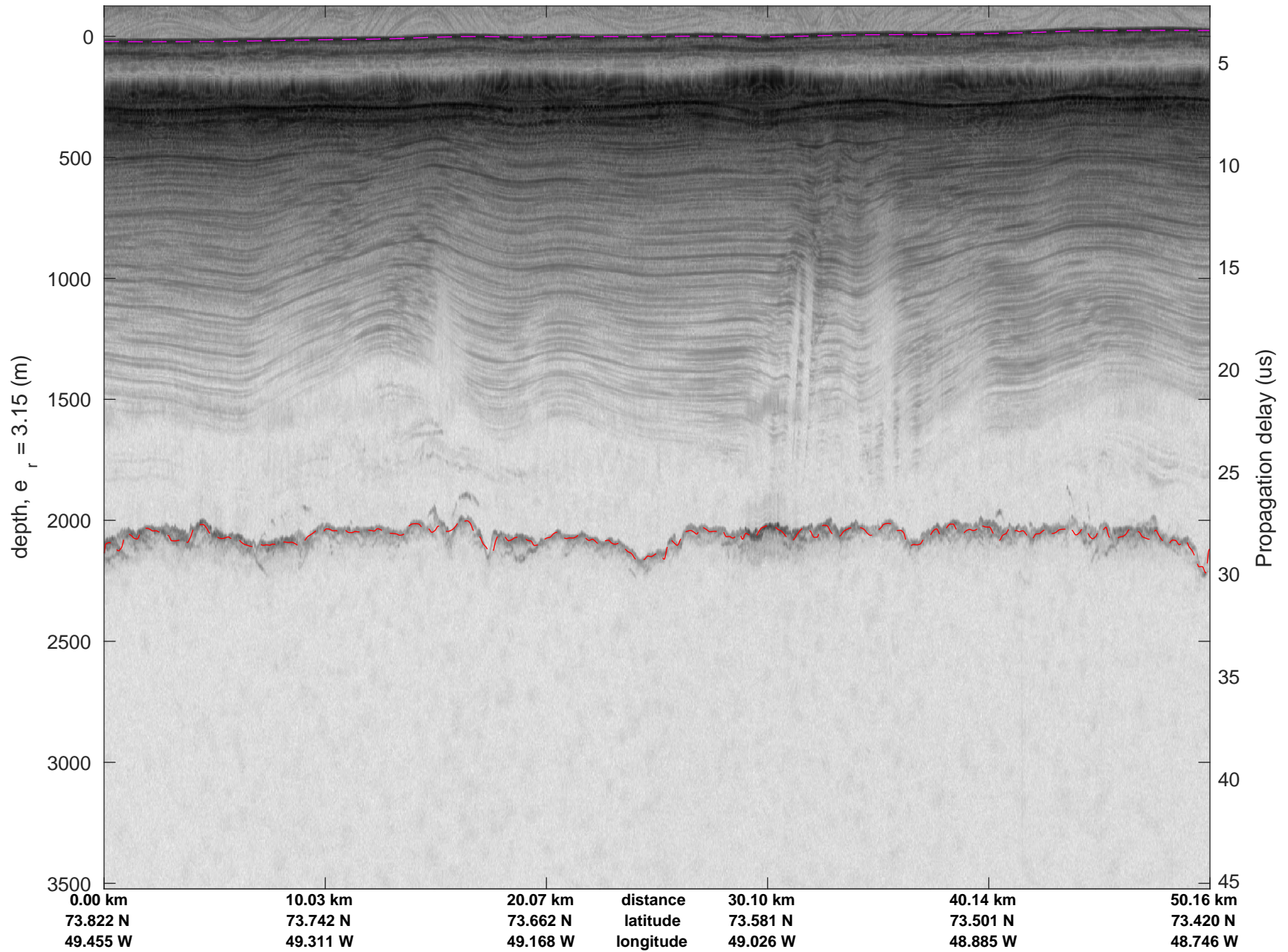


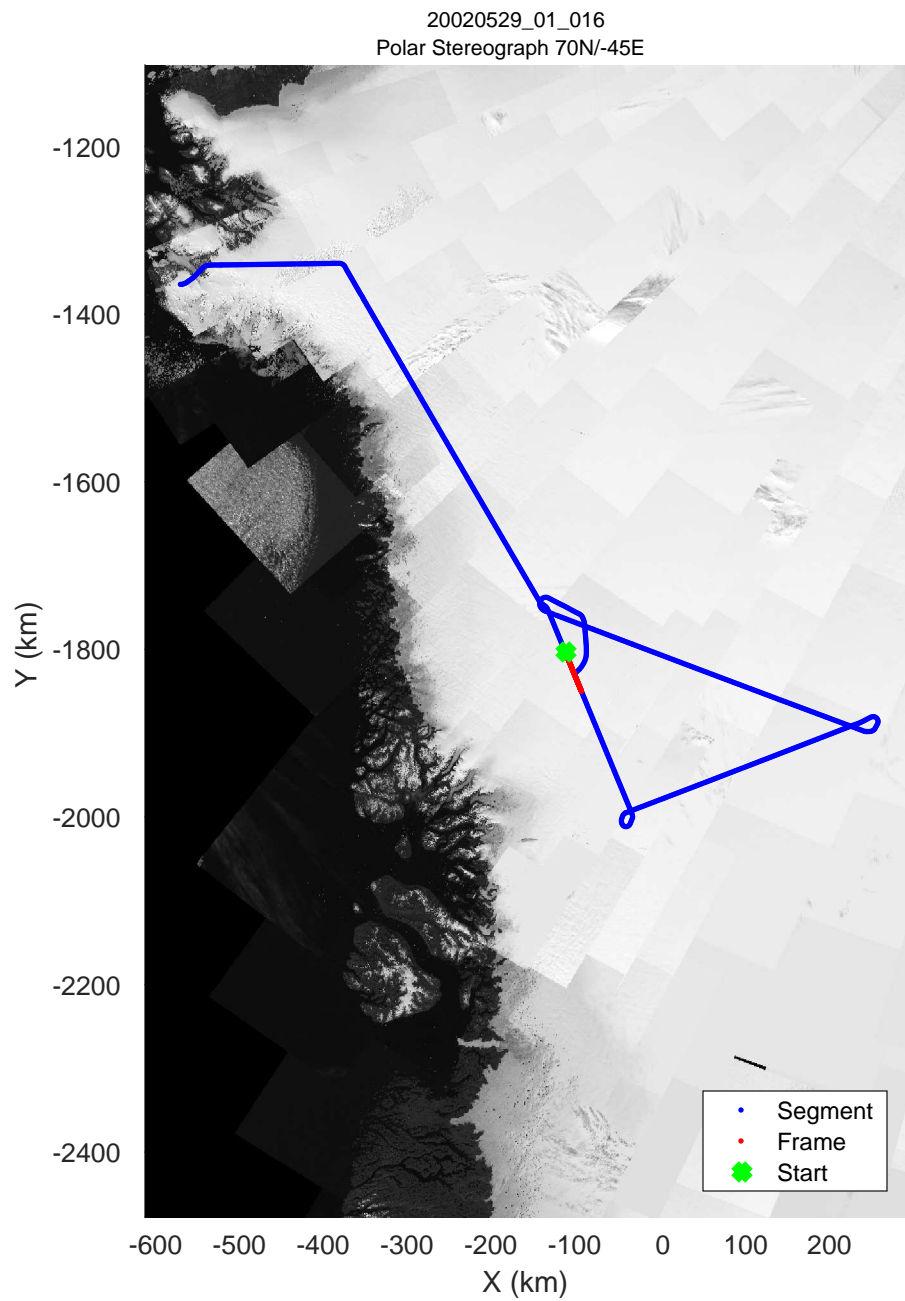
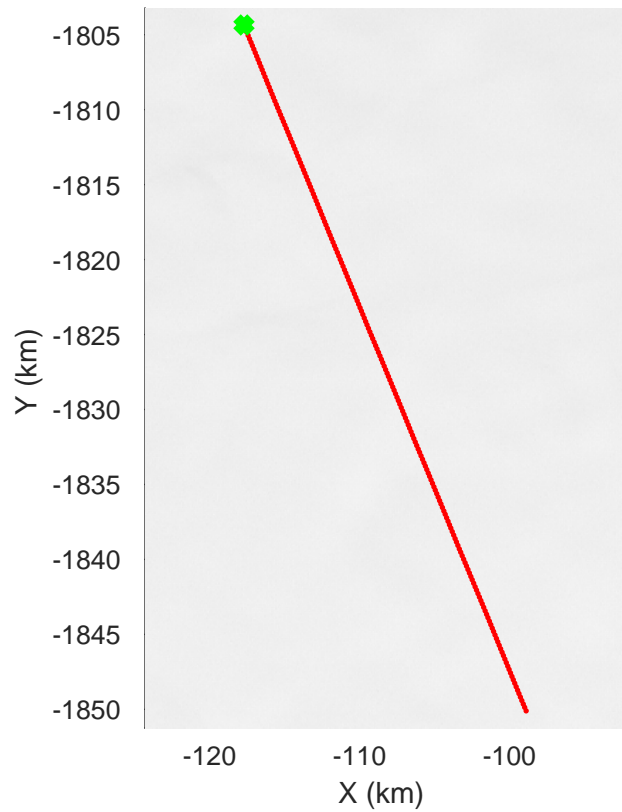
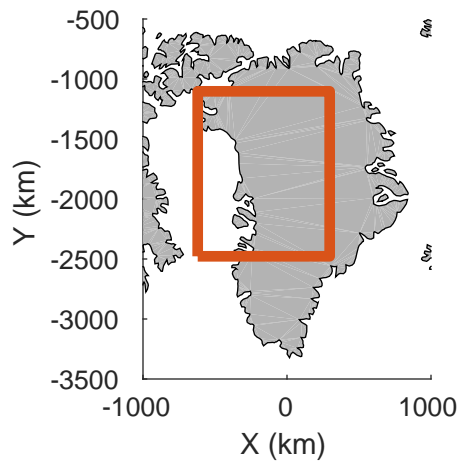


icards 2002\_Greenland\_P3: "" 20020529\_01\_015: 12:53:20.5 to 12:59:01.7 GPS

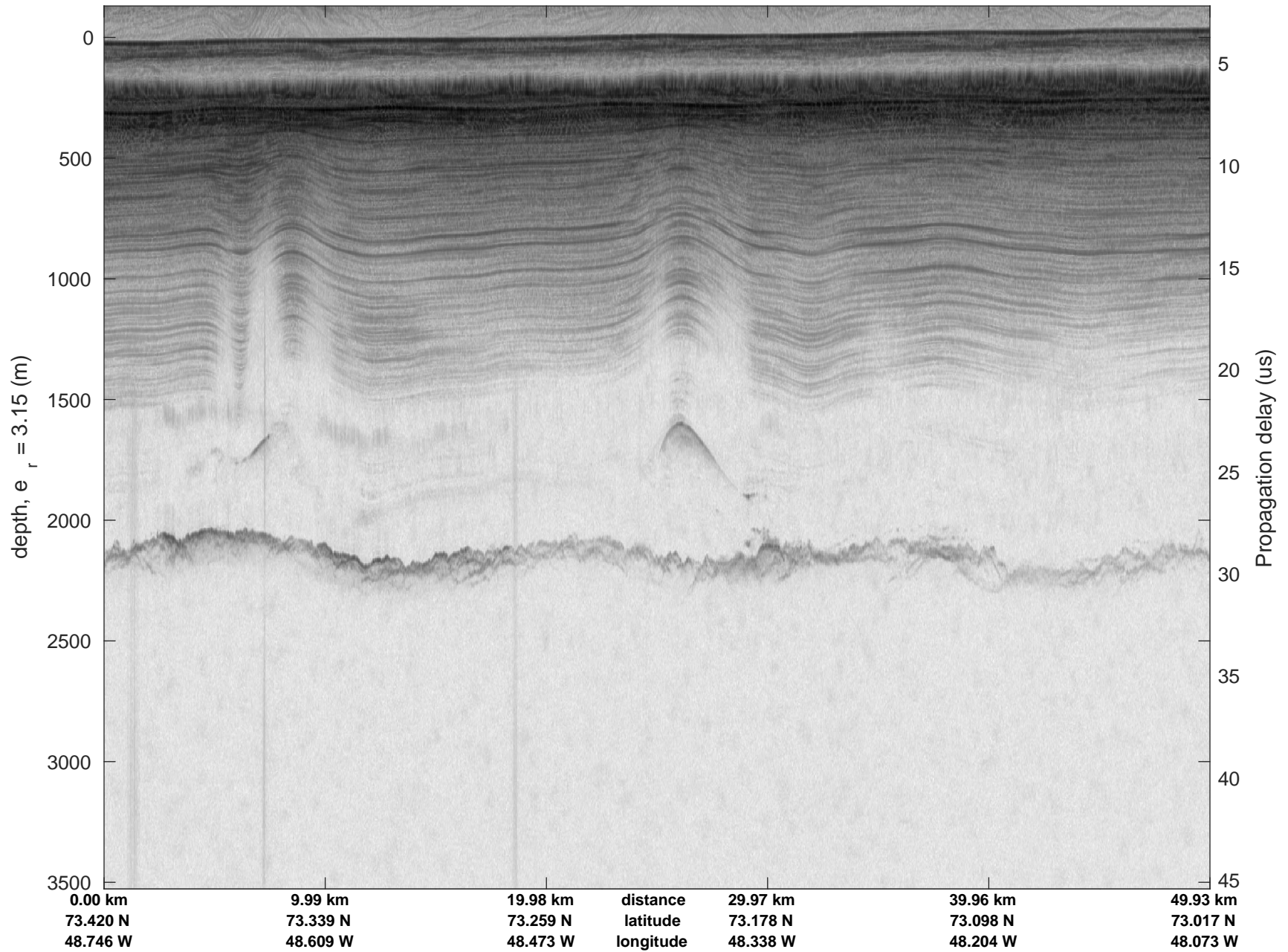


icards 2002\_Greenland\_P3: "" 20020529\_01\_015: 12:53:20.5 to 12:59:01.7 GPS

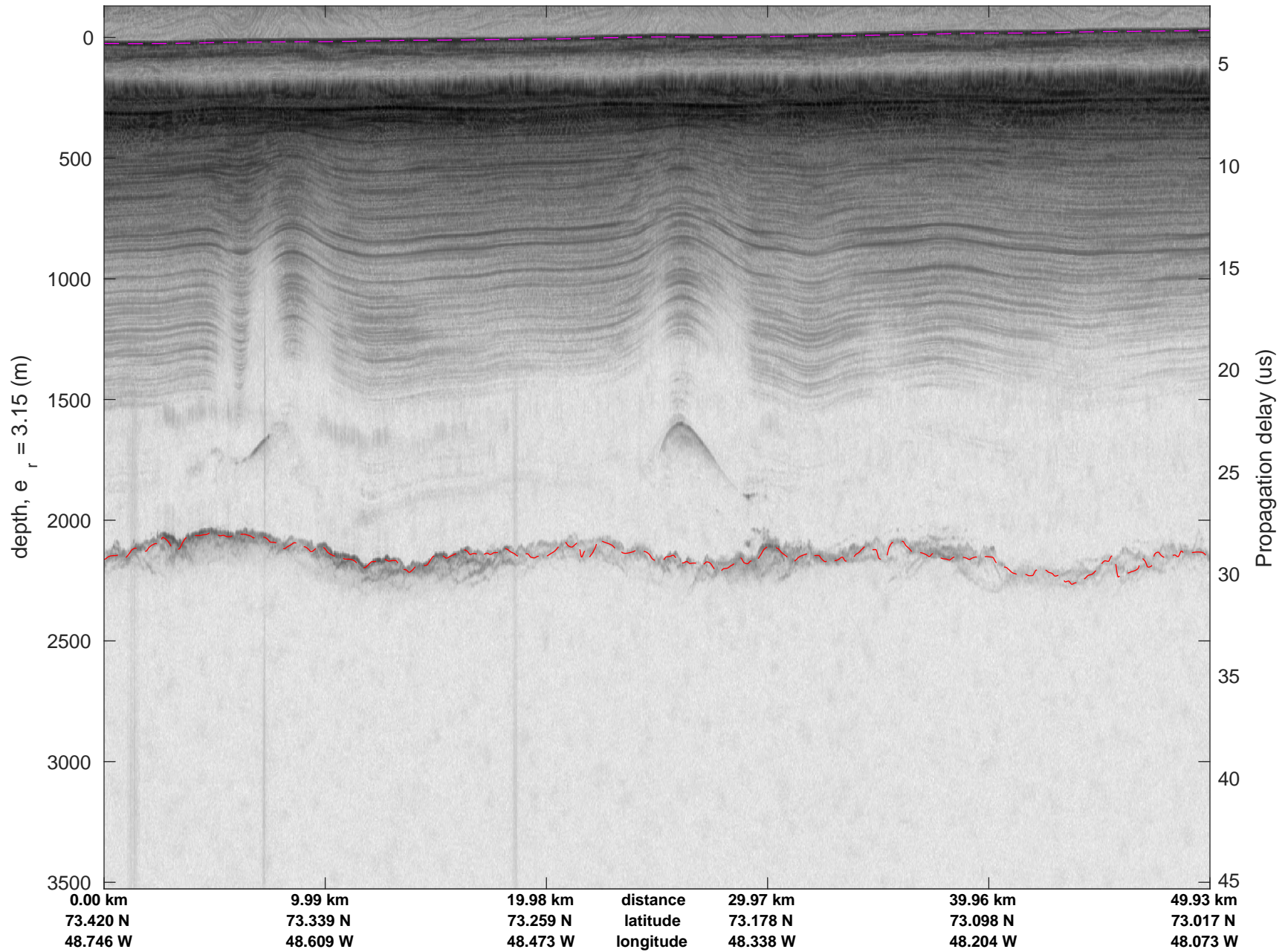





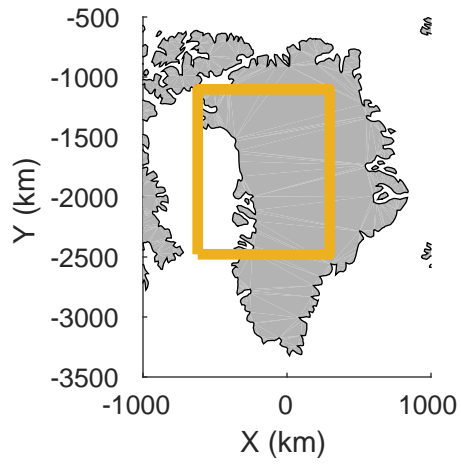
icards 2002\_Greenland\_P3: "" 20020529\_01\_016: 12:59:01.9 to 13:04:31.3 GPS



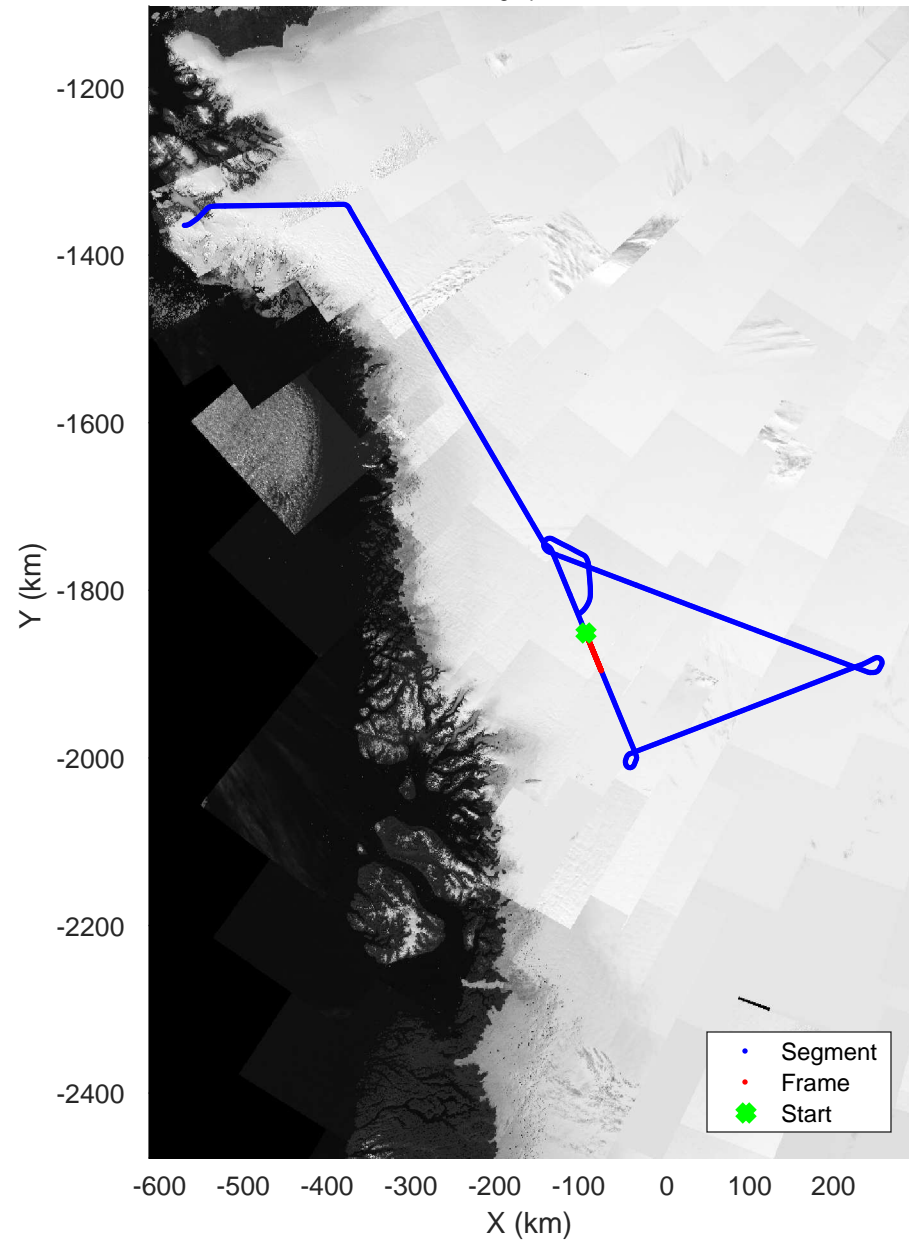
icards 2002\_Greenland\_P3: "" 20020529\_01\_016: 12:59:01.9 to 13:04:31.3 GPS








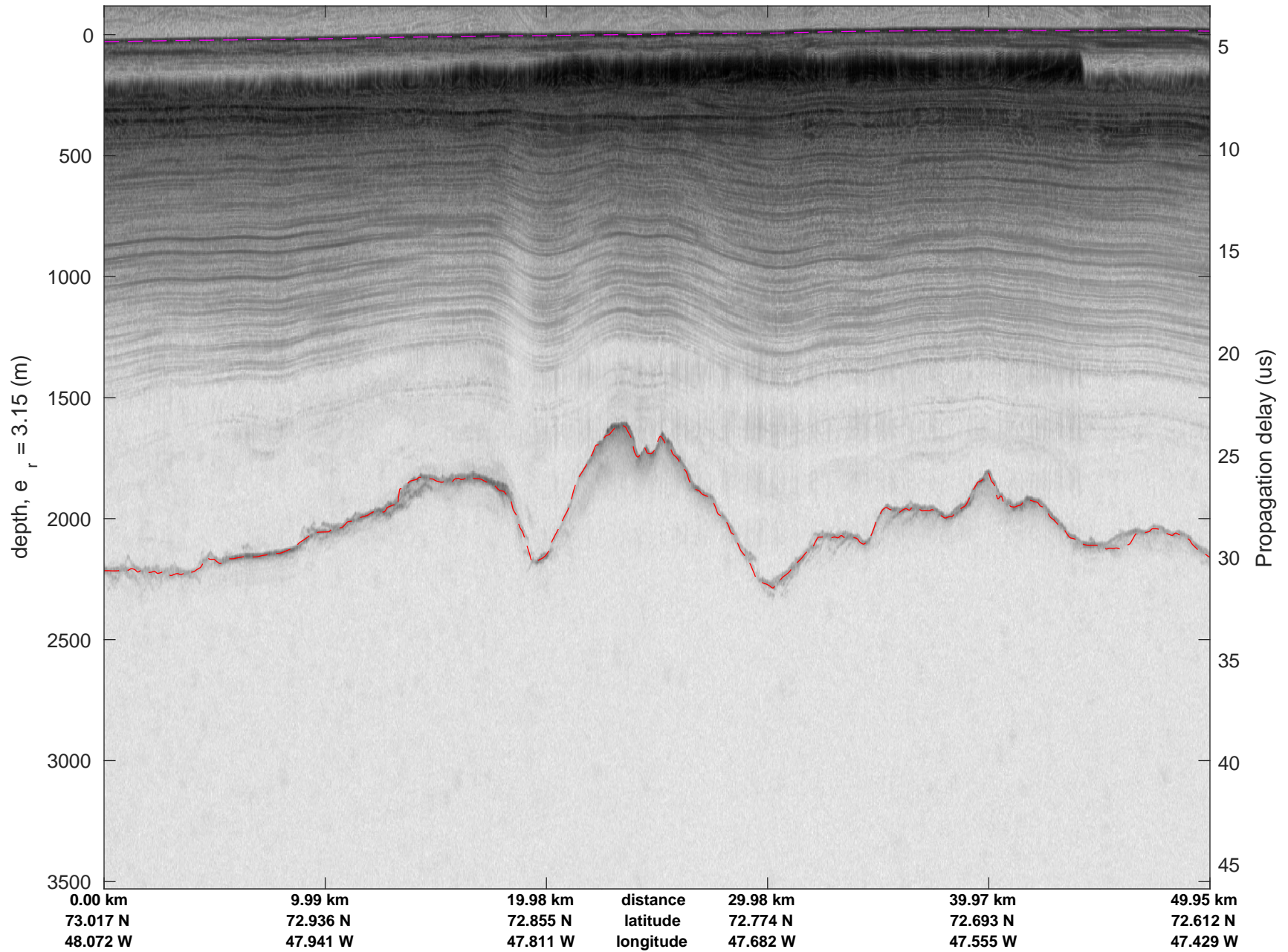
20020529\_01\_017  
Polar Stereograph 70N/-45E

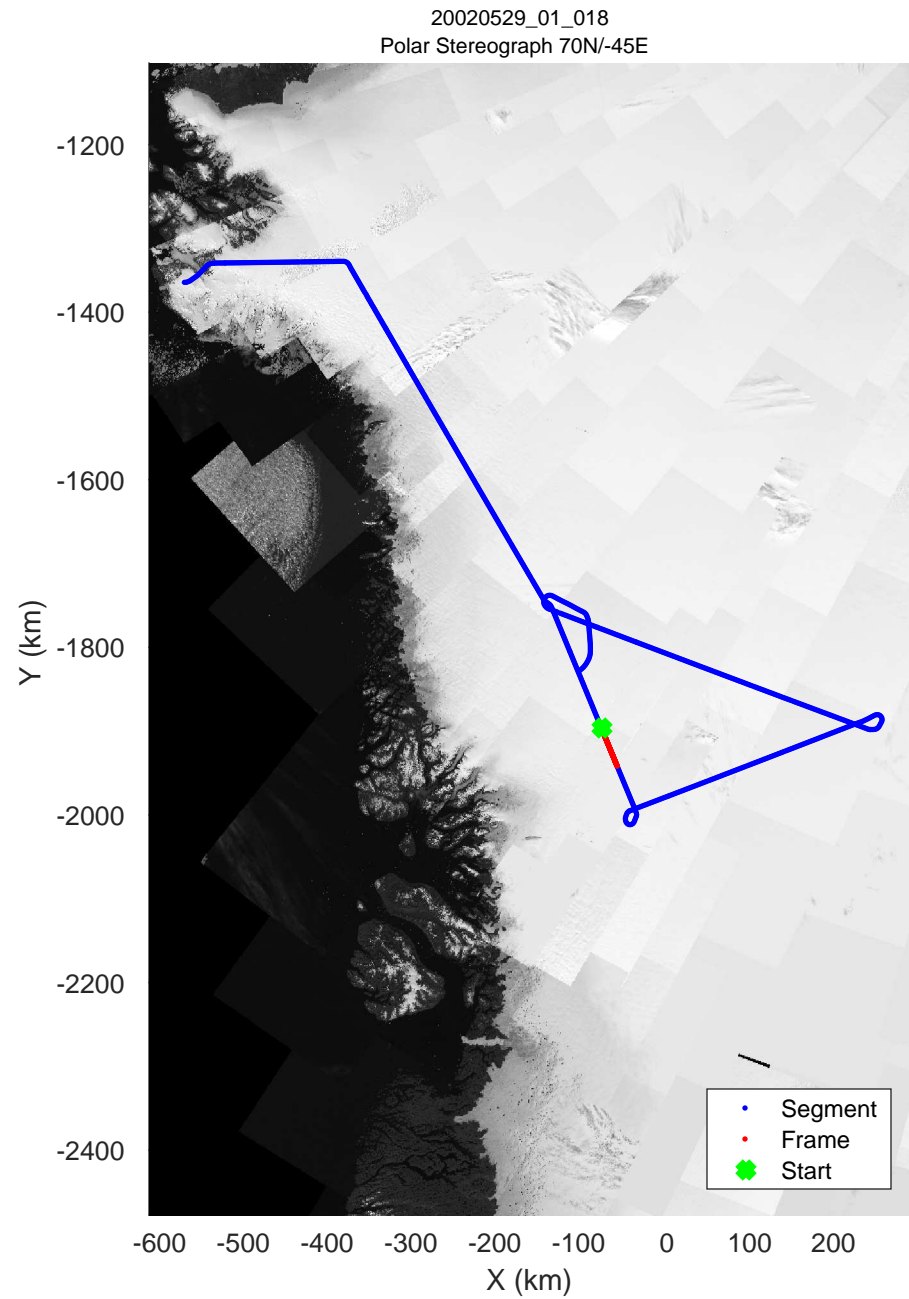
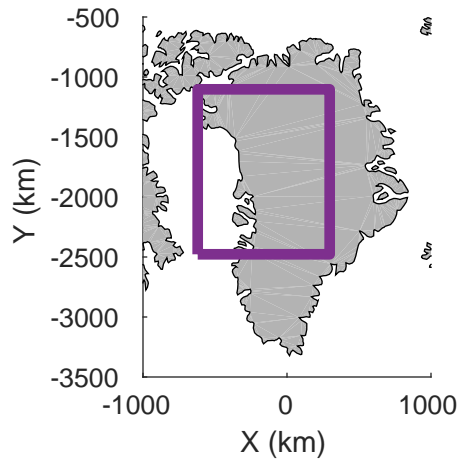


icards 2002\_Greenland\_P3: "" 20020529\_01\_017: 13:04:31.5 to 13:10:11.4 GPS




icards 2002\_Greenland\_P3: "" 20020529\_01\_017: 13:04:31.5 to 13:10:11.4 GPS

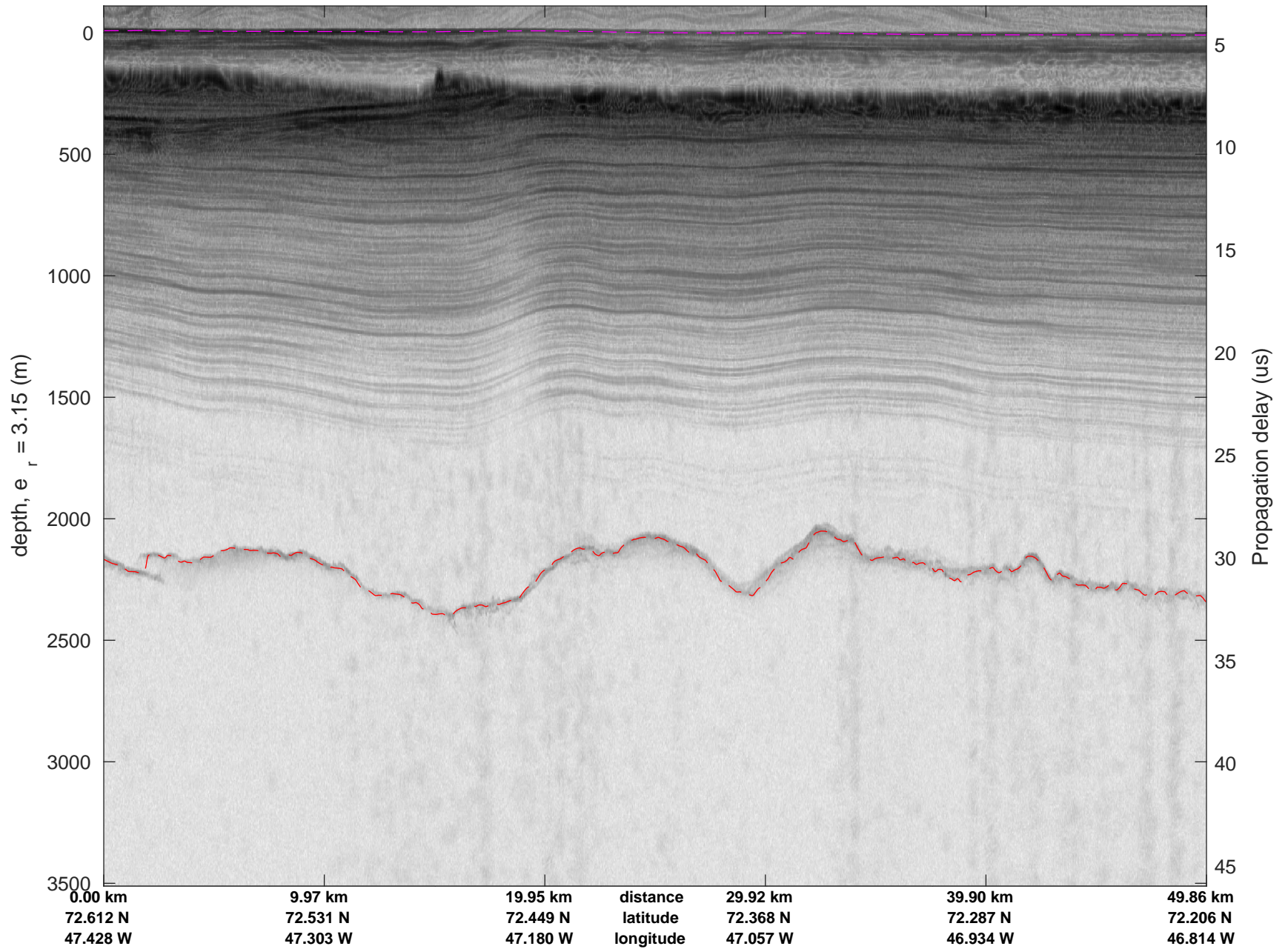


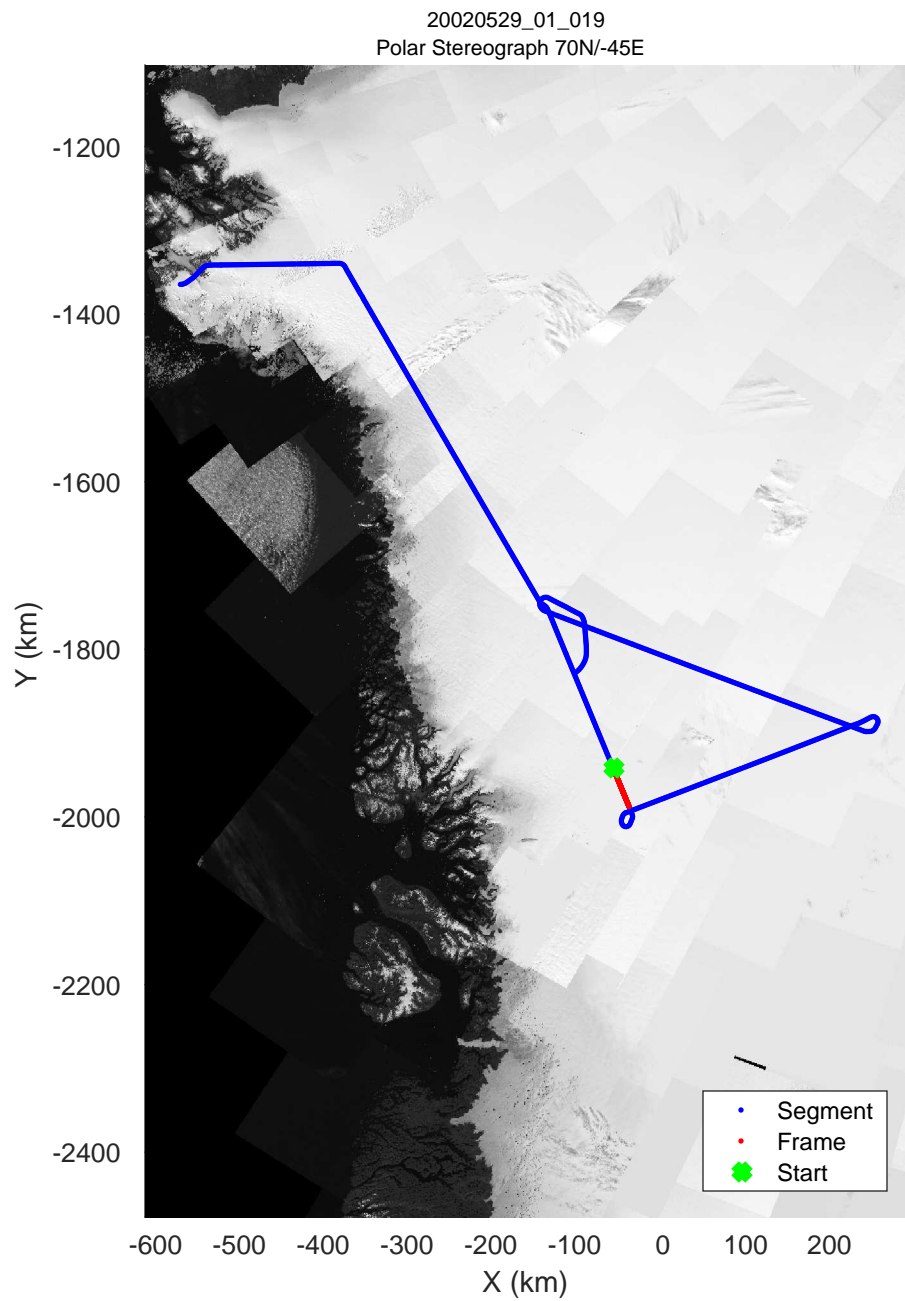

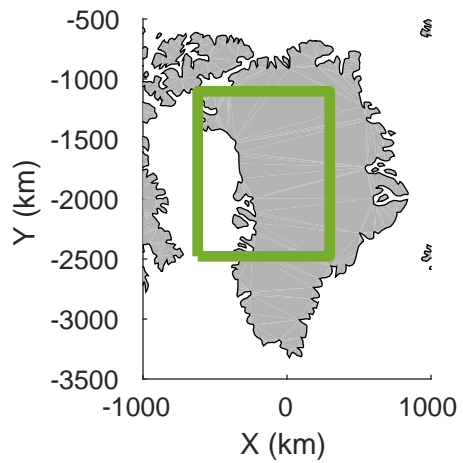


icards 2002\_Greenland\_P3: "" 20020529\_01\_018: 13:10:11.6 to 13:15:53.3 GPS




icards 2002\_Greenland\_P3: "" 20020529\_01\_018: 13:10:11.6 to 13:15:53.3 GPS



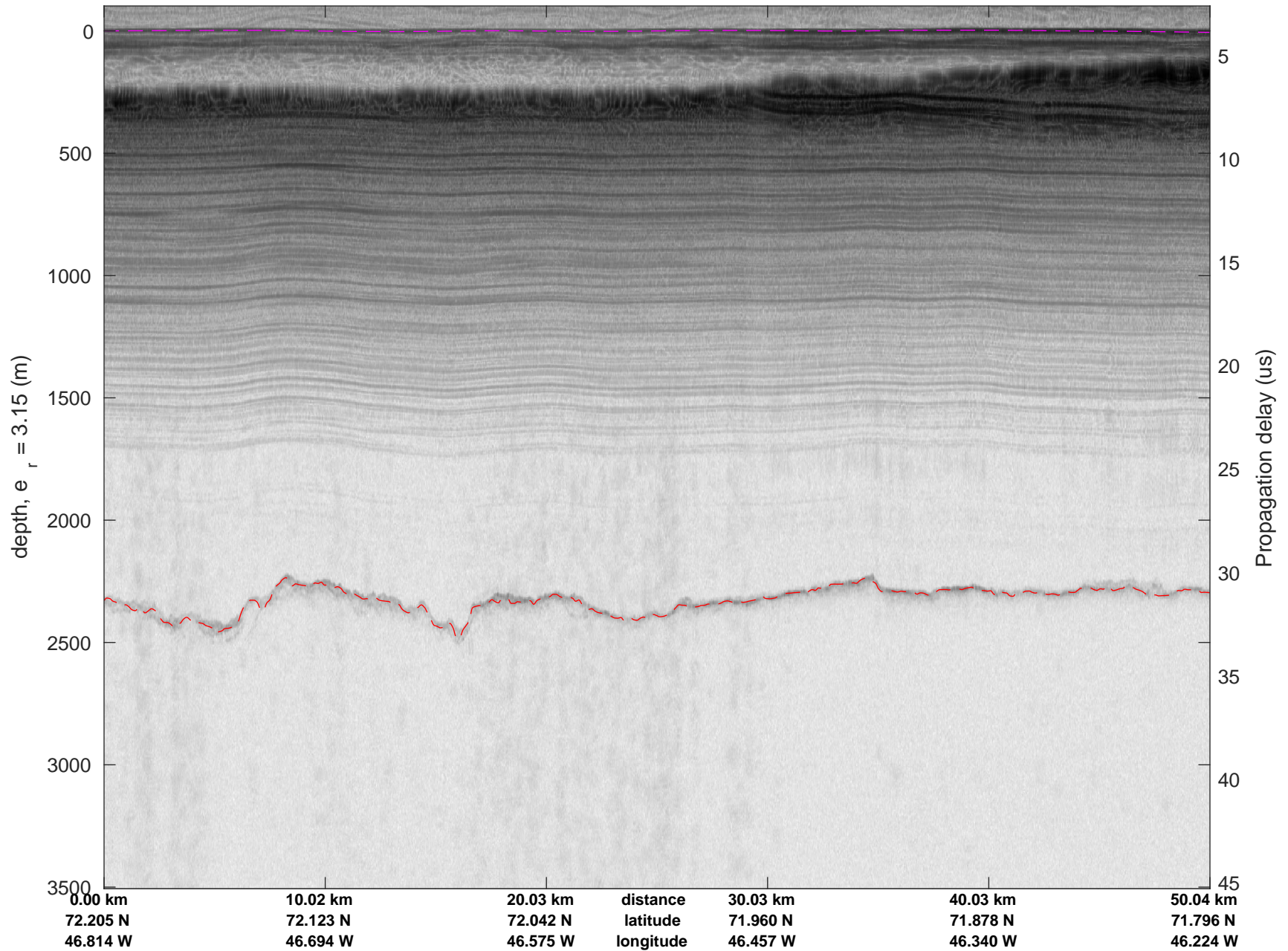


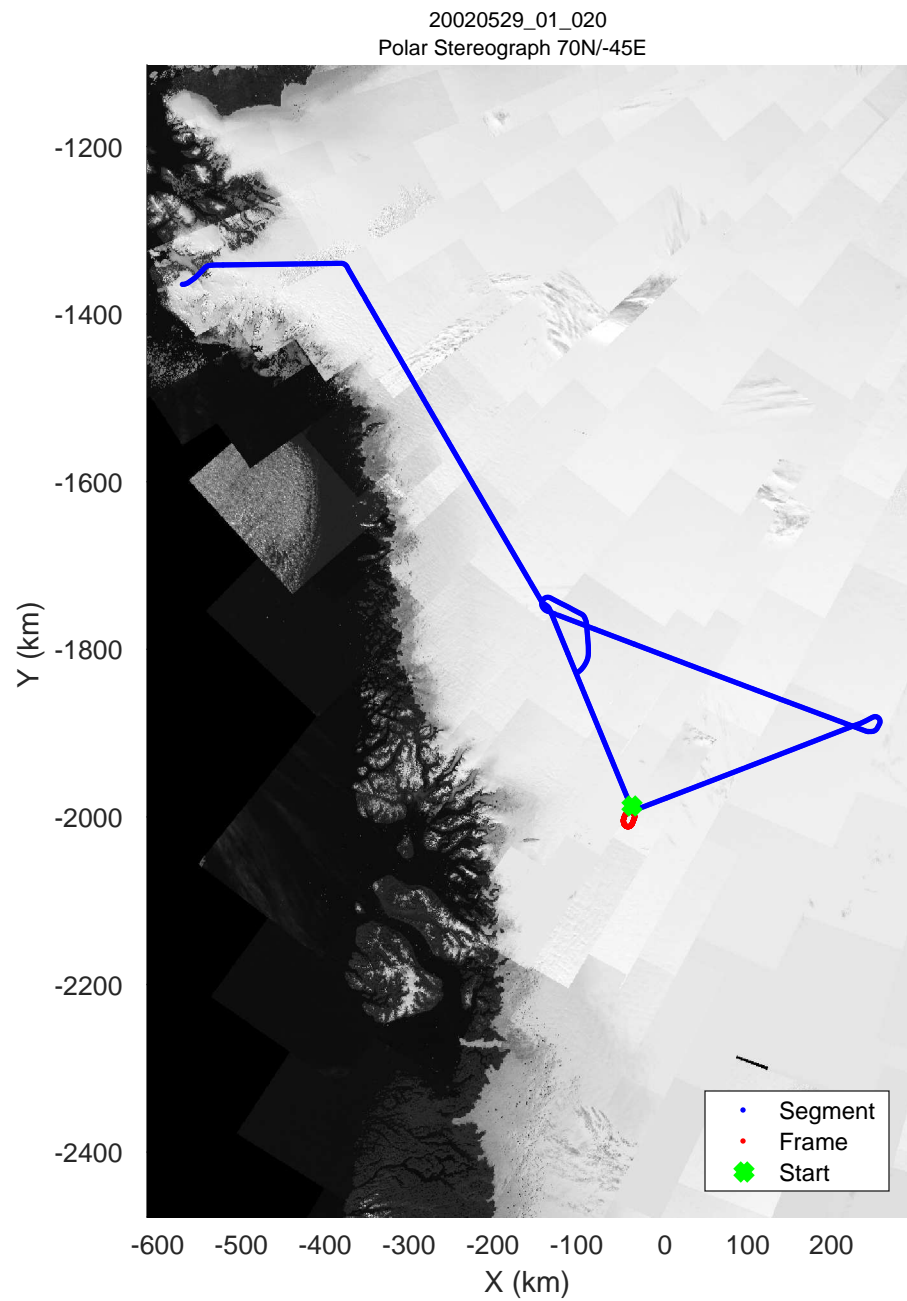
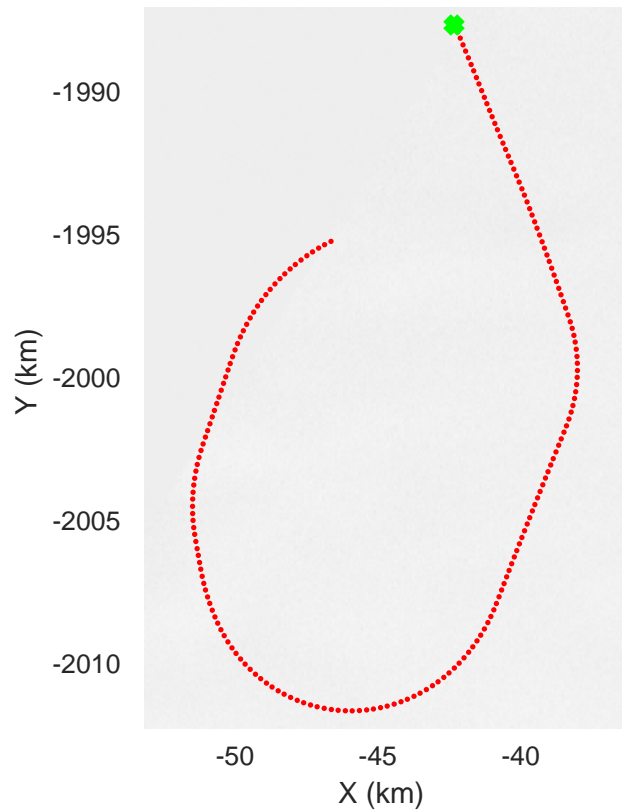
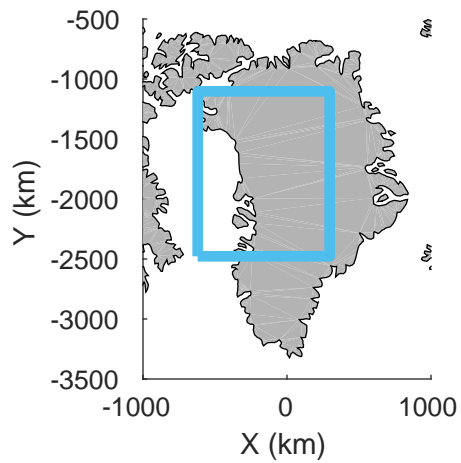
icards 2002\_Greenland\_P3: "" 20020529\_01\_019: 13:15:53.5 to 13:21:38.3 GPS






icards 2002\_Greenland\_P3: "" 20020529\_01\_019: 13:15:53.5 to 13:21:38.3 GPS

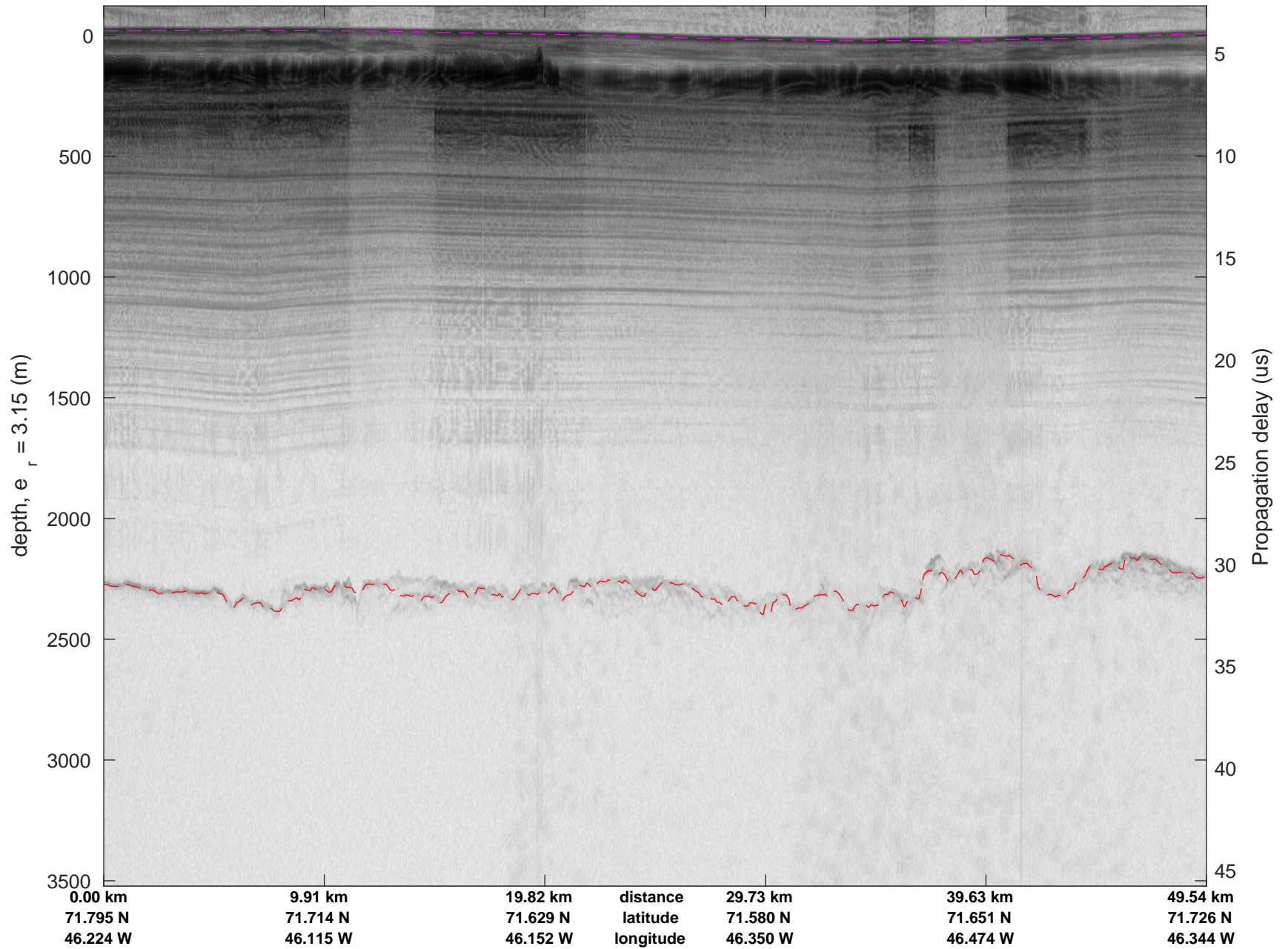



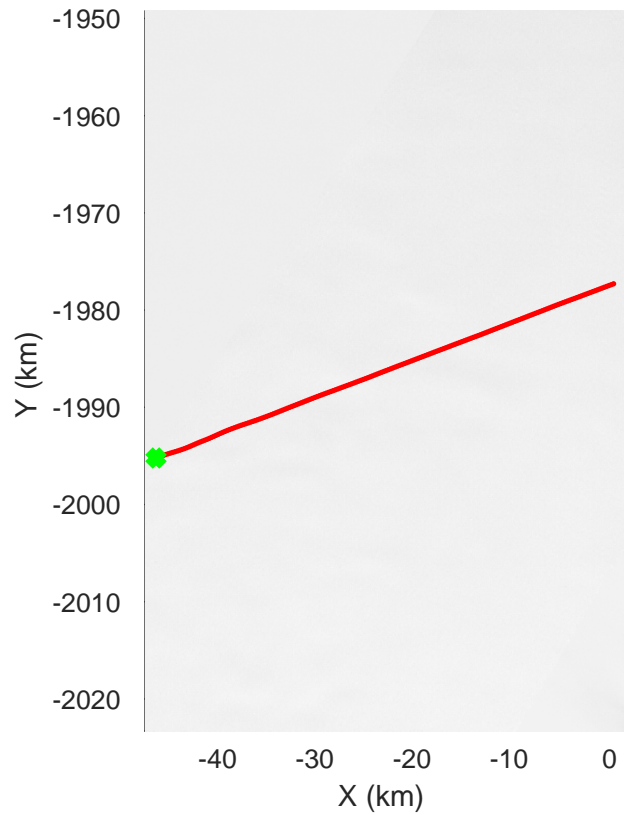
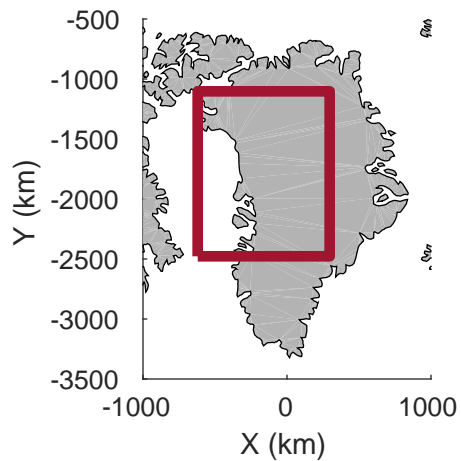


icards 2002\_Greenland\_P3: "" 20020529\_01\_020: 13:21:38.5 to 13:28:16.7 GPS




icards 2002\_Greenland\_P3: "" 20020529\_01\_020: 13:21:38.5 to 13:28:16.7 GPS

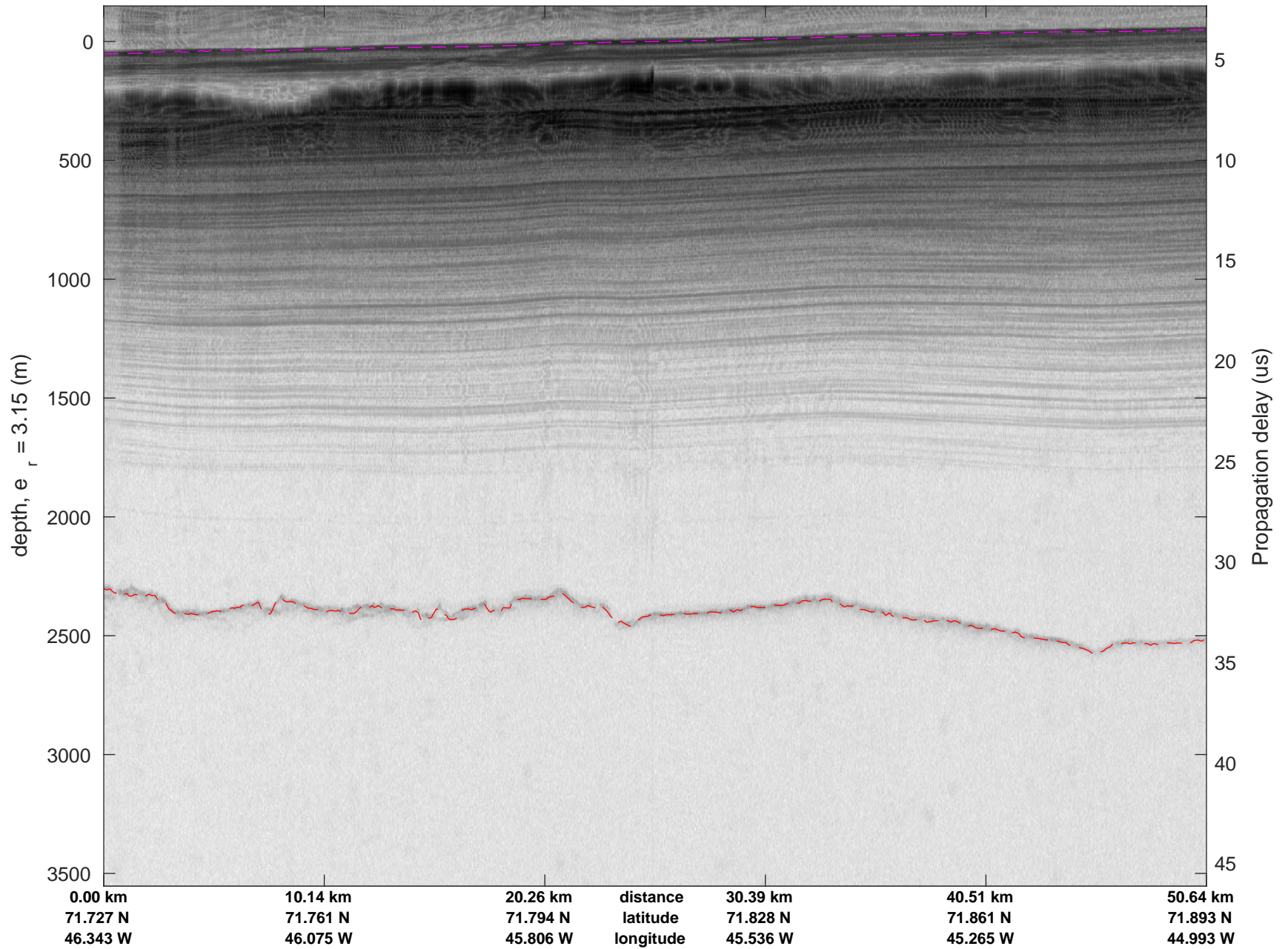


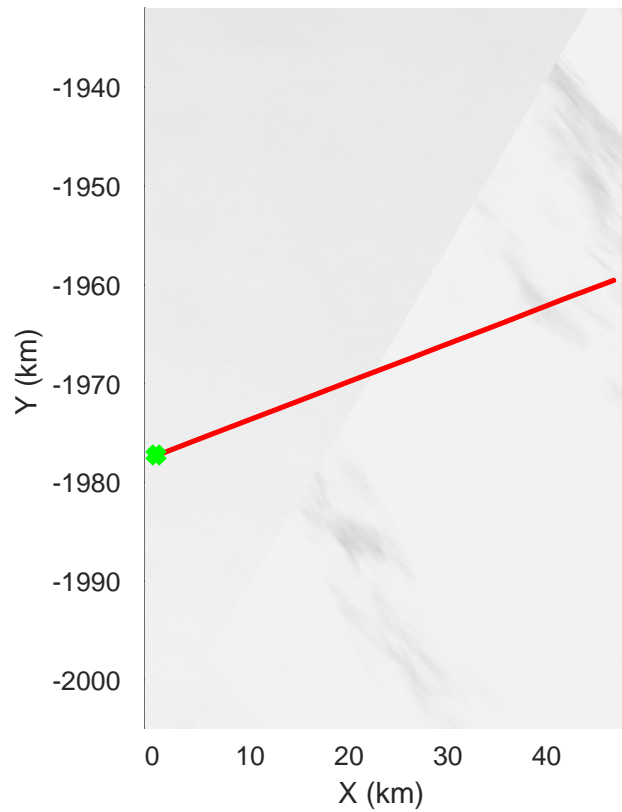
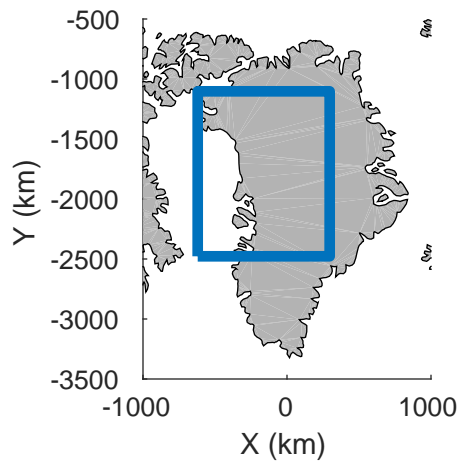


icards 2002\_Greenland\_P3: "" 20020529\_01\_021: 13:28:16.9 to 13:33:59.7 GPS

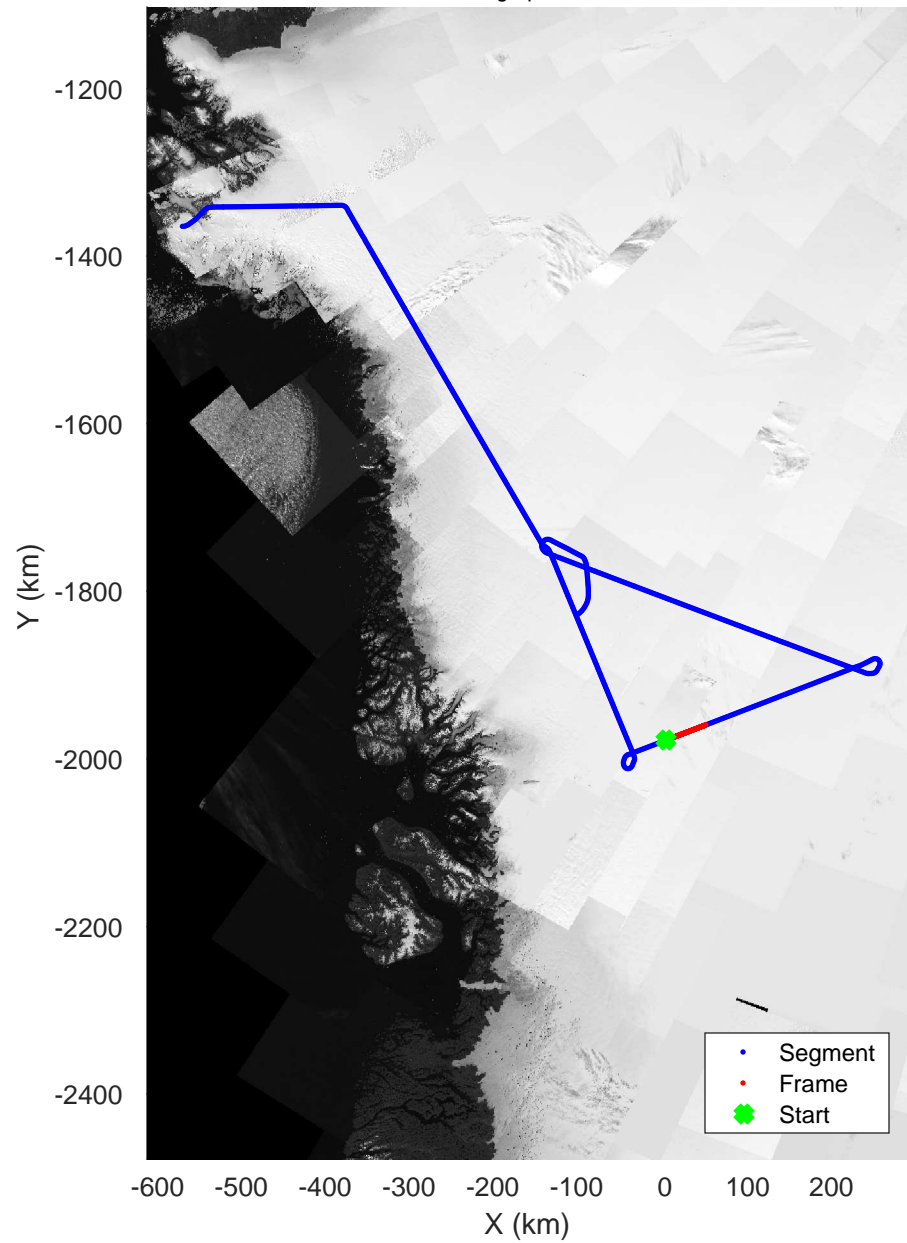


icards 2002\_Greenland\_P3: "" 20020529\_01\_021: 13:28:16.9 to 13:33:59.7 GPS






20020529\_01\_022  
Polar Stereograph 70N/-45E




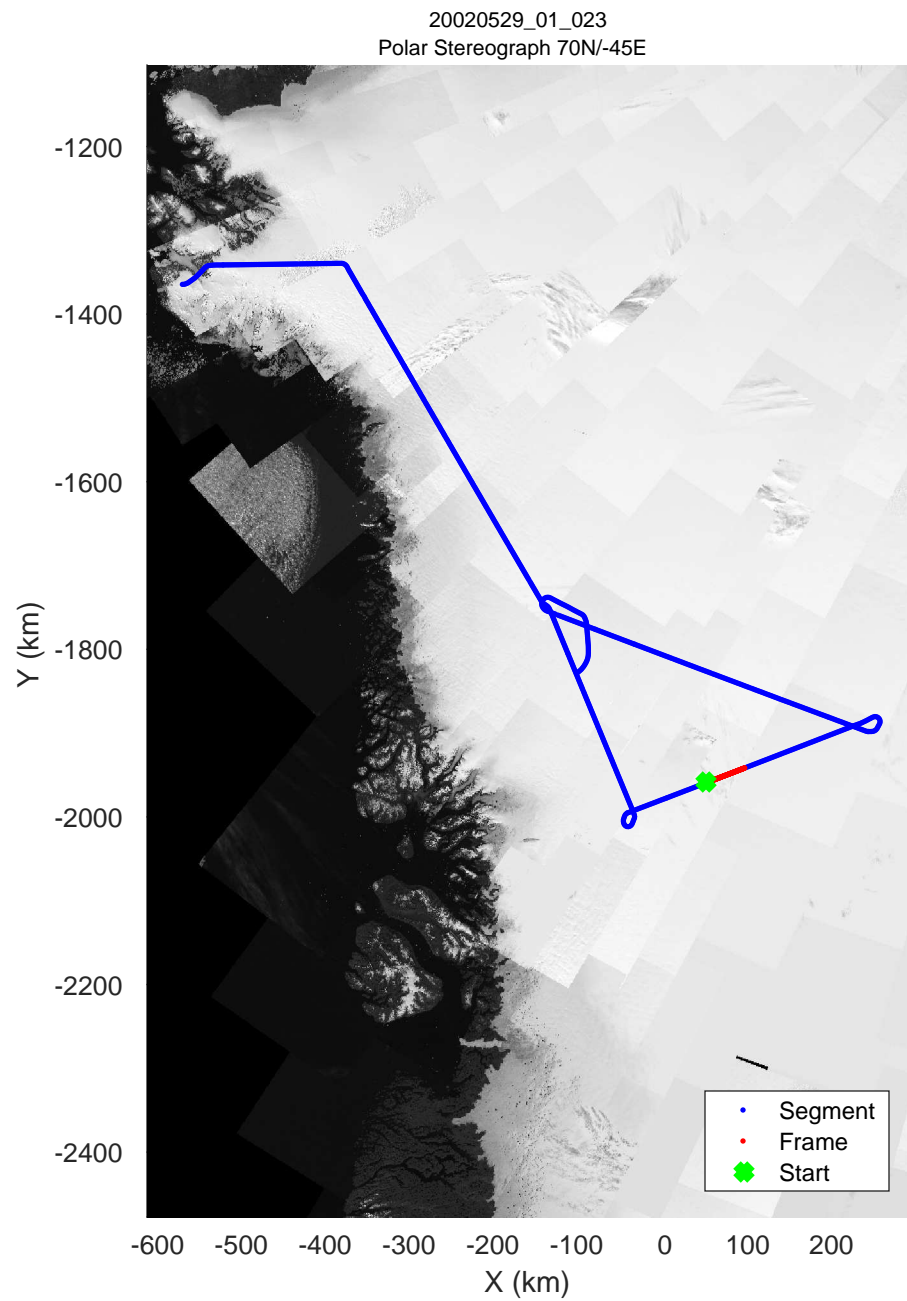
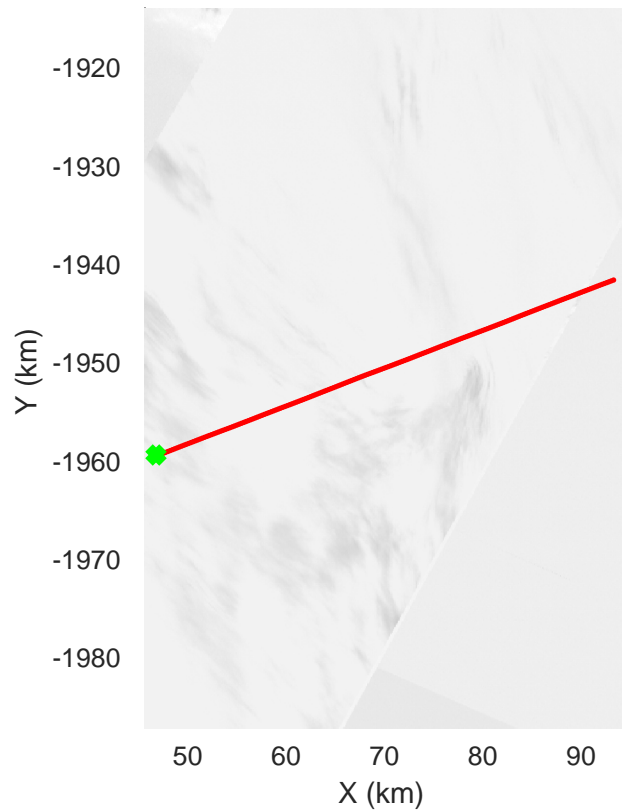
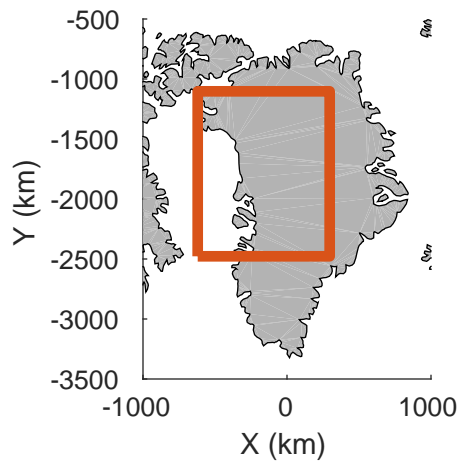


icards 2002\_Greenland\_P3: "" 20020529\_01\_022: 13:33:59.9 to 13:39:18.9 GPS




icards 2002\_Greenland\_P3: "" 20020529\_01\_022: 13:33:59.9 to 13:39:18.9 GPS

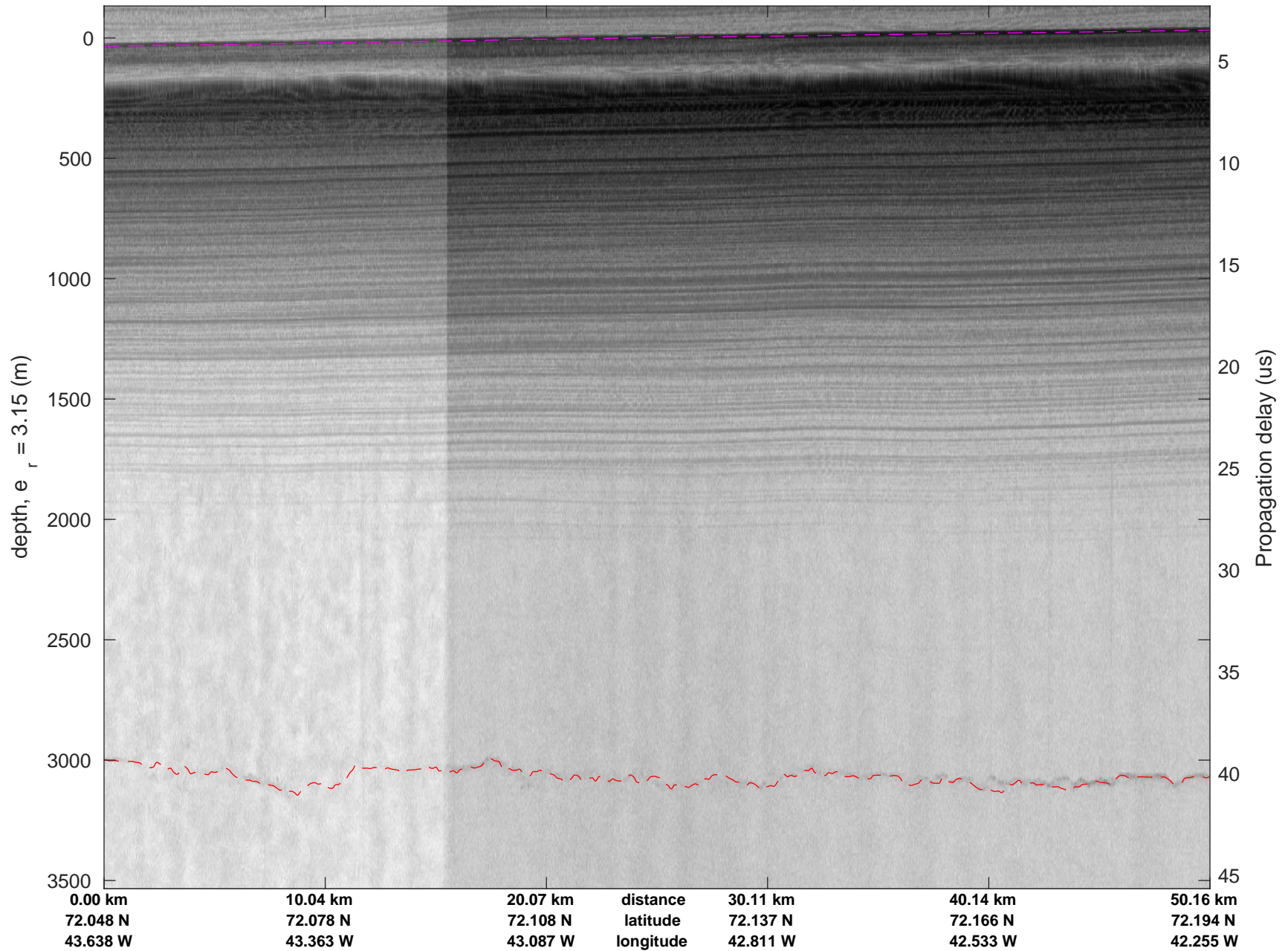


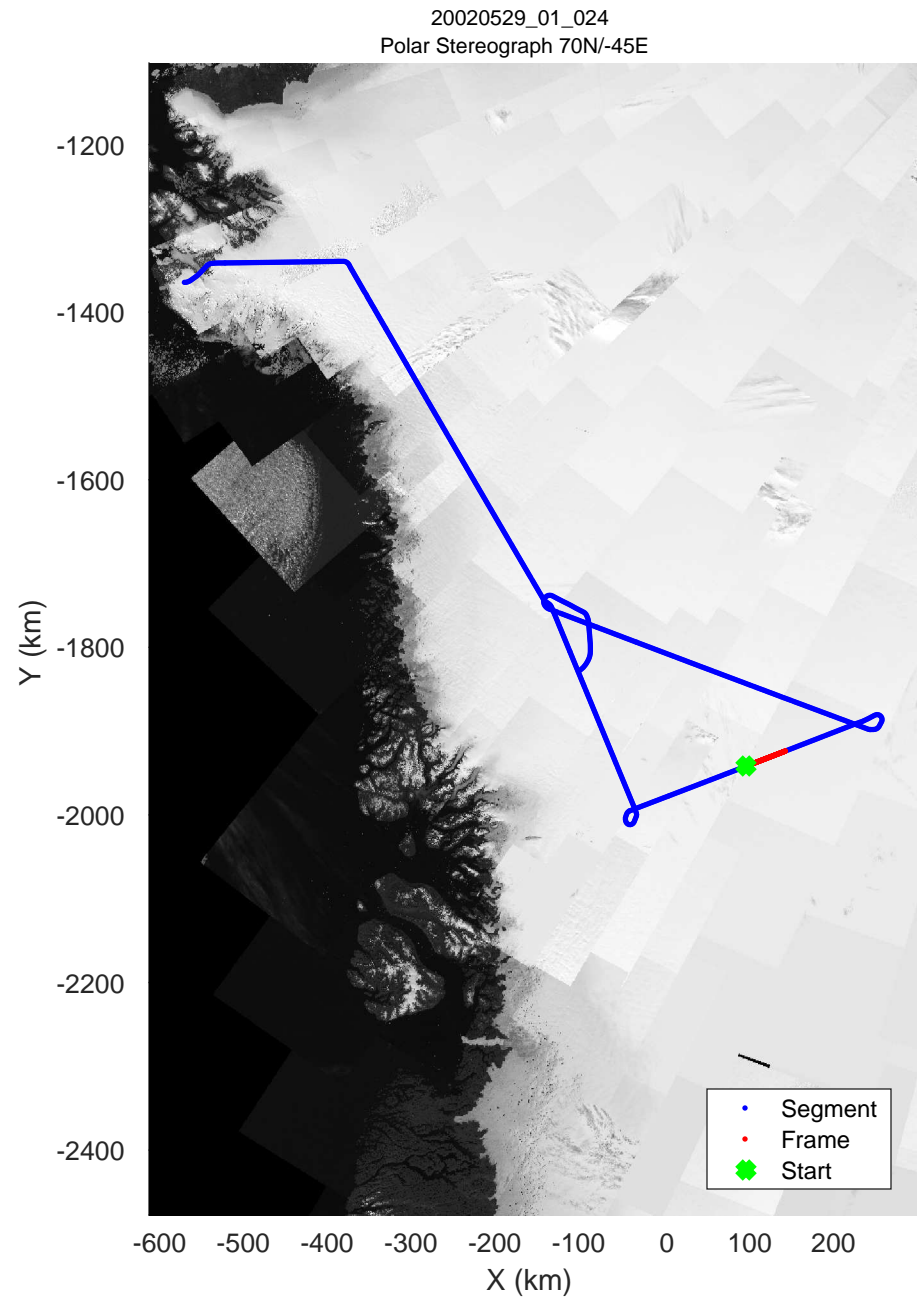
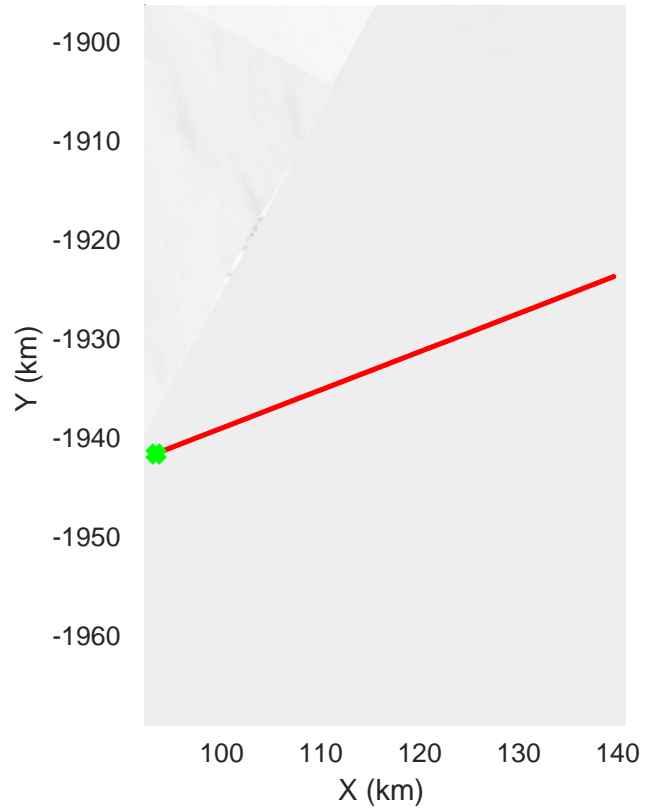
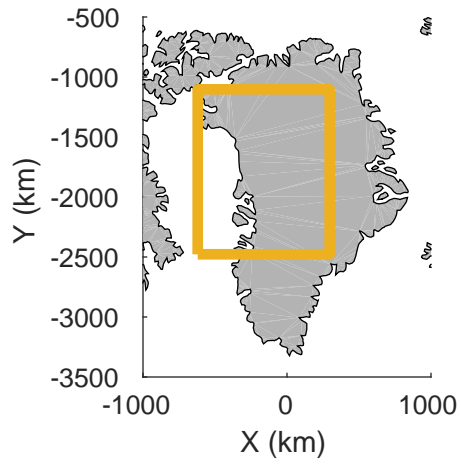


icards 2002\_Greenland\_P3: "" 20020529\_01\_023: 13:39:19.2 to 13:44:38.9 GPS




icards 2002\_Greenland\_P3: "" 20020529\_01\_023: 13:39:19.2 to 13:44:38.9 GPS






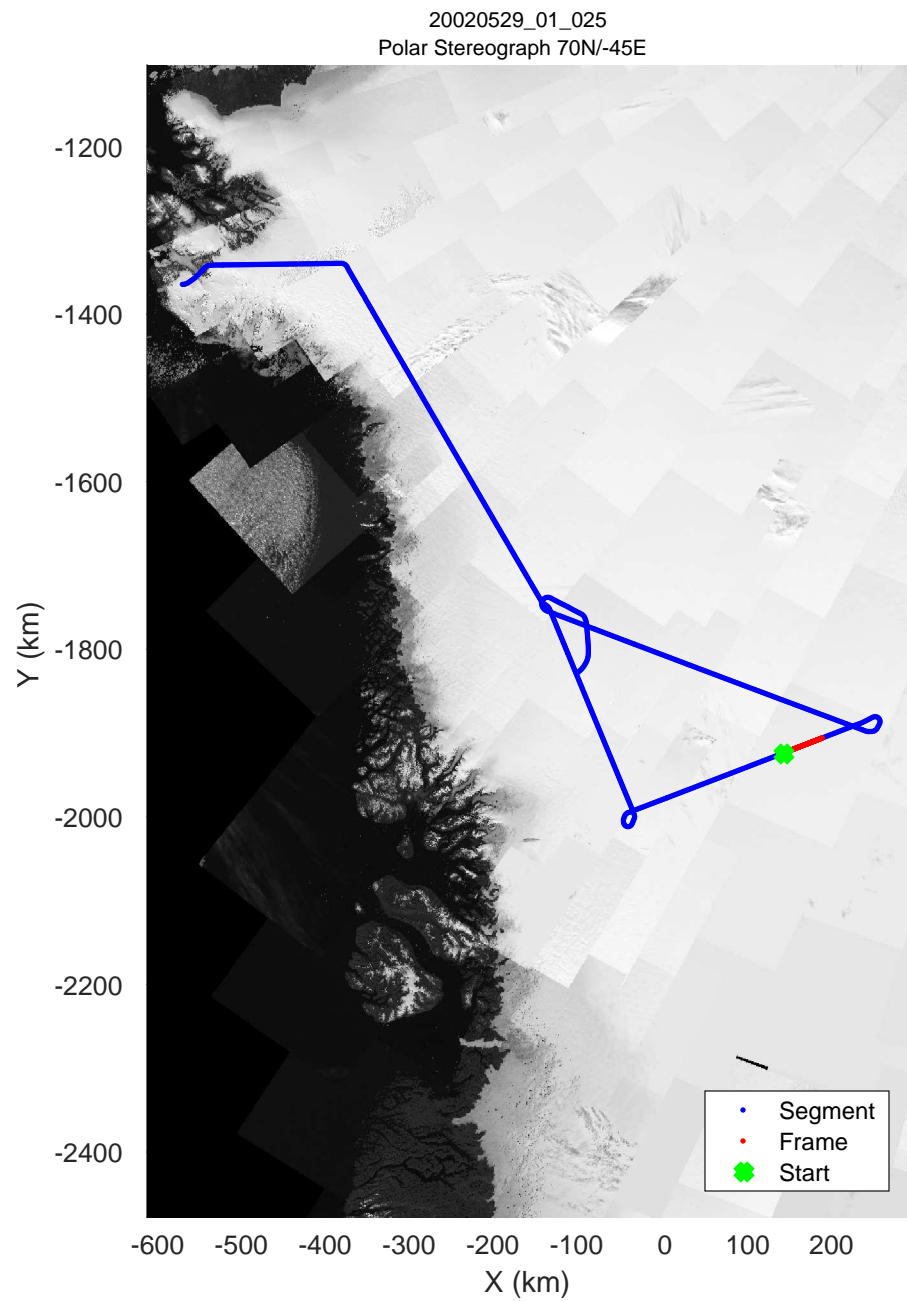
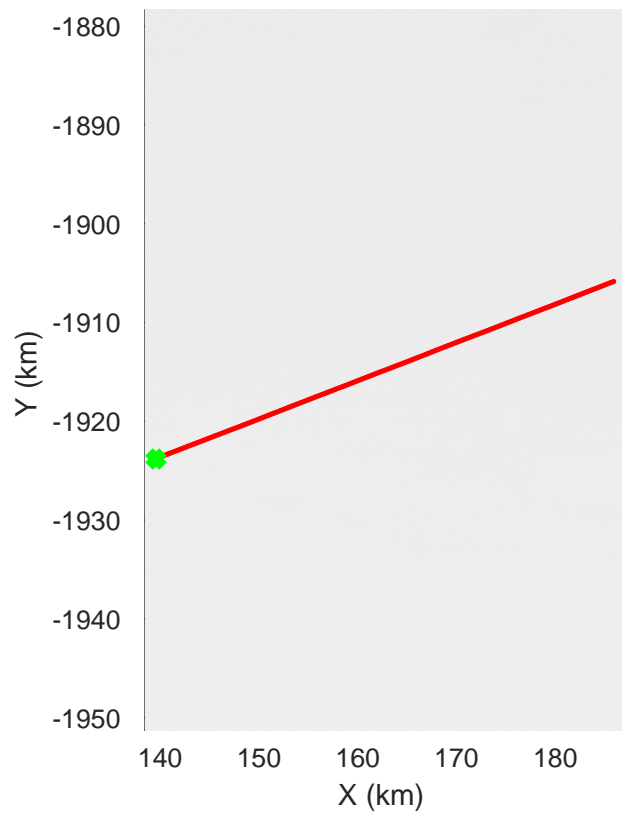
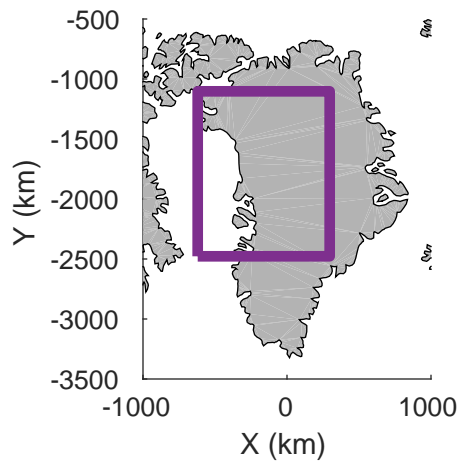
icards 2002\_Greenland\_P3: "" 20020529\_01\_024: 13:44:39.1 to 13:49:51.1 GPS




icards 2002\_Greenland\_P3: "" 20020529\_01\_024: 13:44:39.1 to 13:49:51.1 GPS






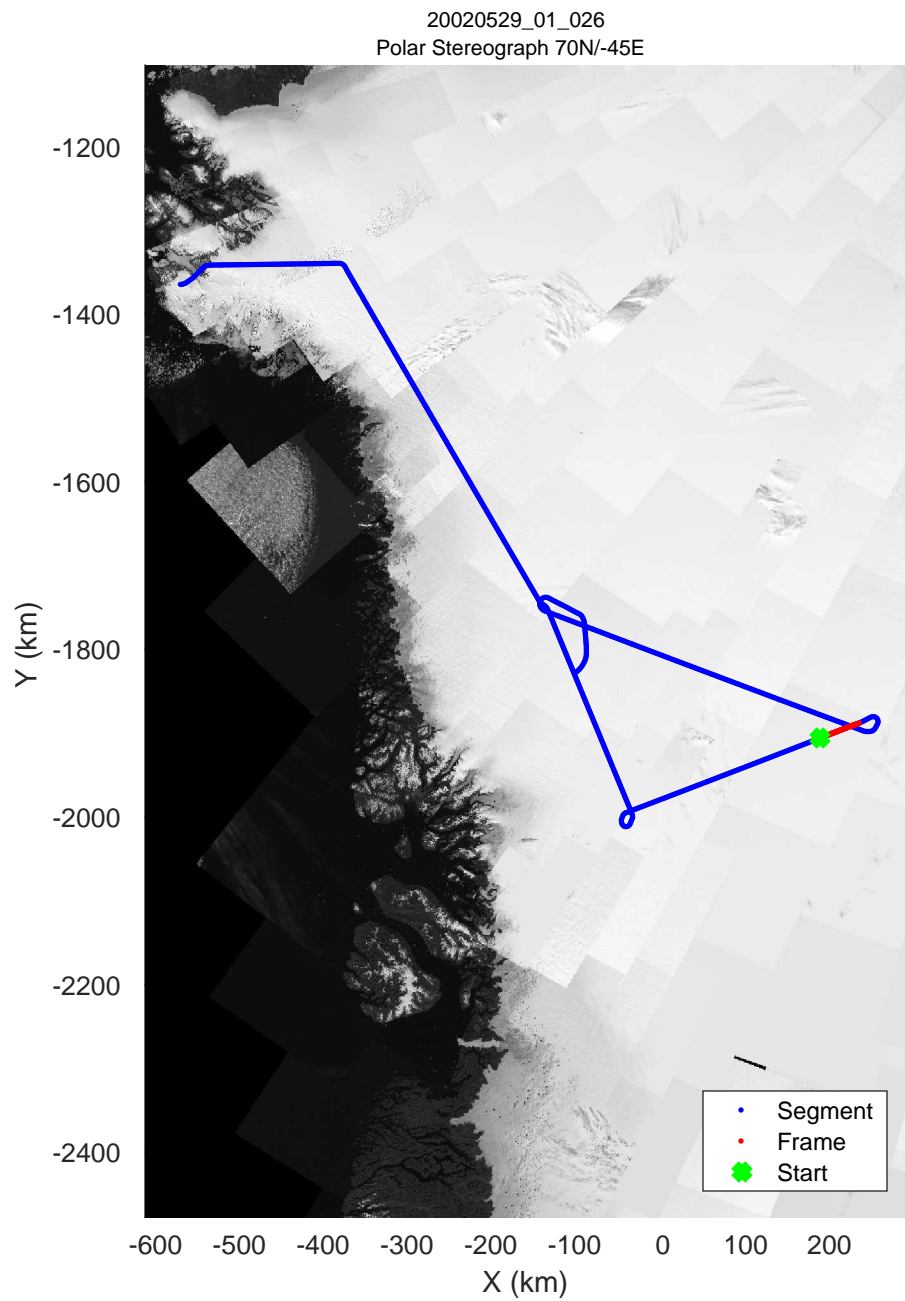
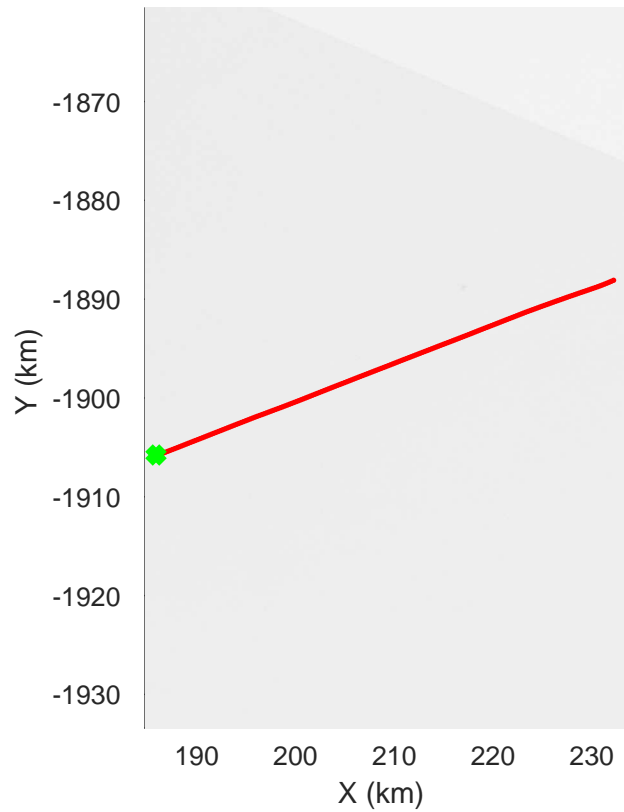
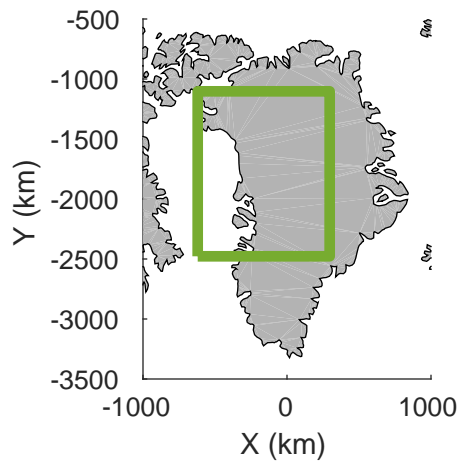


icards 2002\_Greenland\_P3: "" 20020529\_01\_025: 13:49:51.3 to 13:55:11.6 GPS




icards 2002\_Greenland\_P3: "" 20020529\_01\_025: 13:49:51.3 to 13:55:11.6 GPS




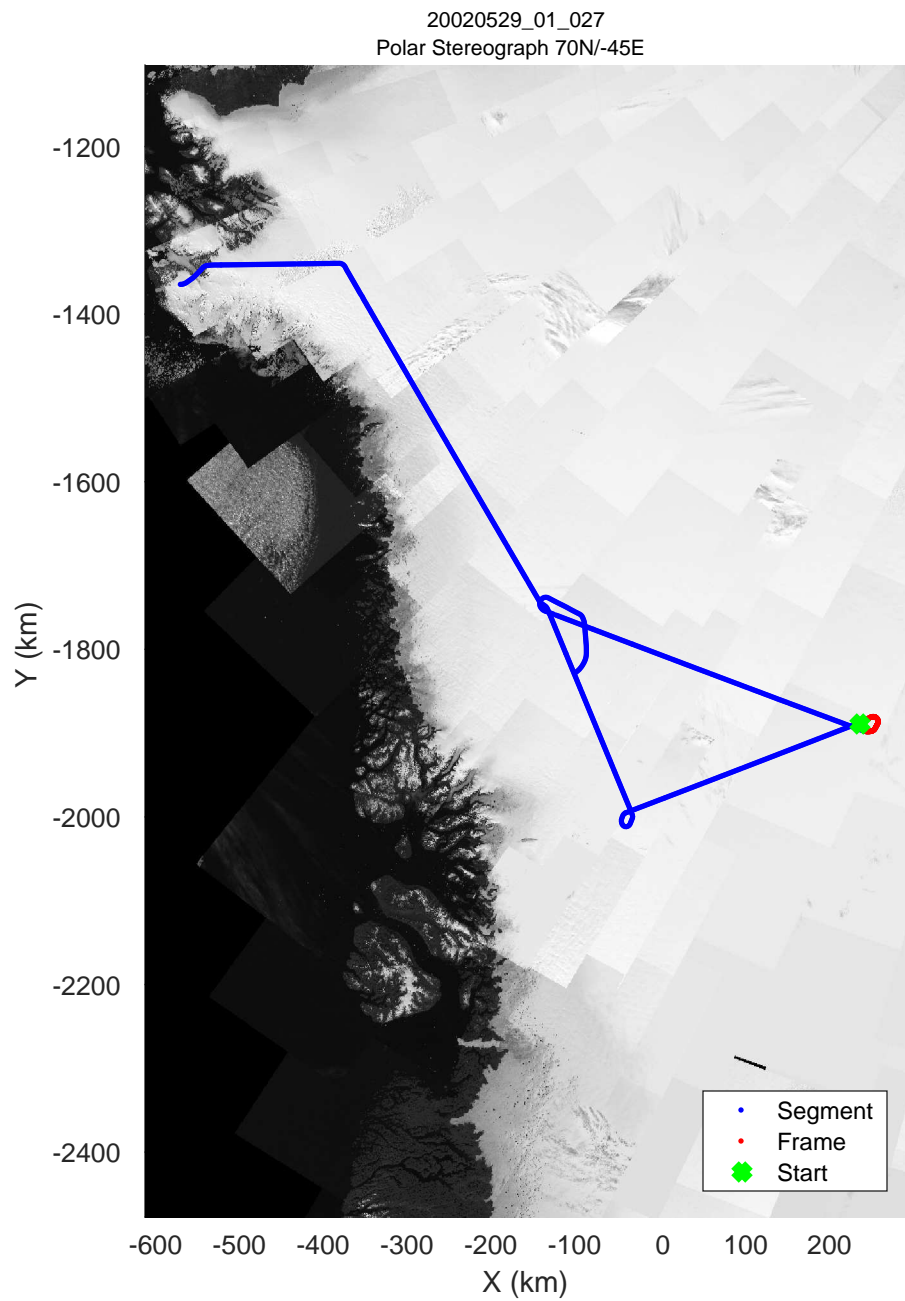
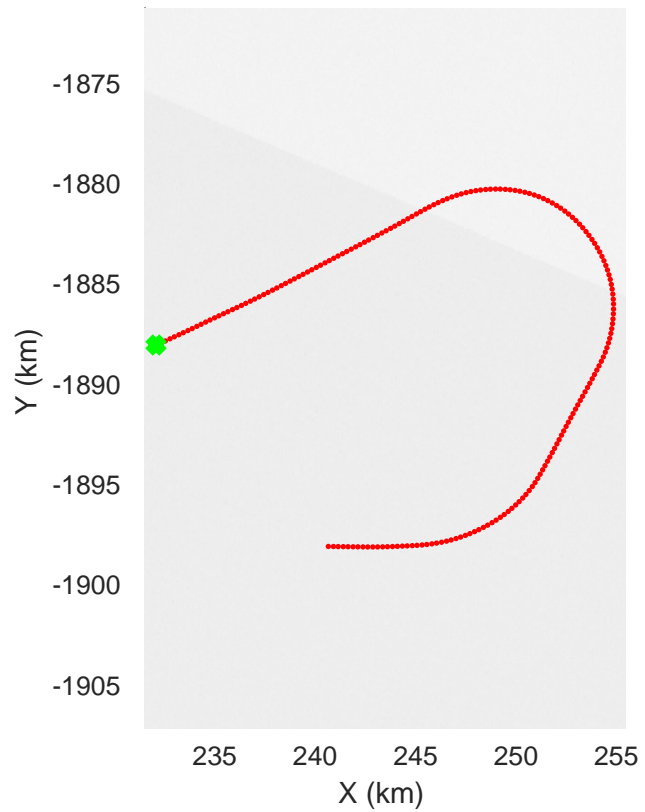
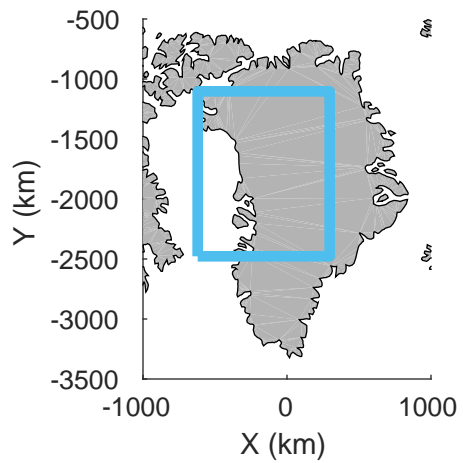


icards 2002\_Greenland\_P3: "" 20020529\_01\_026: 13:55:11.8 to 14:00:29.8 GPS




icards 2002\_Greenland\_P3: "" 20020529\_01\_026: 13:55:11.8 to 14:00:29.8 GPS



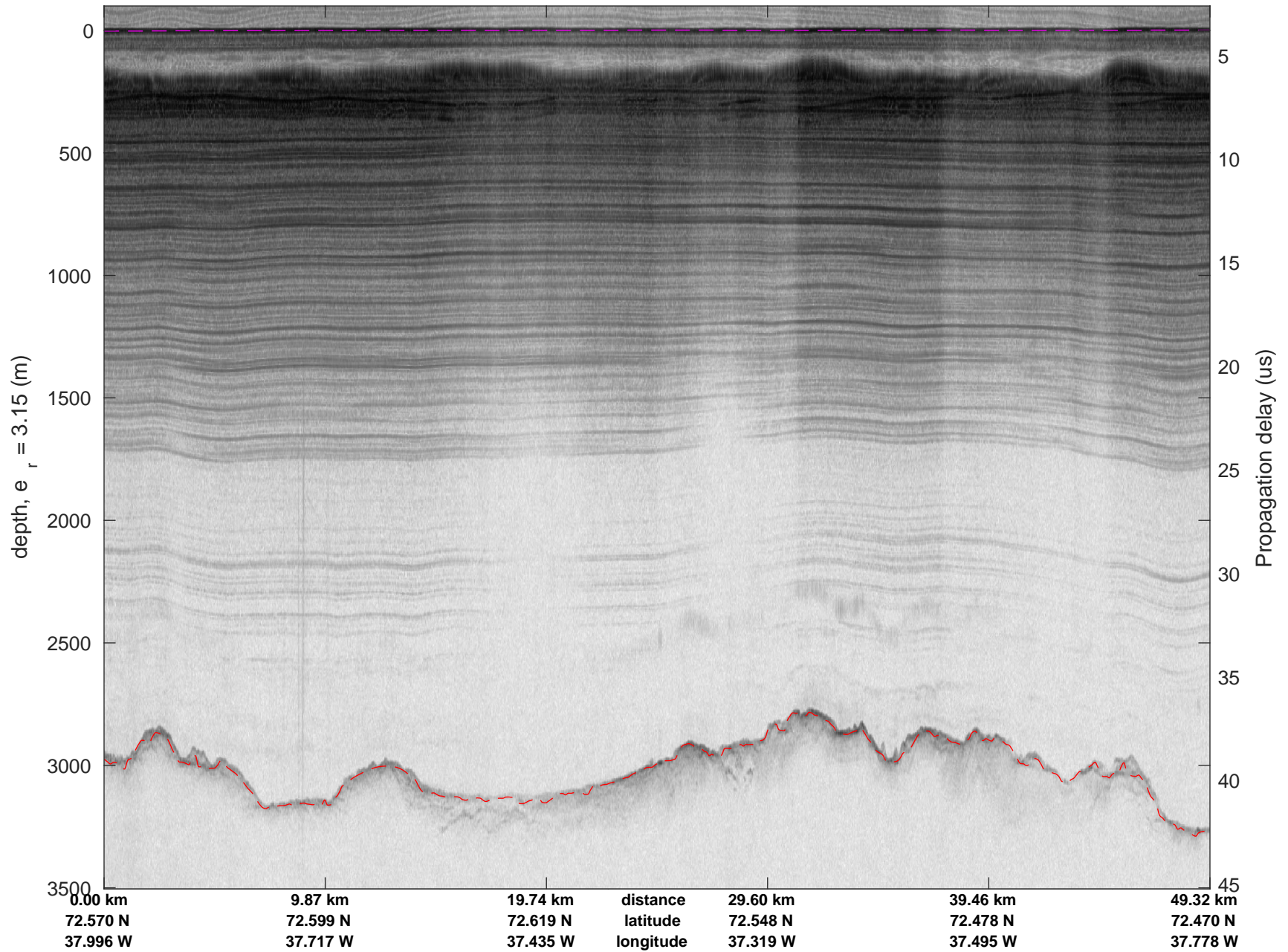


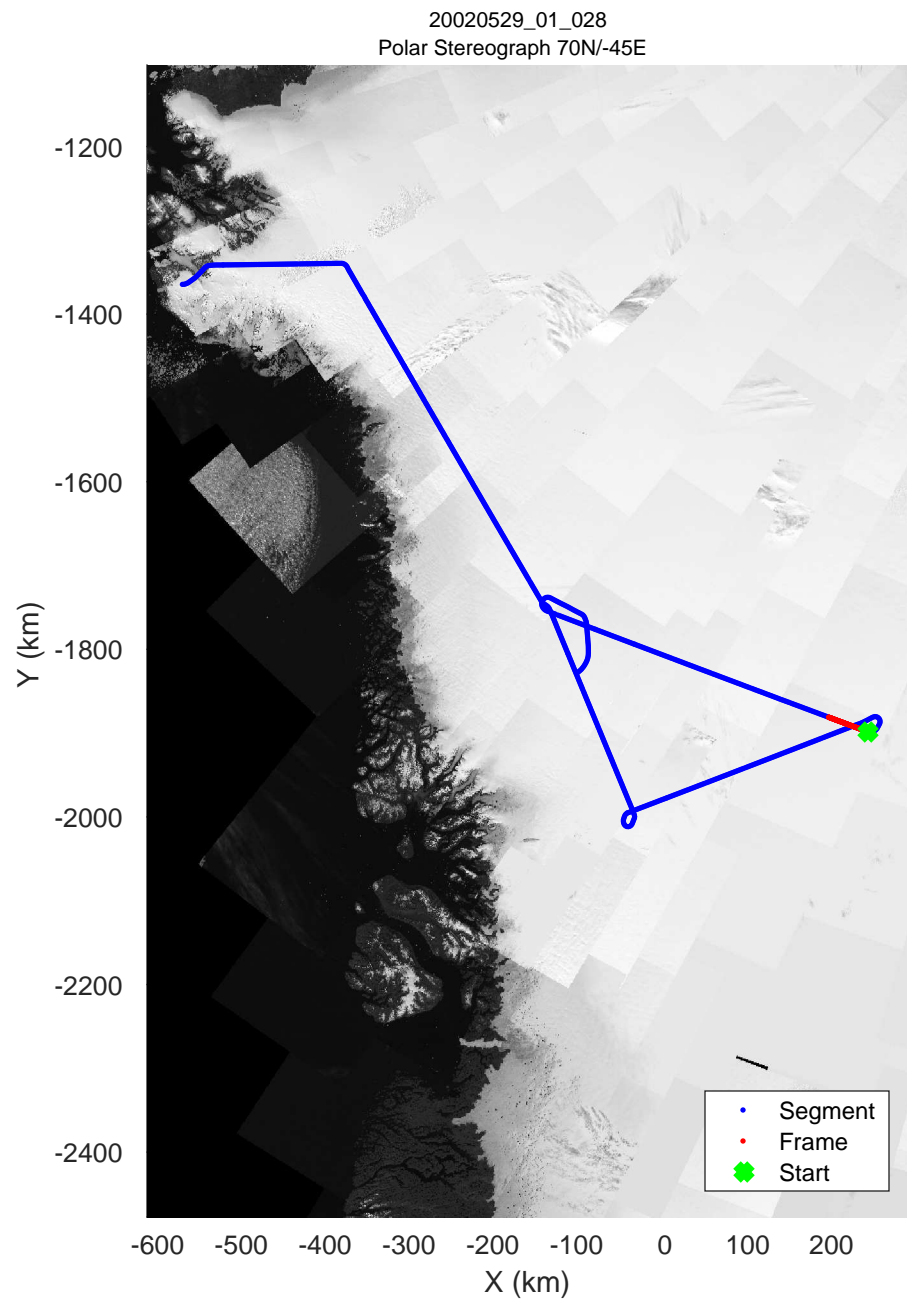
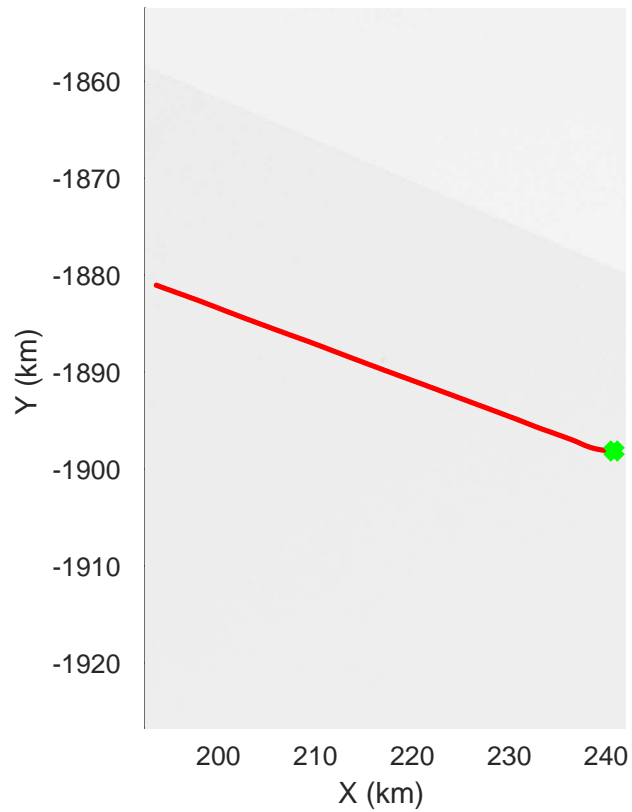
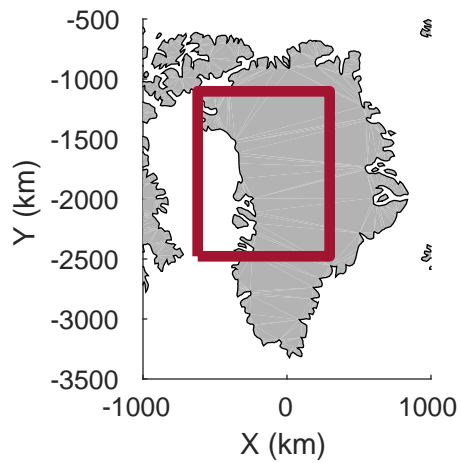
icards 2002\_Greenland\_P3: "" 20020529\_01\_027: 14:00:30.0 to 14:06:51.8 GPS






icards 2002\_Greenland\_P3: "" 20020529\_01\_027: 14:00:30.0 to 14:06:51.8 GPS

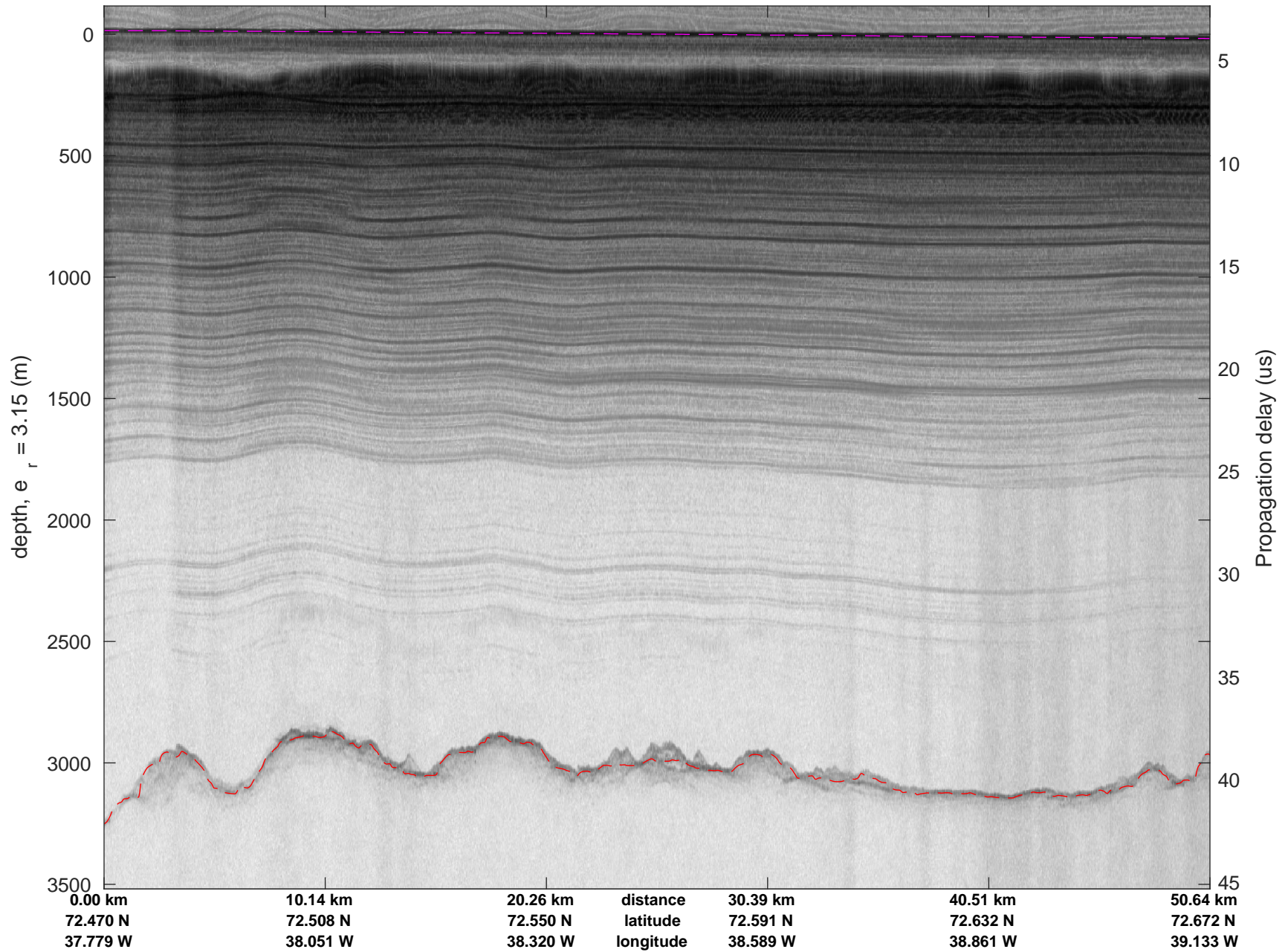


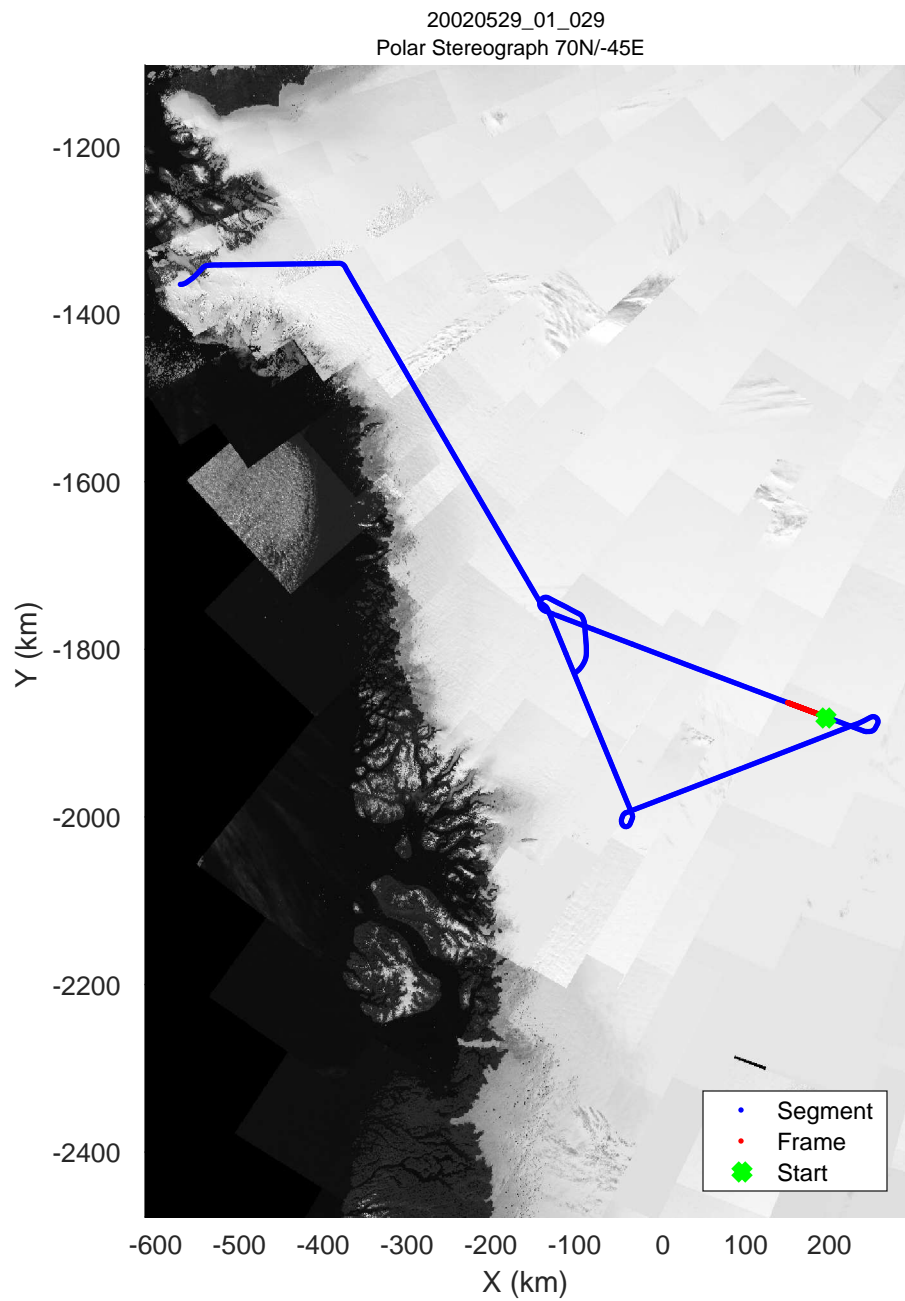
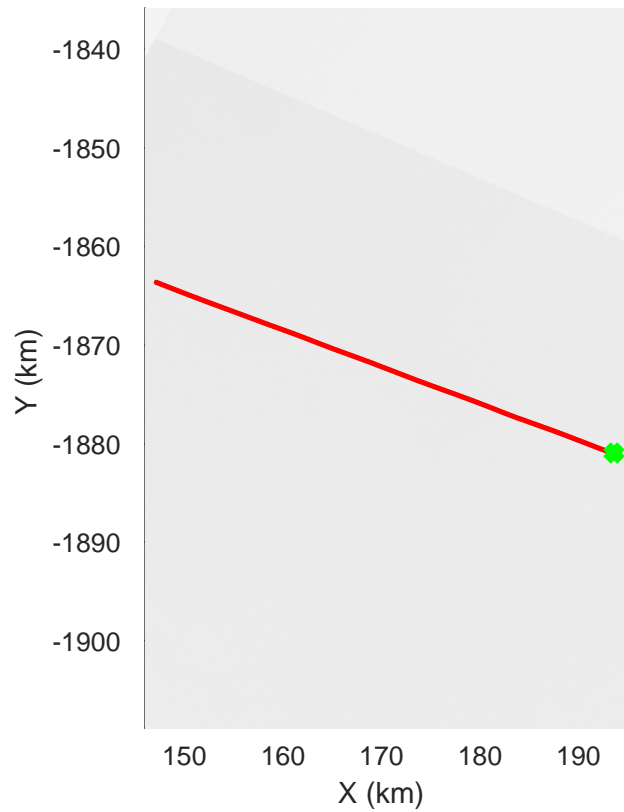
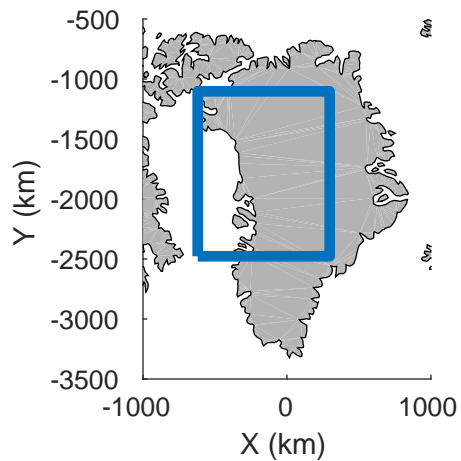


icards 2002\_Greenland\_P3: "" 20020529\_01\_028: 14:06:52.1 to 14:12:27.9 GPS




icards 2002\_Greenland\_P3: "" 20020529\_01\_028: 14:06:52.1 to 14:12:27.9 GPS




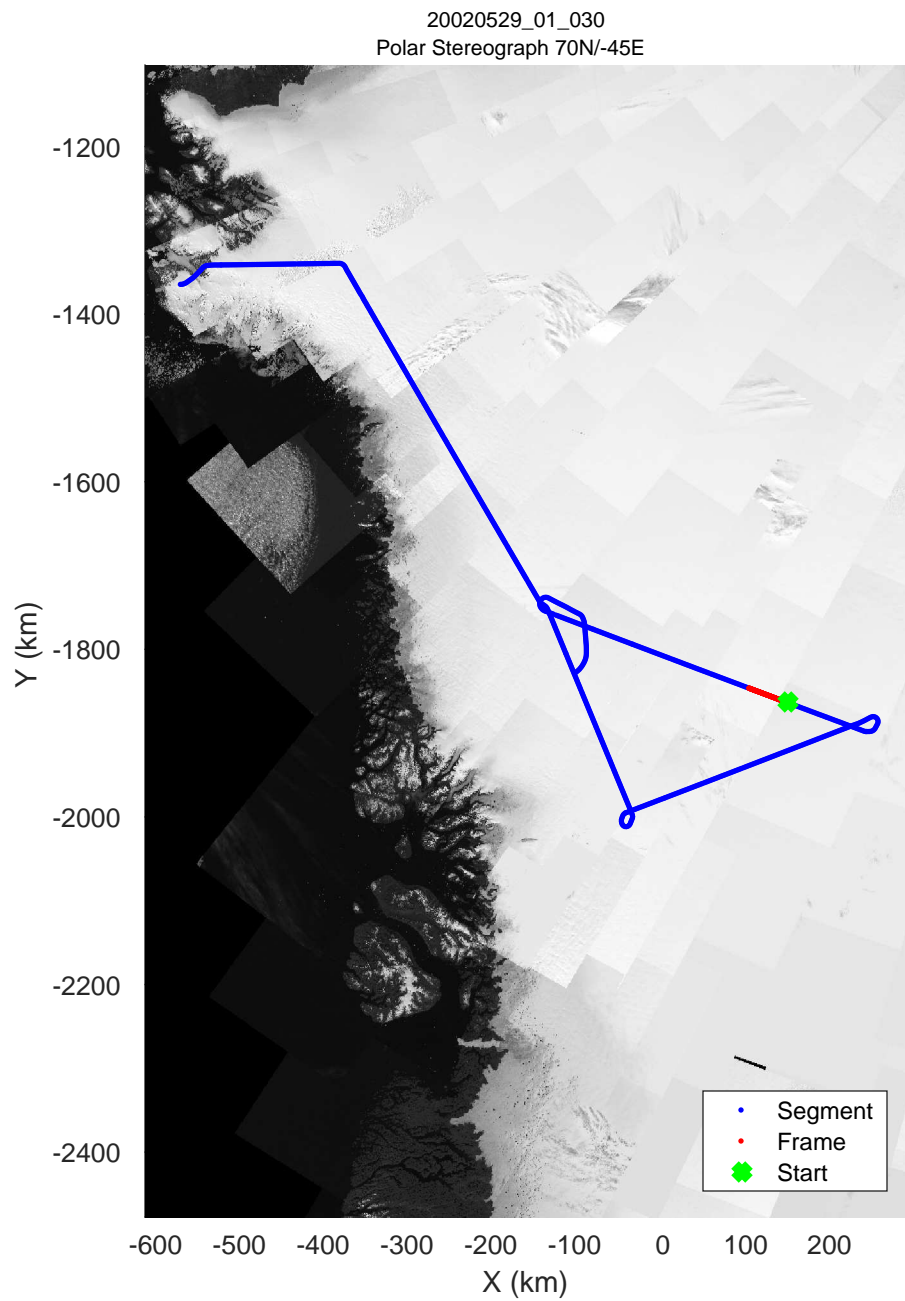
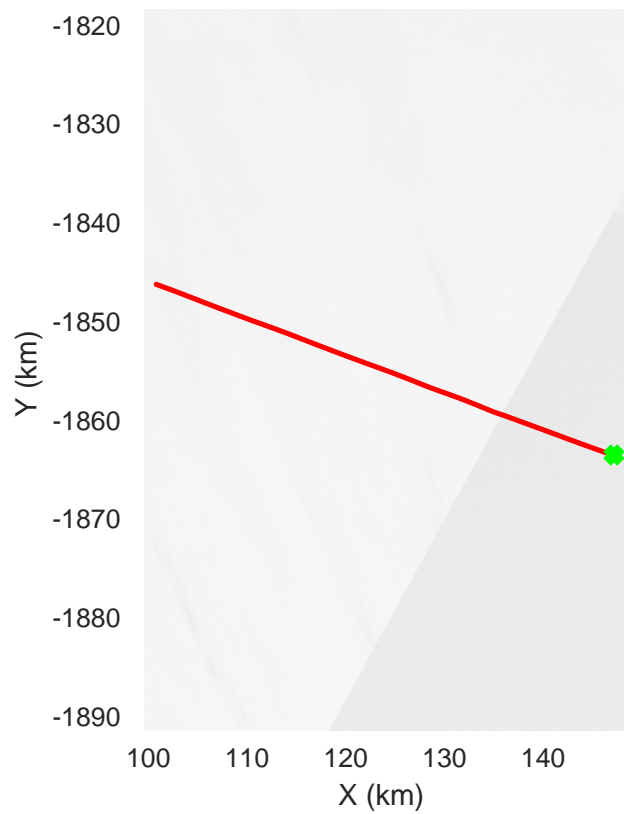
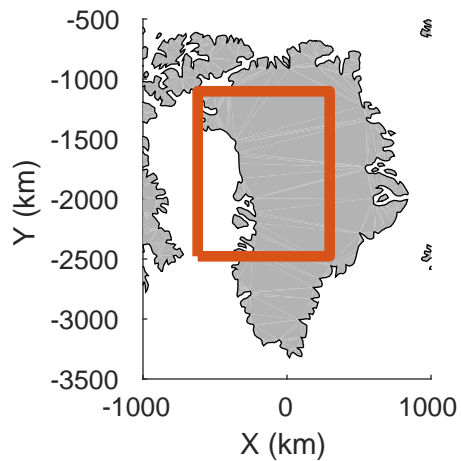


icards 2002\_Greenland\_P3: "" 20020529\_01\_029: 14:12:28.1 to 14:17:42.2 GPS




icards 2002\_Greenland\_P3: "" 20020529\_01\_029: 14:12:28.1 to 14:17:42.2 GPS



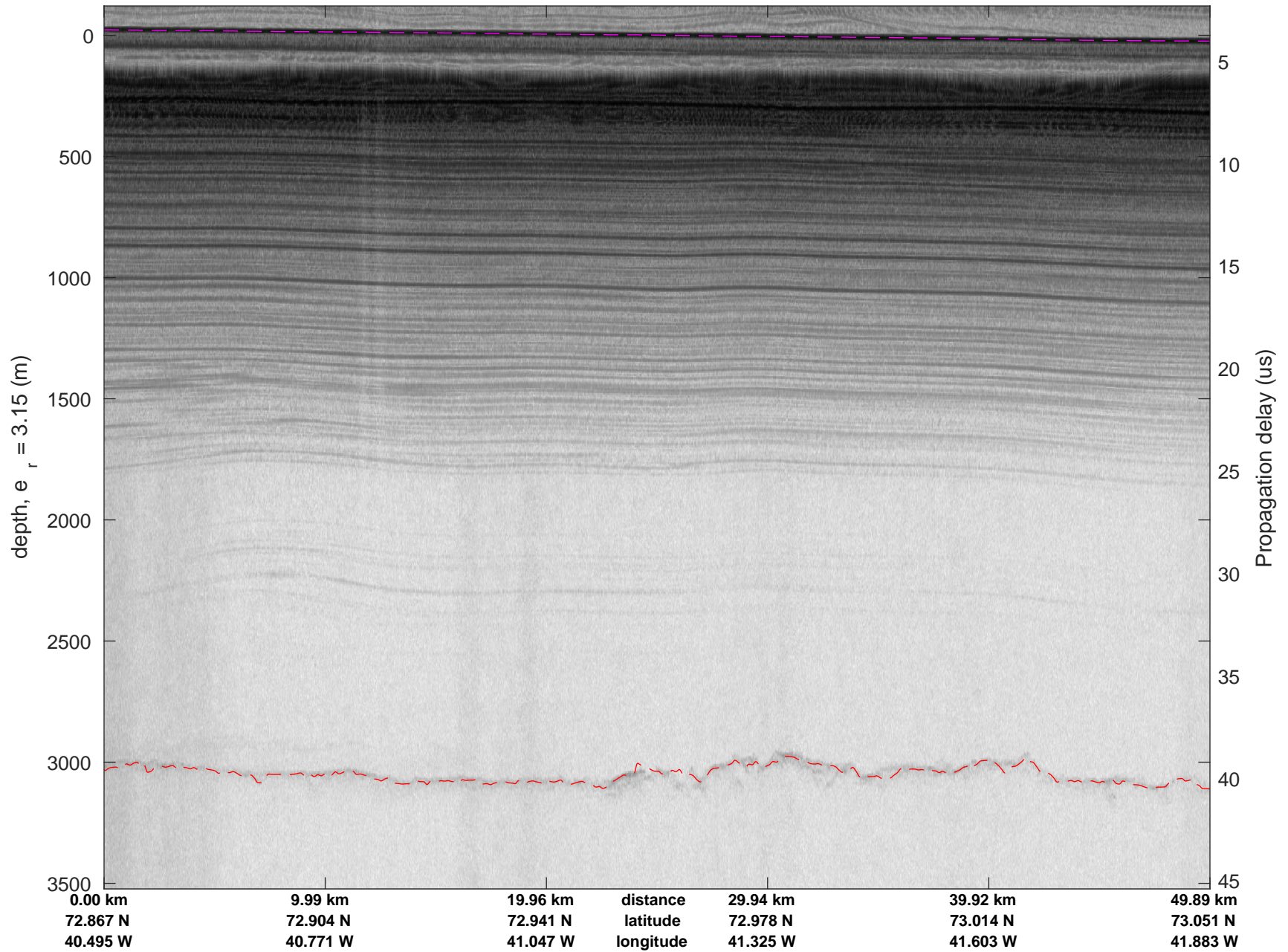



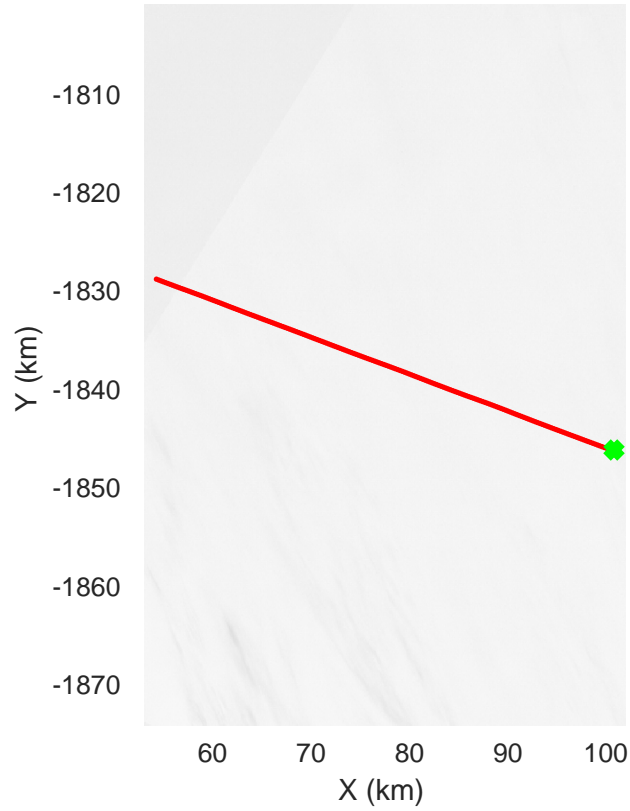
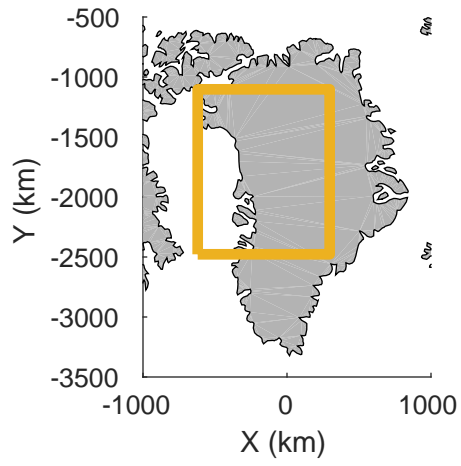


icards 2002\_Greenland\_P3: "" 20020529\_01\_030: 14:17:42.5 to 14:22:59.0 GPS




icards 2002\_Greenland\_P3: "" 20020529\_01\_030: 14:17:42.5 to 14:22:59.0 GPS

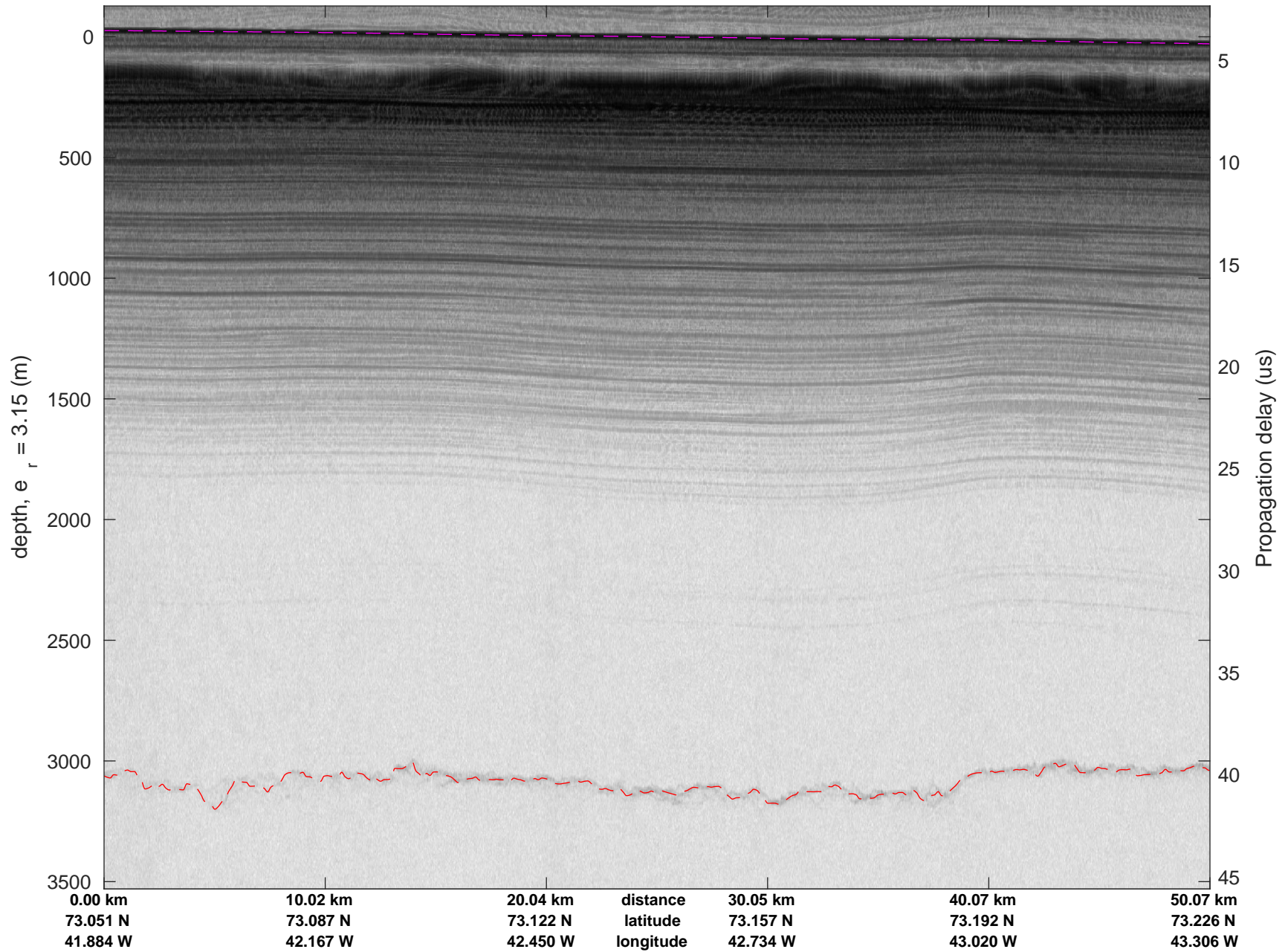


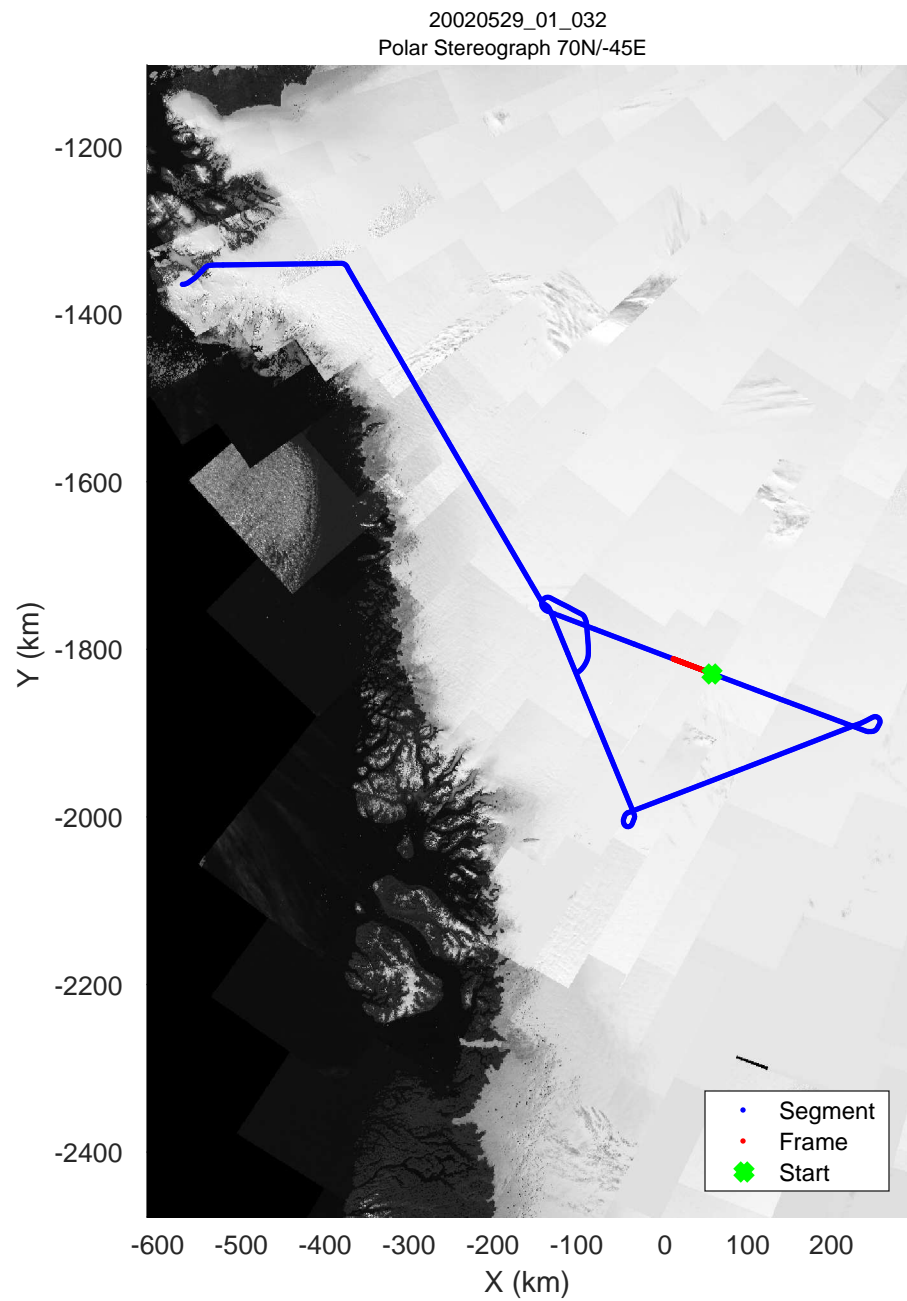
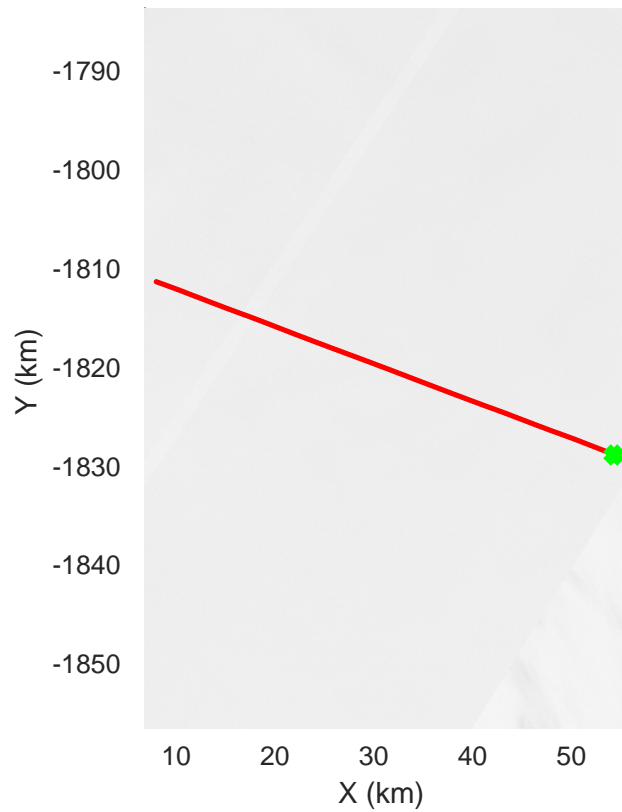
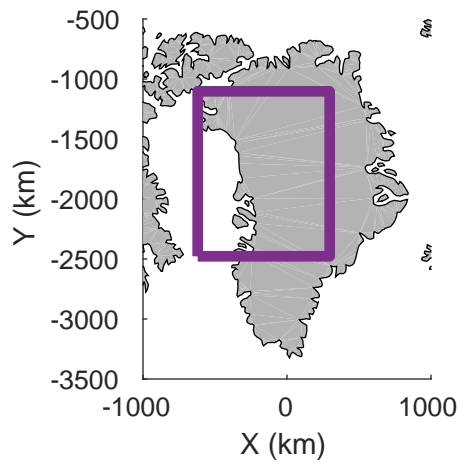


icards 2002\_Greenland\_P3: "" 20020529\_01\_031: 14:22:59.2 to 14:28:12.7 GPS




icards 2002\_Greenland\_P3: "" 20020529\_01\_031: 14:22:59.2 to 14:28:12.7 GPS

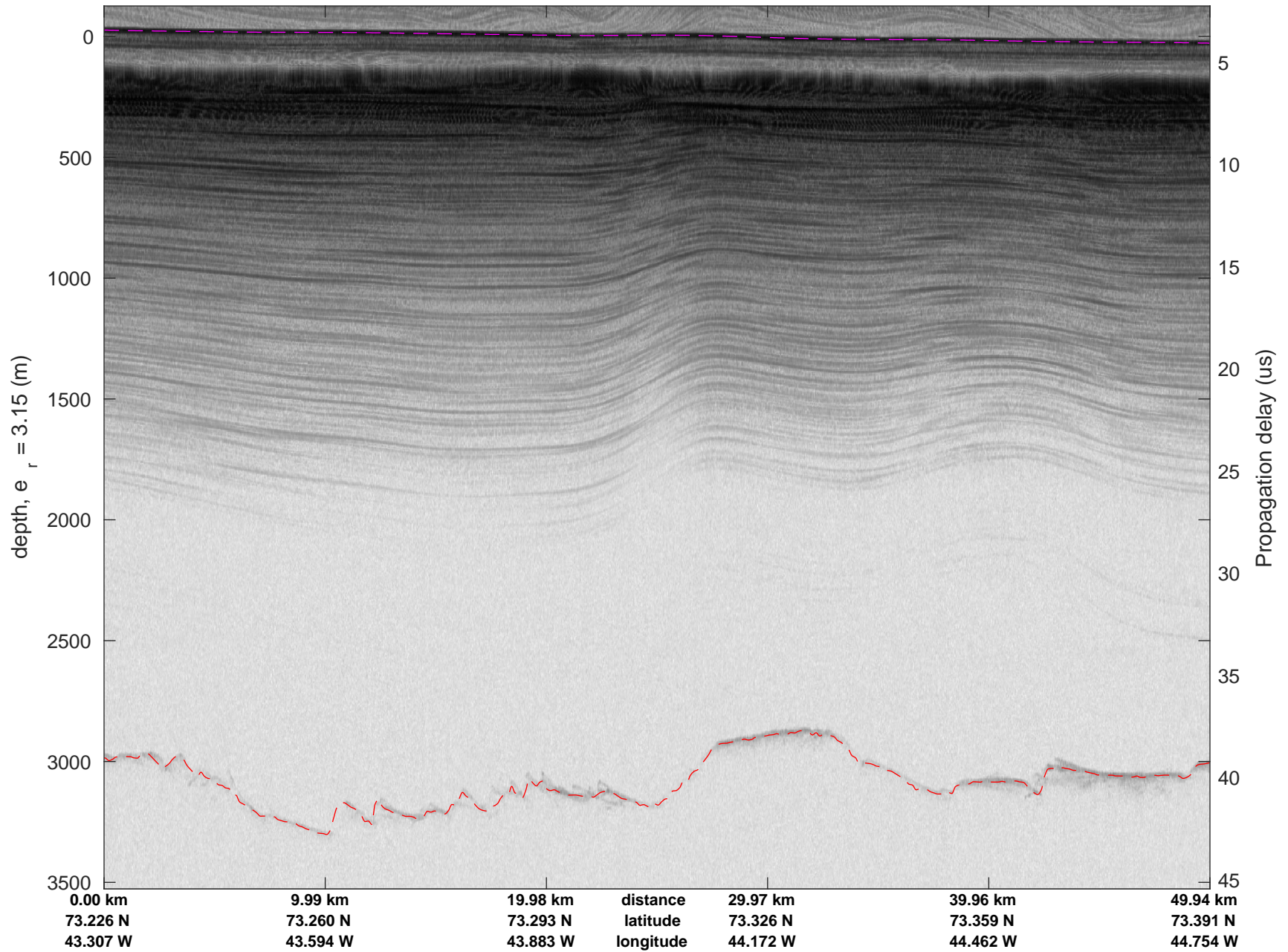




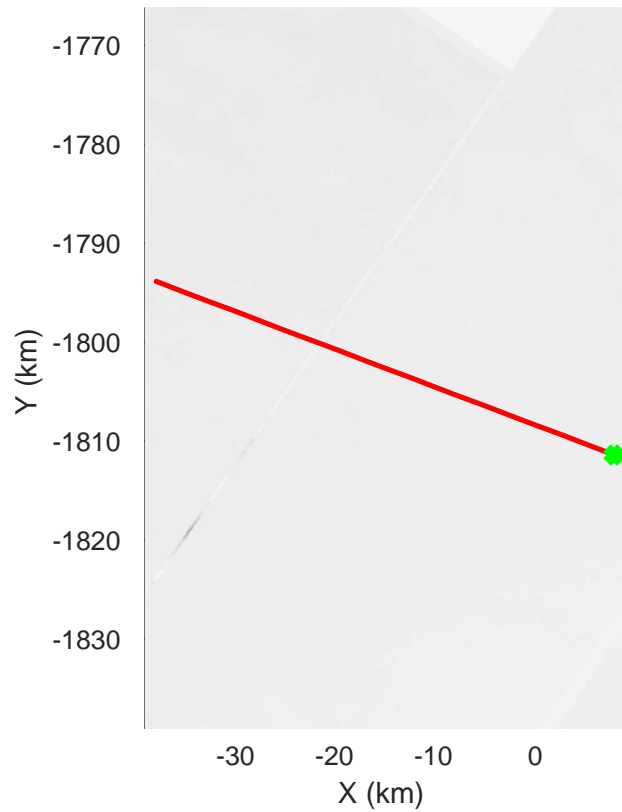
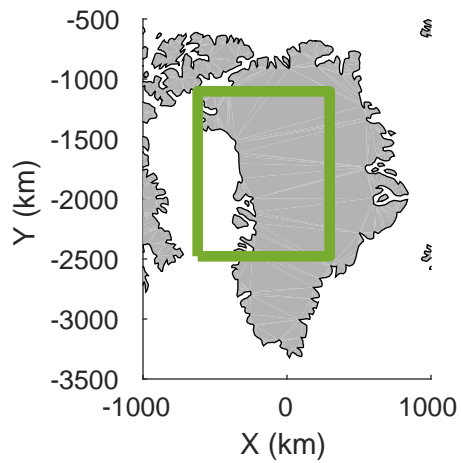
icards 2002\_Greenland\_P3: "" 20020529\_01\_032: 14:28:13.0 to 14:33:25.2 GPS



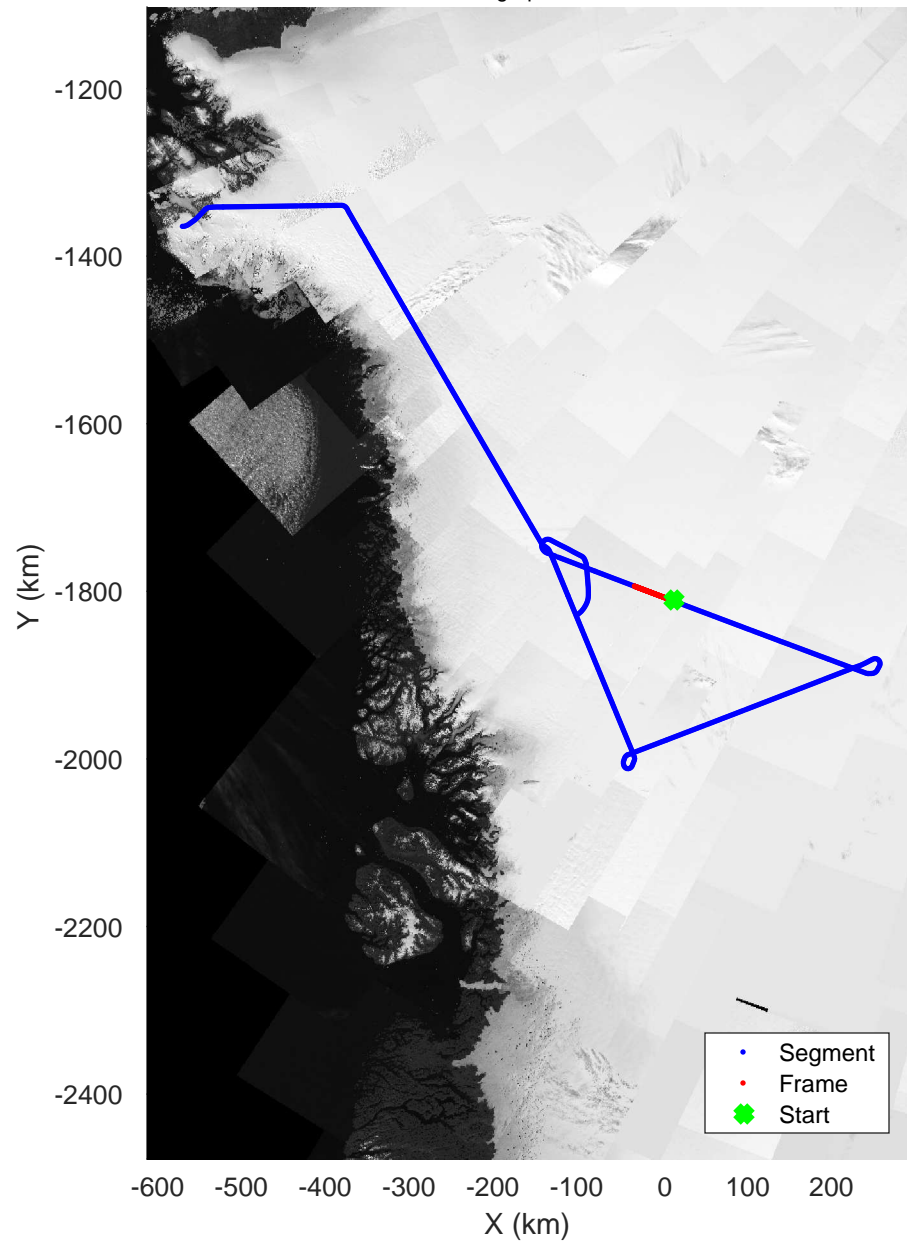
icards 2002\_Greenland\_P3: "" 20020529\_01\_032: 14:28:13.0 to 14:33:25.2 GPS









20020529\_01\_033  
Polar Stereograph 70N/-45E


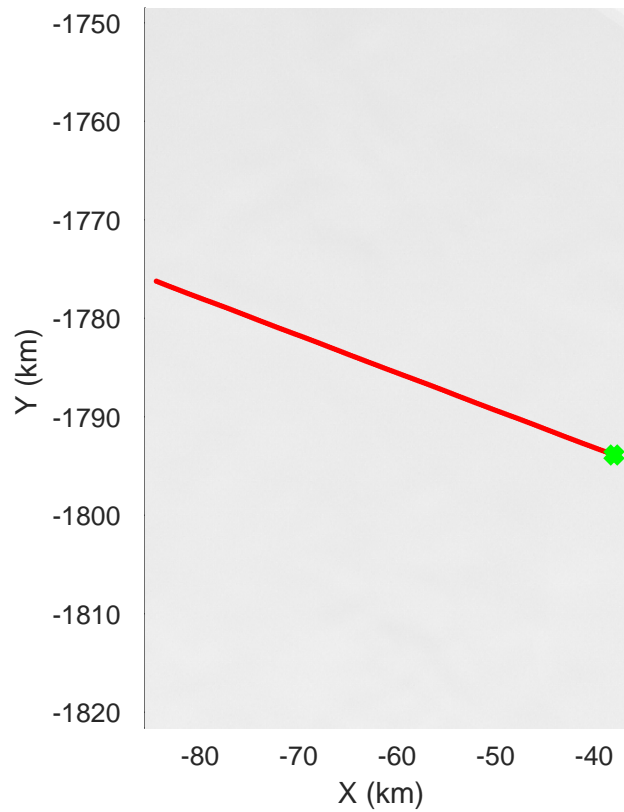
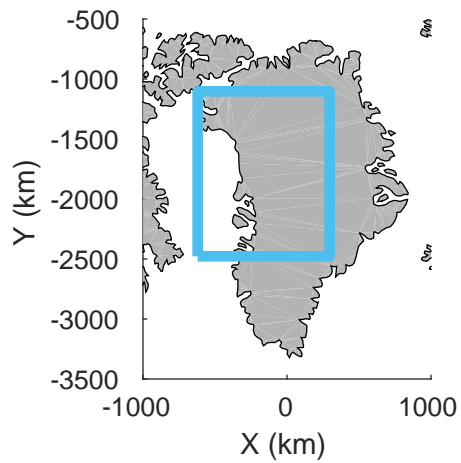


icards 2002\_Greenland\_P3: "" 20020529\_01\_033: 14:33:25.4 to 14:38:37.4 GPS




icards 2002\_Greenland\_P3: "" 20020529\_01\_033: 14:33:25.4 to 14:38:37.4 GPS

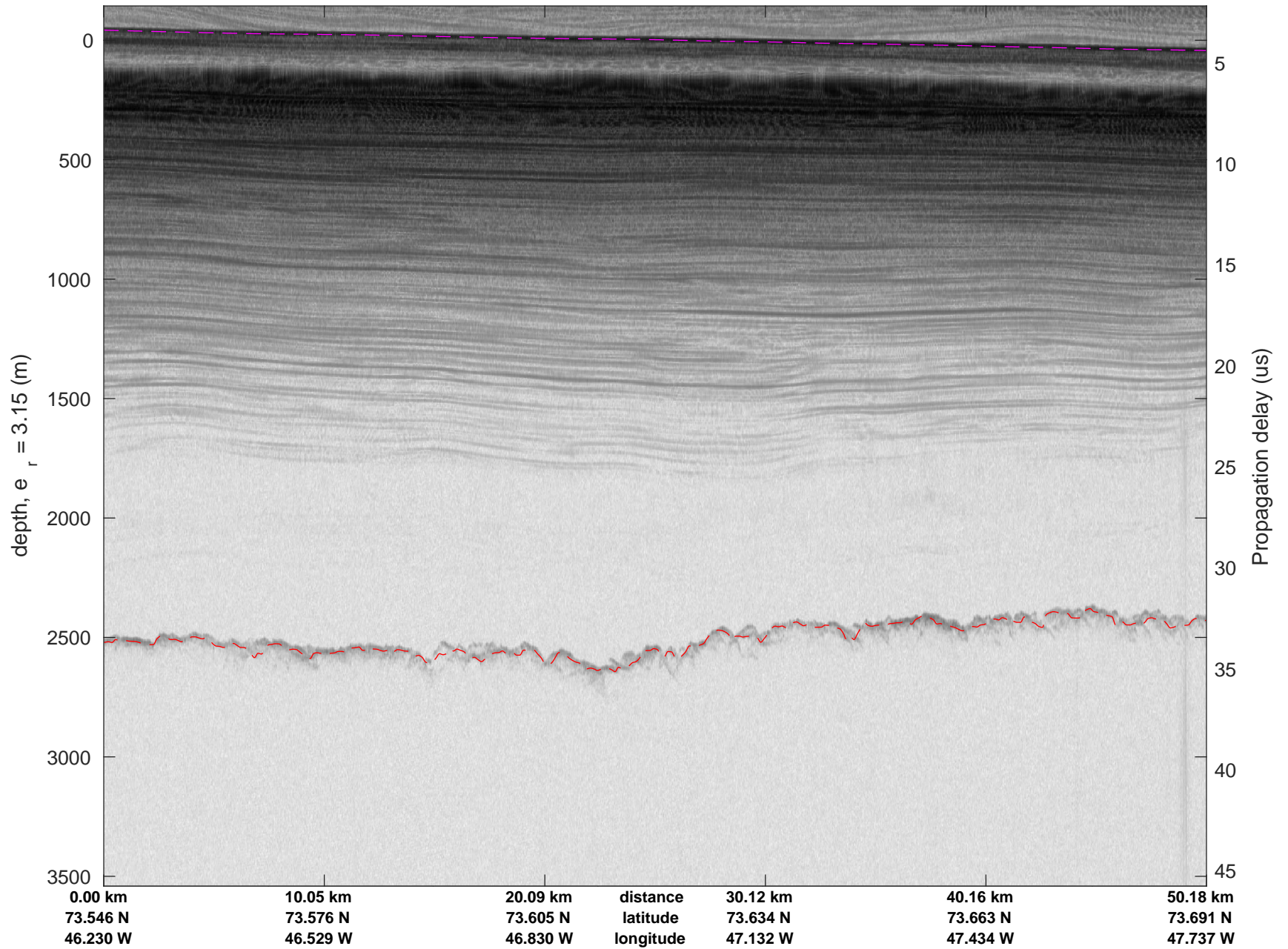


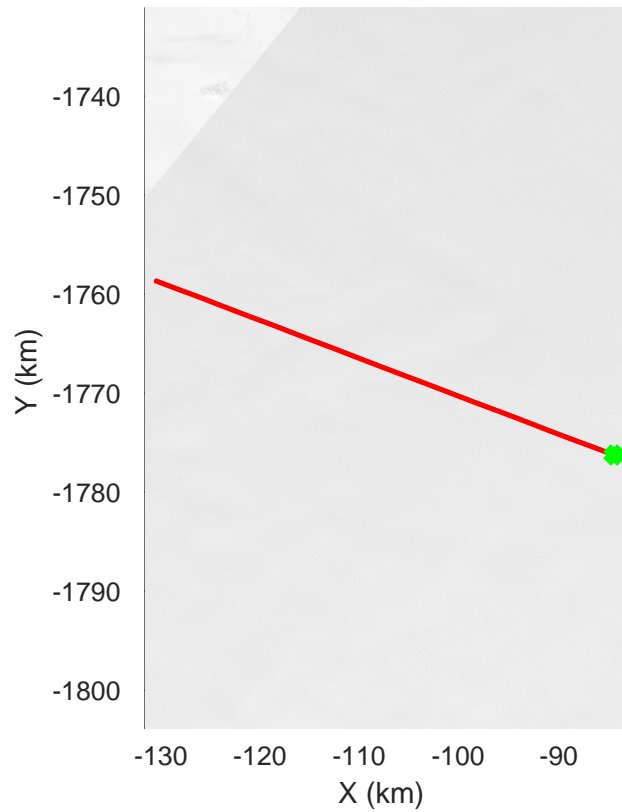
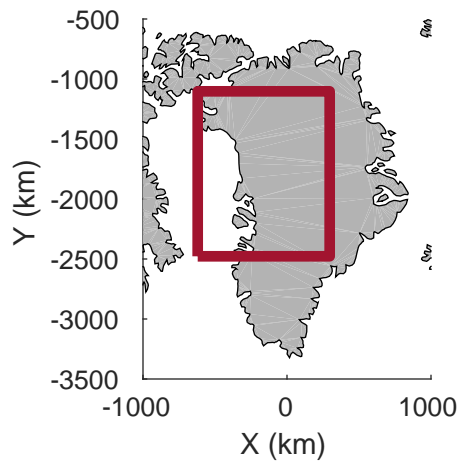


icards 2002\_Greenland\_P3: "" 20020529\_01\_034: 14:38:37.6 to 14:43:48.0 GPS

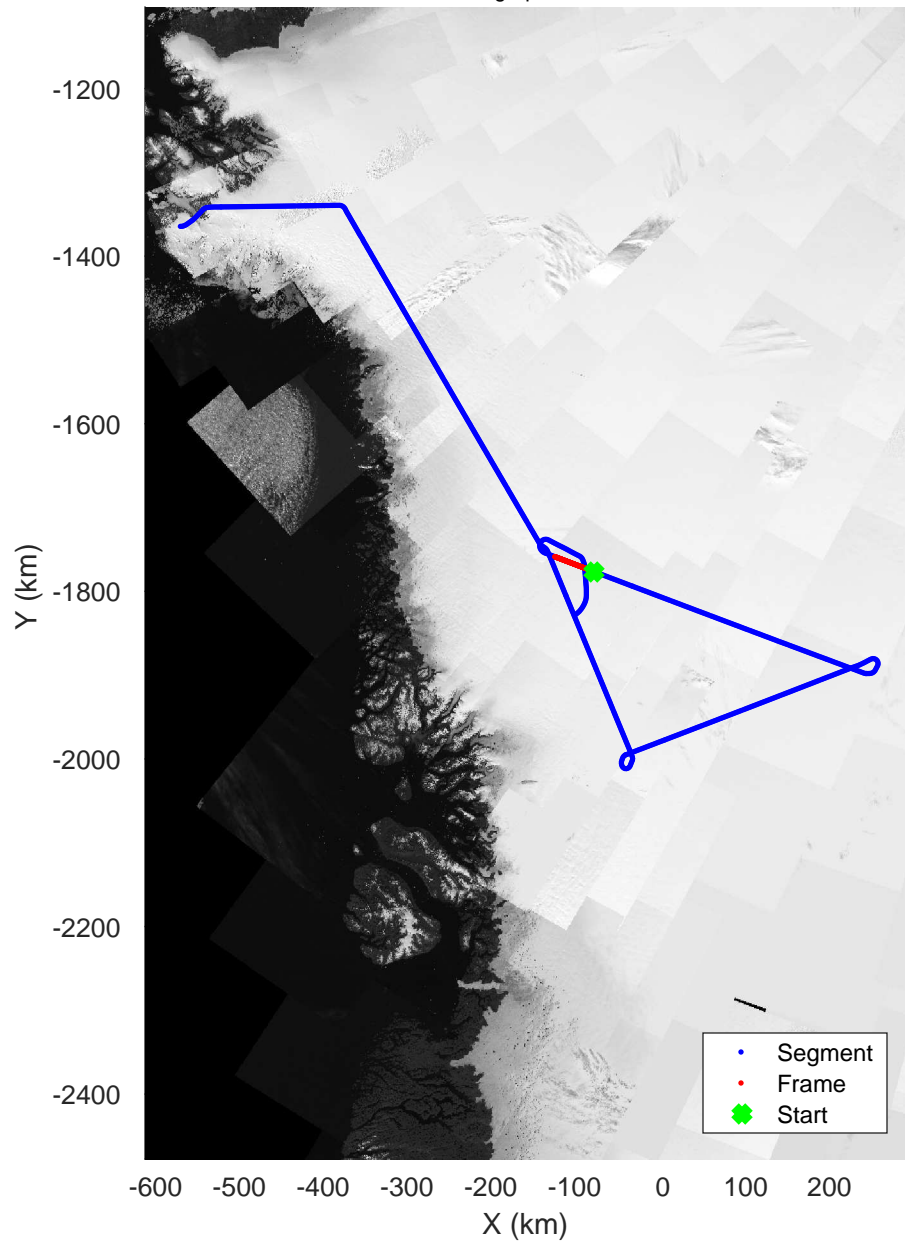


icards 2002\_Greenland\_P3: "" 20020529\_01\_034: 14:38:37.6 to 14:43:48.0 GPS






20020529\_01\_035  
Polar Stereograph 70N/-45E

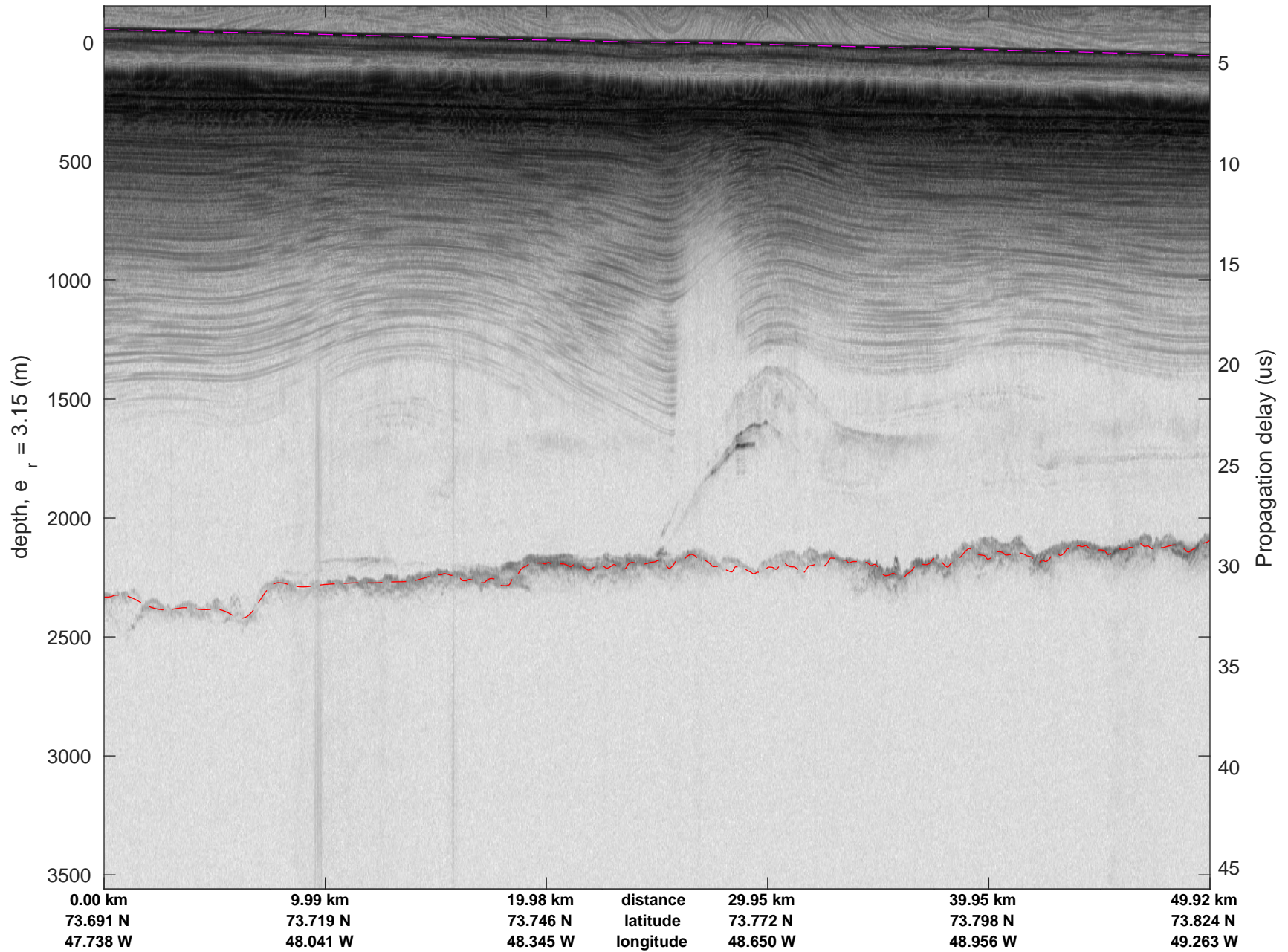


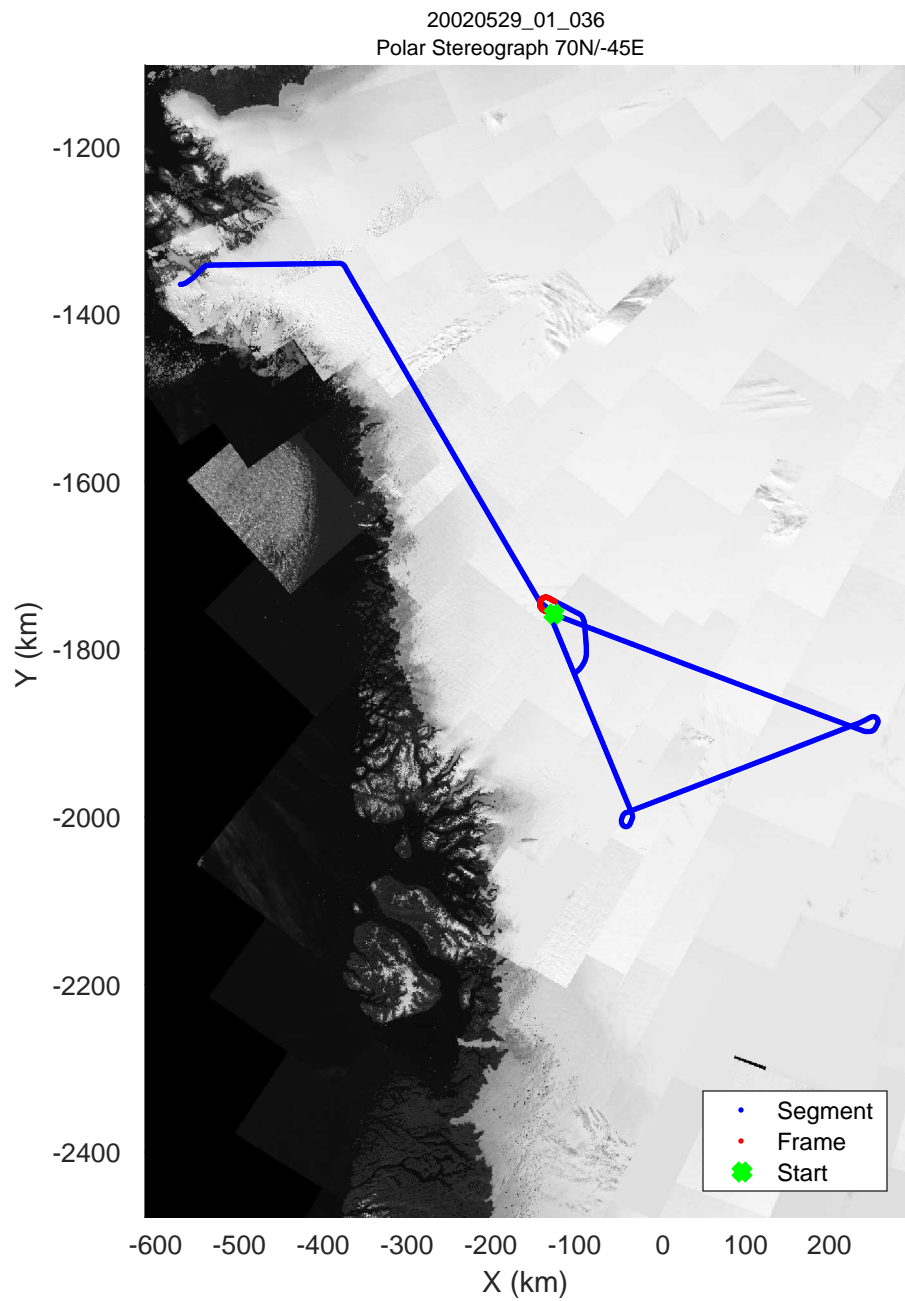
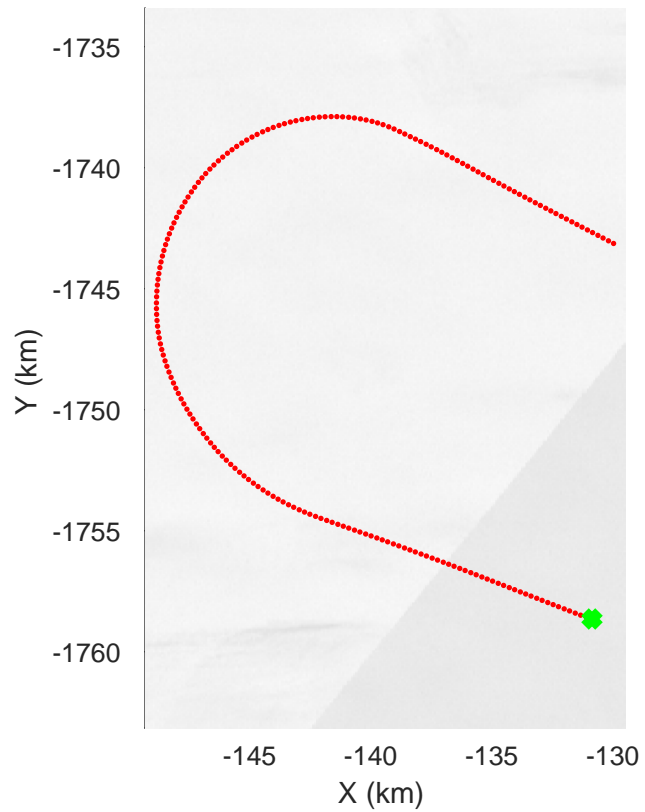
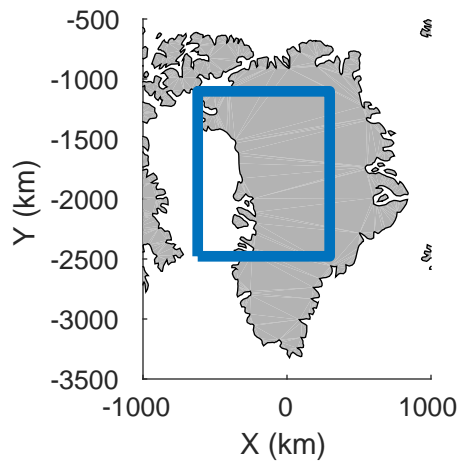
icards 2002\_Greenland\_P3: "" 20020529\_01\_035: 14:43:48.2 to 14:48:52.3 GPS






icards 2002\_Greenland\_P3: "" 20020529\_01\_035: 14:43:48.2 to 14:48:52.3 GPS

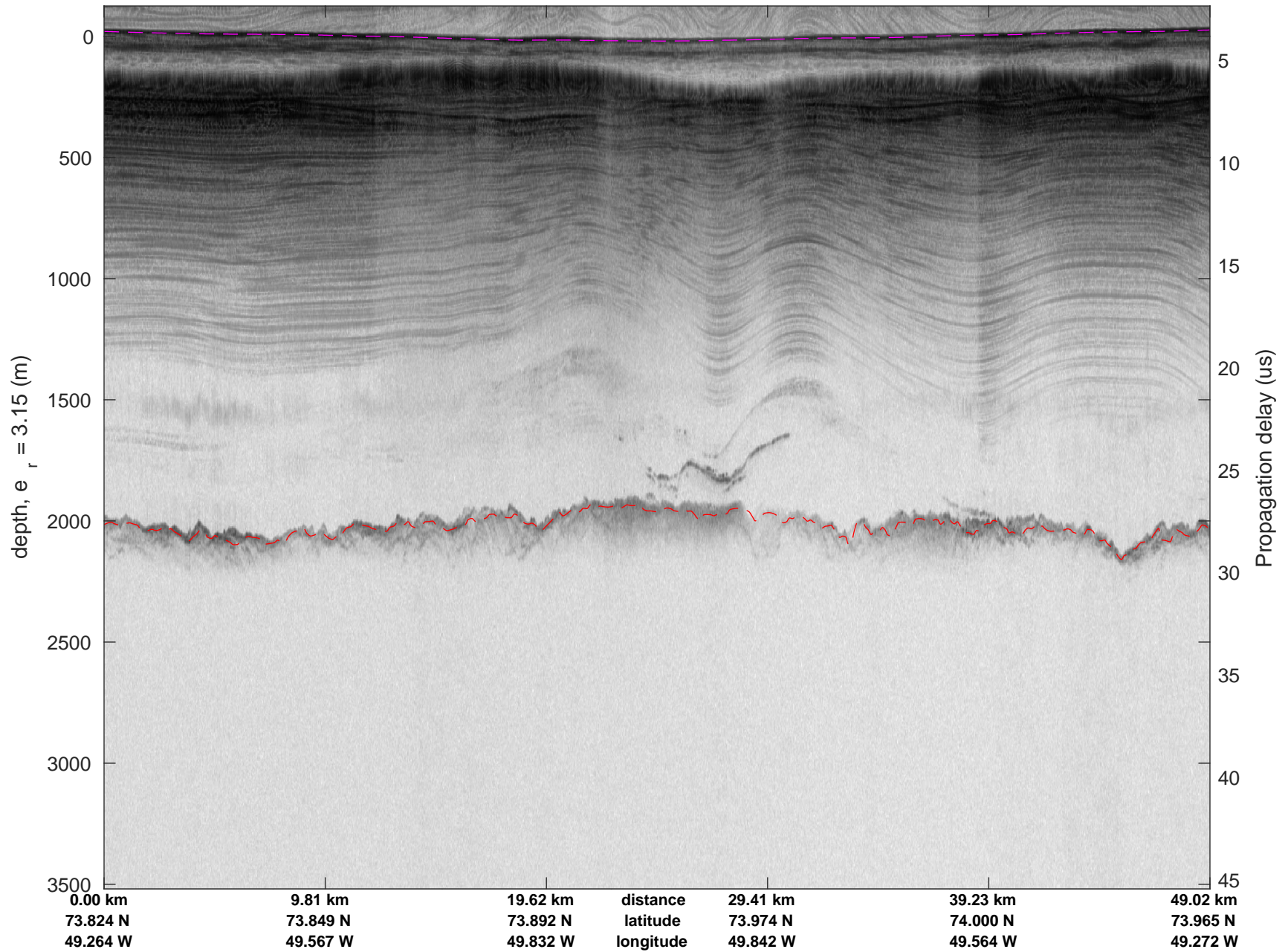




icards 2002\_Greenland\_P3: "" 20020529\_01\_036: 14:48:52.6 to 14:54:37.3 GPS




icards 2002\_Greenland\_P3: "" 20020529\_01\_036: 14:48:52.6 to 14:54:37.3 GPS




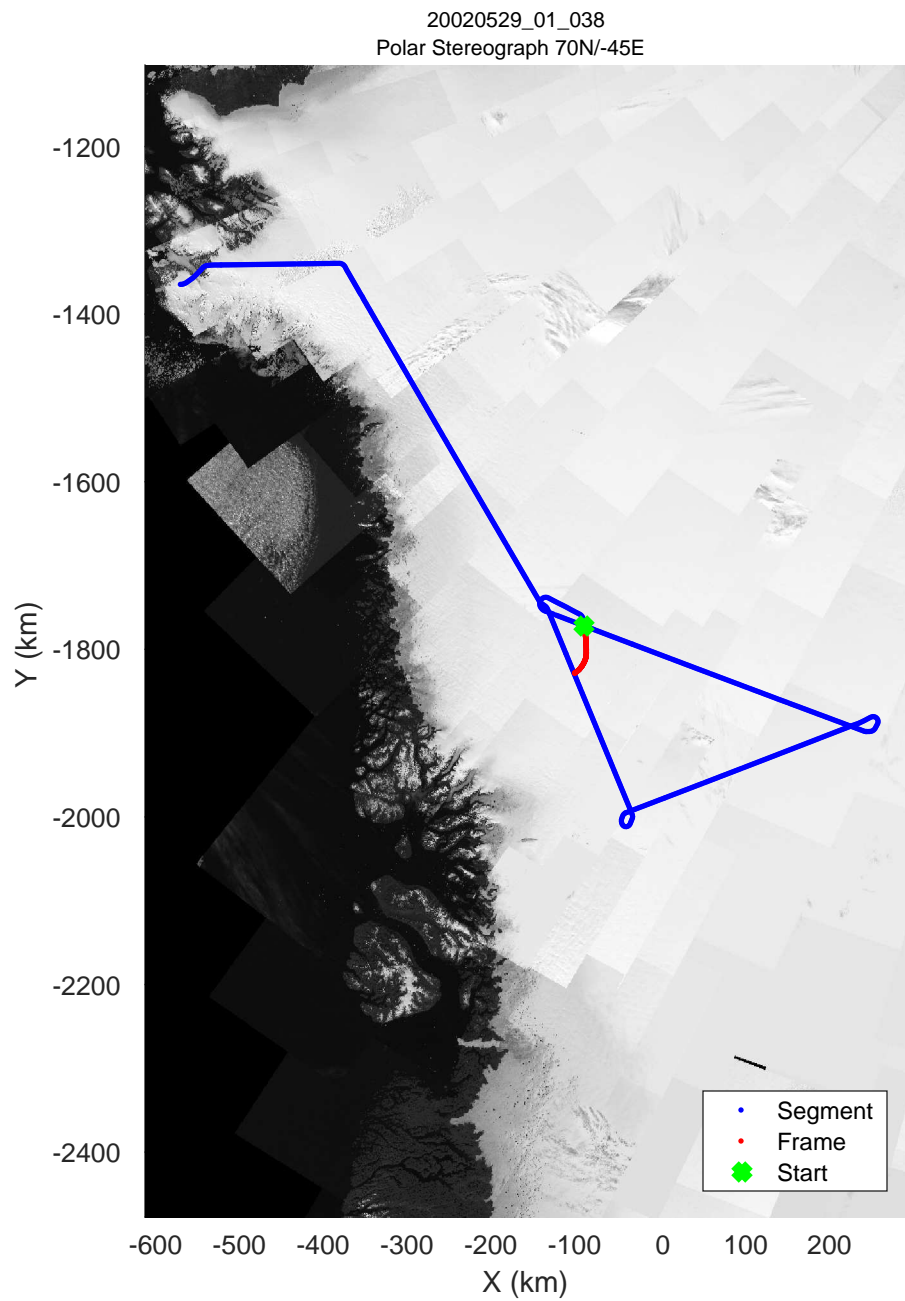
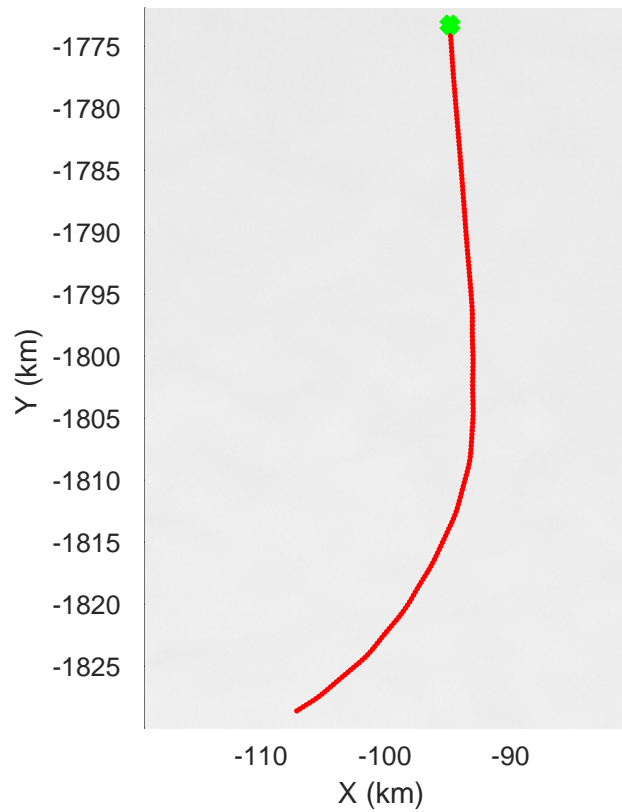
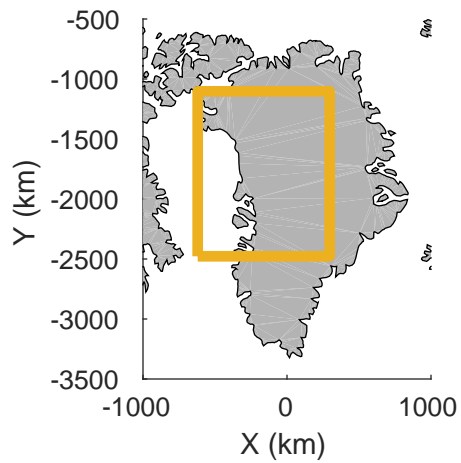


icards 2002\_Greenland\_P3: "" 20020529\_01\_037: 14:54:37.5 to 15:01:06.1 GPS



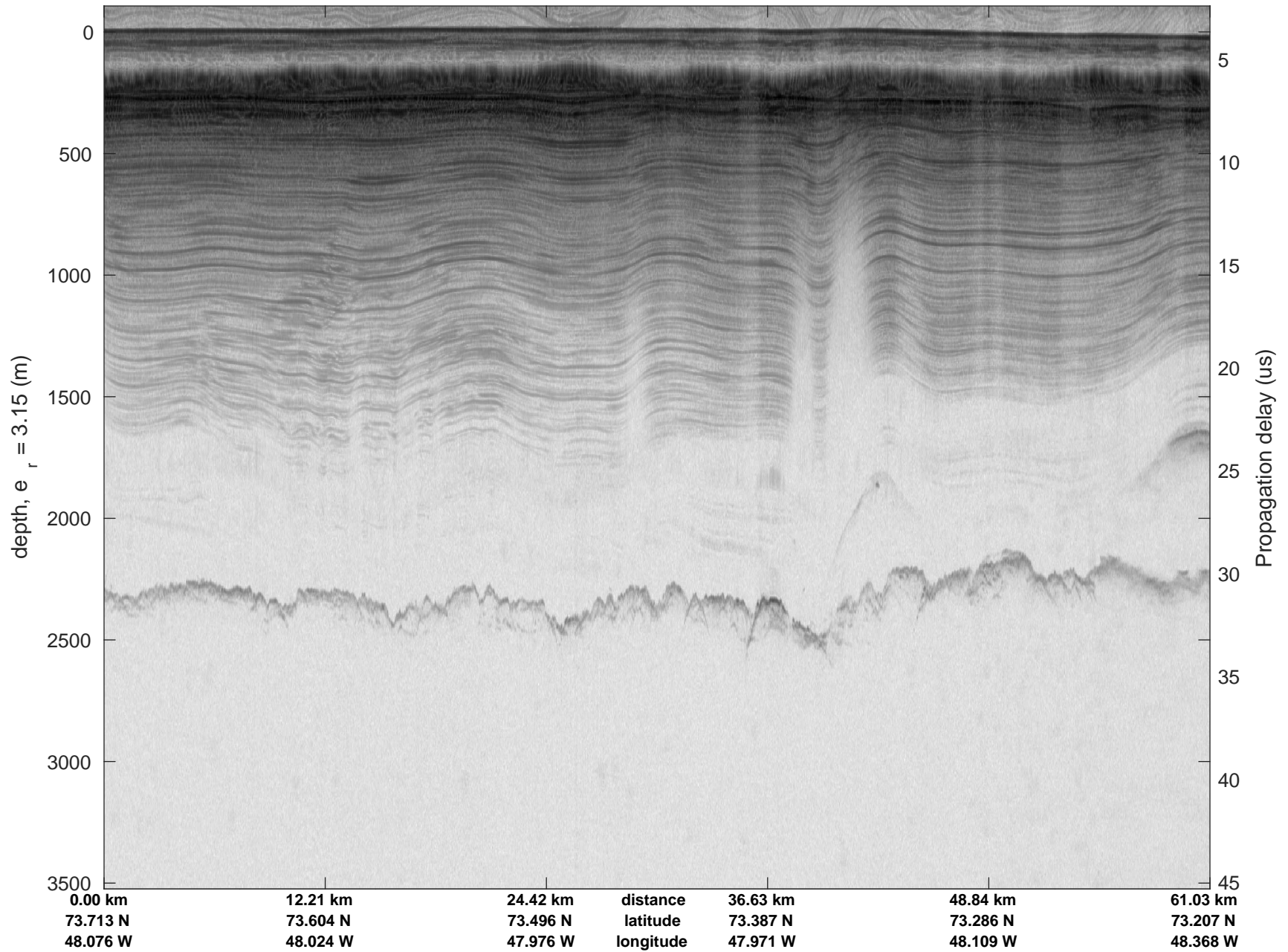
icards 2002\_Greenland\_P3: "" 20020529\_01\_037: 14:54:37.5 to 15:01:06.1 GPS







icards 2002\_Greenland\_P3: "" 20020529\_01\_038: 15:01:06.4 to 15:08:24.5 GPS



icards 2002\_Greenland\_P3: "" 20020529\_01\_038: 15:01:06.4 to 15:08:24.5 GPS

