
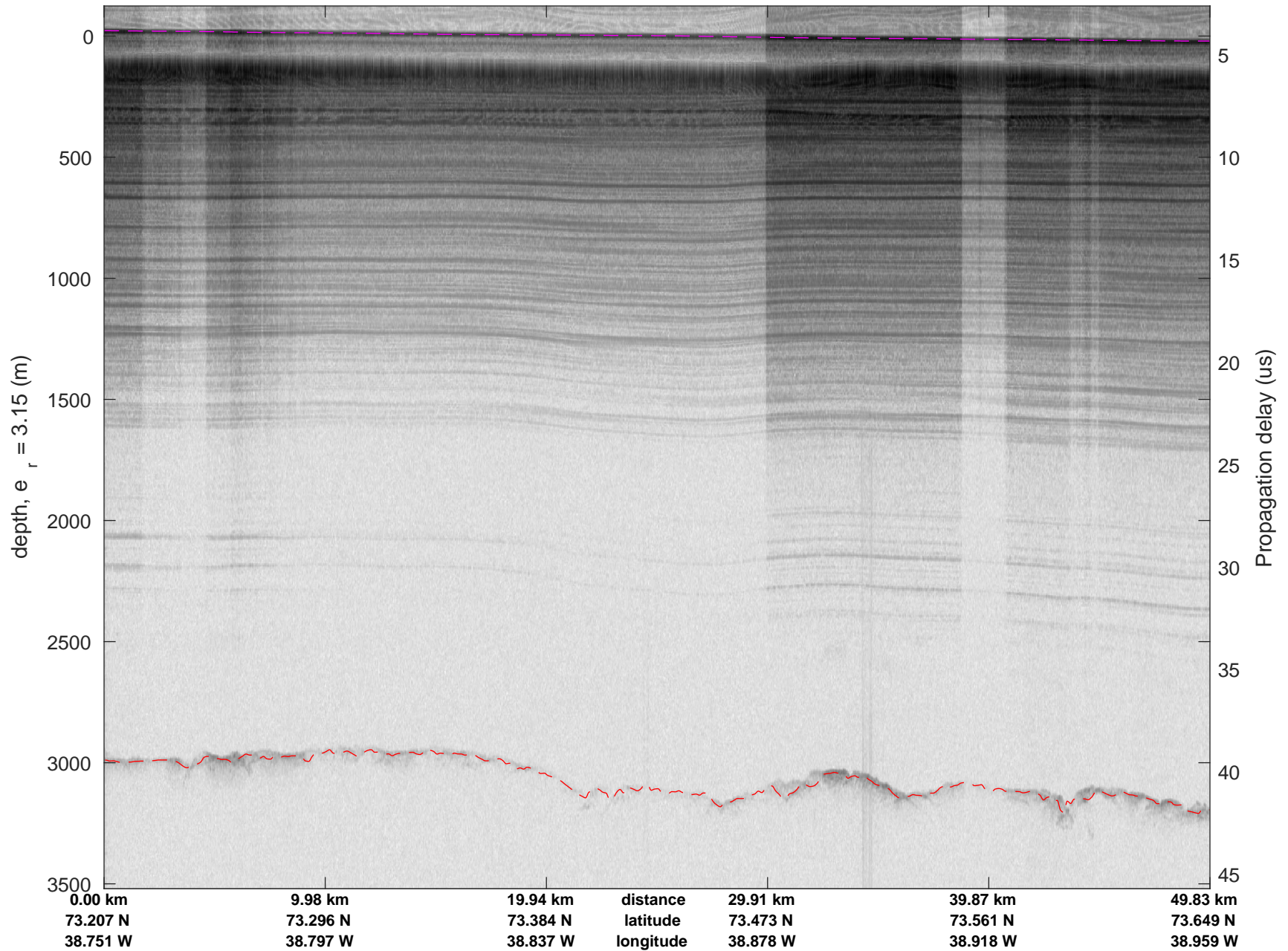
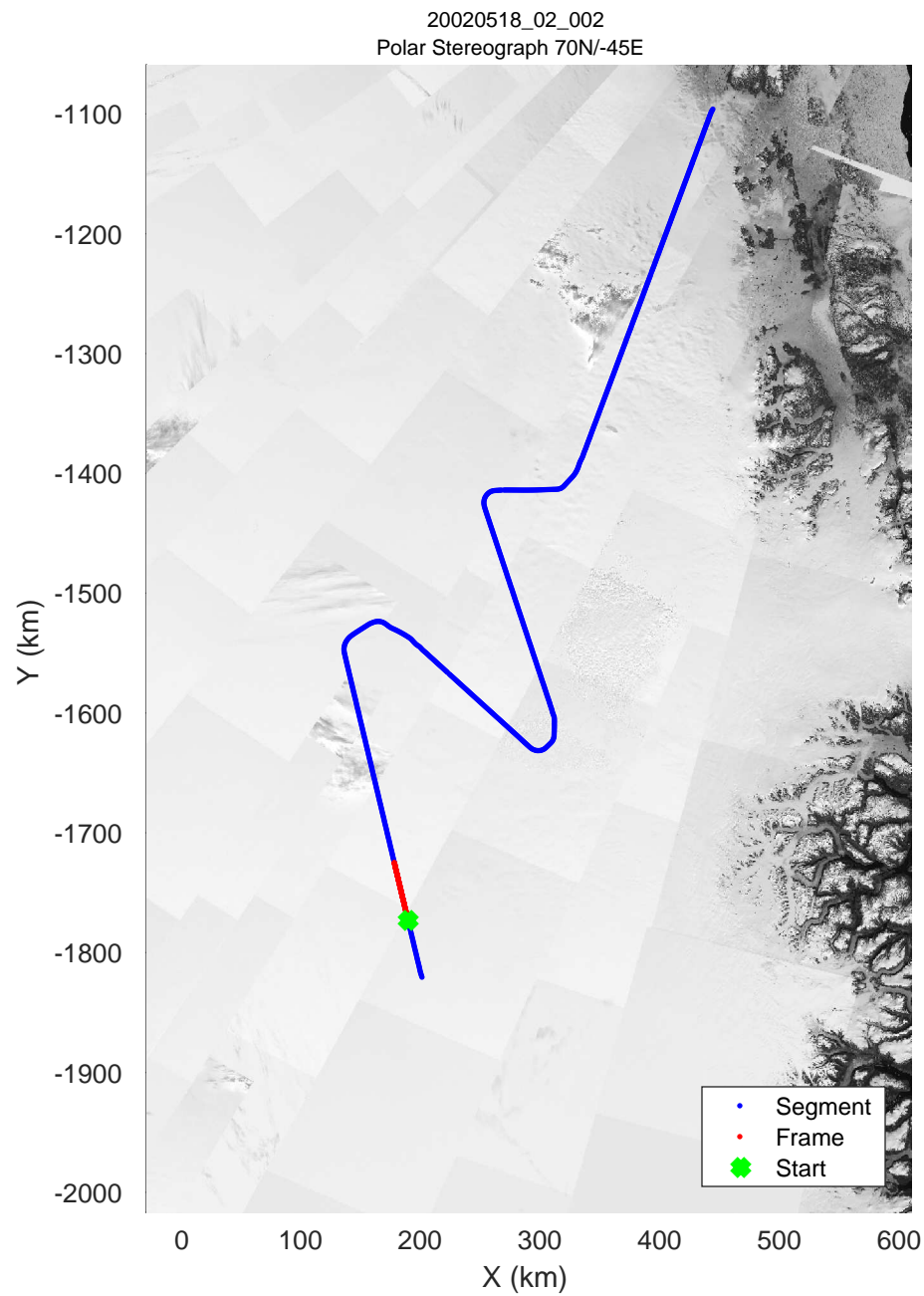
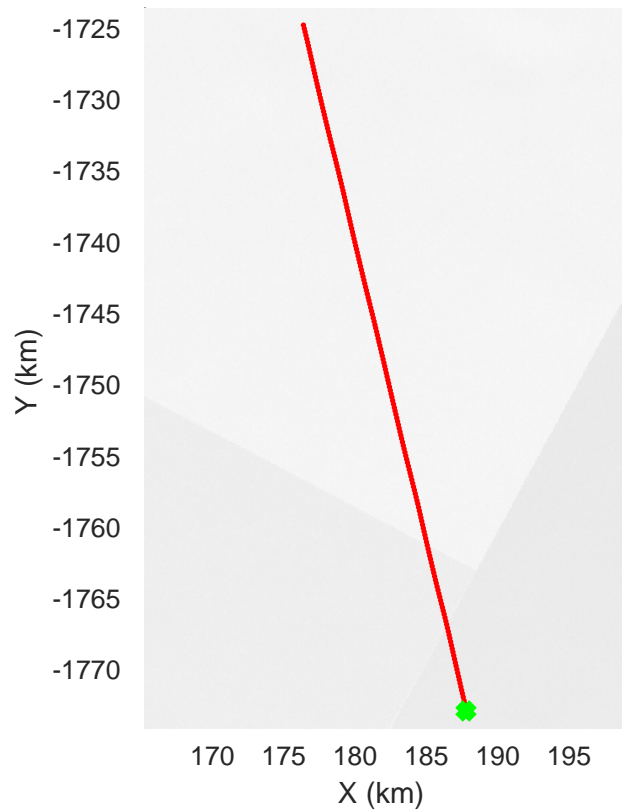
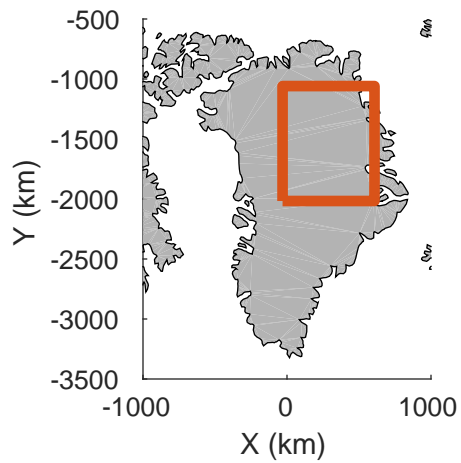


icards 2002_Greenland_P3: "" 20020518_02_001: 13:37:35.1 to 13:42:55.2 GPS




icards 2002_Greenland_P3: "" 20020518_02_001: 13:37:35.1 to 13:42:55.2 GPS

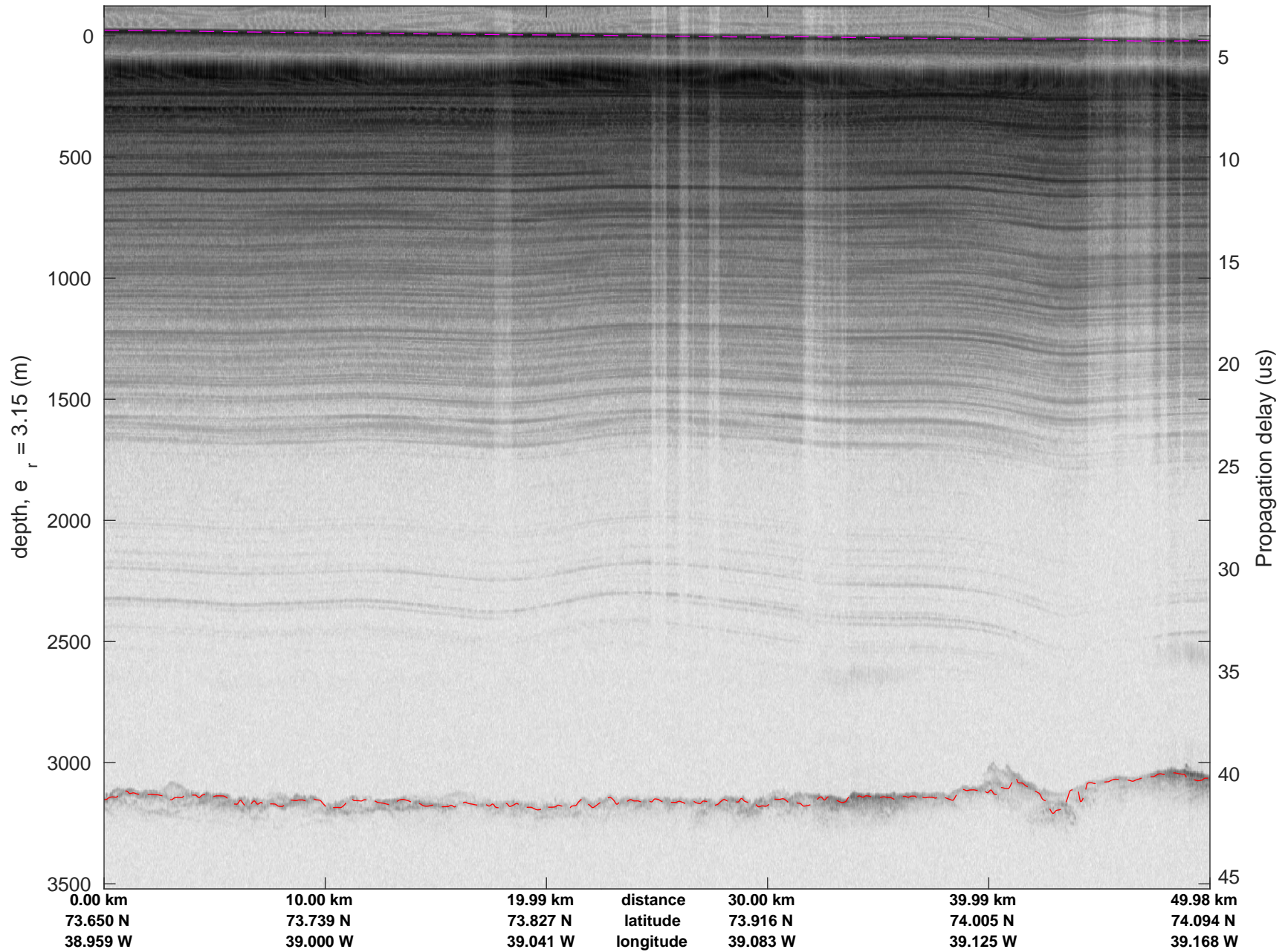


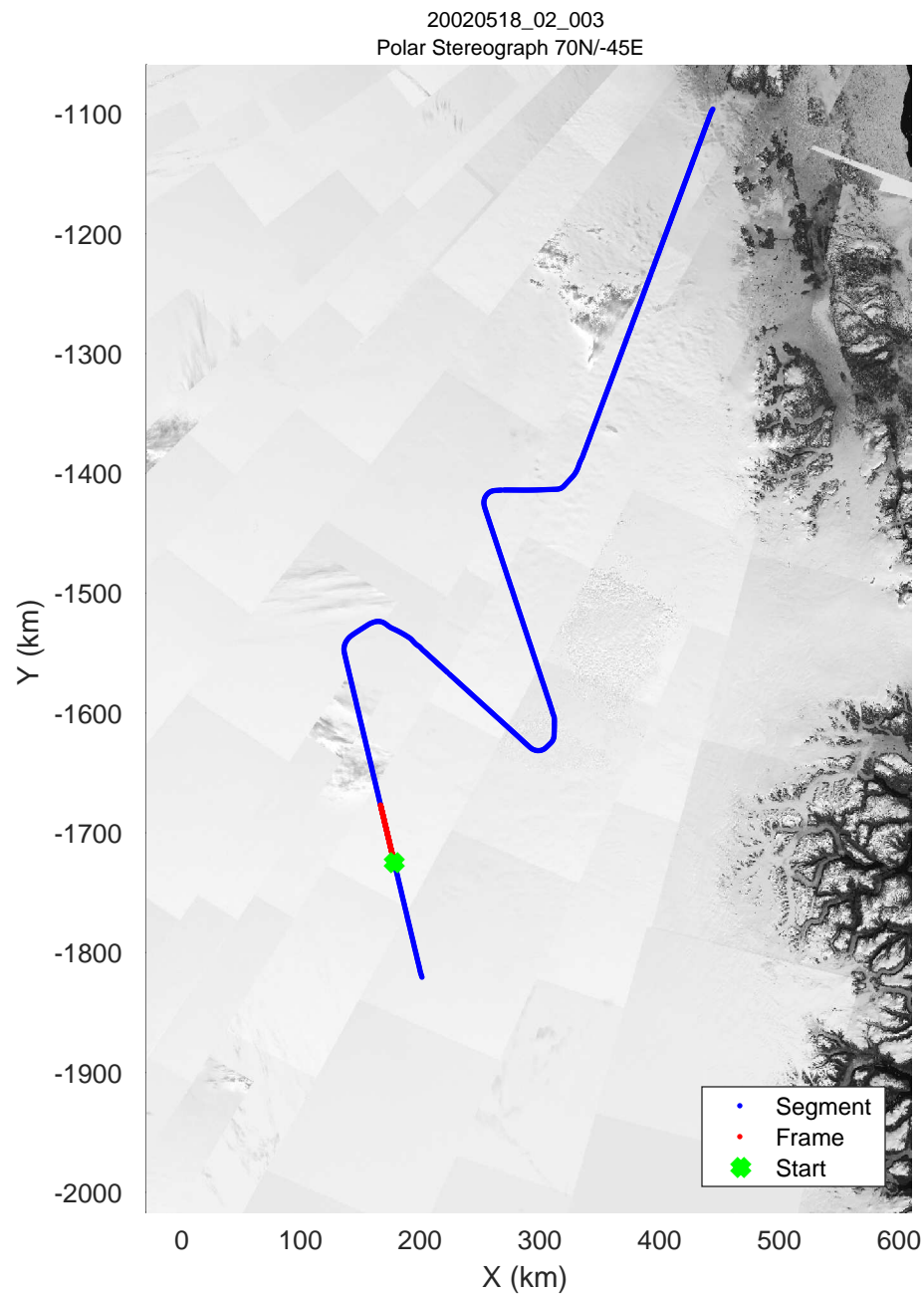
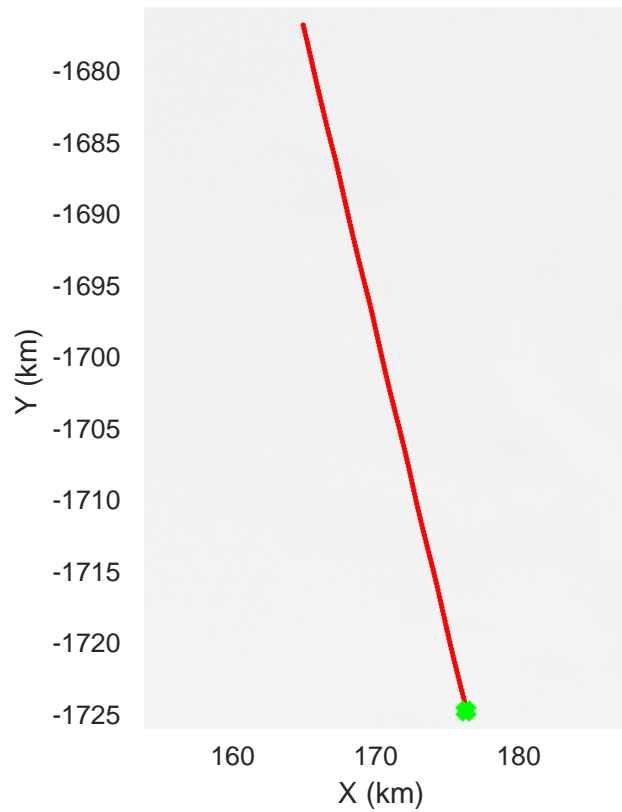
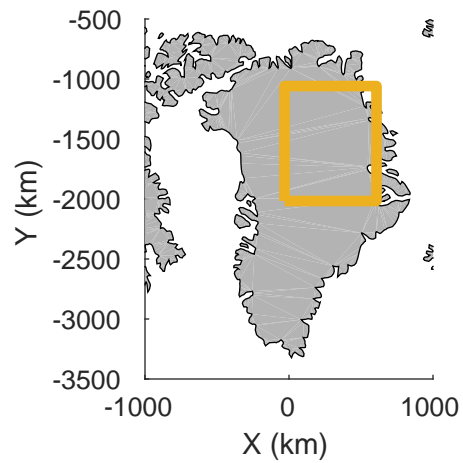


icards 2002_Greenland_P3: "" 20020518_02_002: 13:42:55.5 to 13:48:15.7 GPS




icards 2002_Greenland_P3: "" 20020518_02_002: 13:42:55.5 to 13:48:15.7 GPS

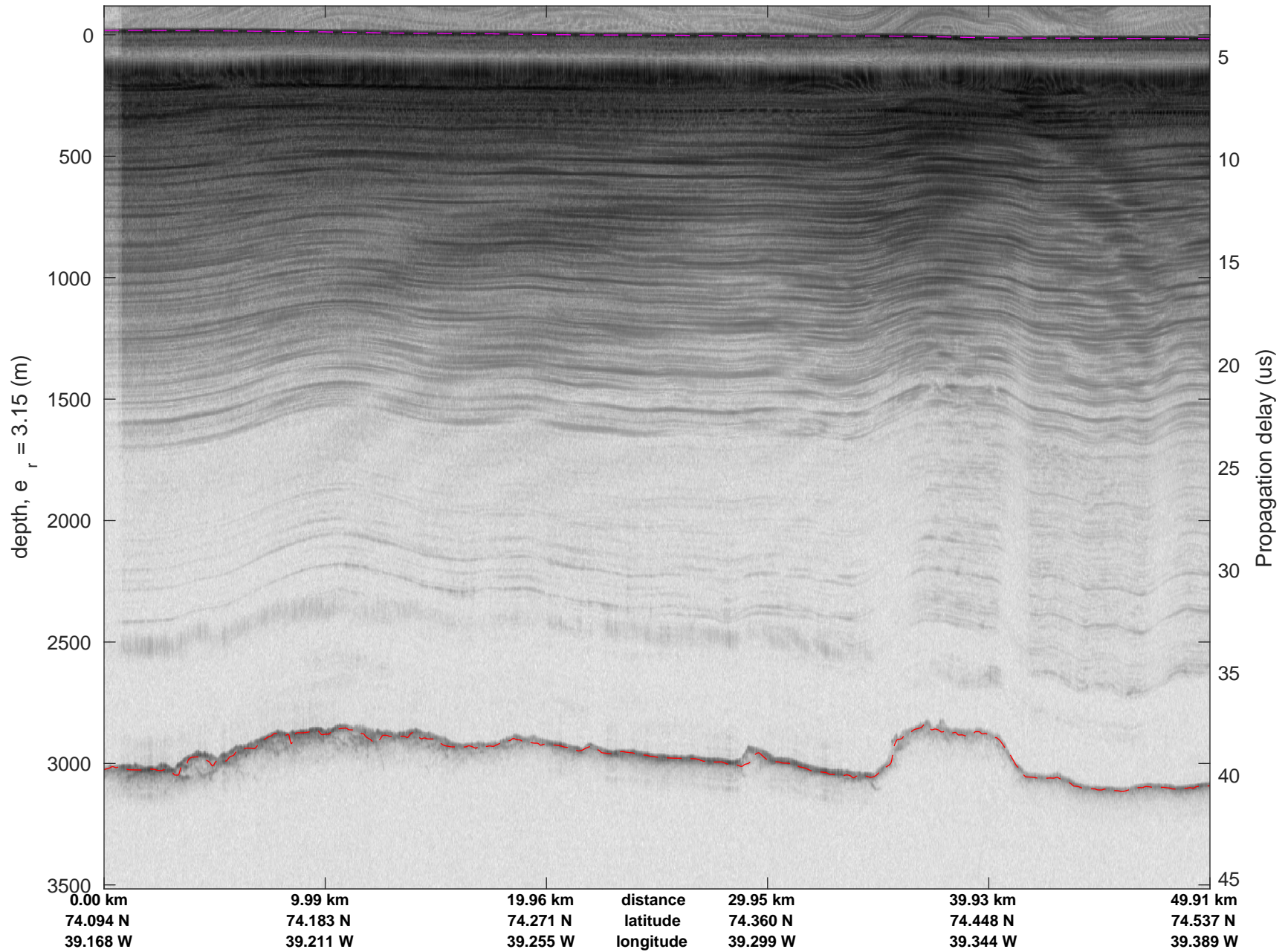


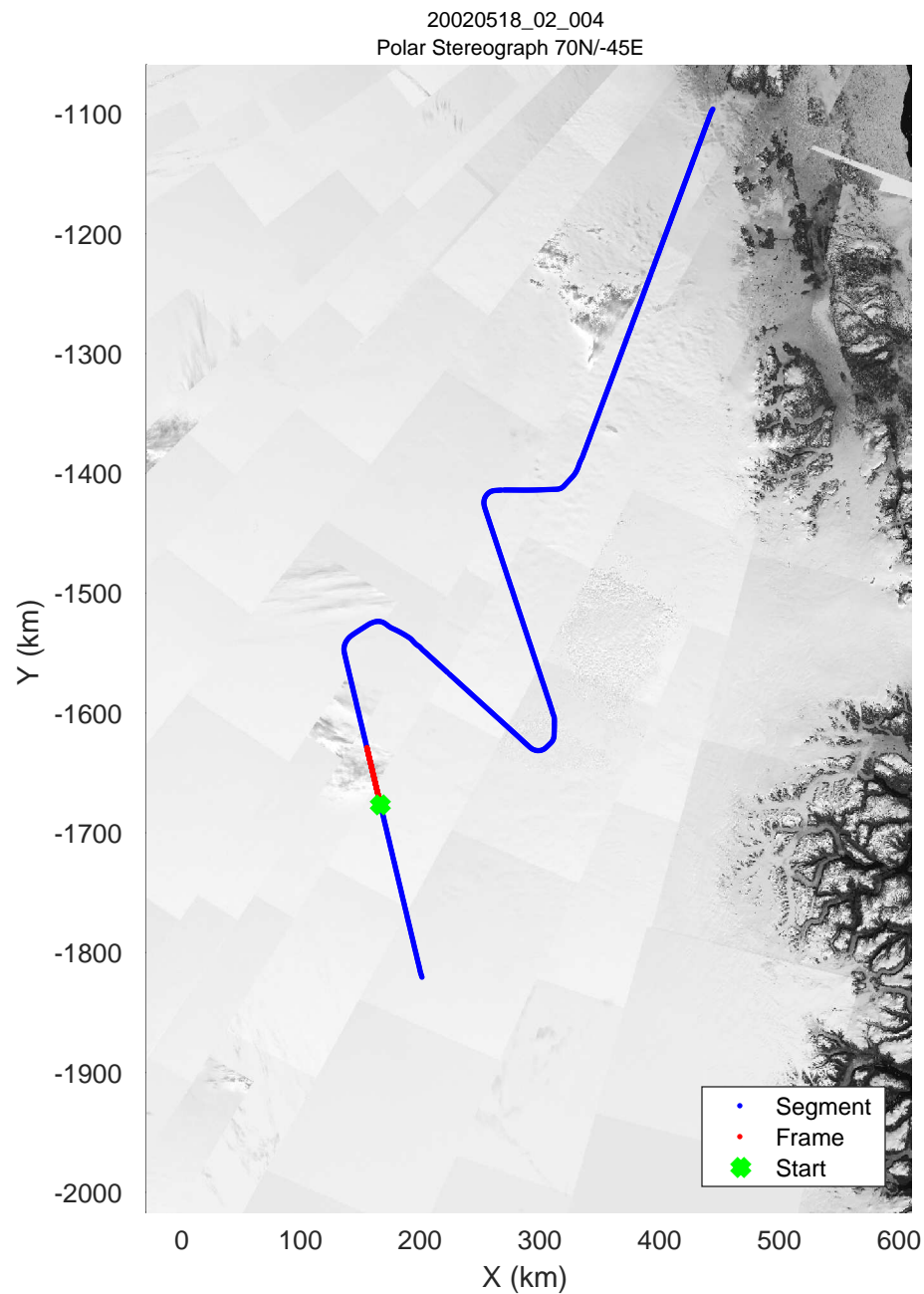
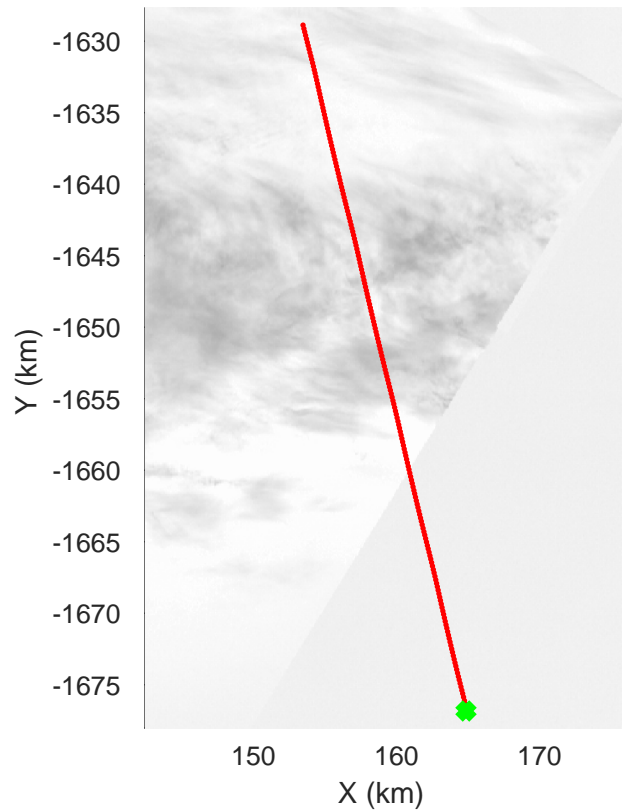
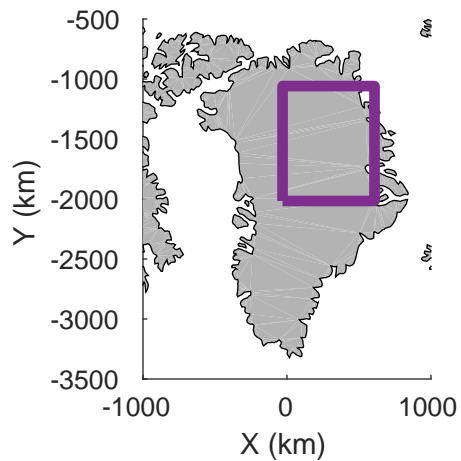


icards 2002_Greenland_P3: "" 20020518_02_003: 13:48:15.8 to 13:53:40.5 GPS




icards 2002_Greenland_P3: "" 20020518_02_003: 13:48:15.8 to 13:53:40.5 GPS




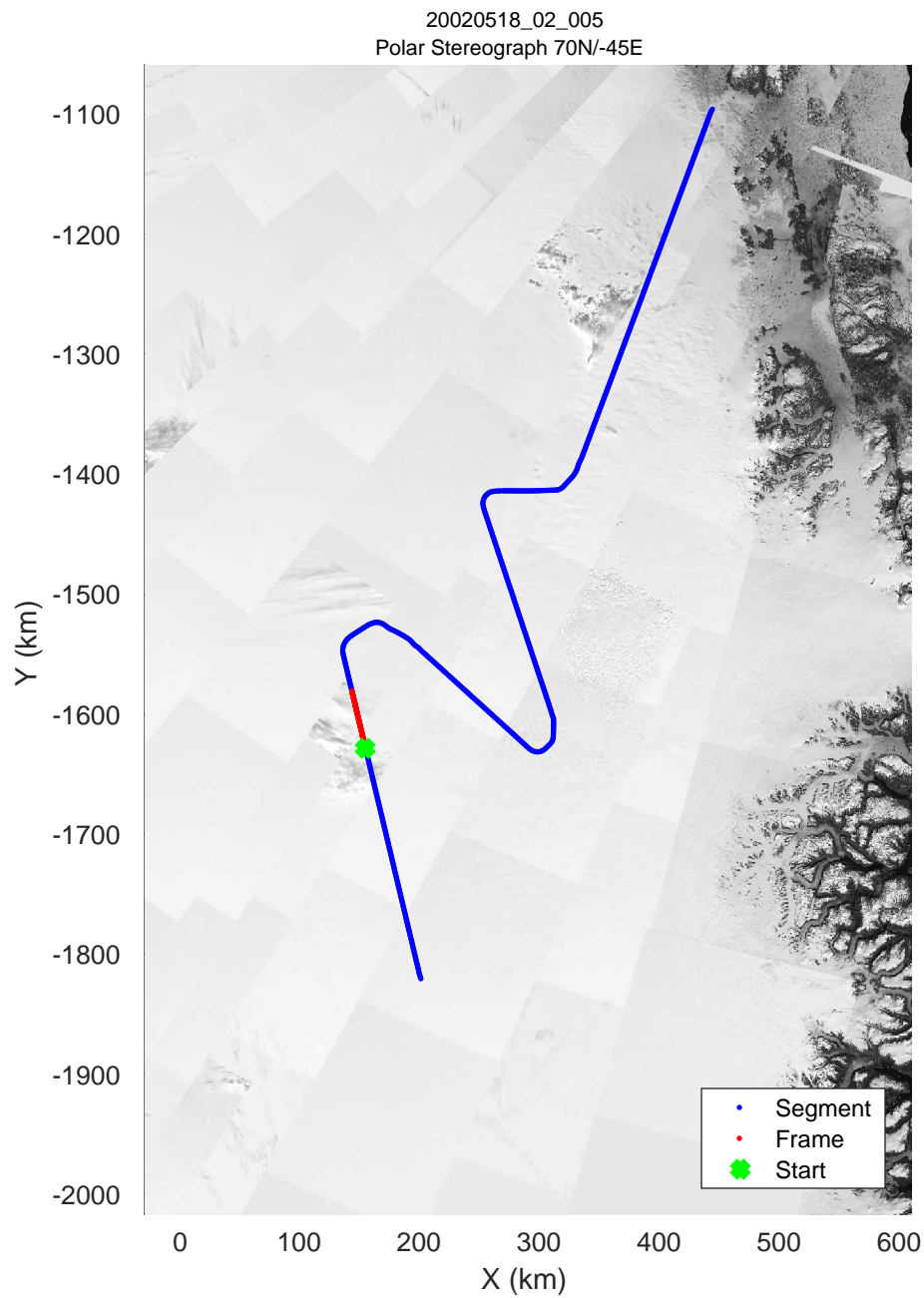
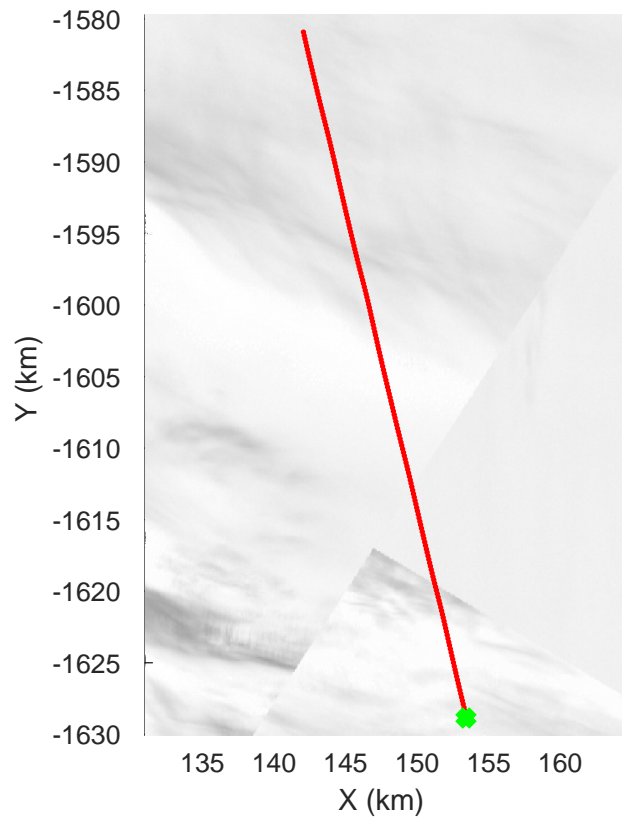
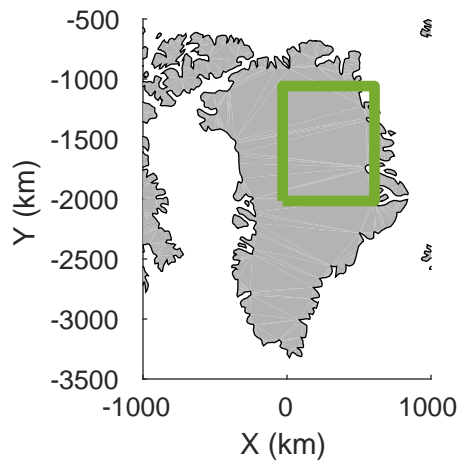


icards 2002_Greenland_P3: "" 20020518_02_004: 13:53:40.7 to 13:59:07.2 GPS




icards 2002_Greenland_P3: "" 20020518_02_004: 13:53:40.7 to 13:59:07.2 GPS




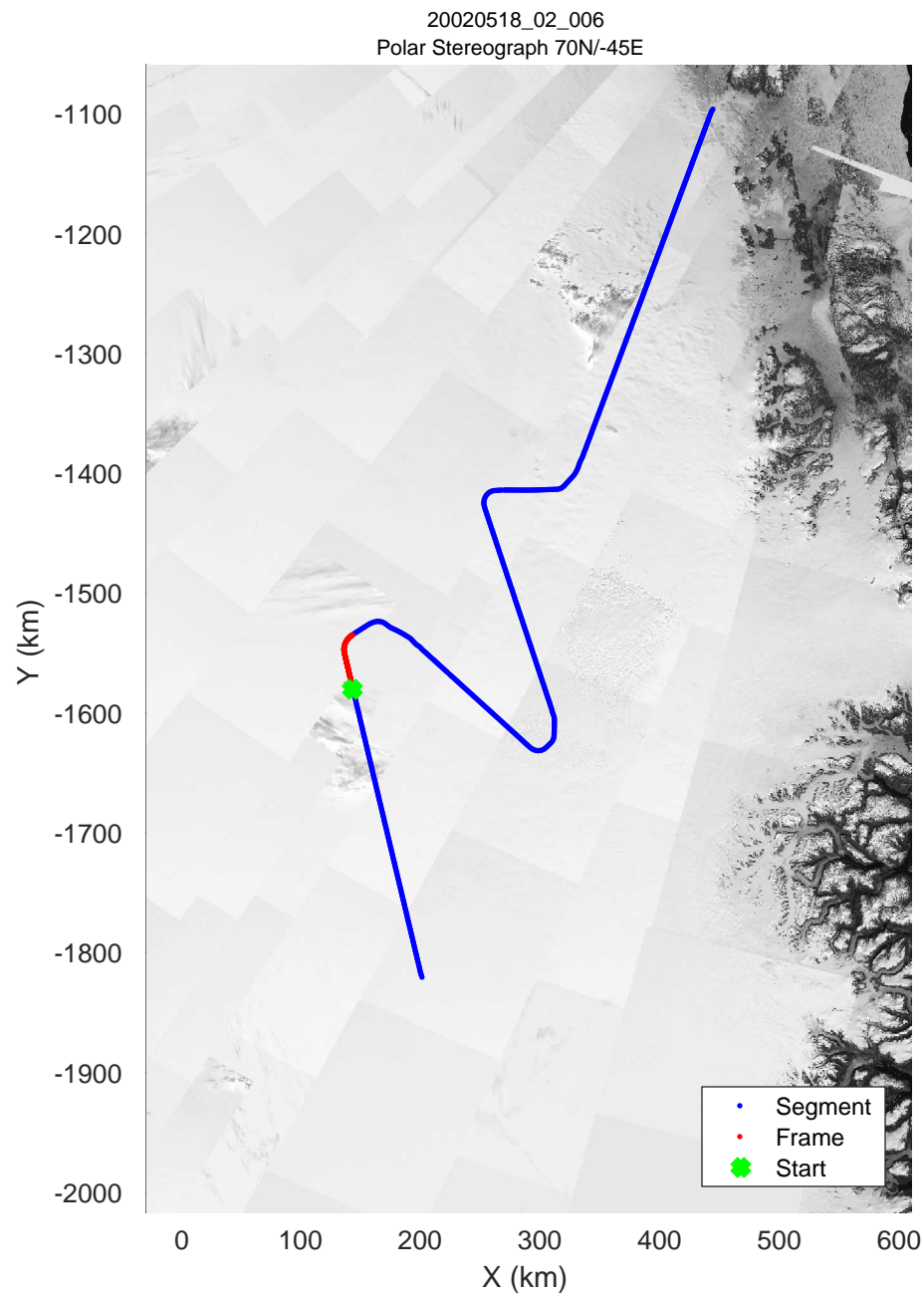
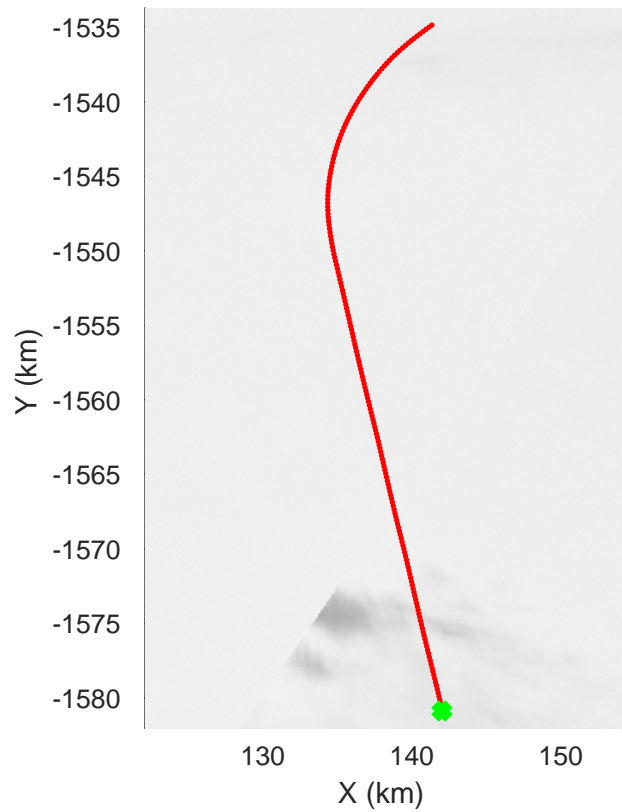
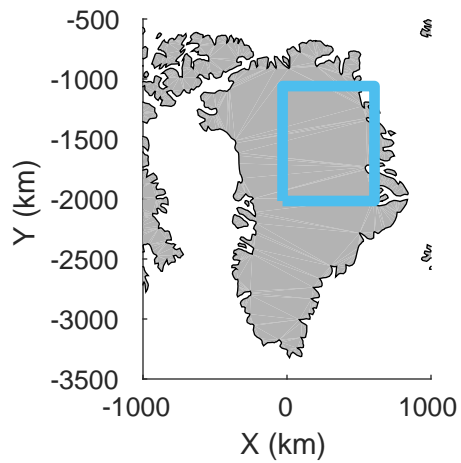


icards 2002_Greenland_P3: "" 20020518_02_005: 13:59:07.4 to 14:04:32.6 GPS




icards 2002_Greenland_P3: "" 20020518_02_005: 13:59:07.4 to 14:04:32.6 GPS

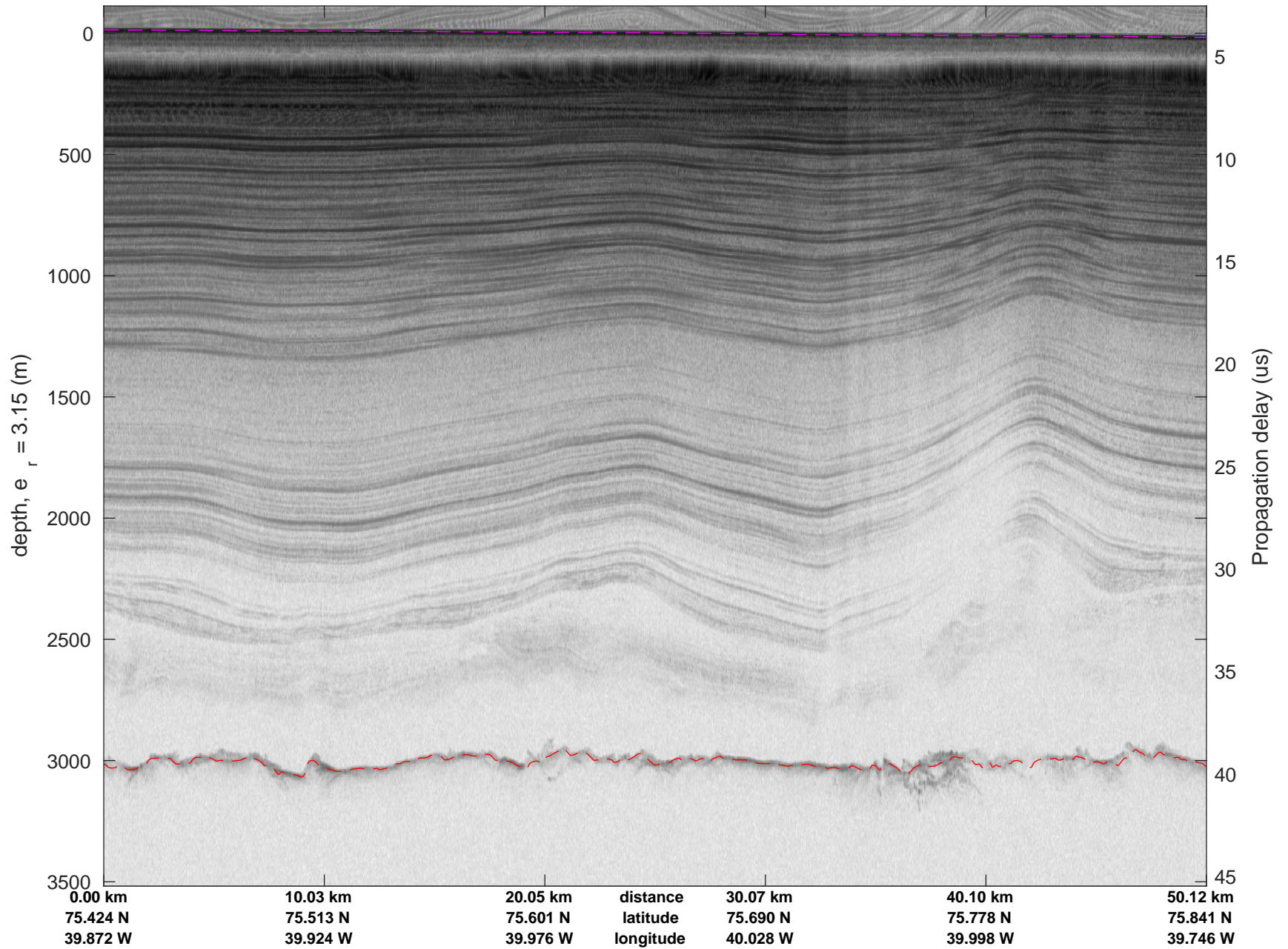


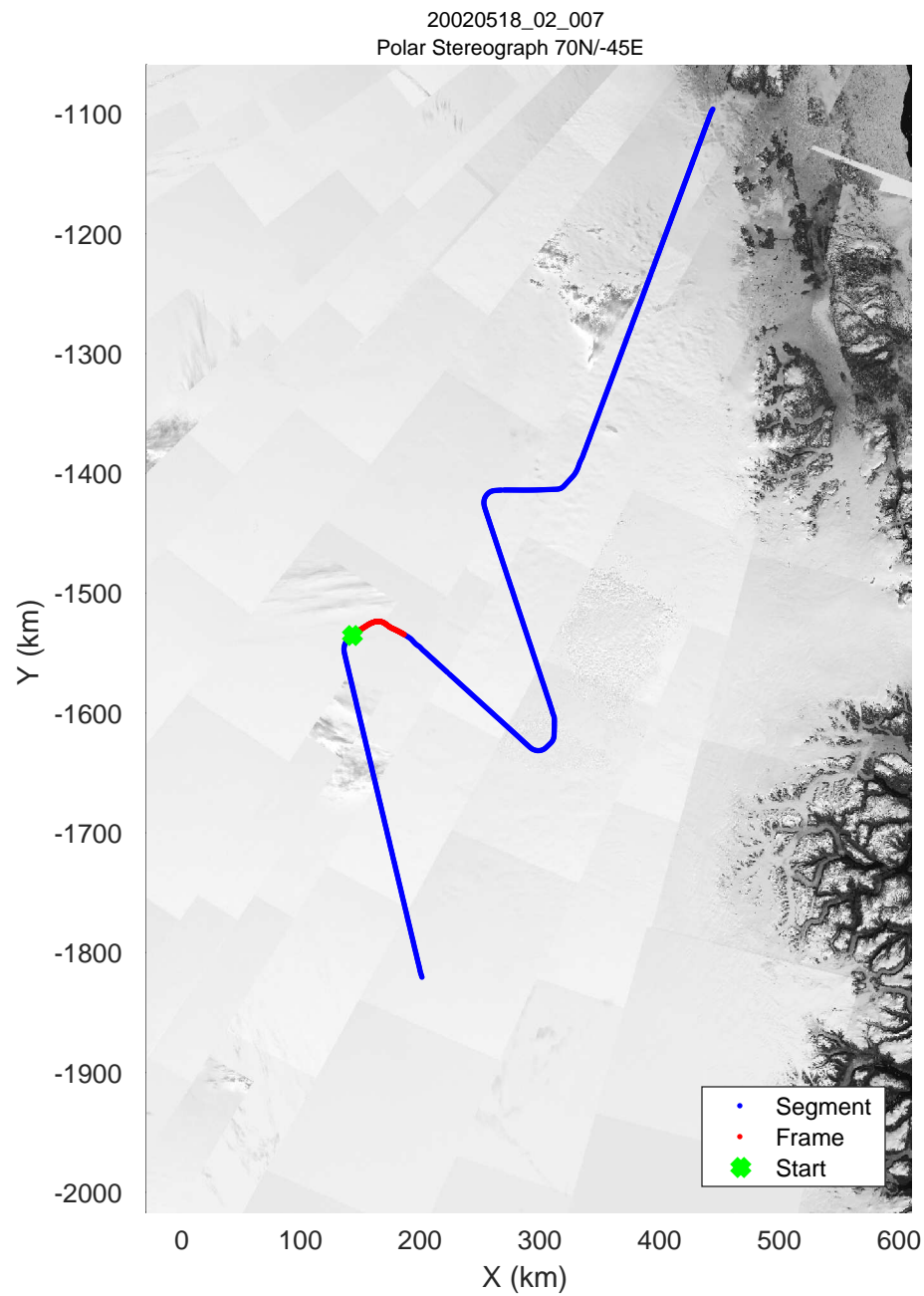
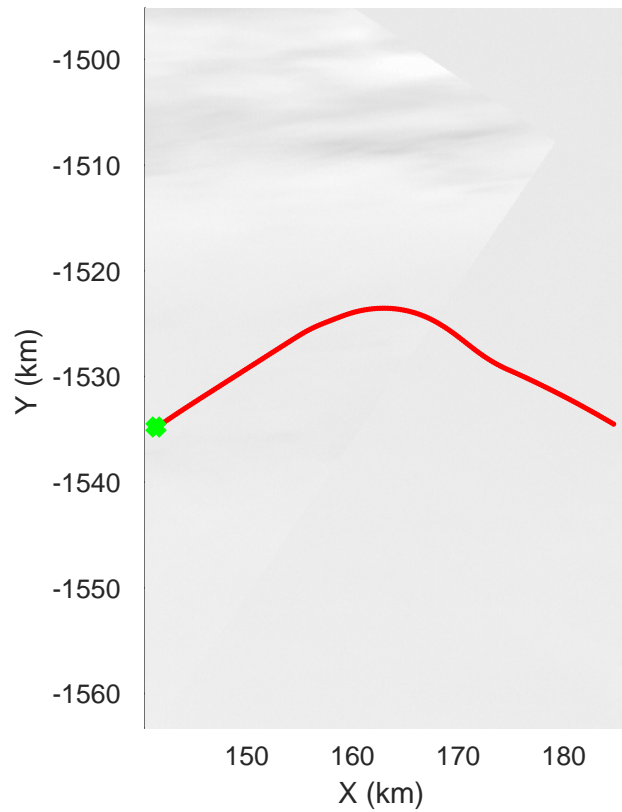
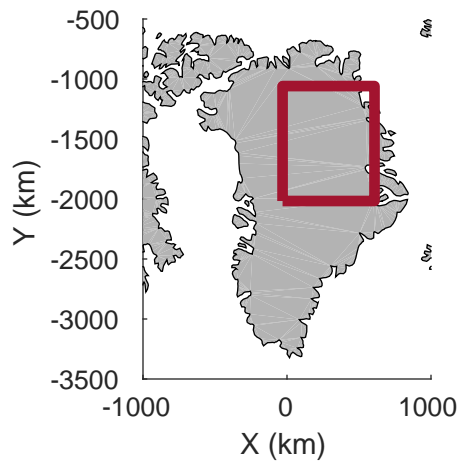


icards 2002_Greenland_P3: "" 20020518_02_006: 14:04:32.9 to 14:09:55.6 GPS




icards 2002_Greenland_P3: "" 20020518_02_006: 14:04:32.9 to 14:09:55.6 GPS

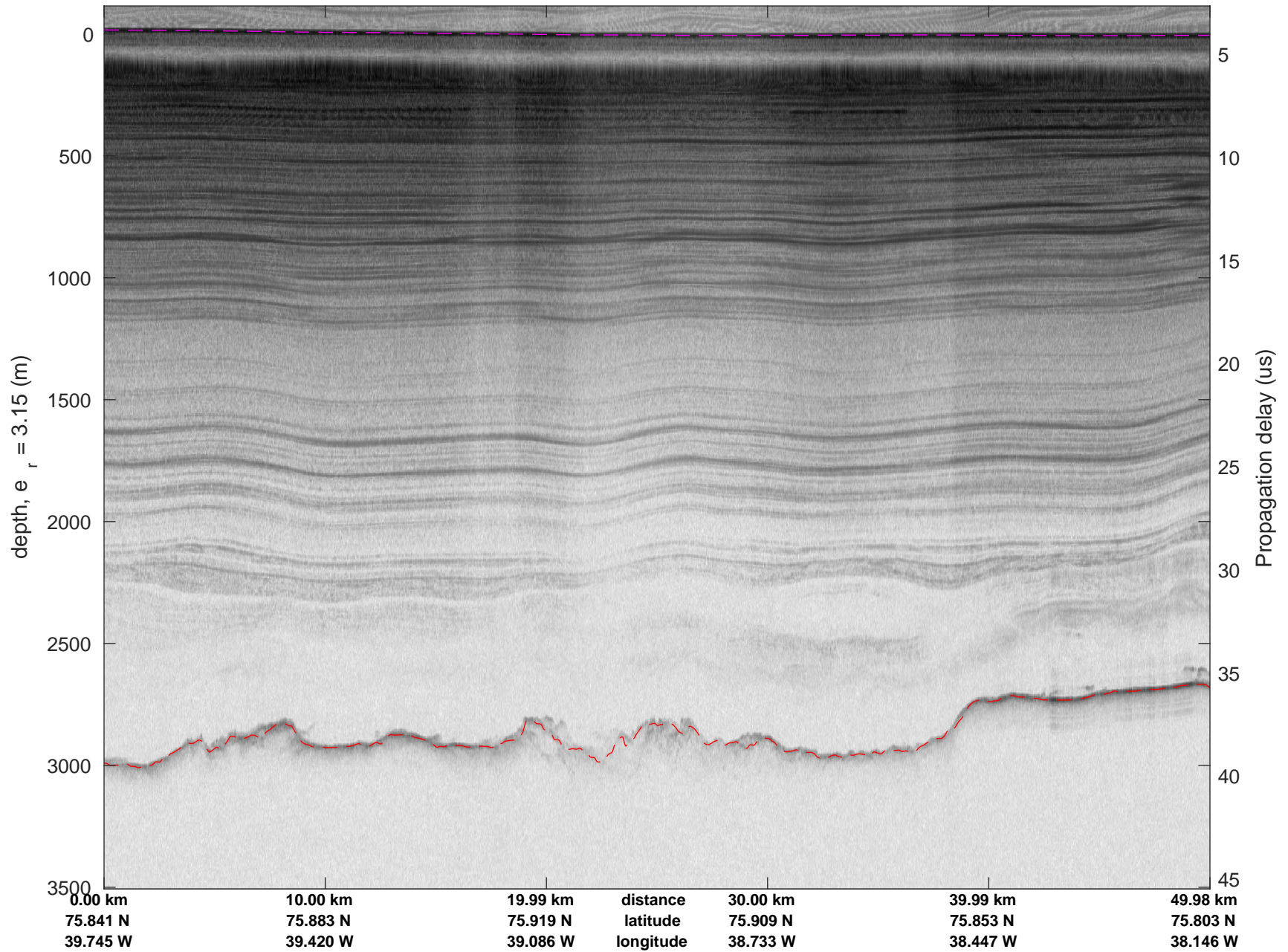


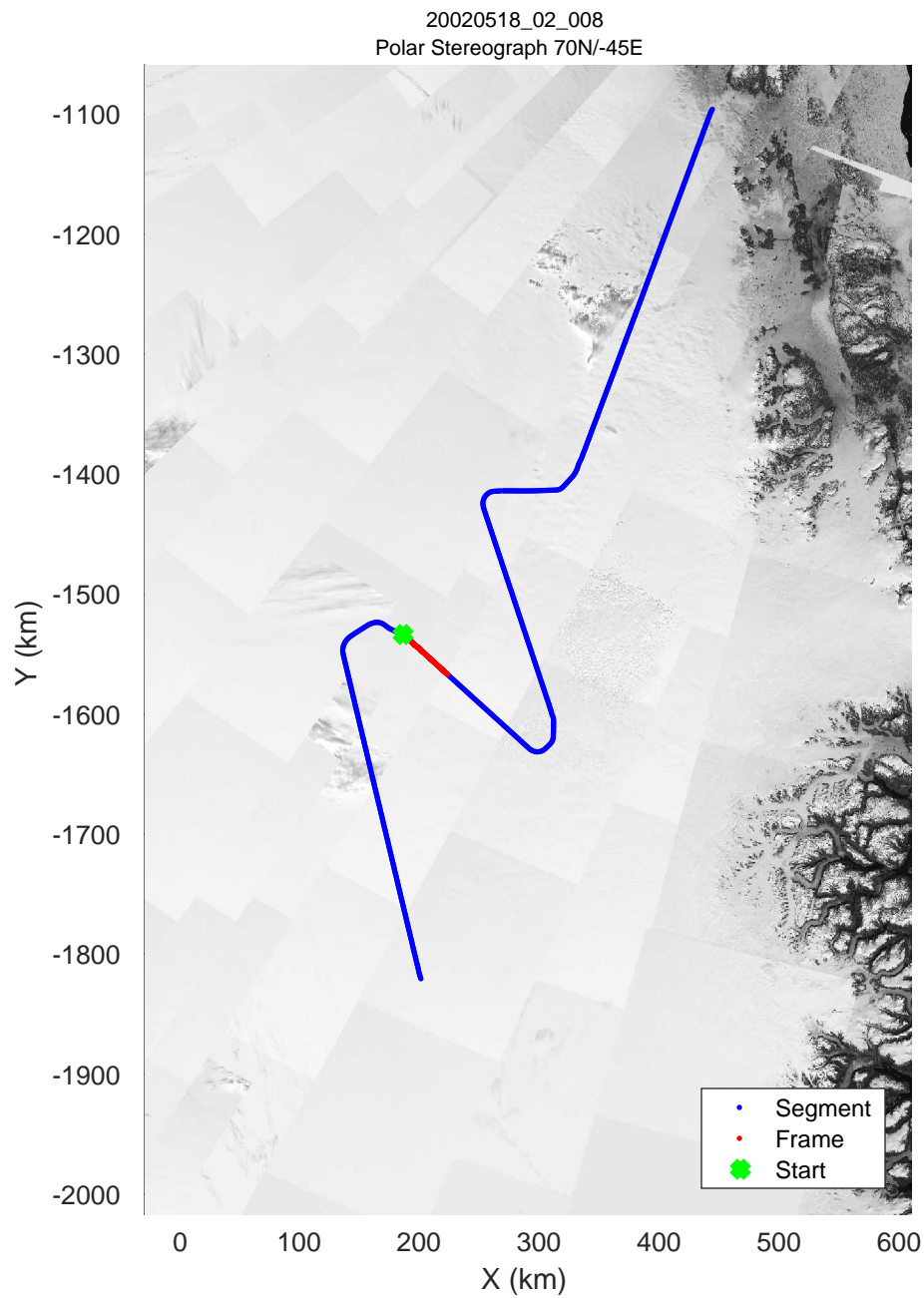
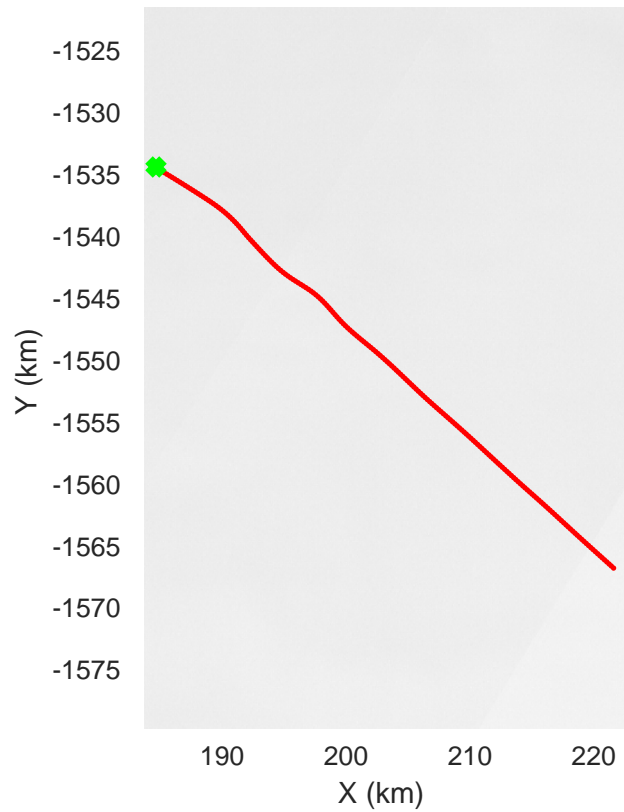
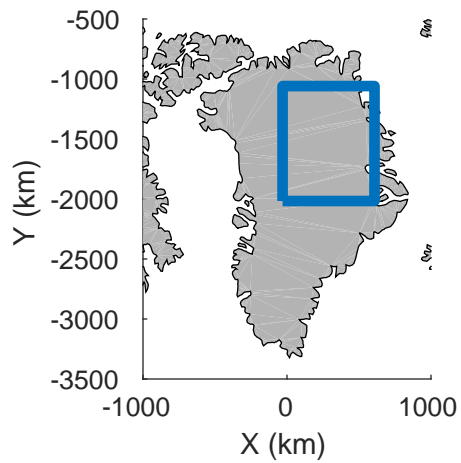


icards 2002_Greenland_P3: "" 20020518_02_007: 14:09:55.8 to 14:15:07.7 GPS




icards 2002_Greenland_P3: "" 20020518_02_007: 14:09:55.8 to 14:15:07.7 GPS

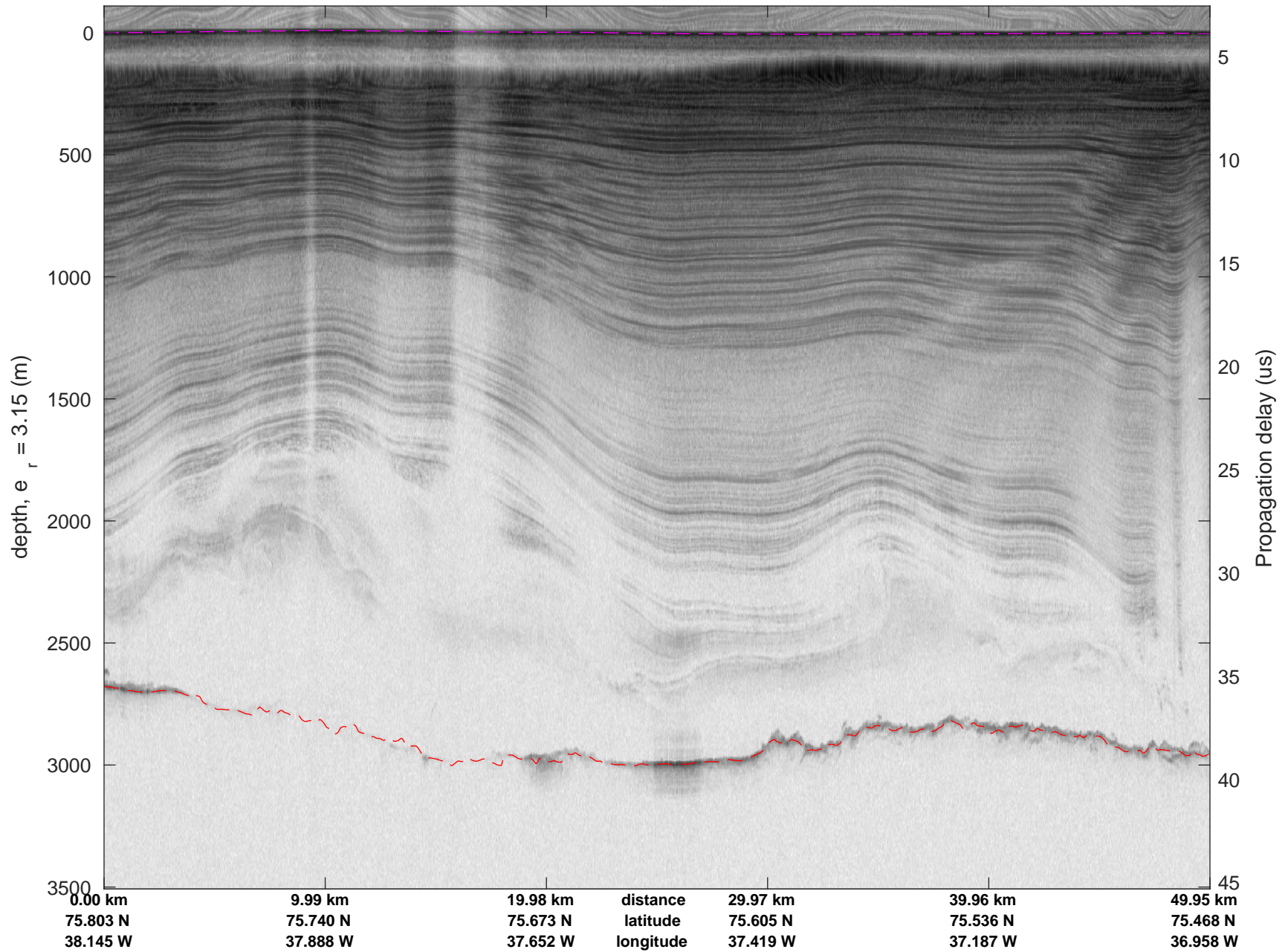


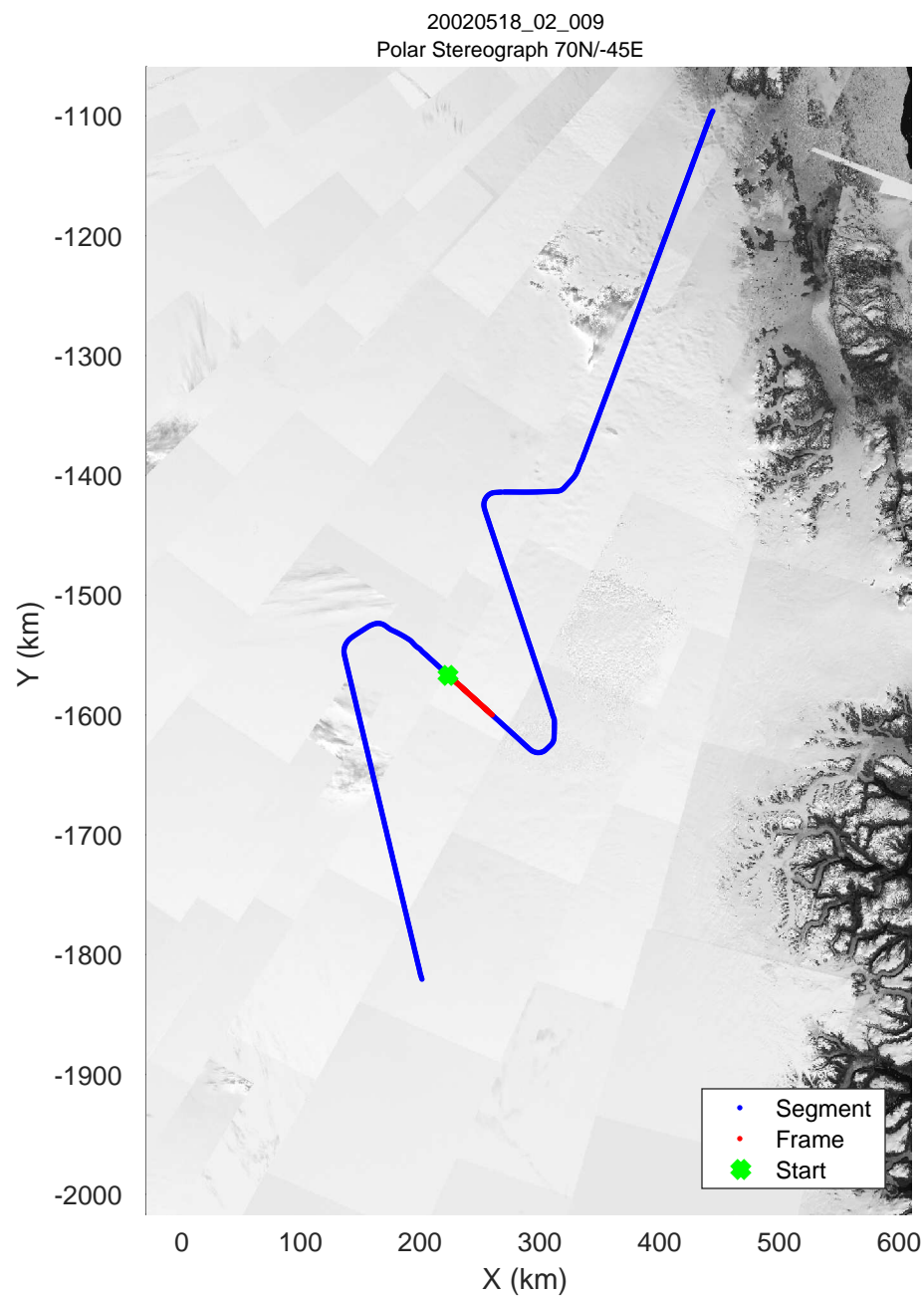
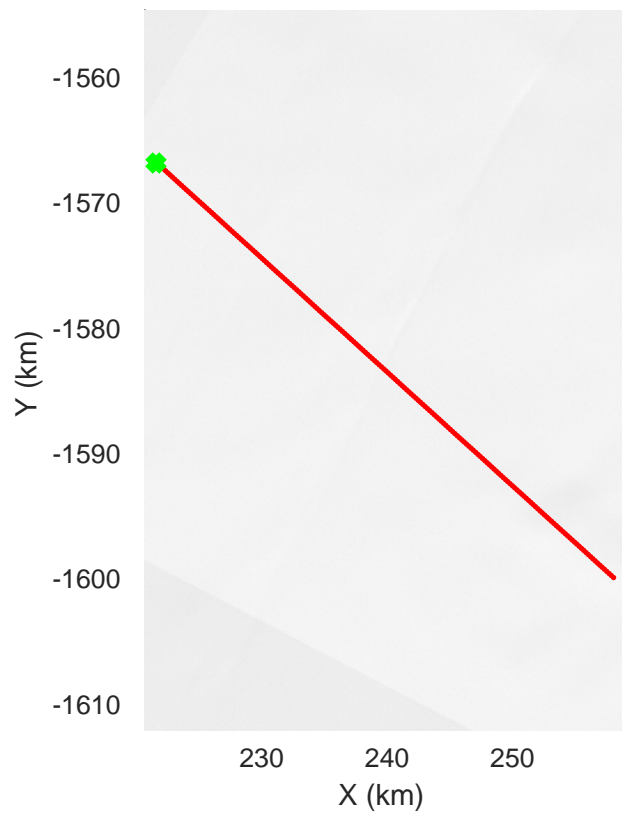
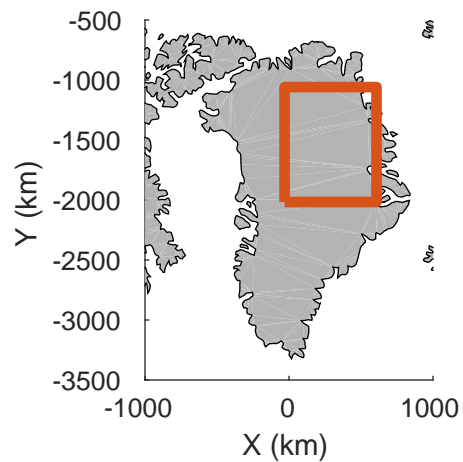


icards 2002_Greenland_P3: "" 20020518_02_008: 14:15:07.9 to 14:20:20.8 GPS




icards 2002_Greenland_P3: "" 20020518_02_008: 14:15:07.9 to 14:20:20.8 GPS

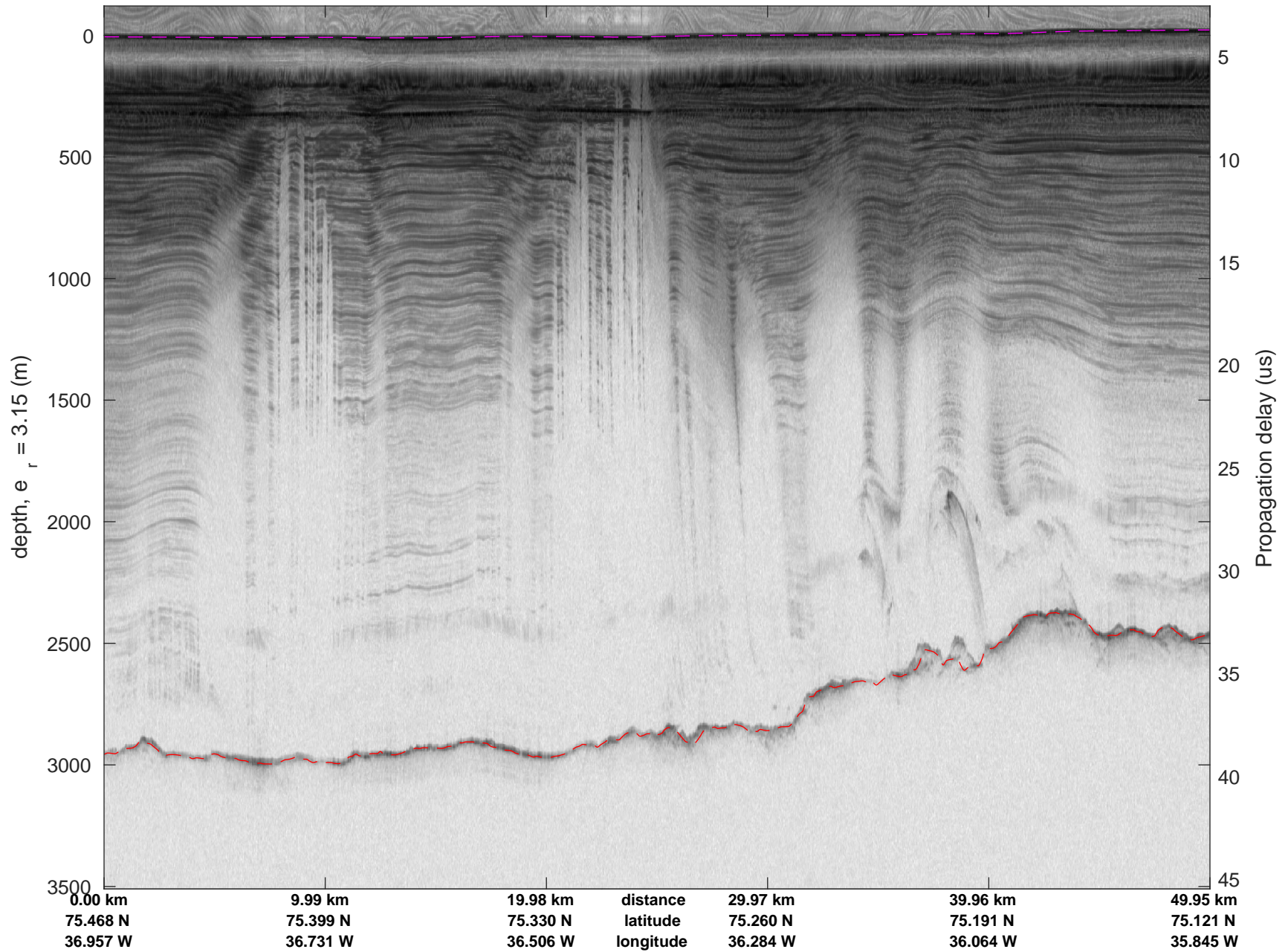


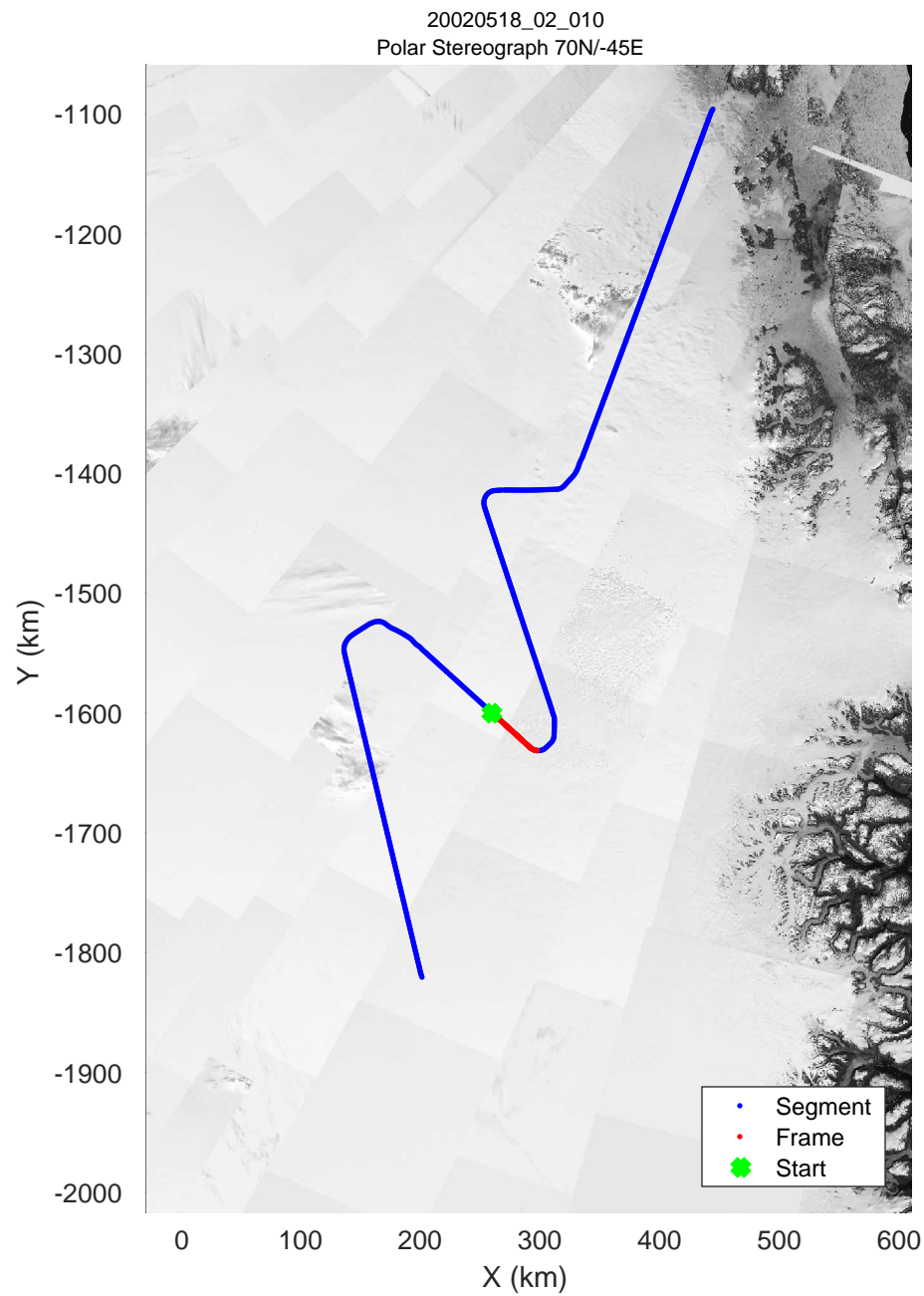
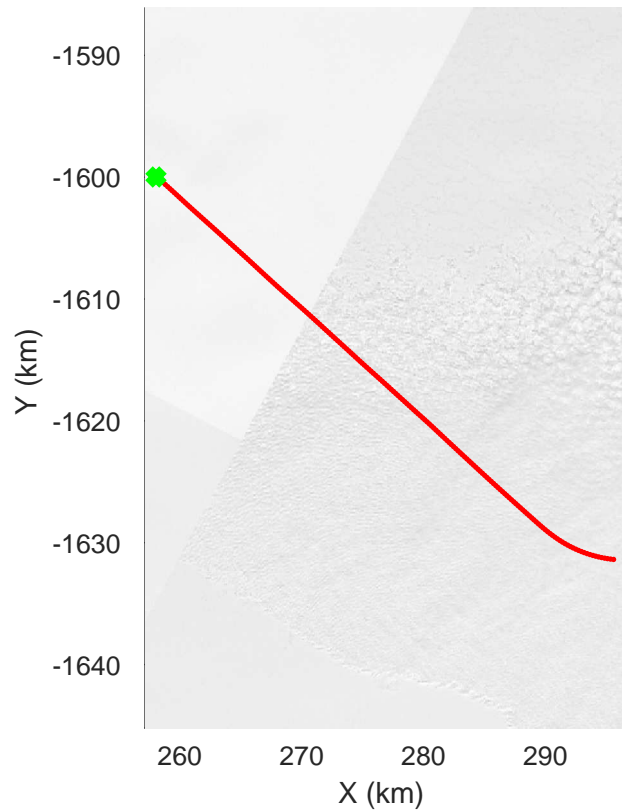
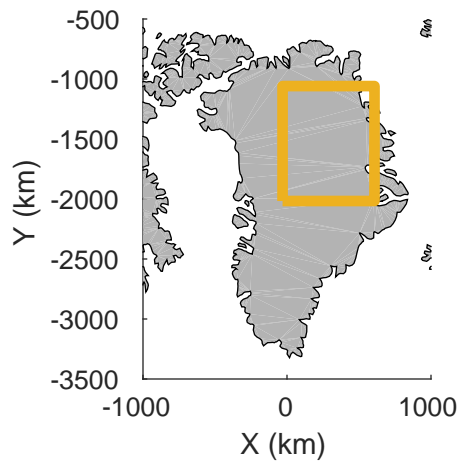


icards 2002_Greenland_P3: "" 20020518_02_009: 14:20:21.0 to 14:25:34.1 GPS




icards 2002_Greenland_P3: "" 20020518_02_009: 14:20:21.0 to 14:25:34.1 GPS

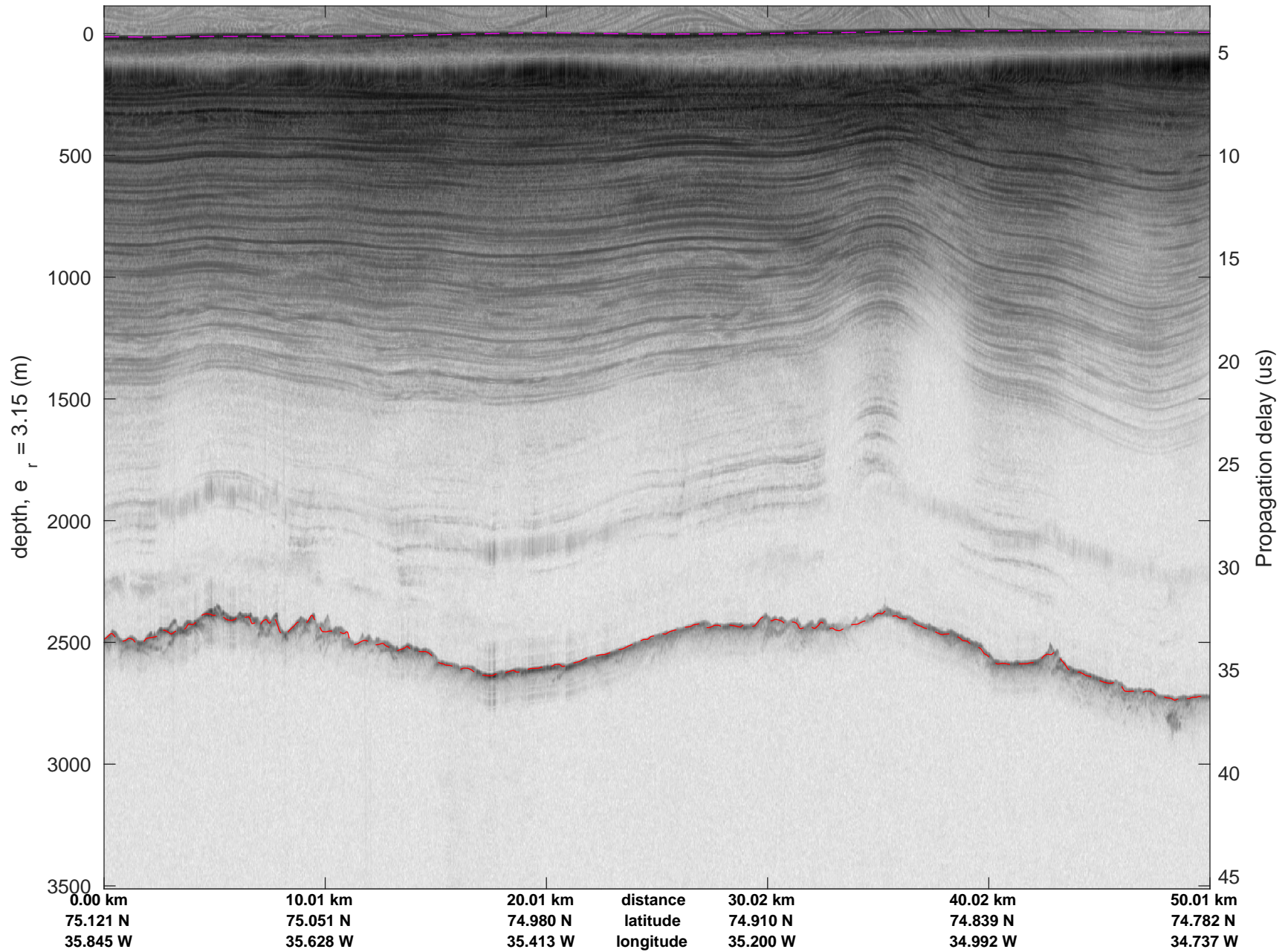


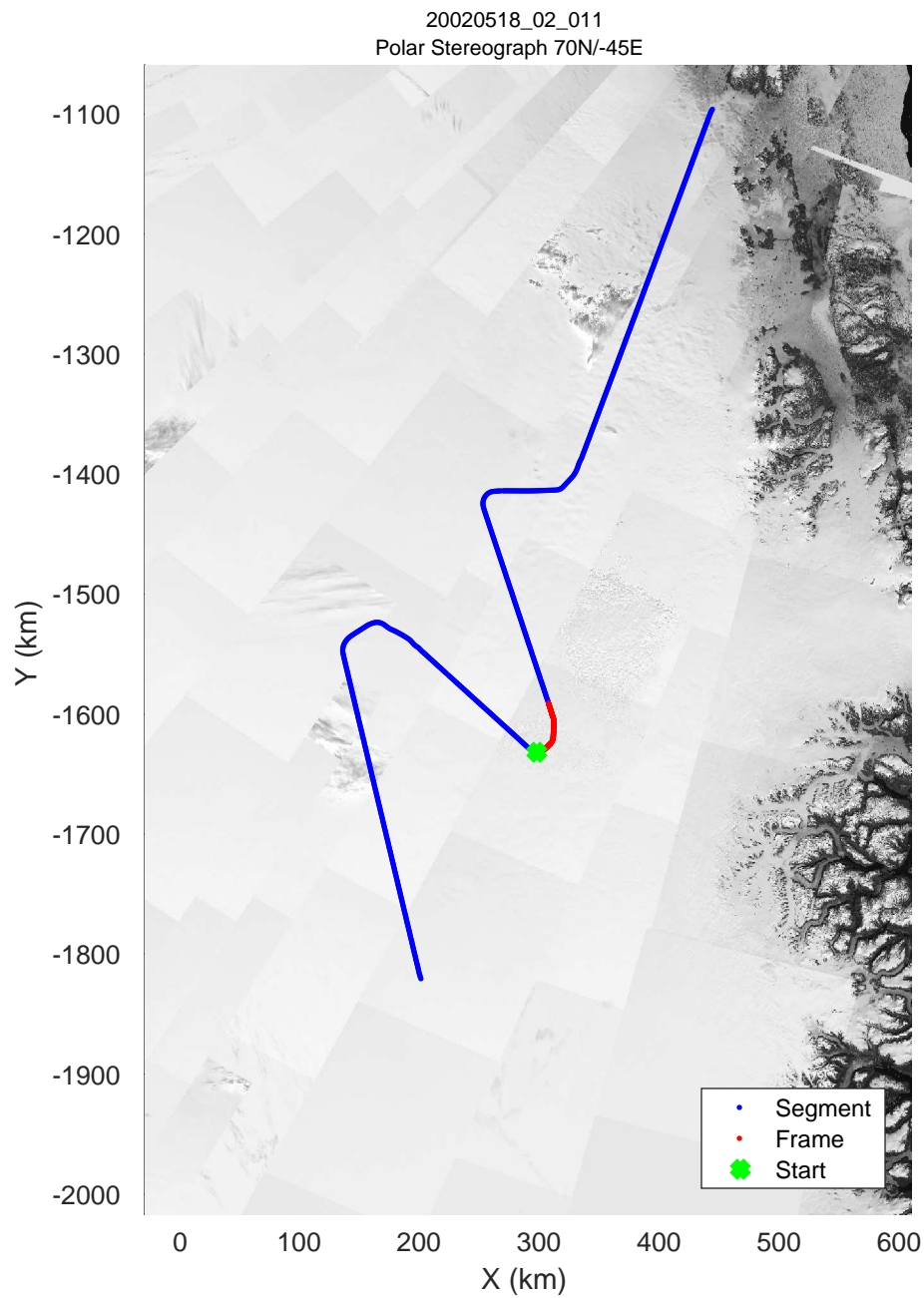
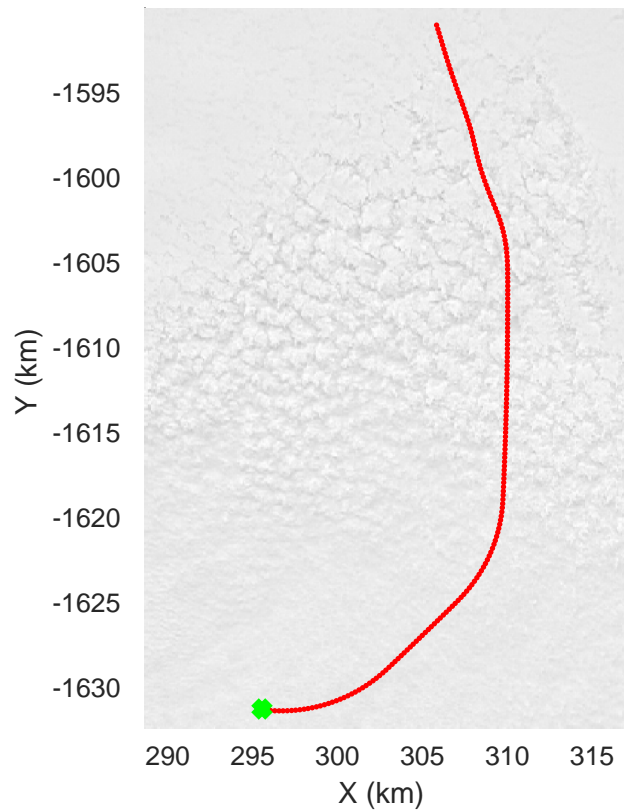
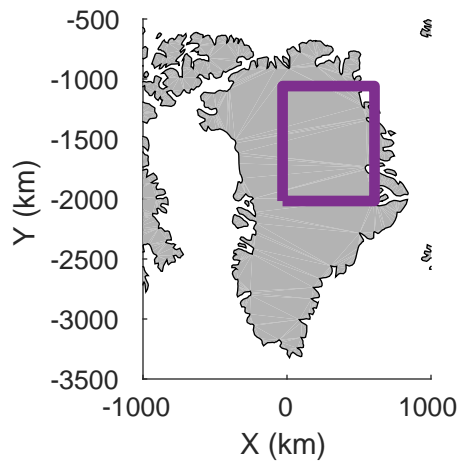


icards 2002_Greenland_P3: "" 20020518_02_010: 14:25:34.3 to 14:30:47.6 GPS

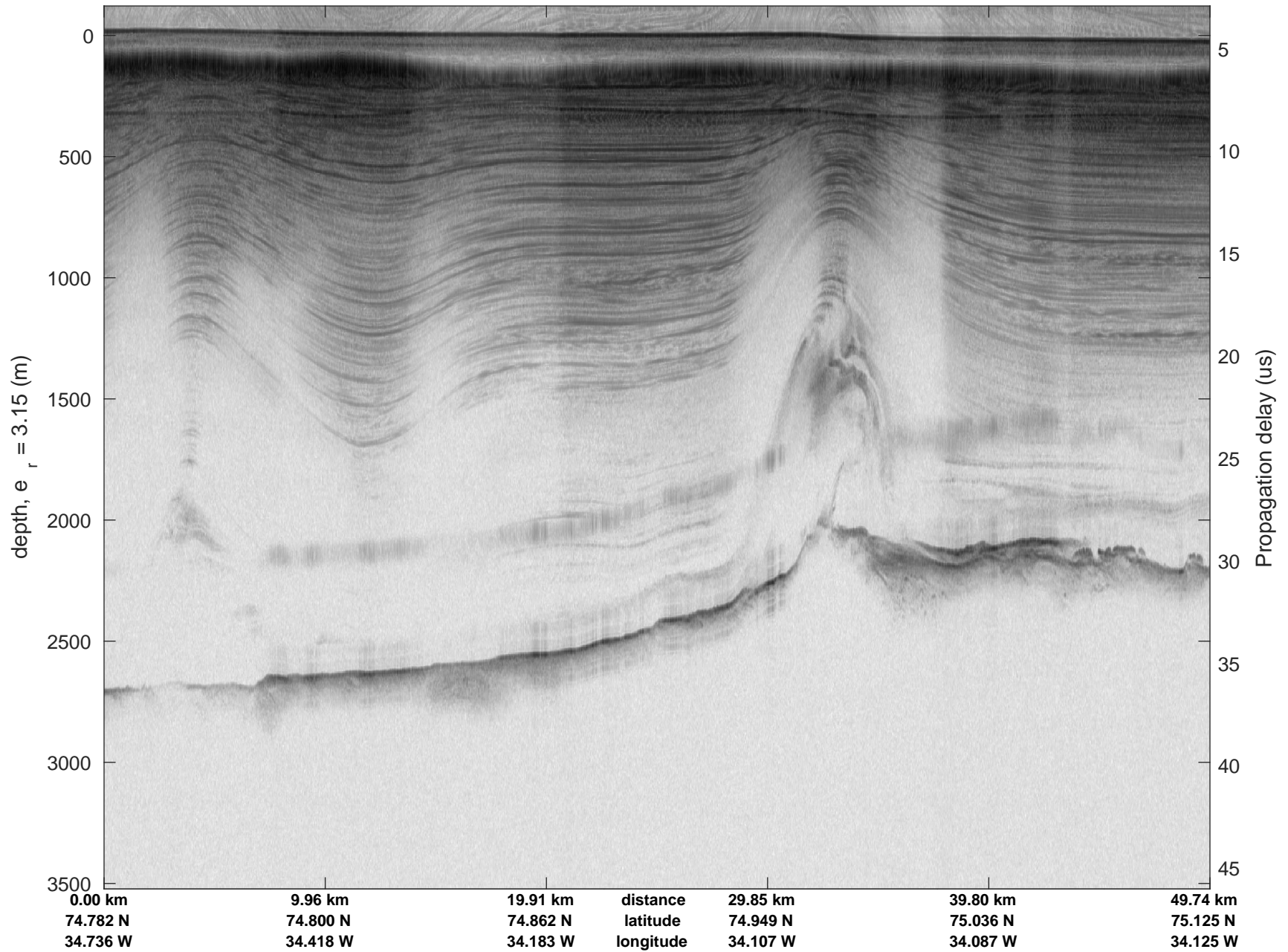


icards 2002_Greenland_P3: "" 20020518_02_010: 14:25:34.3 to 14:30:47.6 GPS




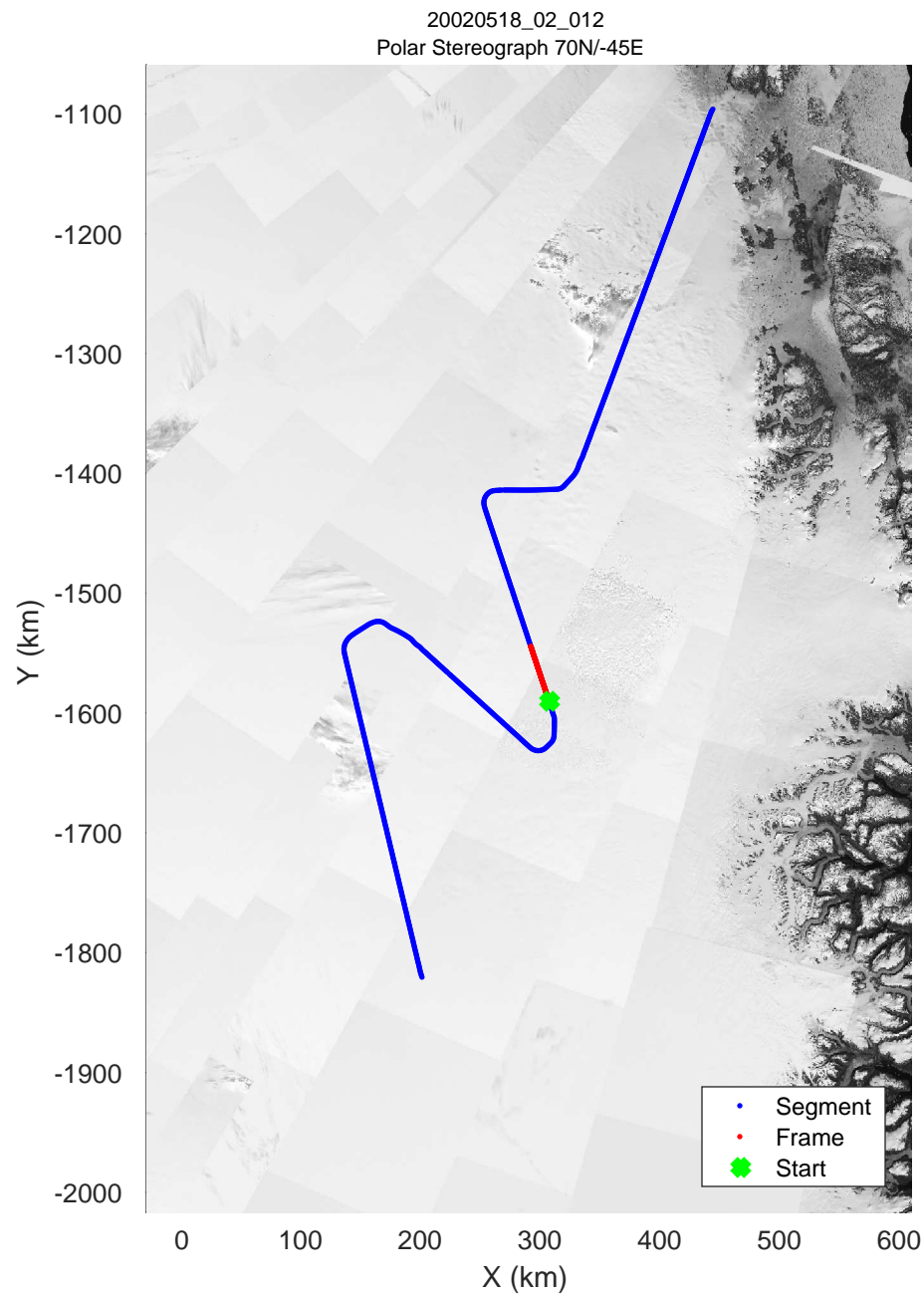
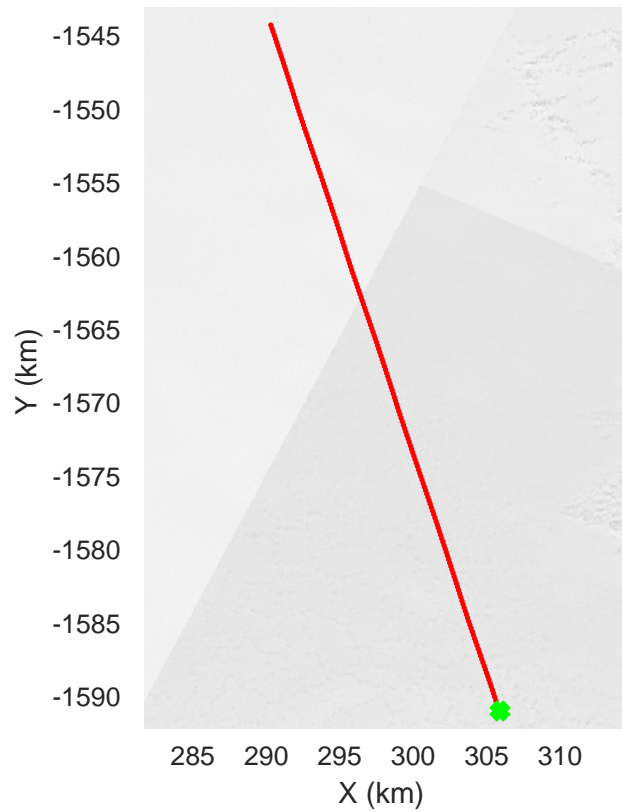
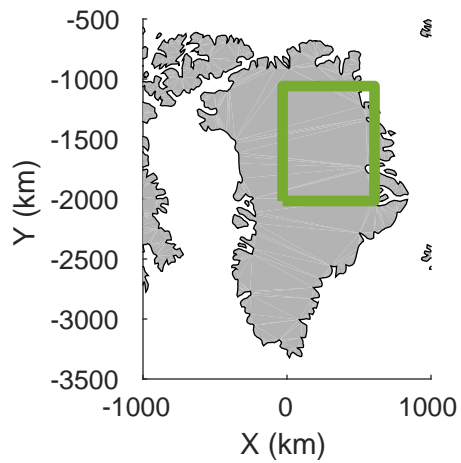


icards 2002_Greenland_P3: "" 20020518_02_011: 14:30:47.7 to 14:36:06.7 GPS




icards 2002_Greenland_P3: "" 20020518_02_011: 14:30:47.7 to 14:36:06.7 GPS




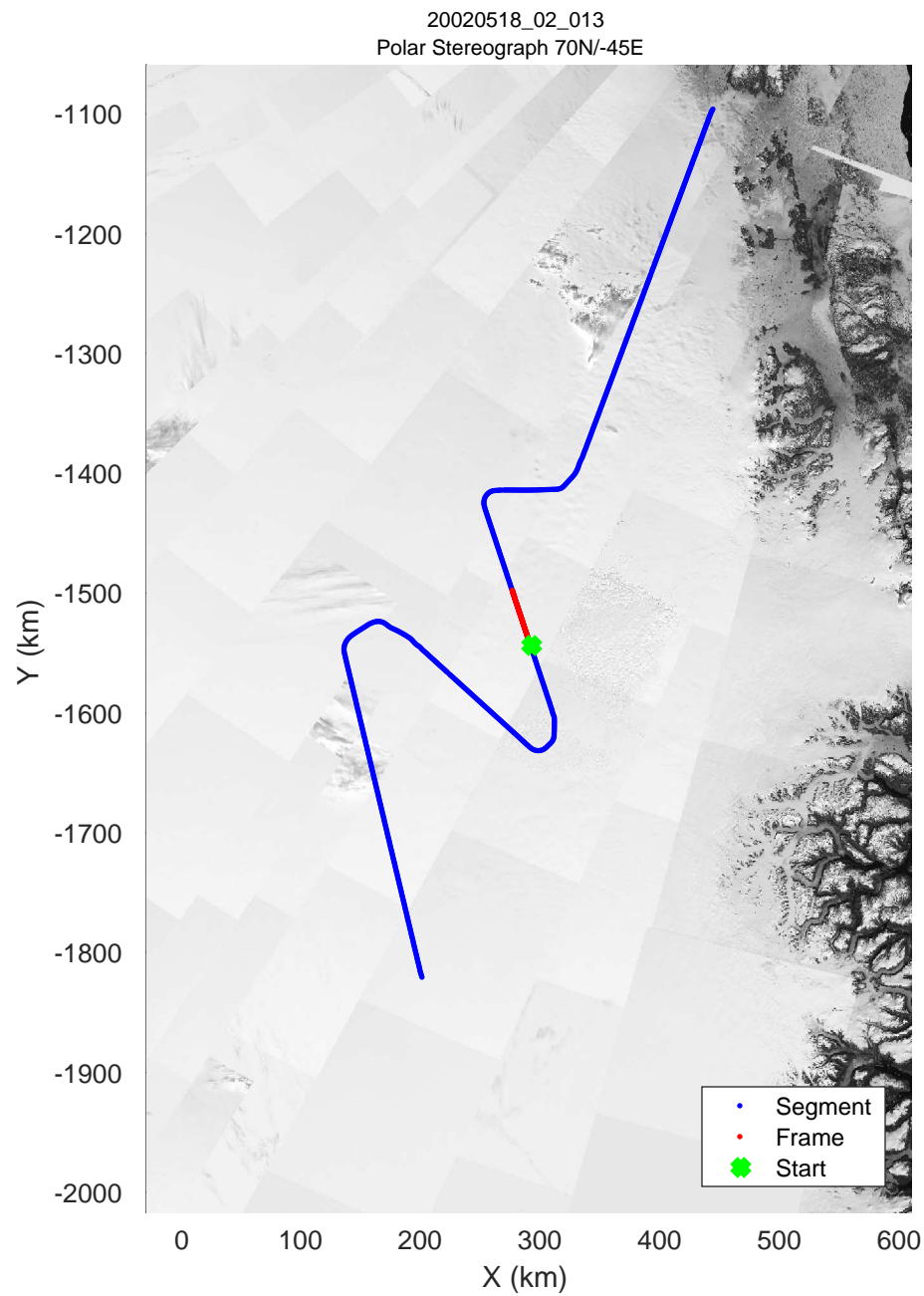
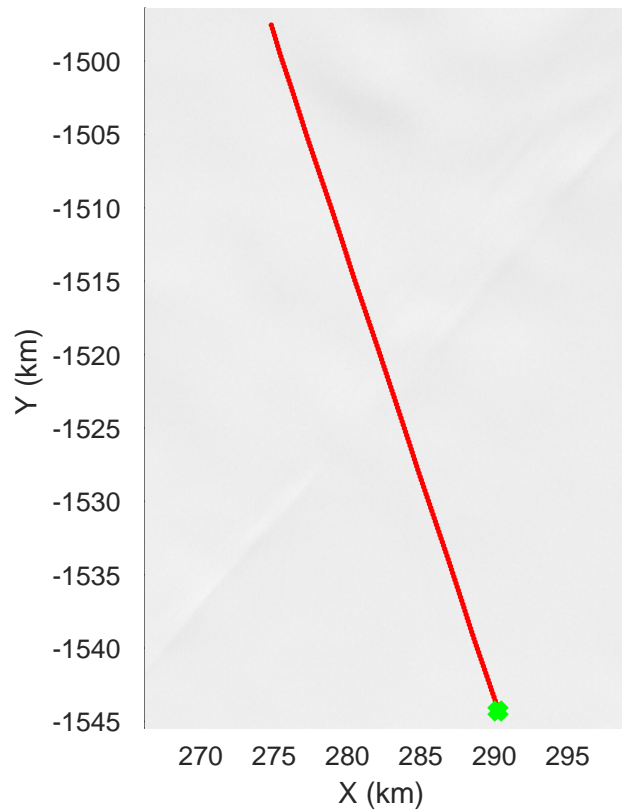
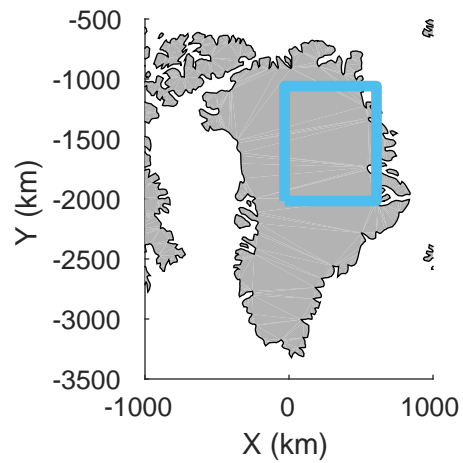


icards 2002_Greenland_P3: "" 20020518_02_012: 14:36:06.9 to 14:41:35.6 GPS




icards 2002_Greenland_P3: "" 20020518_02_012: 14:36:06.9 to 14:41:35.6 GPS

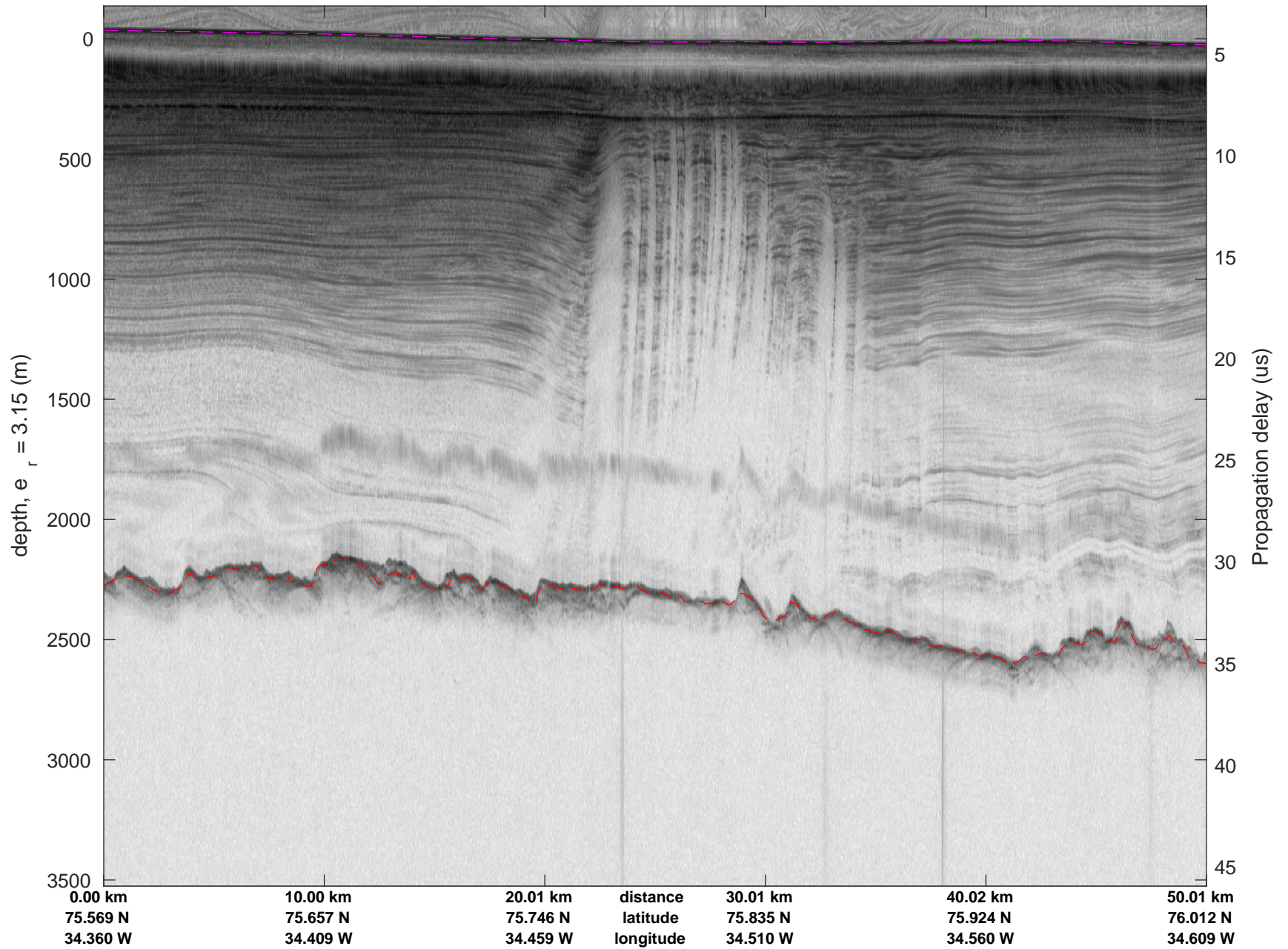


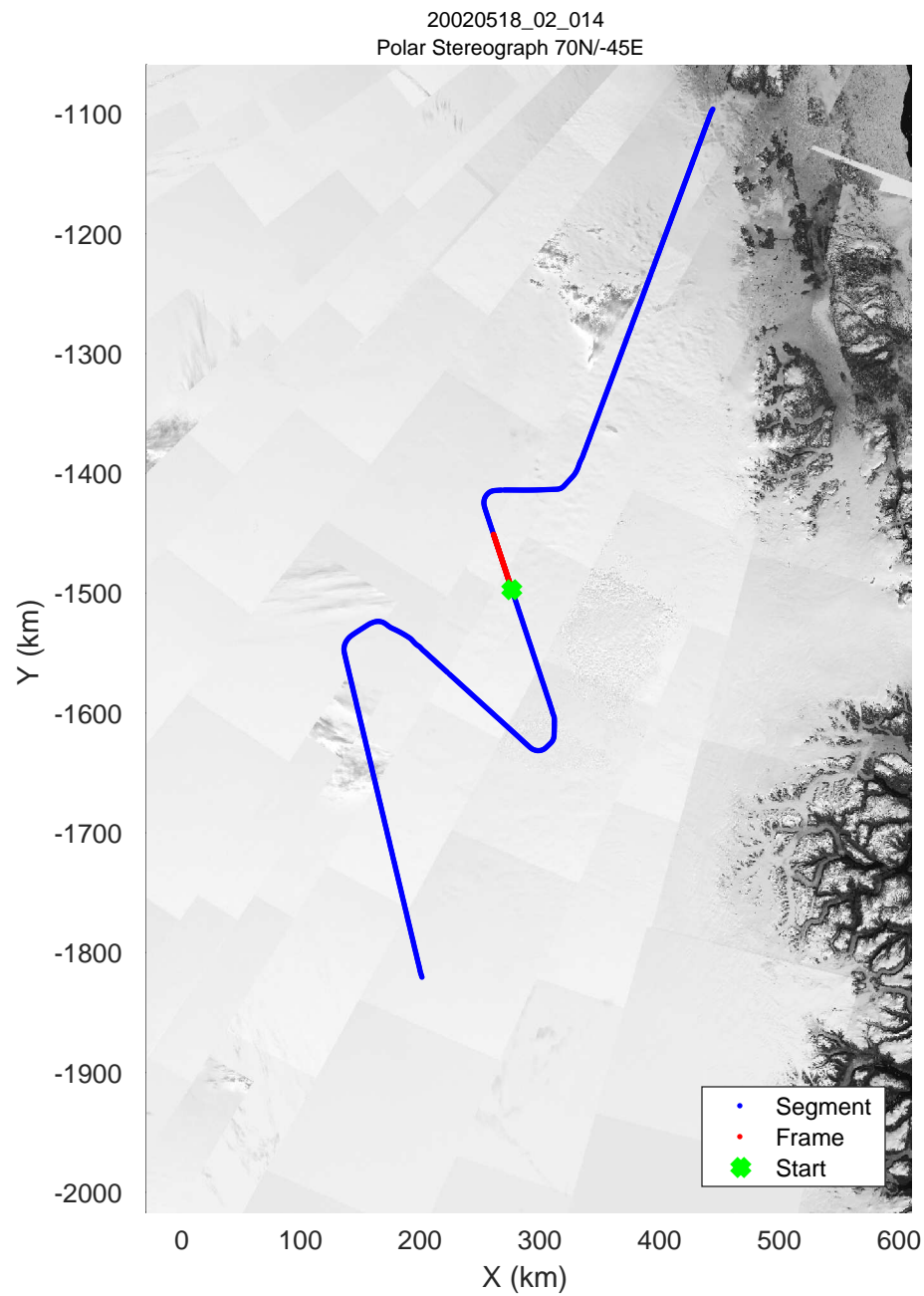
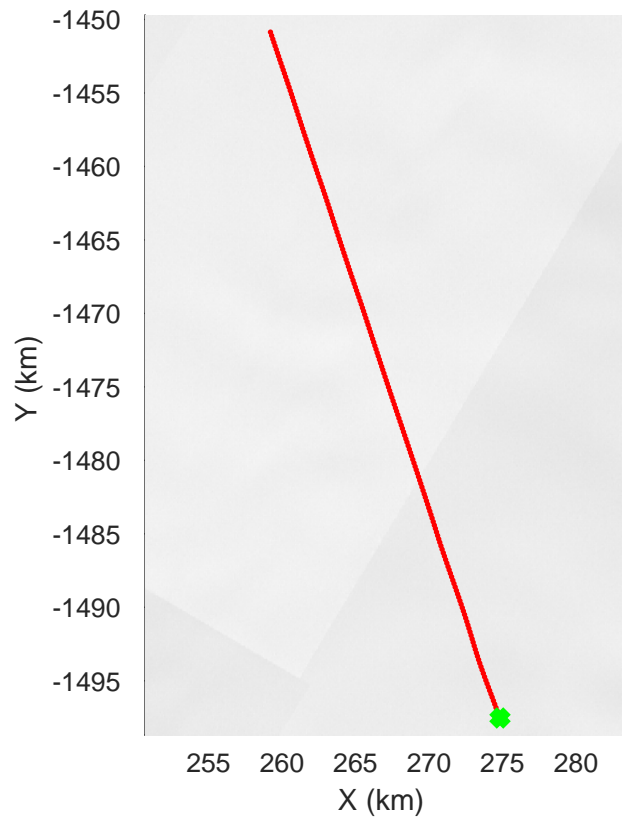
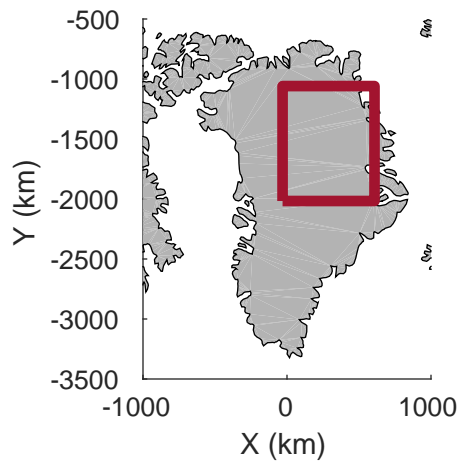


icards 2002_Greenland_P3: "" 20020518_02_013: 14:41:35.8 to 14:47:01.5 GPS




icards 2002_Greenland_P3: "" 20020518_02_013: 14:41:35.8 to 14:47:01.5 GPS

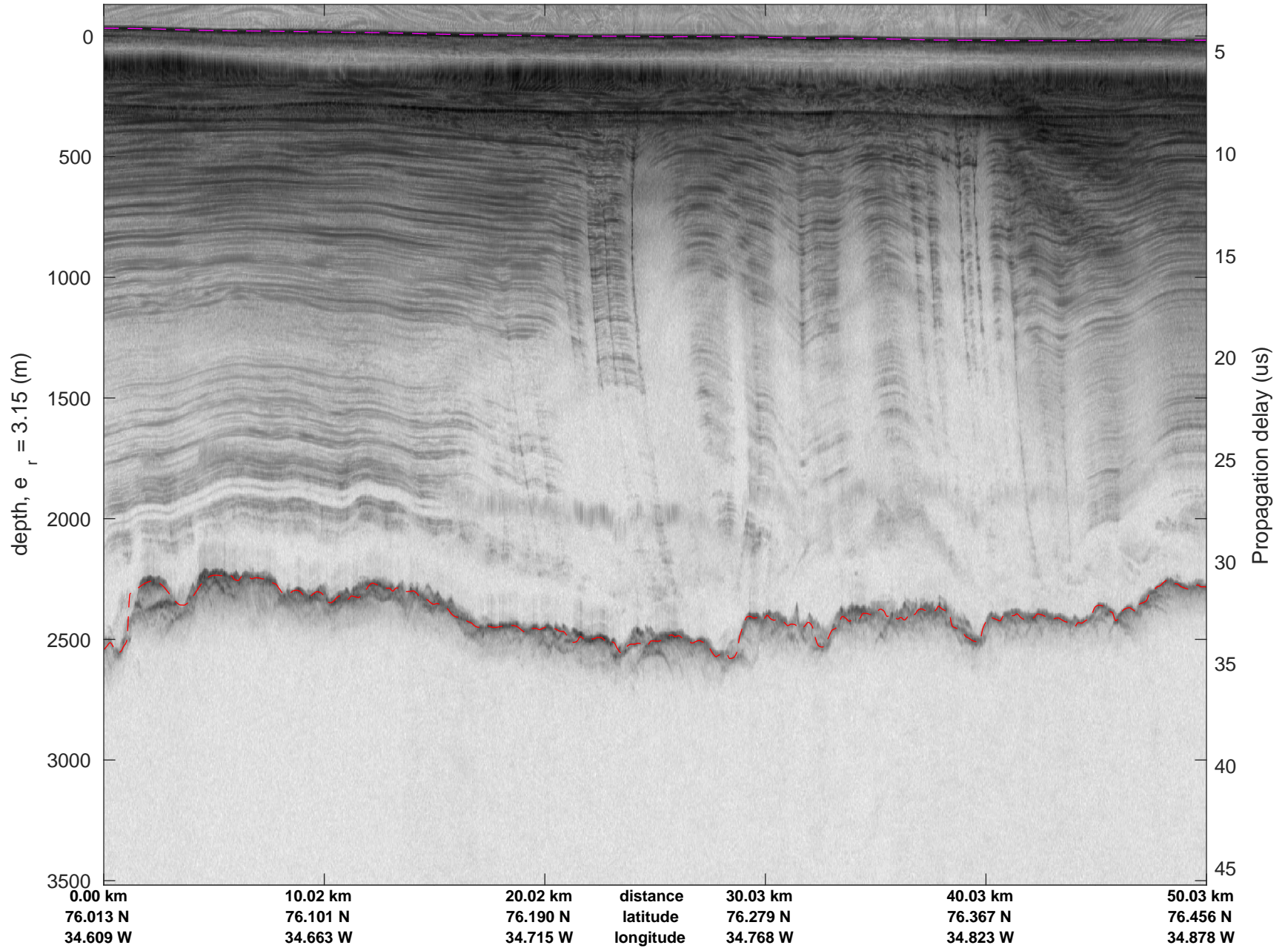


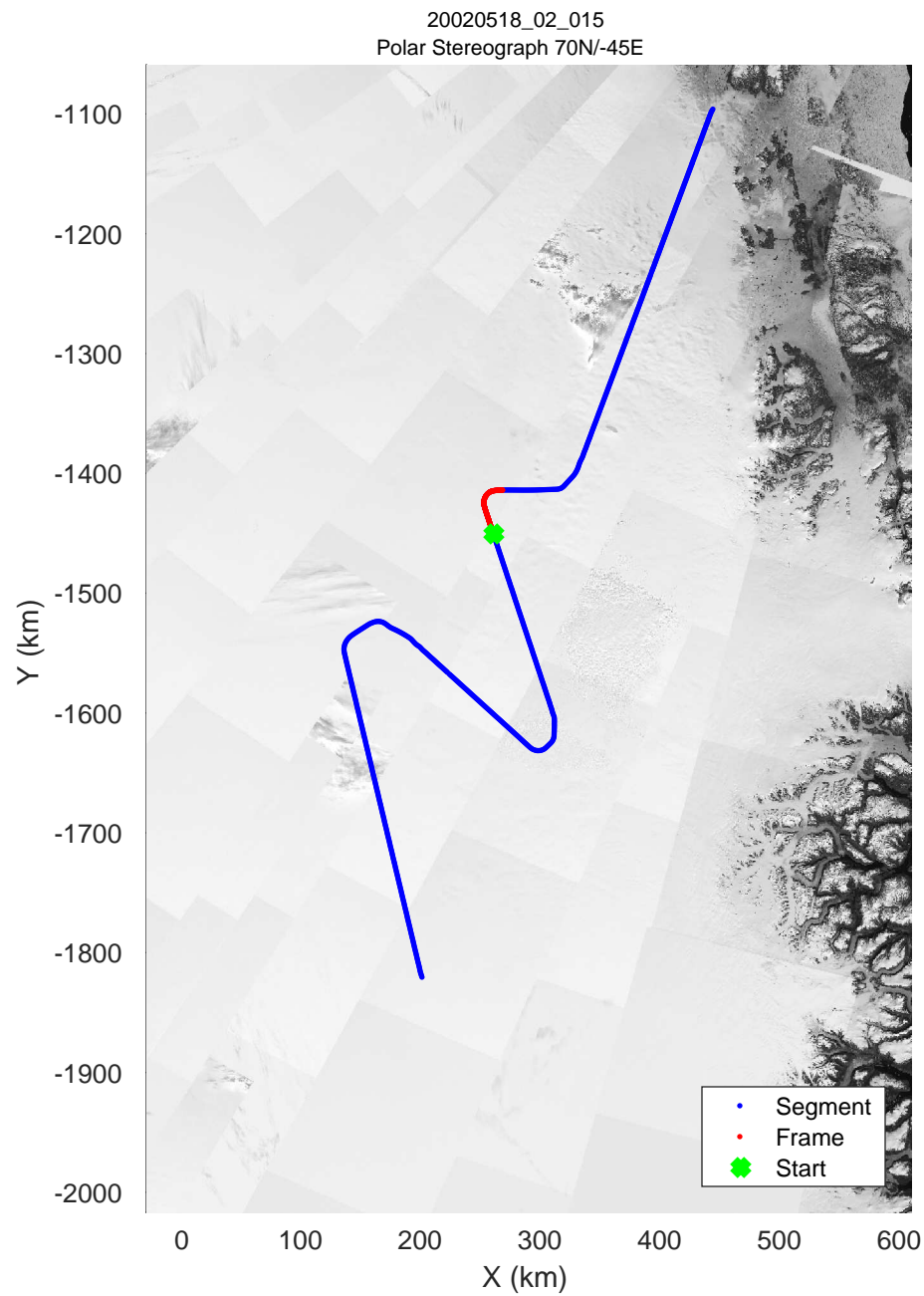
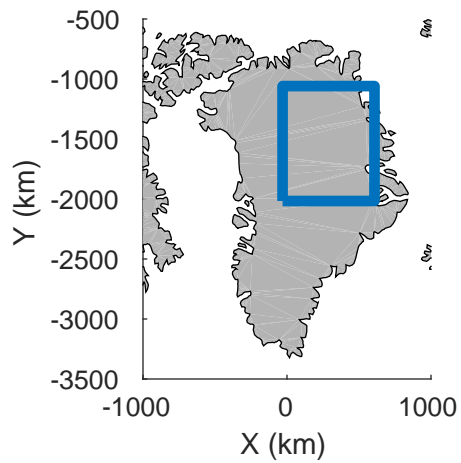


icards 2002_Greenland_P3: "" 20020518_02_014: 14:47:01.7 to 14:52:25.2 GPS




icards 2002_Greenland_P3: "" 20020518_02_014: 14:47:01.7 to 14:52:25.2 GPS




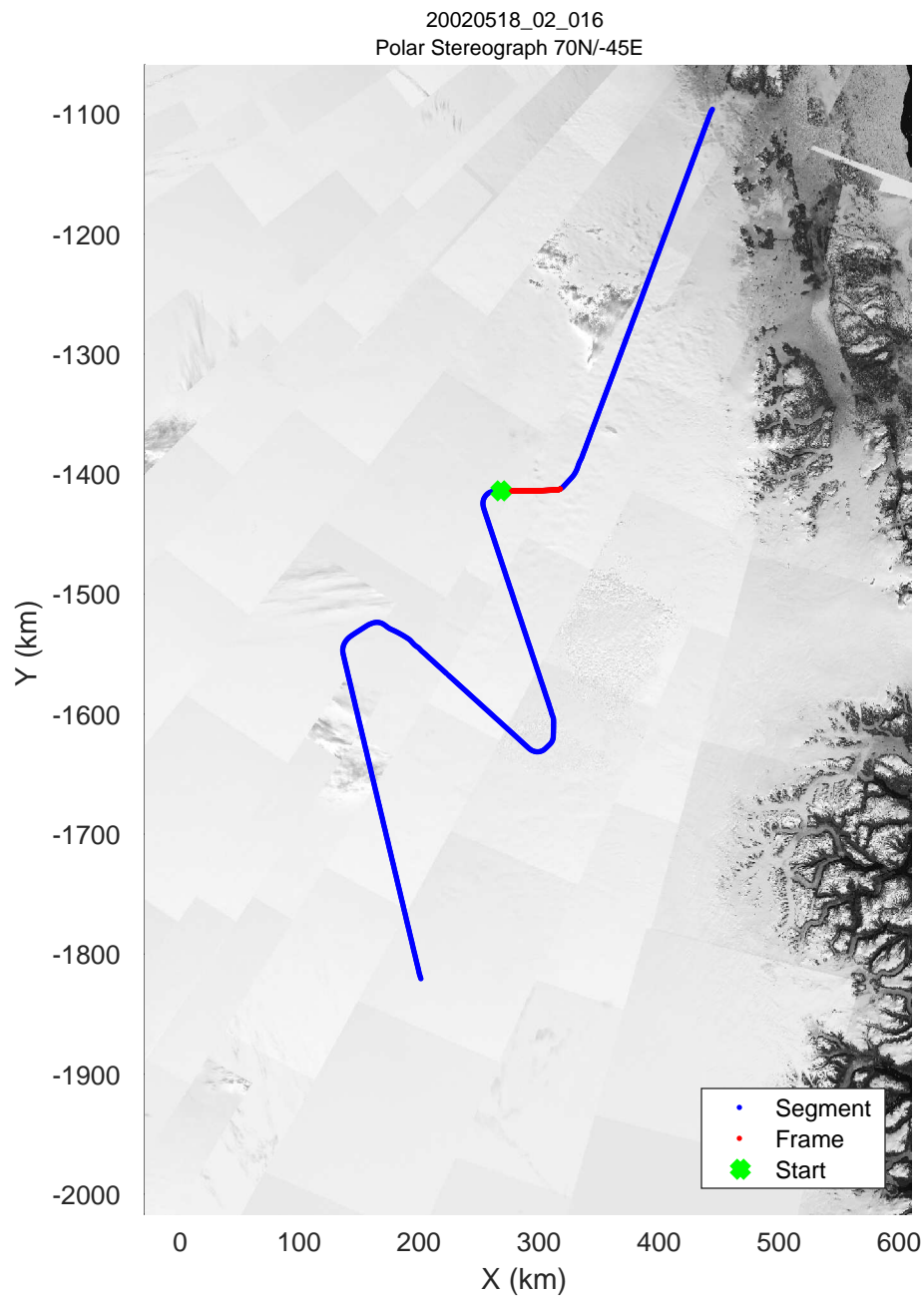

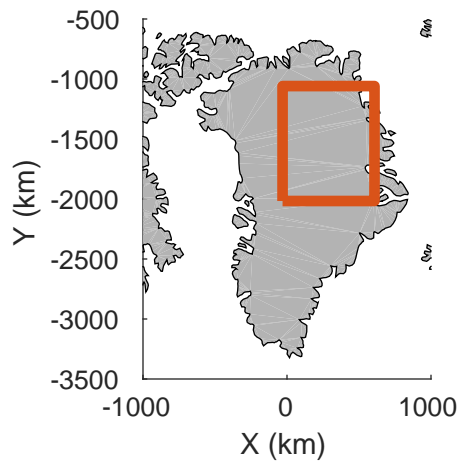


icards 2002_Greenland_P3: "" 20020518_02_015: 14:52:25.5 to 14:57:45.0 GPS




icards 2002_Greenland_P3: "" 20020518_02_015: 14:52:25.5 to 14:57:45.0 GPS

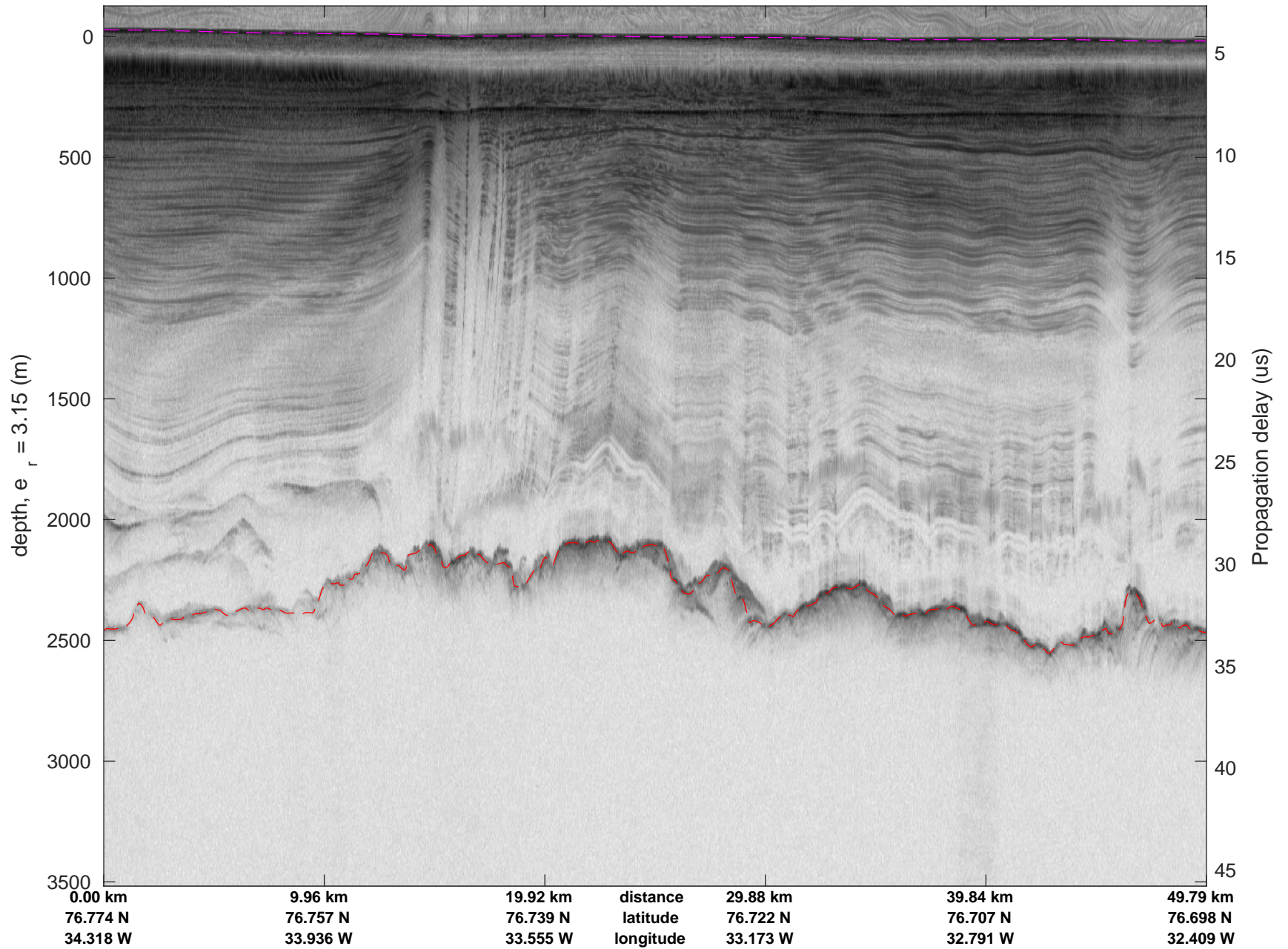


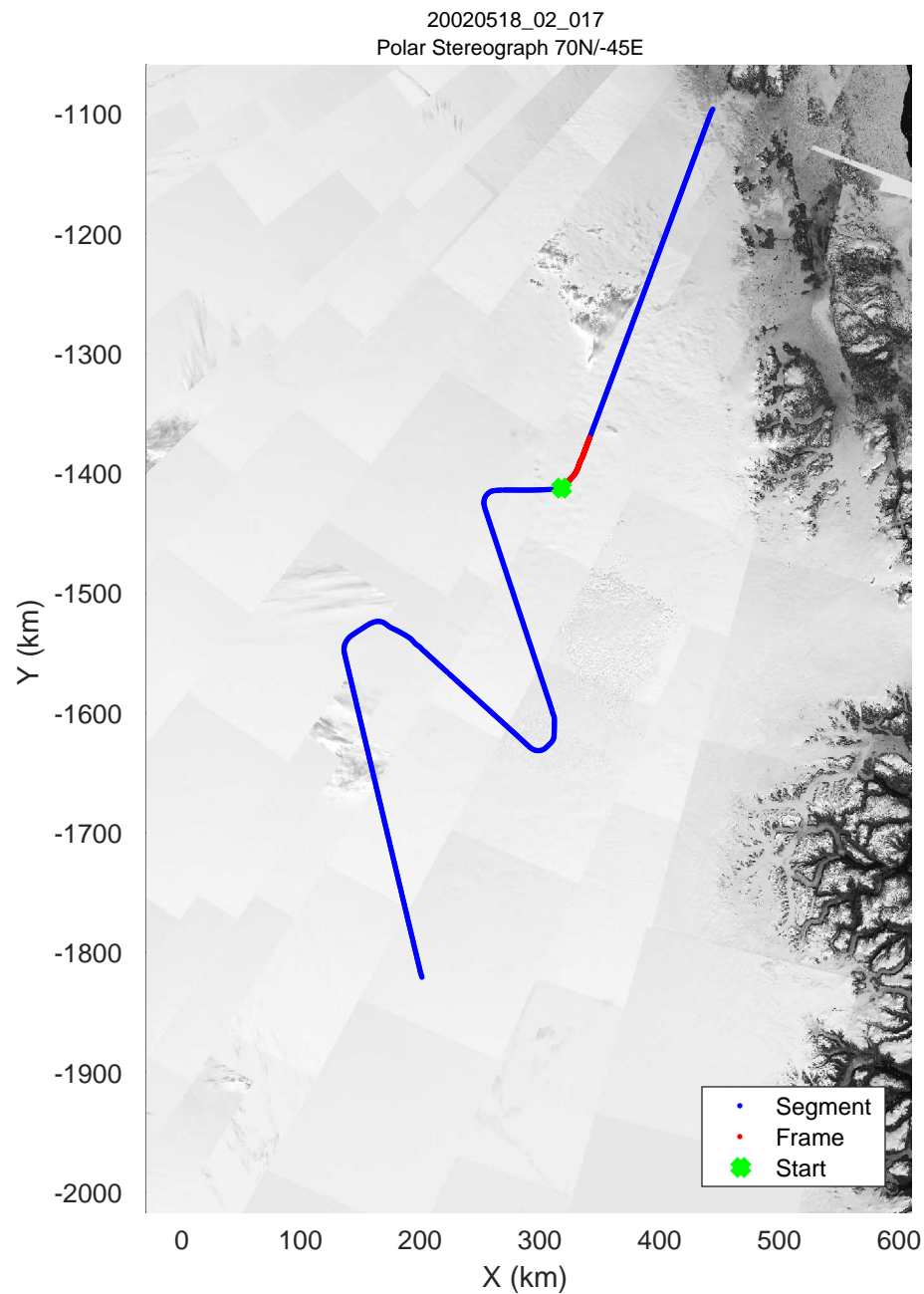
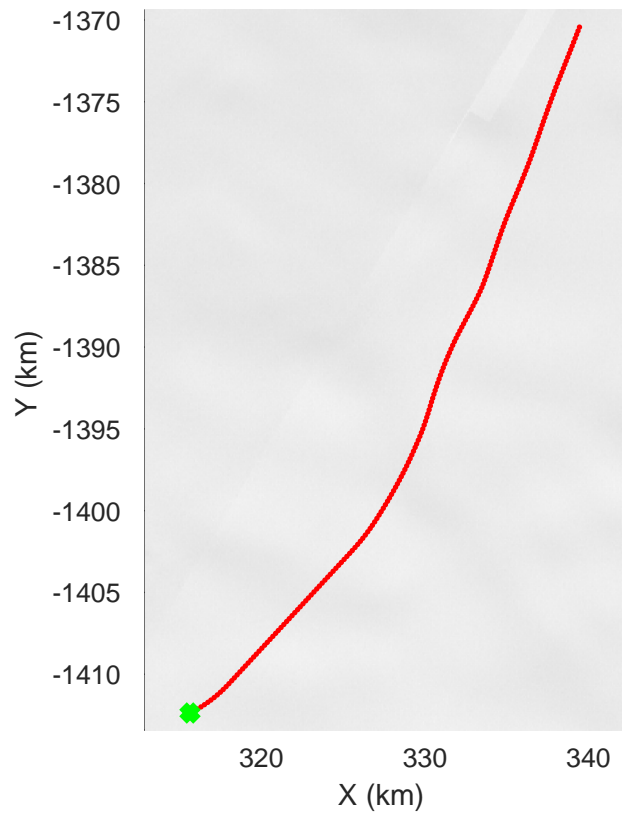
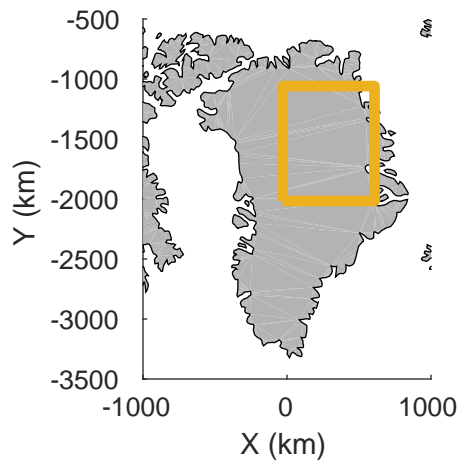


icards 2002_Greenland_P3: "" 20020518_02_016: 14:57:45.2 to 15:03:05.4 GPS




icards 2002_Greenland_P3: "" 20020518_02_016: 14:57:45.2 to 15:03:05.4 GPS

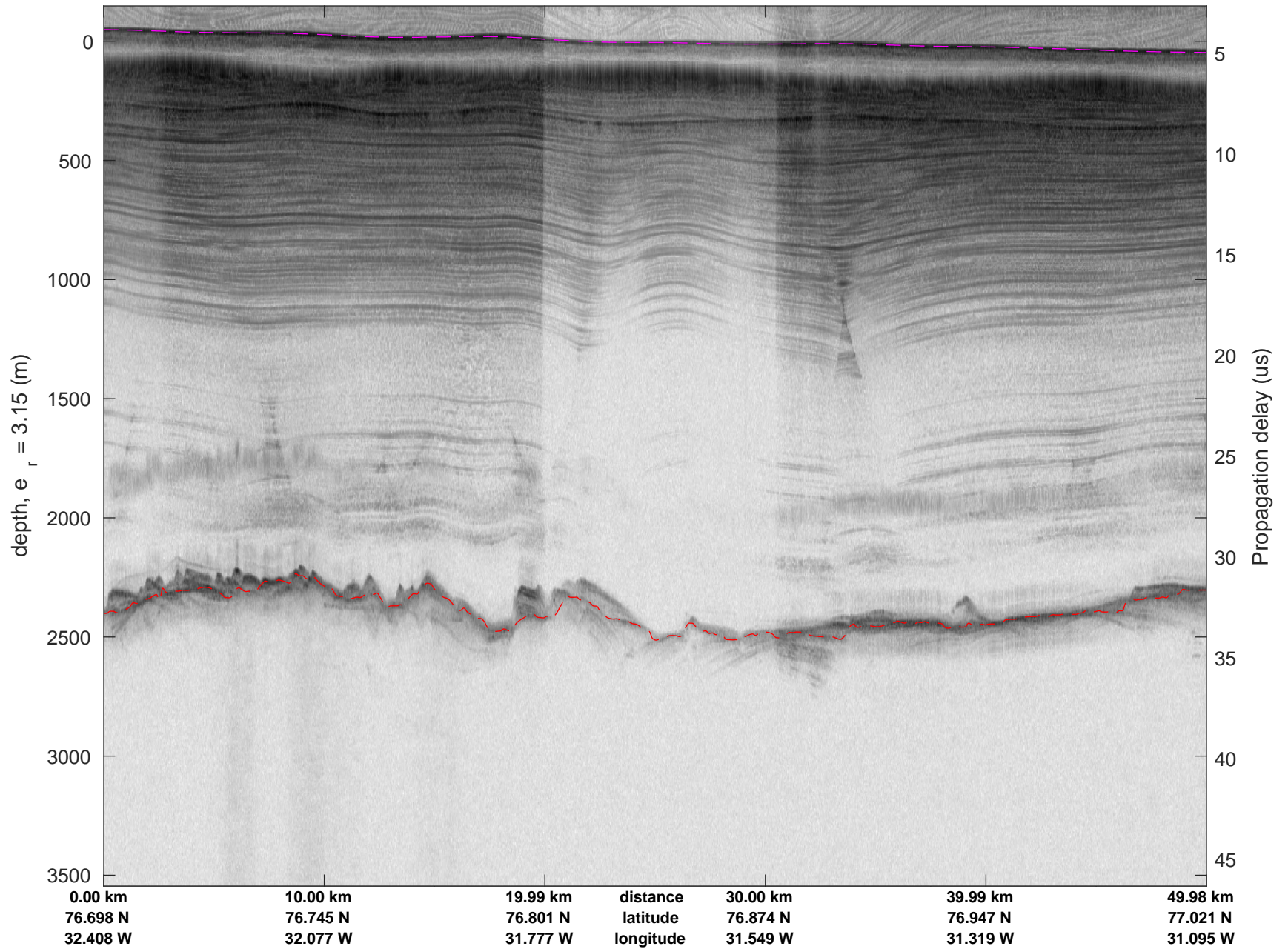


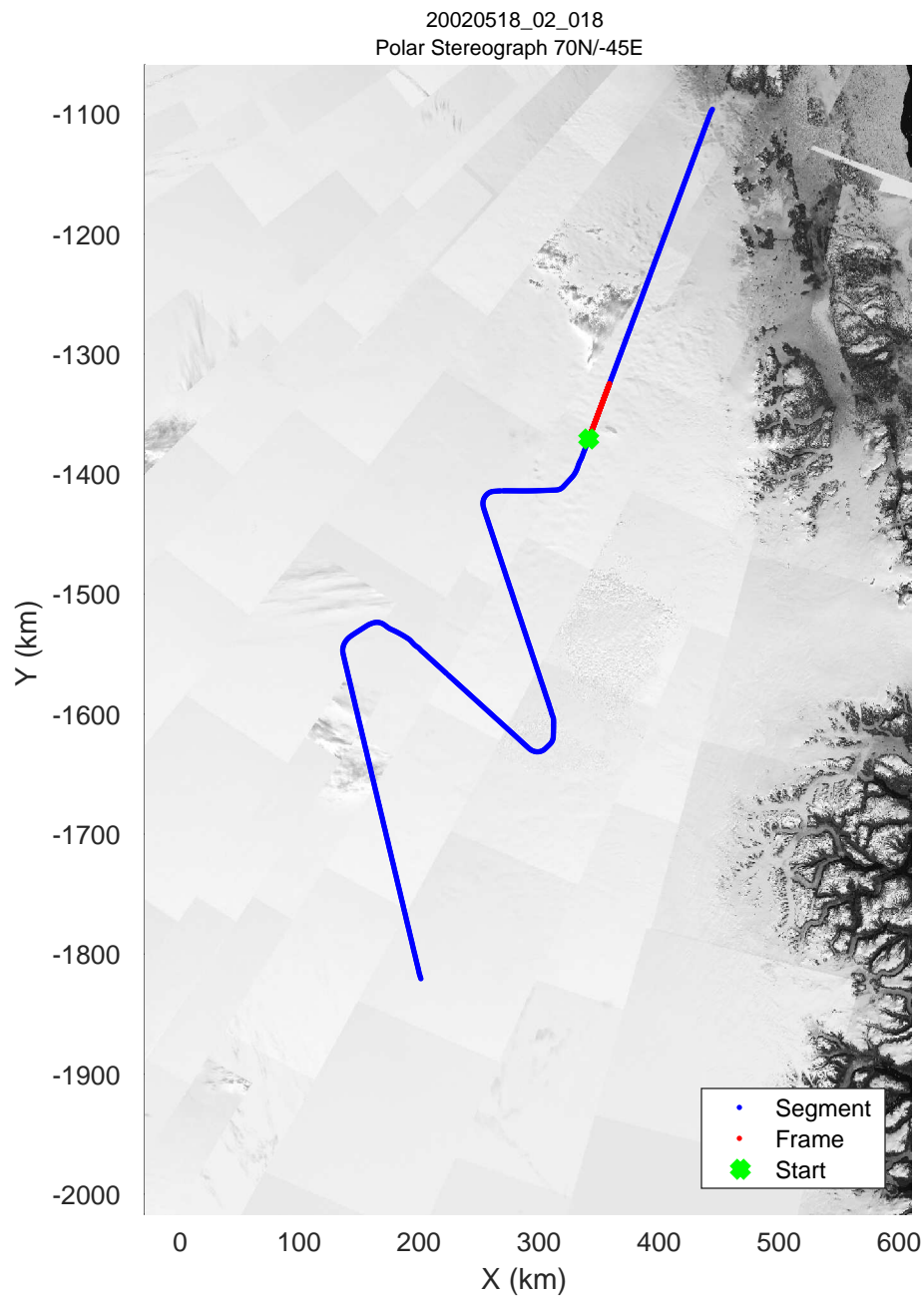
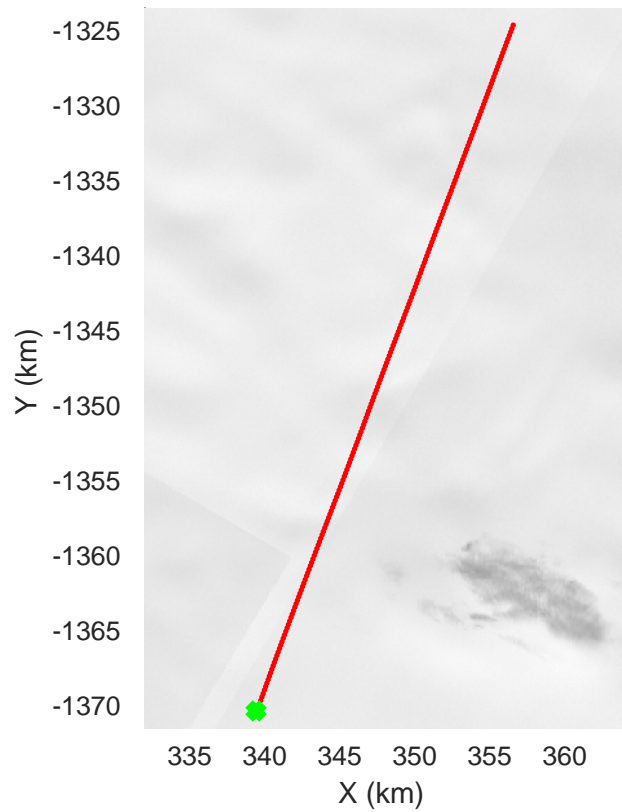
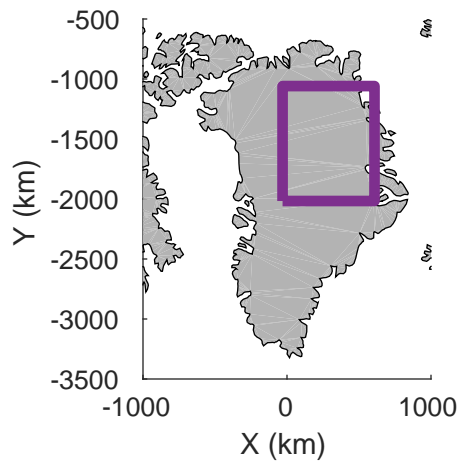


icards 2002_Greenland_P3: "" 20020518_02_017: 15:03:05.6 to 15:08:35.5 GPS




icards 2002_Greenland_P3: "" 20020518_02_017: 15:03:05.6 to 15:08:35.5 GPS




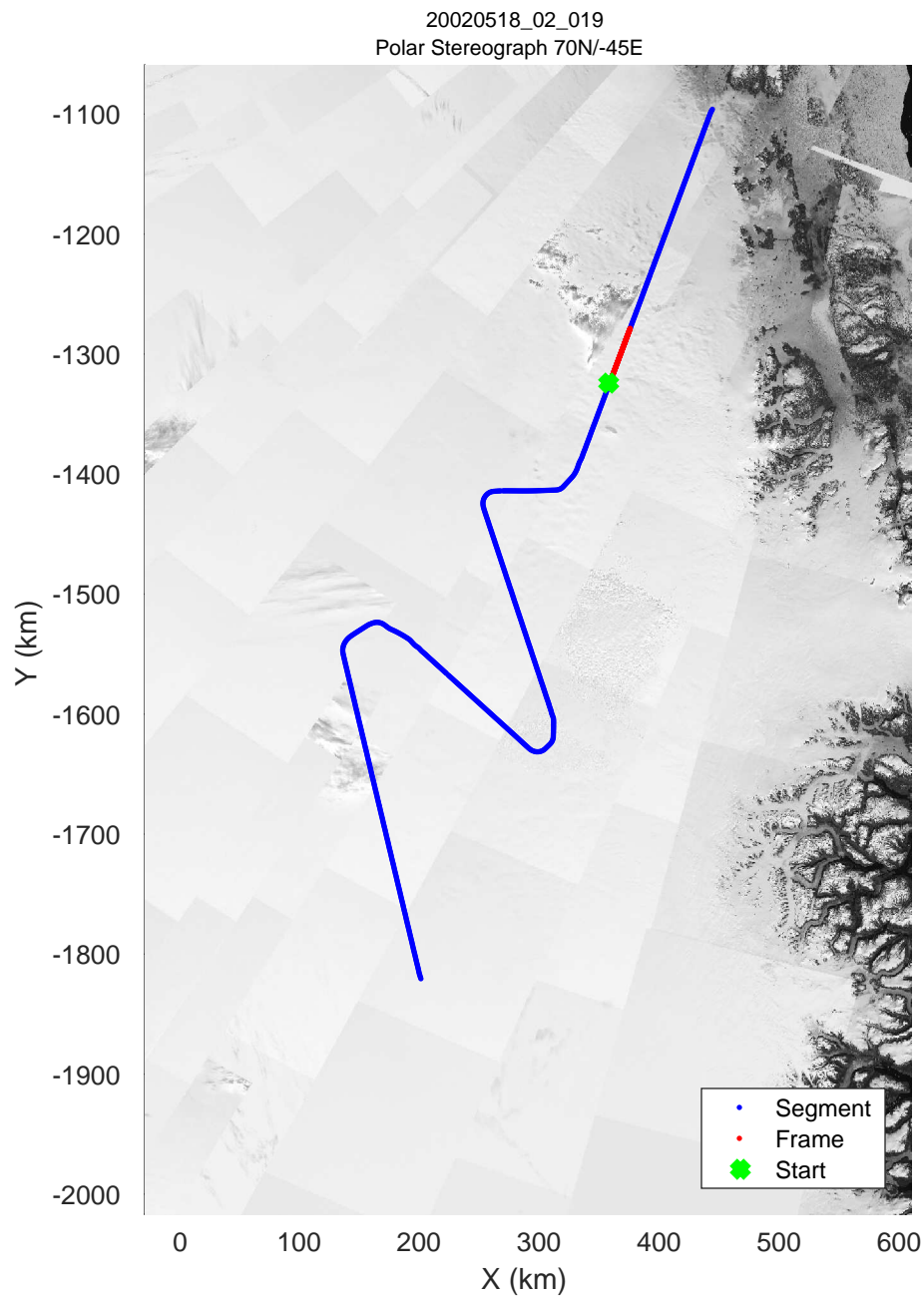
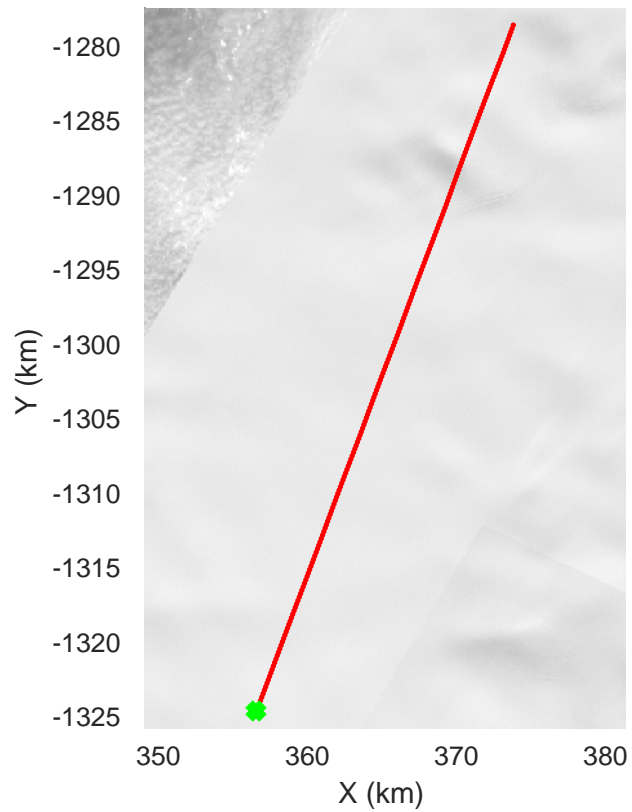
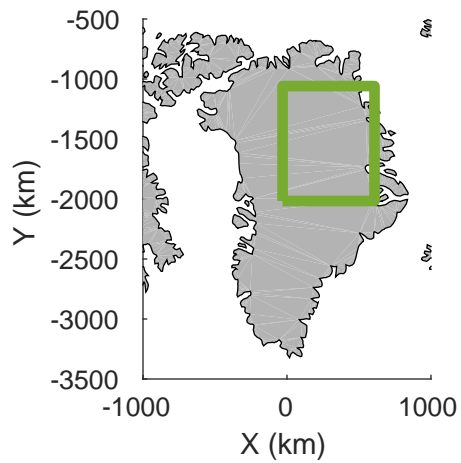


icards 2002_Greenland_P3: "" 20020518_02_018: 15:08:35.8 to 15:14:14.4 GPS




icards 2002_Greenland_P3: "" 20020518_02_018: 15:08:35.8 to 15:14:14.4 GPS




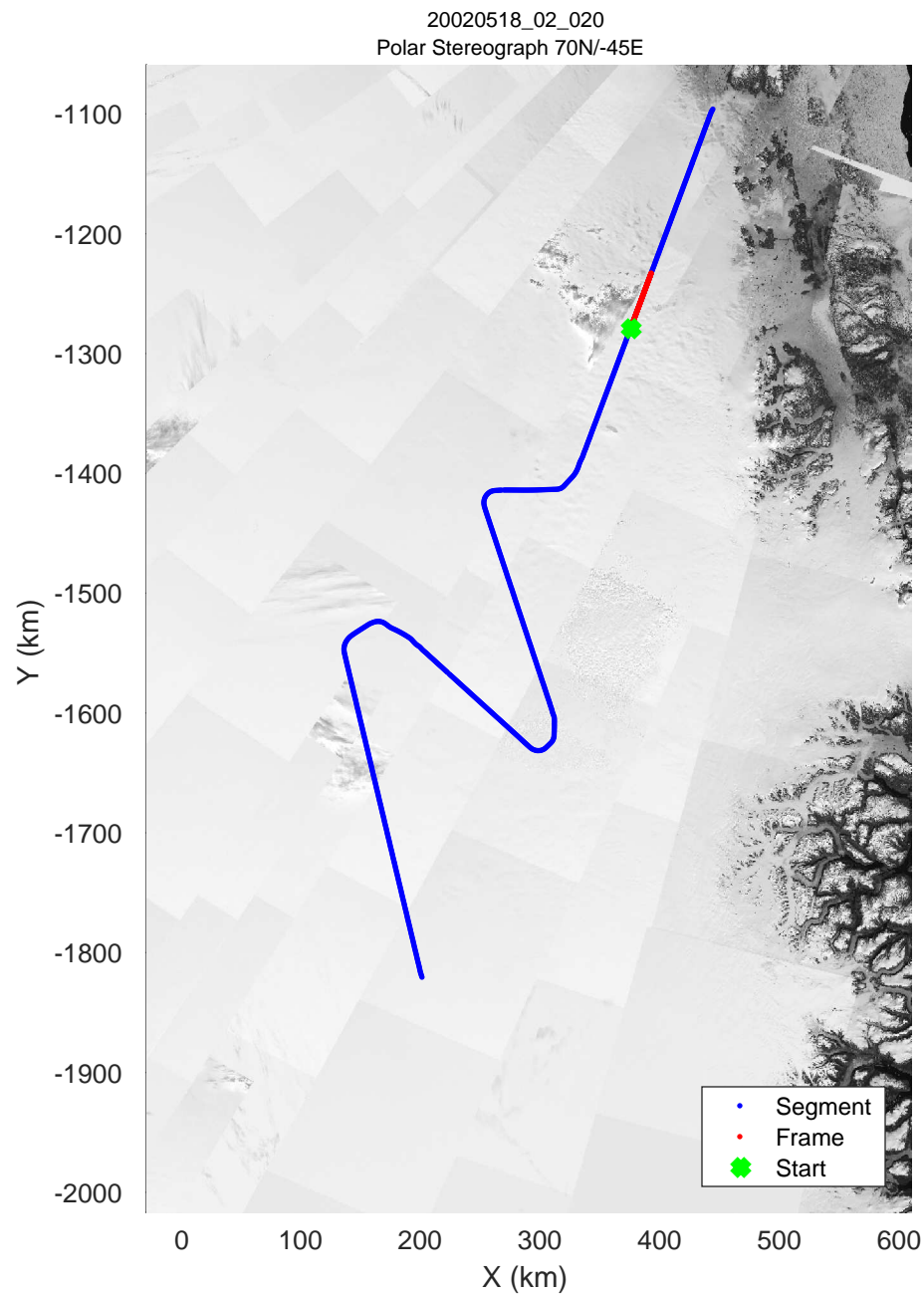
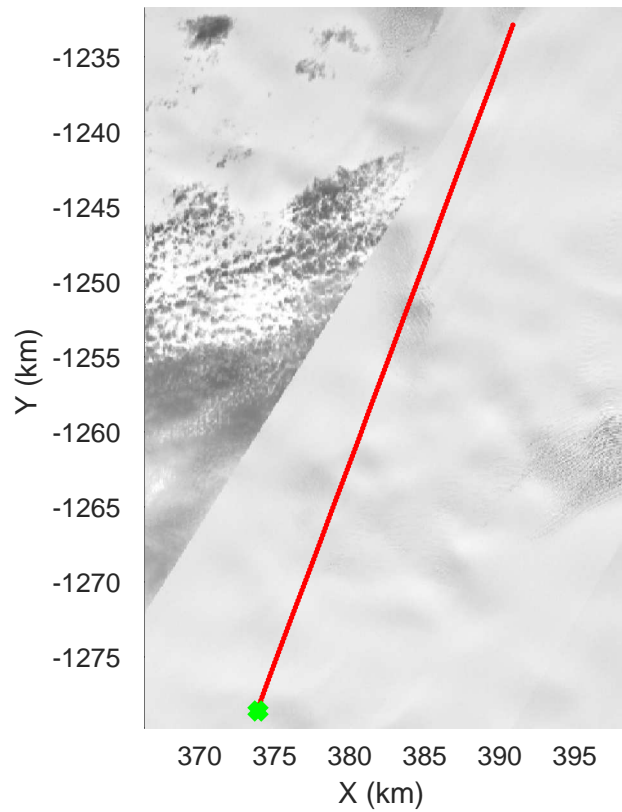
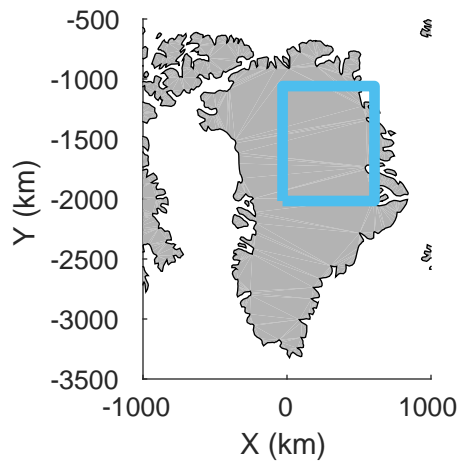


icards 2002_Greenland_P3: "" 20020518_02_019: 15:14:14.6 to 15:20:02.8 GPS




icards 2002_Greenland_P3: "" 20020518_02_019: 15:14:14.6 to 15:20:02.8 GPS

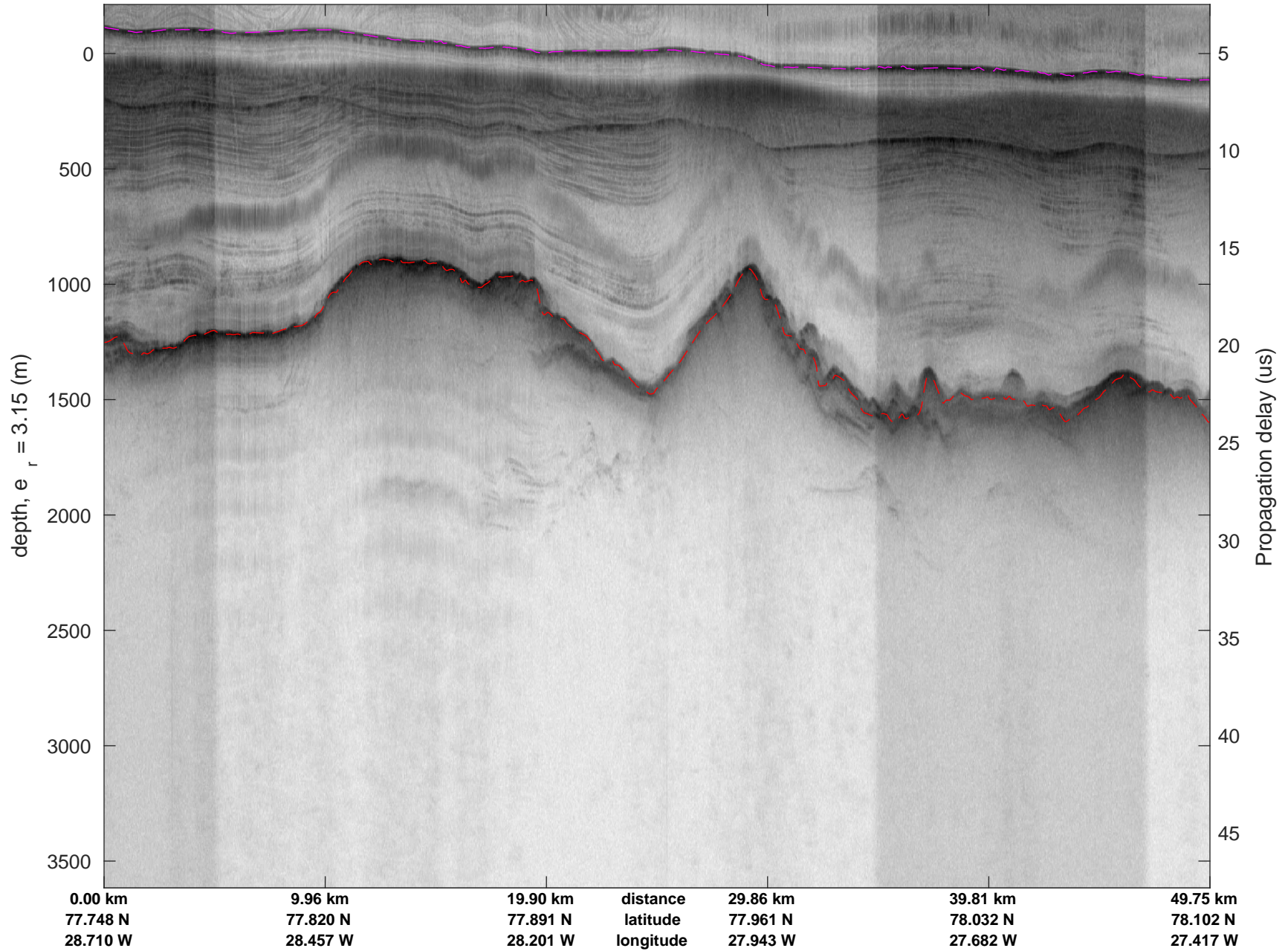


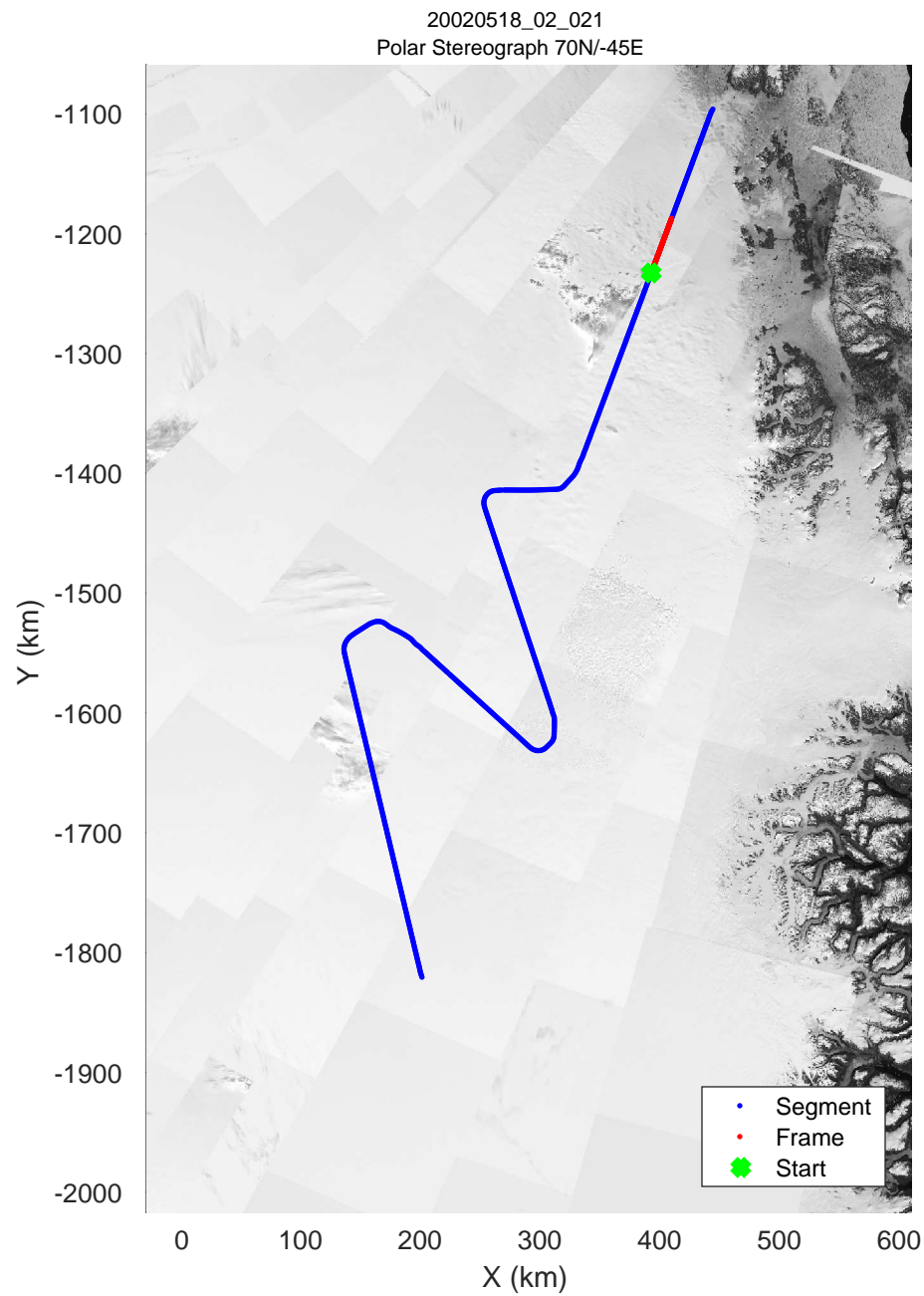

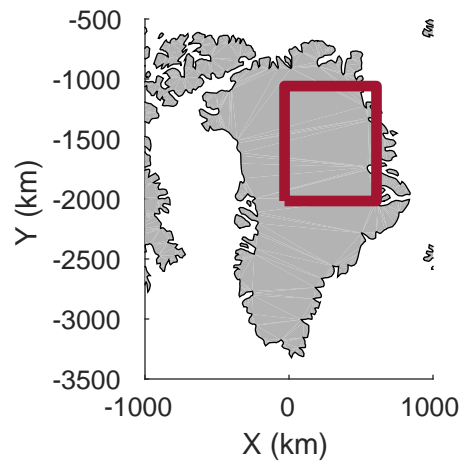


icards 2002_Greenland_P3: "" 20020518_02_020: 15:20:03.0 to 15:25:53.0 GPS




icards 2002_Greenland_P3: "" 20020518_02_020: 15:20:03.0 to 15:25:53.0 GPS




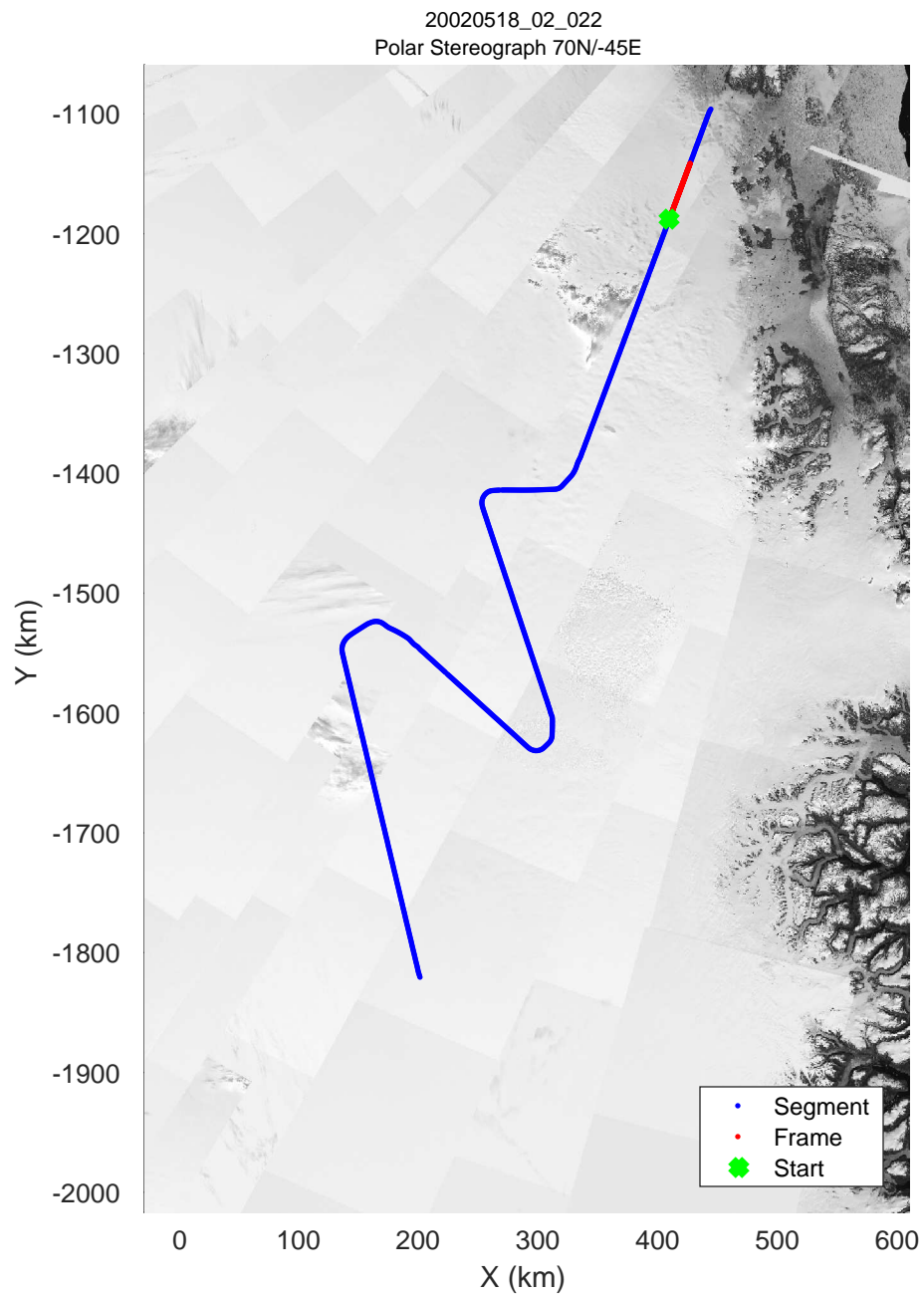
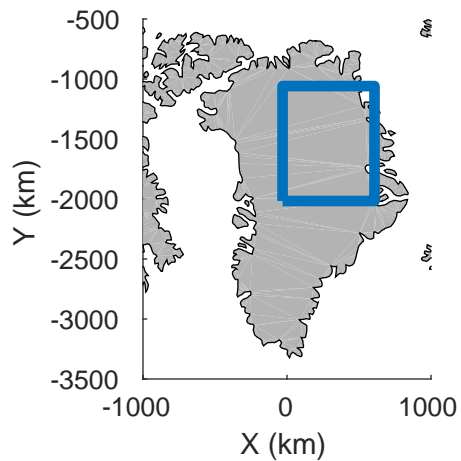


icards 2002_Greenland_P3: "" 20020518_02_021: 15:25:53.2 to 15:31:59.8 GPS




icards 2002_Greenland_P3: "" 20020518_02_021: 15:25:53.2 to 15:31:59.8 GPS




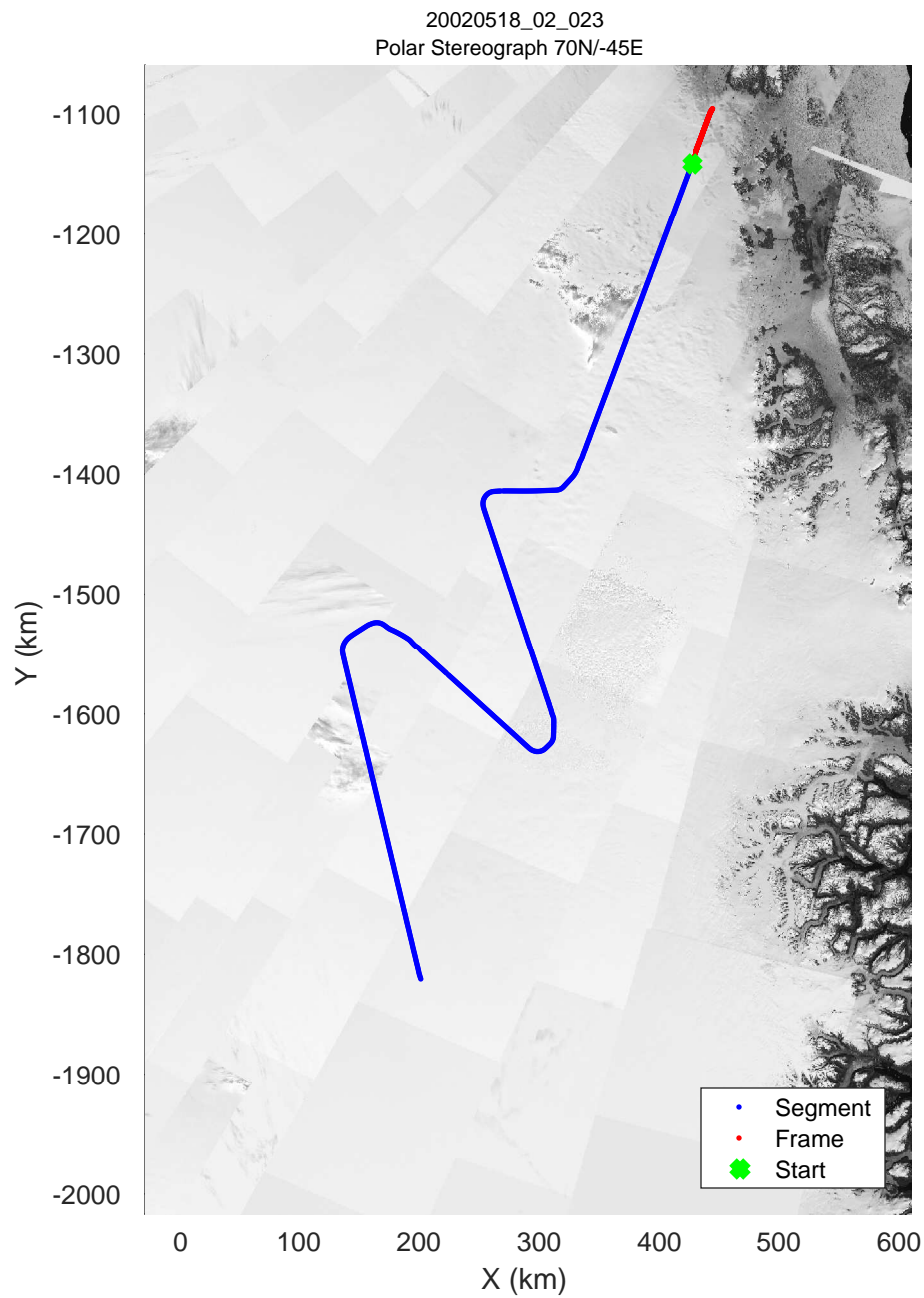

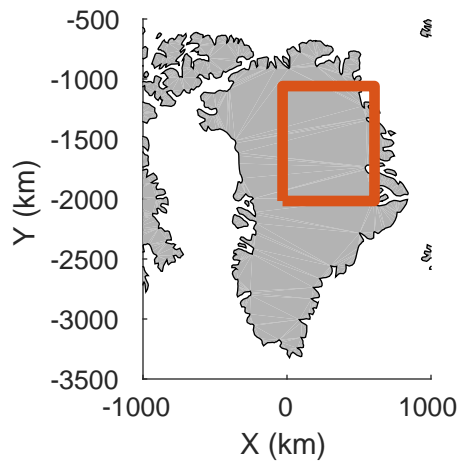


icards 2002_Greenland_P3: "" 20020518_02_022: 15:31:60.0 to 15:38:20.0 GPS




icards 2002_Greenland_P3: "" 20020518_02_022: 15:31:60.0 to 15:38:20.0 GPS





icards 2002_Greenland_P3: "" 20020518_02_023: 15:38:20.2 to 15:44:41.6 GPS



icards 2002_Greenland_P3: "" 20020518_02_023: 15:38:20.2 to 15:44:41.6 GPS

