
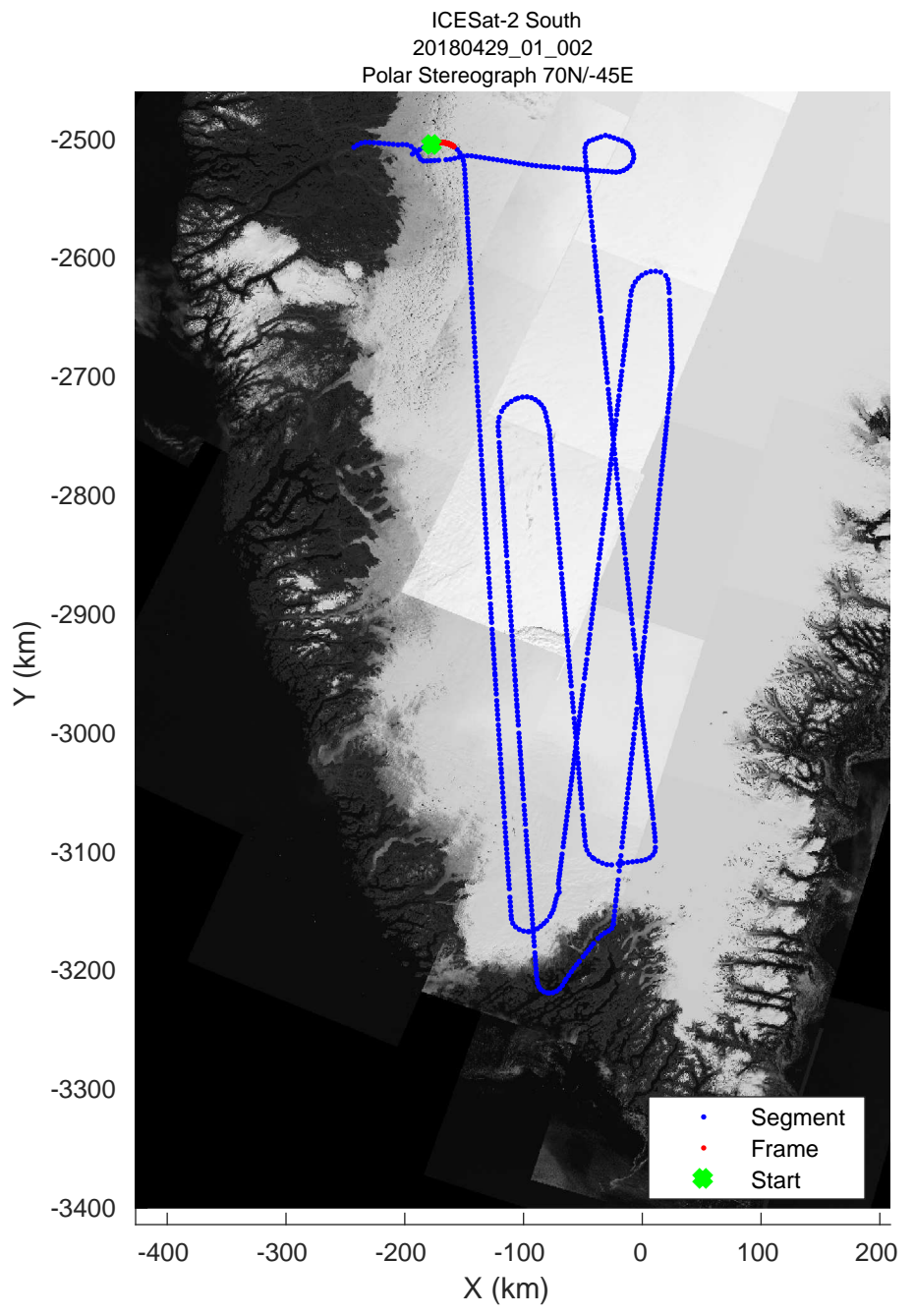
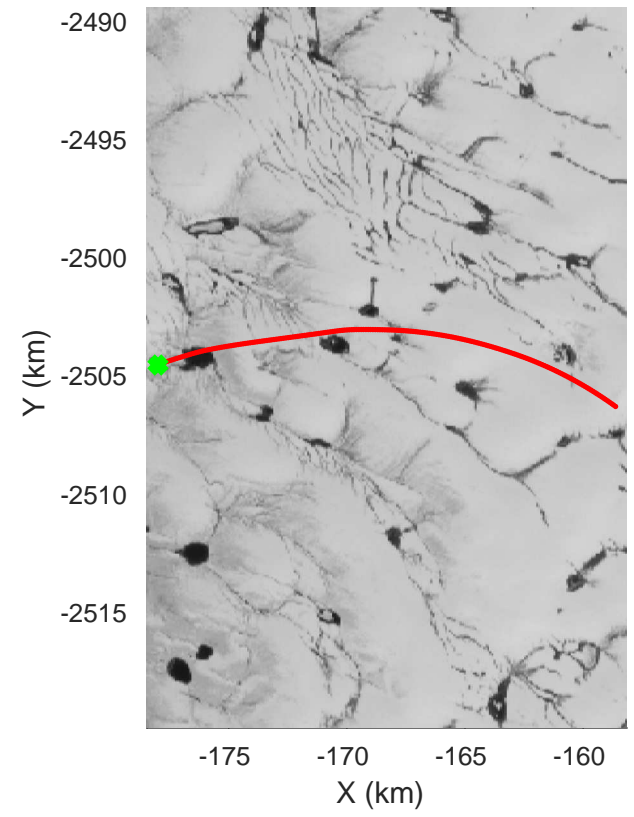
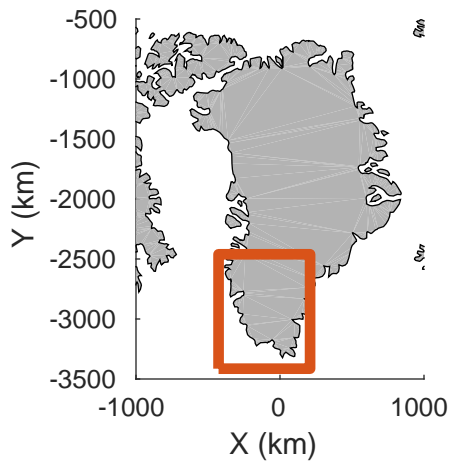



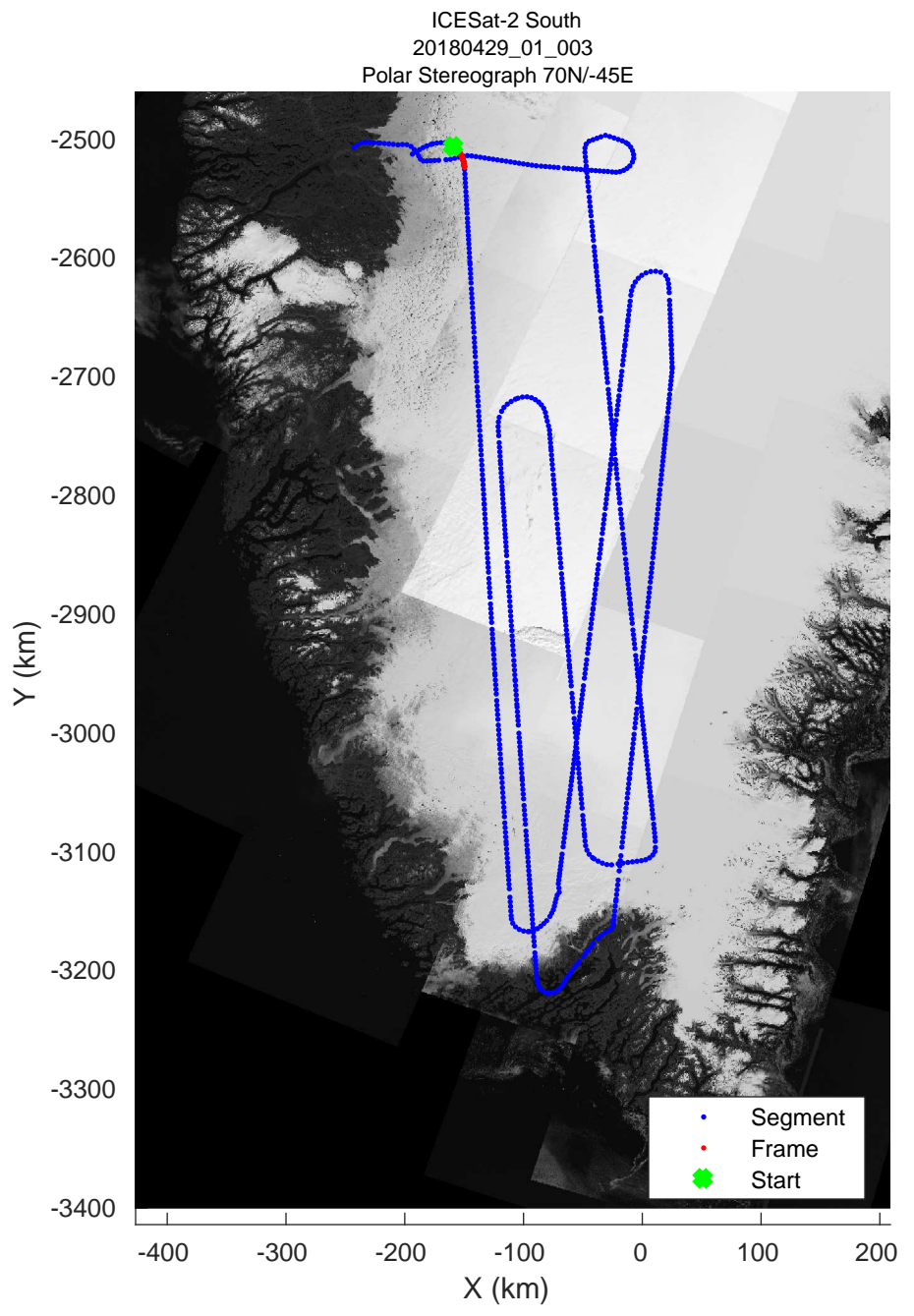

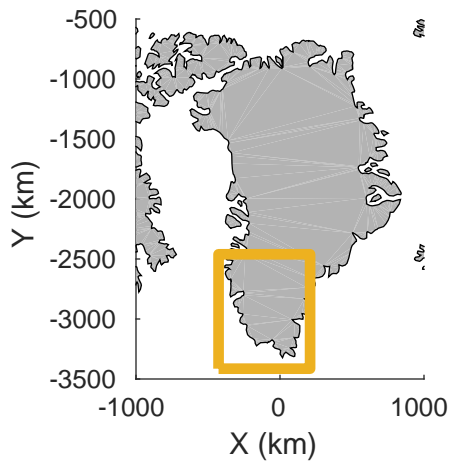
accum 2018_Greenland_P3: "ICESat-2 South" 20180429_01_001: 11:15:26.1 to 11:17:59.4 GPS






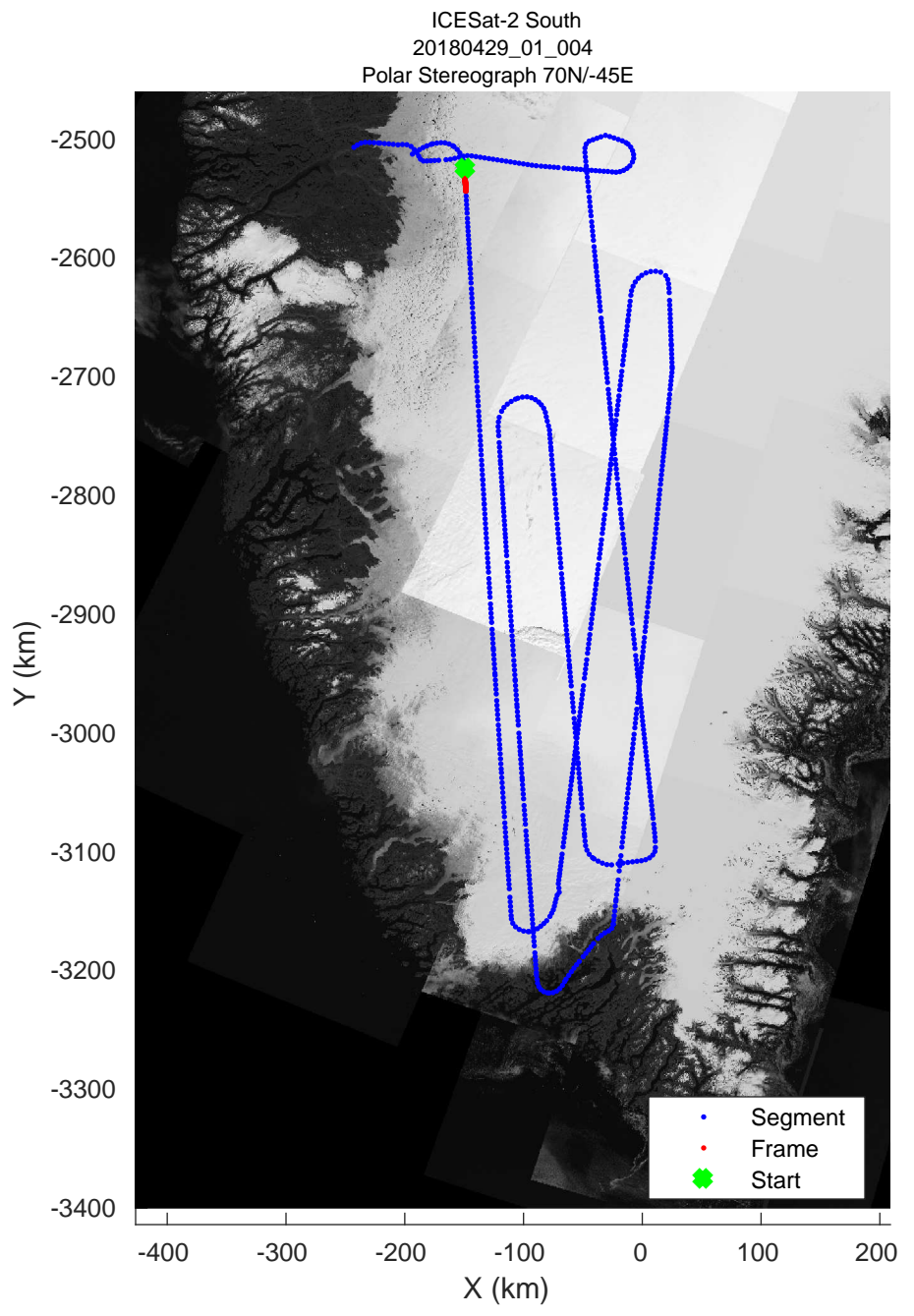
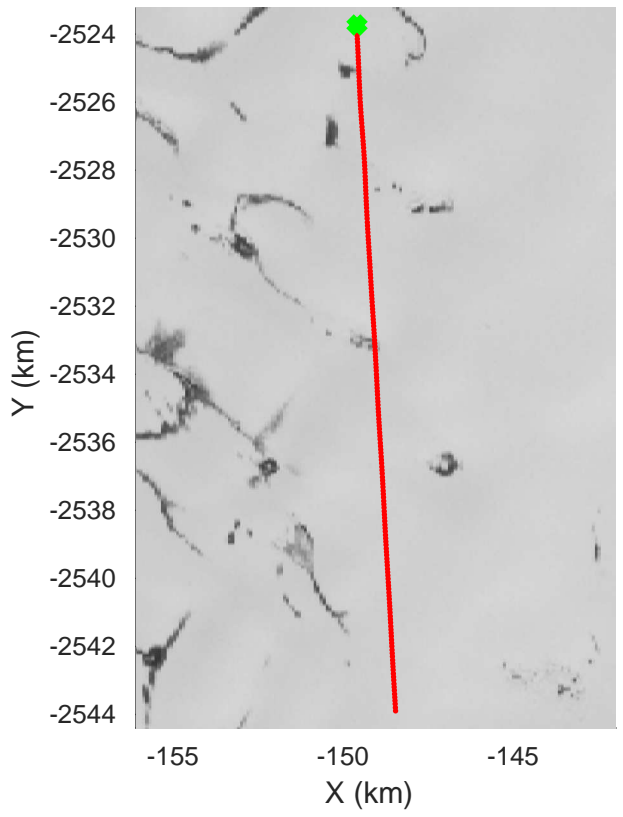
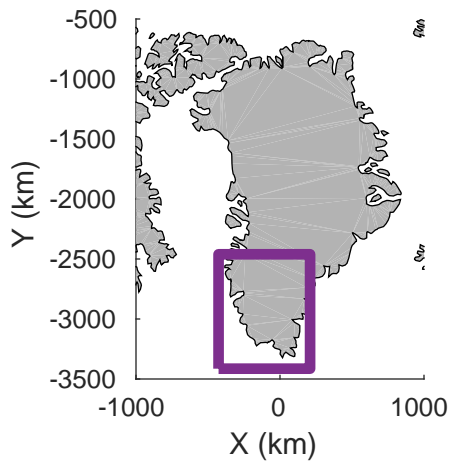
accum 2018_Greenland_P3: "ICESat-2 South" 20180429_01_002: 11:17:59.6 to 11:20:34.6 GPS






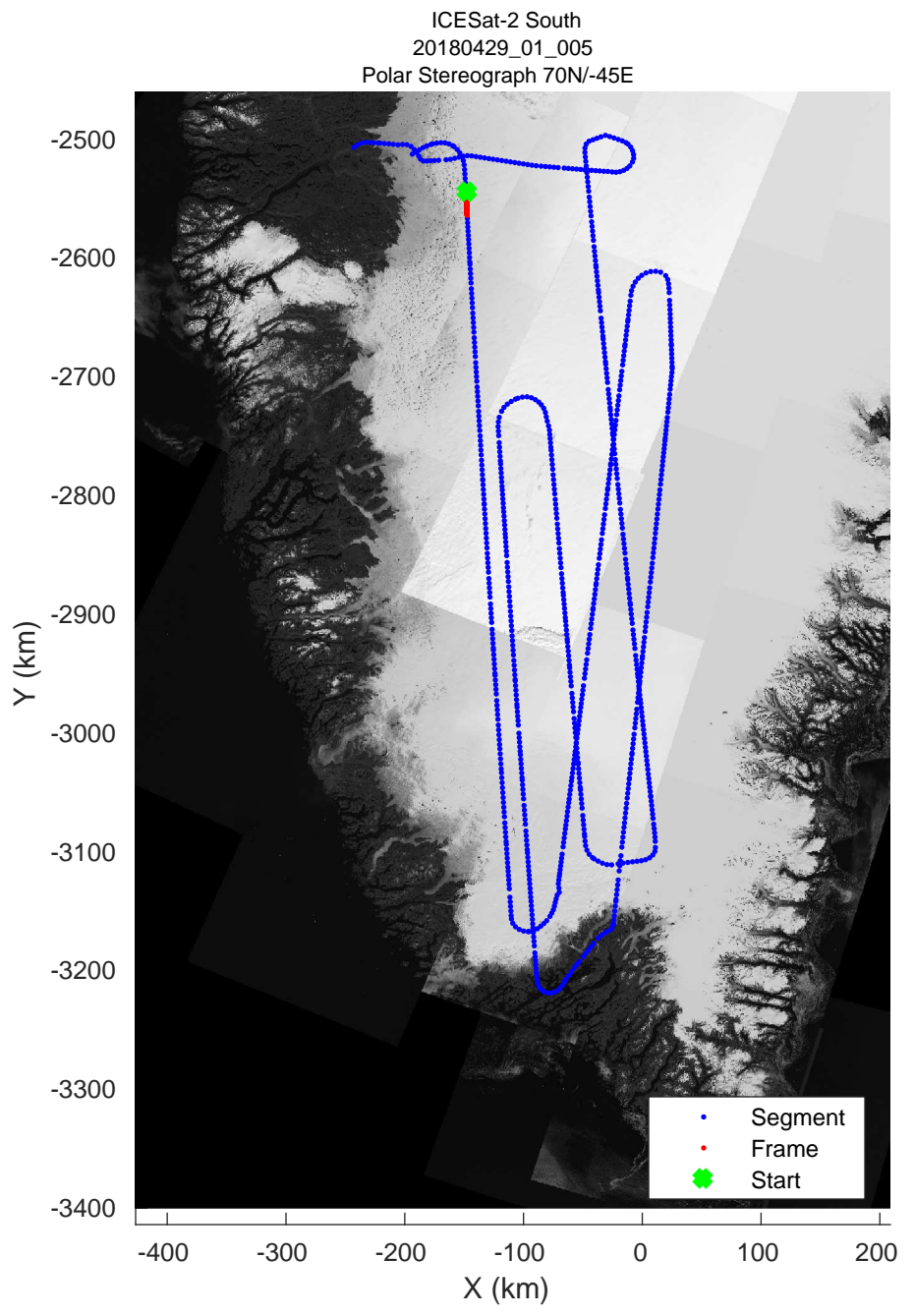

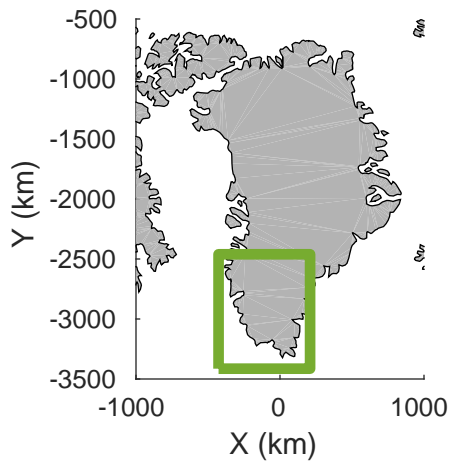
accum 2018_Greenland_P3: "ICESat-2 South" 20180429_01_003: 11:20:34.7 to 11:23:05.1 GPS






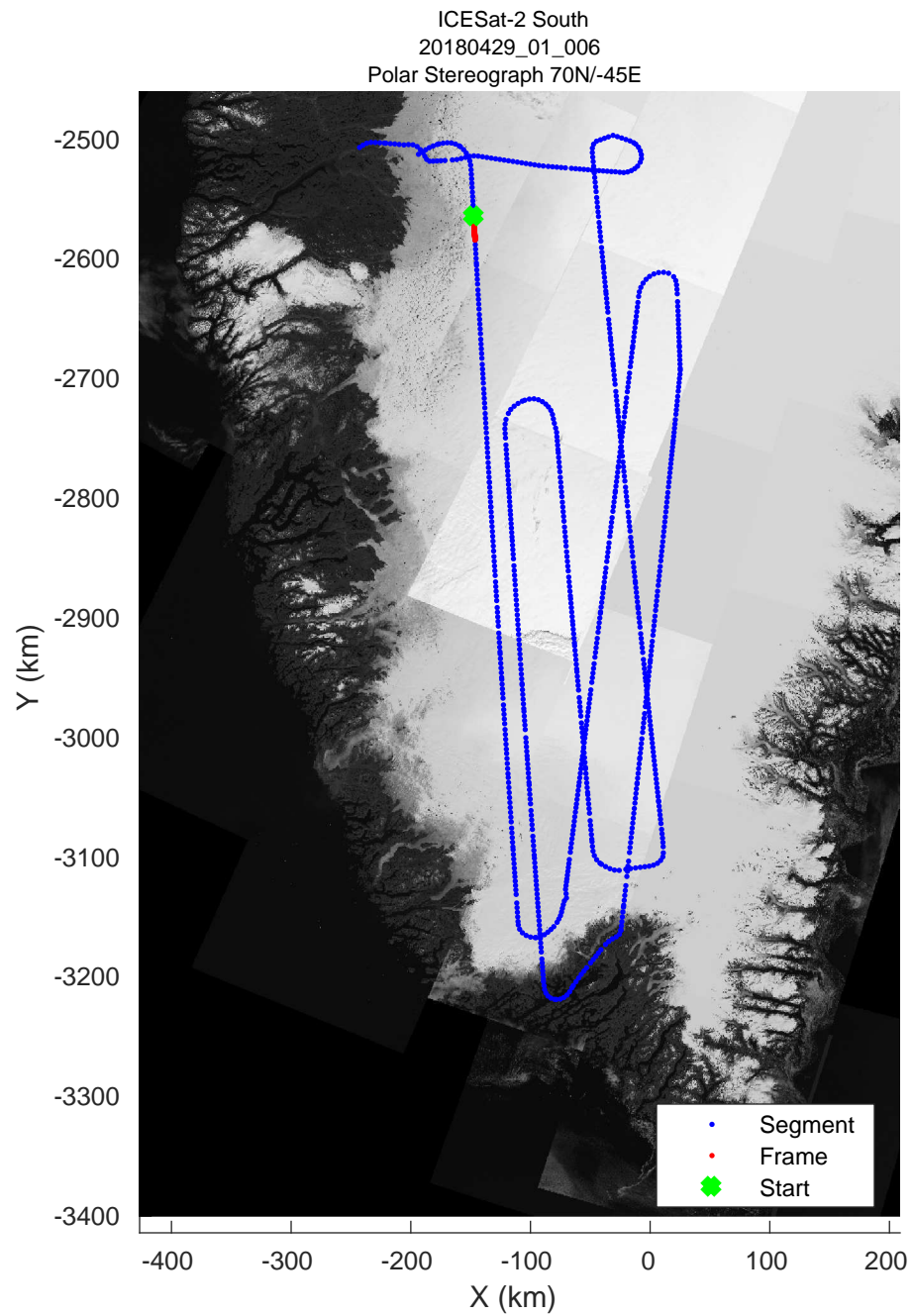
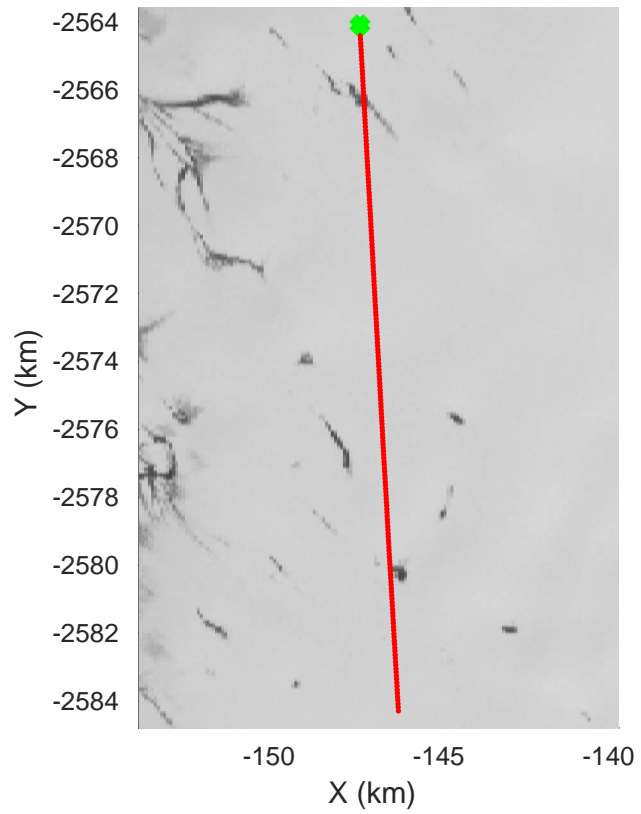
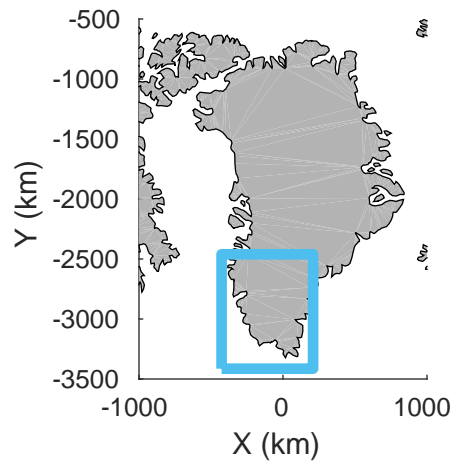
accum 2018_Greenland_P3: "ICESat-2 South" 20180429_01_004: 11:23:05.2 to 11:25:33.2 GPS






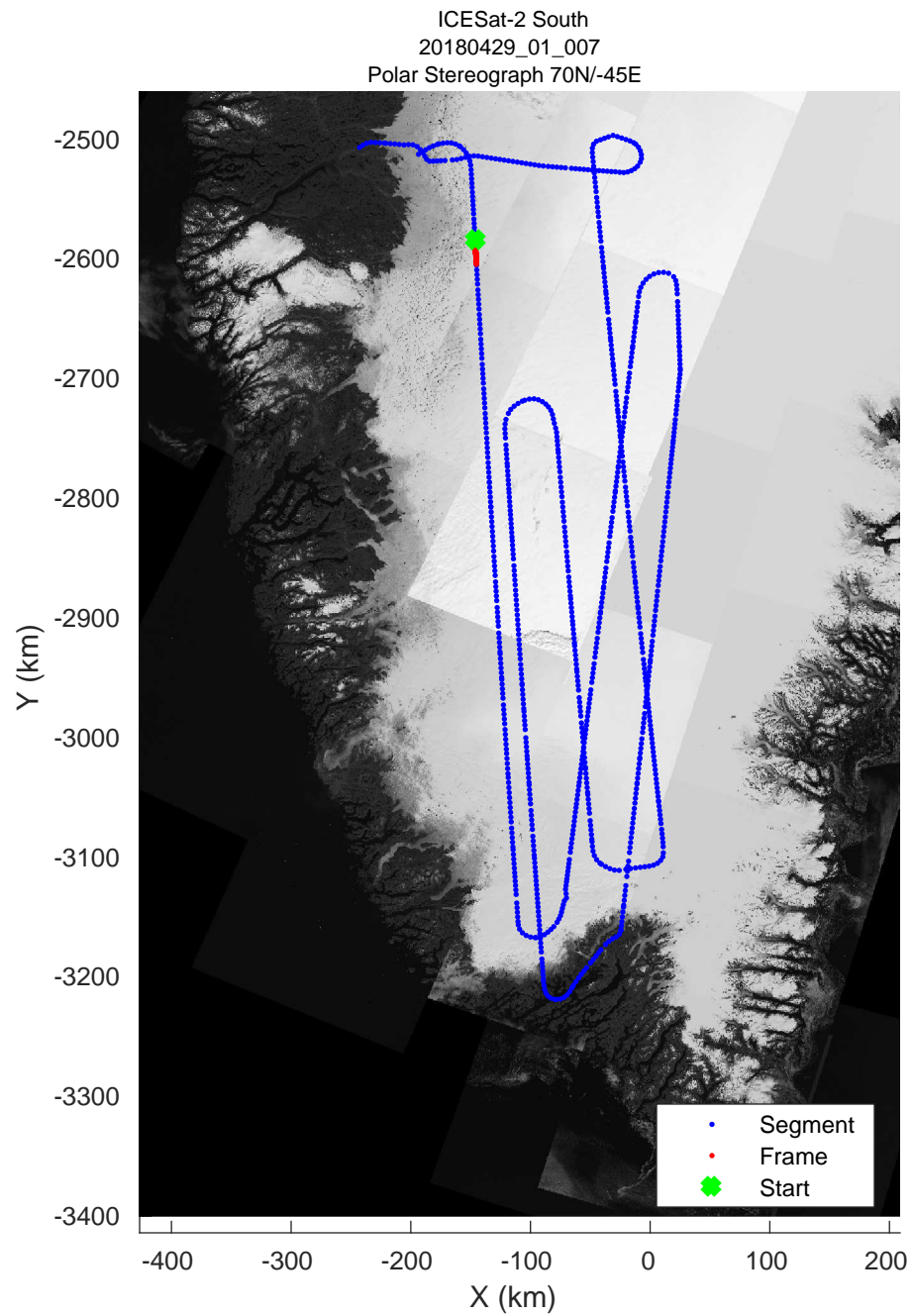

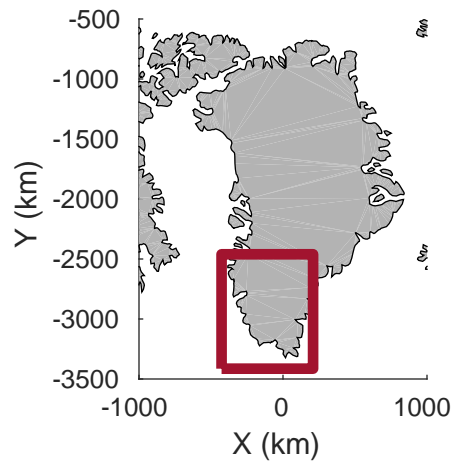
accum 2018_Greenland_P3: "ICESat-2 South" 20180429_01_005: 11:25:33.3 to 11:28:04.0 GPS






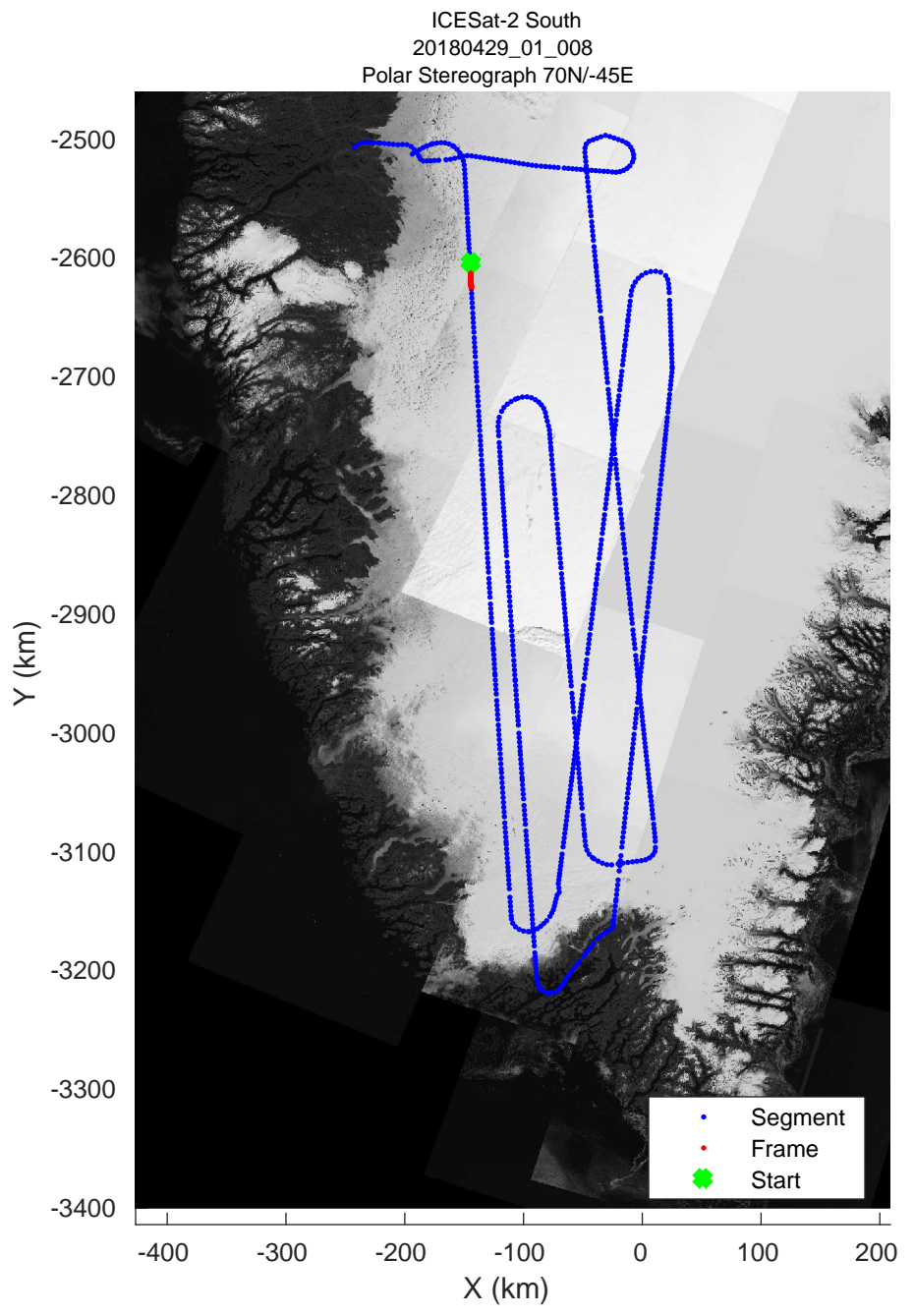

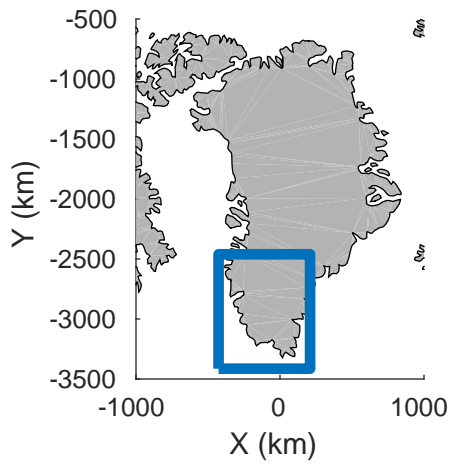
accum 2018_Greenland_P3: "ICESat-2 South" 20180429_01_006: 11:28:04.1 to 11:30:35.7 GPS






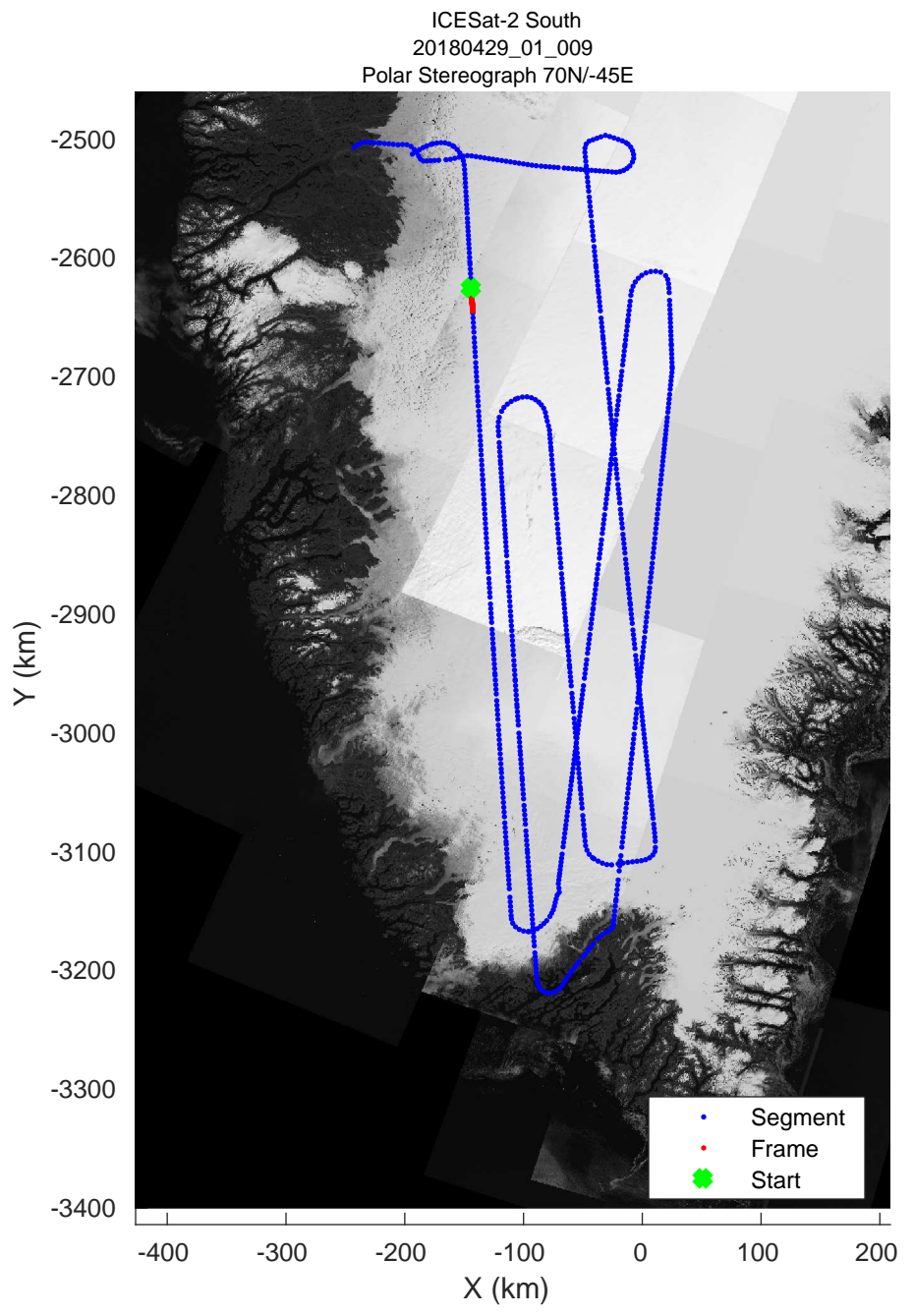

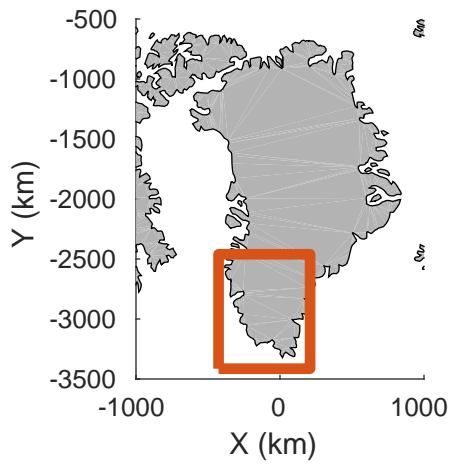
accum 2018_Greenland_P3: "ICESat-2 South" 20180429_01_007: 11:30:35.8 to 11:32:59.4 GPS






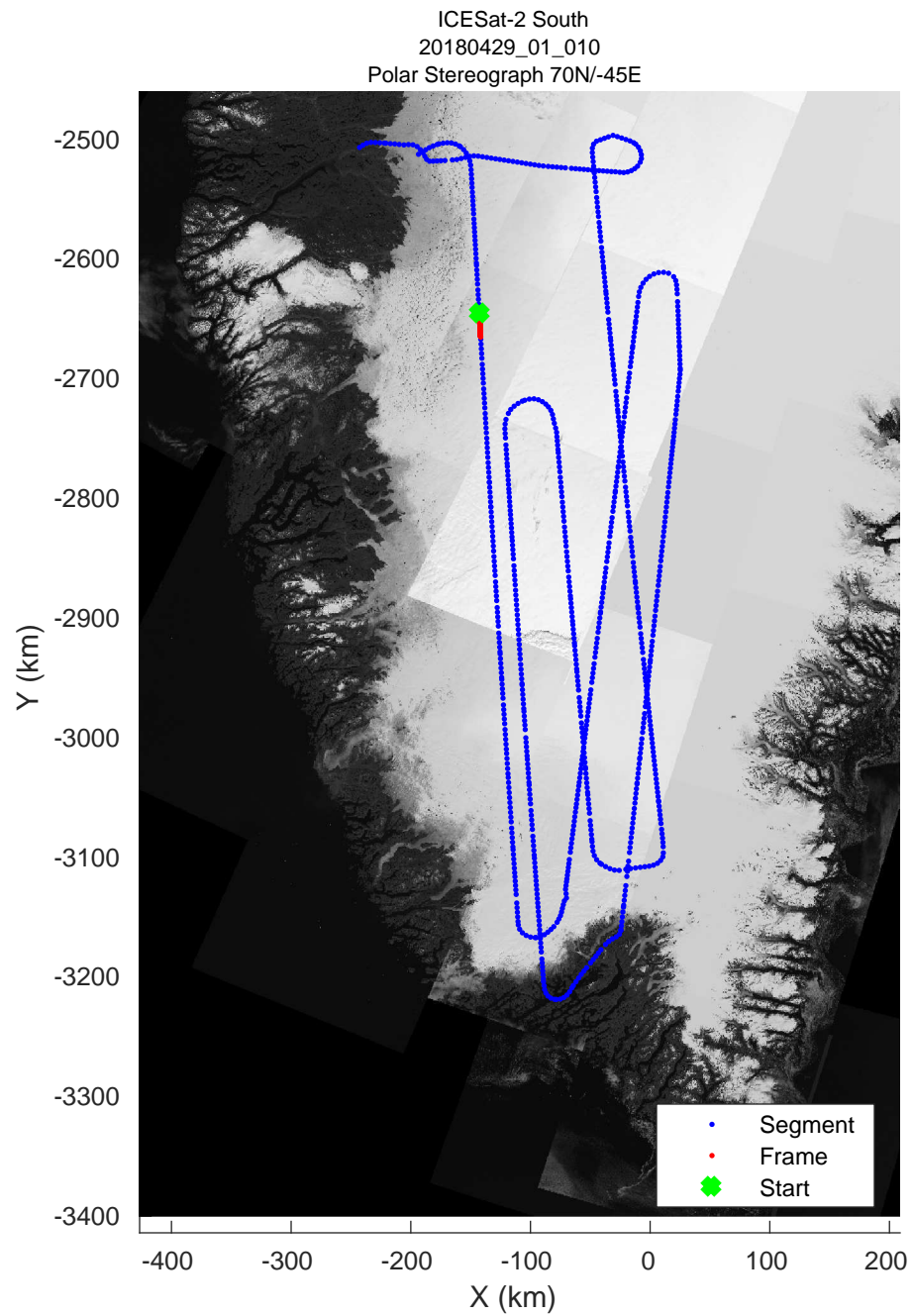

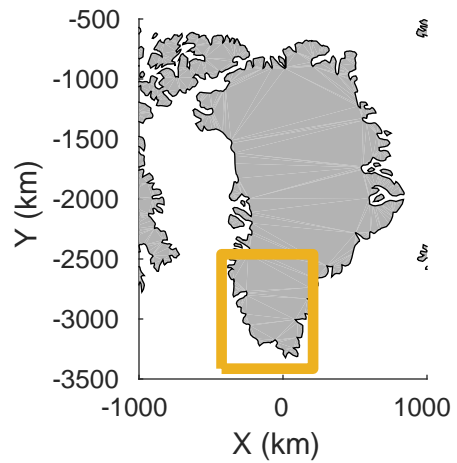
accum 2018_Greenland_P3: "ICESat-2 South" 20180429_01_008: 11:32:59.5 to 11:35:18.5 GPS






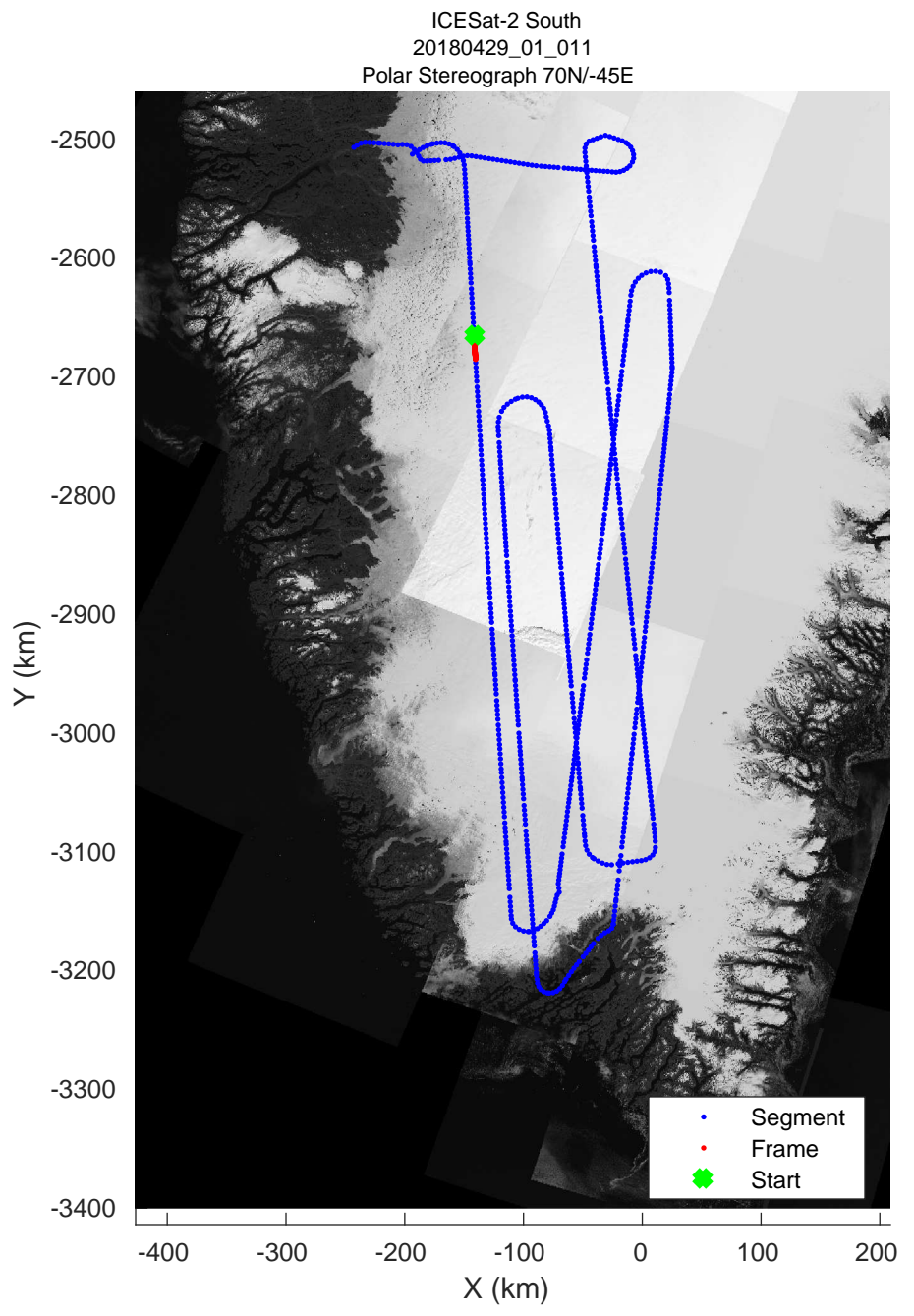
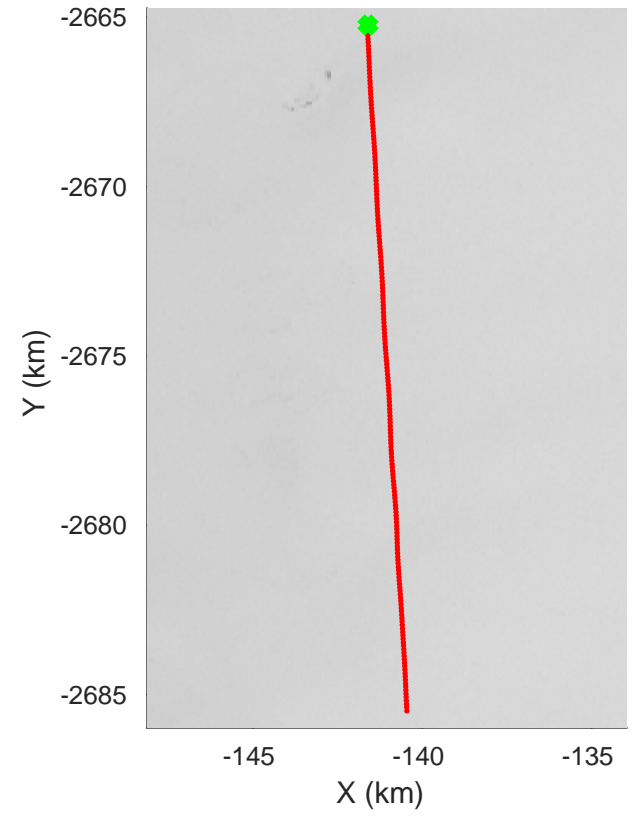
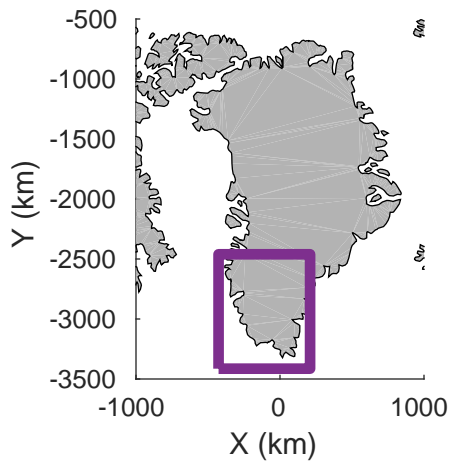
accum 2018_Greenland_P3: "ICESat-2 South" 20180429_01_009: 11:35:18.6 to 11:37:35.9 GPS






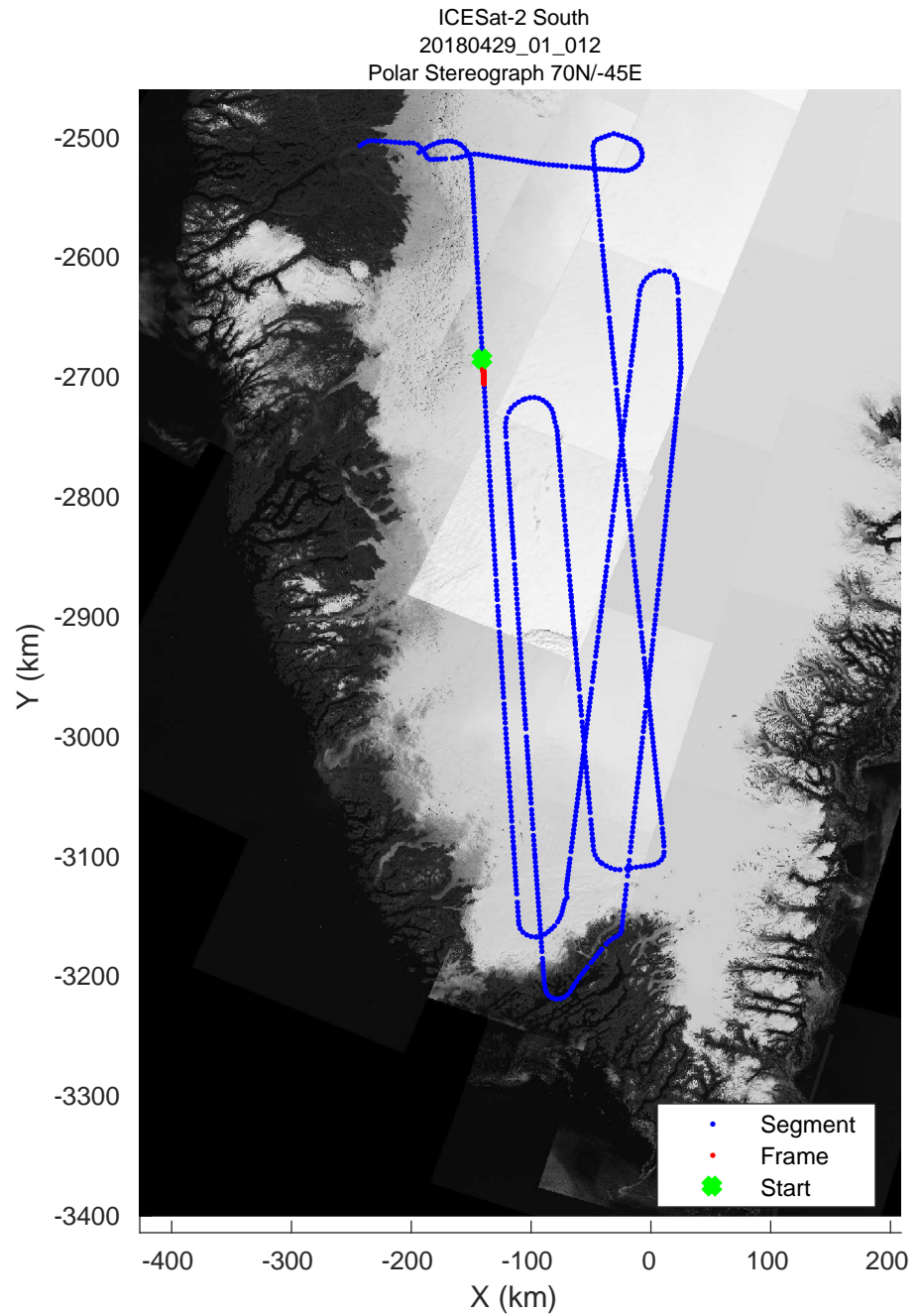

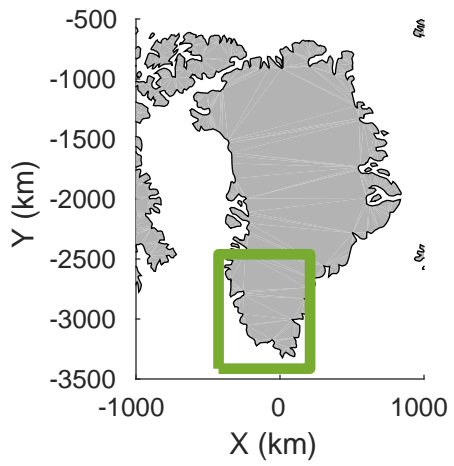
accum 2018_Greenland_P3: "ICESat-2 South" 20180429_01_010: 11:37:36.0 to 11:39:52.1 GPS






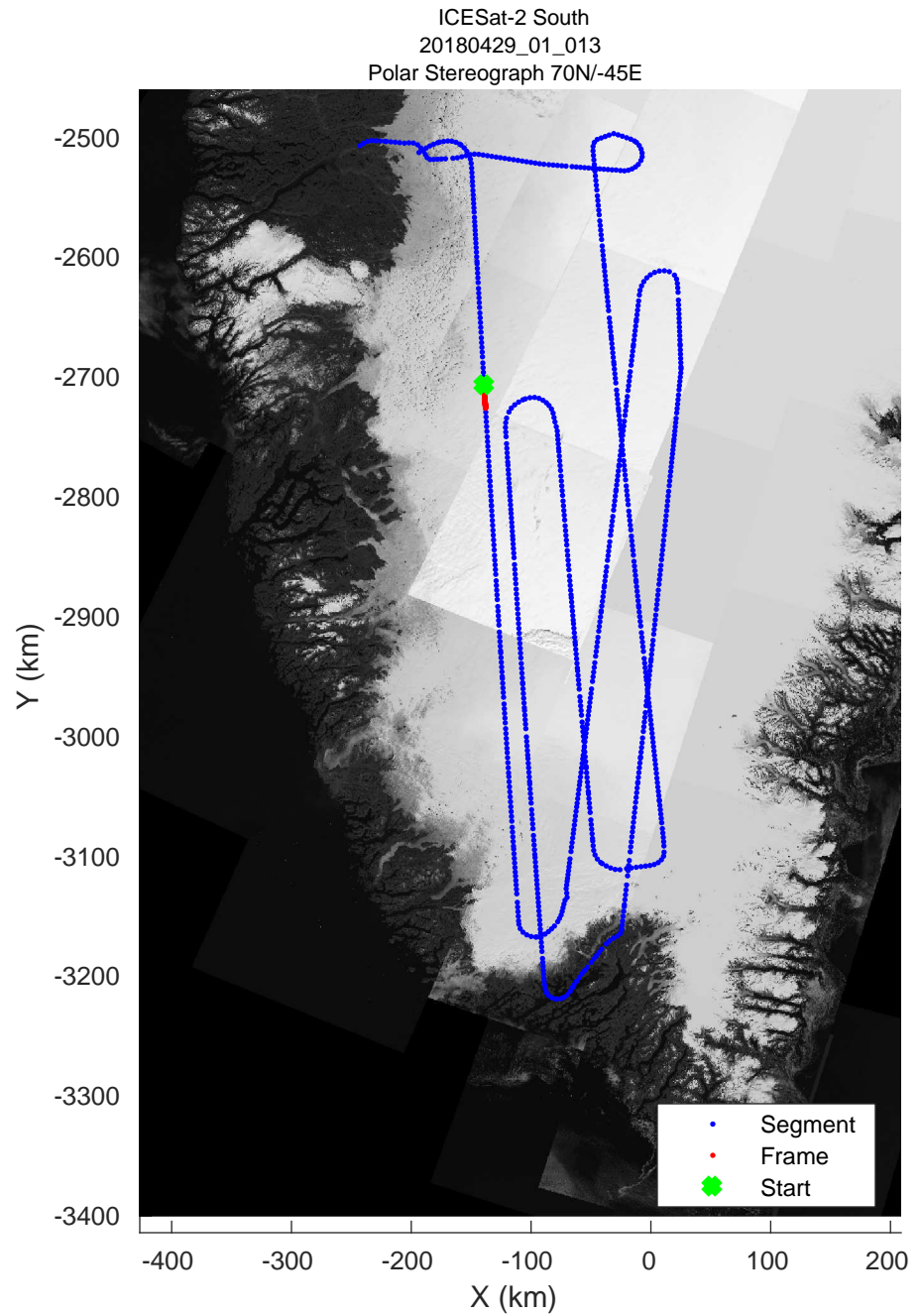

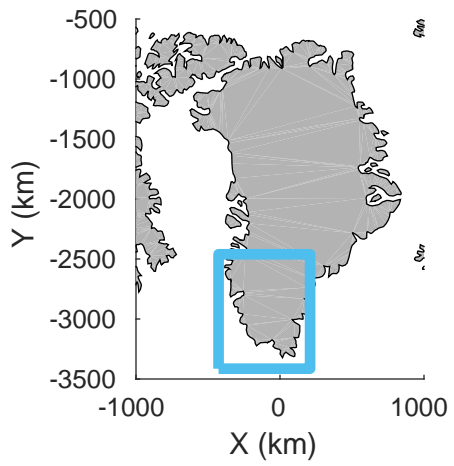
accum 2018_Greenland_P3: "ICESat-2 South" 20180429_01_011: 11:39:52.2 to 11:42:10.3 GPS






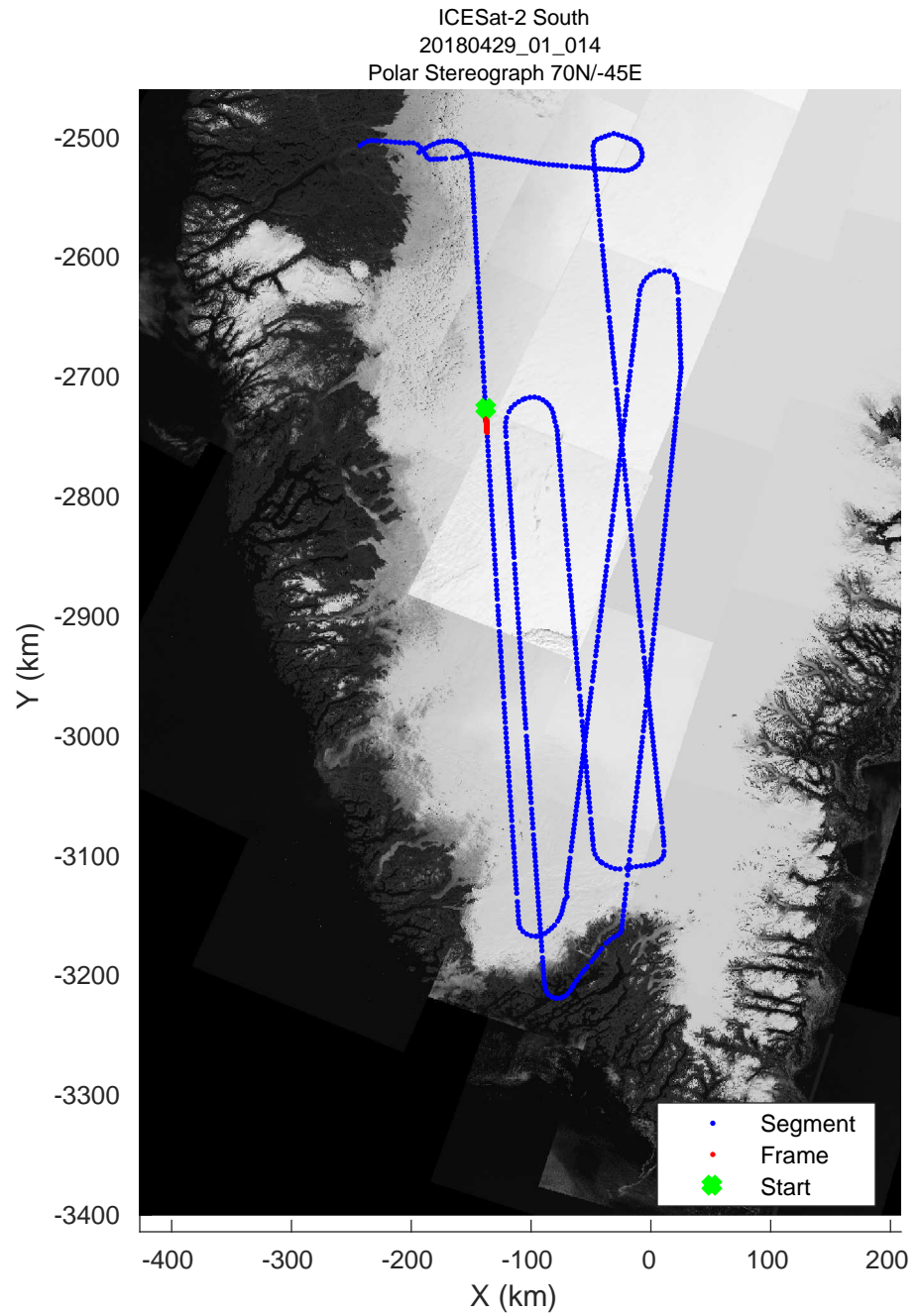

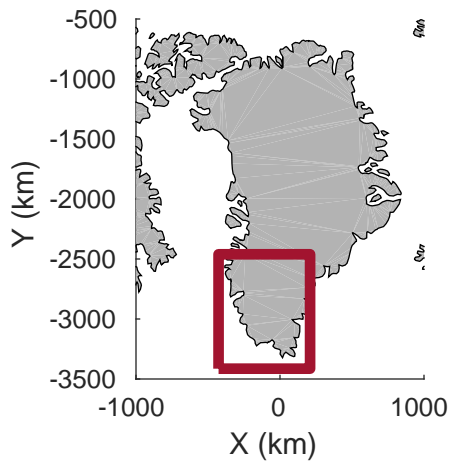
accum 2018_Greenland_P3: "ICESat-2 South" 20180429_01_012: 11:42:10.4 to 11:44:29.7 GPS






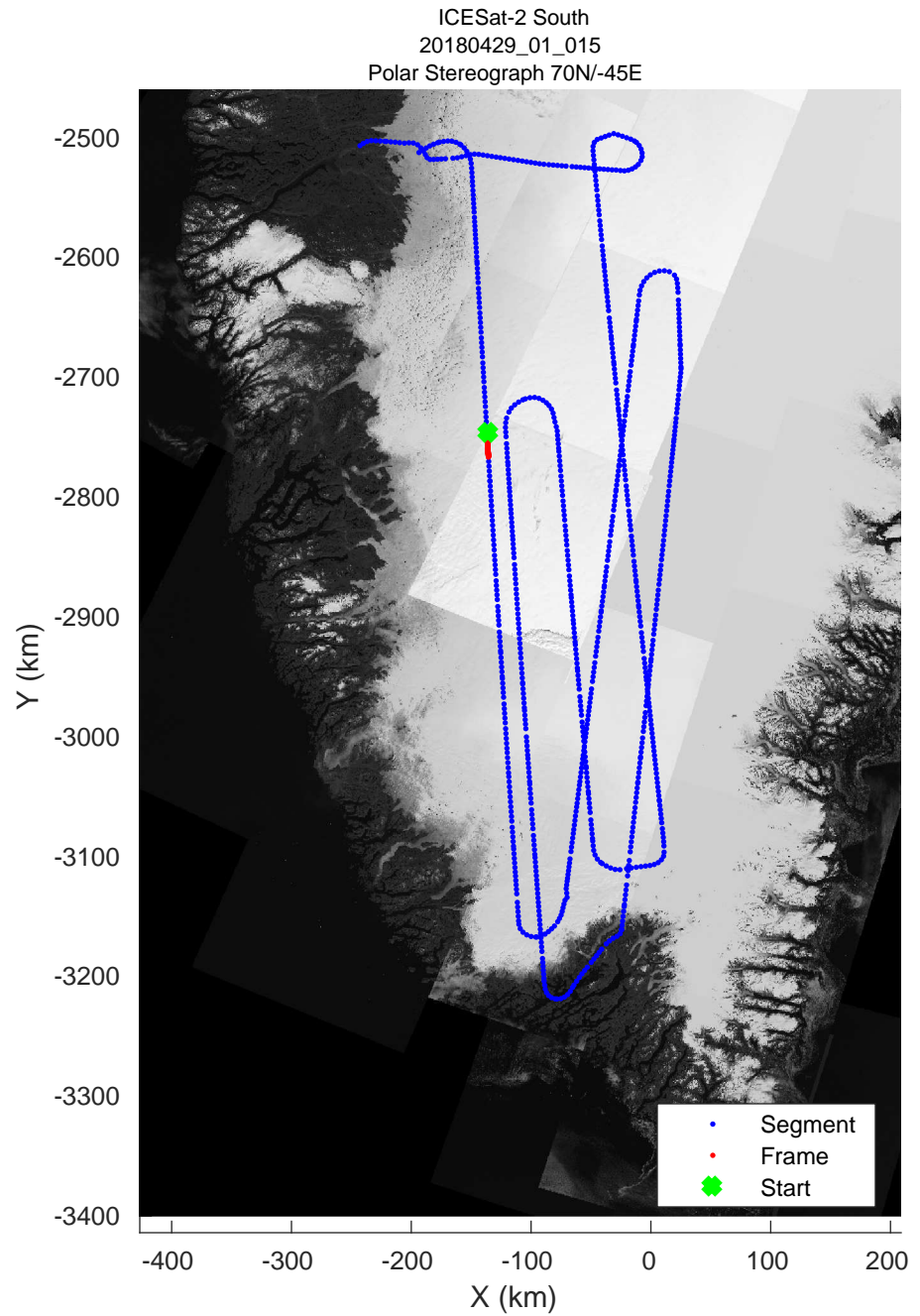

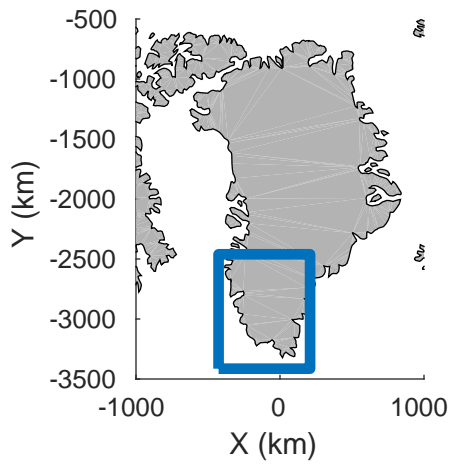
accum 2018_Greenland_P3: "ICESat-2 South" 20180429_01_013: 11:44:29.8 to 11:46:47.9 GPS






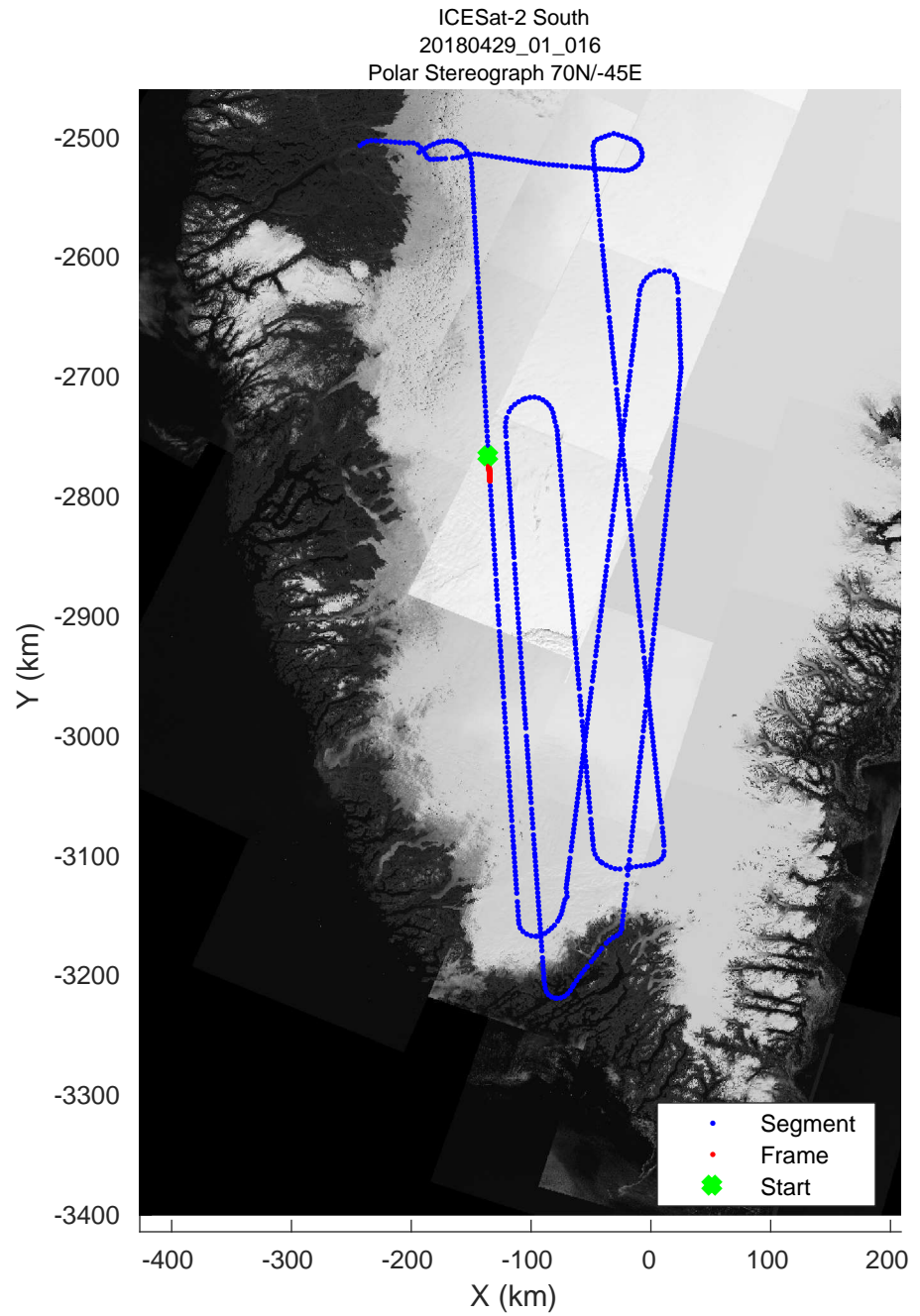

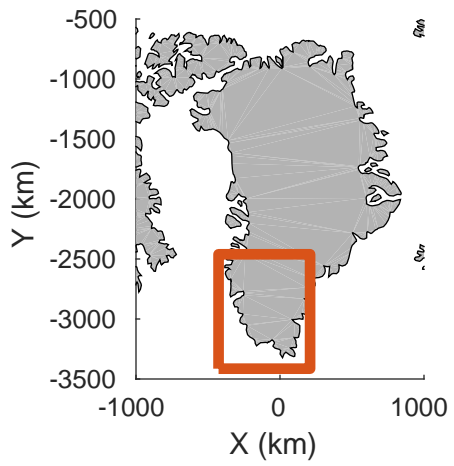
accum 2018_Greenland_P3: "ICESat-2 South" 20180429_01_014: 11:46:48.0 to 11:49:04.0 GPS






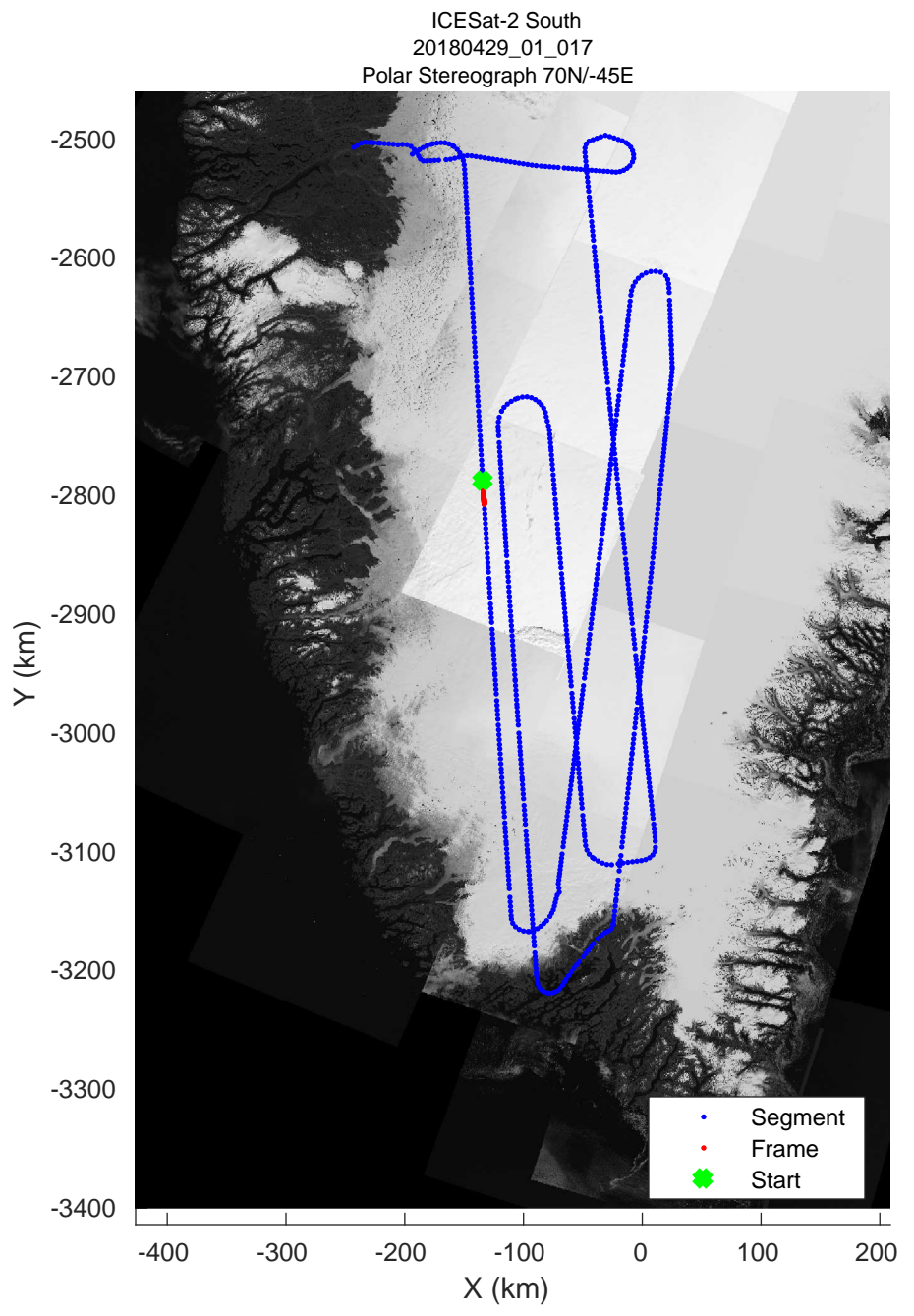
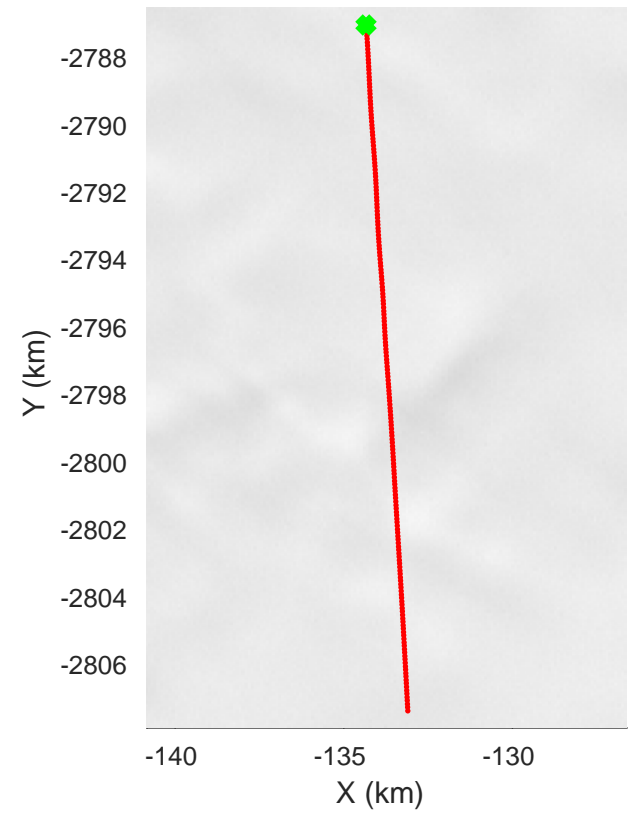
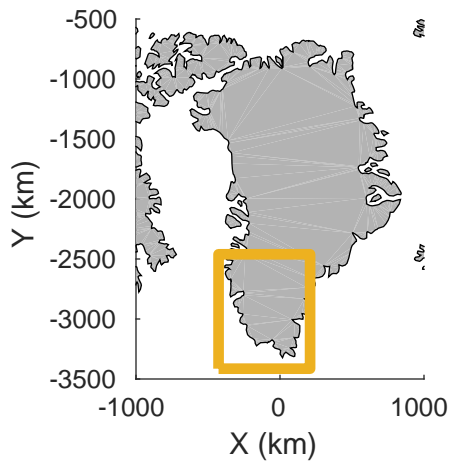
accum 2018_Greenland_P3: "ICESat-2 South" 20180429_01_015: 11:49:04.1 to 11:51:20.8 GPS






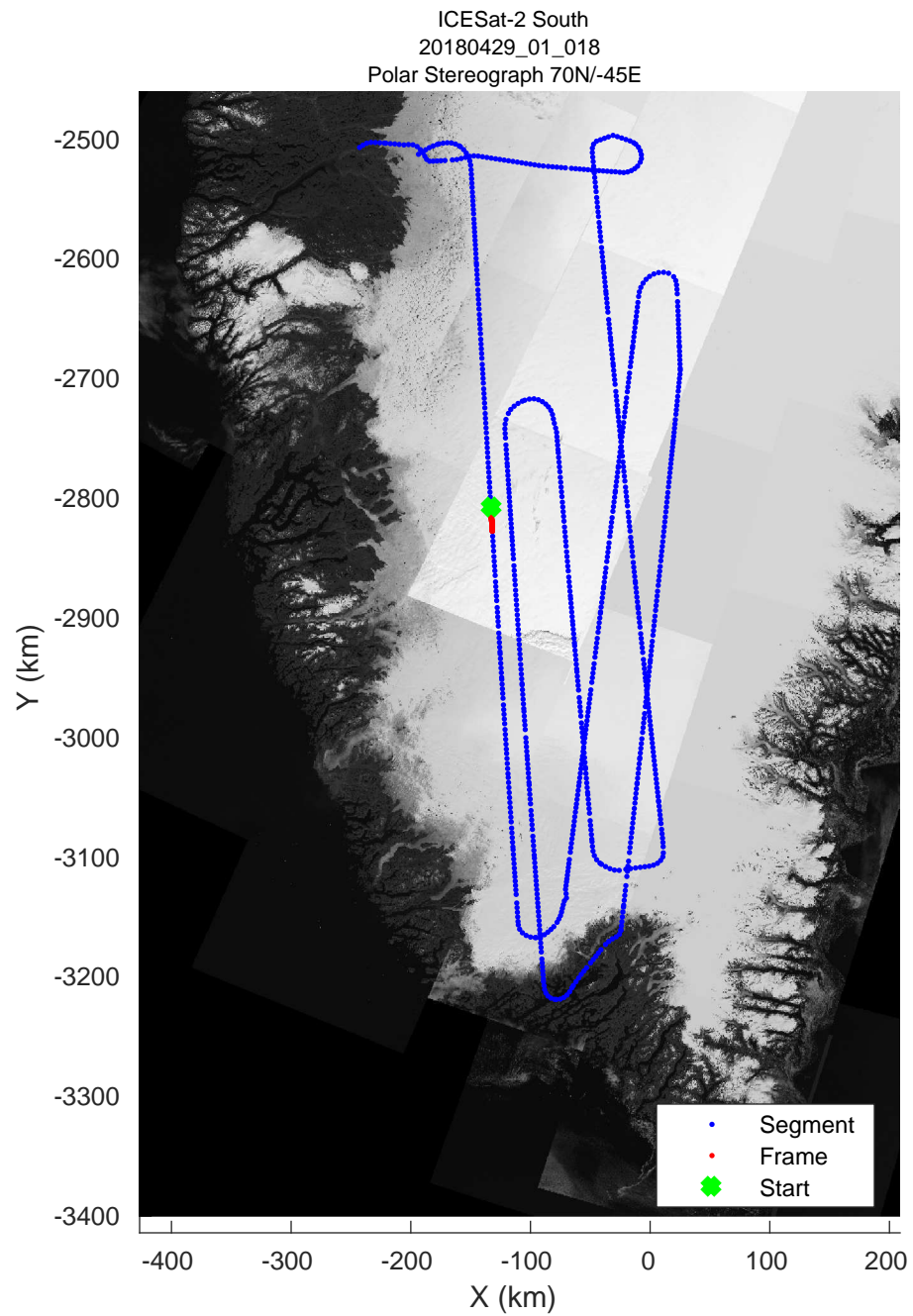
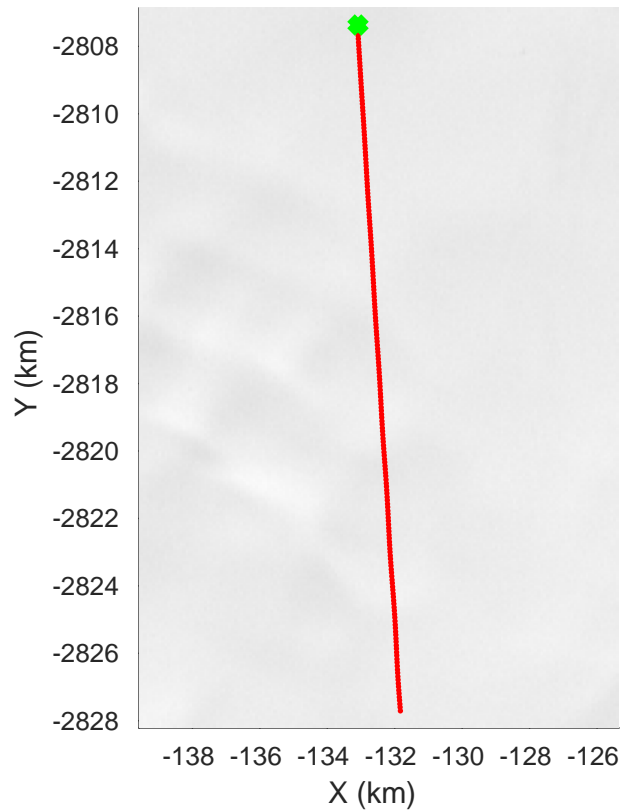
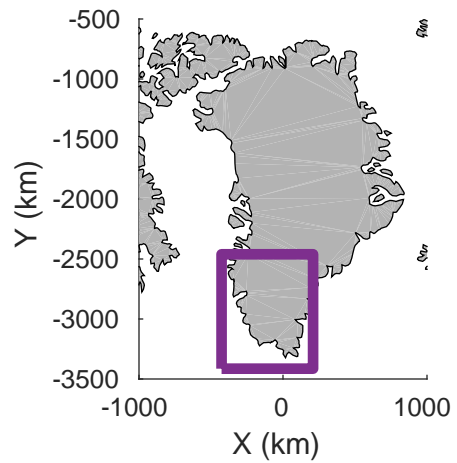
accum 2018_Greenland_P3: "ICESat-2 South" 20180429_01_016: 11:51:20.9 to 11:53:36.8 GPS






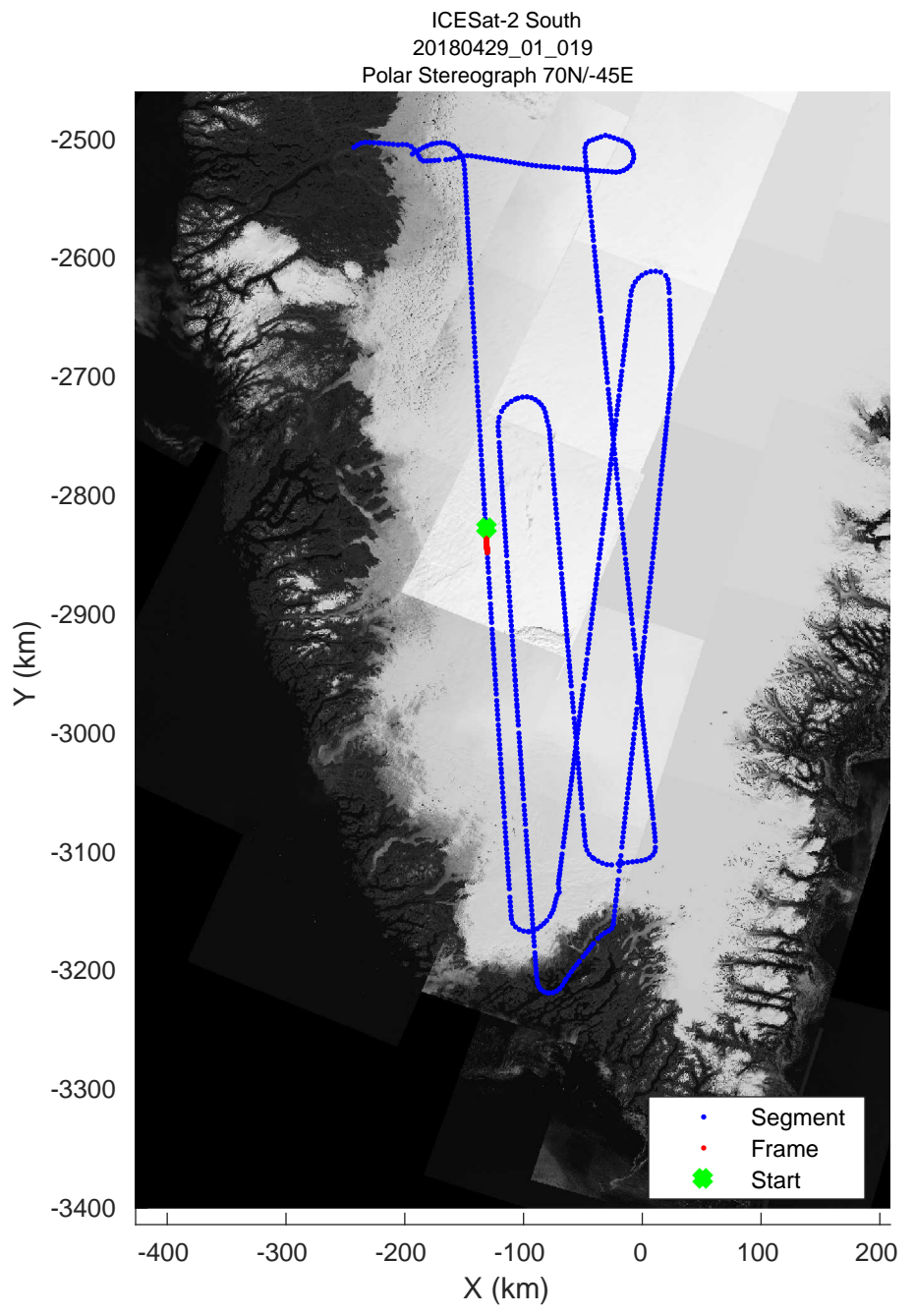
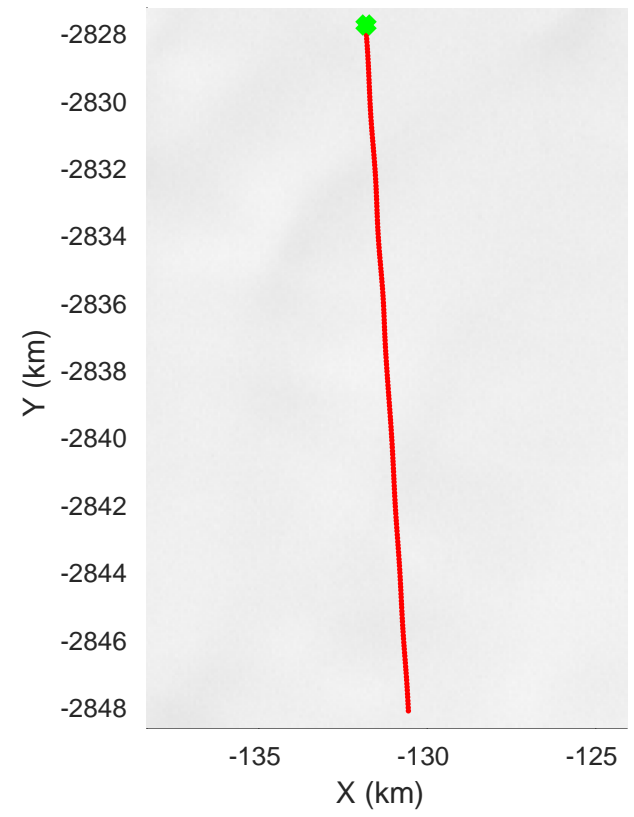
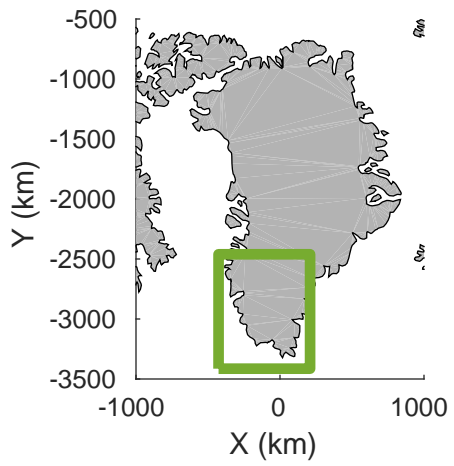
accum 2018_Greenland_P3: "ICESat-2 South" 20180429_01_017: 11:53:37.0 to 11:55:53.4 GPS






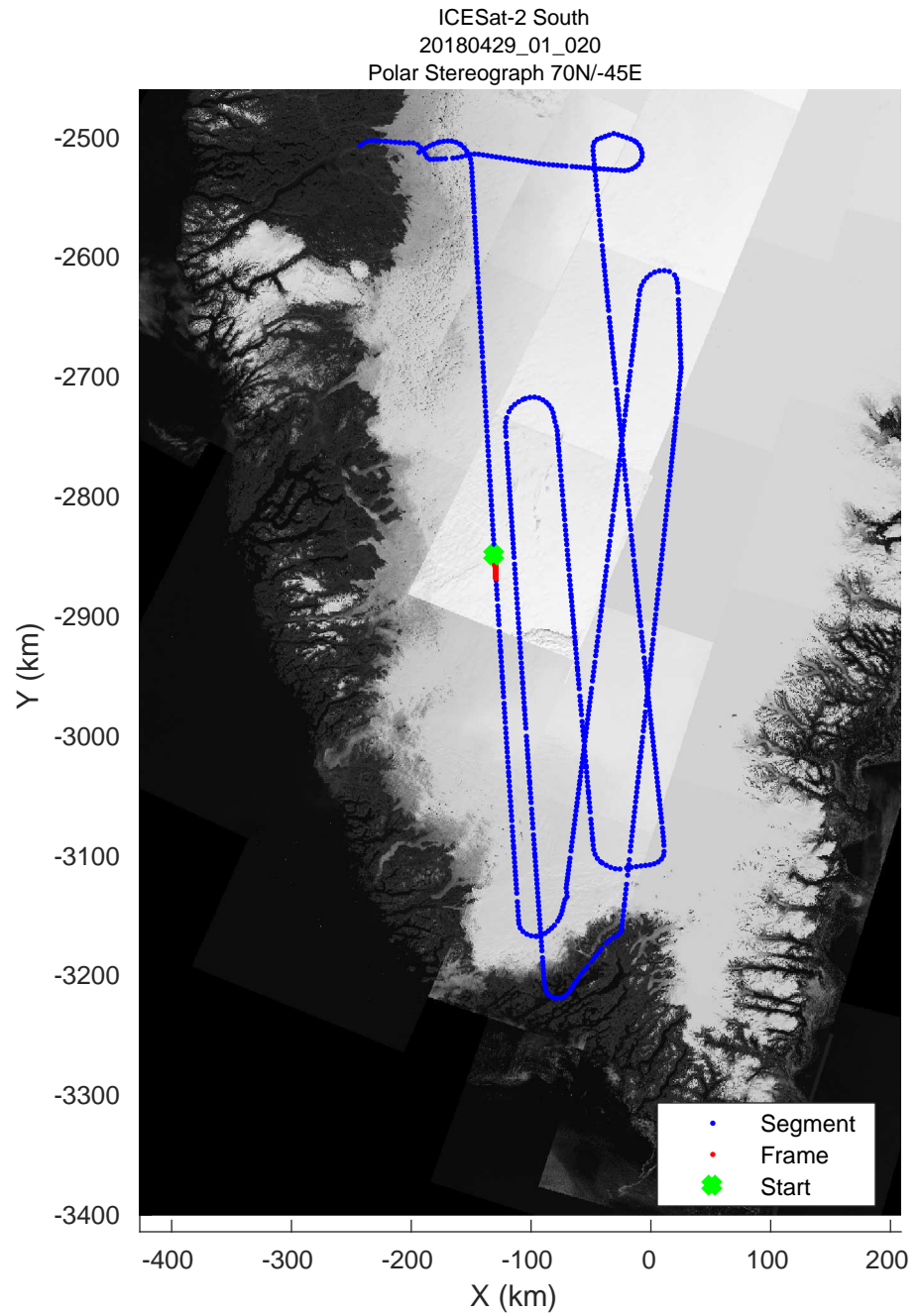

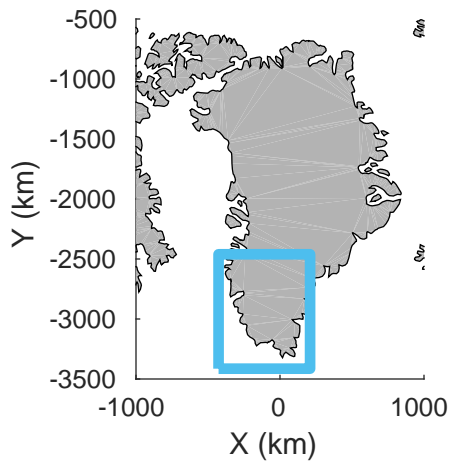
accum 2018_Greenland_P3: "ICESat-2 South" 20180429_01_018: 11:55:53.5 to 11:58:09.5 GPS






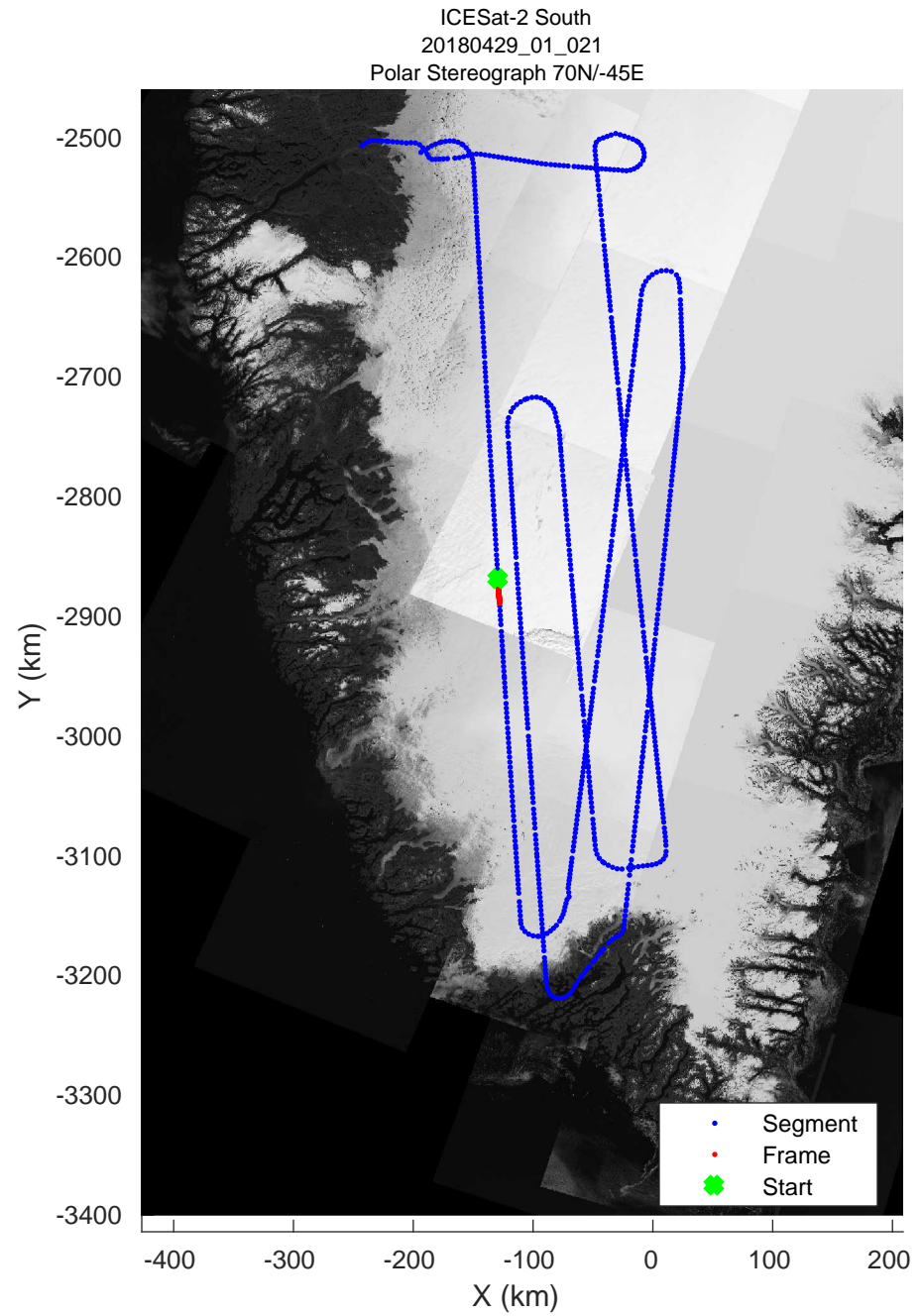

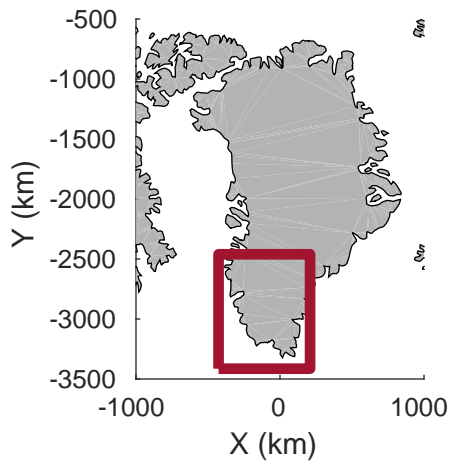
accum 2018_Greenland_P3: "ICESat-2 South" 20180429_01_019: 11:58:09.6 to 12:00:23.6 GPS






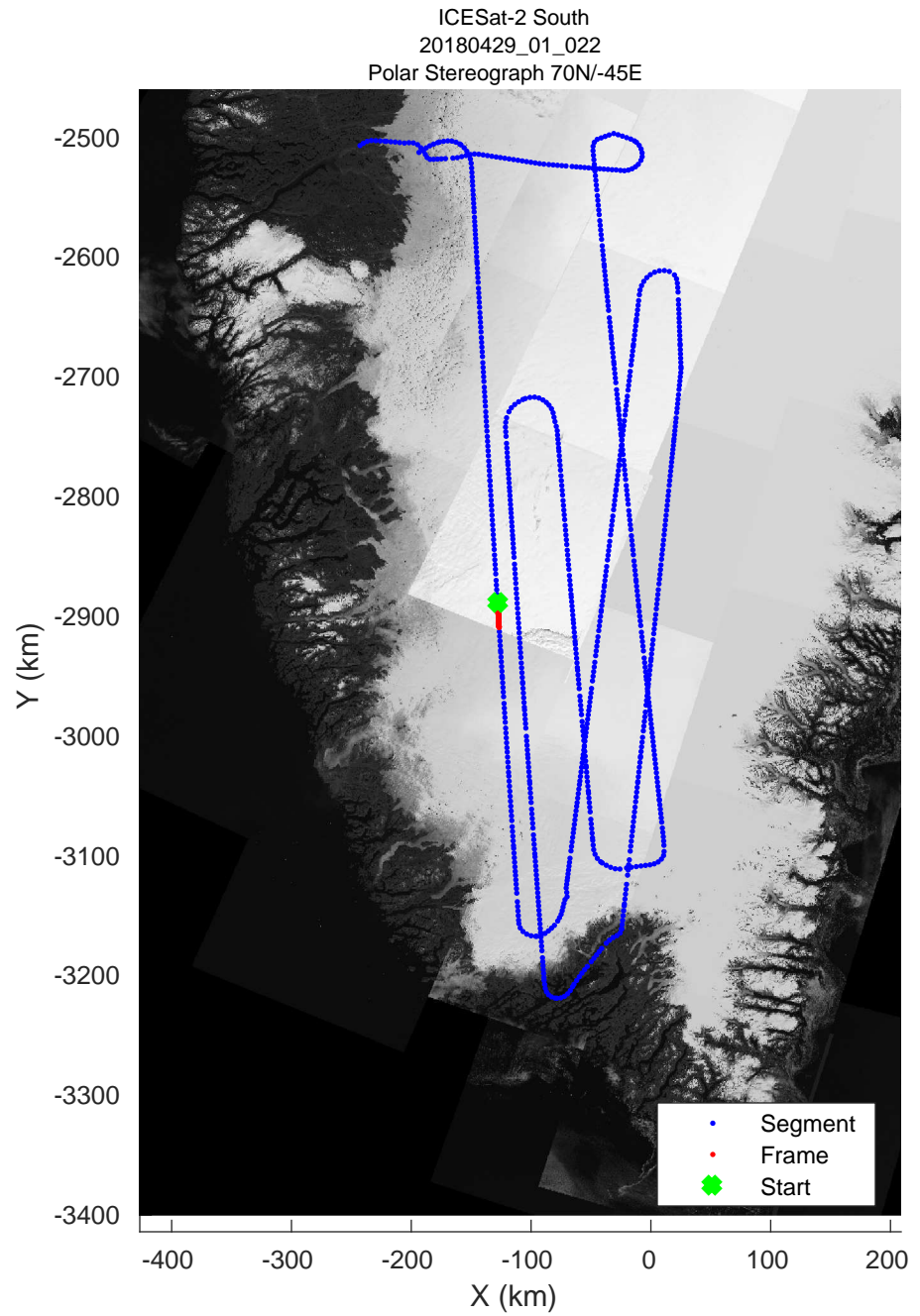
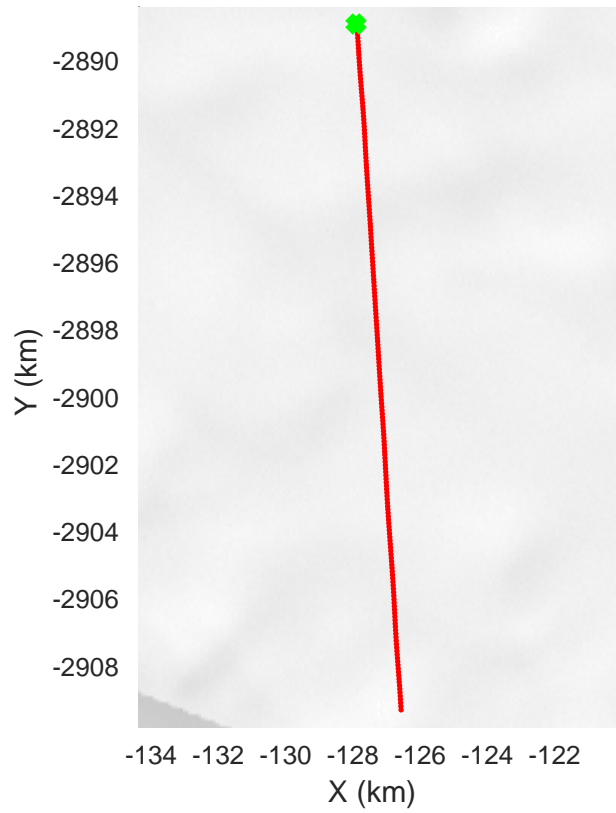
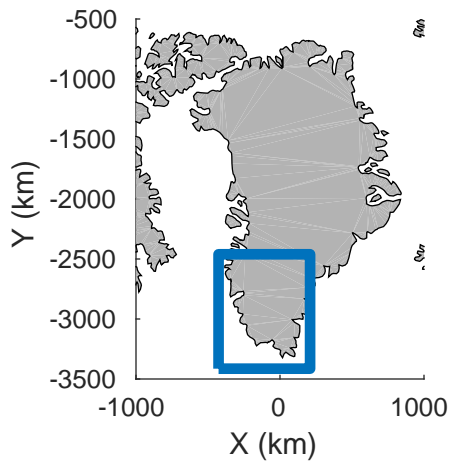
accum 2018_Greenland_P3: "ICESat-2 South" 20180429_01_020: 12:00:23.7 to 12:02:42.4 GPS






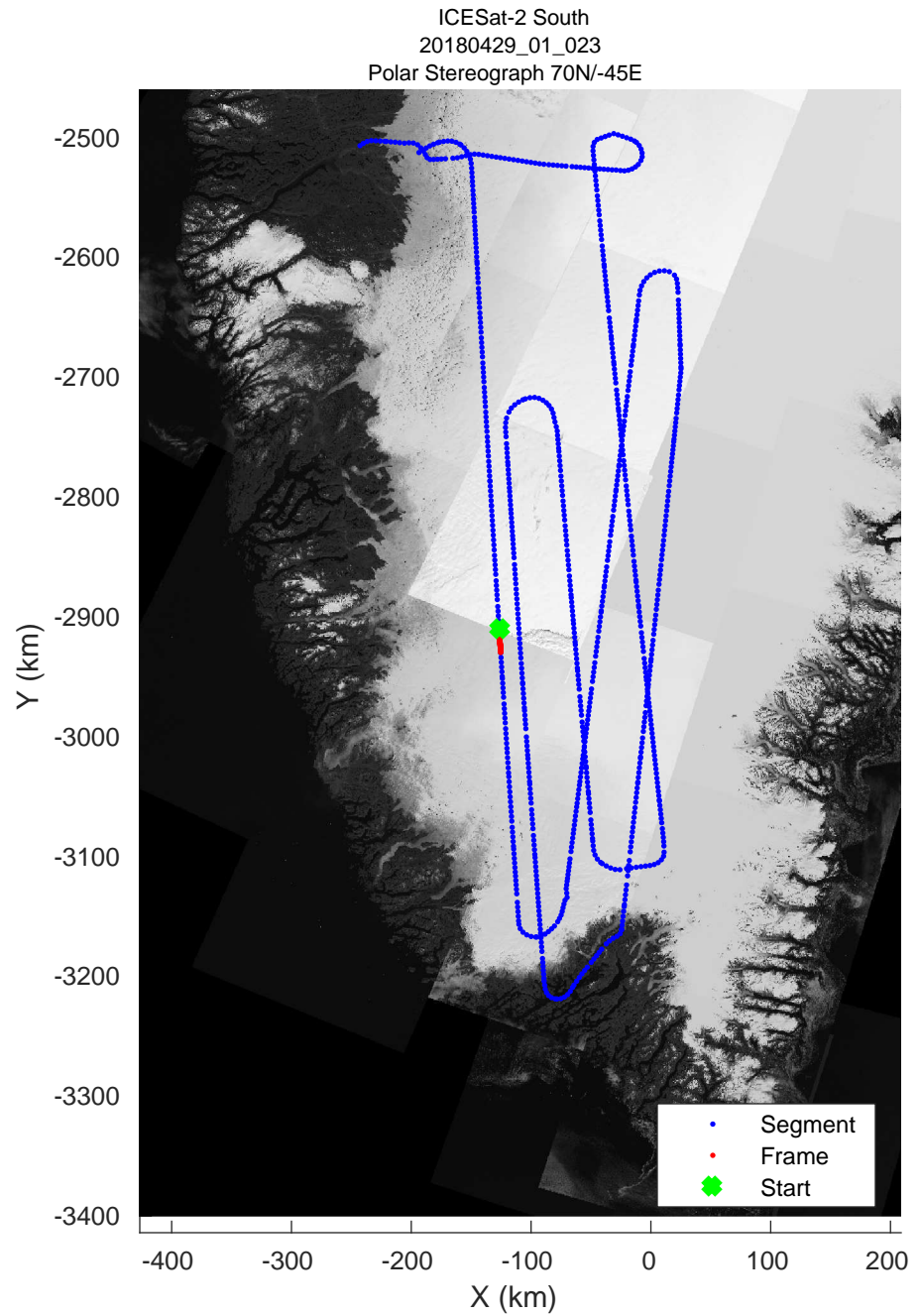

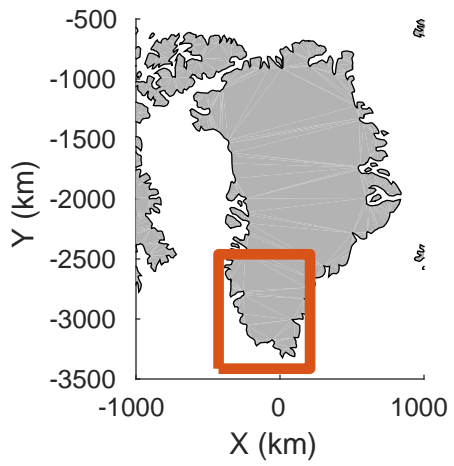
accum 2018_Greenland_P3: "ICESat-2 South" 20180429_01_021: 12:02:42.4 to 12:05:02.9 GPS






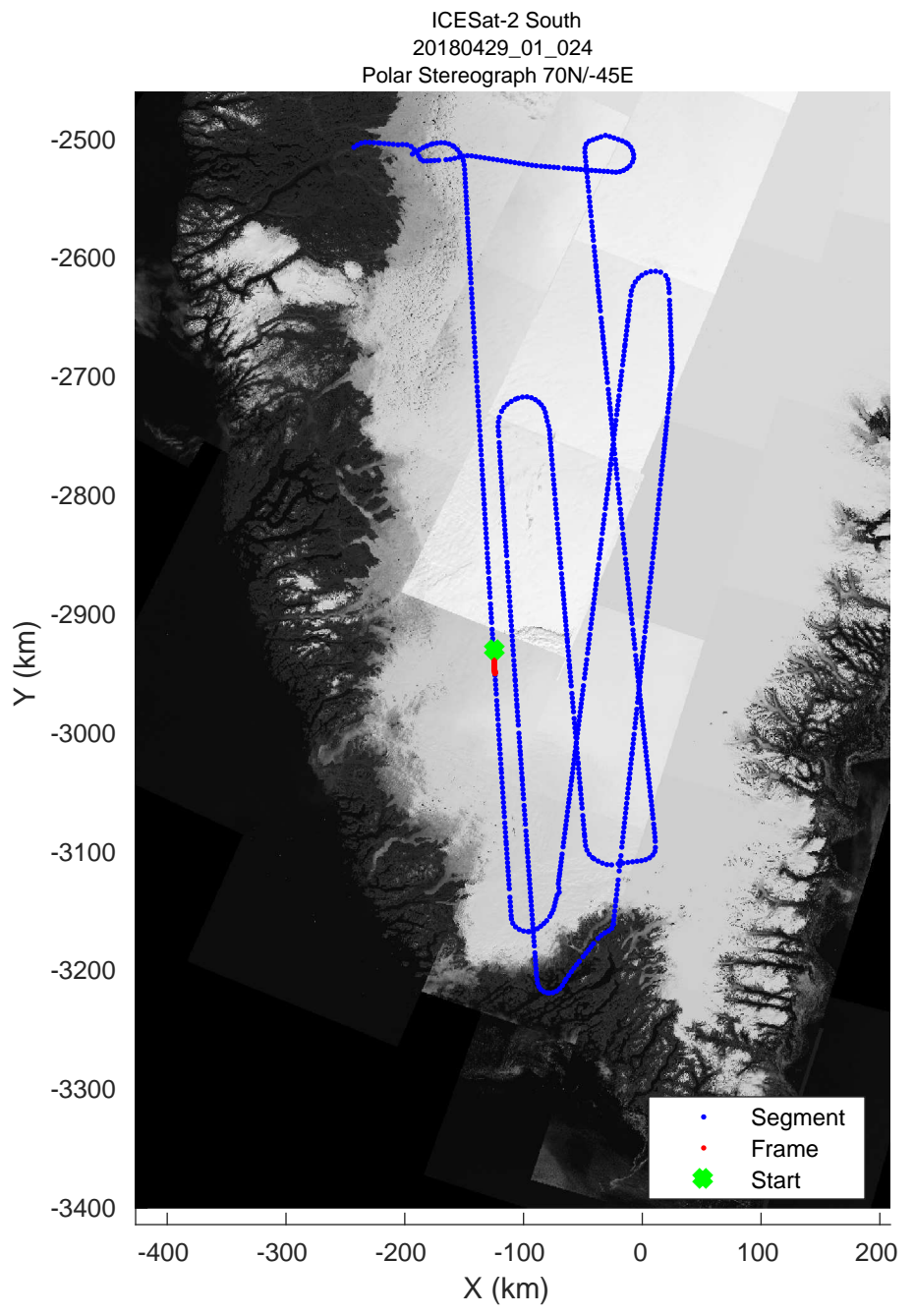
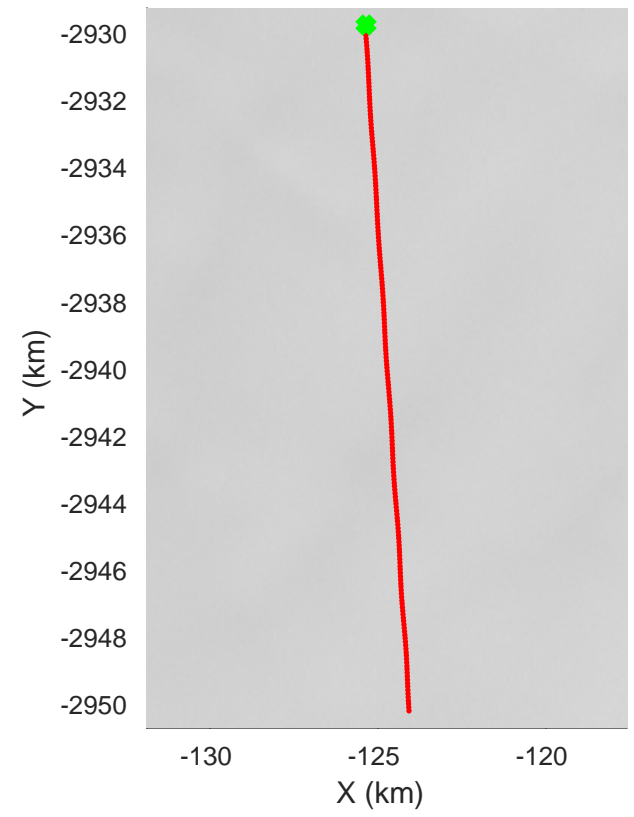
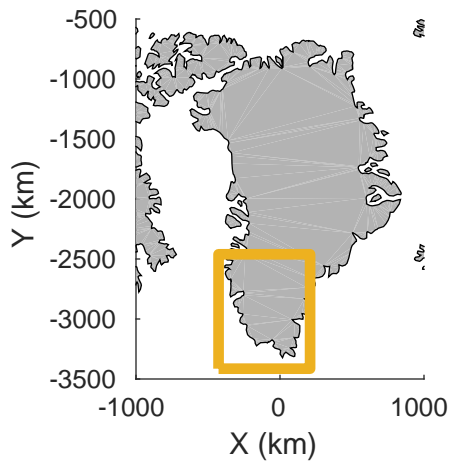
accum 2018_Greenland_P3: "ICESat-2 South" 20180429_01_022: 12:05:03.0 to 12:07:25.4 GPS






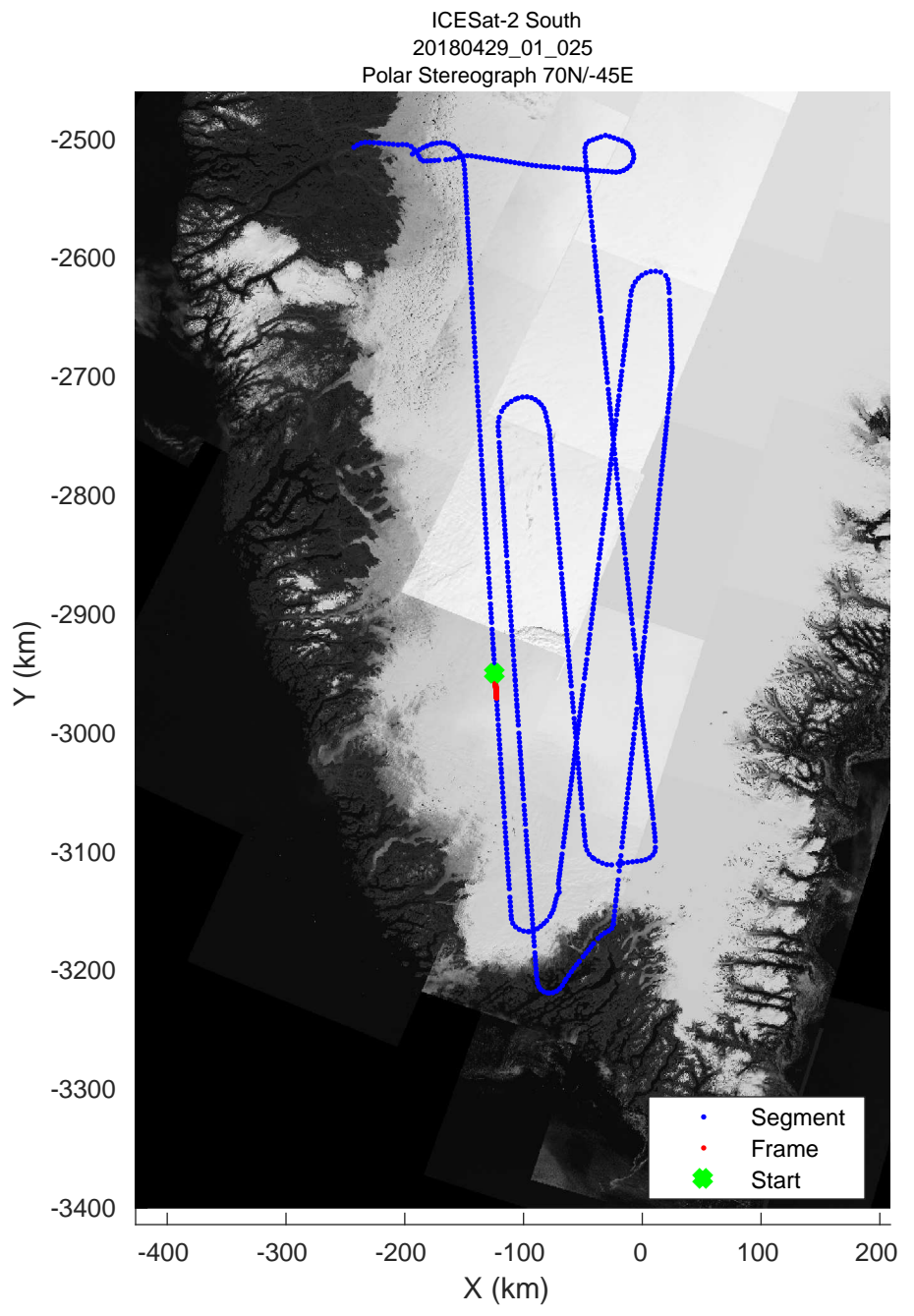
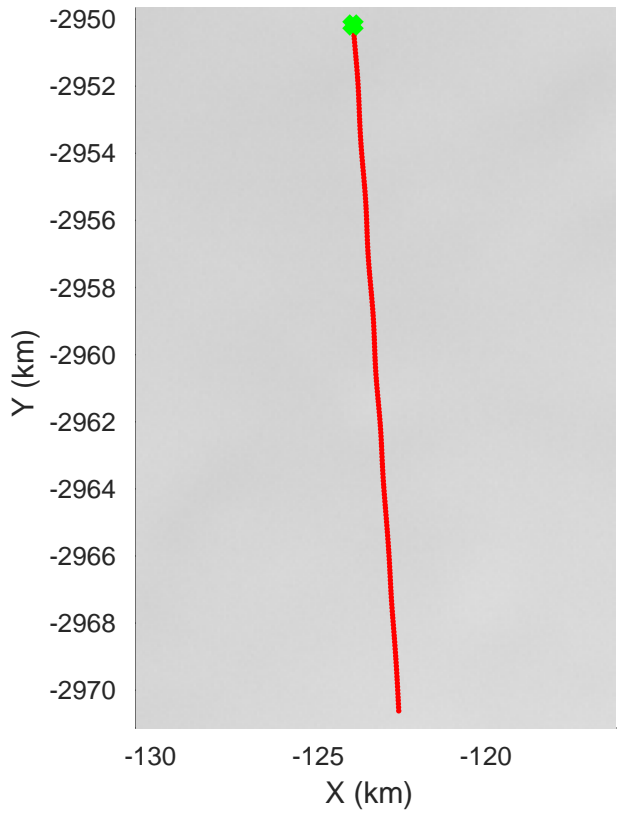
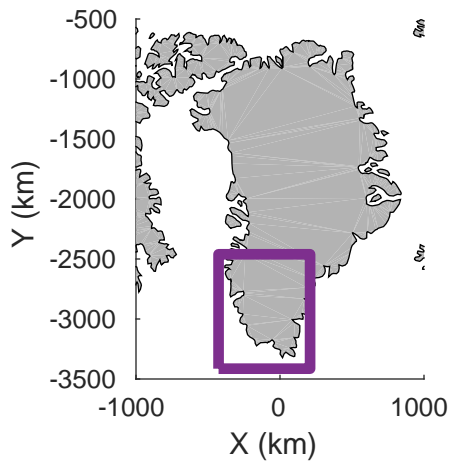
accum 2018_Greenland_P3: "ICESat-2 South" 20180429_01_023: 12:07:25.5 to 12:09:46.7 GPS






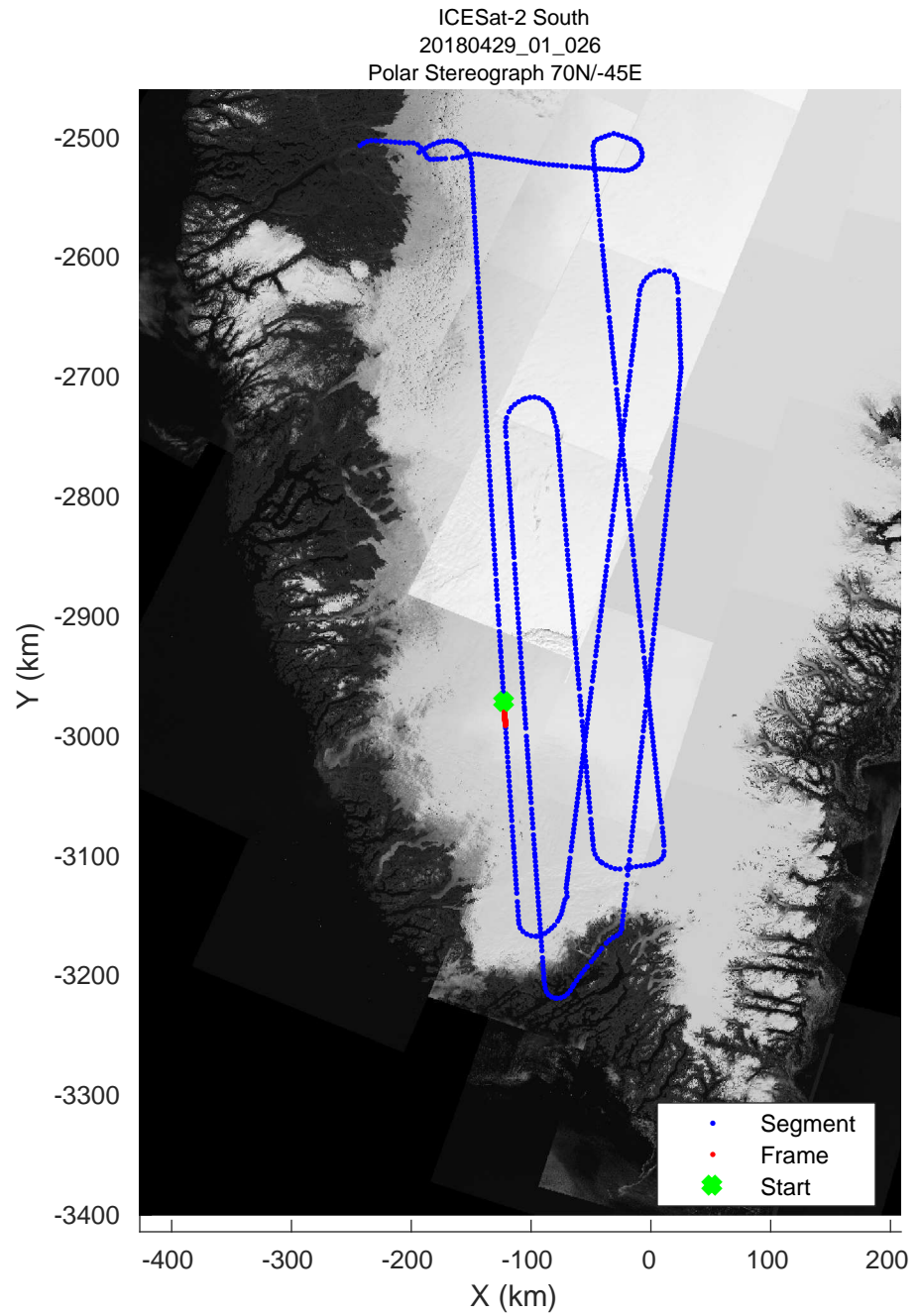
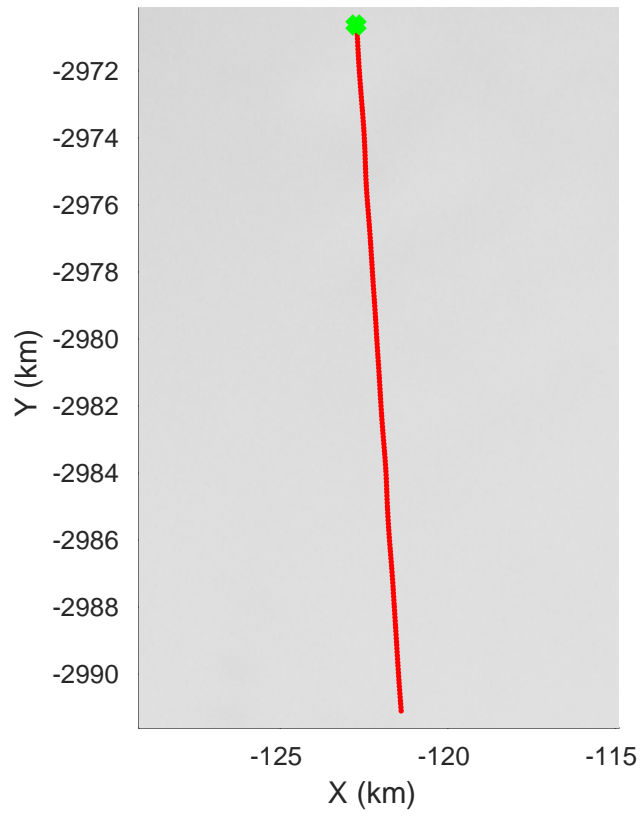
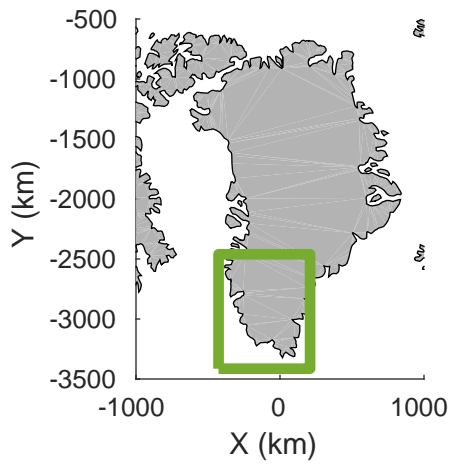
accum 2018_Greenland_P3: "ICESat-2 South" 20180429_01_024: 12:09:46.8 to 12:12:06.8 GPS






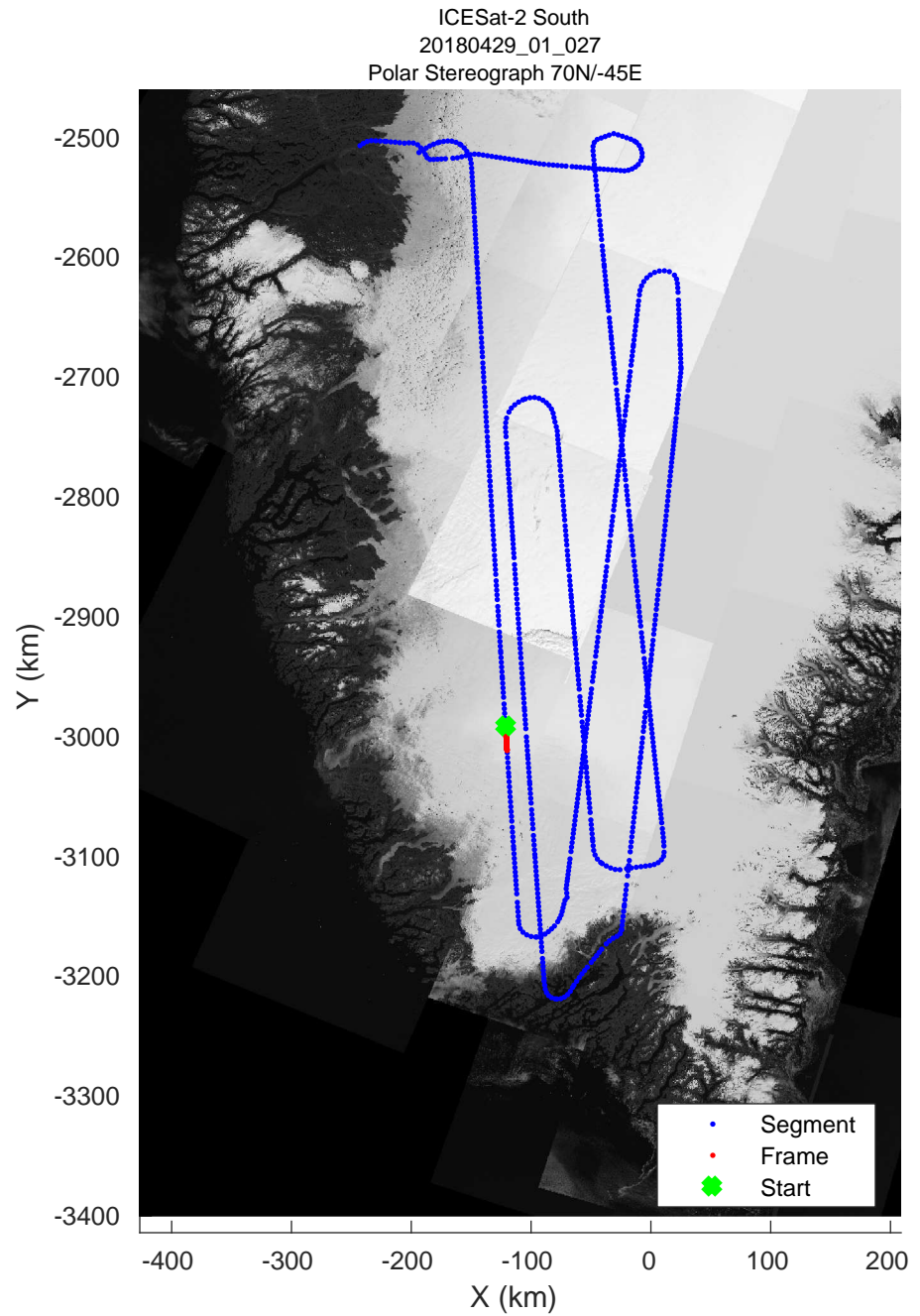
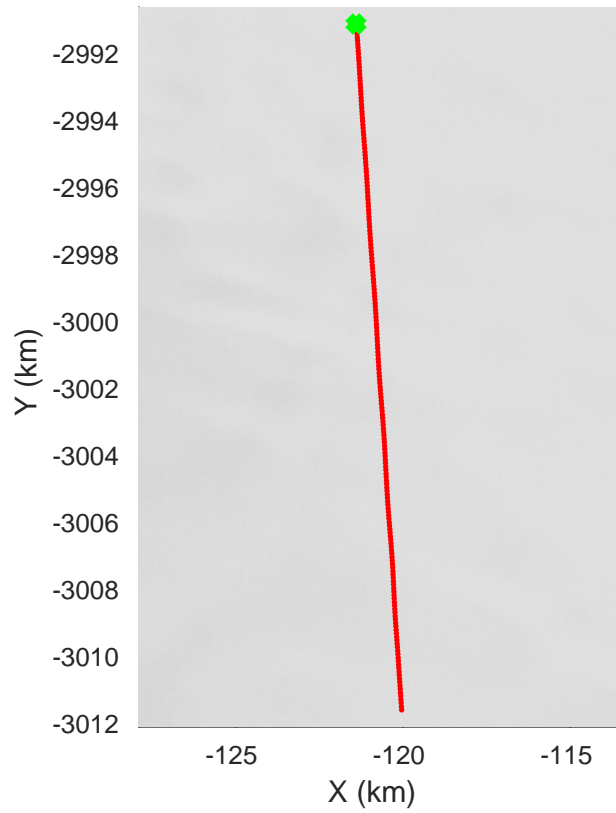
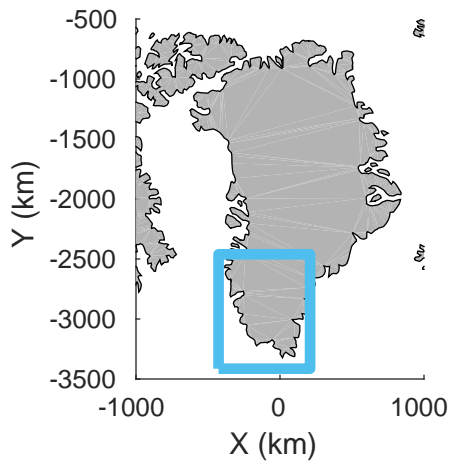
accum 2018_Greenland_P3: "ICESat-2 South" 20180429_01_025: 12:12:07.0 to 12:14:27.7 GPS






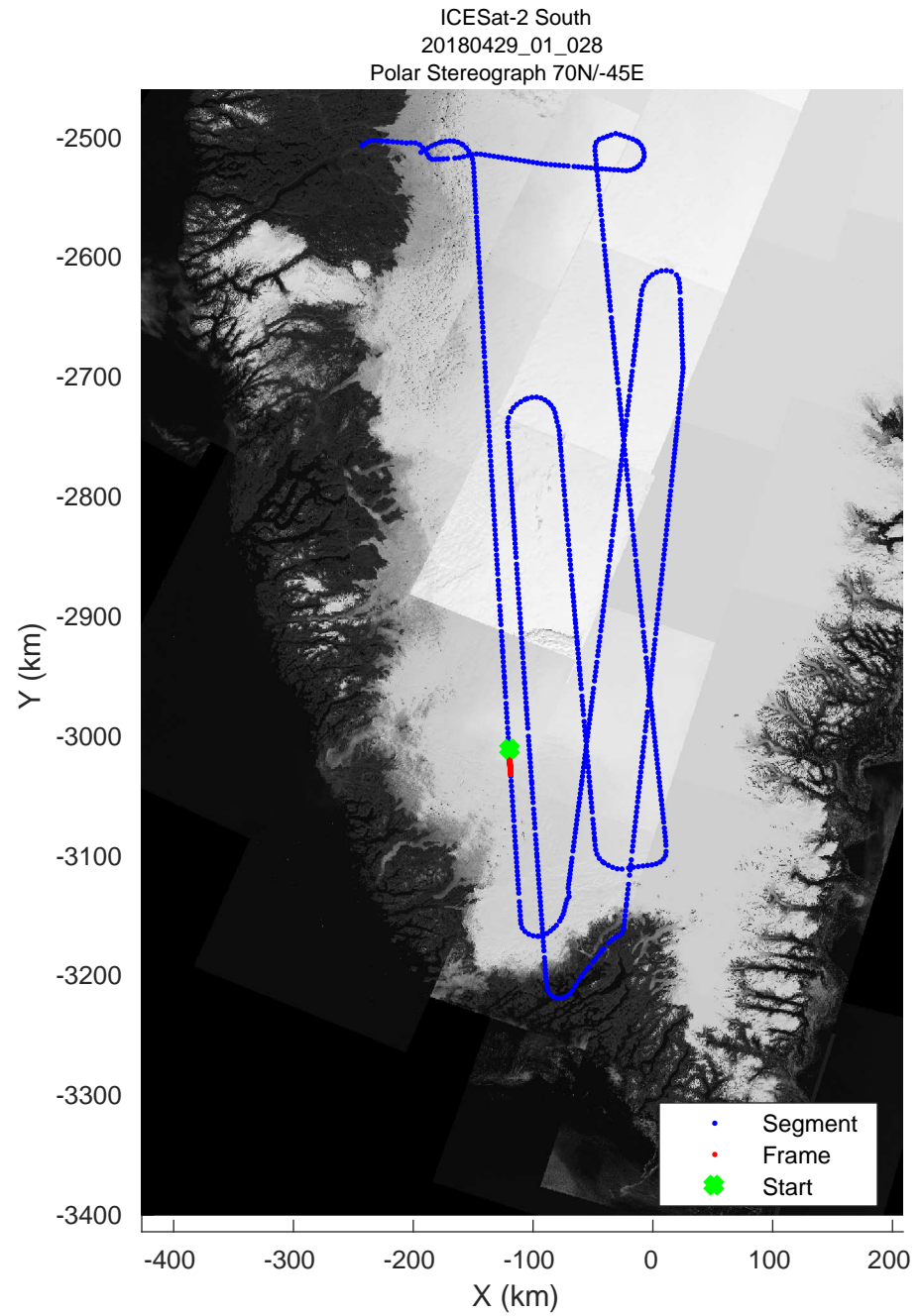

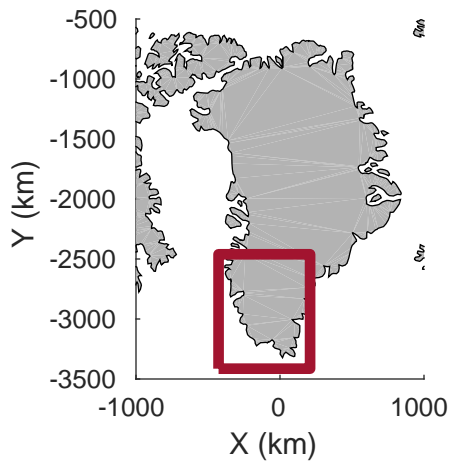
accum 2018_Greenland_P3: "ICESat-2 South" 20180429_01_026: 12:14:27.8 to 12:16:48.2 GPS






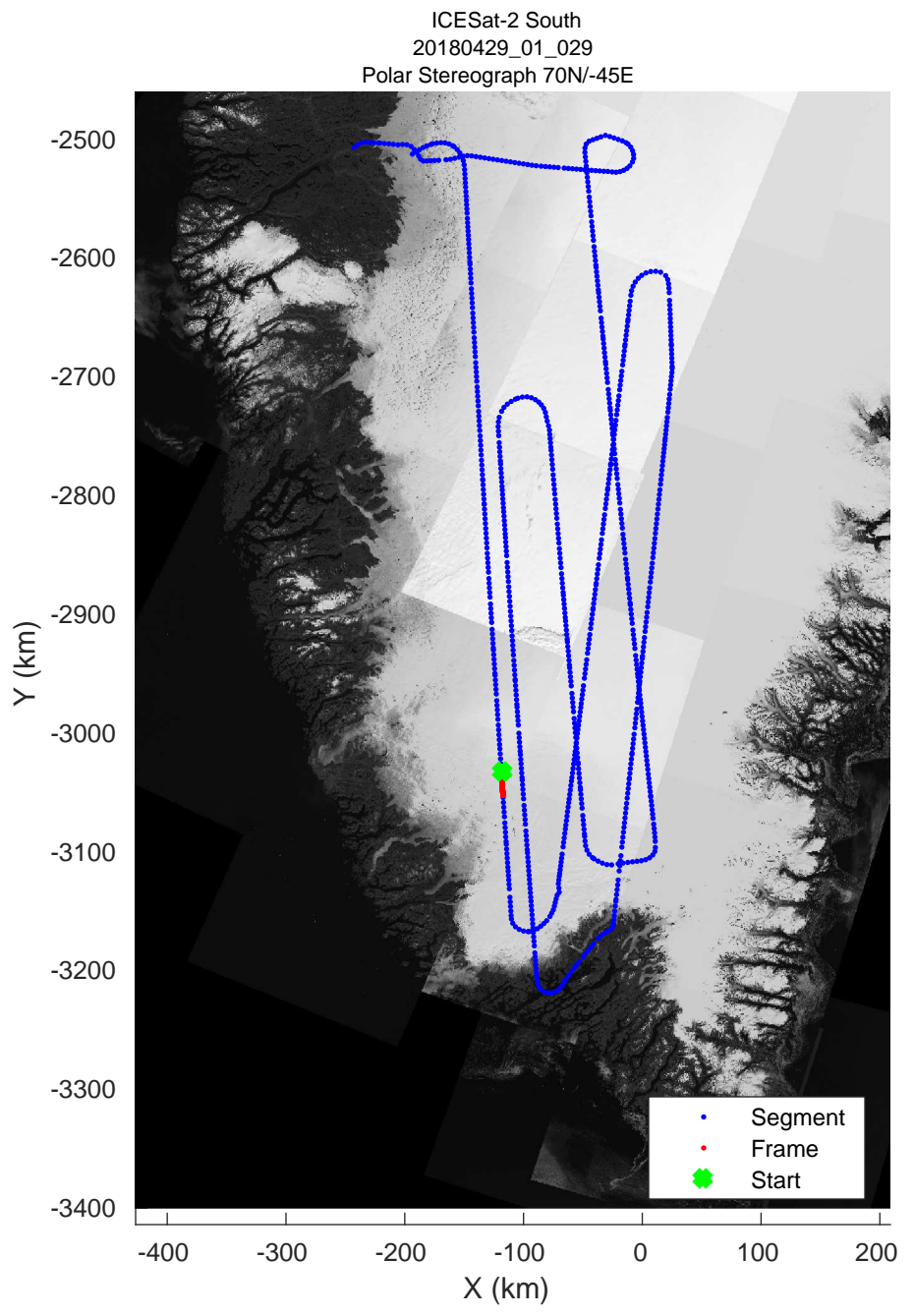
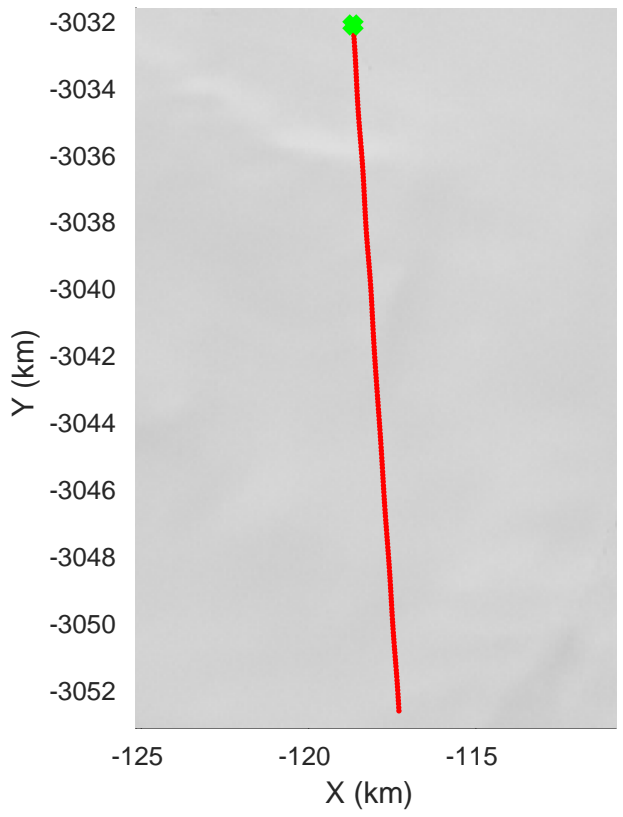
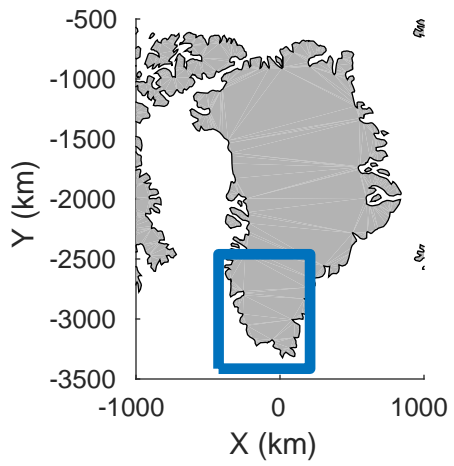
accum 2018_Greenland_P3: "ICESat-2 South" 20180429_01_027: 12:16:48.3 to 12:19:03.4 GPS






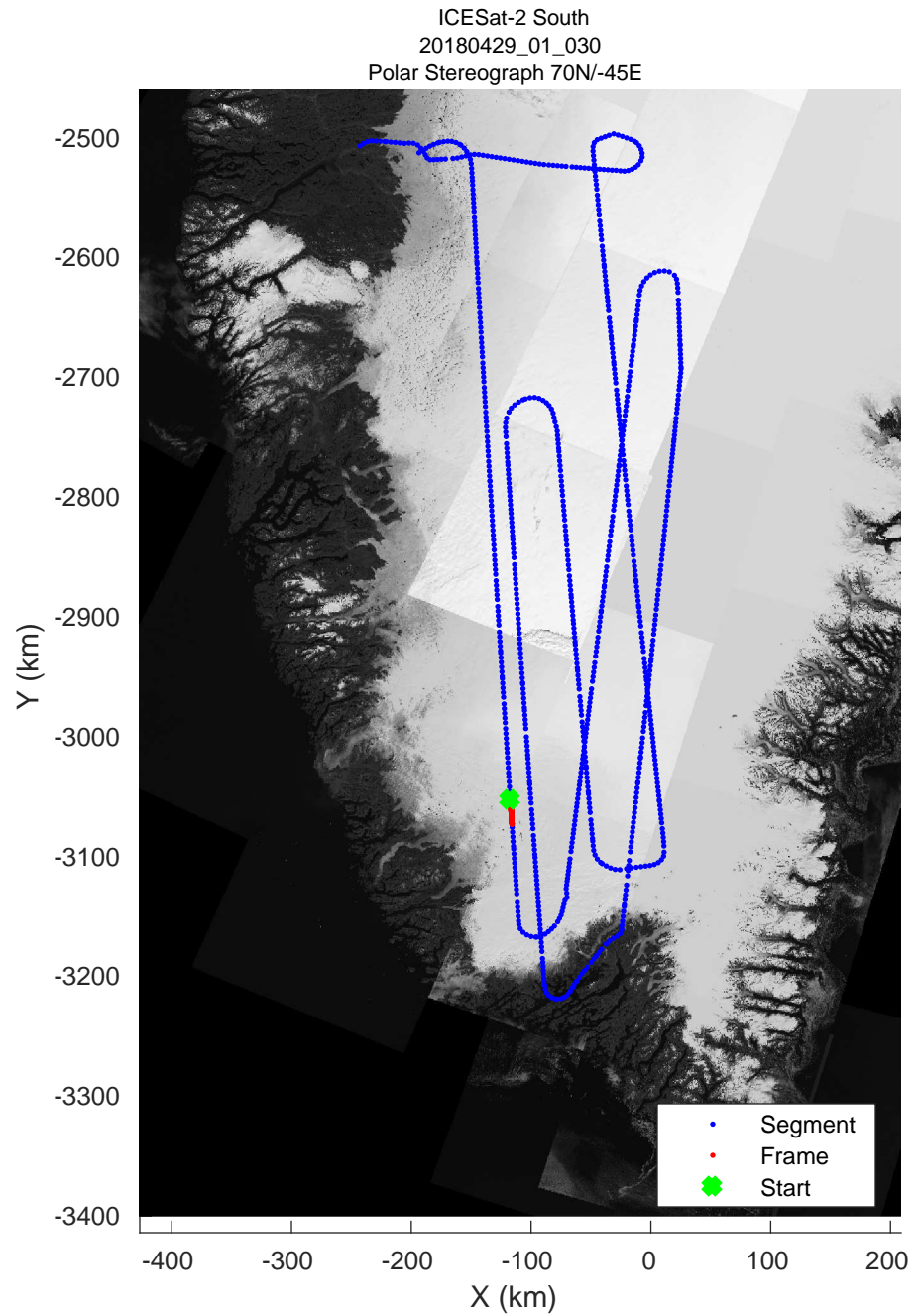

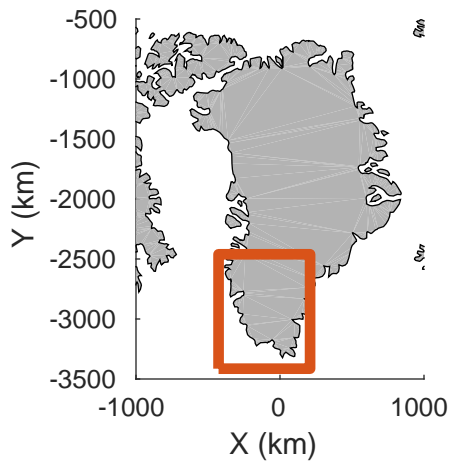
accum 2018_Greenland_P3: "ICESat-2 South" 20180429_01_028: 12:19:03.6 to 12:21:14.4 GPS






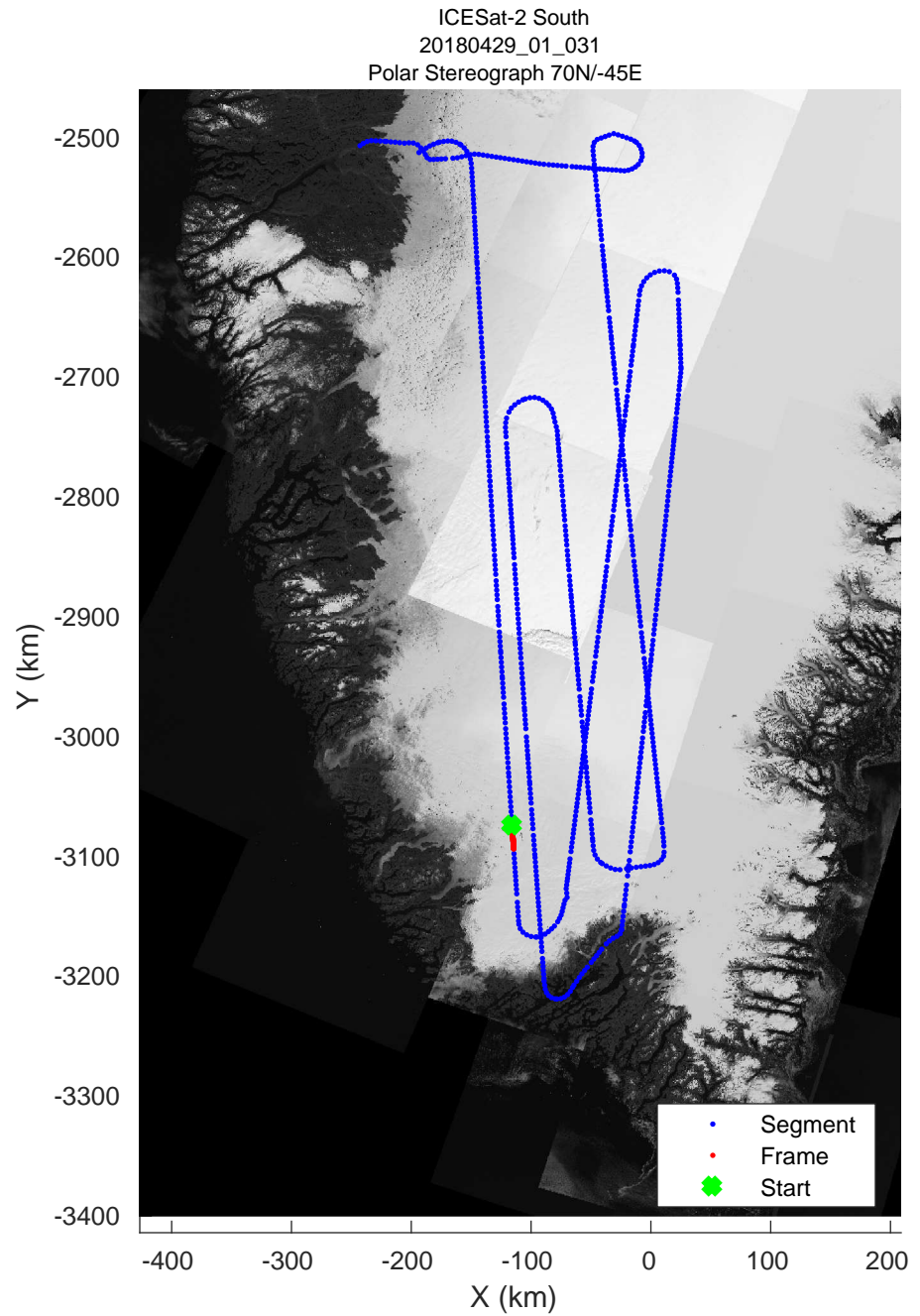

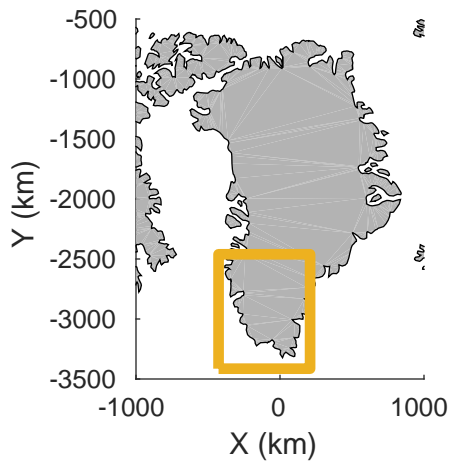
accum 2018_Greenland_P3: "ICESat-2 South" 20180429_01_029: 12:21:14.5 to 12:23:26.3 GPS






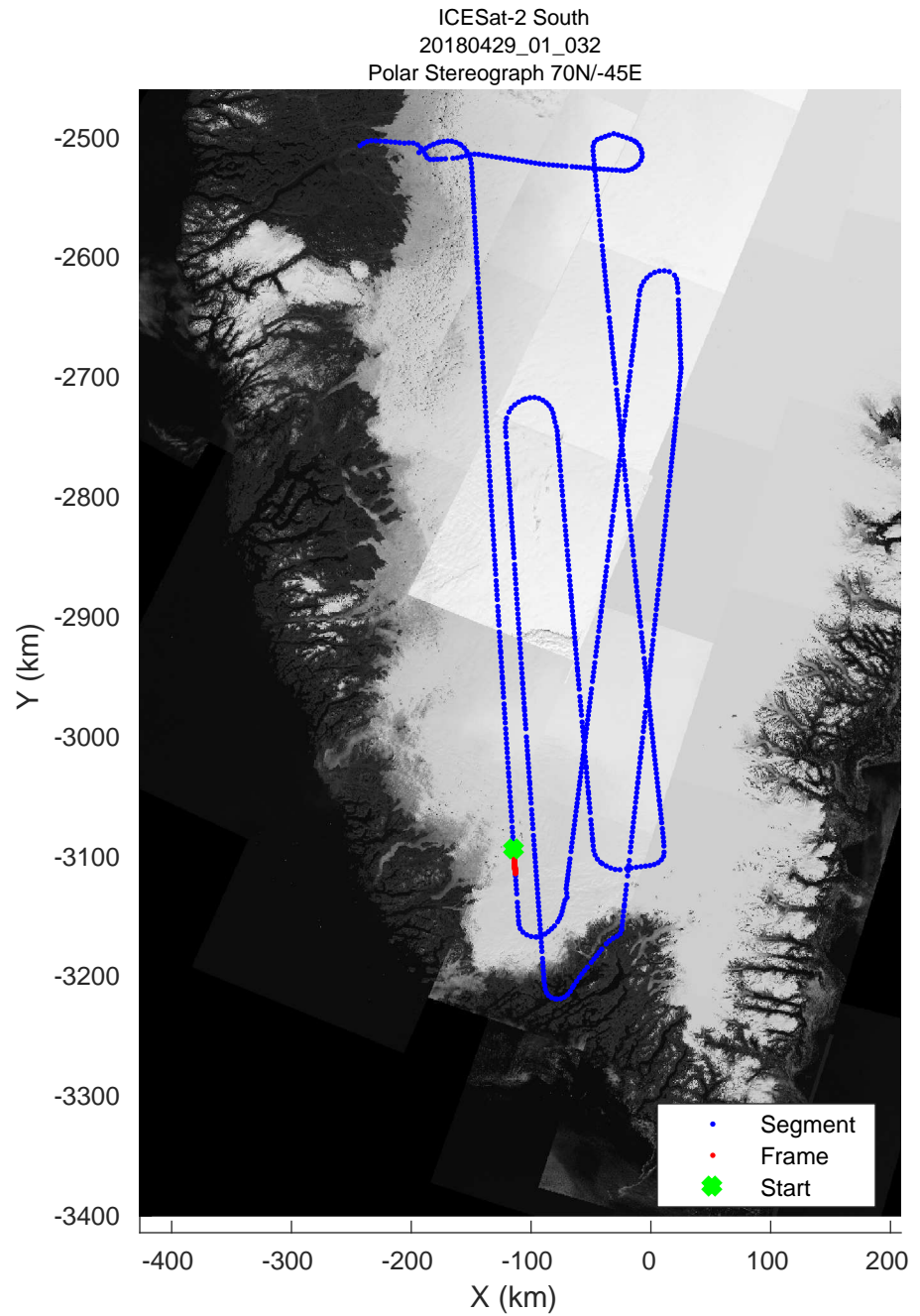

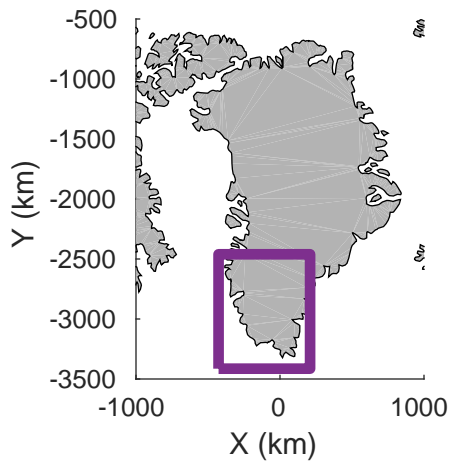
accum 2018_Greenland_P3: "ICESat-2 South" 20180429_01_030: 12:23:26.4 to 12:25:43.9 GPS






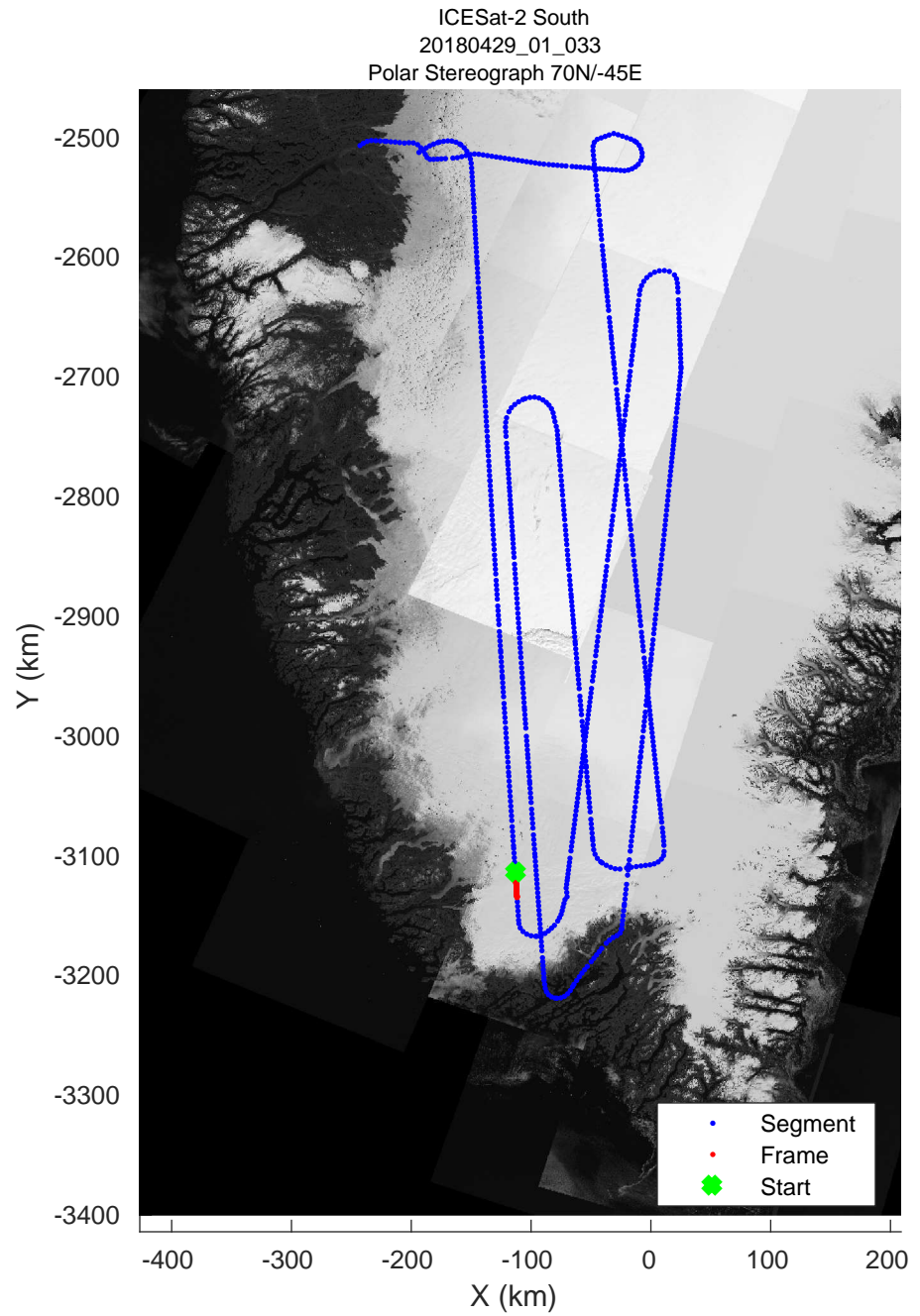
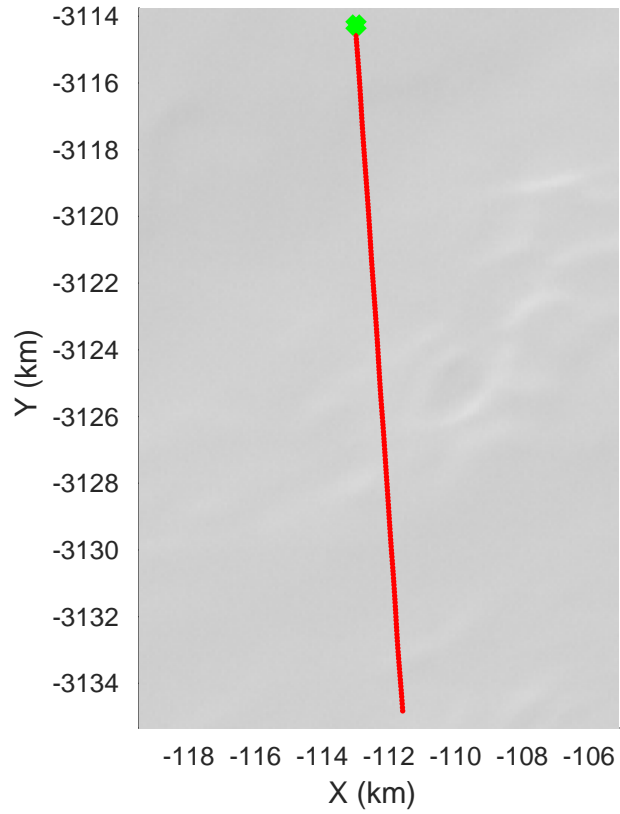
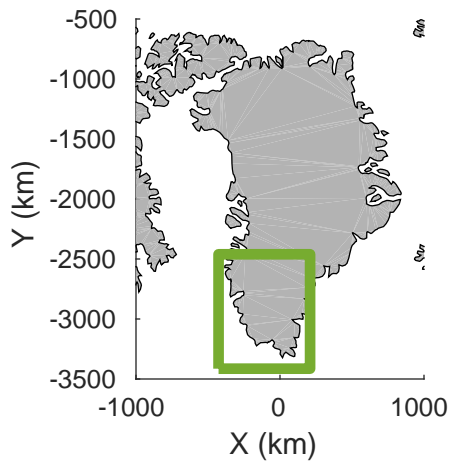
accum 2018_Greenland_P3: "ICESat-2 South" 20180429_01_031: 12:25:44.0 to 12:28:04.9 GPS






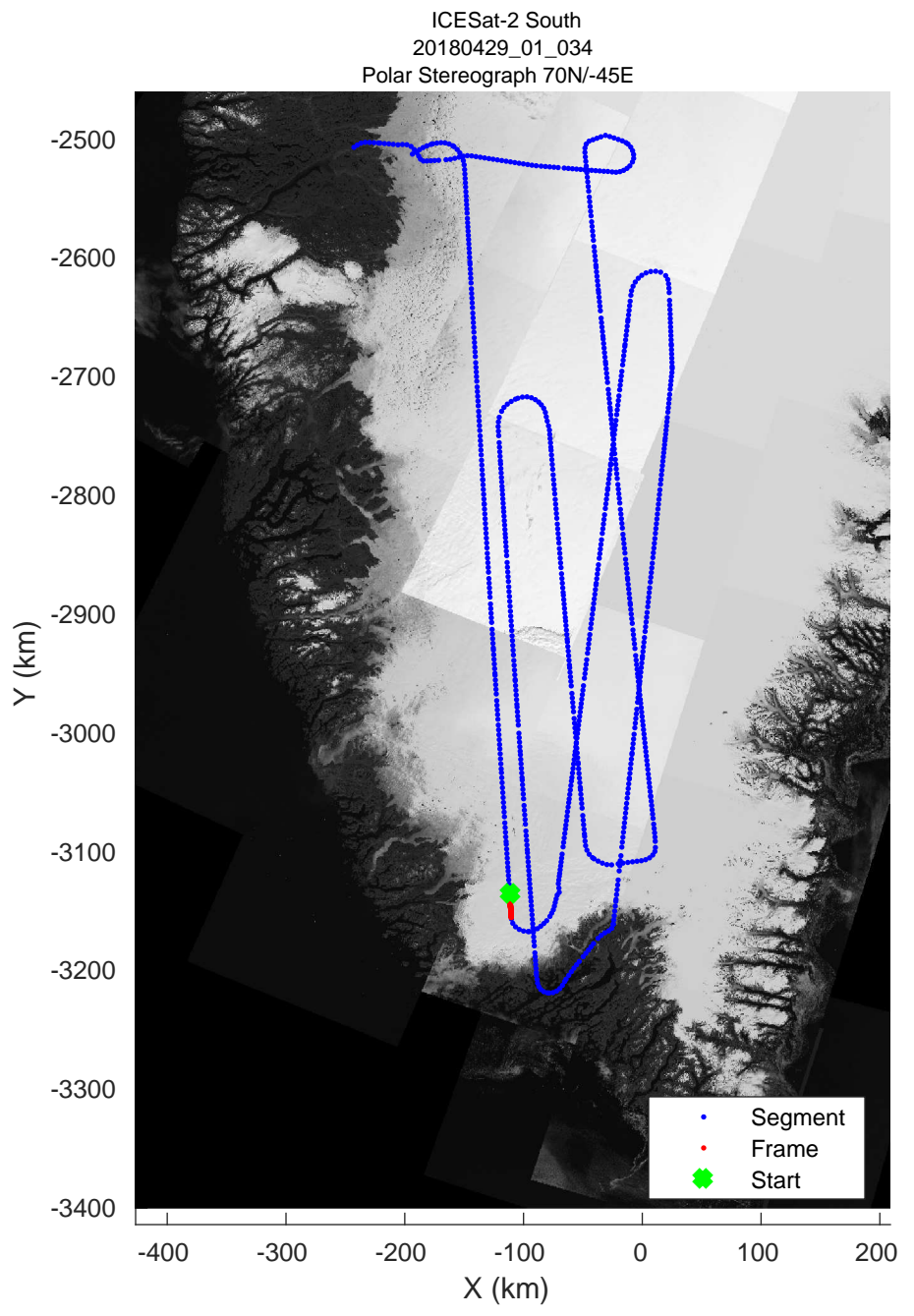
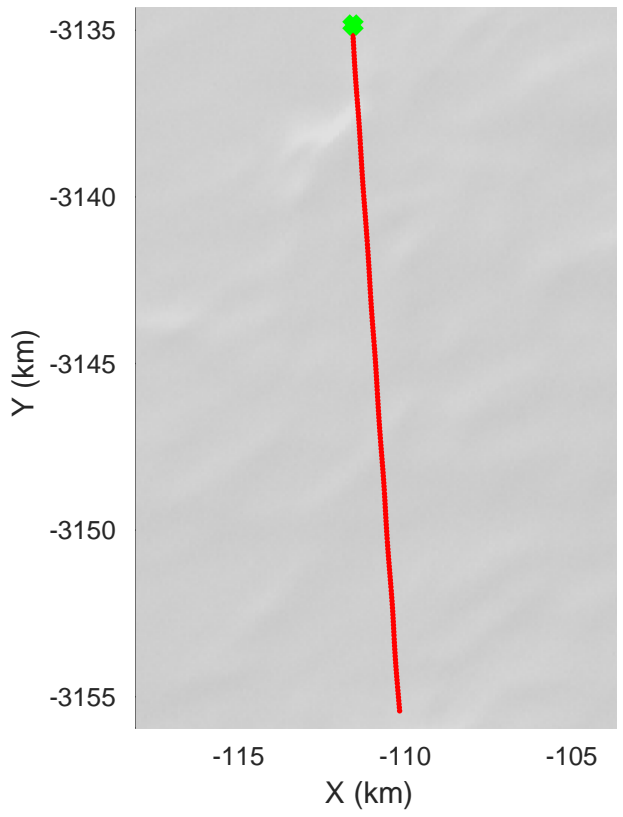
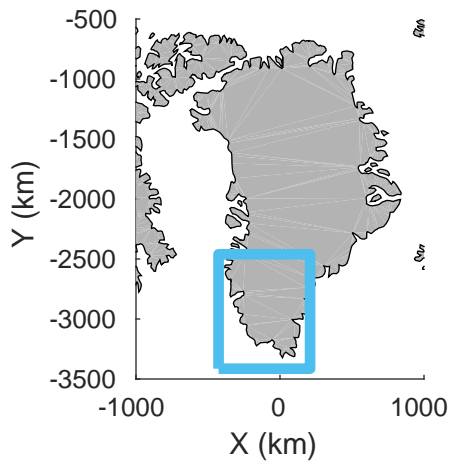
accum 2018_Greenland_P3: "ICESat-2 South" 20180429_01_032: 12:28:05.1 to 12:30:29.3 GPS






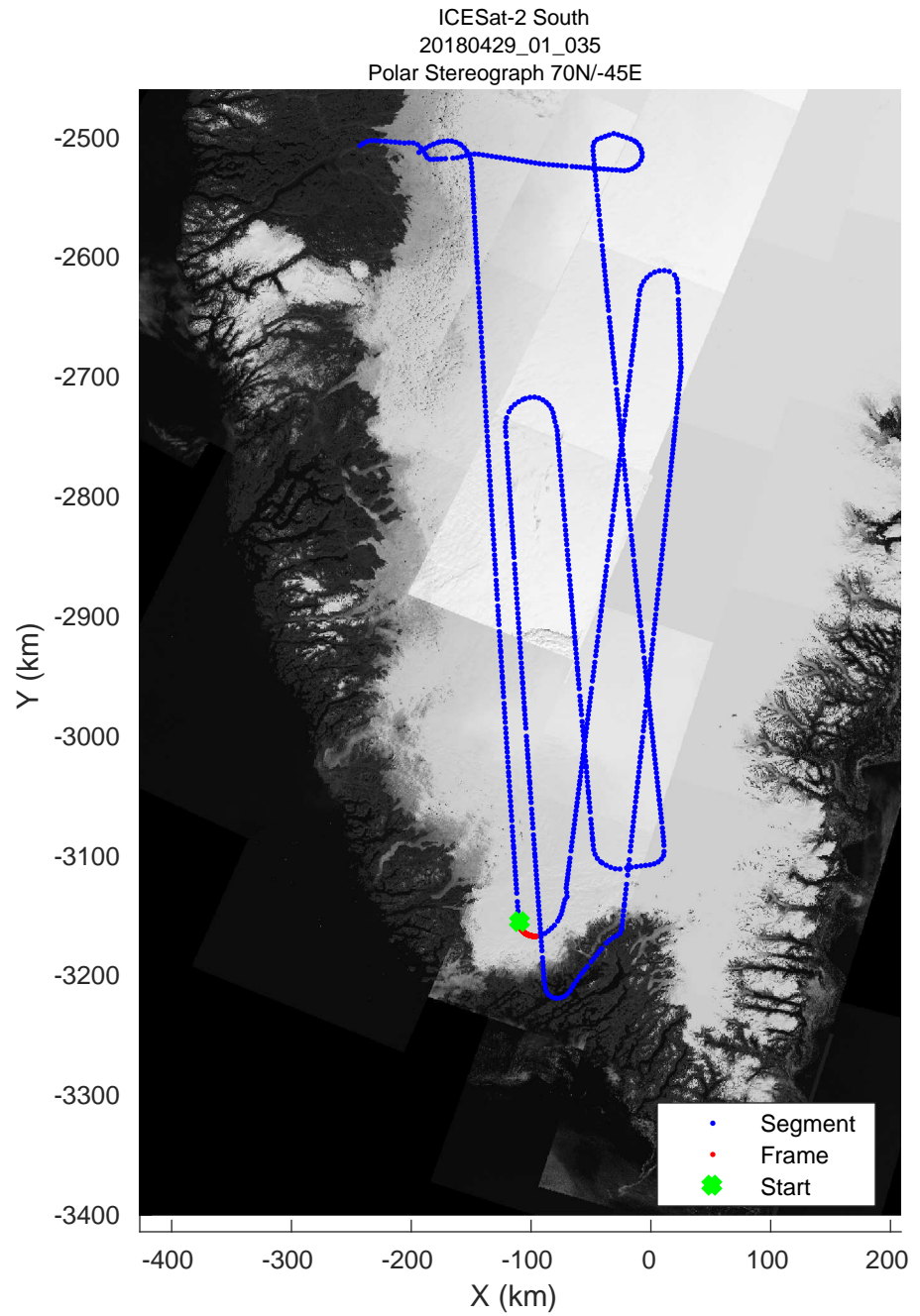
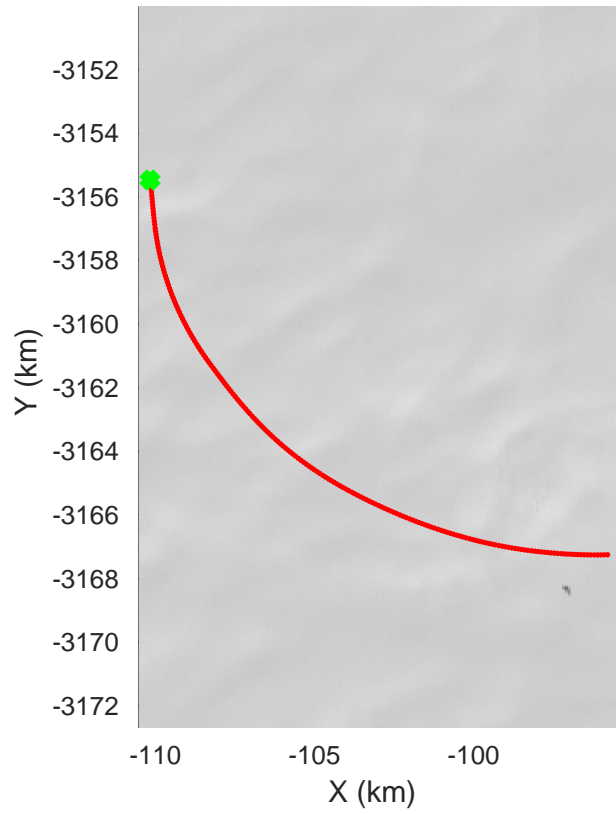
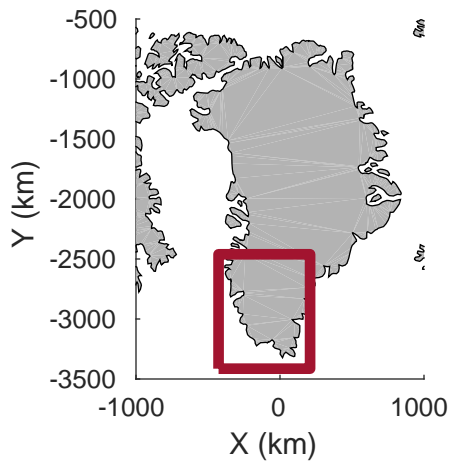
accum 2018_Greenland_P3: "ICESat-2 South" 20180429_01_033: 12:30:29.4 to 12:32:58.7 GPS






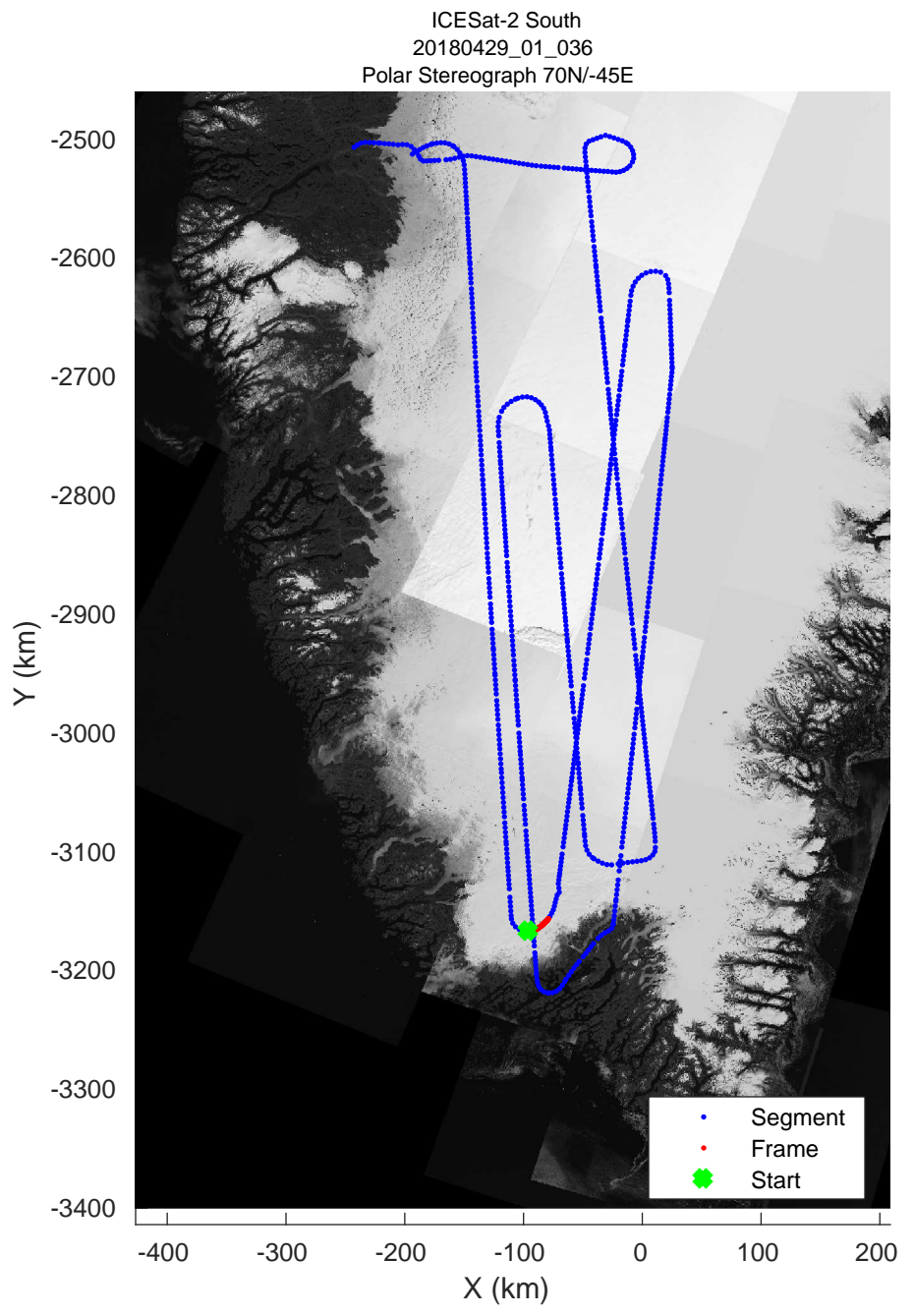
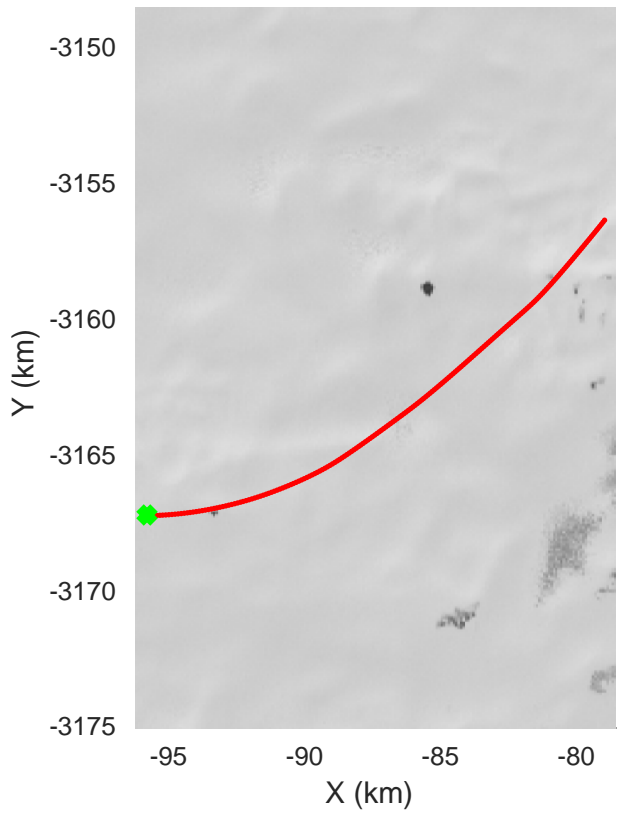
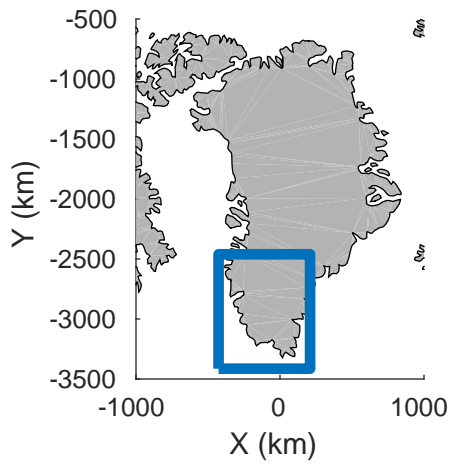
accum 2018_Greenland_P3: "ICESat-2 South" 20180429_01_034: 12:32:58.9 to 12:35:23.3 GPS






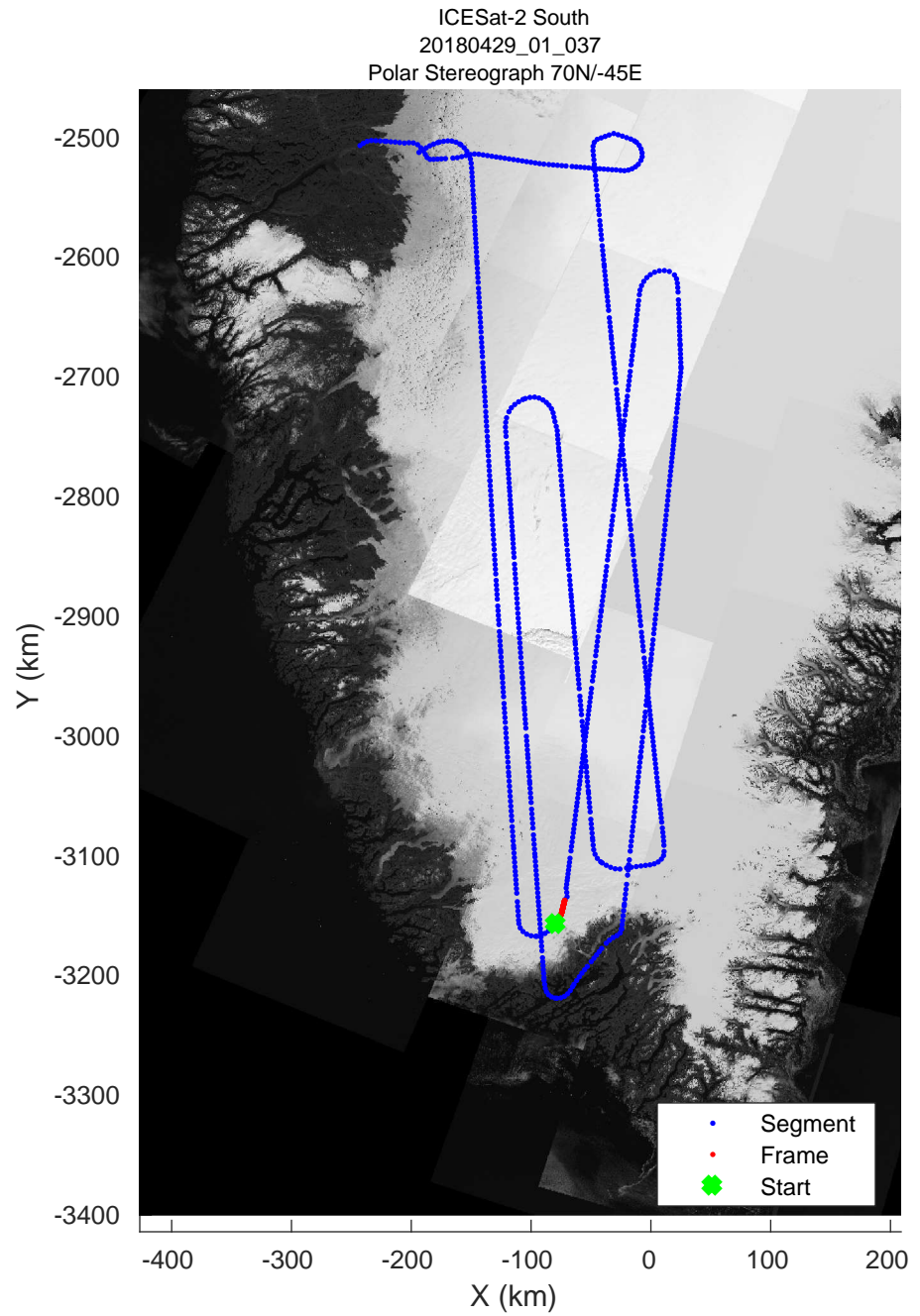
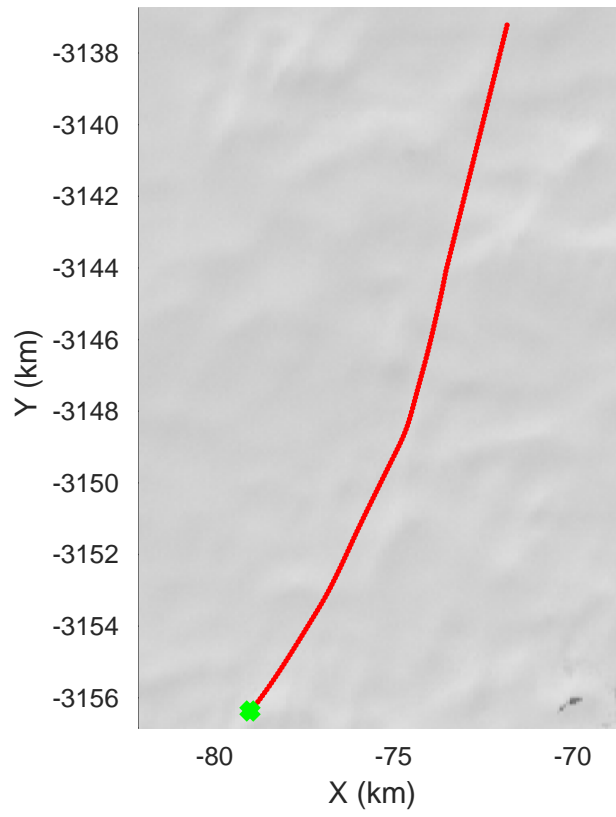
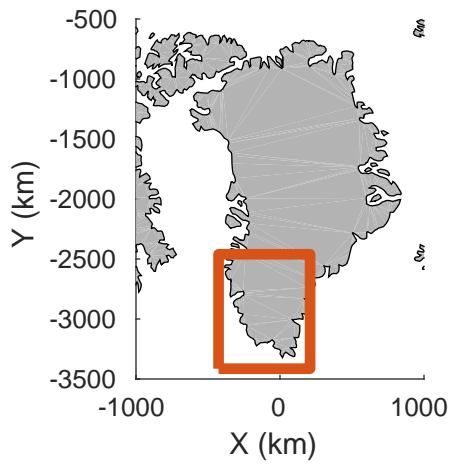
accum 2018_Greenland_P3: "ICESat-2 South" 20180429_01_035: 12:35:23.4 to 12:37:48.4 GPS






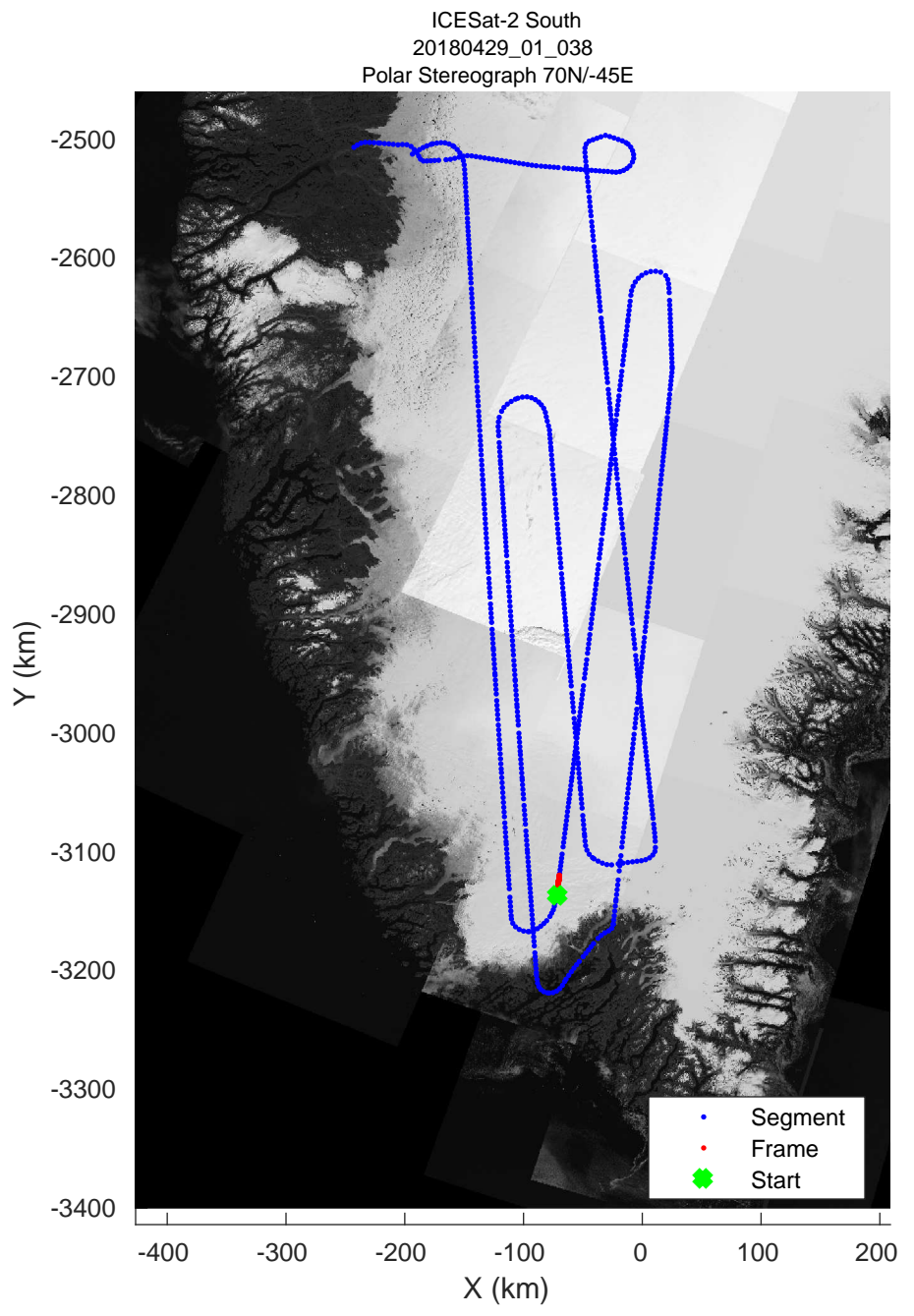
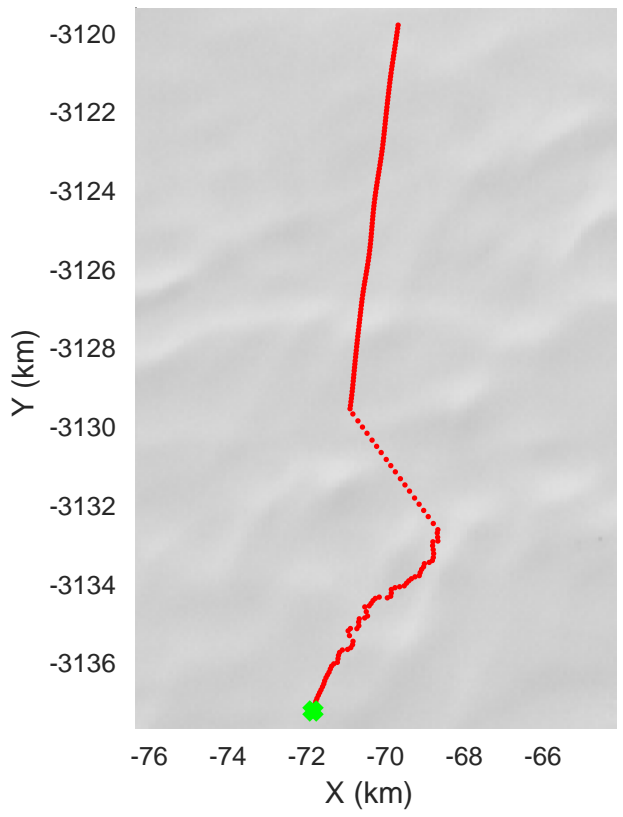
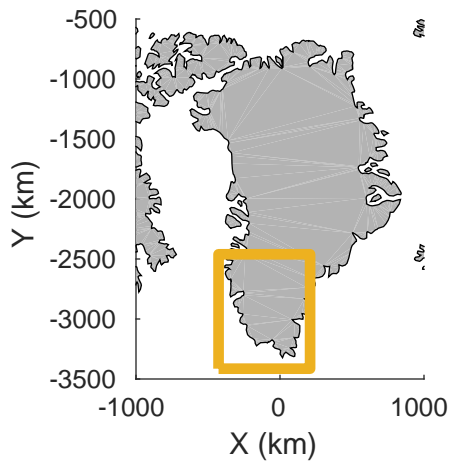
accum 2018_Greenland_P3: "ICESat-2 South" 20180429_01_036: 12:37:48.5 to 12:40:25.9 GPS






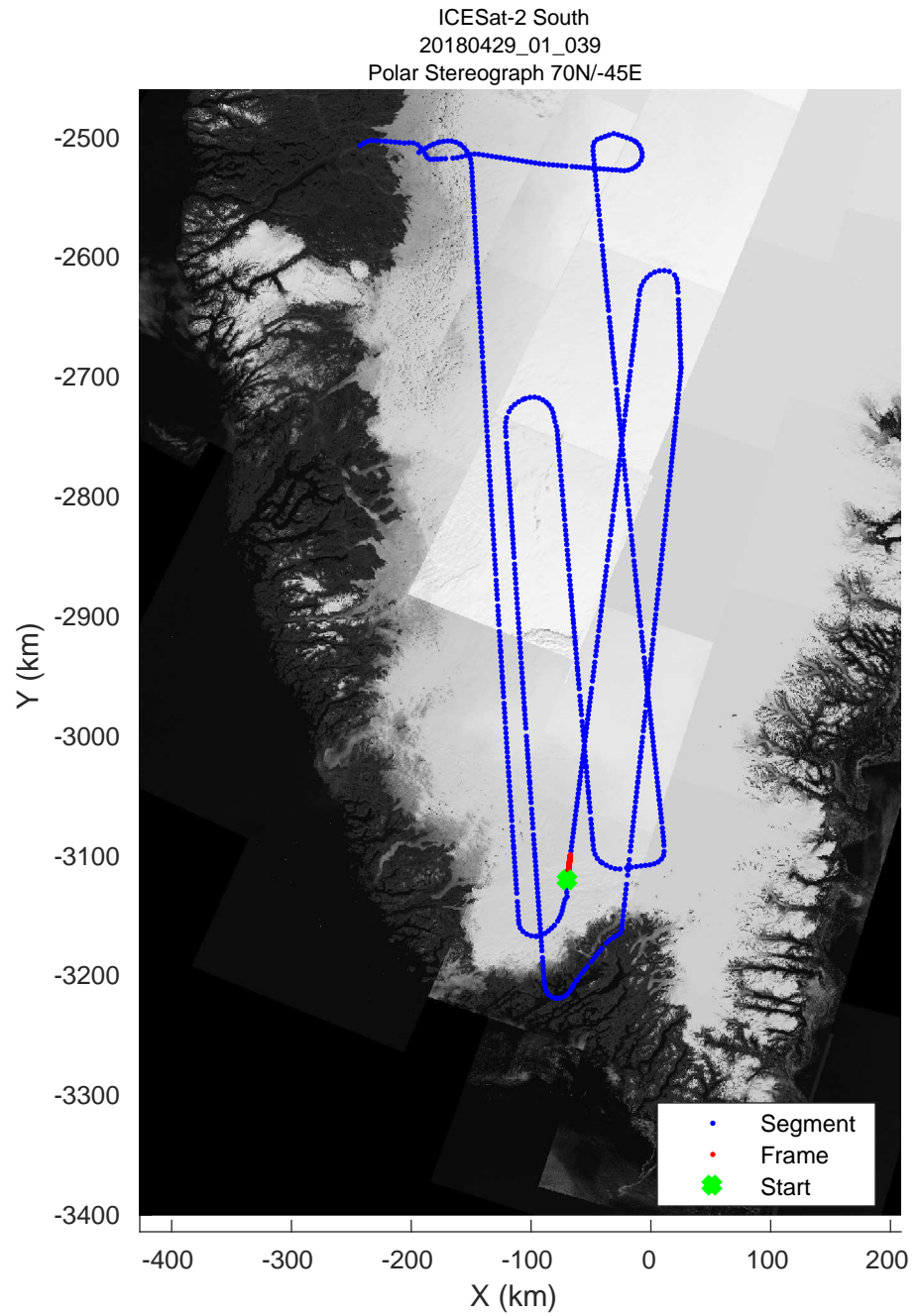
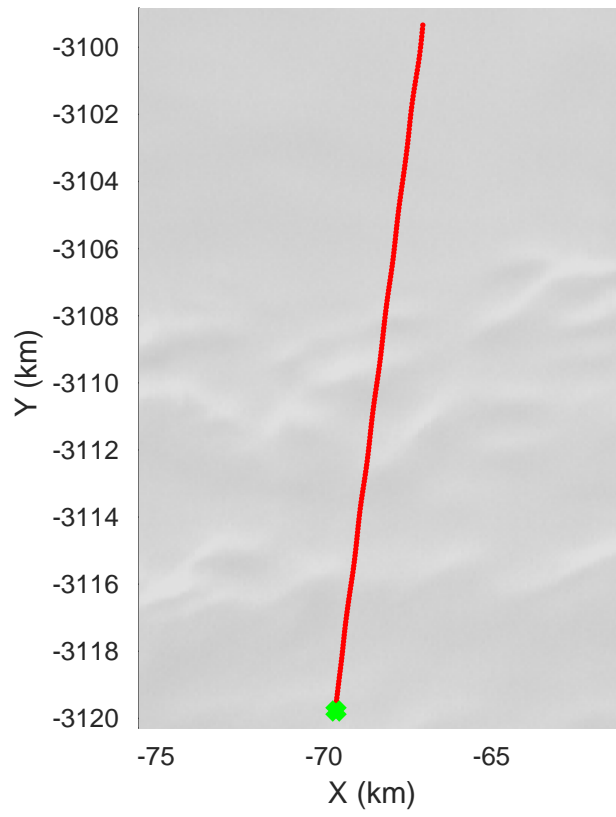
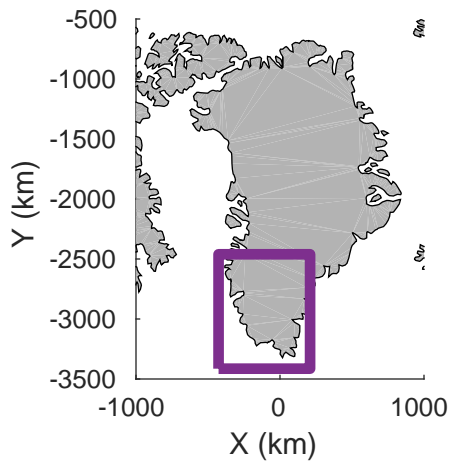
accum 2018_Greenland_P3: "ICESat-2 South" 20180429_01_037: 12:40:26.0 to 12:43:22.2 GPS






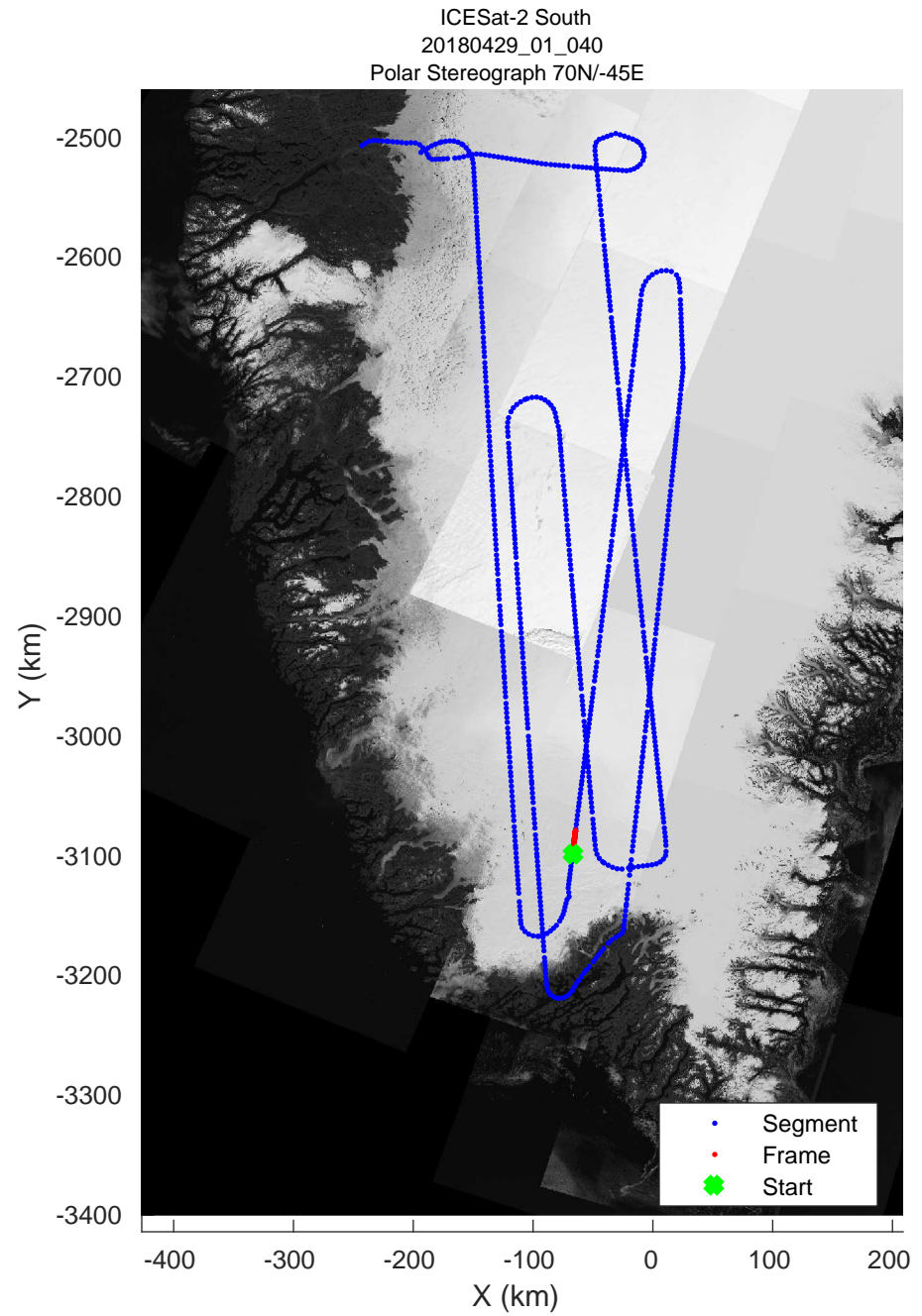
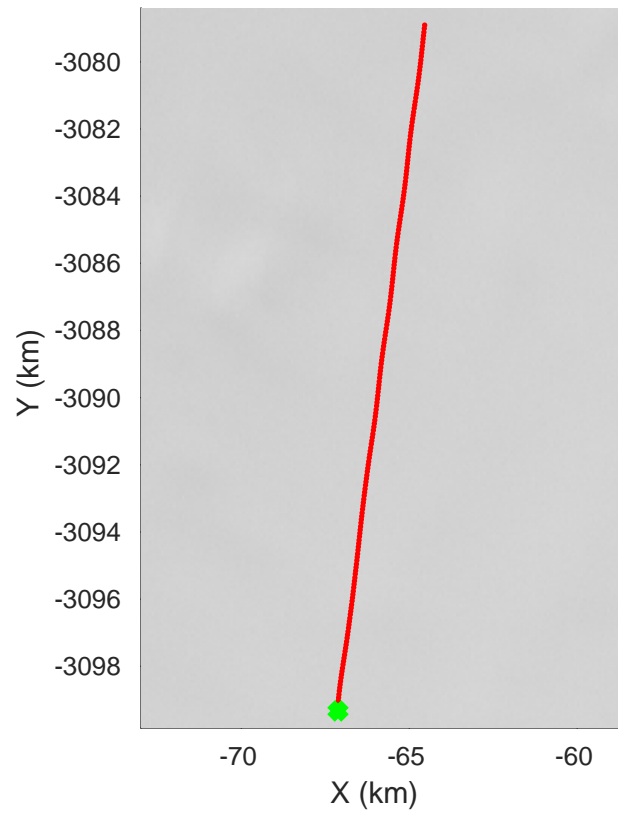
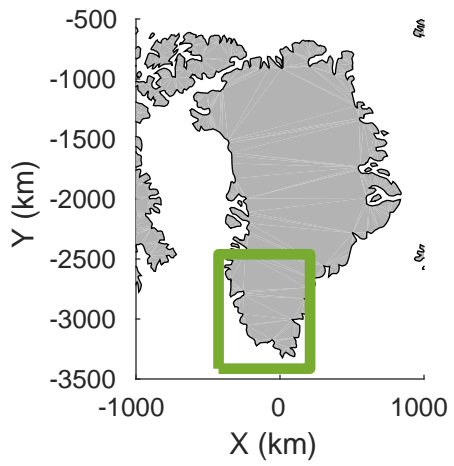
accum 2018_Greenland_P3: "ICESat-2 South" 20180429_01_038: 12:43:22.4 to 12:45:50.8 GPS






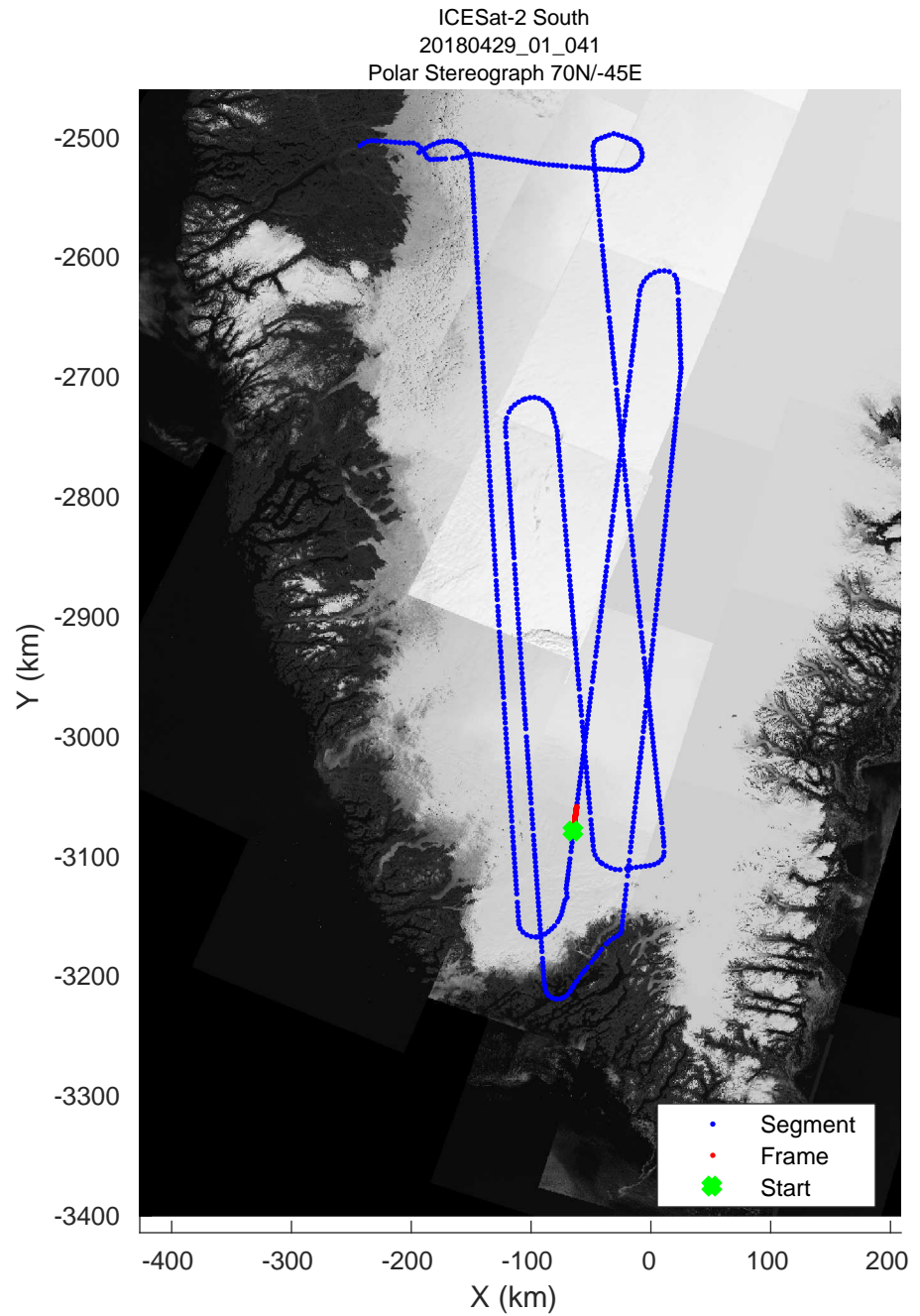
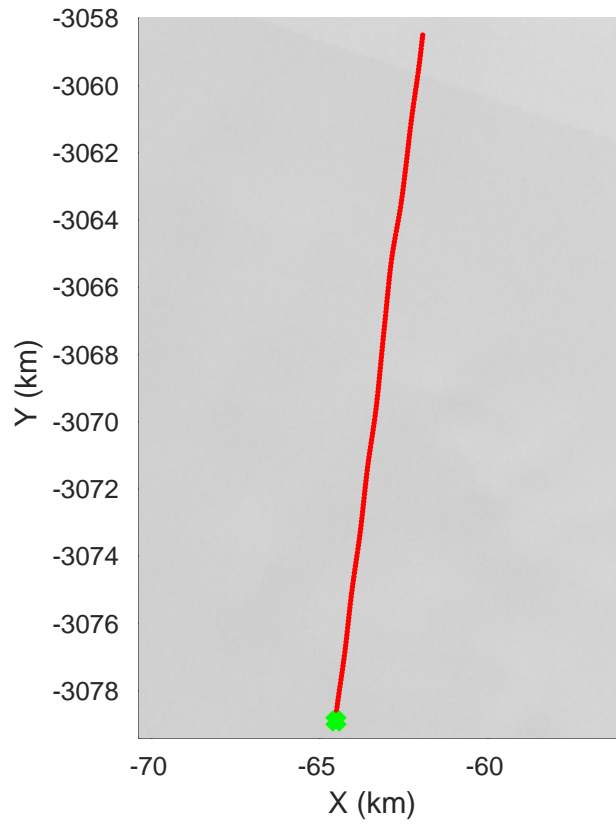
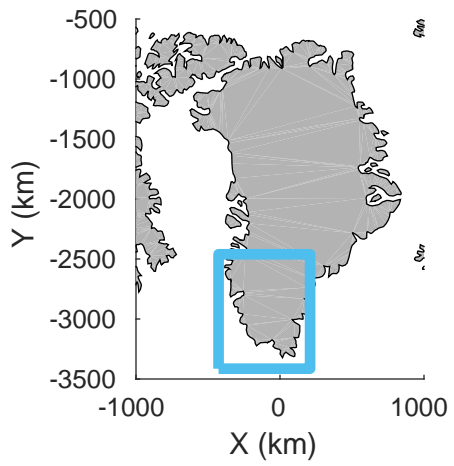
accum 2018_Greenland_P3: "ICESat-2 South" 20180429_01_039: 12:45:50.9 to 12:48:39.2 GPS






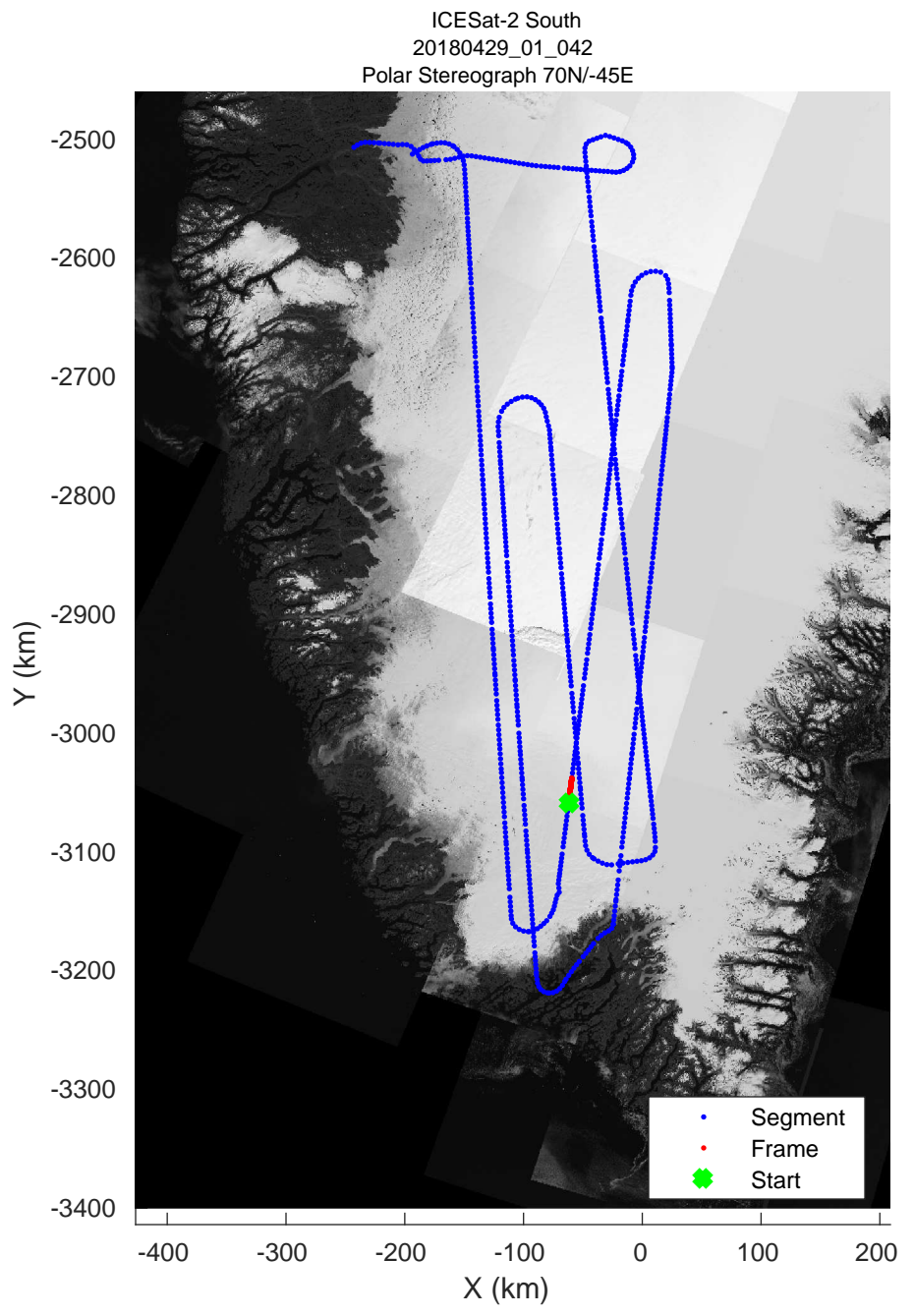
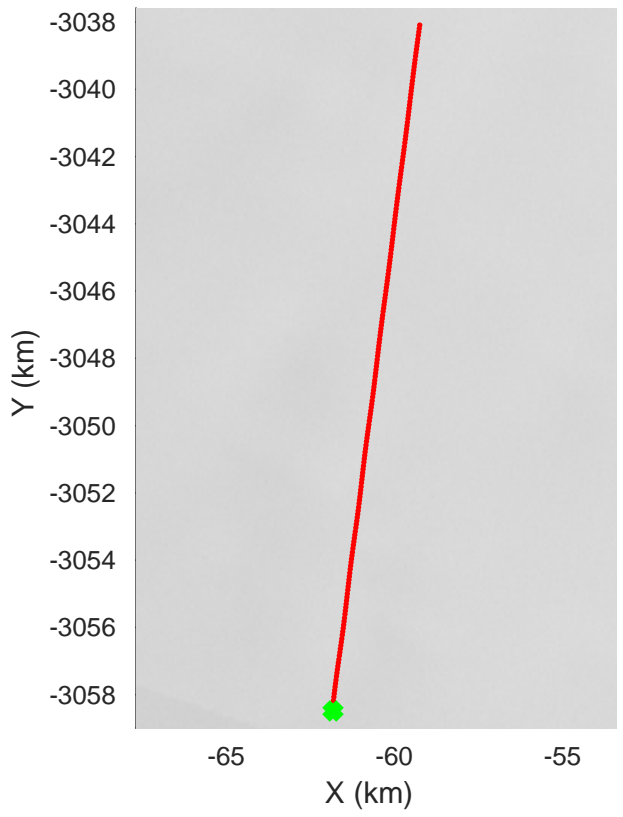
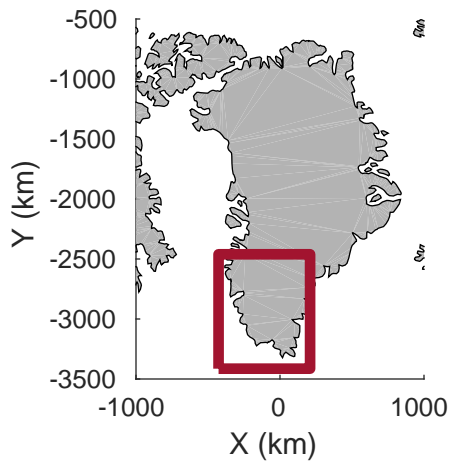
accum 2018_Greenland_P3: "ICESat-2 South" 20180429_01_040: 12:48:39.3 to 12:51:06.7 GPS






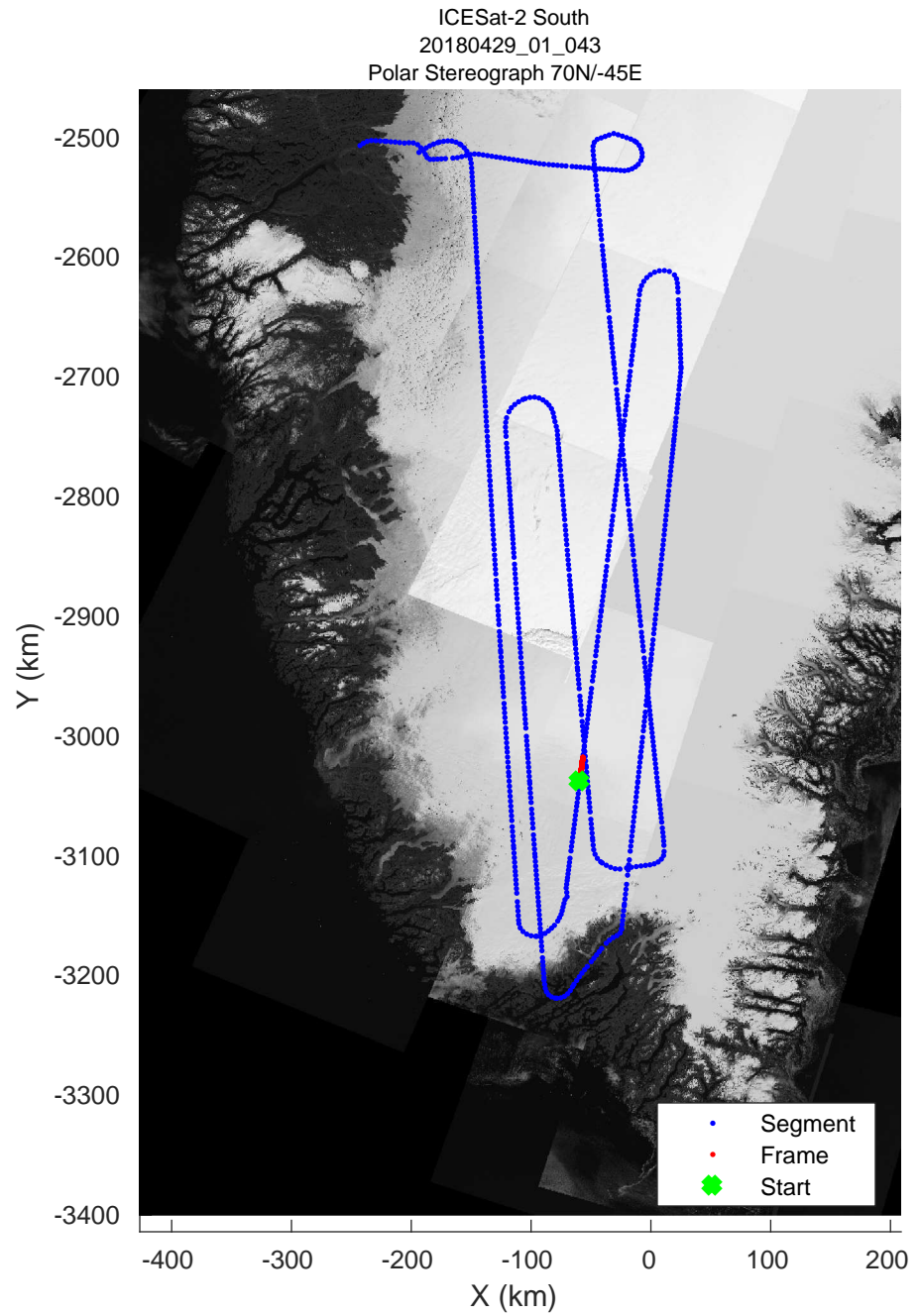
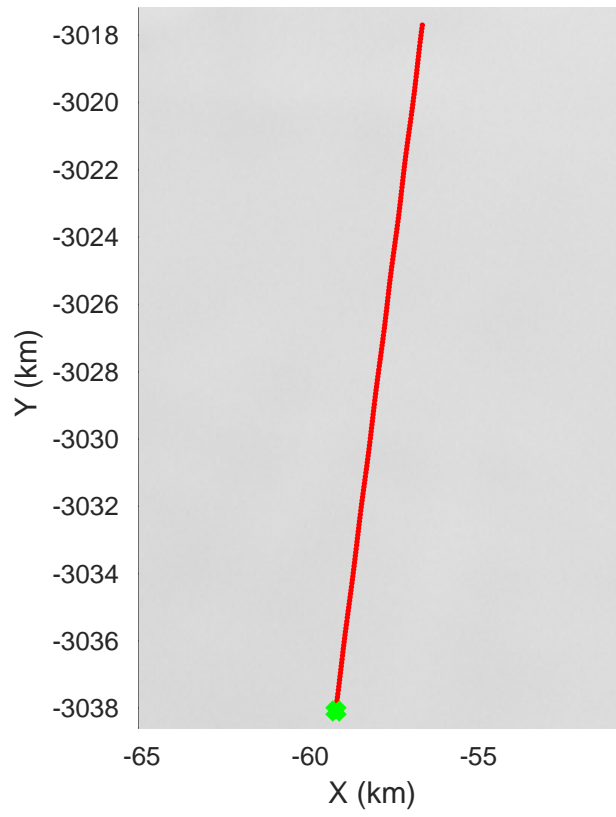
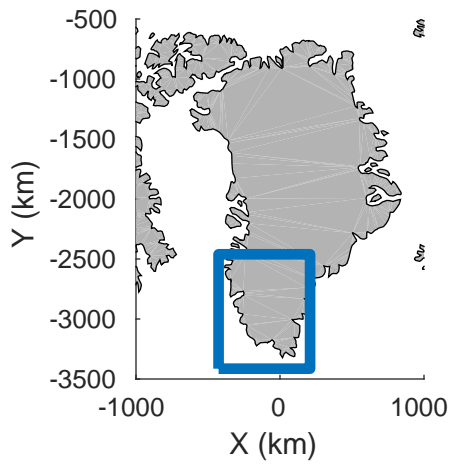
accum 2018_Greenland_P3: "ICESat-2 South" 20180429_01_041: 12:51:06.8 to 12:53:32.2 GPS






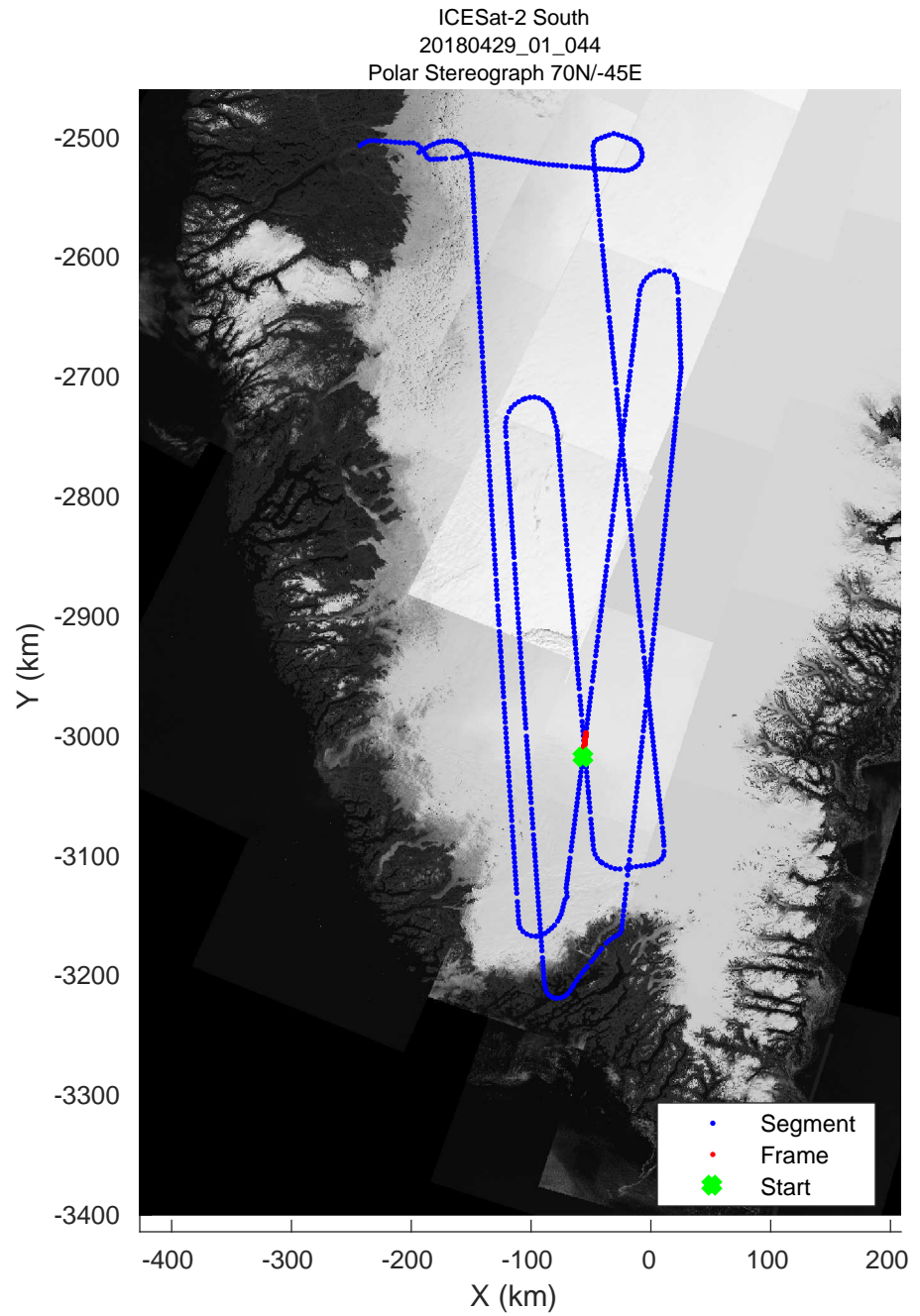
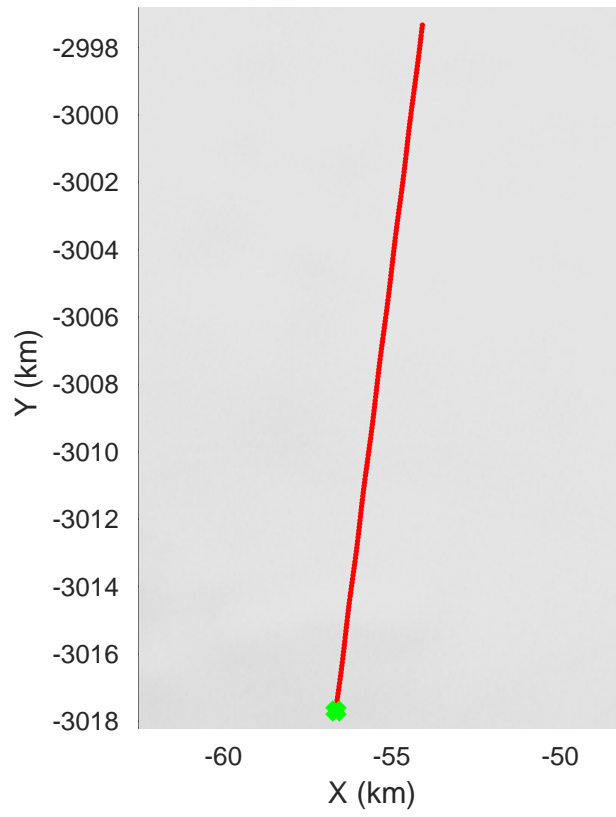
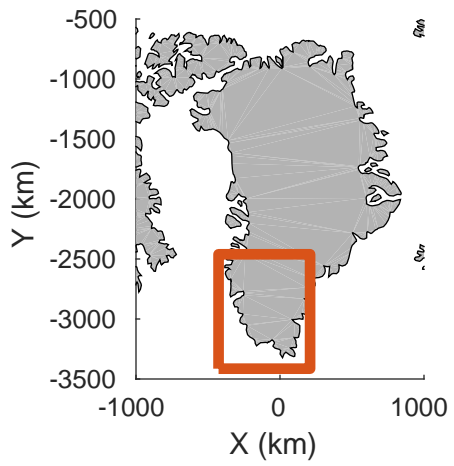
accum 2018_Greenland_P3: "ICESat-2 South" 20180429_01_042: 12:53:32.3 to 12:55:58.1 GPS






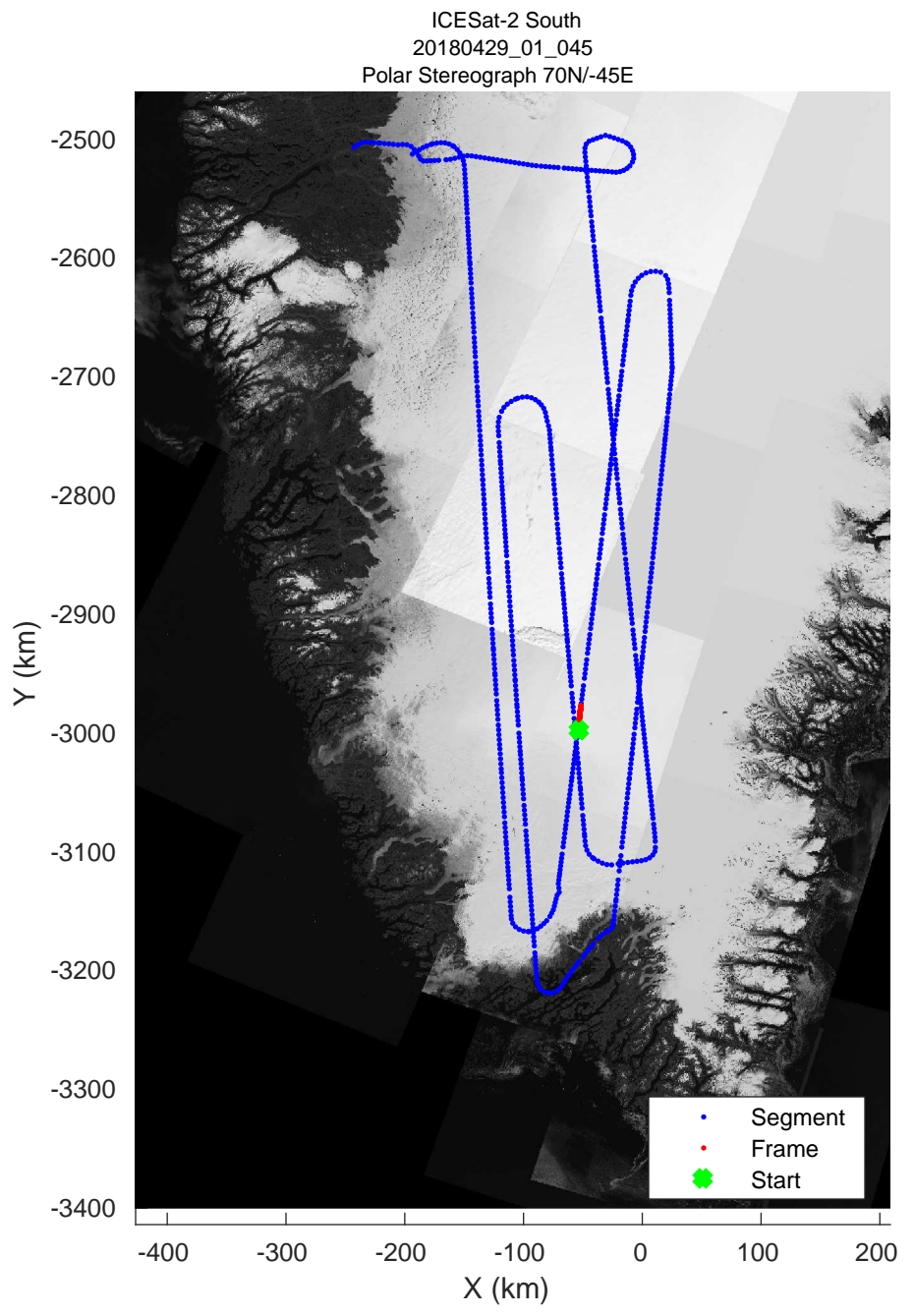
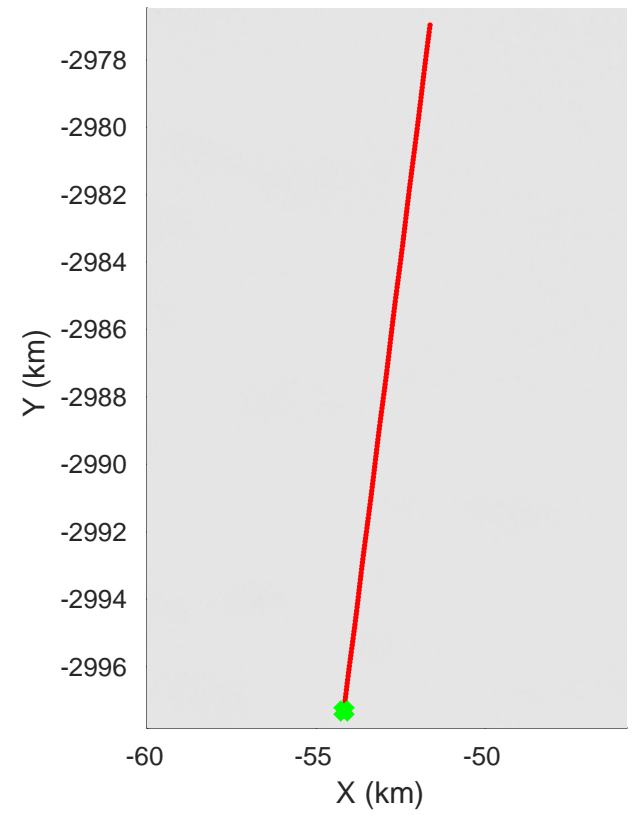
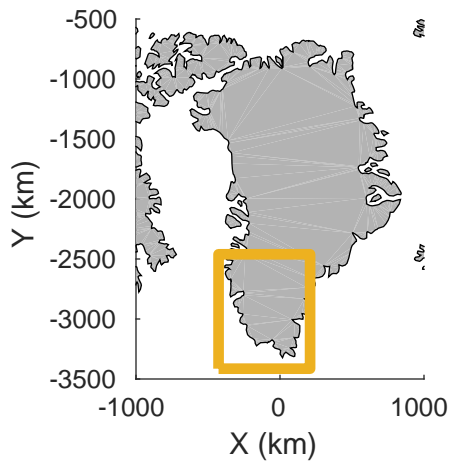
accum 2018_Greenland_P3: "ICESat-2 South" 20180429_01_043: 12:55:58.2 to 12:58:23.0 GPS






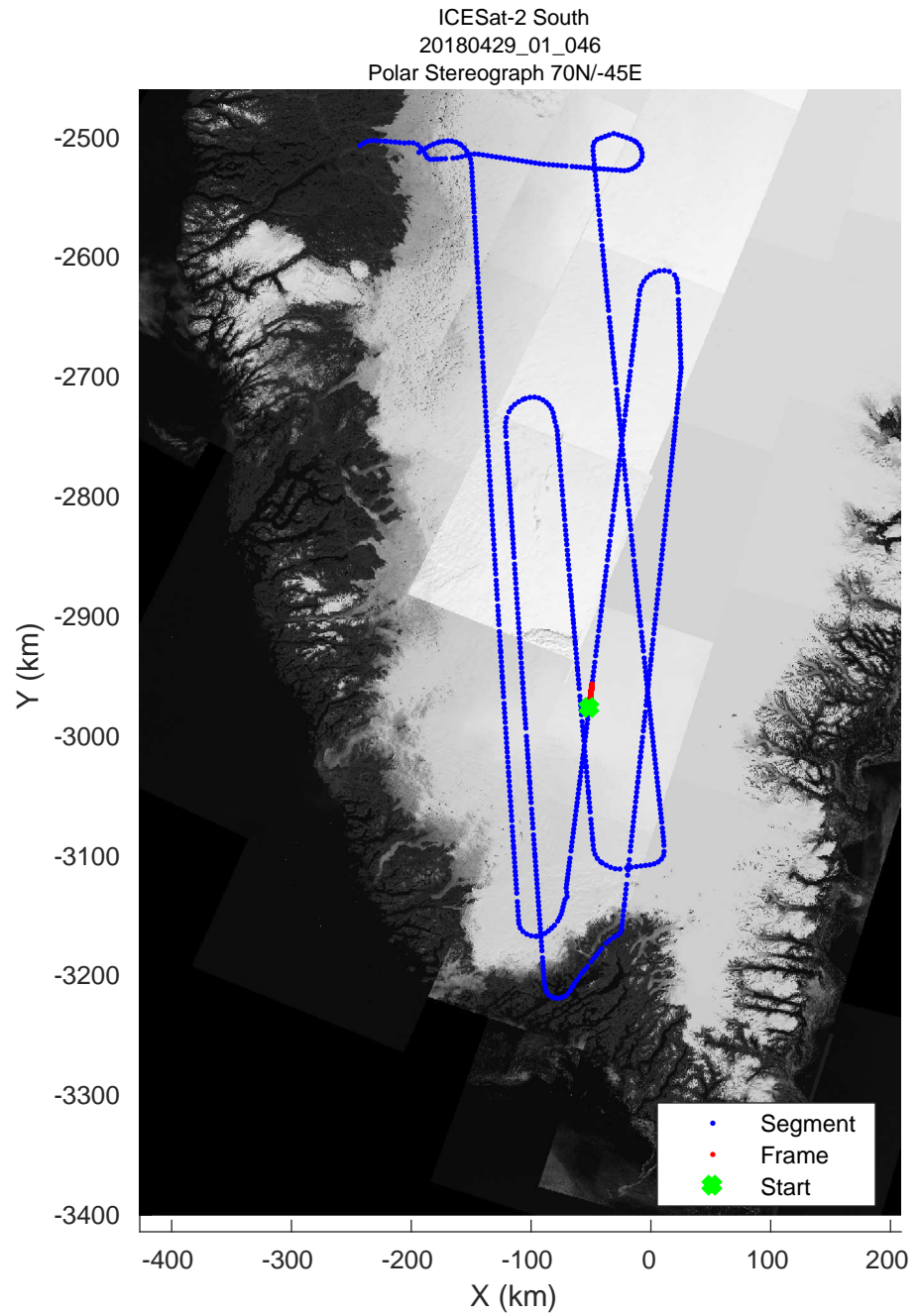
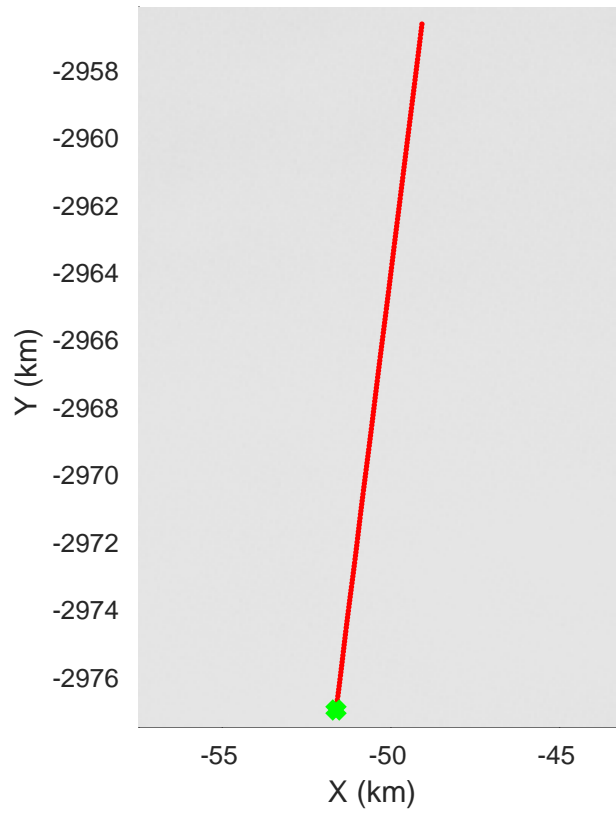
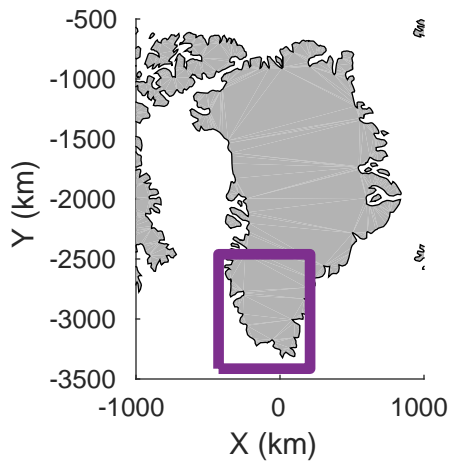
accum 2018_Greenland_P3: "ICESat-2 South" 20180429_01_044: 12:58:23.1 to 13:00:49.1 GPS






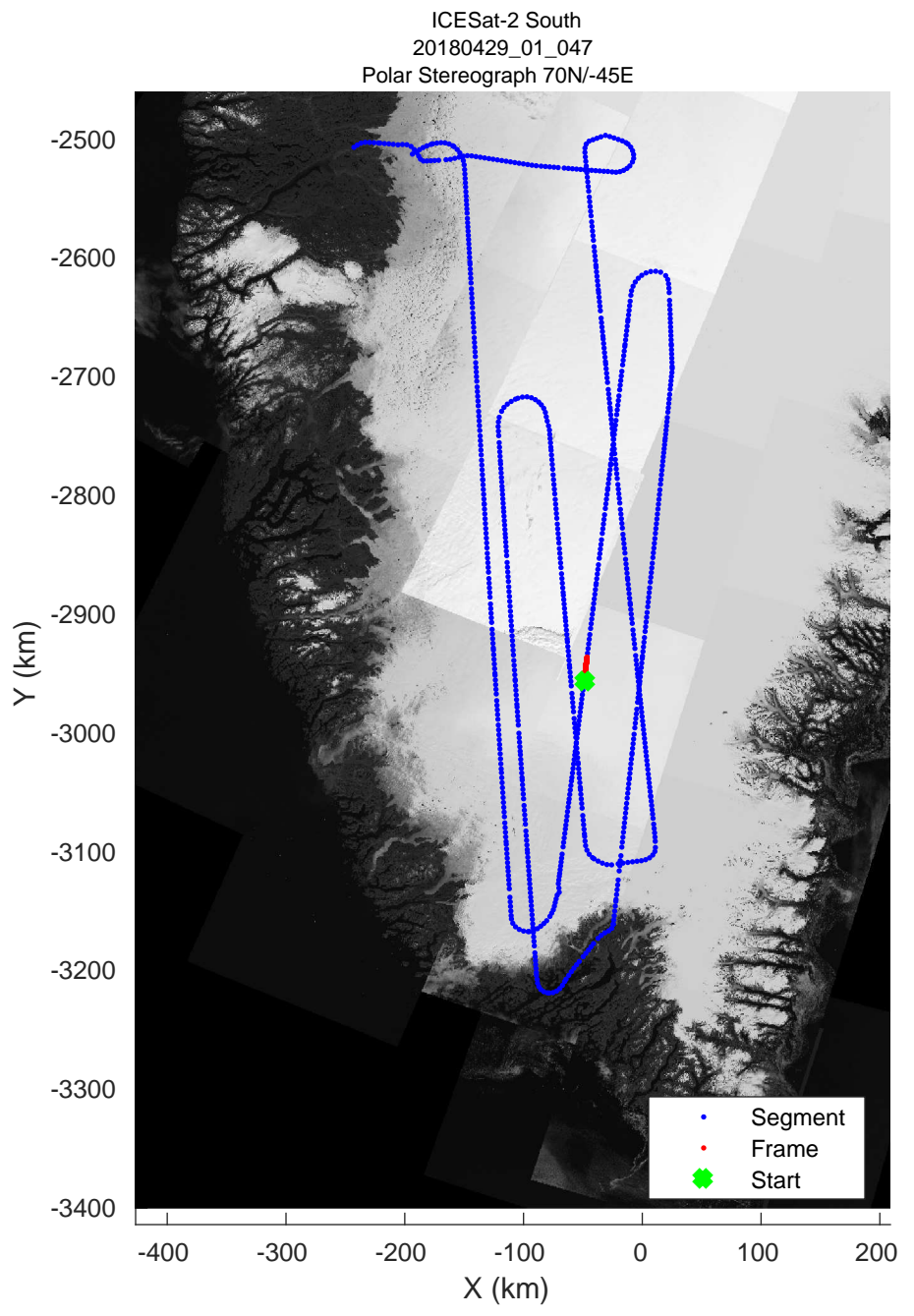
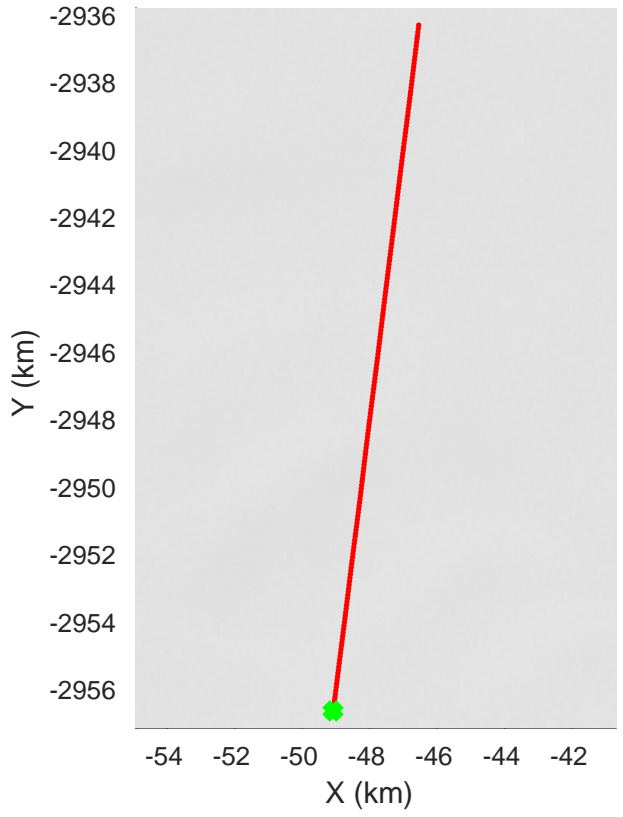
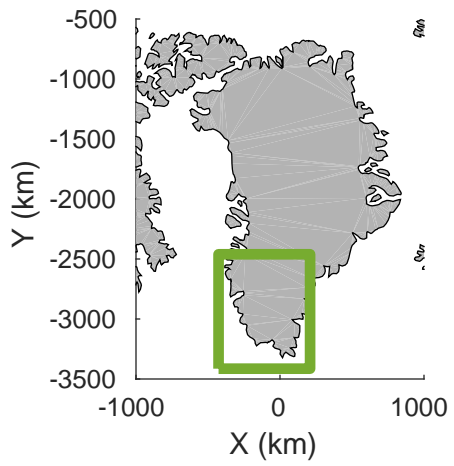
accum 2018_Greenland_P3: "ICESat-2 South" 20180429_01_045: 13:00:49.3 to 13:03:16.6 GPS






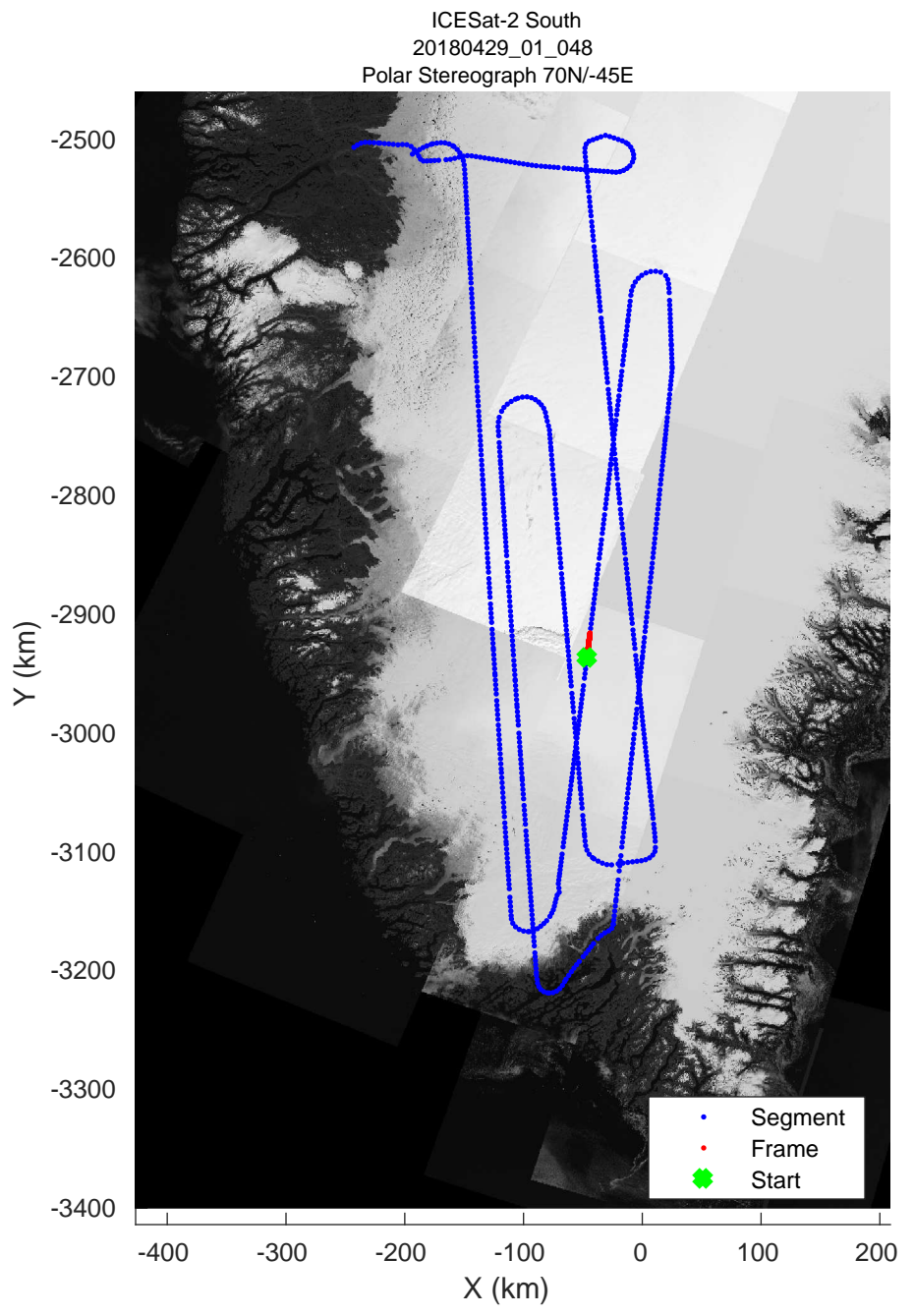
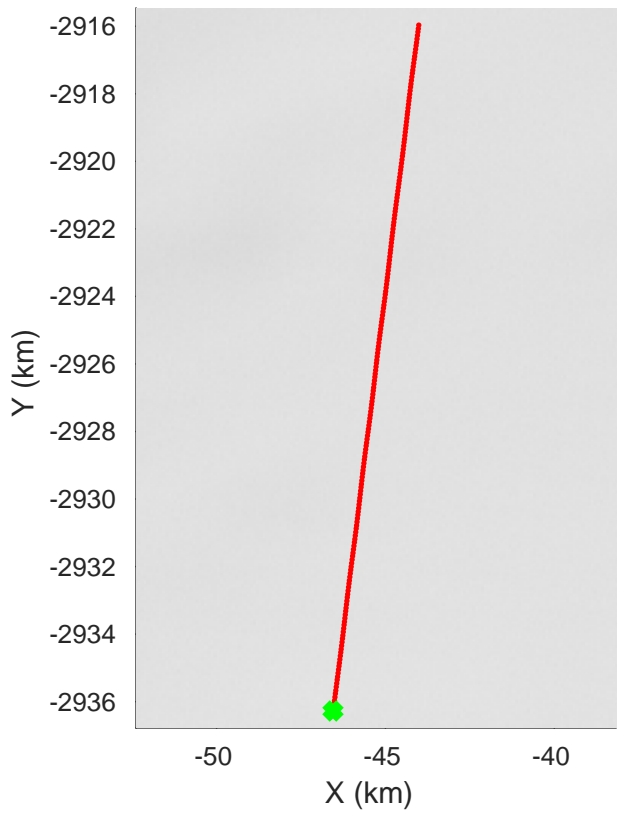
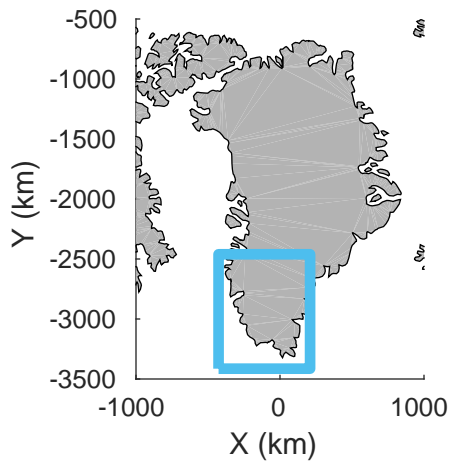
accum 2018_Greenland_P3: "ICESat-2 South" 20180429_01_046: 13:03:16.7 to 13:05:42.4 GPS







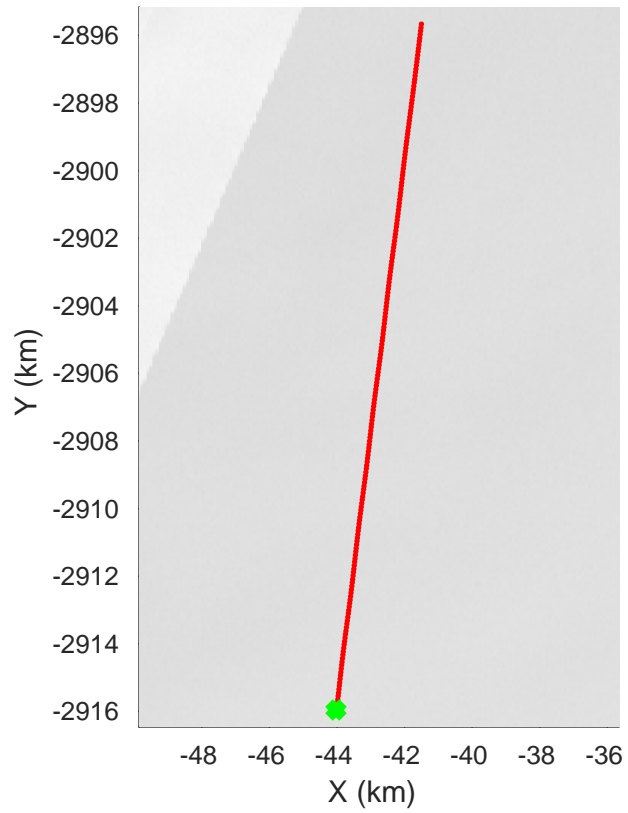
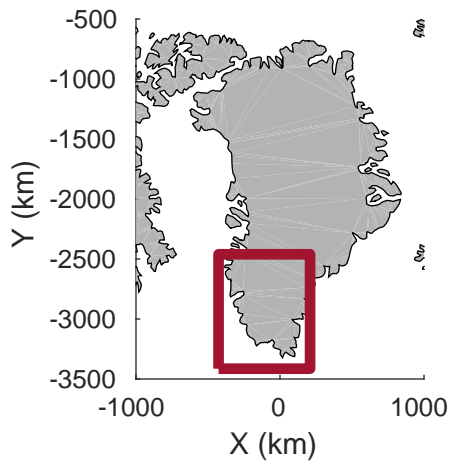
accum 2018_Greenland_P3: "ICESat-2 South" 20180429_01_047: 13:05:42.5 to 13:08:03.8 GPS






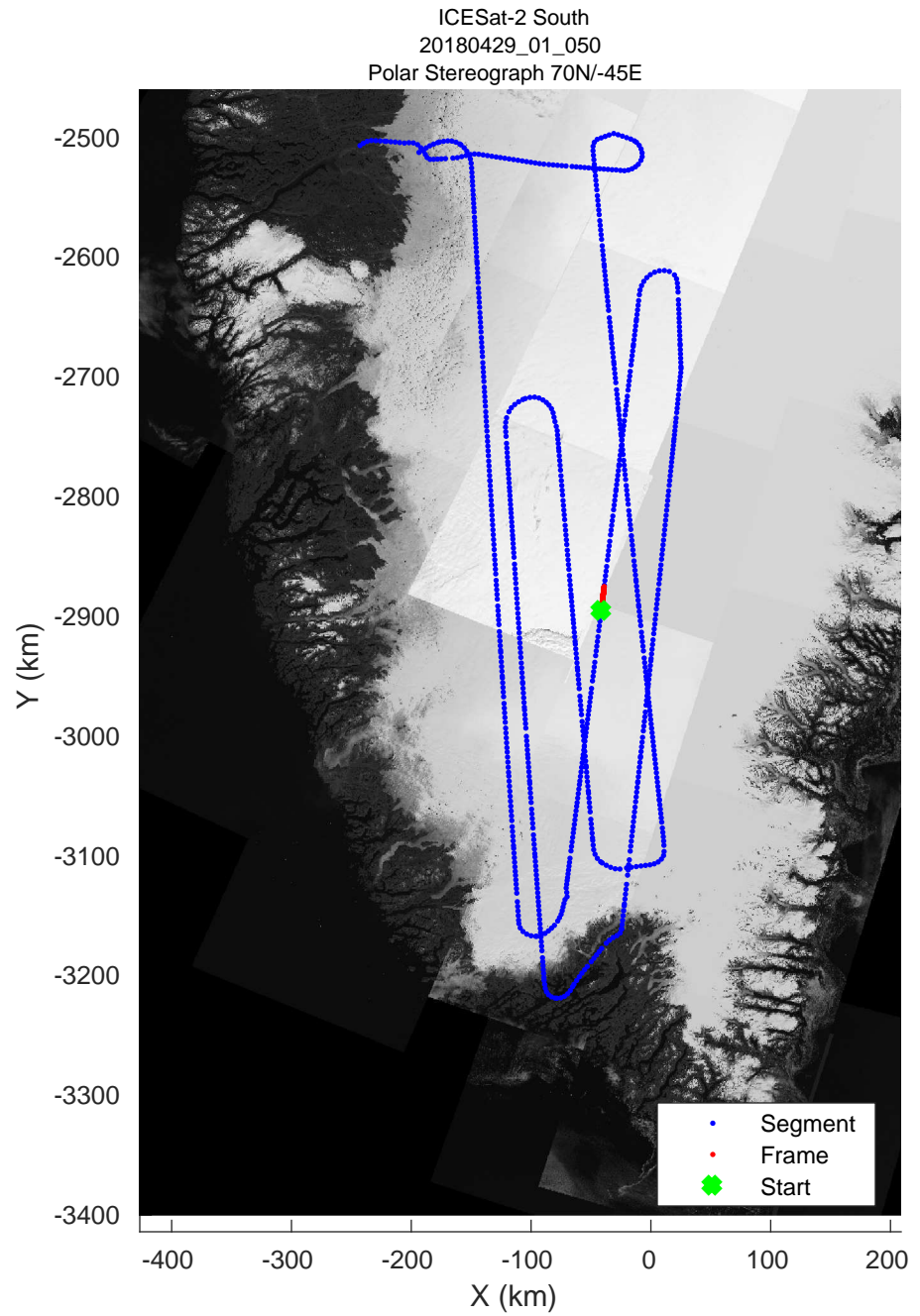

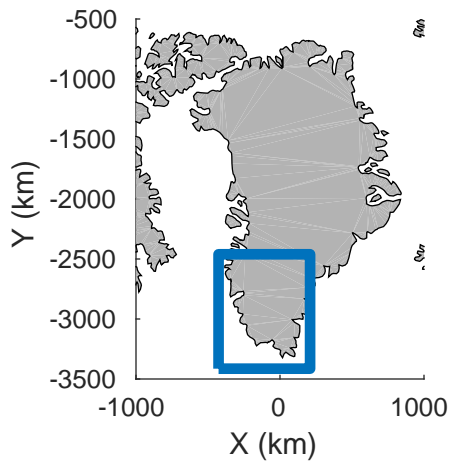
accum 2018_Greenland_P3: "ICESat-2 South" 20180429_01_048: 13:08:03.9 to 13:10:23.2 GPS






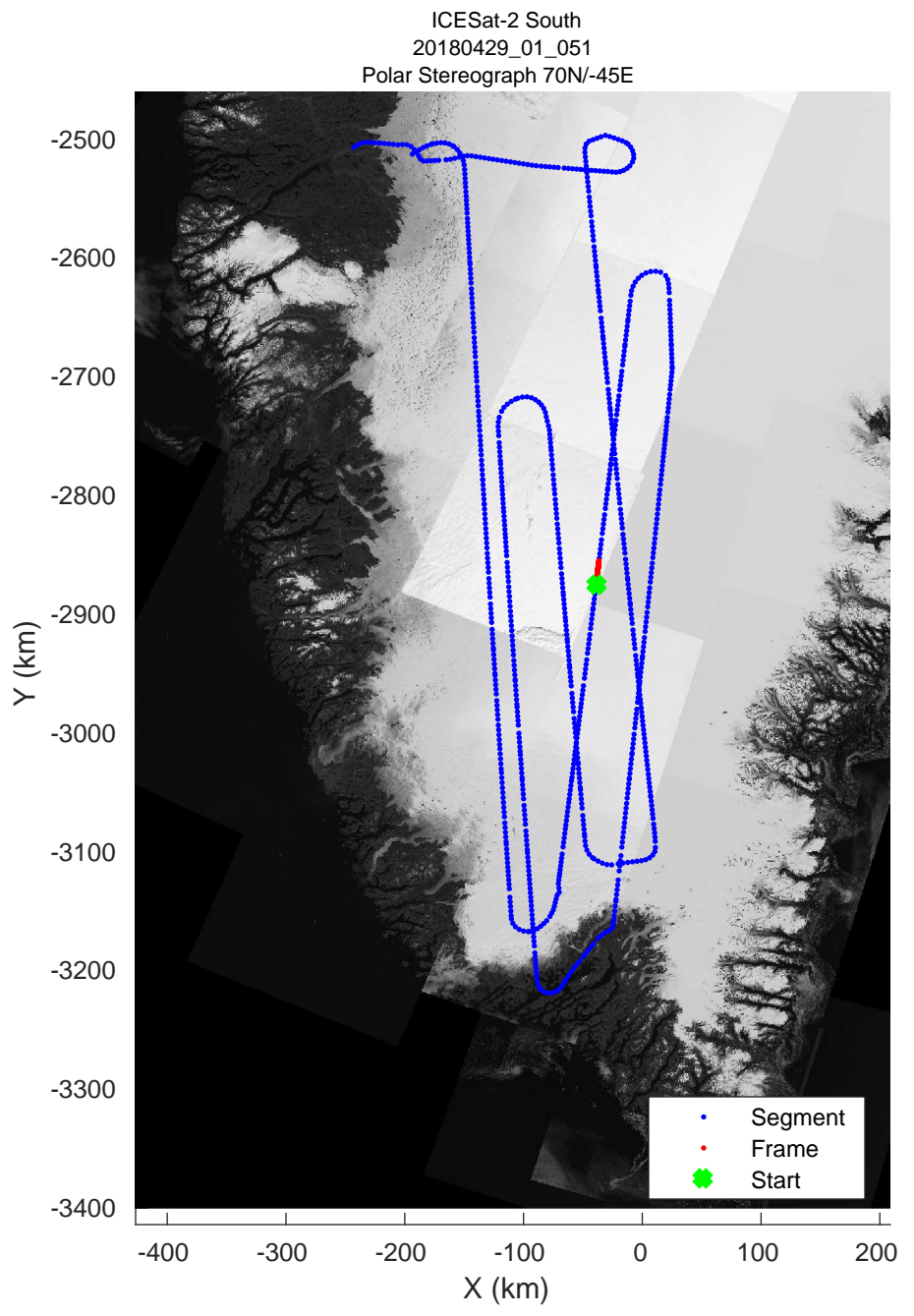
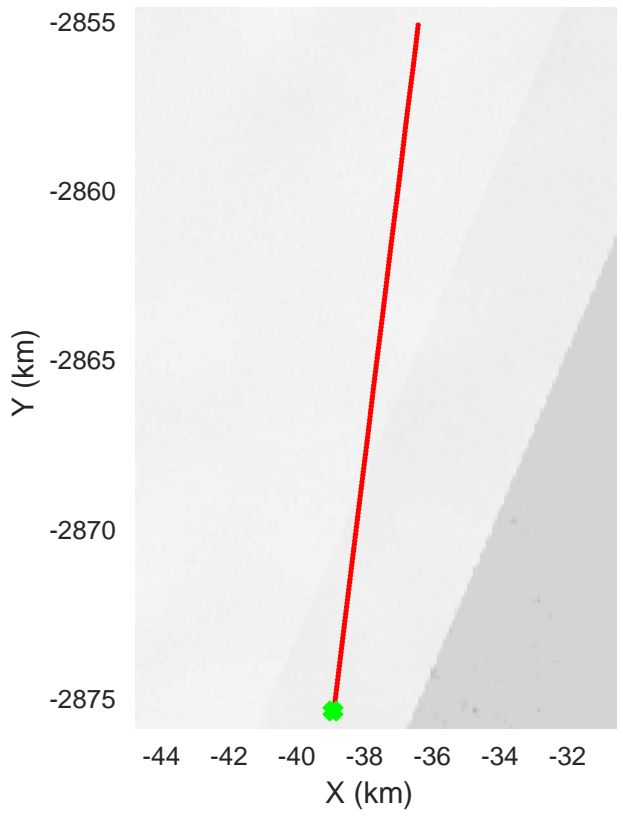
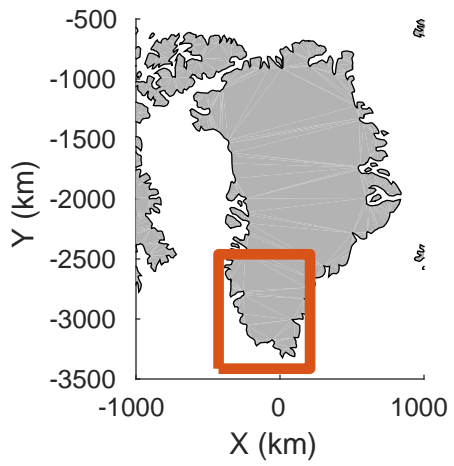
accum 2018_Greenland_P3: "ICESat-2 South" 20180429_01_049: 13:10:23.3 to 13:12:41.3 GPS






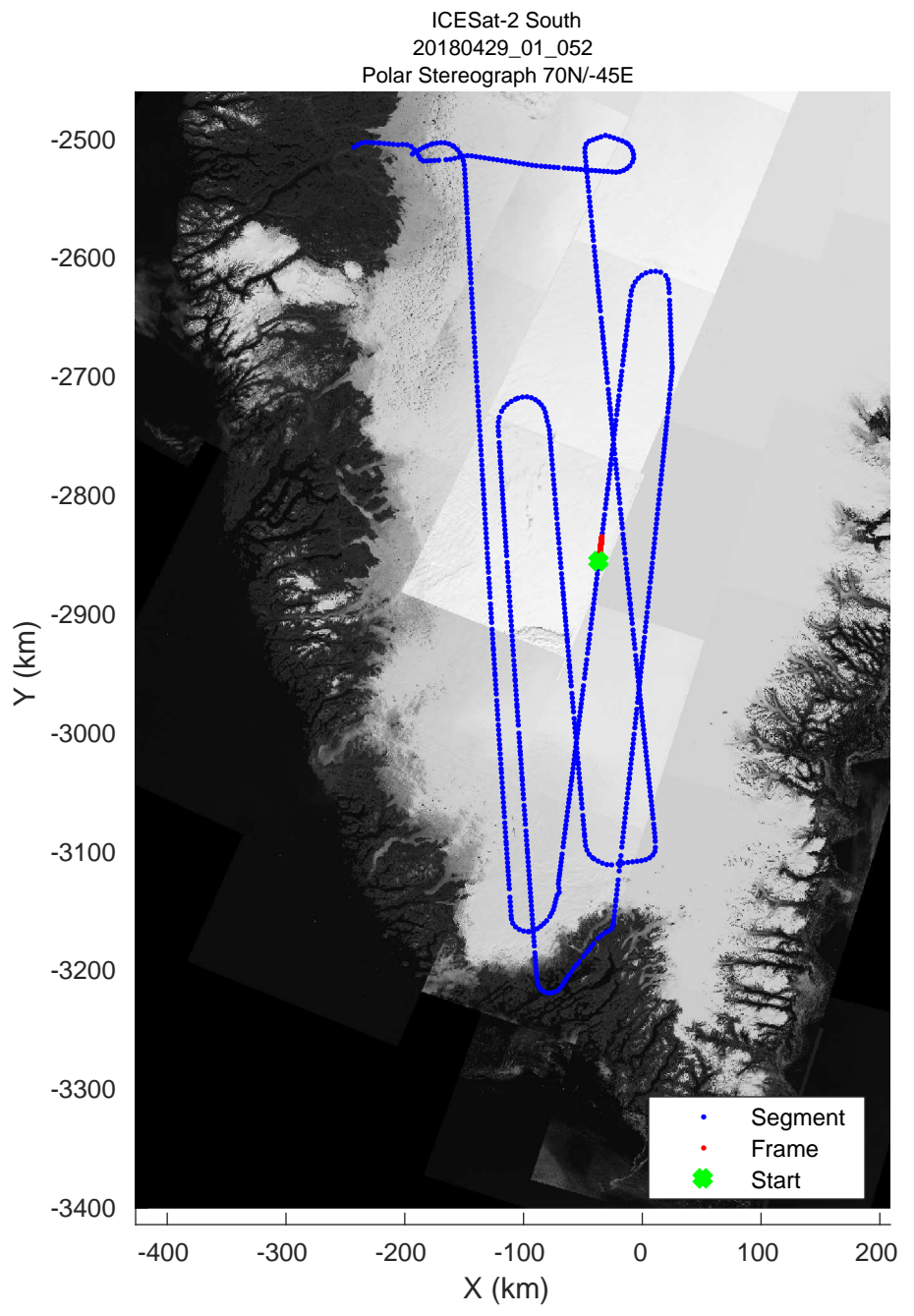
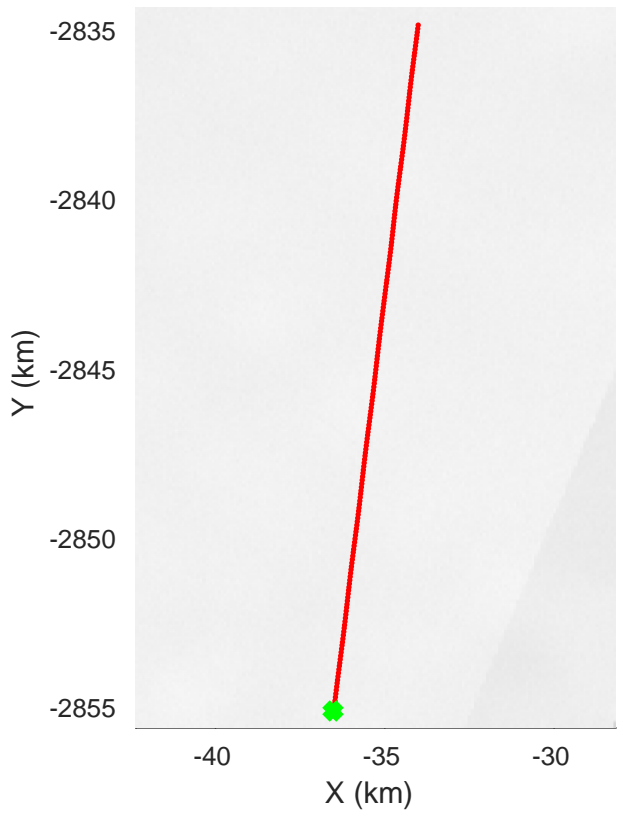
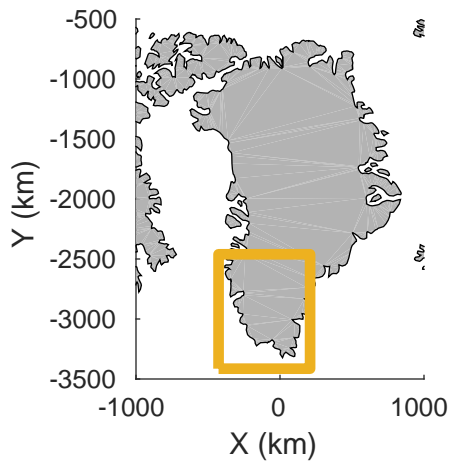
accum 2018_Greenland_P3: "ICESat-2 South" 20180429_01_050: 13:12:41.4 to 13:15:00.2 GPS






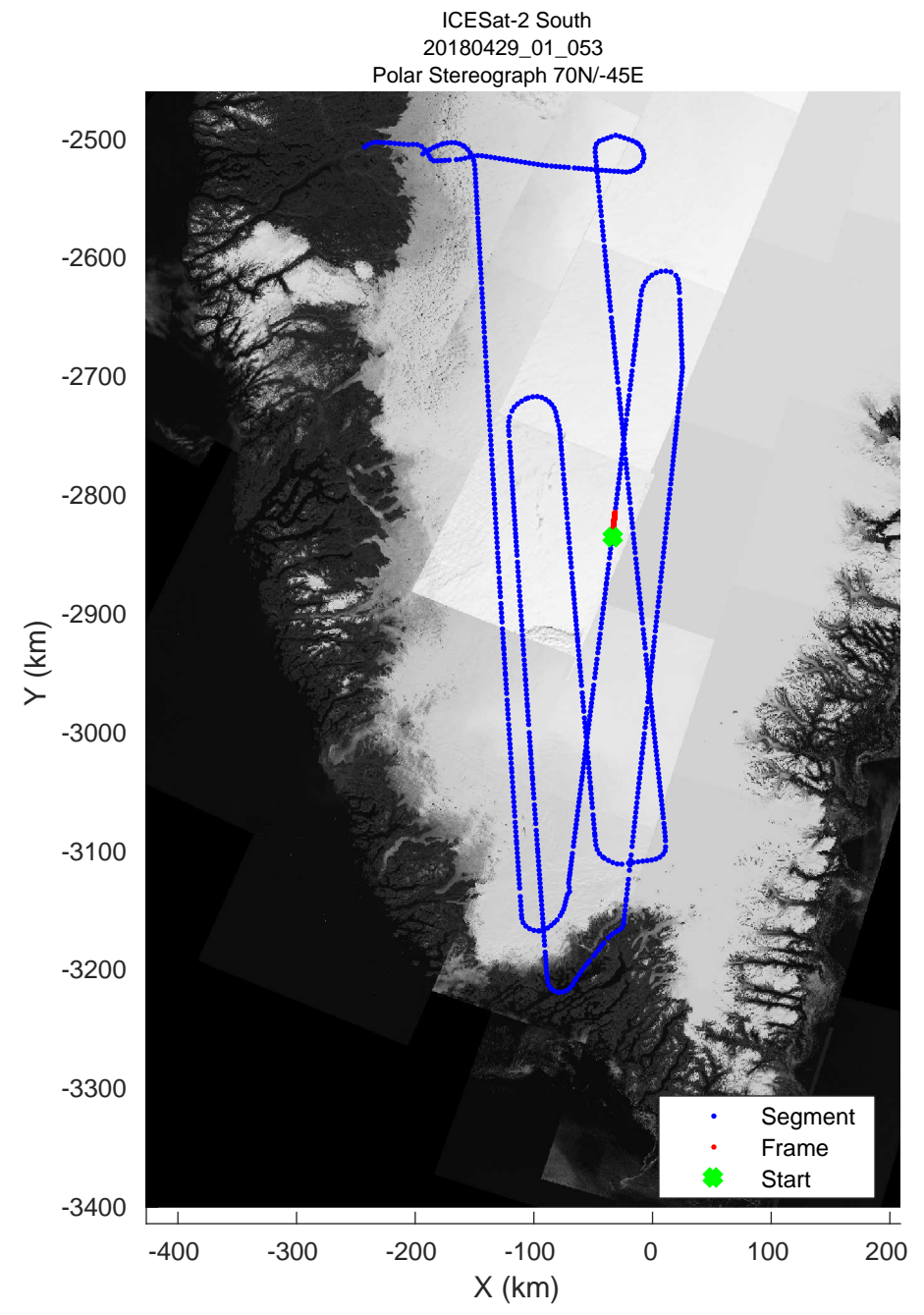
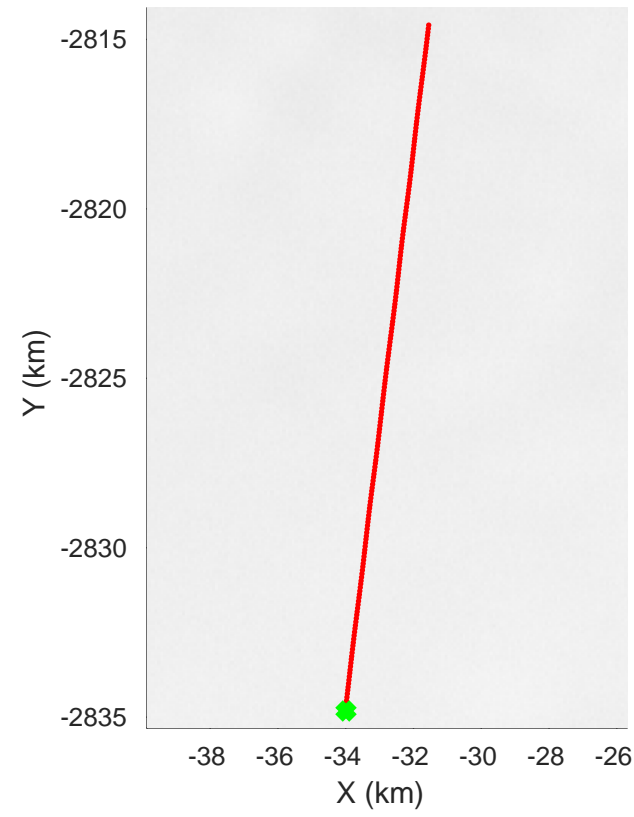
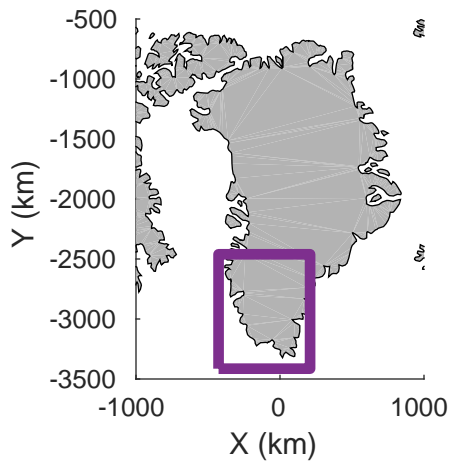
accum 2018_Greenland_P3: "ICESat-2 South" 20180429_01_051: 13:15:00.3 to 13:17:20.0 GPS






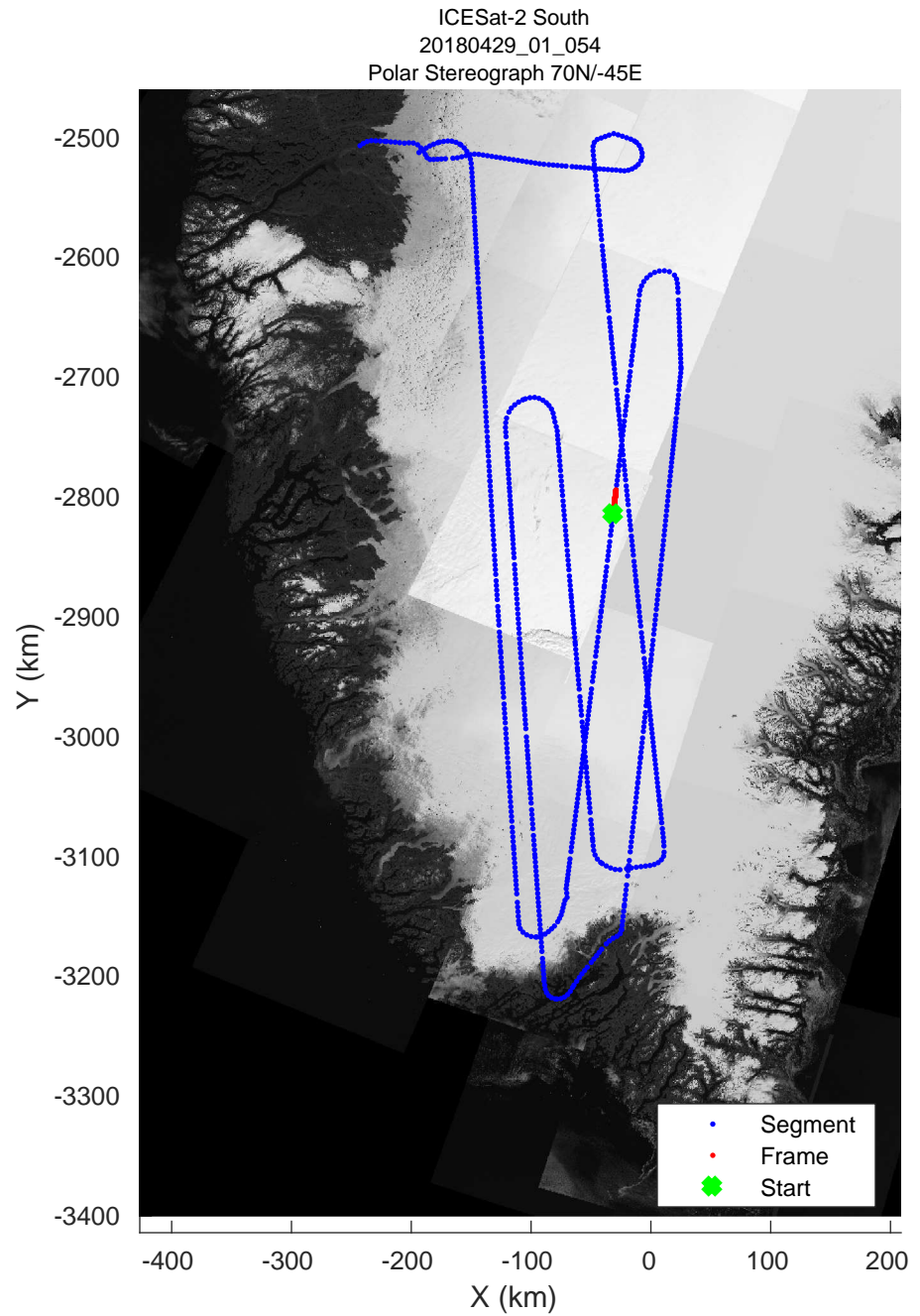
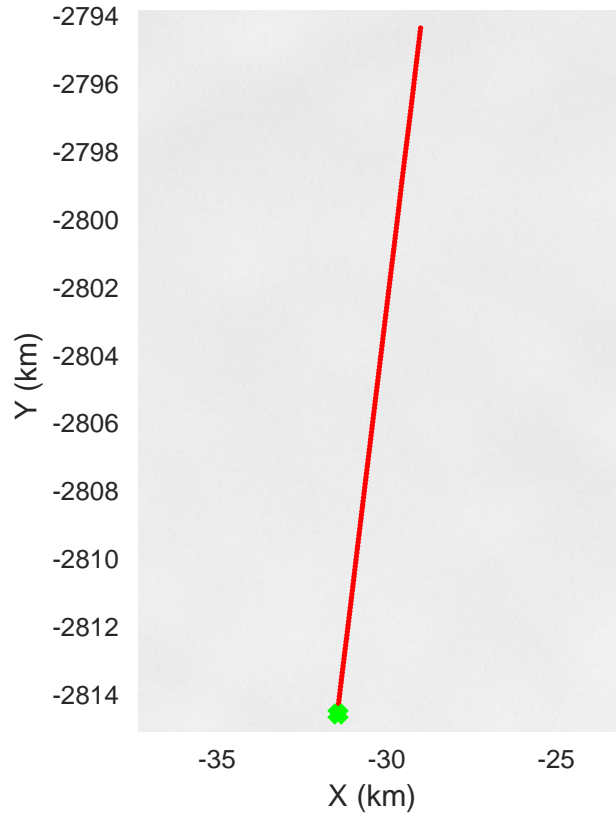
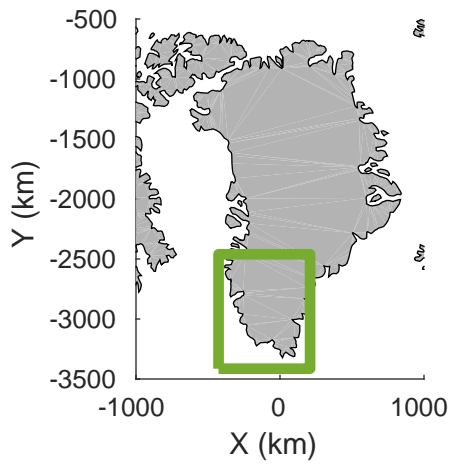
accum 2018_Greenland_P3: "ICESat-2 South" 20180429_01_052: 13:17:20.1 to 13:19:40.5 GPS






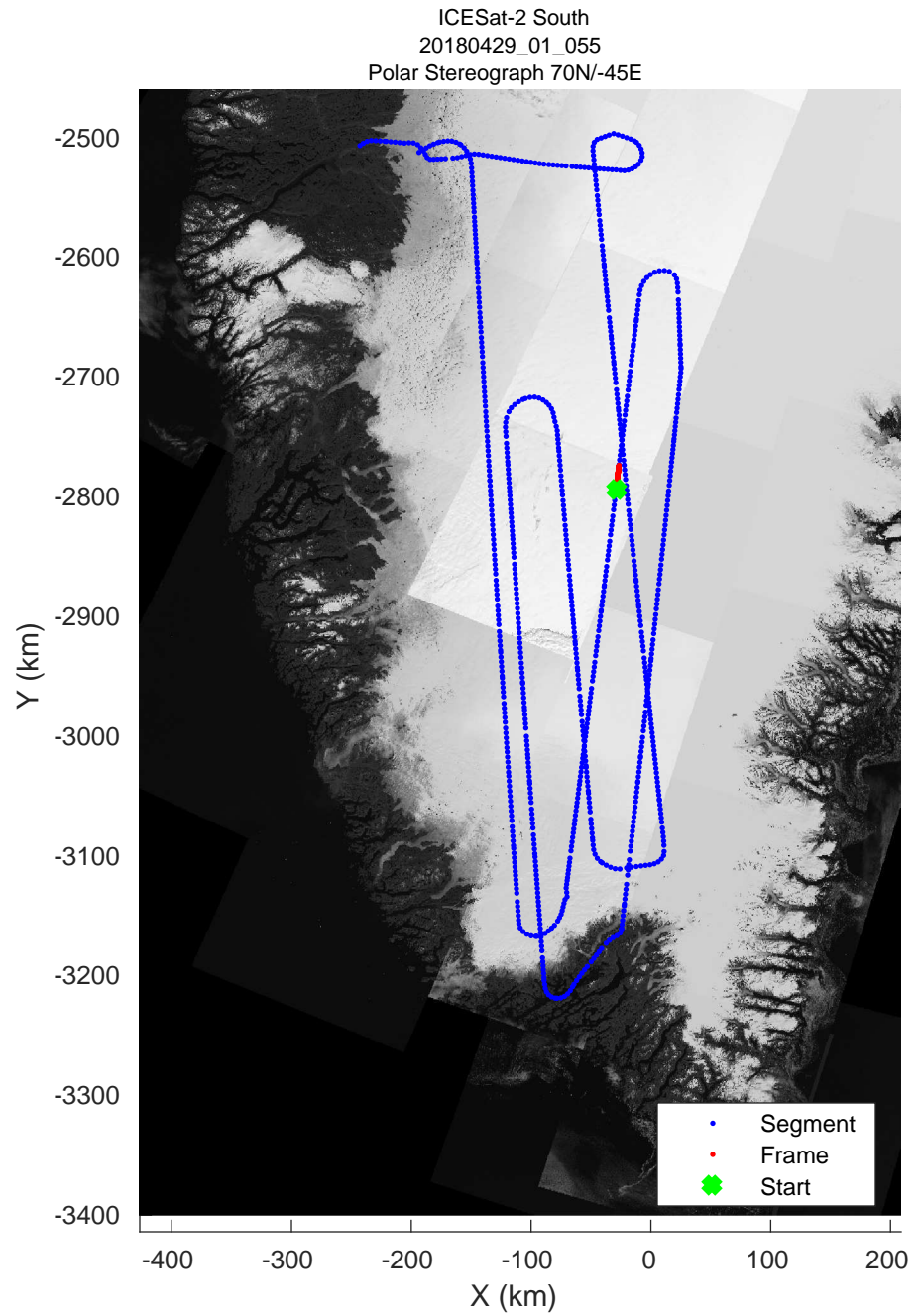
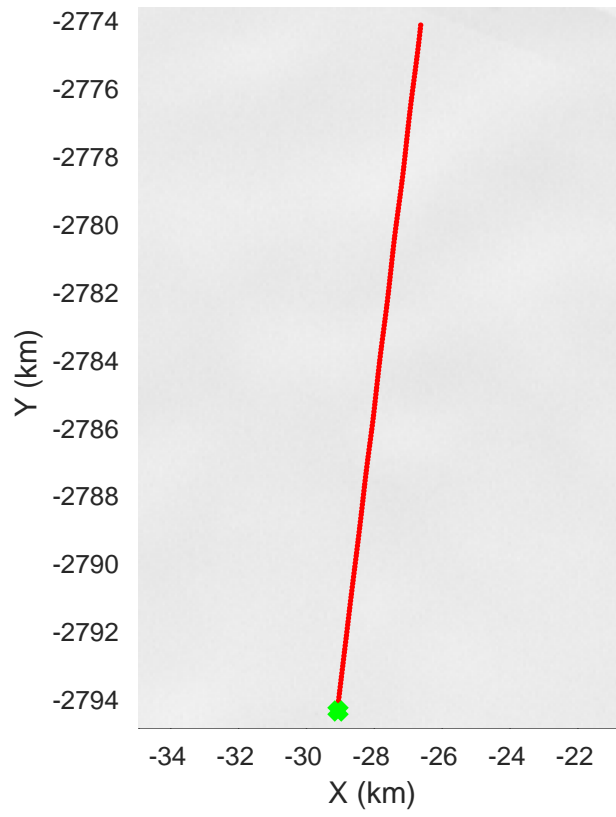
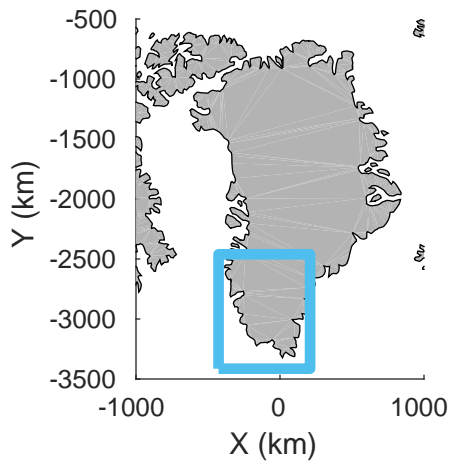
accum 2018_Greenland_P3: "ICESat-2 South" 20180429_01_053: 13:19:40.6 to 13:22:00.3 GPS






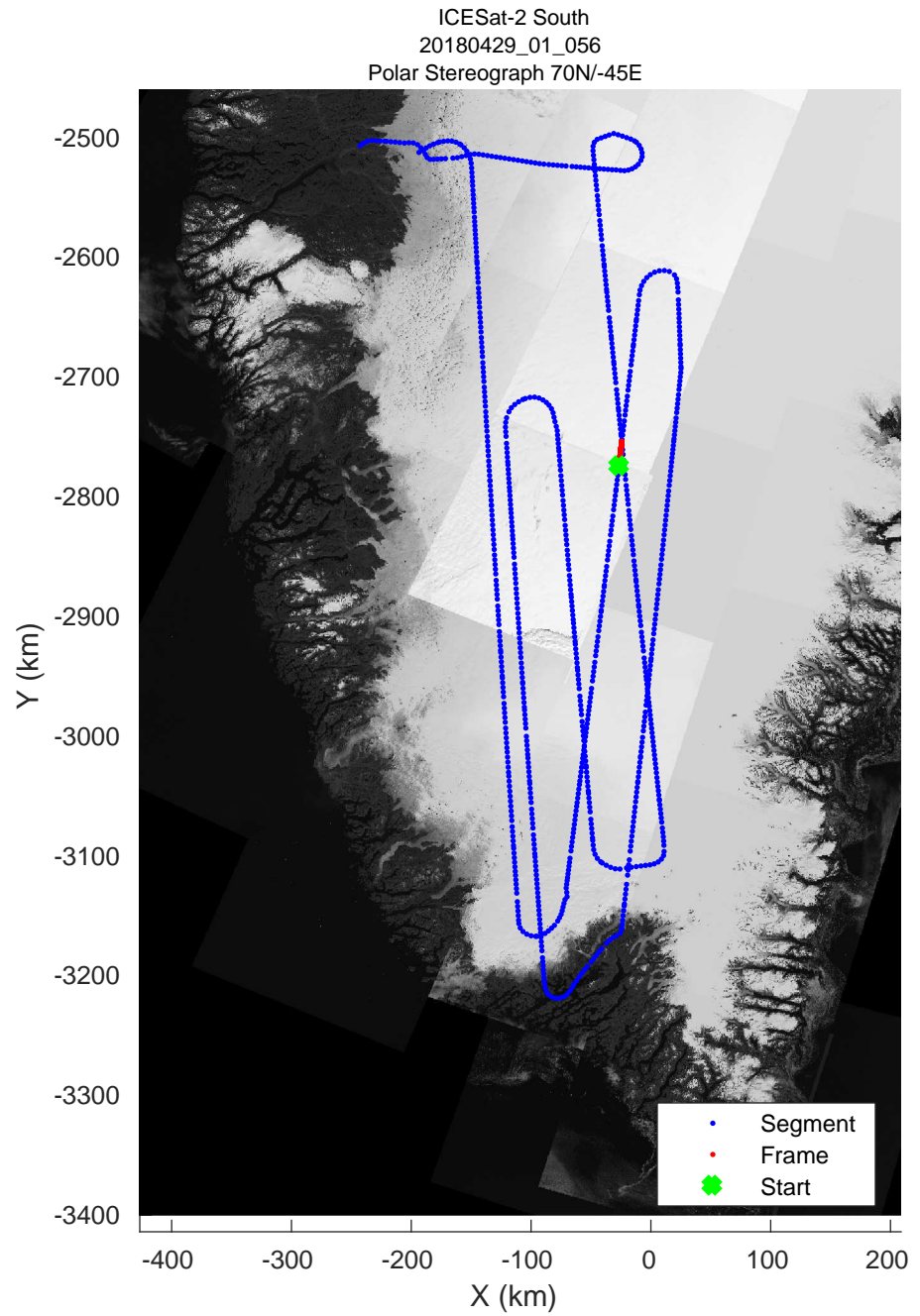
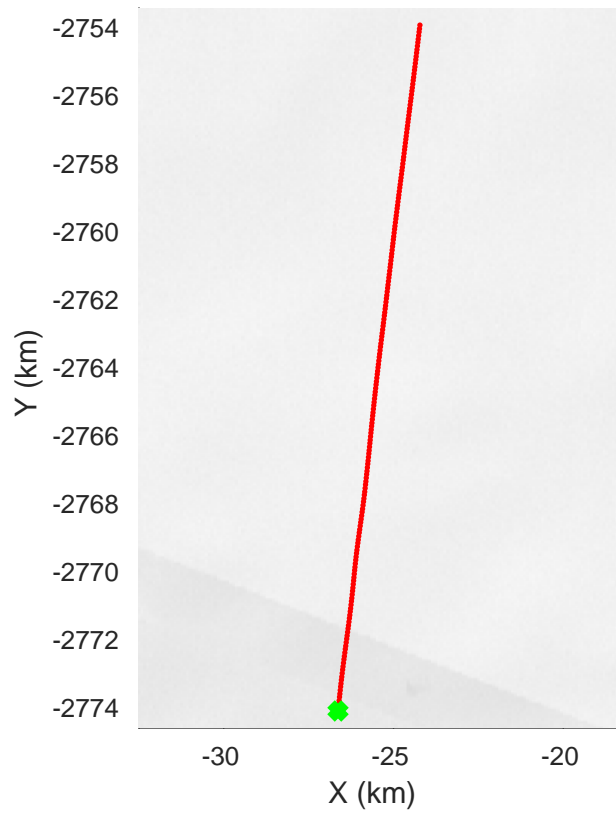
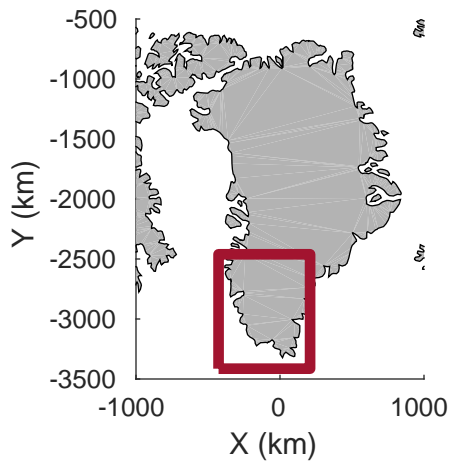
accum 2018_Greenland_P3: "ICESat-2 South" 20180429_01_054: 13:22:00.4 to 13:24:19.6 GPS






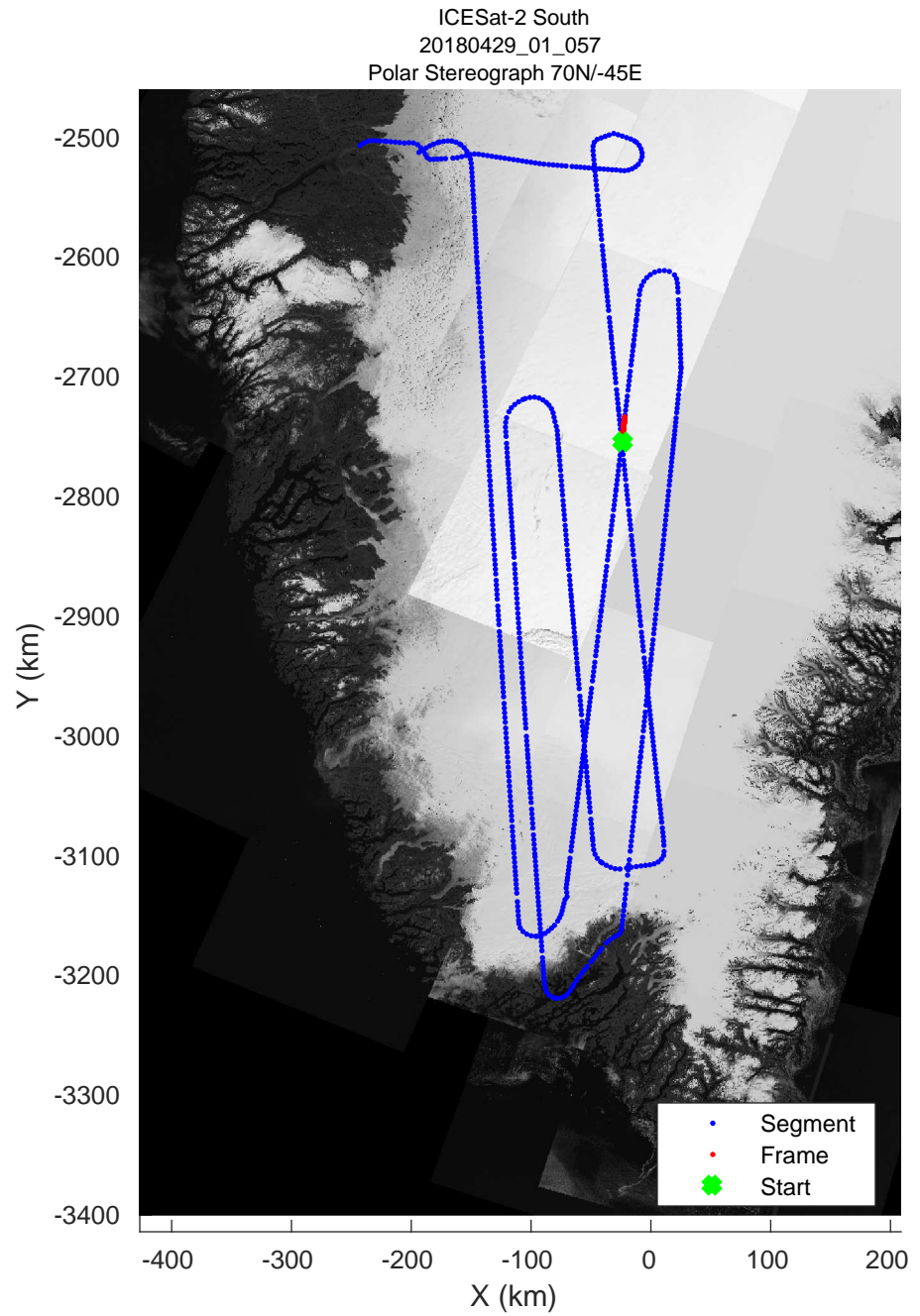
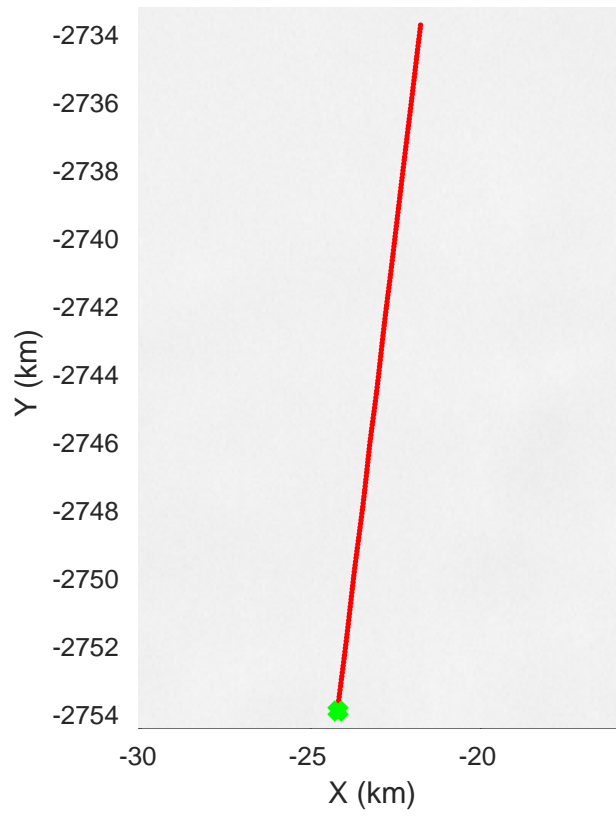
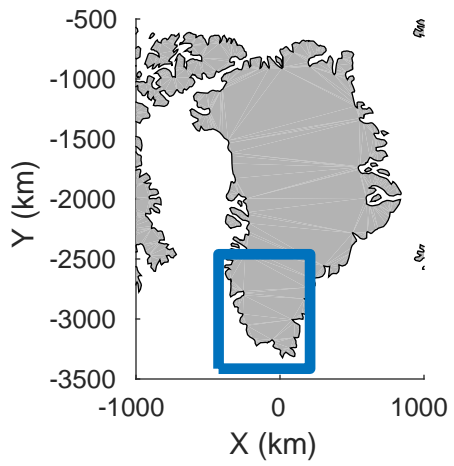
accum 2018_Greenland_P3: "ICESat-2 South" 20180429_01_055: 13:24:19.7 to 13:26:39.0 GPS






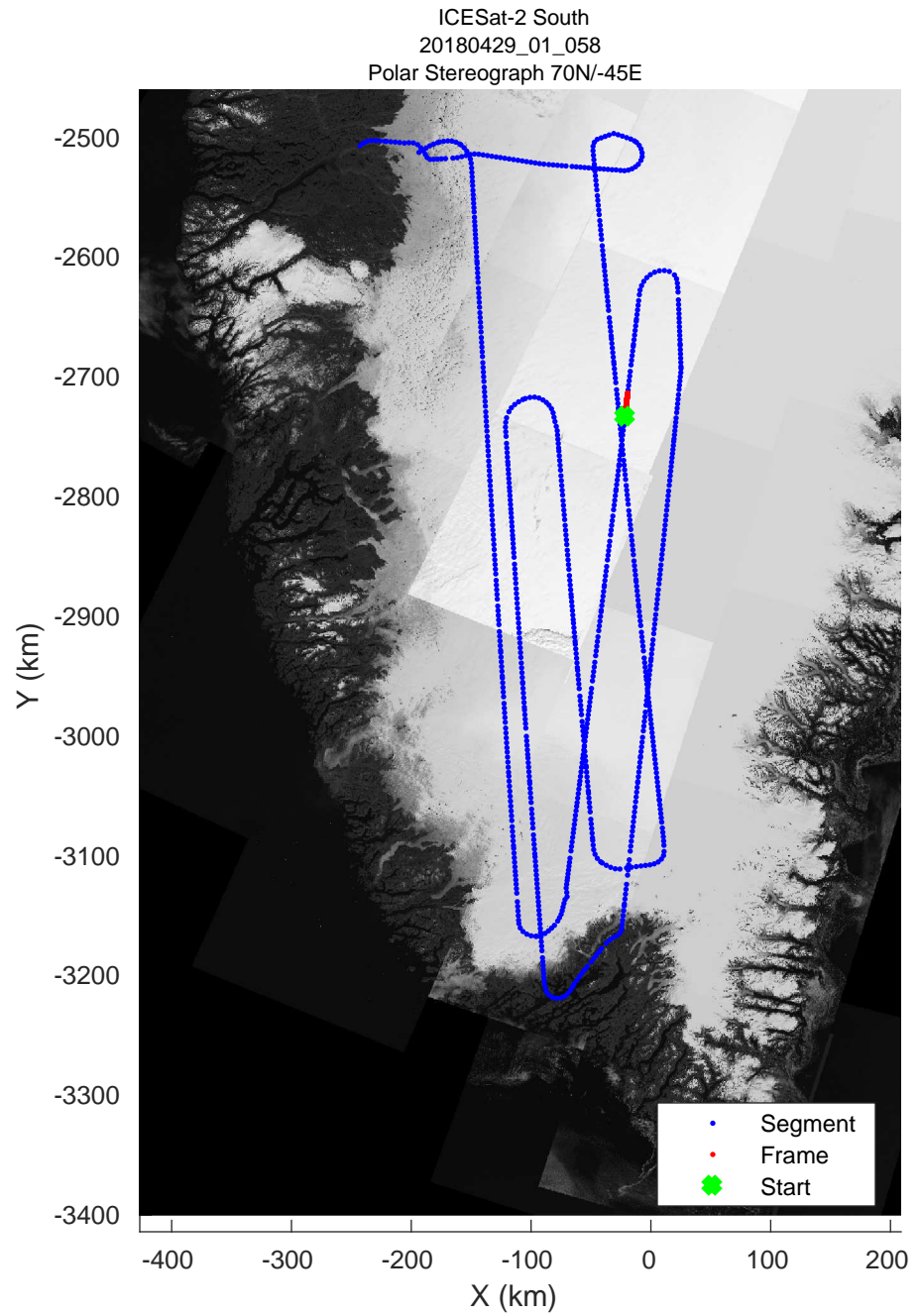
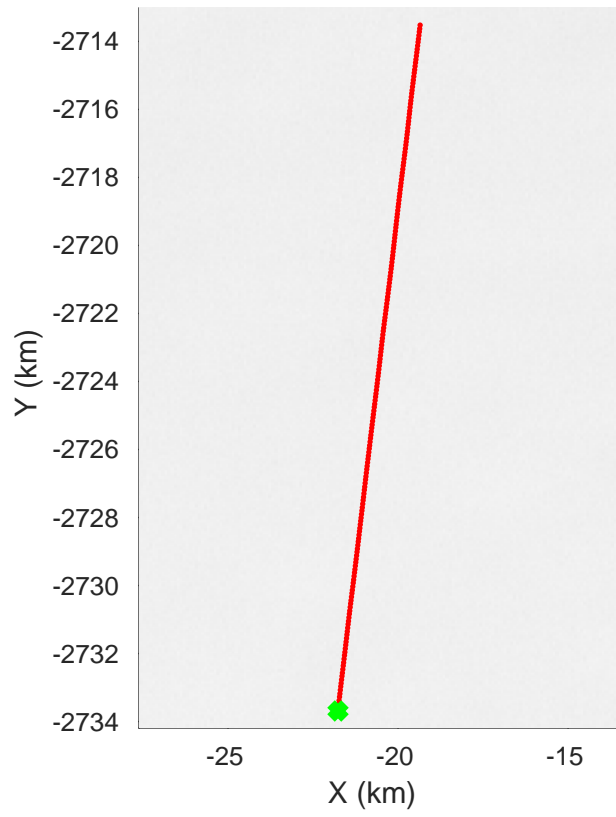
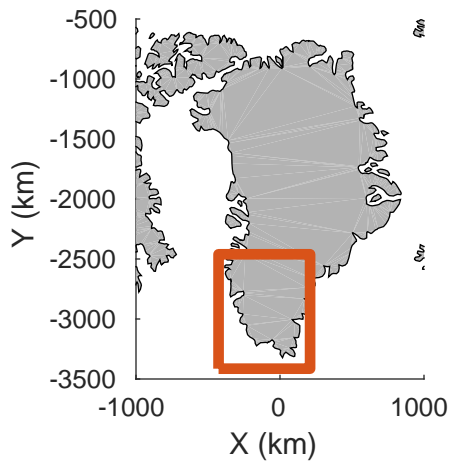
accum 2018_Greenland_P3: "ICESat-2 South" 20180429_01_056: 13:26:39.1 to 13:28:56.8 GPS






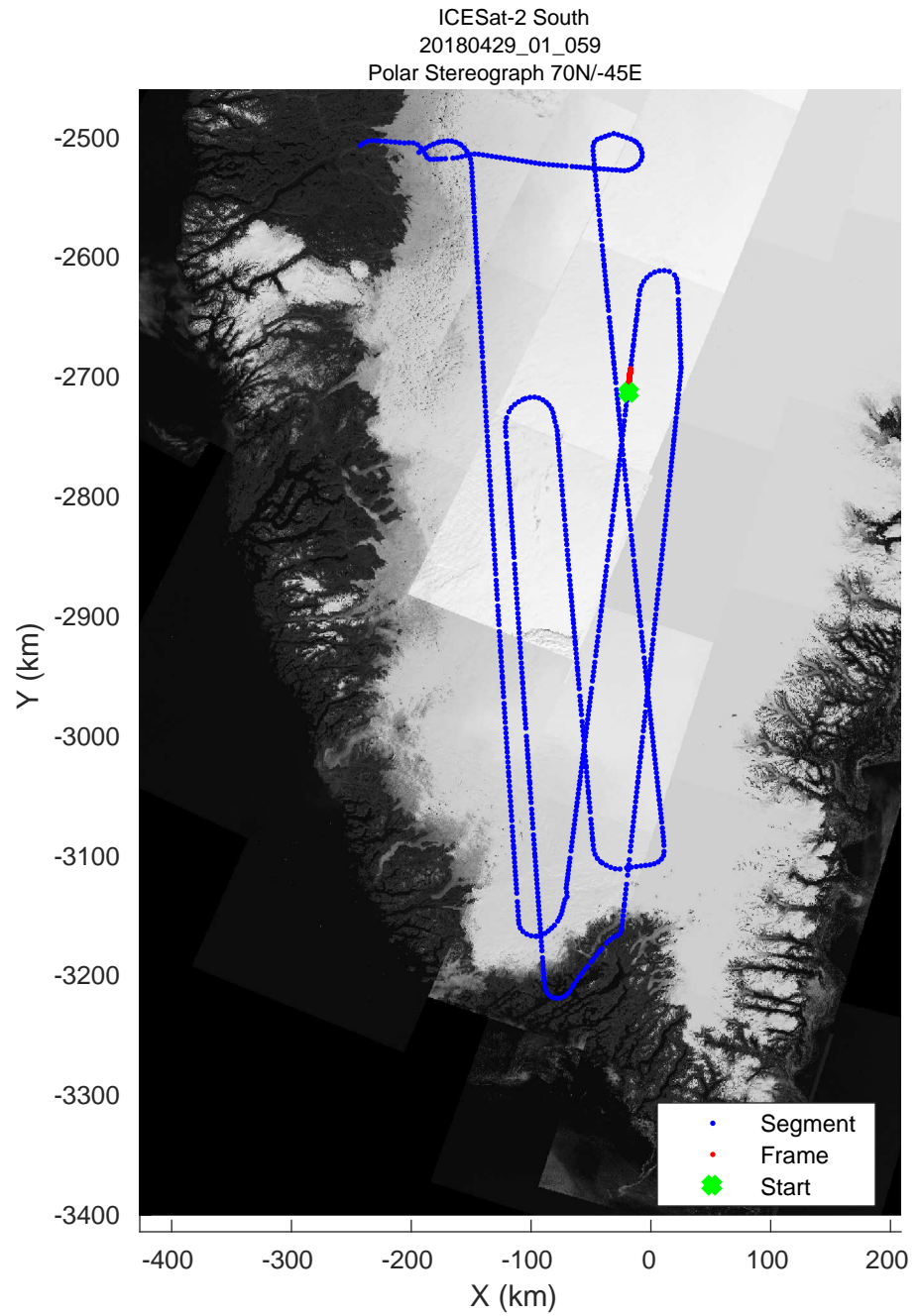
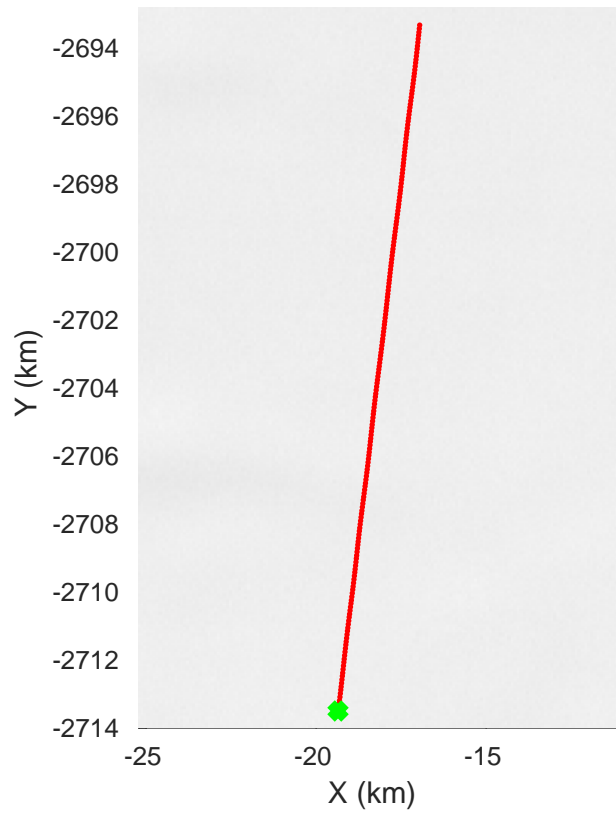
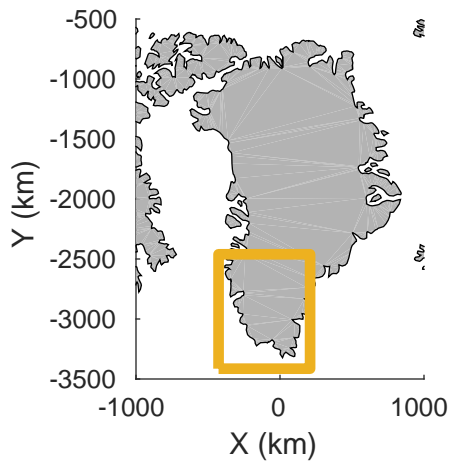
accum 2018_Greenland_P3: "ICESat-2 South" 20180429_01_057: 13:28:57.0 to 13:31:14.6 GPS






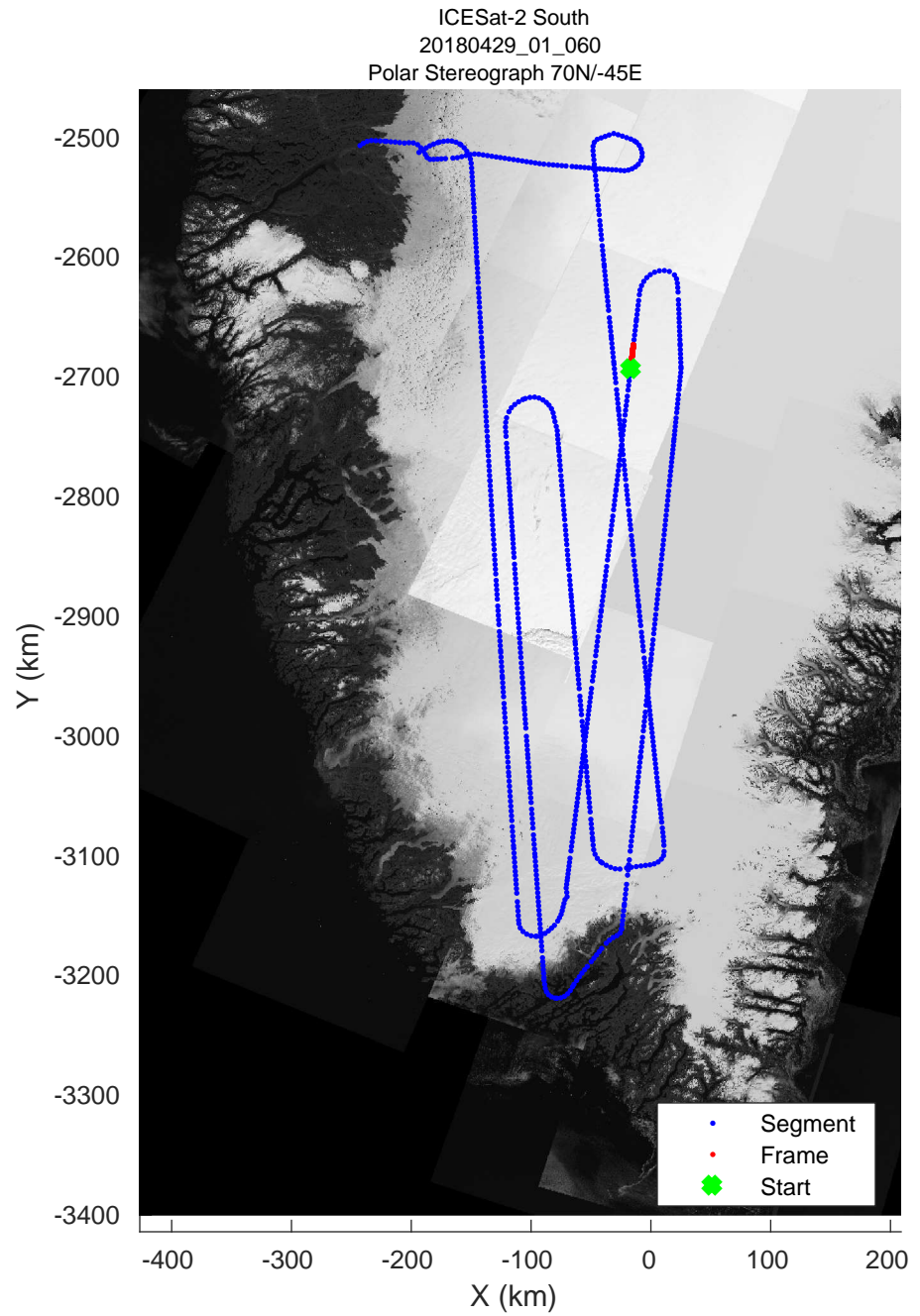
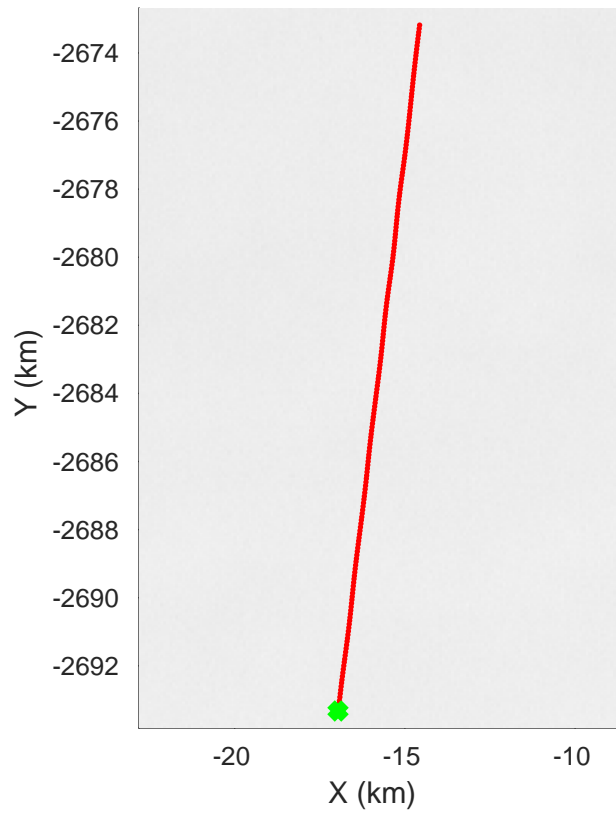
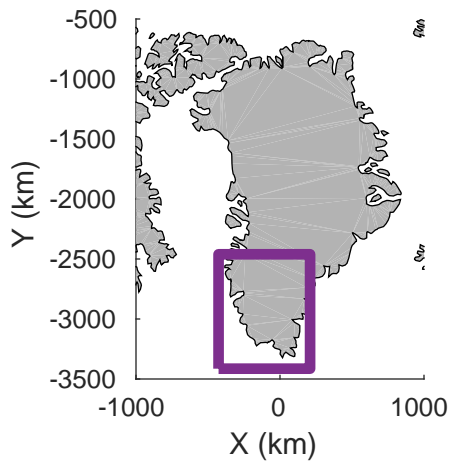
accum 2018_Greenland_P3: "ICESat-2 South" 20180429_01_058: 13:31:14.7 to 13:33:32.7 GPS






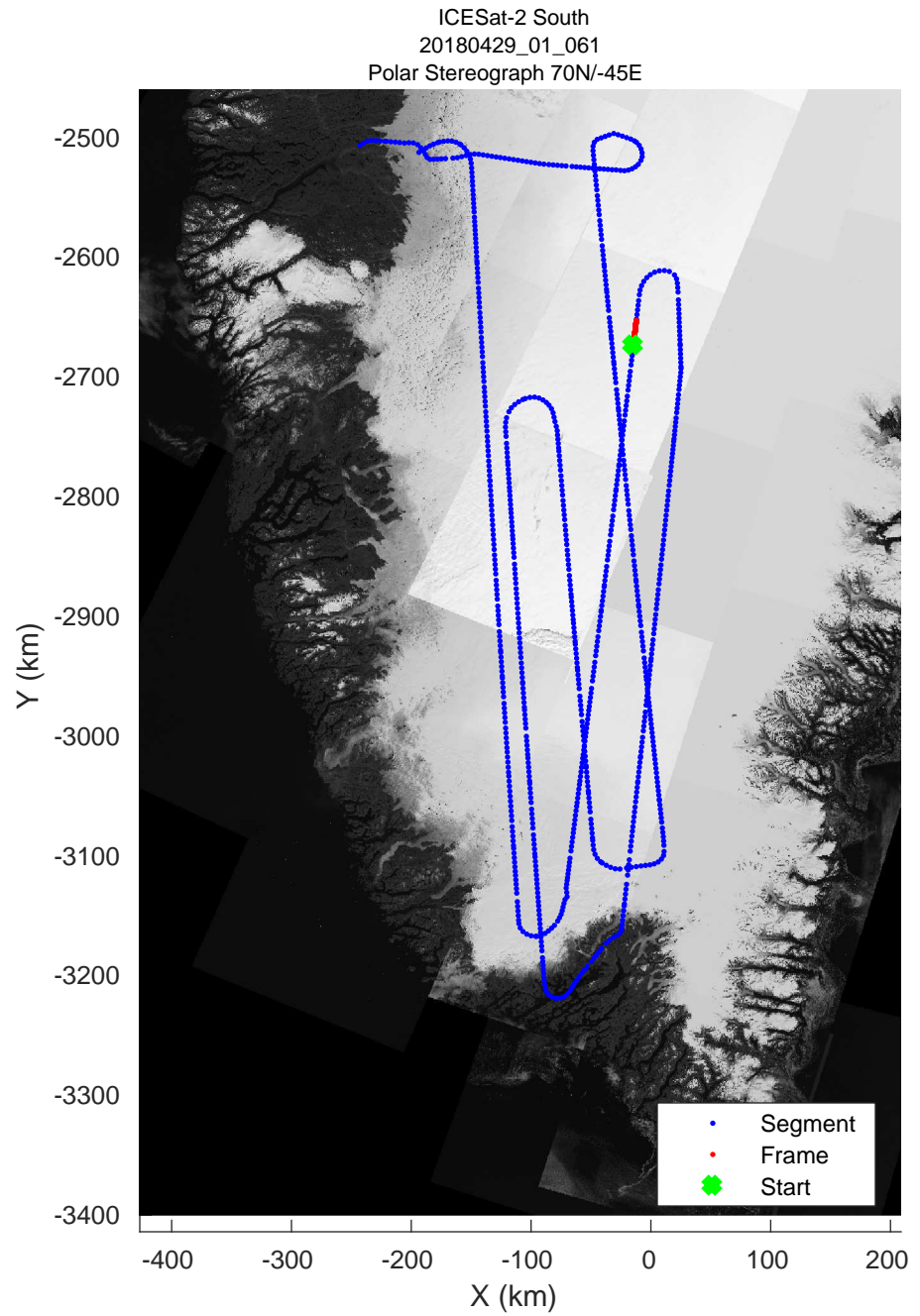
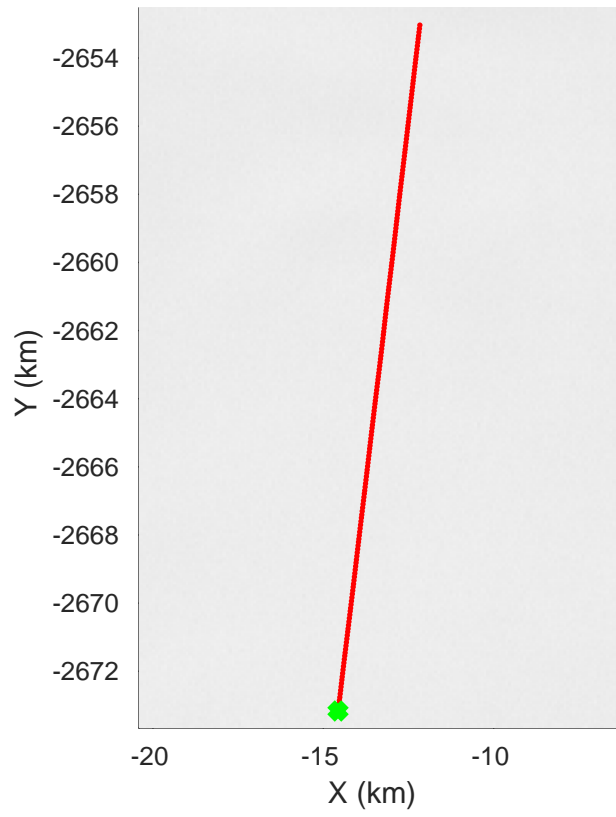
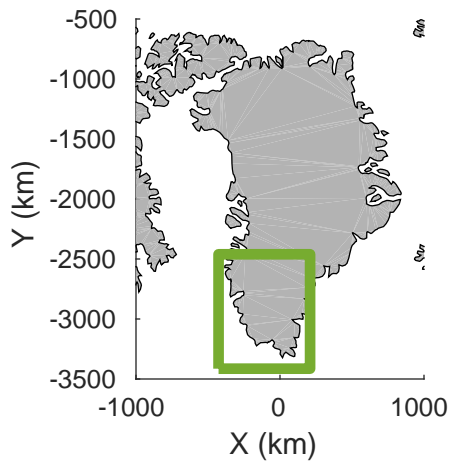
accum 2018_Greenland_P3: "ICESat-2 South" 20180429_01_059: 13:33:32.9 to 13:35:52.4 GPS






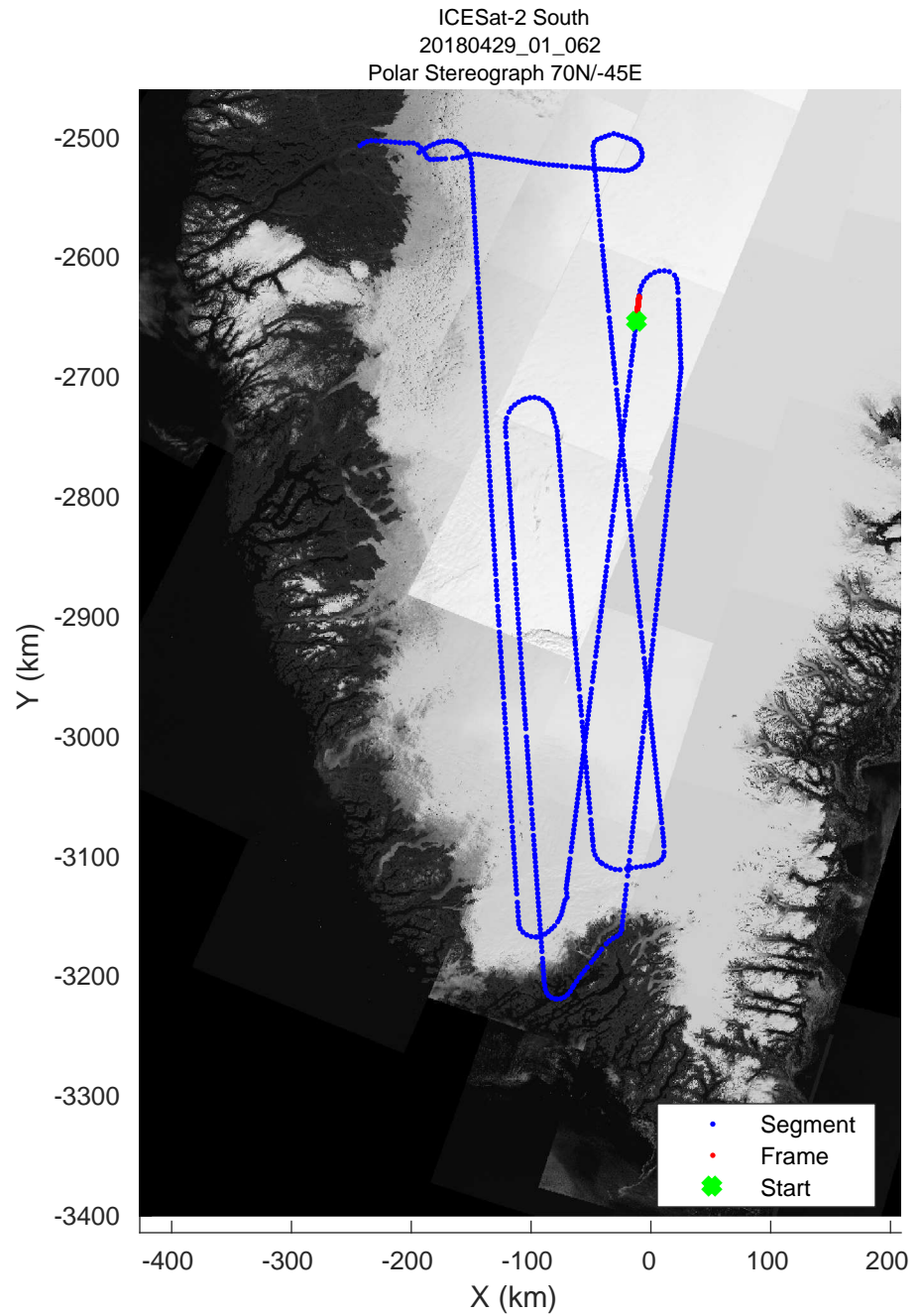
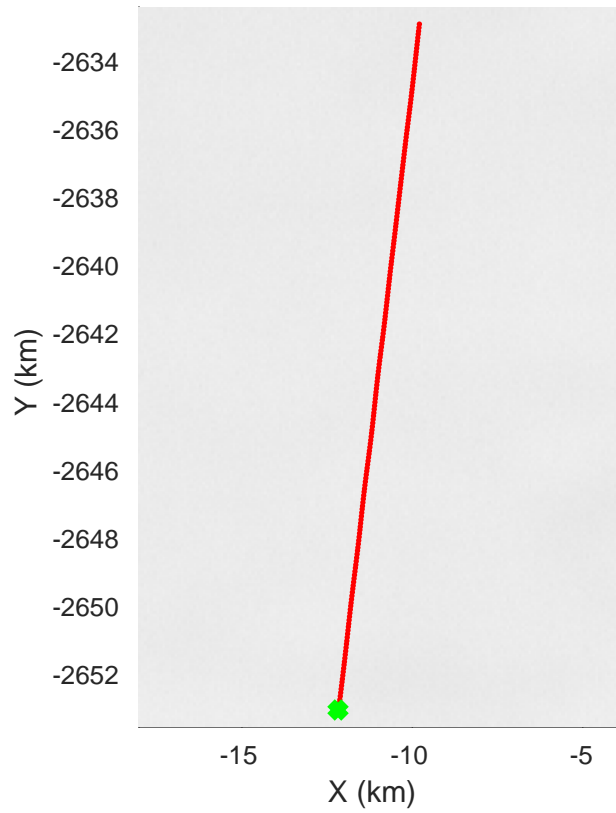
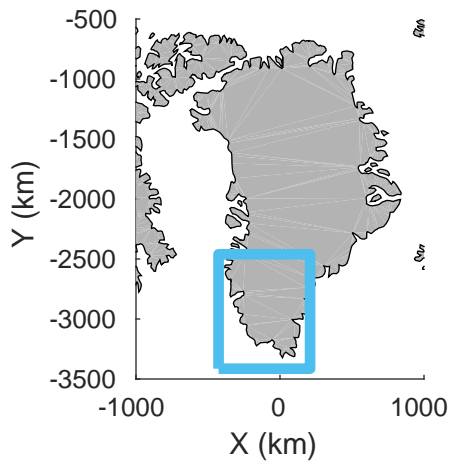
accum 2018_Greenland_P3: "ICESat-2 South" 20180429_01_060: 13:35:52.5 to 13:38:13.0 GPS






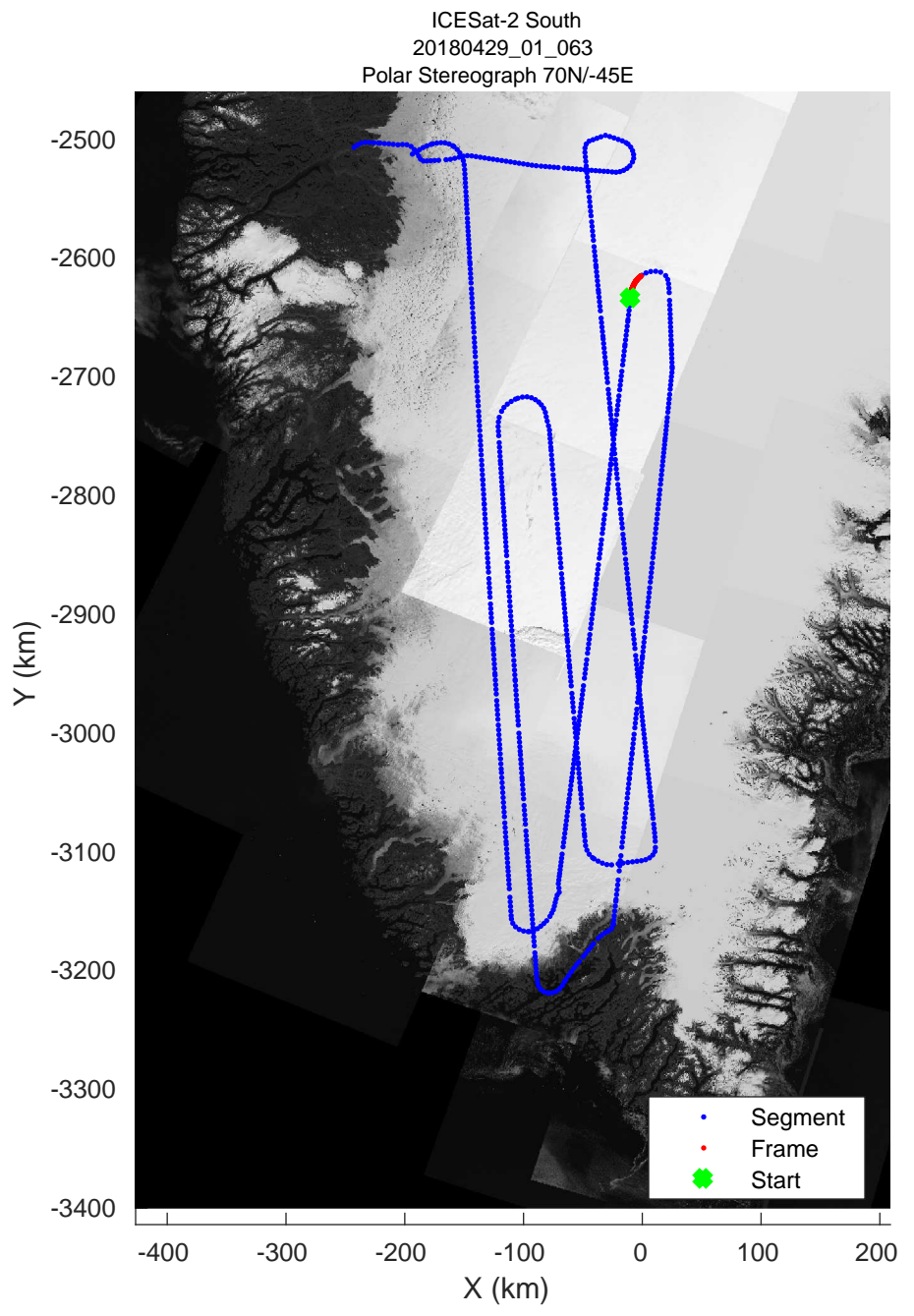
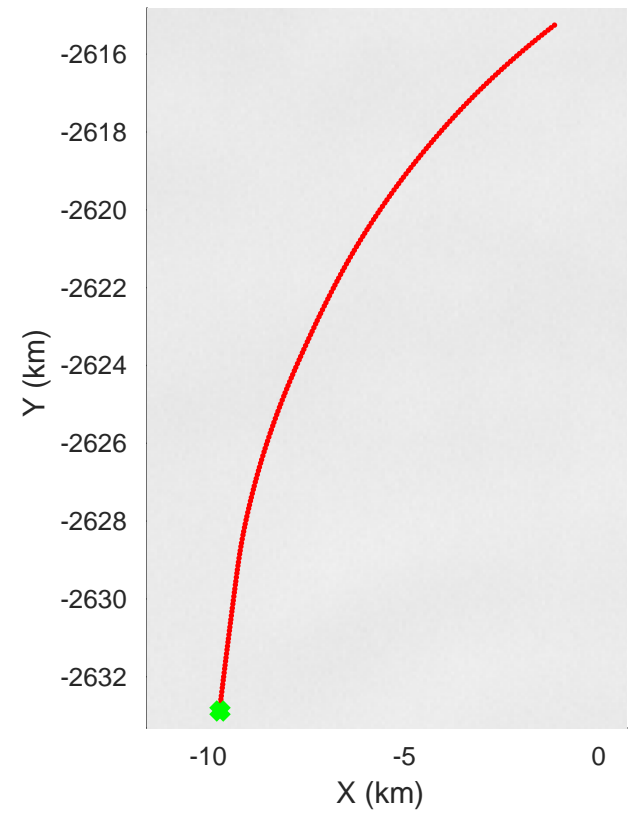
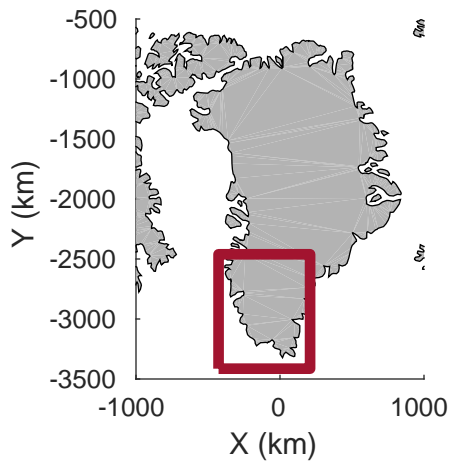
accum 2018_Greenland_P3: "ICESat-2 South" 20180429_01_061: 13:38:13.2 to 13:40:34.1 GPS






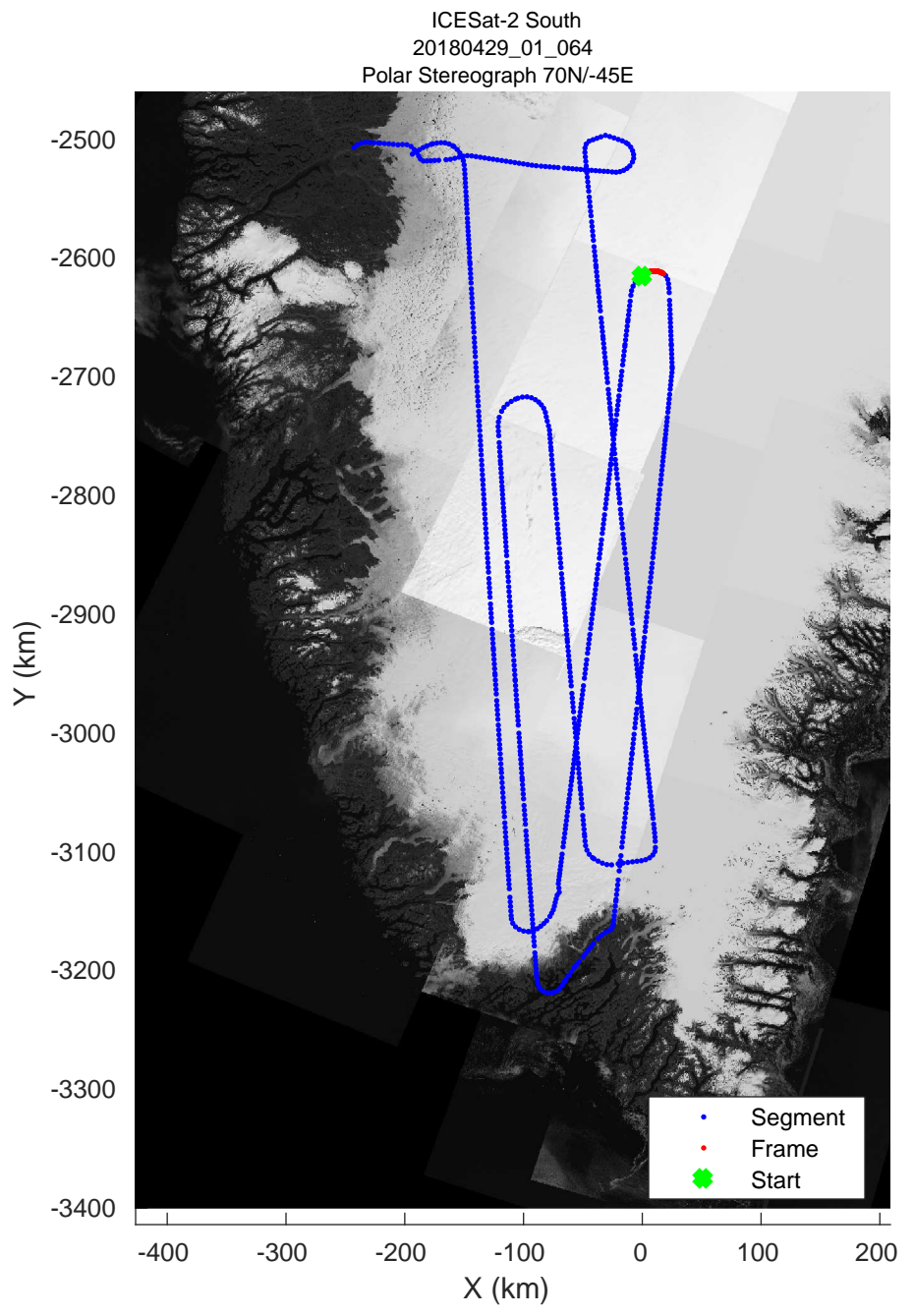

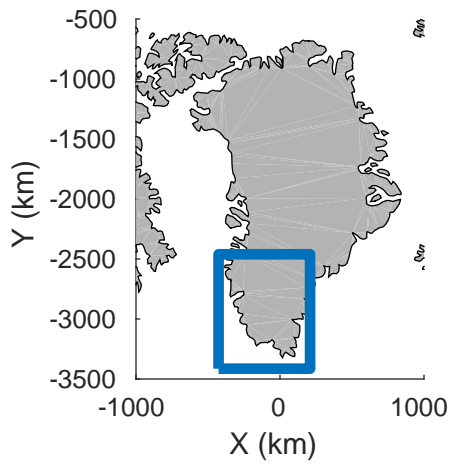
accum 2018_Greenland_P3: "ICESat-2 South" 20180429_01_062: 13:40:34.2 to 13:42:54.6 GPS






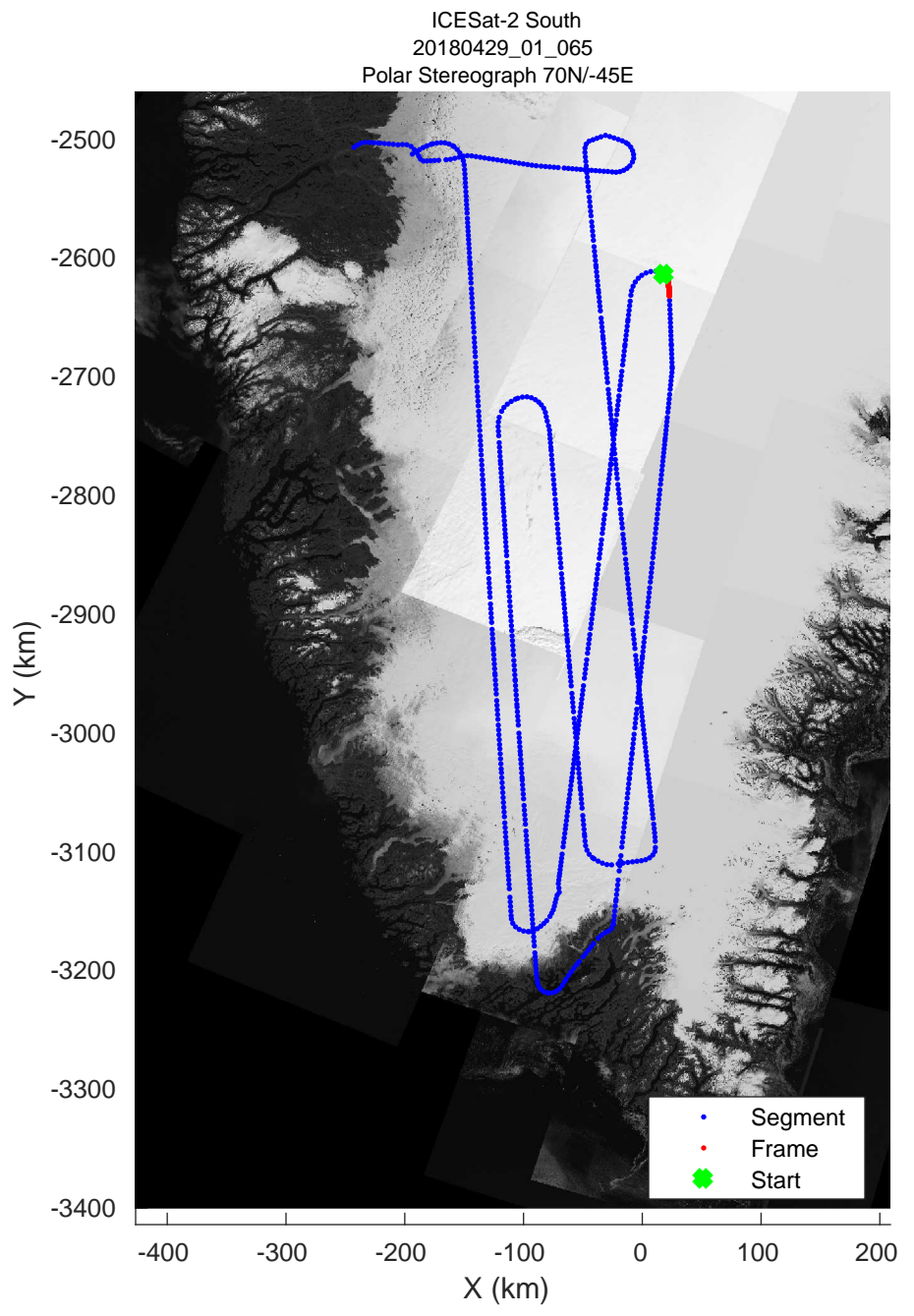
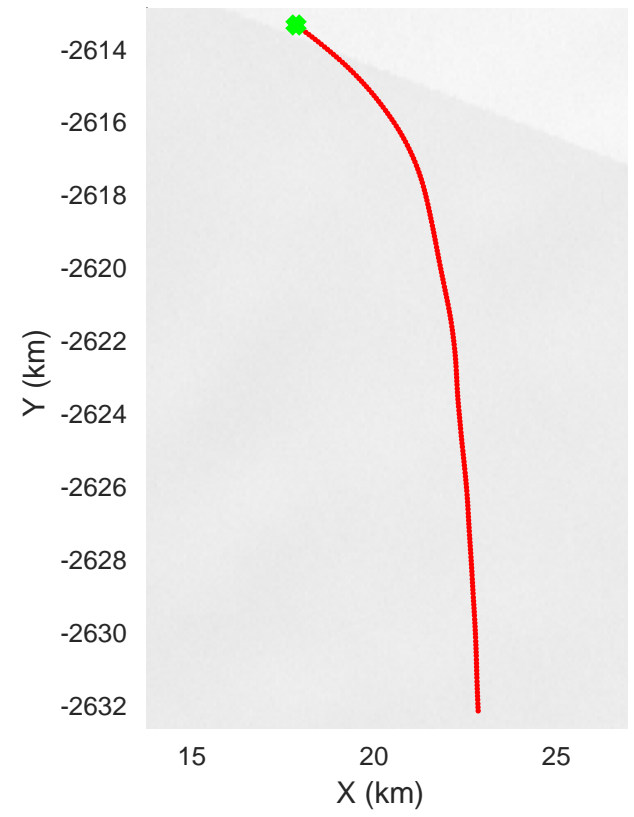
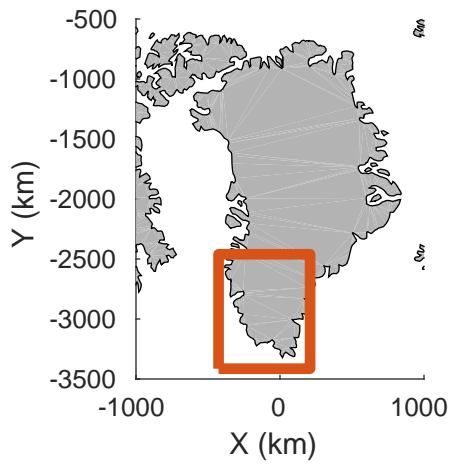
accum 2018_Greenland_P3: "ICESat-2 South" 20180429_01_063: 13:42:54.7 to 13:45:11.6 GPS






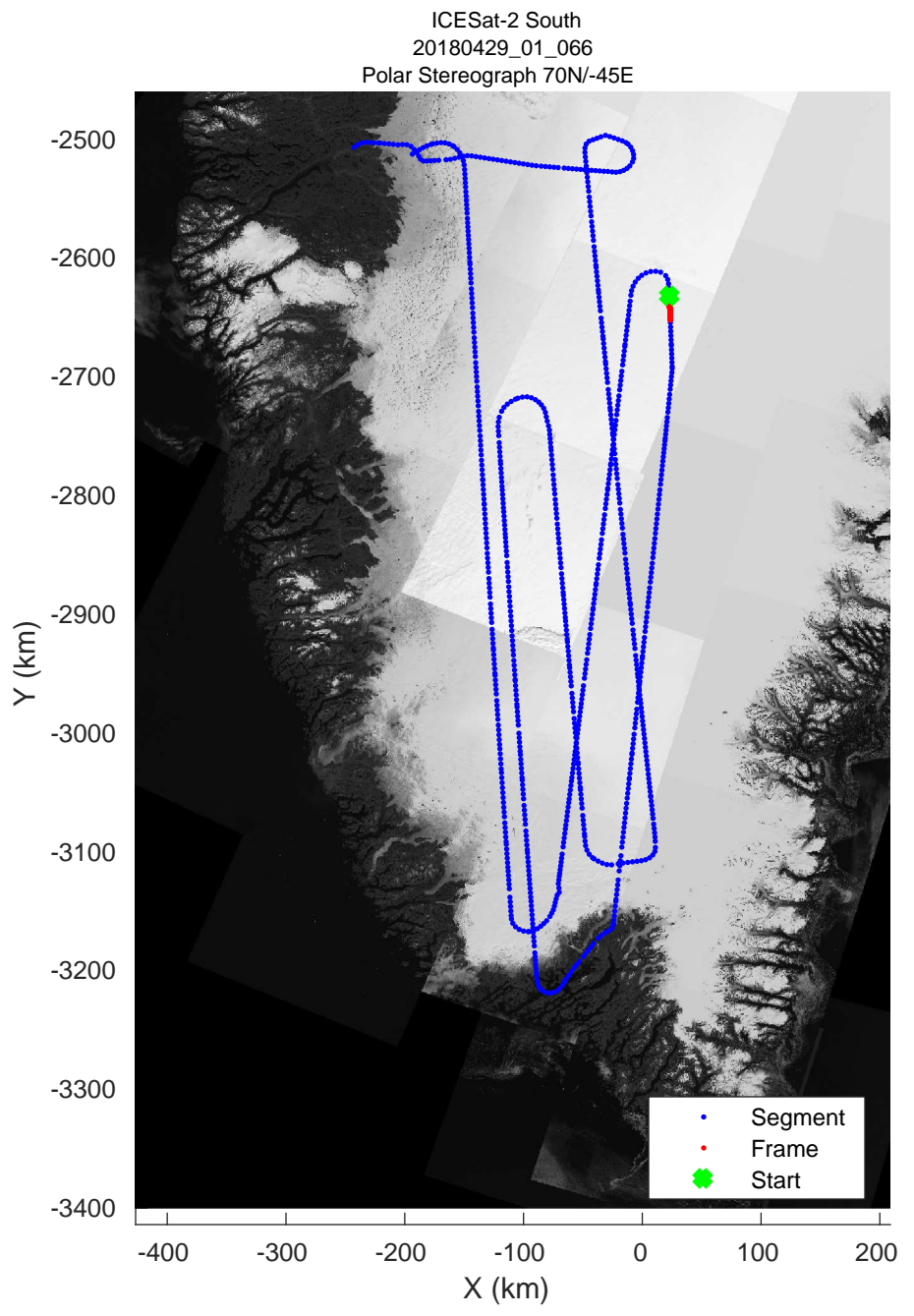
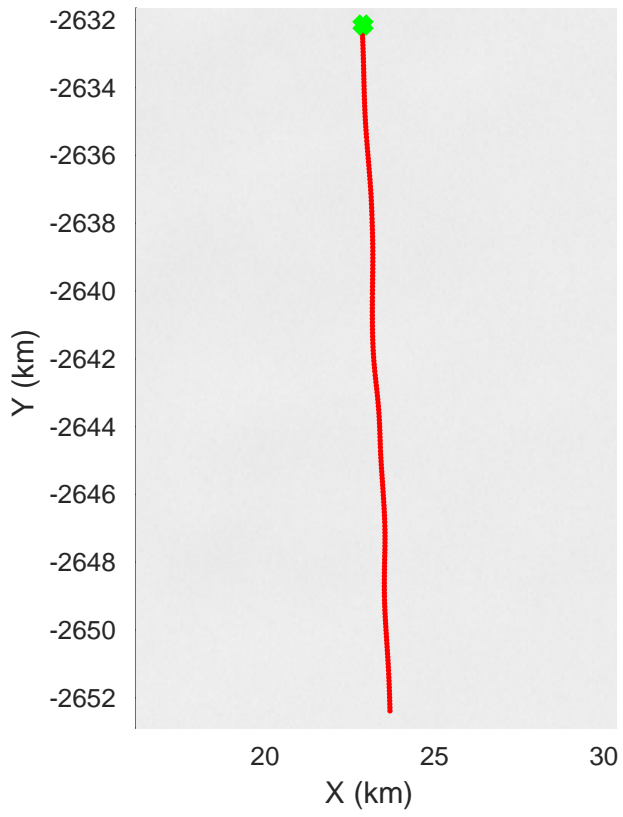
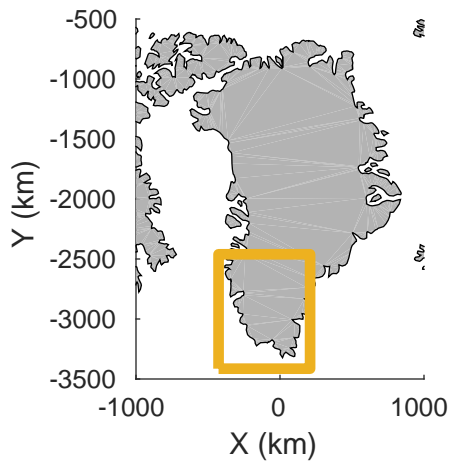
accum 2018_Greenland_P3: "ICESat-2 South" 20180429_01_064: 13:45:11.8 to 13:47:22.4 GPS






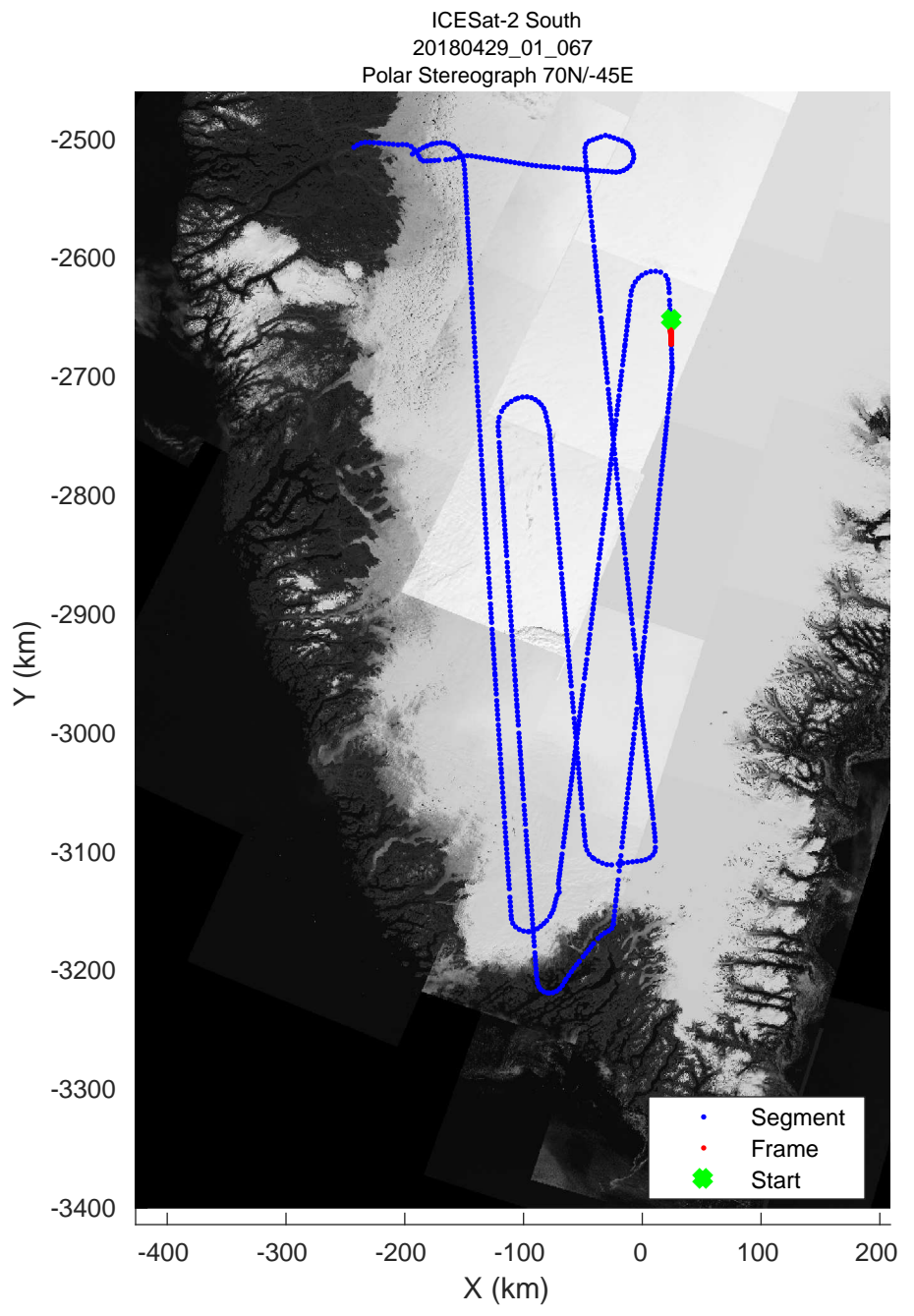
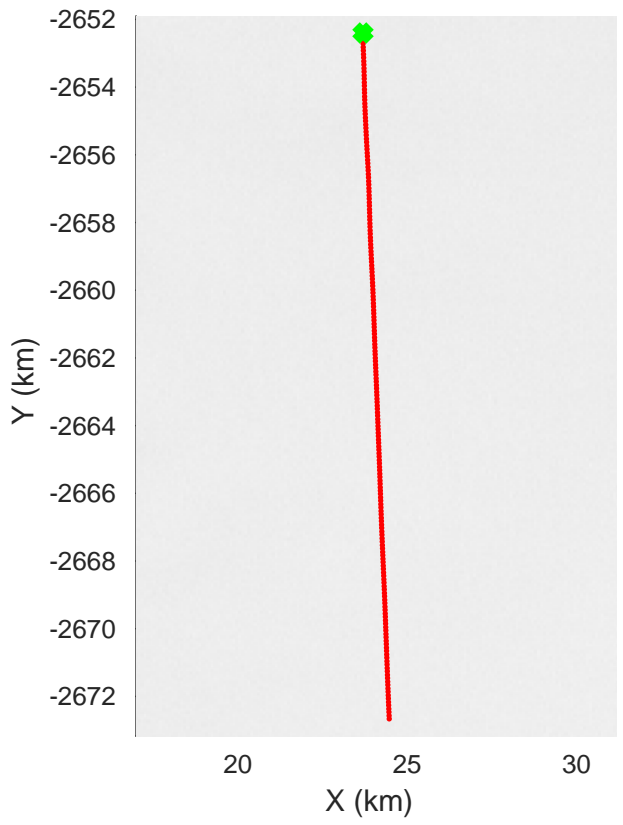
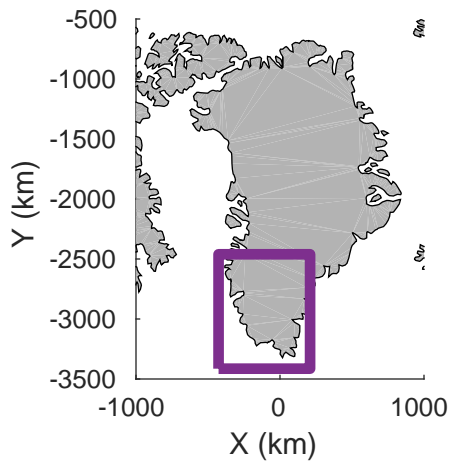
accum 2018_Greenland_P3: "ICESat-2 South" 20180429_01_065: 13:47:22.5 to 13:49:48.6 GPS






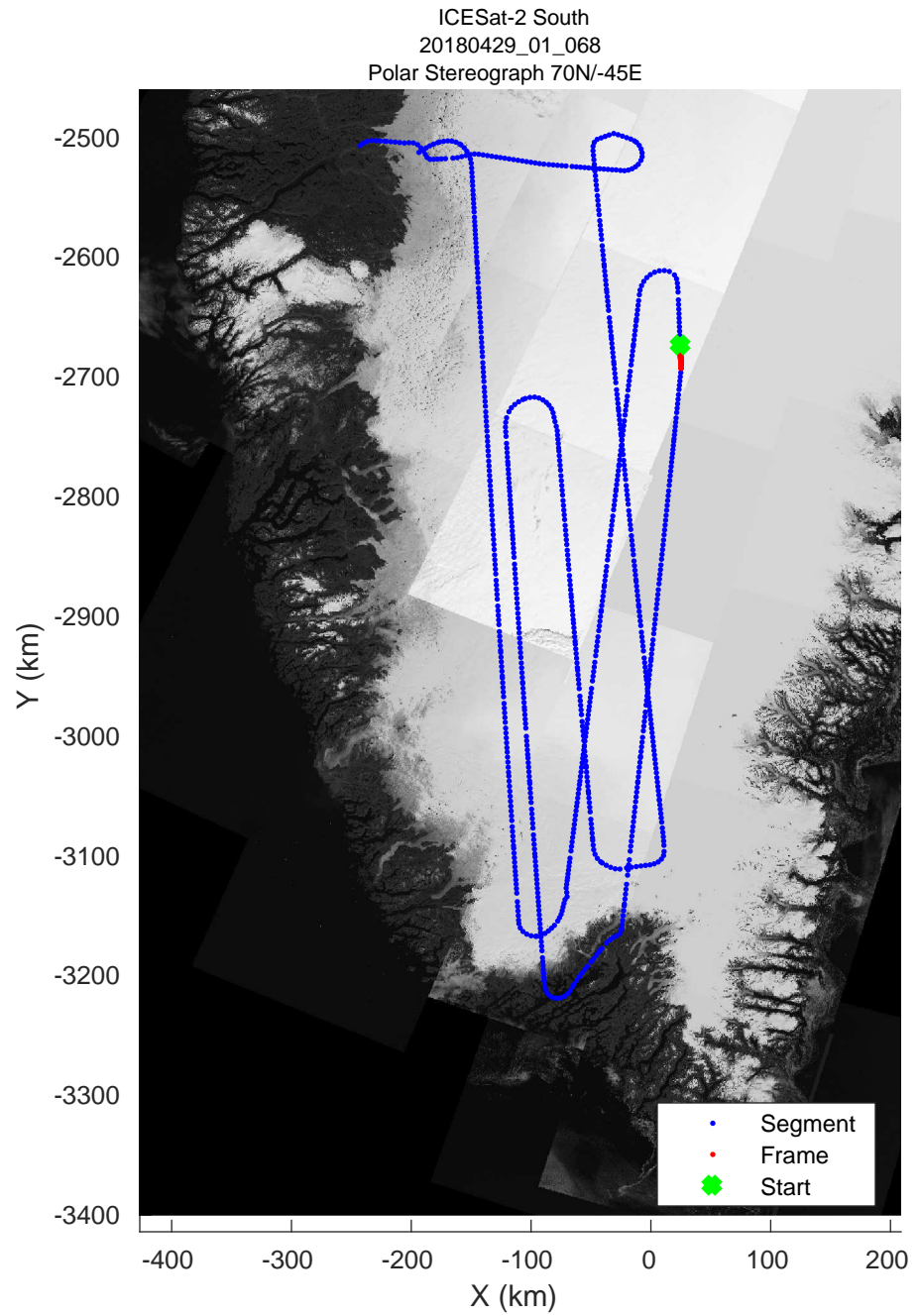

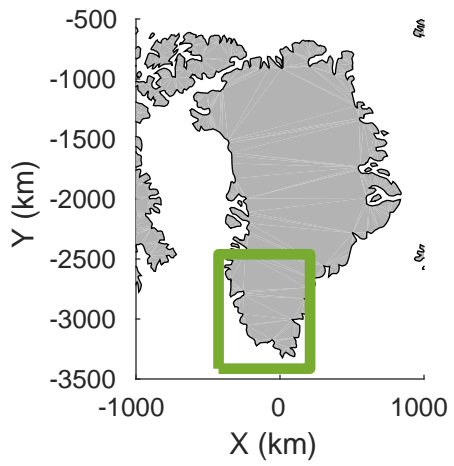
accum 2018_Greenland_P3: "ICESat-2 South" 20180429_01_066: 13:49:48.7 to 13:52:12.7 GPS






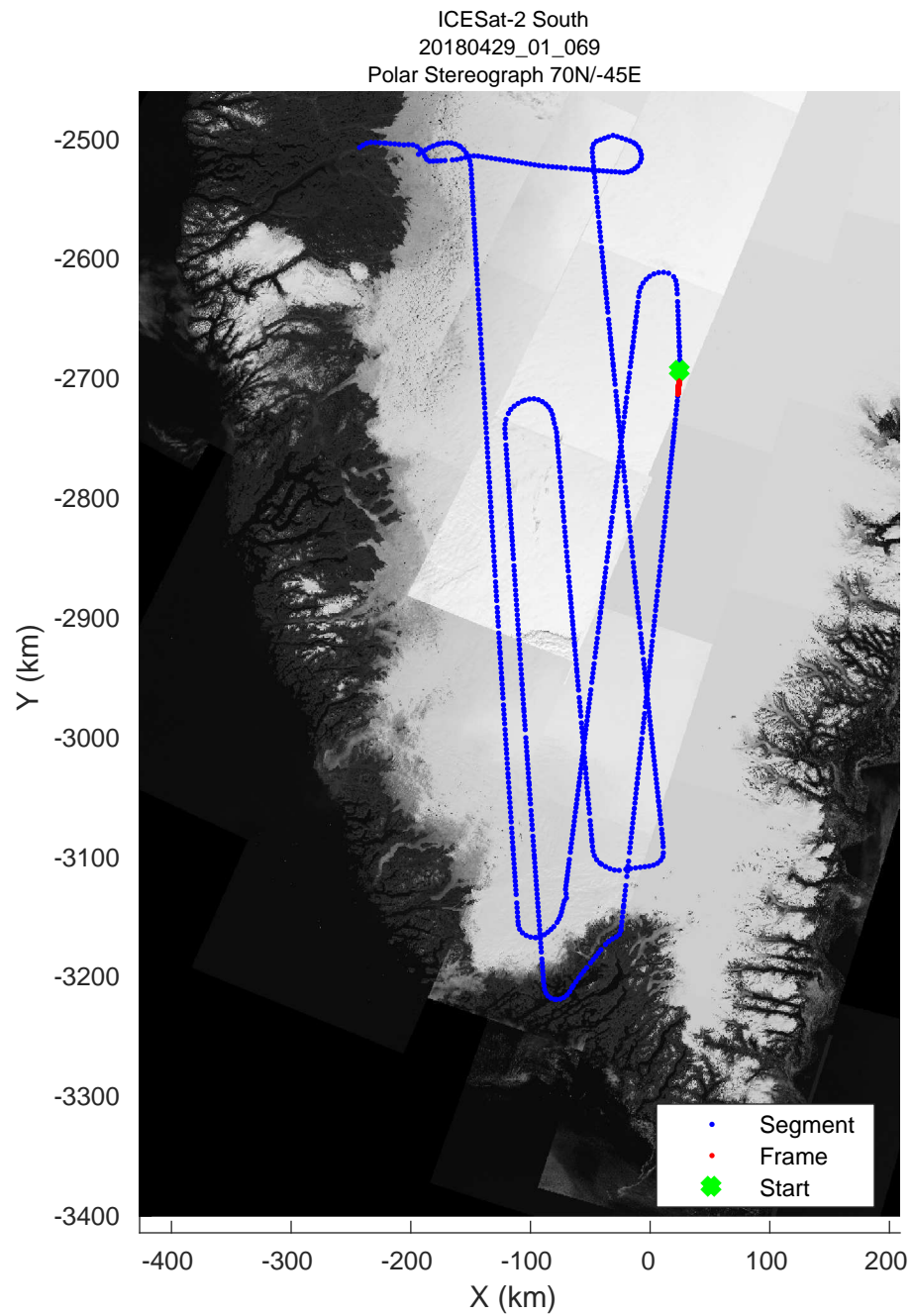

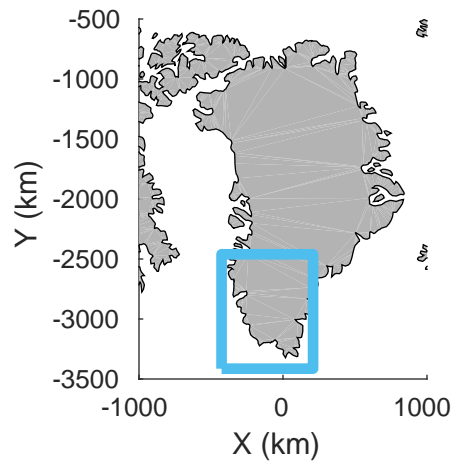
accum 2018_Greenland_P3: "ICESat-2 South" 20180429_01_067: 13:52:12.8 to 13:54:43.9 GPS






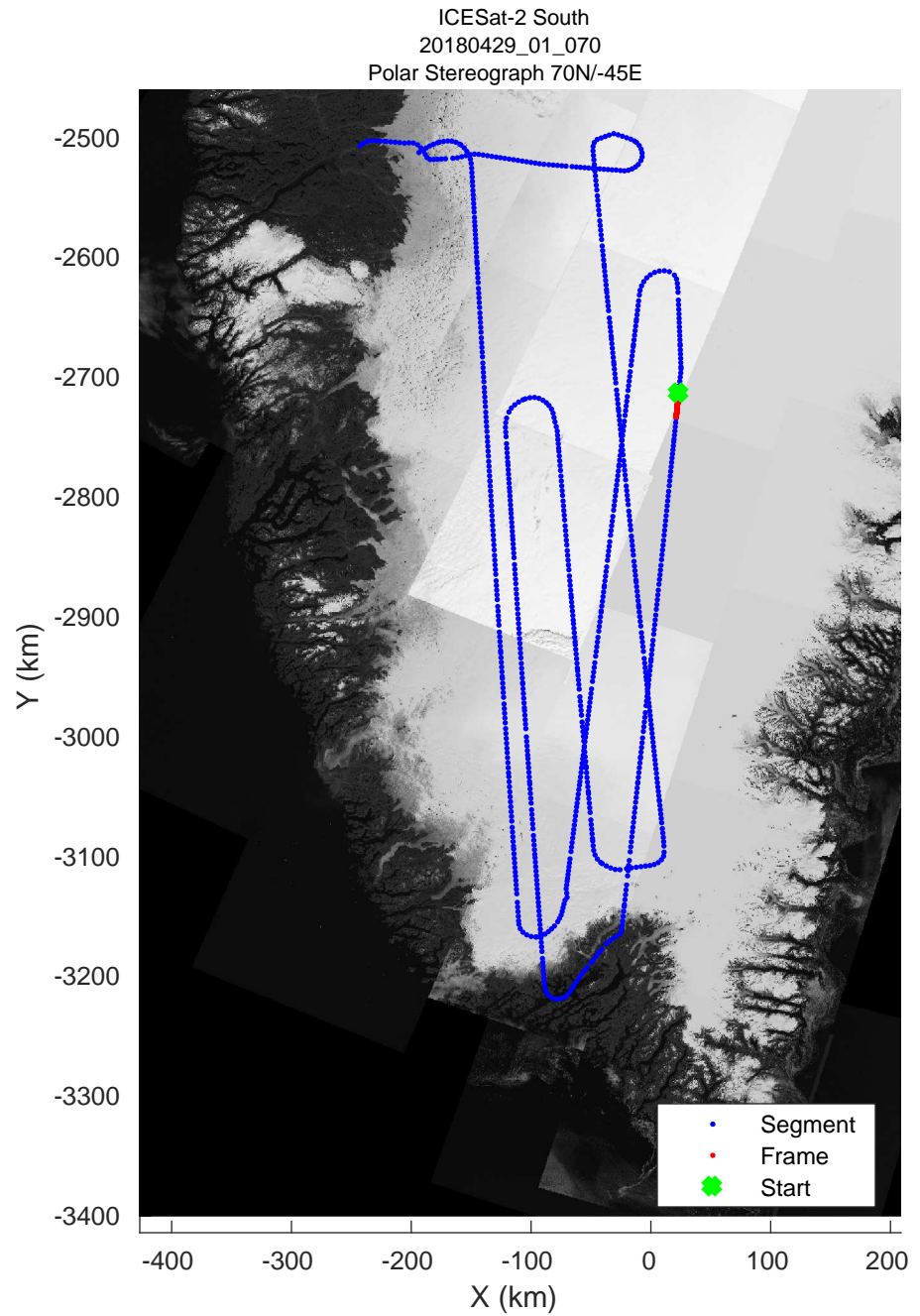

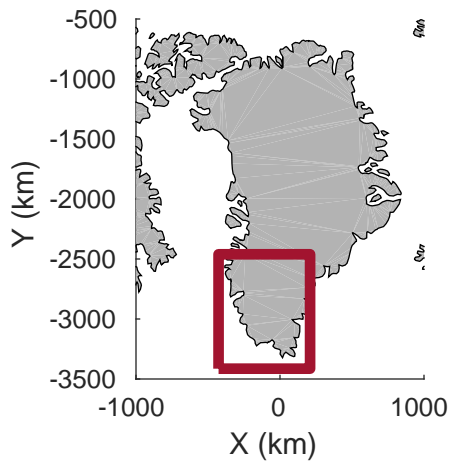
accum 2018_Greenland_P3: "ICESat-2 South" 20180429_01_068: 13:54:44.1 to 13:57:18.3 GPS






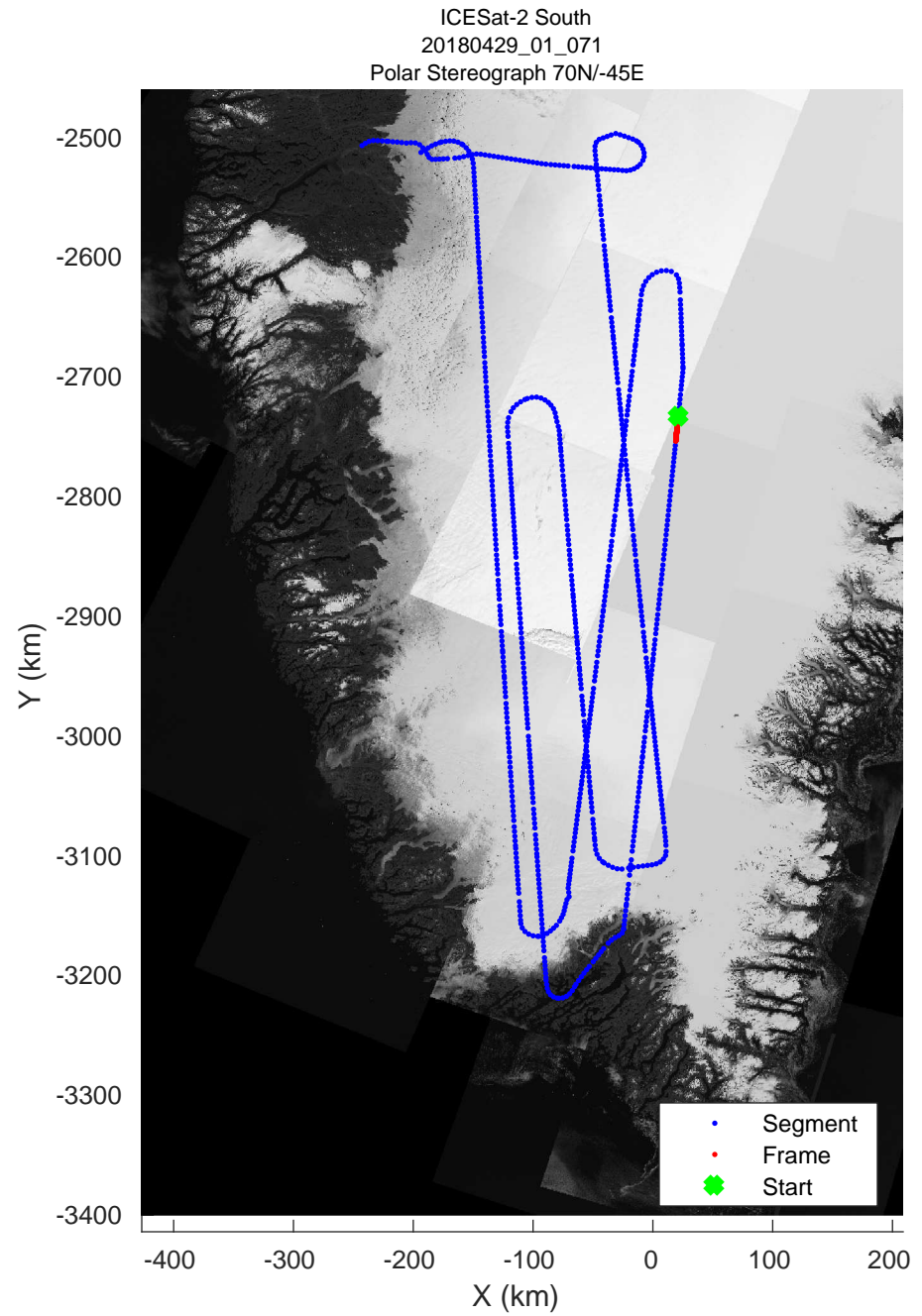
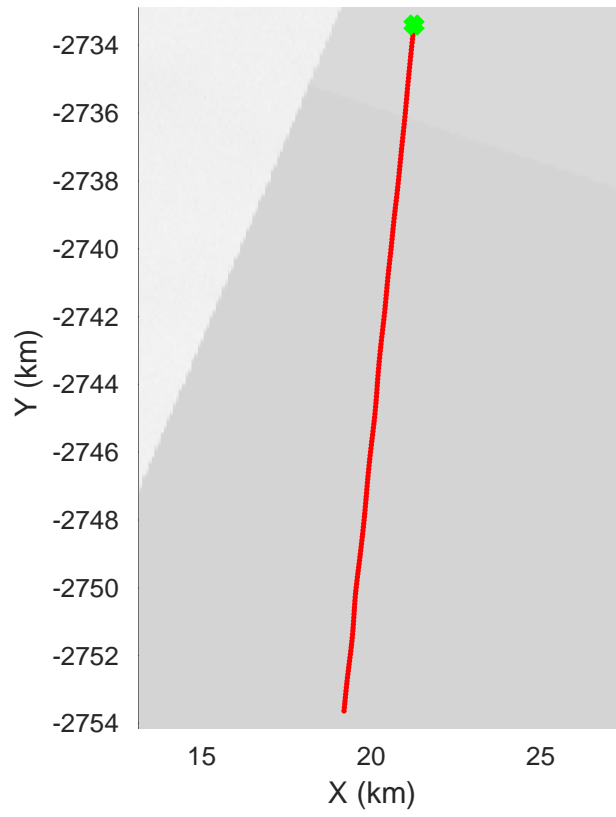
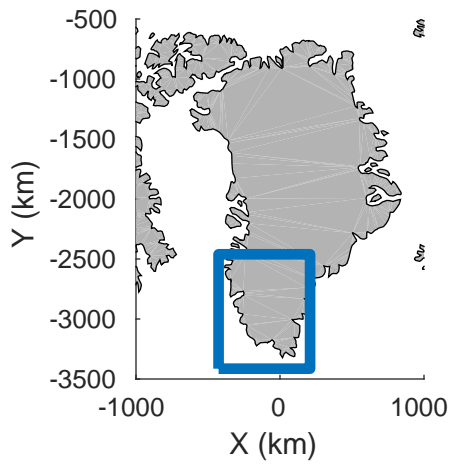
accum 2018_Greenland_P3: "ICESat-2 South" 20180429_01_069: 13:57:18.4 to 13:59:51.8 GPS






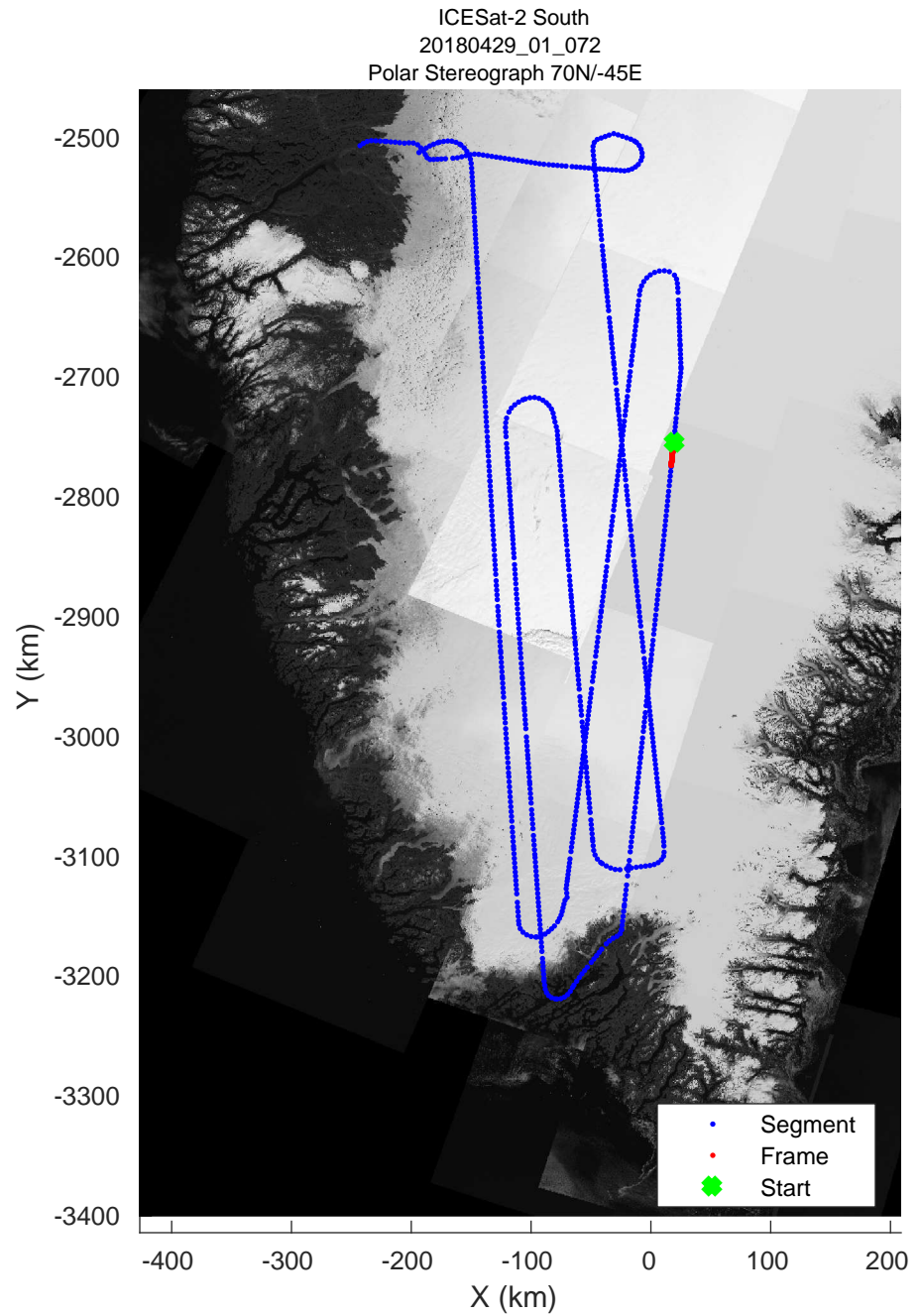
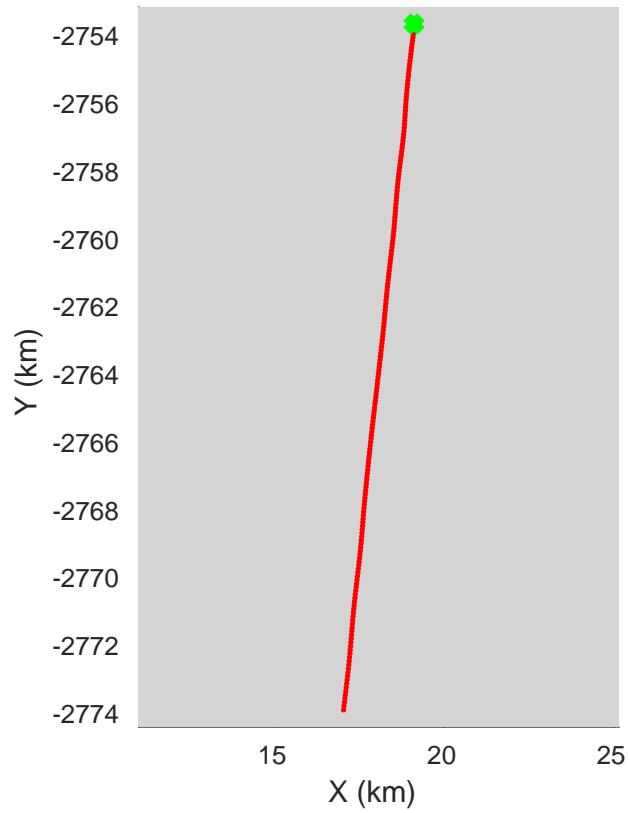
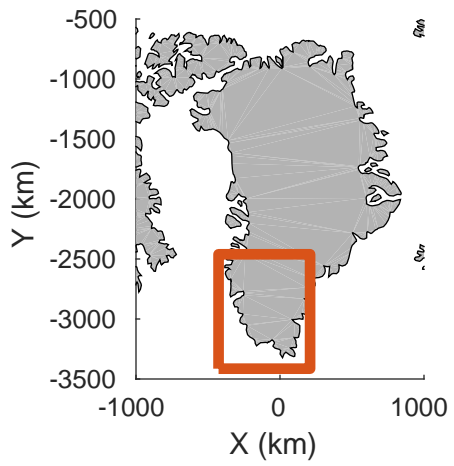
accum 2018_Greenland_P3: "ICESat-2 South" 20180429_01_070: 13:59:52.0 to 14:02:19.2 GPS






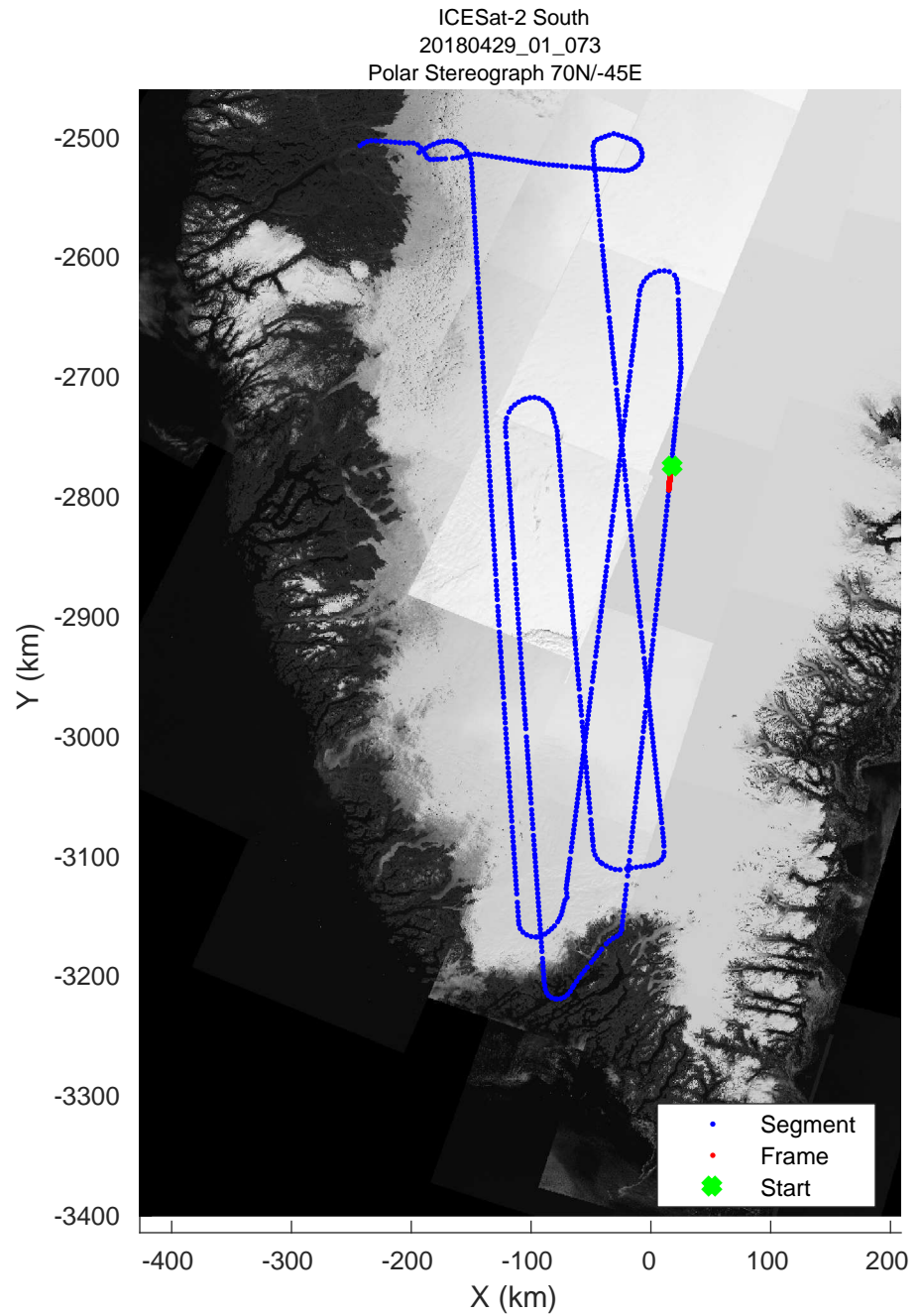
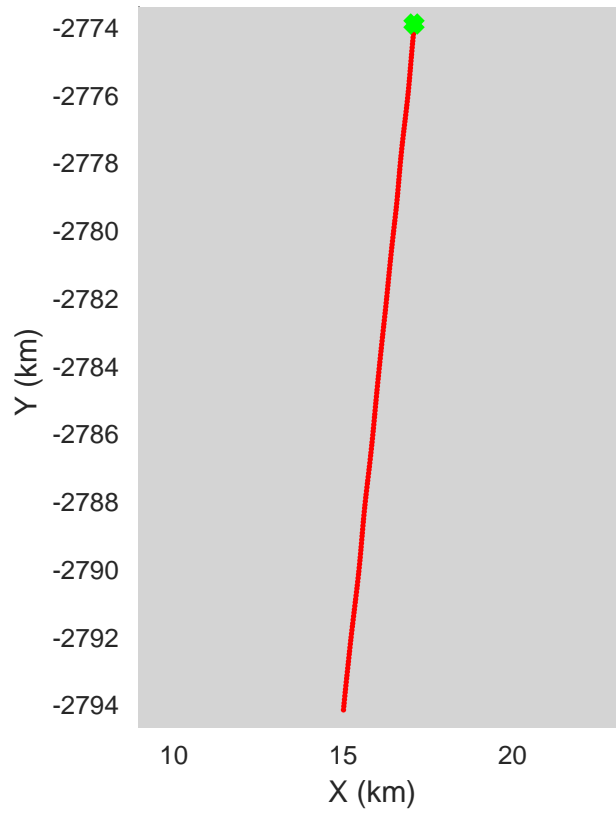
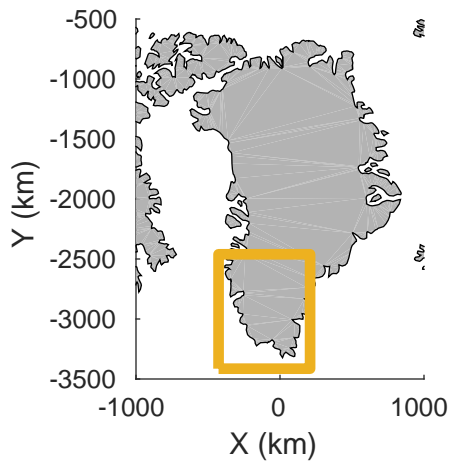
accum 2018_Greenland_P3: "ICESat-2 South" 20180429_01_071: 14:02:19.4 to 14:04:55.7 GPS






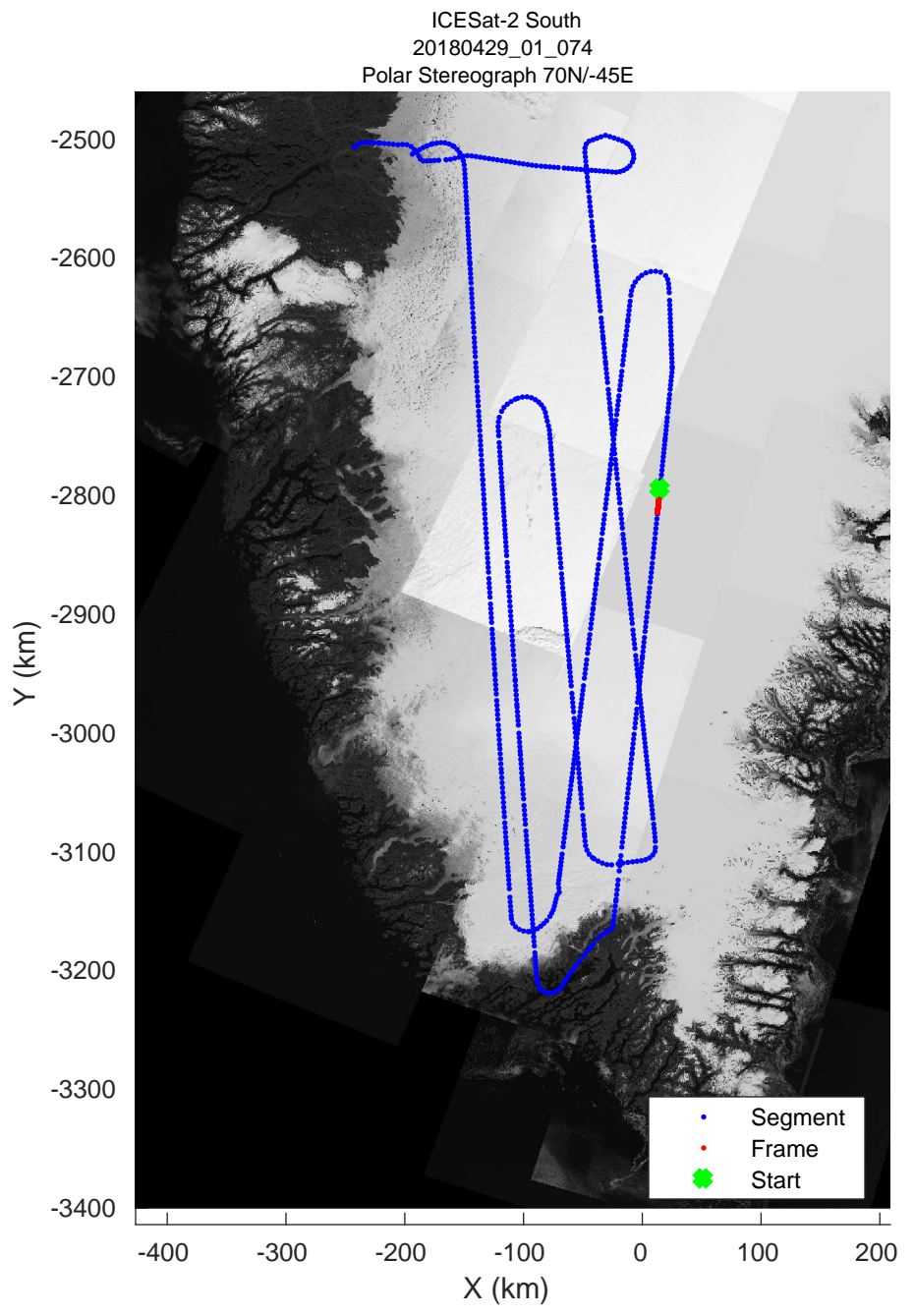
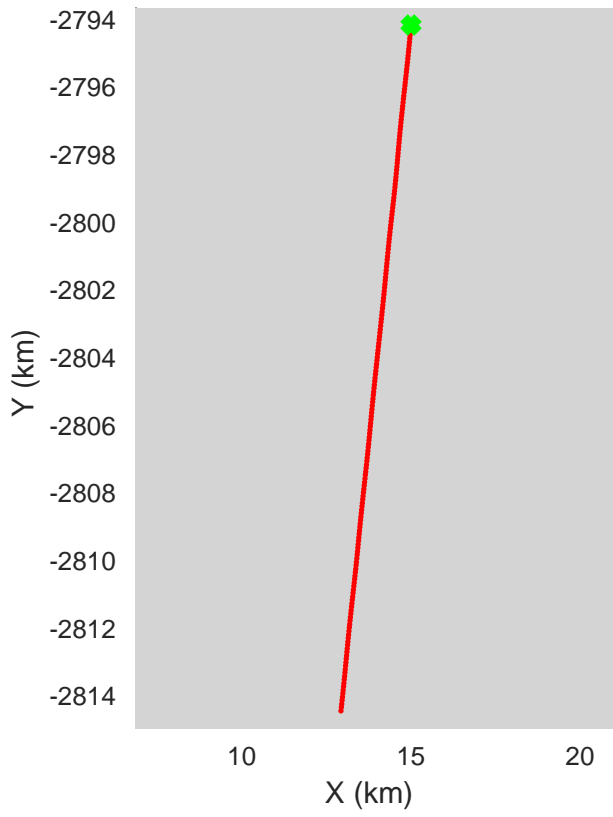
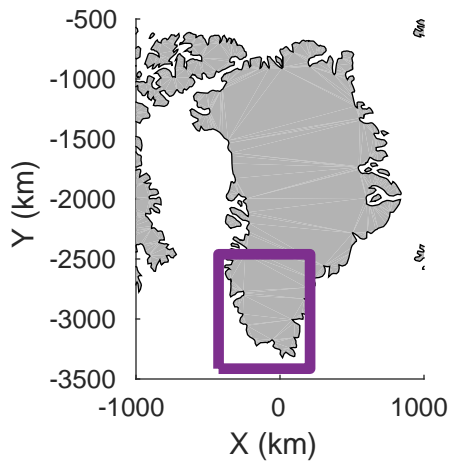
accum 2018_Greenland_P3: "ICESat-2 South" 20180429_01_072: 14:04:55.8 to 14:07:32.4 GPS






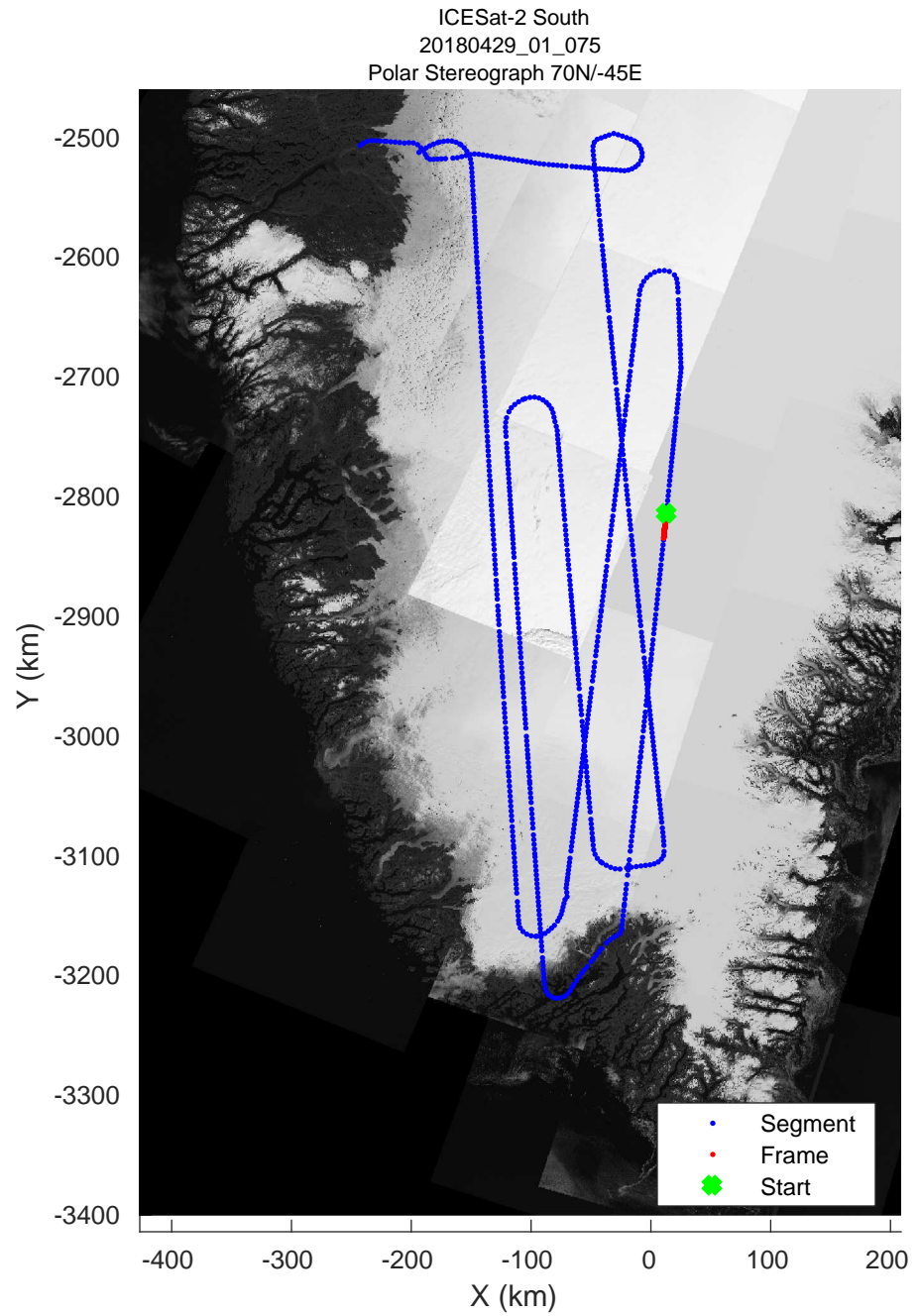
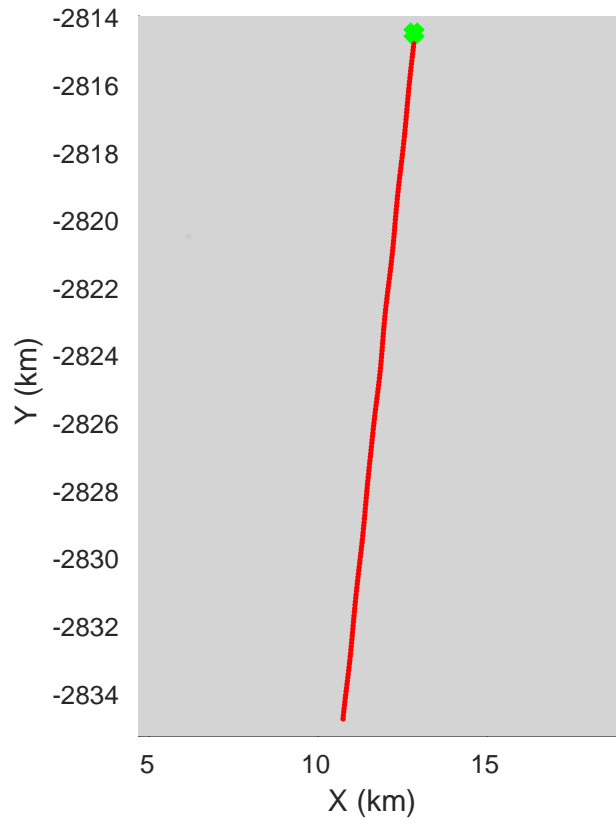
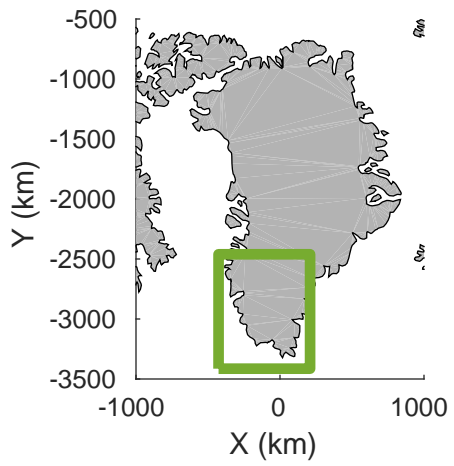
accum 2018_Greenland_P3: "ICESat-2 South" 20180429_01_073: 14:07:32.5 to 14:09:51.5 GPS






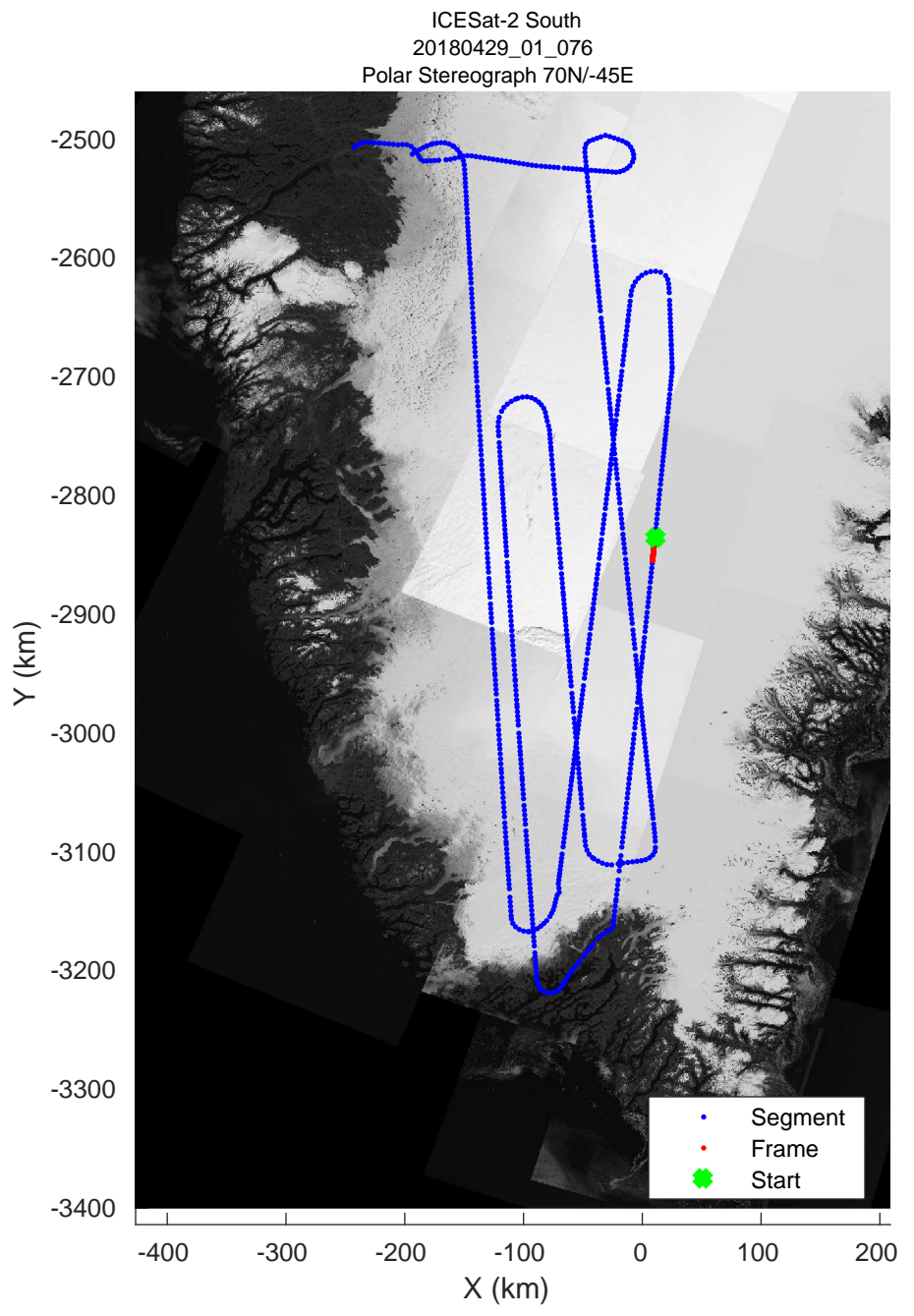
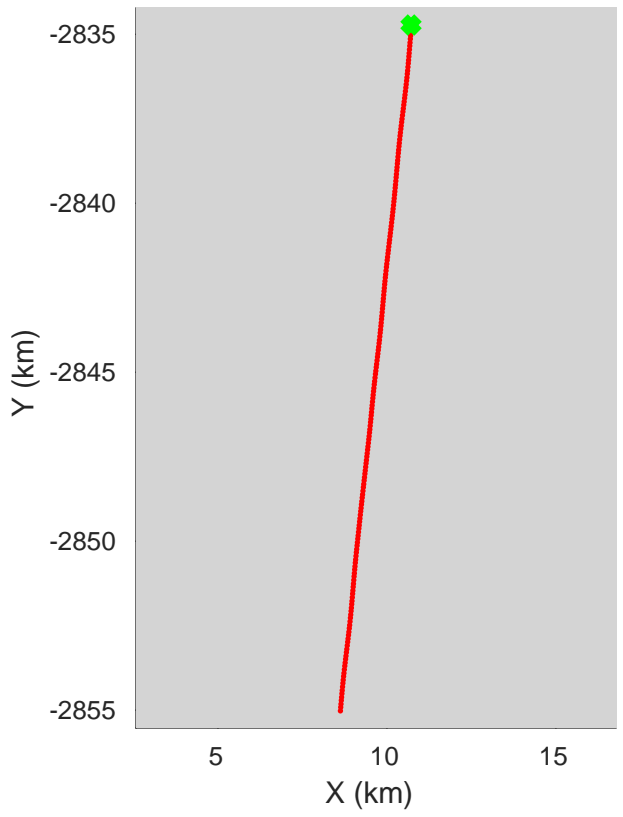
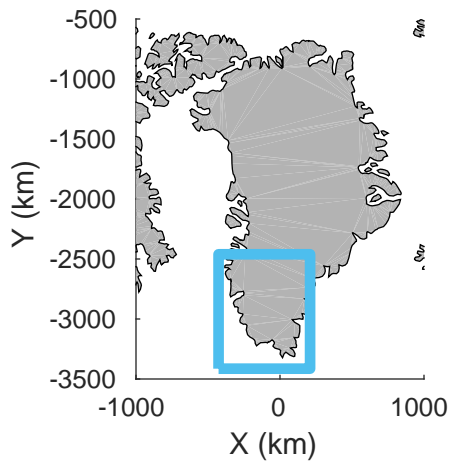
accum 2018_Greenland_P3: "ICESat-2 South" 20180429_01_074: 14:09:51.7 to 14:12:07.4 GPS






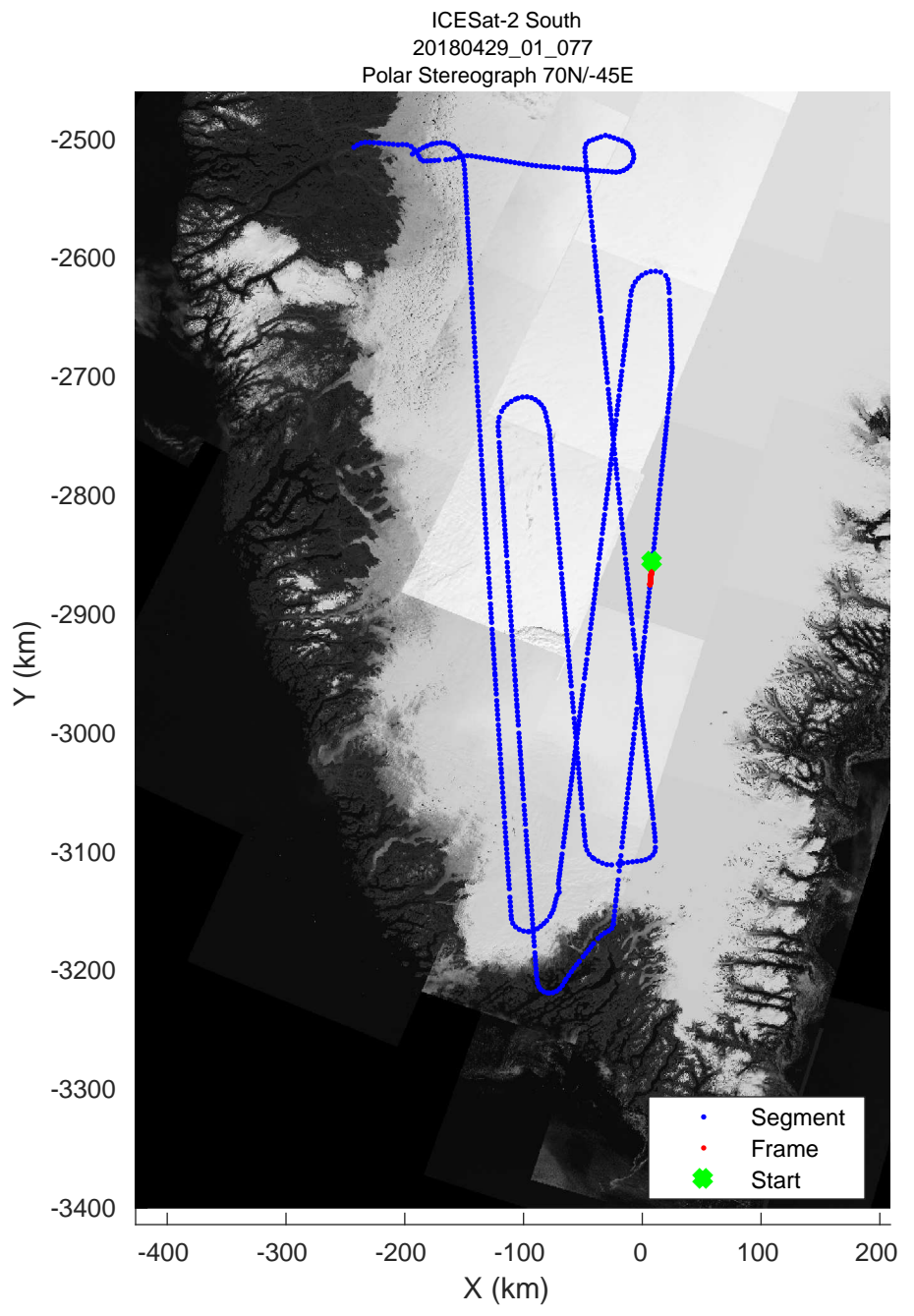
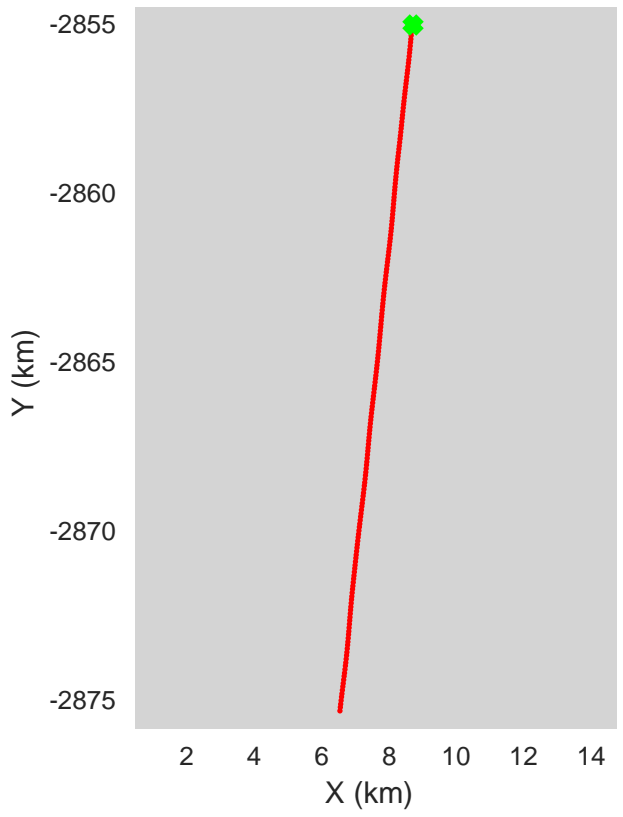
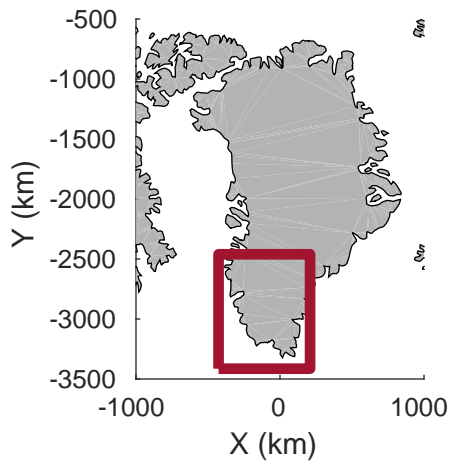
accum 2018_Greenland_P3: "ICESat-2 South" 20180429_01_075: 14:12:07.5 to 14:14:22.5 GPS






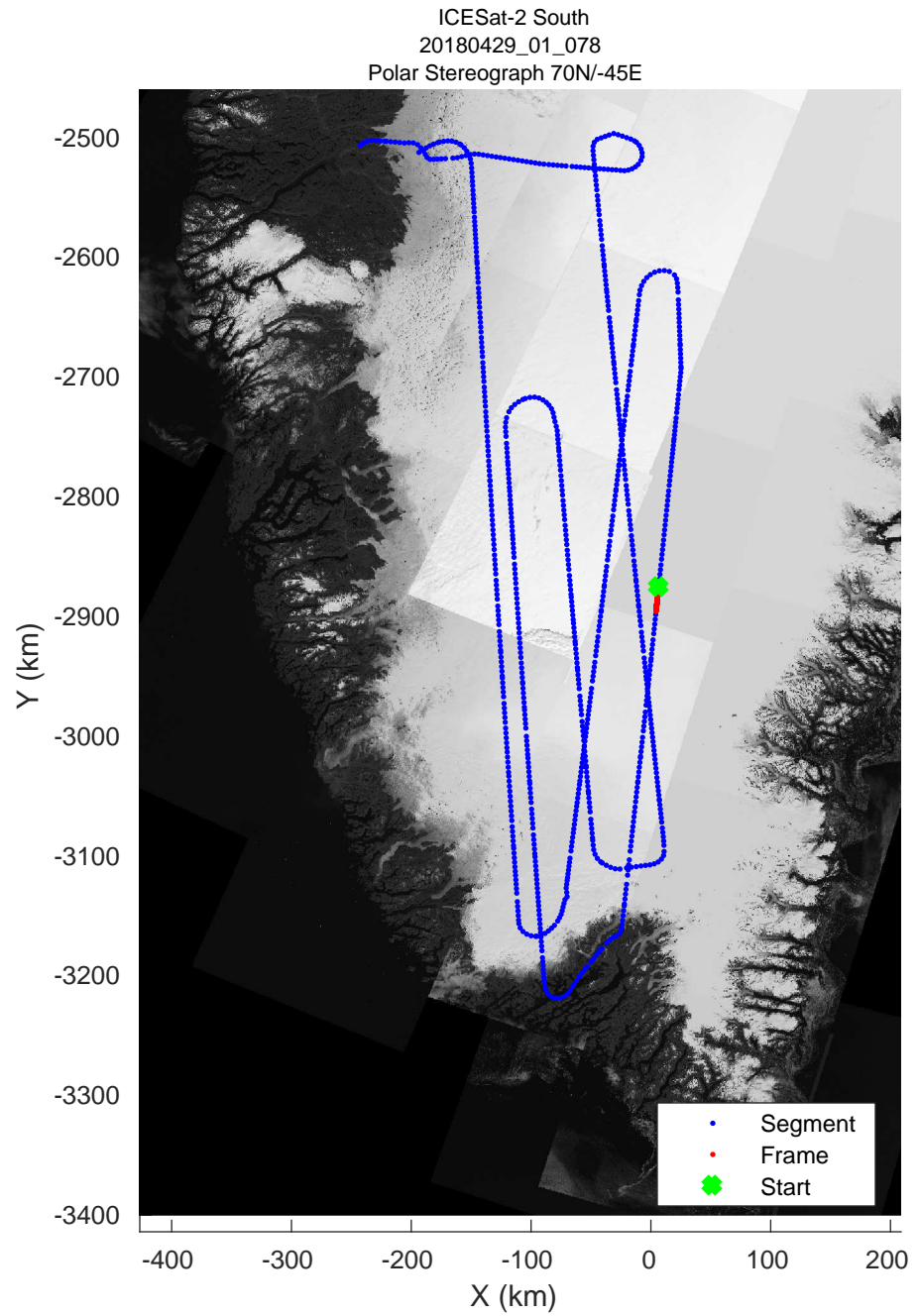
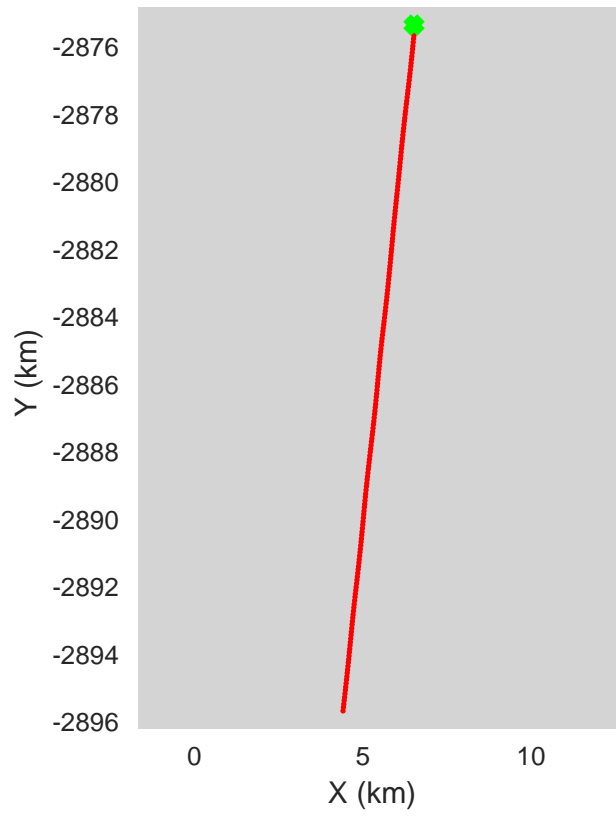
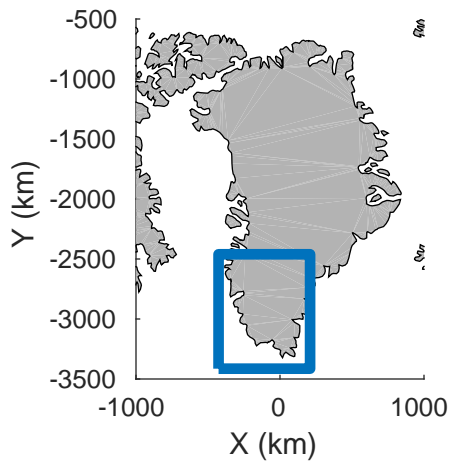
accum 2018_Greenland_P3: "ICESat-2 South" 20180429_01_076: 14:14:22.6 to 14:16:39.1 GPS






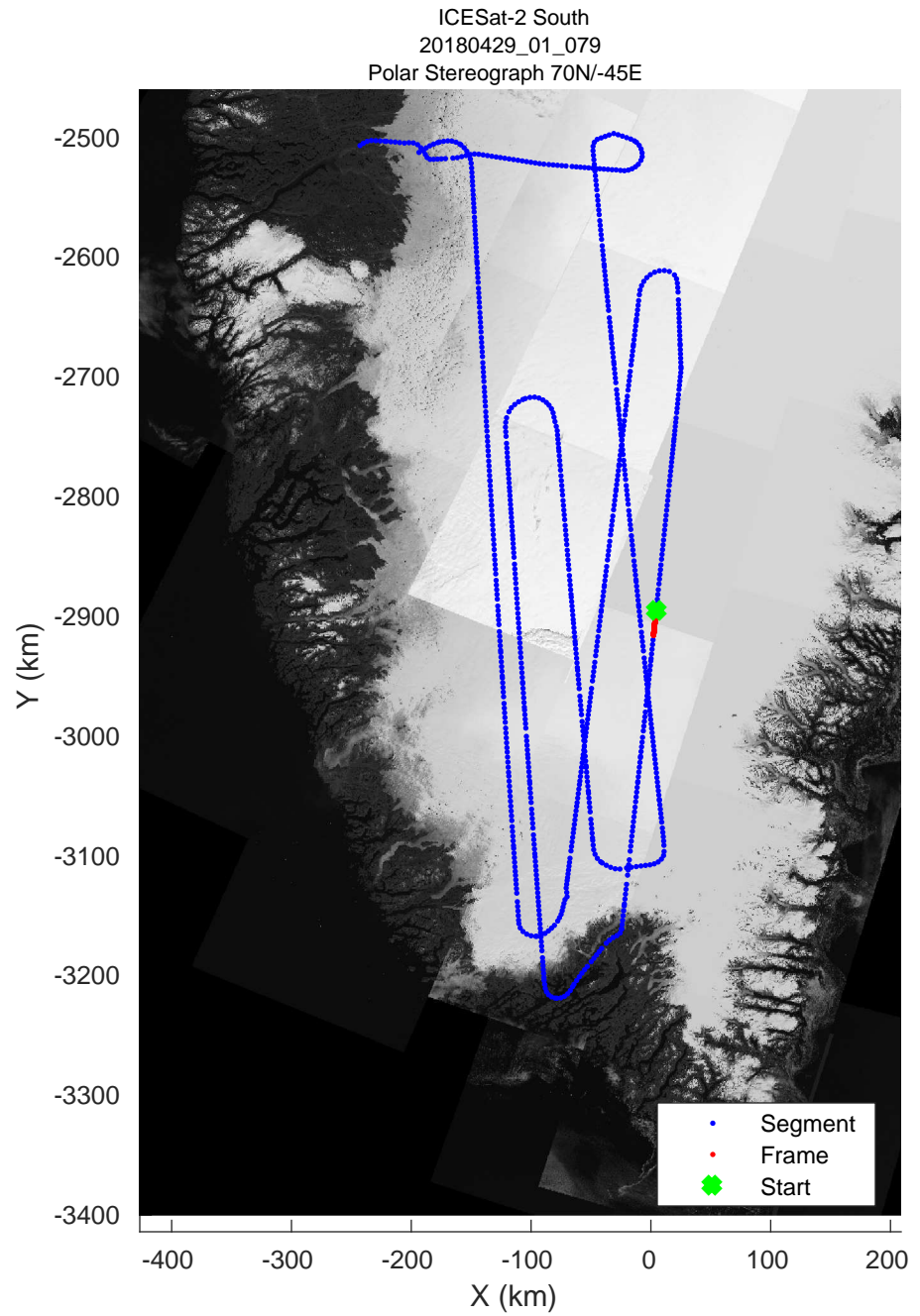
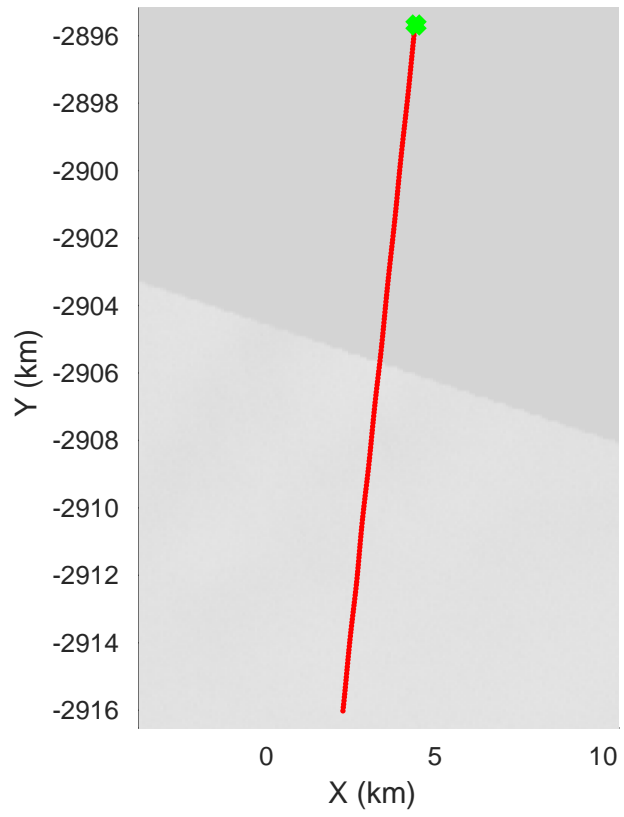
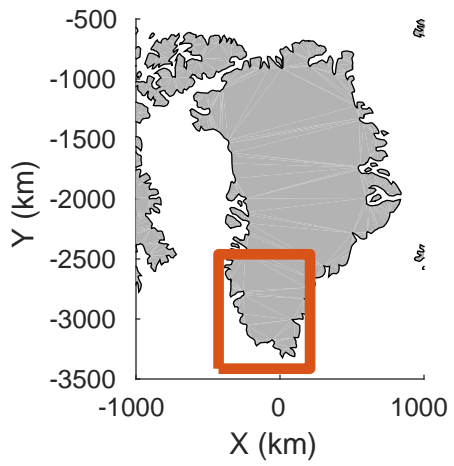
accum 2018_Greenland_P3: "ICESat-2 South" 20180429_01_077: 14:16:39.2 to 14:18:57.3 GPS






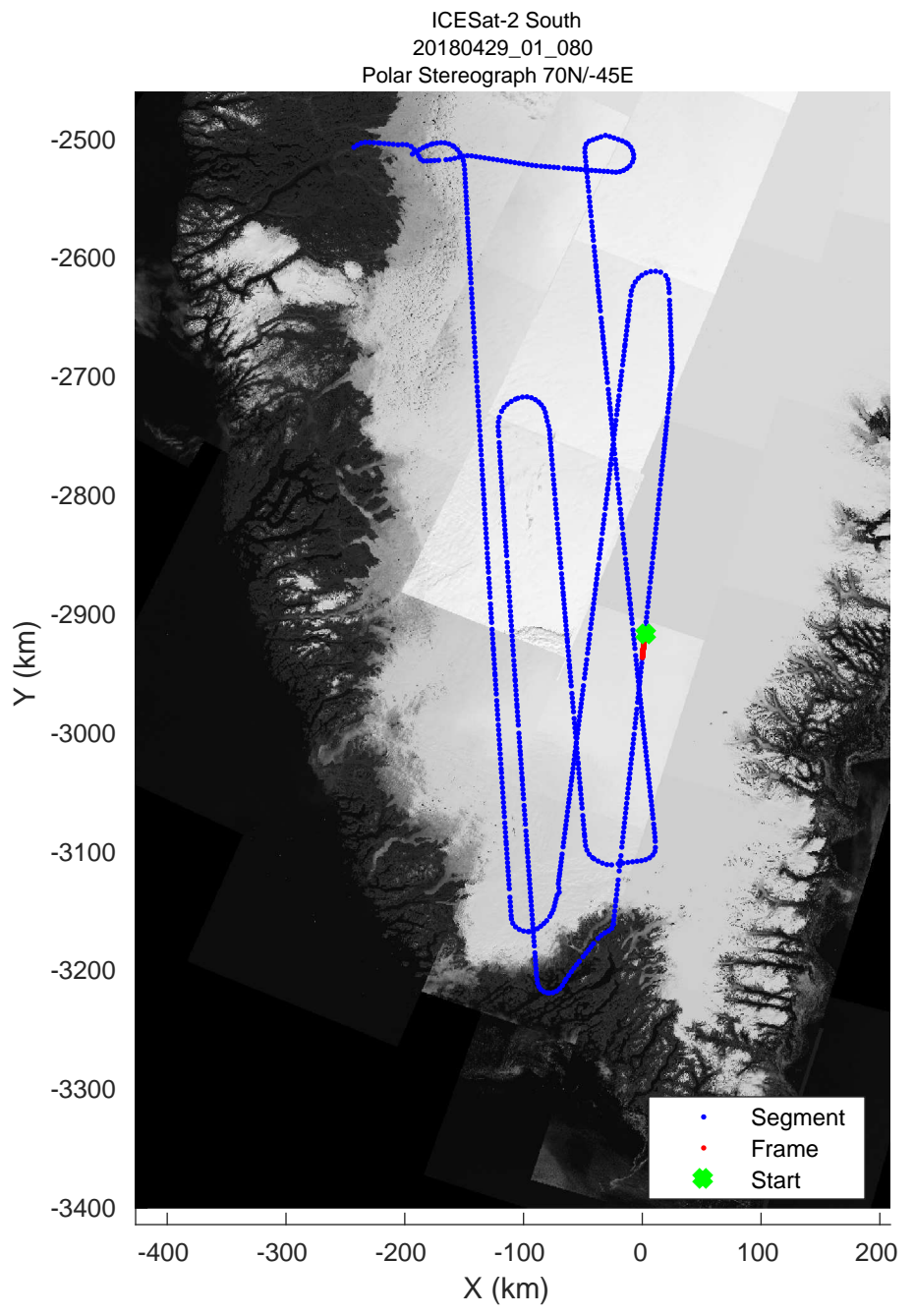
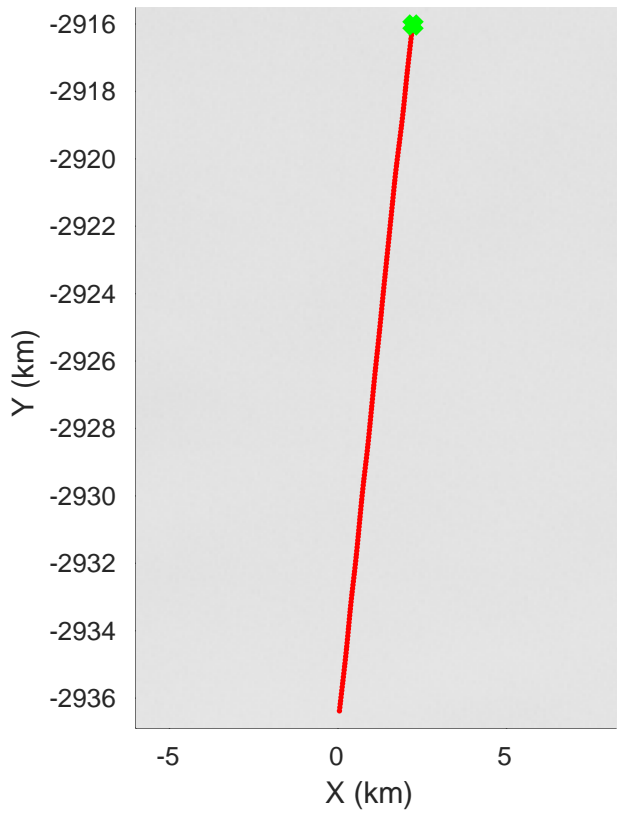
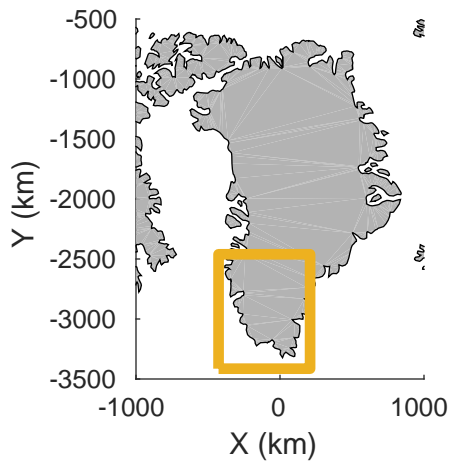
accum 2018_Greenland_P3: "ICESat-2 South" 20180429_01_078: 14:18:57.4 to 14:21:14.7 GPS






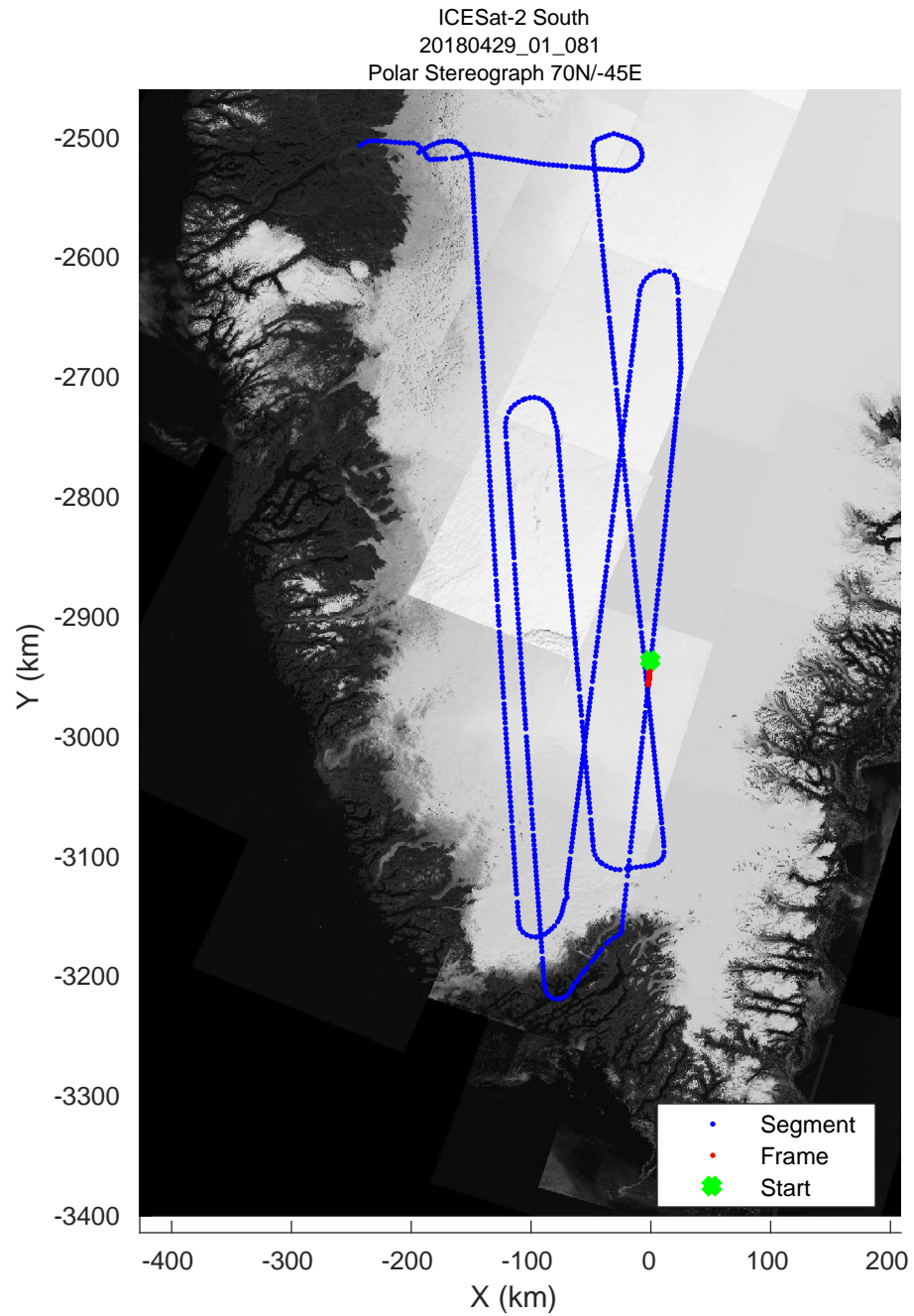
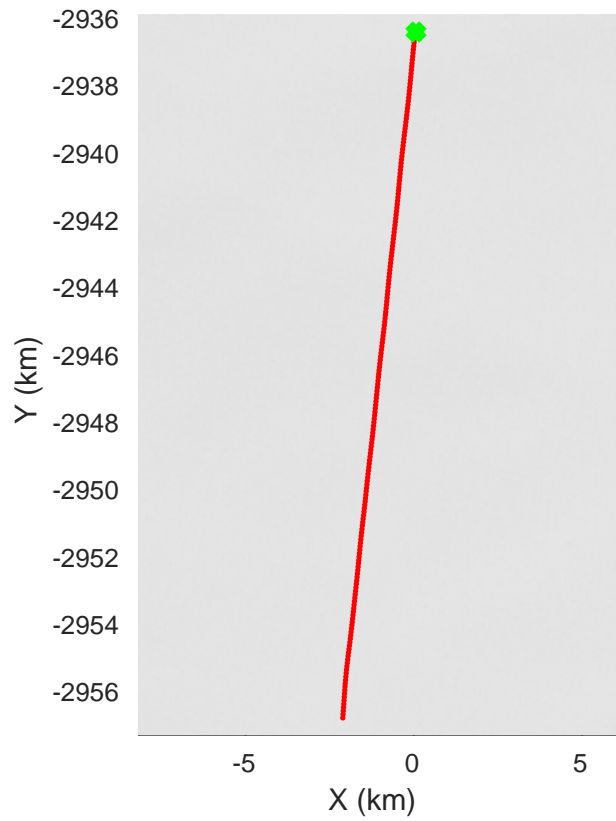
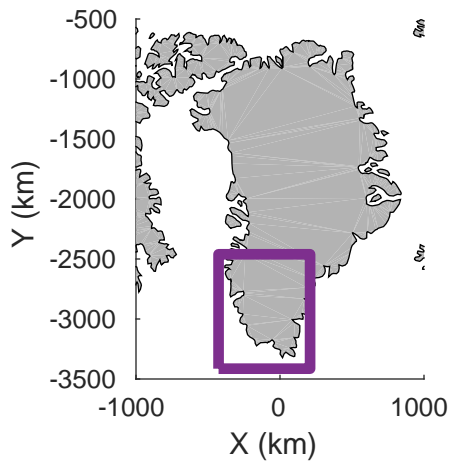
accum 2018_Greenland_P3: "ICESat-2 South" 20180429_01_079: 14:21:14.9 to 14:23:32.4 GPS






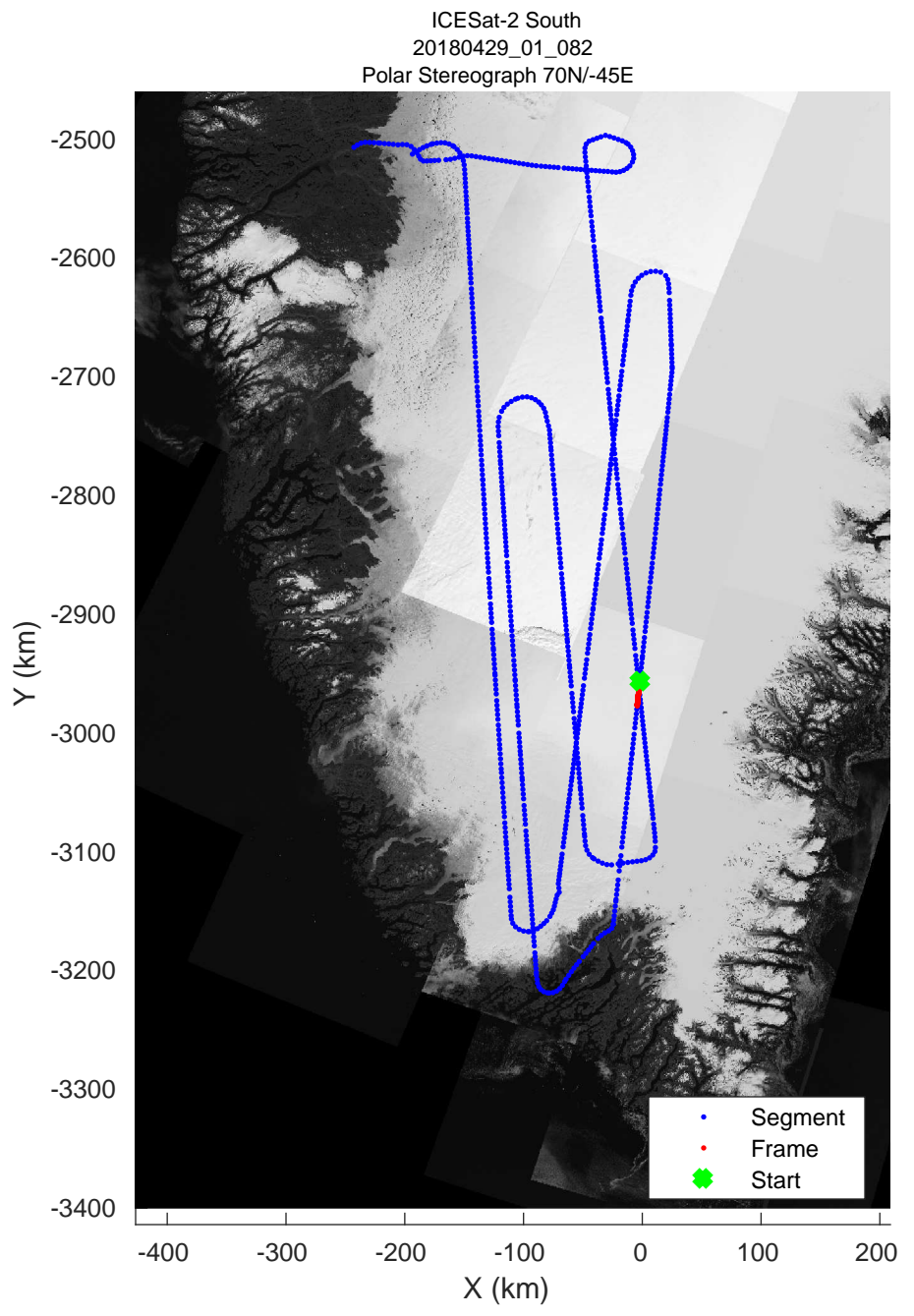
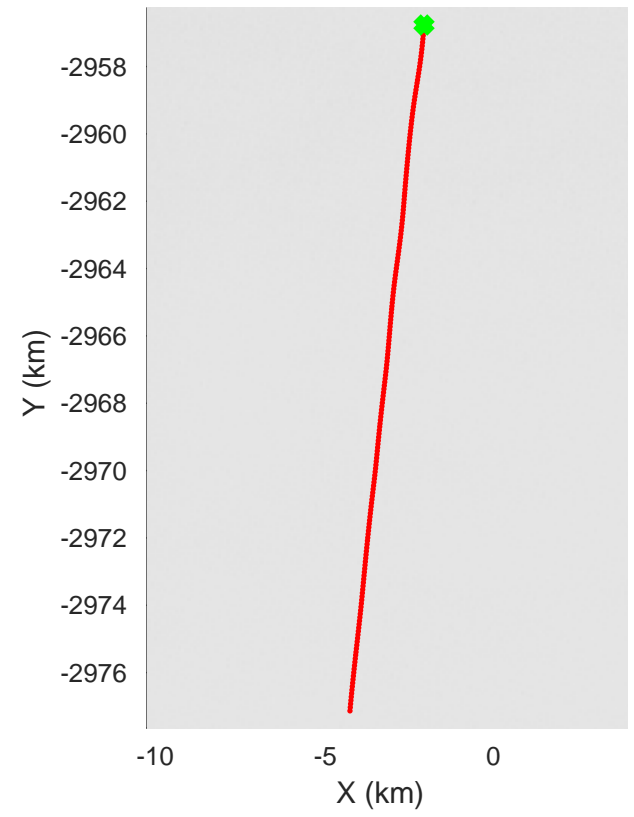
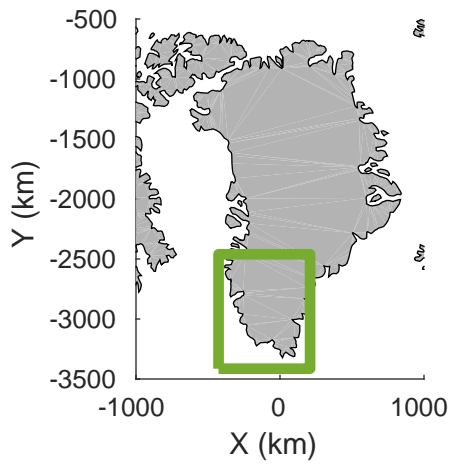
accum 2018_Greenland_P3: "ICESat-2 South" 20180429_01_080: 14:23:32.5 to 14:25:52.8 GPS






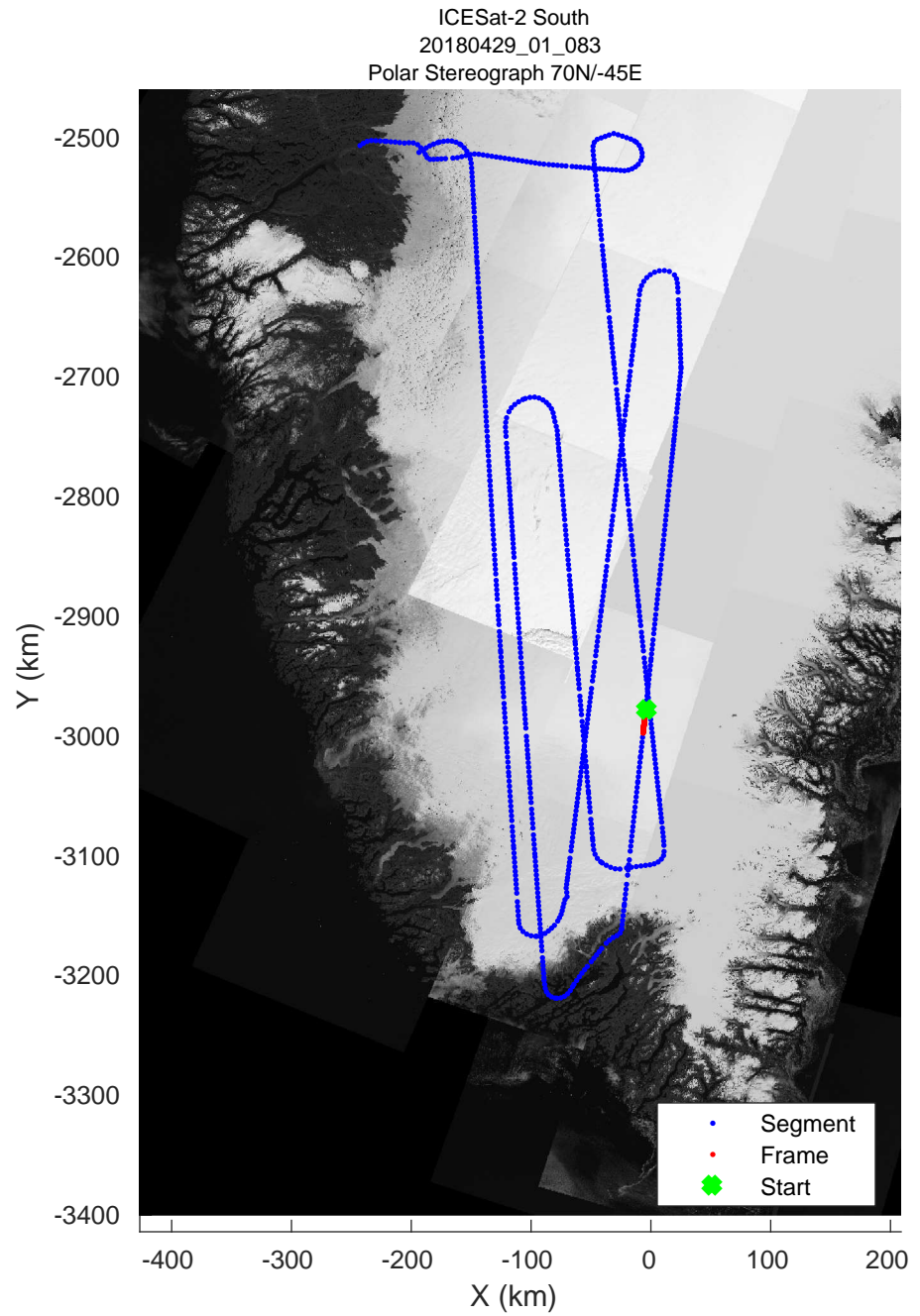
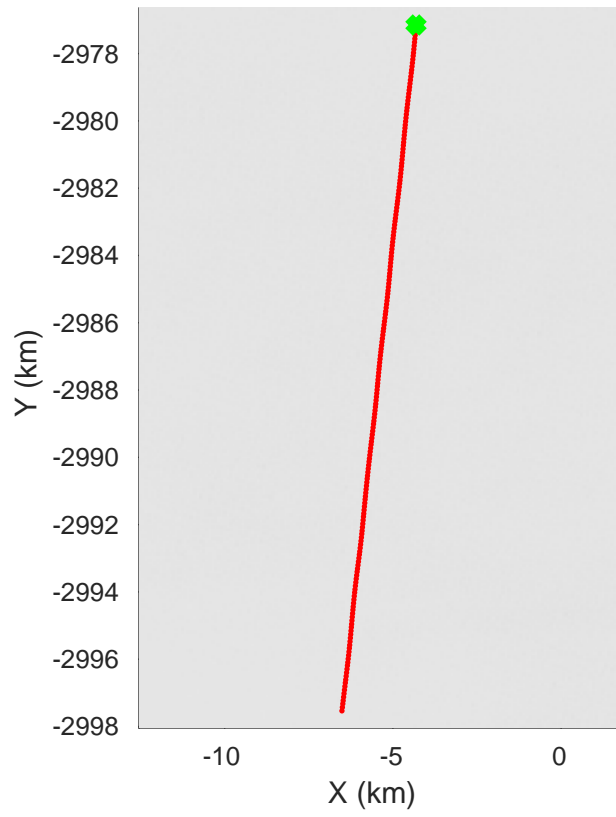
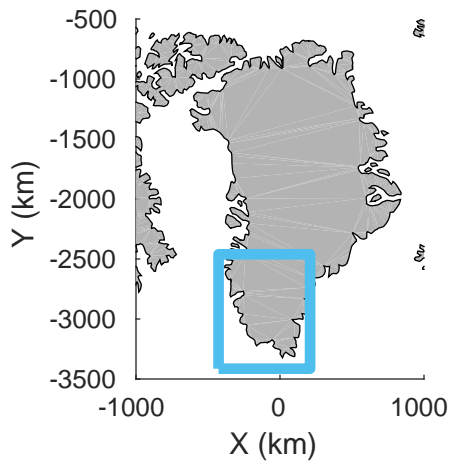
accum 2018_Greenland_P3: "ICESat-2 South" 20180429_01_081: 14:25:52.9 to 14:28:15.3 GPS






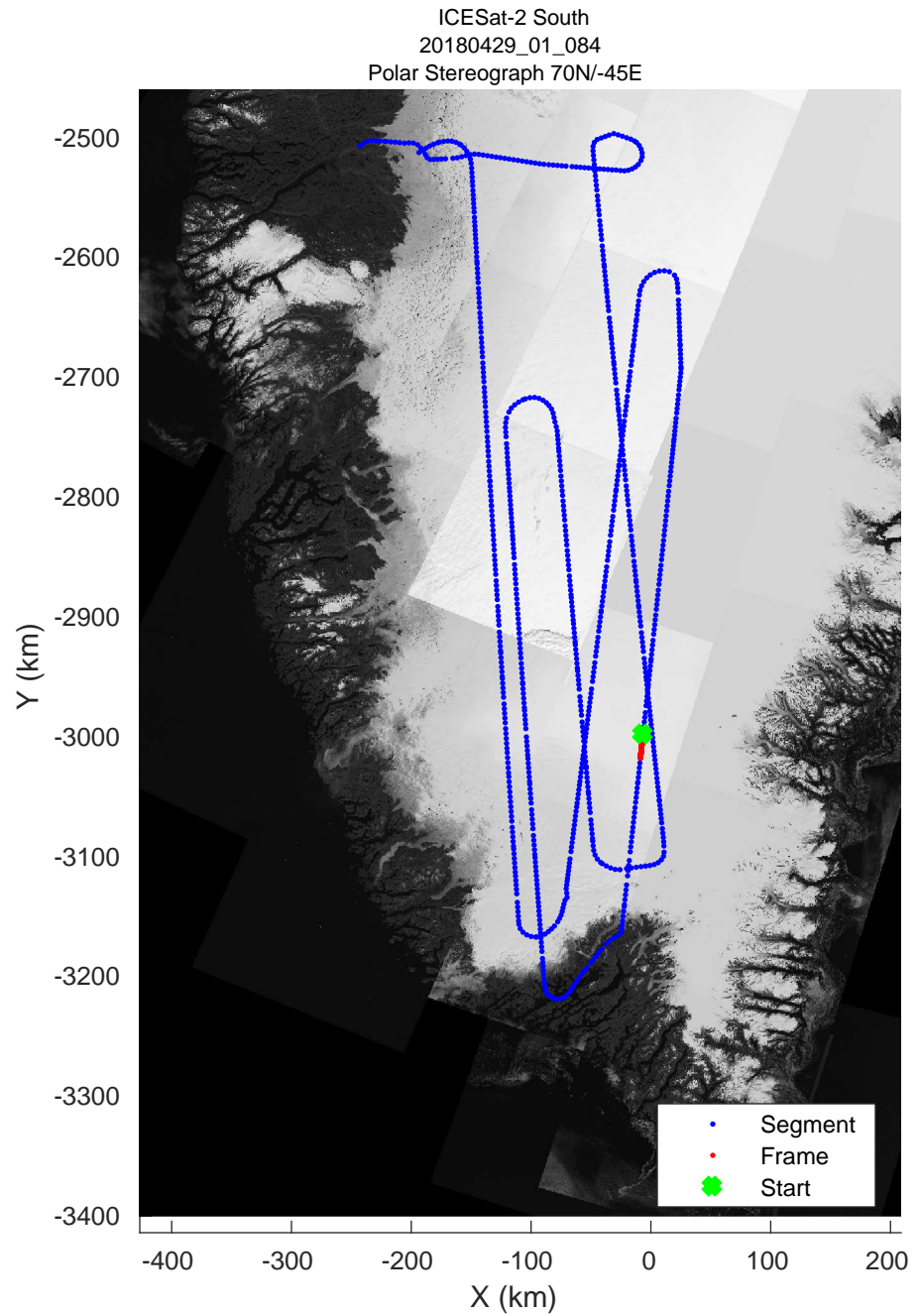
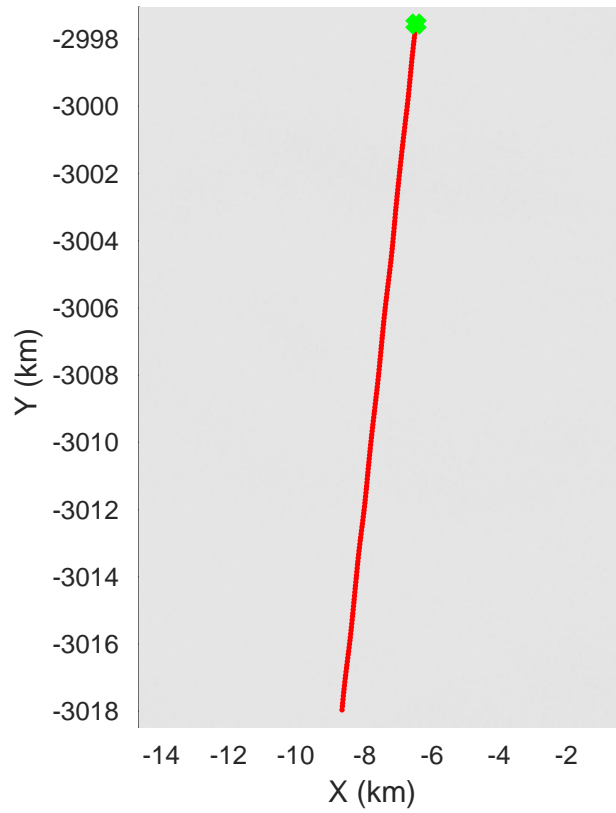
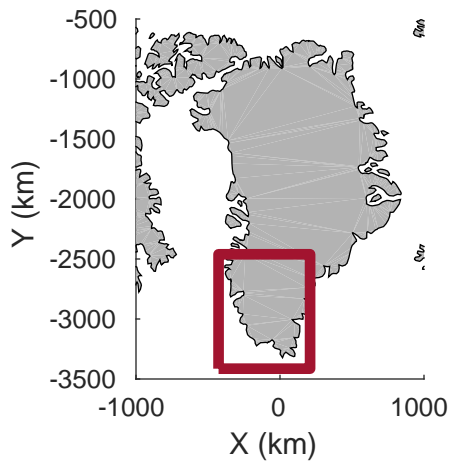
accum 2018_Greenland_P3: "ICESat-2 South" 20180429_01_082: 14:28:15.4 to 14:30:38.2 GPS






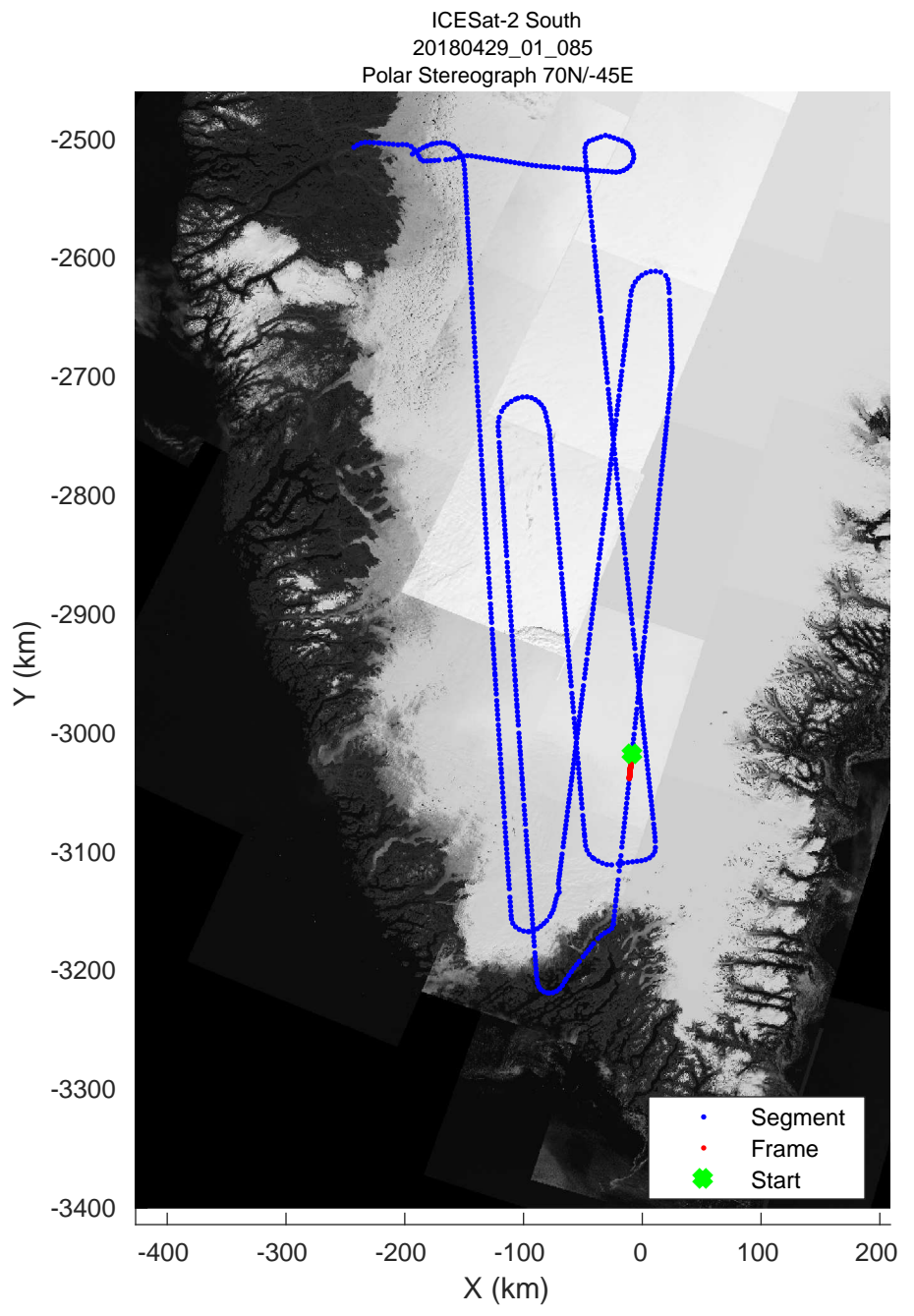
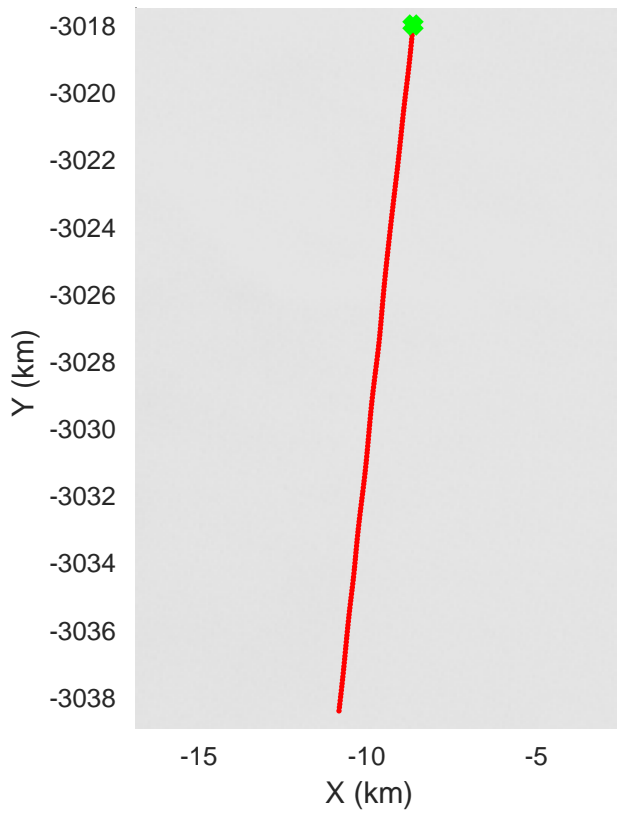
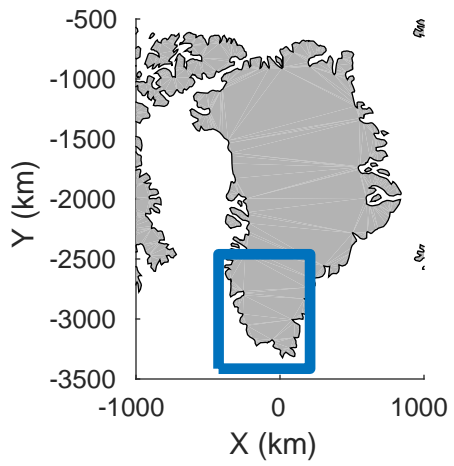
accum 2018_Greenland_P3: "ICESat-2 South" 20180429_01_083: 14:30:38.3 to 14:32:58.7 GPS






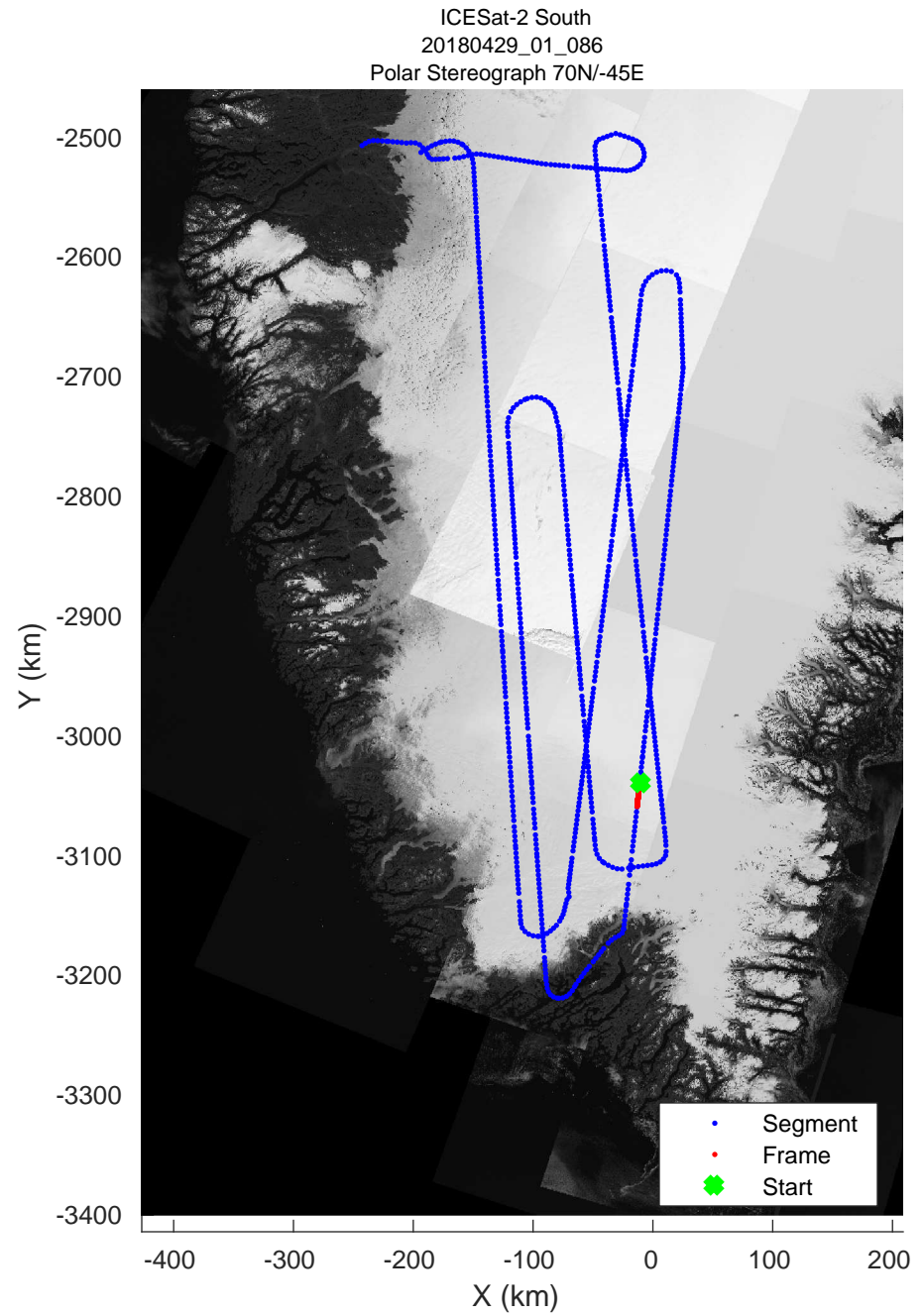
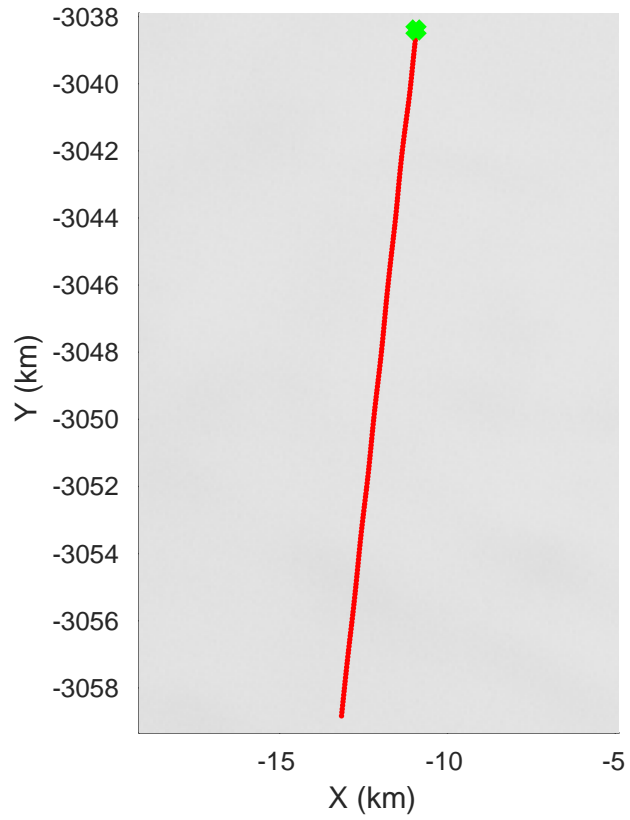
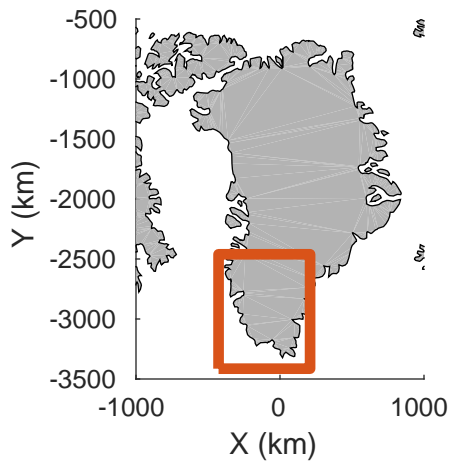
accum 2018_Greenland_P3: "ICESat-2 South" 20180429_01_084: 14:32:58.8 to 14:35:17.8 GPS






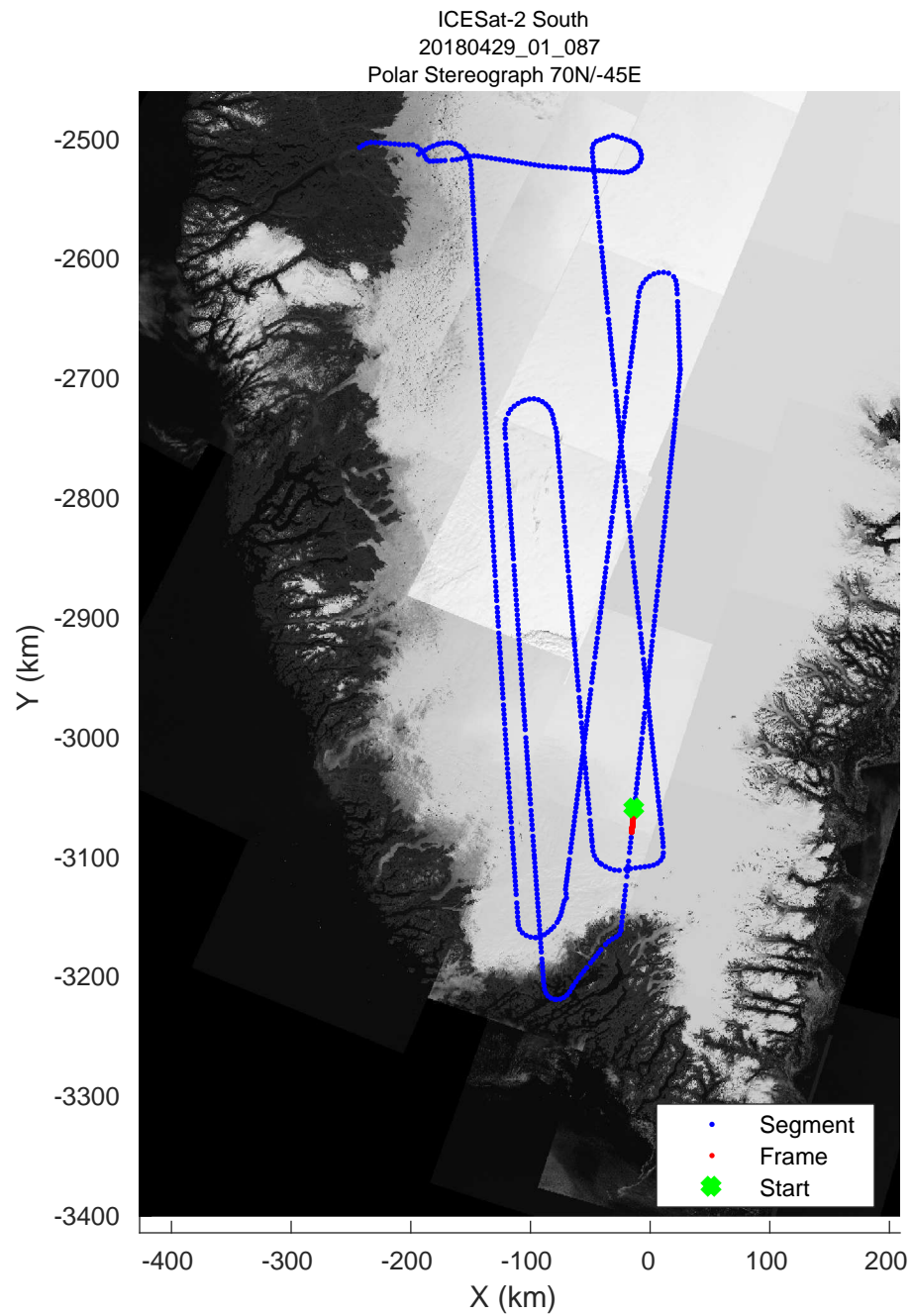

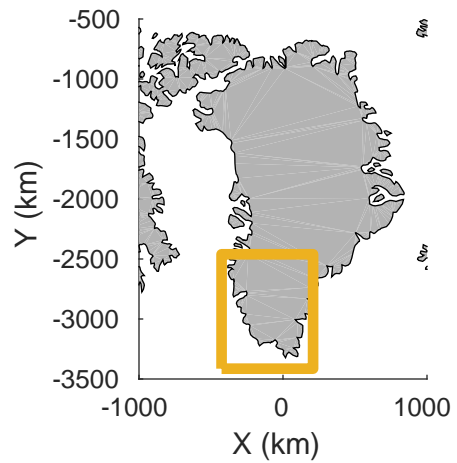
accum 2018_Greenland_P3: "ICESat-2 South" 20180429_01_085: 14:35:17.9 to 14:37:35.5 GPS






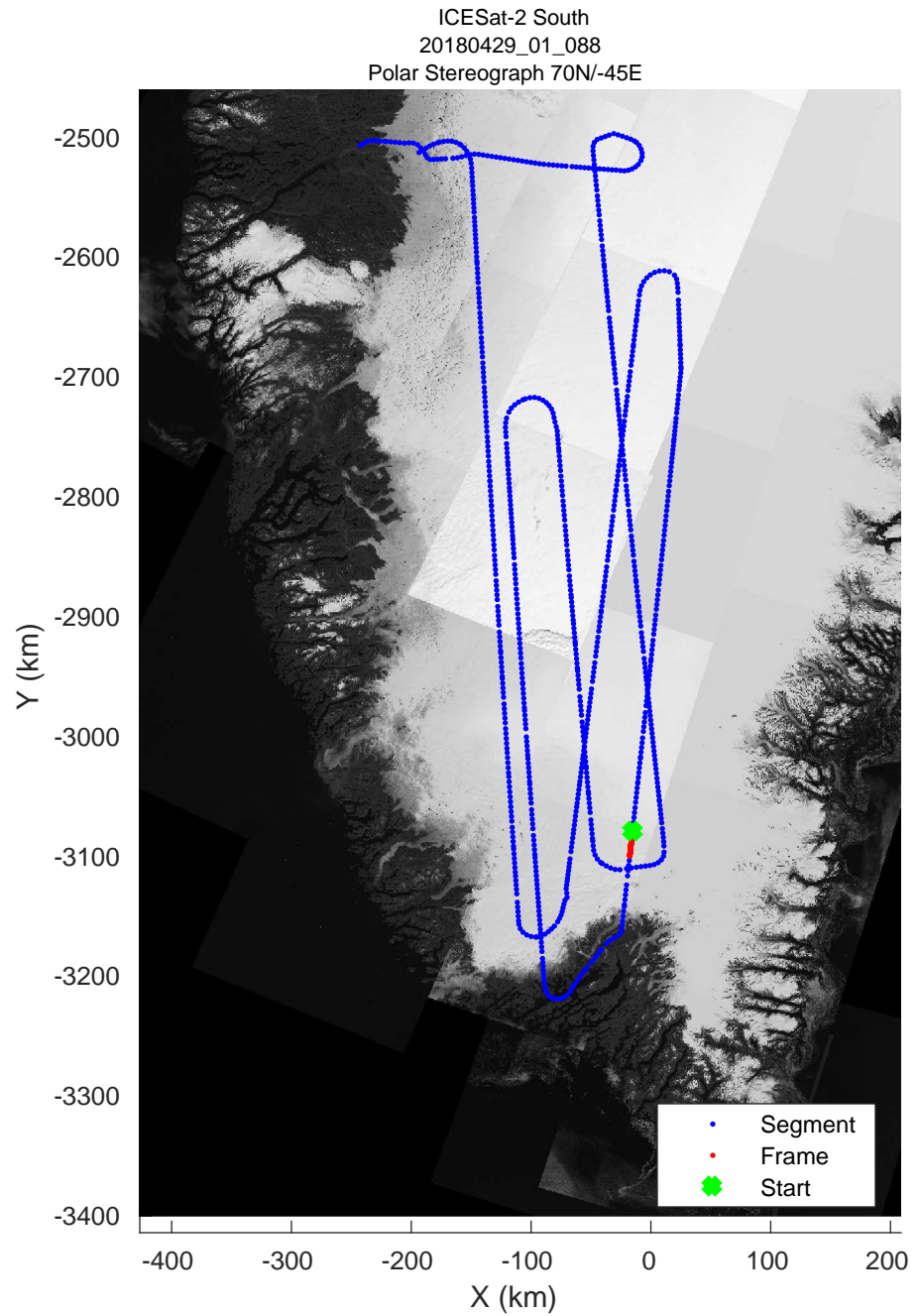
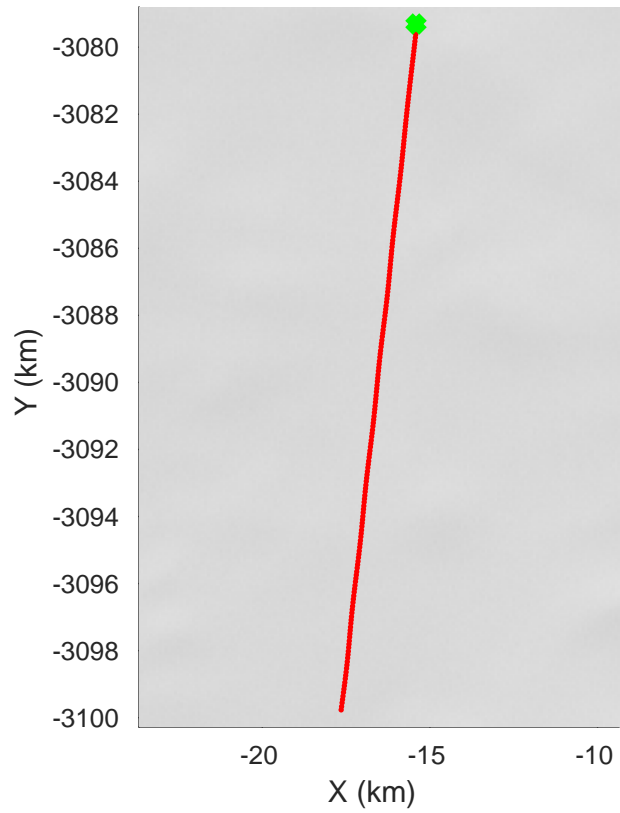
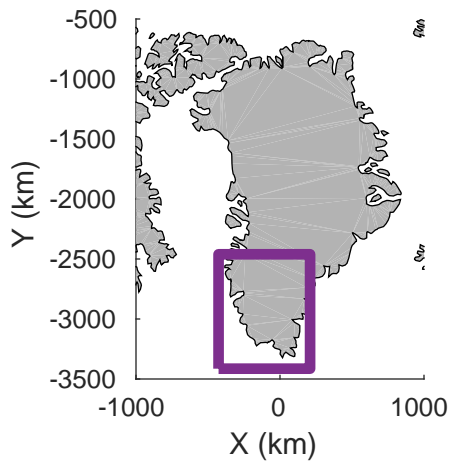
accum 2018_Greenland_P3: "ICESat-2 South" 20180429_01_086: 14:37:35.6 to 14:39:53.2 GPS






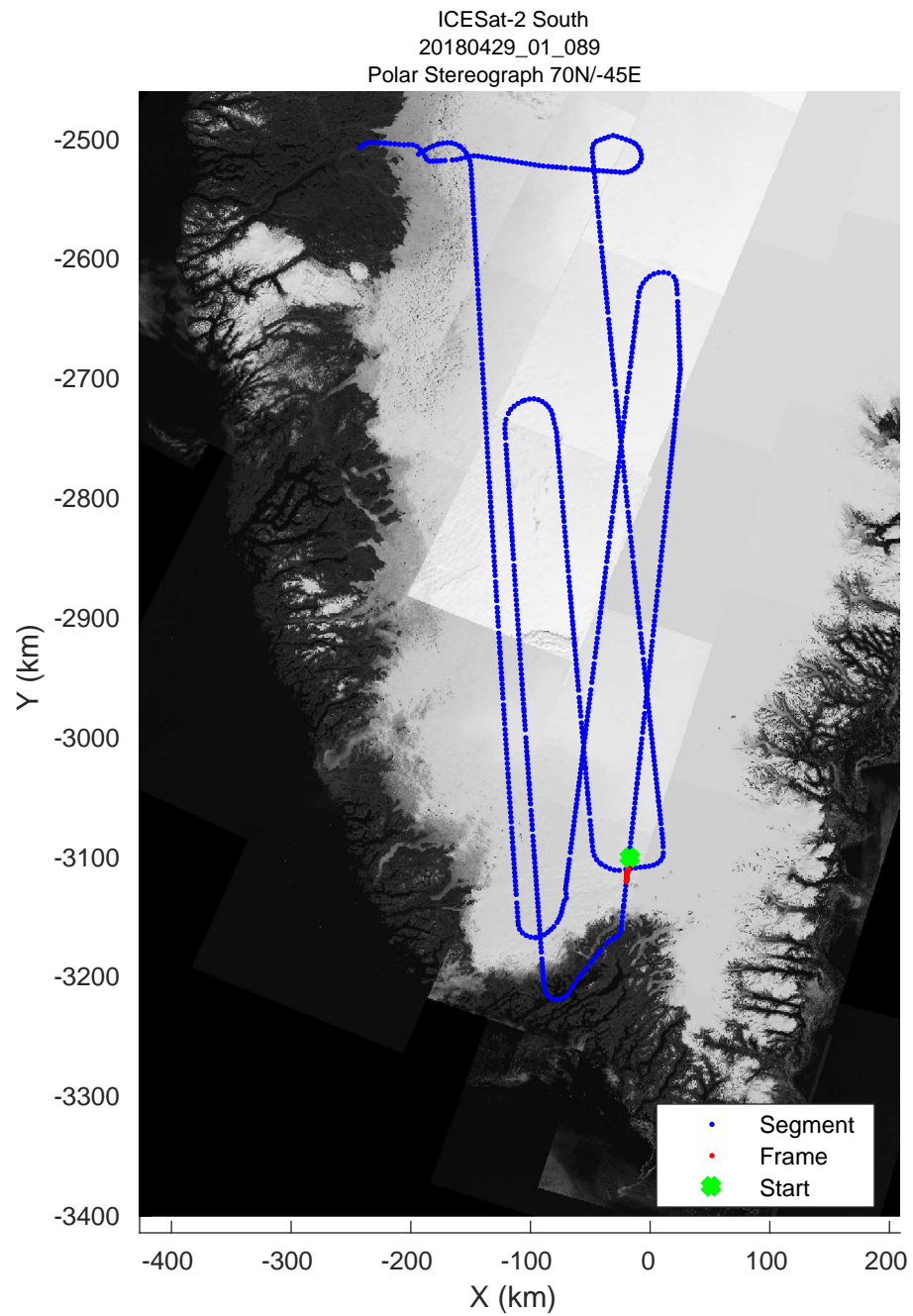
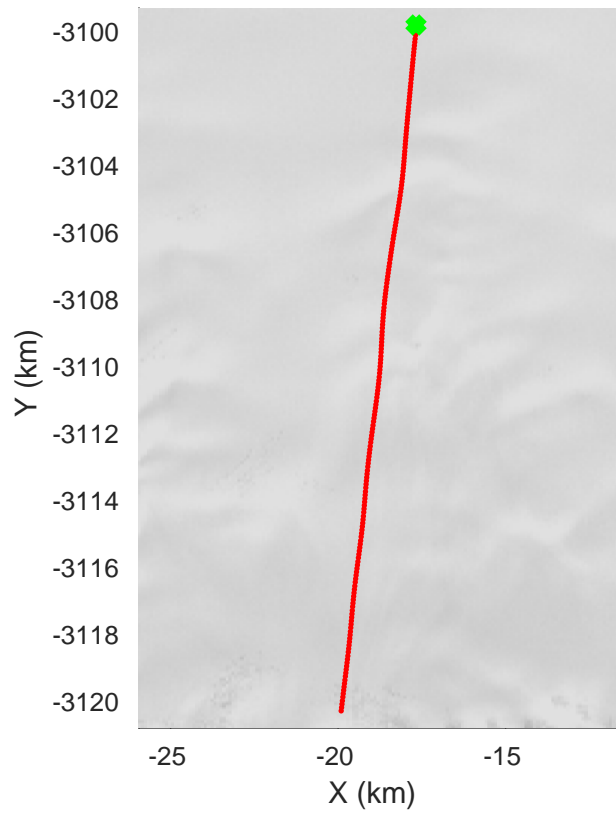
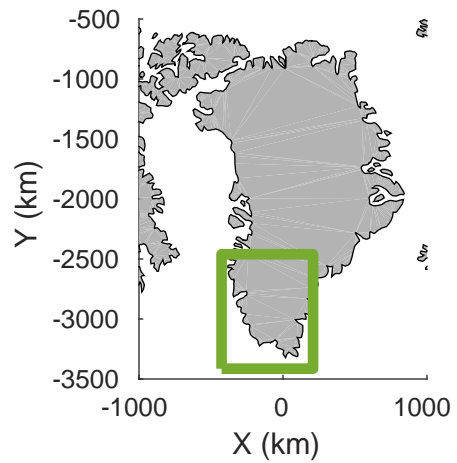
accum 2018_Greenland_P3: "ICESat-2 South" 20180429_01_087: 14:39:53.4 to 14:42:07.9 GPS






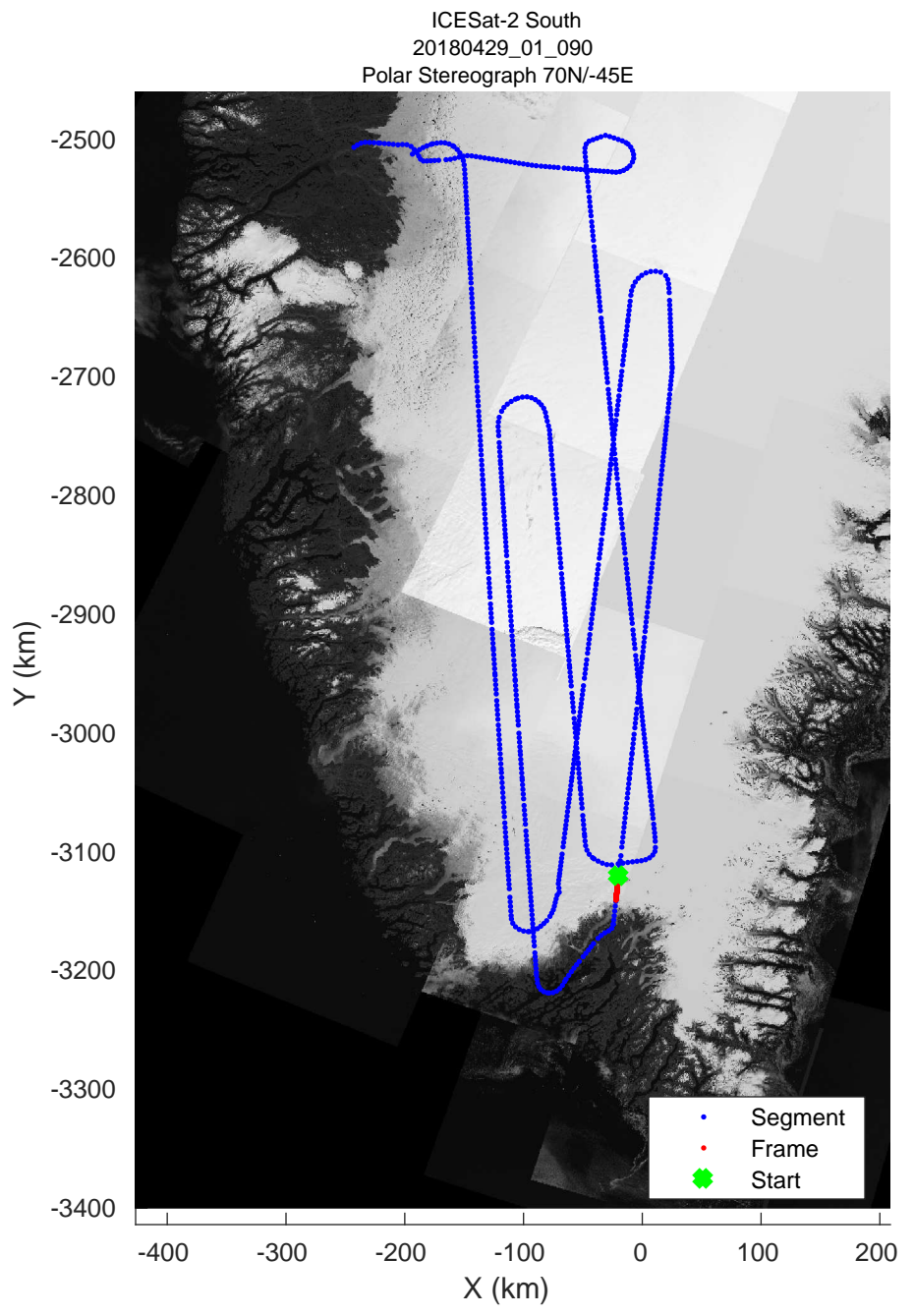
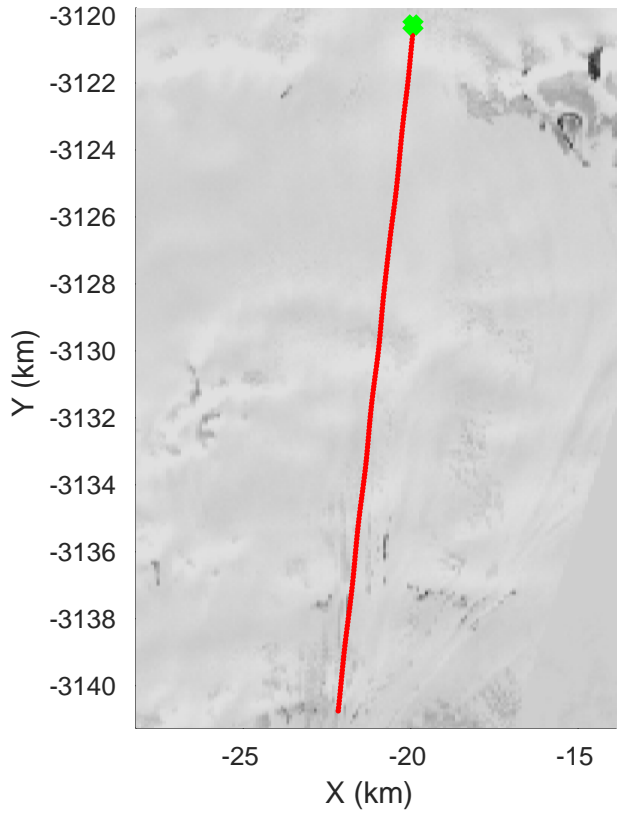
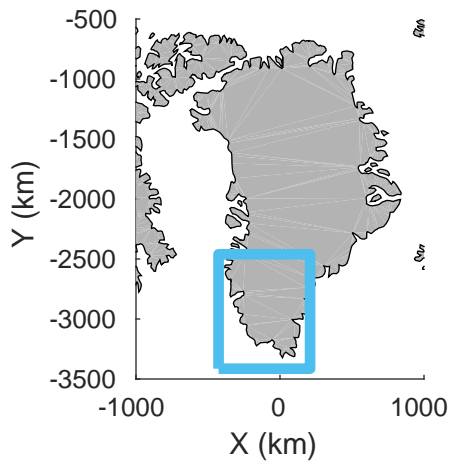
accum 2018_Greenland_P3: "ICESat-2 South" 20180429_01_088: 14:42:08.1 to 14:44:20.4 GPS








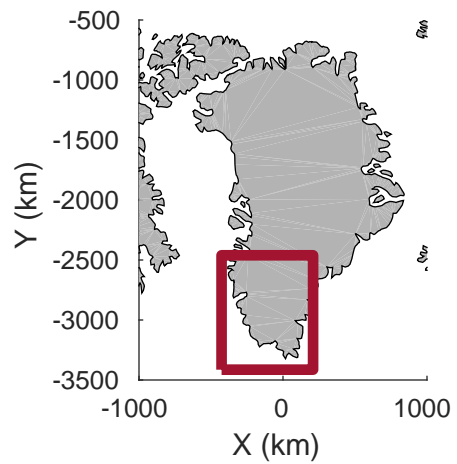
accum 2018_Greenland_P3: "ICESat-2 South" 20180429_01_089: 14:44:20.5 to 14:46:30.3 GPS








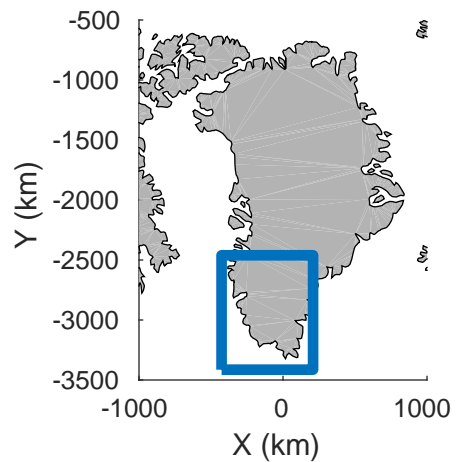
accum 2018_Greenland_P3: "ICESat-2 South" 20180429_01_090: 14:46:30.4 to 14:48:44.9 GPS






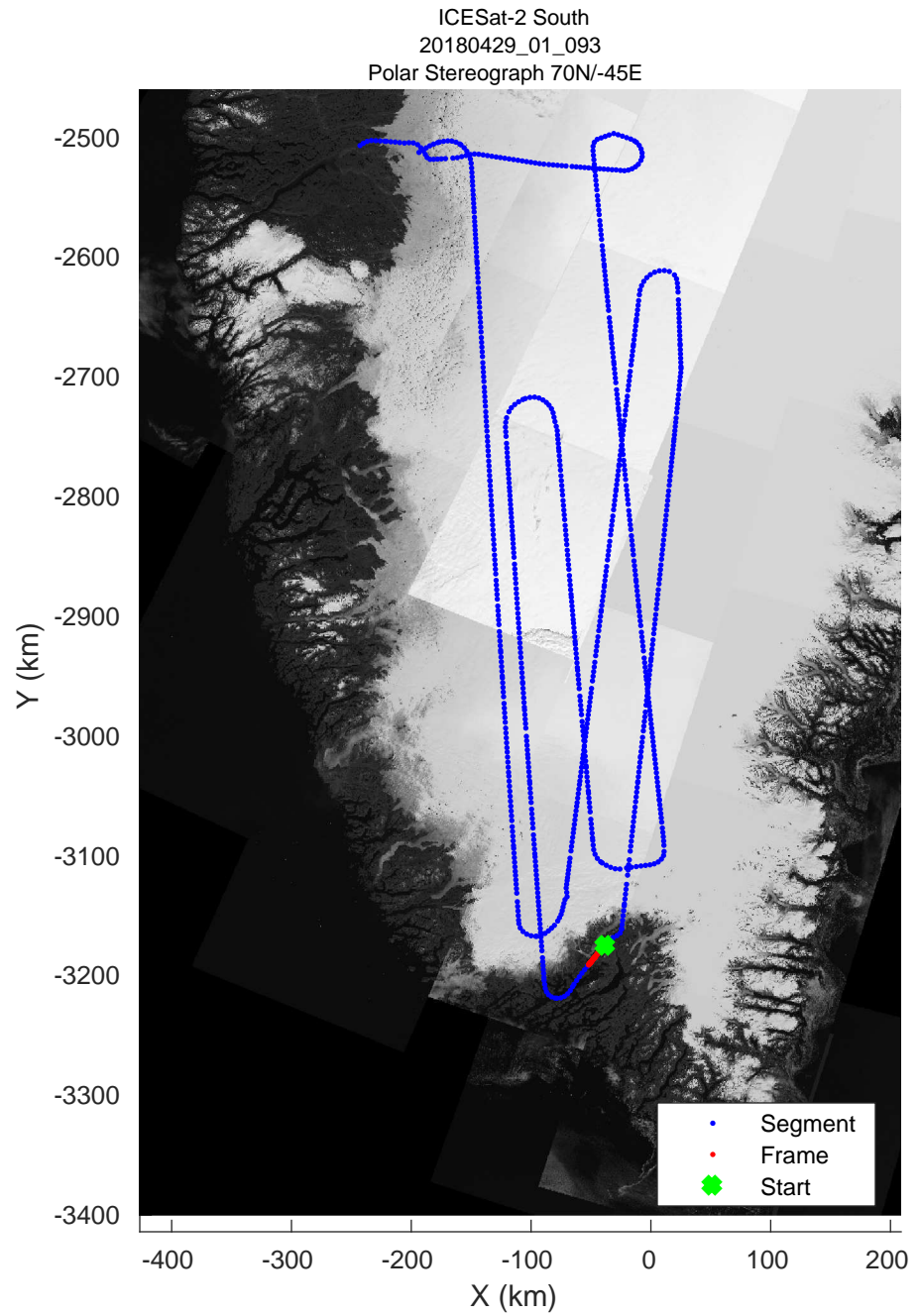

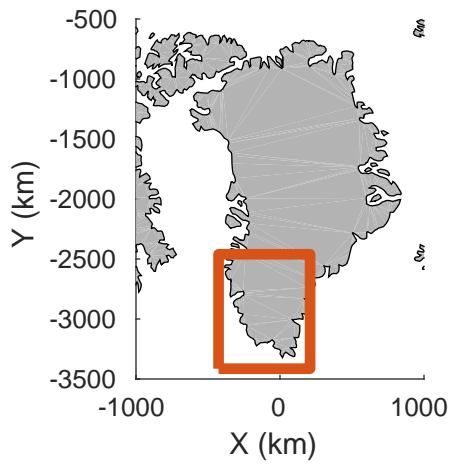
accum 2018_Greenland_P3: "ICESat-2 South" 20180429_01_091: 14:48:45.1 to 14:51:10.4 GPS



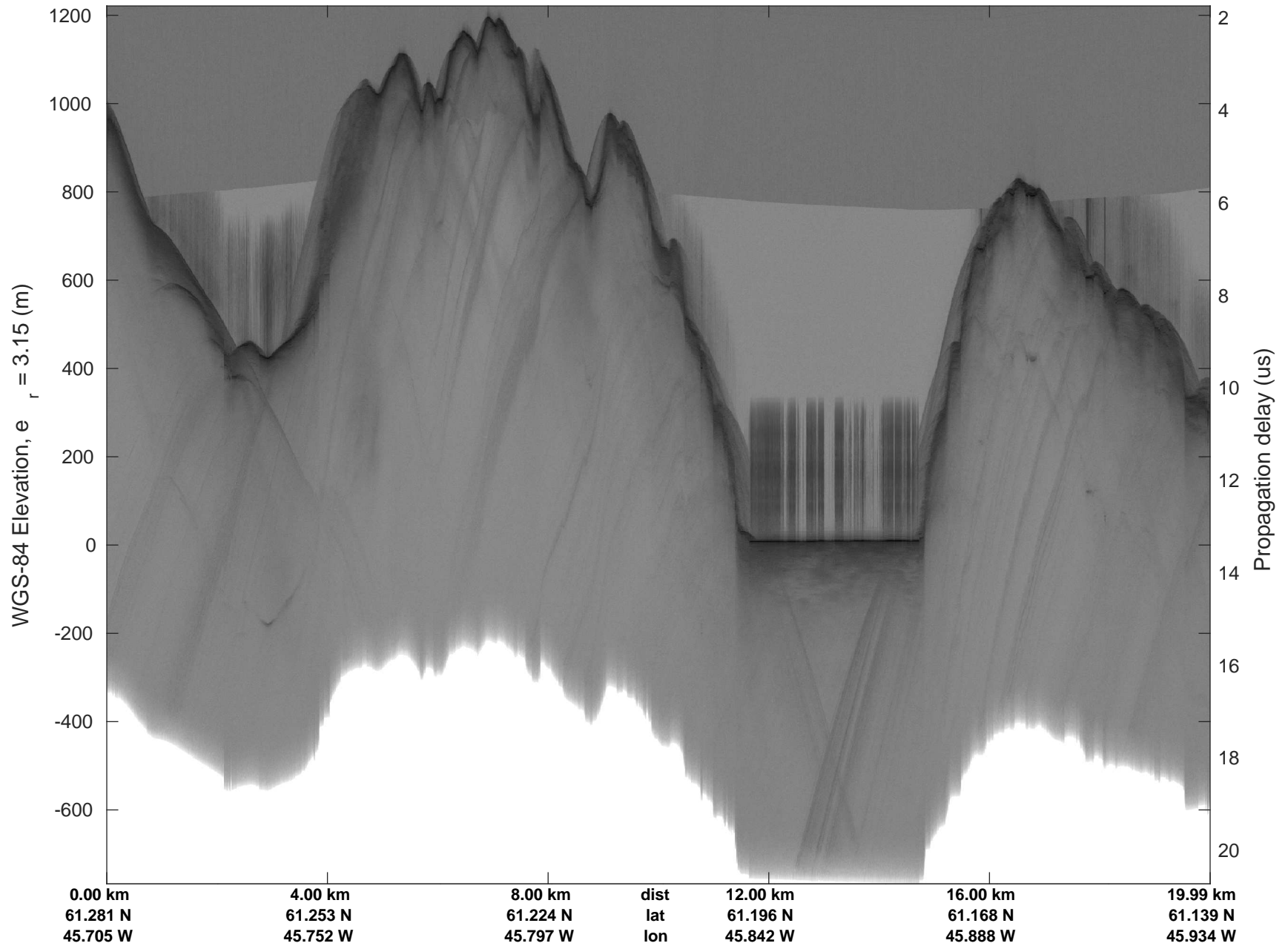


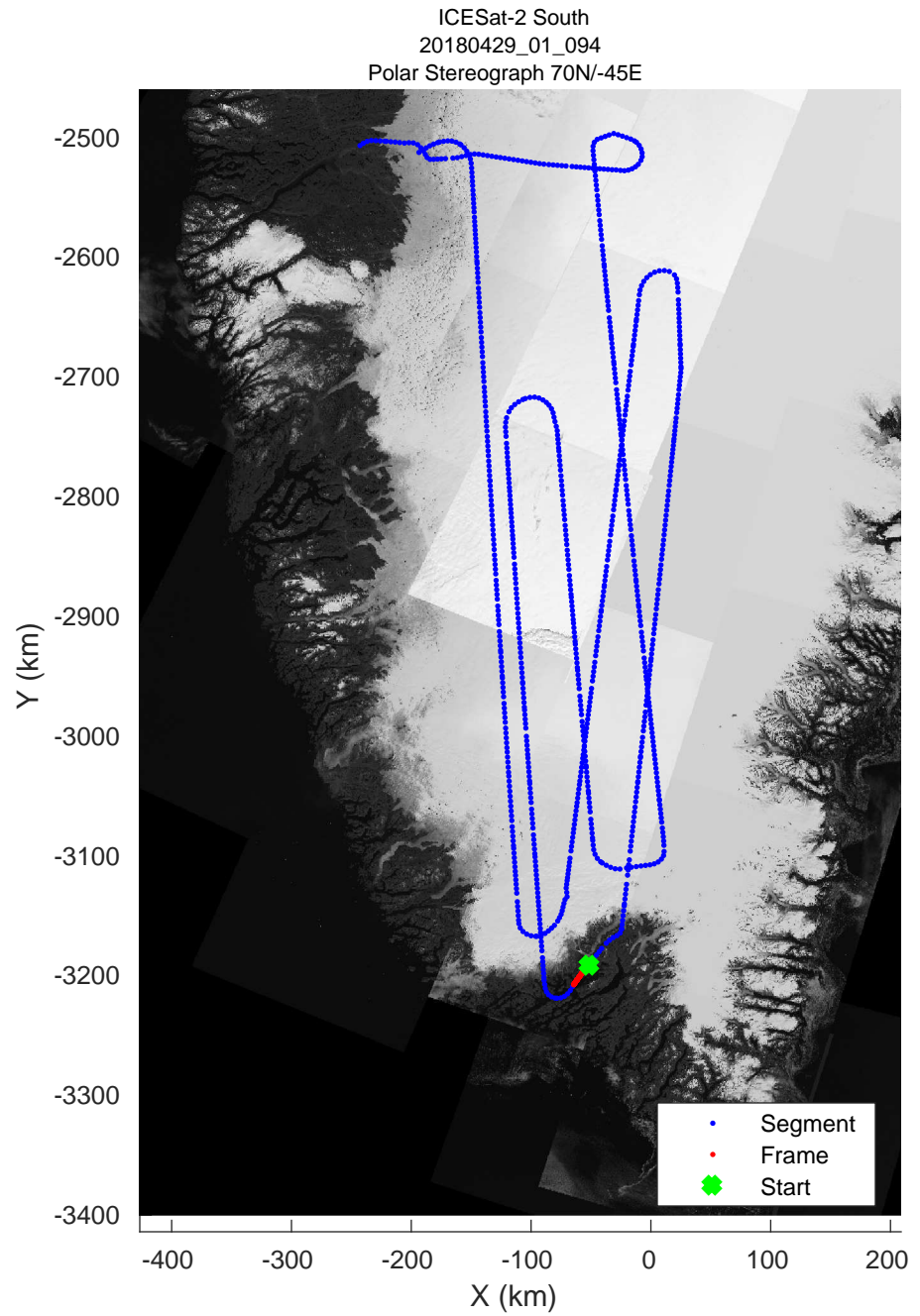
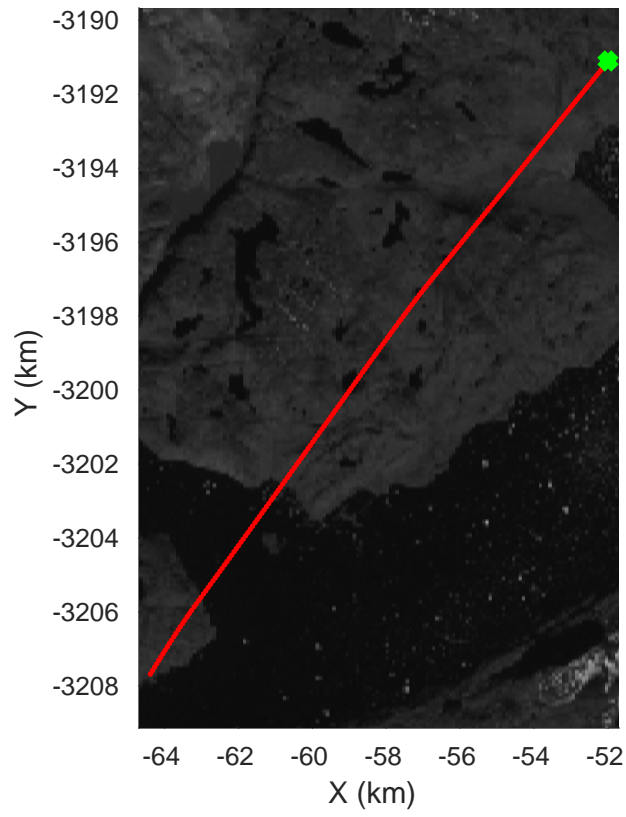
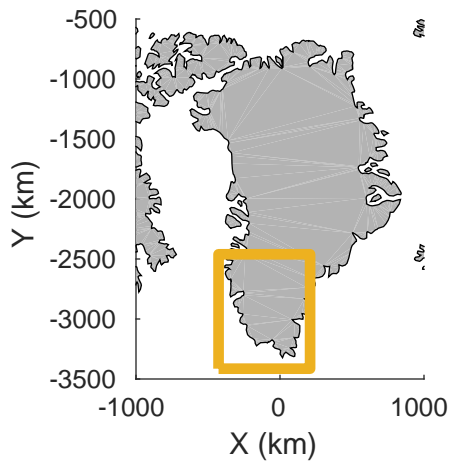
accum 2018_Greenland_P3: "ICESat-2 South" 20180429_01_092: 14:51:10.5 to 14:53:45.4 GPS



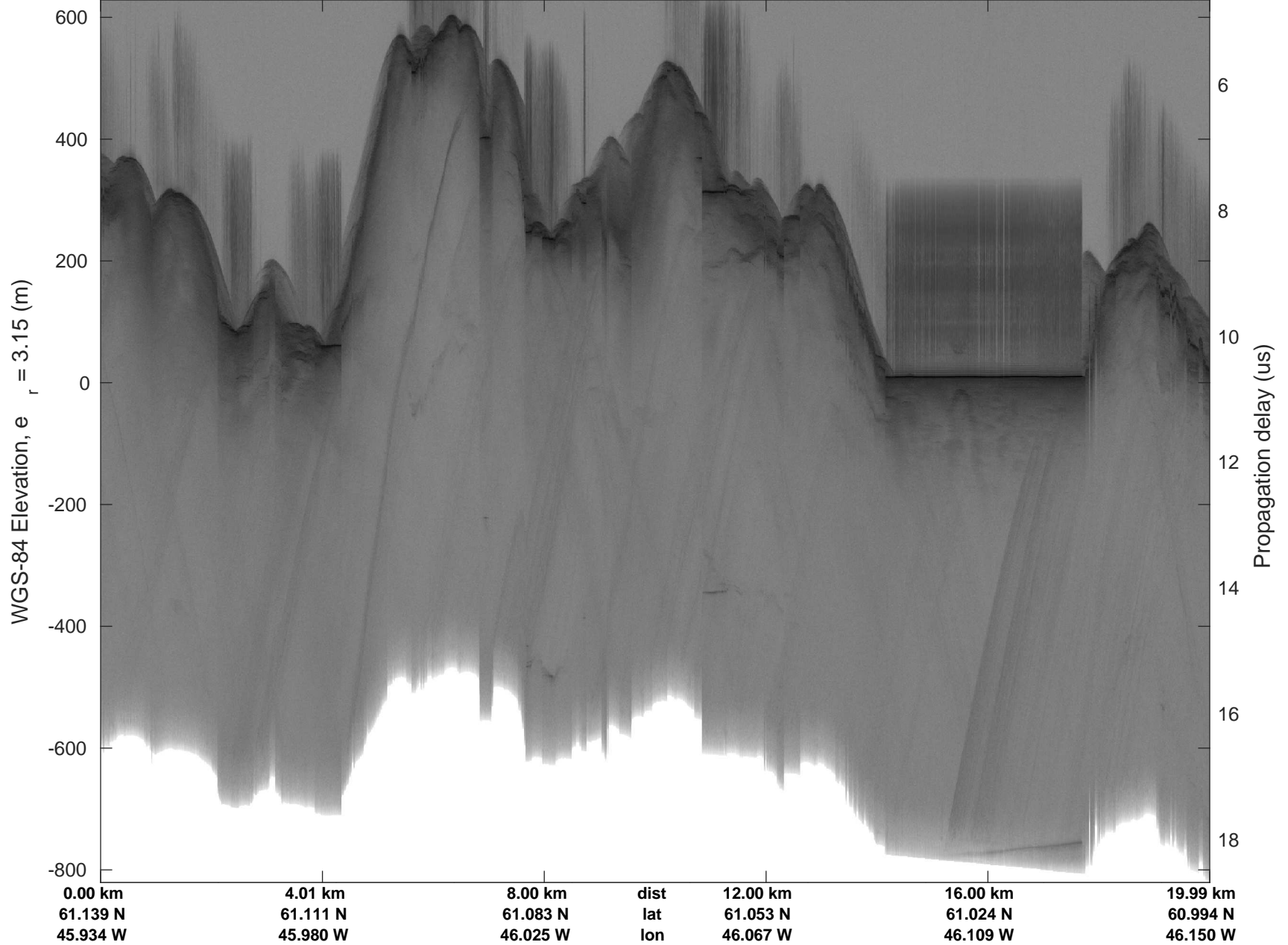


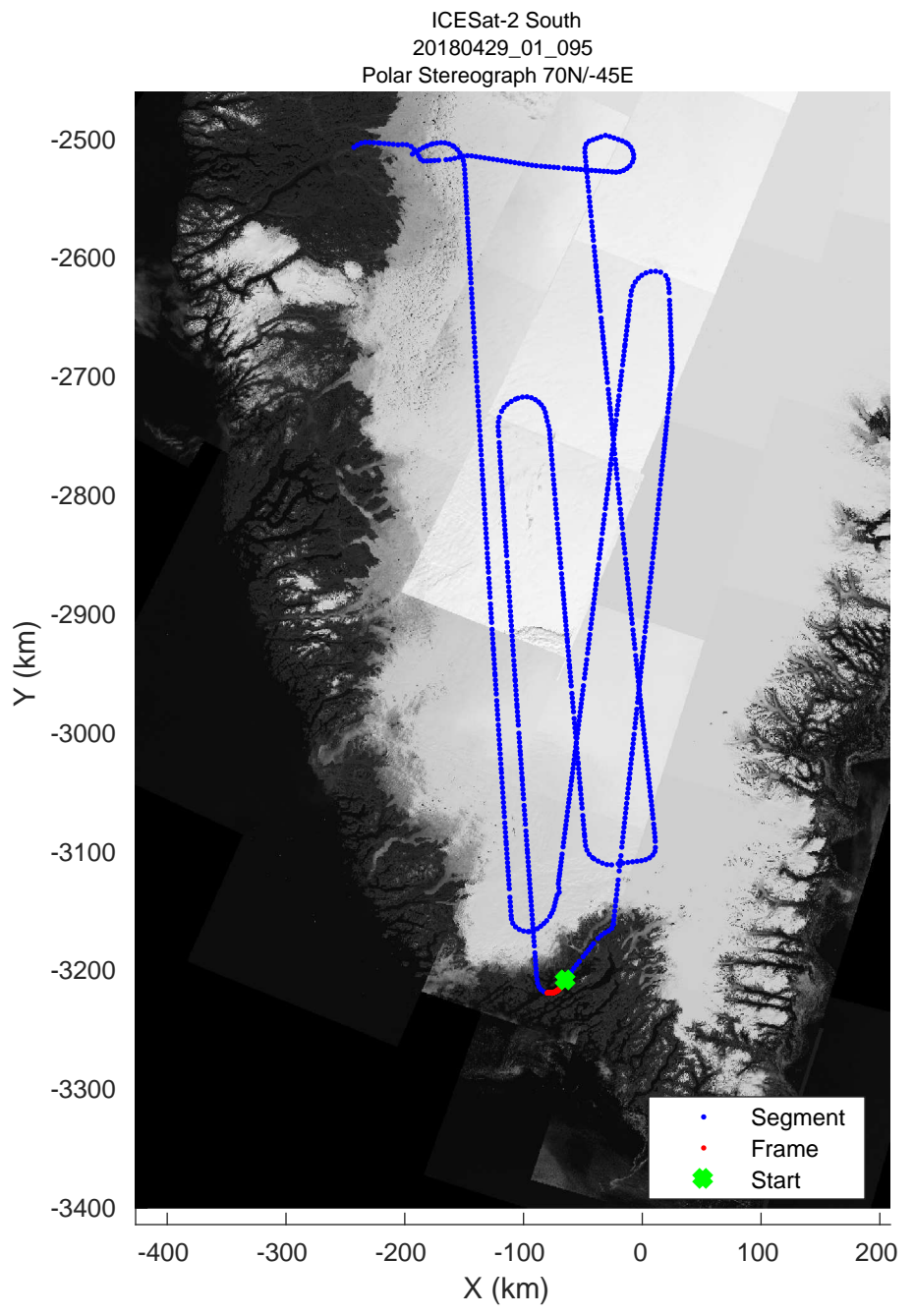
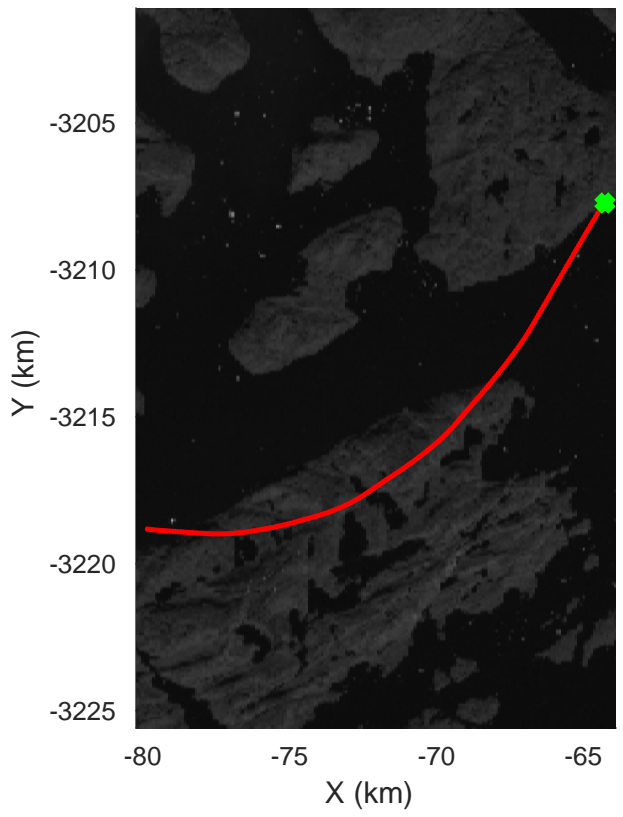
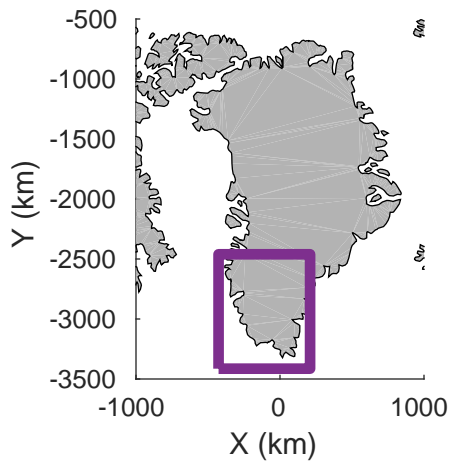
accum 2018_Greenland_P3: "ICESat-2 South" 20180429_01_093: 14:53:45.5 to 14:56:24.0 GPS






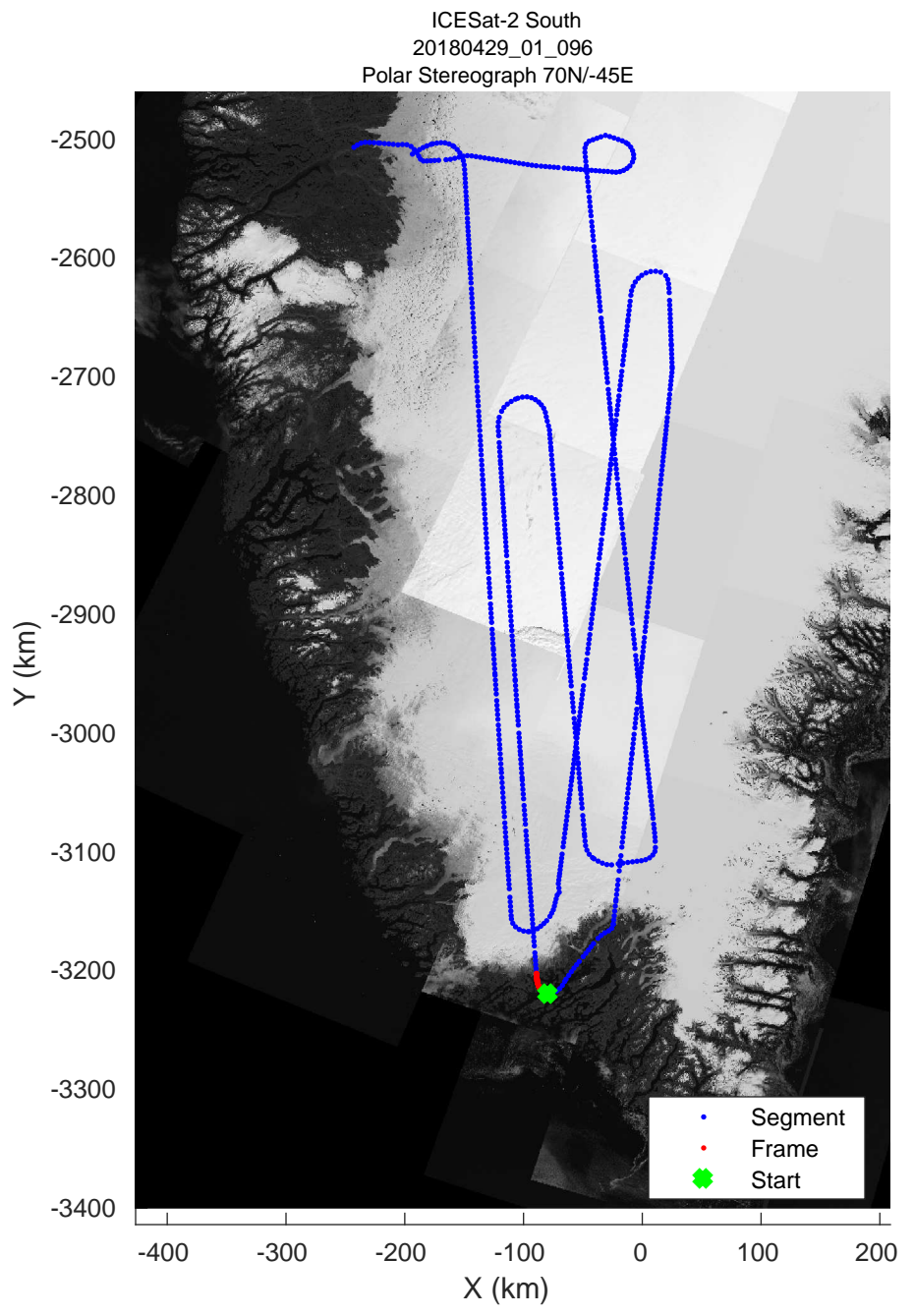
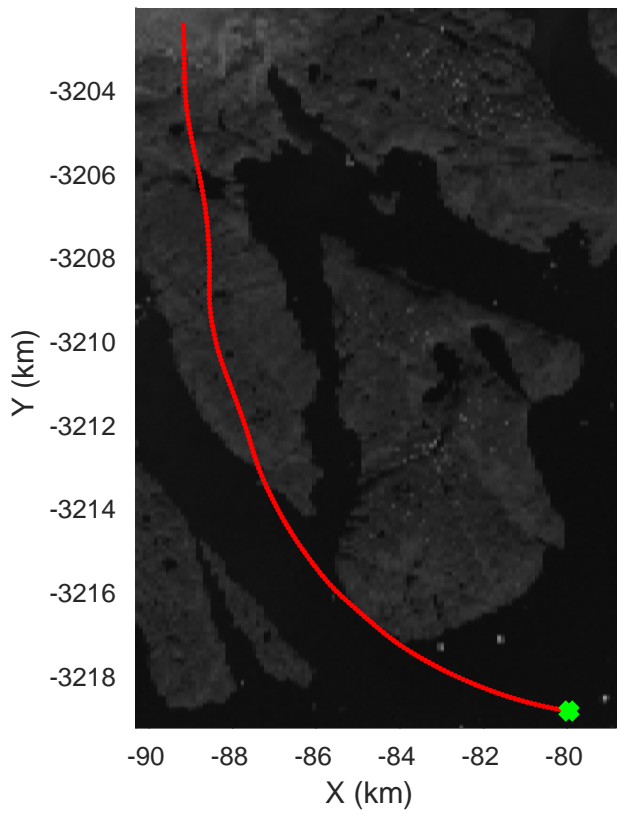
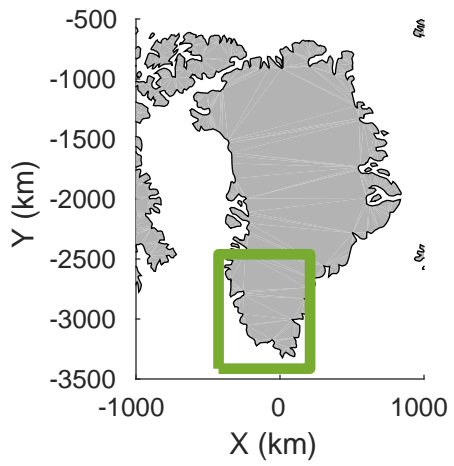
accum 2018_Greenland_P3: "ICESat-2 South" 20180429_01_094: 14:56:24.1 to 14:58:54.5 GPS






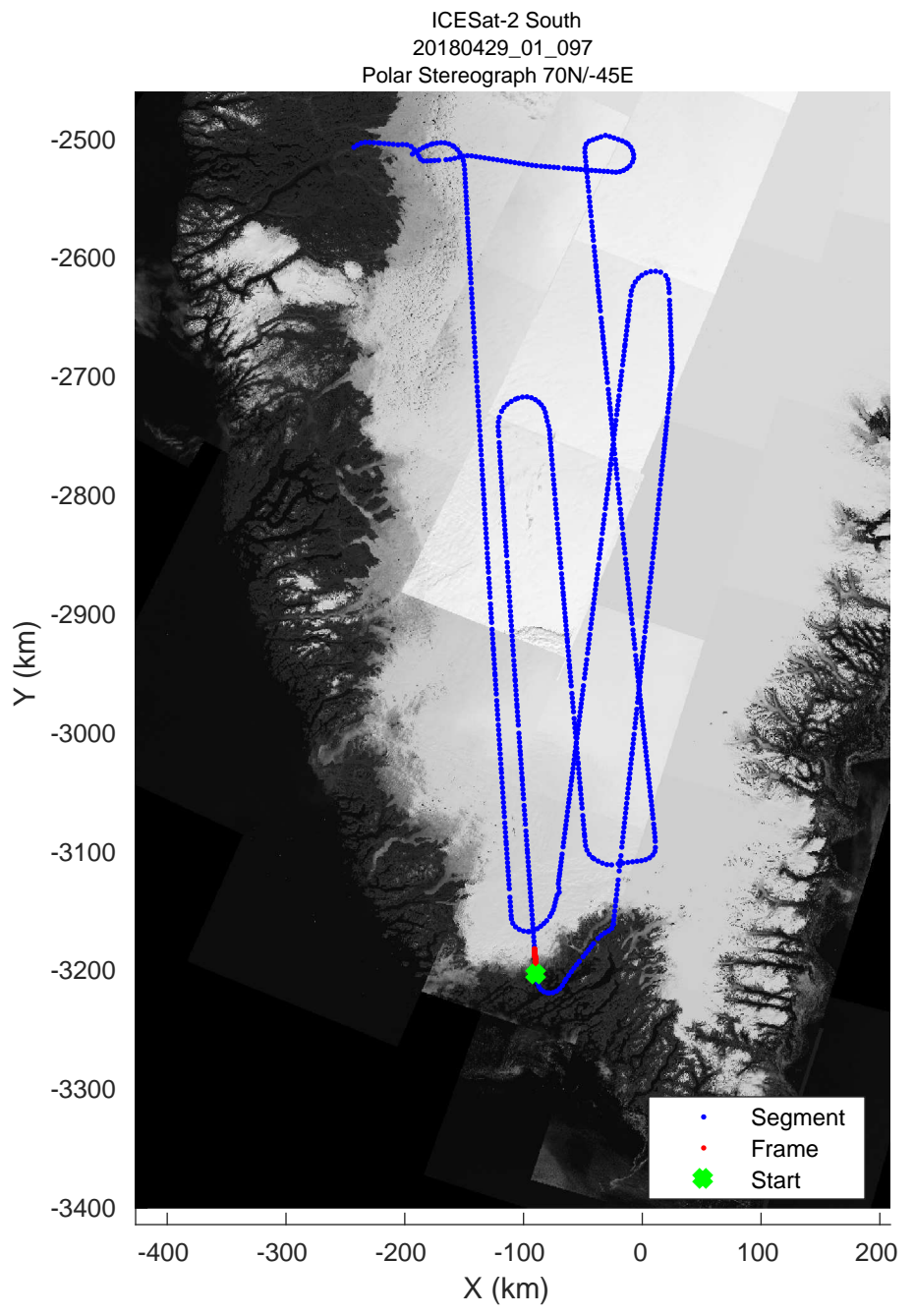

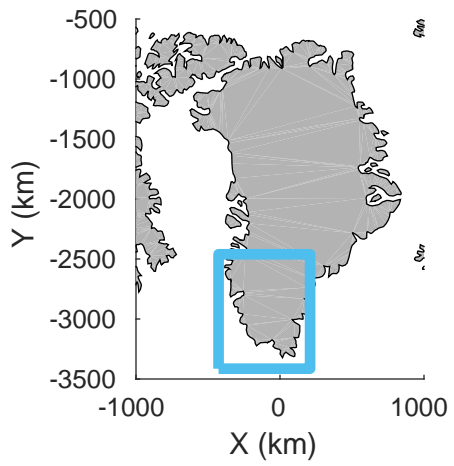
accum 2018_Greenland_P3: "ICESat-2 South" 20180429_01_095: 14:58:54.6 to 15:01:36.8 GPS



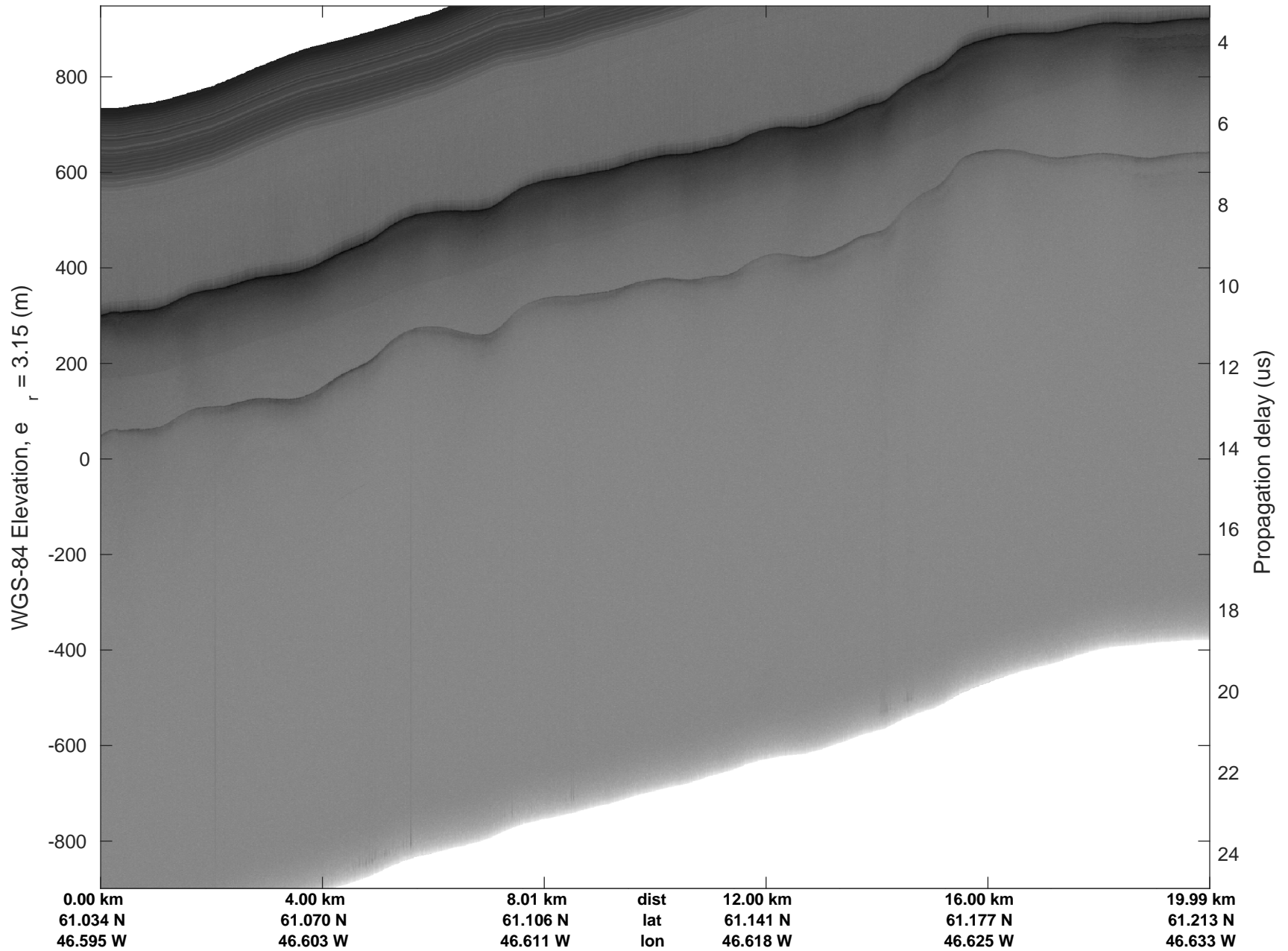


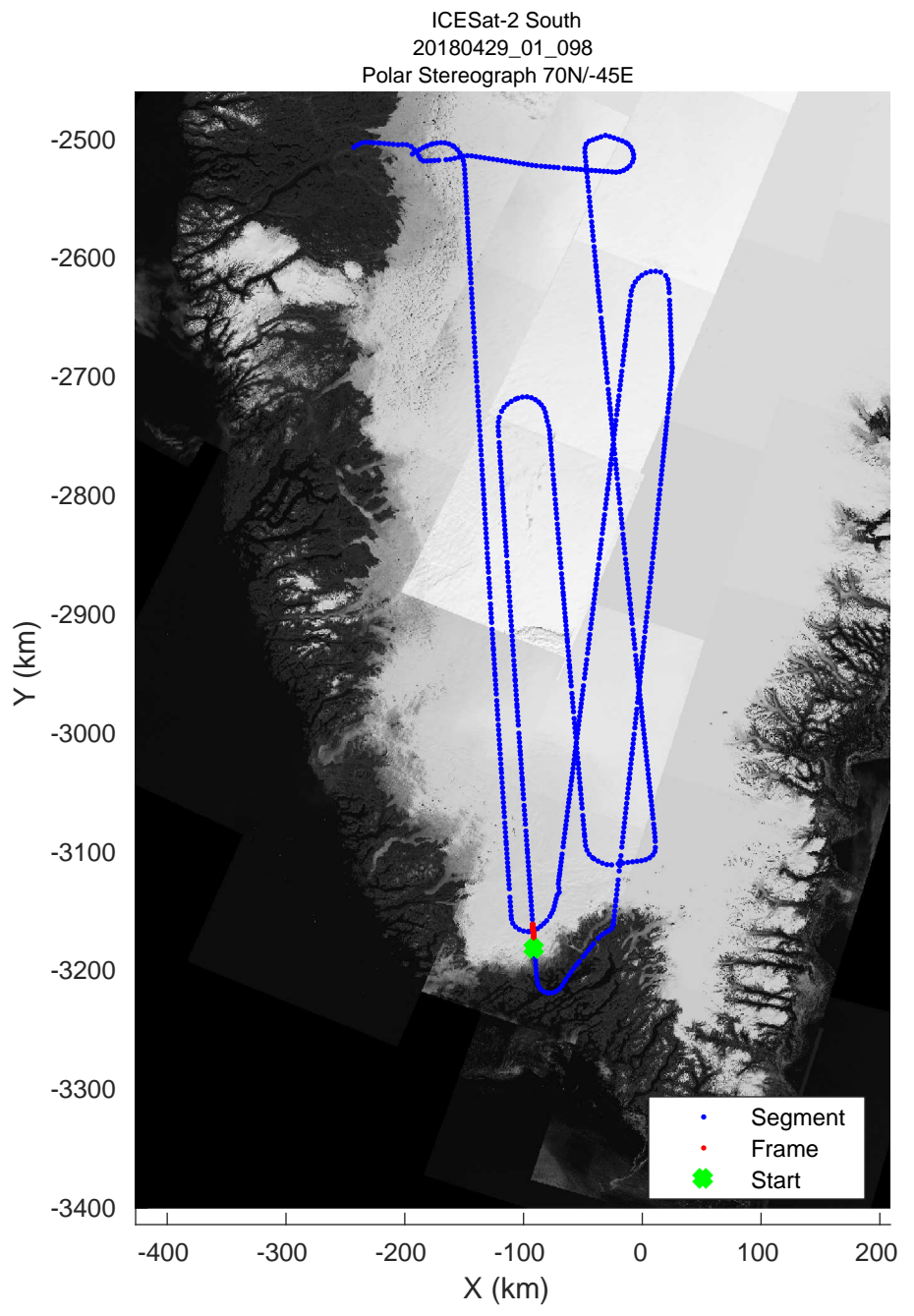
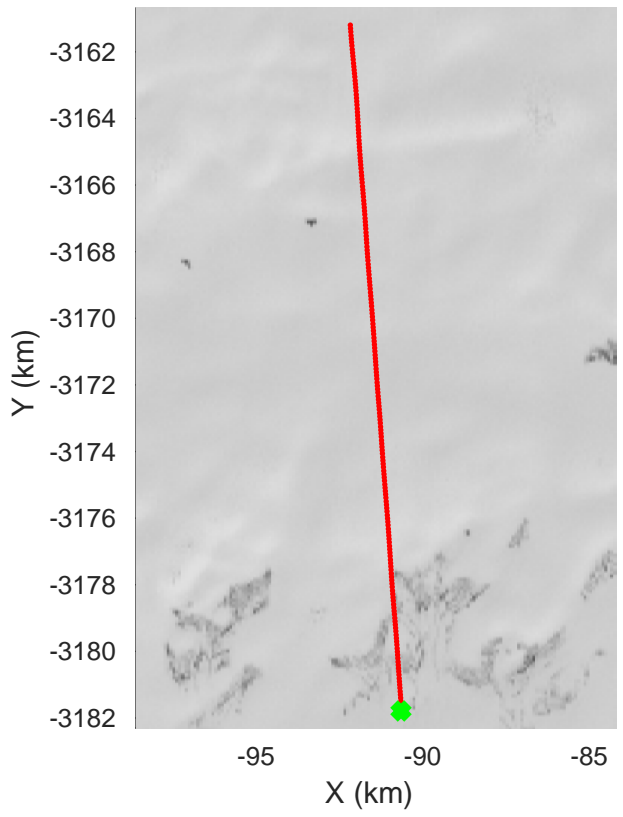
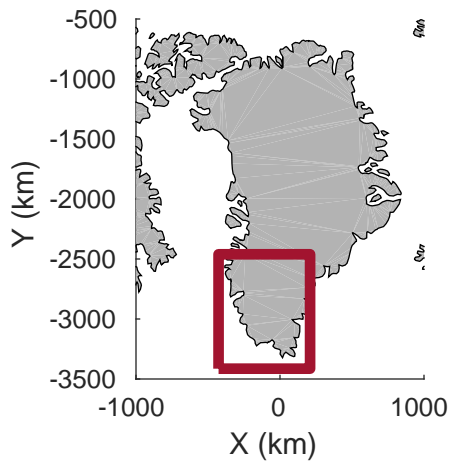
accum 2018_Greenland_P3: "ICESat-2 South" 20180429_01_096: 15:01:36.9 to 15:04:32.0 GPS






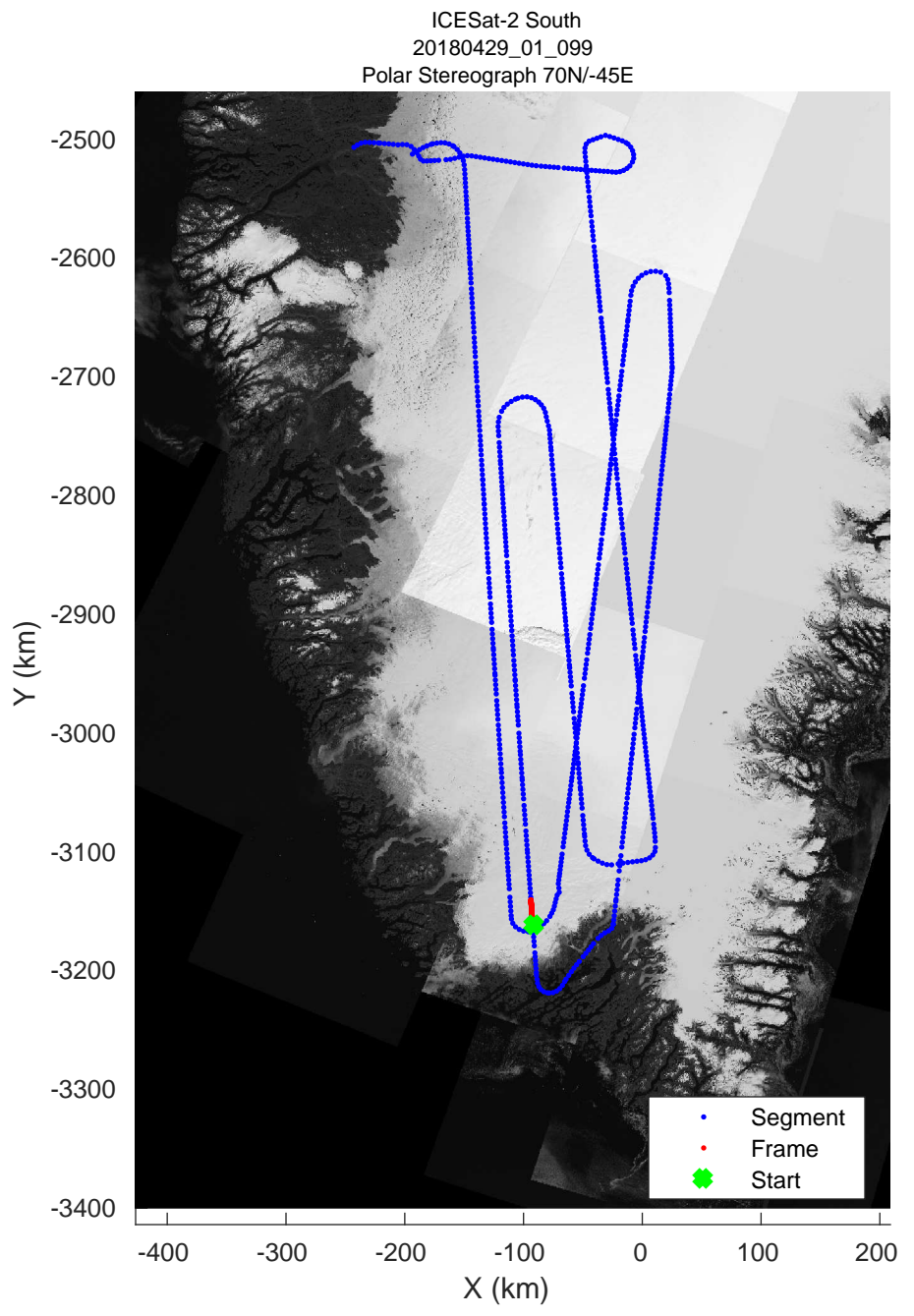
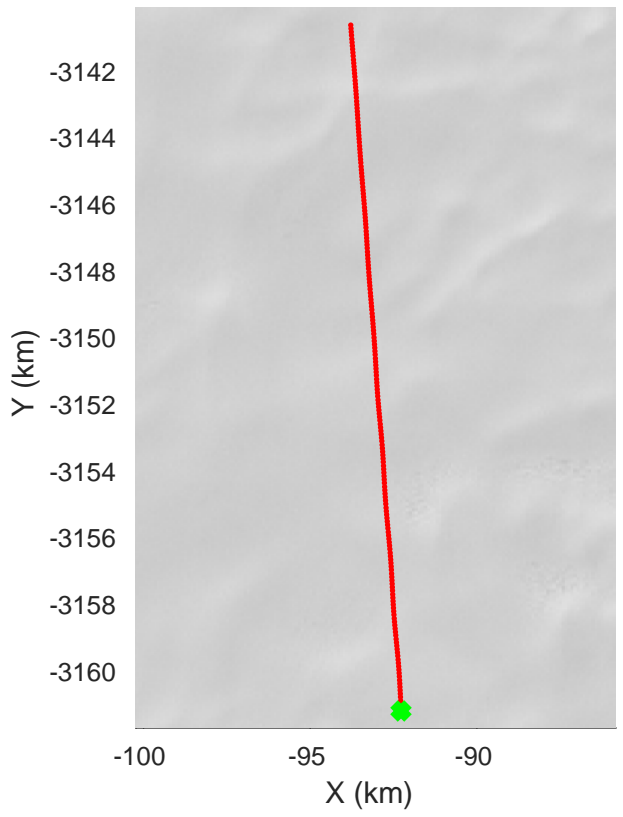
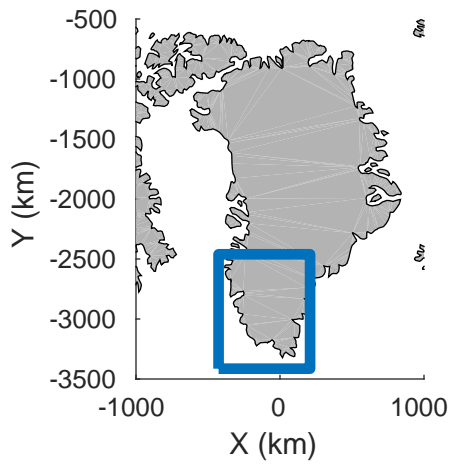
accum 2018_Greenland_P3: "ICESat-2 South" 20180429_01_097: 15:04:32.1 to 15:07:20.1 GPS






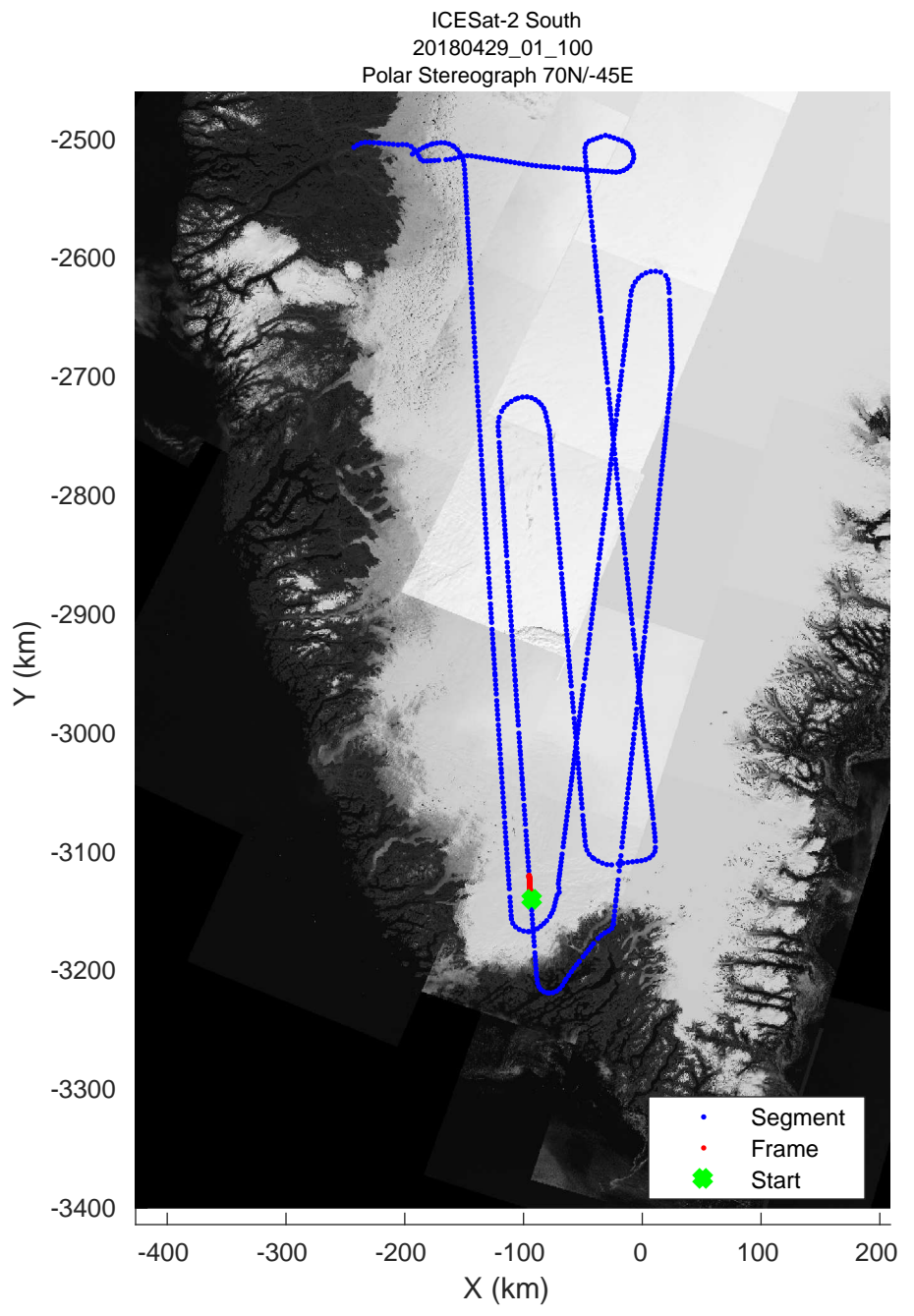
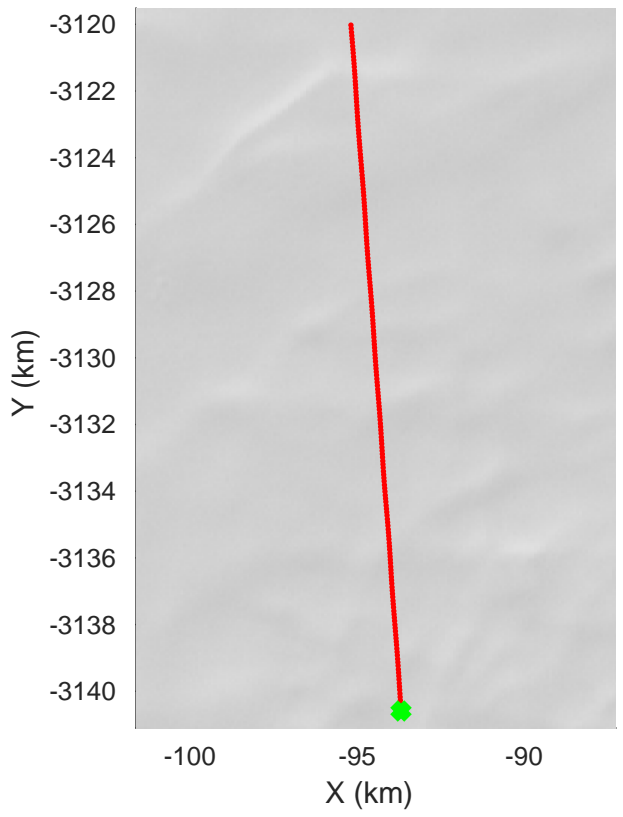
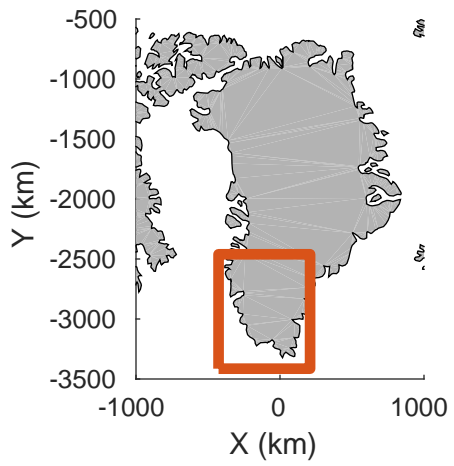
accum 2018_Greenland_P3: "ICESat-2 South" 20180429_01_098: 15:07:20.2 to 15:09:47.1 GPS






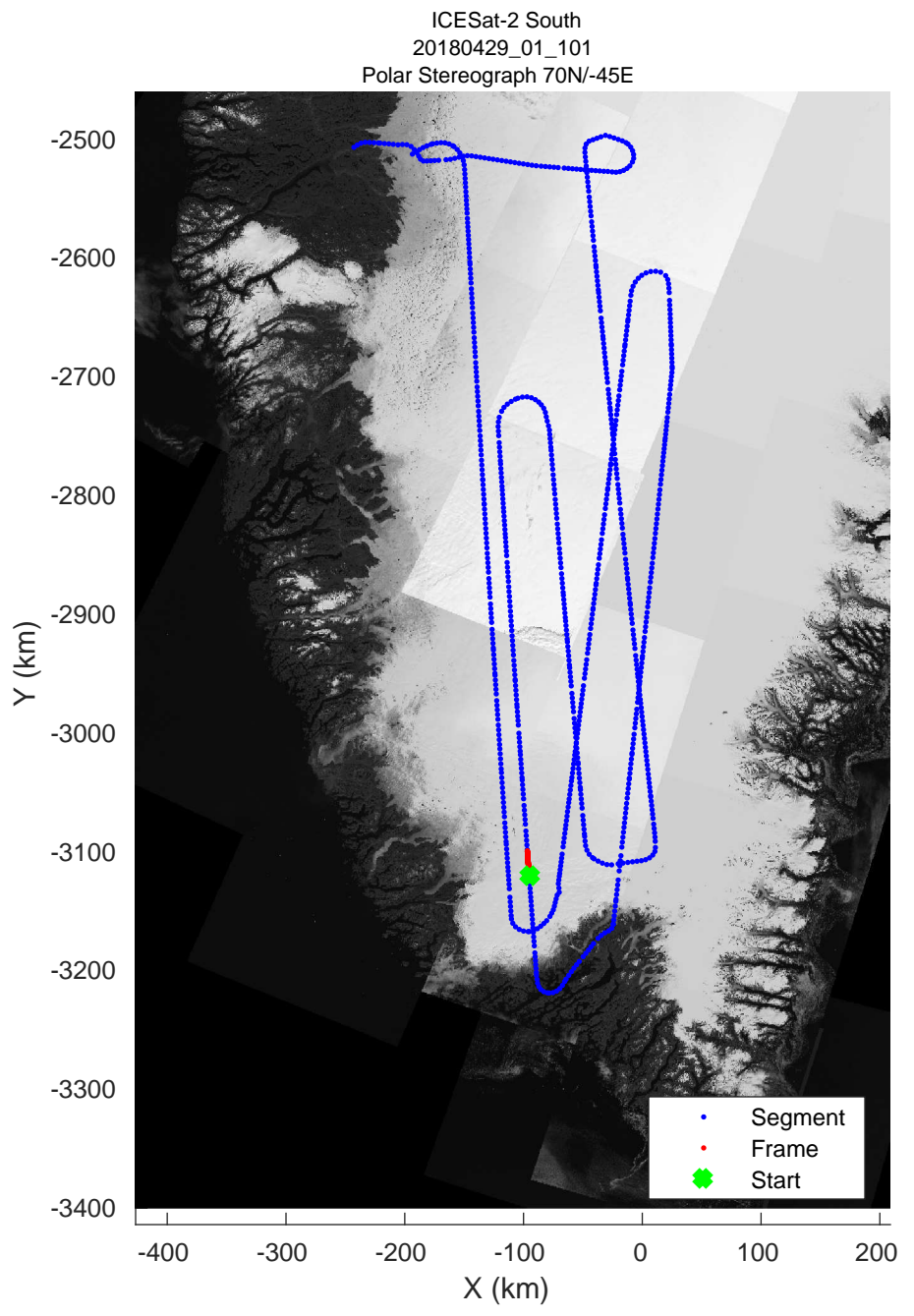
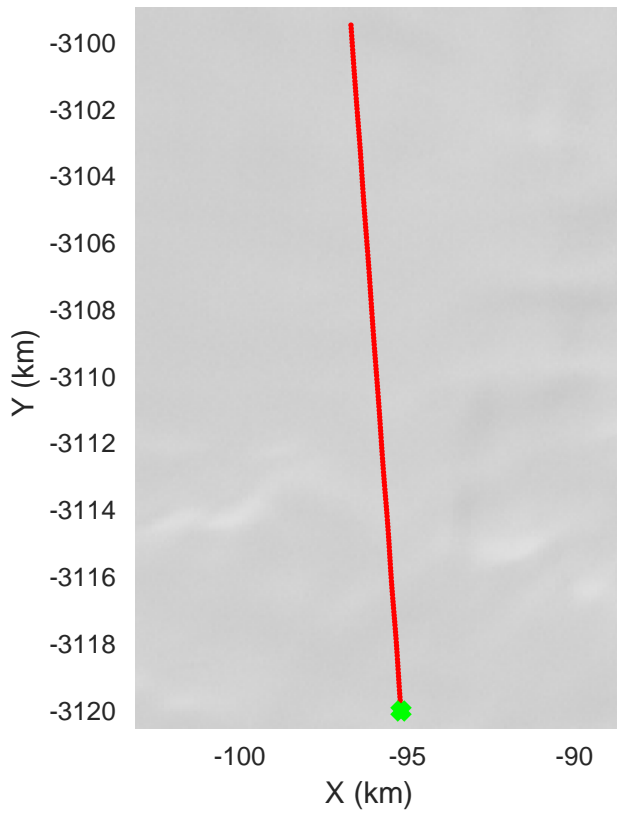
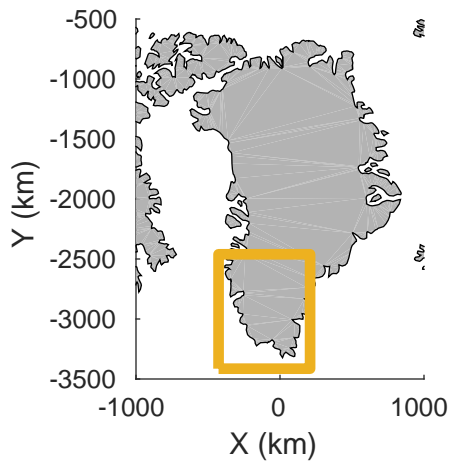
accum 2018_Greenland_P3: "ICESat-2 South" 20180429_01_099: 15:09:47.3 to 15:12:13.1 GPS






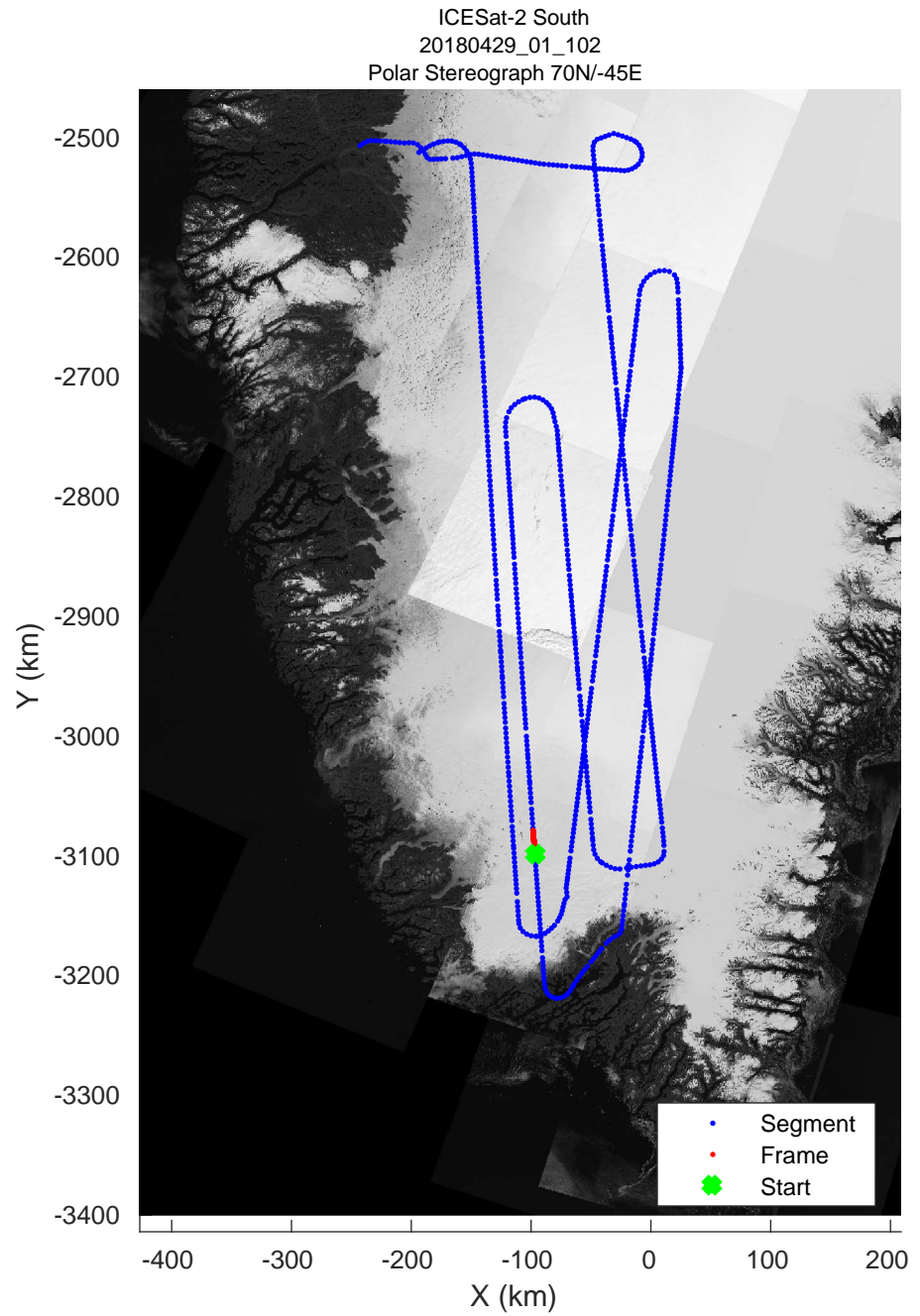
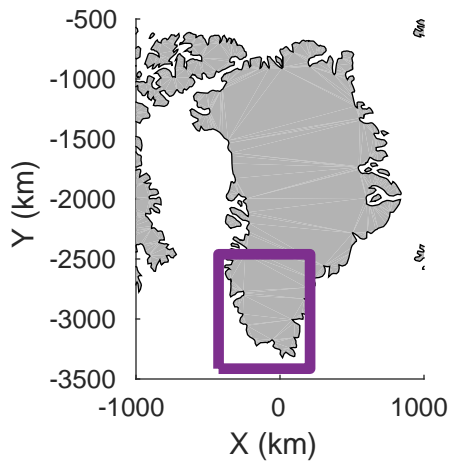
accum 2018_Greenland_P3: "ICESat-2 South" 20180429_01_100: 15:12:13.2 to 15:14:41.2 GPS






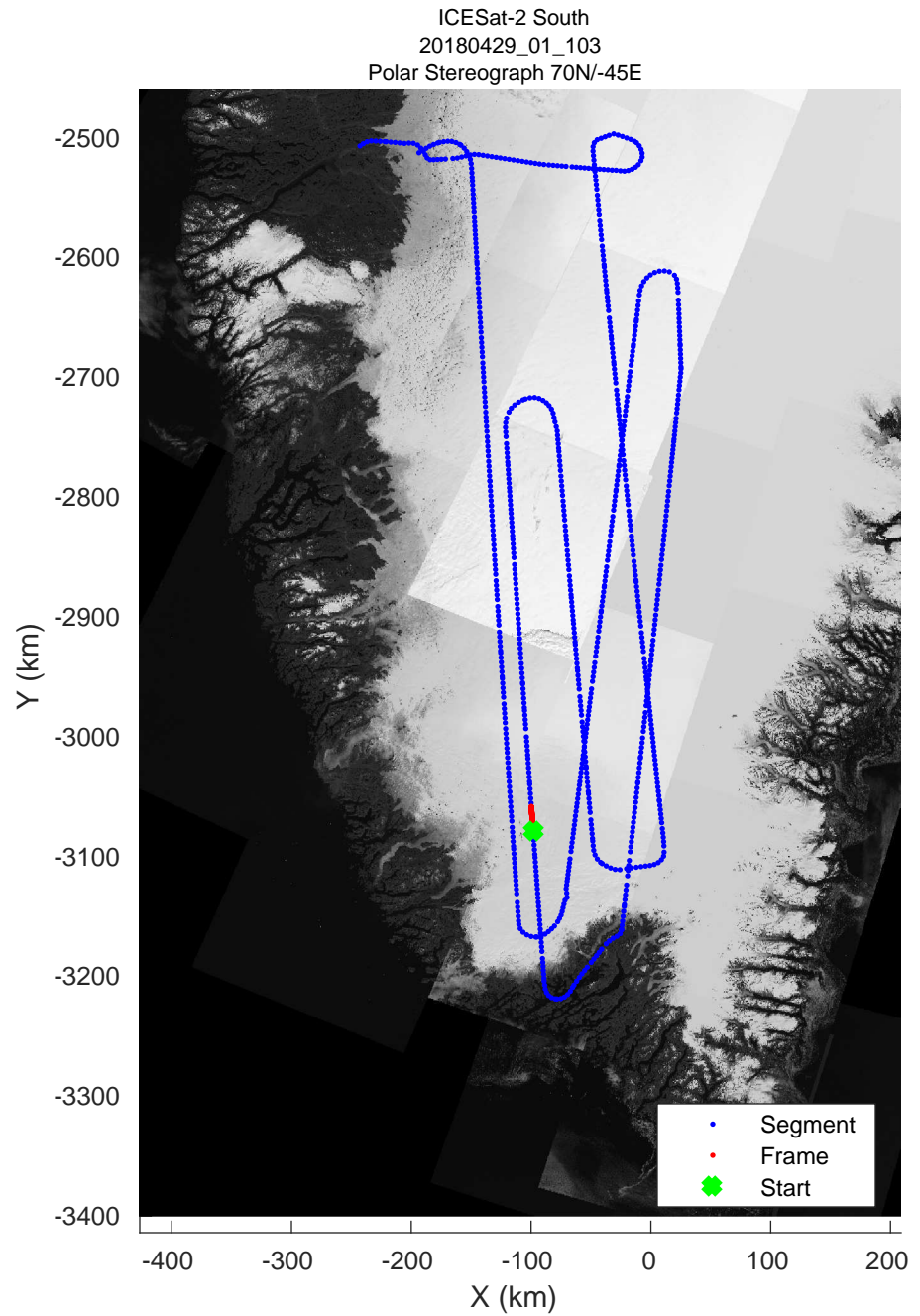

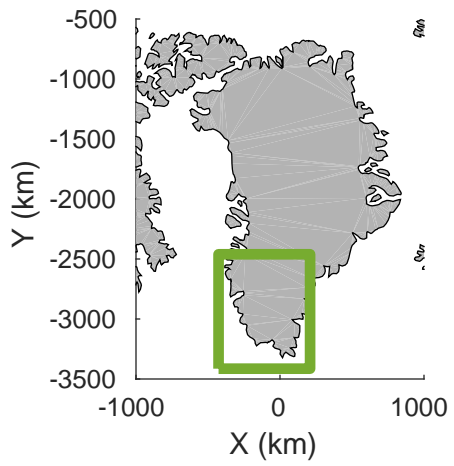
accum 2018_Greenland_P3: "ICESat-2 South" 20180429_01_101: 15:14:41.3 to 15:17:08.1 GPS






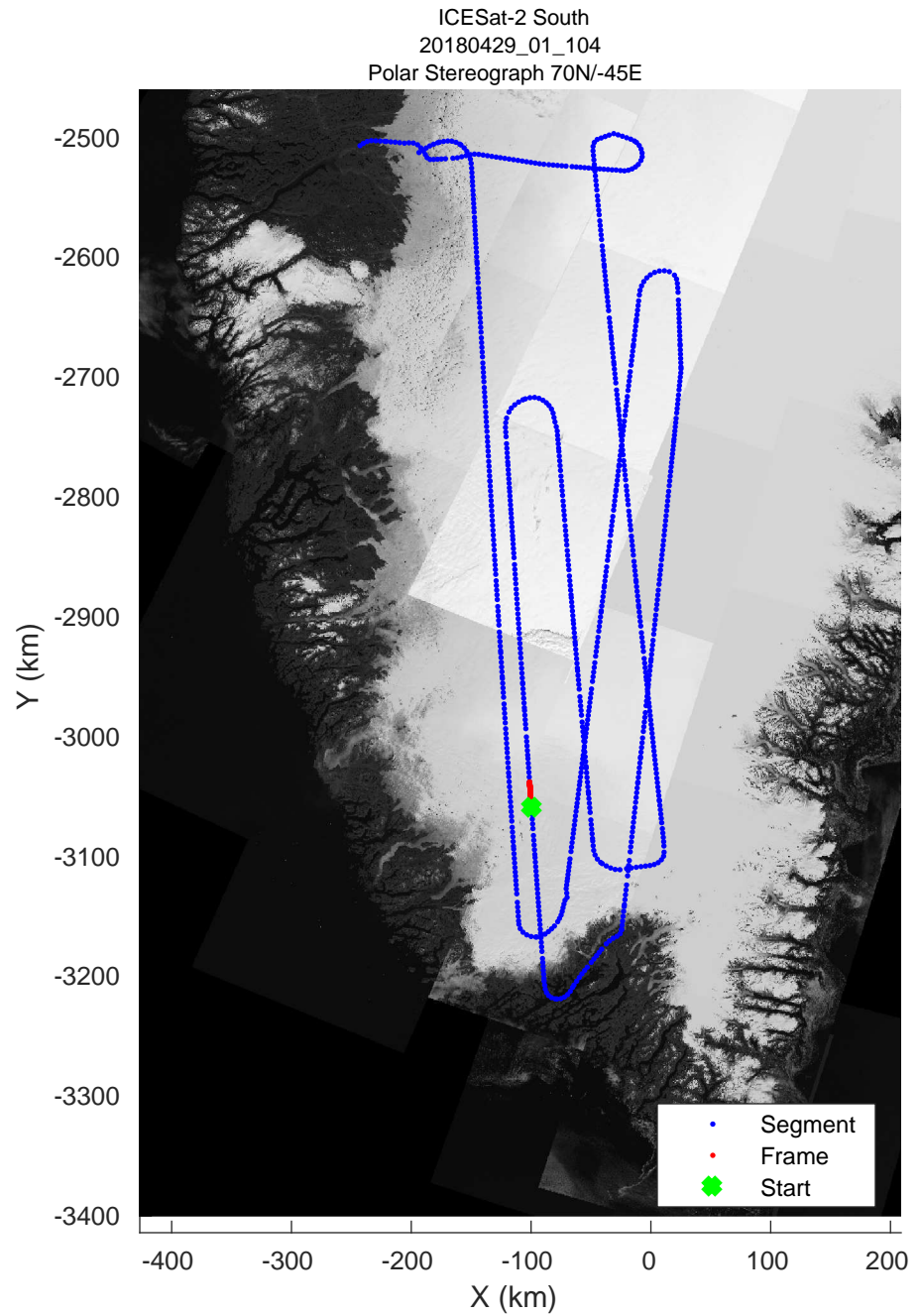
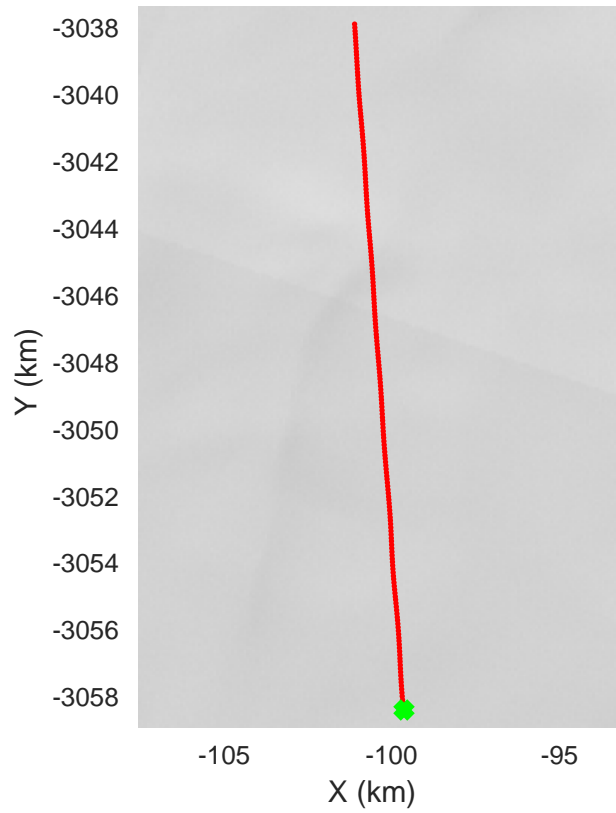
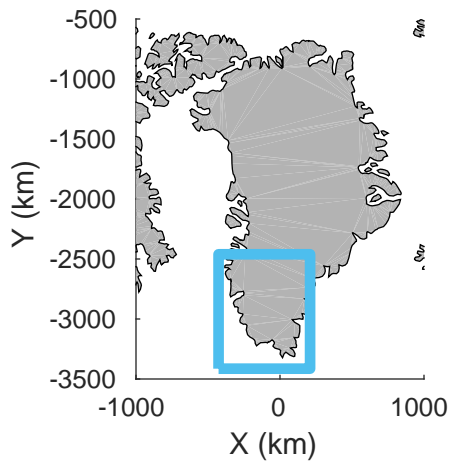
accum 2018_Greenland_P3: "ICESat-2 South" 20180429_01_102: 15:17:08.2 to 15:19:29.5 GPS






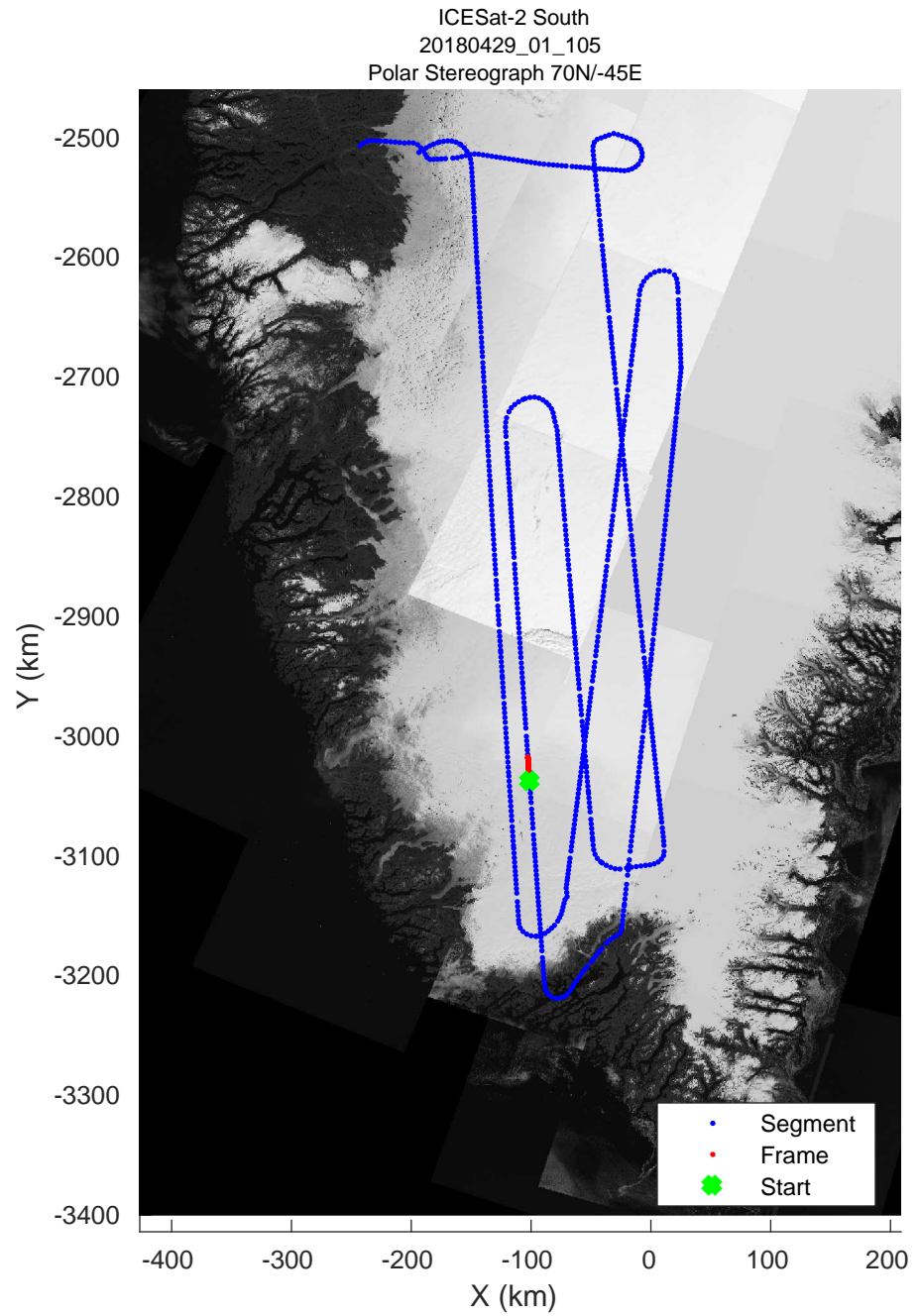
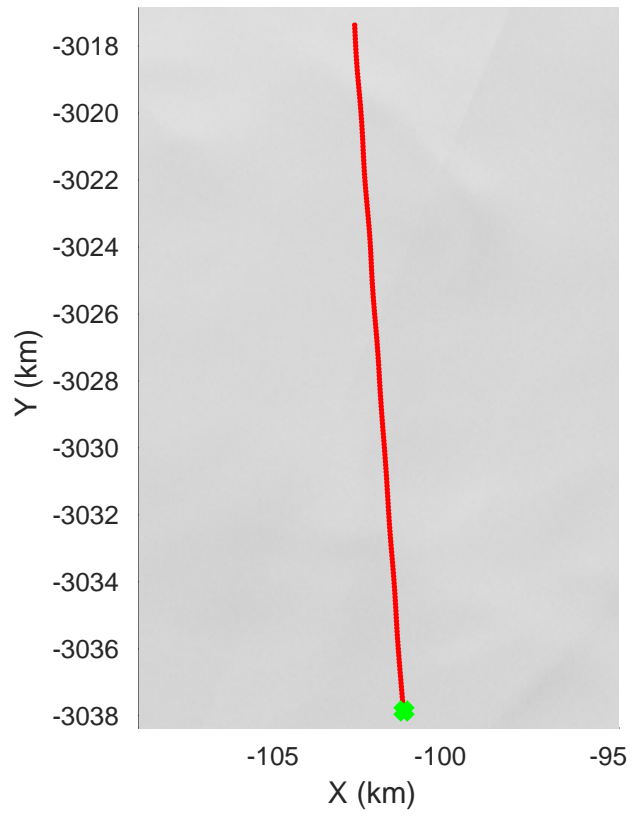
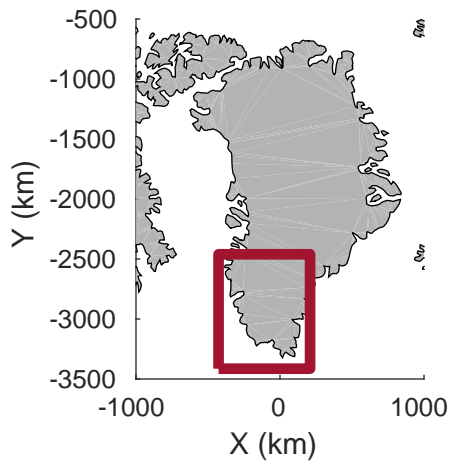
accum 2018_Greenland_P3: "ICESat-2 South" 20180429_01_103: 15:19:29.6 to 15:21:50.1 GPS






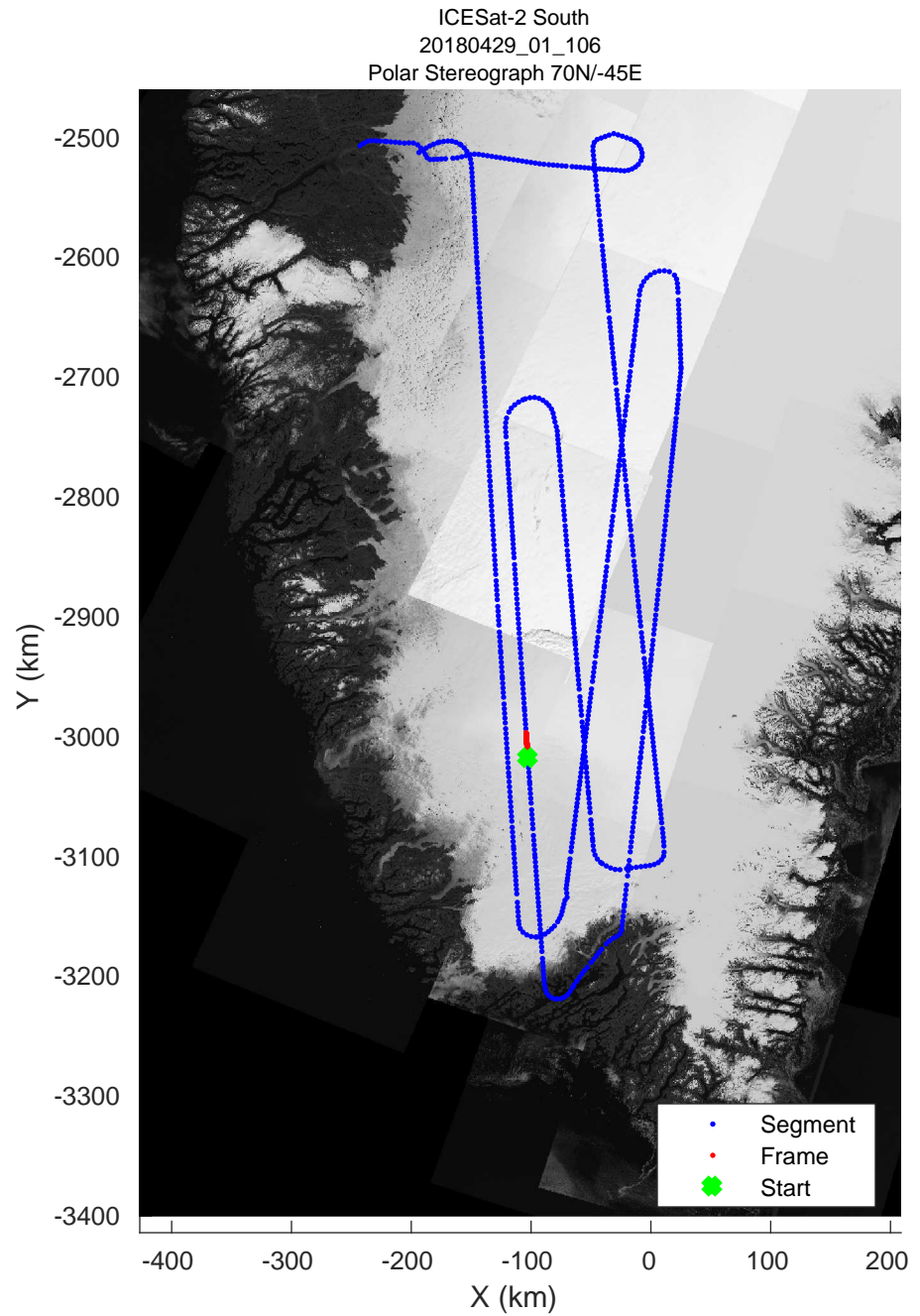
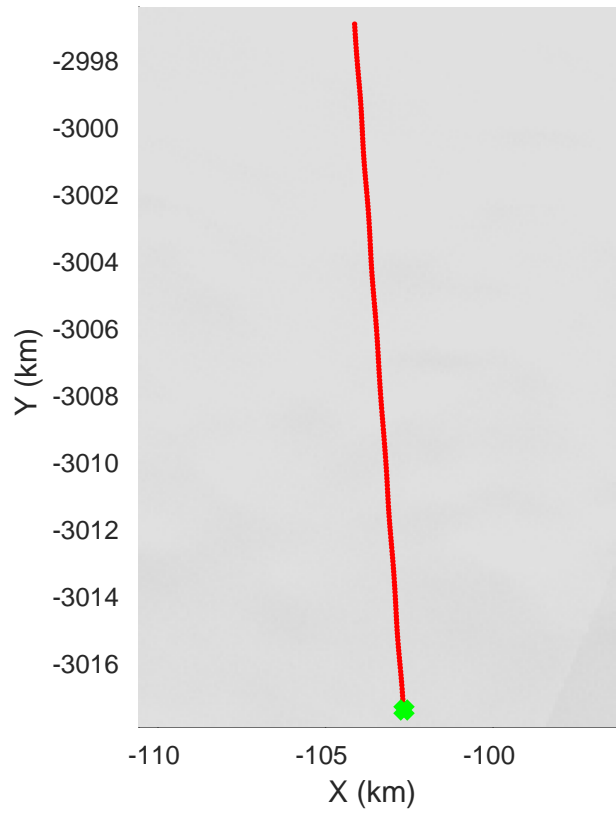
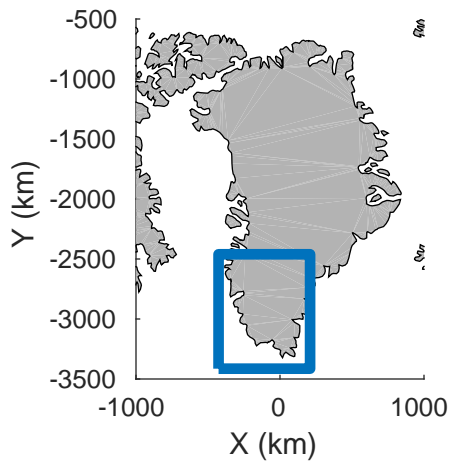
accum 2018_Greenland_P3: "ICESat-2 South" 20180429_01_104: 15:21:50.3 to 15:24:10.8 GPS






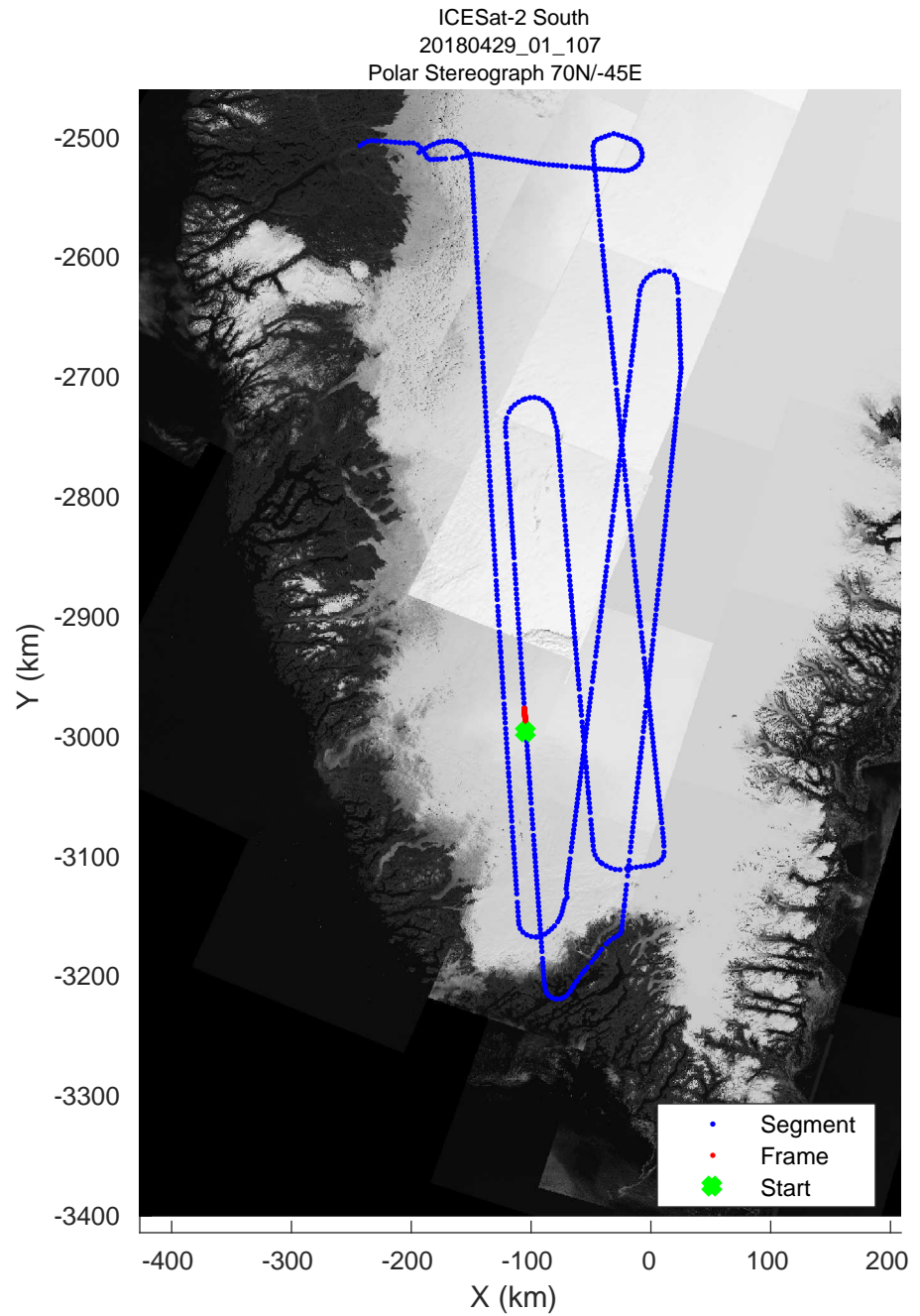
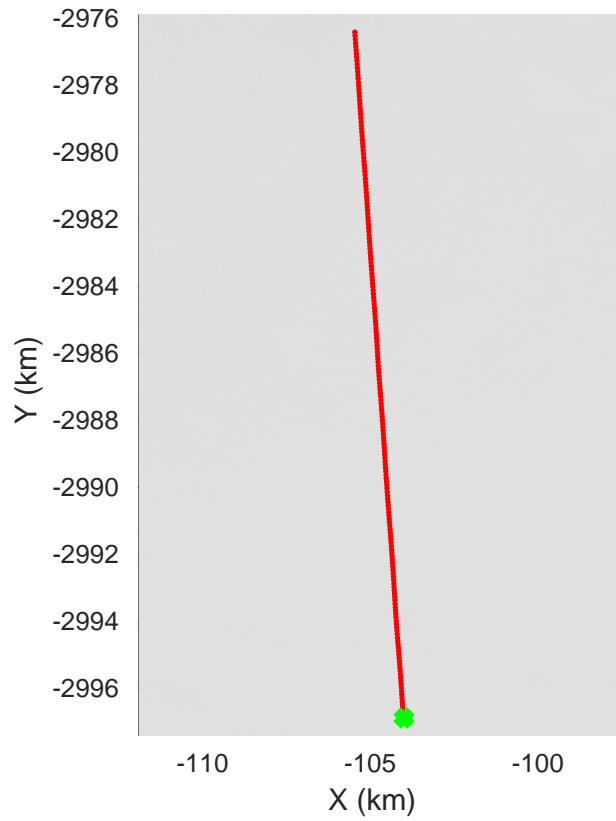
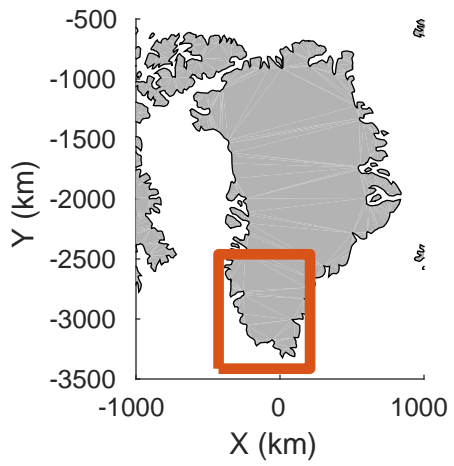
accum 2018_Greenland_P3: "ICESat-2 South" 20180429_01_105: 15:24:11.0 to 15:26:34.3 GPS






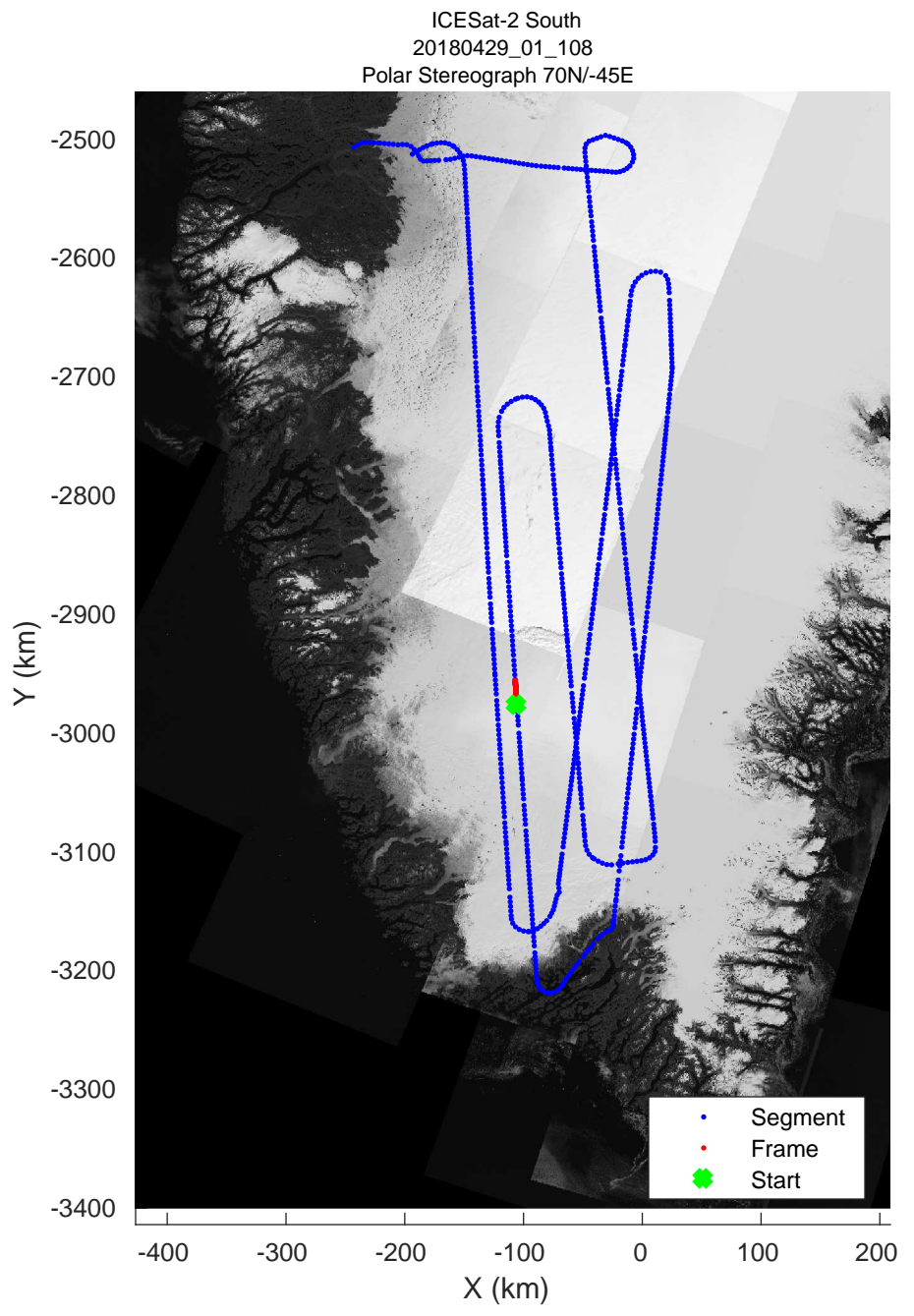
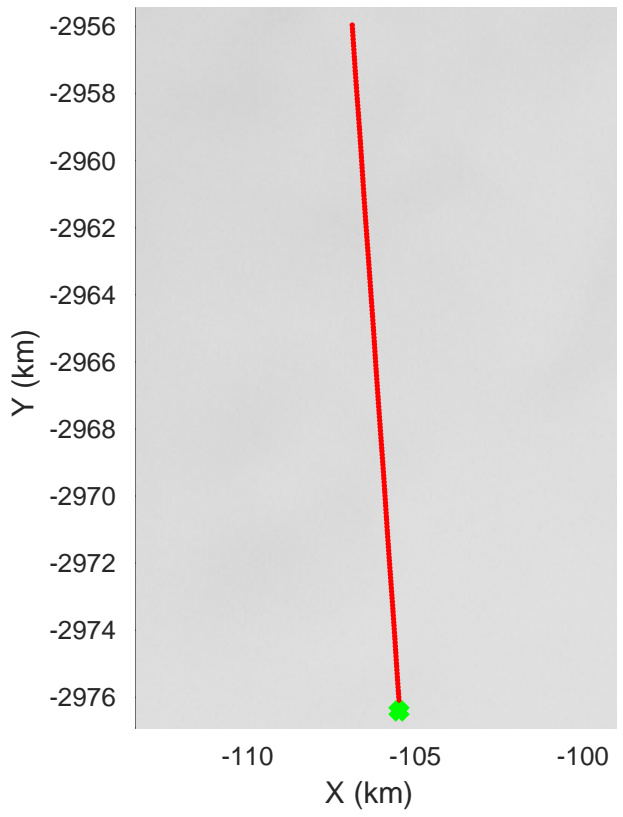
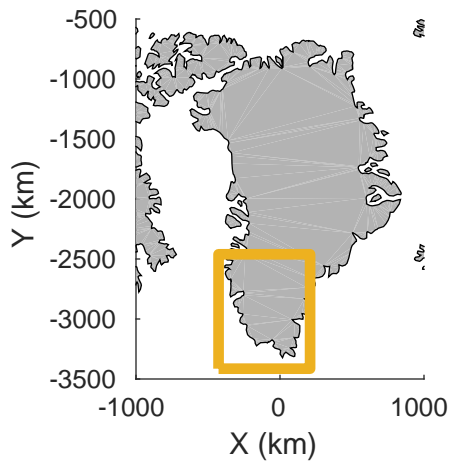
accum 2018_Greenland_P3: "ICESat-2 South" 20180429_01_106: 15:26:34.4 to 15:29:01.3 GPS






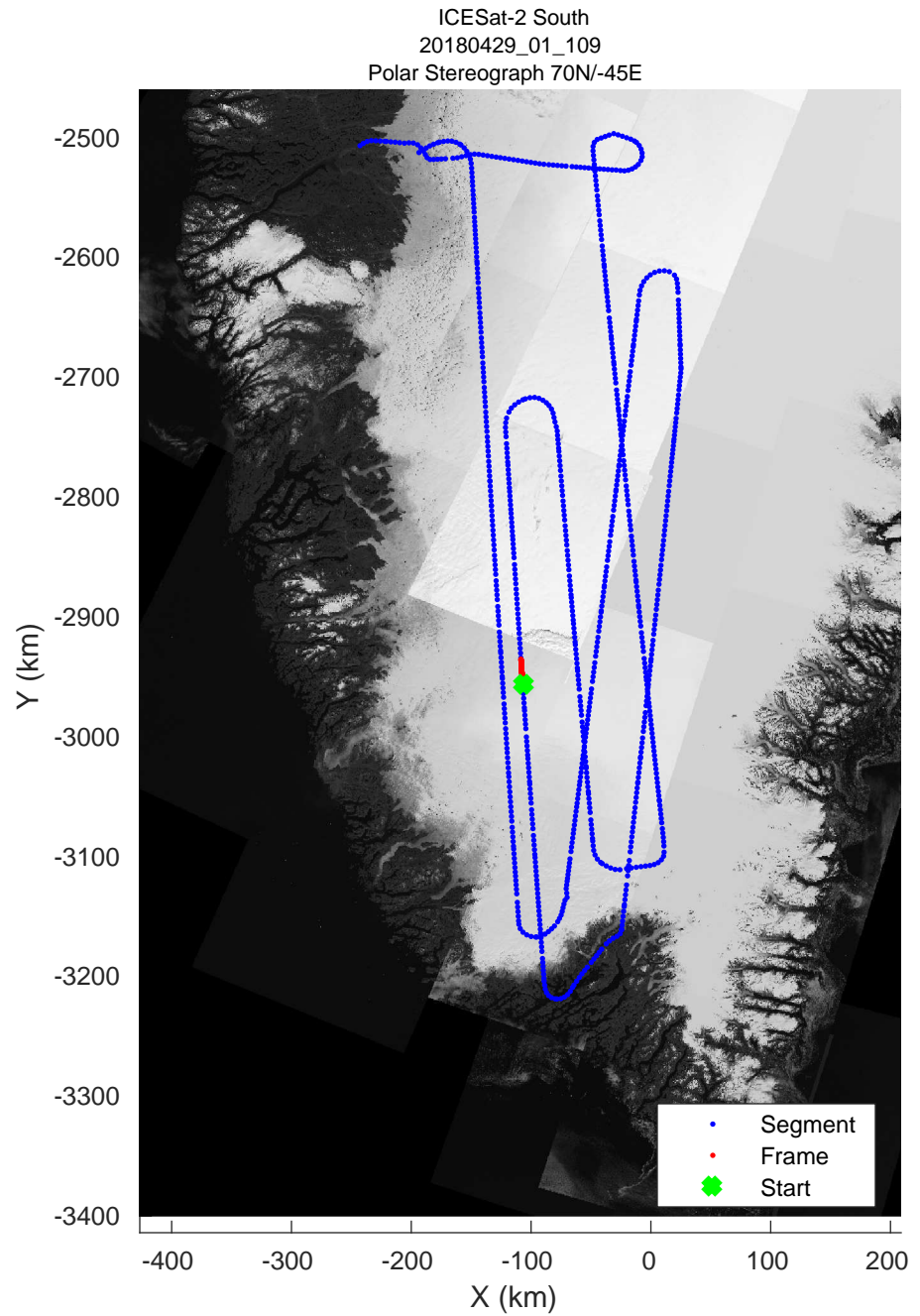
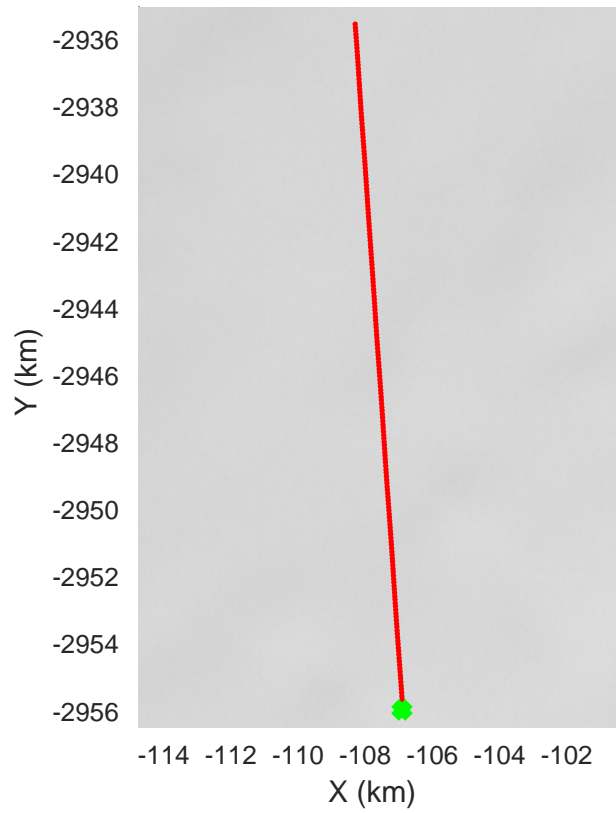
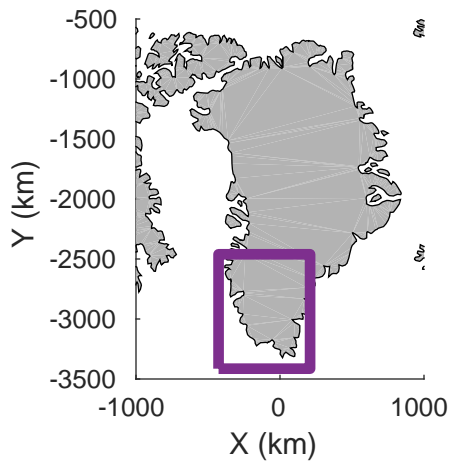
accum 2018_Greenland_P3: "ICESat-2 South" 20180429_01_107: 15:29:01.5 to 15:31:27.7 GPS






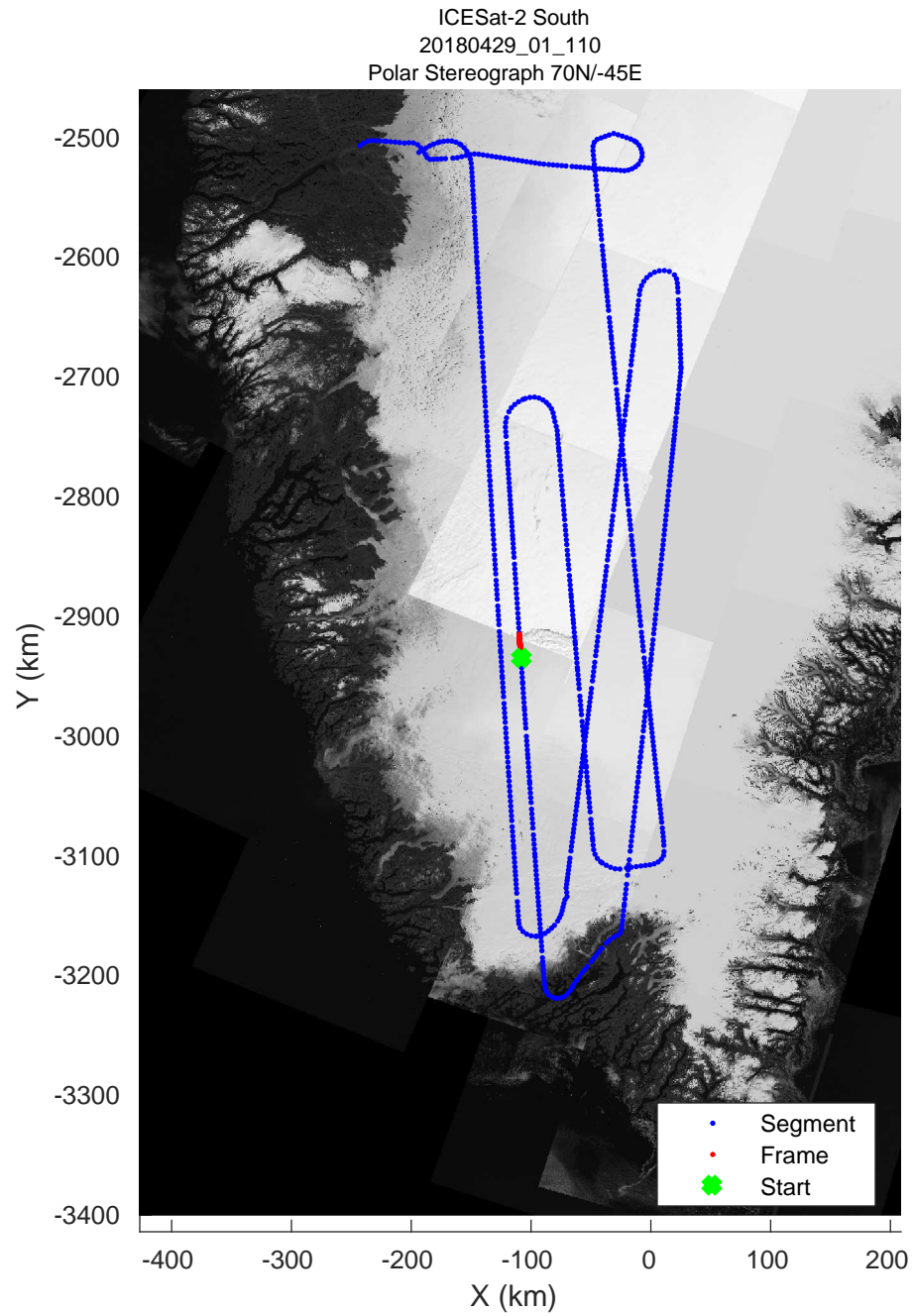
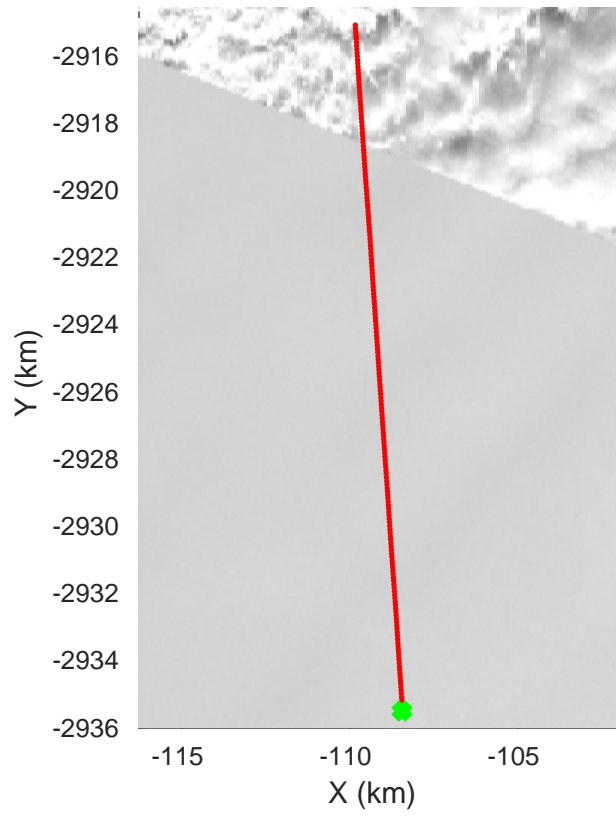
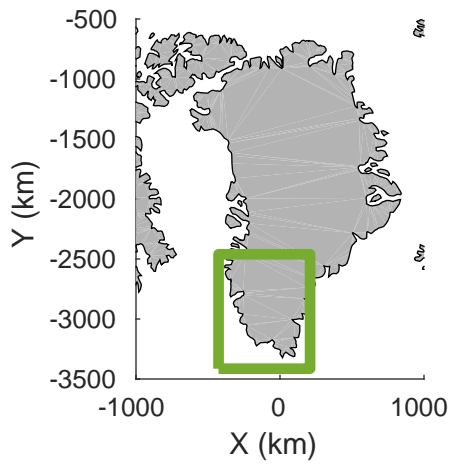
accum 2018_Greenland_P3: "ICESat-2 South" 20180429_01_108: 15:31:27.8 to 15:33:47.0 GPS






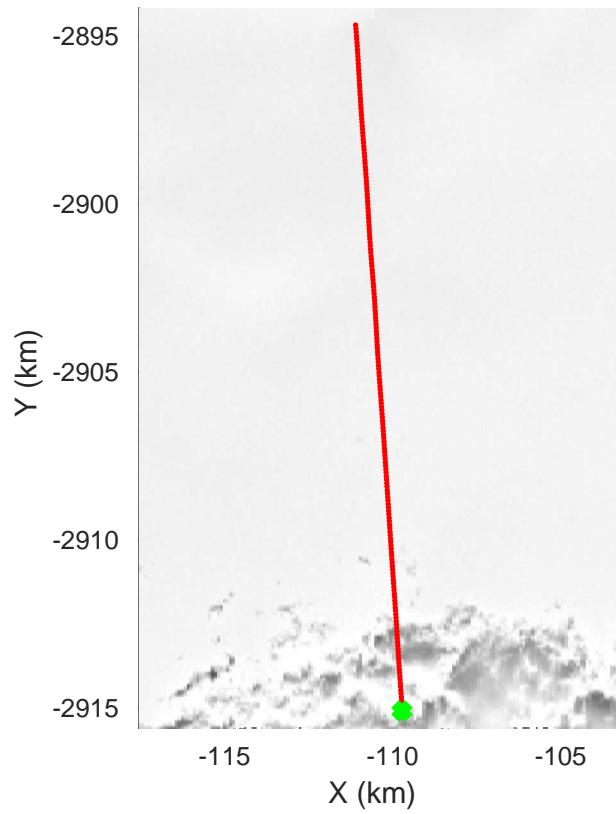
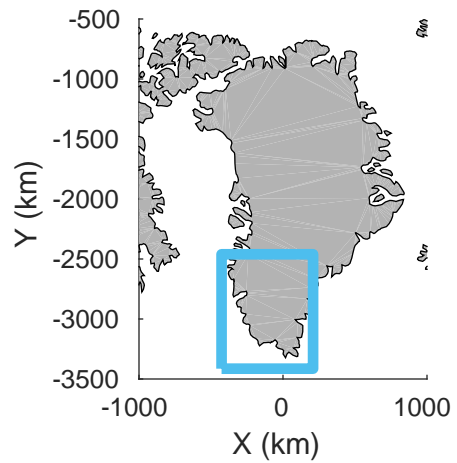
accum 2018_Greenland_P3: "ICESat-2 South" 20180429_01_109: 15:33:47.2 to 15:36:04.4 GPS



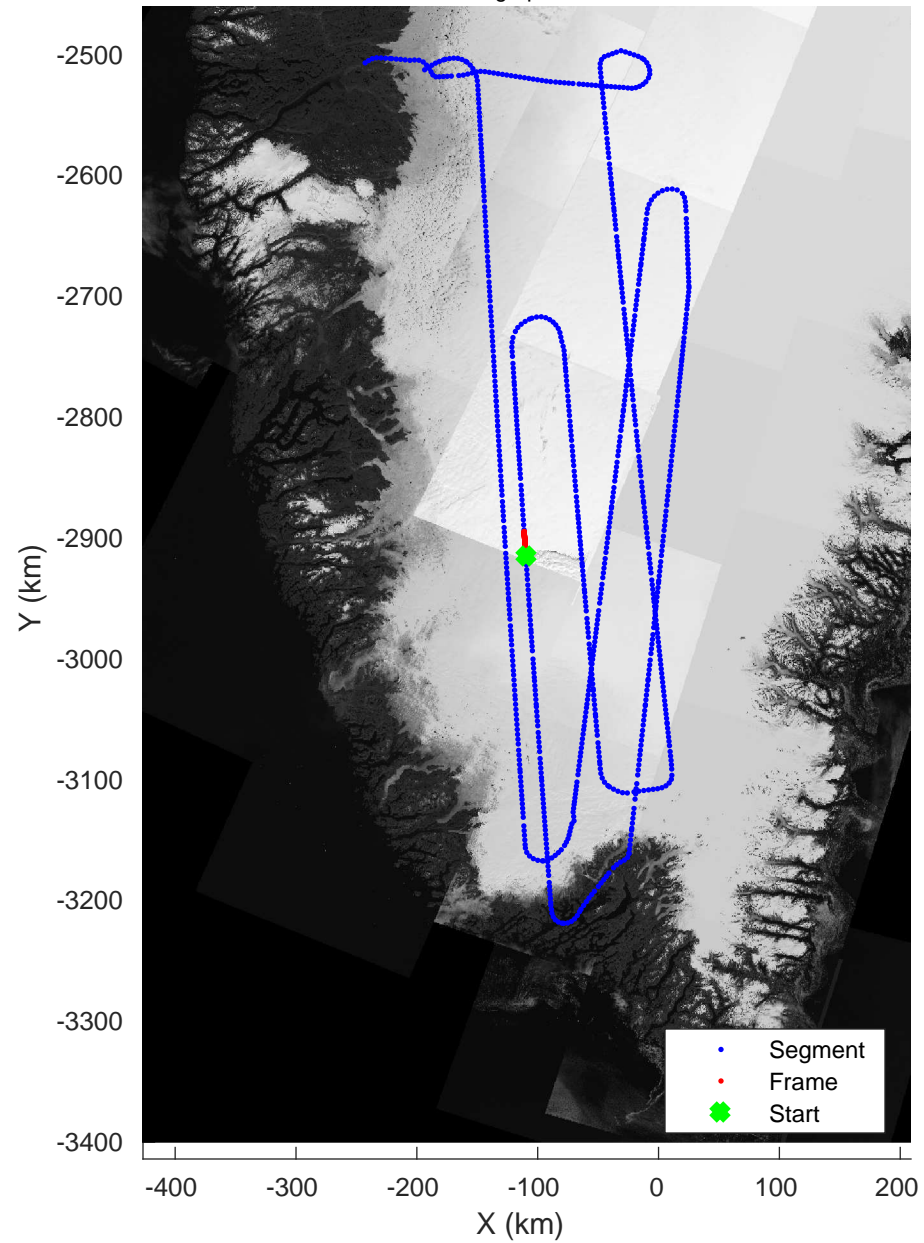


accum 2018_Greenland_P3: "ICESat-2 South" 20180429_01_110: 15:36:04.5 to 15:38:21.0 GPS




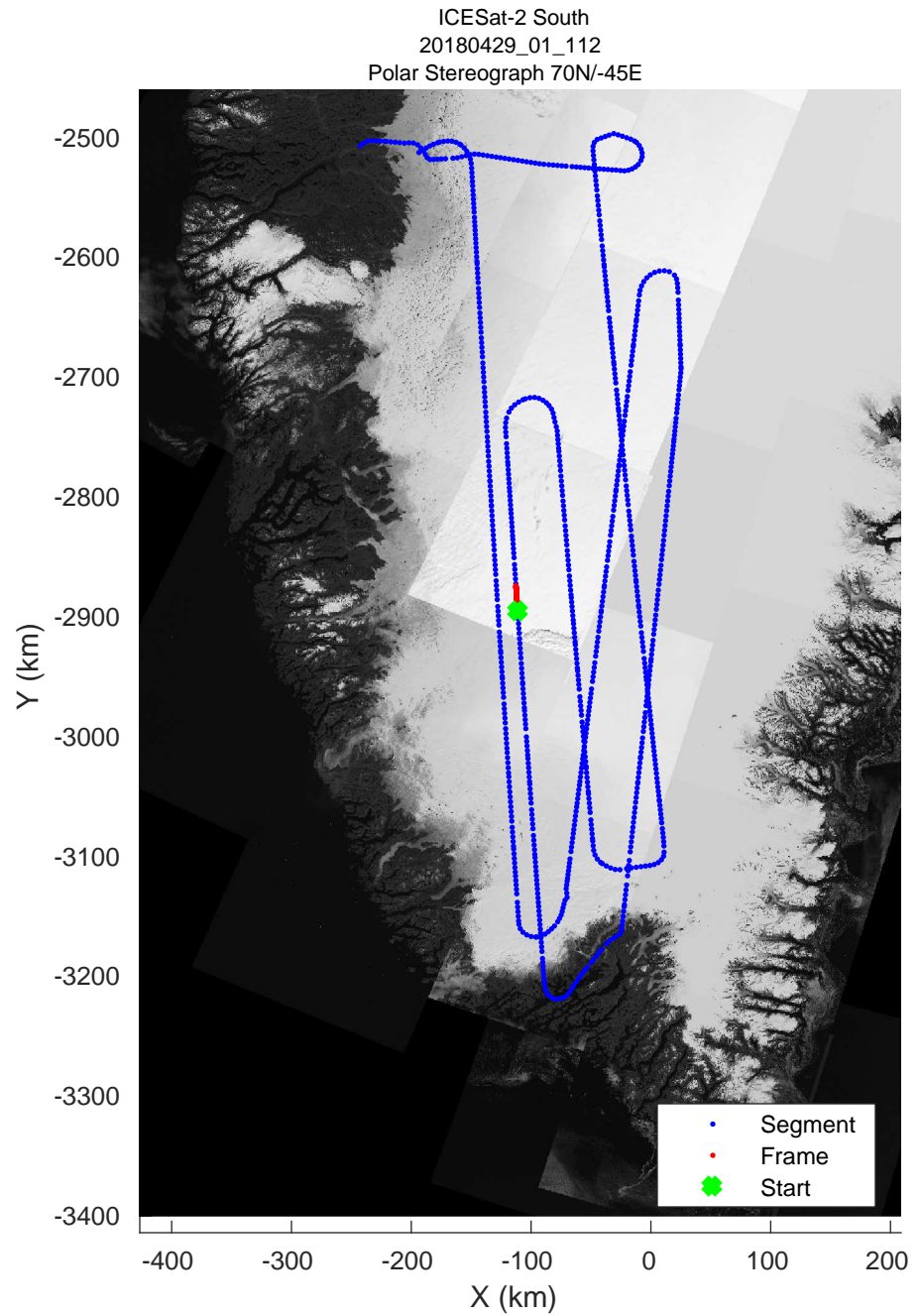
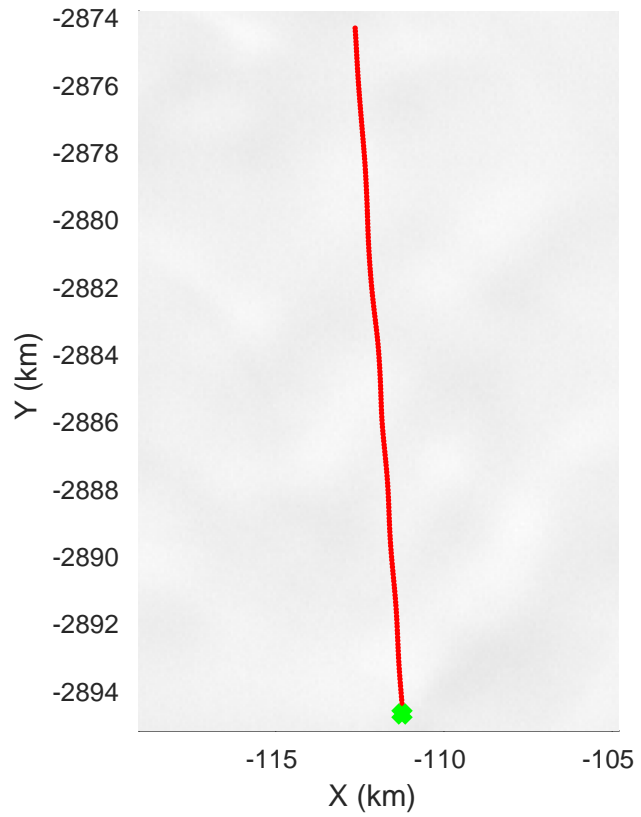
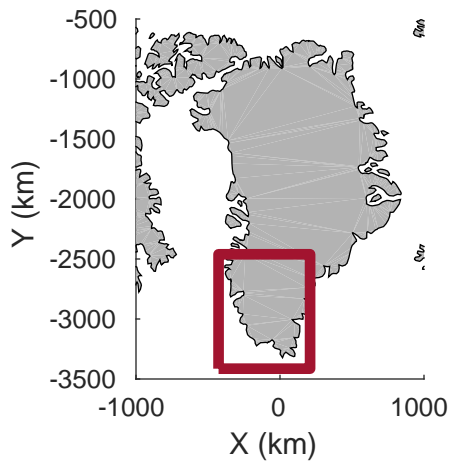


ICESat-2 South
20180429_01_111
Polar Stereograph 70N/-45E




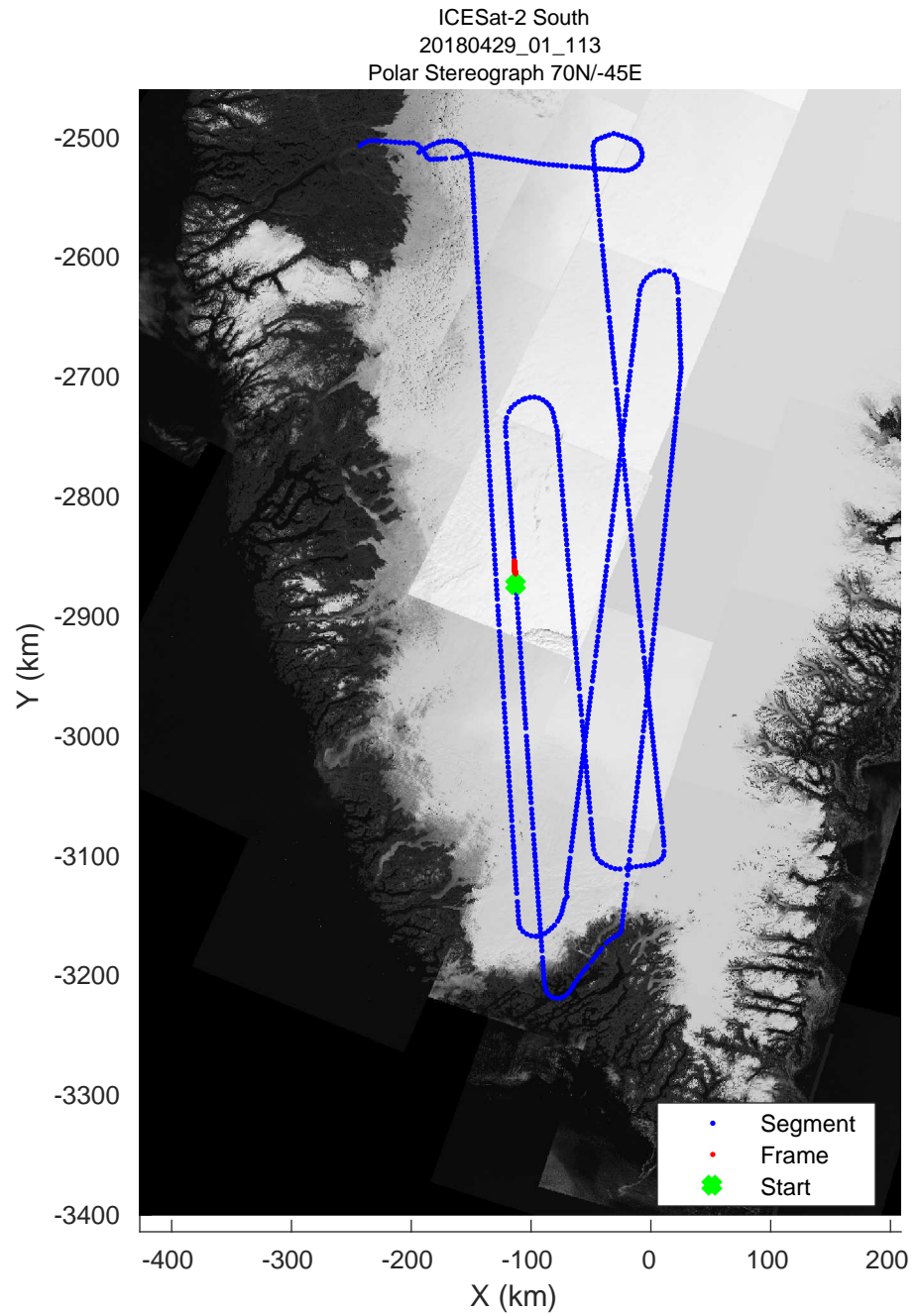
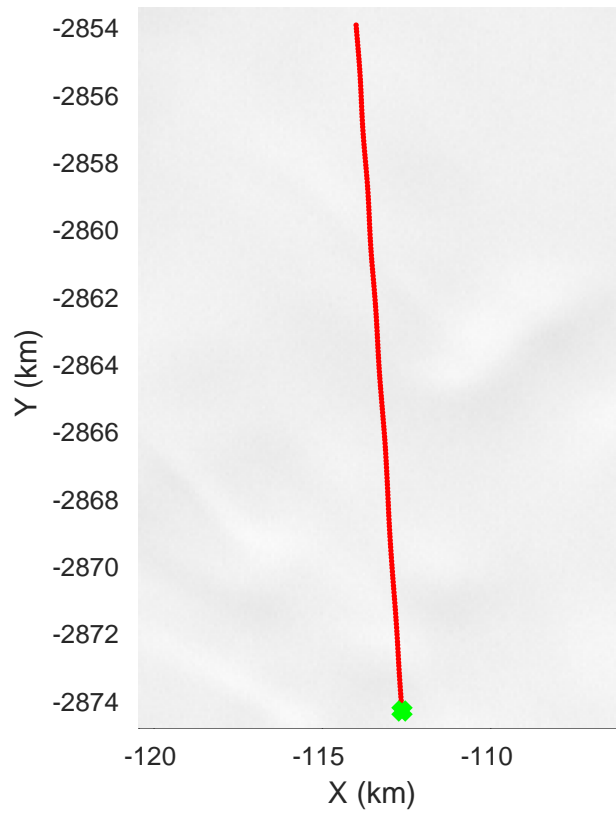
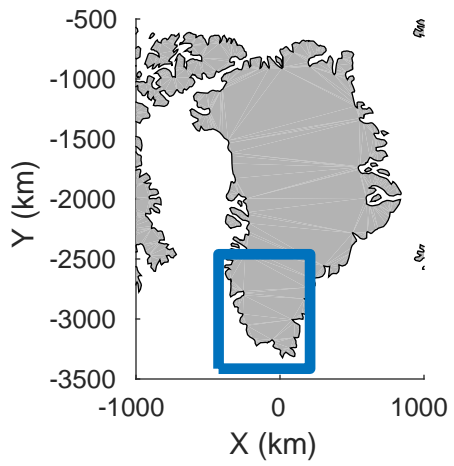
accum 2018_Greenland_P3: "ICESat-2 South" 20180429_01_111: 15:38:21.1 to 15:40:36.5 GPS






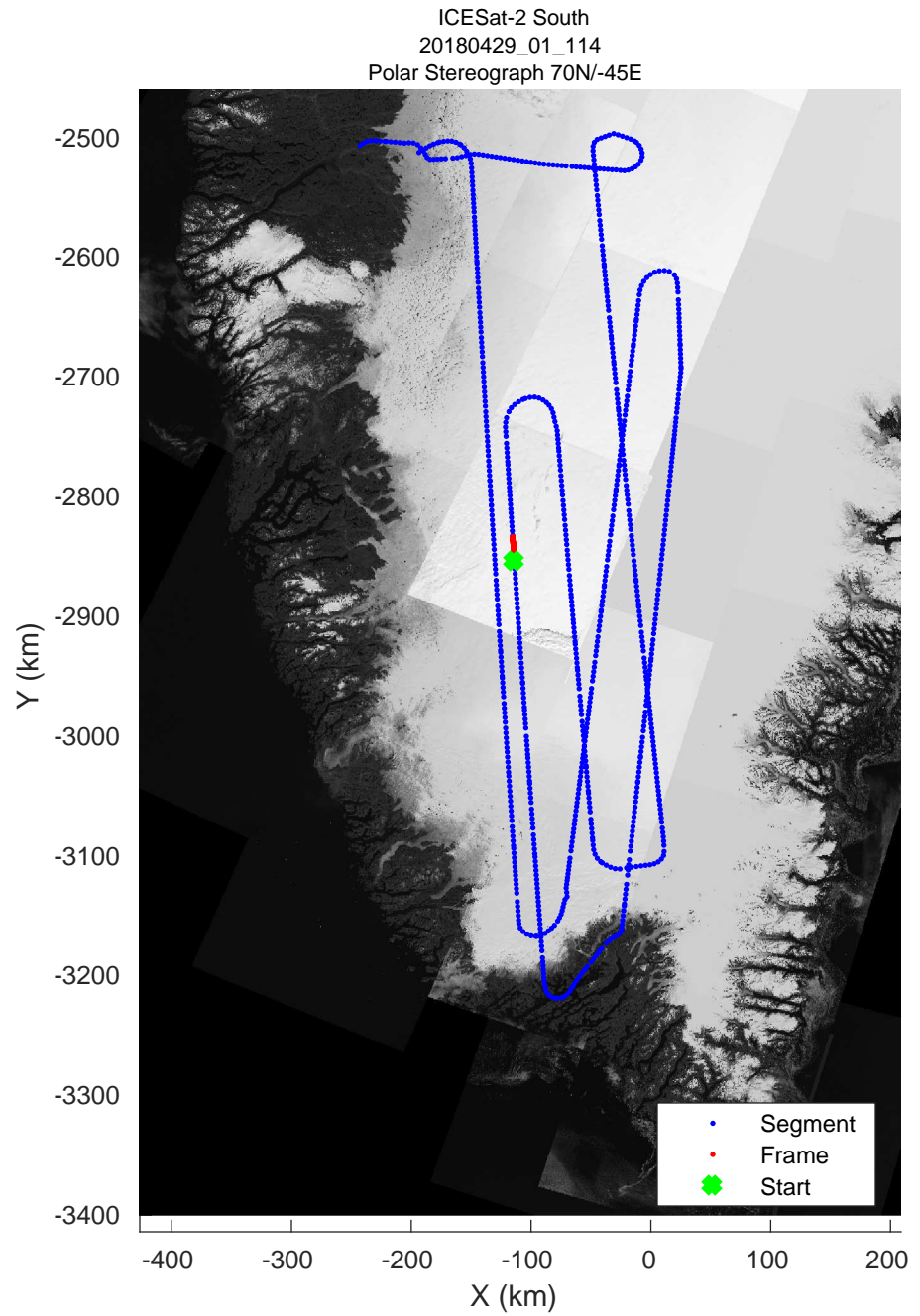
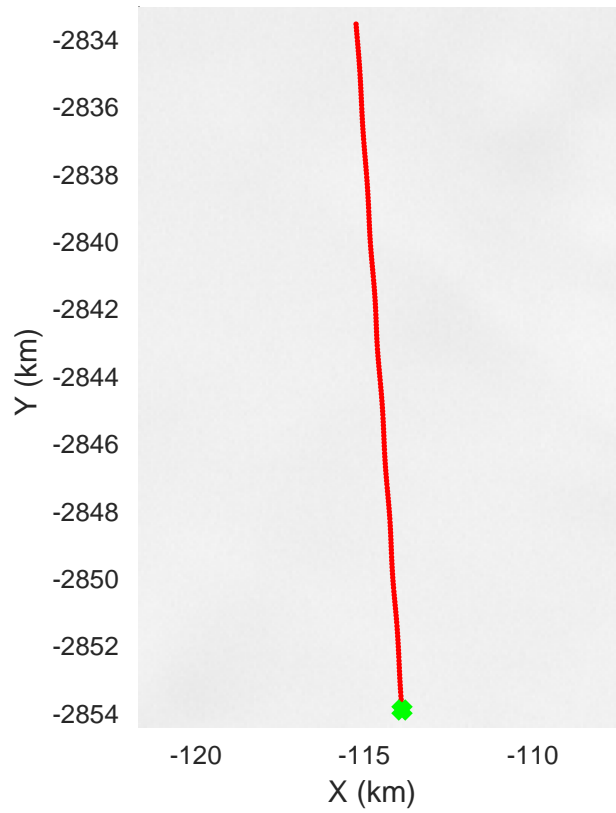
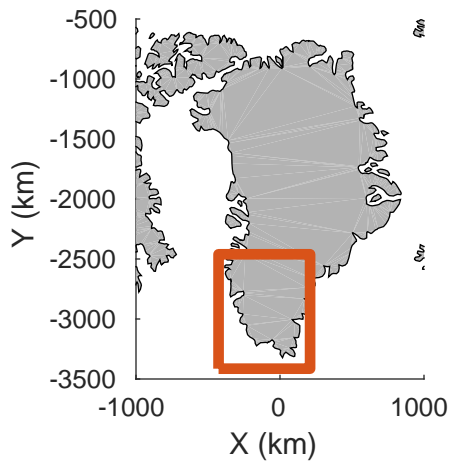
accum 2018_Greenland_P3: "ICESat-2 South" 20180429_01_112: 15:40:36.6 to 15:42:51.5 GPS






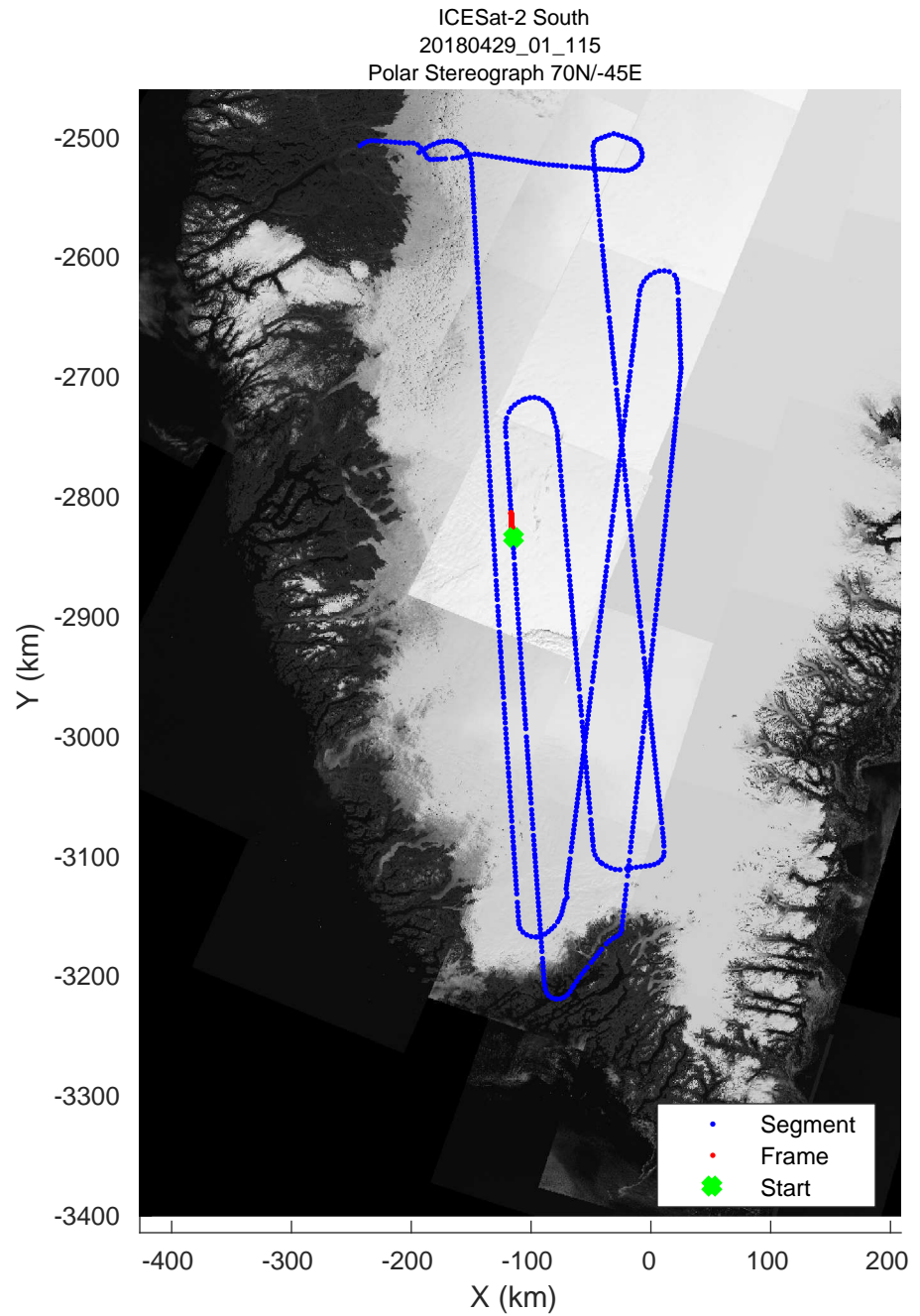
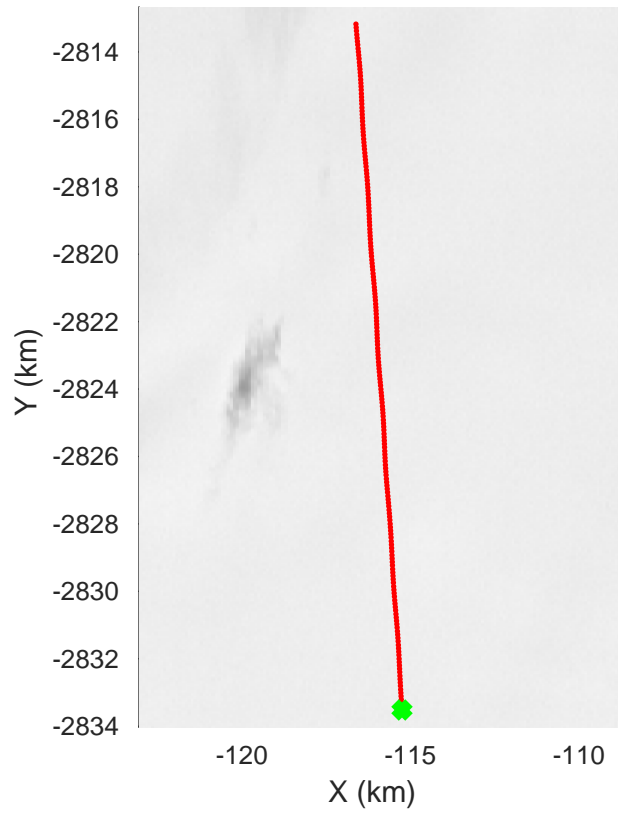
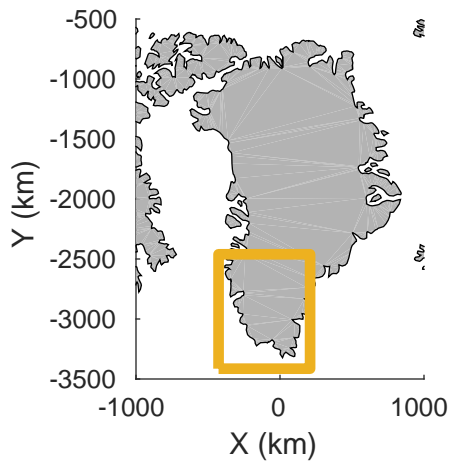
accum 2018_Greenland_P3: "ICESat-2 South" 20180429_01_113: 15:42:51.6 to 15:45:09.7 GPS






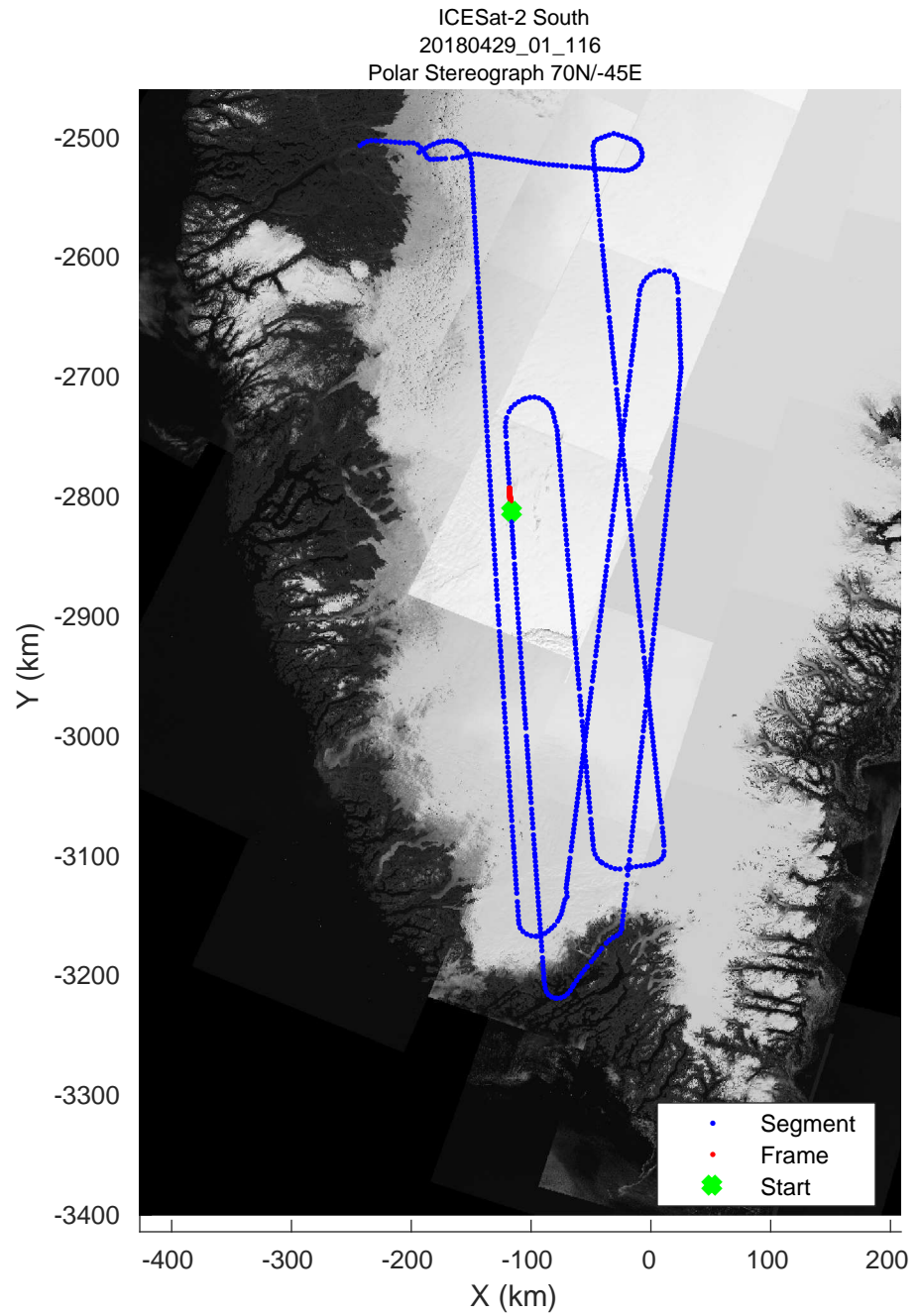

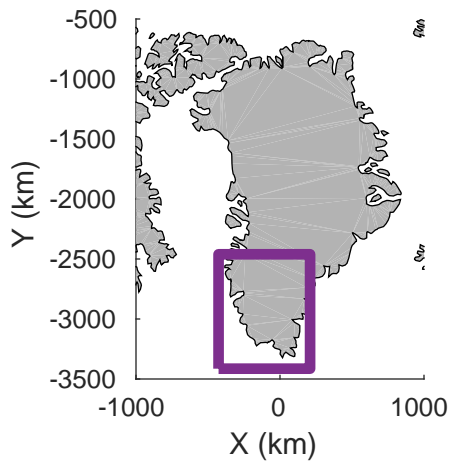
accum 2018_Greenland_P3: "ICESat-2 South" 20180429_01_114: 15:45:09.8 to 15:47:34.7 GPS






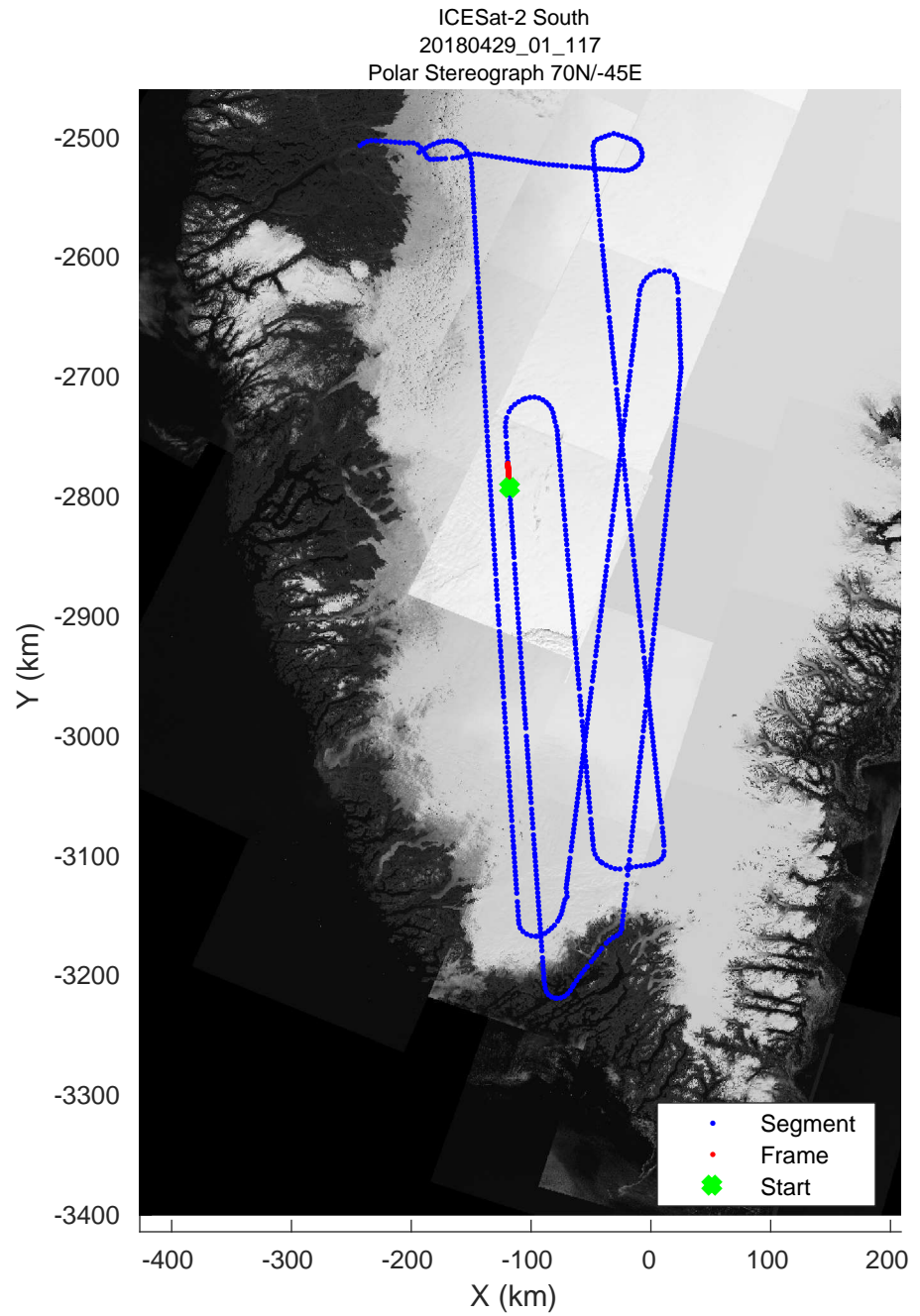

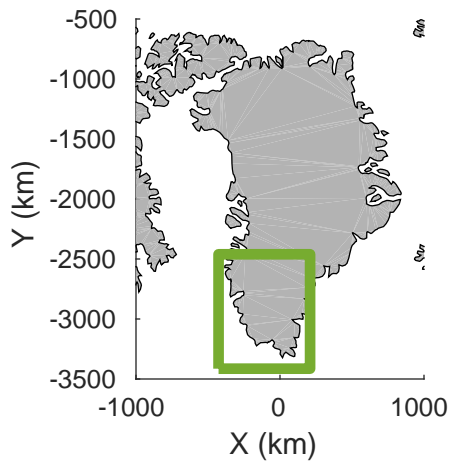
accum 2018_Greenland_P3: "ICESat-2 South" 20180429_01_115: 15:47:34.8 to 15:50:01.7 GPS






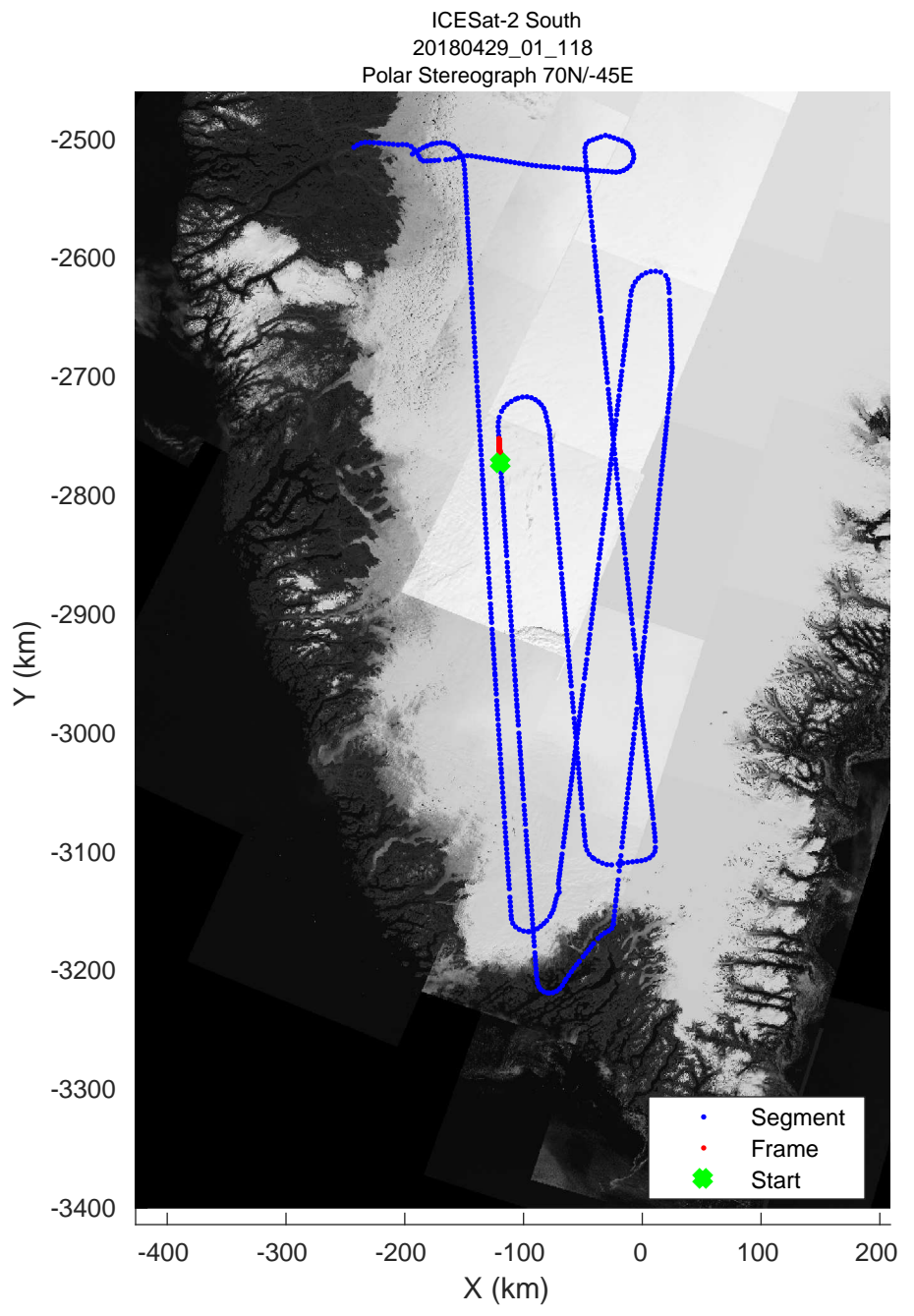
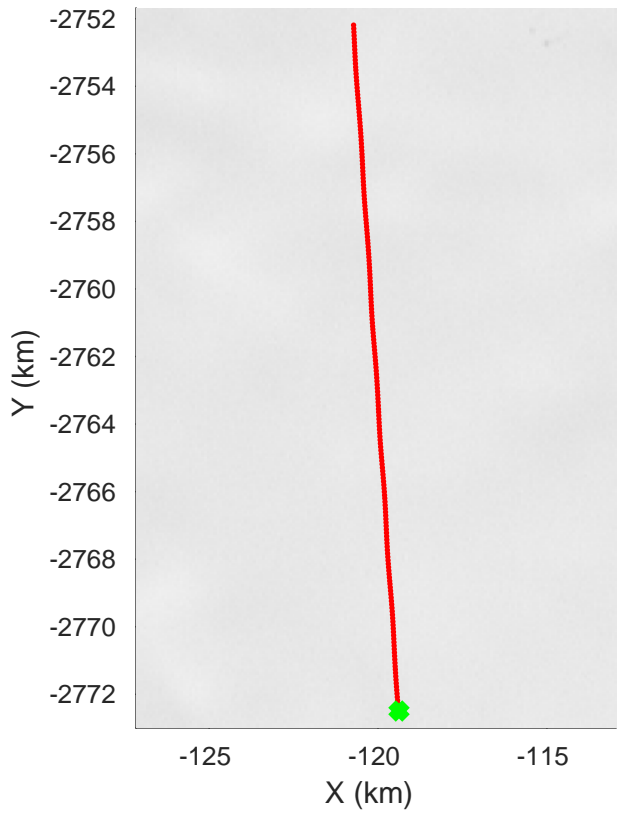
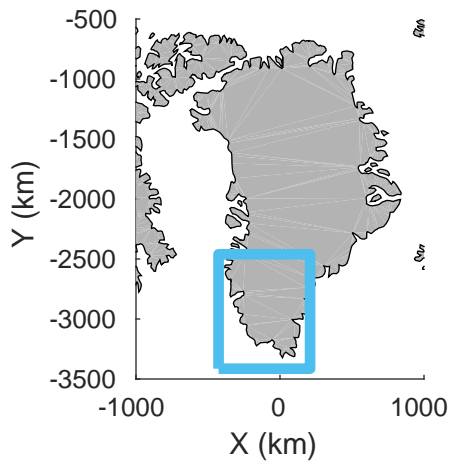
accum 2018_Greenland_P3: "ICESat-2 South" 20180429_01_116: 15:50:01.8 to 15:52:28.4 GPS






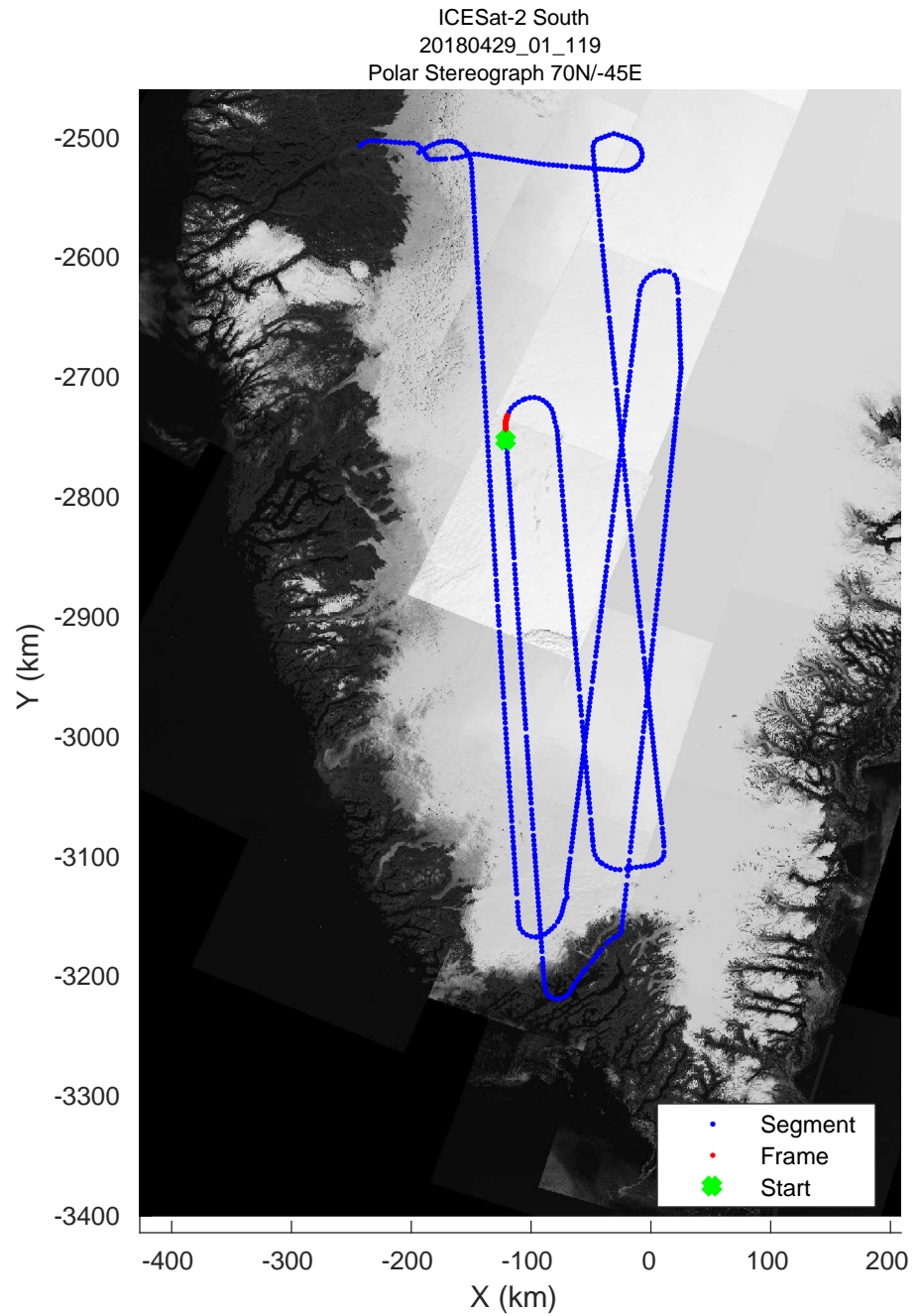
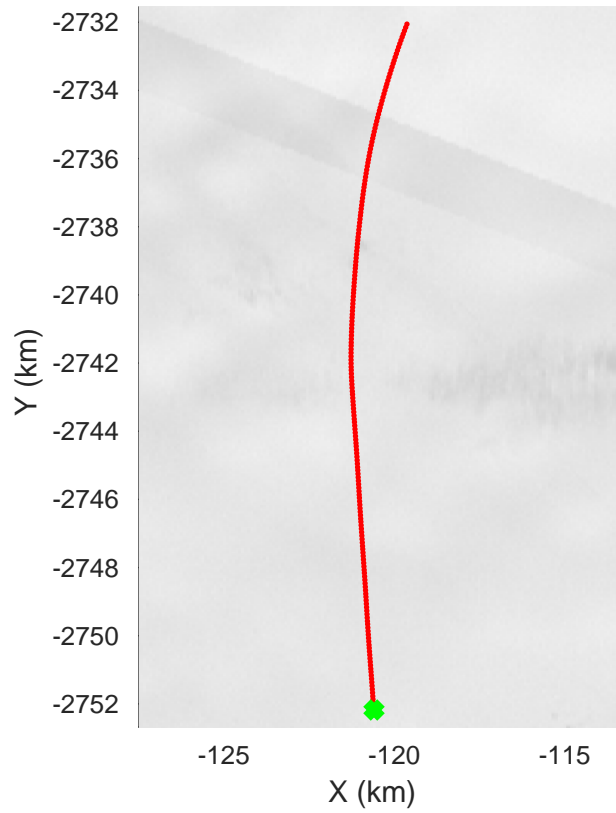
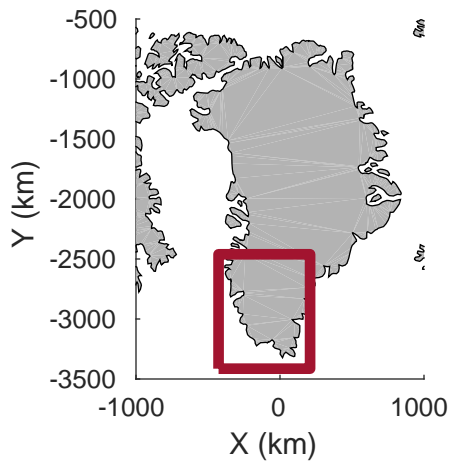
accum 2018_Greenland_P3: "ICESat-2 South" 20180429_01_117: 15:52:28.5 to 15:54:53.1 GPS






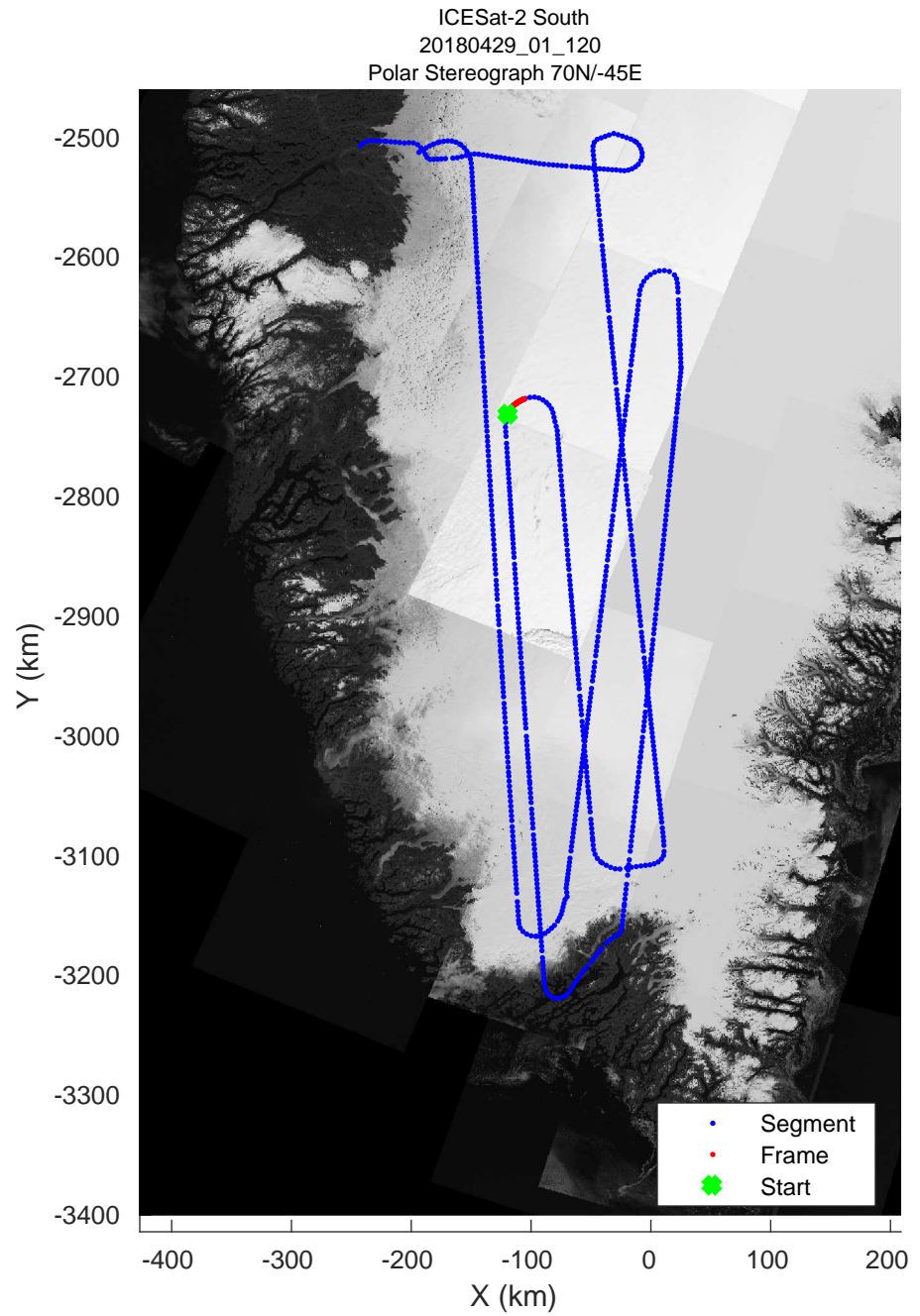
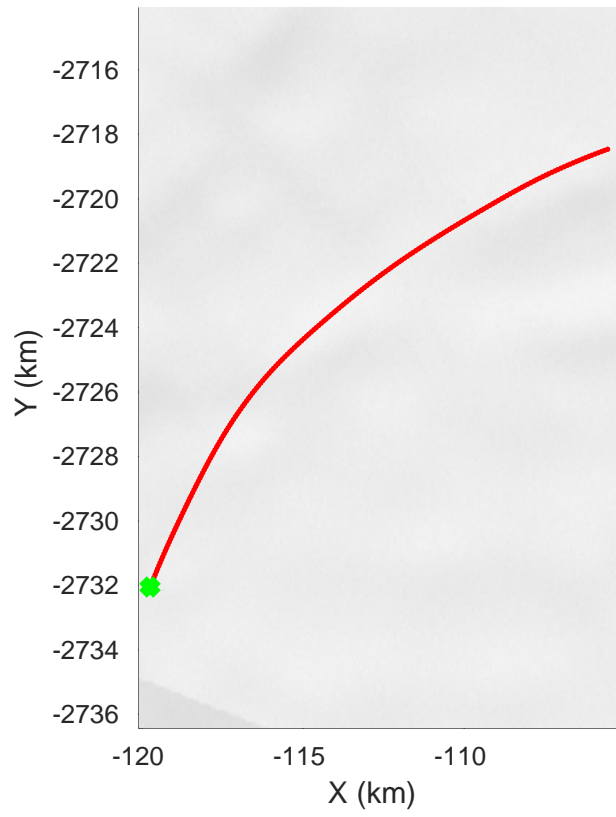
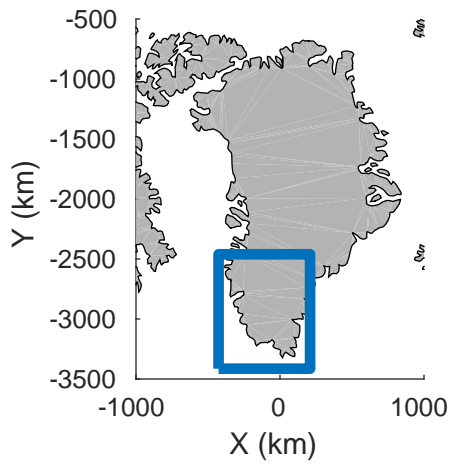
accum 2018_Greenland_P3: "ICESat-2 South" 20180429_01_118: 15:54:53.3 to 15:57:15.9 GPS






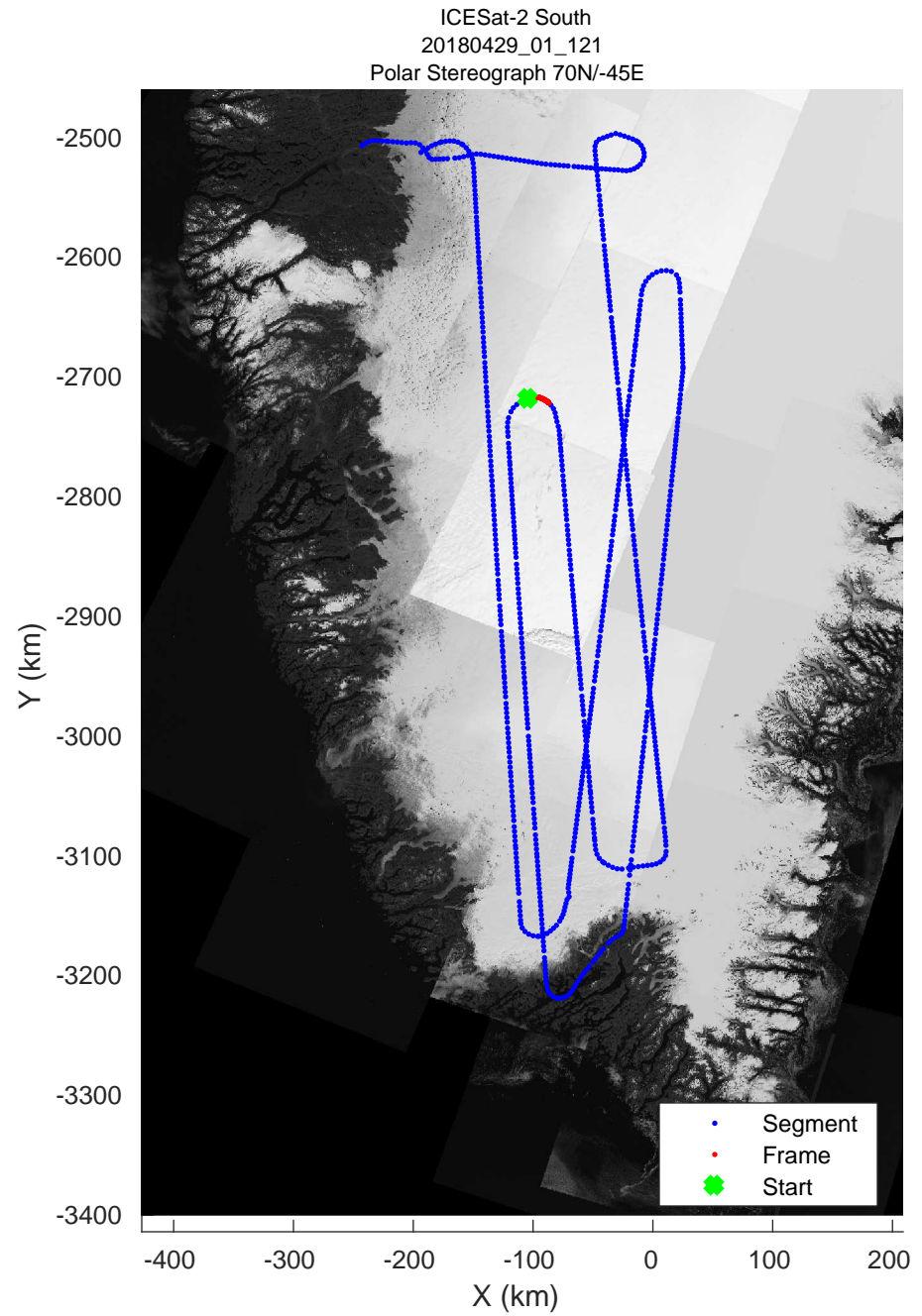
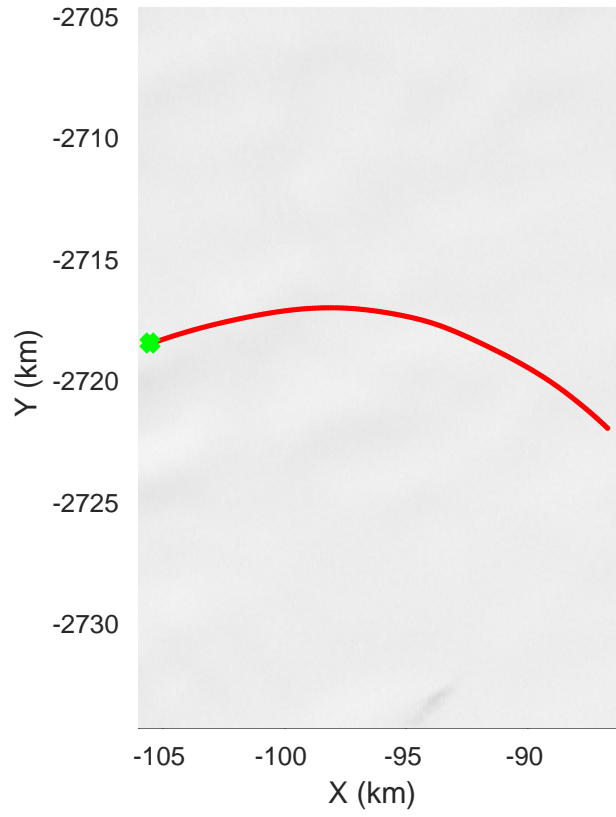
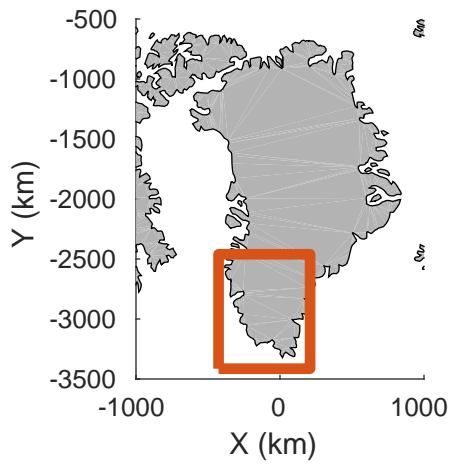
accum 2018_Greenland_P3: "ICESat-2 South" 20180429_01_119: 15:57:16.0 to 15:59:37.1 GPS






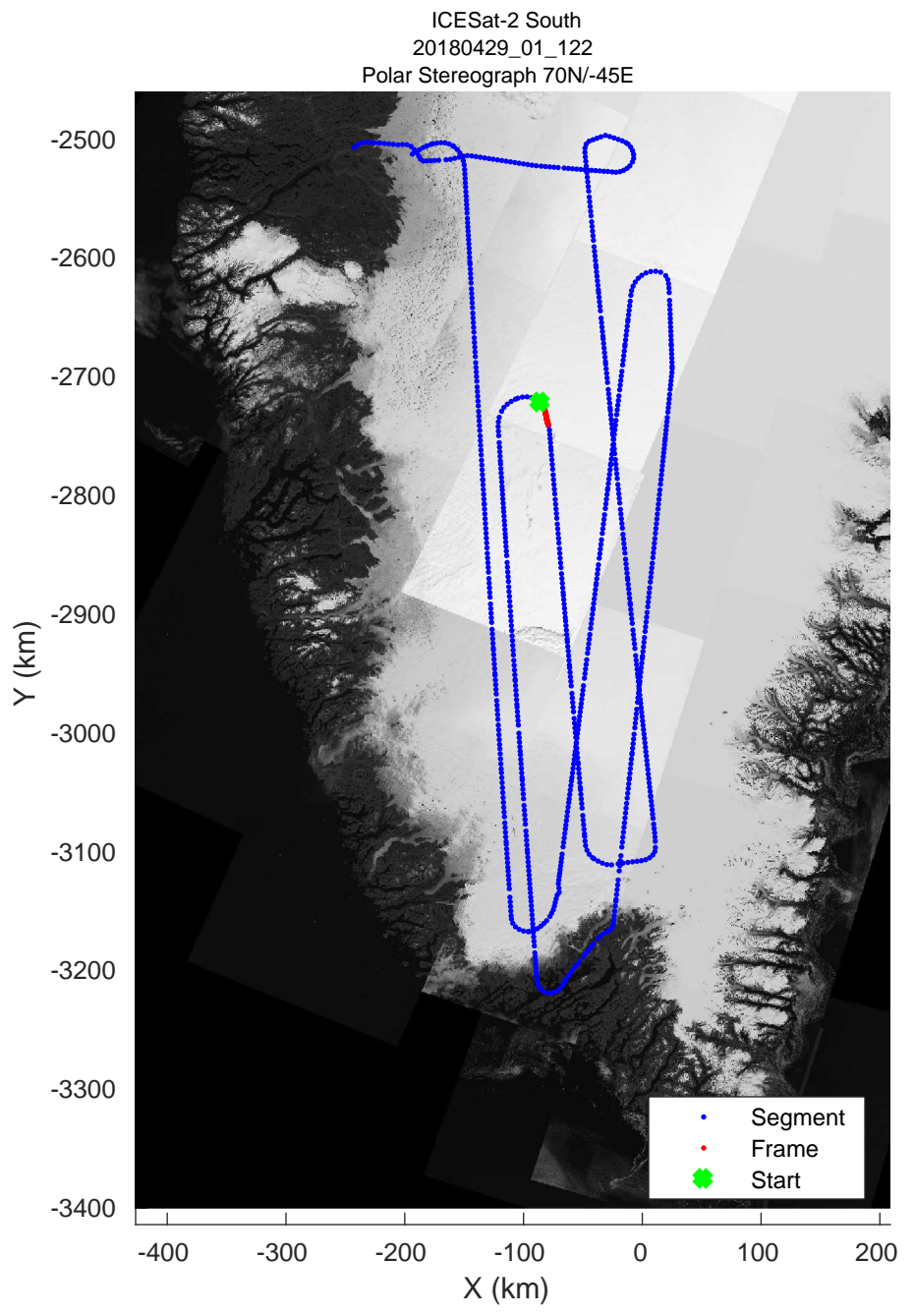
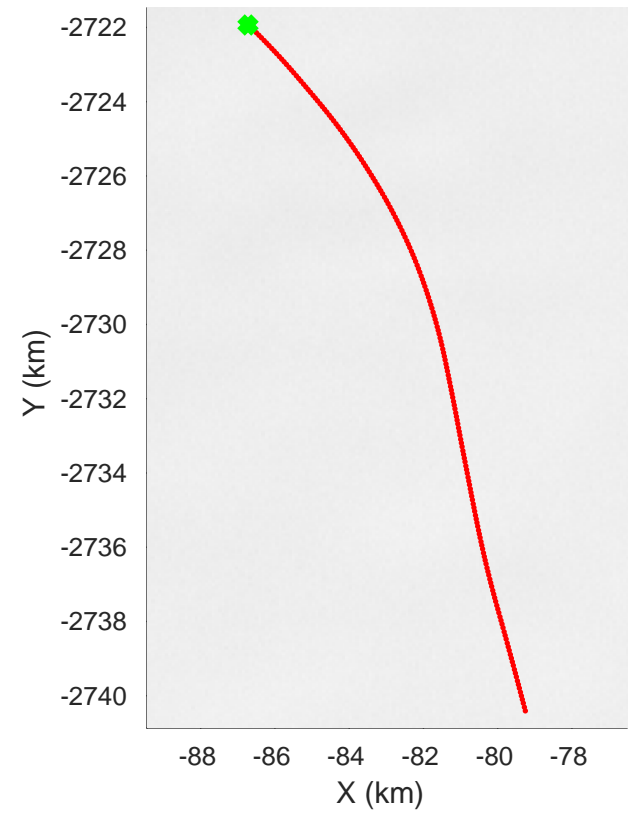
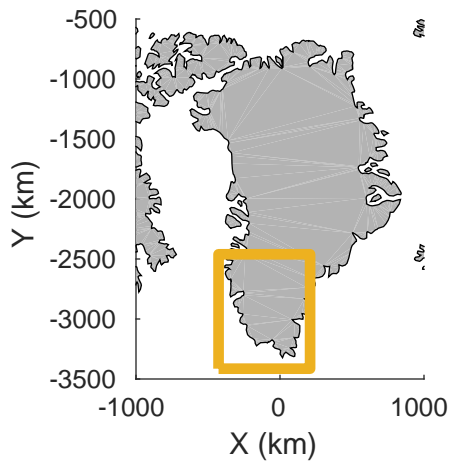
accum 2018_Greenland_P3: "ICESat-2 South" 20180429_01_120: 15:59:37.2 to 16:01:56.1 GPS






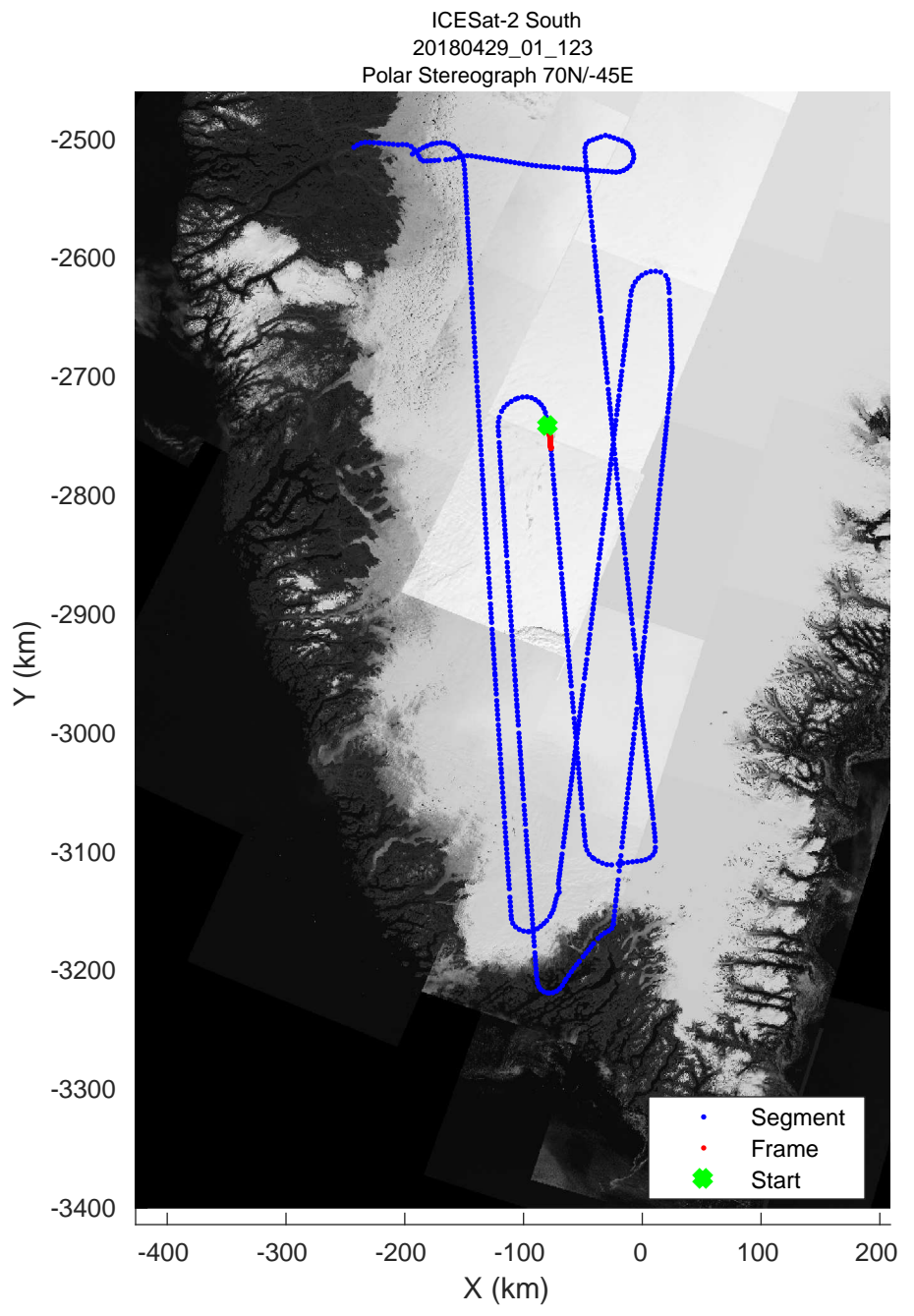

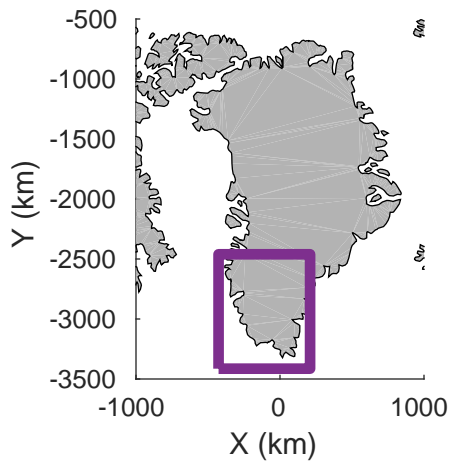
accum 2018_Greenland_P3: "ICESat-2 South" 20180429_01_121: 16:01:56.3 to 16:04:21.6 GPS






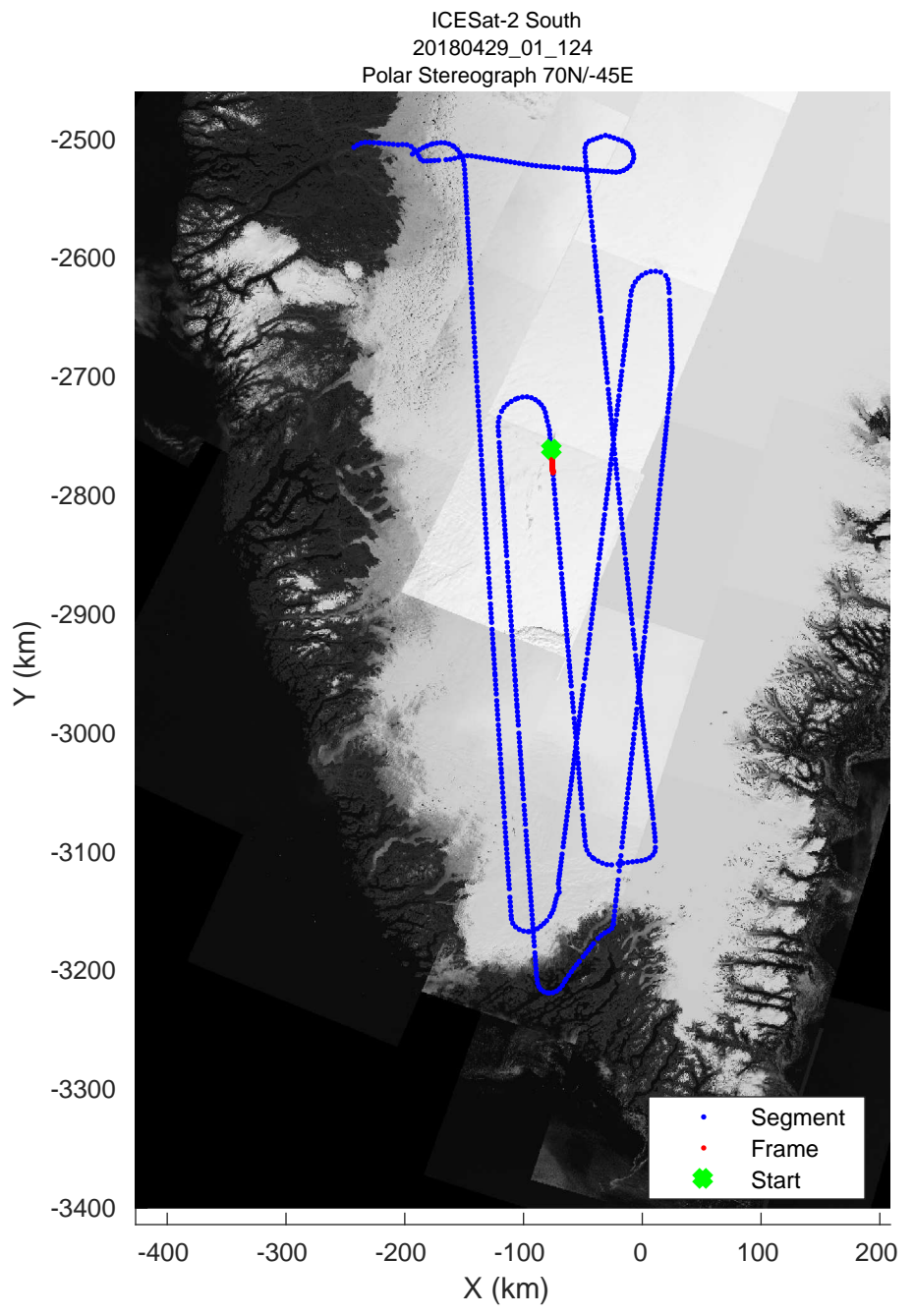

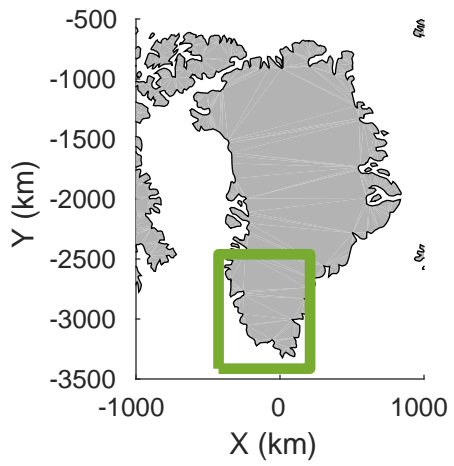
accum 2018_Greenland_P3: "ICESat-2 South" 20180429_01_122: 16:04:21.7 to 16:06:49.7 GPS






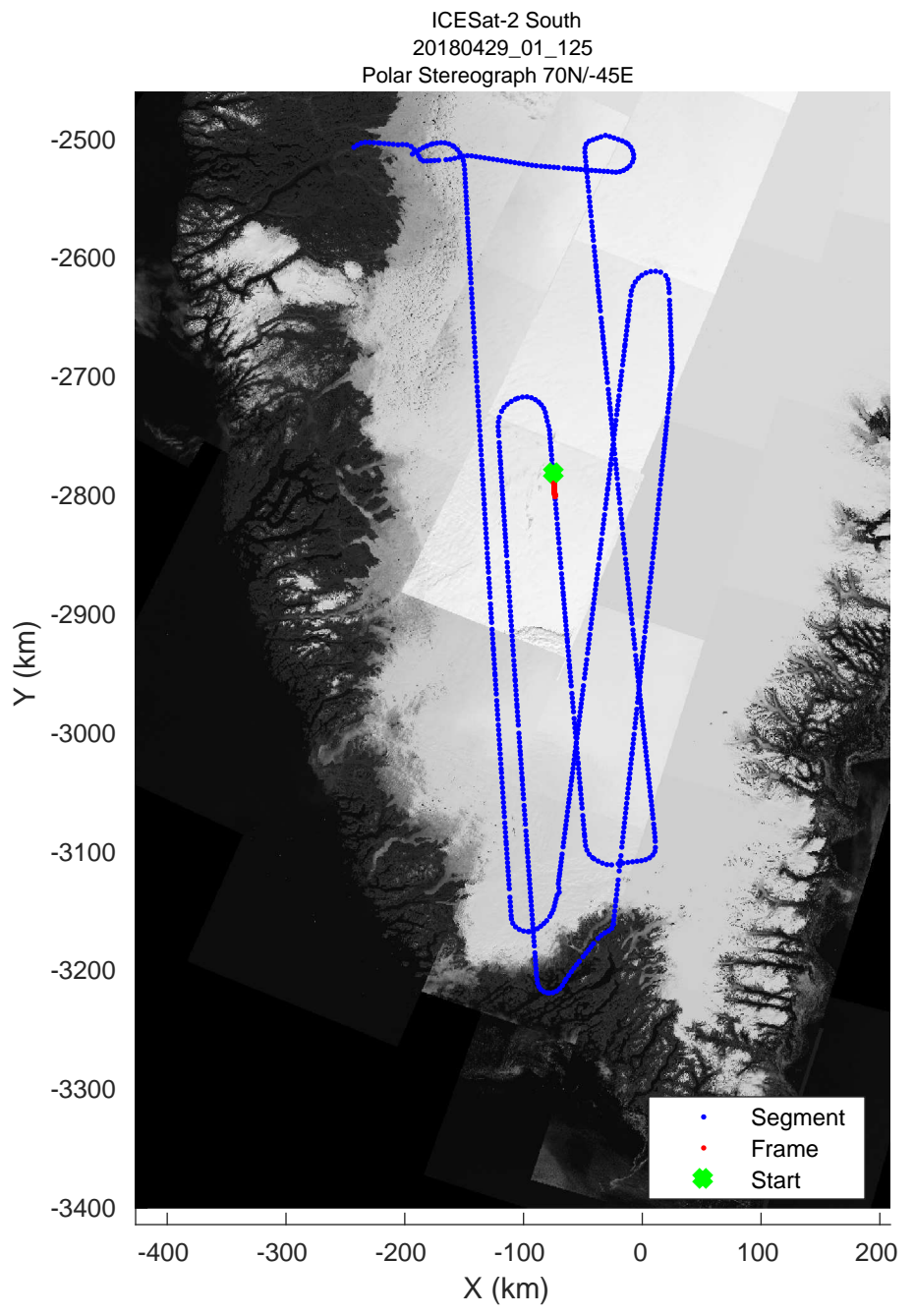
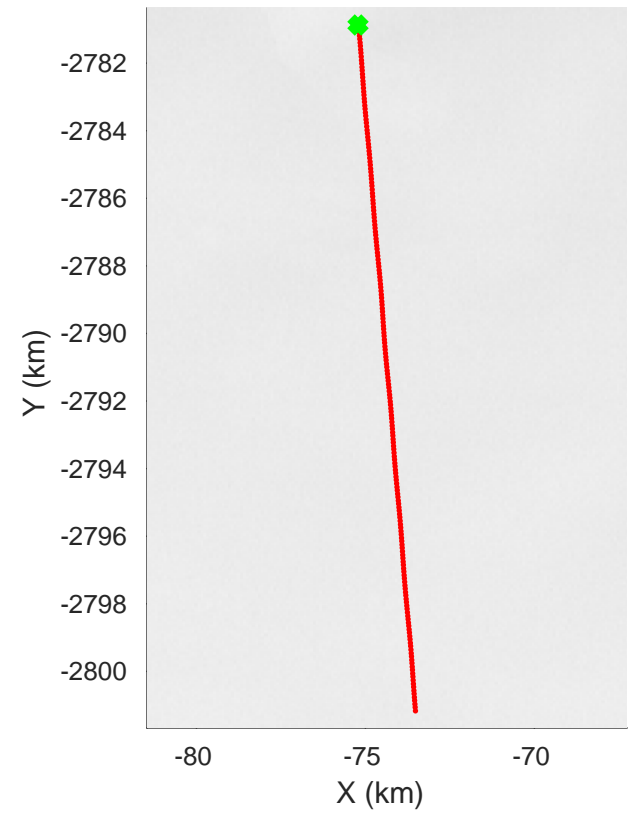
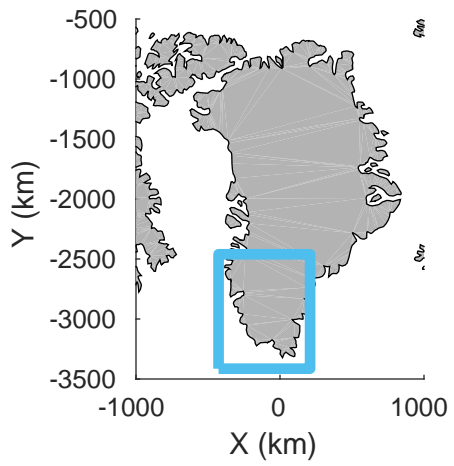
accum 2018_Greenland_P3: "ICESat-2 South" 20180429_01_123: 16:06:49.8 to 16:09:20.3 GPS






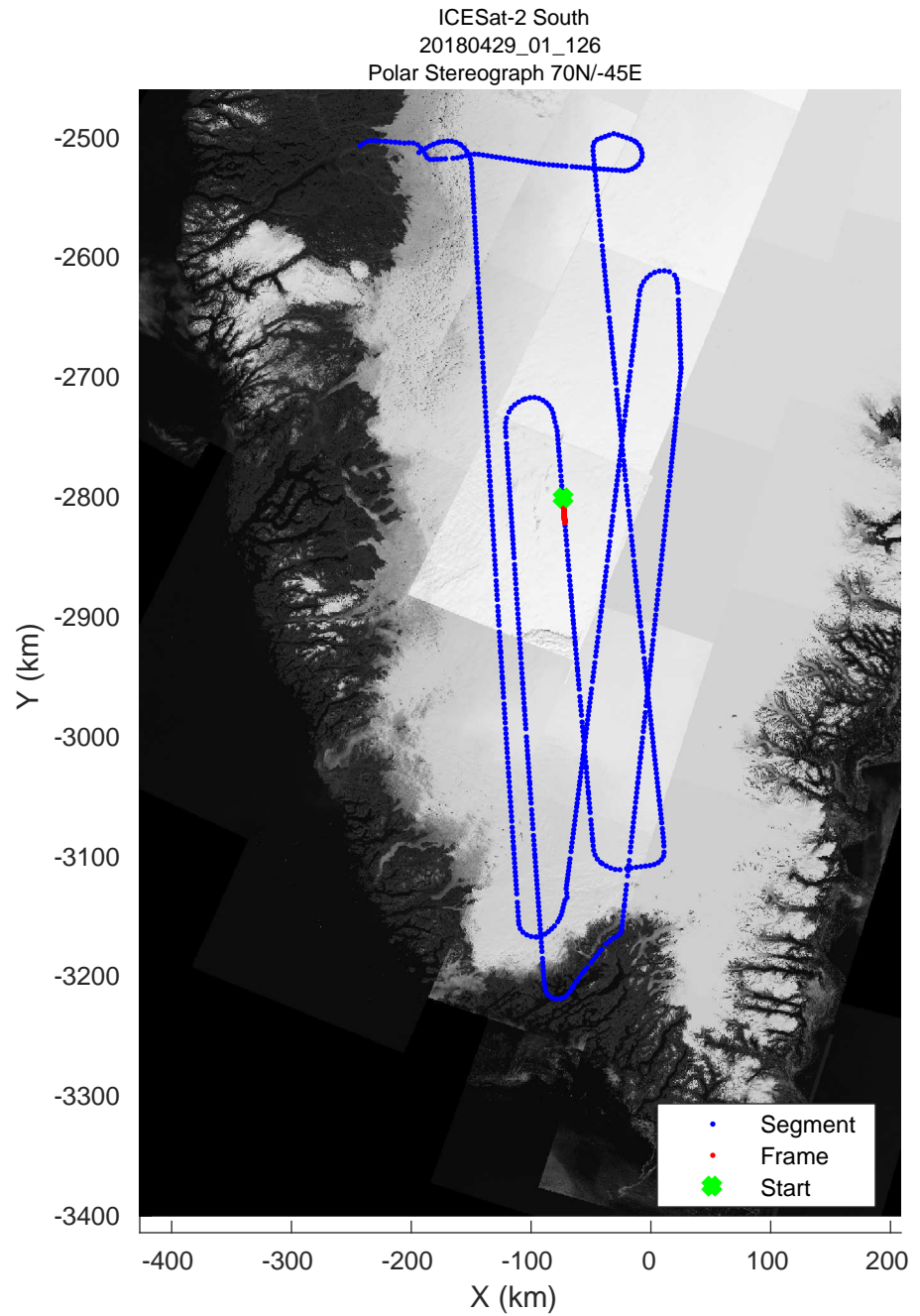
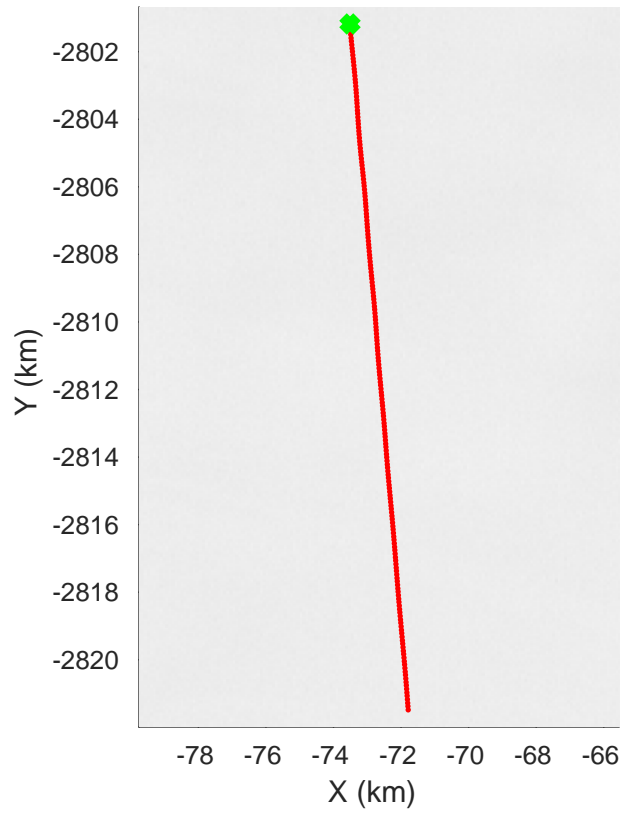
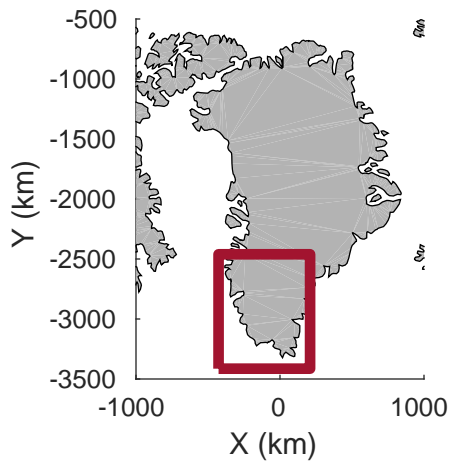
accum 2018_Greenland_P3: "ICESat-2 South" 20180429_01_124: 16:09:20.4 to 16:11:37.7 GPS






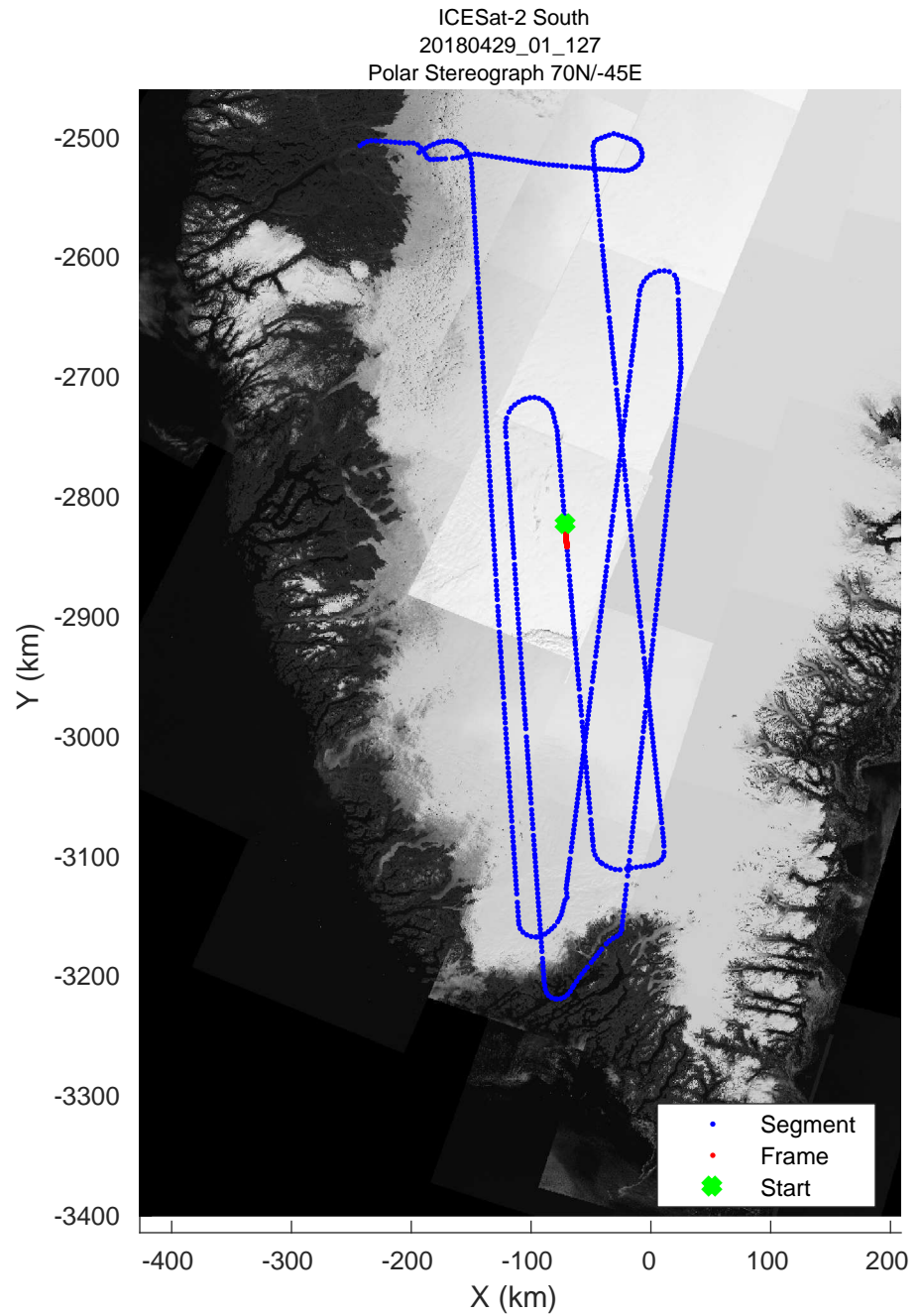
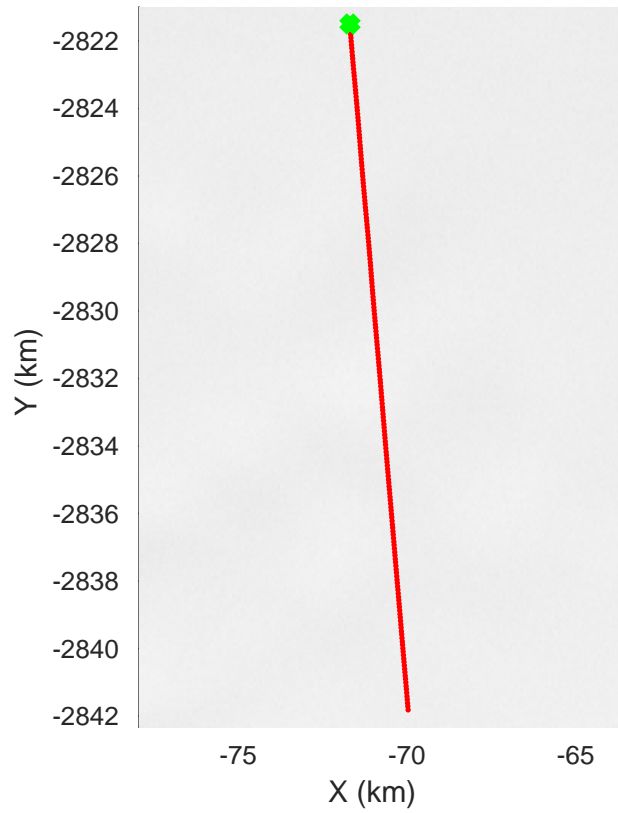
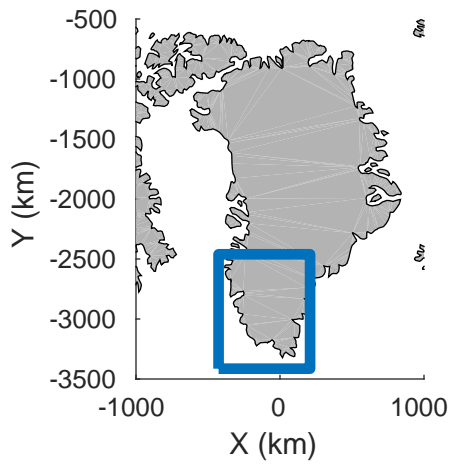
accum 2018_Greenland_P3: "ICESat-2 South" 20180429_01_125: 16:11:37.8 to 16:13:54.0 GPS






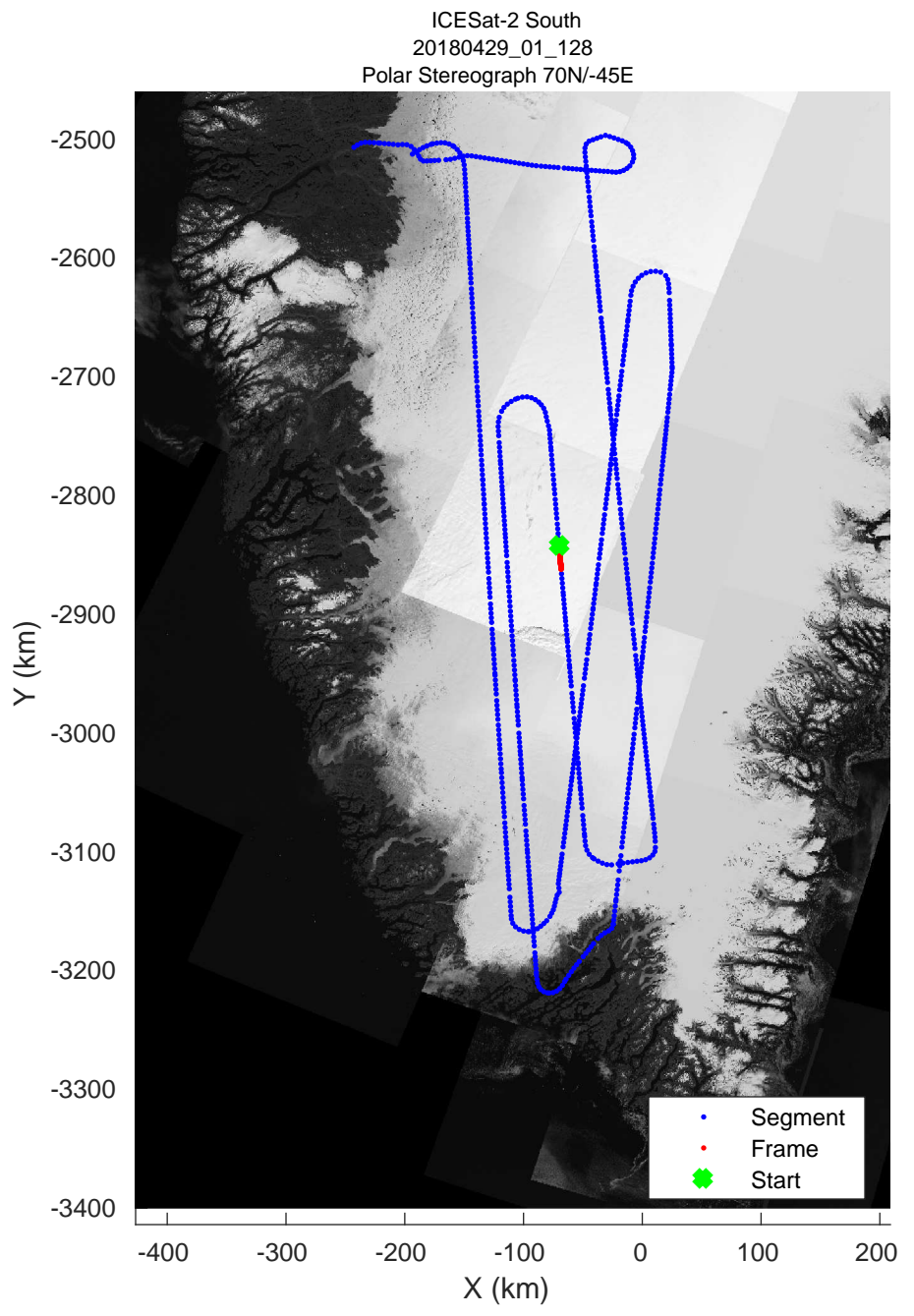
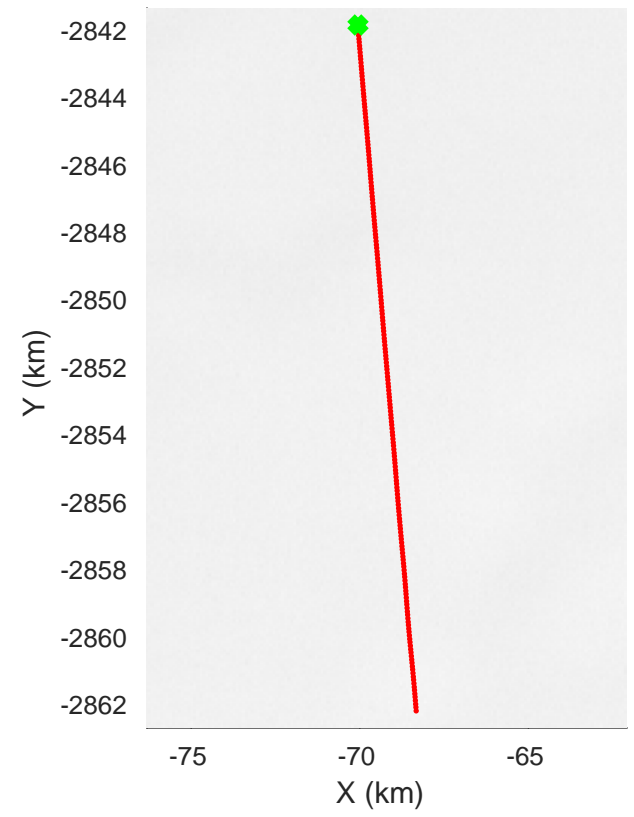
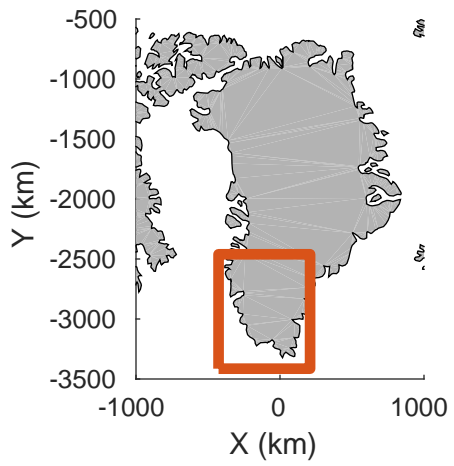
accum 2018_Greenland_P3: "ICESat-2 South" 20180429_01_126: 16:13:54.1 to 16:16:12.1 GPS






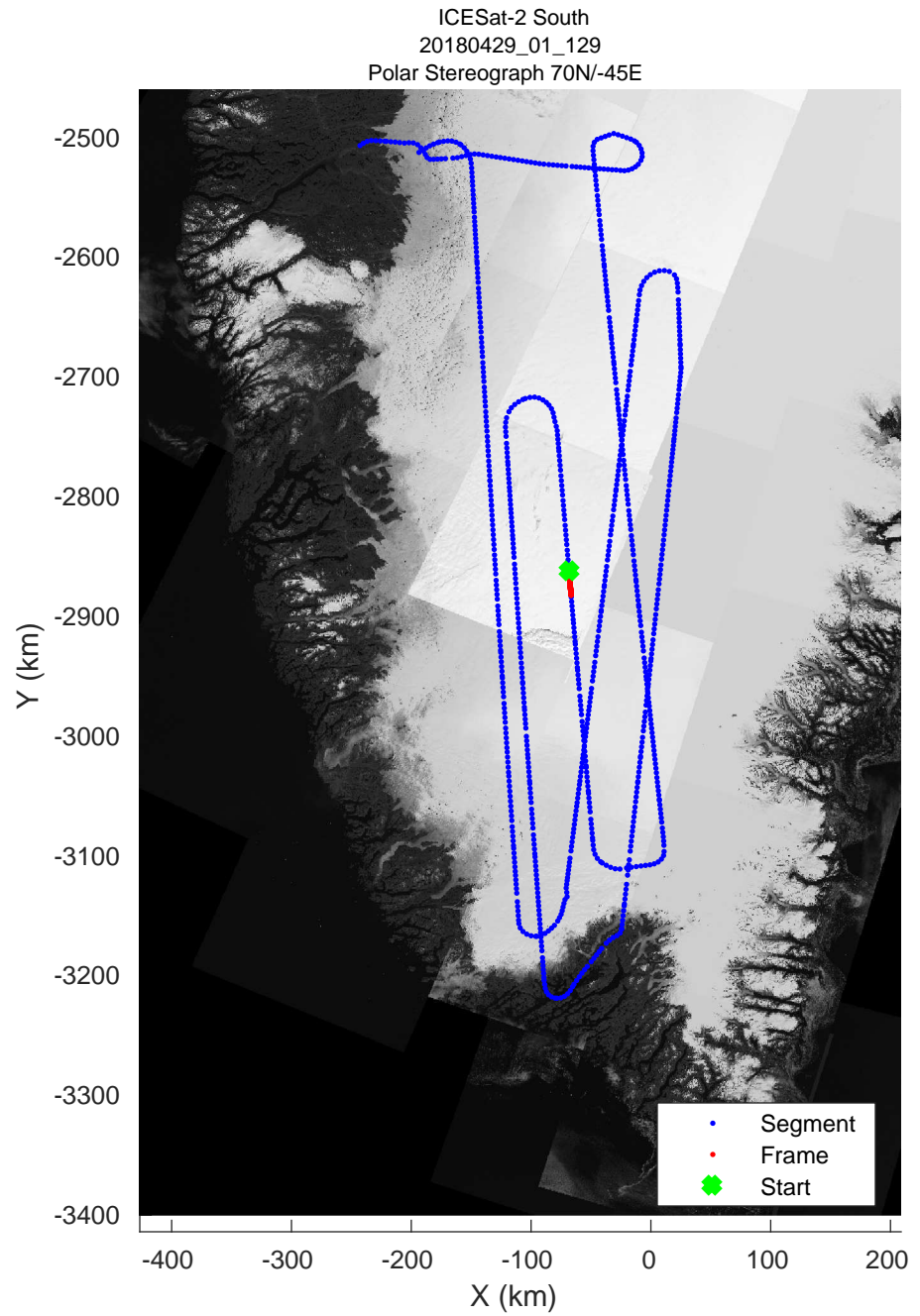

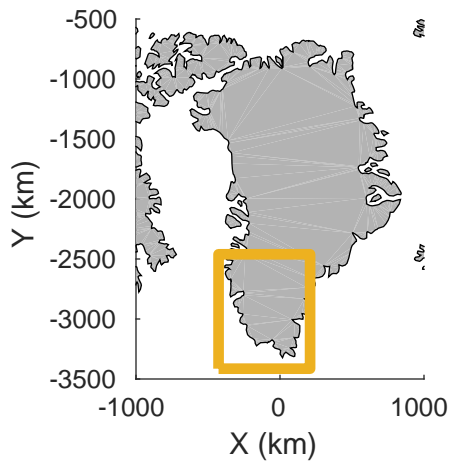
accum 2018_Greenland_P3: "ICESat-2 South" 20180429_01_127: 16:16:12.2 to 16:18:29.4 GPS






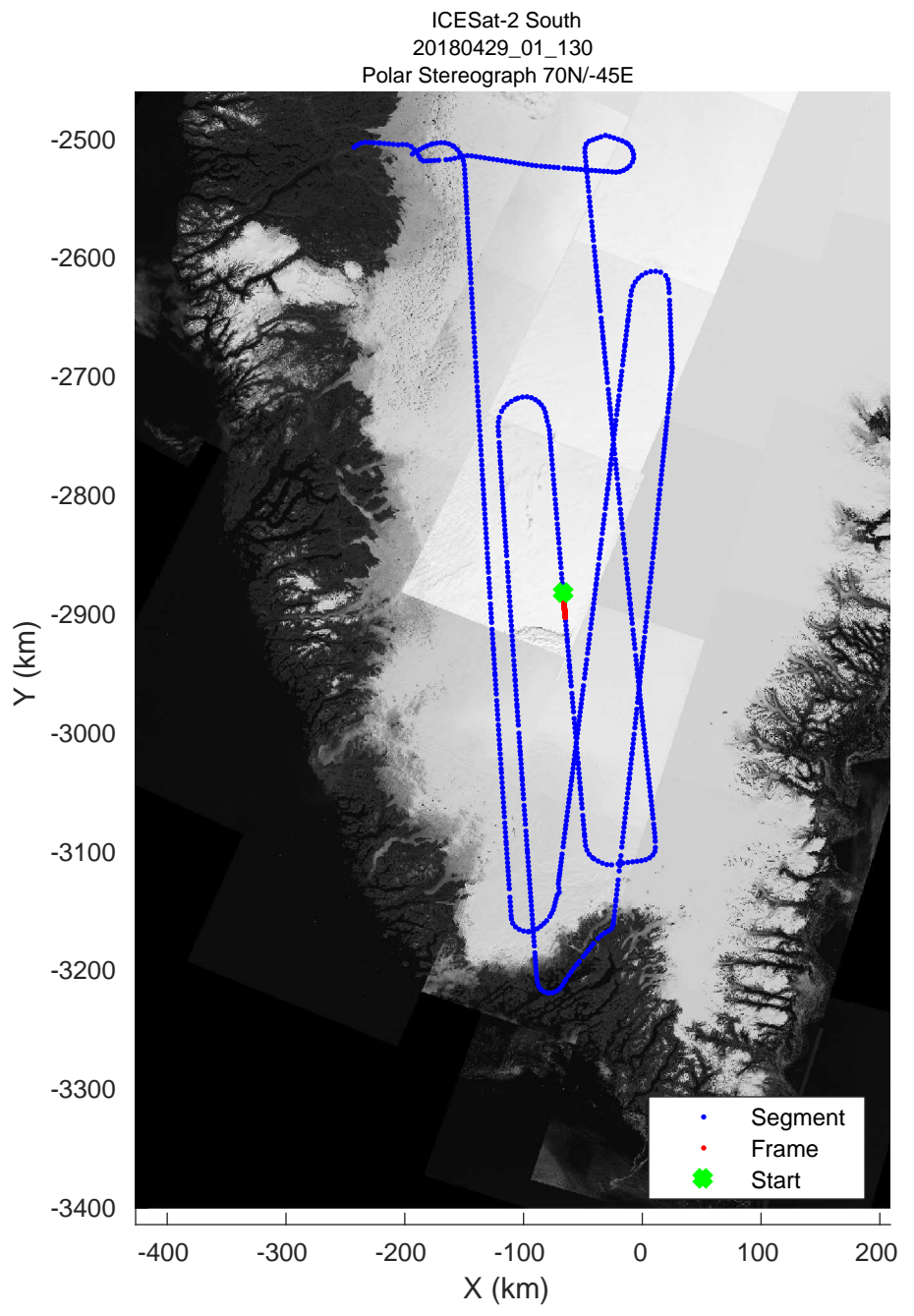
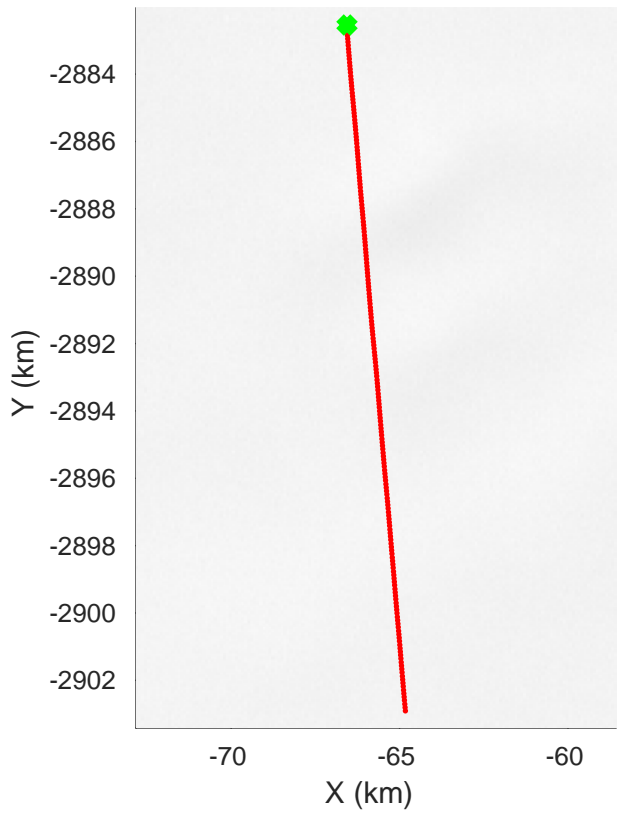
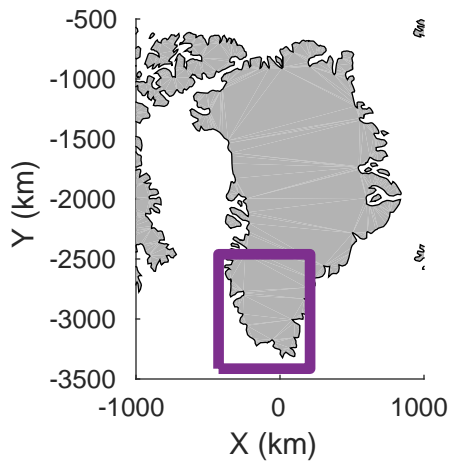
accum 2018_Greenland_P3: "ICESat-2 South" 20180429_01_128: 16:18:29.6 to 16:20:47.0 GPS






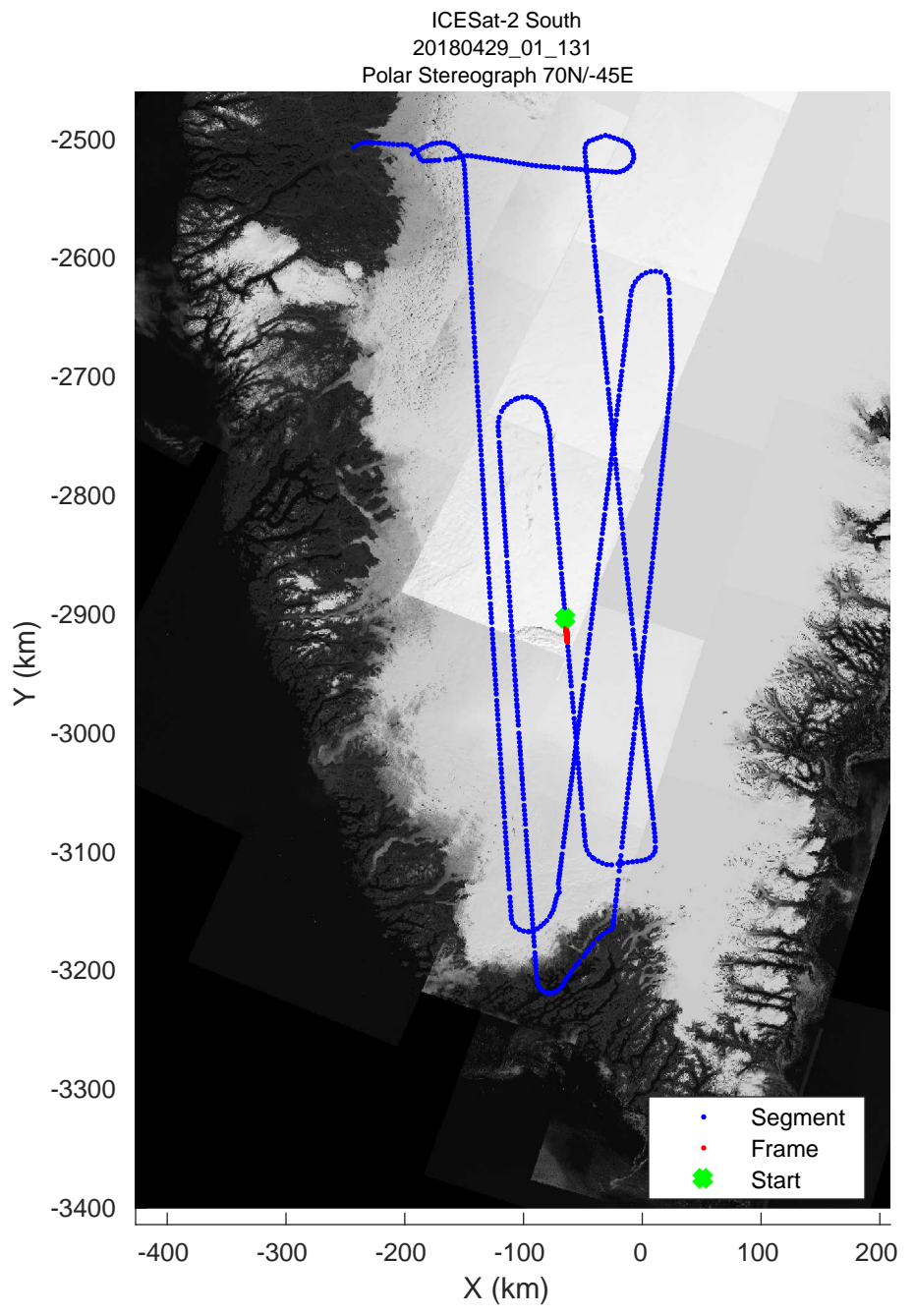
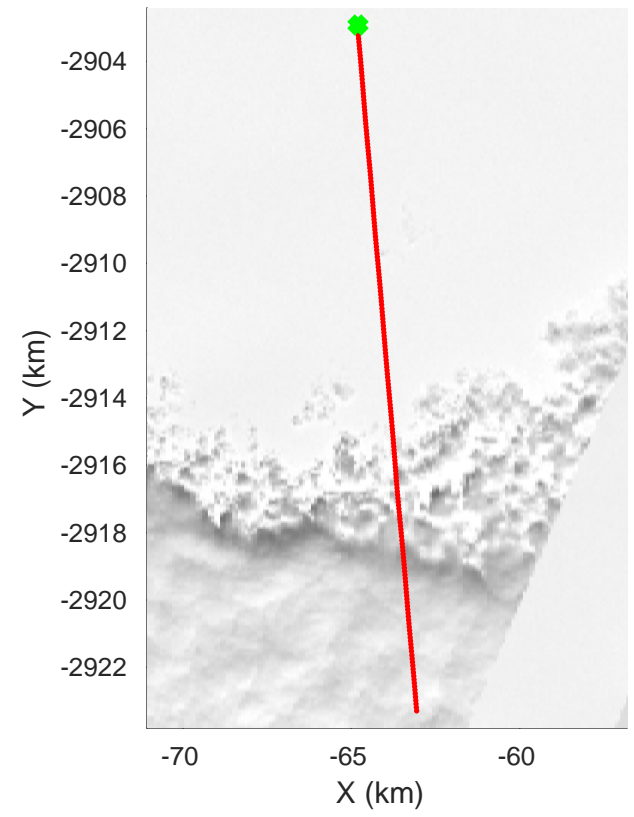
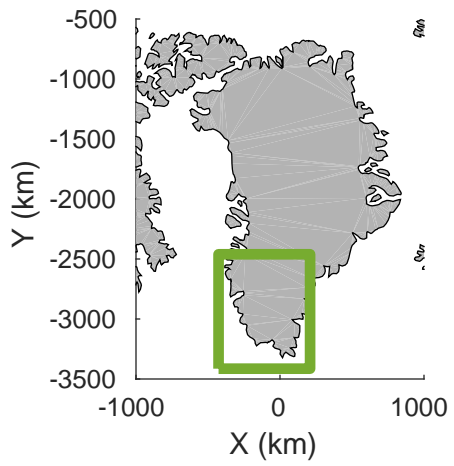
accum 2018_Greenland_P3: "ICESat-2 South" 20180429_01_129: 16:20:47.1 to 16:23:07.1 GPS






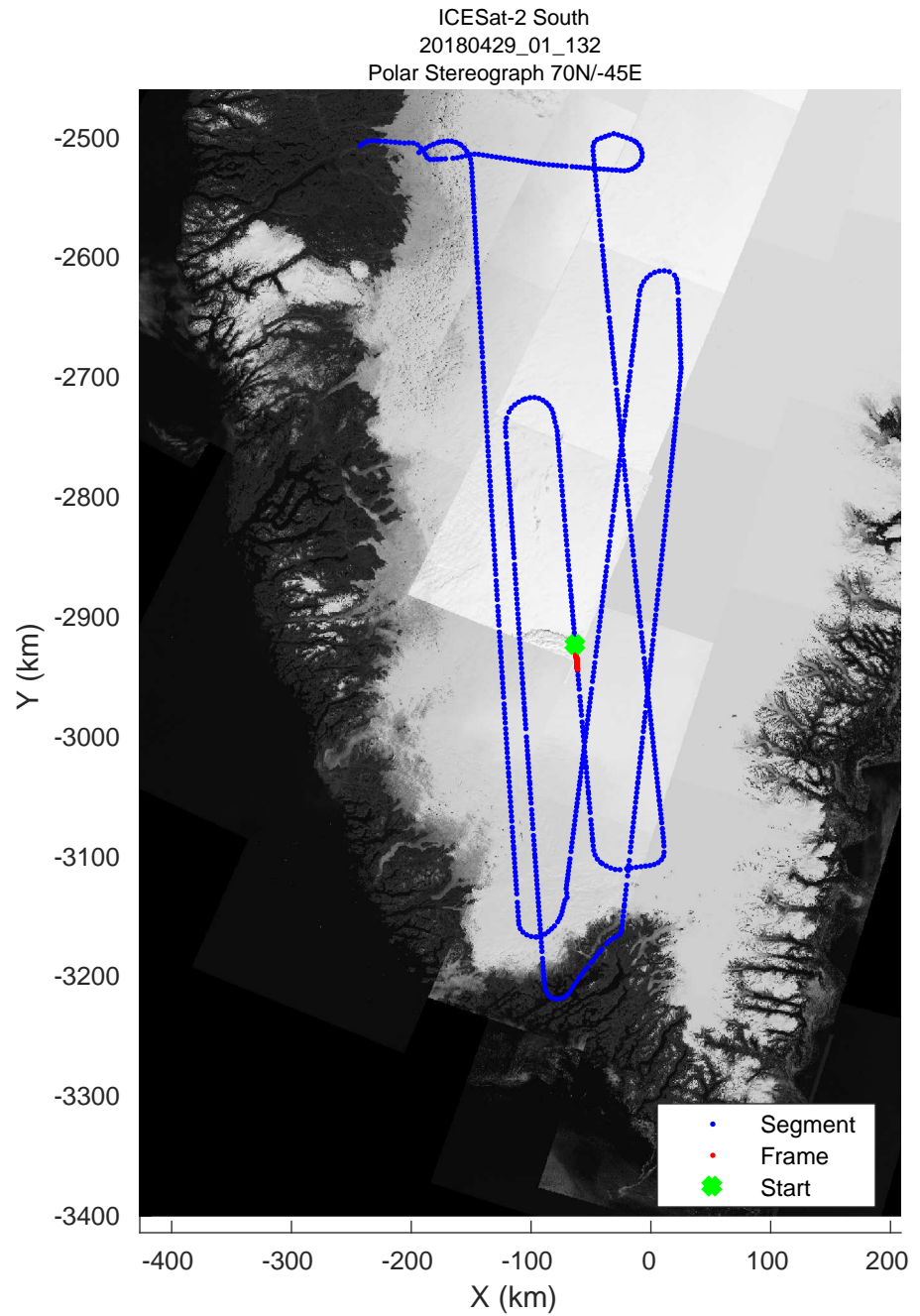

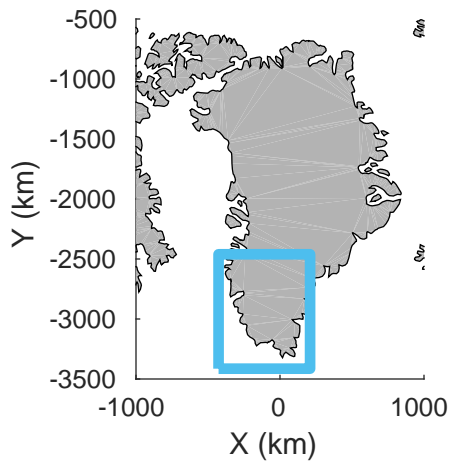
accum 2018_Greenland_P3: "ICESat-2 South" 20180429_01_130: 16:23:07.2 to 16:25:34.3 GPS






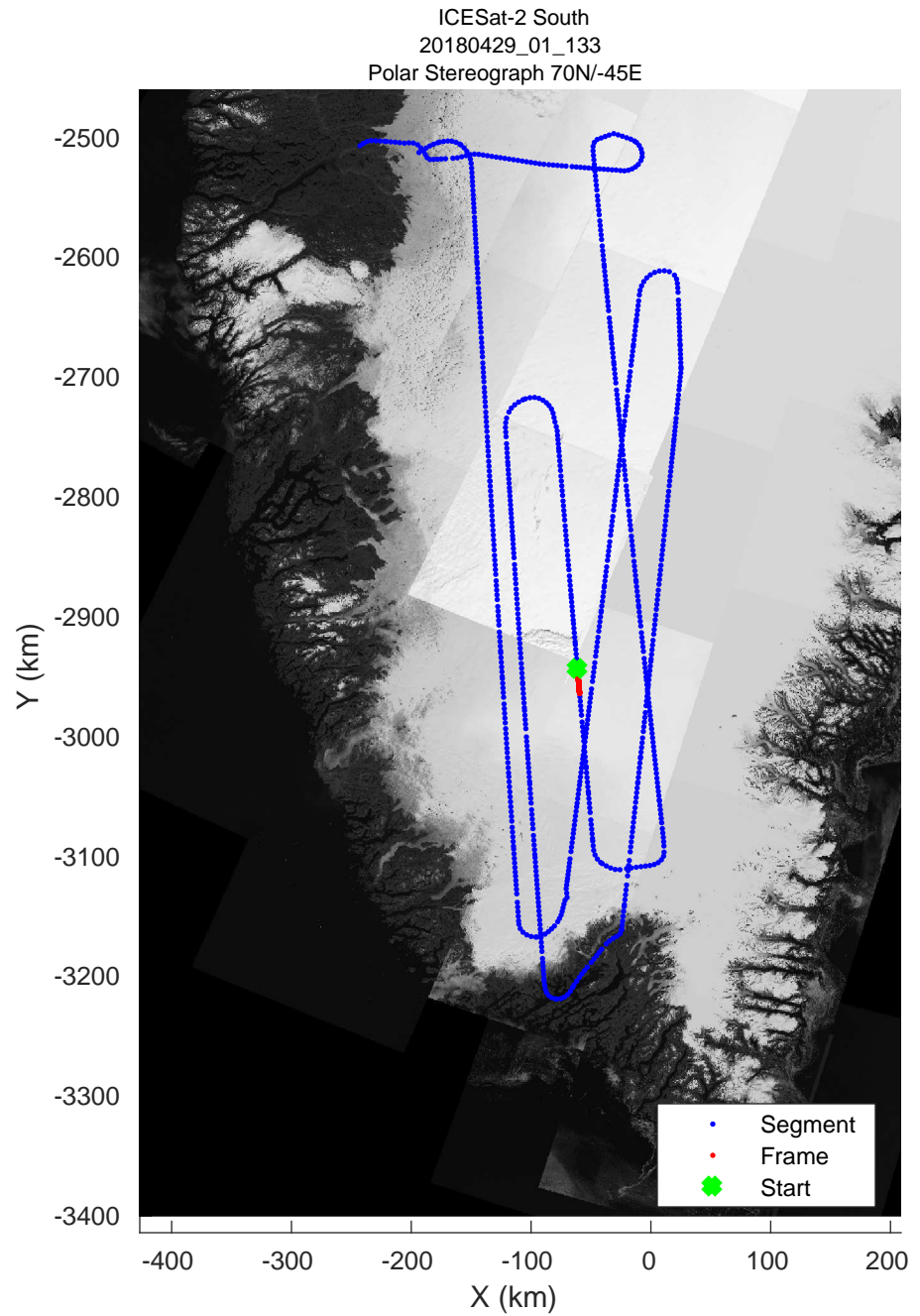
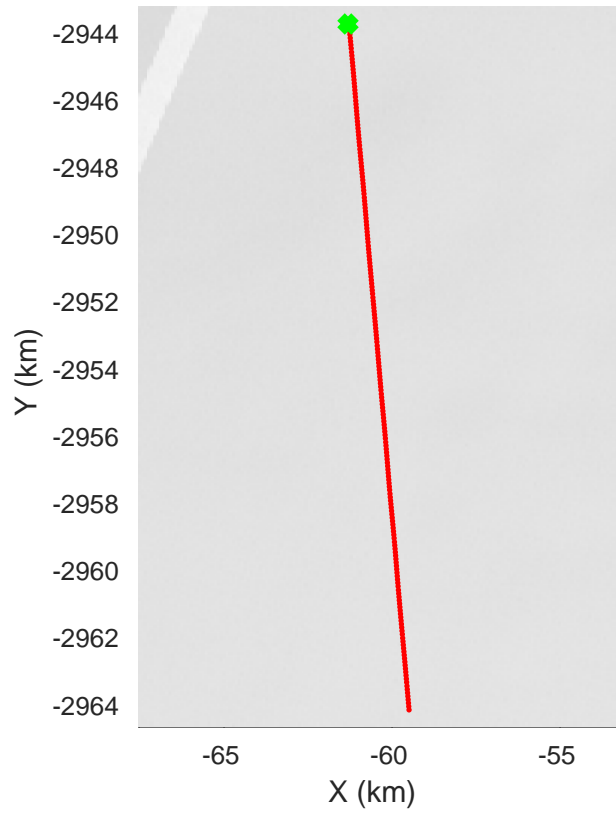
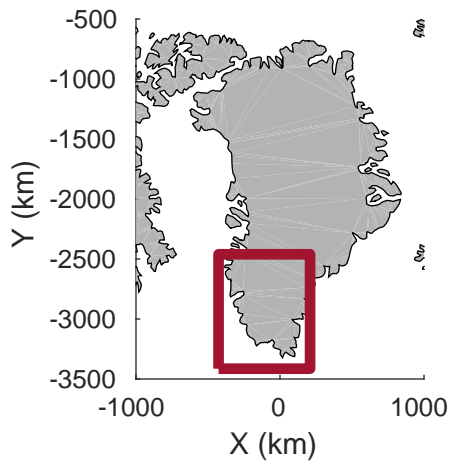
accum 2018_Greenland_P3: "ICESat-2 South" 20180429_01_131: 16:25:34.4 to 16:27:58.1 GPS






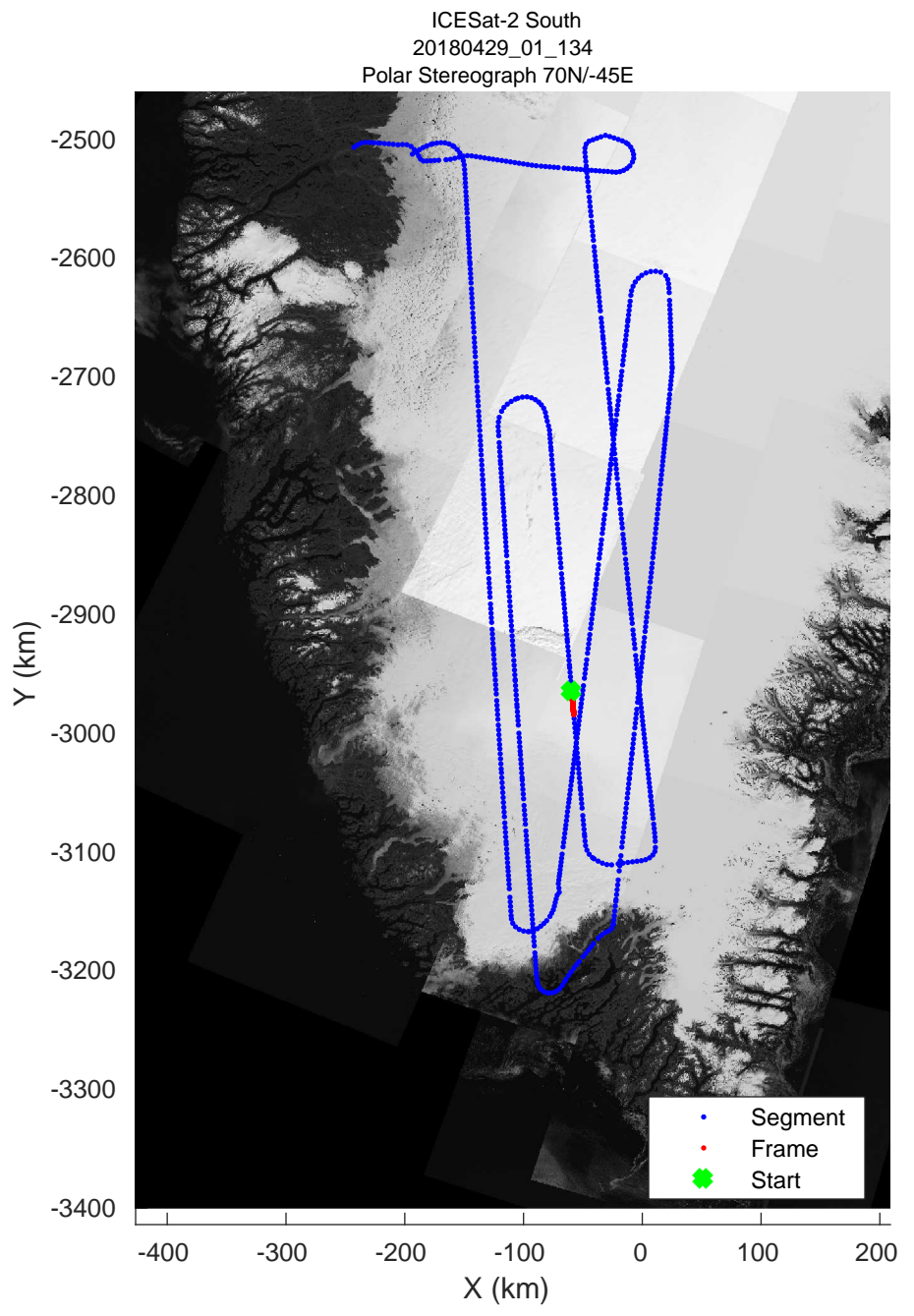
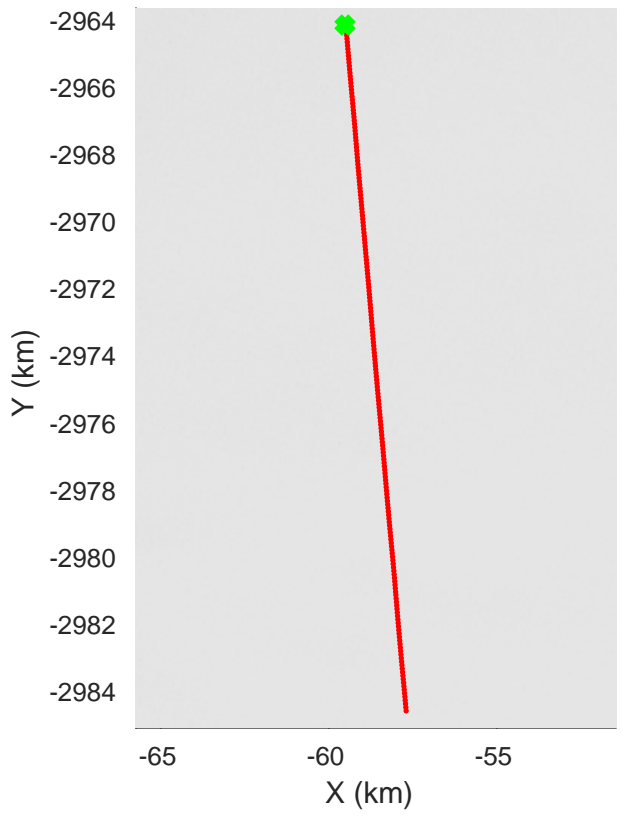
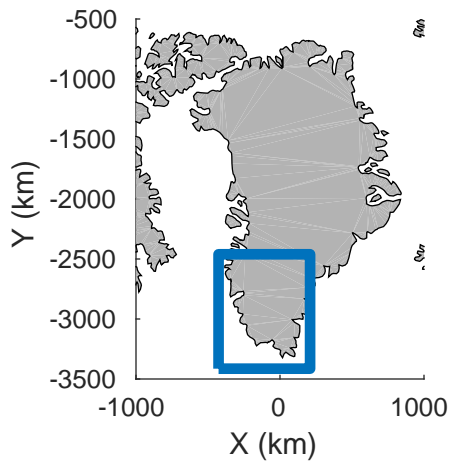
accum 2018_Greenland_P3: "ICESat-2 South" 20180429_01_132: 16:27:58.3 to 16:30:19.7 GPS






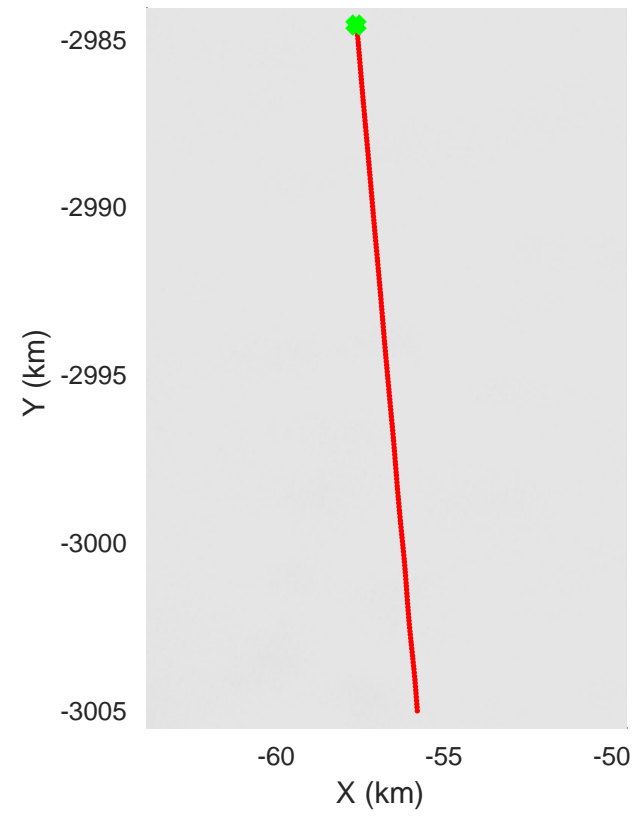
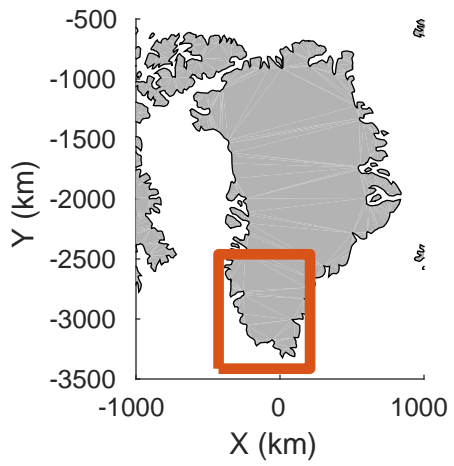
accum 2018_Greenland_P3: "ICESat-2 South" 20180429_01_133: 16:30:19.8 to 16:32:44.2 GPS



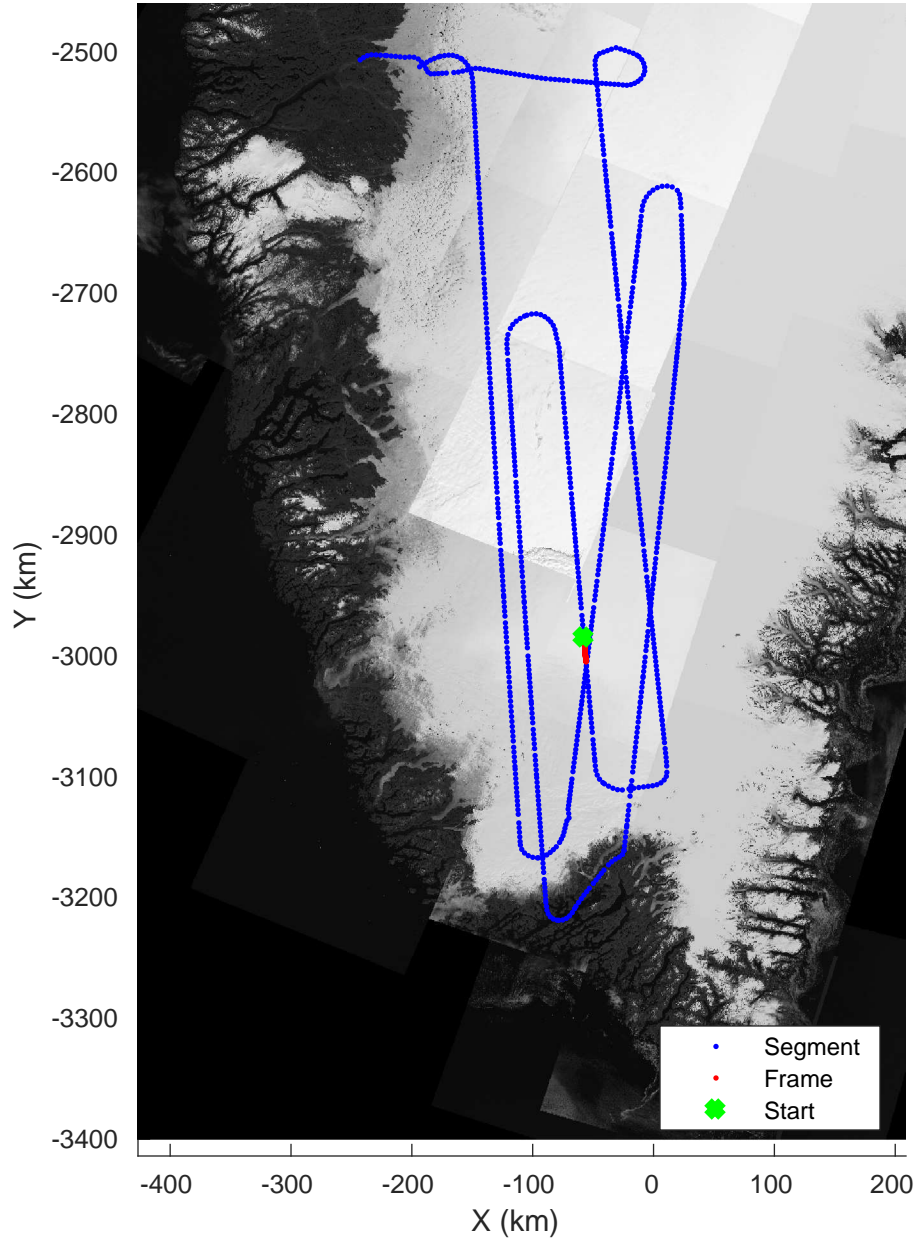


accum 2018_Greenland_P3: "ICESat-2 South" 20180429_01_134: 16:32:44.3 to 16:35:07.4 GPS




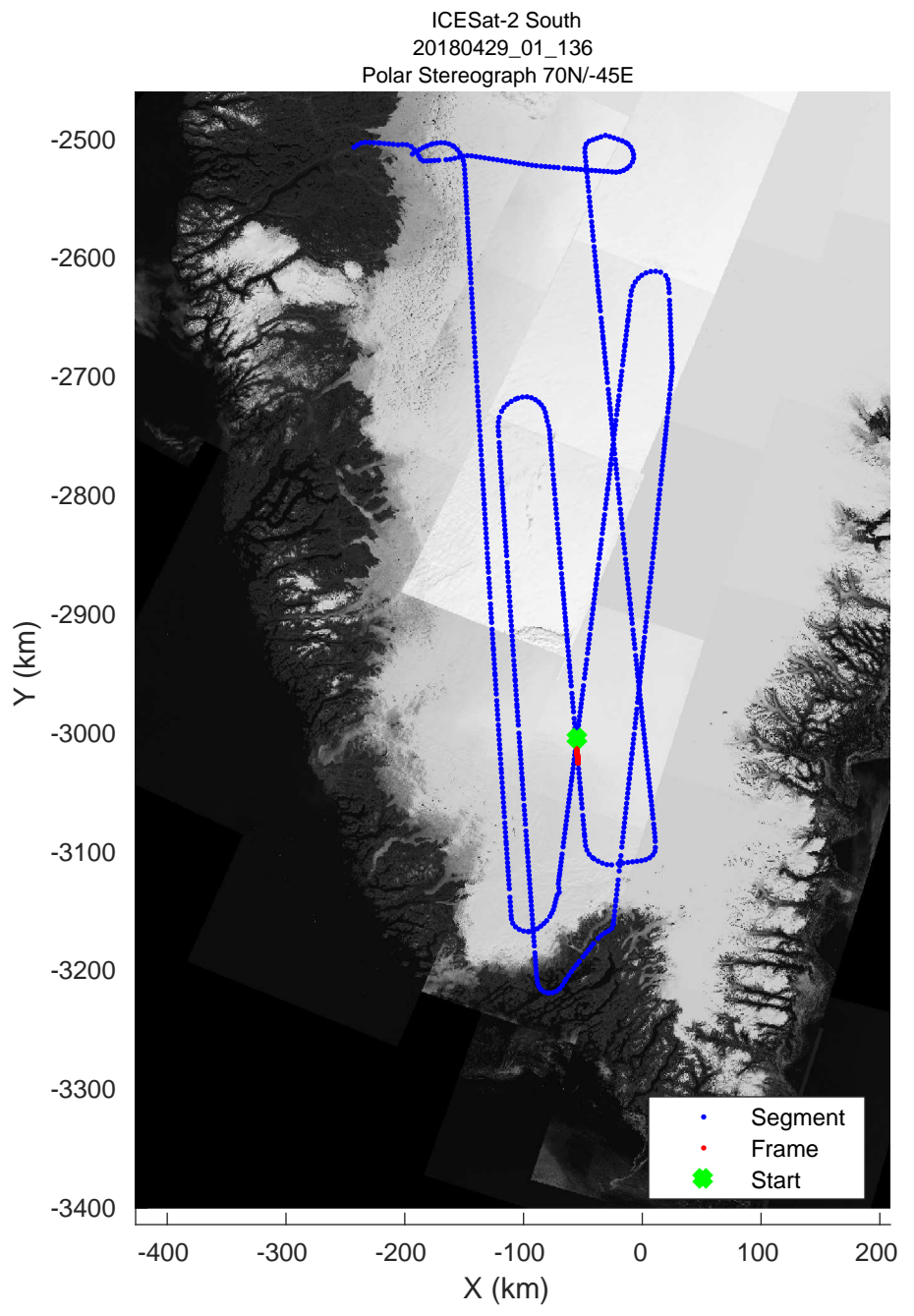
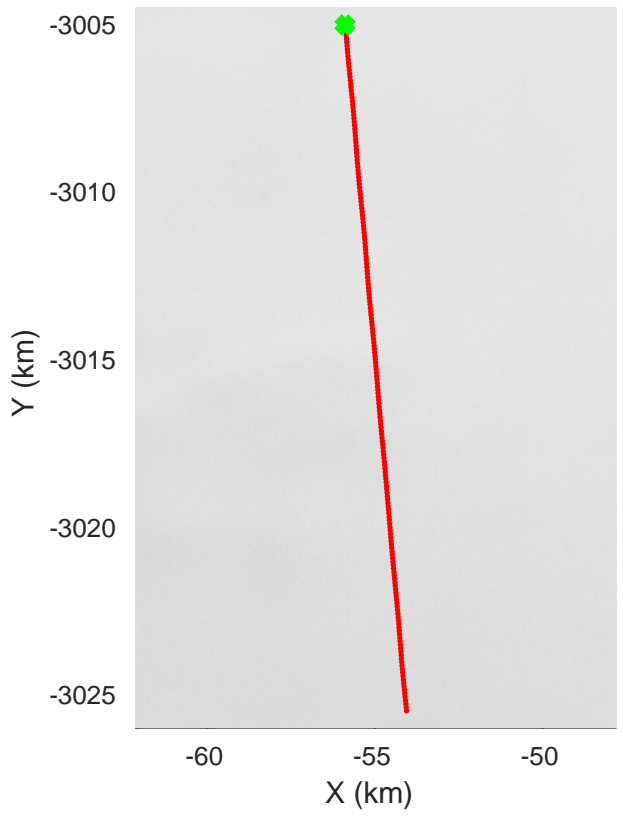
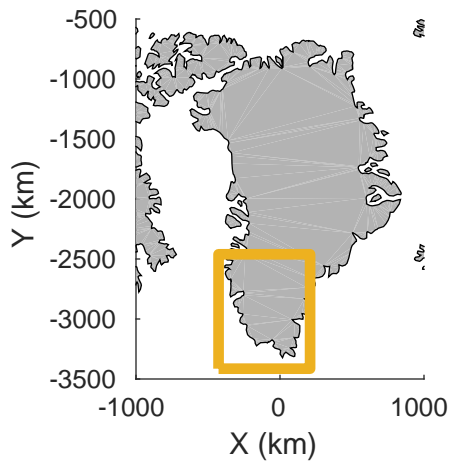


ICESat-2 South
20180429_01_135
Polar Stereograph 70N/-45E




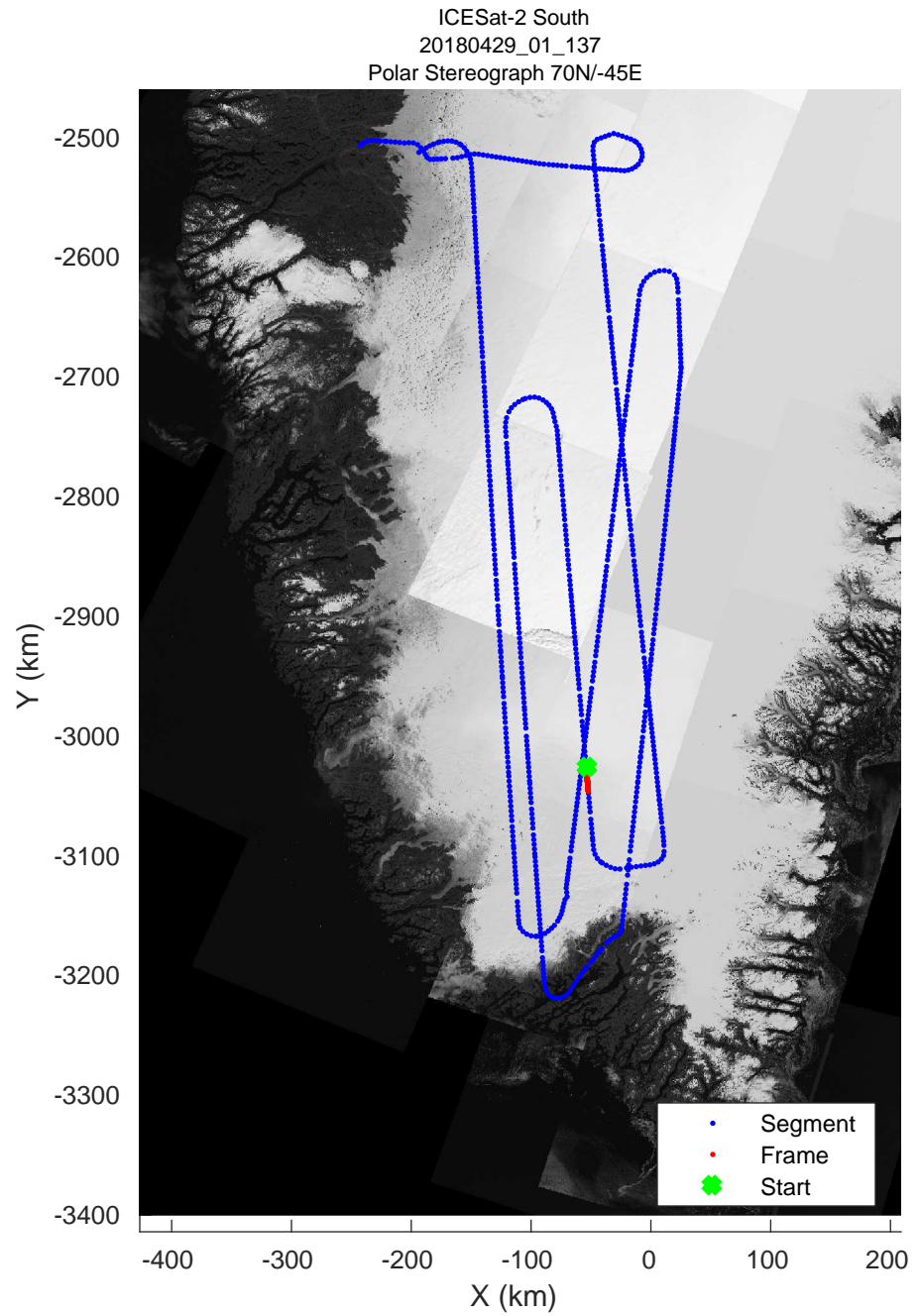

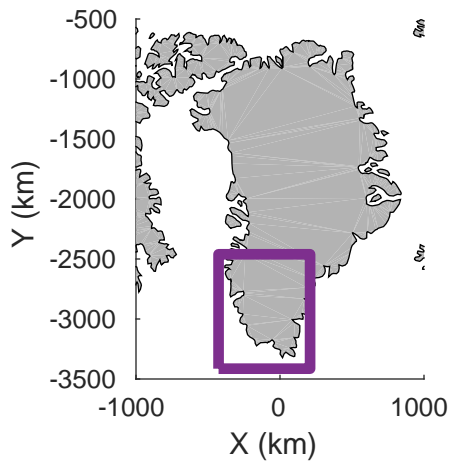
accum 2018_Greenland_P3: "ICESat-2 South" 20180429_01_135: 16:35:07.4 to 16:37:26.2 GPS






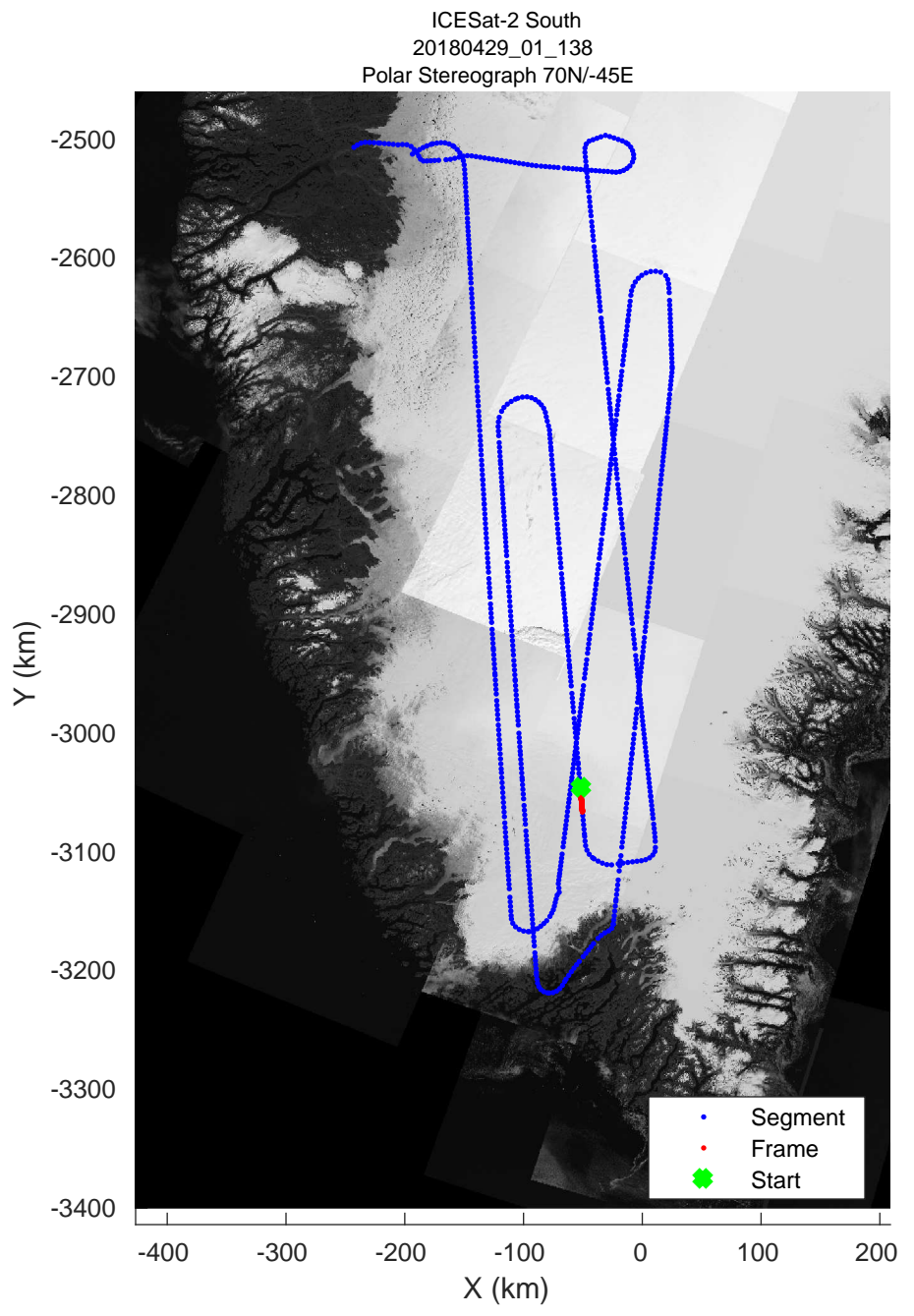
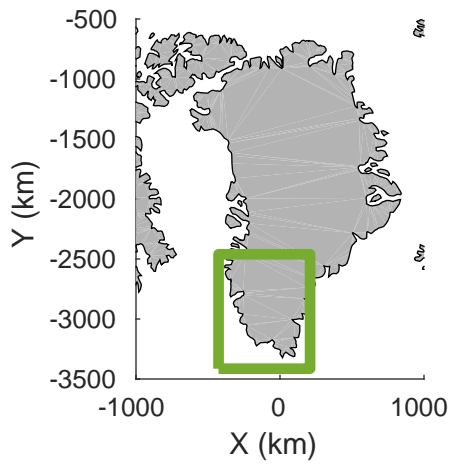
accum 2018_Greenland_P3: "ICESat-2 South" 20180429_01_136: 16:37:26.3 to 16:39:44.5 GPS






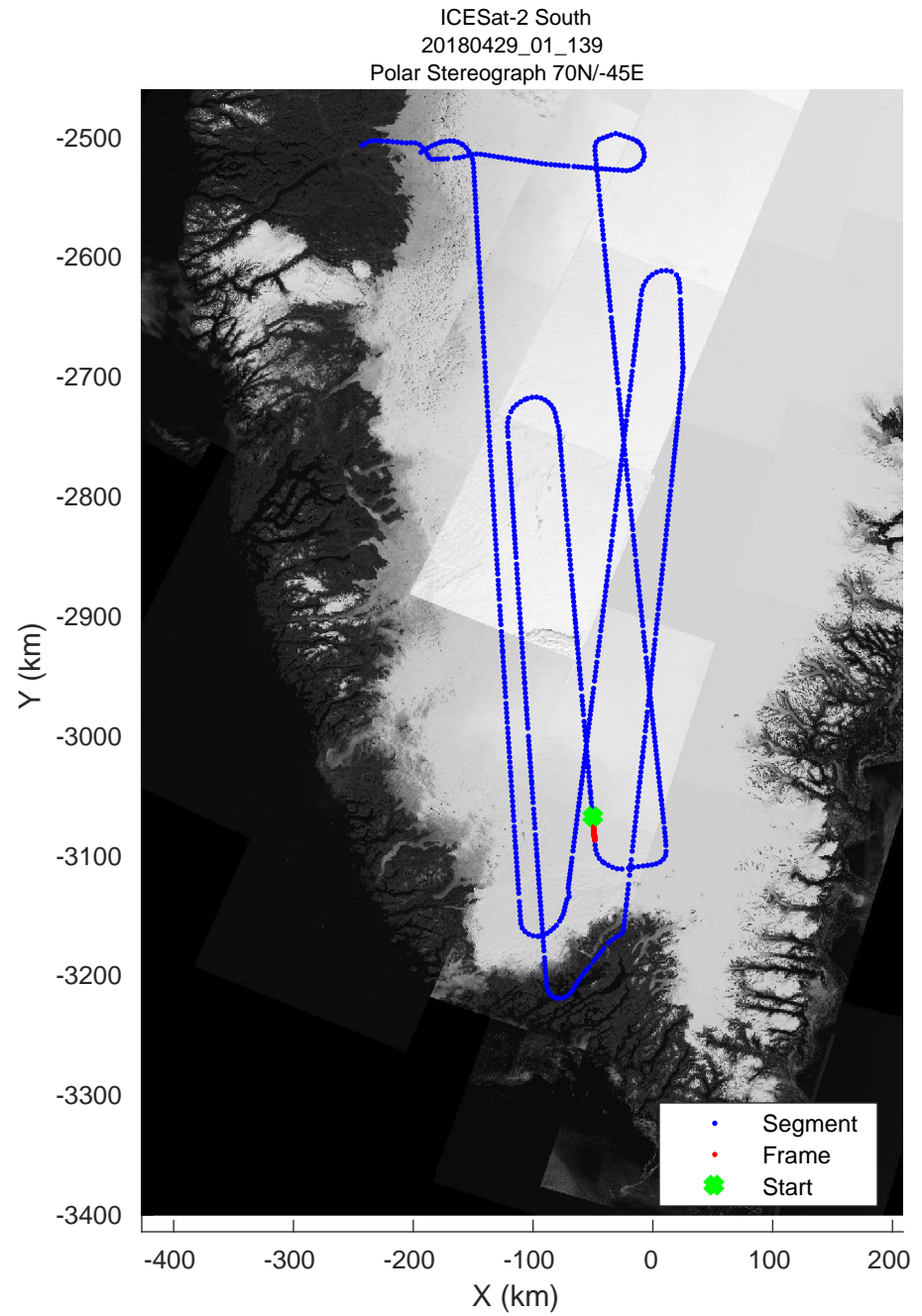
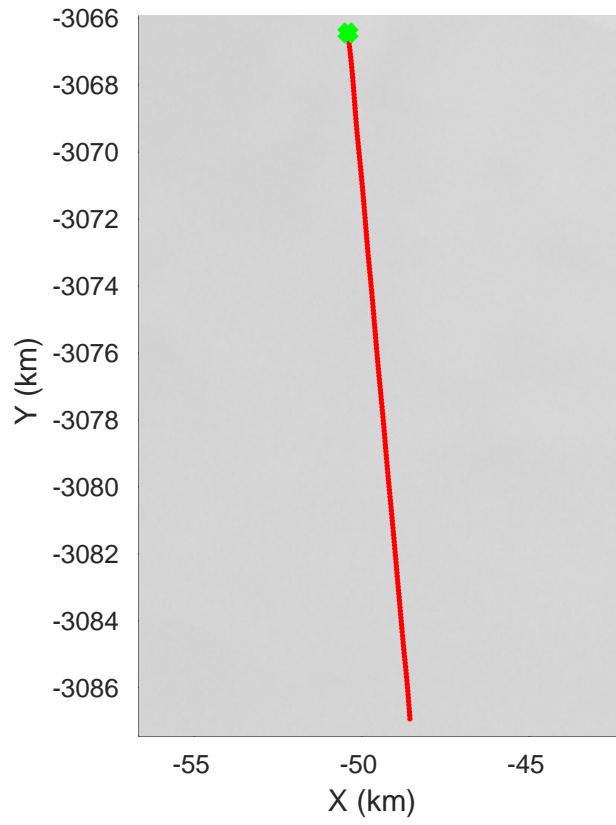
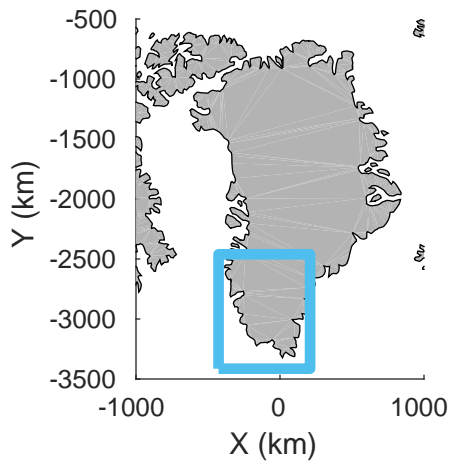
accum 2018_Greenland_P3: "ICESat-2 South" 20180429_01_137: 16:39:44.6 to 16:42:04.9 GPS






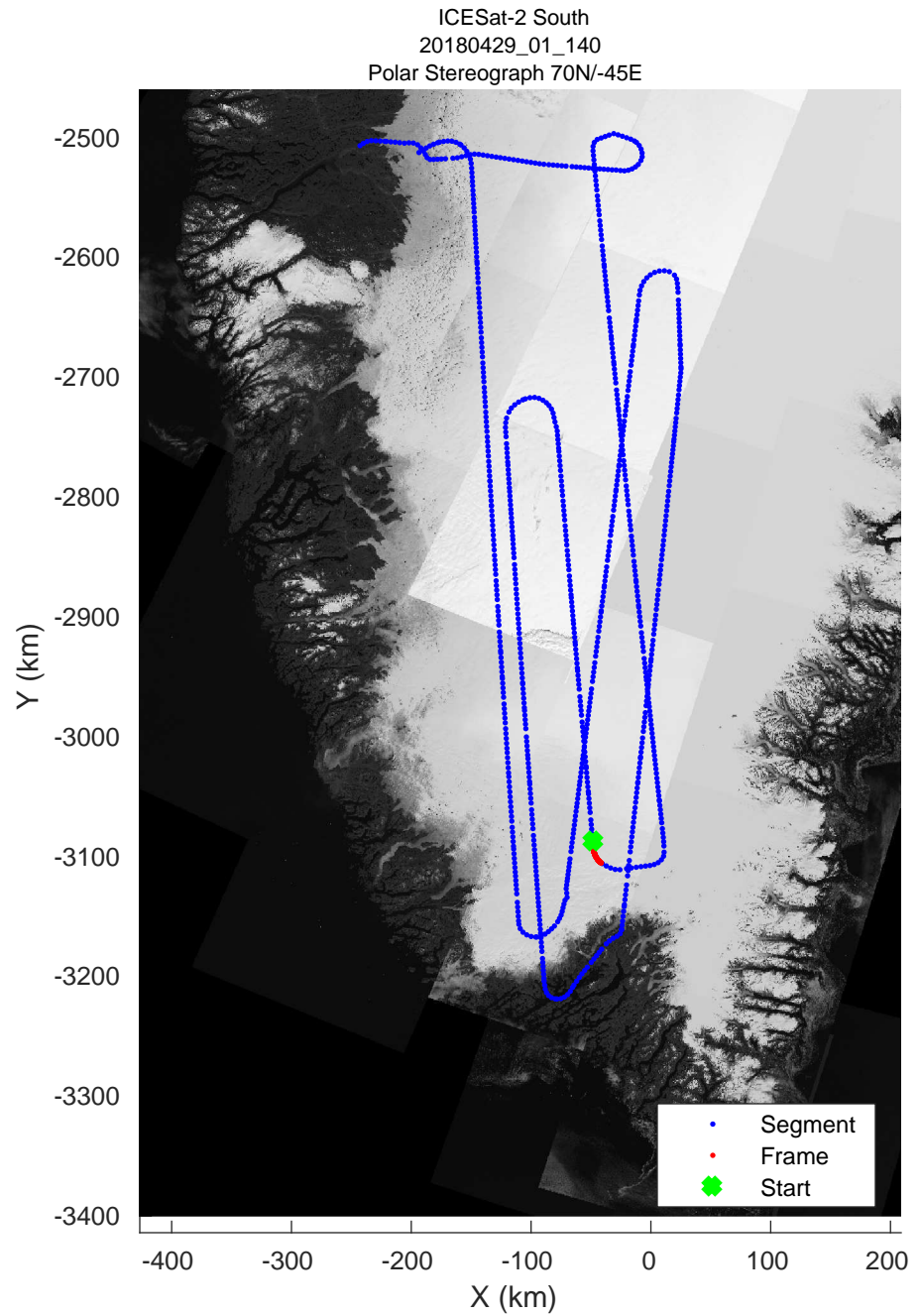
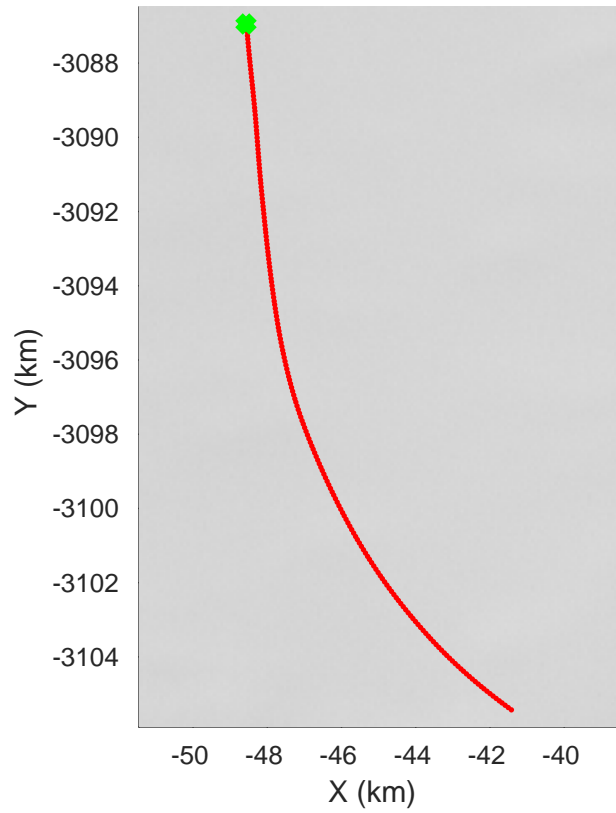
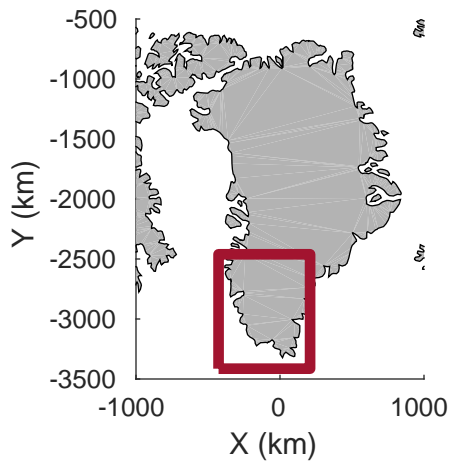
accum 2018_Greenland_P3: "ICESat-2 South" 20180429_01_138: 16:42:05.0 to 16:44:27.9 GPS






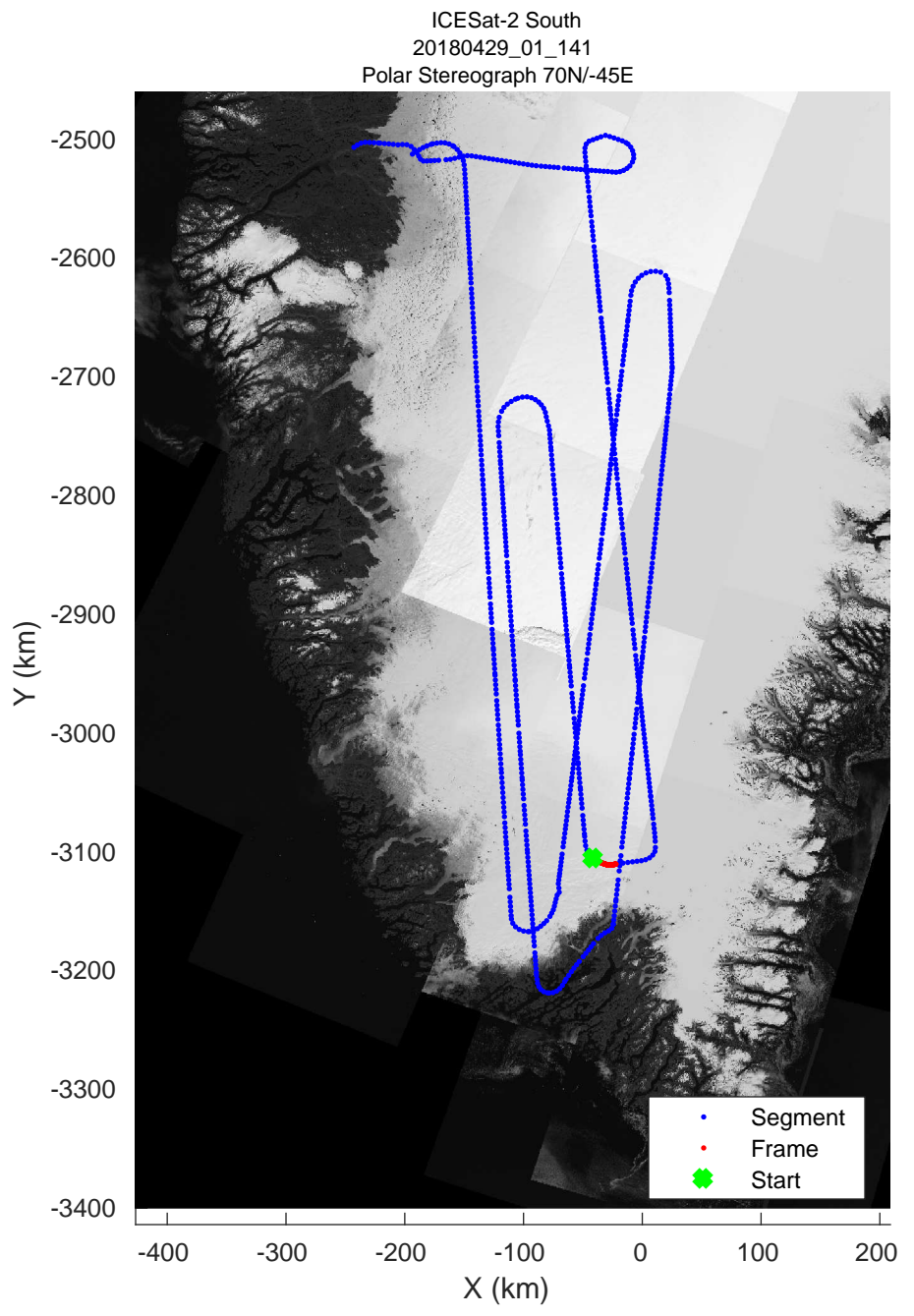
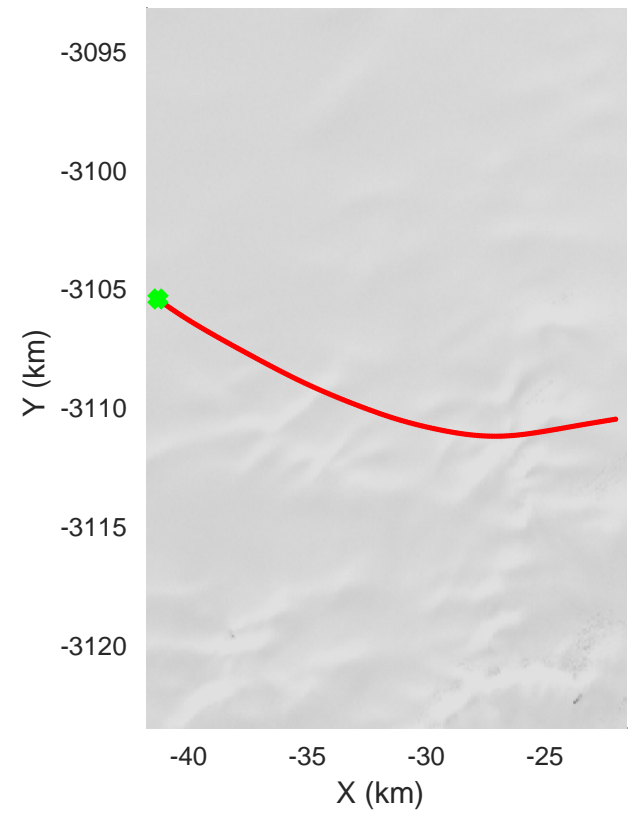
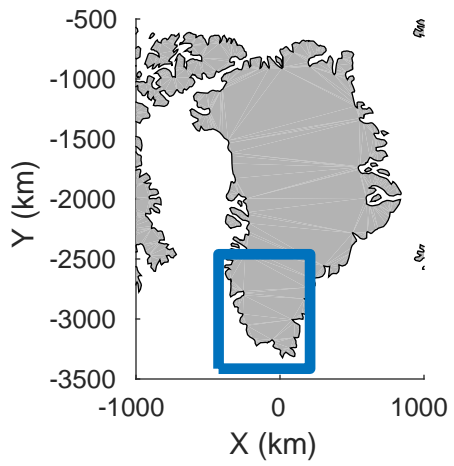
accum 2018_Greenland_P3: "ICESat-2 South" 20180429_01_139: 16:44:28.0 to 16:46:51.6 GPS






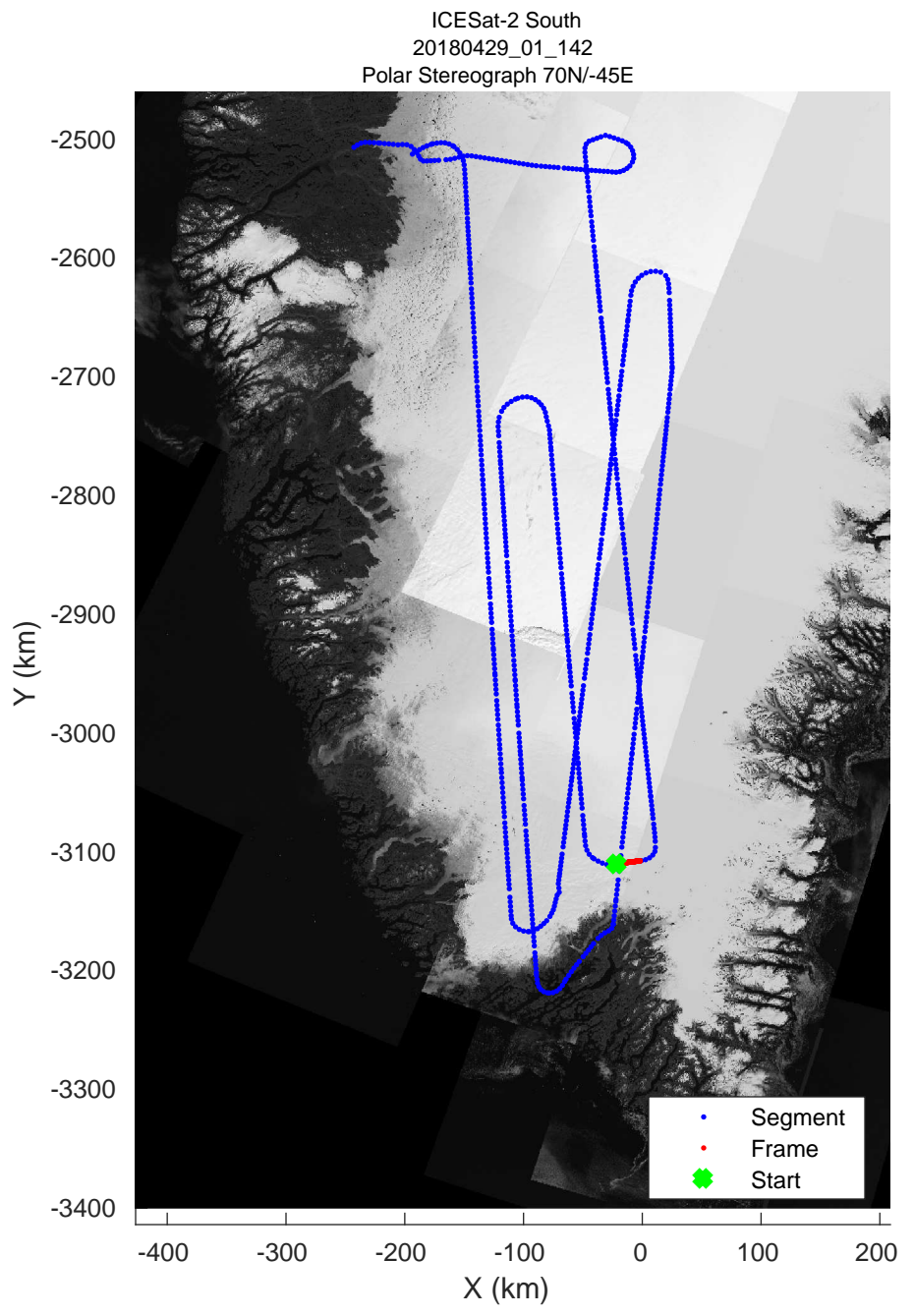
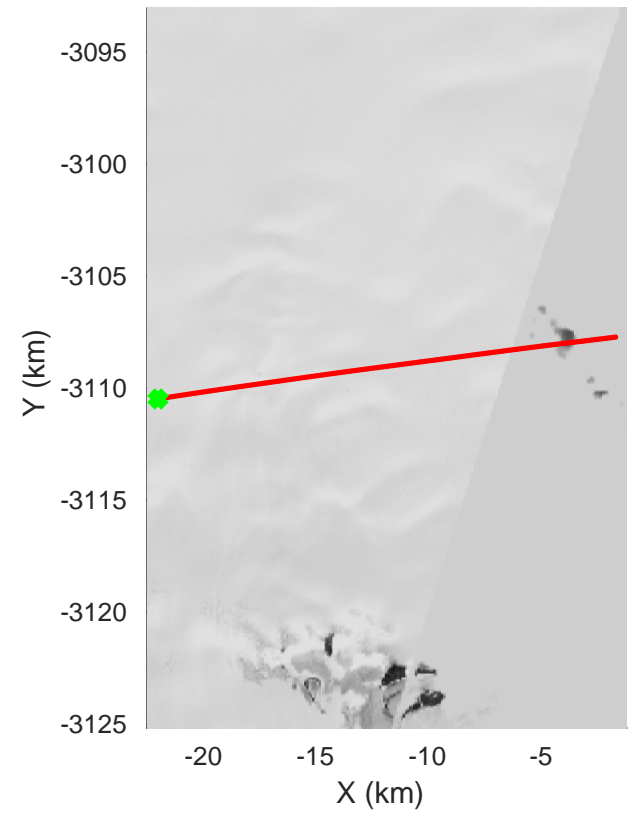
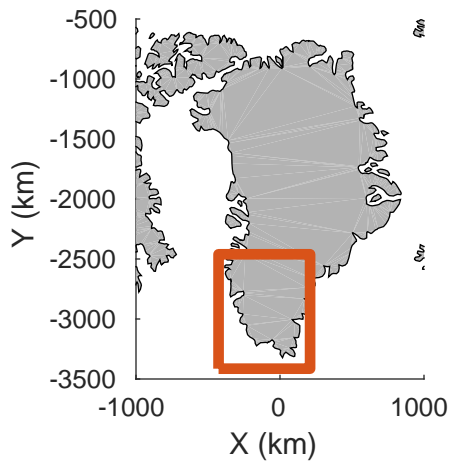
accum 2018_Greenland_P3: "ICESat-2 South" 20180429_01_140: 16:46:51.7 to 16:49:12.5 GPS






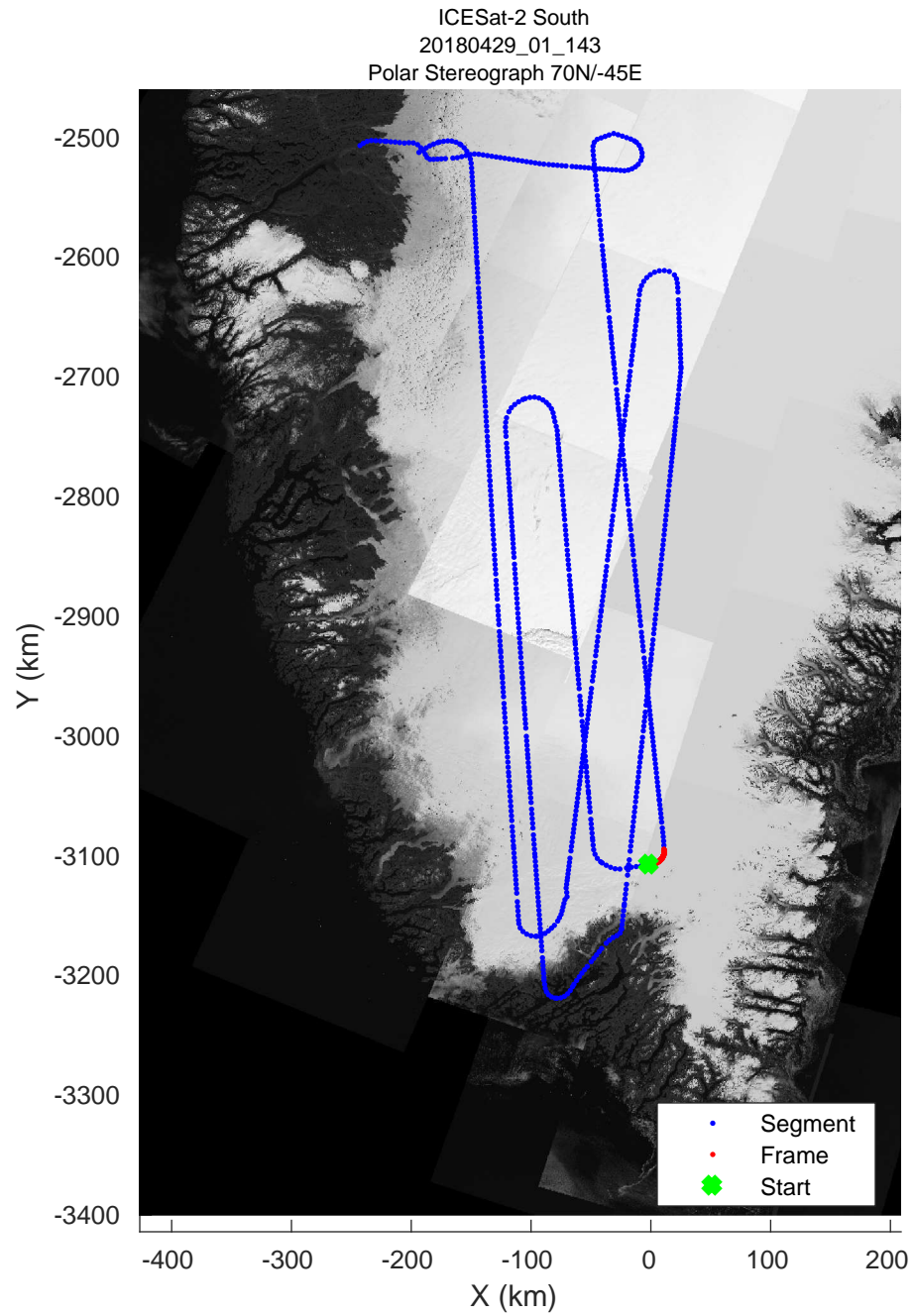
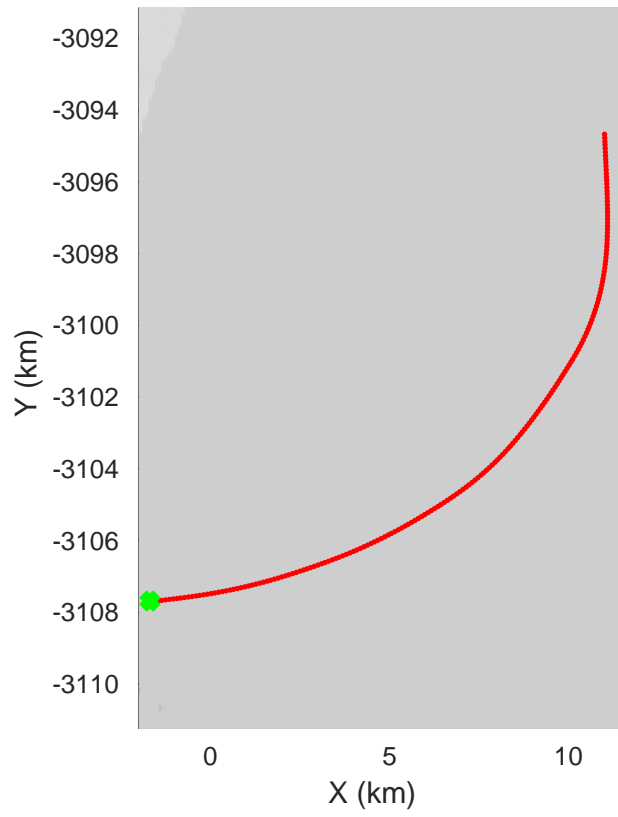
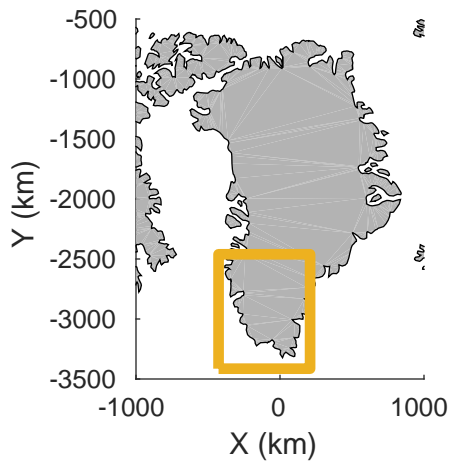
accum 2018_Greenland_P3: "ICESat-2 South" 20180429_01_141: 16:49:12.7 to 16:51:32.4 GPS






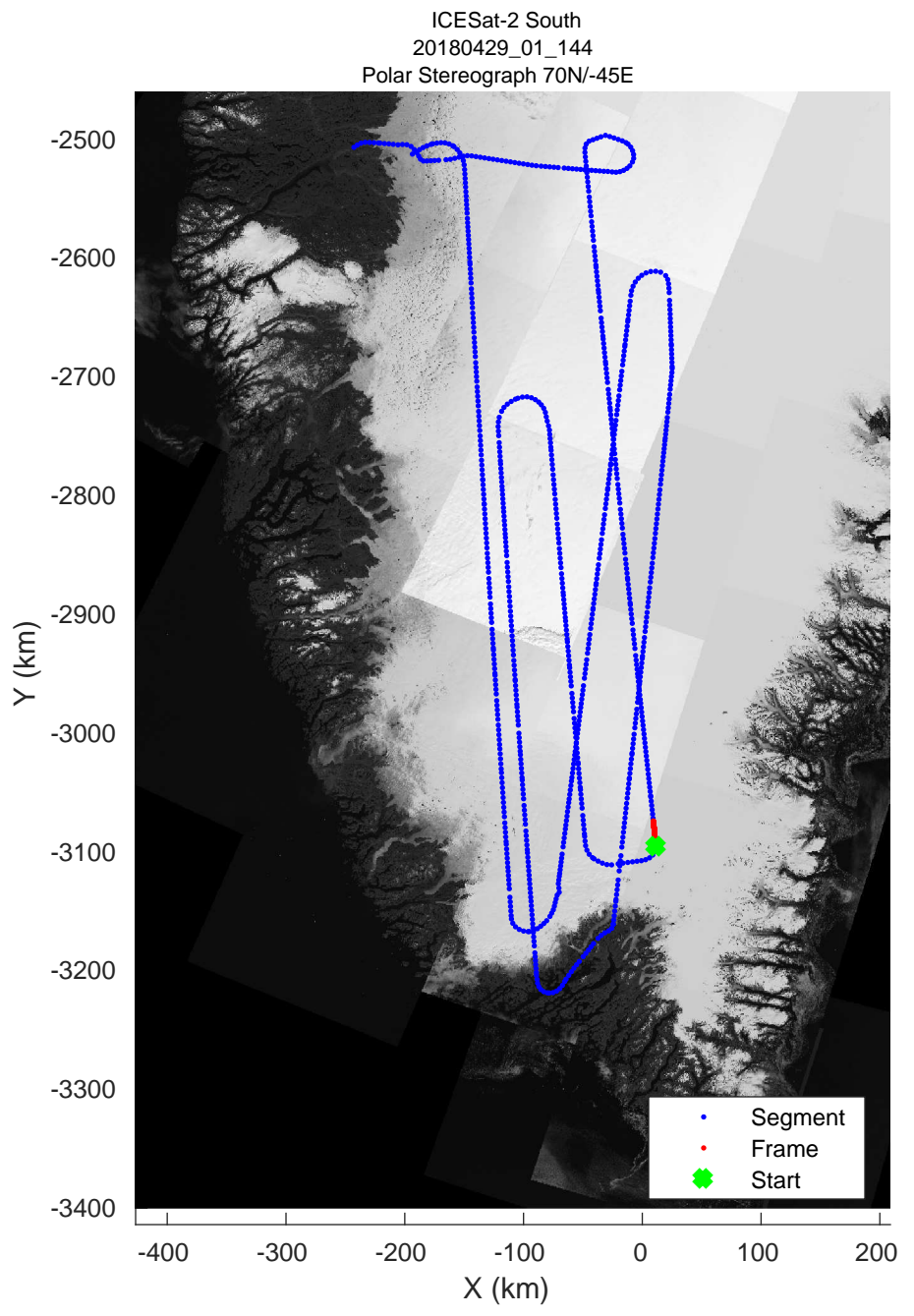
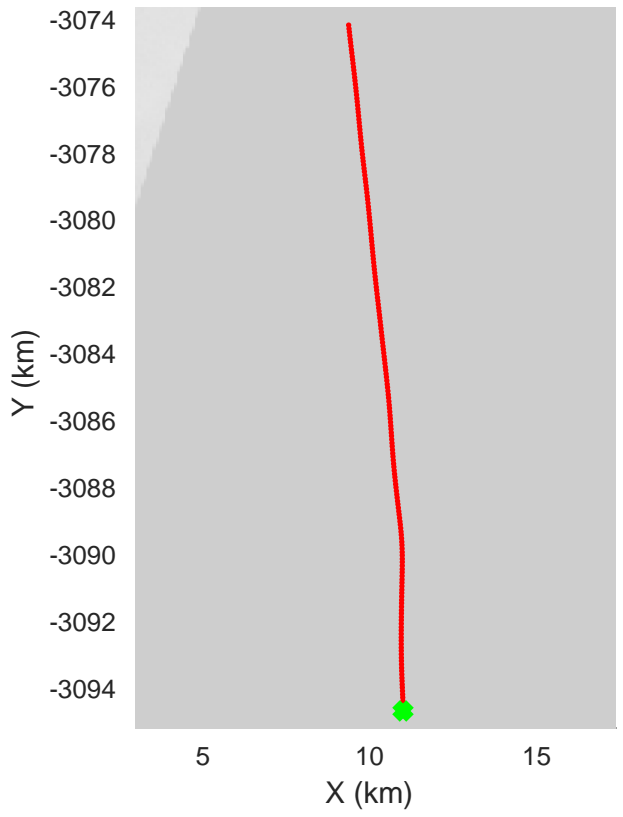
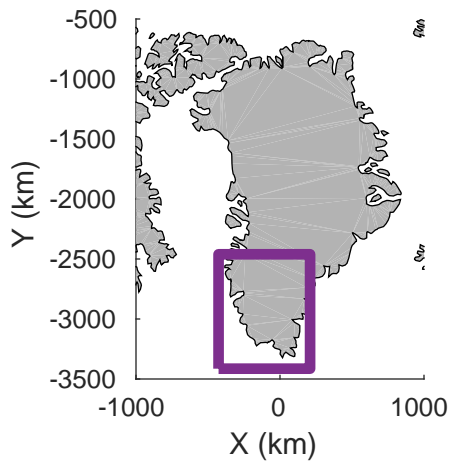
accum 2018_Greenland_P3: "ICESat-2 South" 20180429_01_142: 16:51:32.5 to 16:53:53.2 GPS






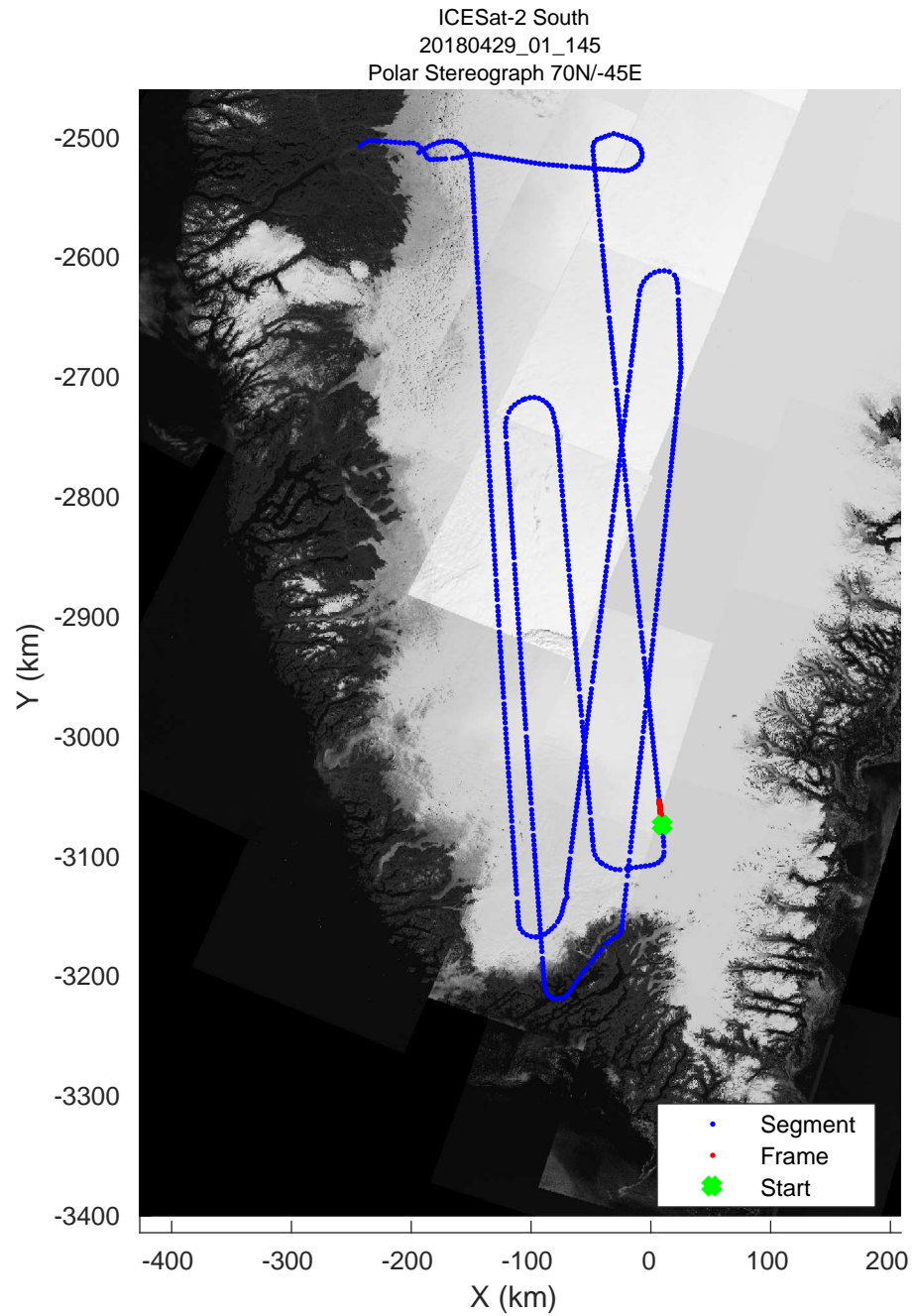
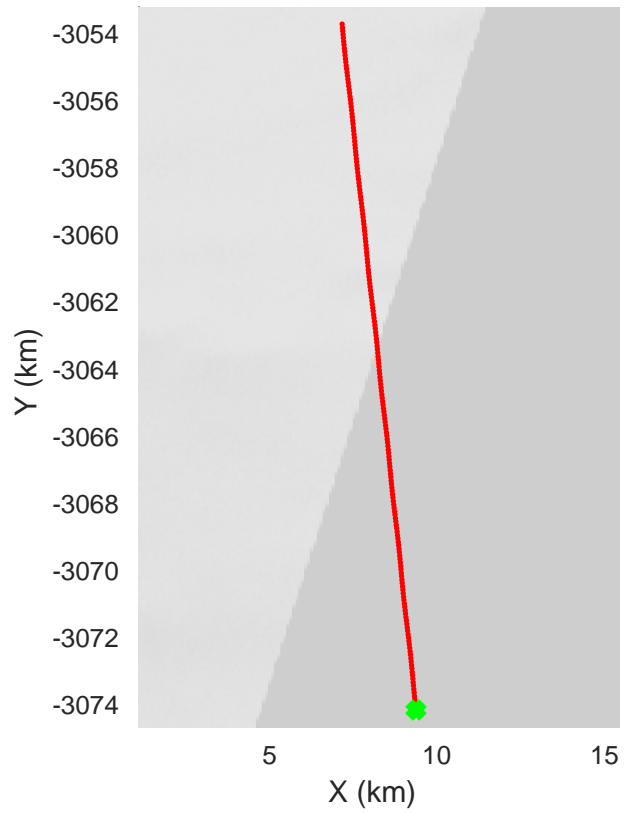
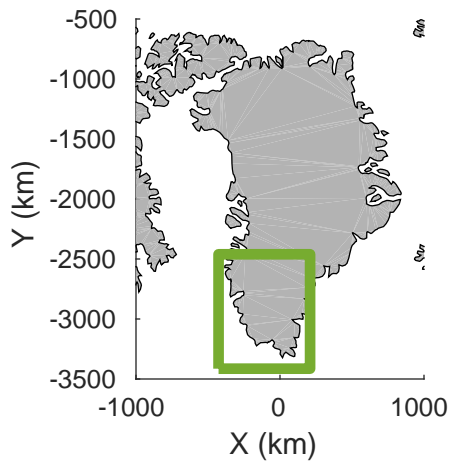
accum 2018_Greenland_P3: "ICESat-2 South" 20180429_01_143: 16:53:53.3 to 16:56:29.2 GPS






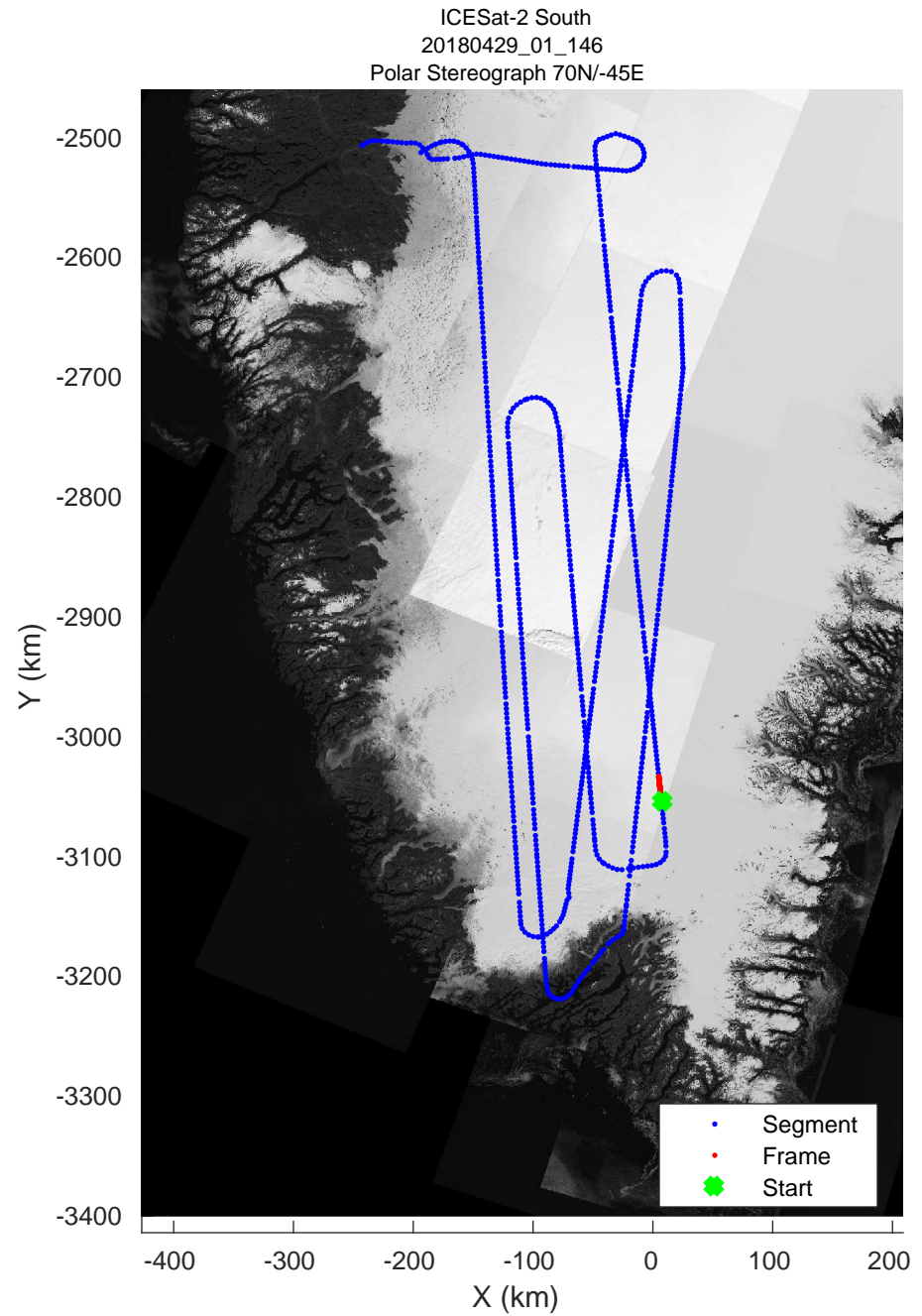
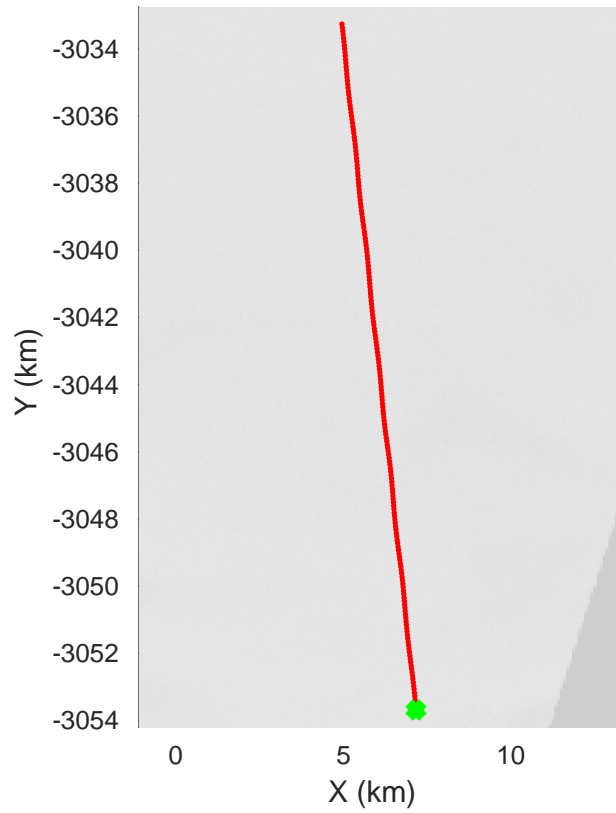
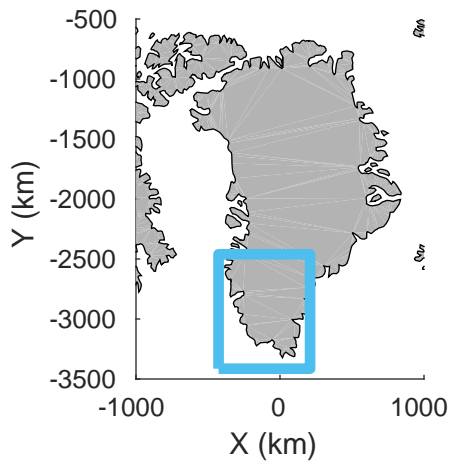
accum 2018_Greenland_P3: "ICESat-2 South" 20180429_01_144: 16:56:29.4 to 16:59:03.0 GPS






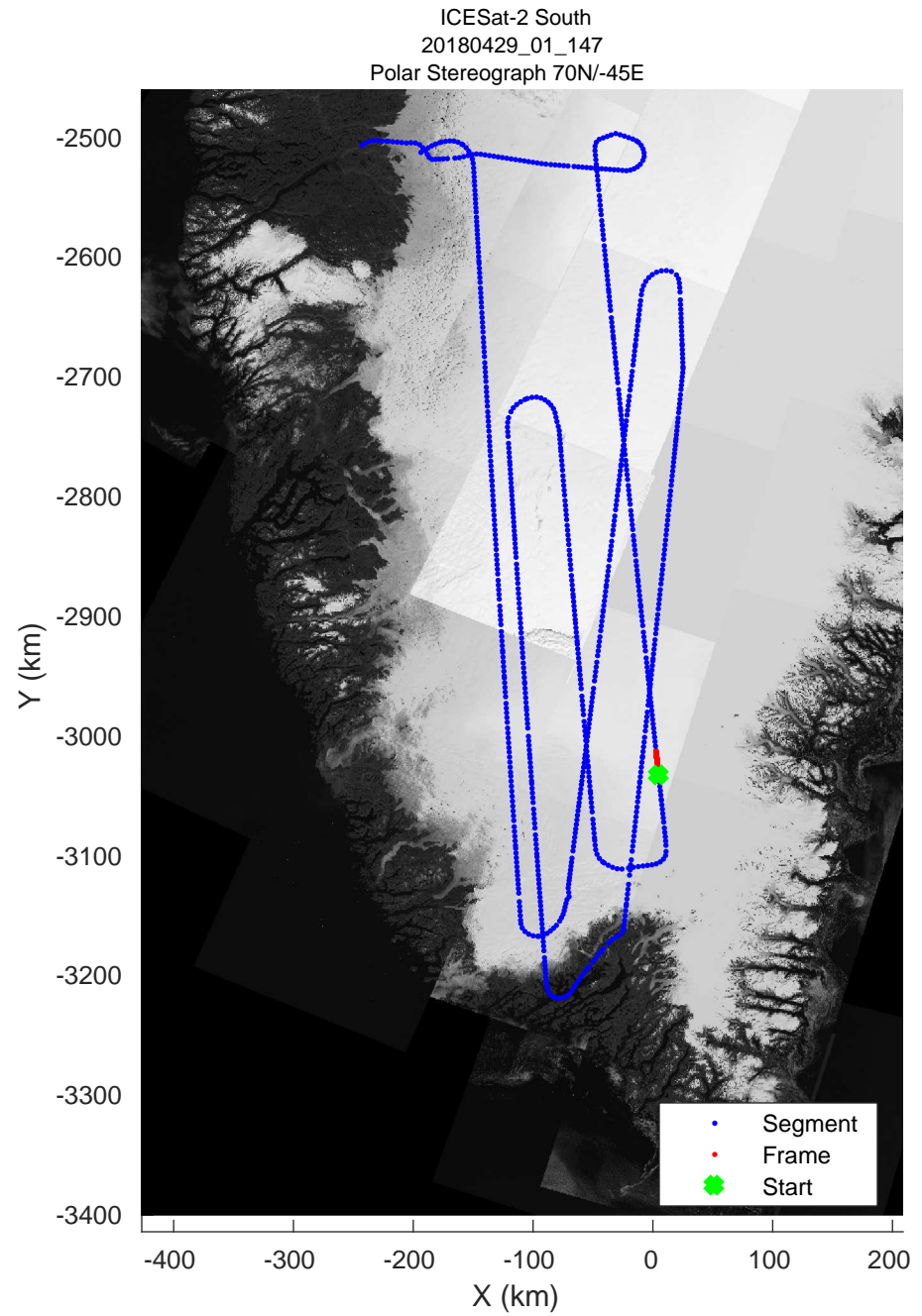
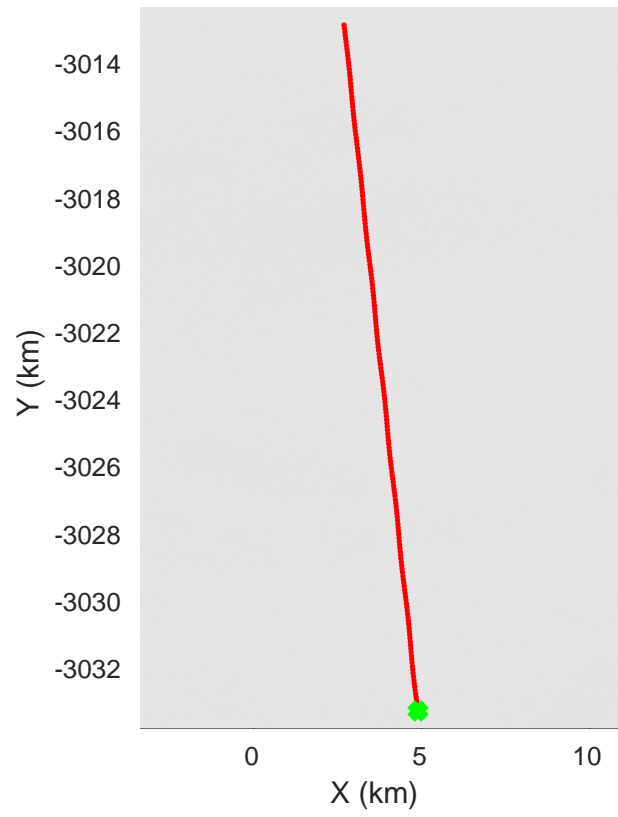
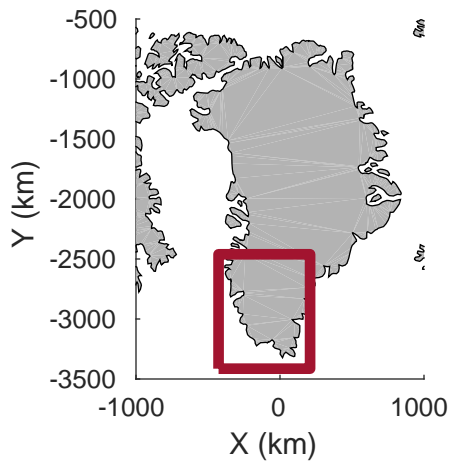
accum 2018_Greenland_P3: "ICESat-2 South" 20180429_01_145: 16:59:03.1 to 17:01:35.2 GPS






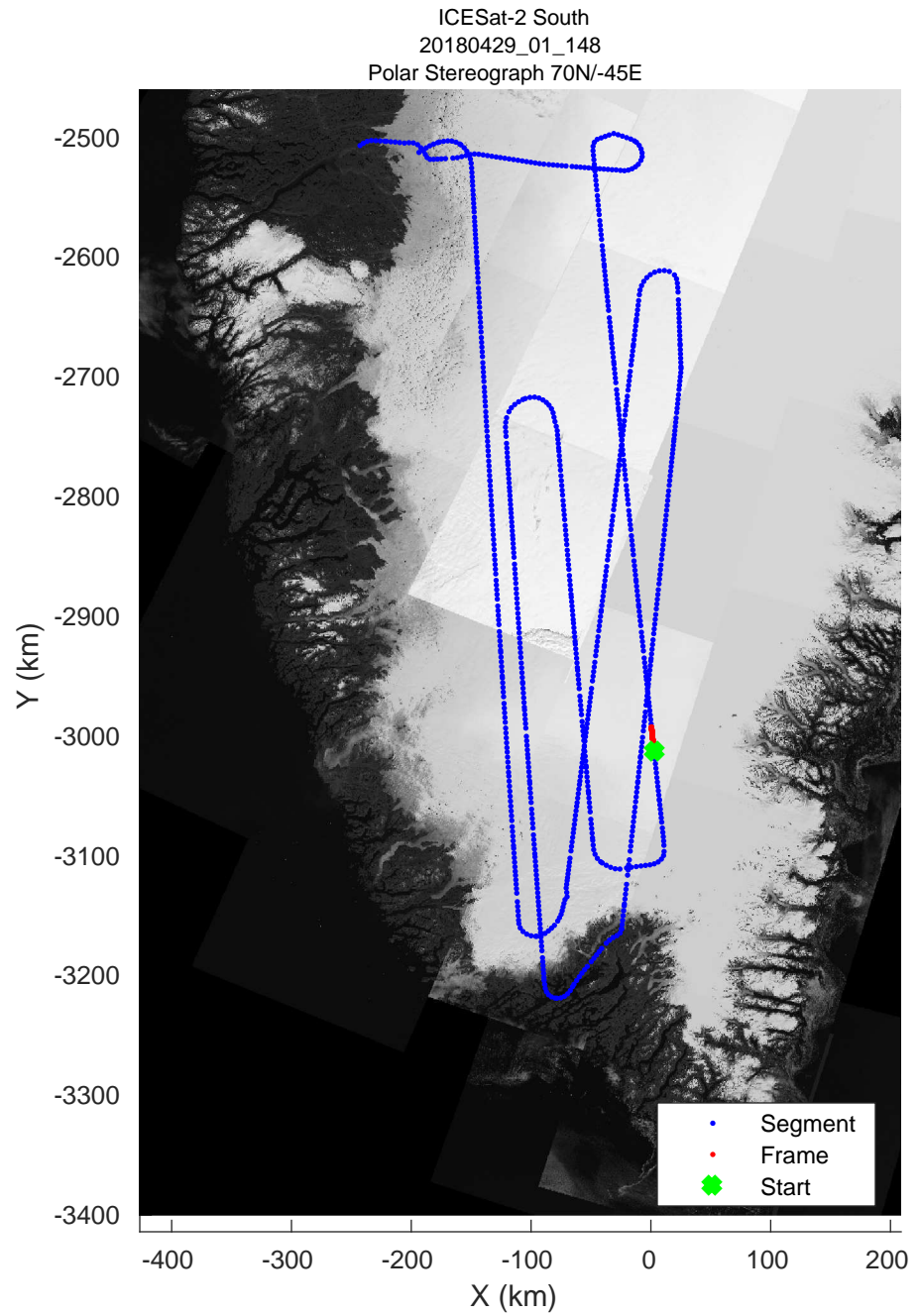
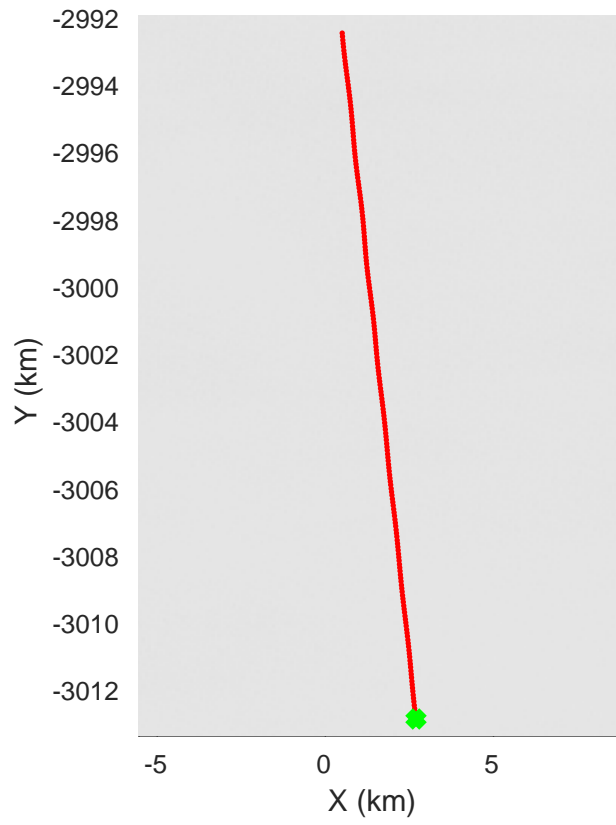
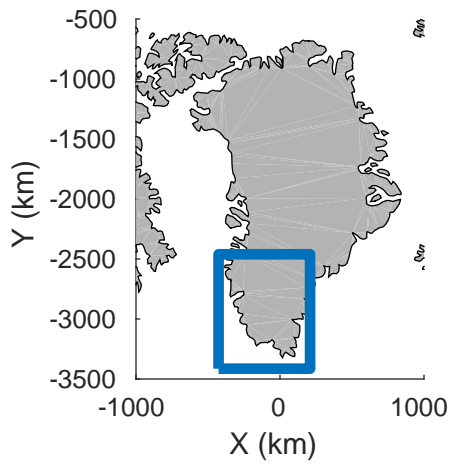
accum 2018_Greenland_P3: "ICESat-2 South" 20180429_01_146: 17:01:35.3 to 17:04:06.1 GPS






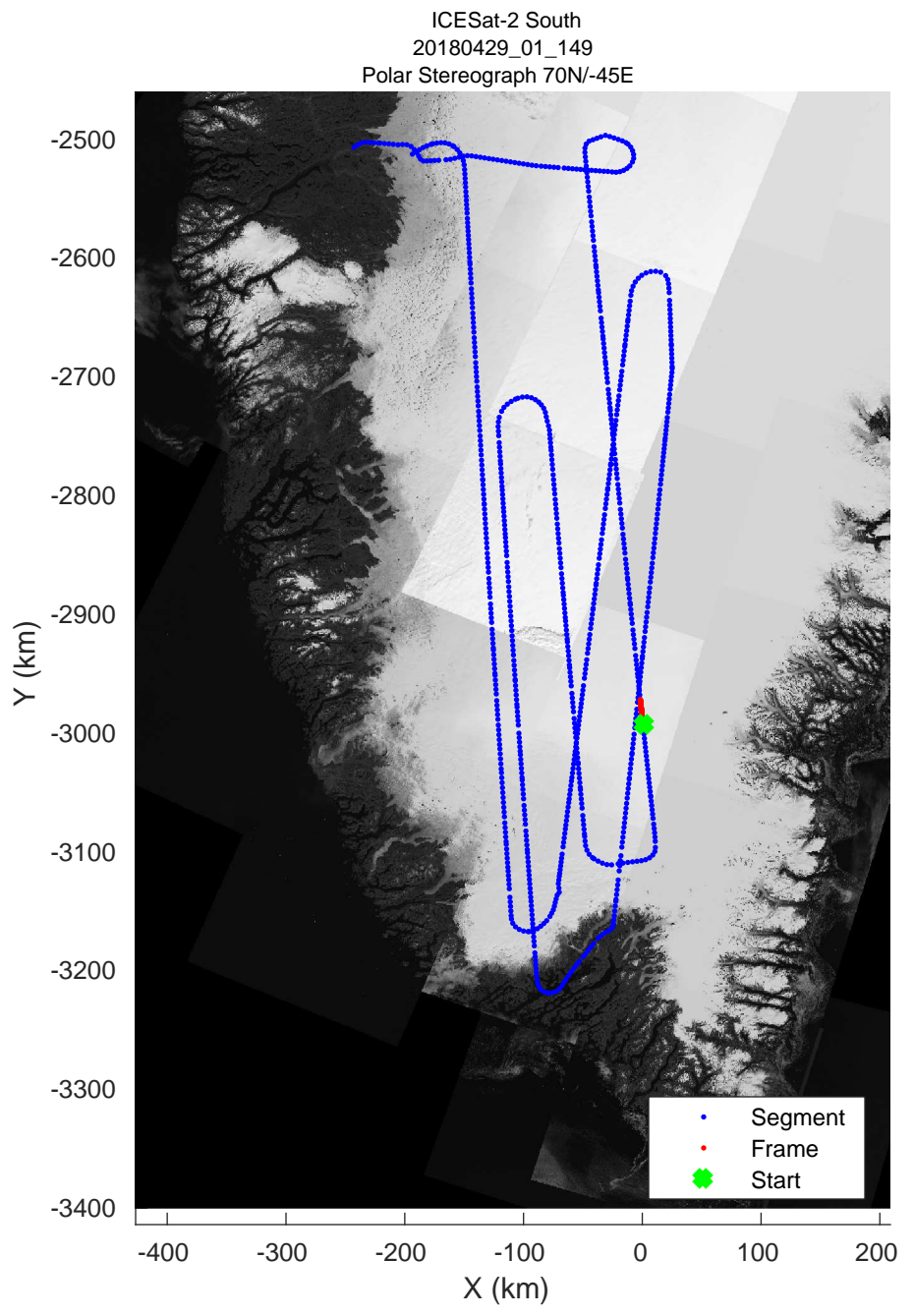
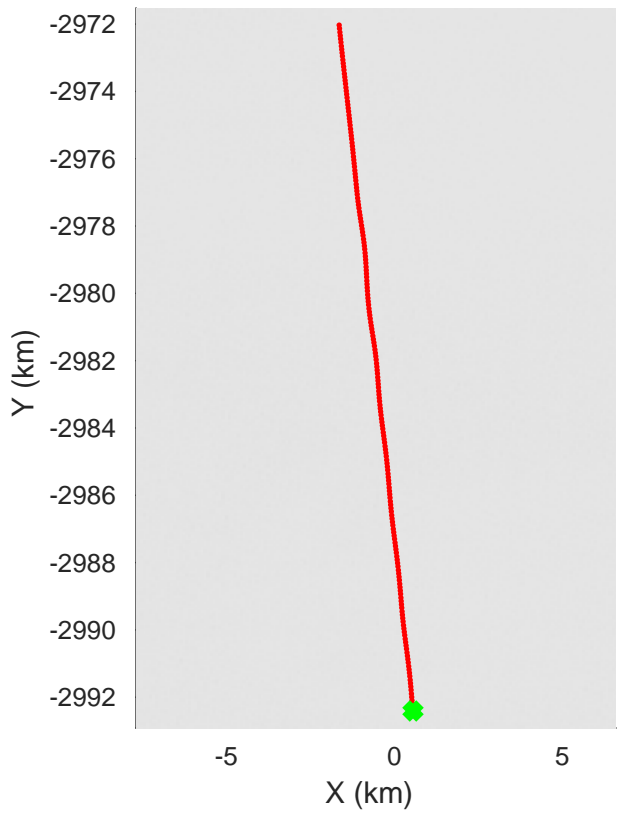
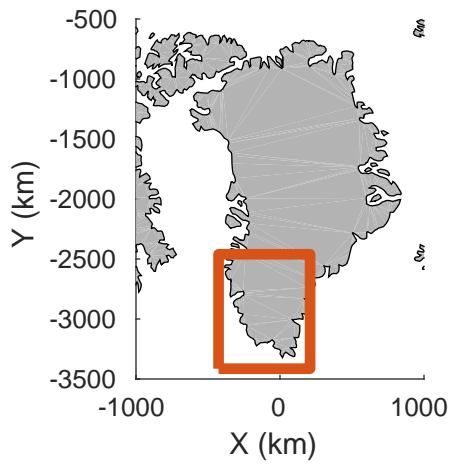
accum 2018_Greenland_P3: "ICESat-2 South" 20180429_01_147: 17:04:06.2 to 17:06:33.7 GPS






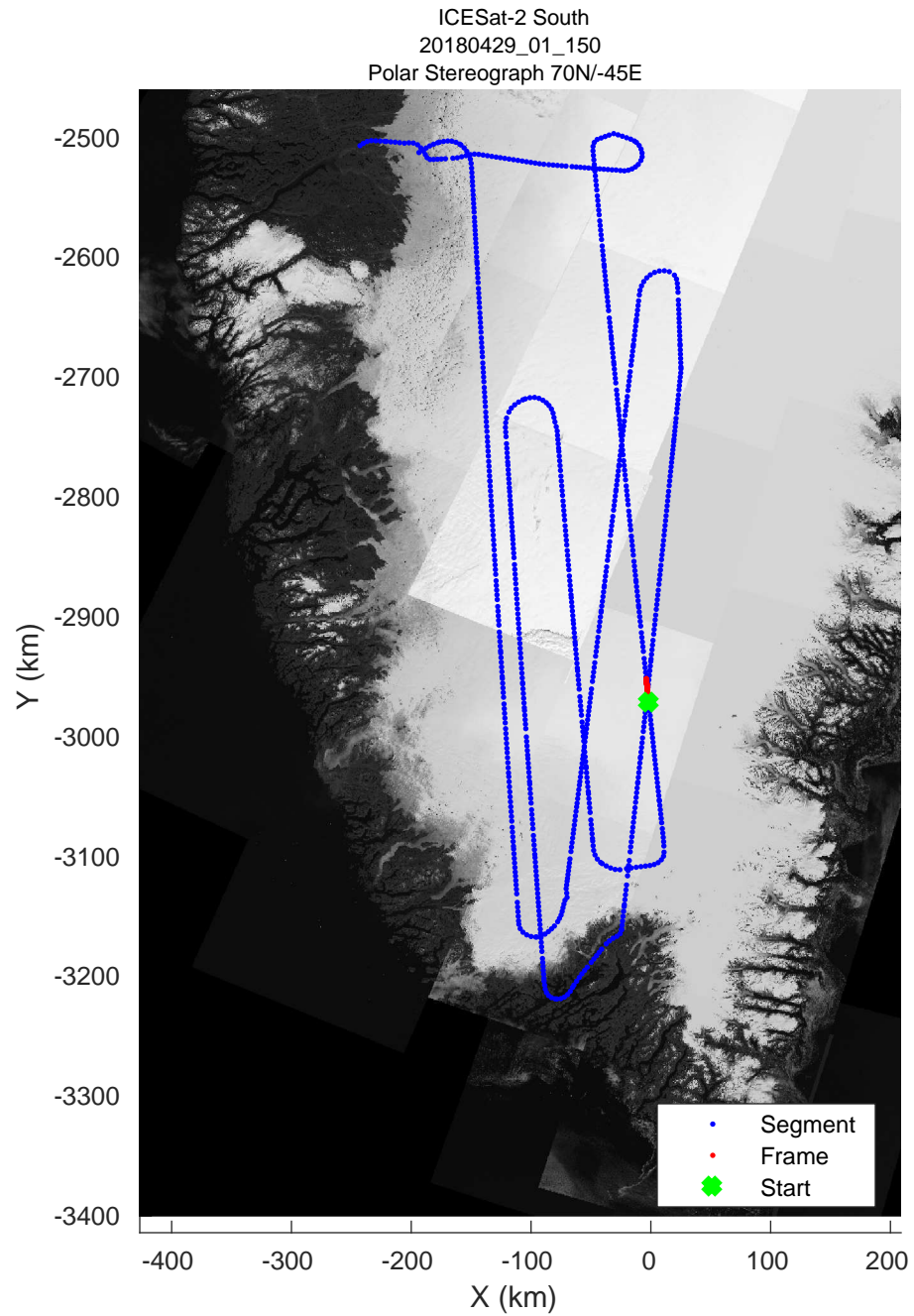
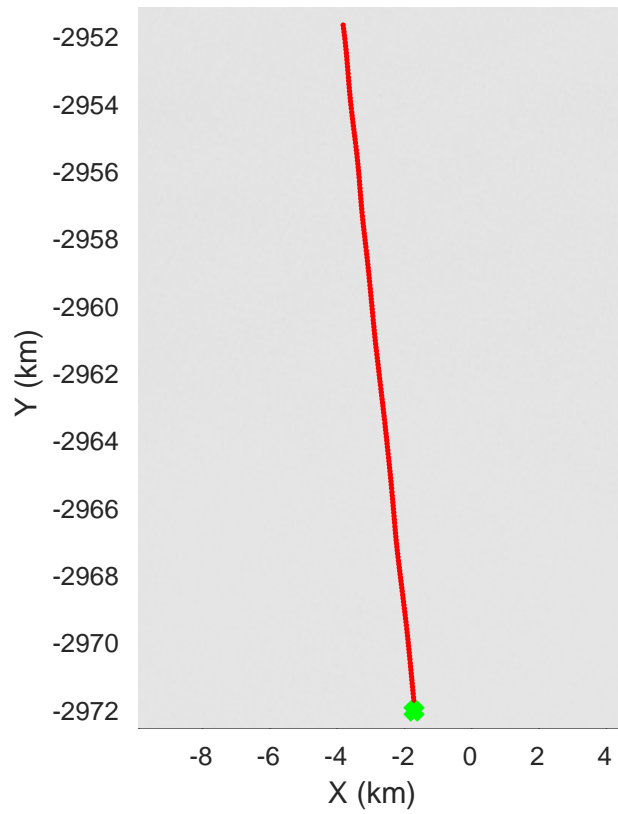
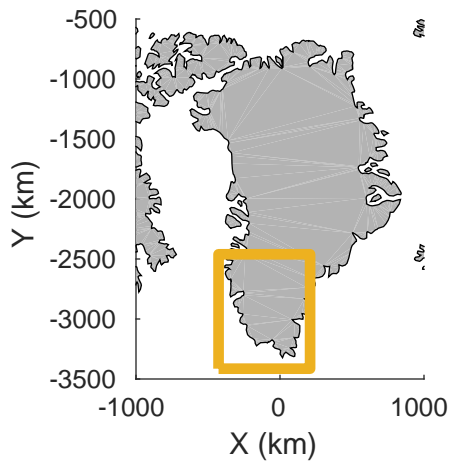
accum 2018_Greenland_P3: "ICESat-2 South" 20180429_01_148: 17:06:33.9 to 17:09:02.2 GPS






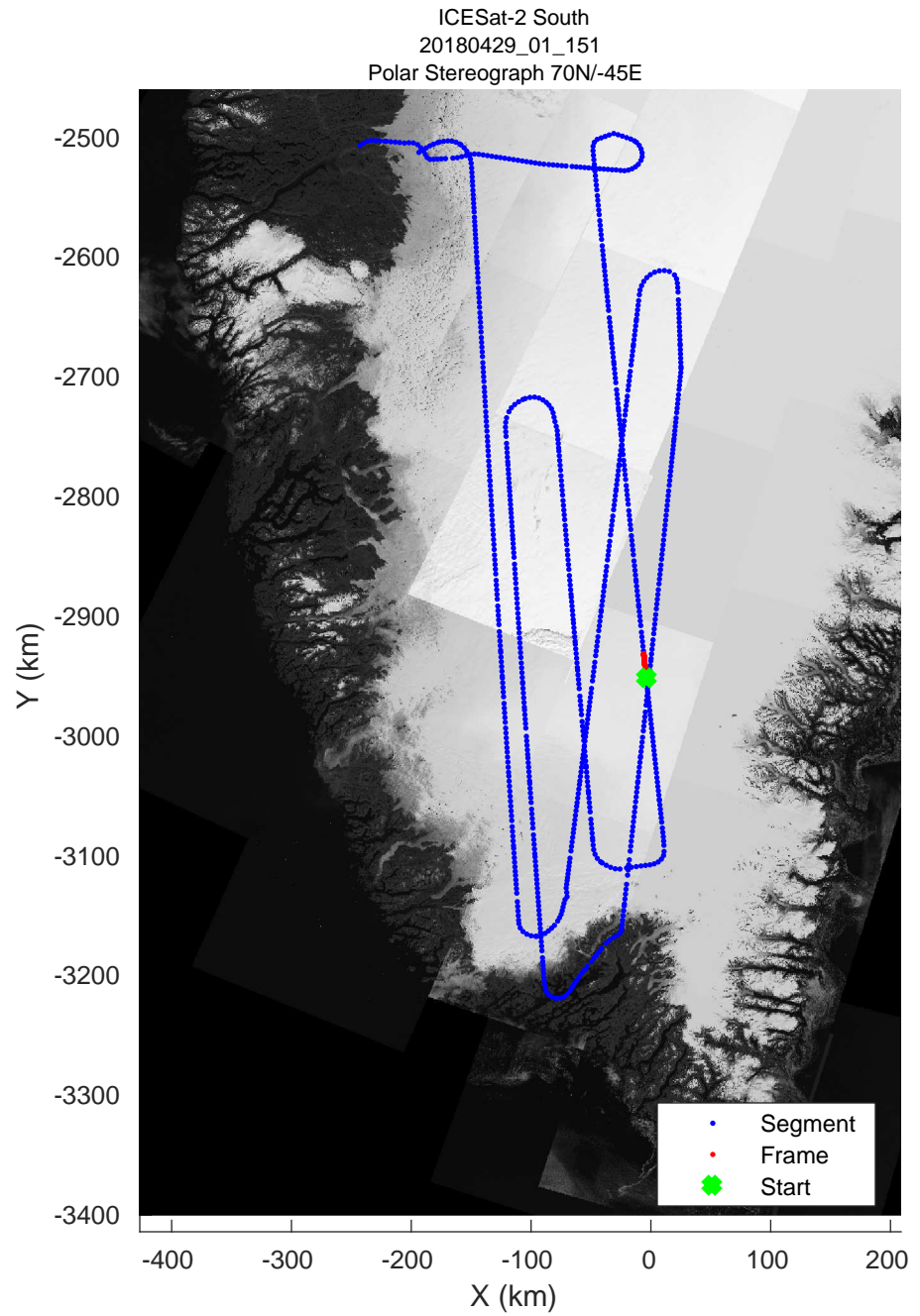
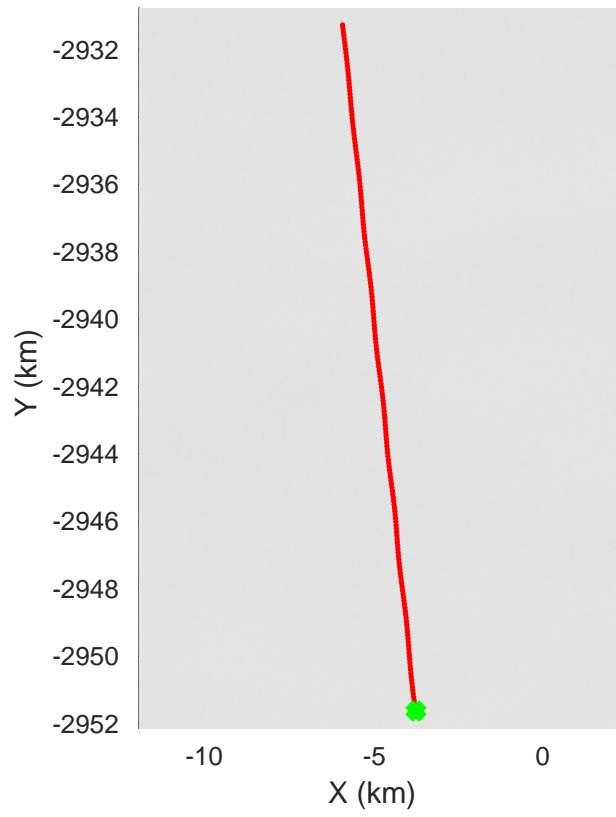
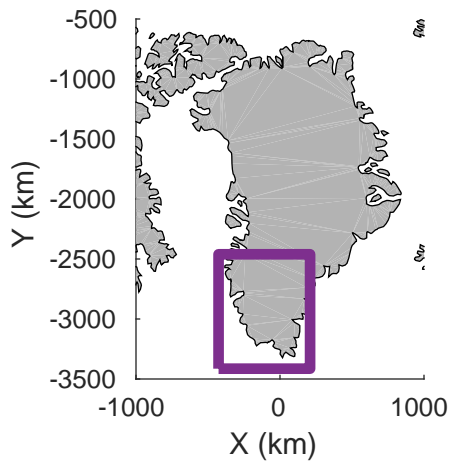
accum 2018_Greenland_P3: "ICESat-2 South" 20180429_01_149: 17:09:02.3 to 17:11:29.6 GPS






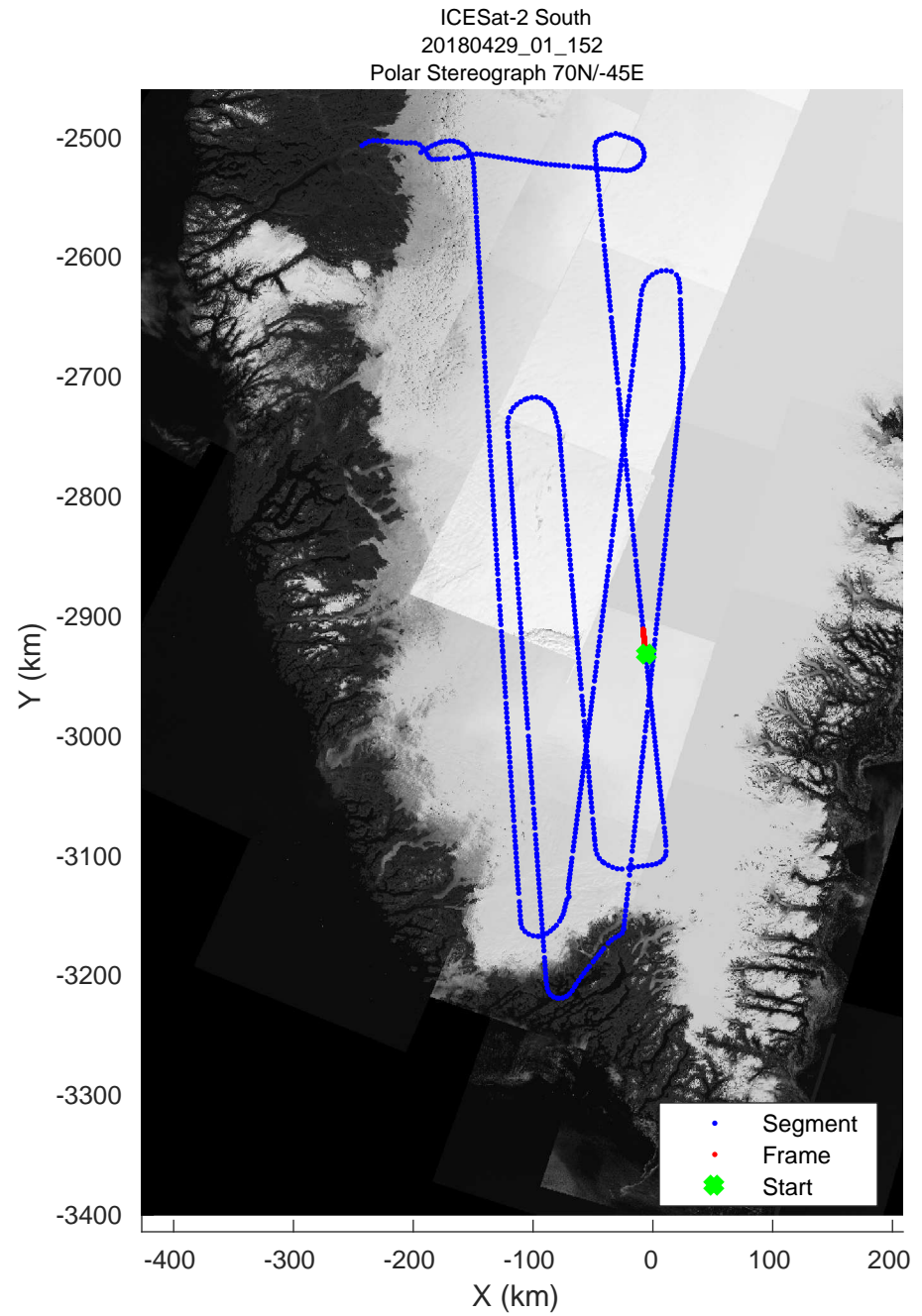
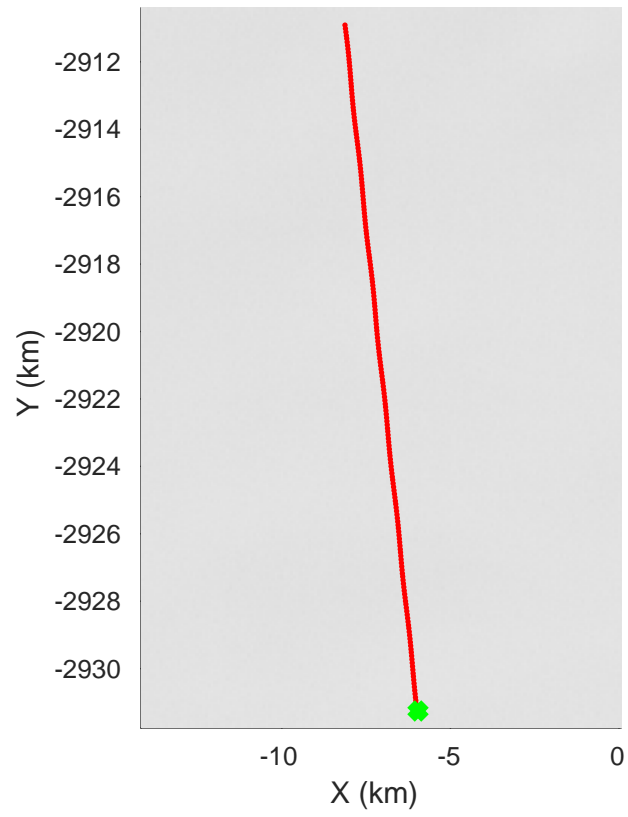
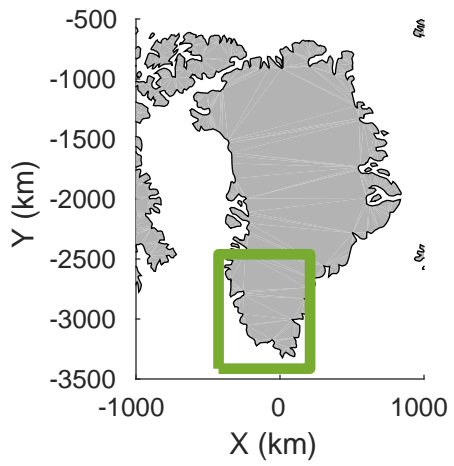
accum 2018_Greenland_P3: "ICESat-2 South" 20180429_01_150: 17:11:29.8 to 17:13:54.6 GPS






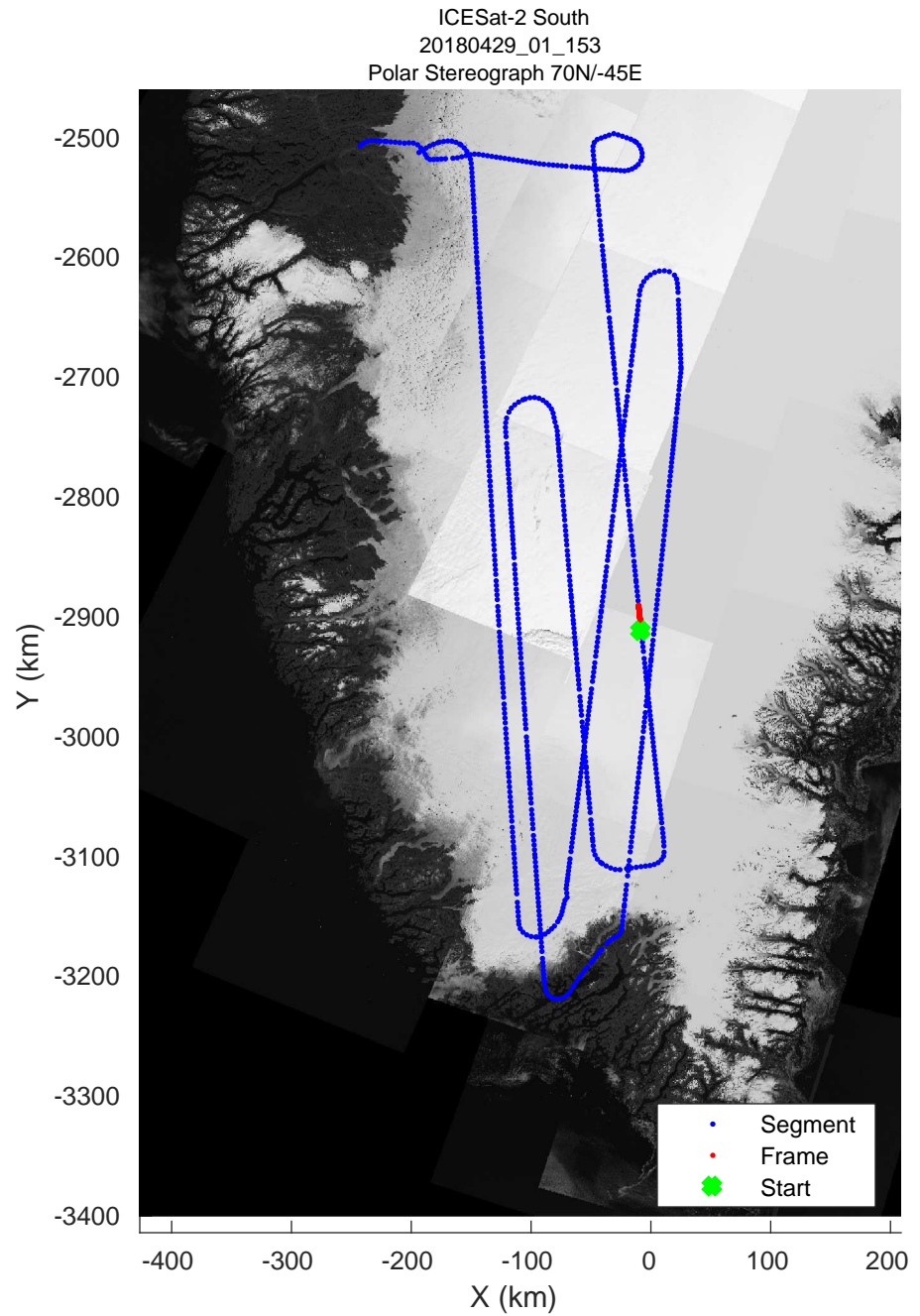
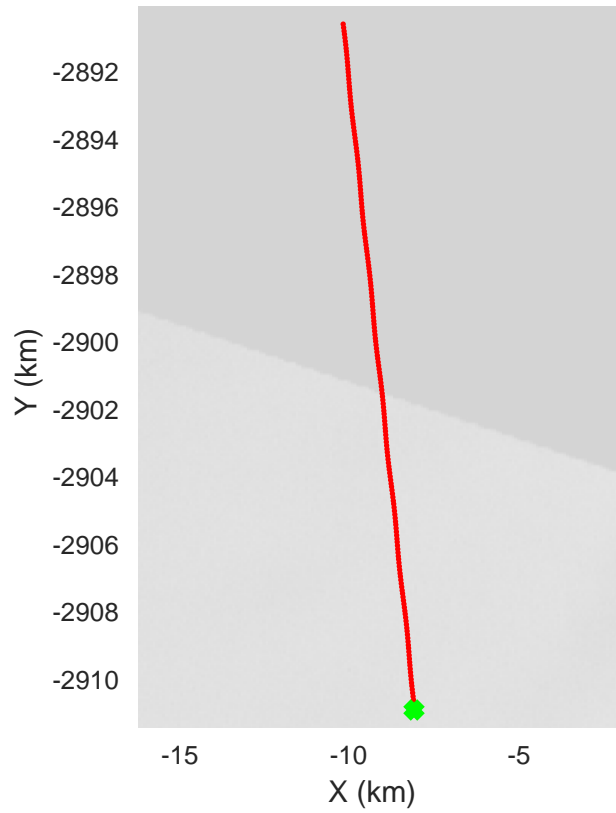
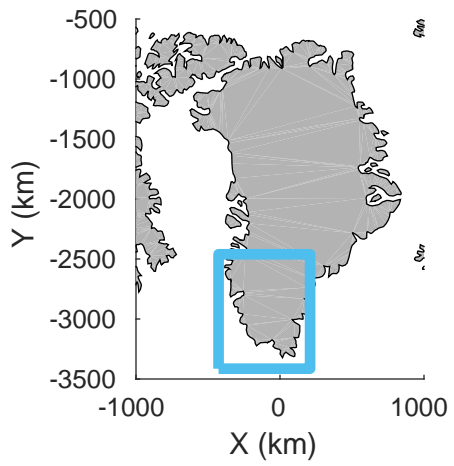
accum 2018_Greenland_P3: "ICESat-2 South" 20180429_01_151: 17:13:54.8 to 17:16:17.9 GPS






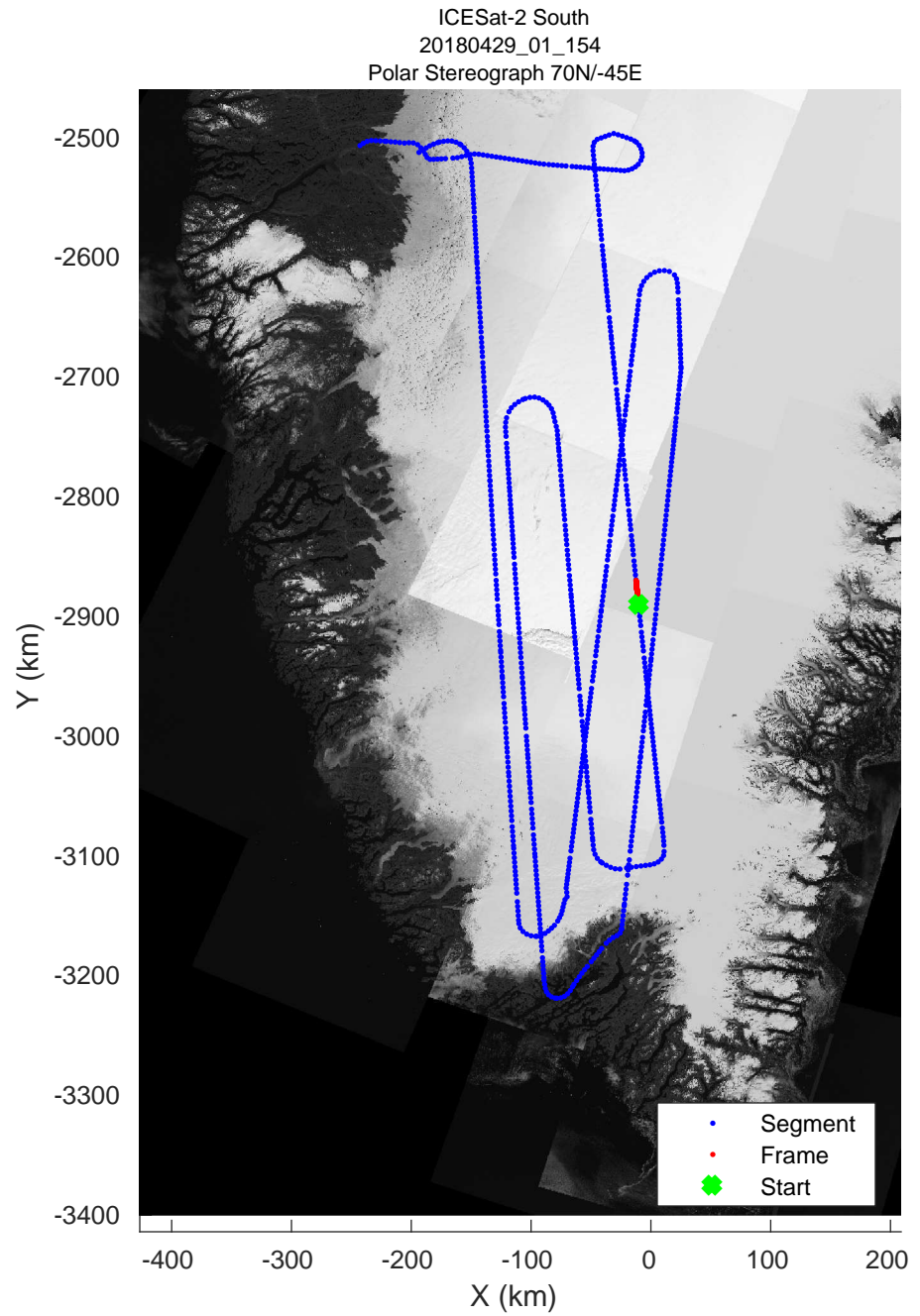
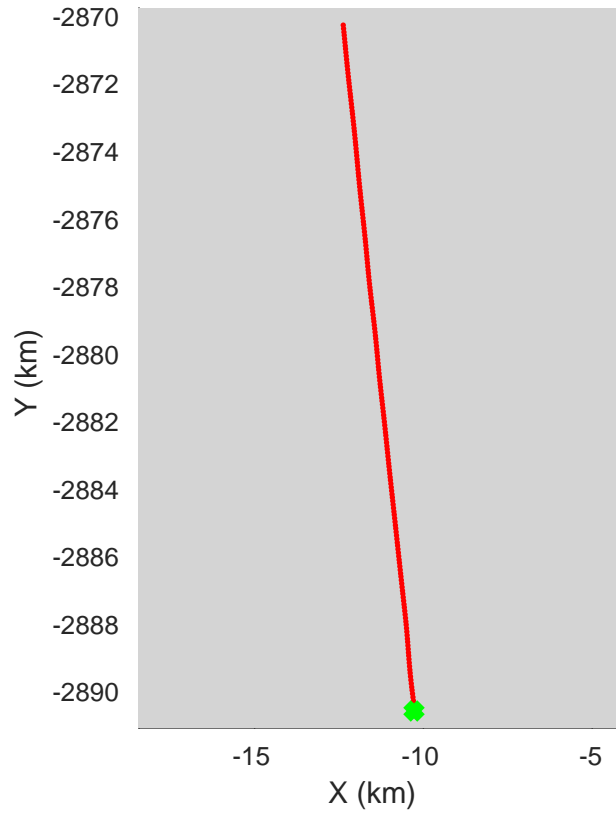
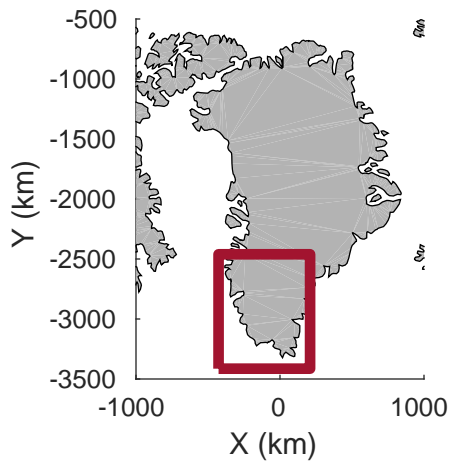
accum 2018_Greenland_P3: "ICESat-2 South" 20180429_01_152: 17:16:18.0 to 17:18:39.1 GPS






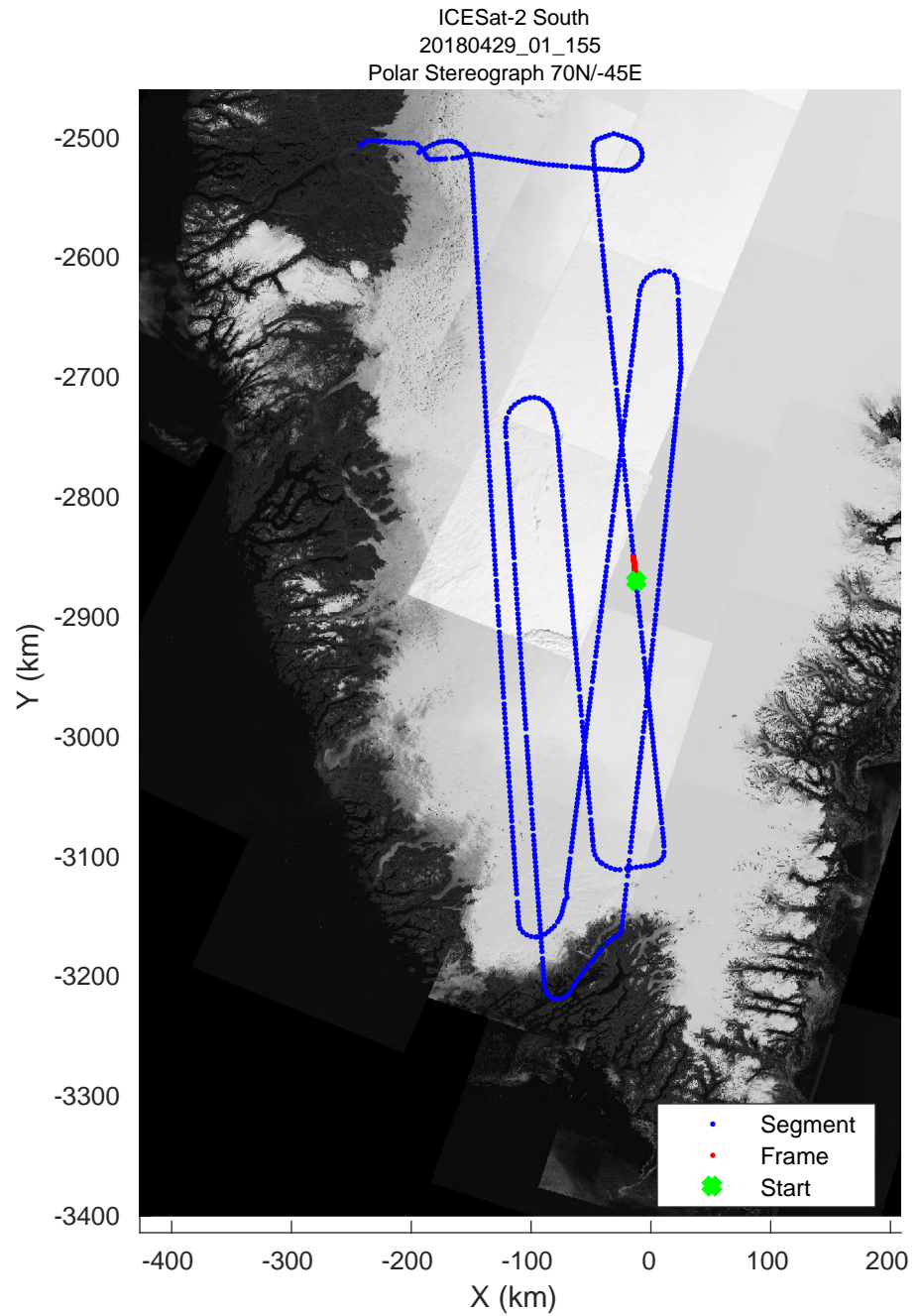
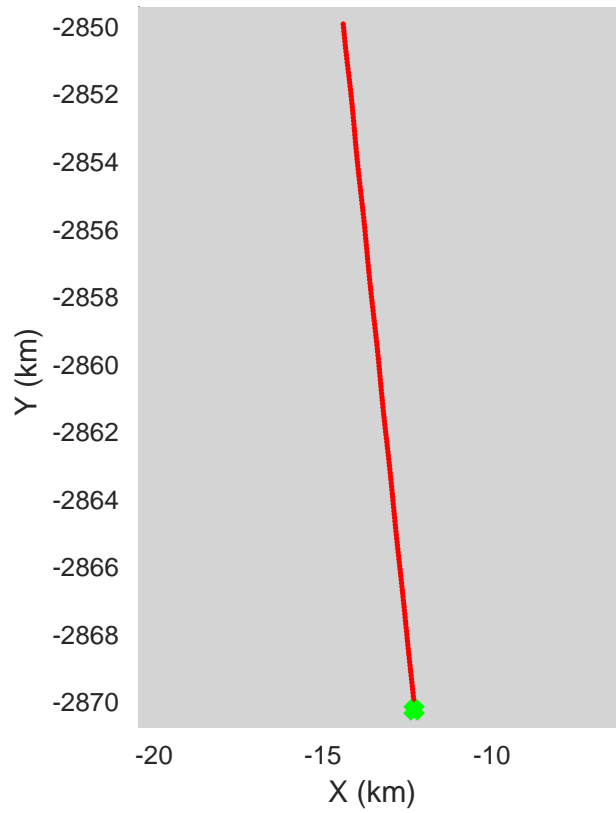
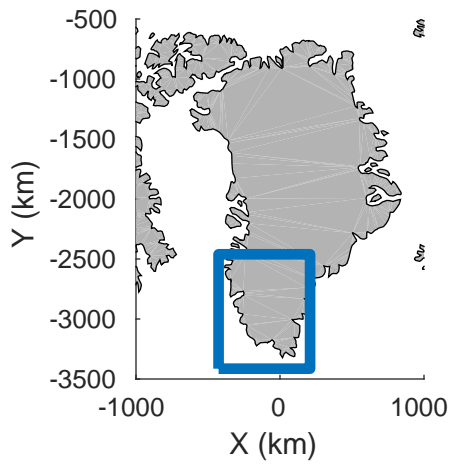
accum 2018_Greenland_P3: "ICESat-2 South" 20180429_01_153: 17:18:39.2 to 17:20:59.4 GPS






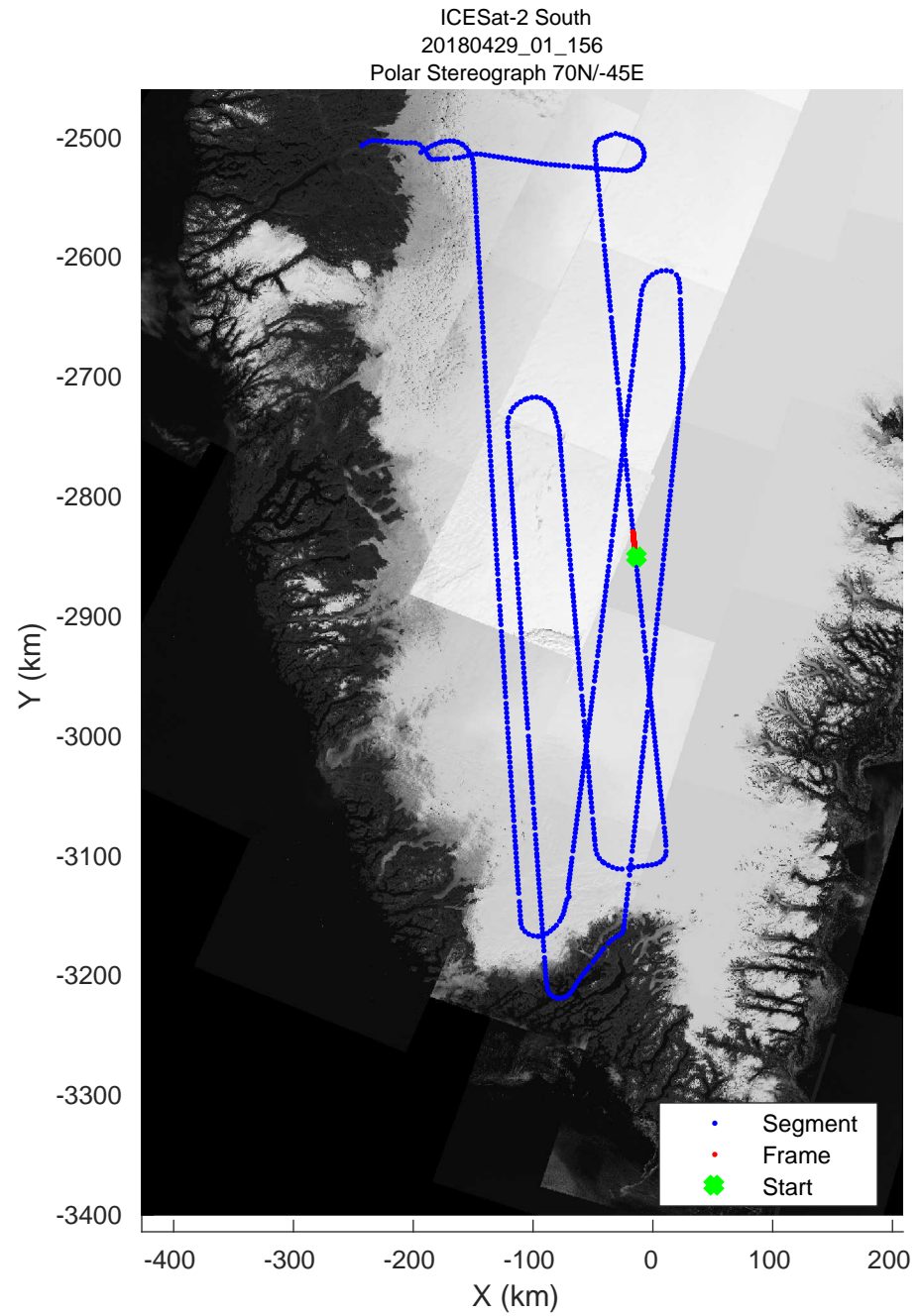
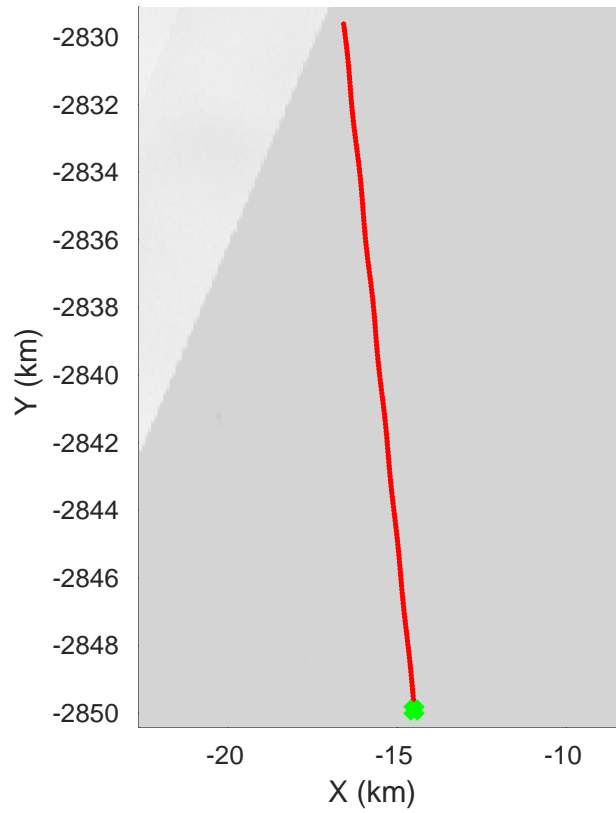
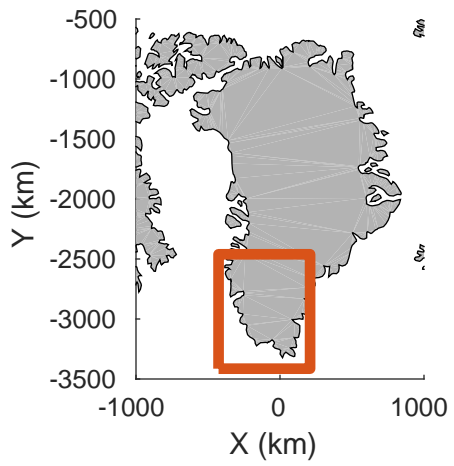
accum 2018_Greenland_P3: "ICESat-2 South" 20180429_01_154: 17:20:59.5 to 17:23:19.4 GPS






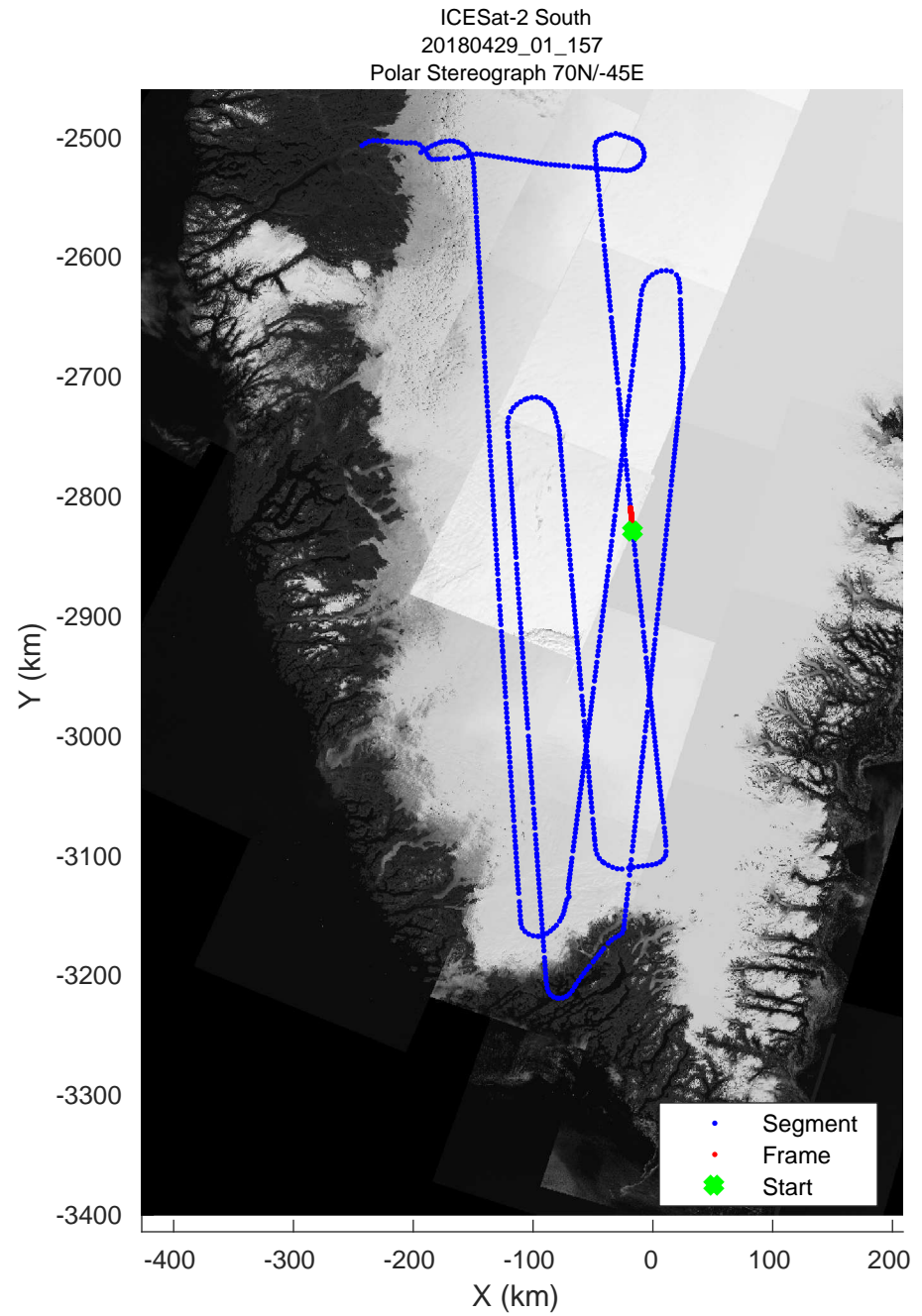
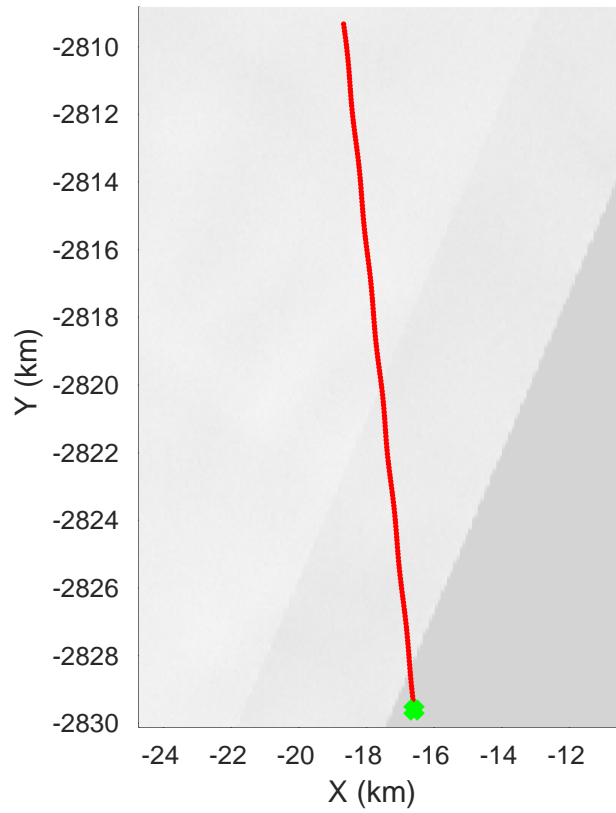
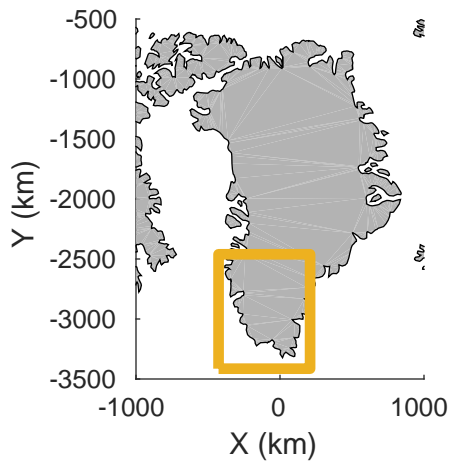
accum 2018_Greenland_P3: "ICESat-2 South" 20180429_01_155: 17:23:19.5 to 17:25:39.4 GPS






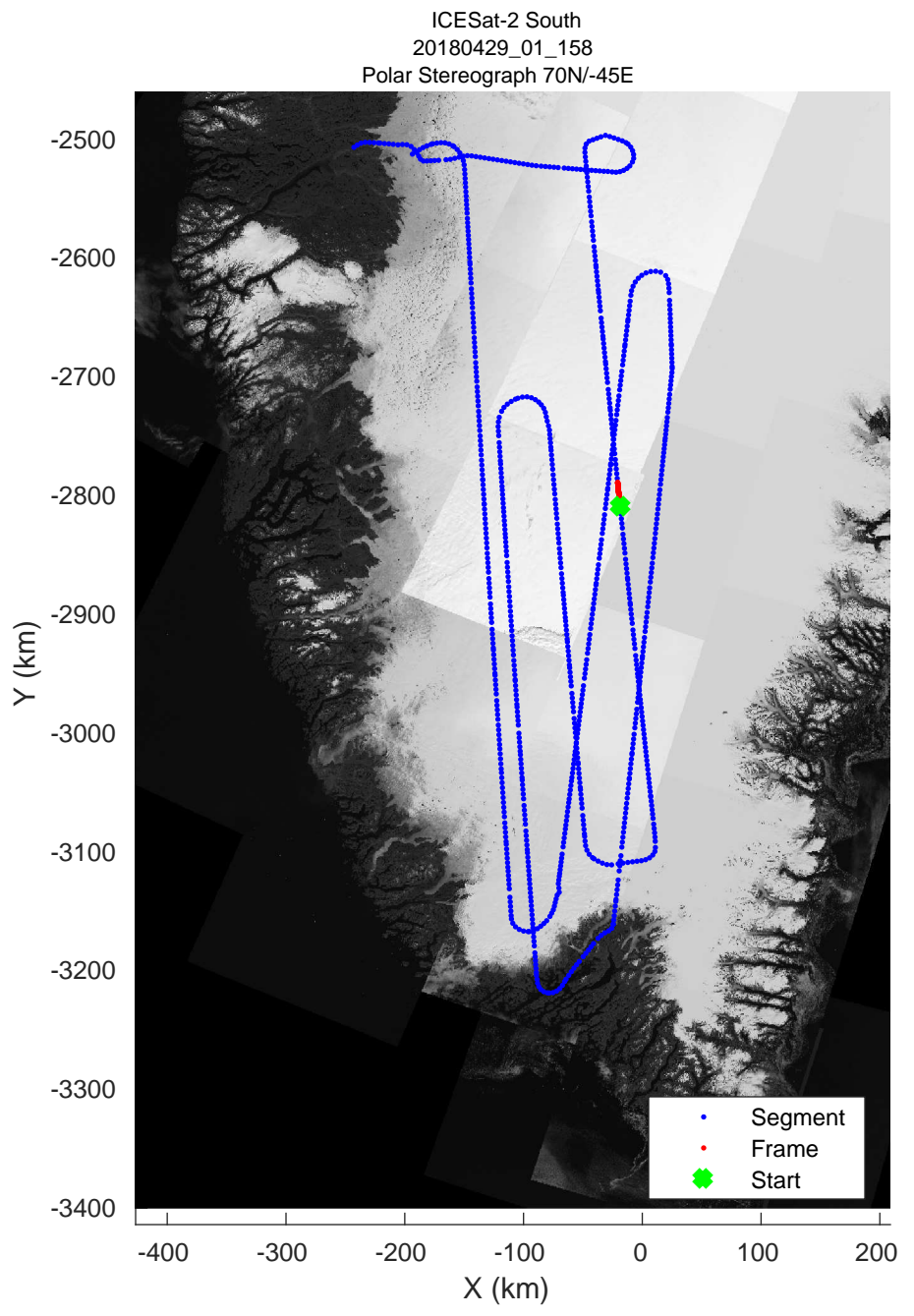
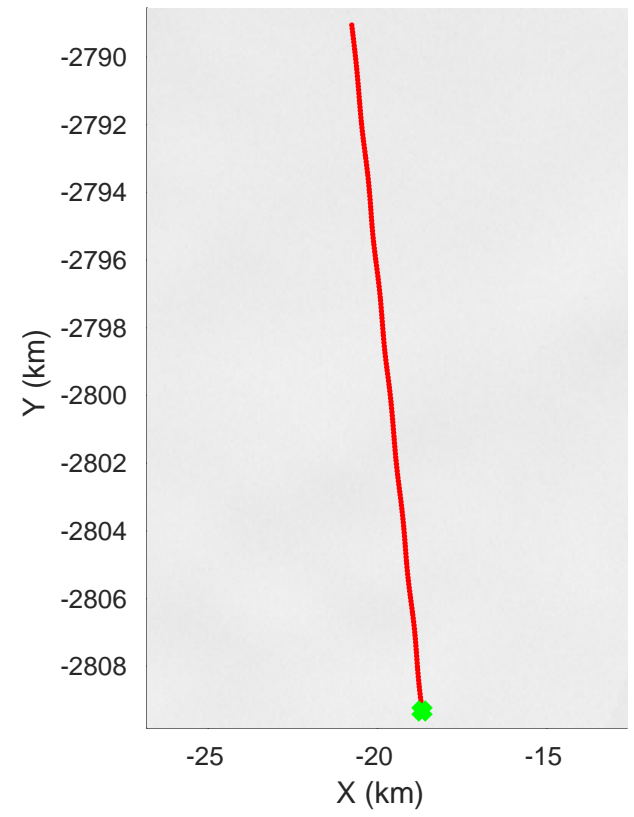
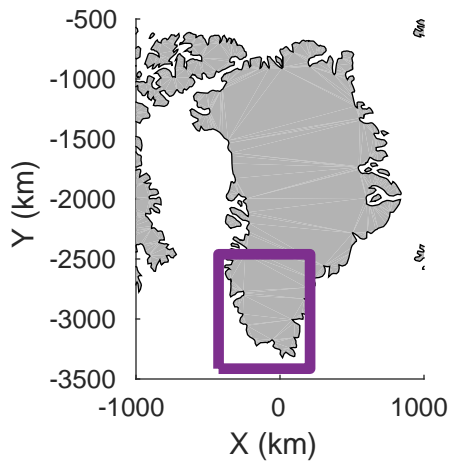
accum 2018_Greenland_P3: "ICESat-2 South" 20180429_01_156: 17:25:39.4 to 17:27:58.1 GPS






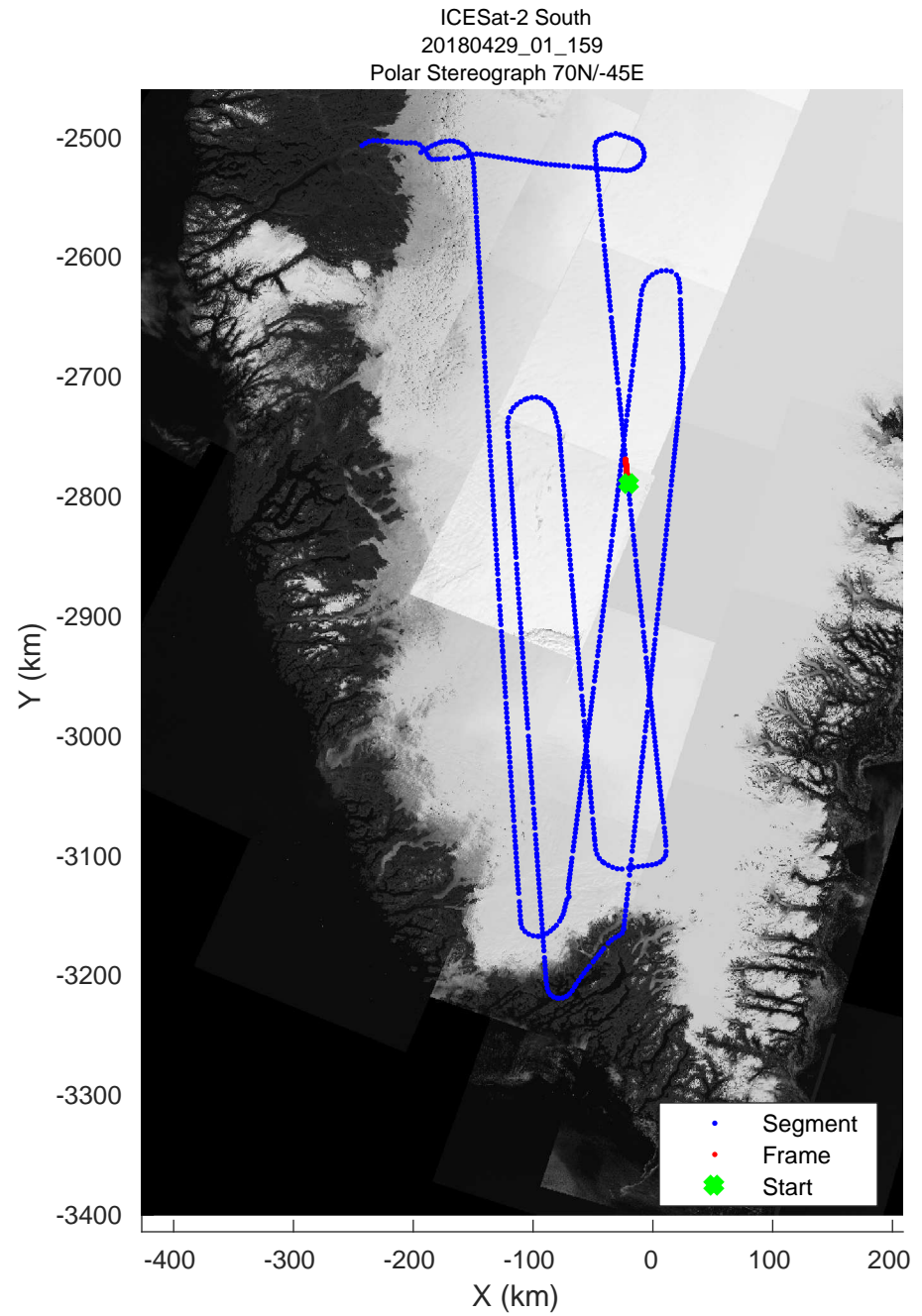

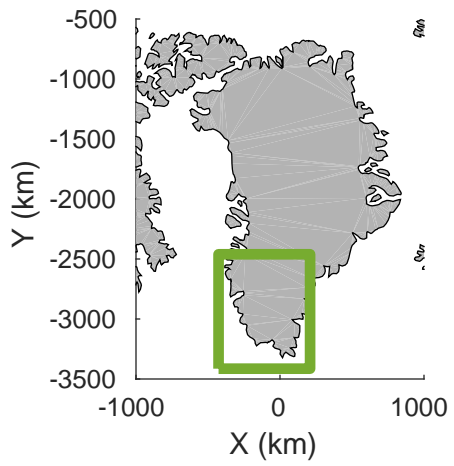
accum 2018_Greenland_P3: "ICESat-2 South" 20180429_01_157: 17:27:58.2 to 17:30:17.8 GPS






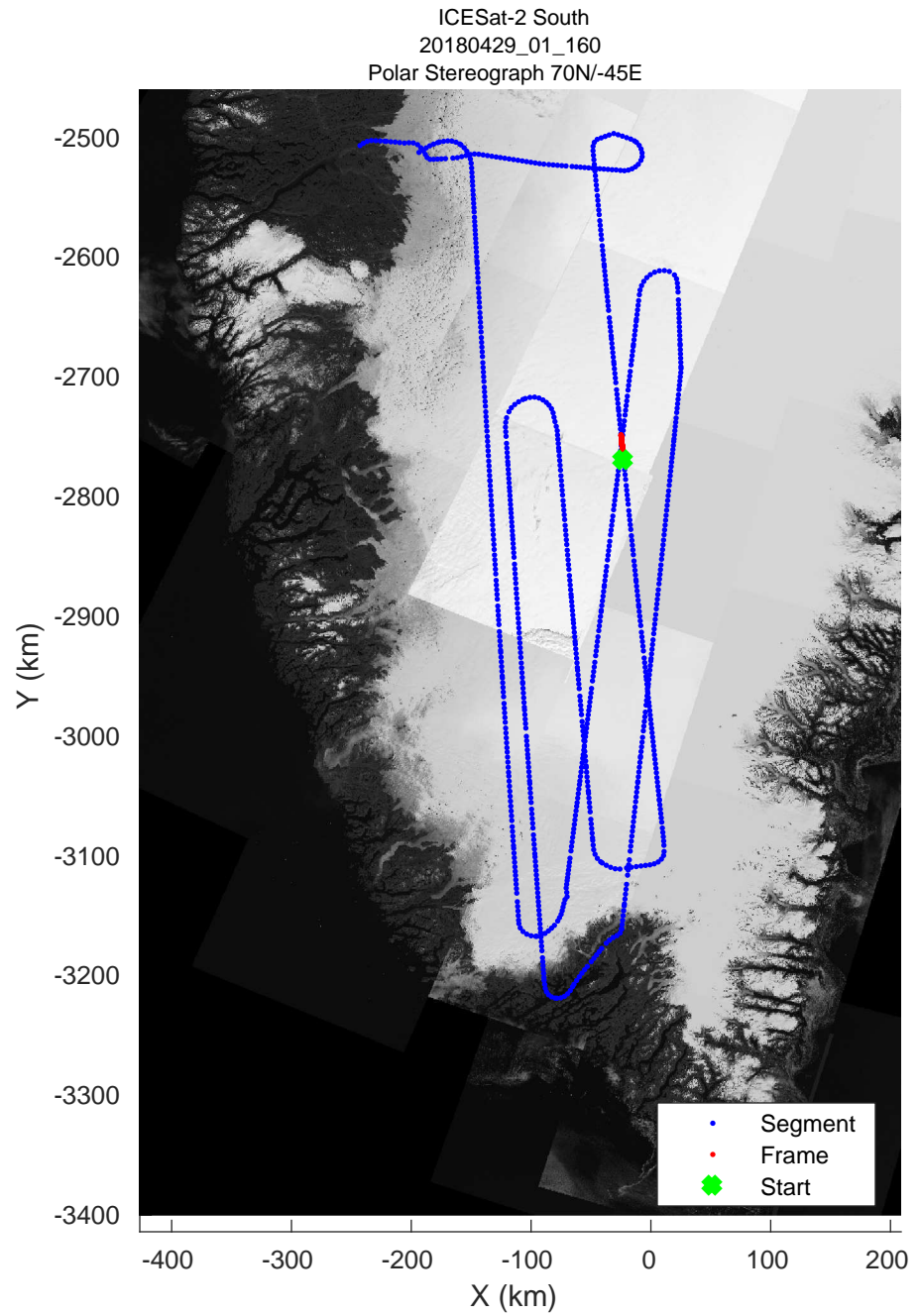
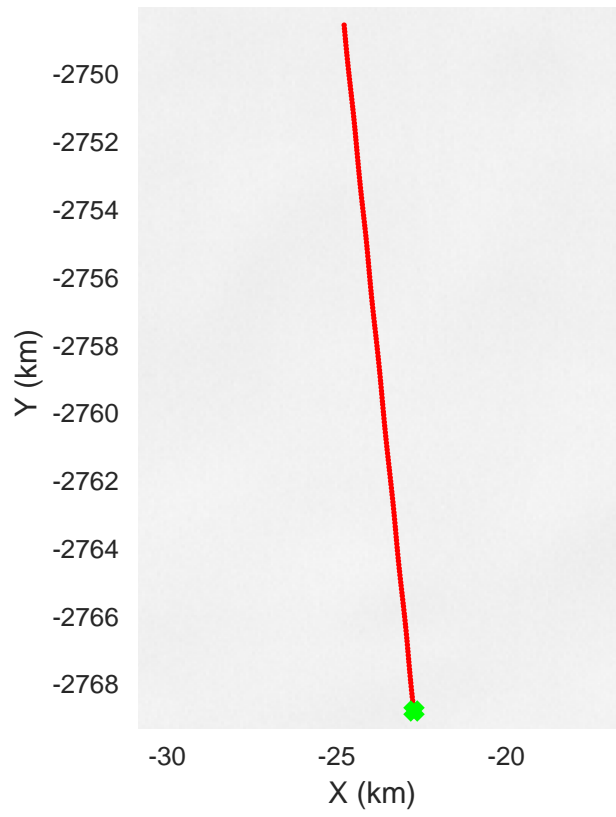
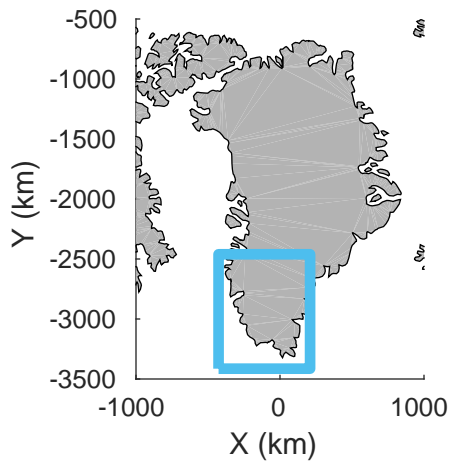
accum 2018_Greenland_P3: "ICESat-2 South" 20180429_01_158: 17:30:17.9 to 17:32:38.1 GPS






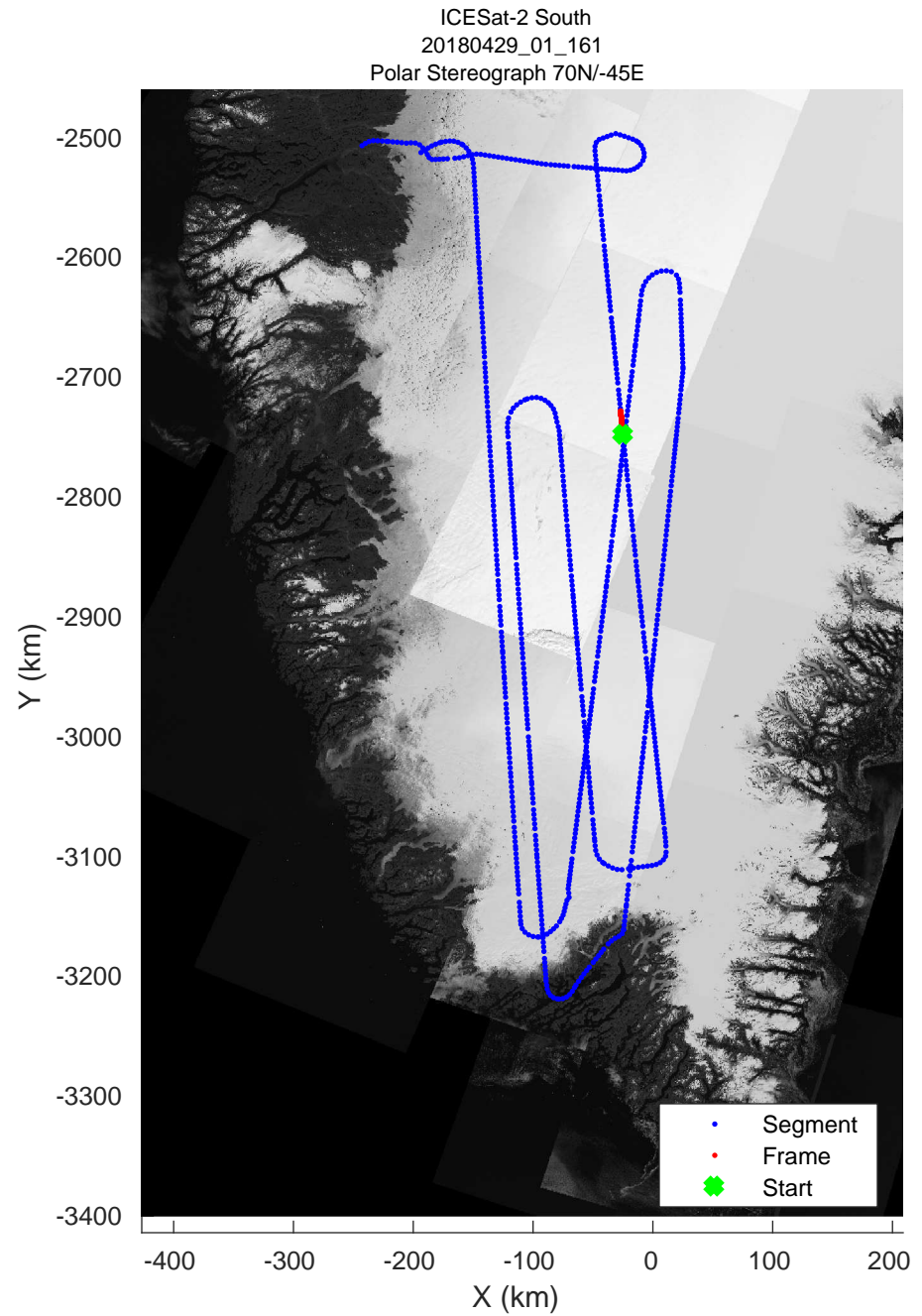
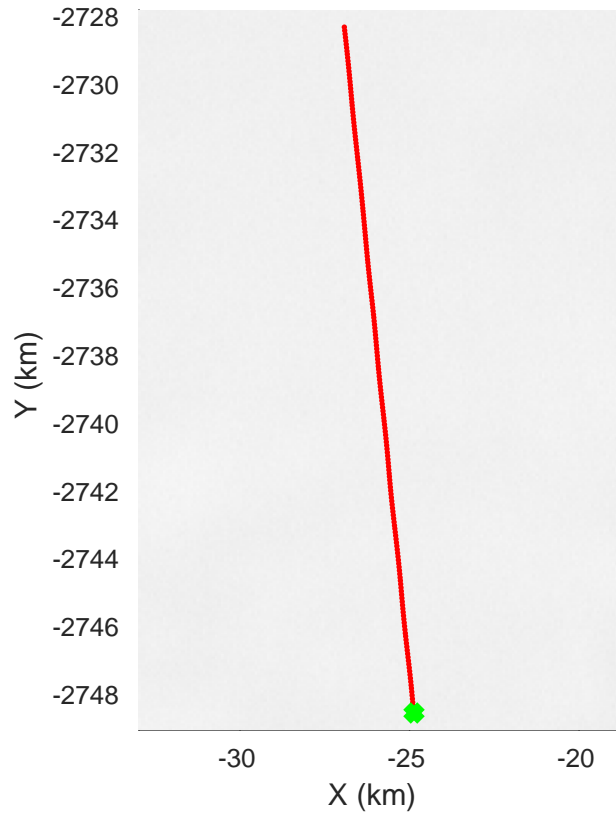
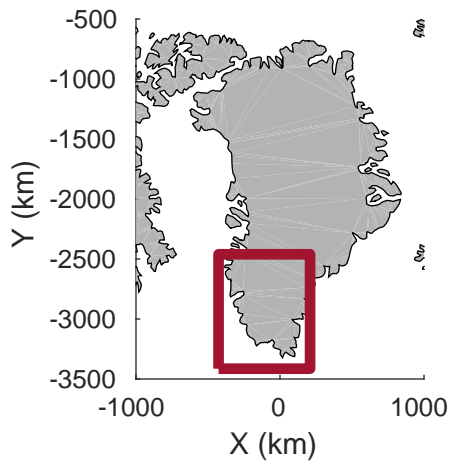
accum 2018_Greenland_P3: "ICESat-2 South" 20180429_01_159: 17:32:38.2 to 17:34:55.8 GPS






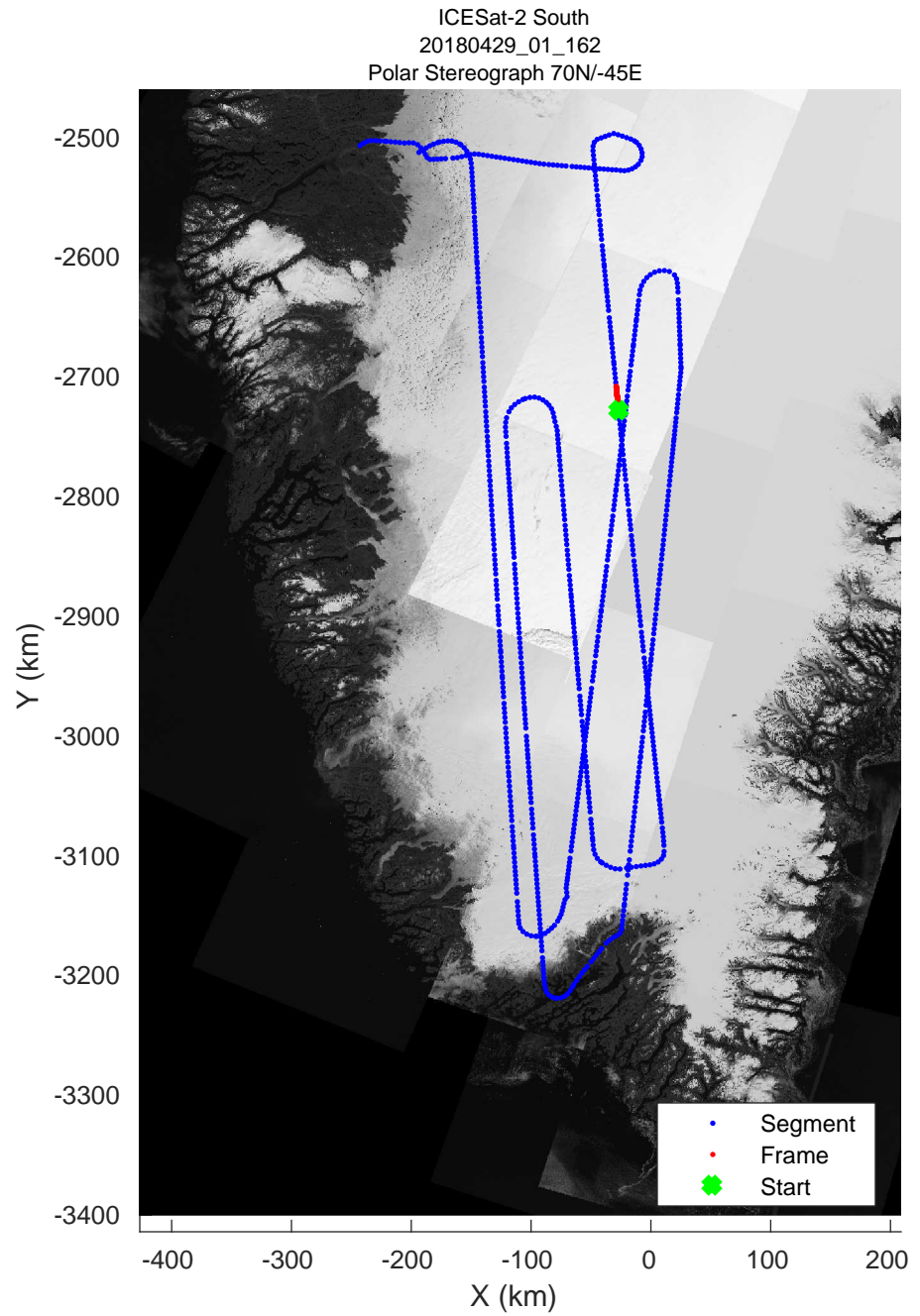
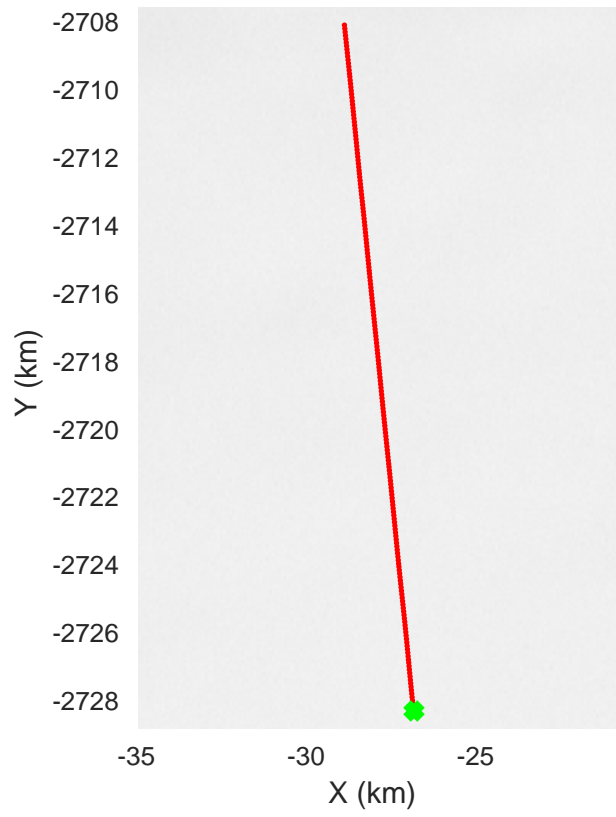
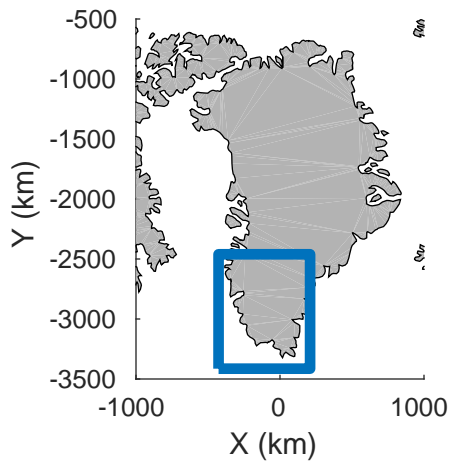
accum 2018_Greenland_P3: "ICESat-2 South" 20180429_01_160: 17:34:56.0 to 17:37:14.3 GPS






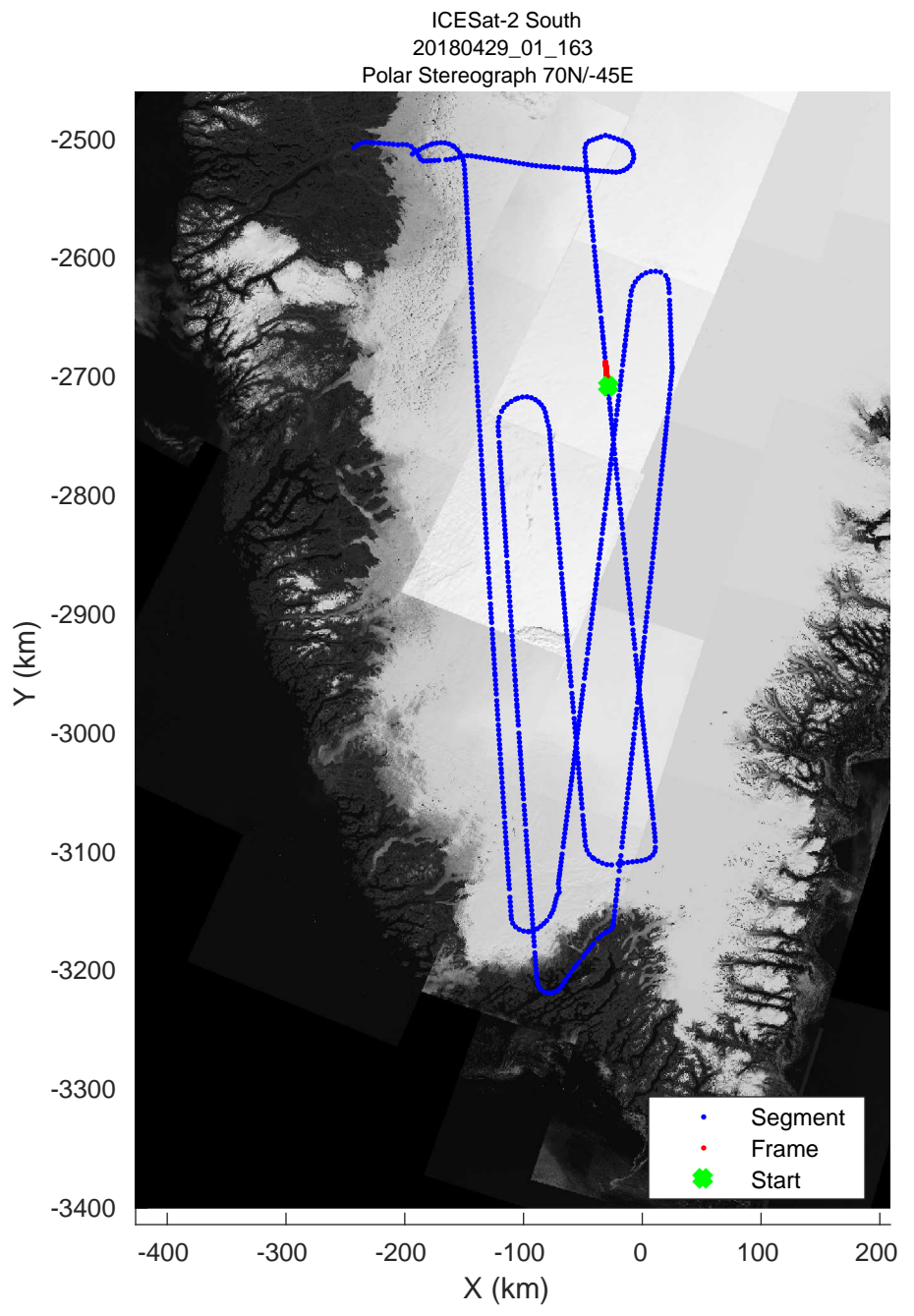
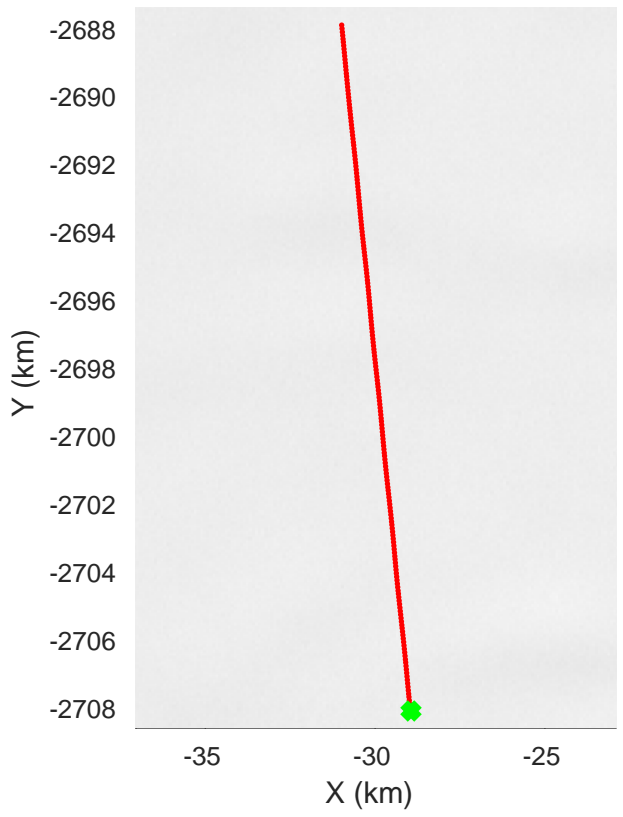
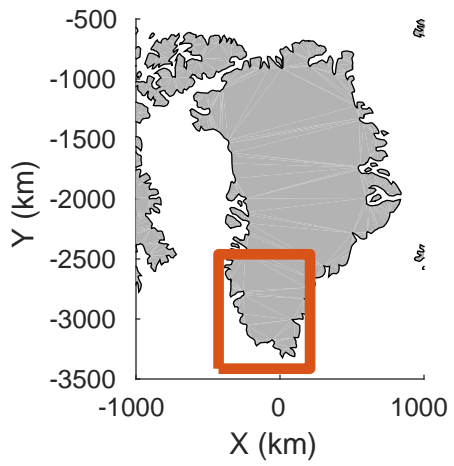
accum 2018_Greenland_P3: "ICESat-2 South" 20180429_01_161: 17:37:14.4 to 17:39:36.6 GPS






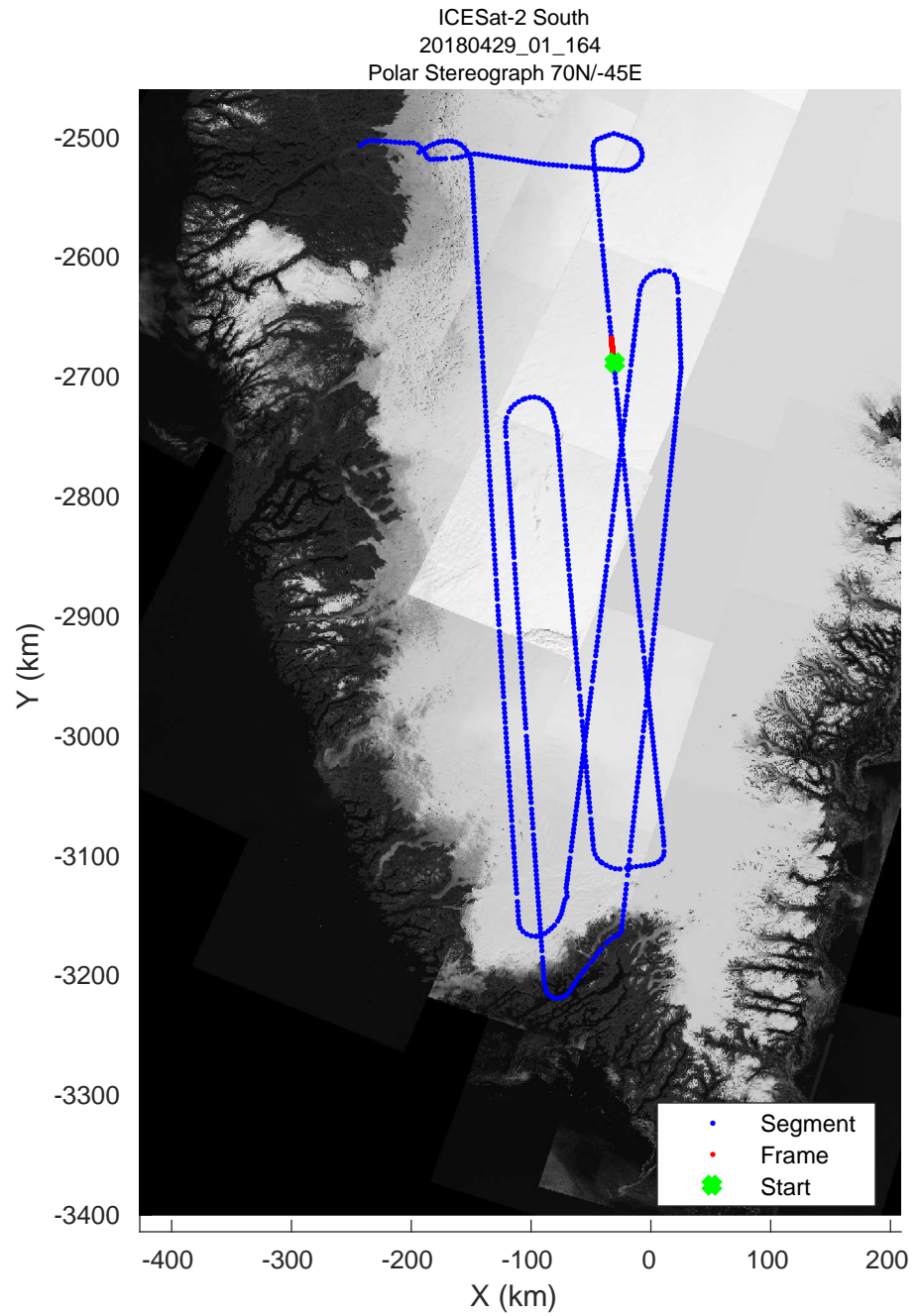
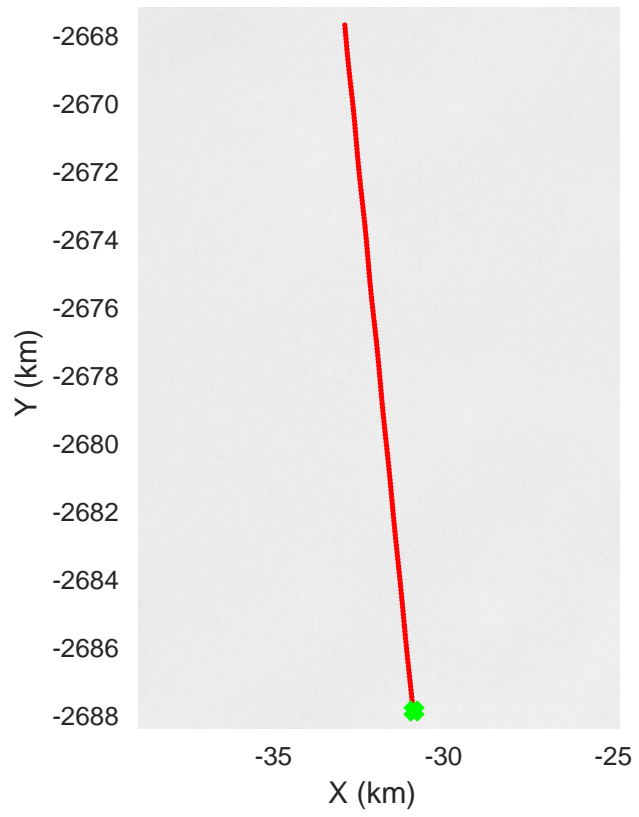
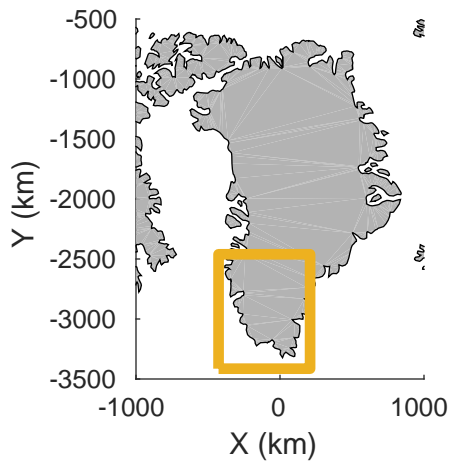
accum 2018_Greenland_P3: "ICESat-2 South" 20180429_01_162: 17:39:36.7 to 17:41:59.4 GPS






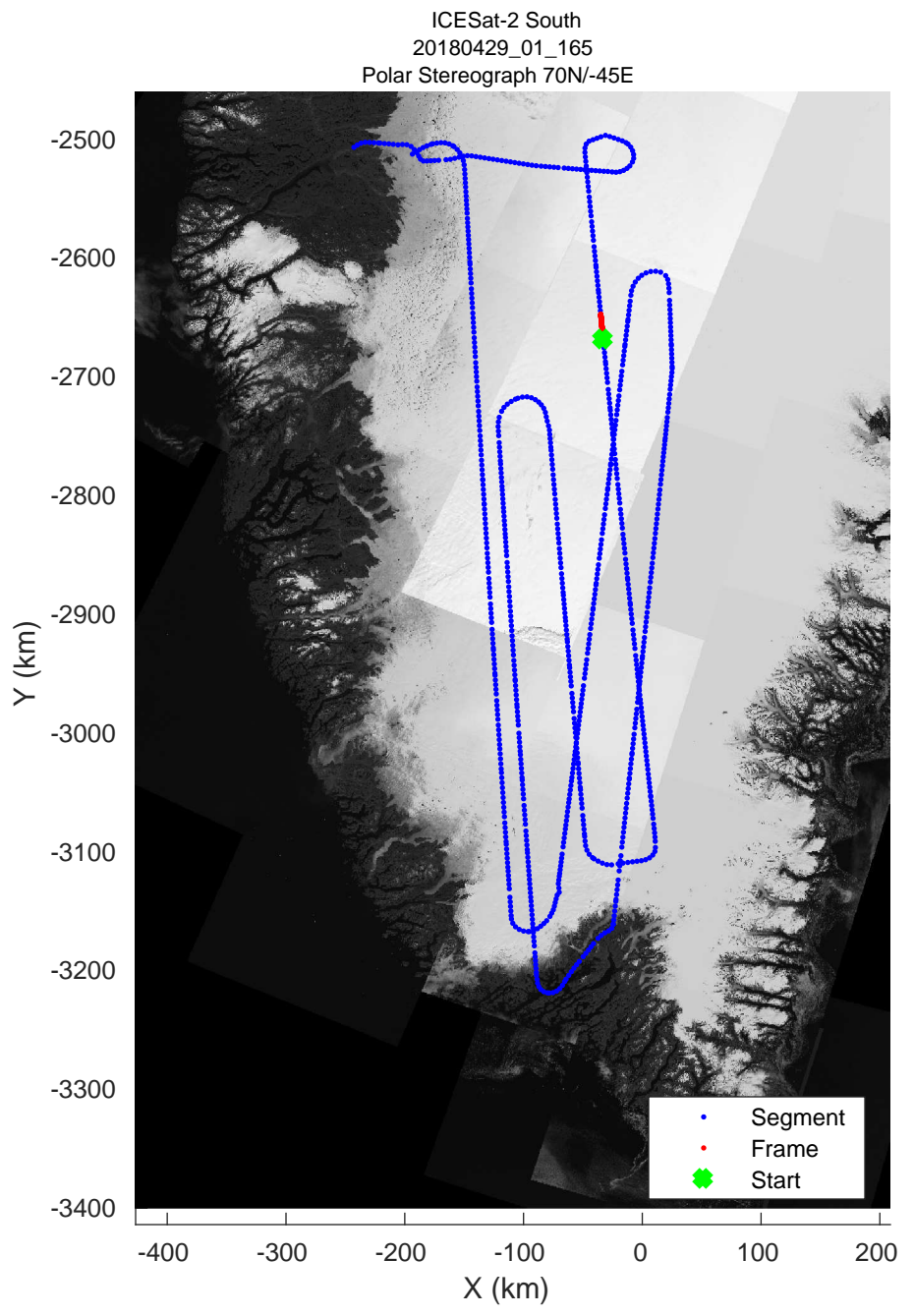
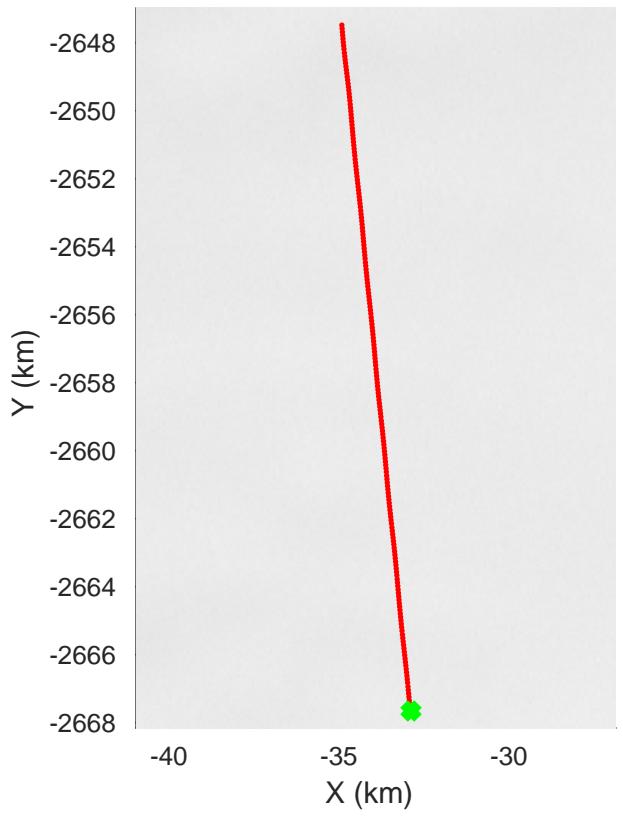
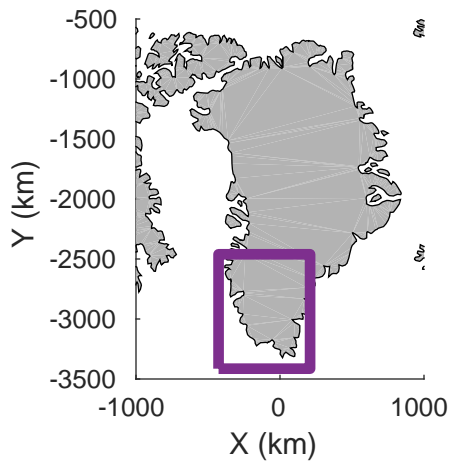
accum 2018_Greenland_P3: "ICESat-2 South" 20180429_01_163: 17:41:59.5 to 17:44:21.2 GPS






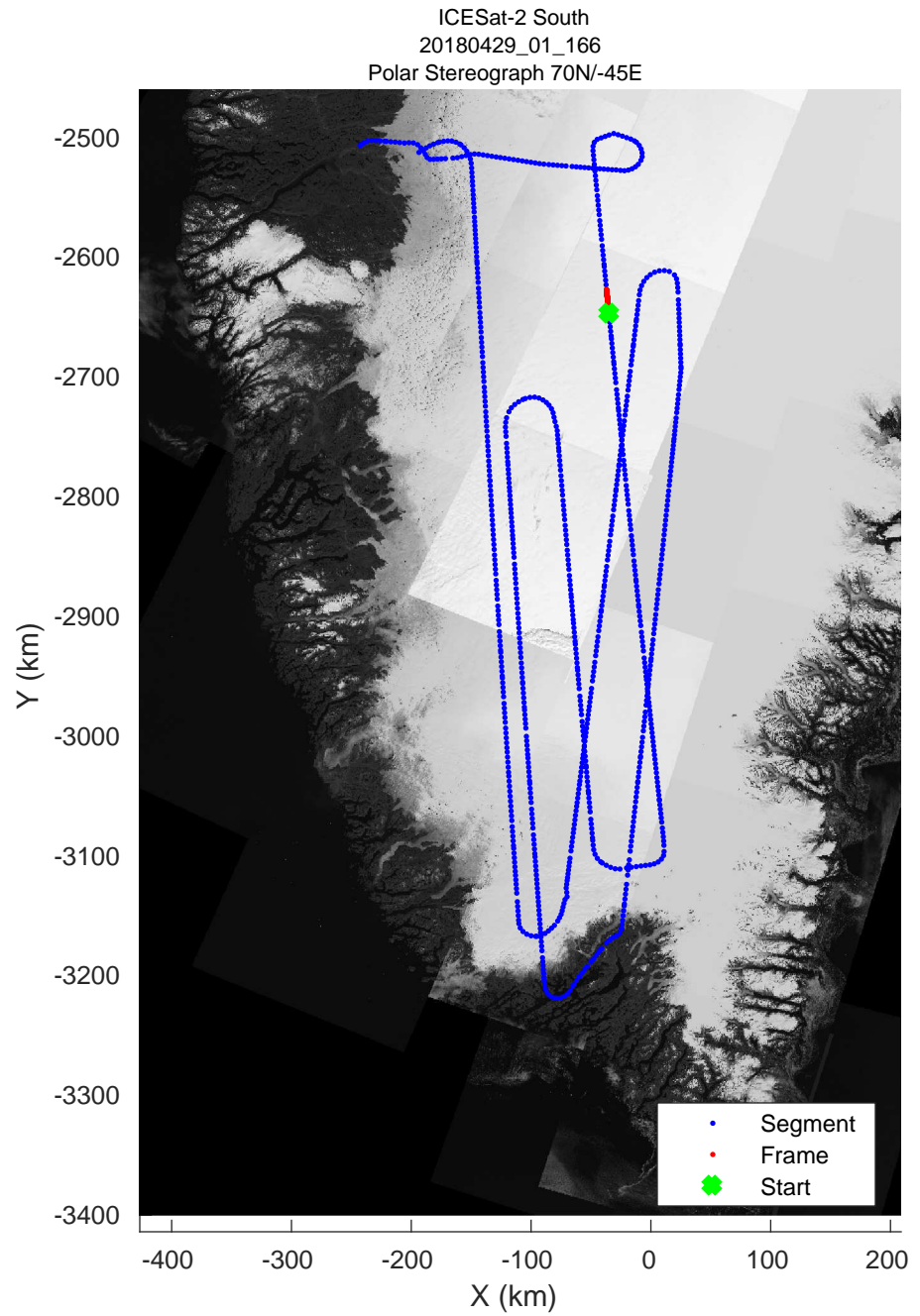
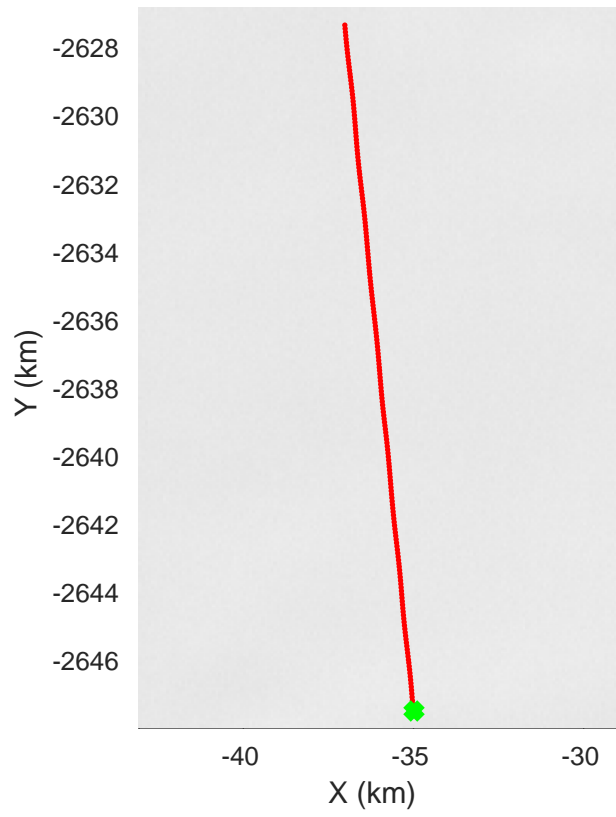
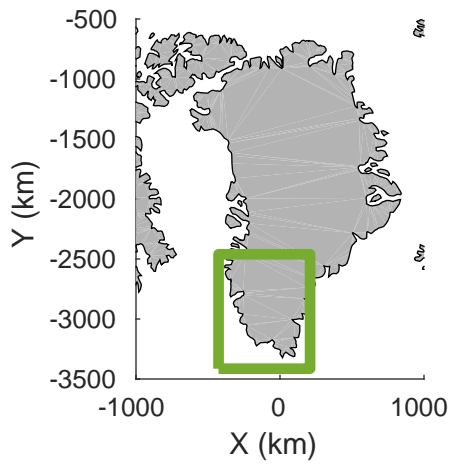
accum 2018_Greenland_P3: "ICESat-2 South" 20180429_01_164: 17:44:21.3 to 17:46:43.7 GPS






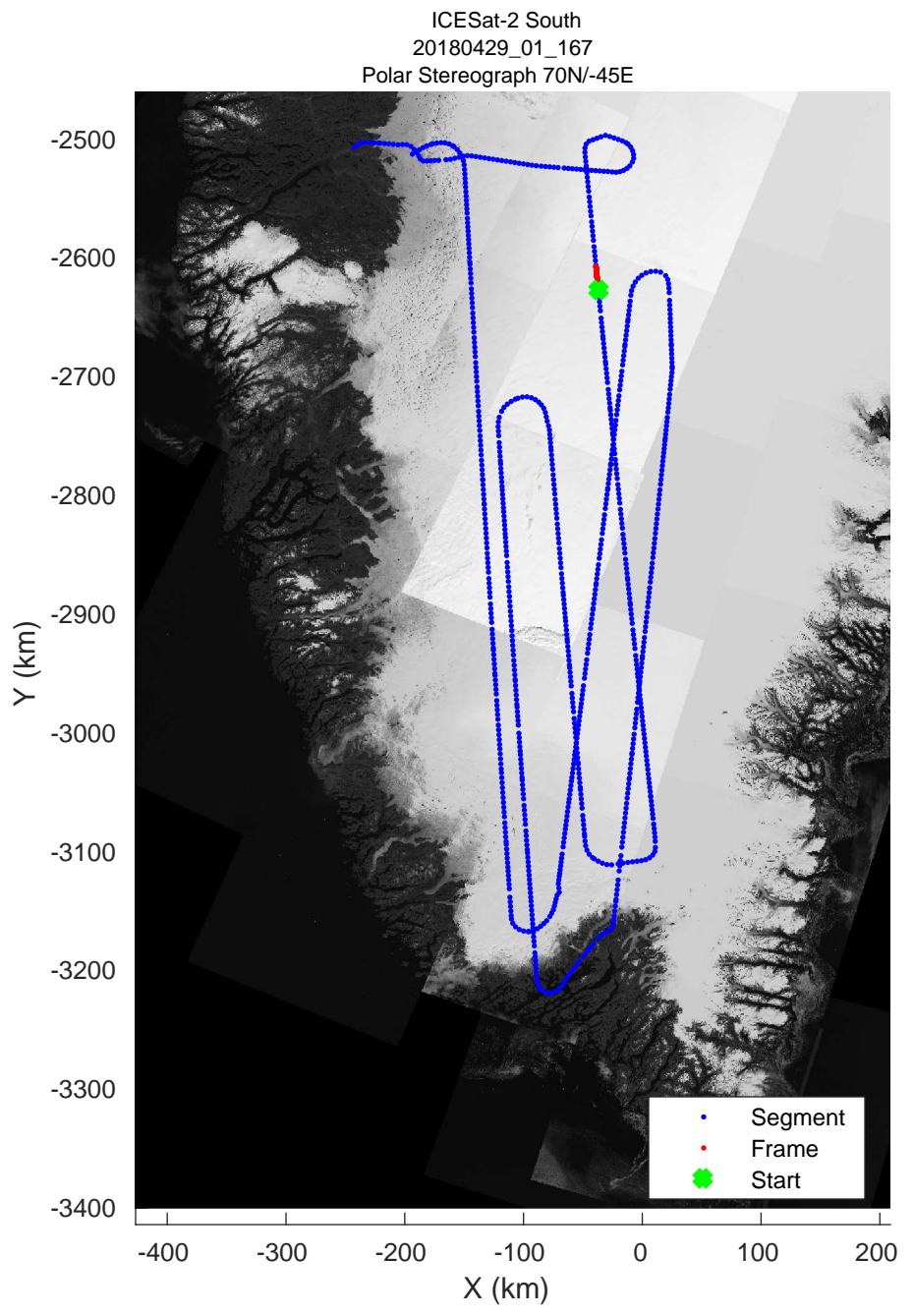
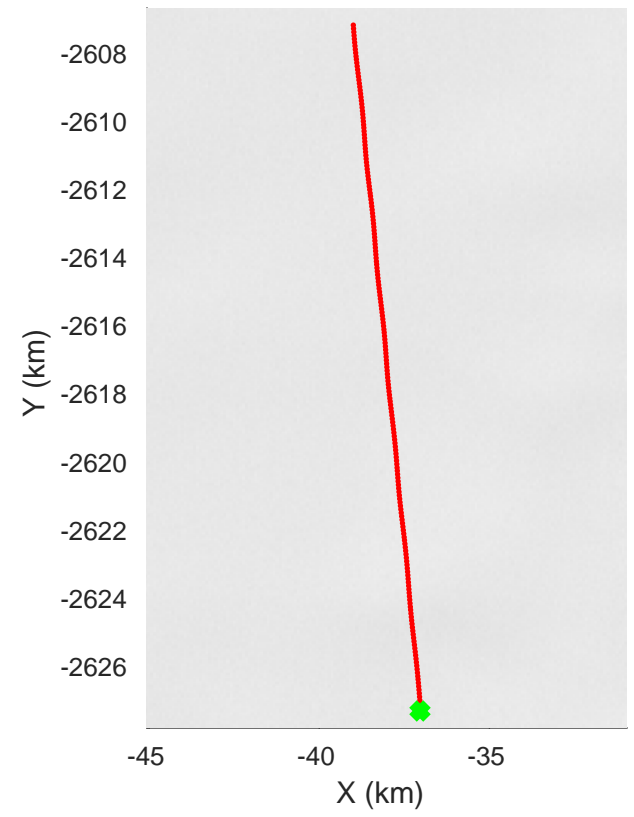
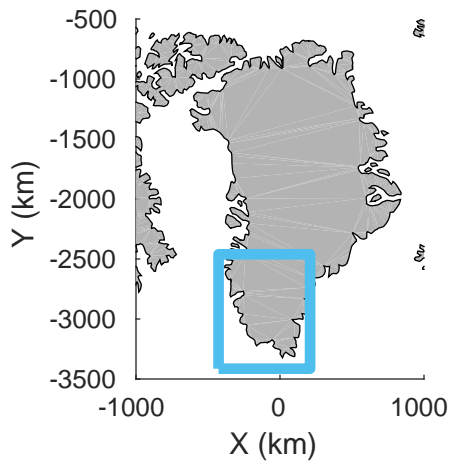
accum 2018_Greenland_P3: "ICESat-2 South" 20180429_01_165: 17:46:43.8 to 17:49:08.1 GPS






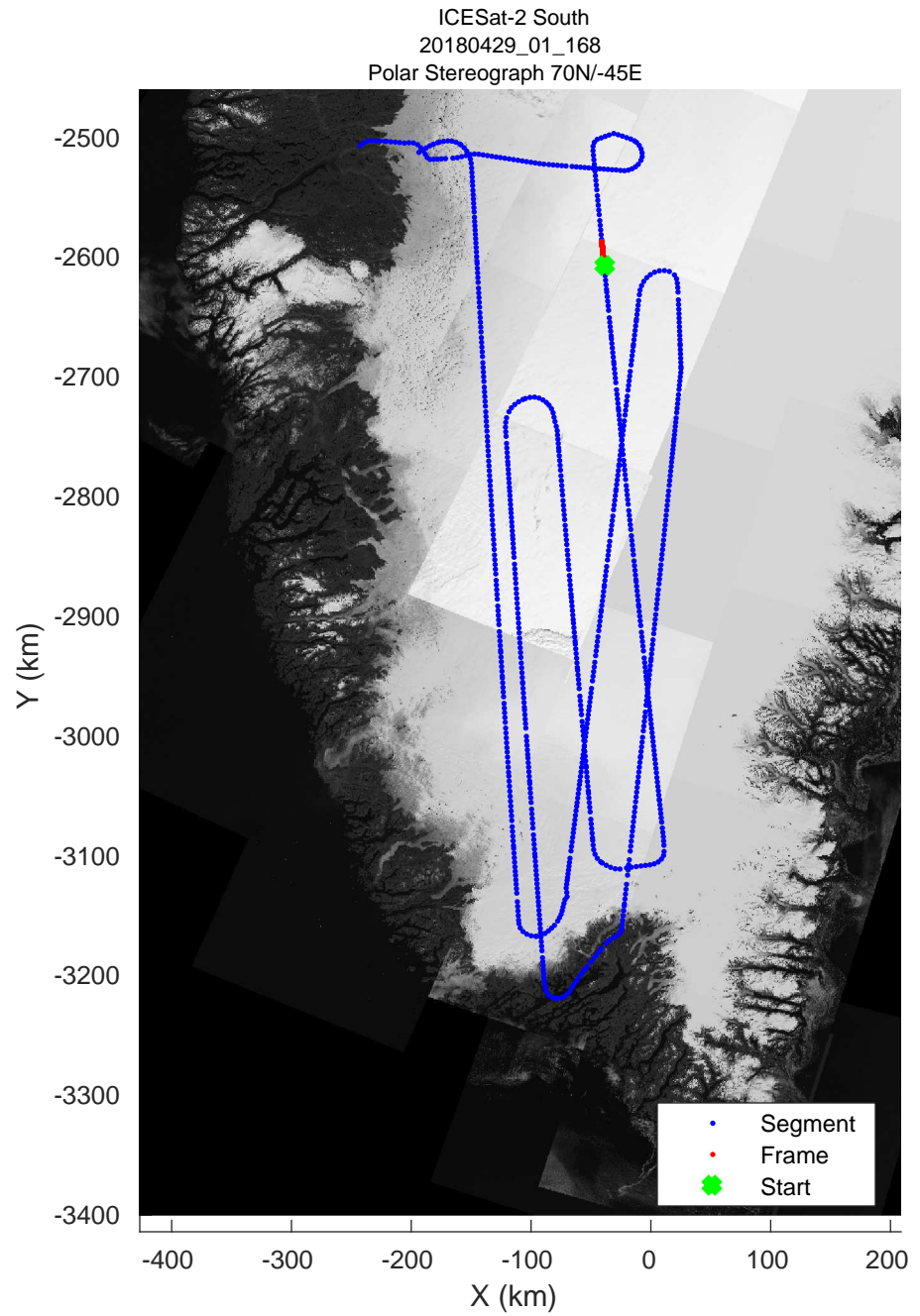
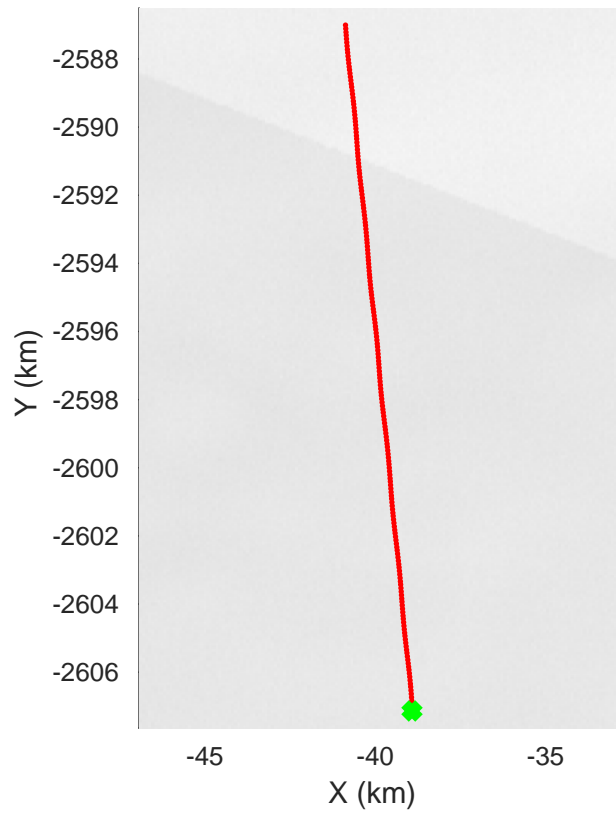
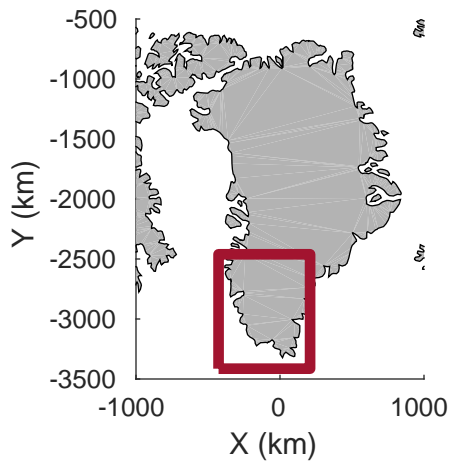
accum 2018_Greenland_P3: "ICESat-2 South" 20180429_01_166: 17:49:08.3 to 17:51:31.0 GPS






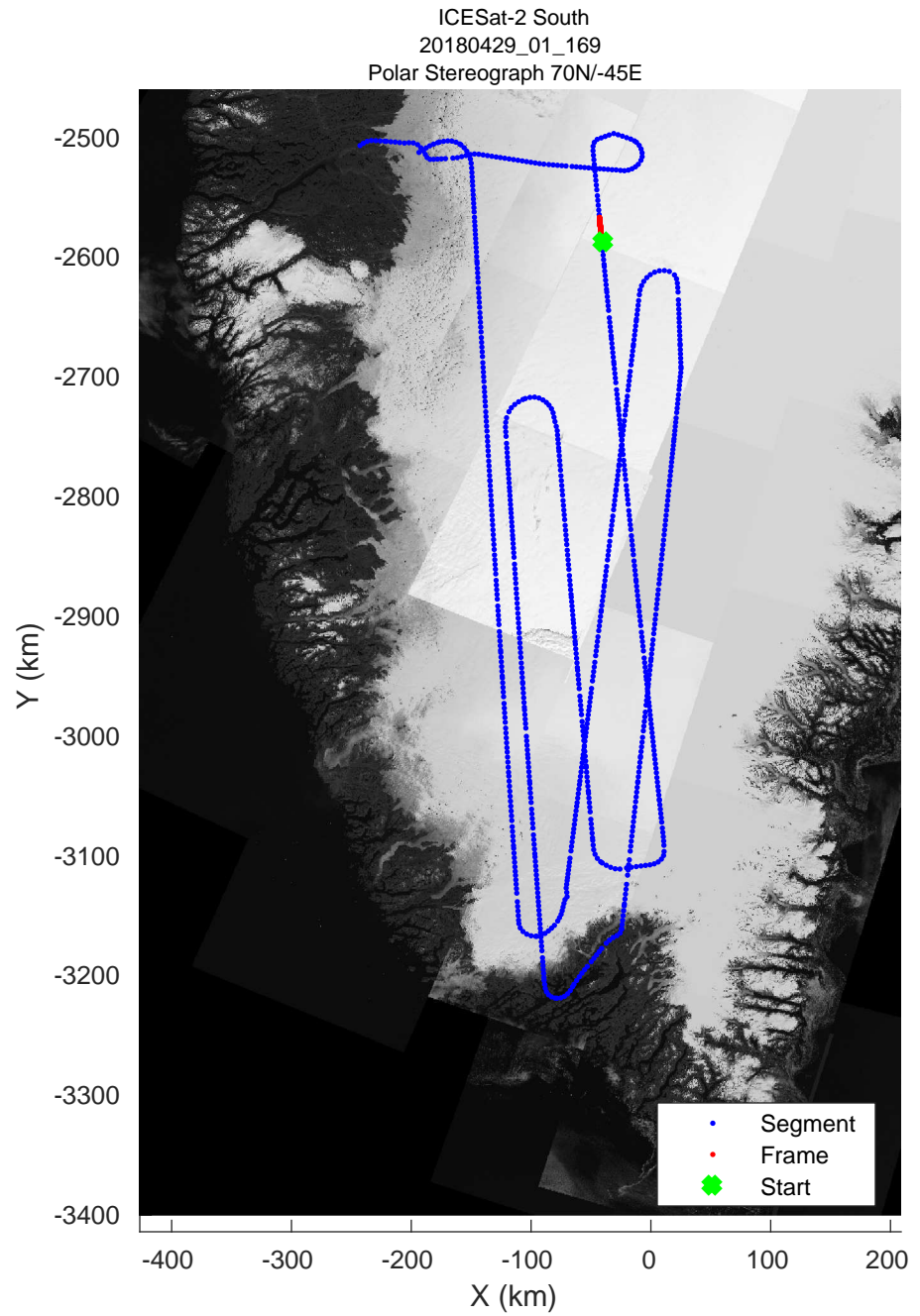
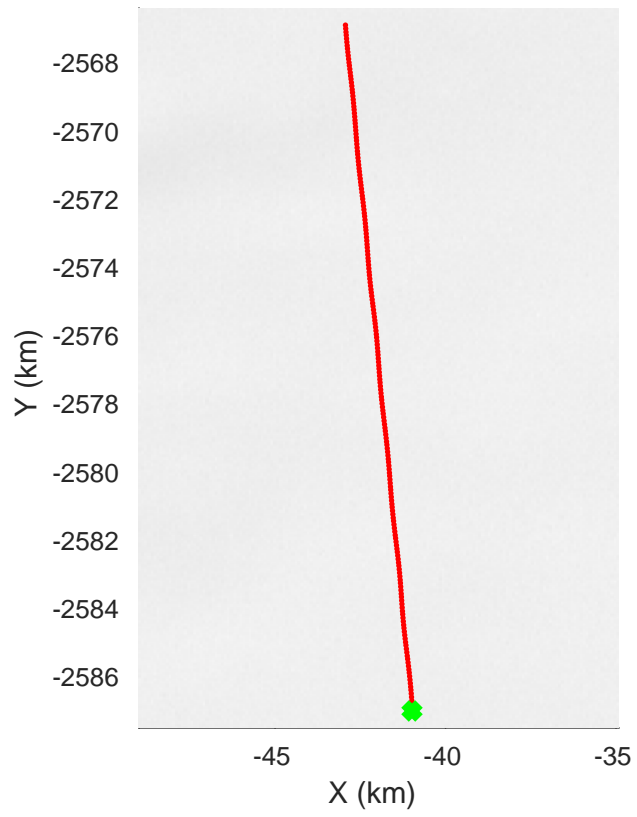
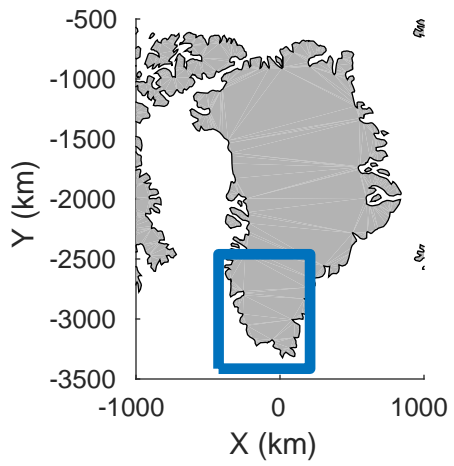
accum 2018_Greenland_P3: "ICESat-2 South" 20180429_01_167: 17:51:31.1 to 17:53:53.6 GPS






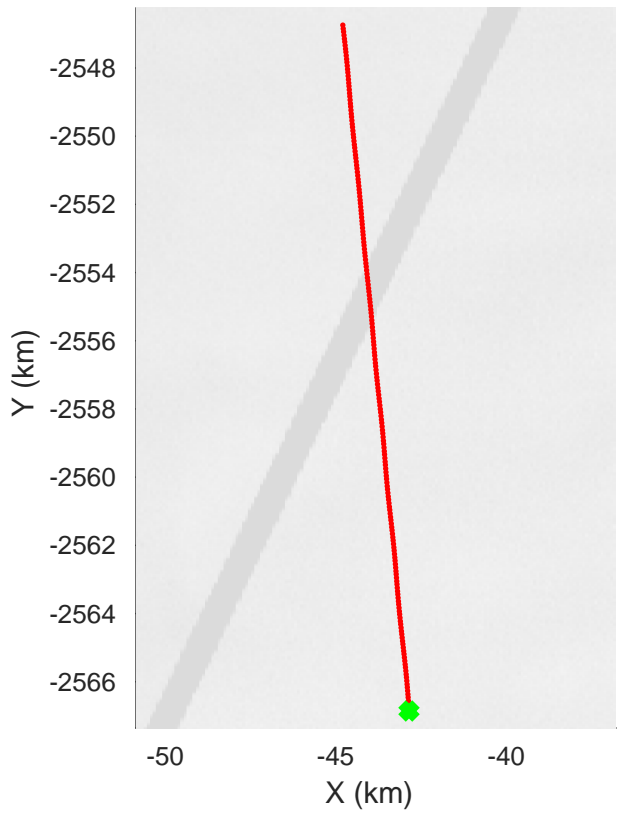
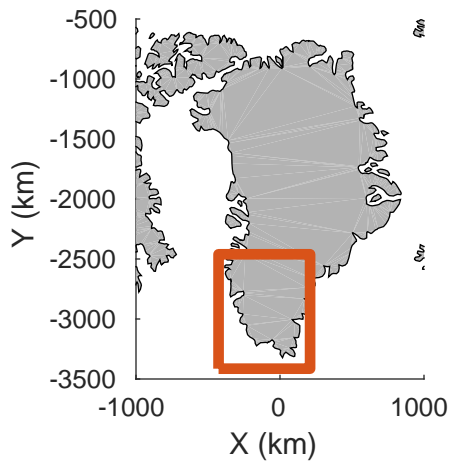
accum 2018_Greenland_P3: "ICESat-2 South" 20180429_01_168: 17:53:53.7 to 17:56:13.8 GPS



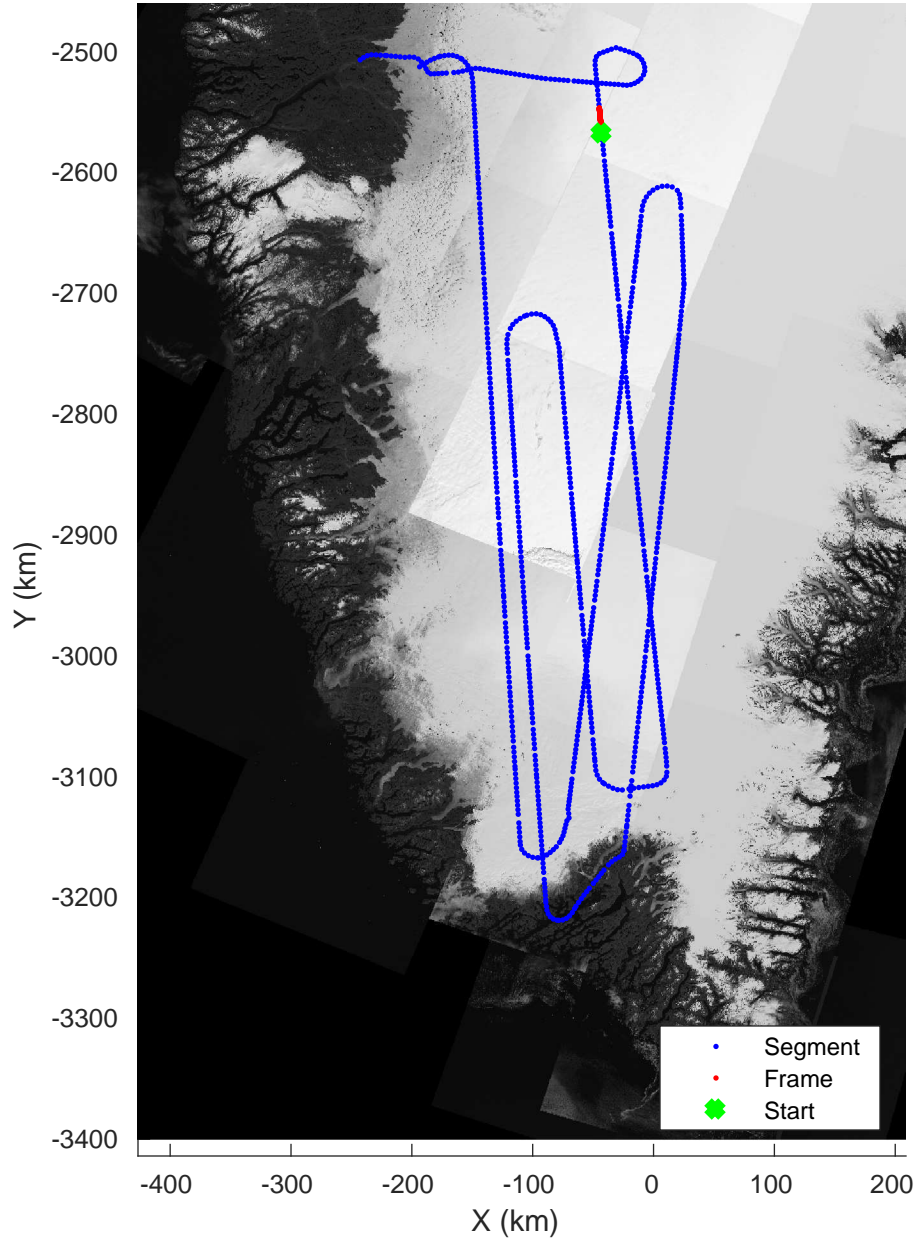


accum 2018_Greenland_P3: "ICESat-2 South" 20180429_01_169: 17:56:13.9 to 17:58:33.6 GPS




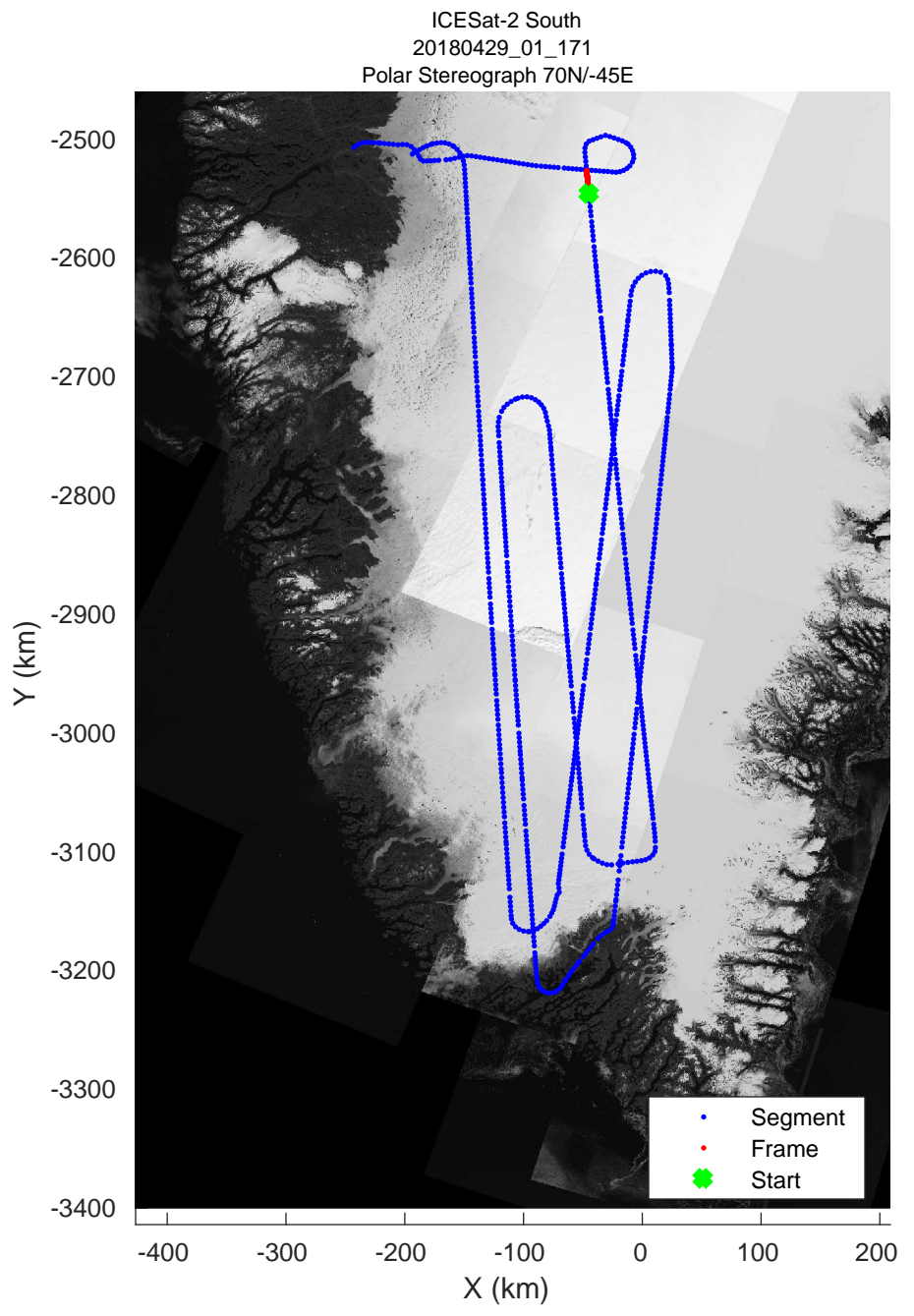
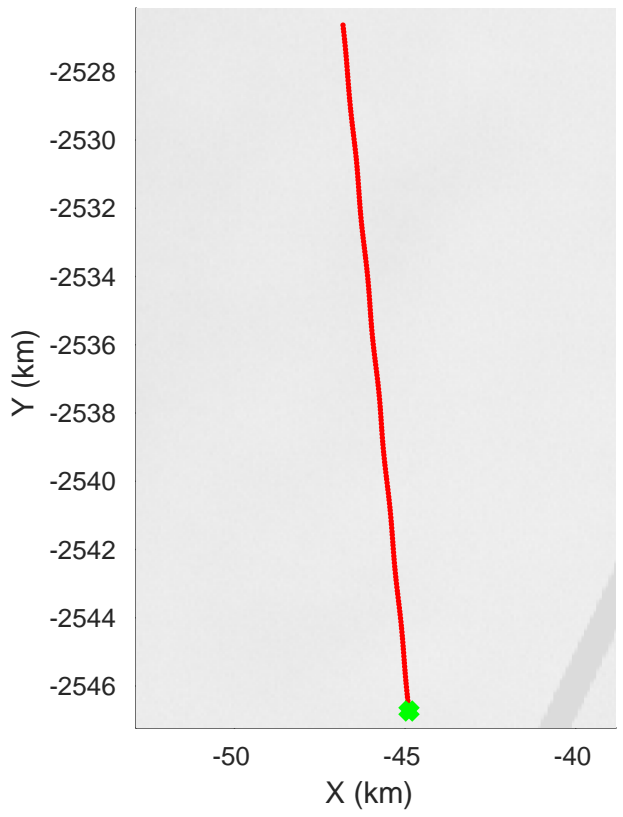
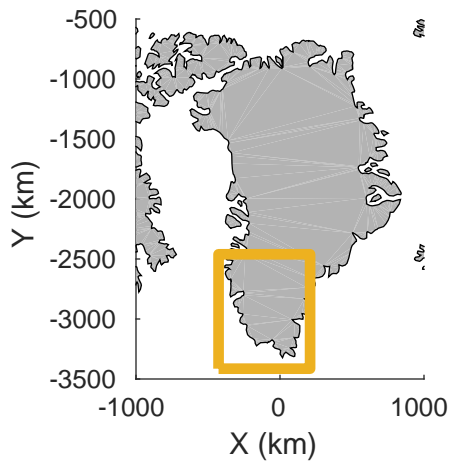


ICESat-2 South
20180429_01_170
Polar Stereograph 70N/-45E




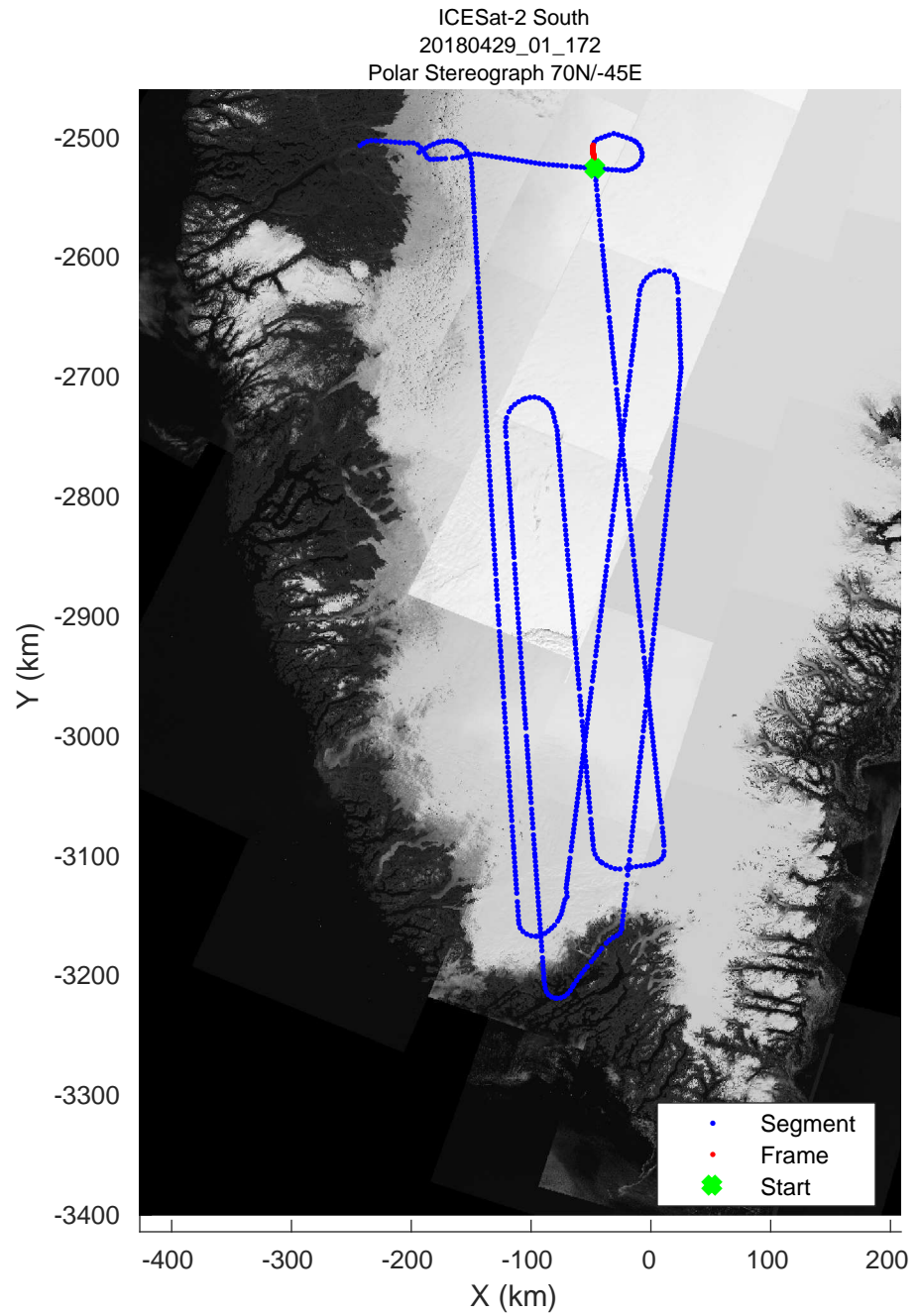
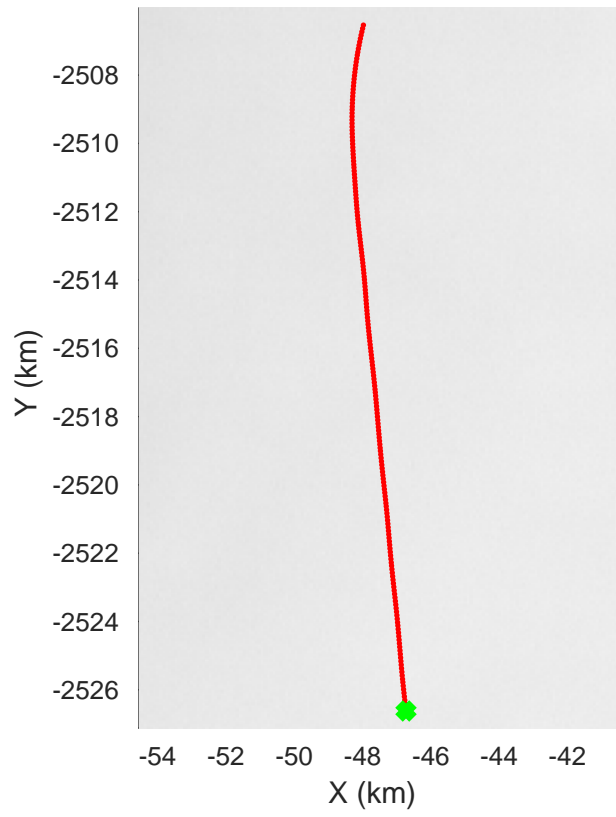
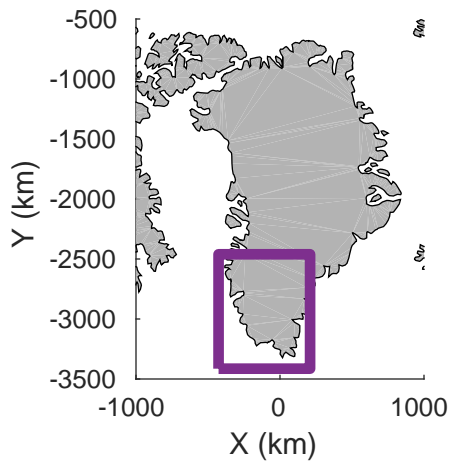
accum 2018_Greenland_P3: "ICESat-2 South" 20180429_01_170: 17:58:33.8 to 18:00:51.9 GPS






accum 2018_Greenland_P3: "ICESat-2 South" 20180429_01_171: 18:00:52.0 to 18:03:10.5 GPS




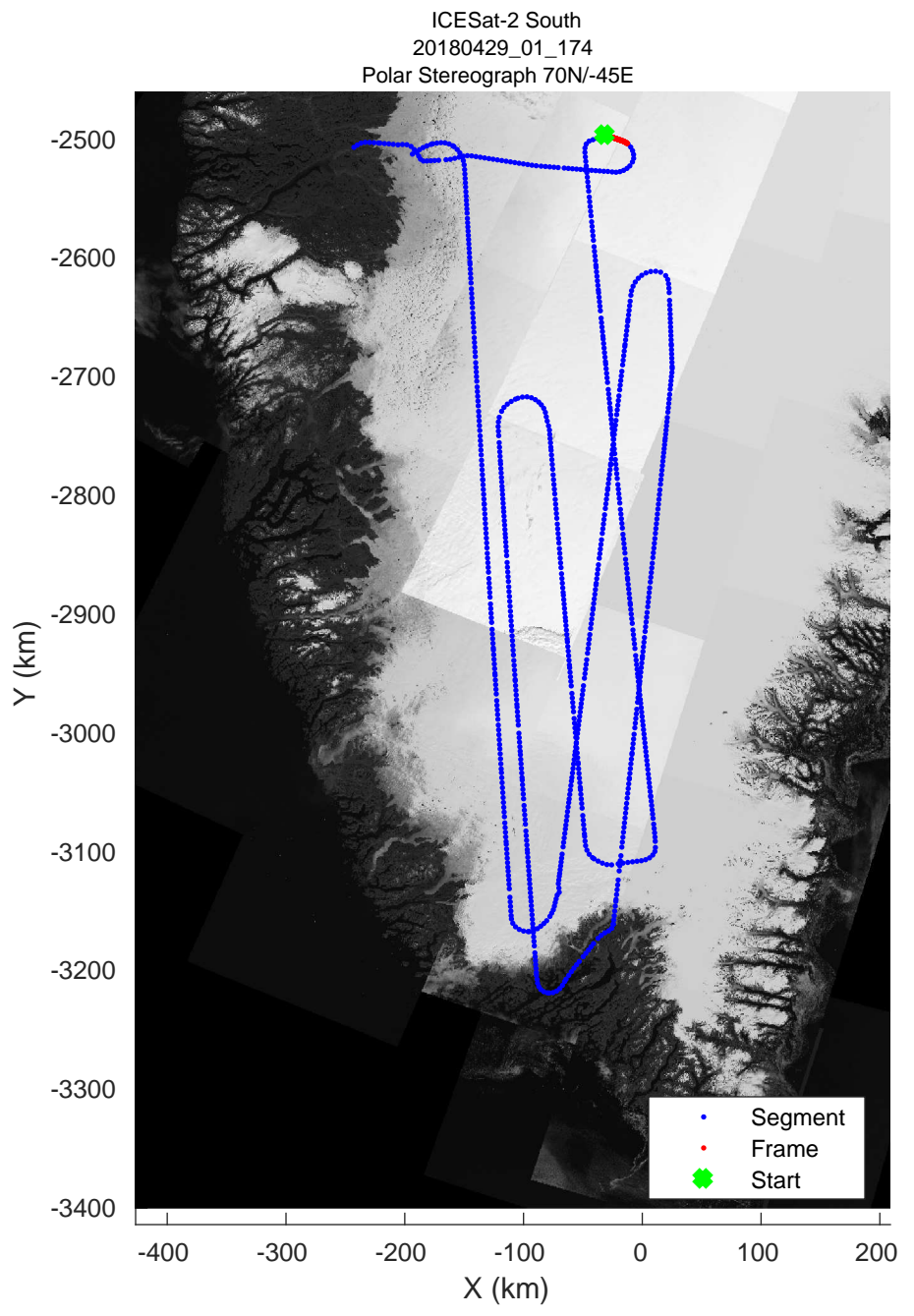
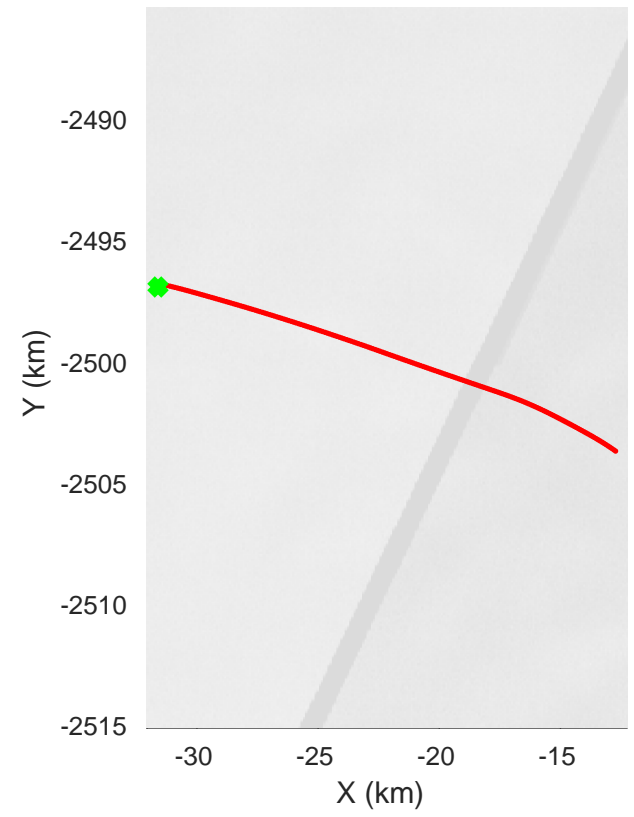
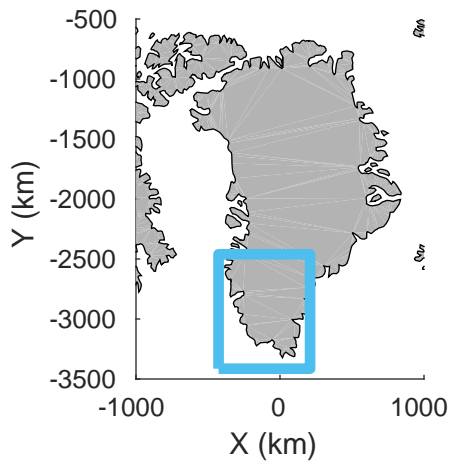


accum 2018_Greenland_P3: "ICESat-2 South" 20180429_01_172: 18:03:10.6 to 18:05:32.9 GPS




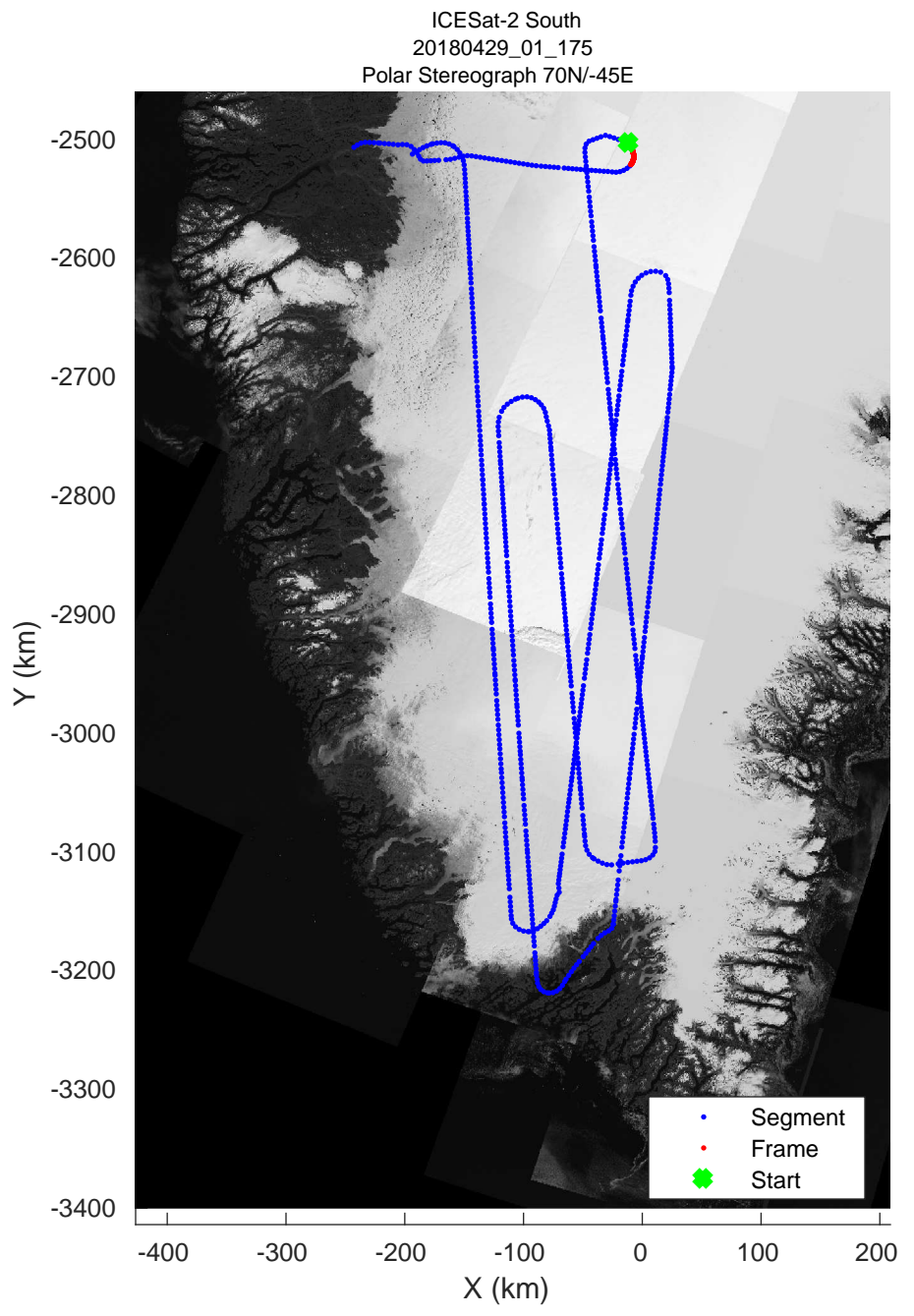
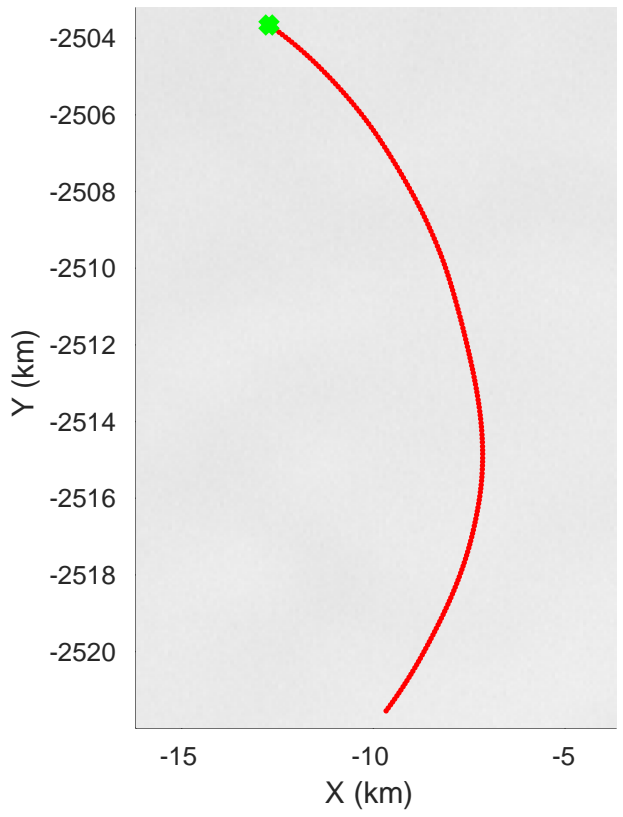
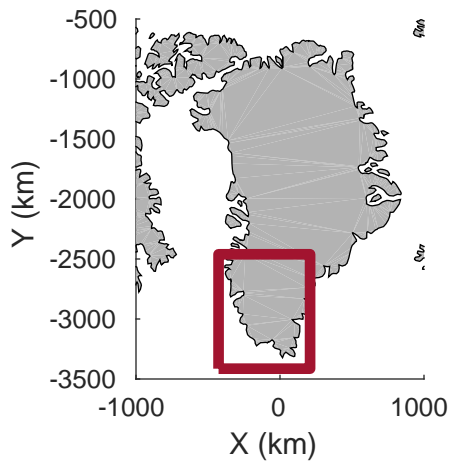
accum 2018_Greenland_P3: "ICESat-2 South" 20180429_01_173: 18:05:33.0 to 18:08:04.7 GPS






accum 2018_Greenland_P3: "ICESat-2 South" 20180429_01_174: 18:08:04.9 to 18:10:33.6 GPS




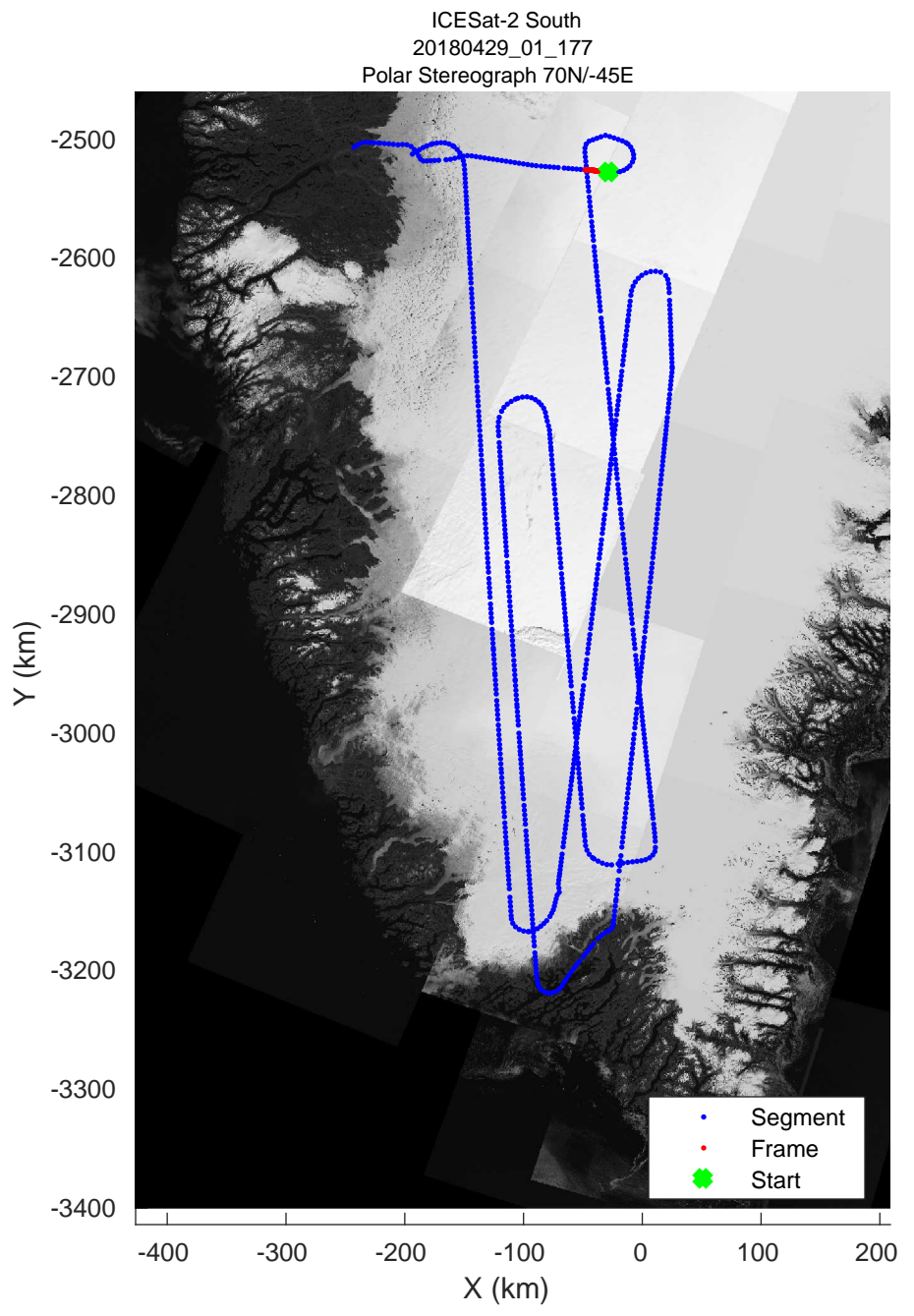
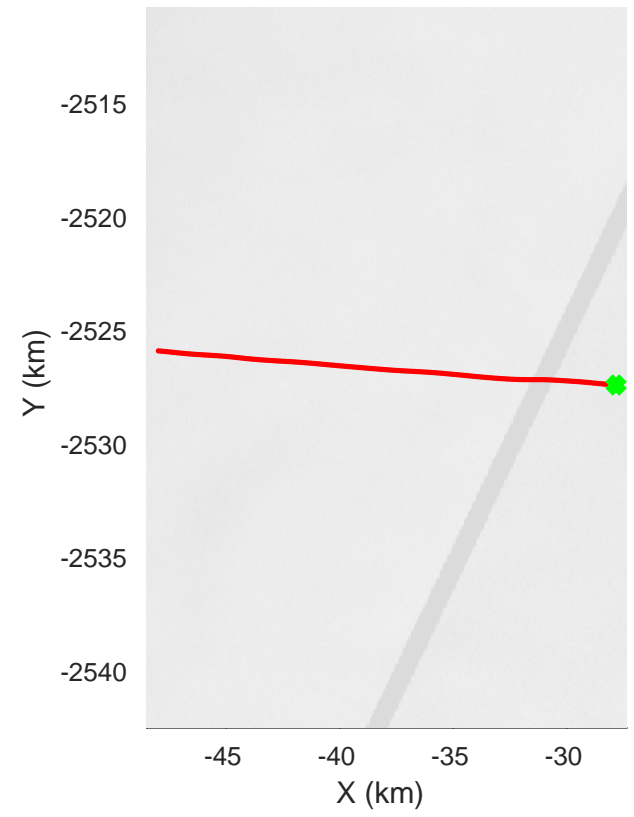
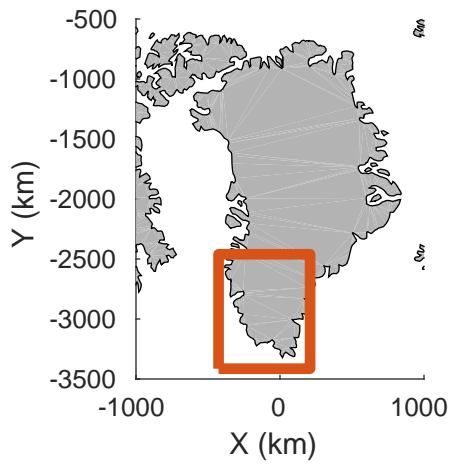


accum 2018_Greenland_P3: "ICESat-2 South" 20180429_01_175: 18:10:33.7 to 18:13:18.0 GPS




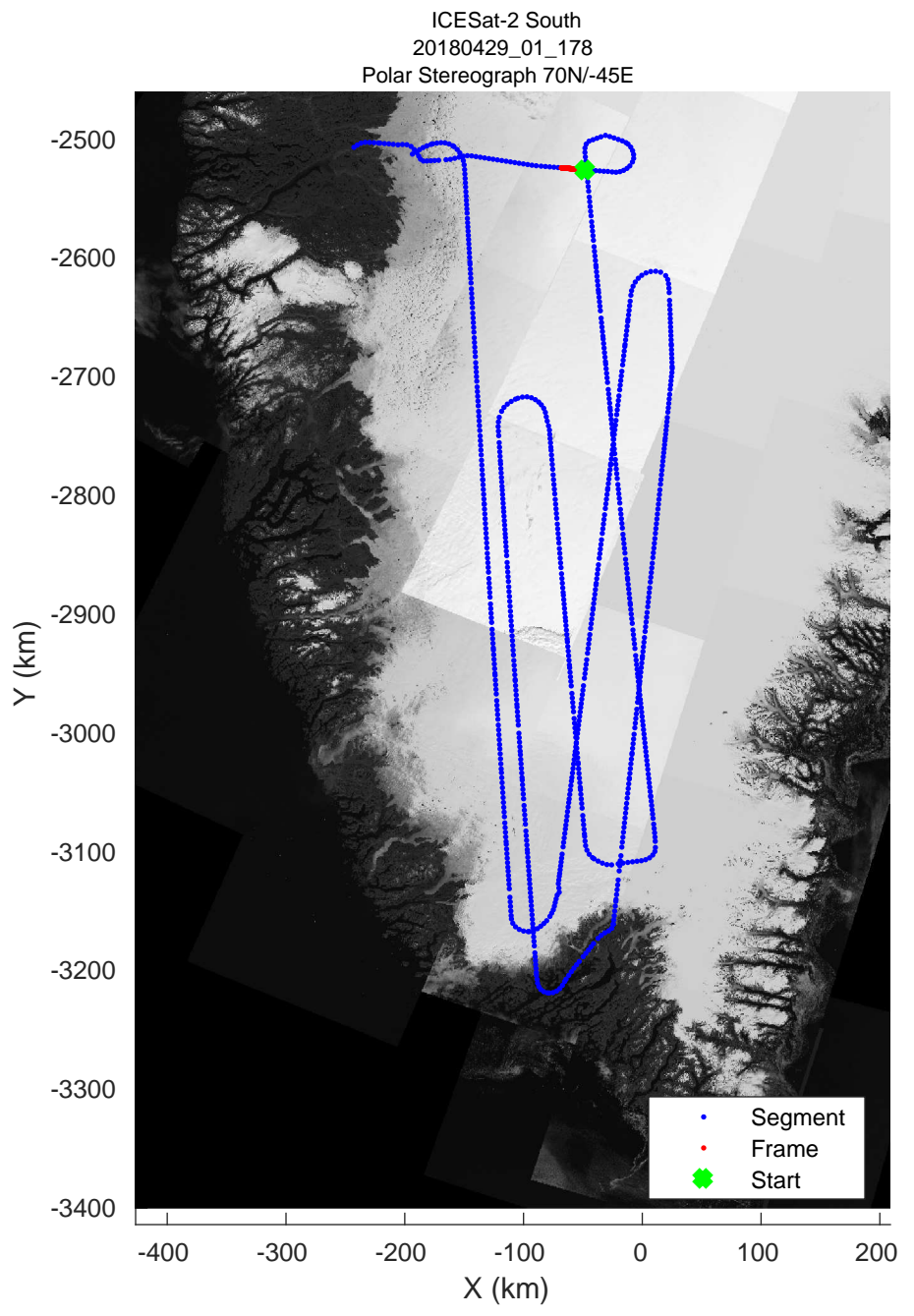
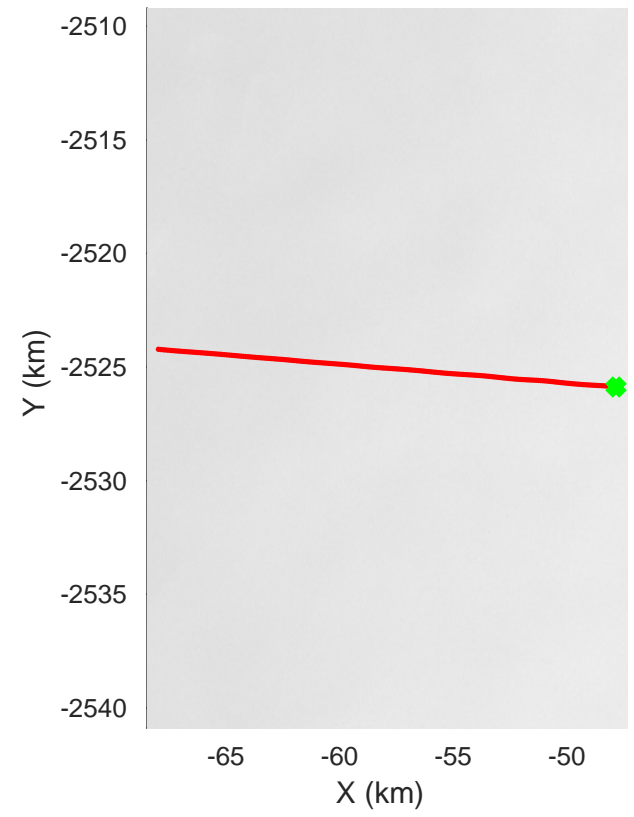
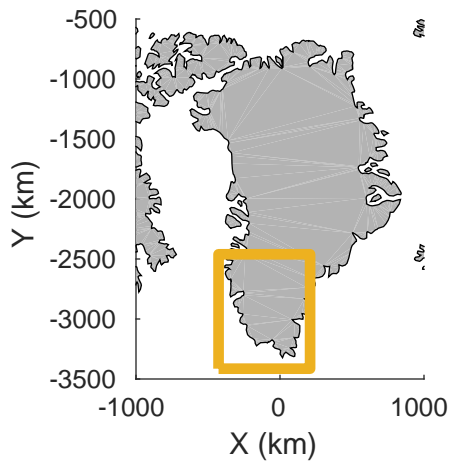
accum 2018_Greenland_P3: "ICESat-2 South" 20180429_01_176: 18:13:18.1 to 18:16:04.0 GPS






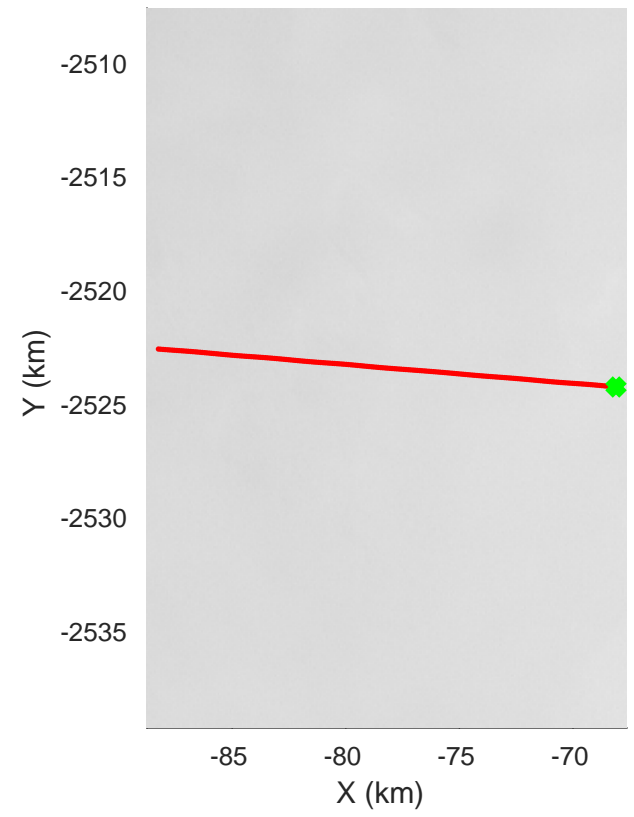
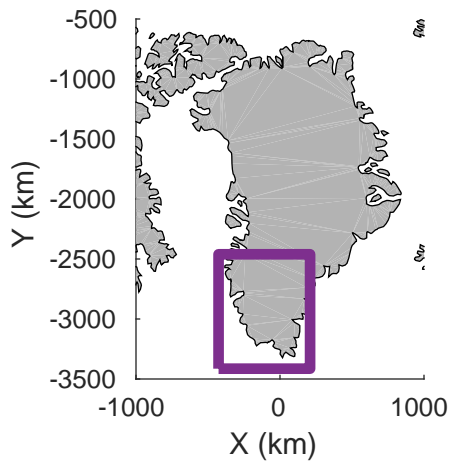
accum 2018_Greenland_P3: "ICESat-2 South" 20180429_01_177: 18:16:04.1 to 18:18:43.2 GPS



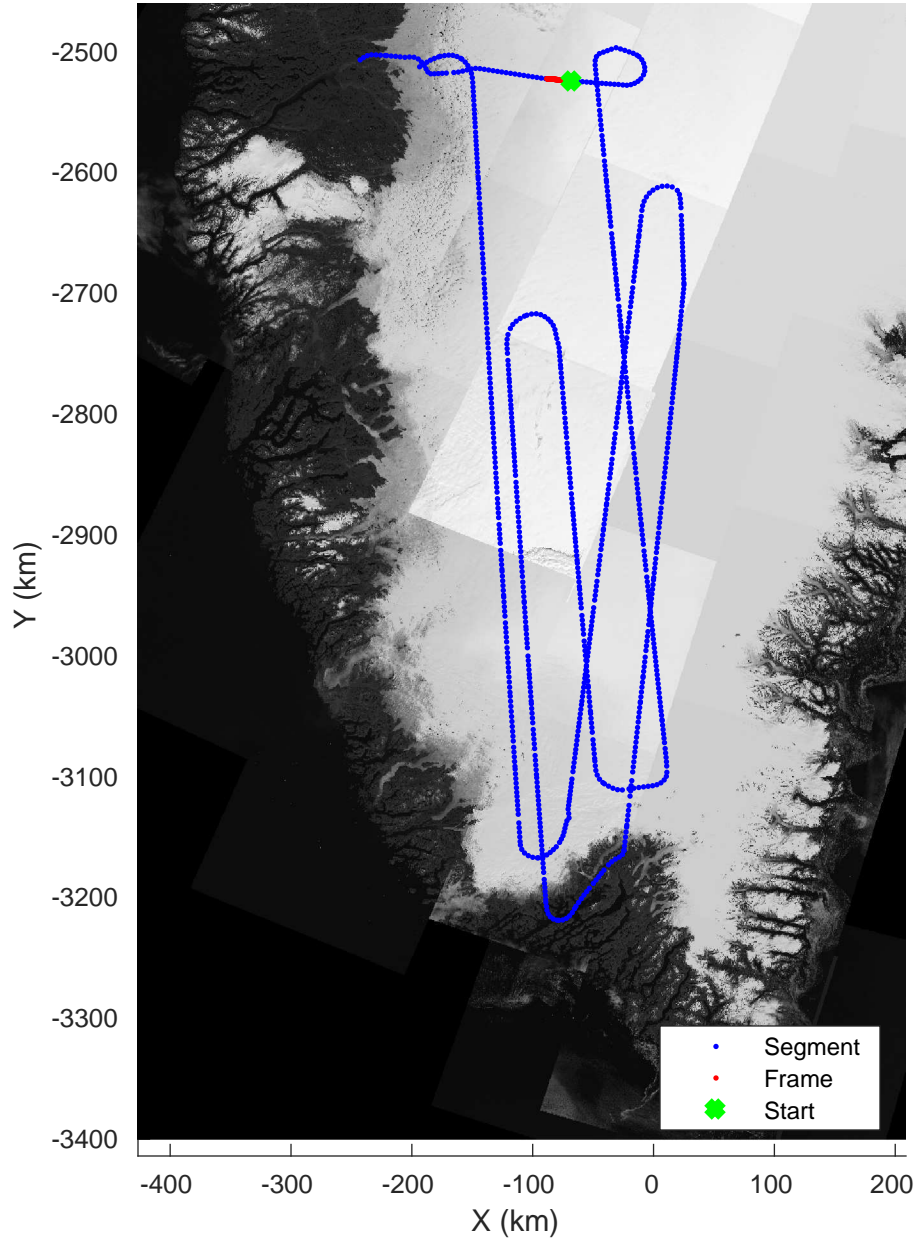


accum 2018_Greenland_P3: "ICESat-2 South" 20180429_01_178: 18:18:43.4 to 18:21:19.8 GPS




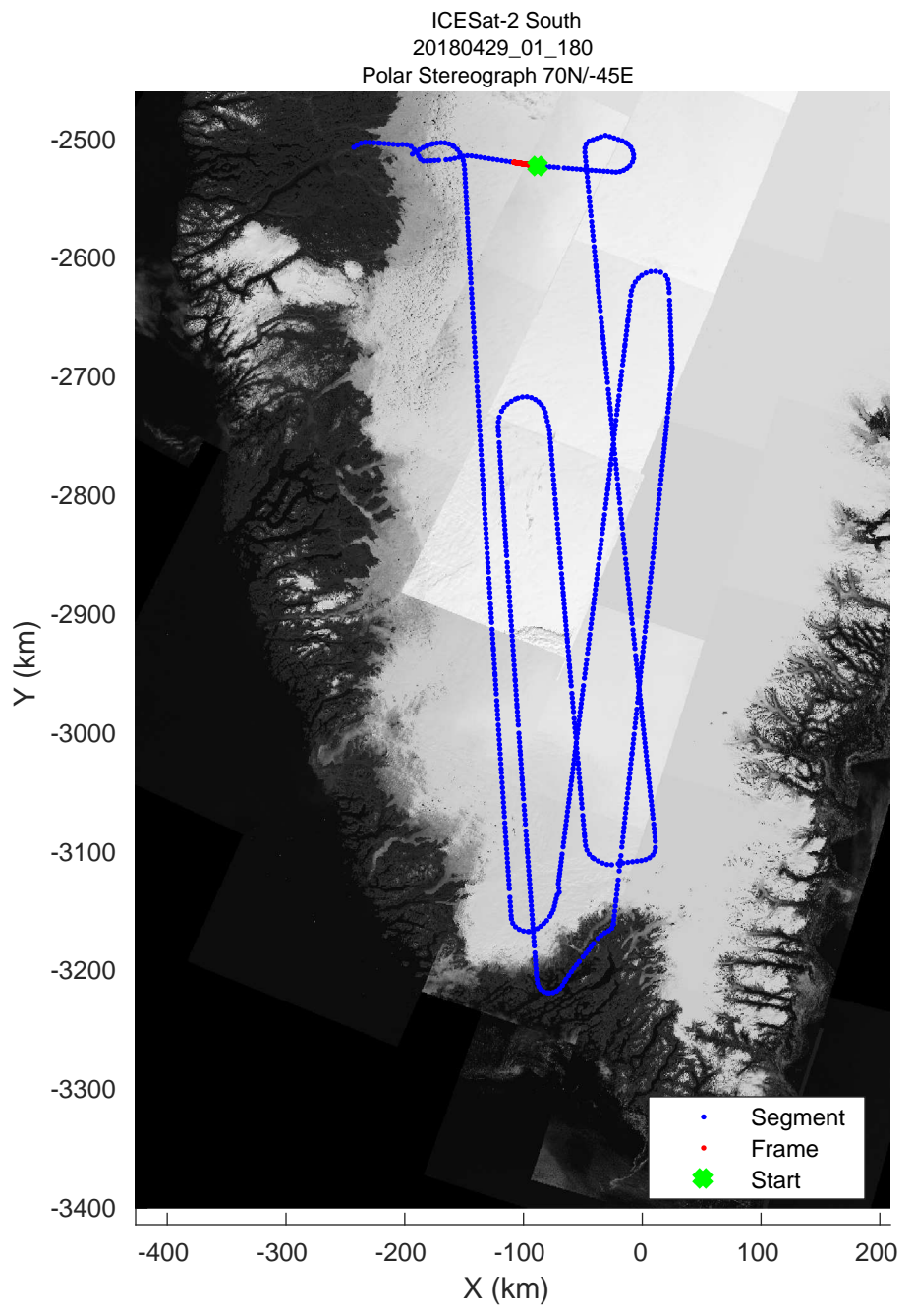
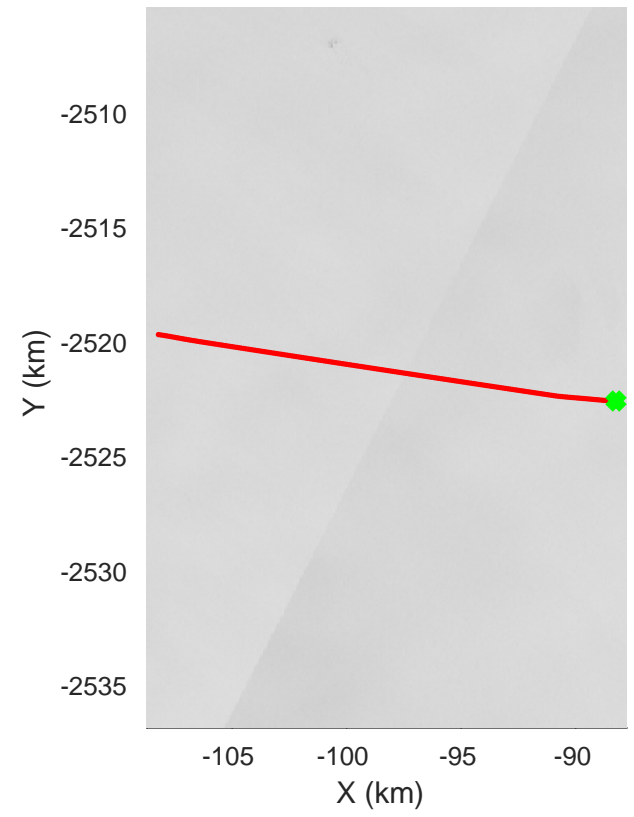
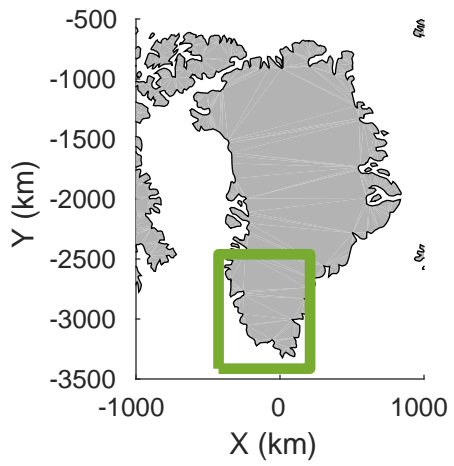


ICESat-2 South
20180429_01_179
Polar Stereograph 70N/-45E




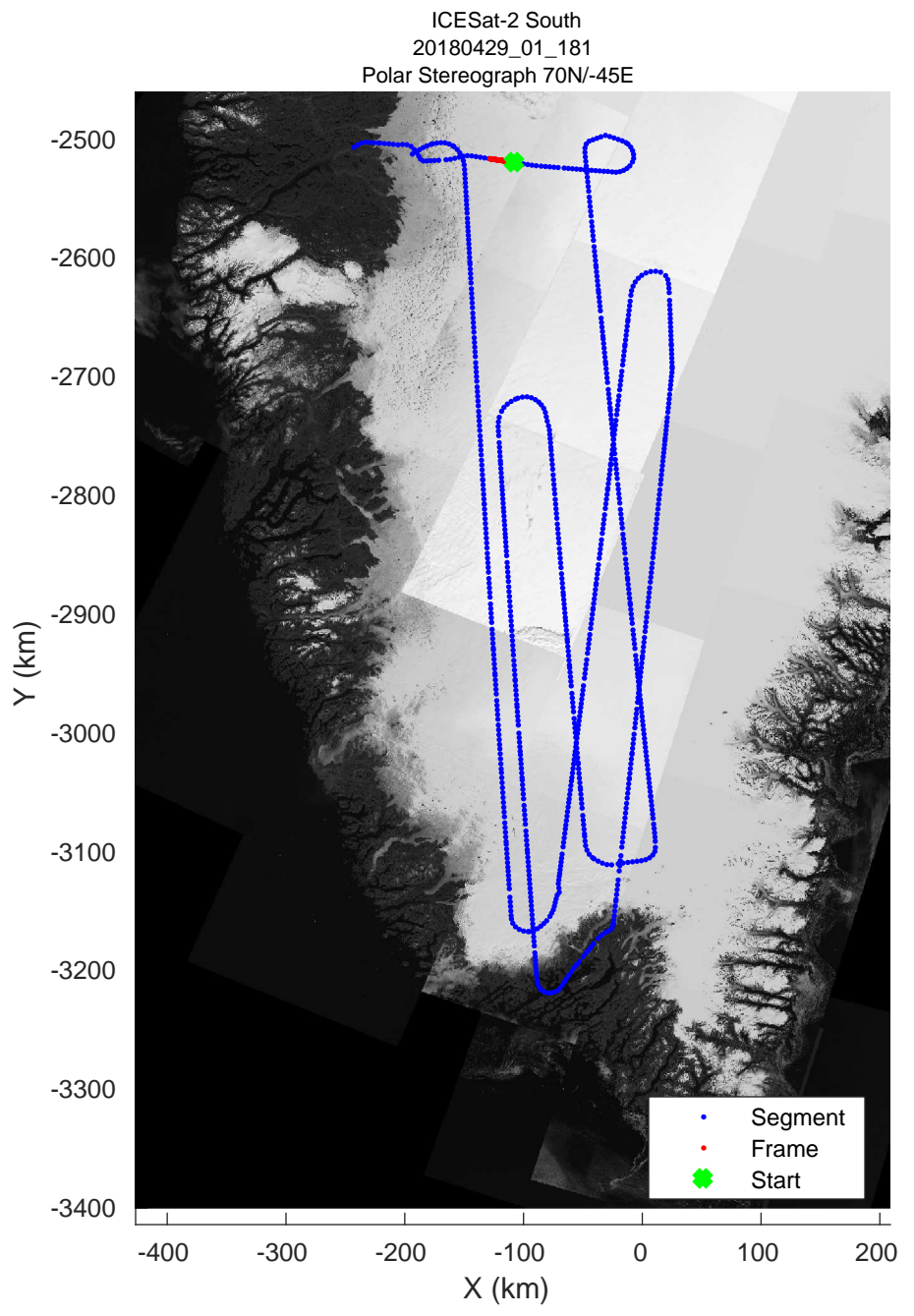

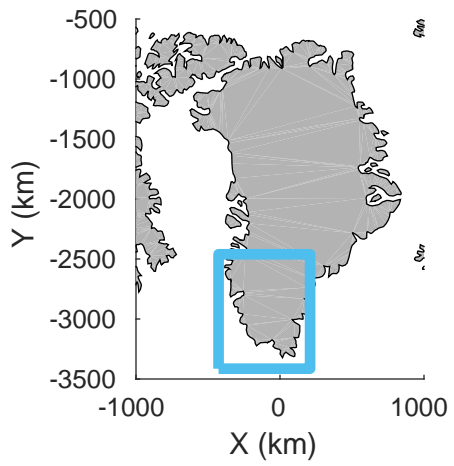
accum 2018_Greenland_P3: "ICESat-2 South" 20180429_01_179: 18:21:20.0 to 18:23:50.8 GPS






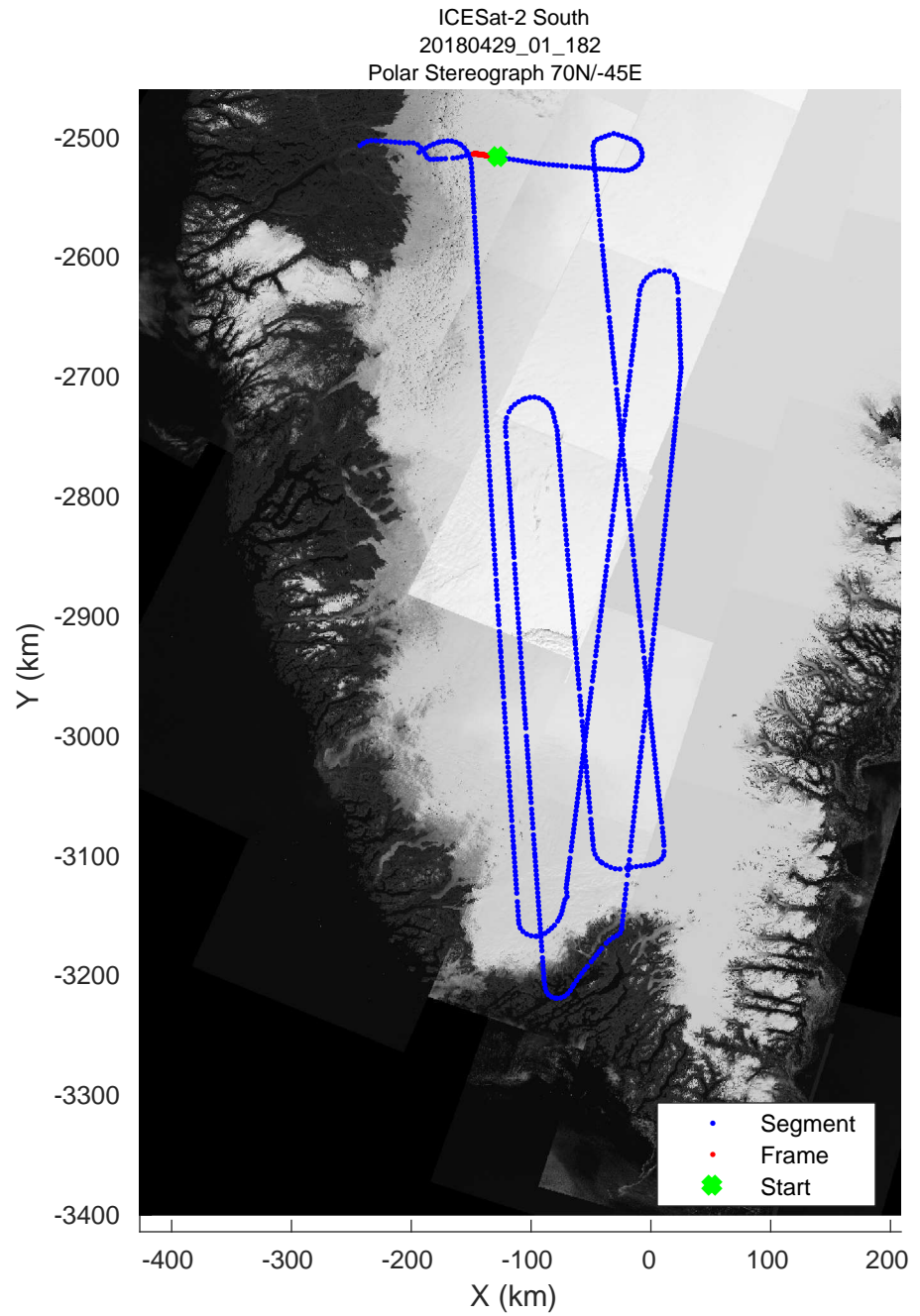

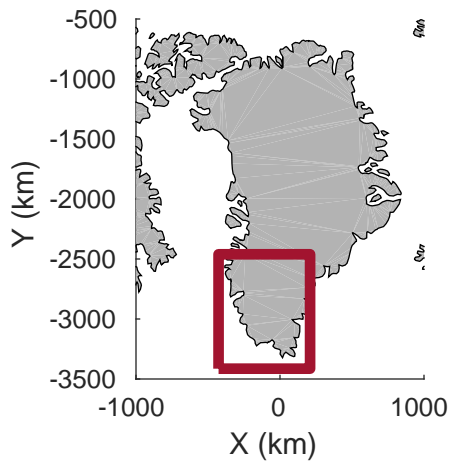
accum 2018_Greenland_P3: "ICESat-2 South" 20180429_01_180: 18:23:50.9 to 18:26:20.1 GPS






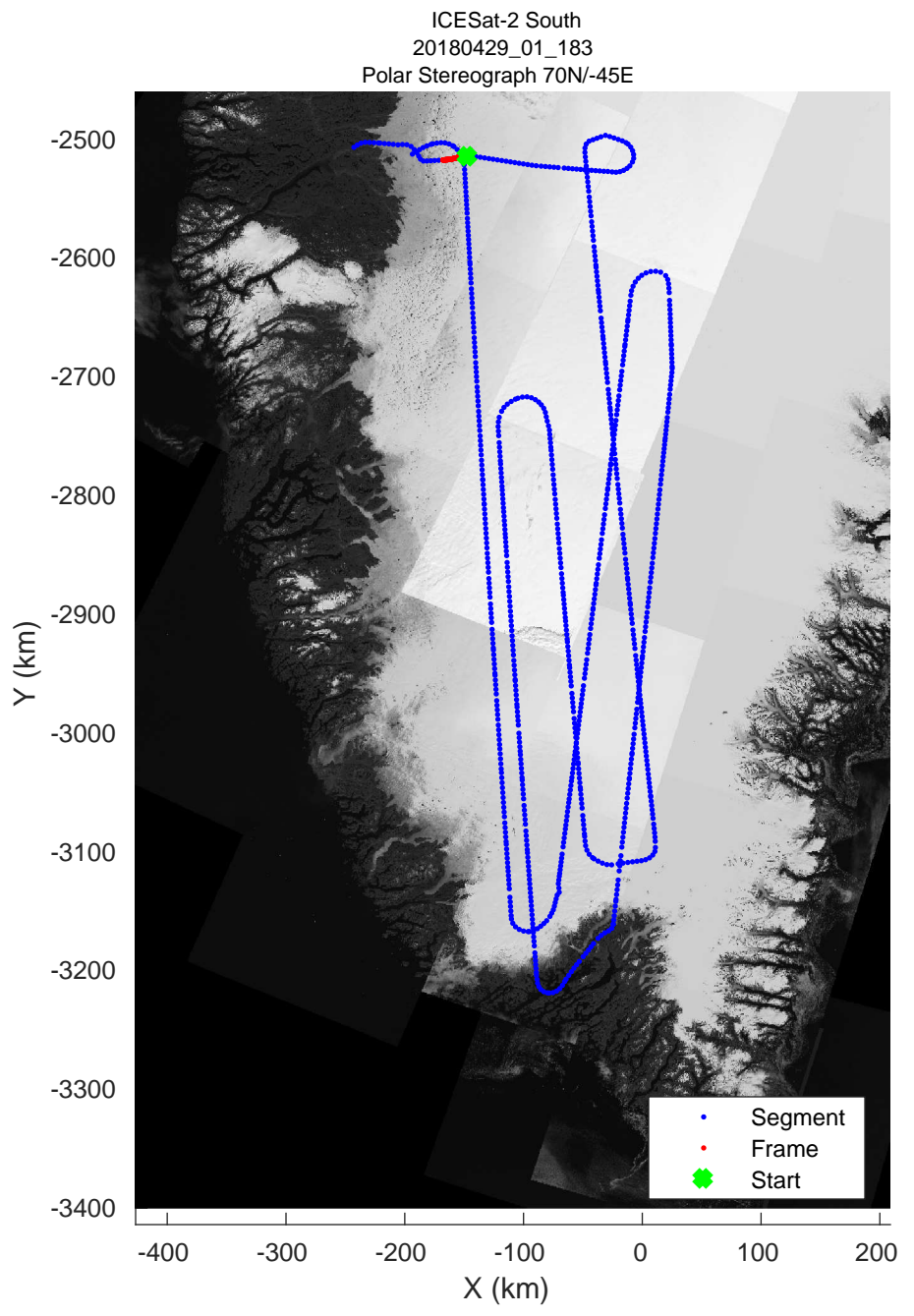

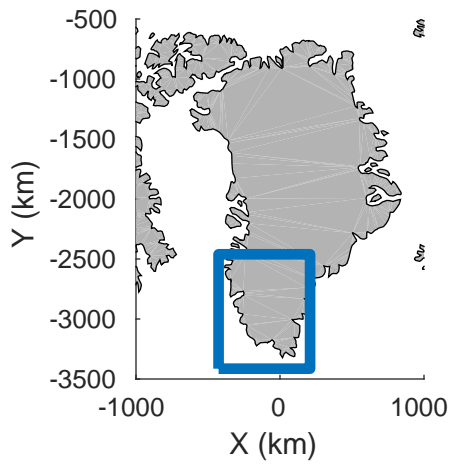
accum 2018_Greenland_P3: "ICESat-2 South" 20180429_01_181: 18:26:20.3 to 18:28:47.2 GPS






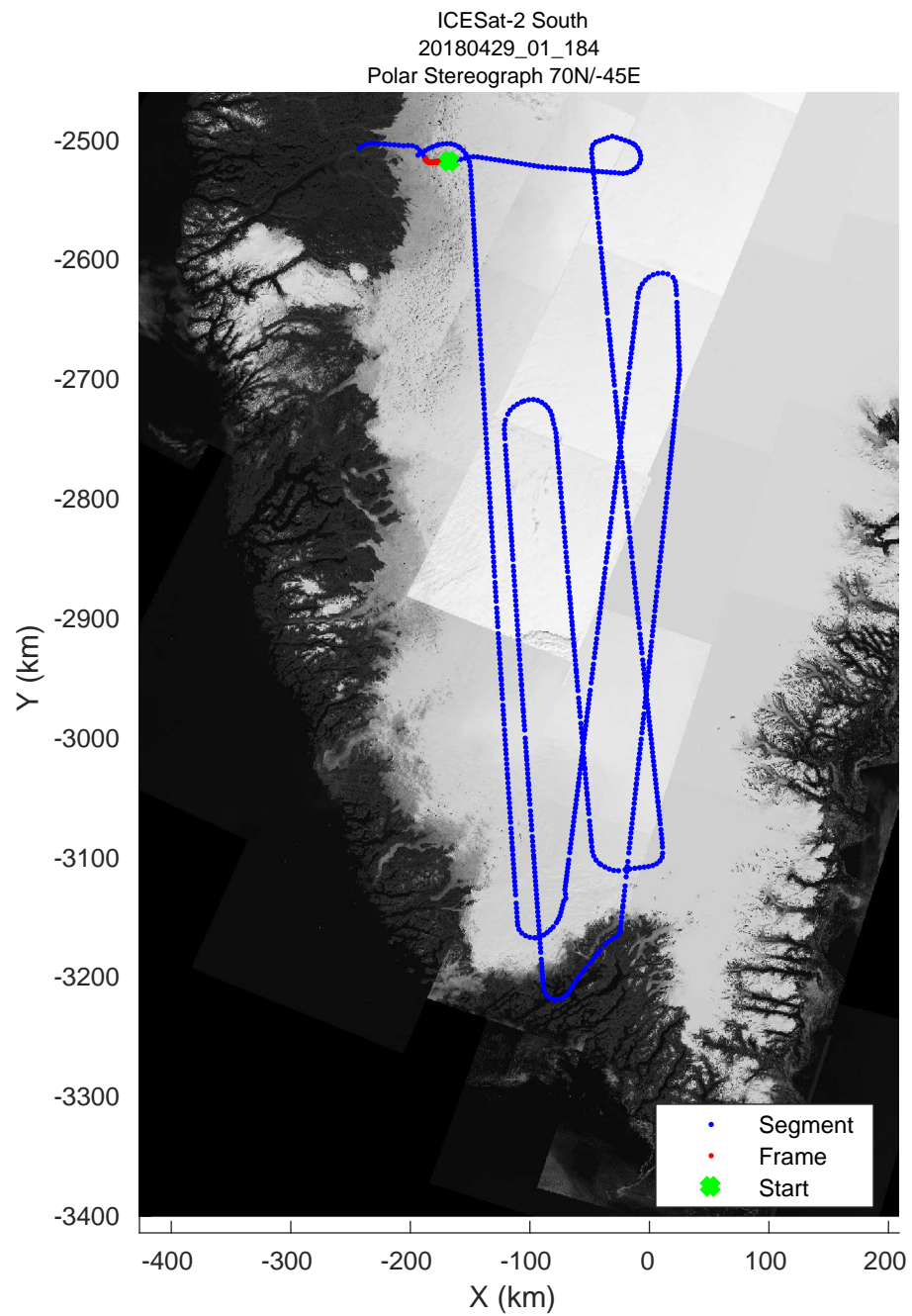

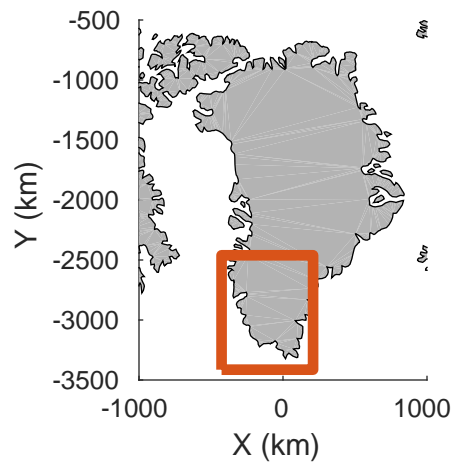
accum 2018_Greenland_P3: "ICESat-2 South" 20180429_01_182: 18:28:47.3 to 18:31:15.6 GPS






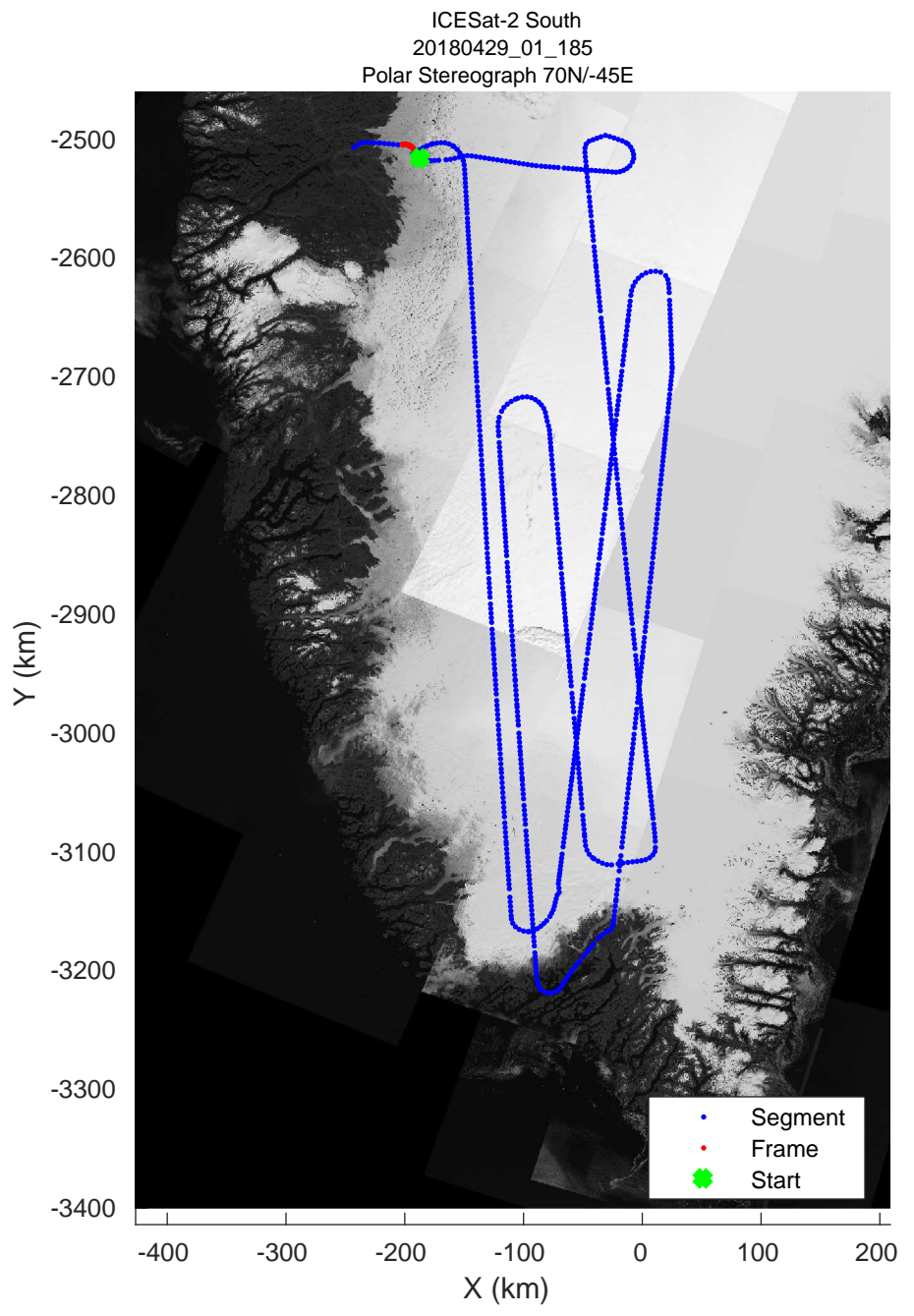

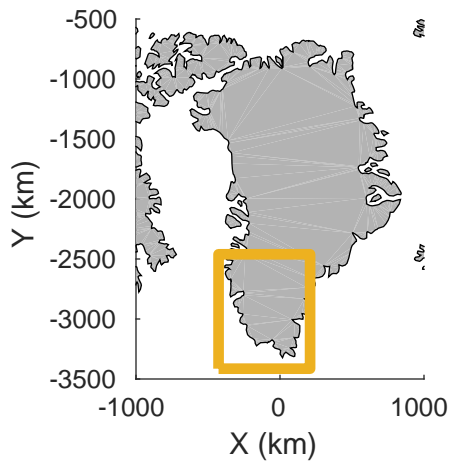
accum 2018_Greenland_P3: "ICESat-2 South" 20180429_01_183: 18:31:15.7 to 18:33:42.1 GPS






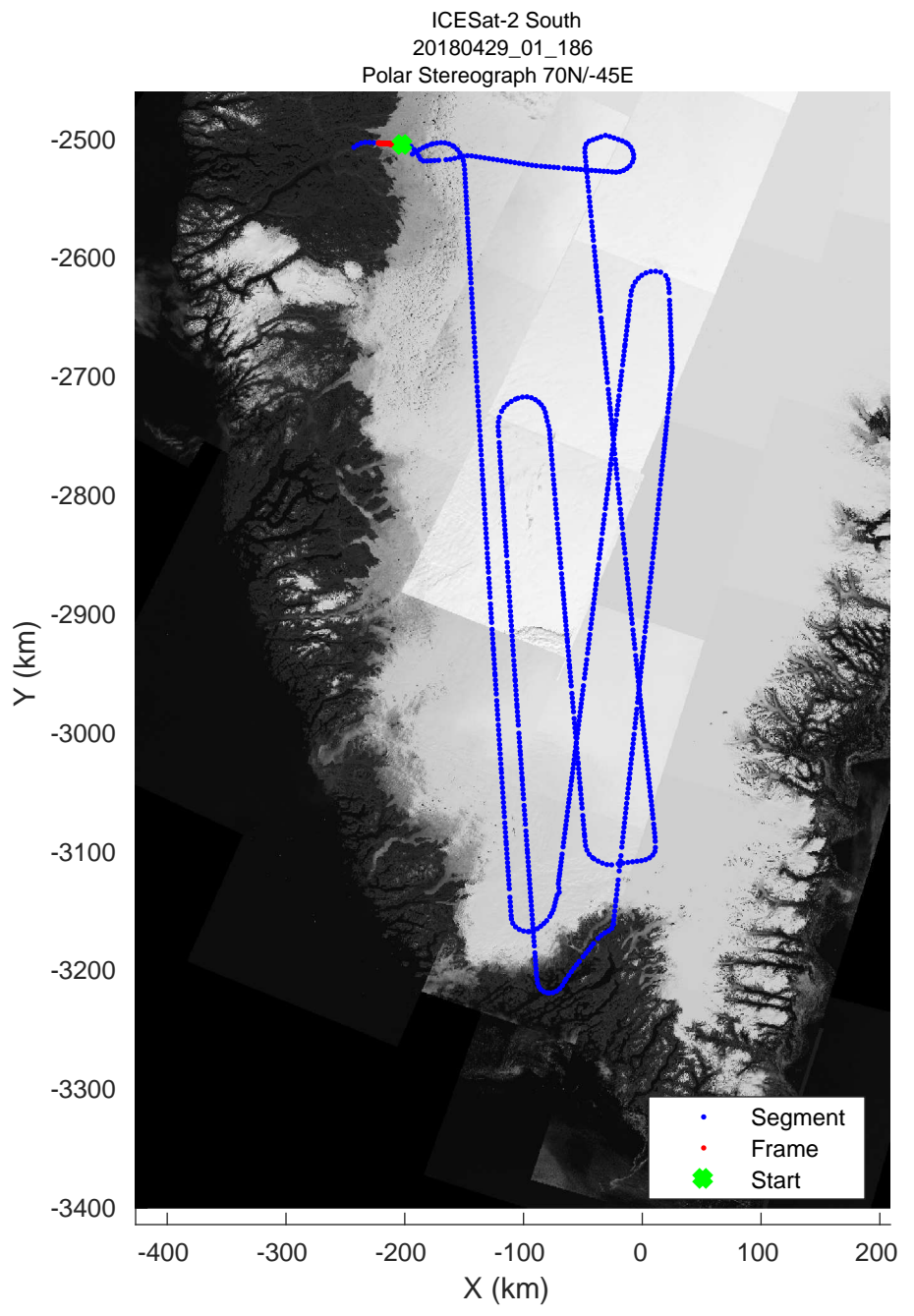

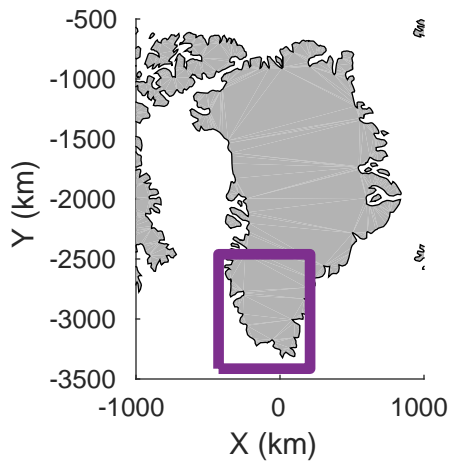
accum 2018_Greenland_P3: "ICESat-2 South" 20180429_01_184: 18:33:42.2 to 18:36:31.5 GPS






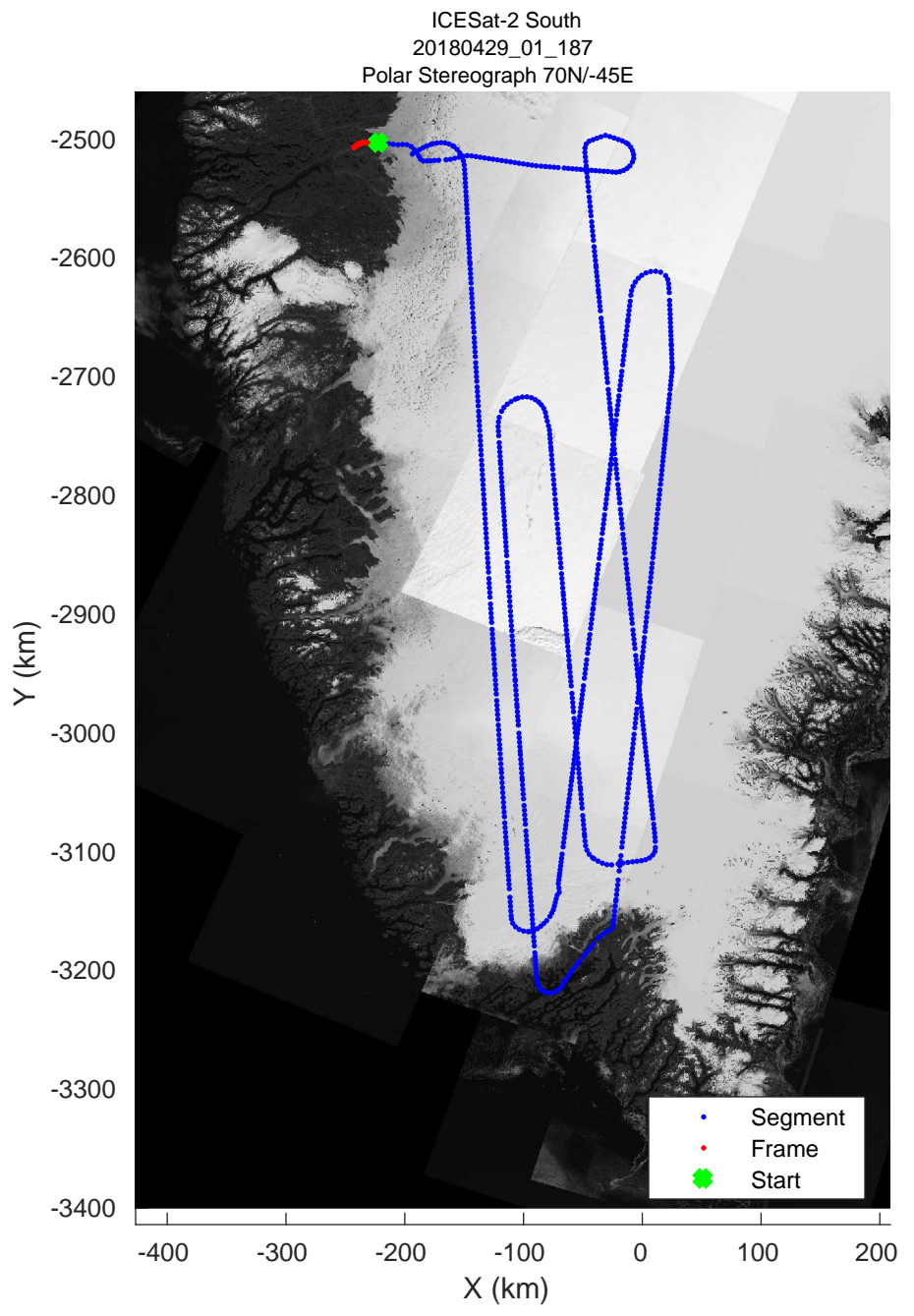

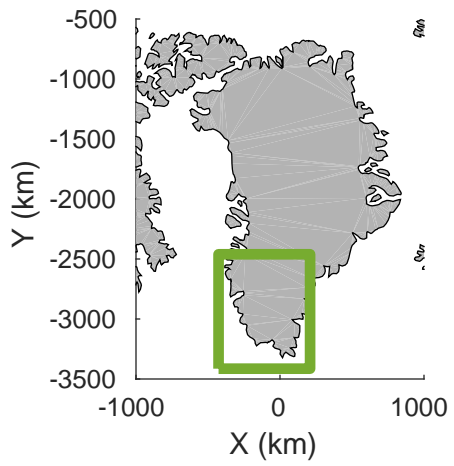
accum 2018_Greenland_P3: "ICESat-2 South" 20180429_01_185: 18:36:31.6 to 18:39:04.7 GPS





accum 2018_Greenland_P3: "ICESat-2 South" 20180429_01_186: 18:39:04.8 to 18:41:27.2 GPS





accum 2018_Greenland_P3: "ICESat-2 South" 20180429_01_187: 18:41:27.2 to 18:44:10.0 GPS

