
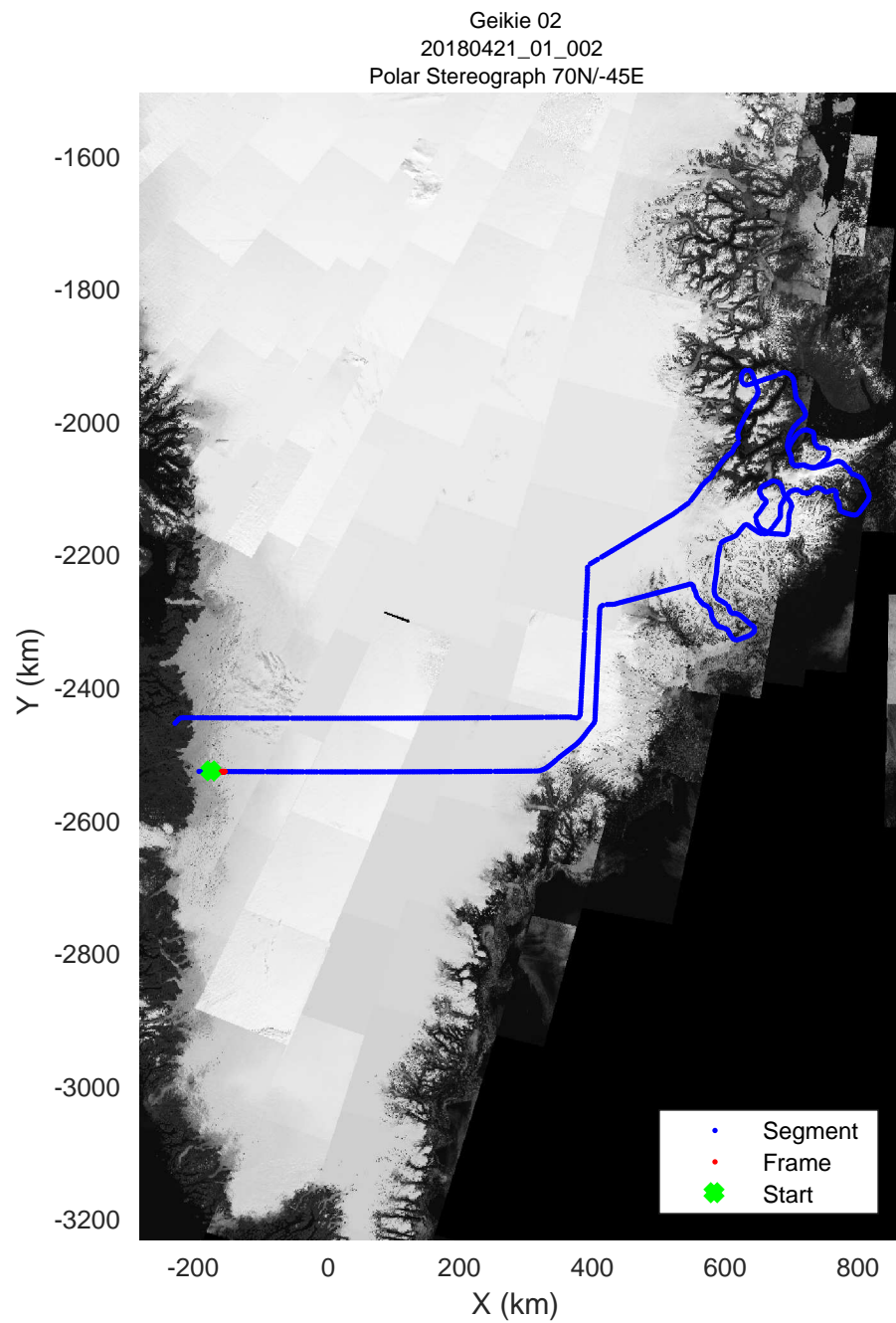

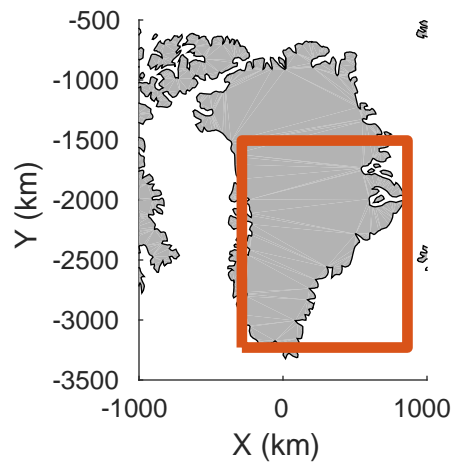



accum 2018\_Greenland\_P3: "Geikie 02" 20180421\_01\_001: 10:51:06.9 to 10:53:32.6 GPS


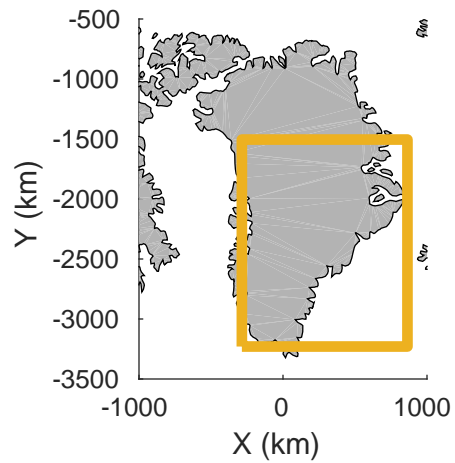




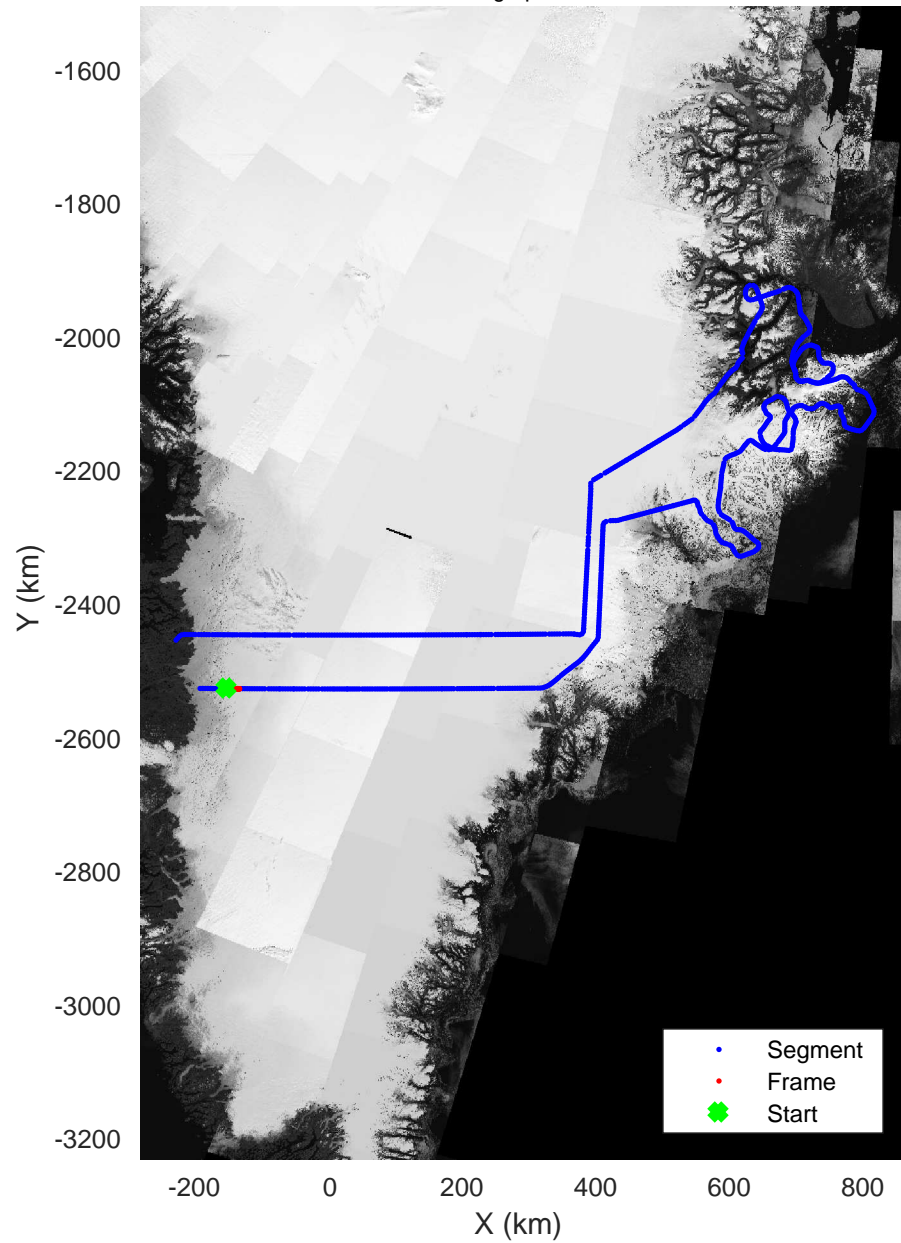


accum 2018\_Greenland\_P3: "Geikie 02" 20180421\_01\_002: 10:53:32.7 to 10:56:05.3 GPS







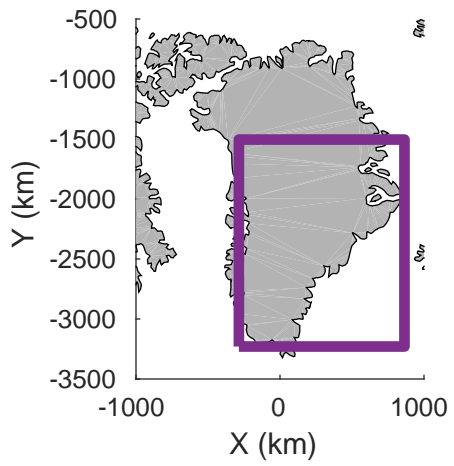
Geikie 02  
20180421\_01\_003  
Polar Stereograph 70N/-45E



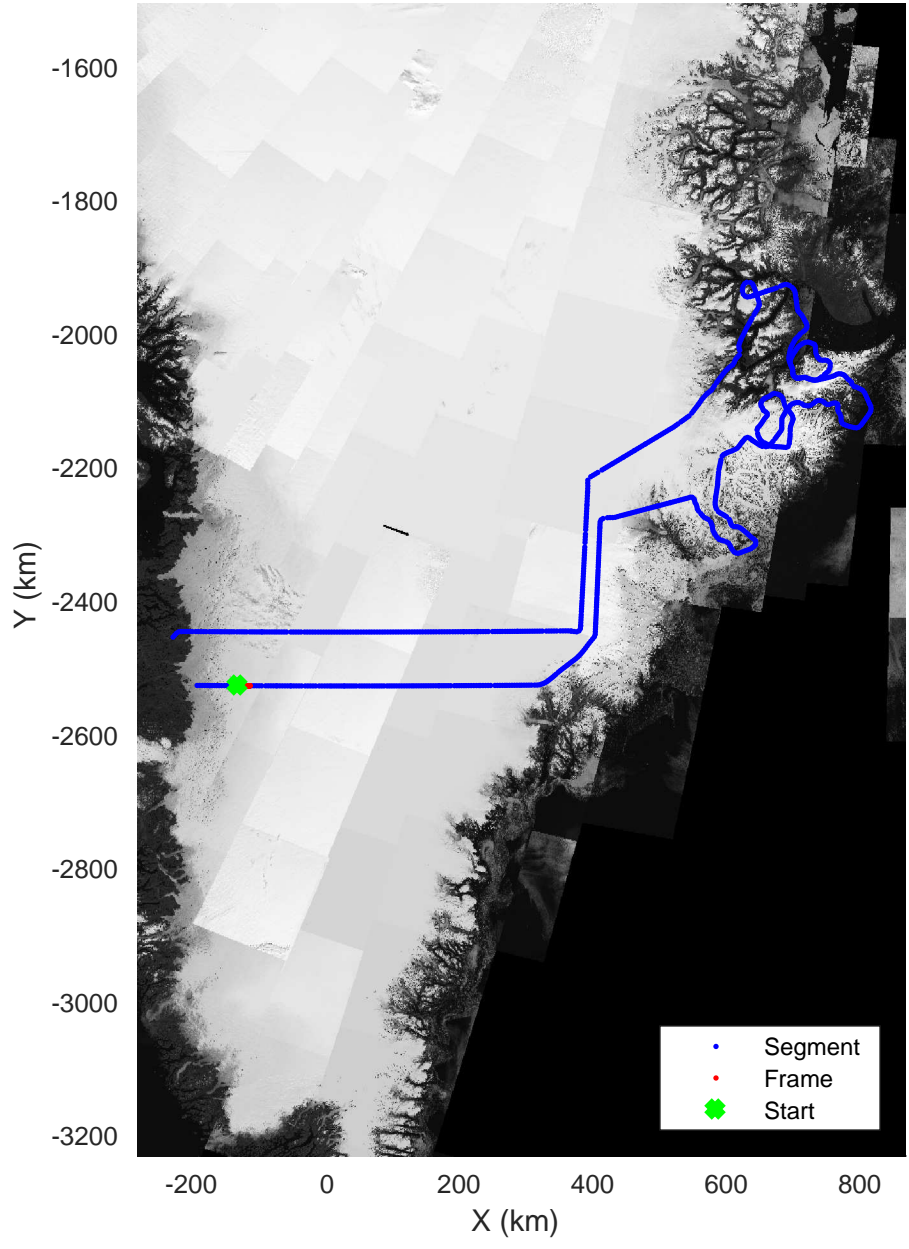
accum 2018\_Greenland\_P3: "Geikie 02" 20180421\_01\_003: 10:56:05.5 to 10:58:35.6 GPS






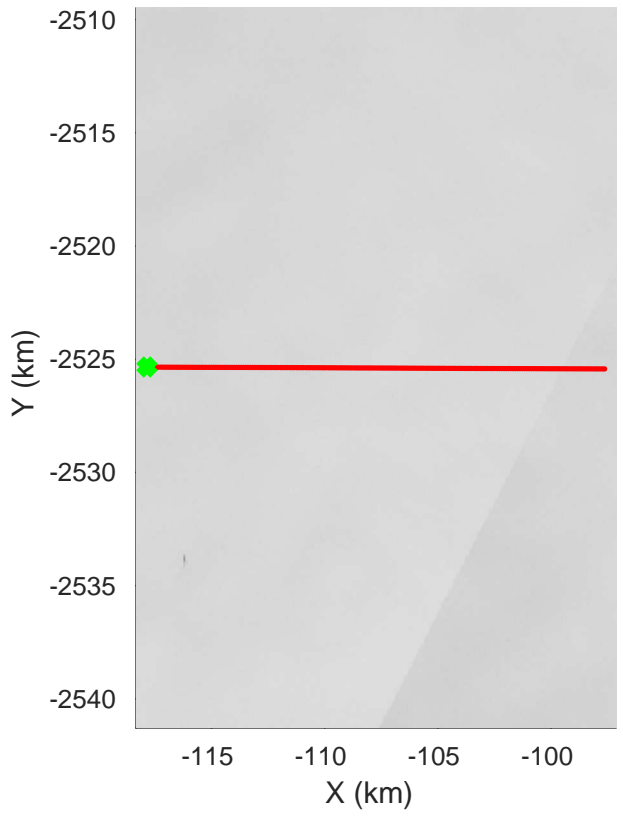
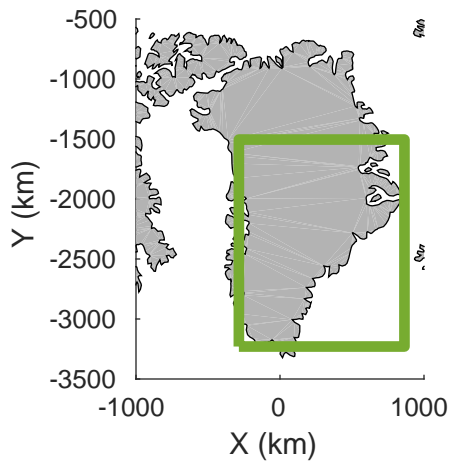


Geikie 02  
20180421\_01\_004  
Polar Stereograph 70N/-45E

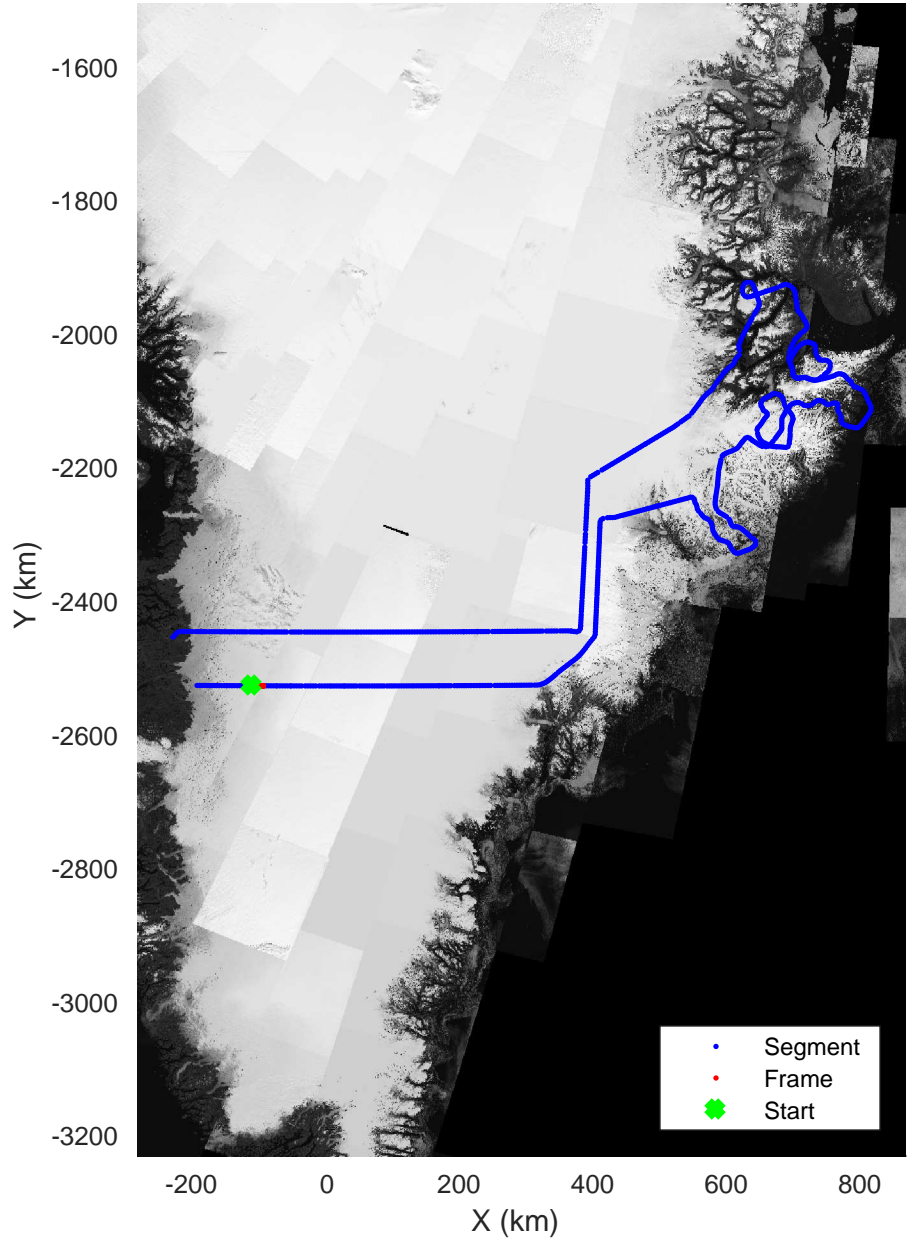


accum 2018\_Greenland\_P3: "Geikie 02" 20180421\_01\_004: 10:58:35.7 to 11:01:08.5 GPS






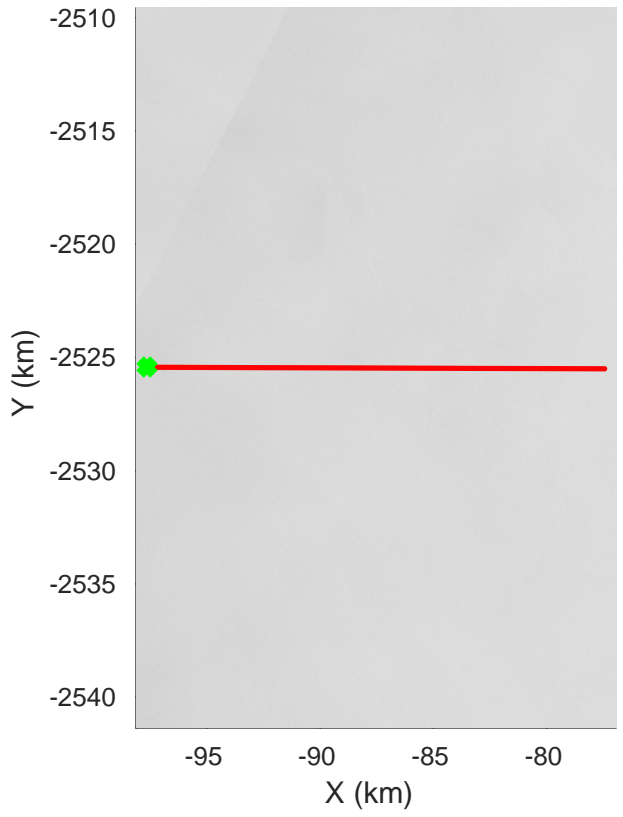
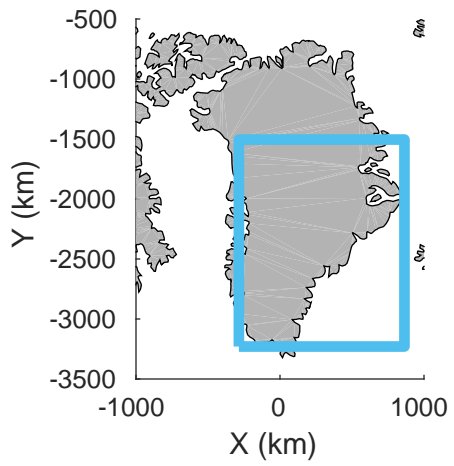
Geikie 02  
20180421\_01\_005  
Polar Stereograph 70N/-45E



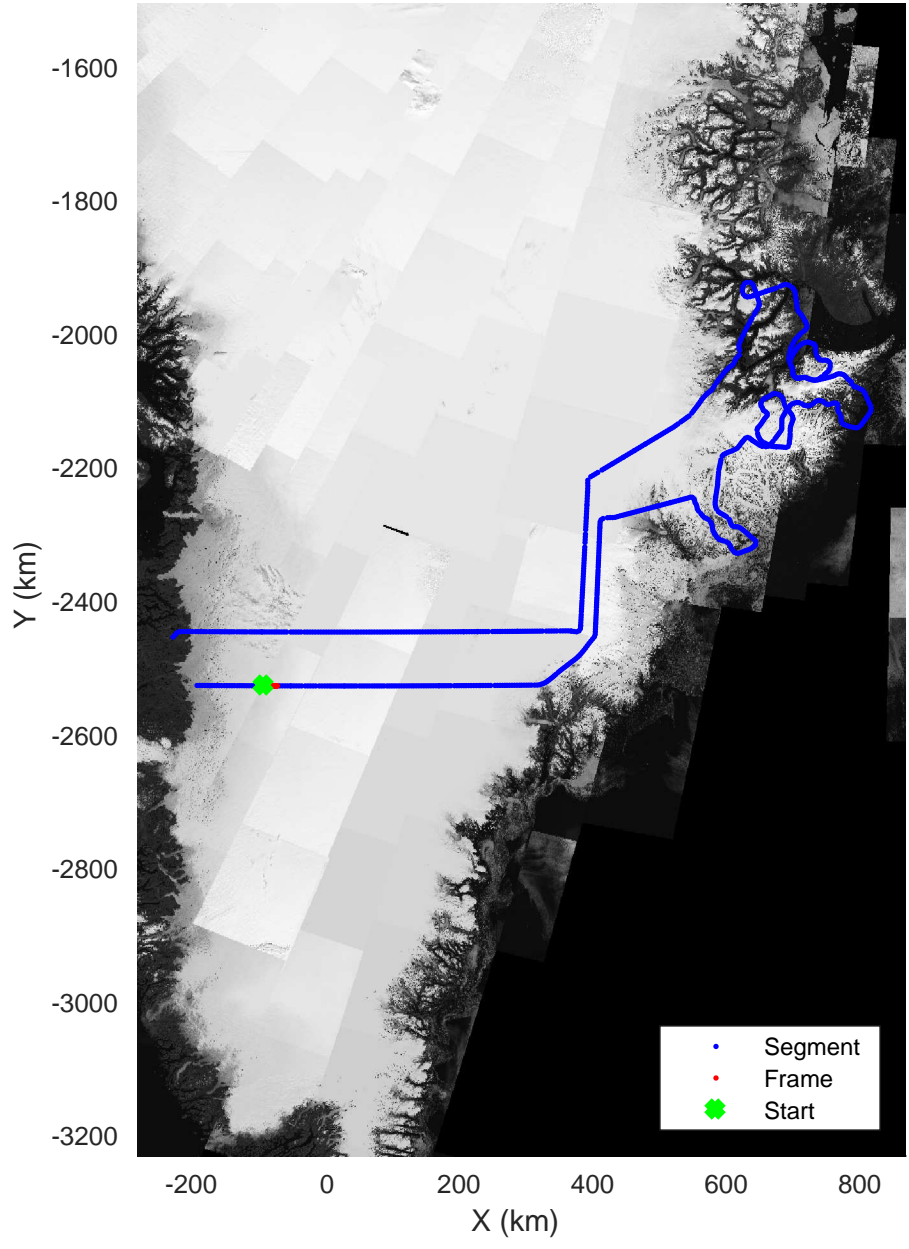
accum 2018\_Greenland\_P3: "Geikie 02" 20180421\_01\_005: 11:01:08.7 to 11:03:33.5 GPS






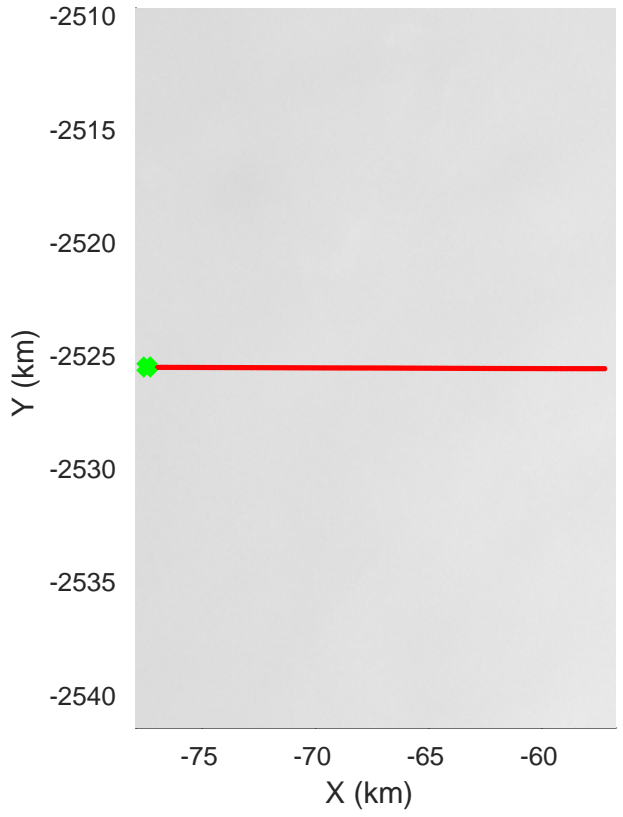
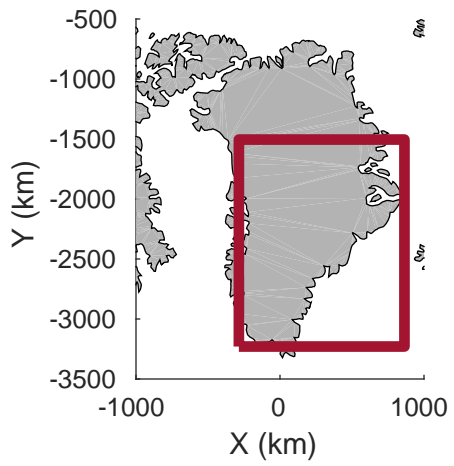


Geikie 02  
20180421\_01\_006  
Polar Stereograph 70N/-45E

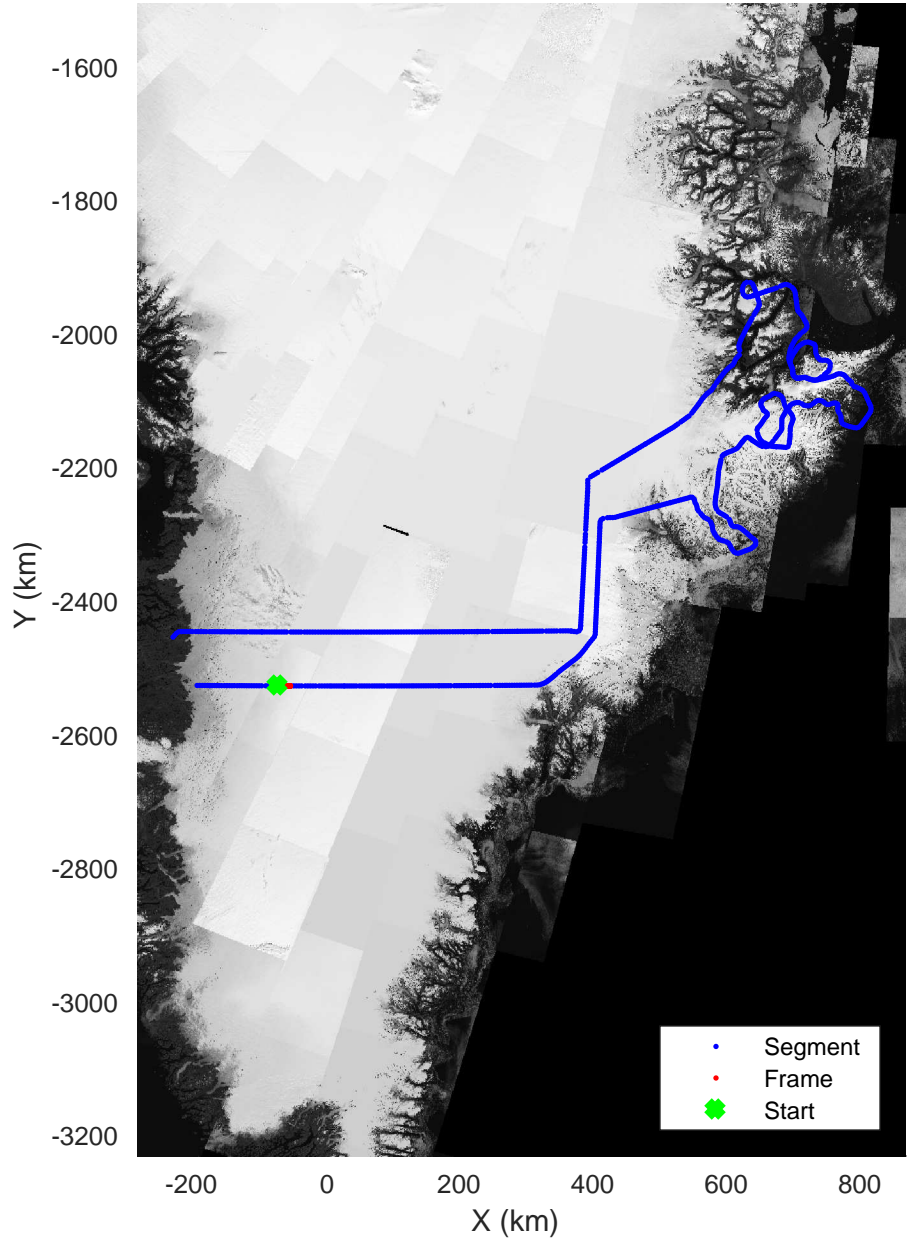


accum 2018\_Greenland\_P3: "Geikie 02" 20180421\_01\_006: 11:03:33.6 to 11:05:55.7 GPS






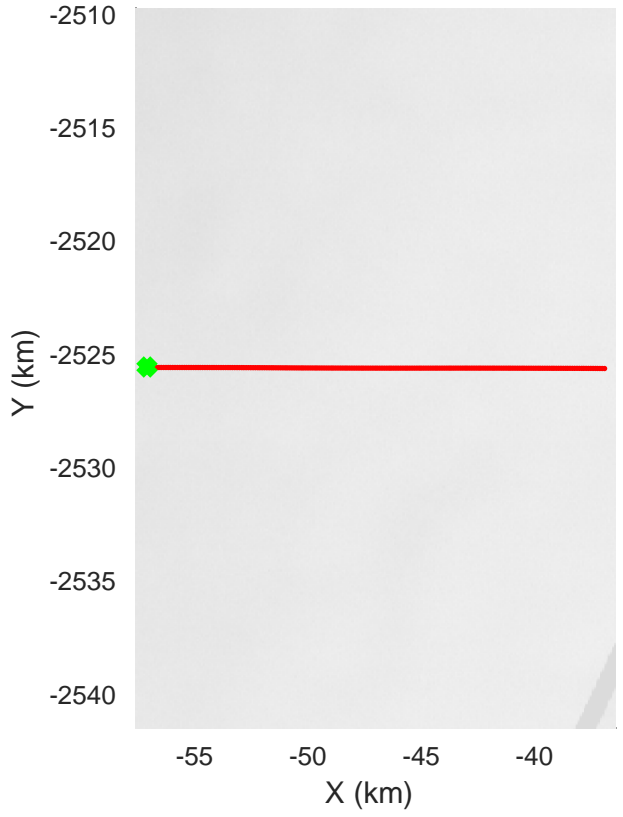
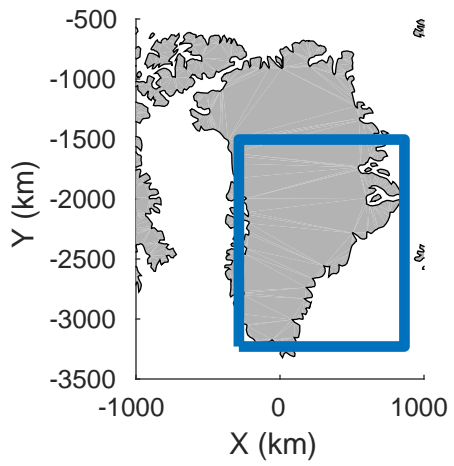
Geikie 02  
20180421\_01\_007  
Polar Stereograph 70N/-45E



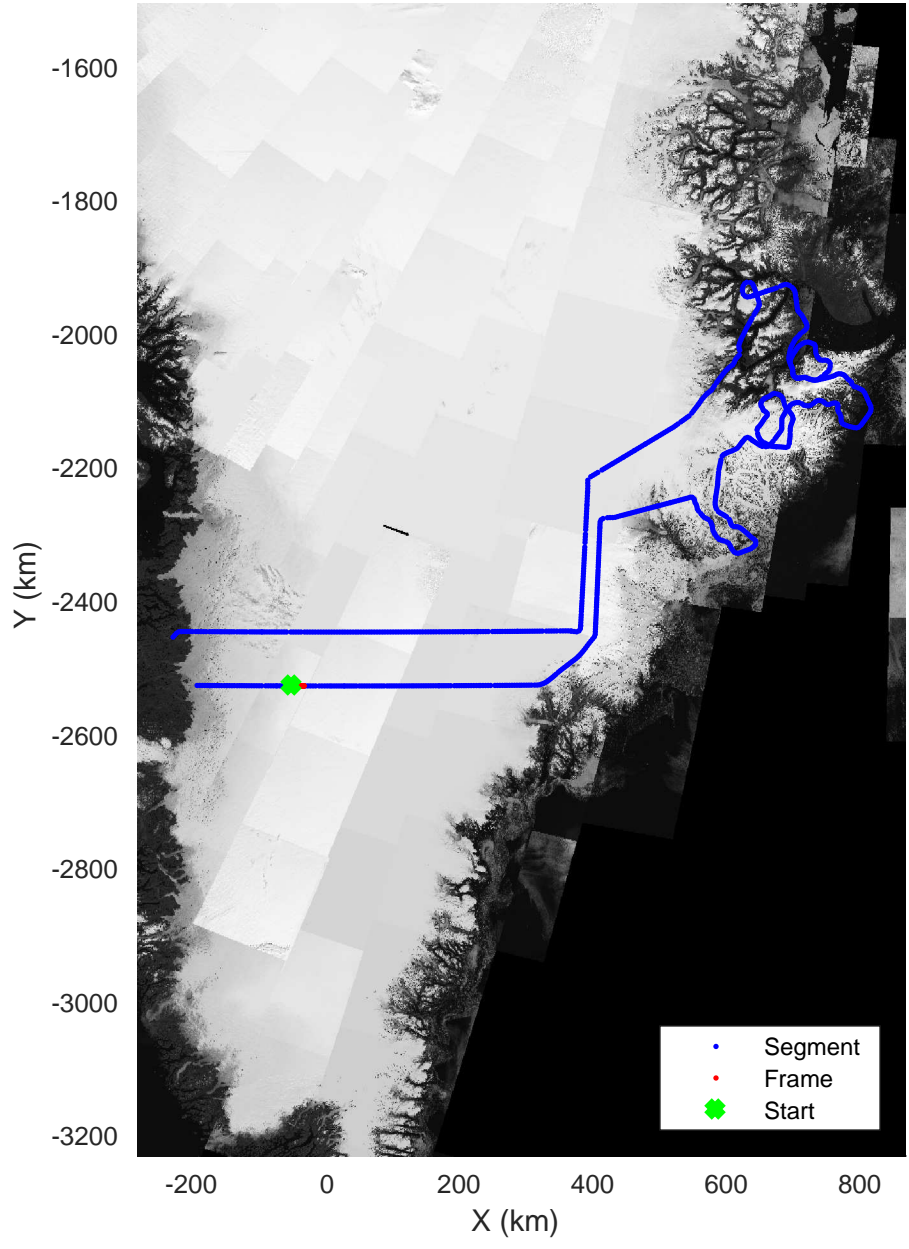
accum 2018\_Greenland\_P3: "Geikie 02" 20180421\_01\_007: 11:05:55.9 to 11:08:16.2 GPS






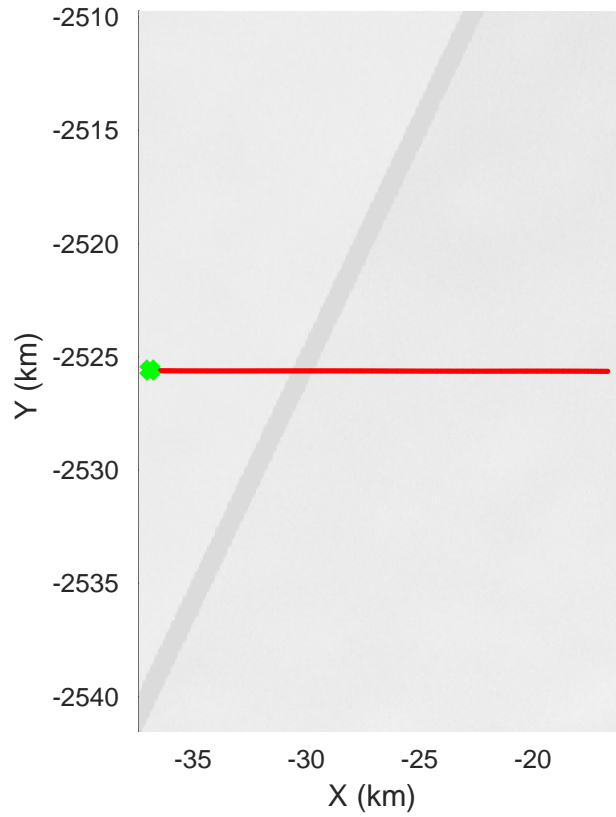
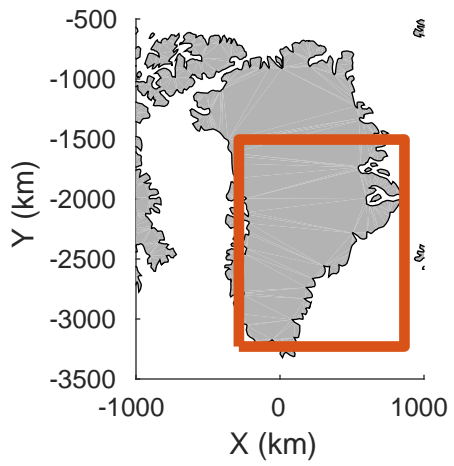


Geikie 02  
 20180421\_01\_008  
 Polar Stereograph 70N/-45E

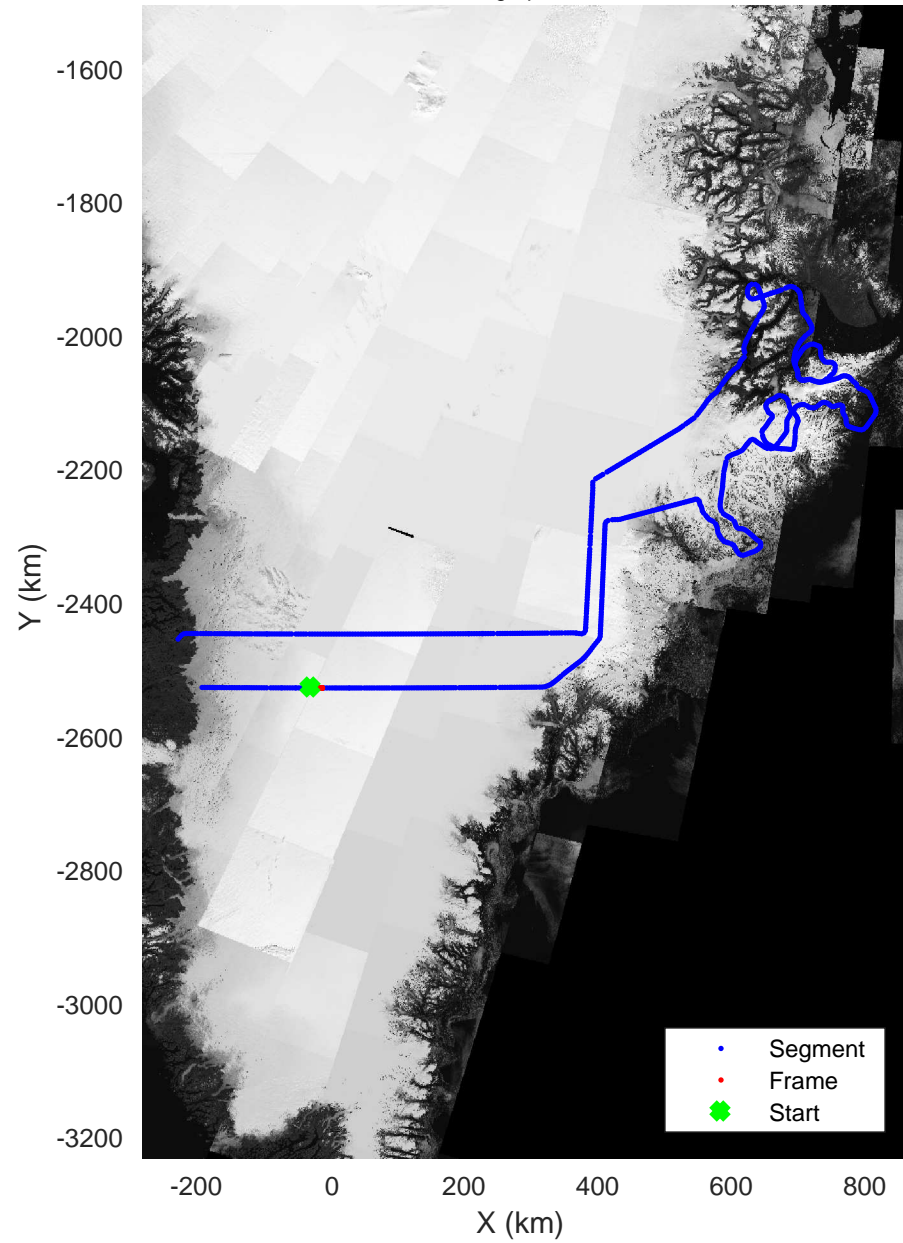


accum 2018\_Greenland\_P3: "Geikie 02" 20180421\_01\_008: 11:08:16.3 to 11:10:37.1 GPS







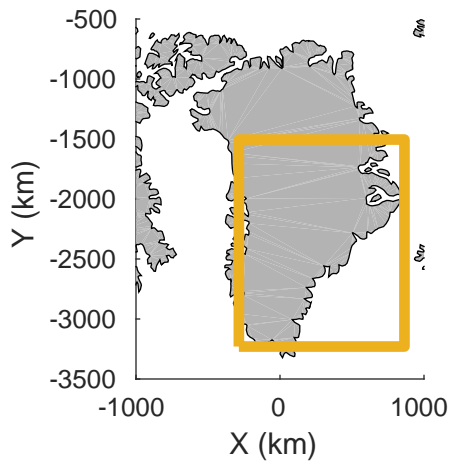
Geikie 02  
20180421\_01\_009  
Polar Stereograph 70N/-45E



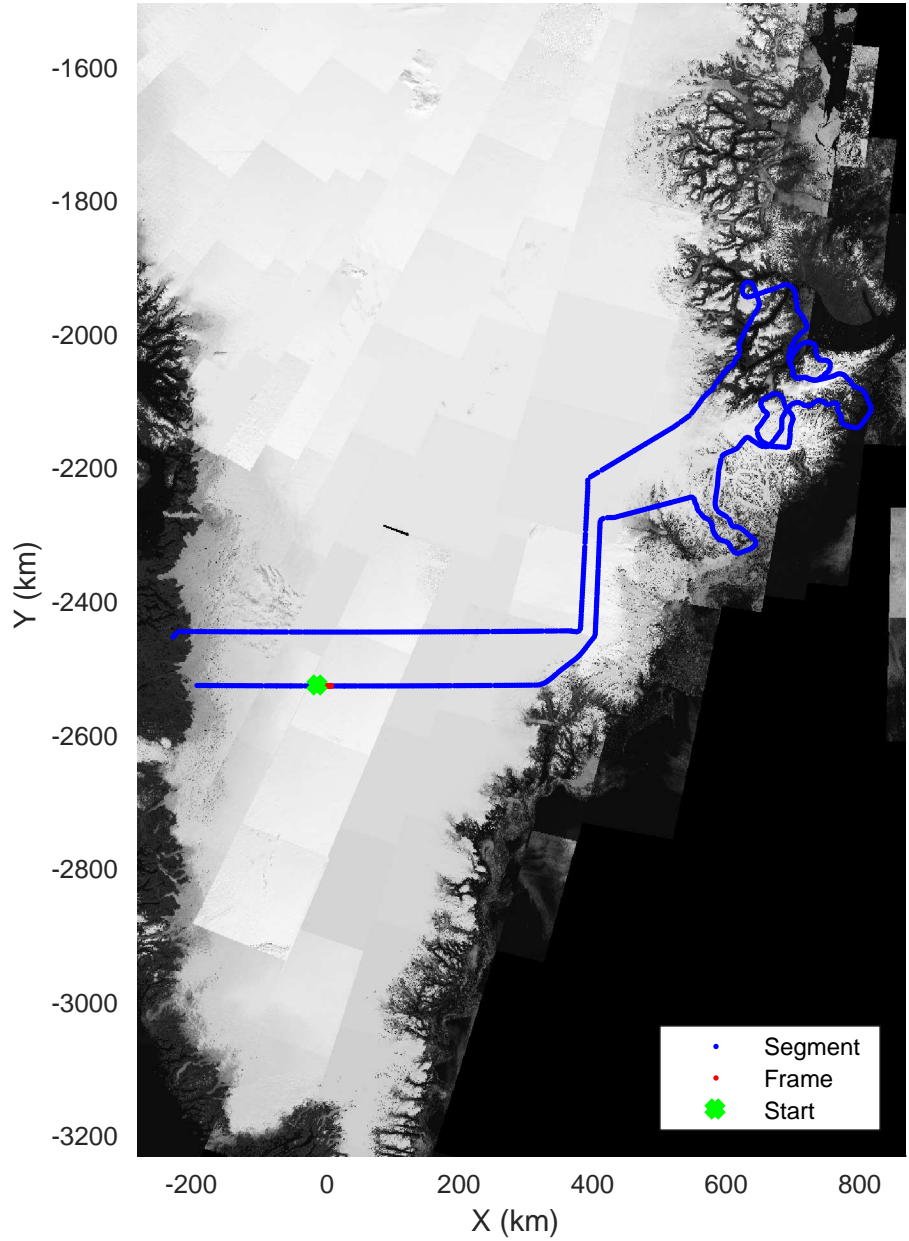
accum 2018\_Greenland\_P3: "Geikie 02" 20180421\_01\_009: 11:10:37.3 to 11:12:57.7 GPS







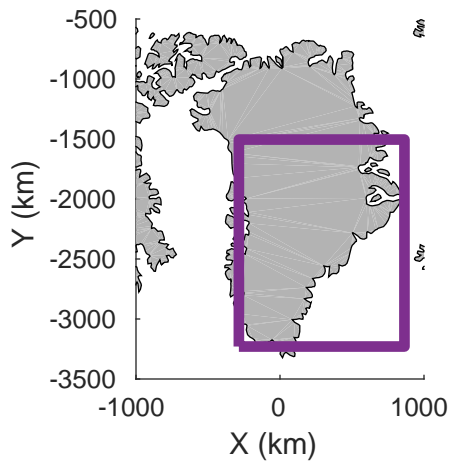


Geikie 02  
20180421\_01\_010  
Polar Stereograph 70N/-45E

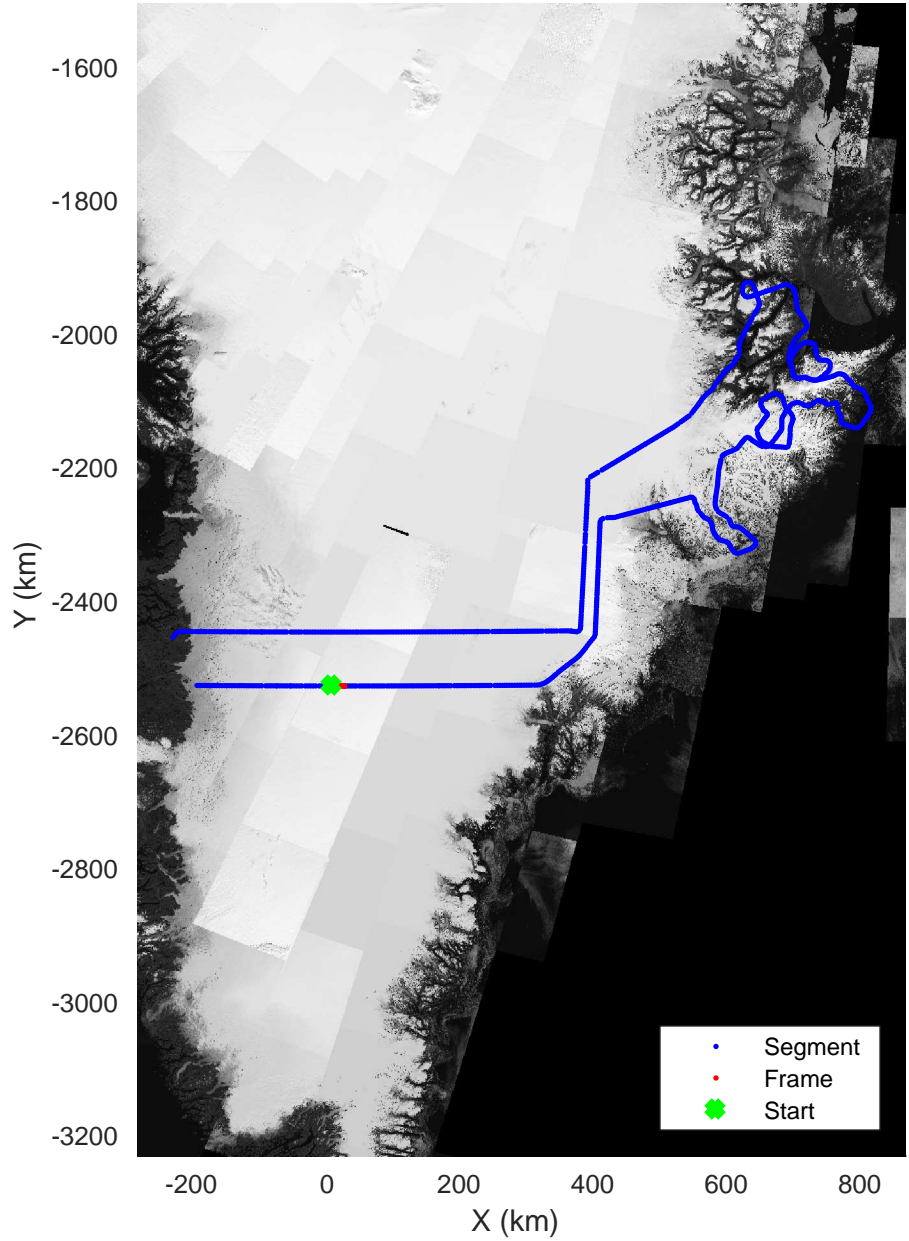


accum 2018\_Greenland\_P3: "Geikie 02" 20180421\_01\_010: 11:12:57.8 to 11:15:17.9 GPS







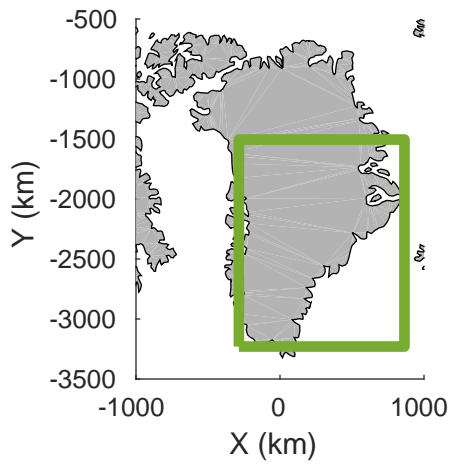
Geikie 02  
20180421\_01\_011  
Polar Stereograph 70N/-45E



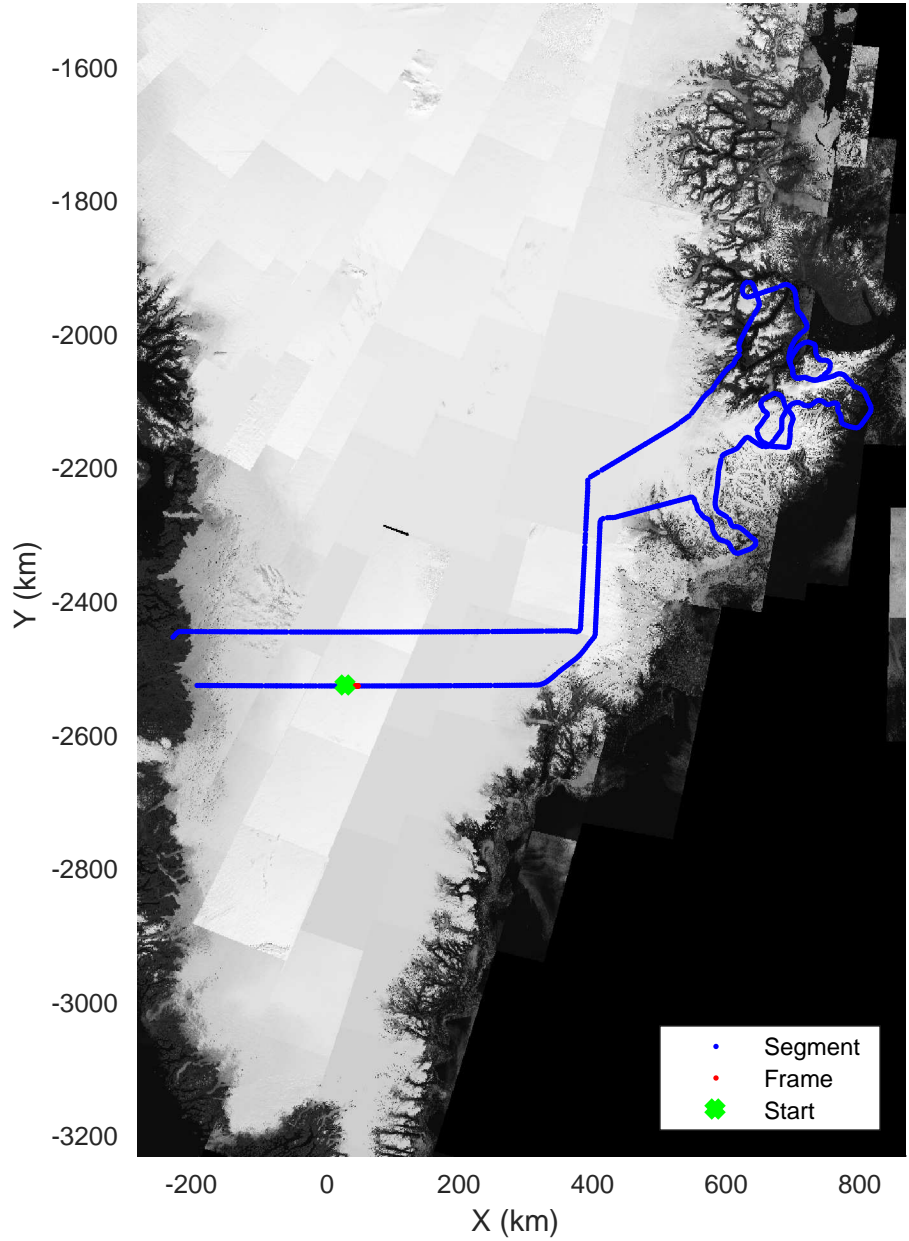
accum 2018\_Greenland\_P3: "Geikie 02" 20180421\_01\_011: 11:15:17.9 to 11:17:50.3 GPS






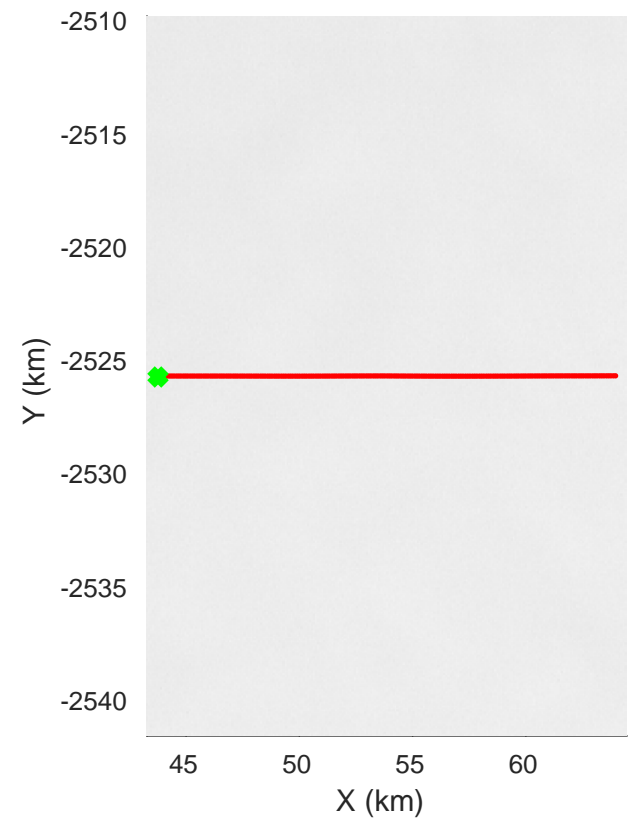
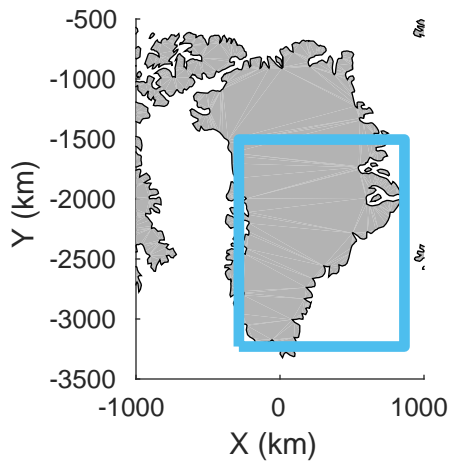


Geikie 02  
20180421\_01\_012  
Polar Stereograph 70N/-45E

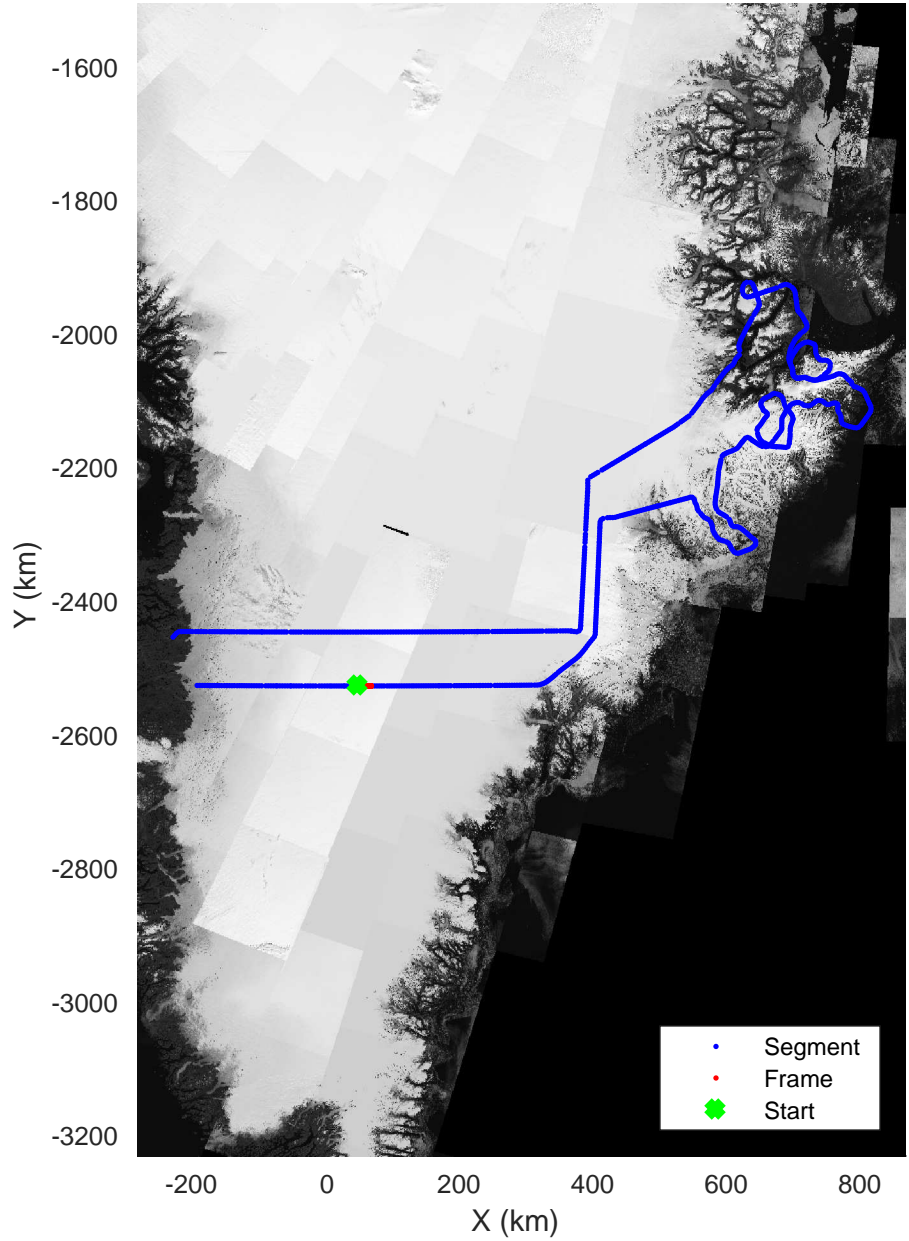


accum 2018\_Greenland\_P3: "Geikie 02" 20180421\_01\_012: 11:17:50.5 to 11:20:27.9 GPS






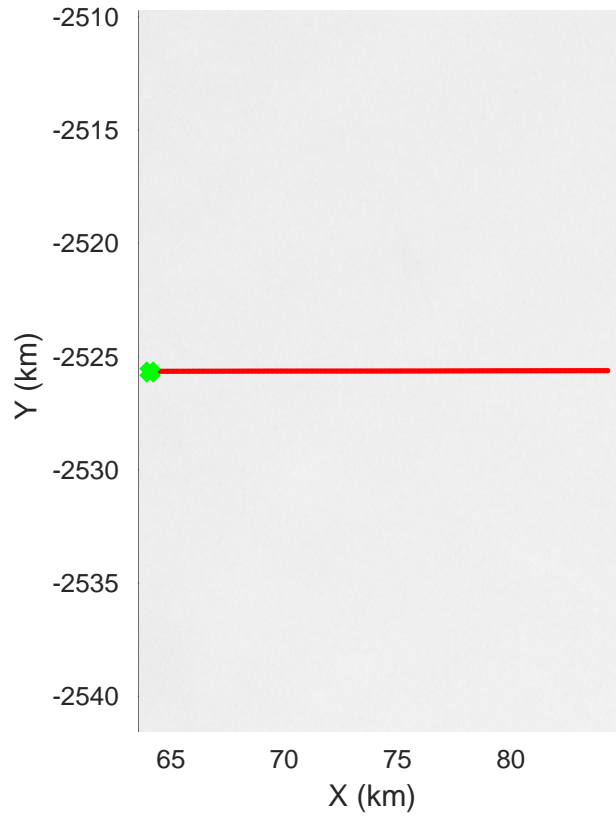
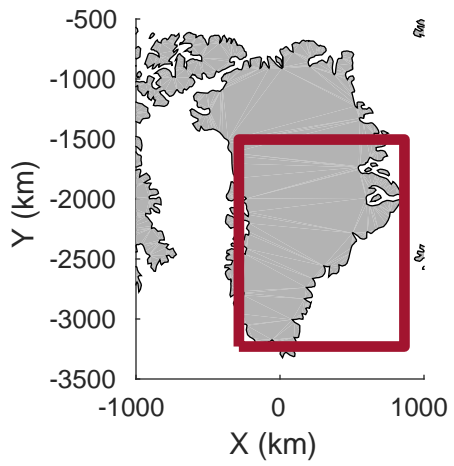
Geikie 02  
20180421\_01\_013  
Polar Stereograph 70N/-45E



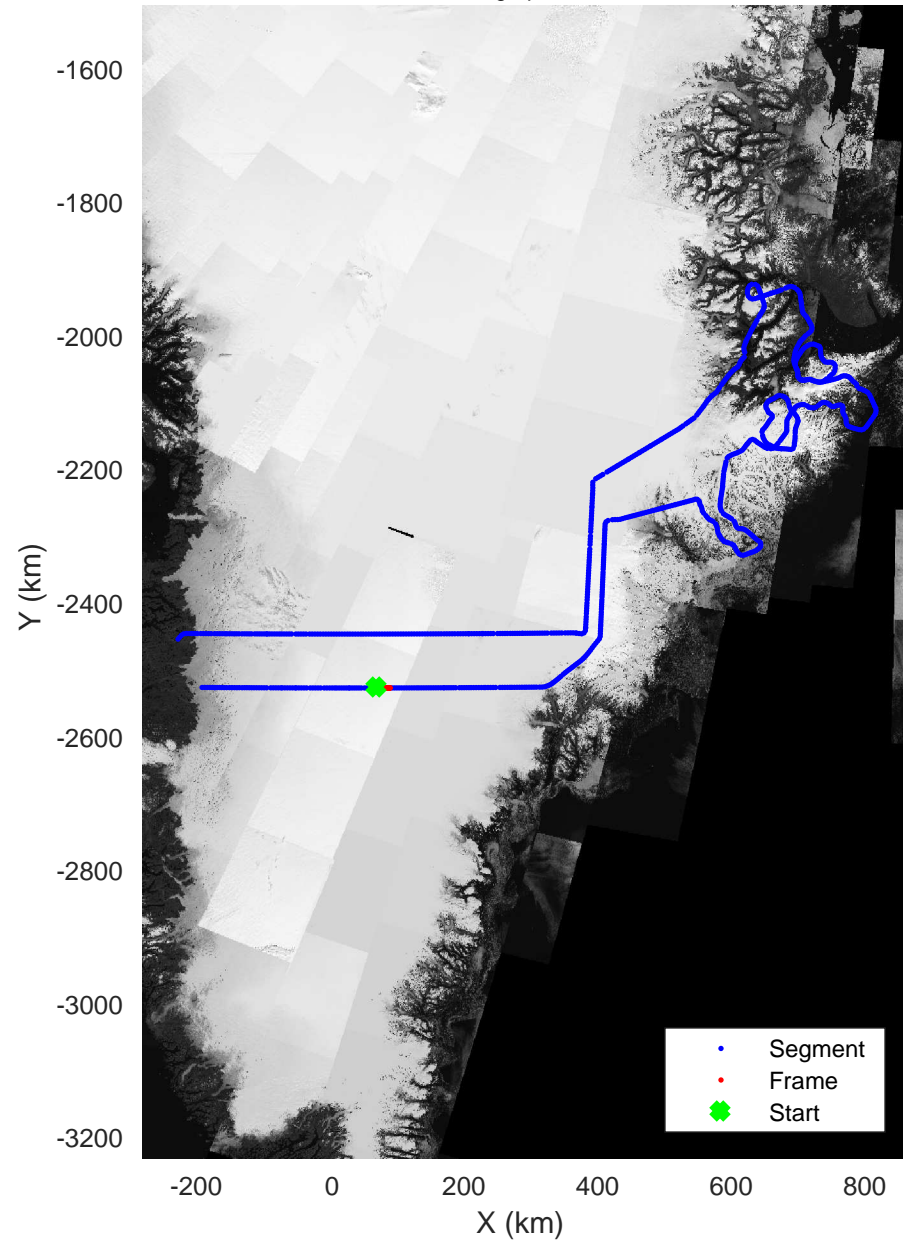
accum 2018\_Greenland\_P3: "Geikie 02" 20180421\_01\_013: 11:20:28.0 to 11:22:56.4 GPS






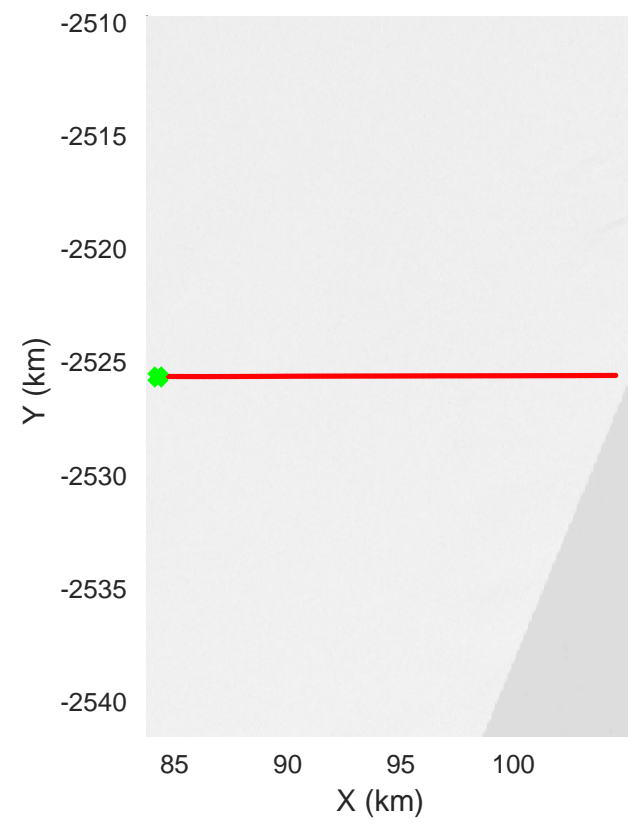
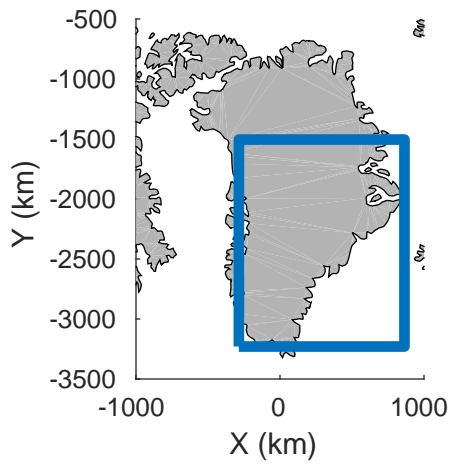


Geikie 02  
20180421\_01\_014  
Polar Stereograph 70N/-45E

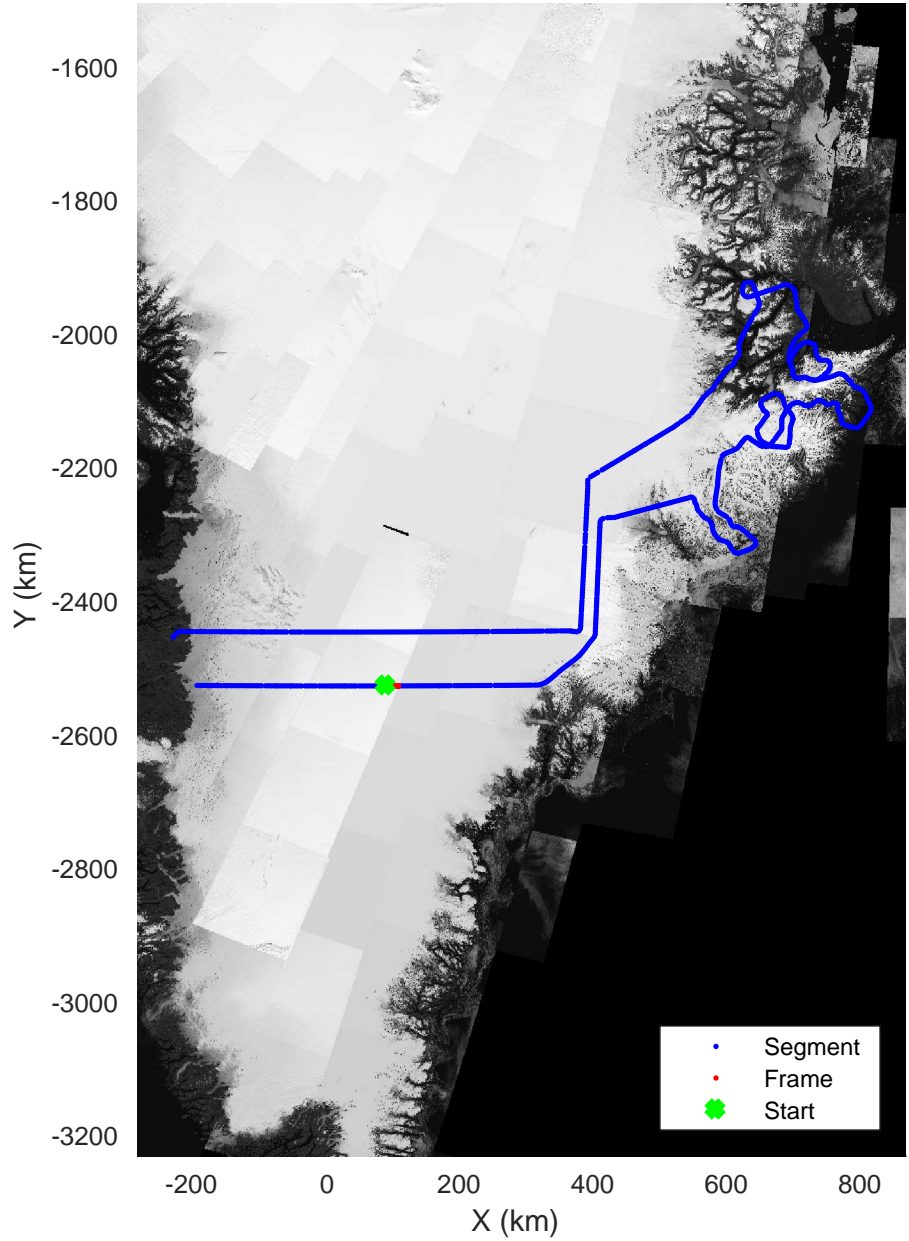


accum 2018\_Greenland\_P3: "Geikie 02" 20180421\_01\_014: 11:22:56.6 to 11:25:28.3 GPS






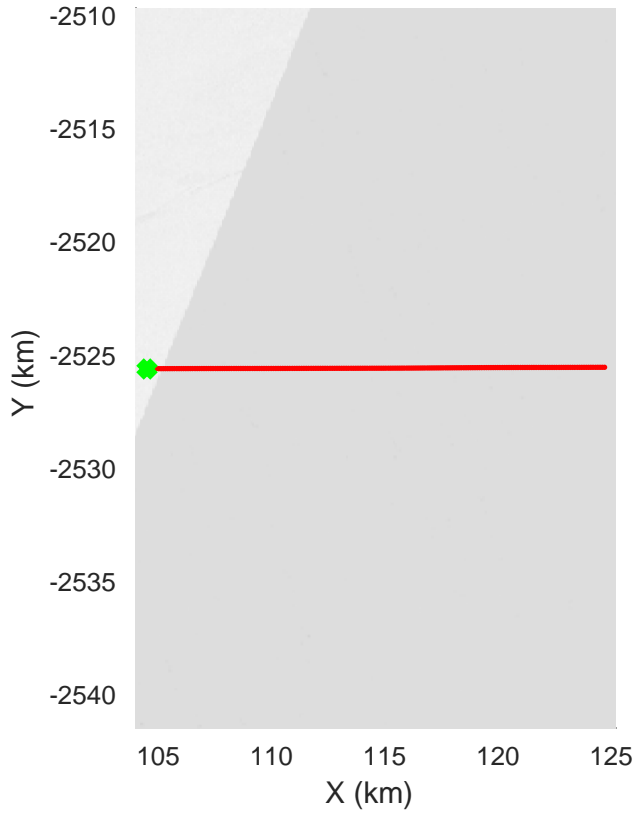
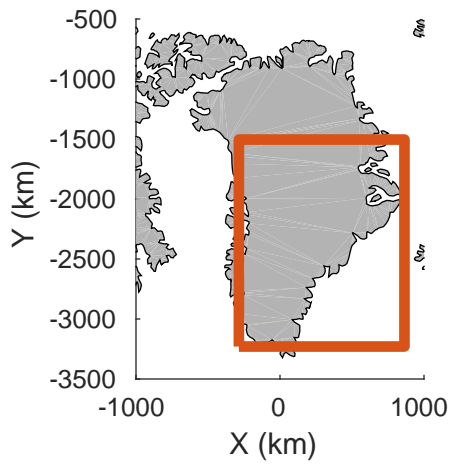
Geikie 02  
20180421\_01\_015  
Polar Stereograph 70N/-45E



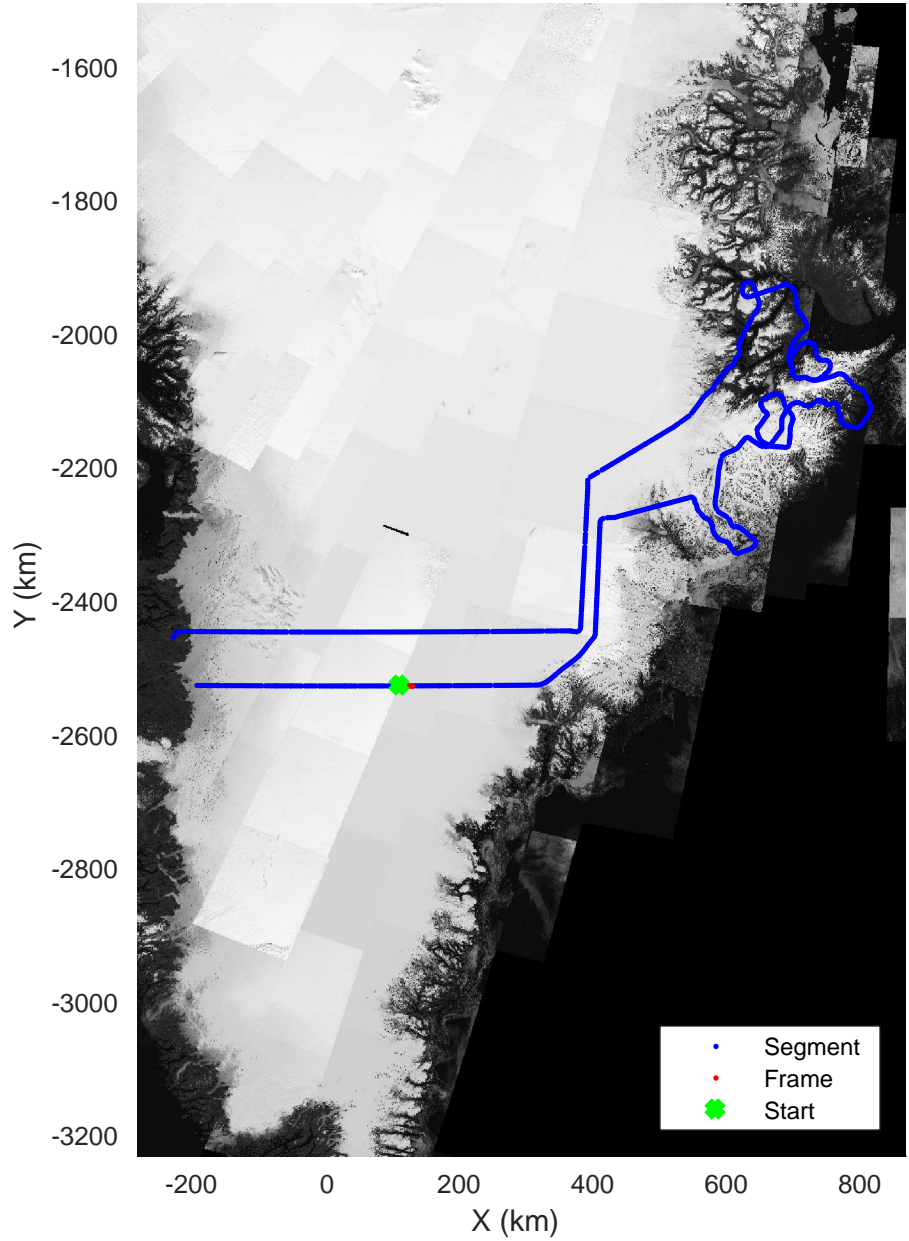
accum 2018\_Greenland\_P3: "Geikie 02" 20180421\_01\_015: 11:25:28.5 to 11:28:01.6 GPS






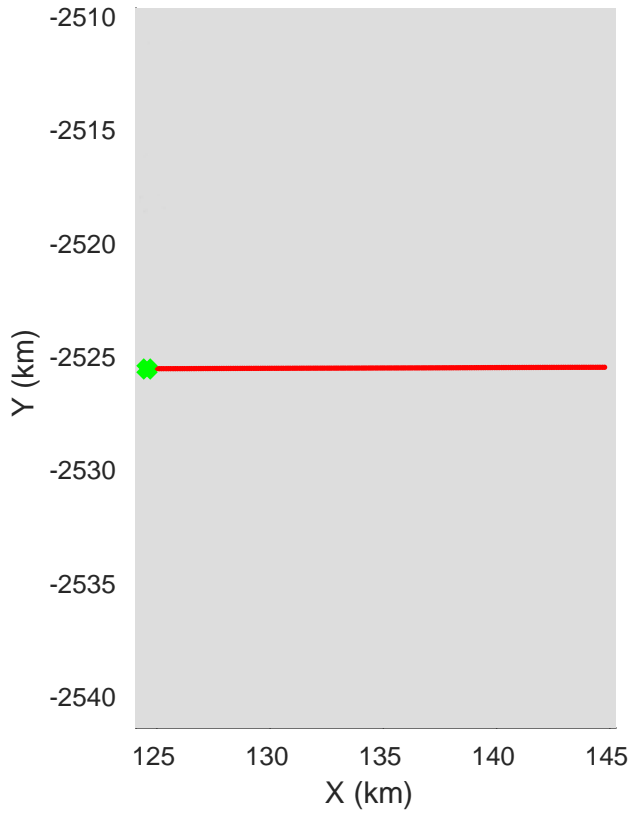
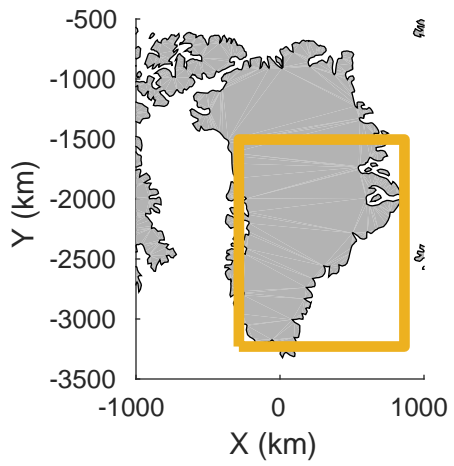


Geikie 02  
20180421\_01\_016  
Polar Stereograph 70N/-45E

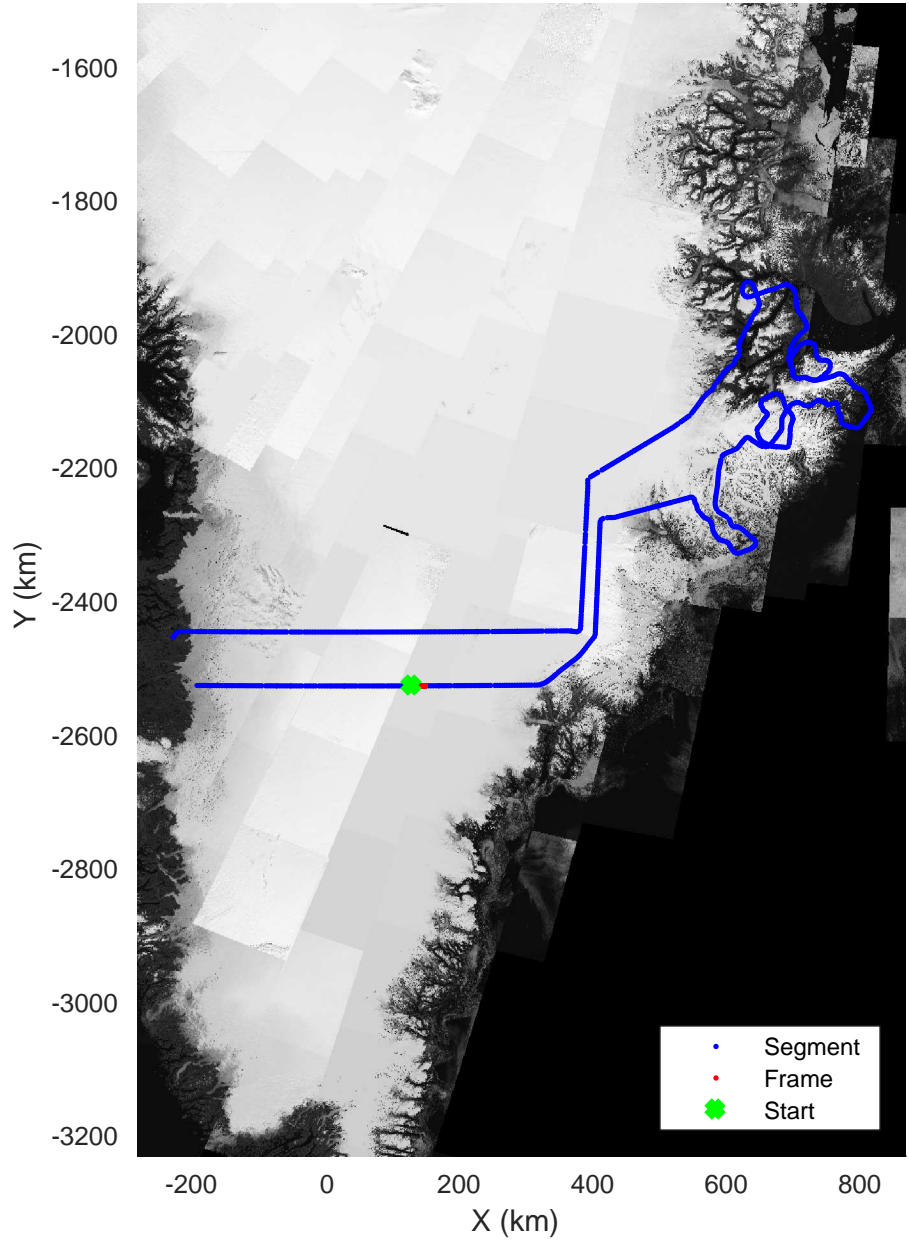


accum 2018\_Greenland\_P3: "Geikie 02" 20180421\_01\_016: 11:28:01.7 to 11:30:26.9 GPS






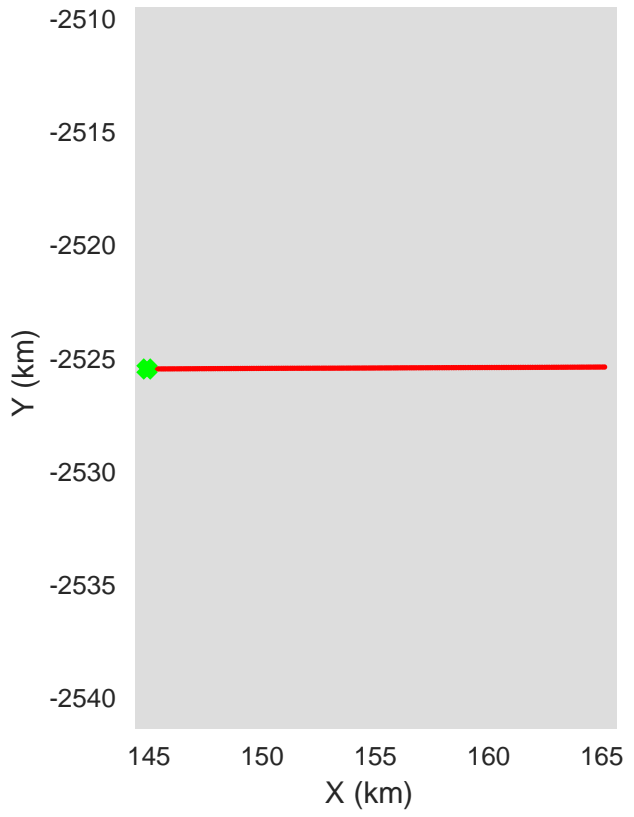
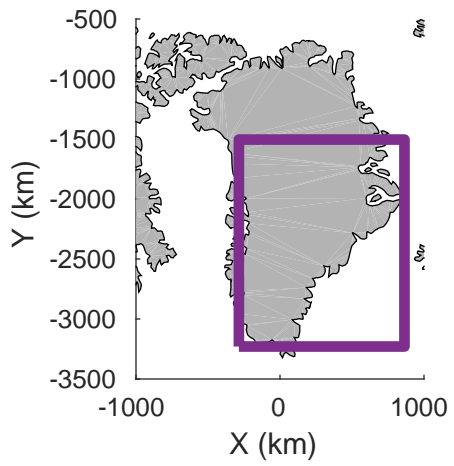
Geikie 02  
20180421\_01\_017  
Polar Stereograph 70N/-45E



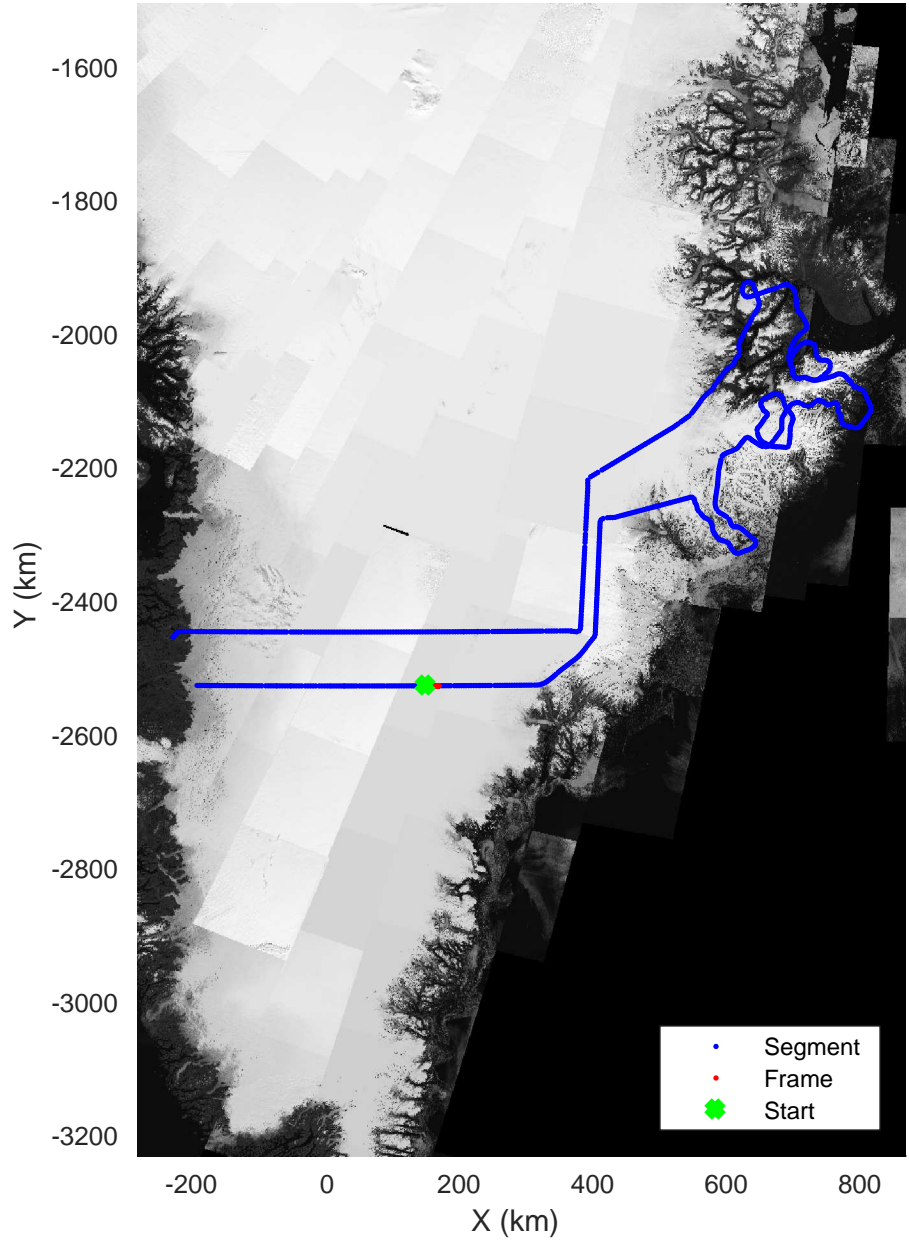
accum 2018\_Greenland\_P3: "Geikie 02" 20180421\_01\_017: 11:30:27.1 to 11:32:55.8 GPS






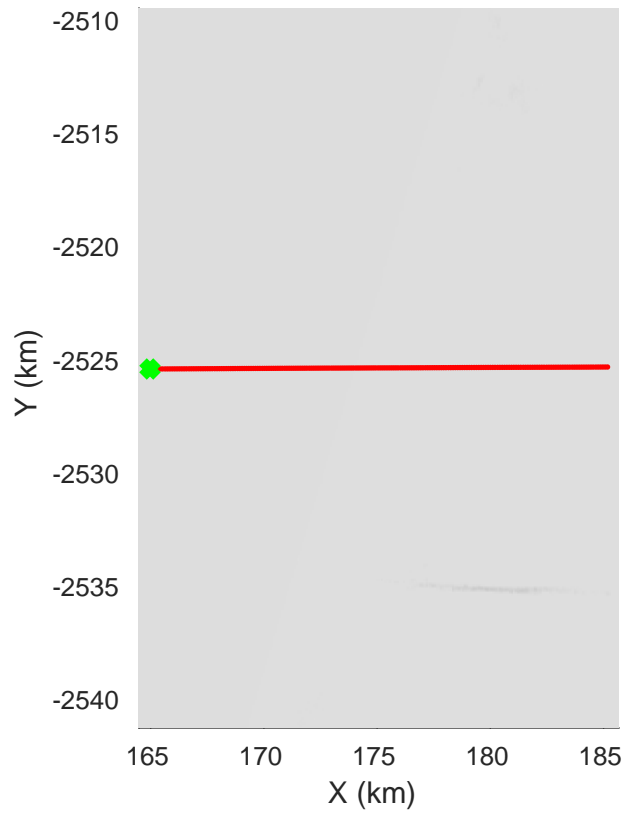
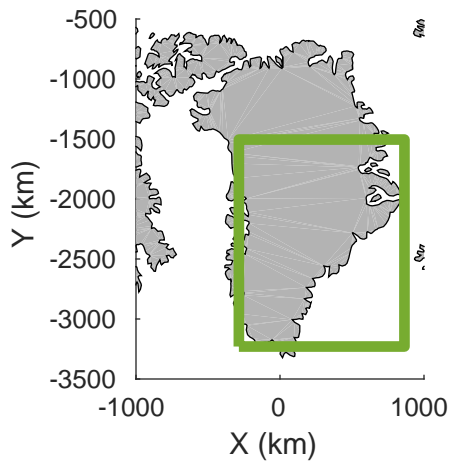


Geikie 02  
20180421\_01\_018  
Polar Stereograph 70N/-45E

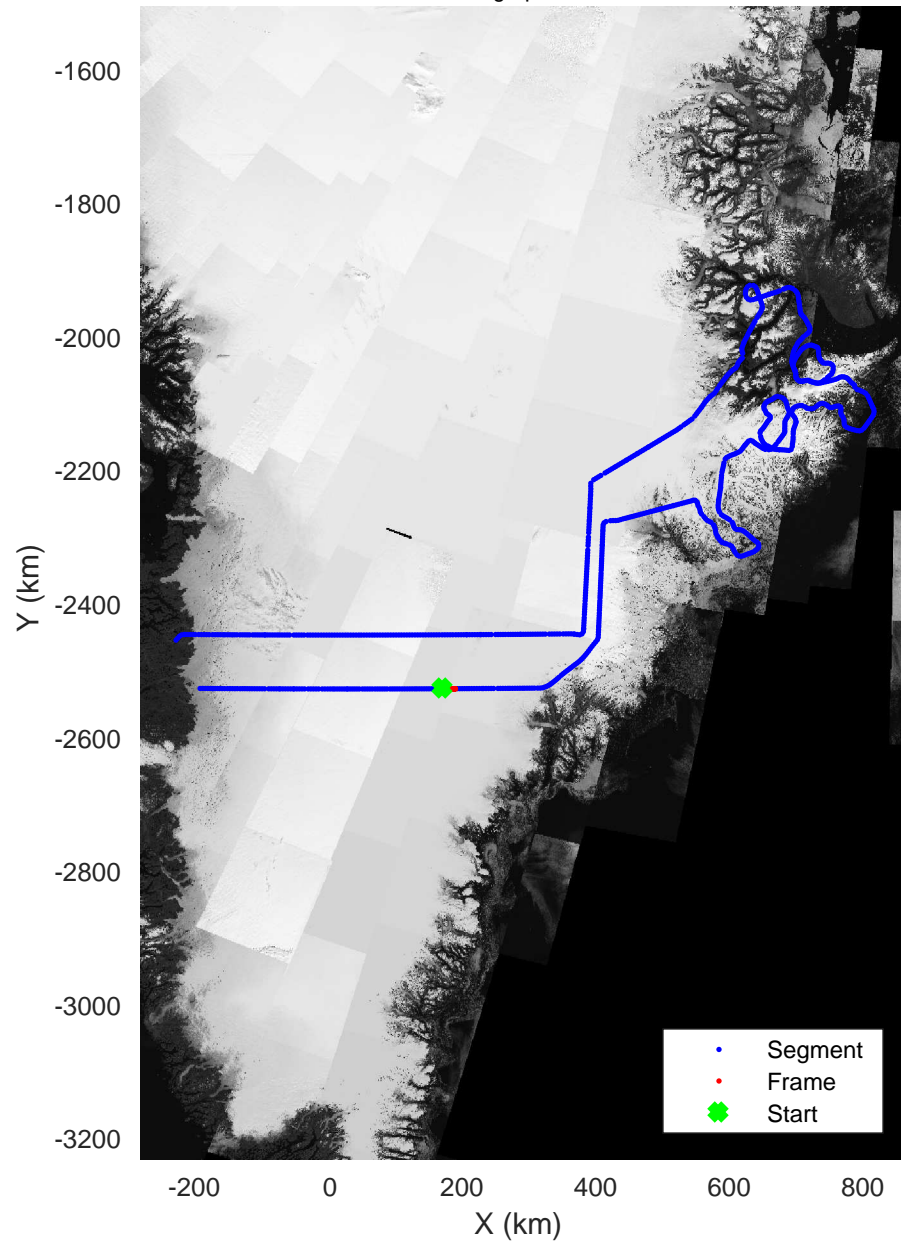


accum 2018\_Greenland\_P3: "Geikie 02" 20180421\_01\_018: 11:32:55.9 to 11:35:23.7 GPS






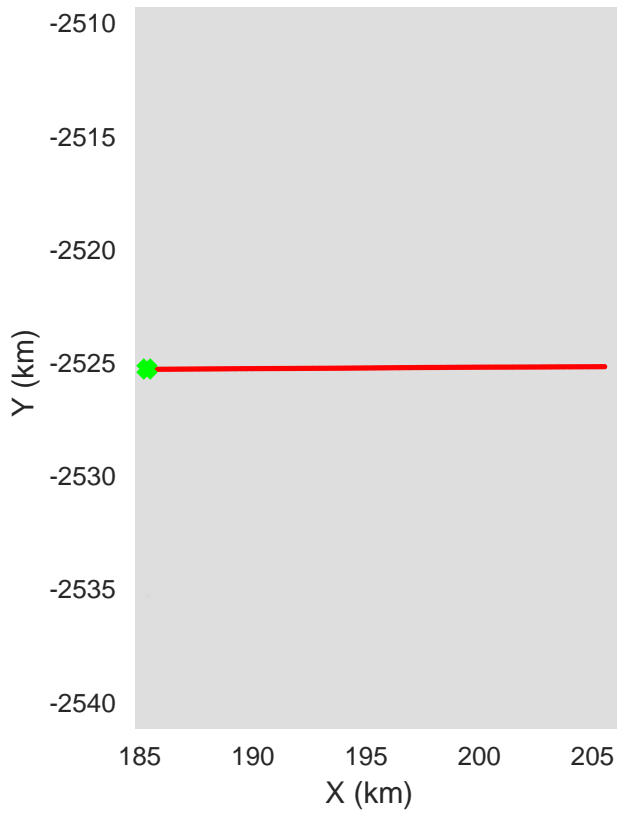
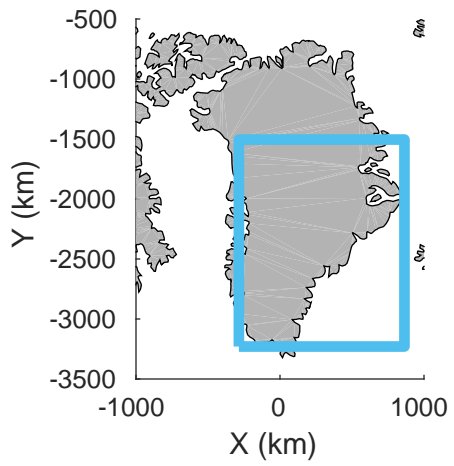
Geikie 02  
20180421\_01\_019  
Polar Stereograph 70N/-45E



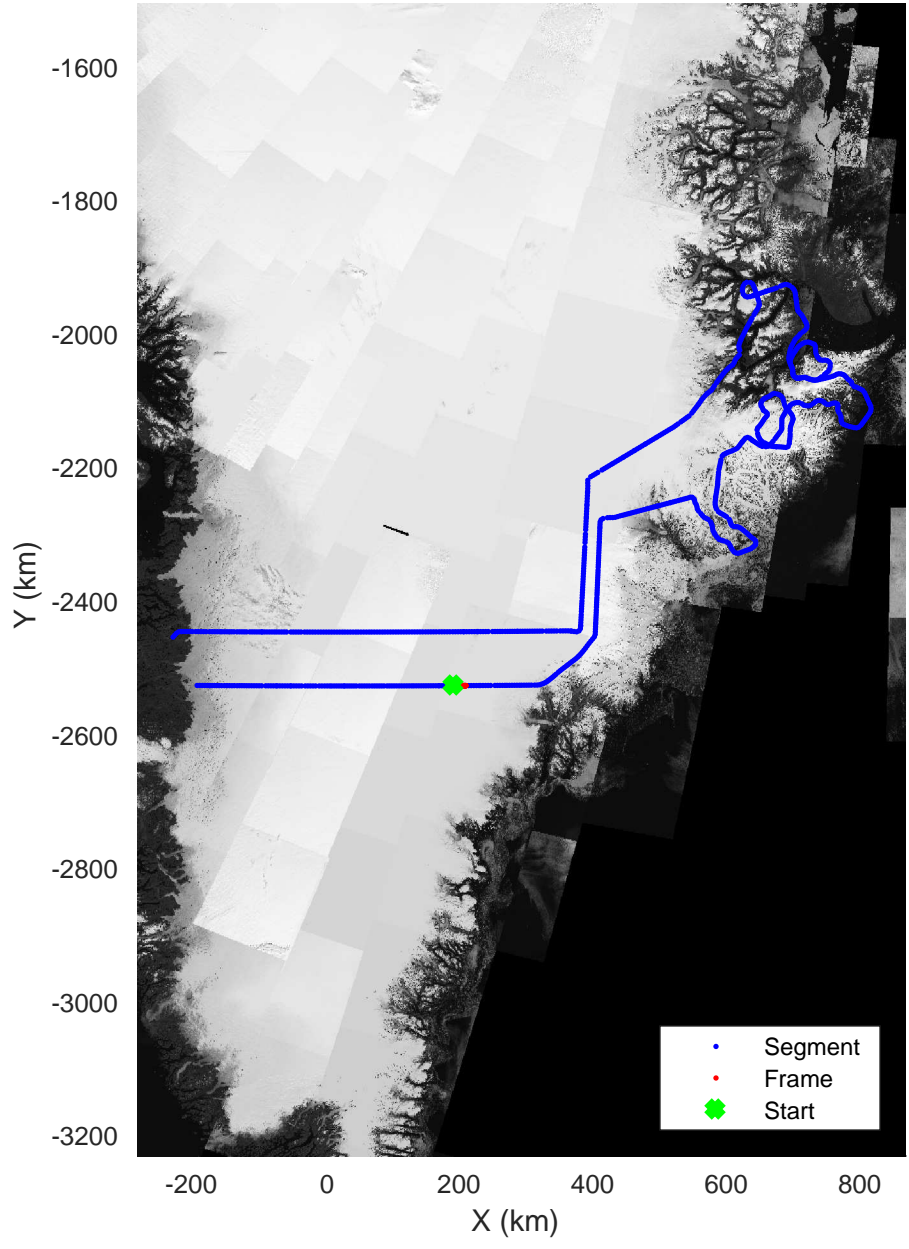
accum 2018\_Greenland\_P3: "Geikie 02" 20180421\_01\_019: 11:35:23.8 to 11:38:04.5 GPS






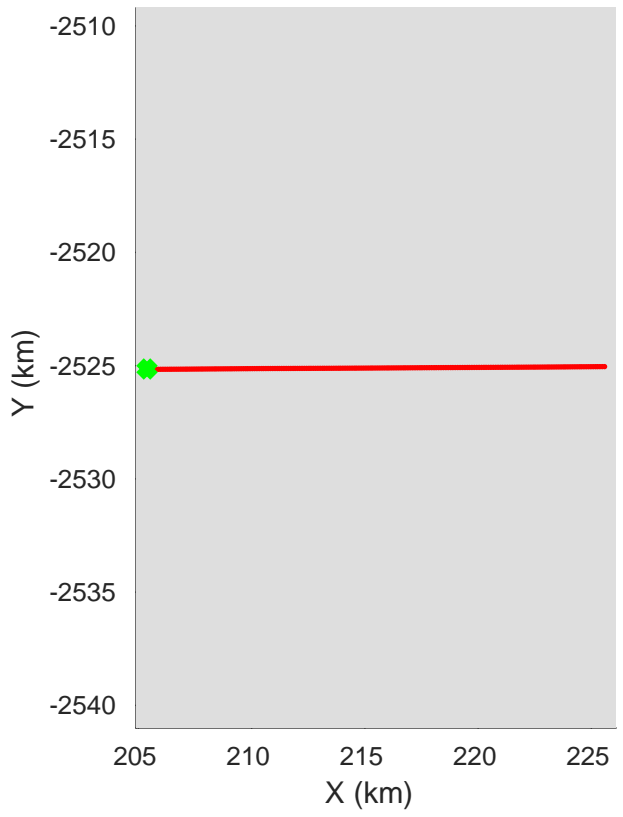
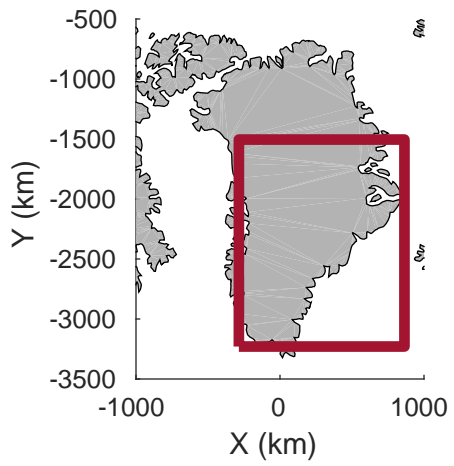


Geikie 02  
20180421\_01\_020  
Polar Stereograph 70N/-45E

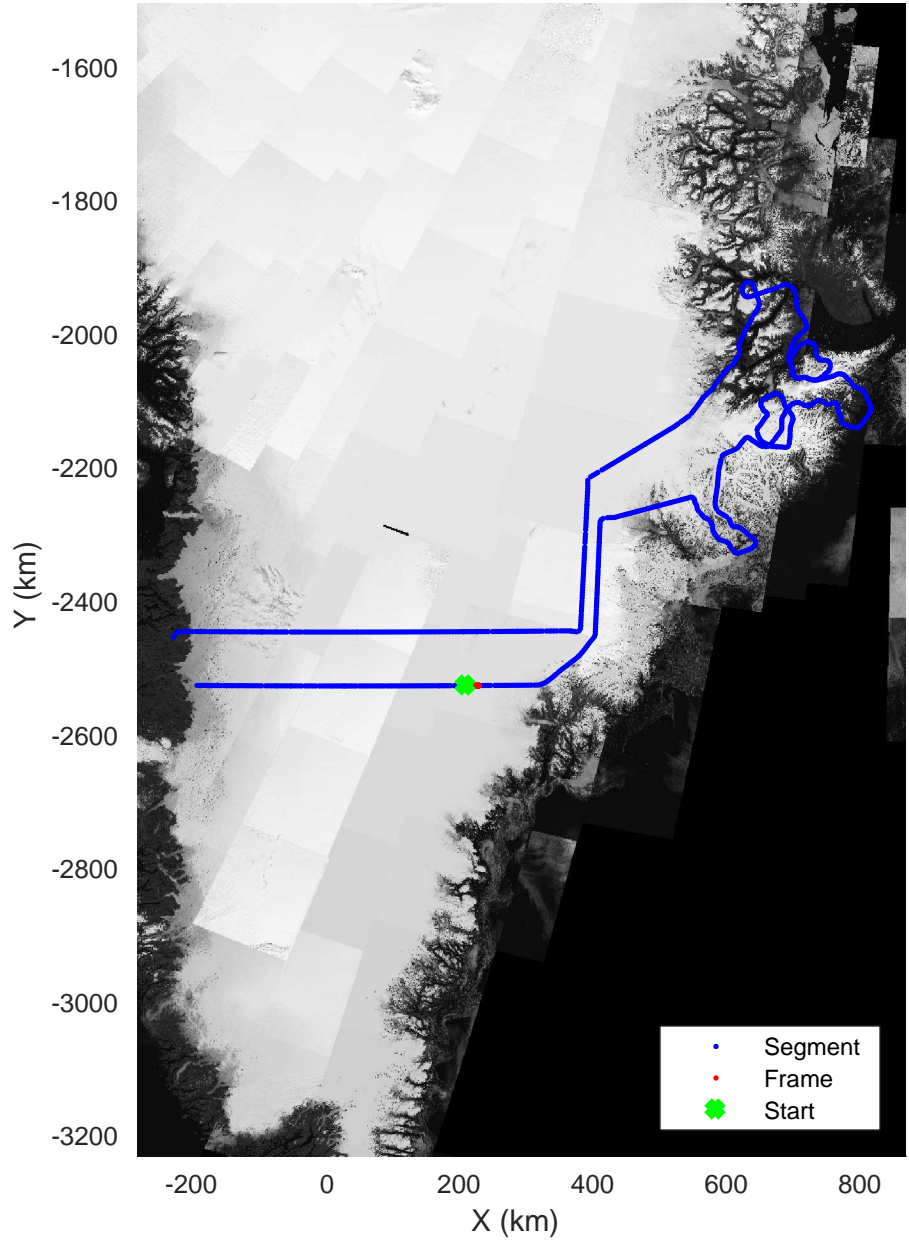


accum 2018\_Greenland\_P3: "Geikie 02" 20180421\_01\_020: 11:38:04.6 to 11:40:37.8 GPS






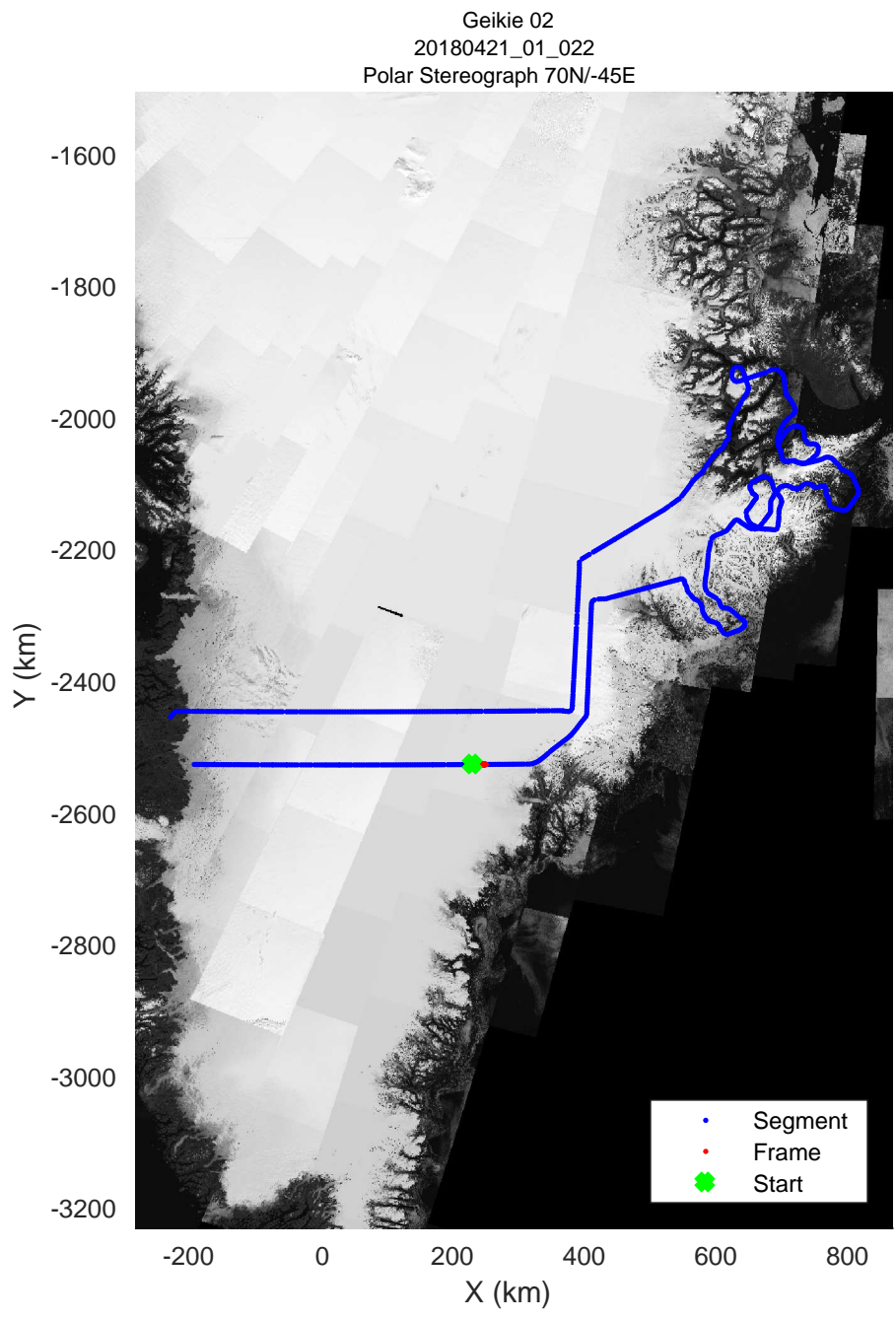
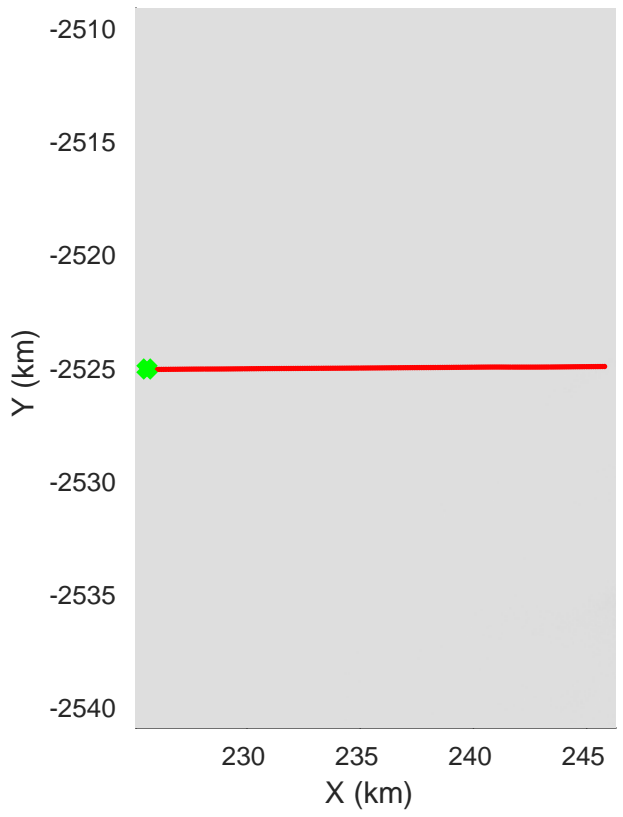
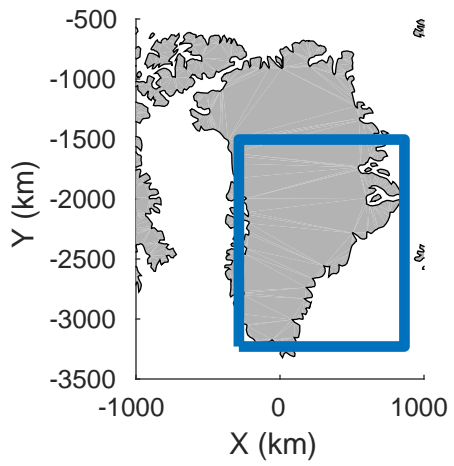
Geikie 02  
20180421\_01\_021  
Polar Stereograph 70N/-45E




accum 2018\_Greenland\_P3: "Geikie 02" 20180421\_01\_021: 11:40:38.0 to 11:42:58.9 GPS

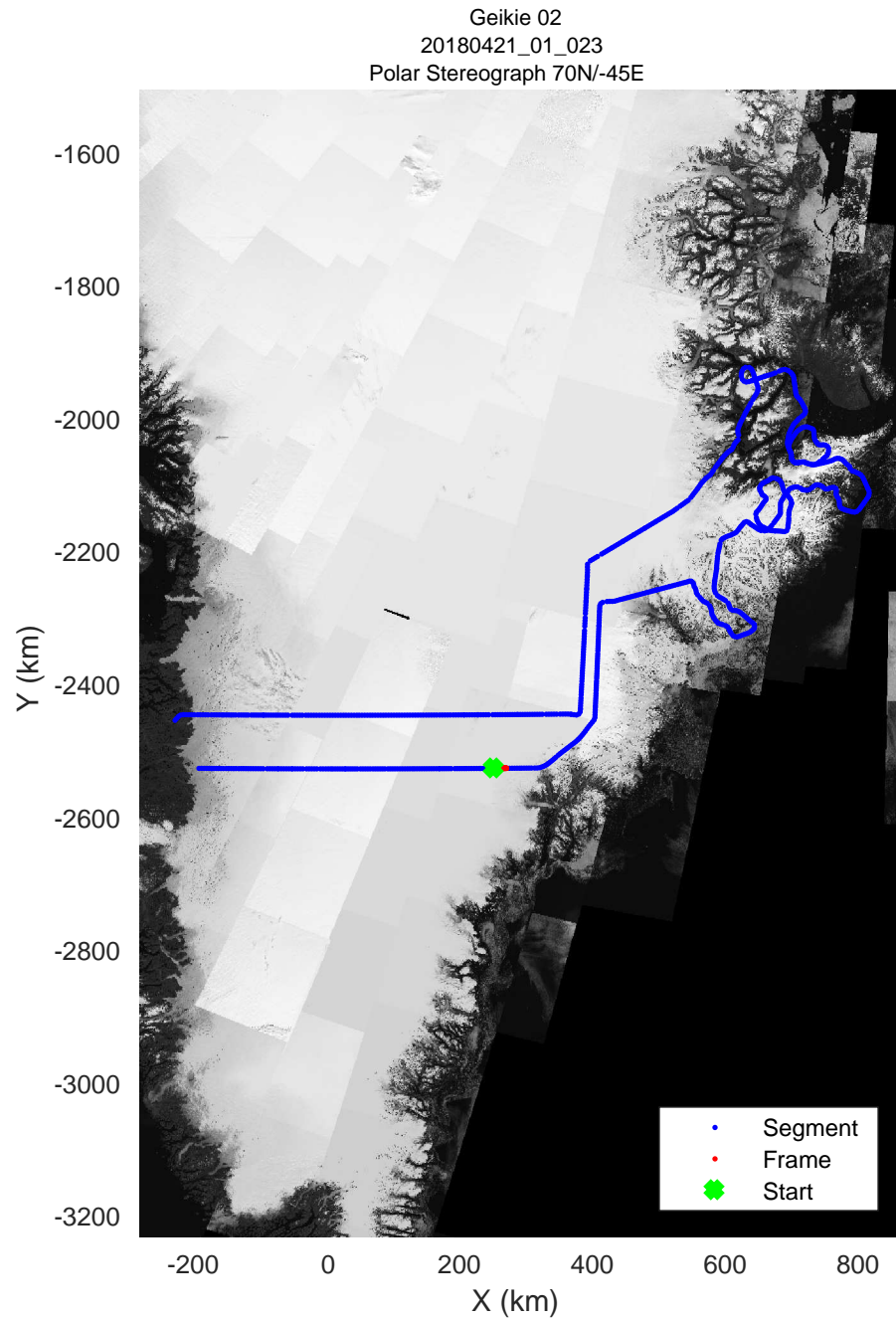
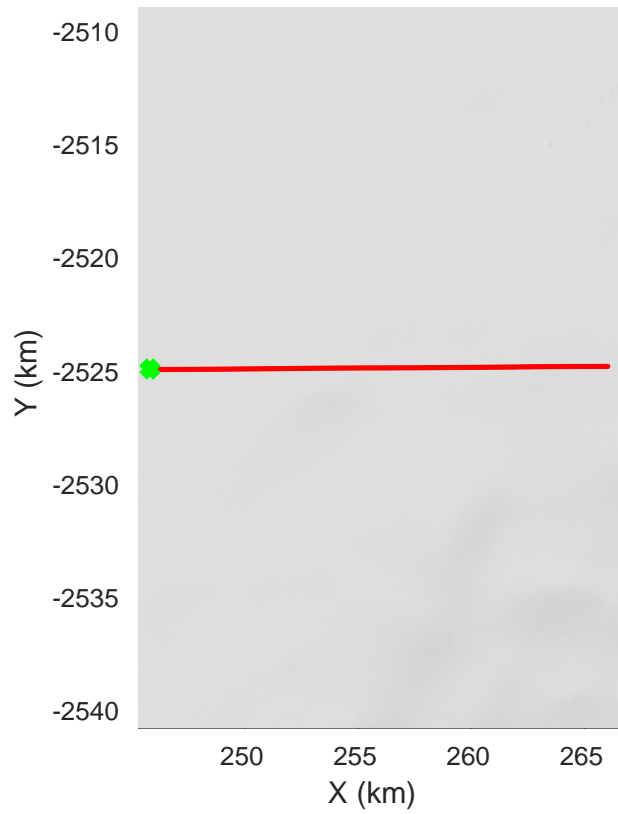
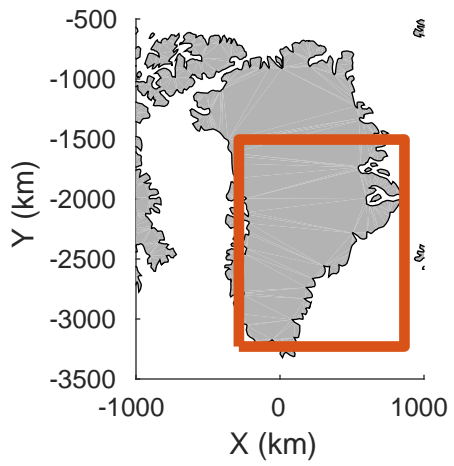







accum 2018\_Greenland\_P3: "Geikie 02" 20180421\_01\_022: 11:42:59.1 to 11:45:23.3 GPS

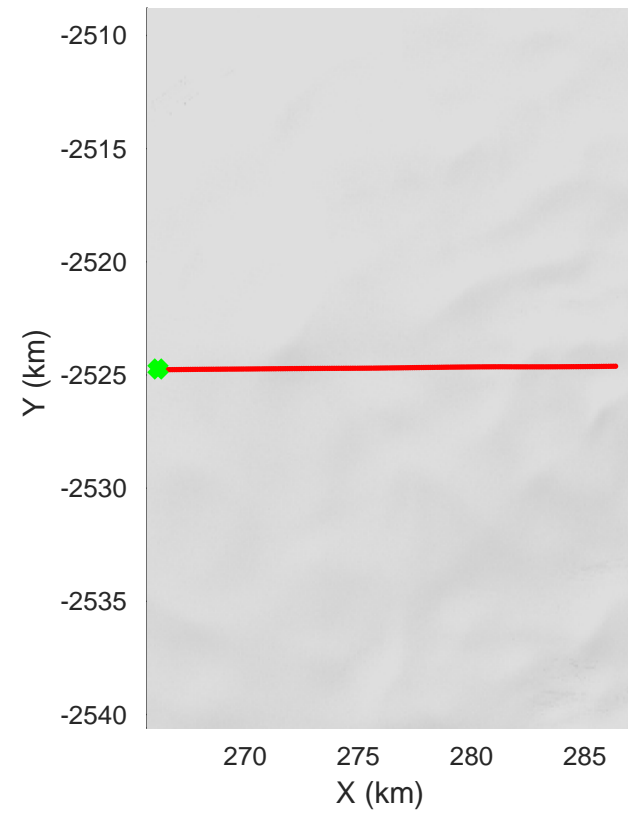
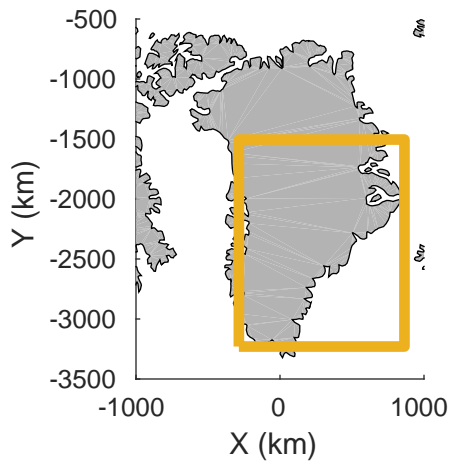




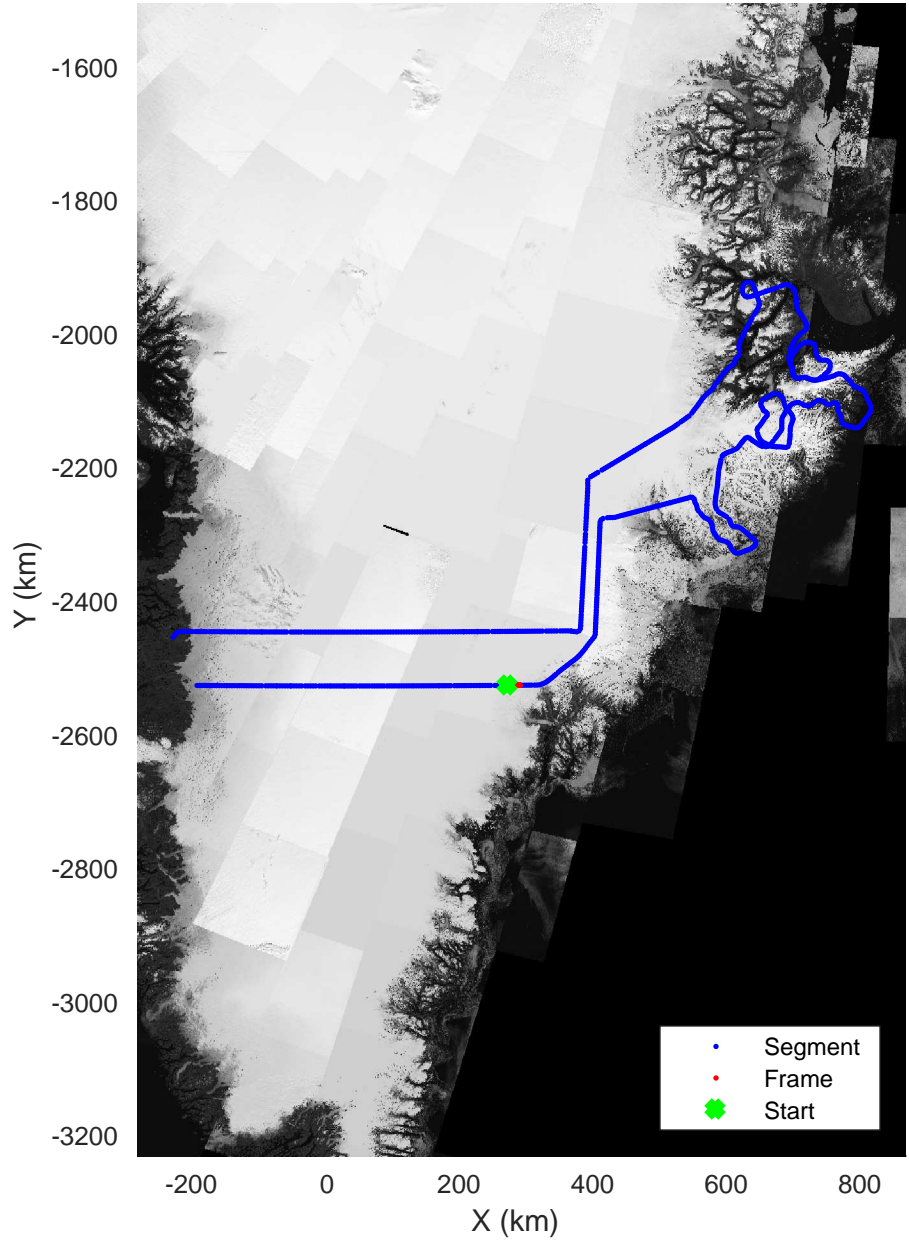
accum 2018\_Greenland\_P3: "Geikie 02" 20180421\_01\_023: 11:45:23.5 to 11:47:49.5 GPS






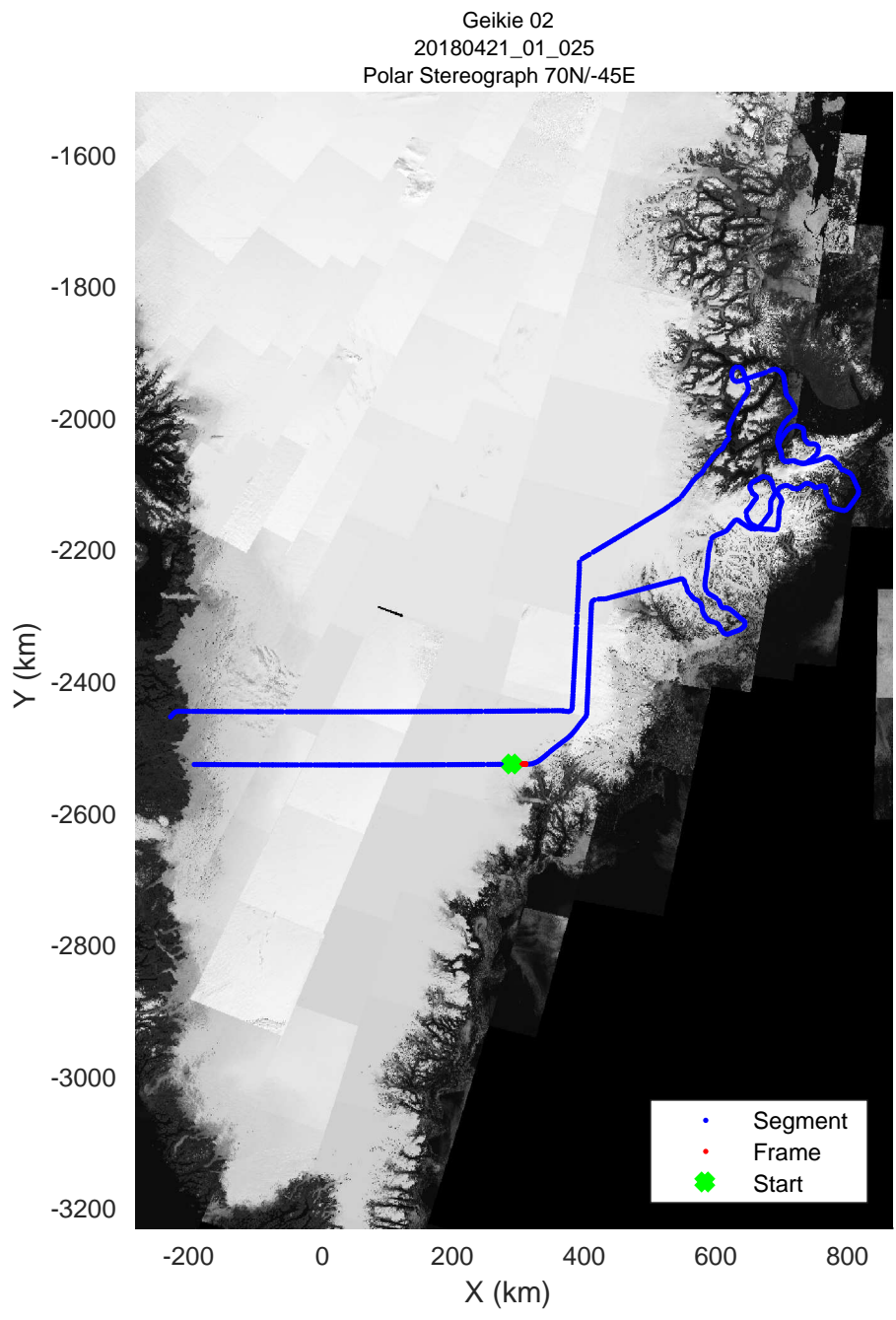
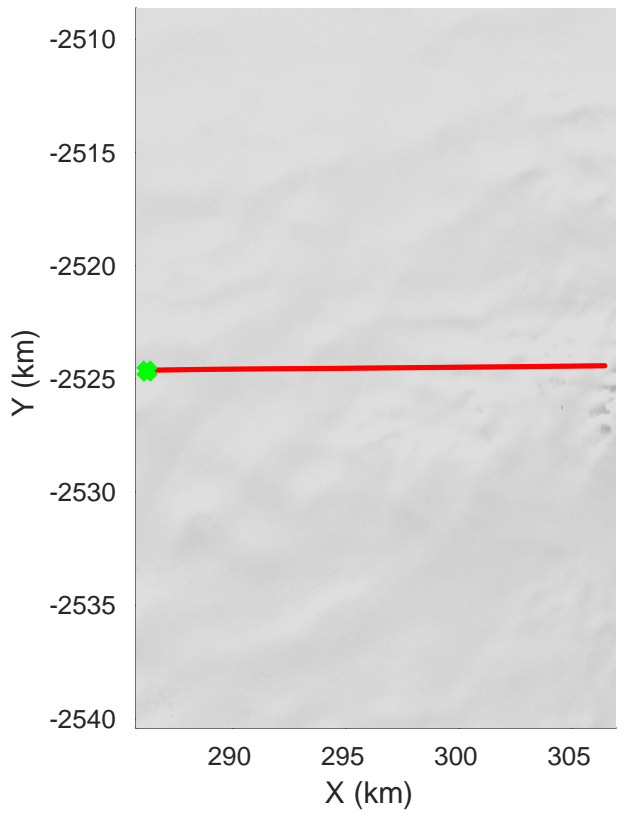
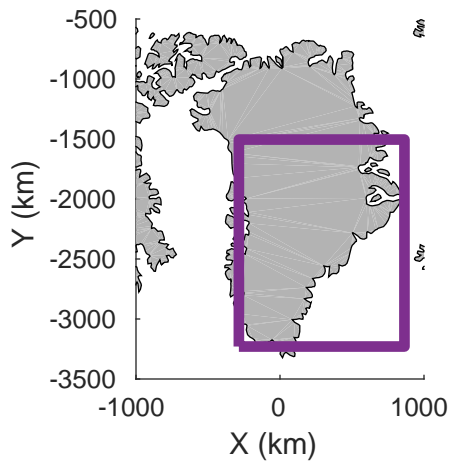


Geikie 02  
20180421\_01\_024  
Polar Stereograph 70N/-45E




accum 2018\_Greenland\_P3: "Geikie 02" 20180421\_01\_024: 11:47:49.5 to 11:50:15.1 GPS

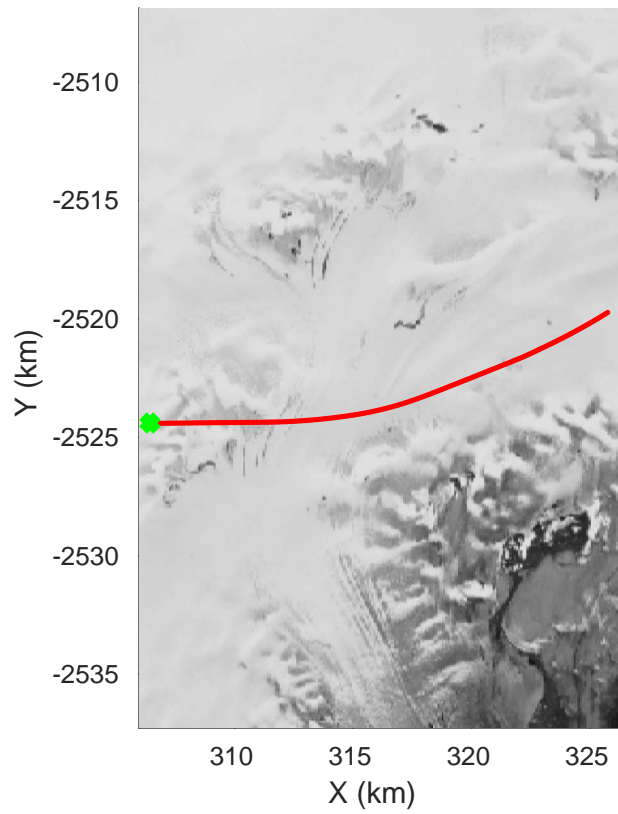
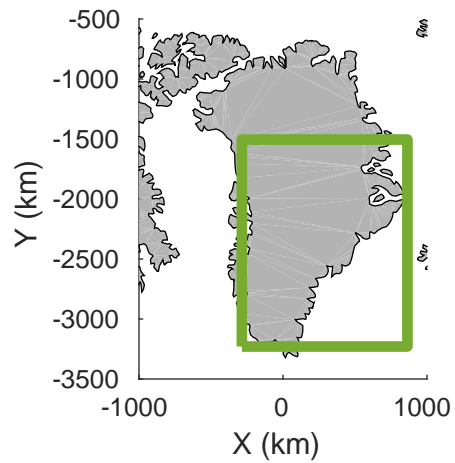




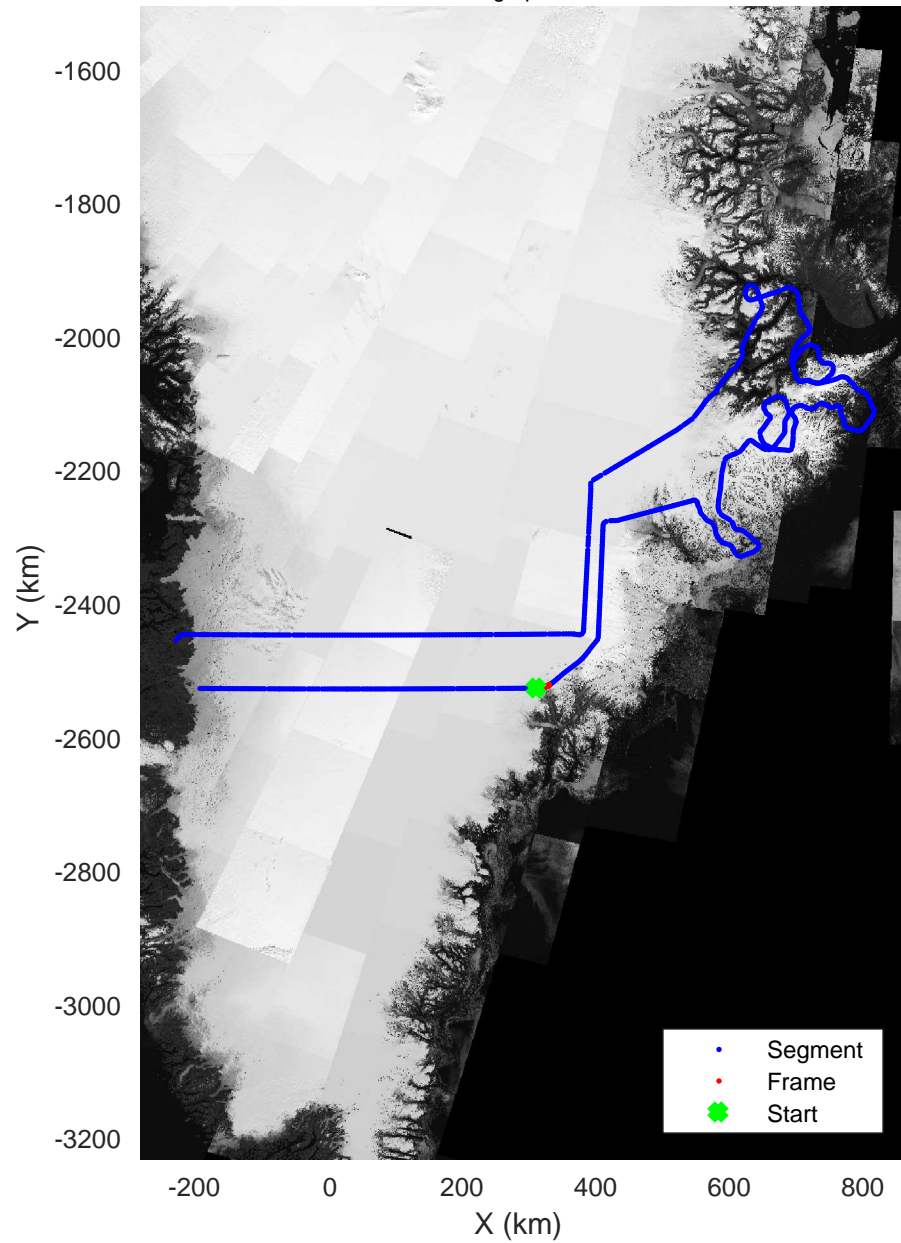
accum 2018\_Greenland\_P3: "Geikie 02" 20180421\_01\_025: 11:50:15.2 to 11:52:42.0 GPS






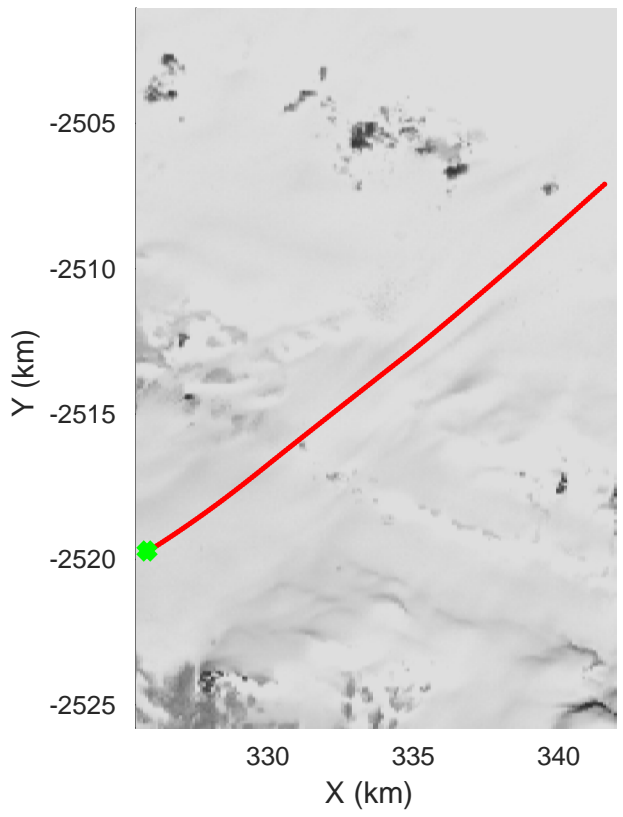
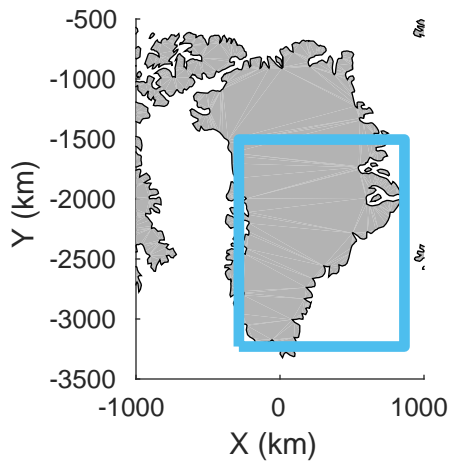


Geikie 02  
20180421\_01\_026  
Polar Stereograph 70N/-45E

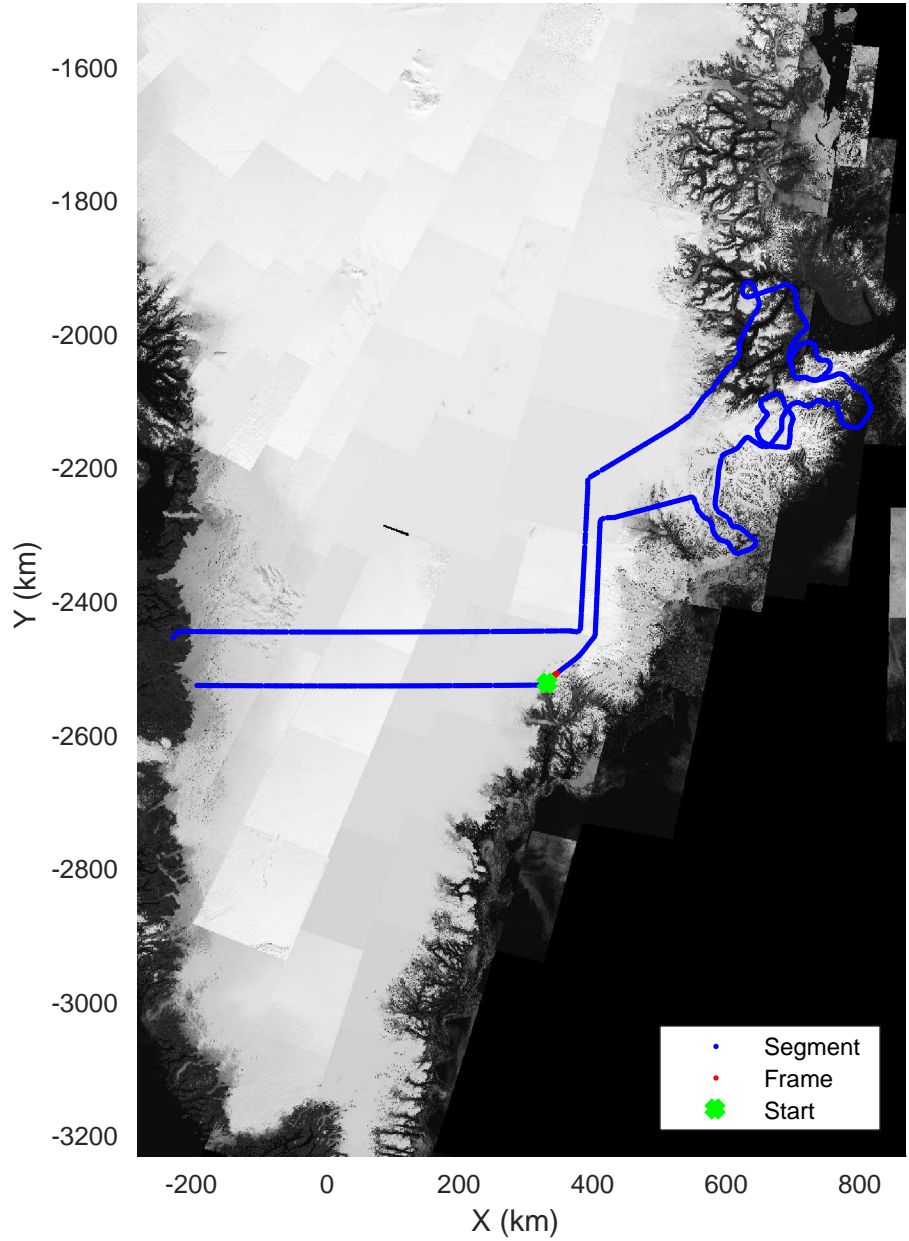


accum 2018\_Greenland\_P3: "Geikie 02" 20180421\_01\_026: 11:52:42.2 to 11:55:20.5 GPS






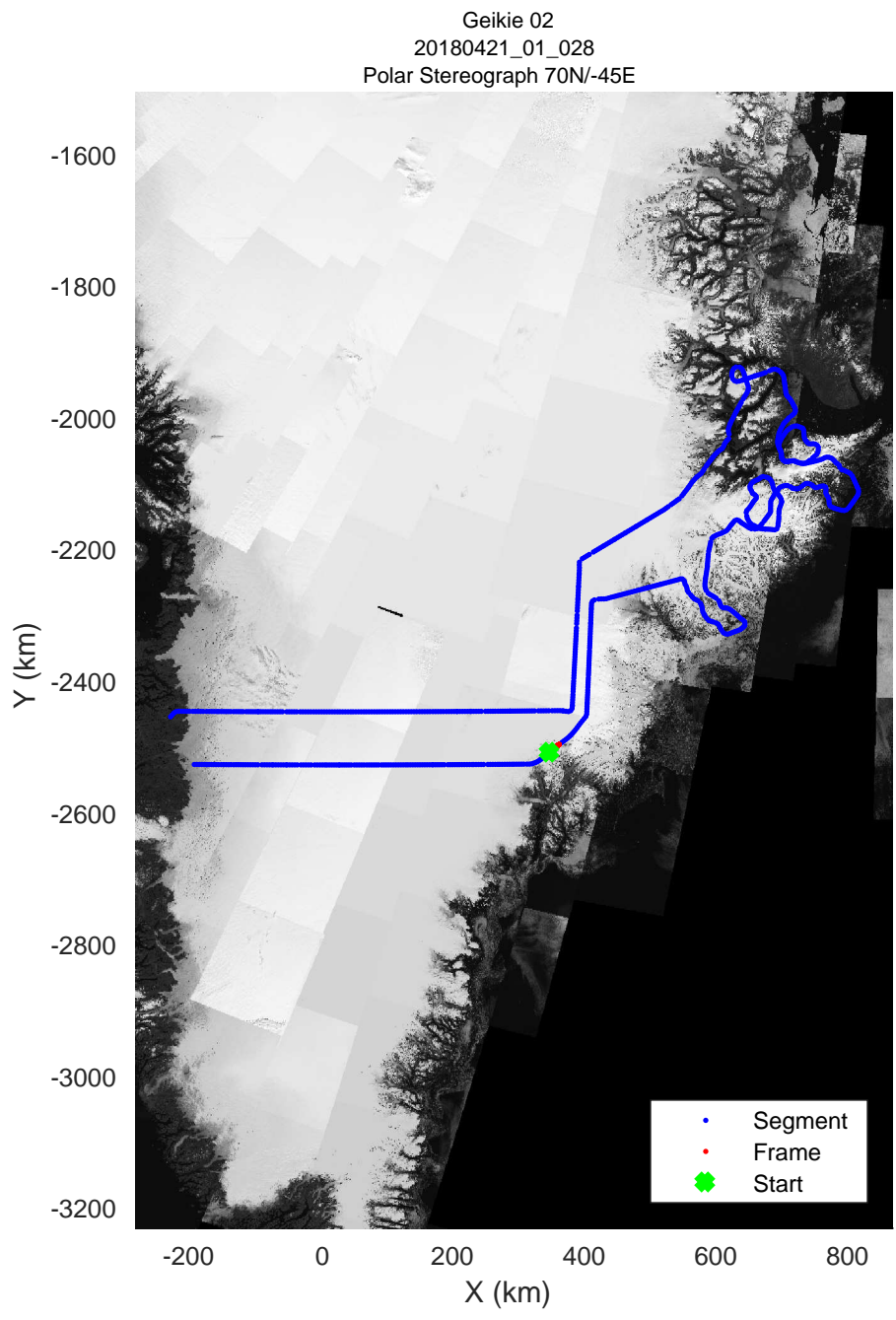
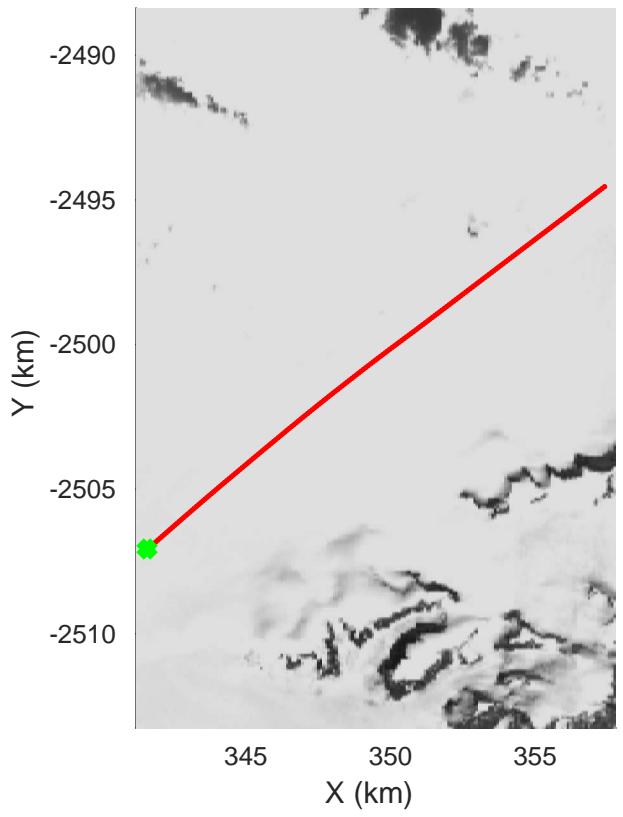
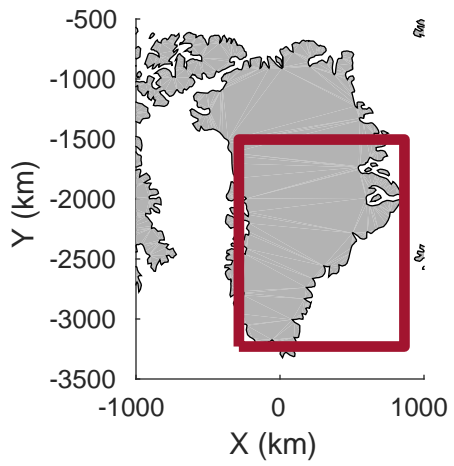
Geikie 02  
 20180421\_01\_027  
 Polar Stereograph 70N/-45E




accum 2018\_Greenland\_P3: "Geikie 02" 20180421\_01\_027: 11:55:20.6 to 11:58:03.9 GPS

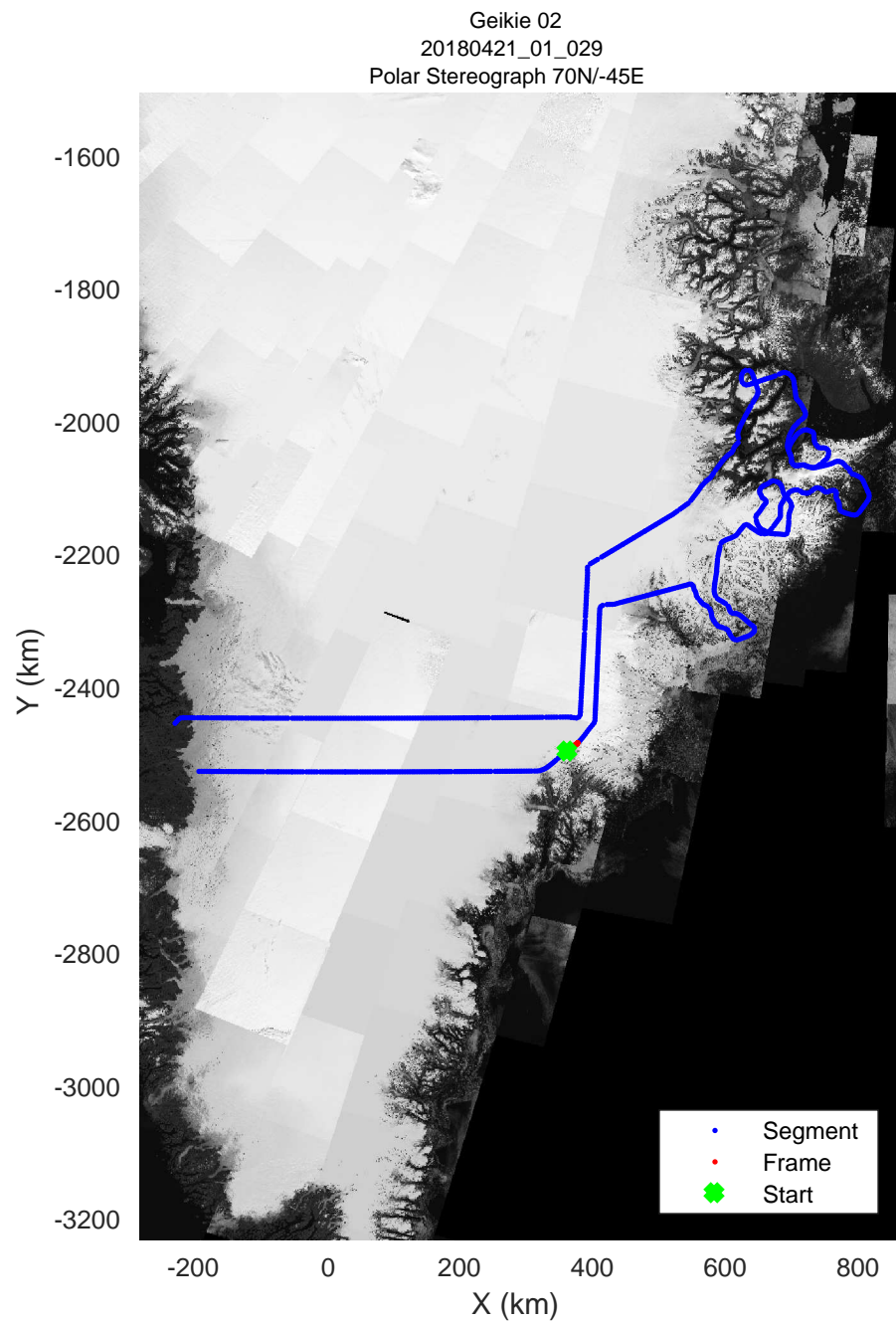
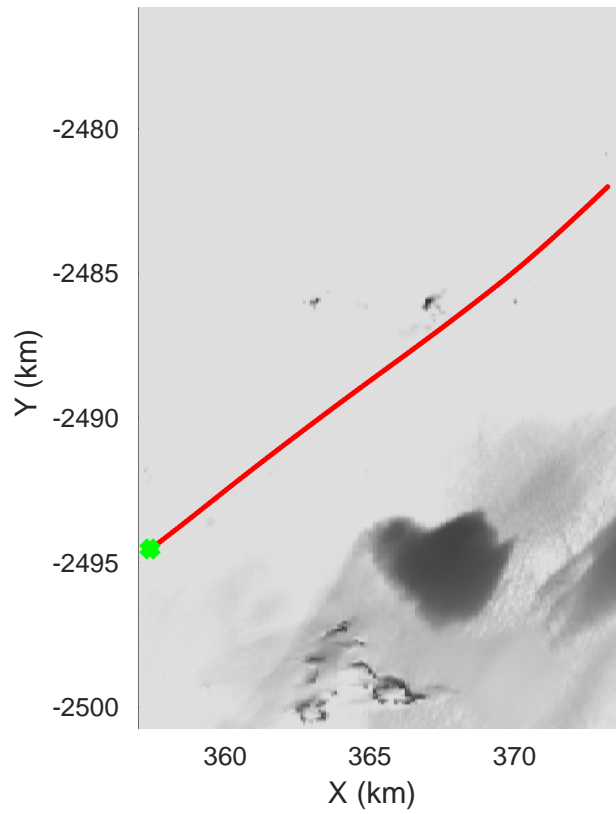
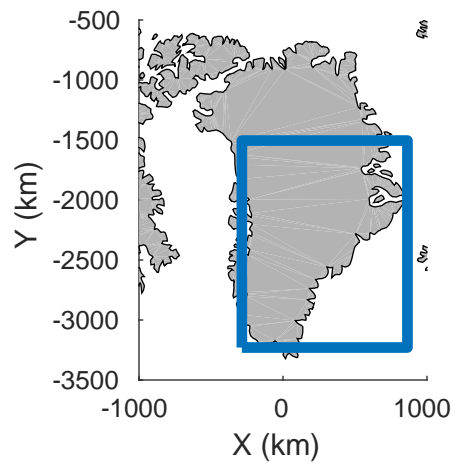







accum 2018\_Greenland\_P3: "Geikie 02" 20180421\_01\_028: 11:58:04.0 to 12:00:27.7 GPS

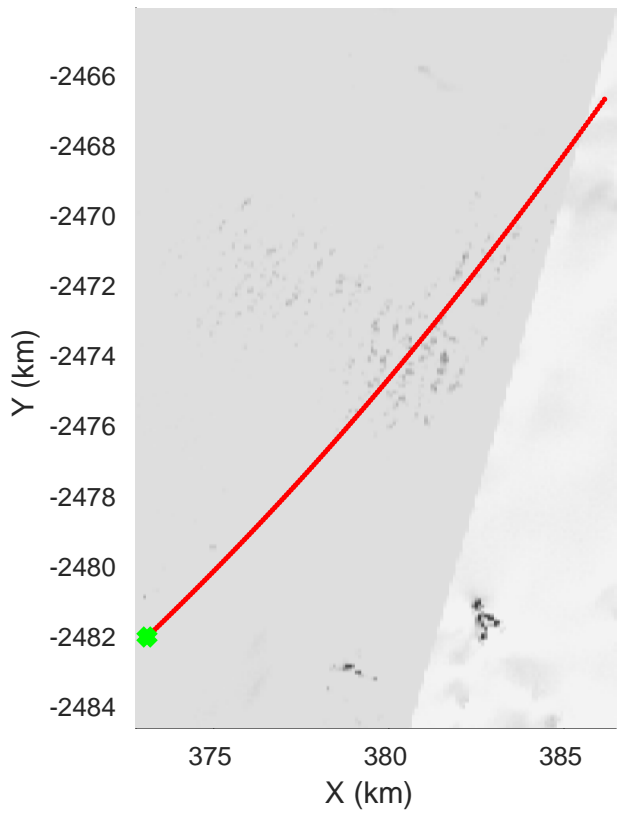
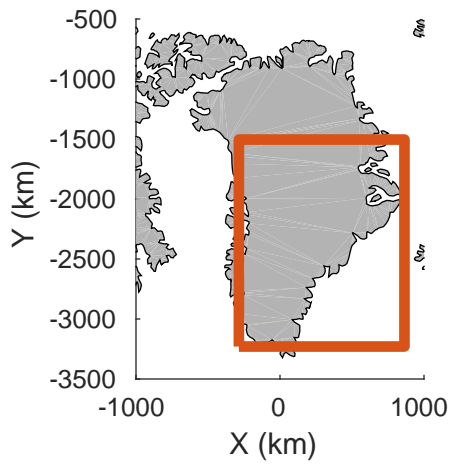




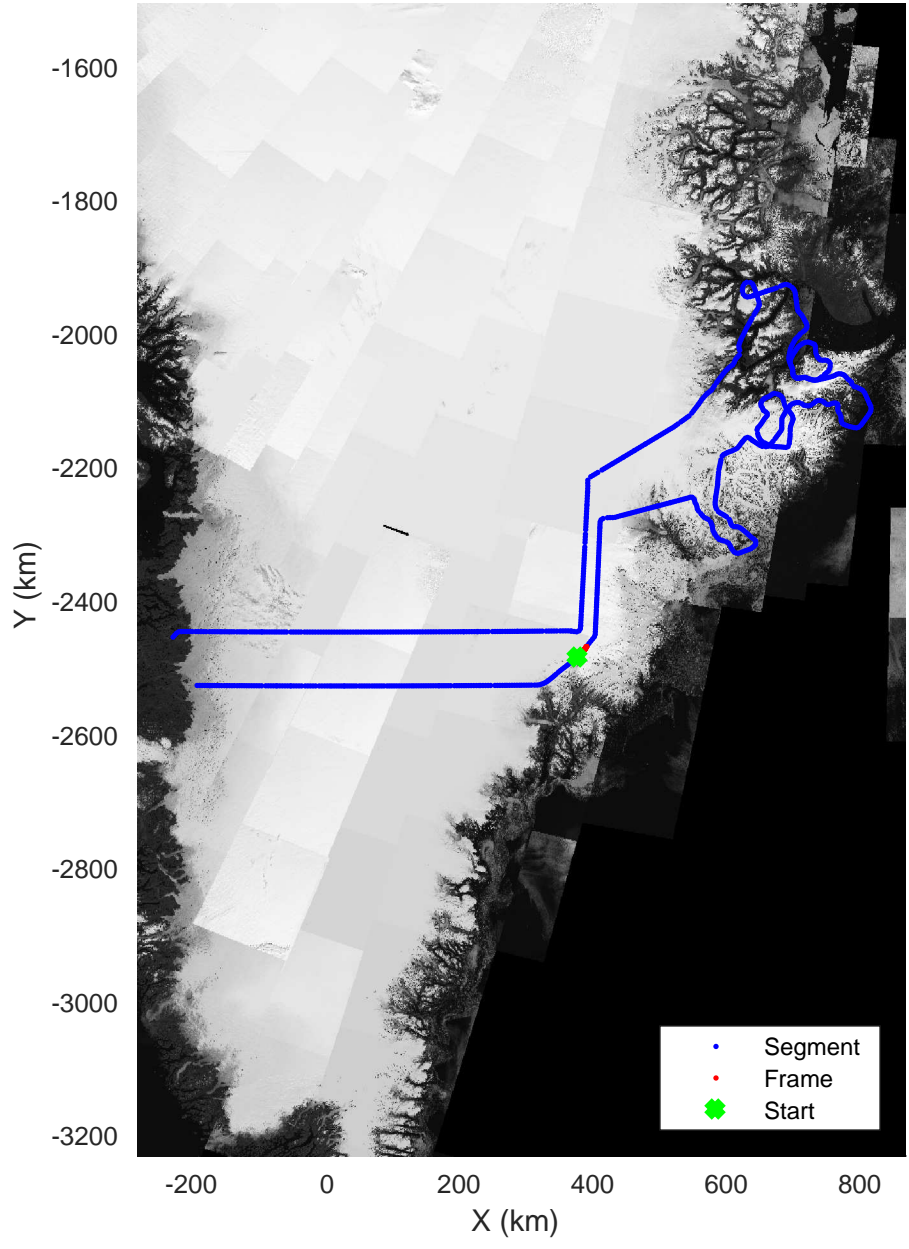
accum 2018\_Greenland\_P3: "Geikie 02" 20180421\_01\_029: 12:00:27.8 to 12:02:55.8 GPS






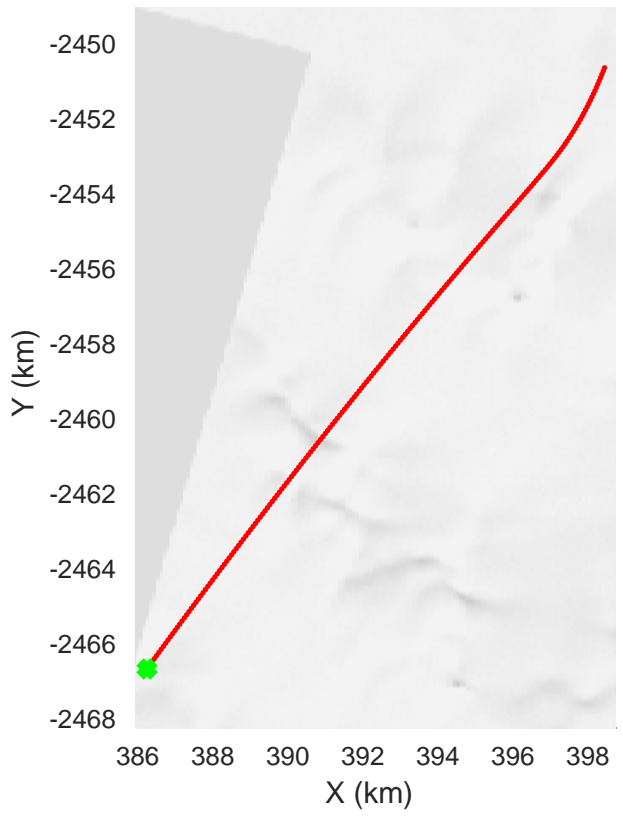
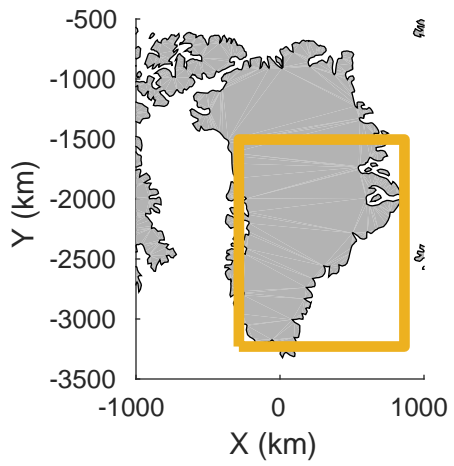


Geikie 02  
 20180421\_01\_030  
 Polar Stereograph 70N/-45E

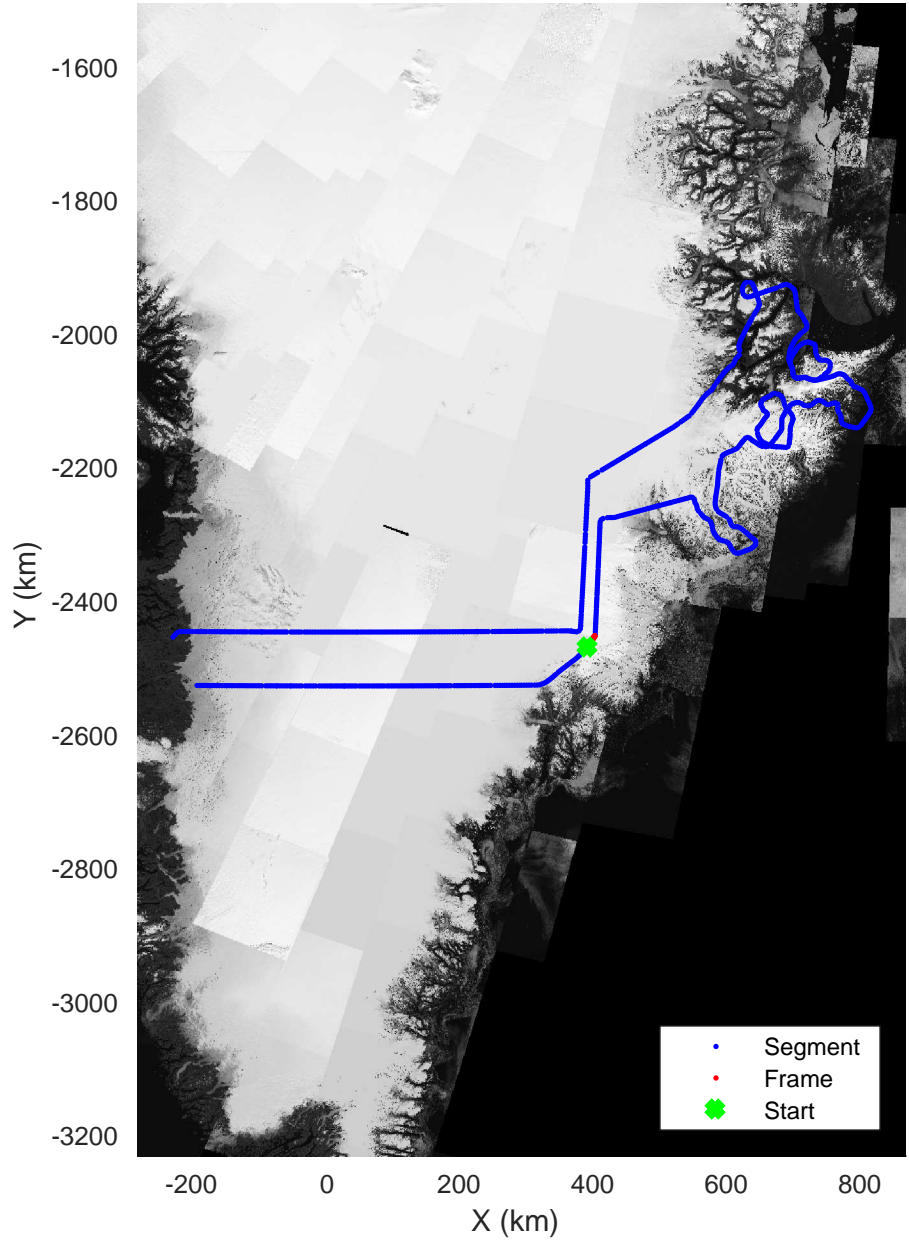


accum 2018\_Greenland\_P3: "Geikie 02" 20180421\_01\_030: 12:02:55.9 to 12:05:18.6 GPS






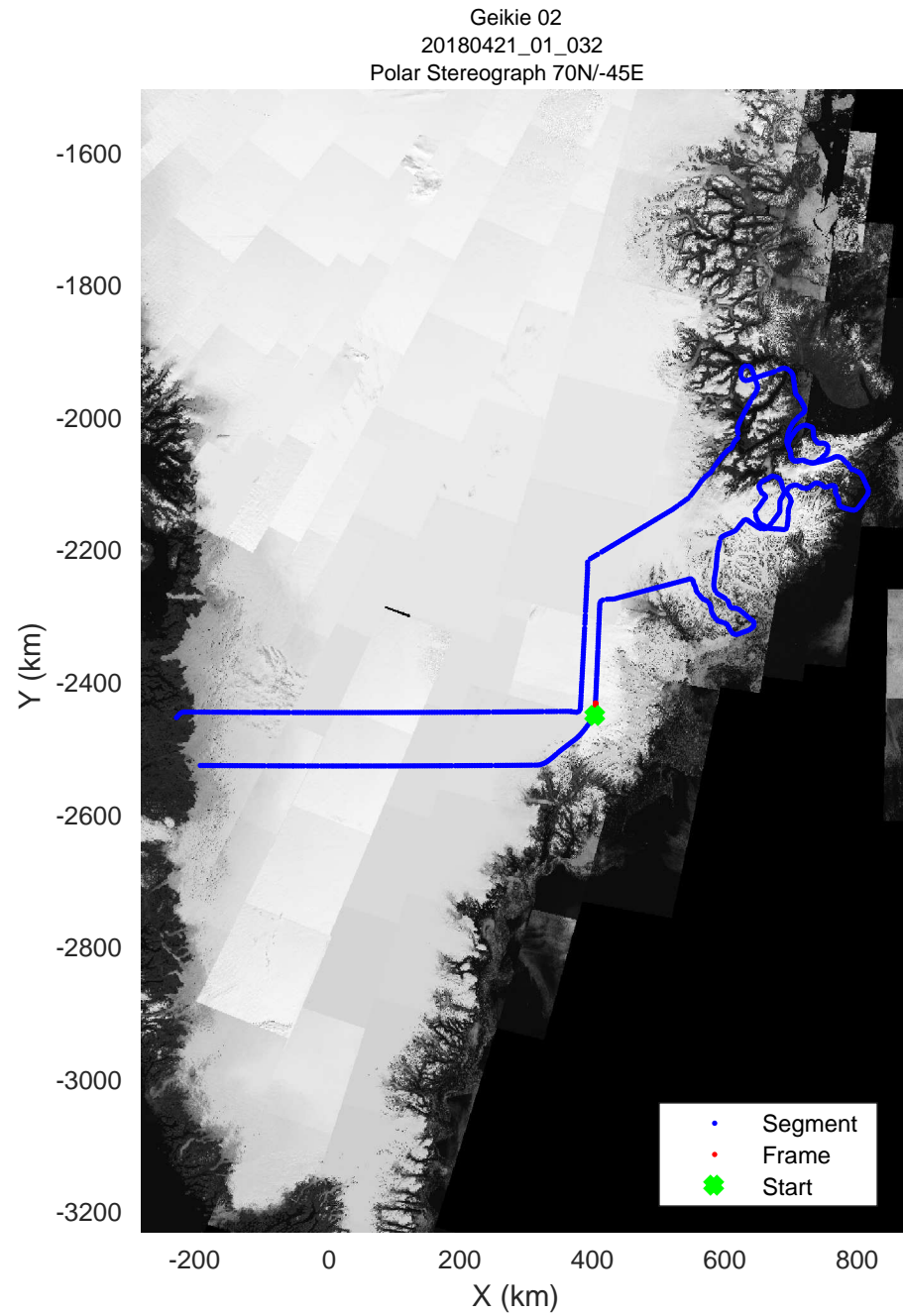

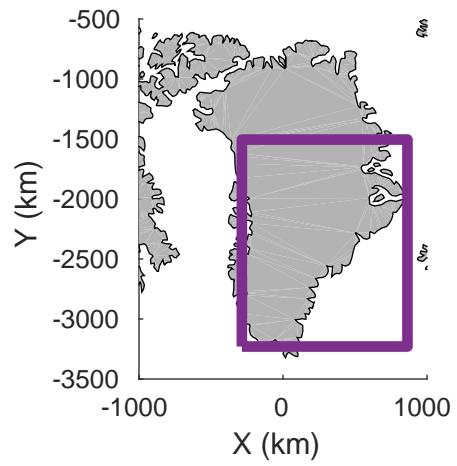
Geikie 02  
20180421\_01\_031  
Polar Stereograph 70N/-45E




accum 2018\_Greenland\_P3: "Geikie 02" 20180421\_01\_031: 12:05:18.7 to 12:07:26.1 GPS

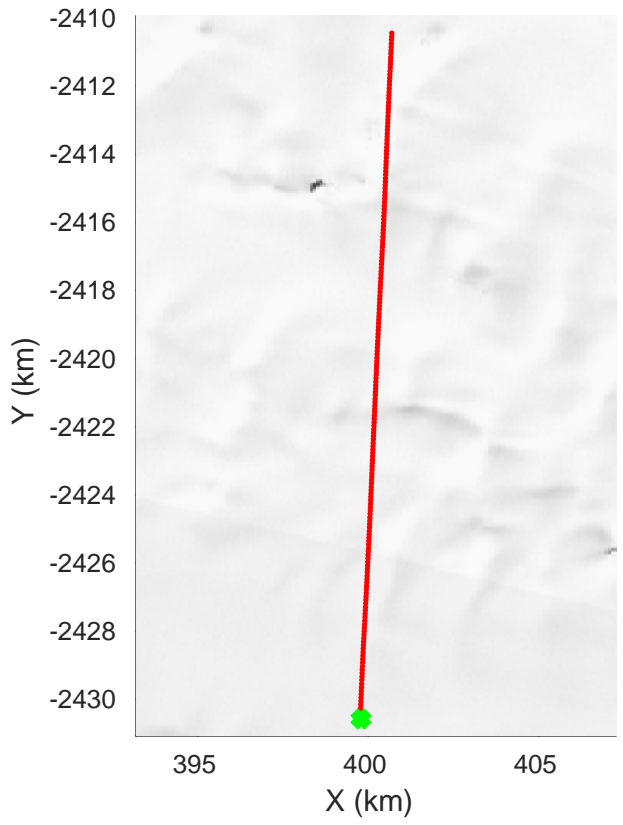
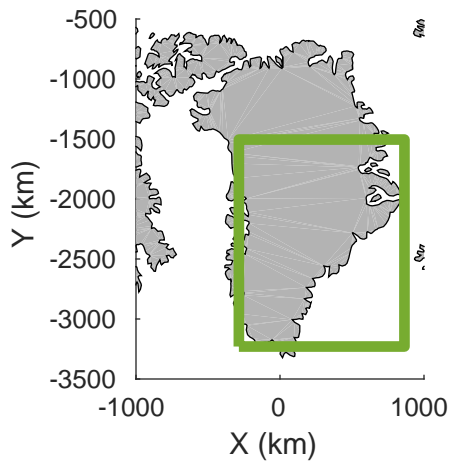




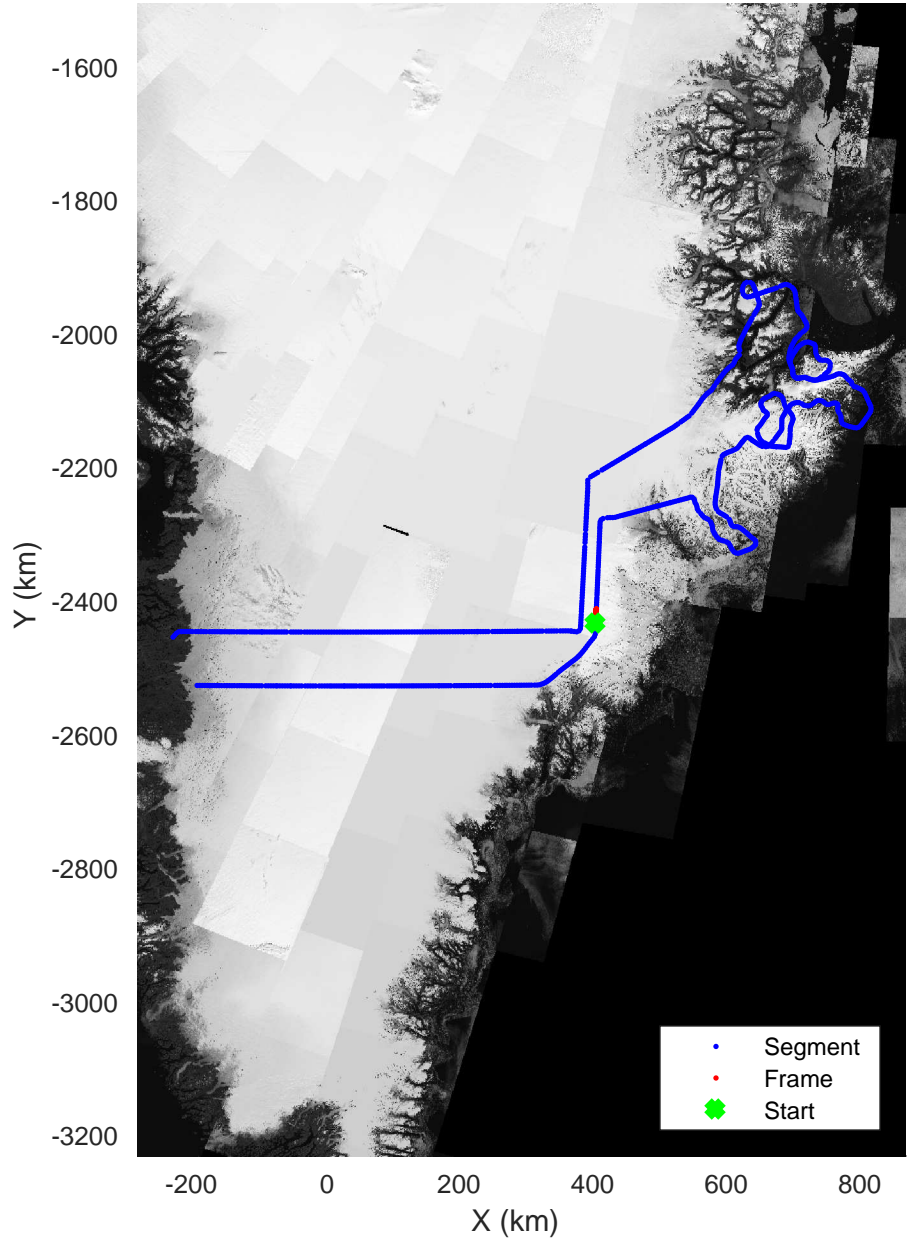


accum 2018\_Greenland\_P3: "Geikie 02" 20180421\_01\_032: 12:07:26.1 to 12:09:47.7 GPS






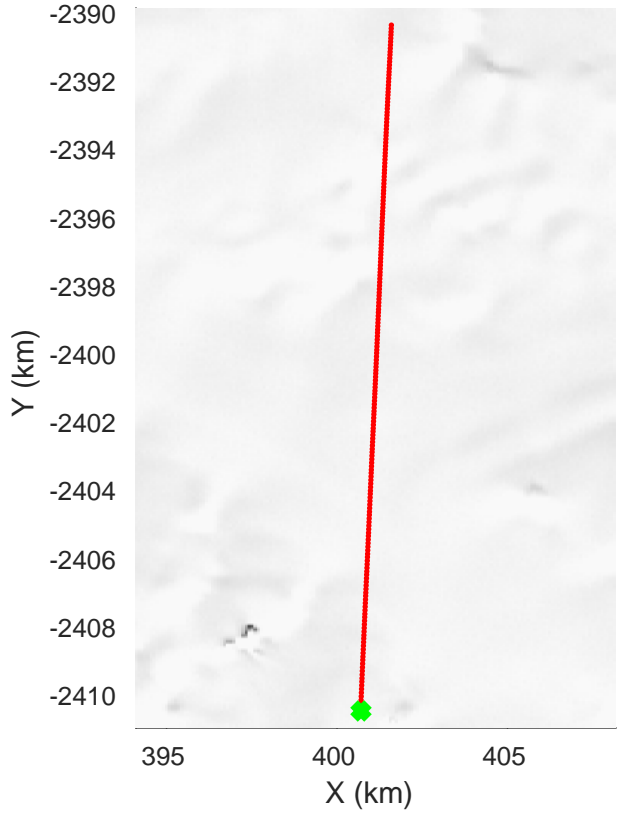
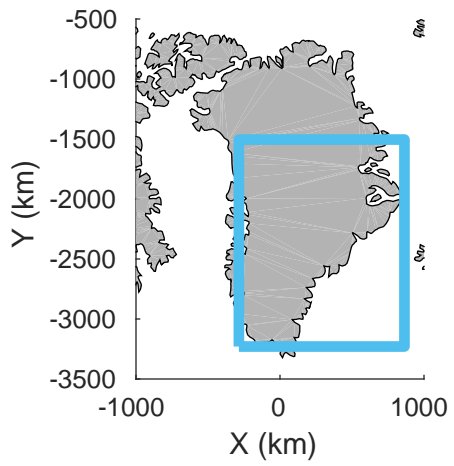
Geikie 02  
20180421\_01\_033  
Polar Stereograph 70N/-45E



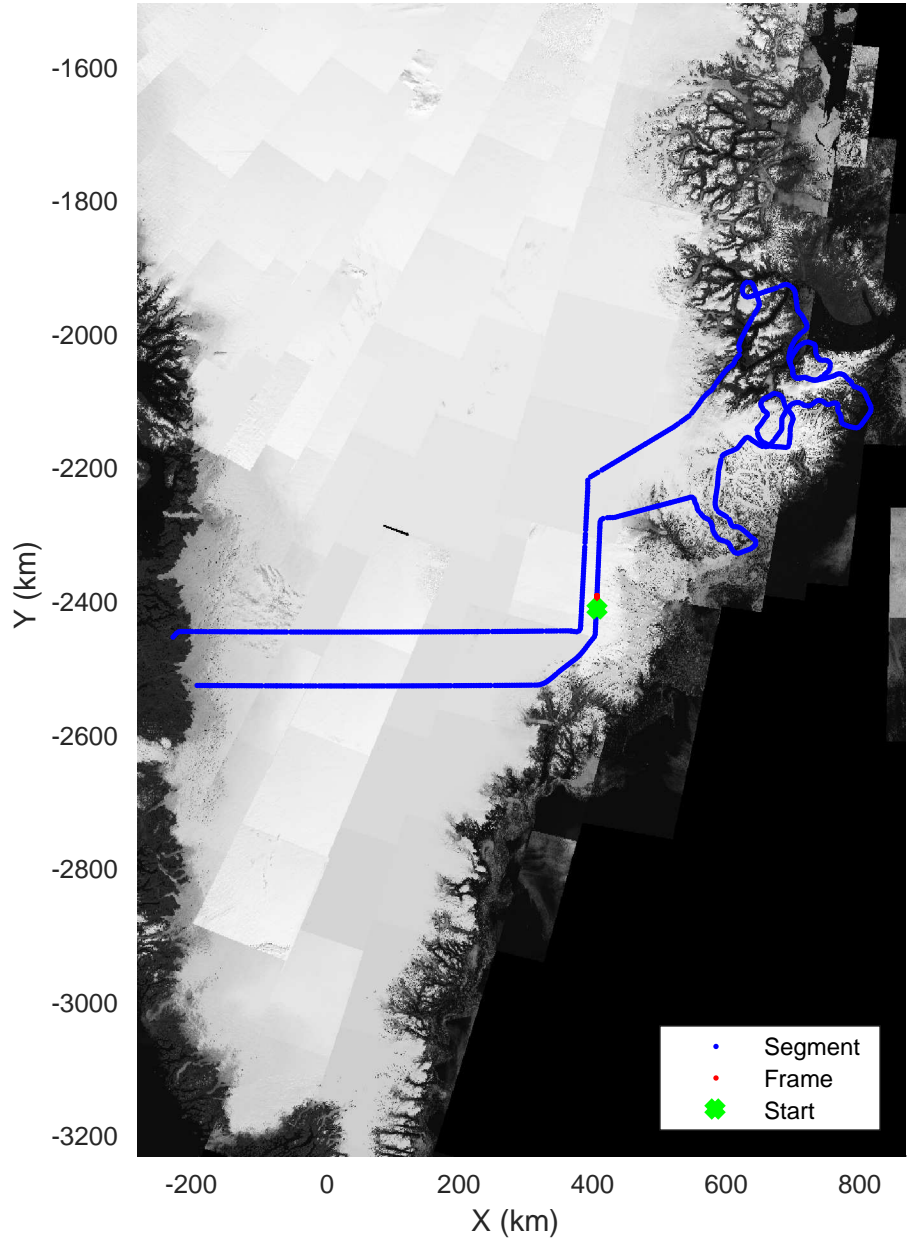
accum 2018\_Greenland\_P3: "Geikie 02" 20180421\_01\_033: 12:09:47.9 to 12:12:14.8 GPS






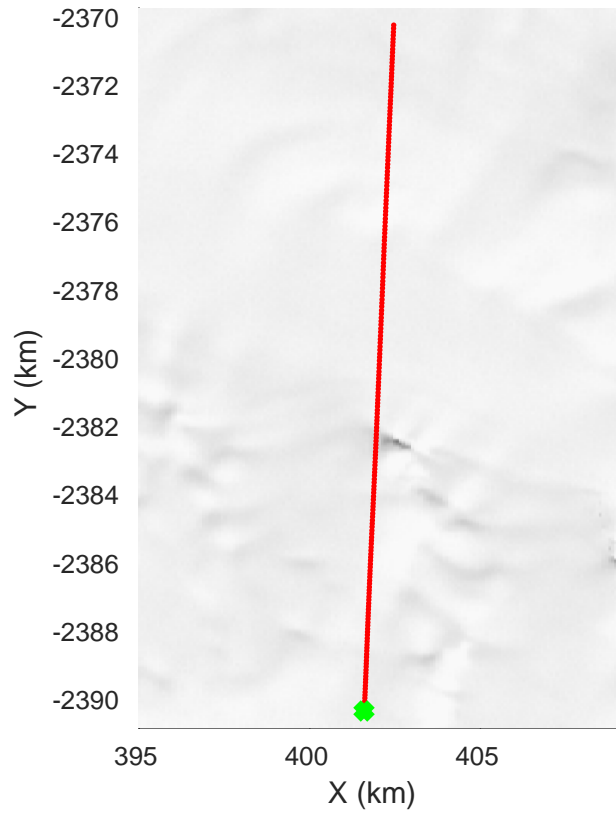
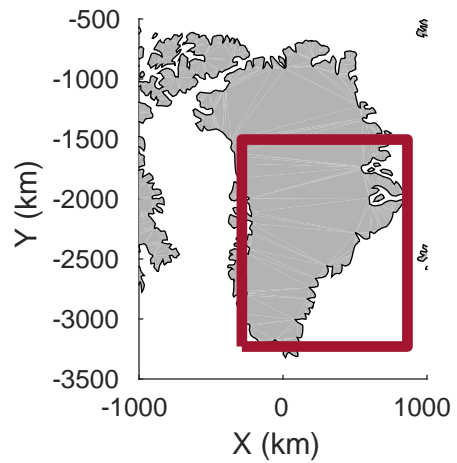


Geikie 02  
 20180421\_01\_034  
 Polar Stereograph 70N/-45E

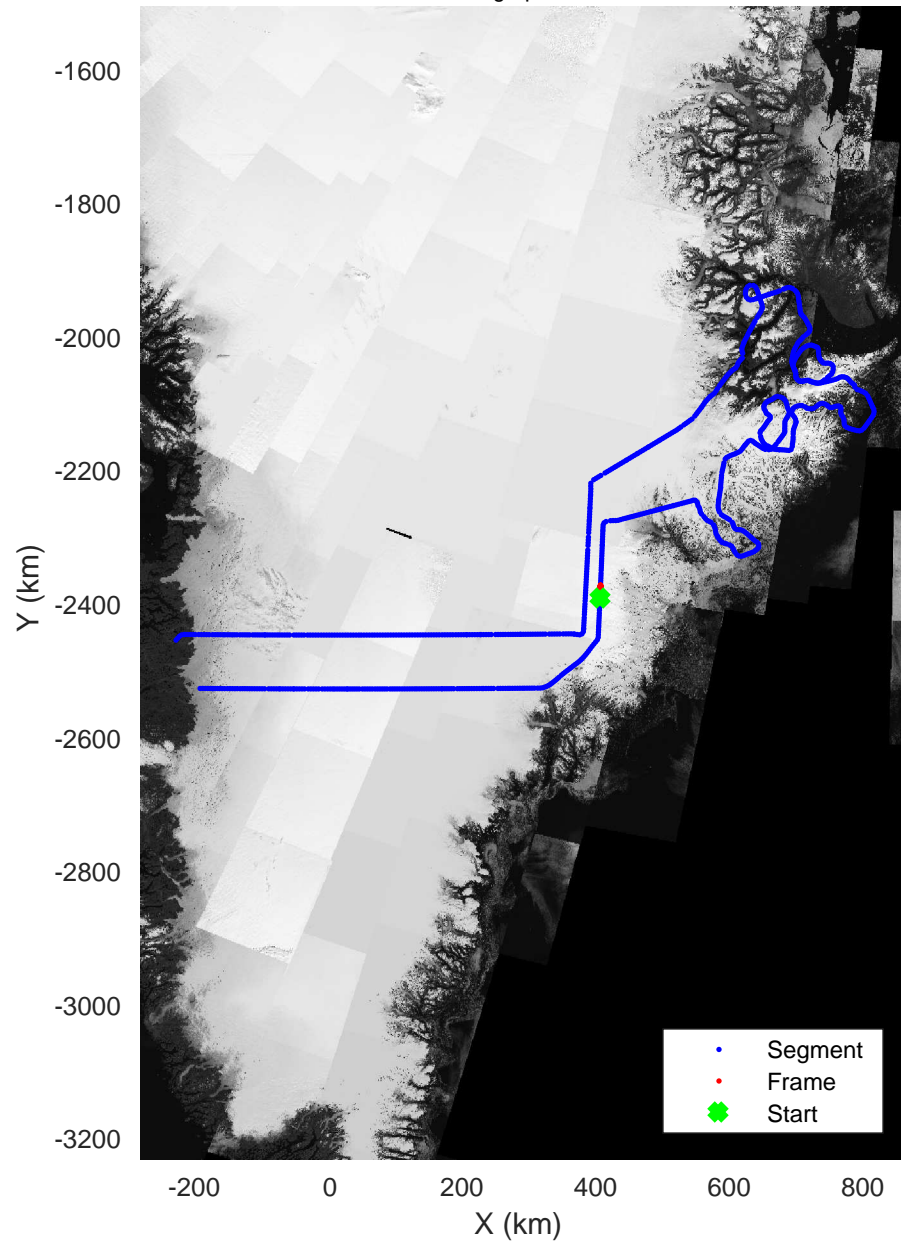


accum 2018\_Greenland\_P3: "Geikie 02" 20180421\_01\_034: 12:12:14.9 to 12:14:51.4 GPS






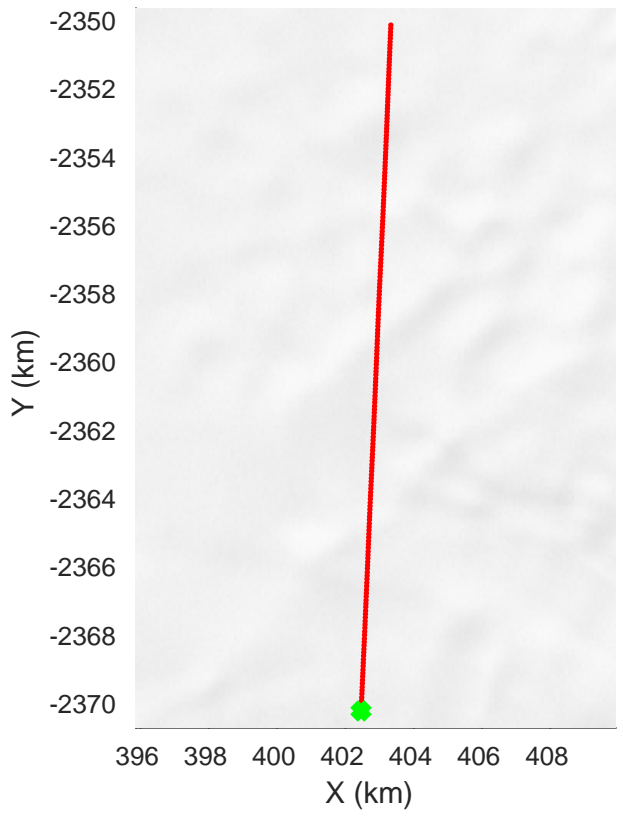
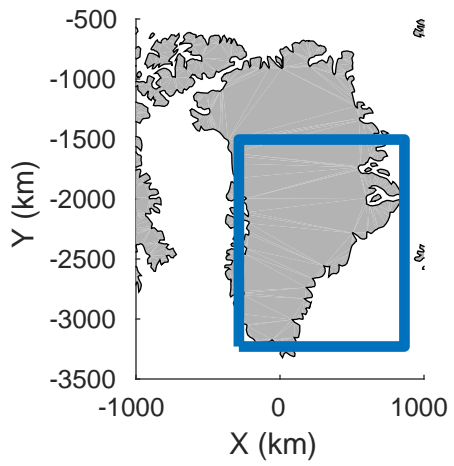
Geikie 02  
20180421\_01\_035  
Polar Stereograph 70N/-45E



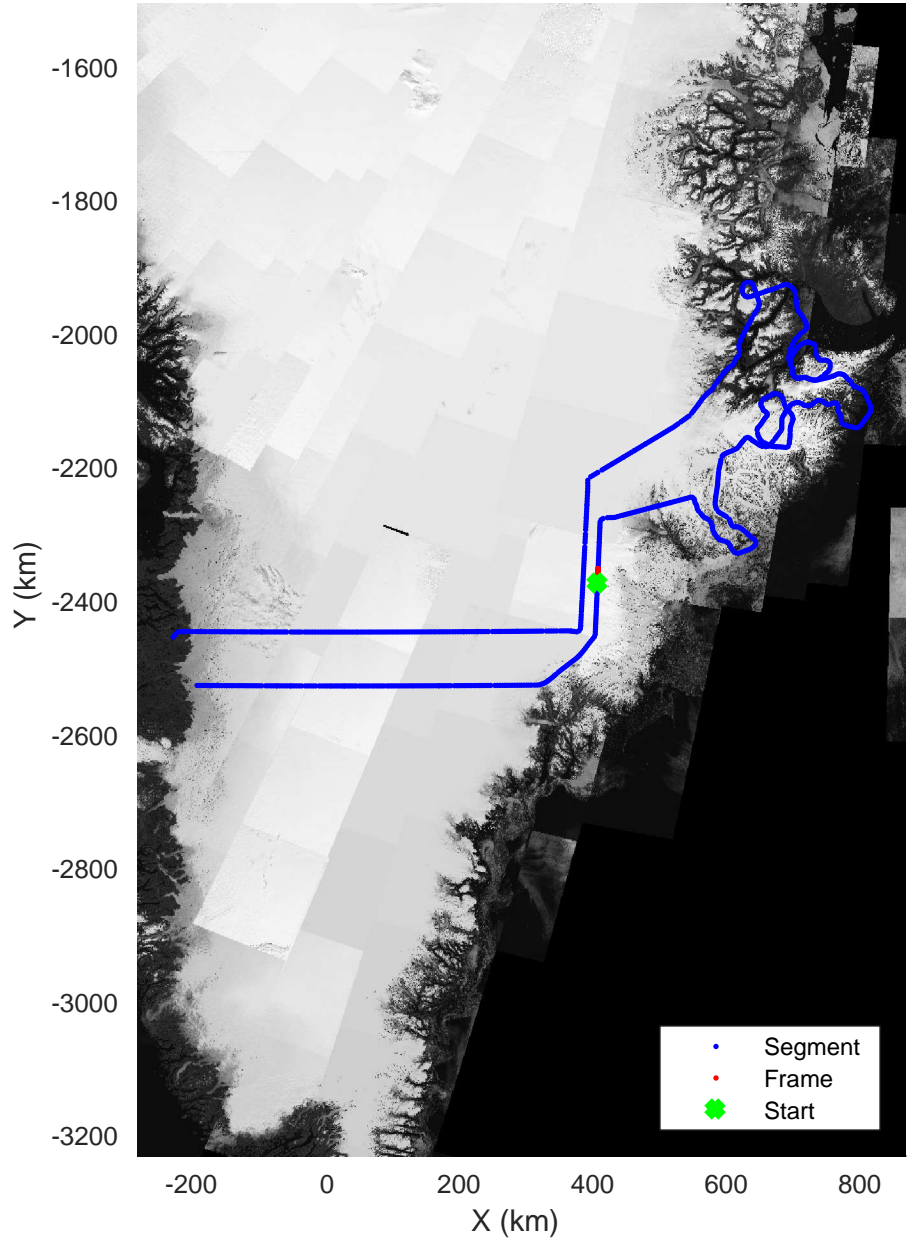
accum 2018\_Greenland\_P3: "Geikie 02" 20180421\_01\_035: 12:14:51.5 to 12:17:21.1 GPS






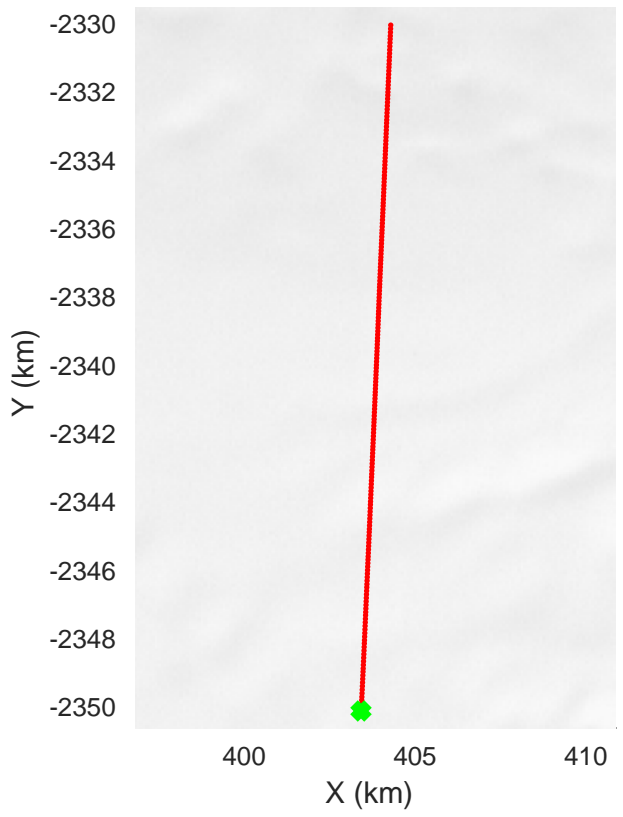
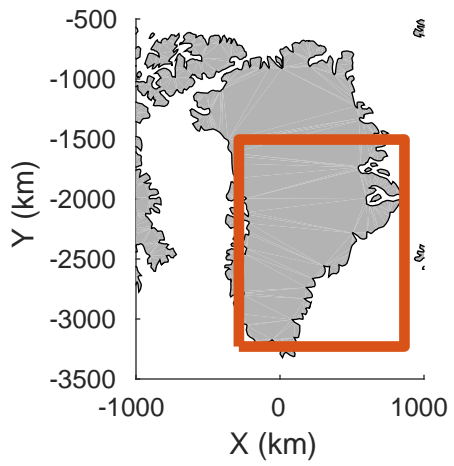


Geikie 02  
 20180421\_01\_036  
 Polar Stereograph 70N/-45E

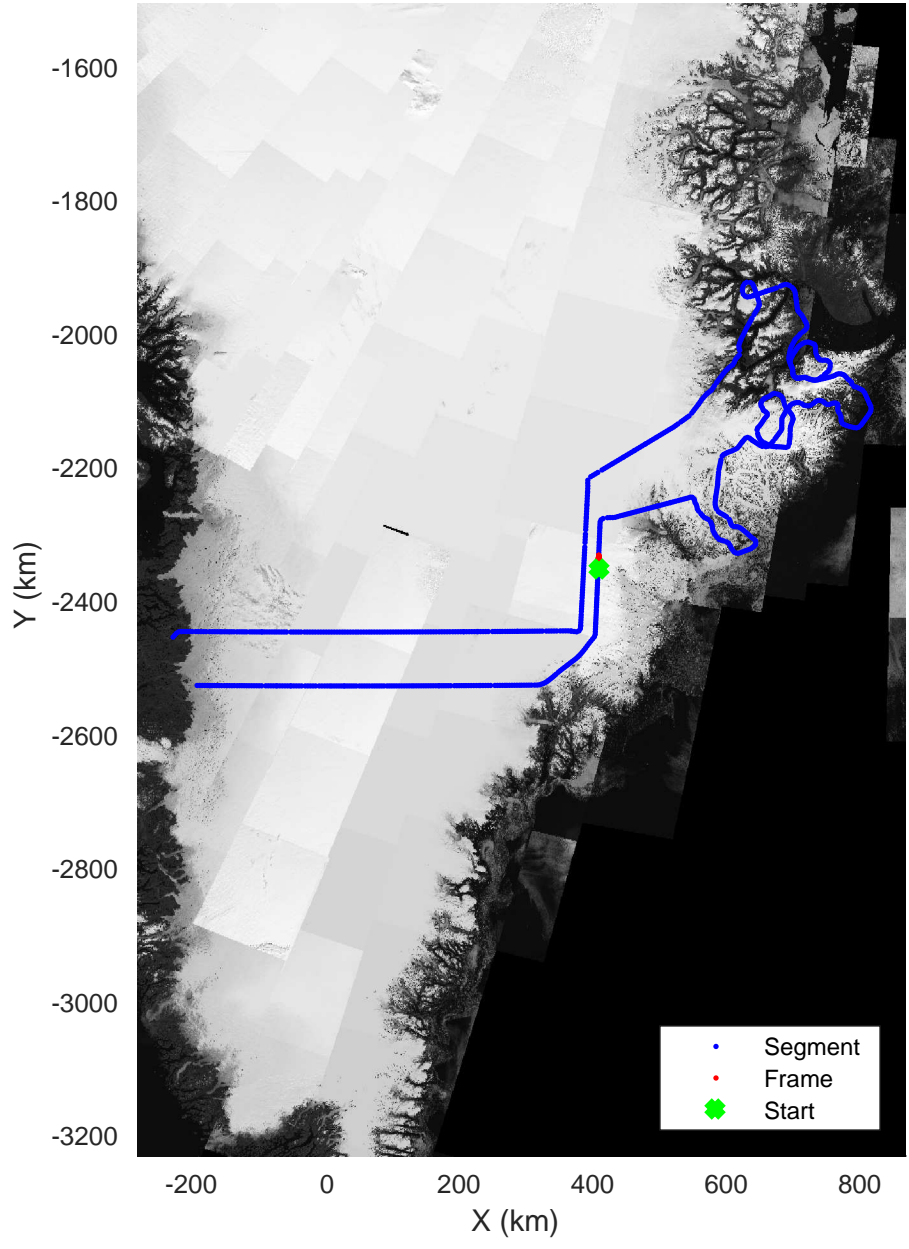


accum 2018\_Greenland\_P3: "Geikie 02" 20180421\_01\_036: 12:17:21.2 to 12:19:50.2 GPS






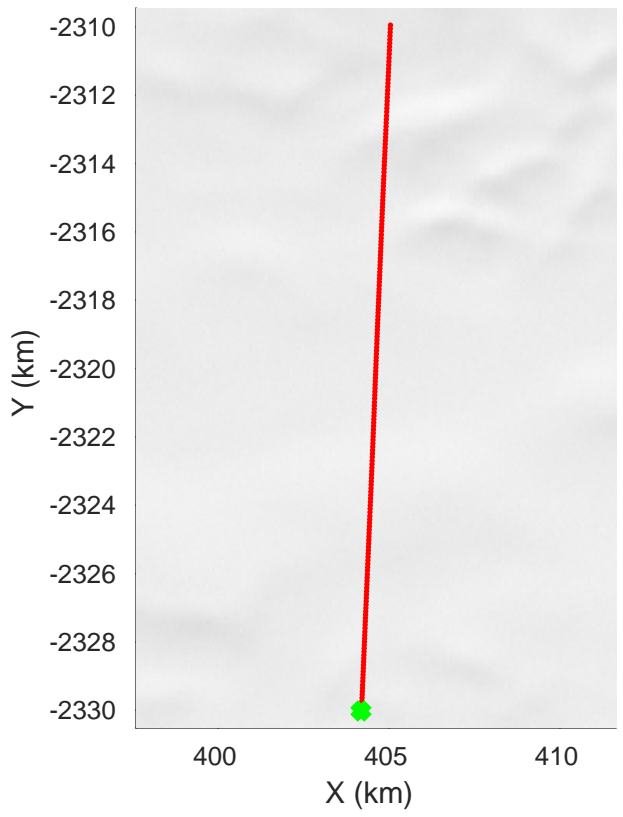
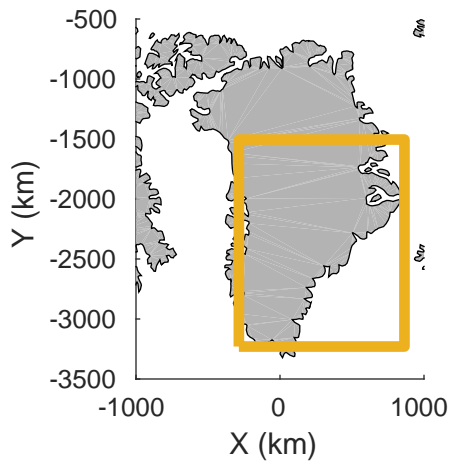
Geikie 02  
20180421\_01\_037  
Polar Stereograph 70N/-45E



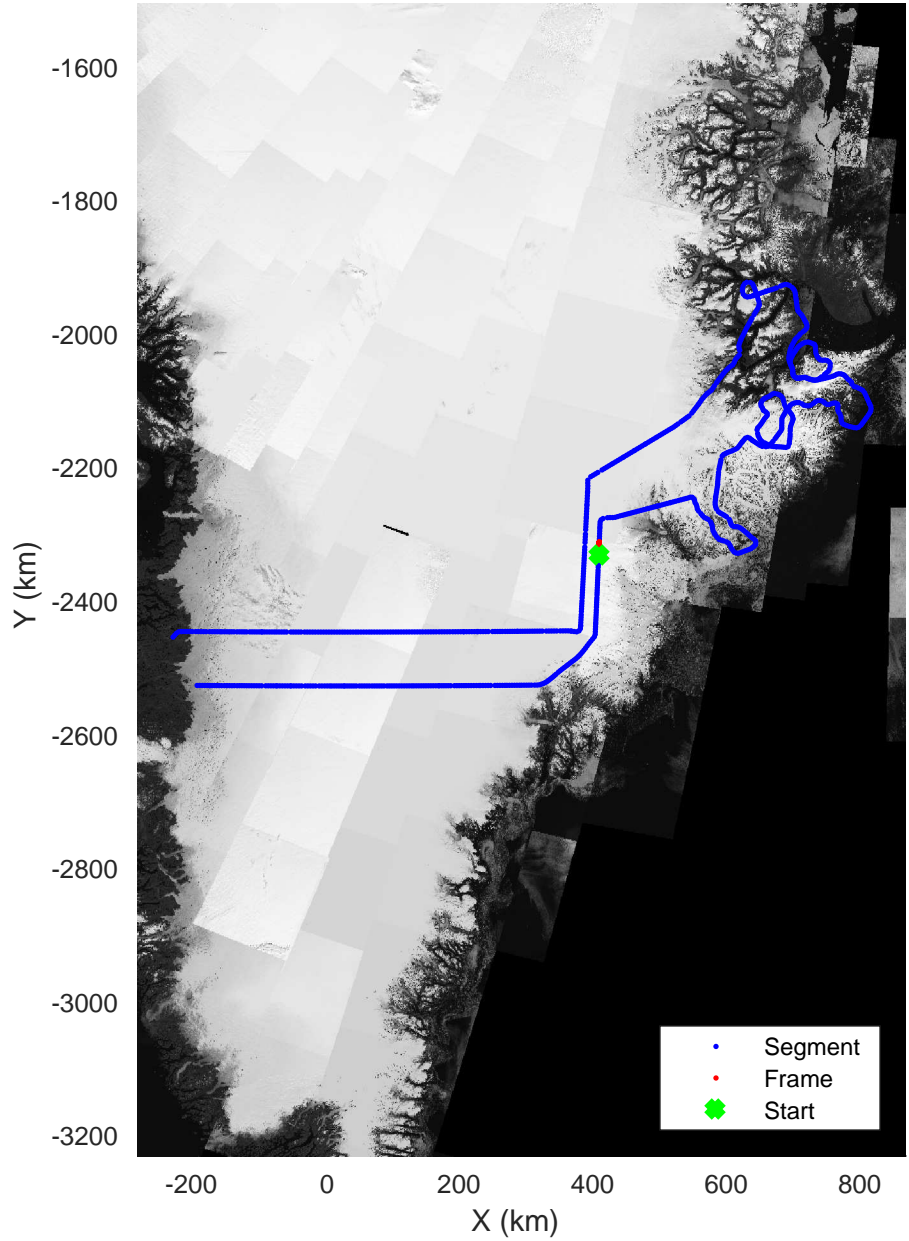
accum 2018\_Greenland\_P3: "Geikie 02" 20180421\_01\_037: 12:19:50.3 to 12:22:27.5 GPS






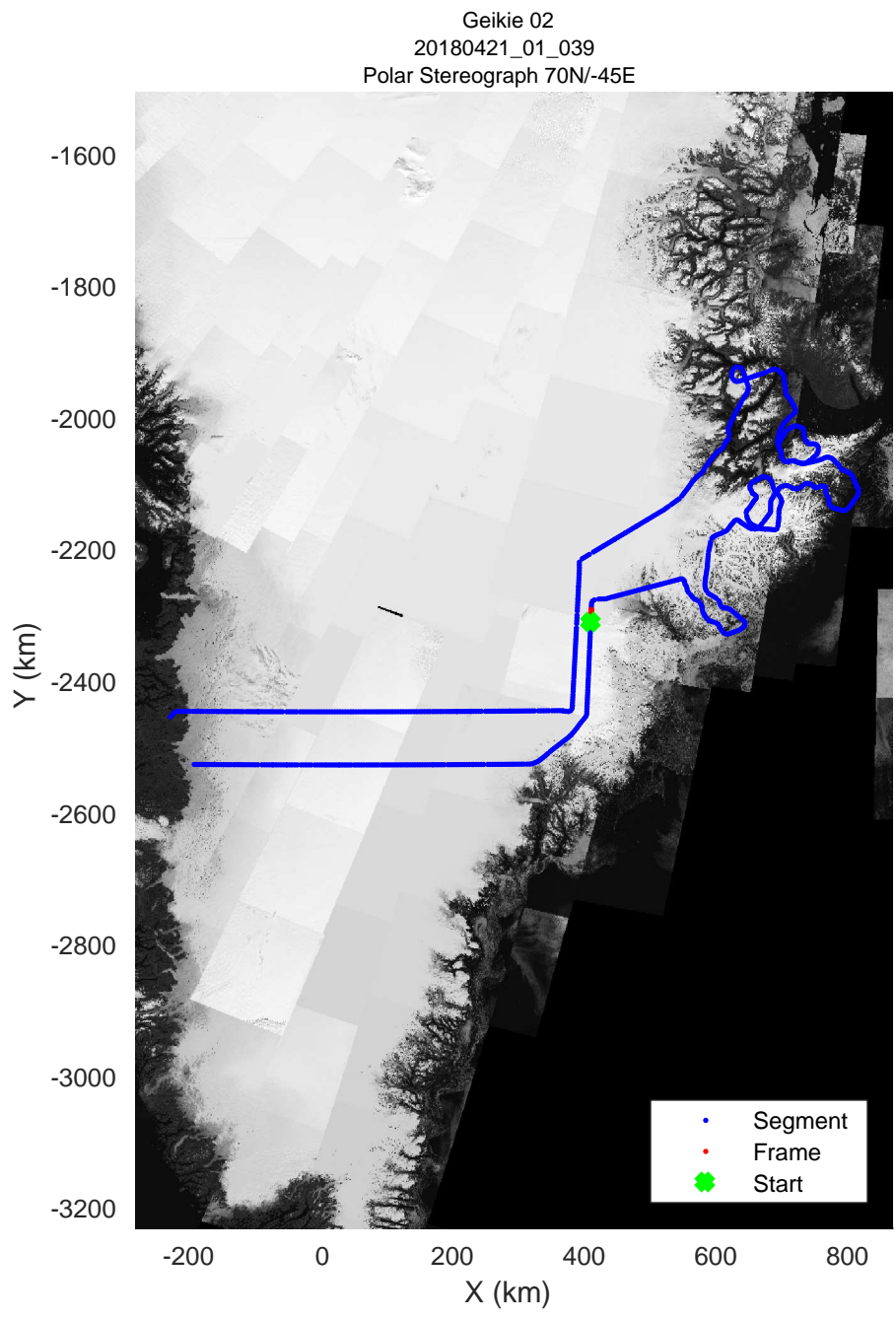
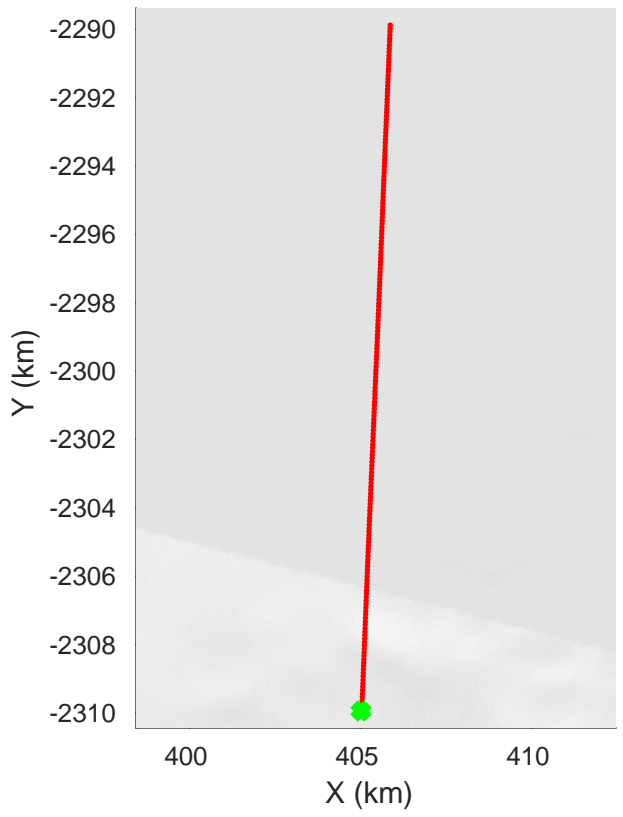
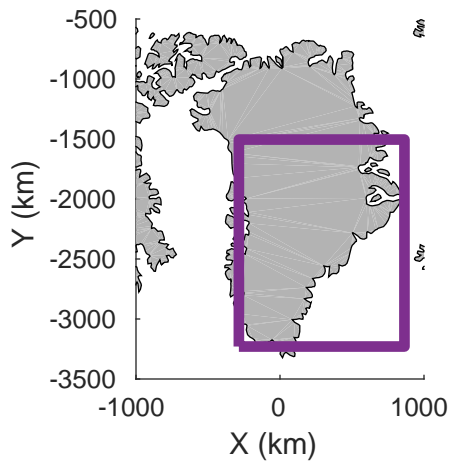


Geikie 02  
20180421\_01\_038  
Polar Stereograph 70N/-45E




accum 2018\_Greenland\_P3: "Geikie 02" 20180421\_01\_038: 12:22:27.7 to 12:24:51.9 GPS

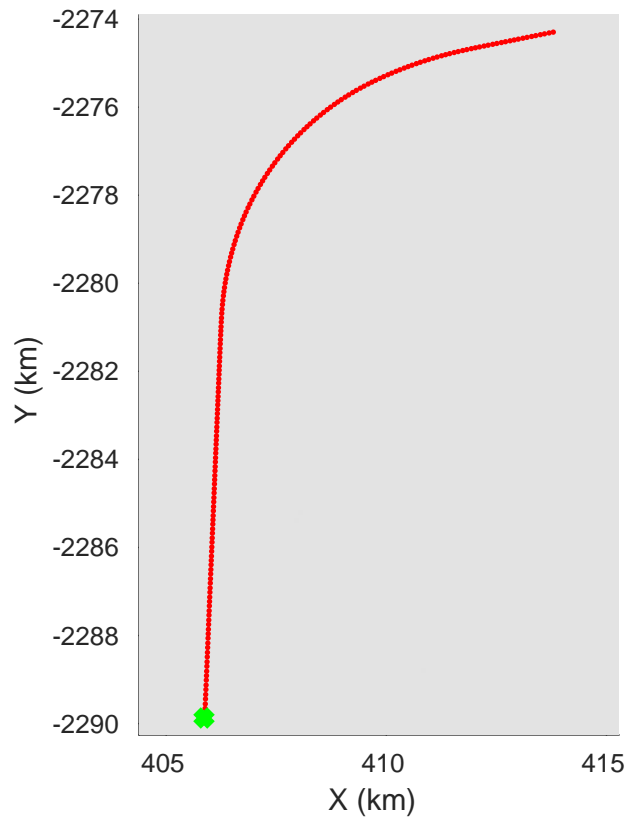
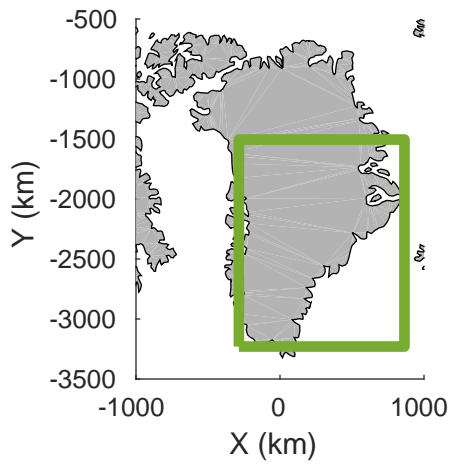




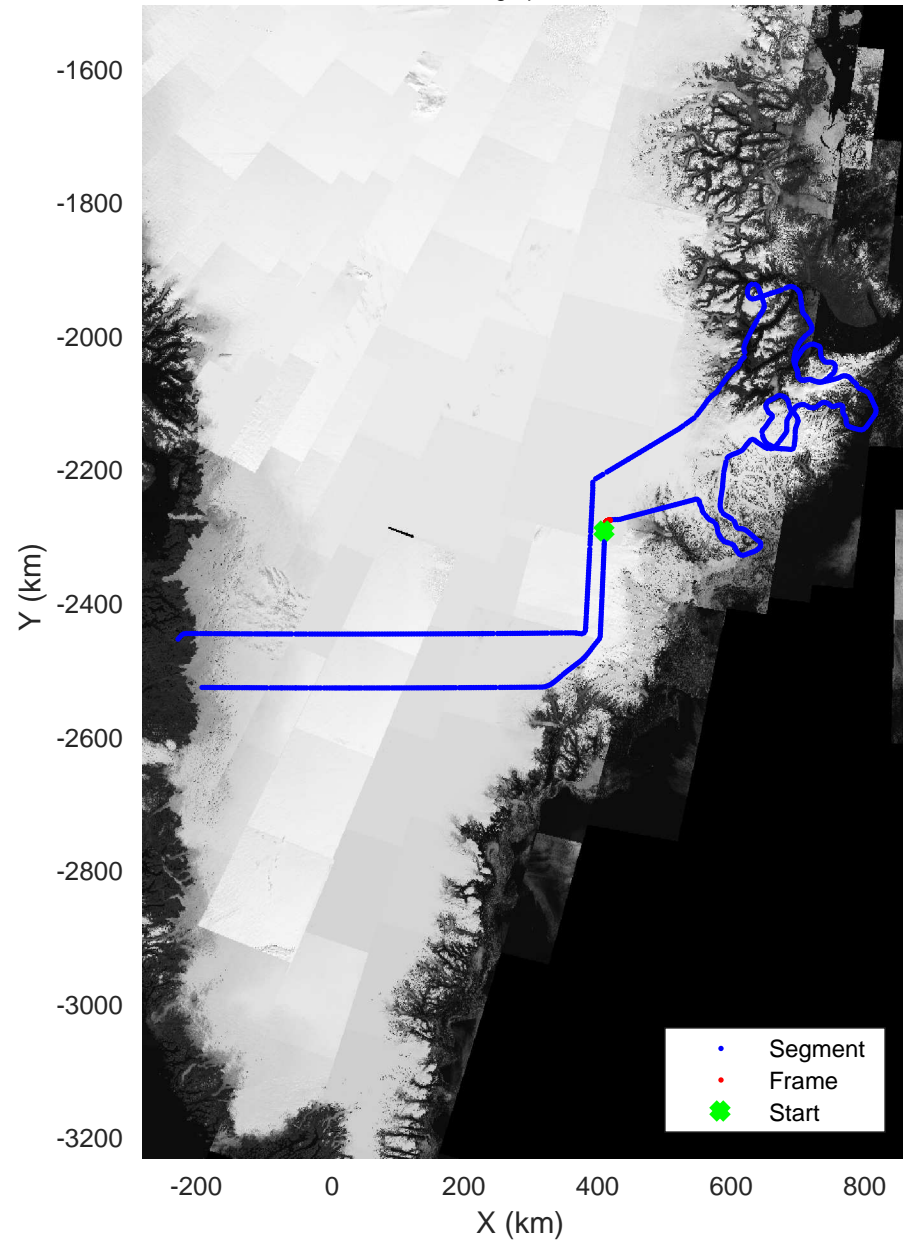
accum 2018\_Greenland\_P3: "Geikie 02" 20180421\_01\_039: 12:24:52.0 to 12:27:10.0 GPS






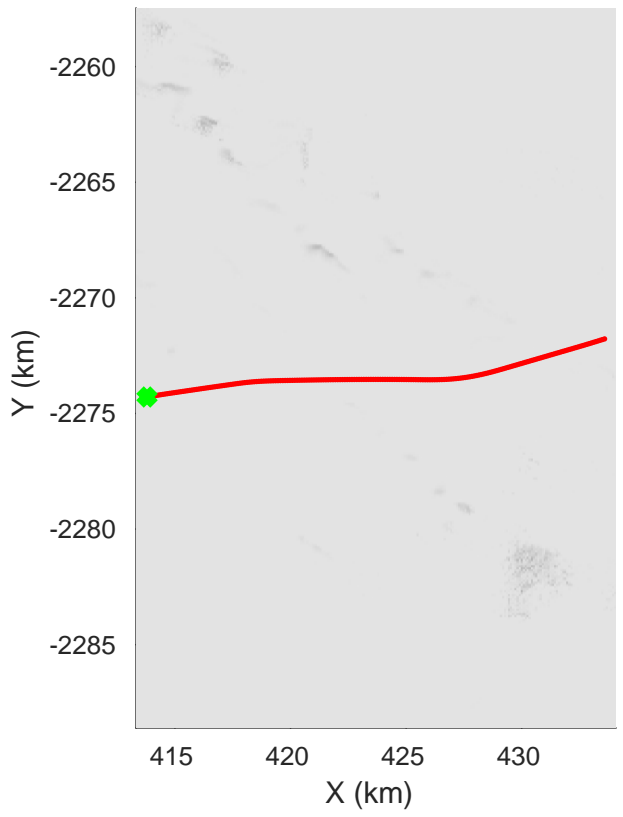
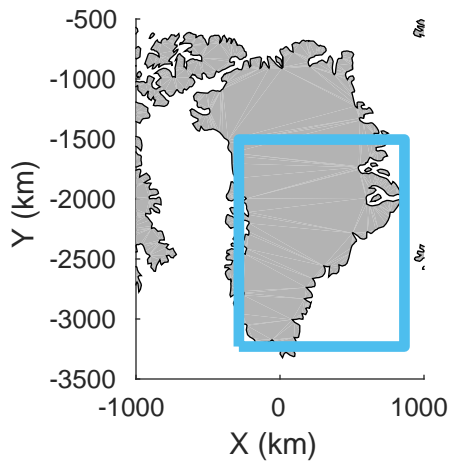


Geikie 02  
20180421\_01\_040  
Polar Stereograph 70N/-45E

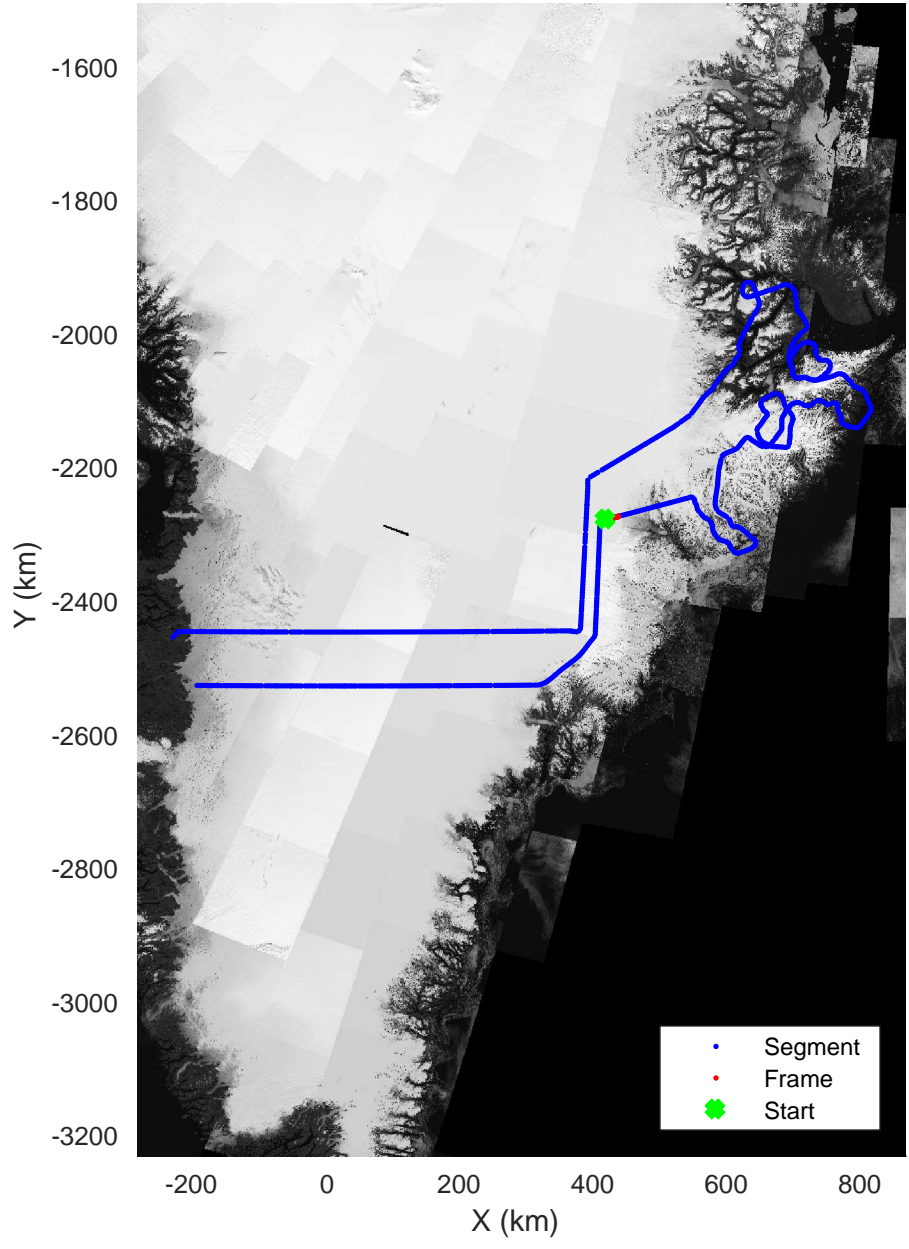


accum 2018\_Greenland\_P3: "Geikie 02" 20180421\_01\_040: 12:27:10.1 to 12:29:40.4 GPS






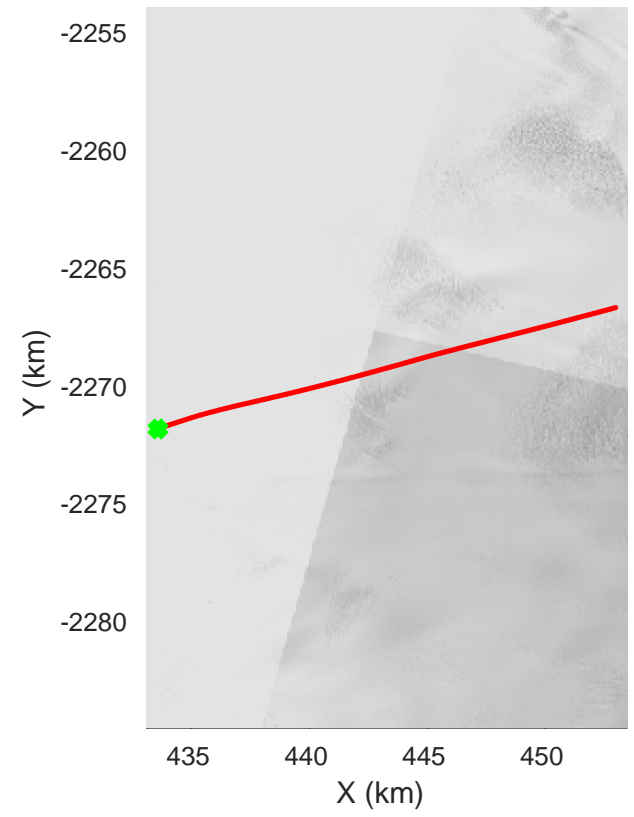
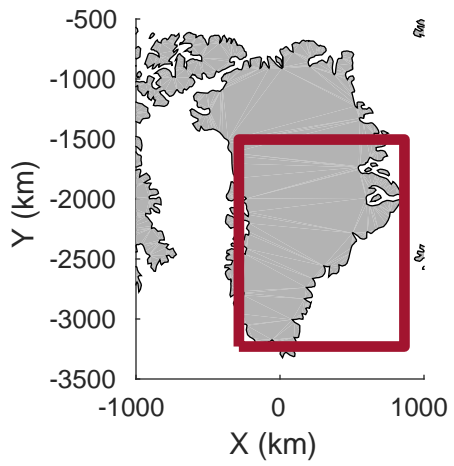
Geikie 02  
20180421\_01\_041  
Polar Stereograph 70N/-45E



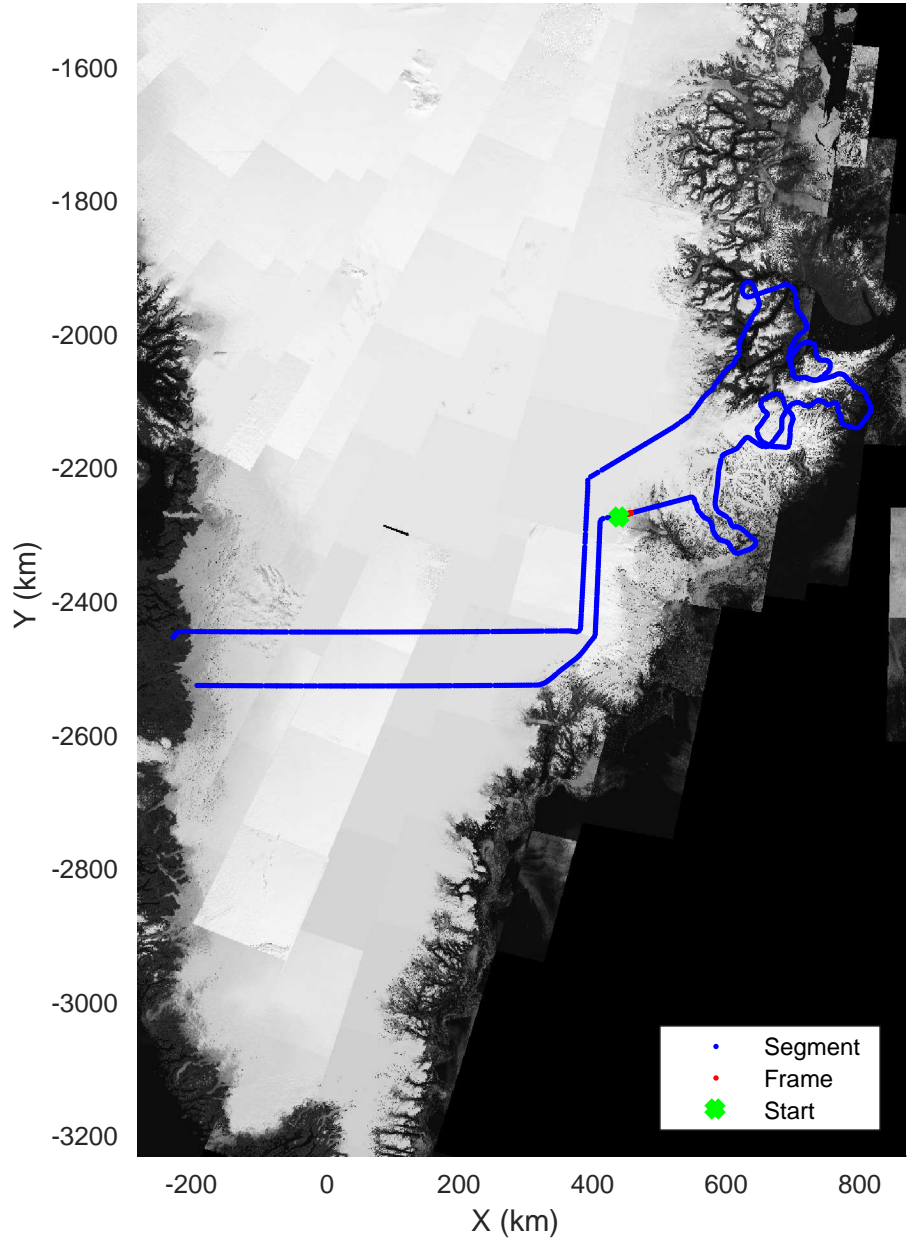
accum 2018\_Greenland\_P3: "Geikie 02" 20180421\_01\_041: 12:29:40.6 to 12:32:03.8 GPS







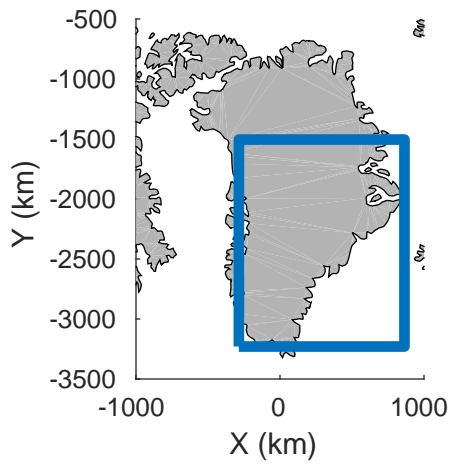


Geikie 02  
20180421\_01\_042  
Polar Stereograph 70N/-45E

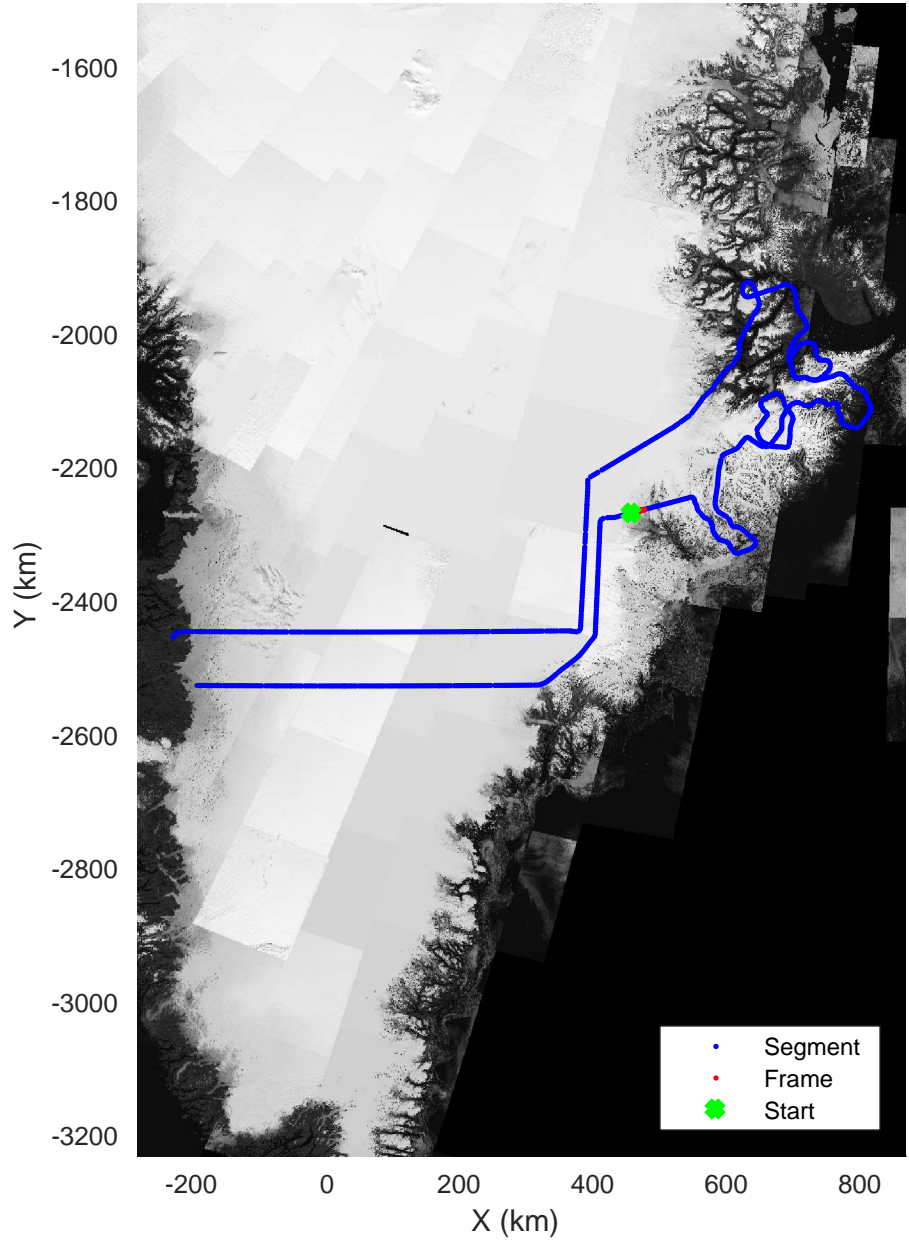


accum 2018\_Greenland\_P3: "Geikie 02" 20180421\_01\_042: 12:32:03.9 to 12:34:40.0 GPS







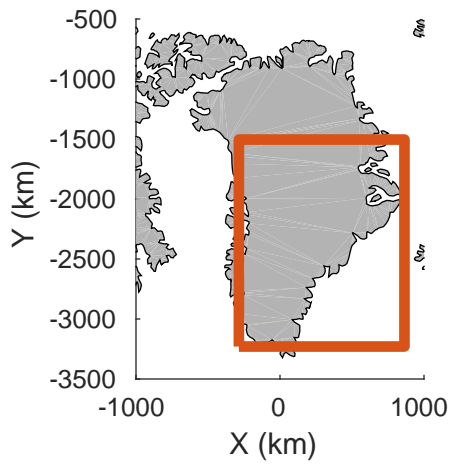
Geikie 02  
20180421\_01\_043  
Polar Stereograph 70N/-45E



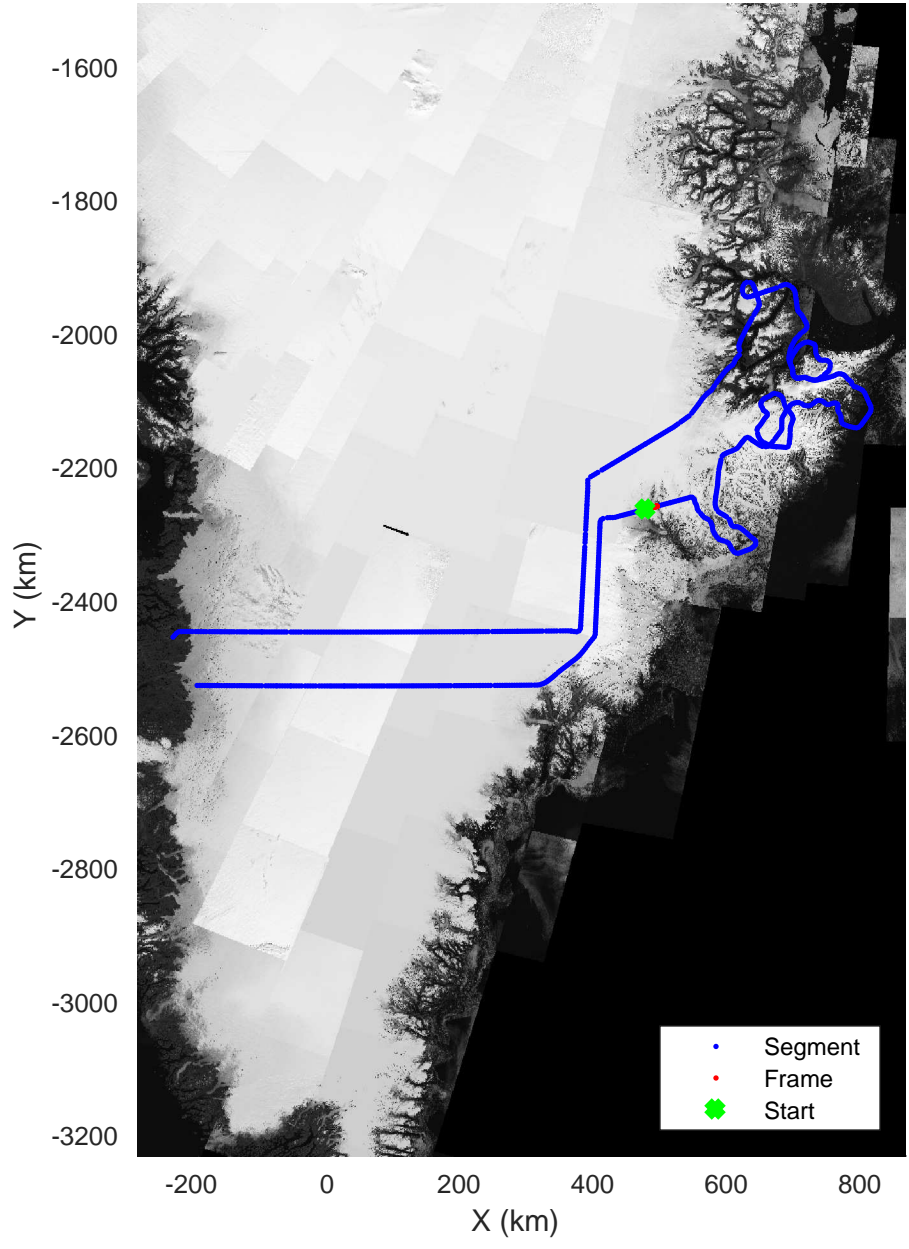
accum 2018\_Greenland\_P3: "Geikie 02" 20180421\_01\_043: 12:34:40.1 to 12:37:01.9 GPS







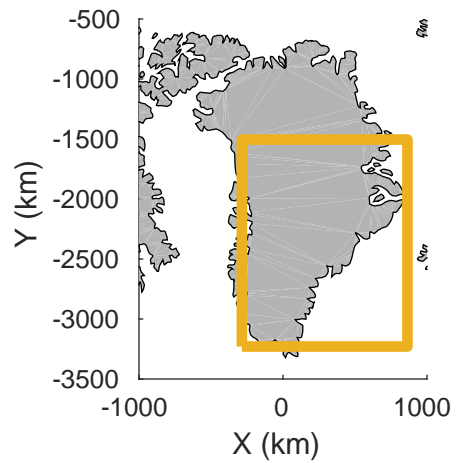


Geikie 02  
20180421\_01\_044  
Polar Stereograph 70N/-45E

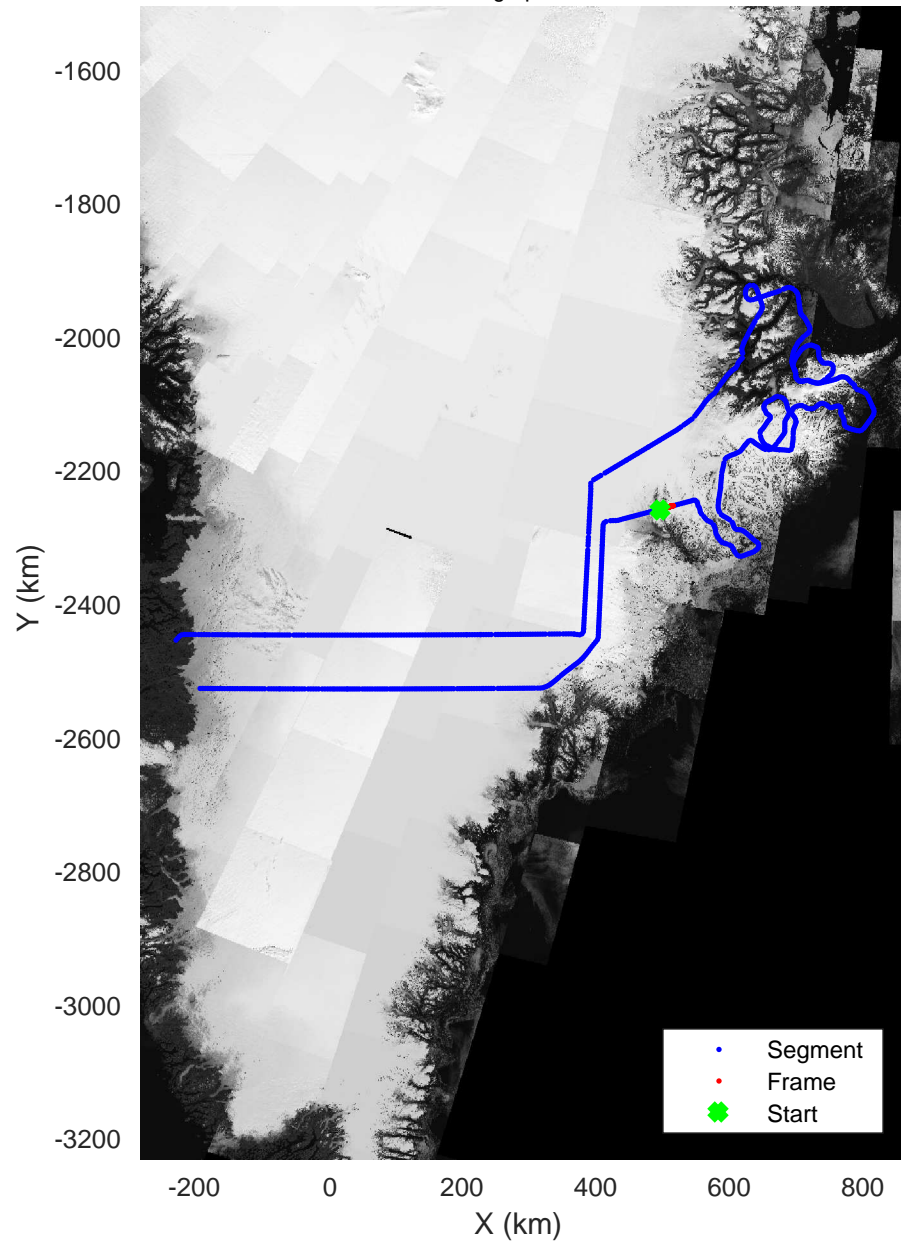


accum 2018\_Greenland\_P3: "Geikie 02" 20180421\_01\_044: 12:37:02.0 to 12:39:38.0 GPS






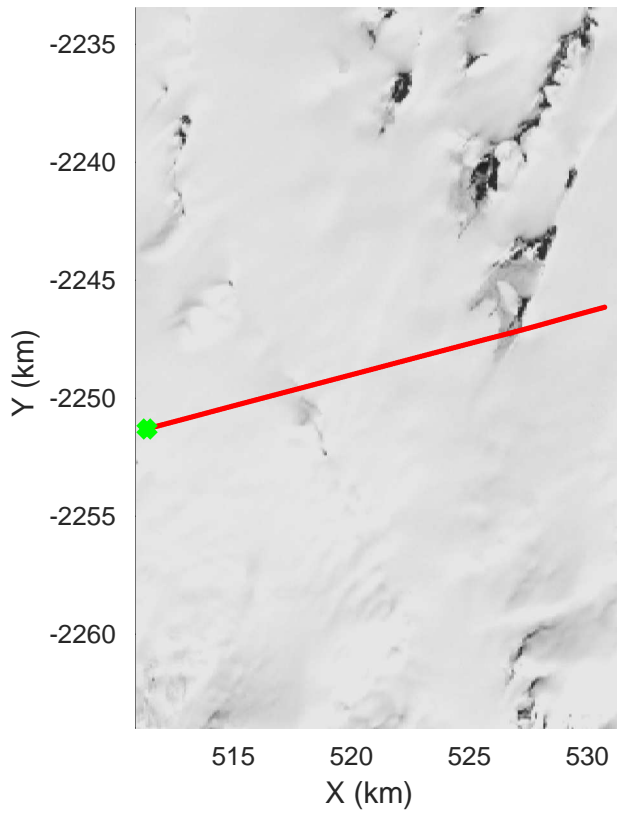
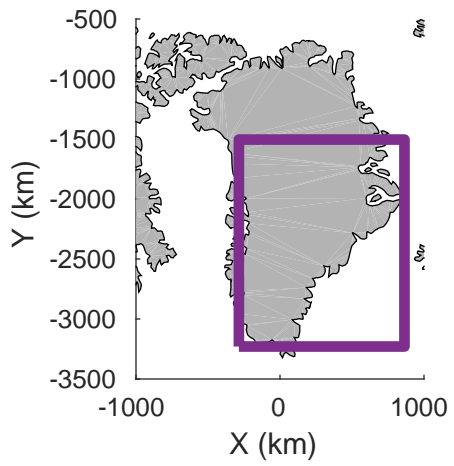
Geikie 02  
20180421\_01\_045  
Polar Stereograph 70N/-45E



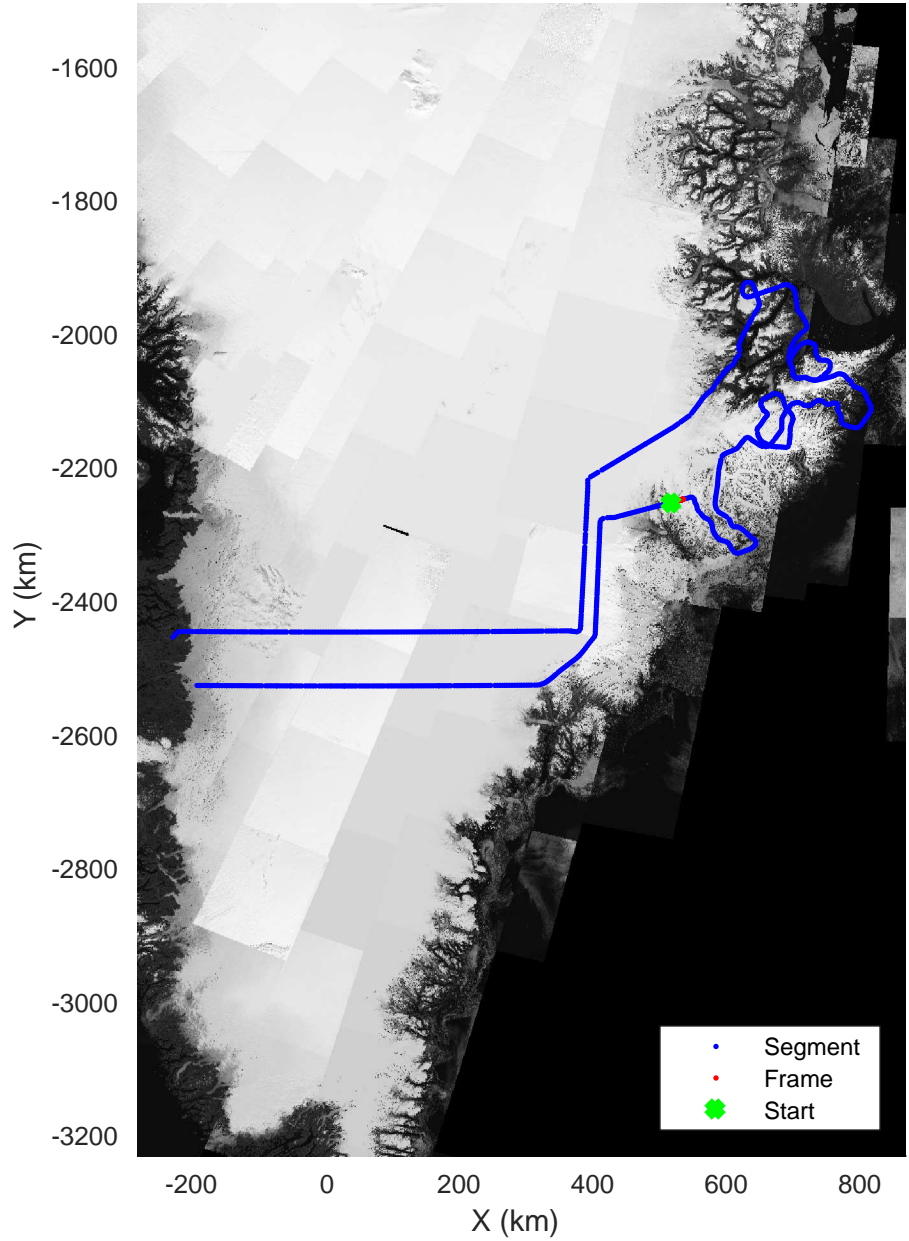
accum 2018\_Greenland\_P3: "Geikie 02" 20180421\_01\_045: 12:39:38.1 to 12:42:03.5 GPS






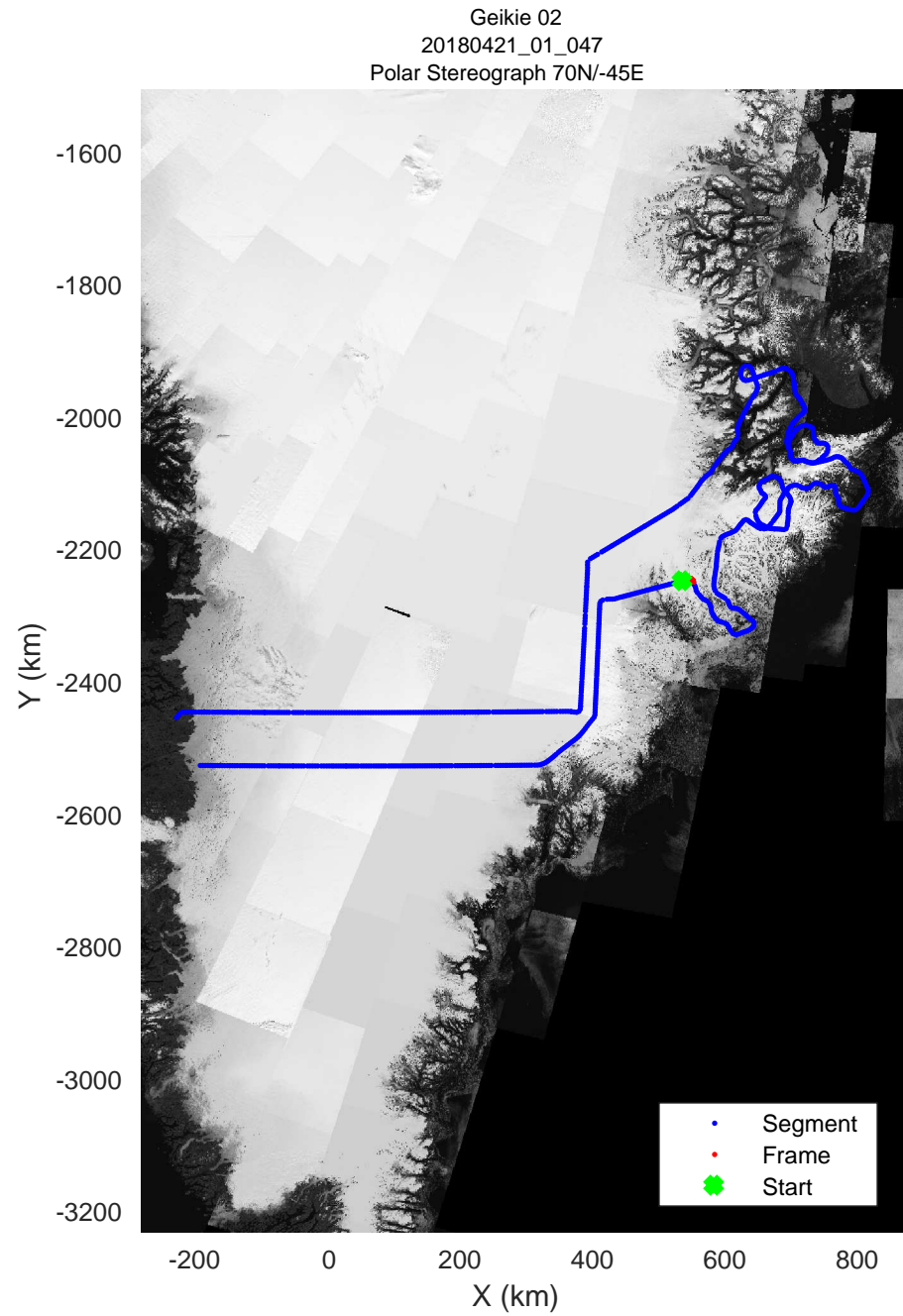
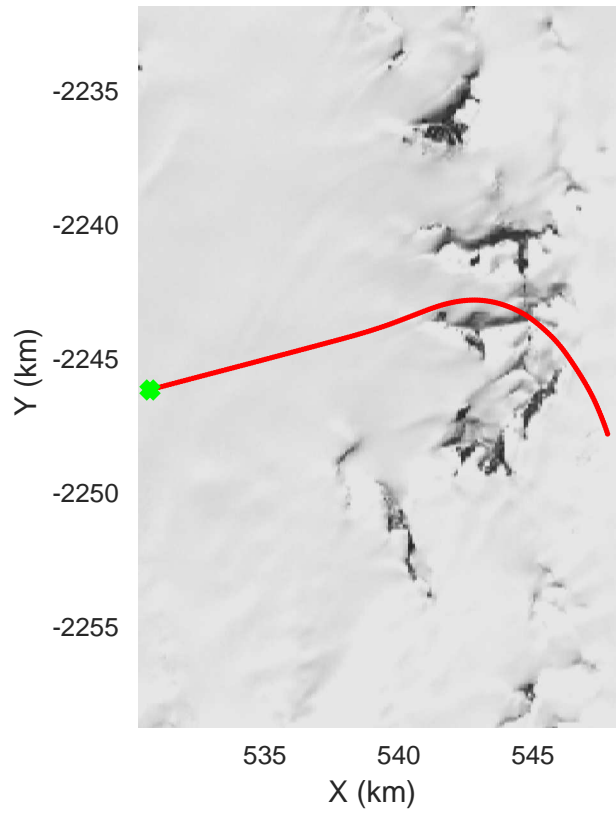
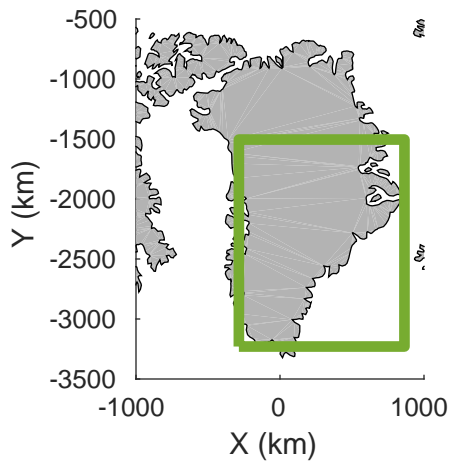


Geikie 02  
20180421\_01\_046  
Polar Stereograph 70N/-45E




accum 2018\_Greenland\_P3: "Geikie 02" 20180421\_01\_046: 12:42:03.6 to 12:44:21.1 GPS

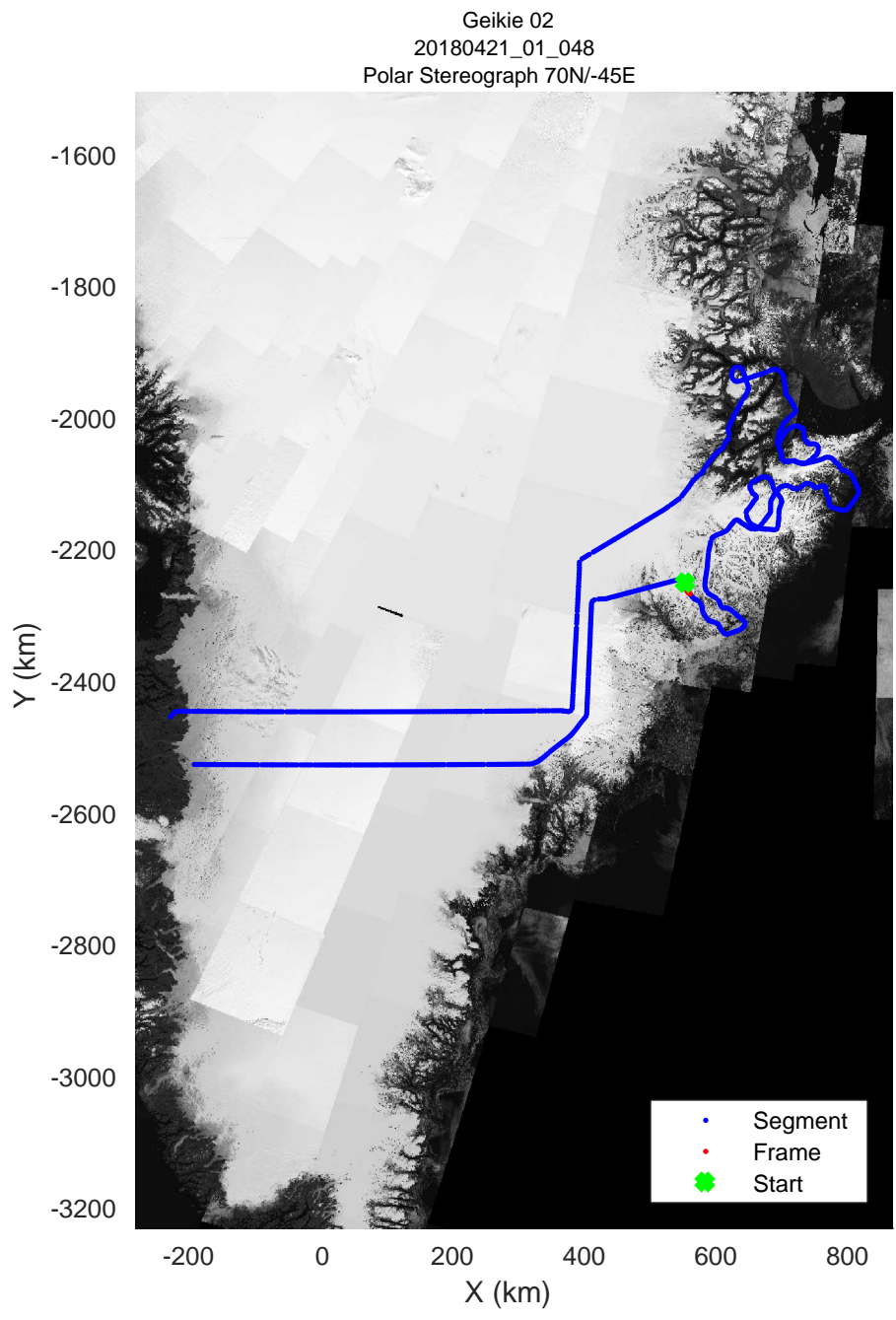
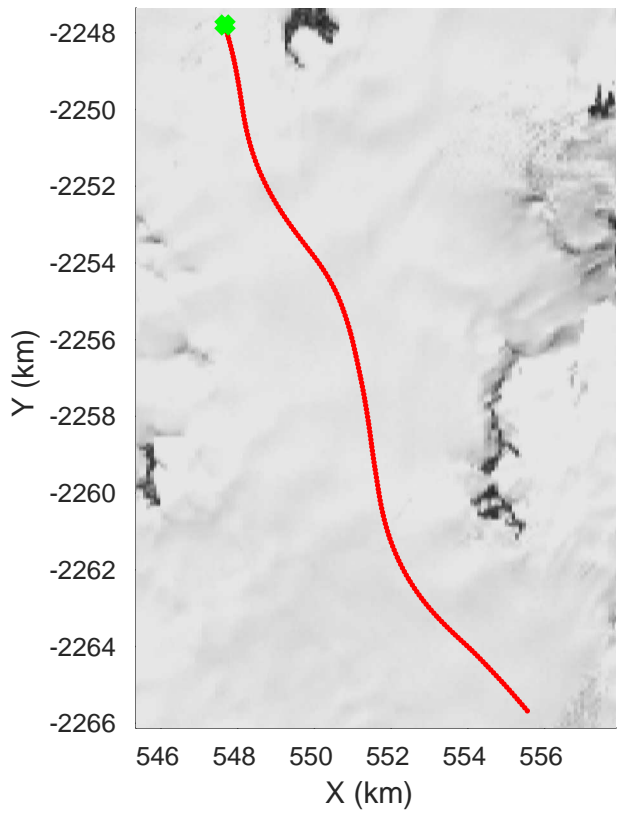
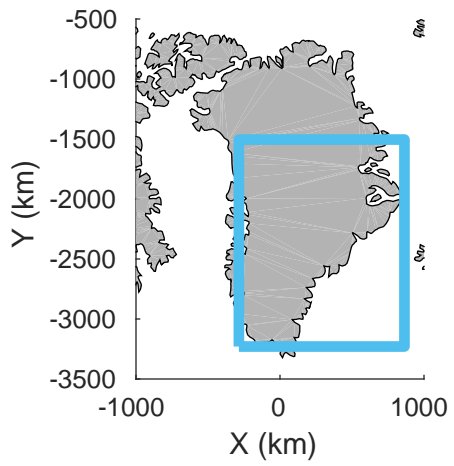





accum 2018\_Greenland\_P3: "Geikie 02" 20180421\_01\_047: 12:44:21.3 to 12:47:03.2 GPS

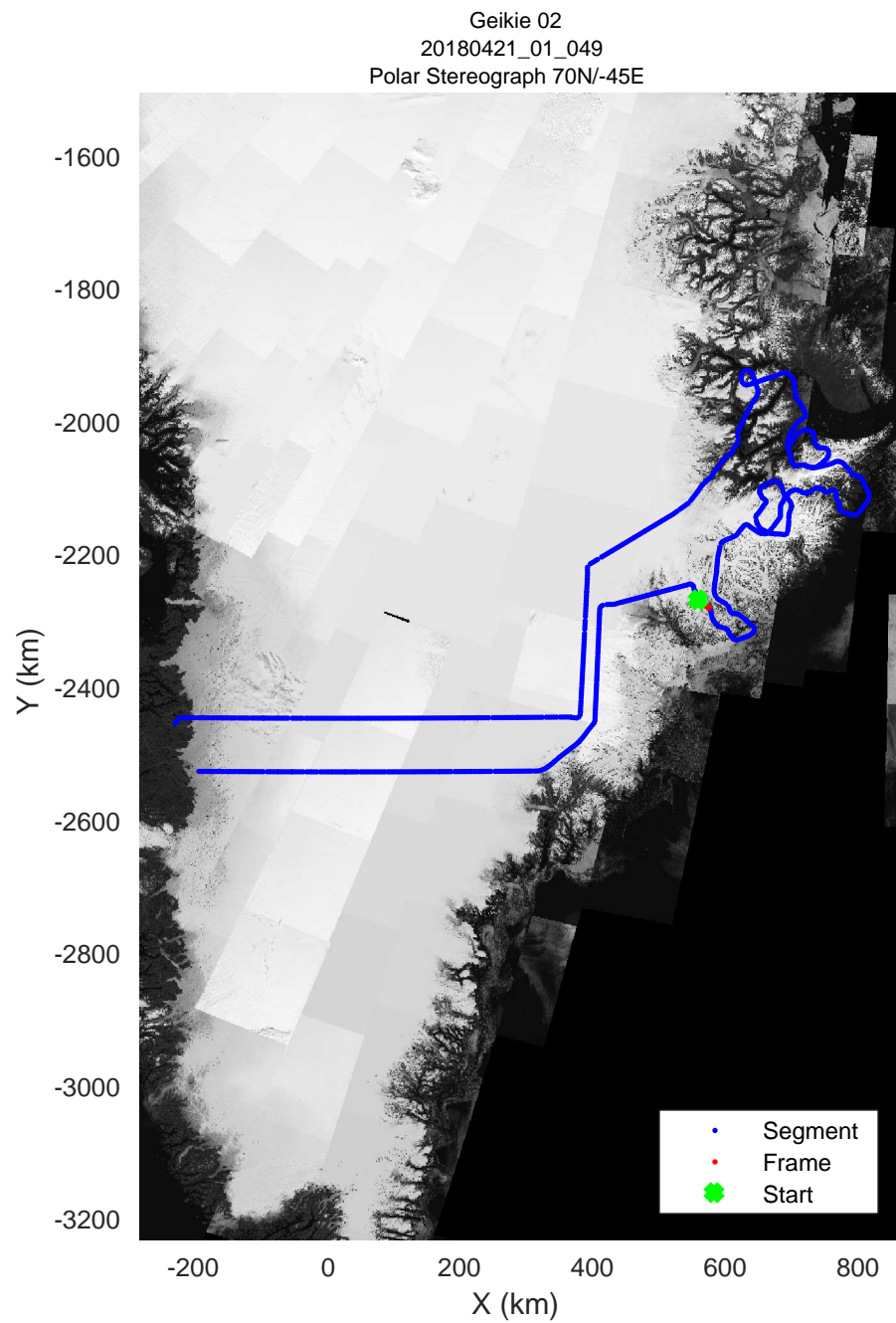

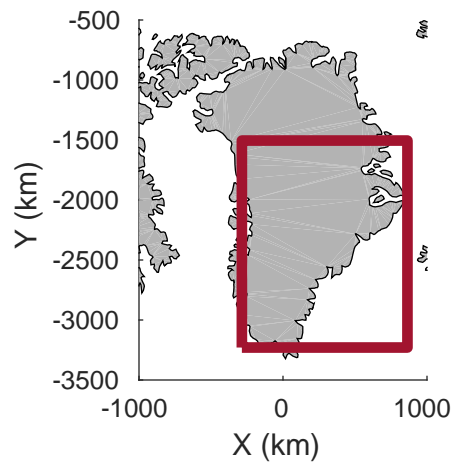







accum 2018\_Greenland\_P3: "Geikie 02" 20180421\_01\_048: 12:47:03.3 to 12:49:39.9 GPS

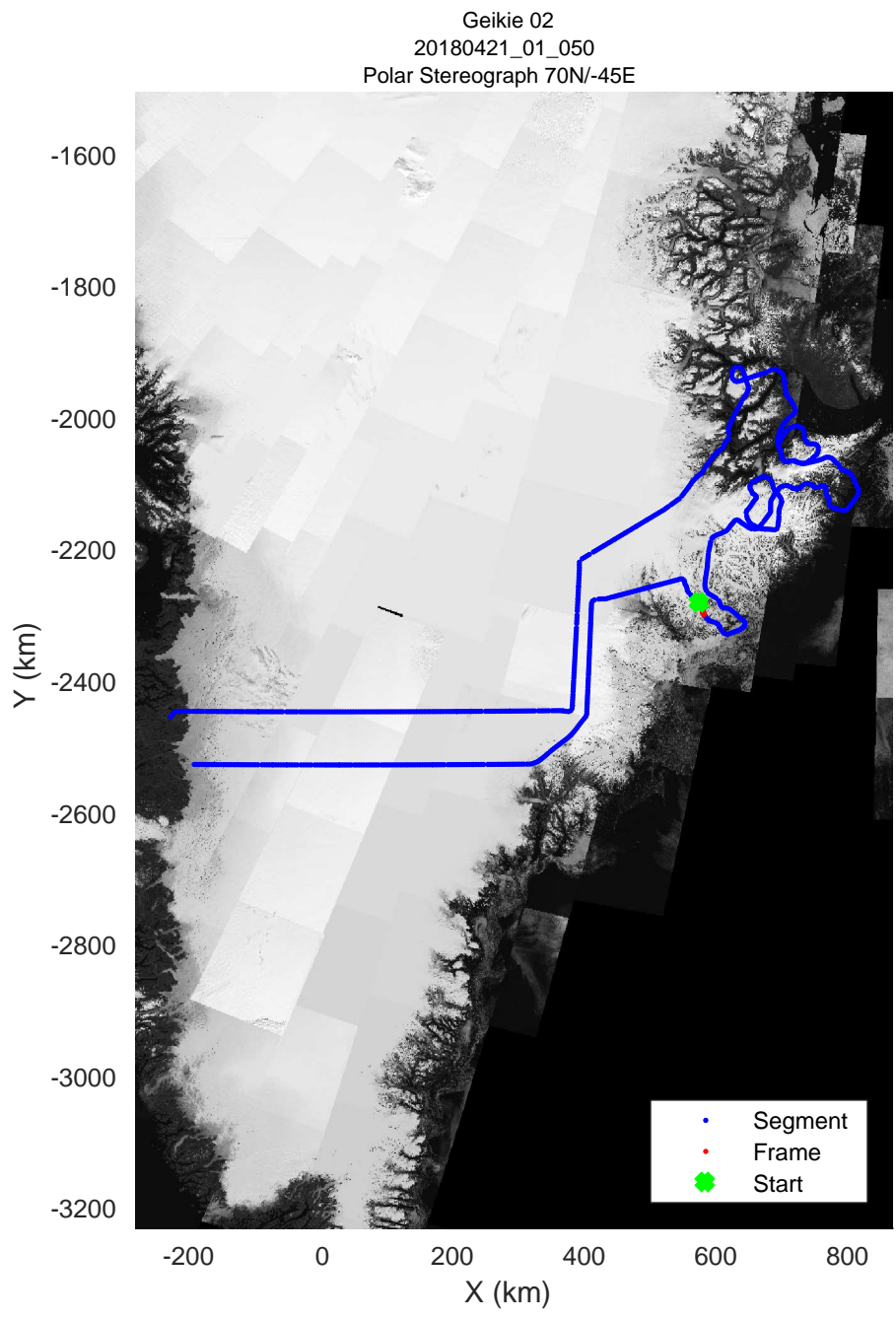

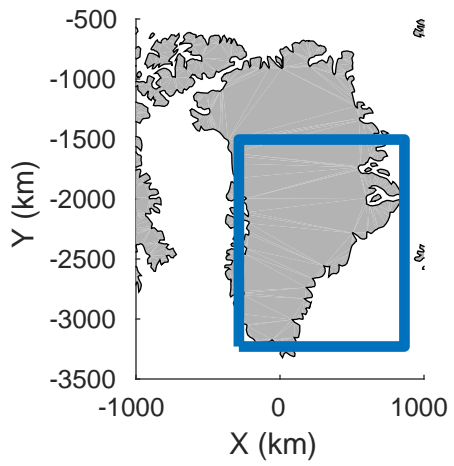





accum 2018\_Greenland\_P3: "Geikie 02" 20180421\_01\_049: 12:49:40.0 to 12:52:15.4 GPS

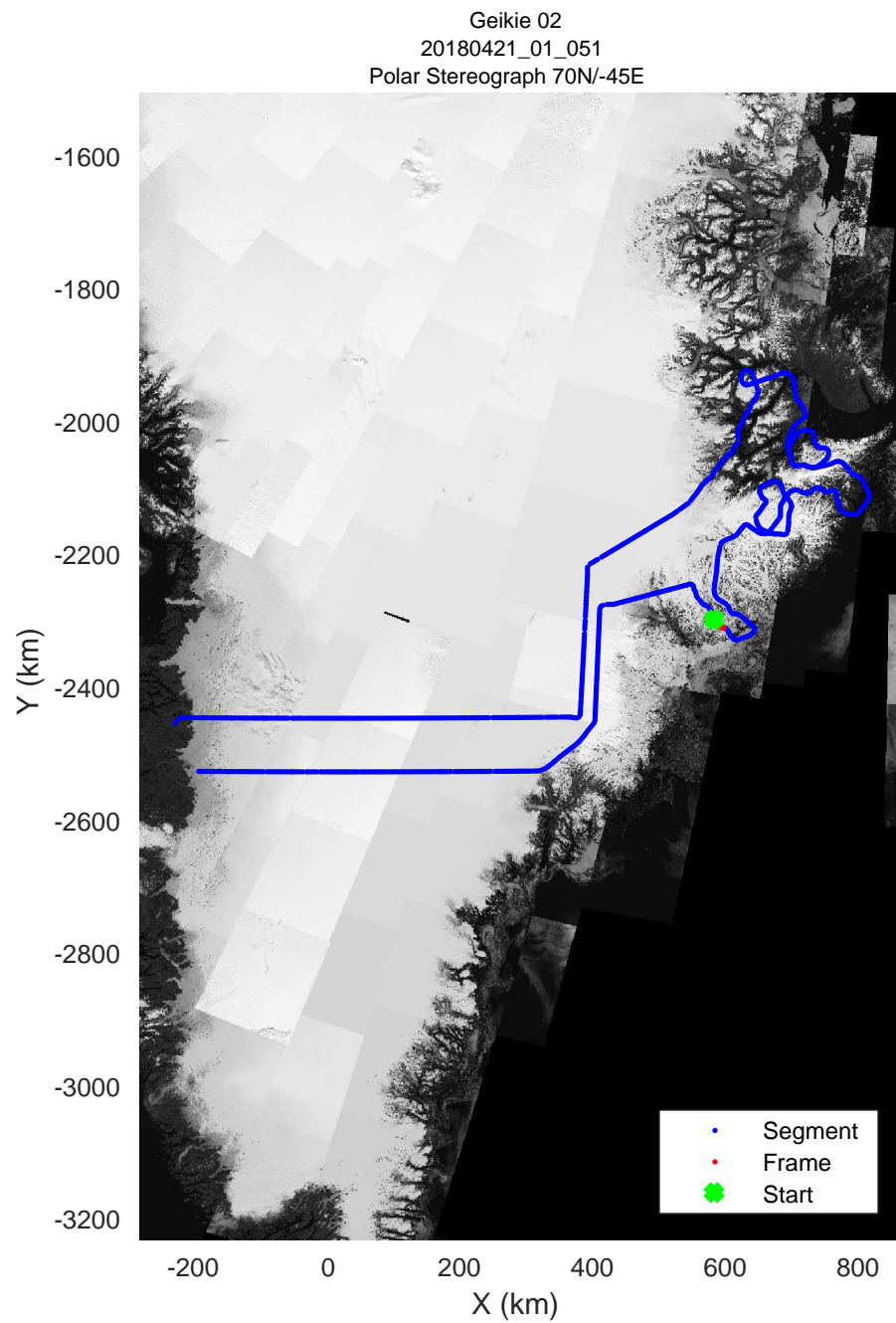

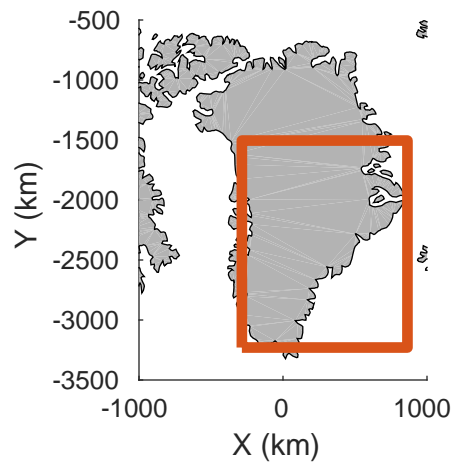







accum 2018\_Greenland\_P3: "Geikie 02" 20180421\_01\_050: 12:52:15.5 to 12:54:51.6 GPS

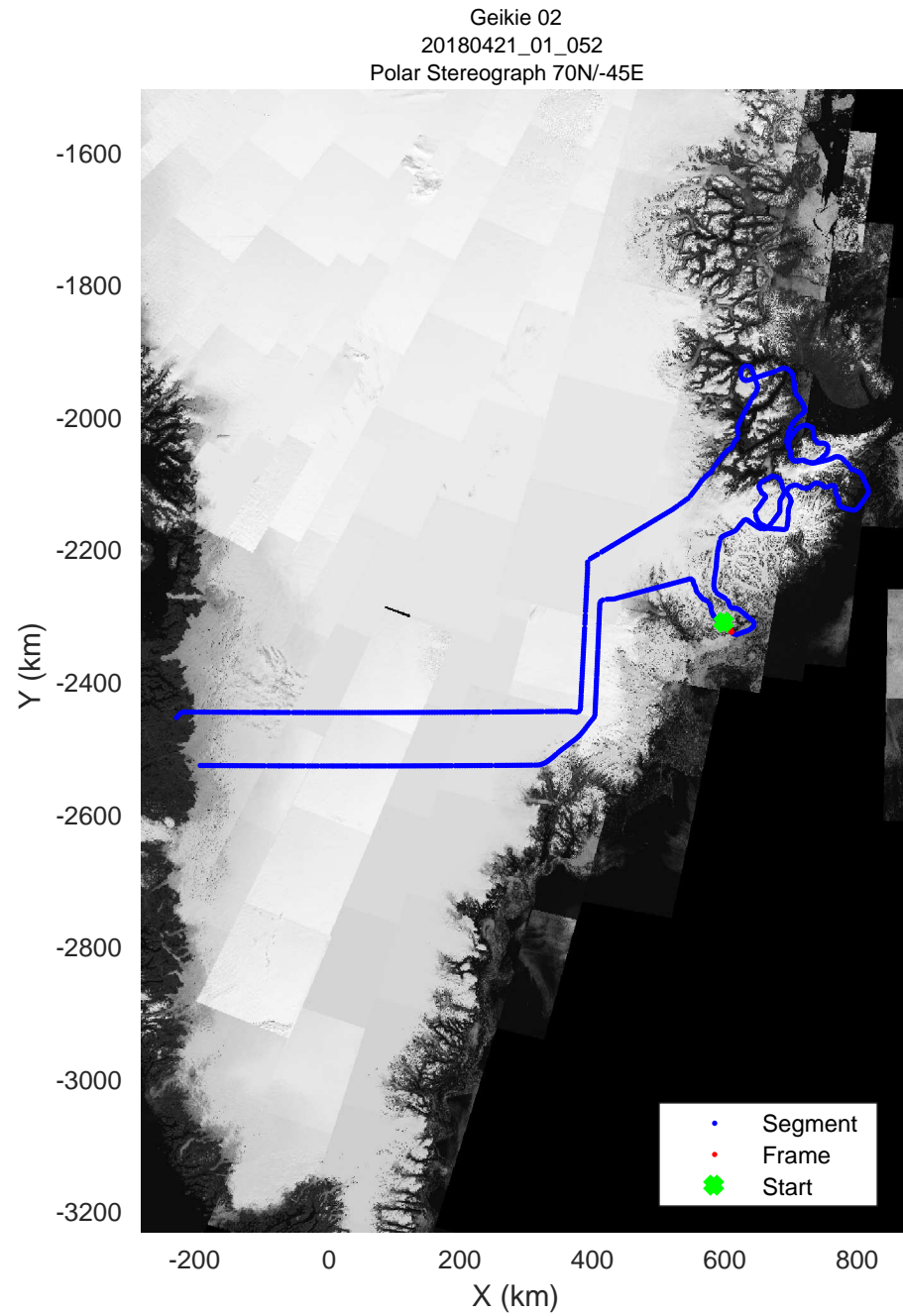

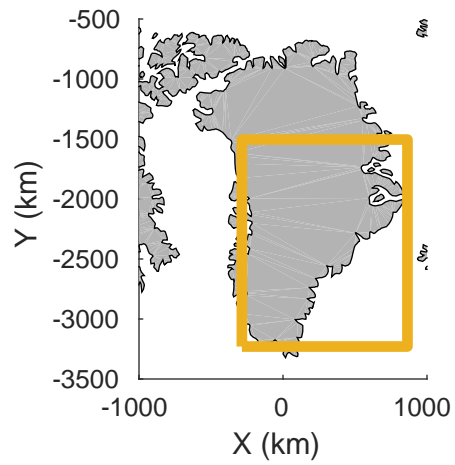





accum 2018\_Greenland\_P3: "Geikie 02" 20180421\_01\_051: 12:54:51.7 to 12:57:27.2 GPS

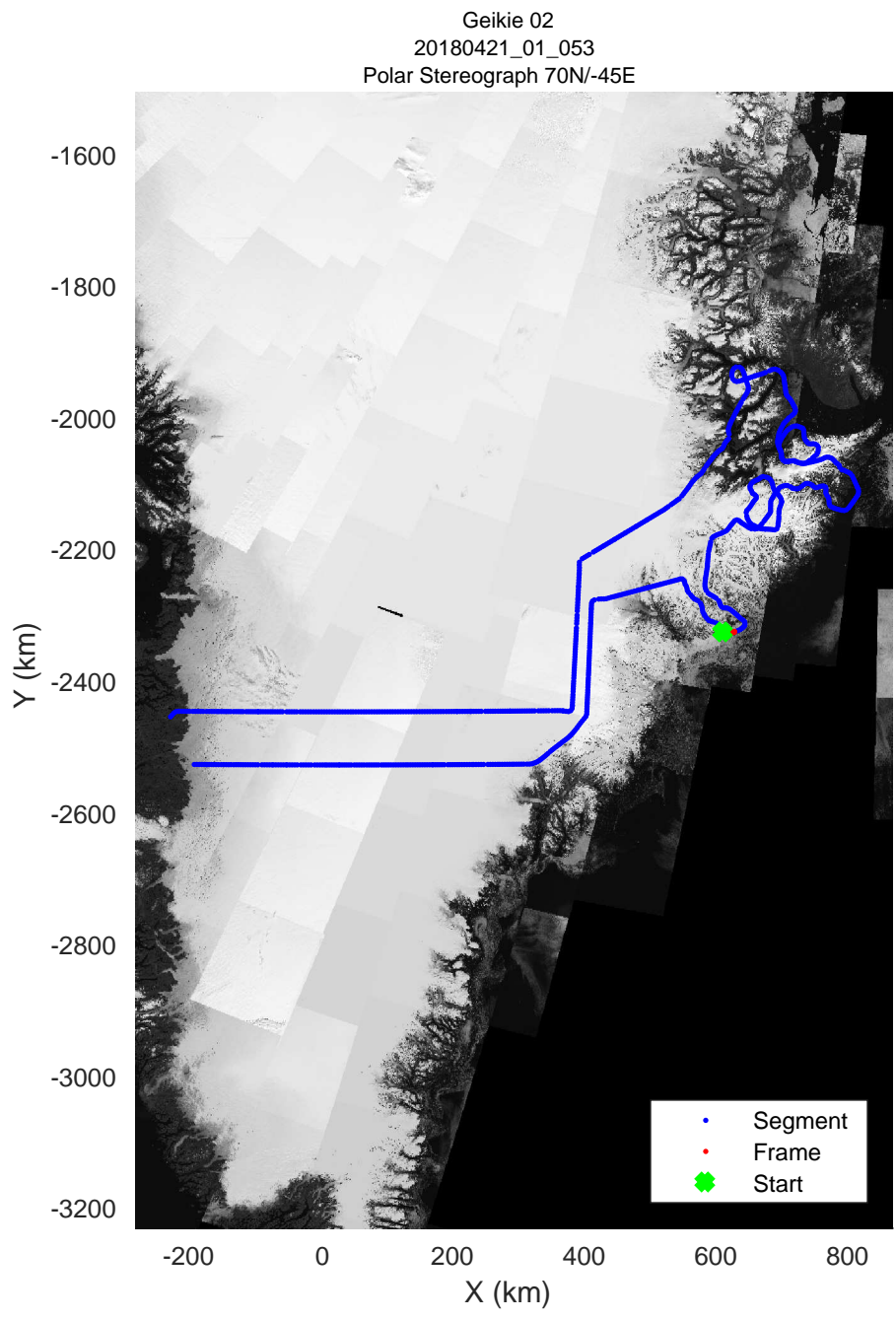

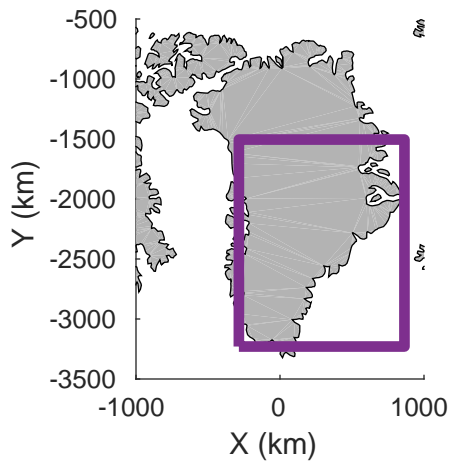







accum 2018\_Greenland\_P3: "Geikie 02" 20180421\_01\_052: 12:57:27.3 to 13:00:00.3 GPS

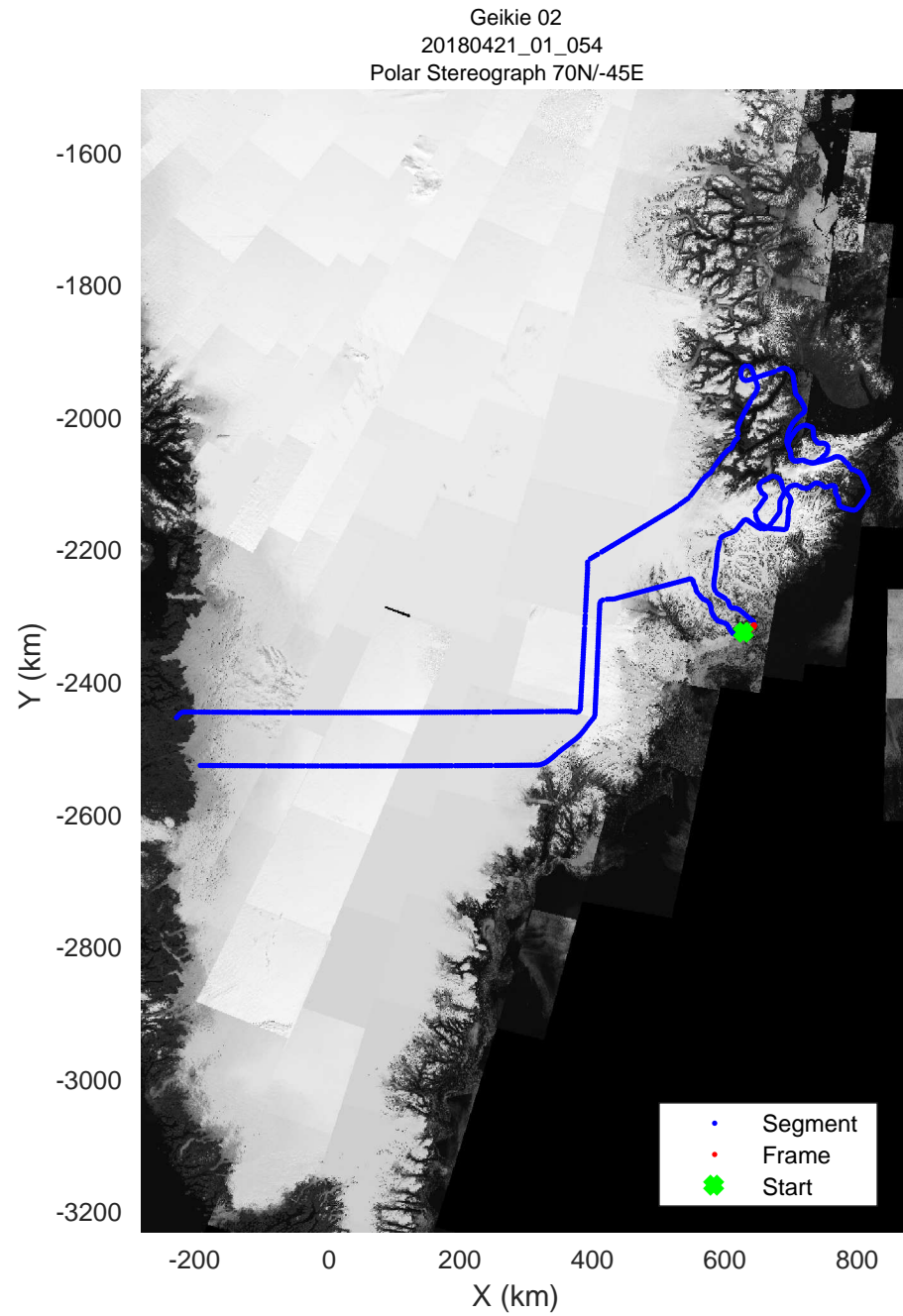
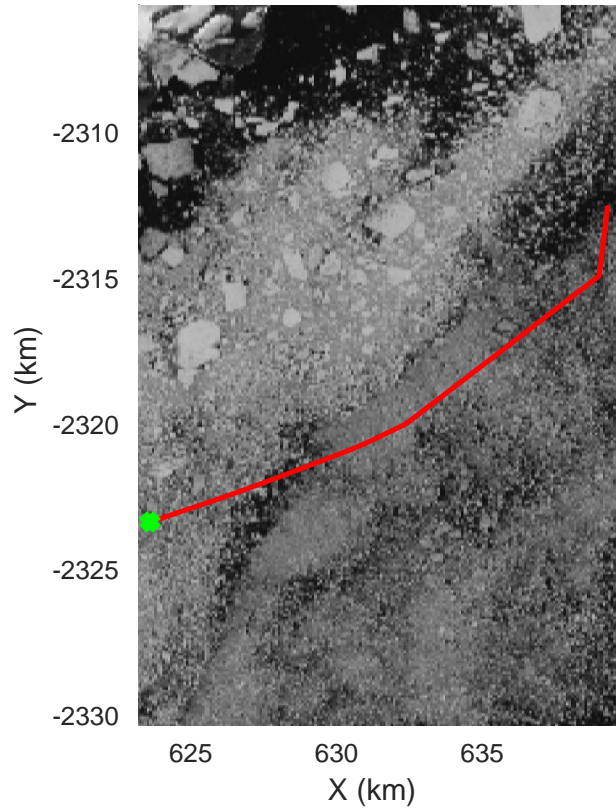
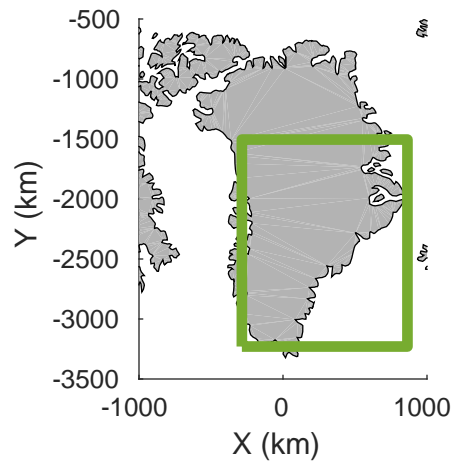





accum 2018\_Greenland\_P3: "Geikie 02" 20180421\_01\_053: 13:00:00.4 to 13:02:29.7 GPS

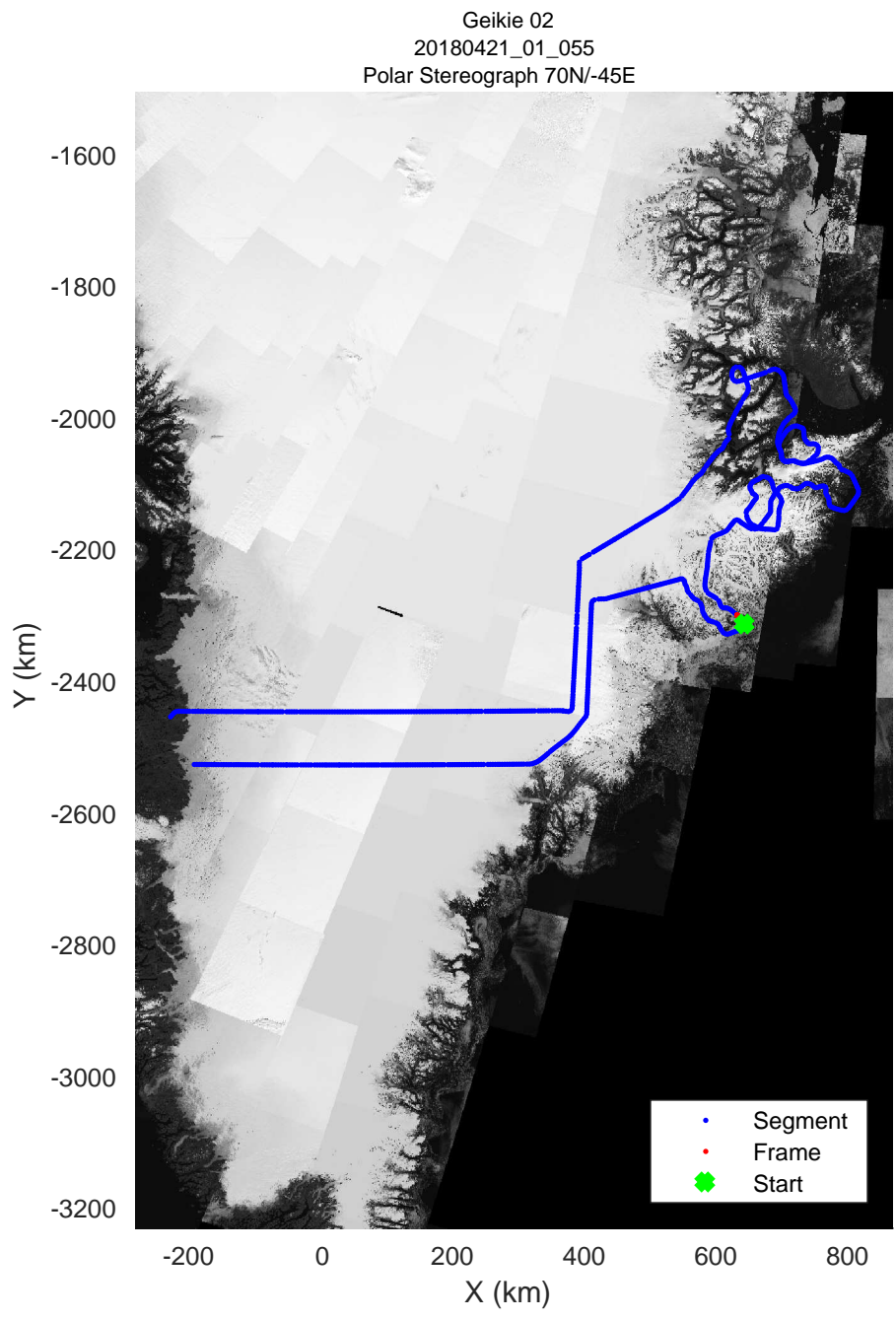

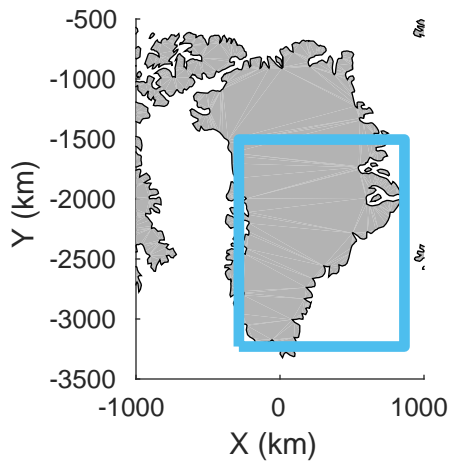







accum 2018\_Greenland\_P3: "Geikie 02" 20180421\_01\_054: 13:02:29.9 to 13:05:12.3 GPS


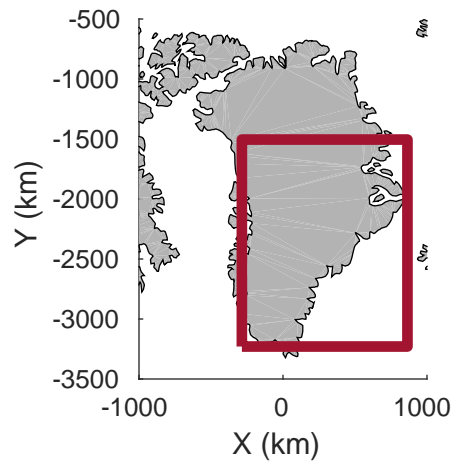




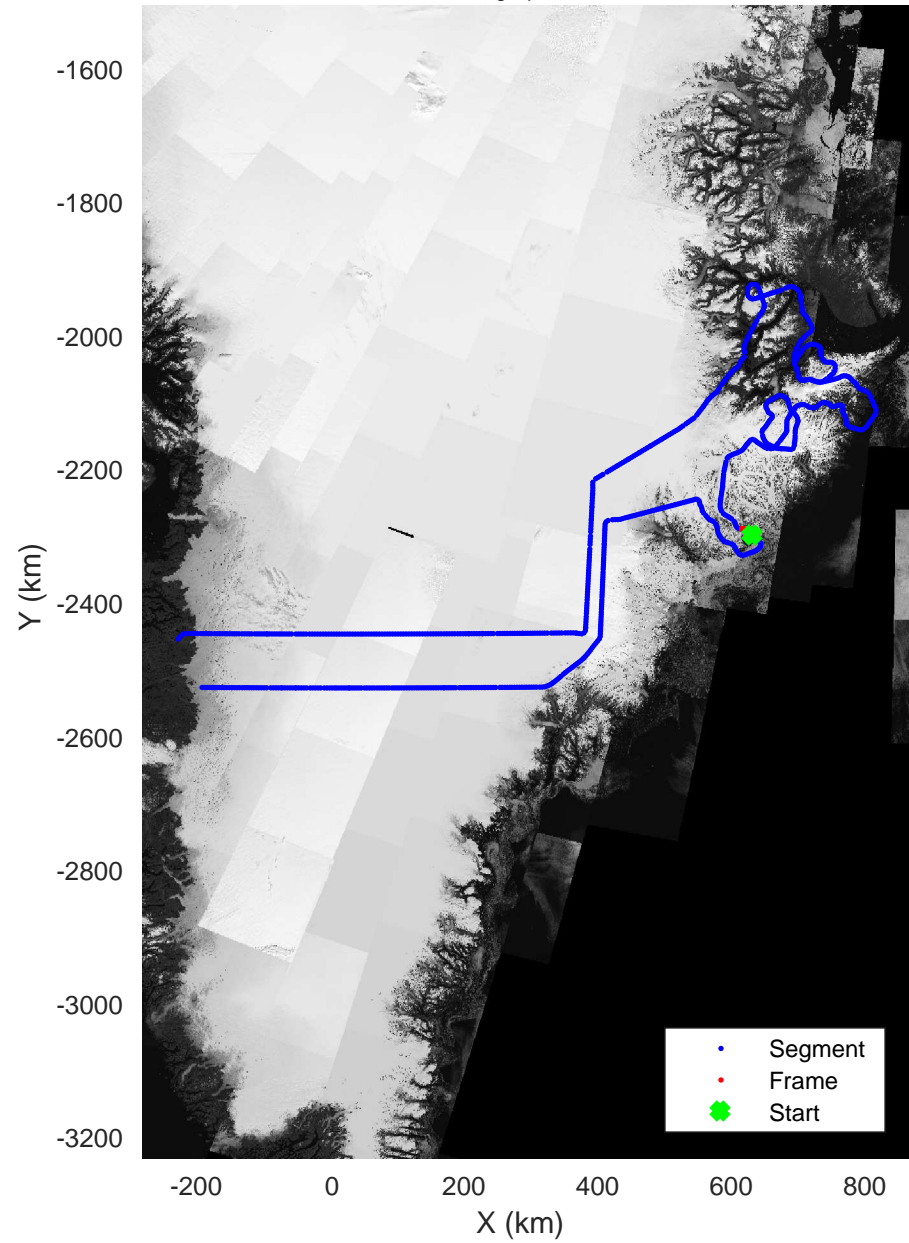
accum 2018\_Greenland\_P3: "Geikie 02" 20180421\_01\_055: 13:05:12.3 to 13:07:53.5 GPS






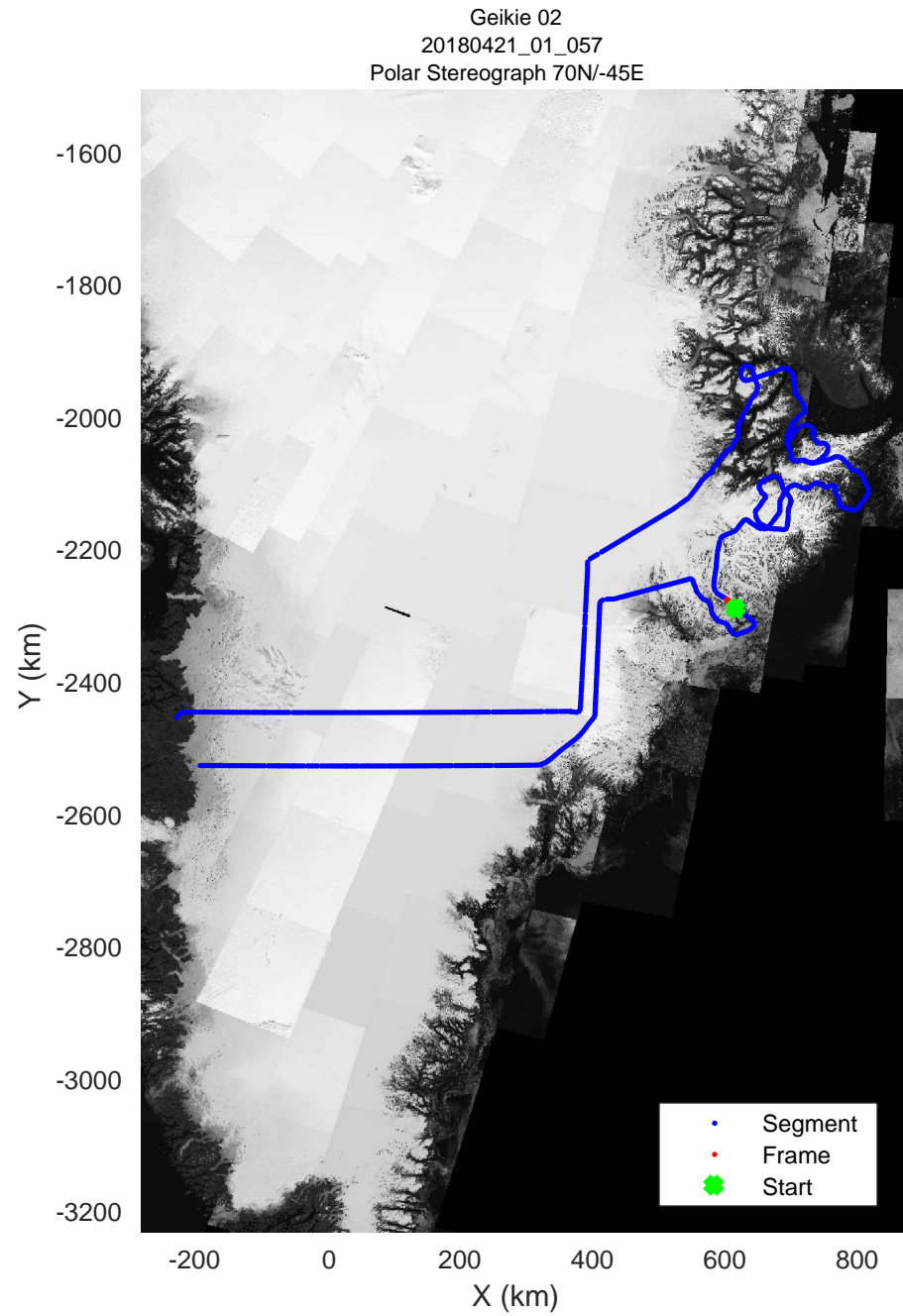

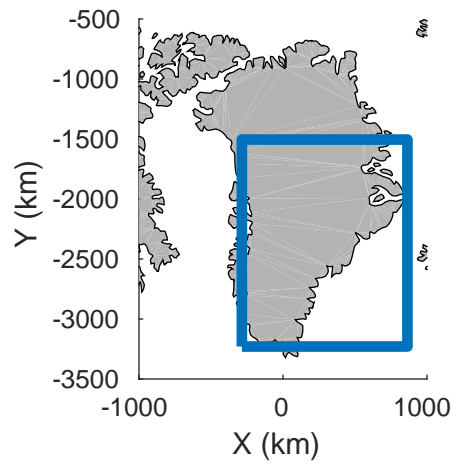


Geikie 02  
20180421\_01\_056  
Polar Stereograph 70N/-45E




accum 2018\_Greenland\_P3: "Geikie 02" 20180421\_01\_056: 13:07:53.5 to 13:10:28.1 GPS

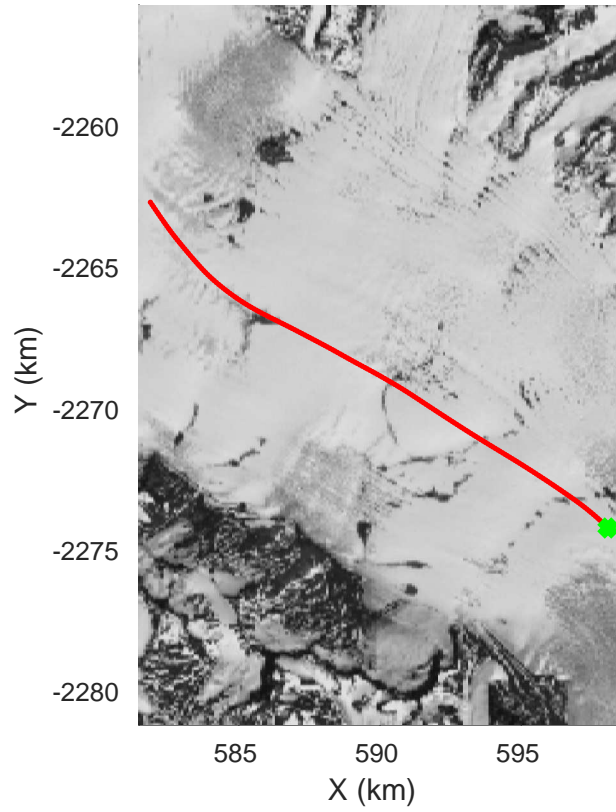
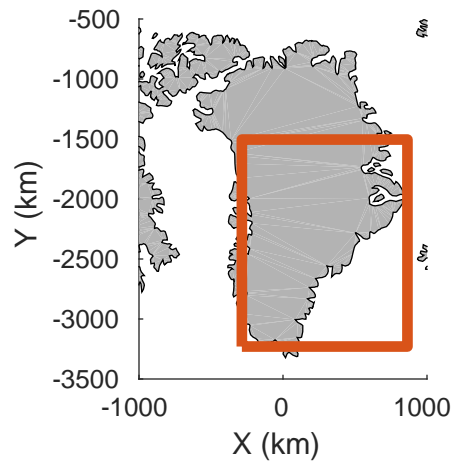




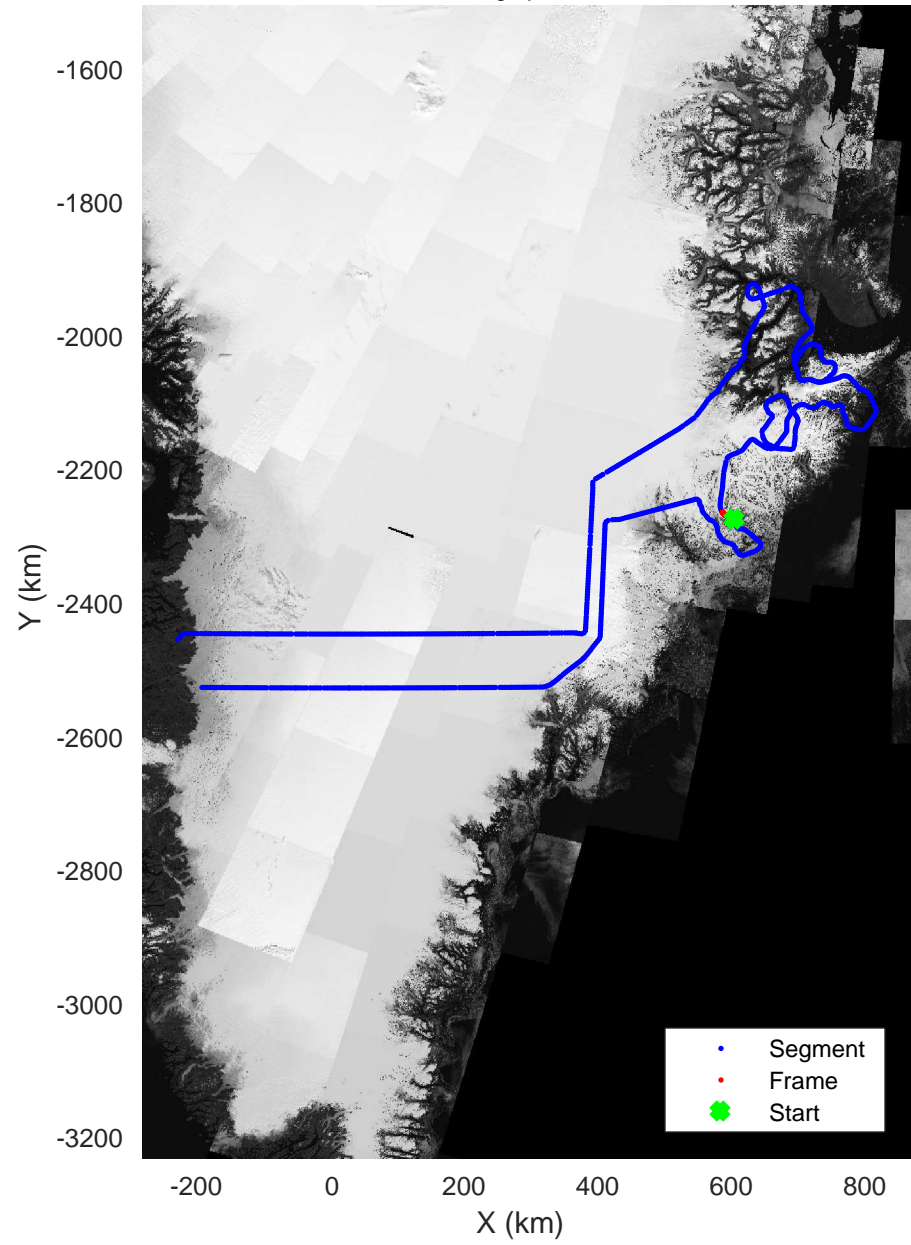
accum 2018\_Greenland\_P3: "Geikie 02" 20180421\_01\_057: 13:10:28.2 to 13:13:11.6 GPS







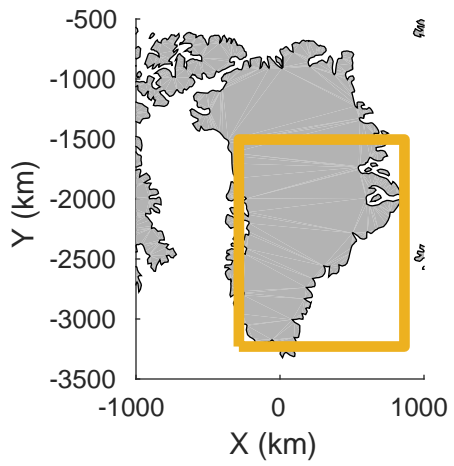


Geikie 02  
20180421\_01\_058  
Polar Stereograph 70N/-45E

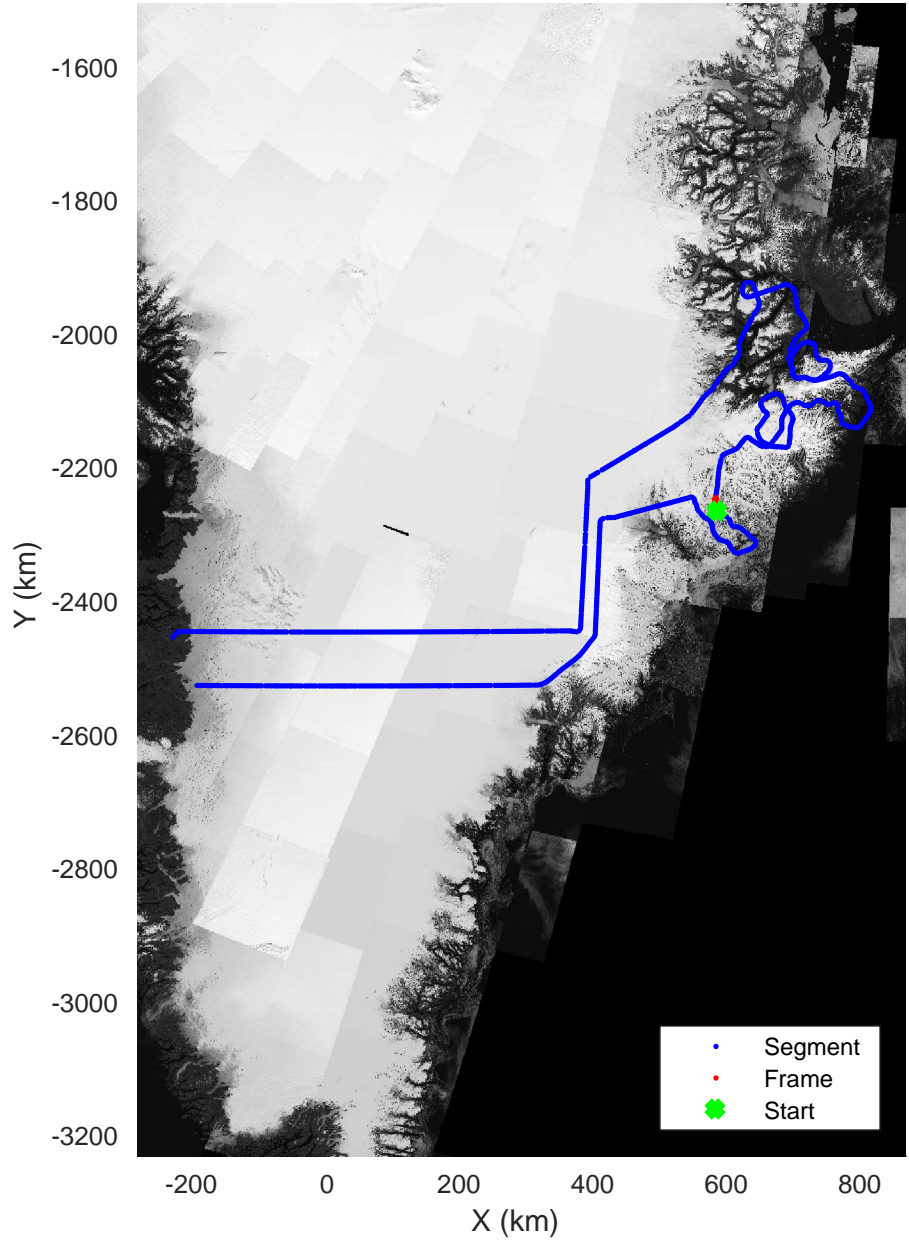


accum 2018\_Greenland\_P3: "Geikie 02" 20180421\_01\_058: 13:13:11.7 to 13:15:46.0 GPS






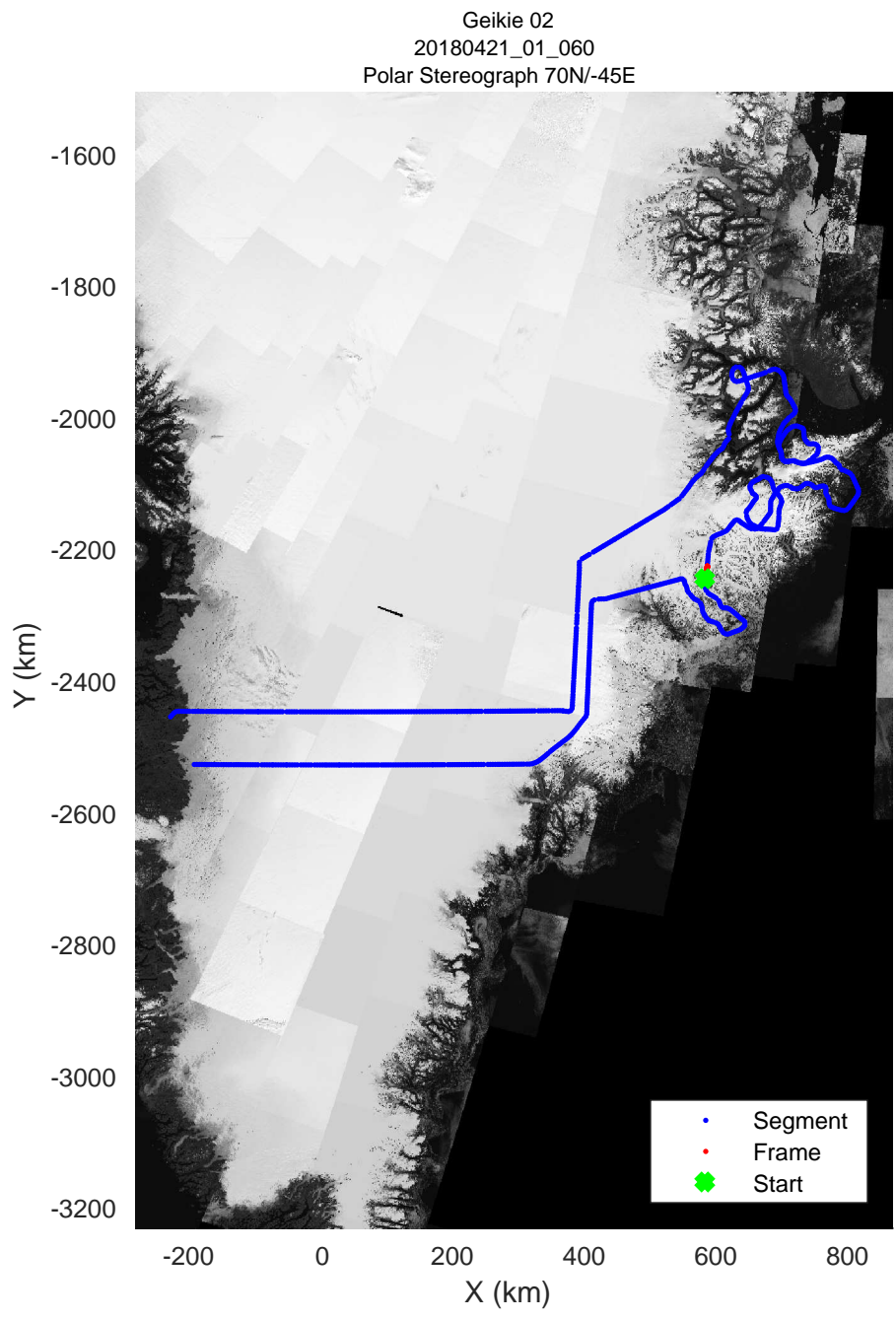

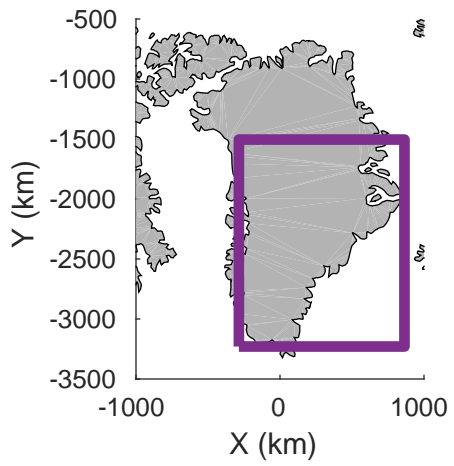
Geikie 02  
20180421\_01\_059  
Polar Stereograph 70N/-45E




accum 2018\_Greenland\_P3: "Geikie 02" 20180421\_01\_059: 13:15:46.2 to 13:18:22.1 GPS

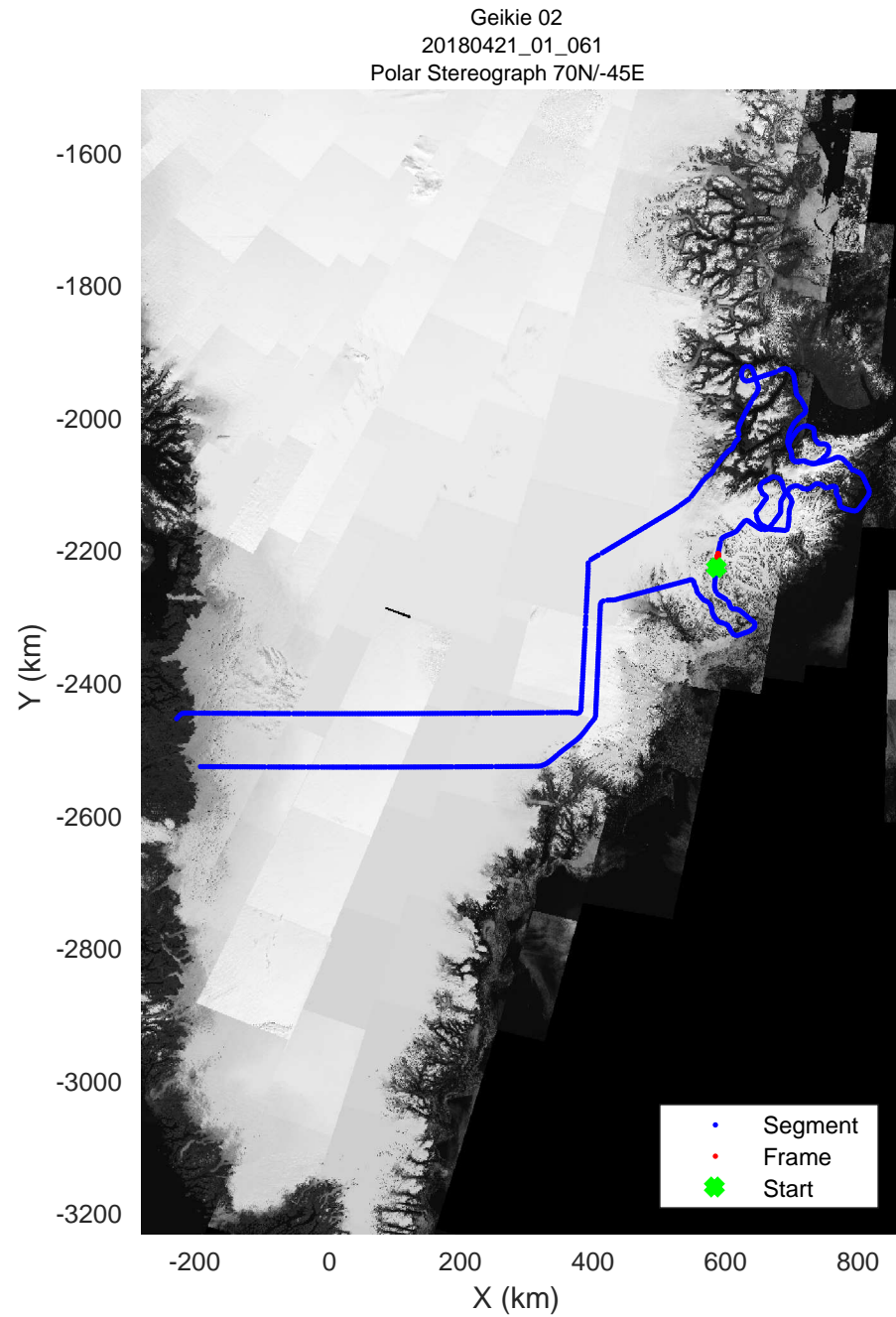

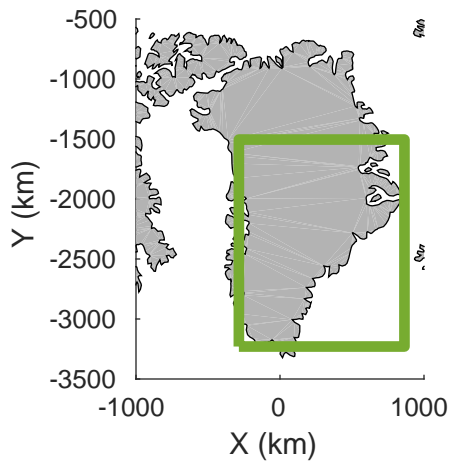







accum 2018\_Greenland\_P3: "Geikie 02" 20180421\_01\_060: 13:18:22.3 to 13:20:54.6 GPS

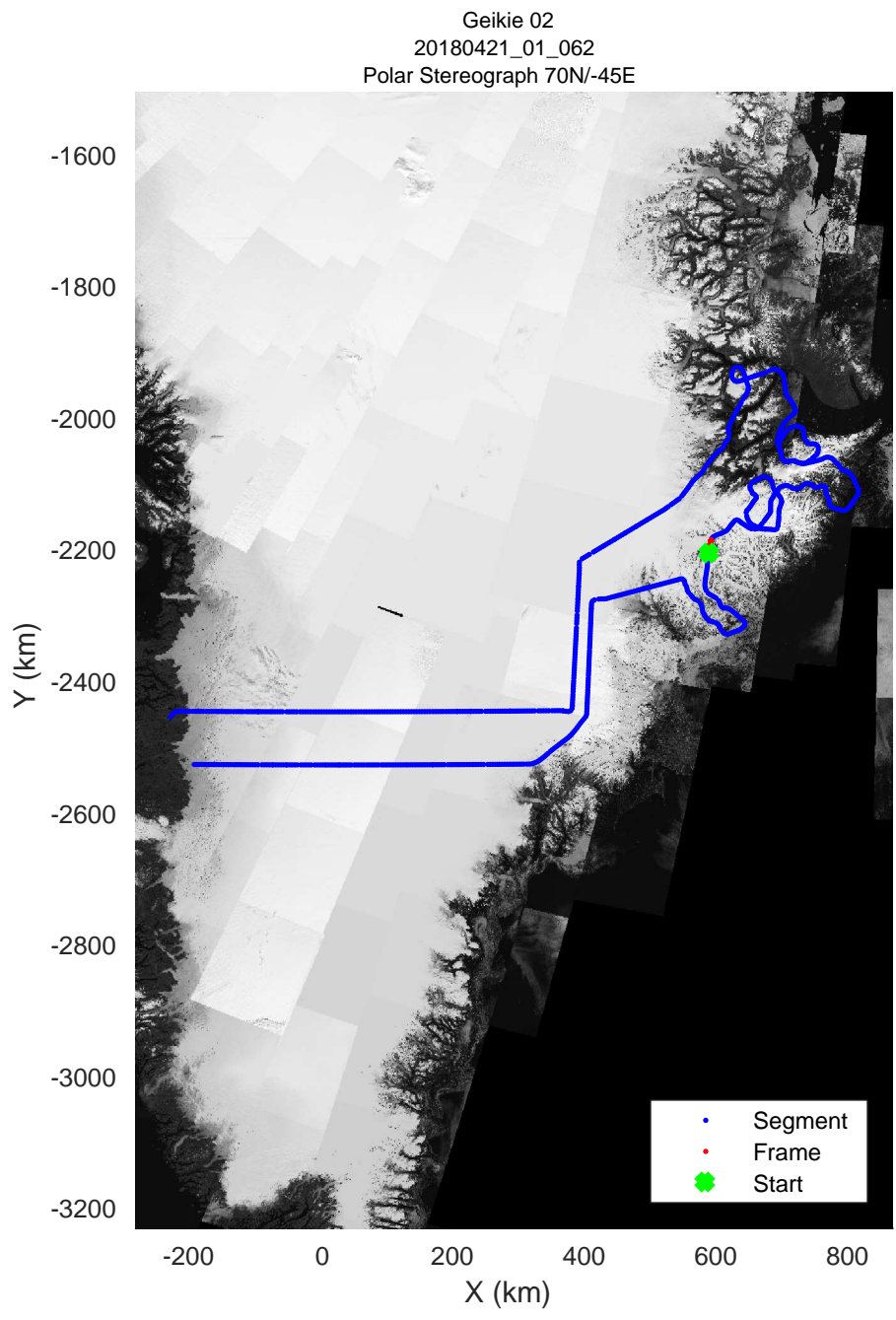

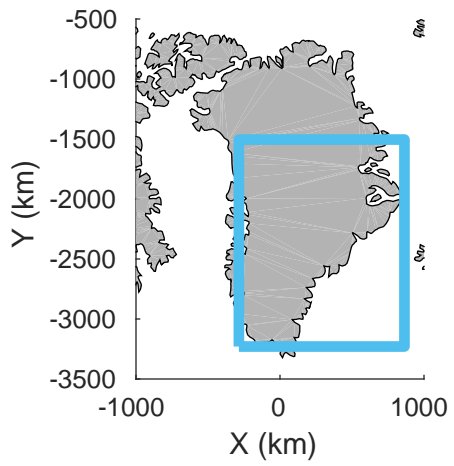





accum 2018\_Greenland\_P3: "Geikie 02" 20180421\_01\_061: 13:20:54.7 to 13:23:28.6 GPS


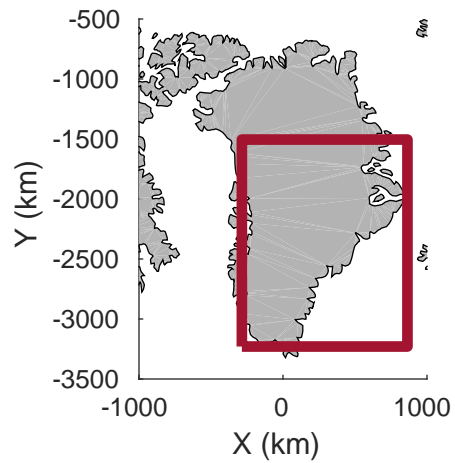




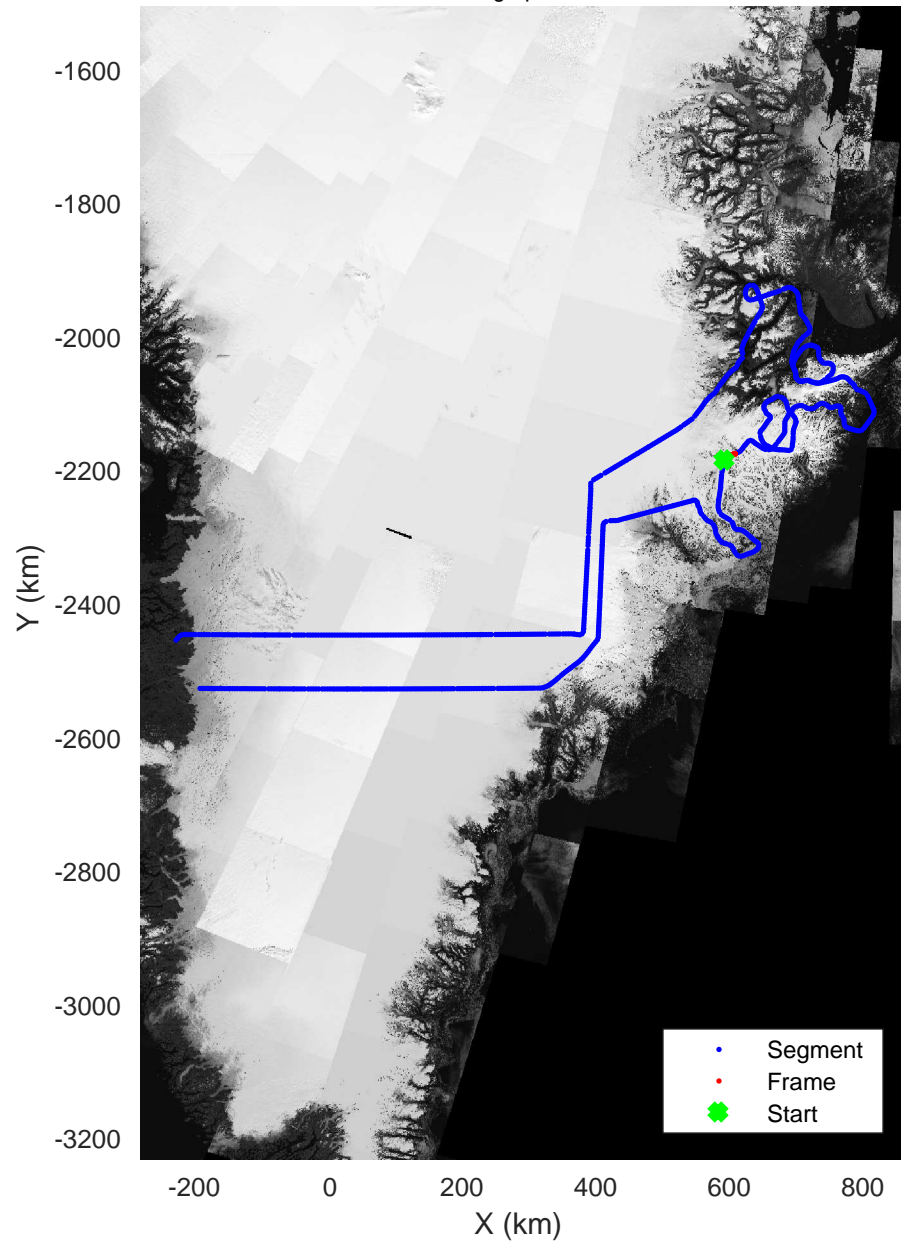


accum 2018\_Greenland\_P3: "Geikie 02" 20180421\_01\_062: 13:23:28.7 to 13:26:02.0 GPS






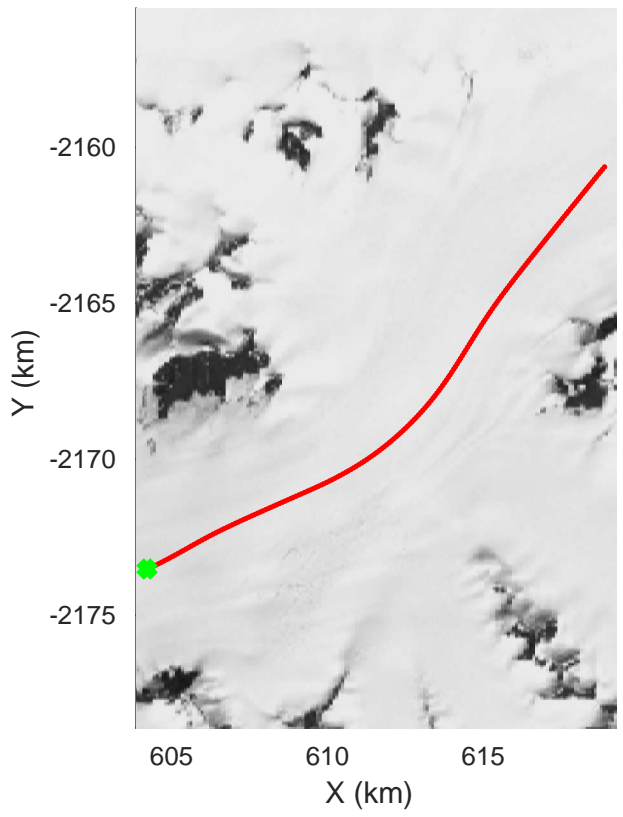
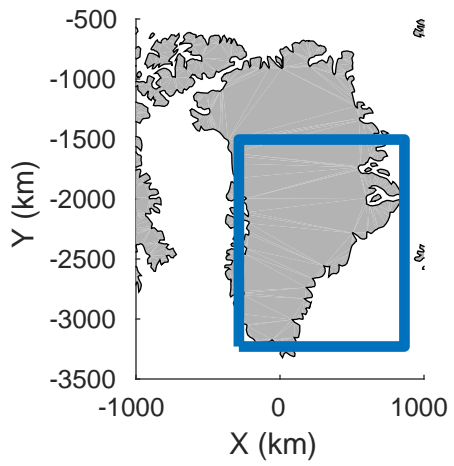
Geikie 02  
20180421\_01\_063  
Polar Stereograph 70N/-45E



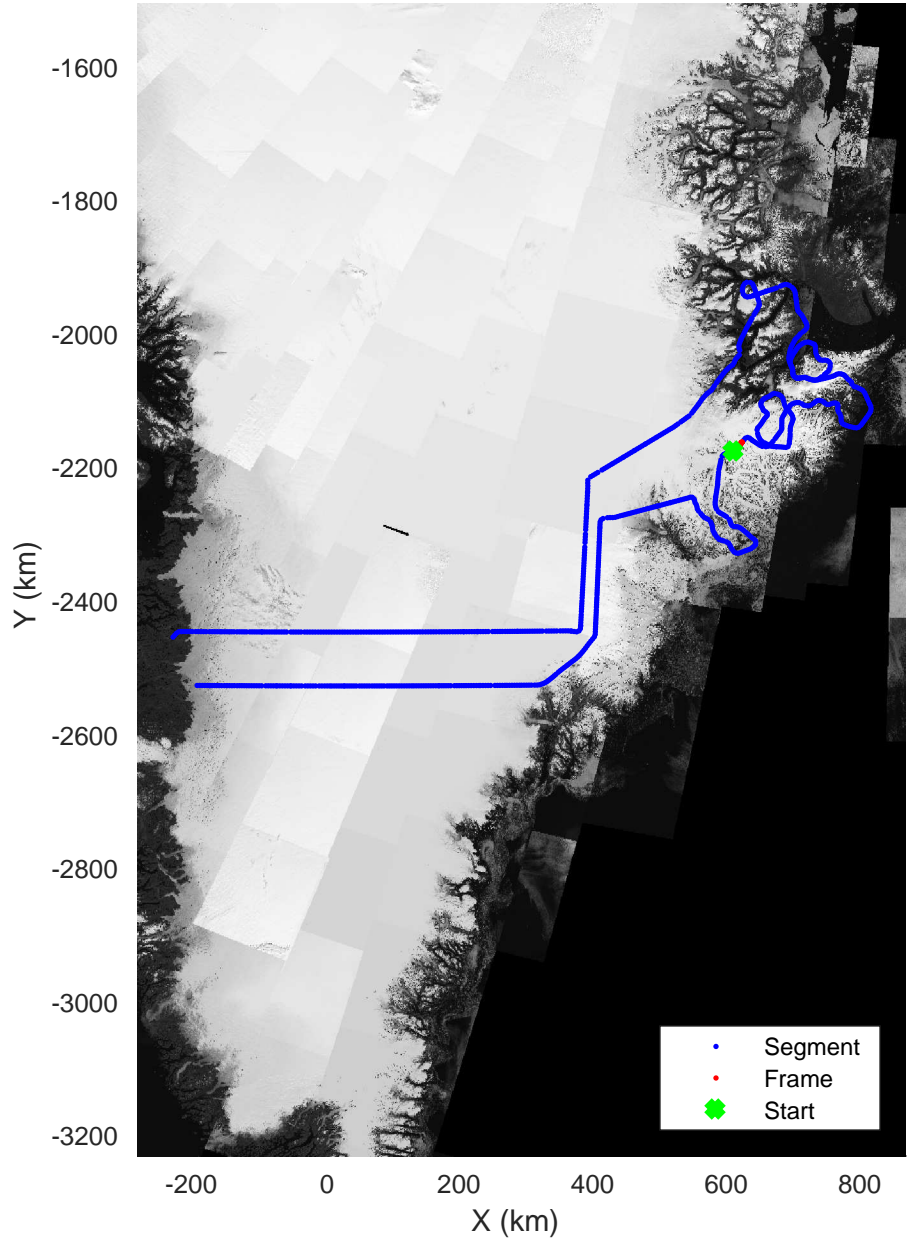
accum 2018\_Greenland\_P3: "Geikie 02" 20180421\_01\_063: 13:26:02.1 to 13:28:47.9 GPS






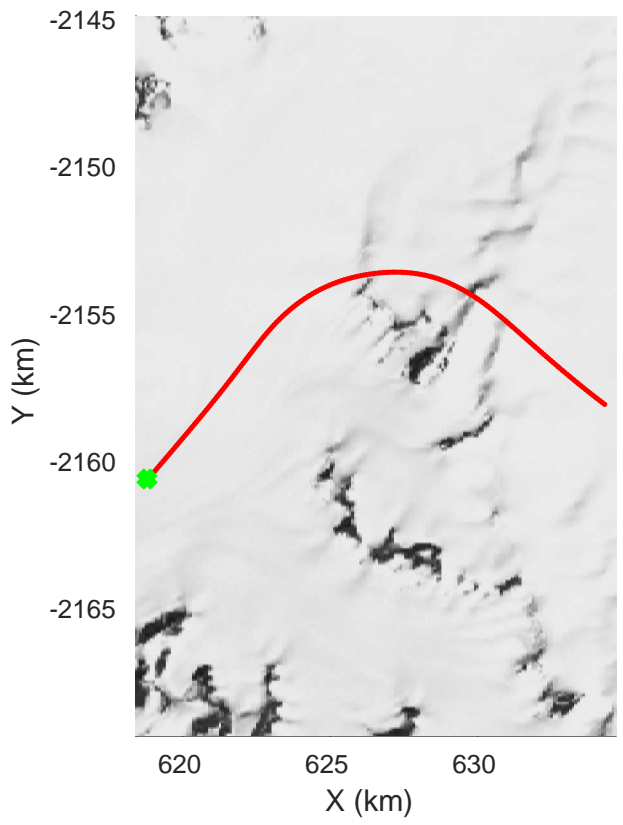
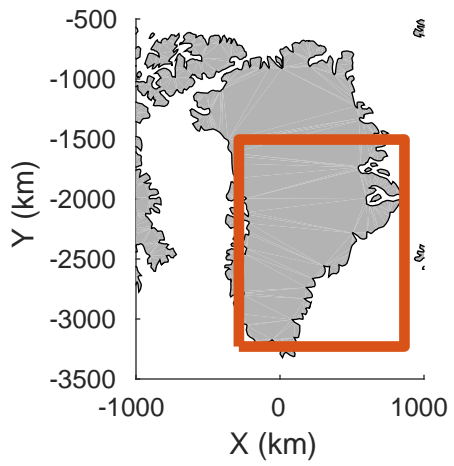


Geikie 02  
20180421\_01\_064  
Polar Stereograph 70N/-45E

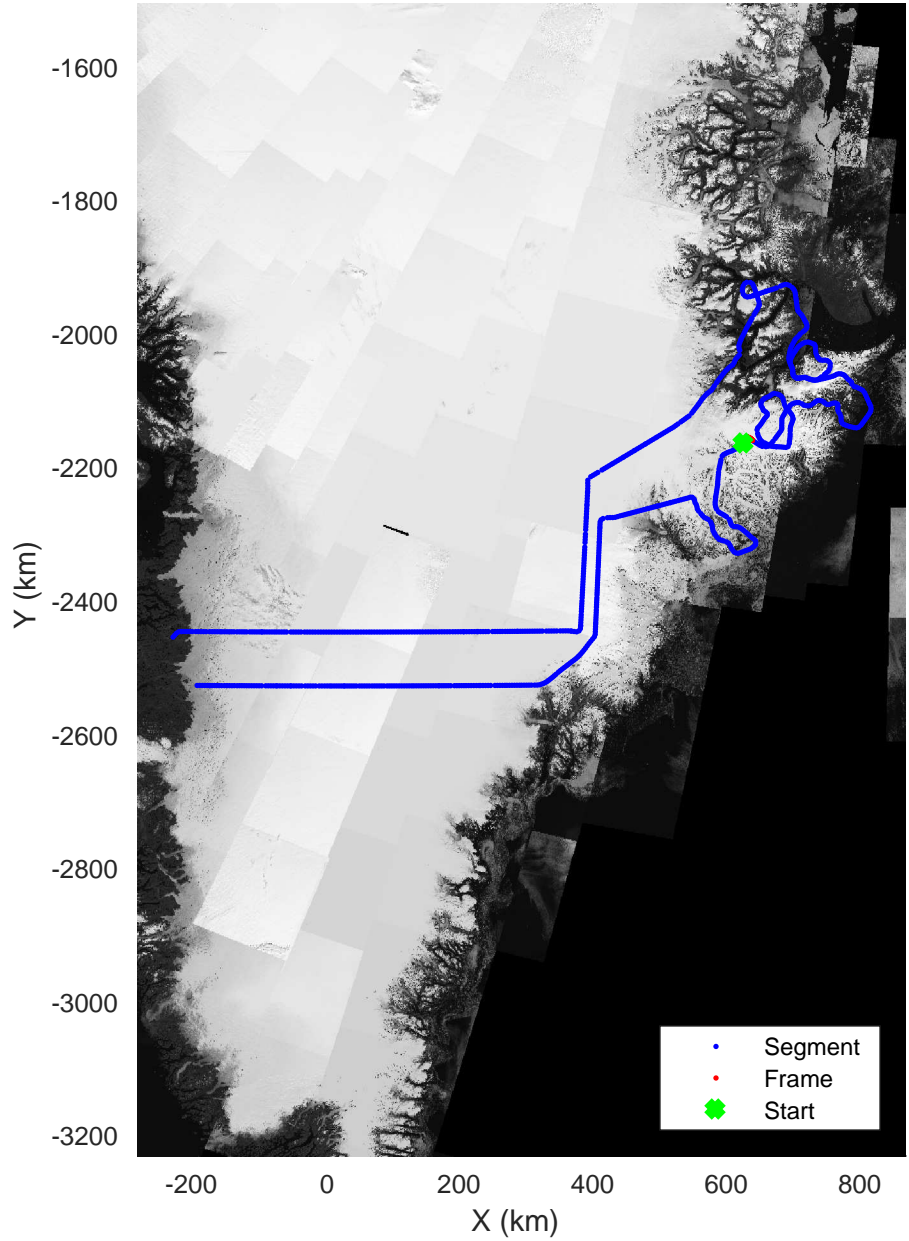


accum 2018\_Greenland\_P3: "Geikie 02" 20180421\_01\_064: 13:28:48.0 to 13:31:21.6 GPS






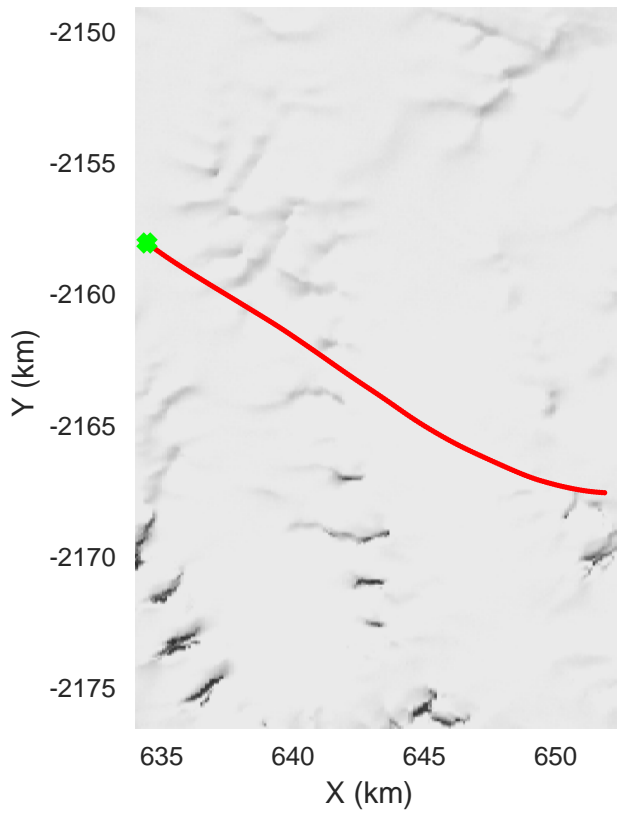
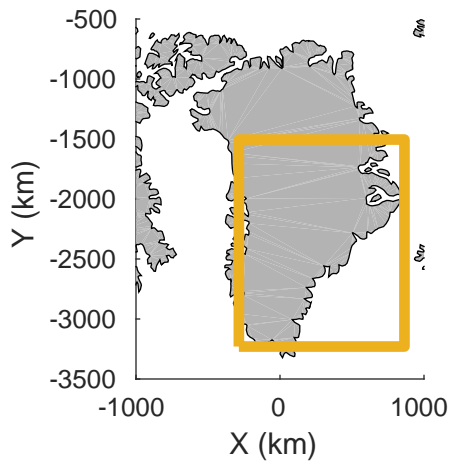
Geikie 02  
20180421\_01\_065  
Polar Stereograph 70N/-45E



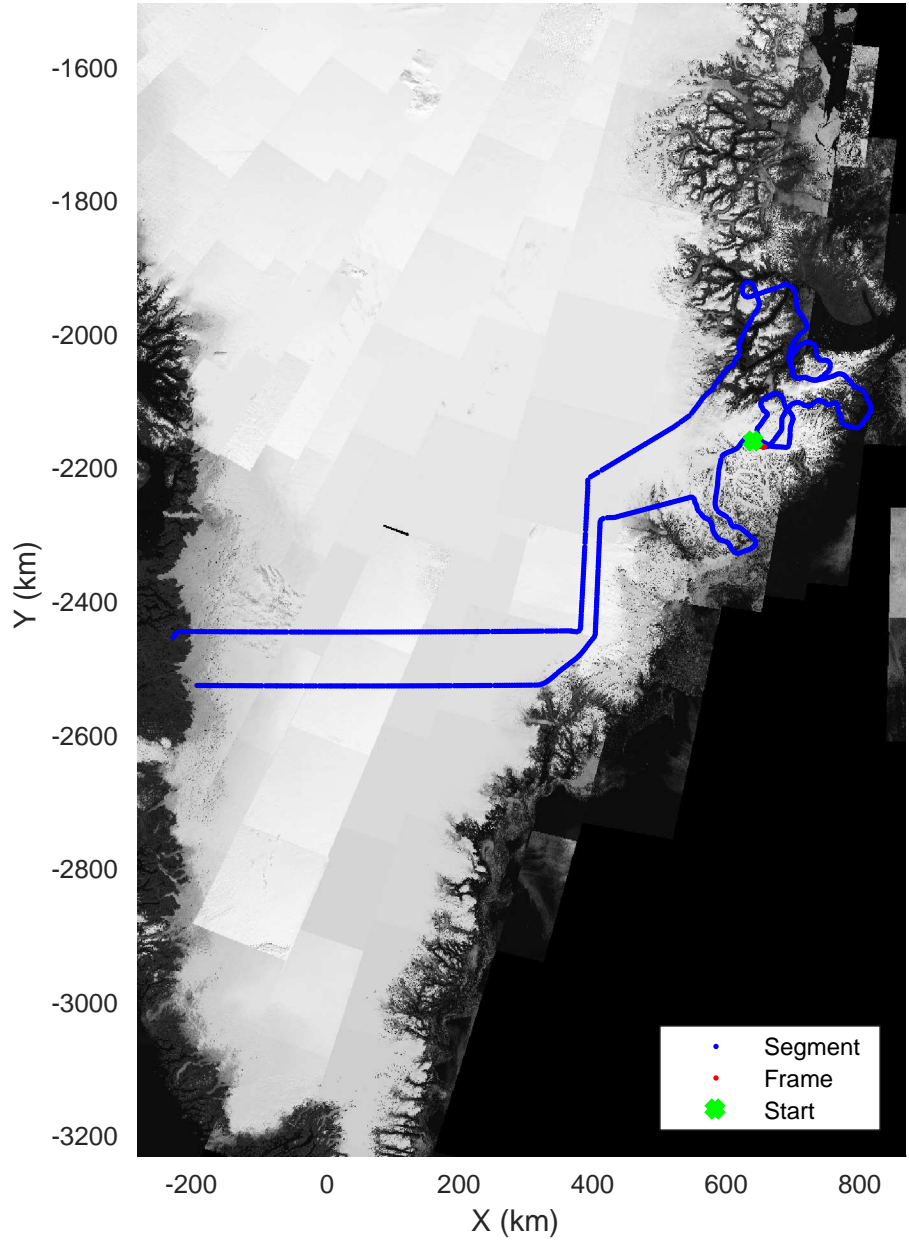
accum 2018\_Greenland\_P3: "Geikie 02" 20180421\_01\_065: 13:31:21.7 to 13:33:54.8 GPS






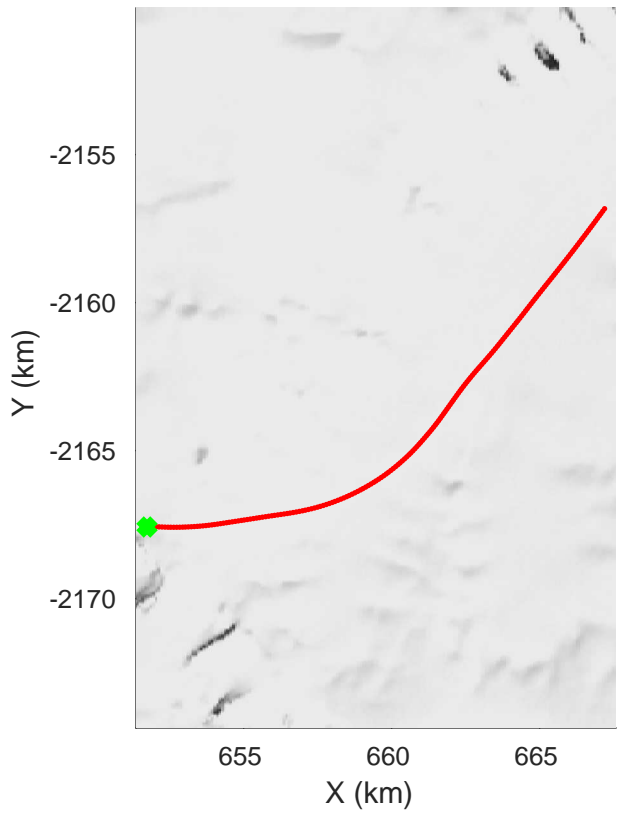
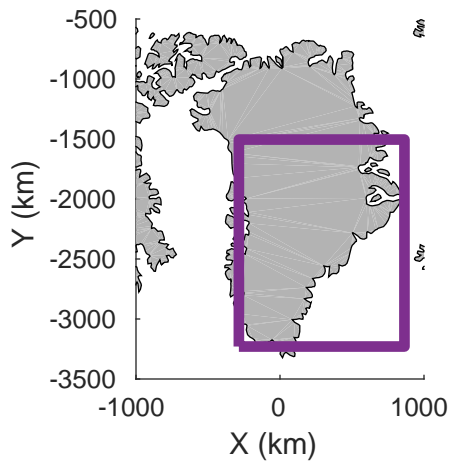


Geikie 02  
20180421\_01\_066  
Polar Stereograph 70N/-45E

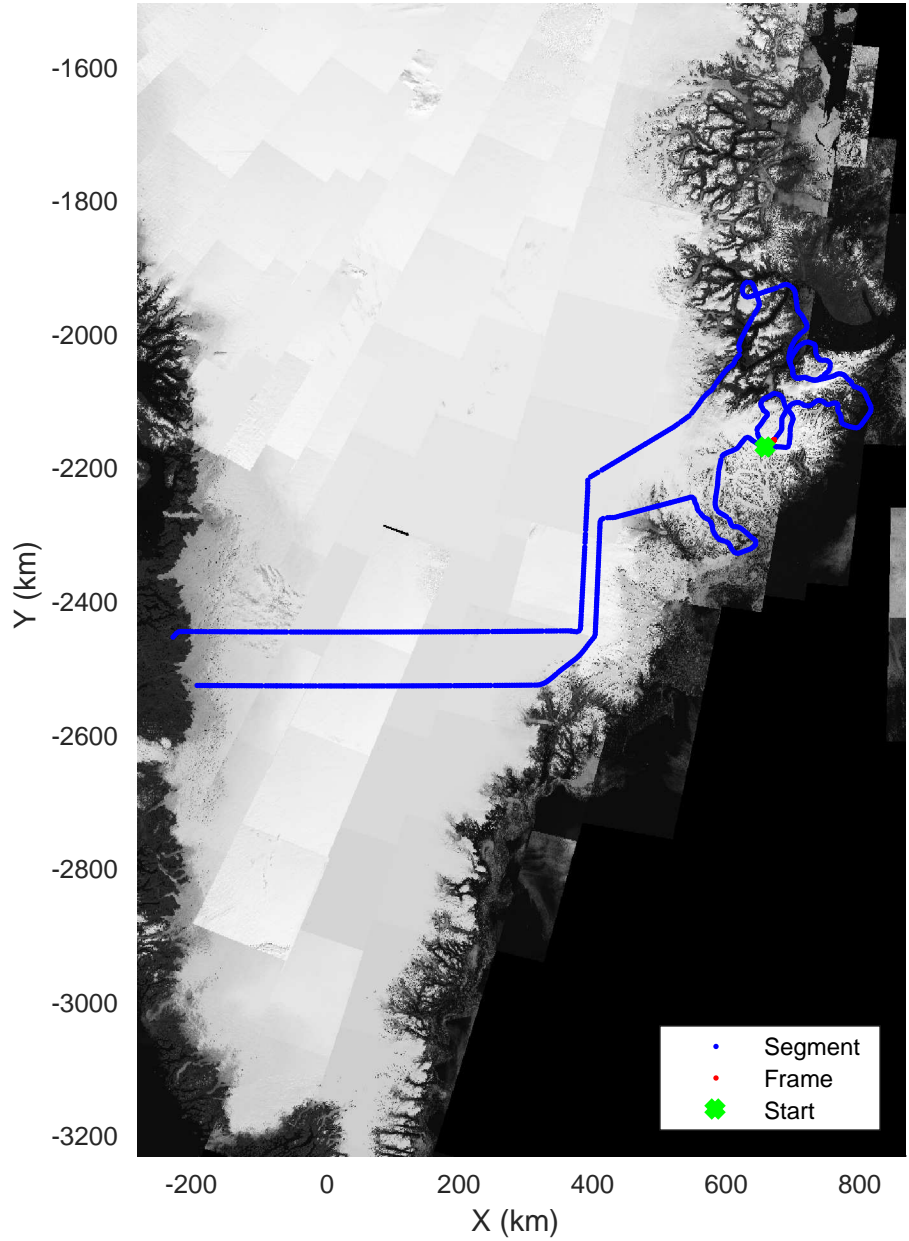


accum 2018\_Greenland\_P3: "Geikie 02" 20180421\_01\_066: 13:33:54.9 to 13:36:32.3 GPS






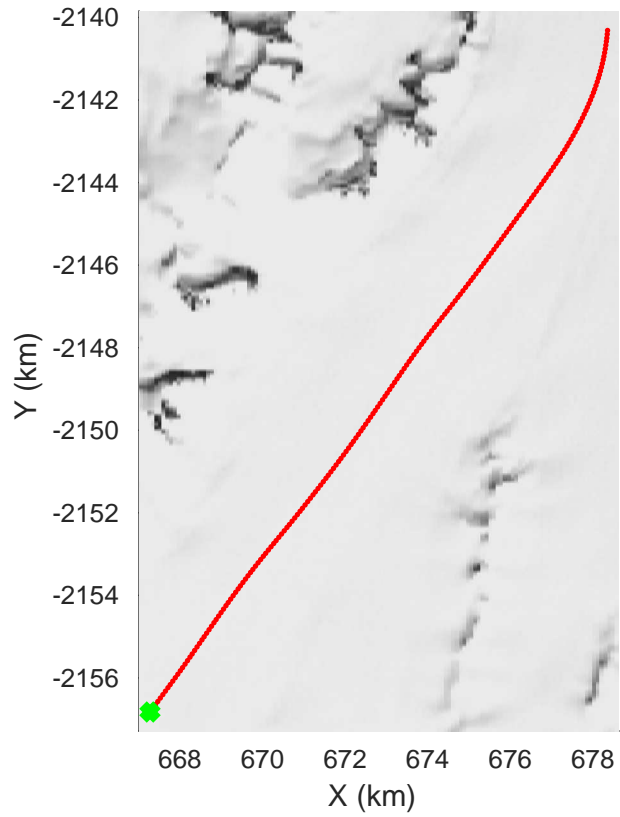
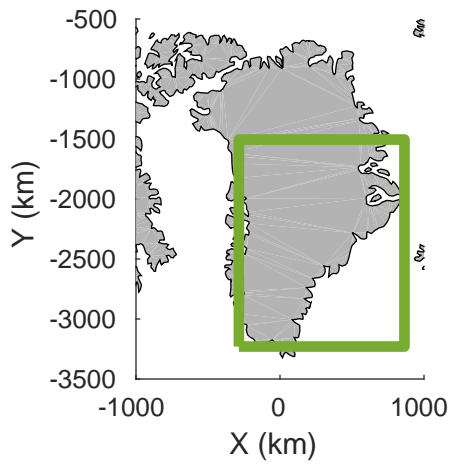
Geikie 02  
20180421\_01\_067  
Polar Stereograph 70N/-45E



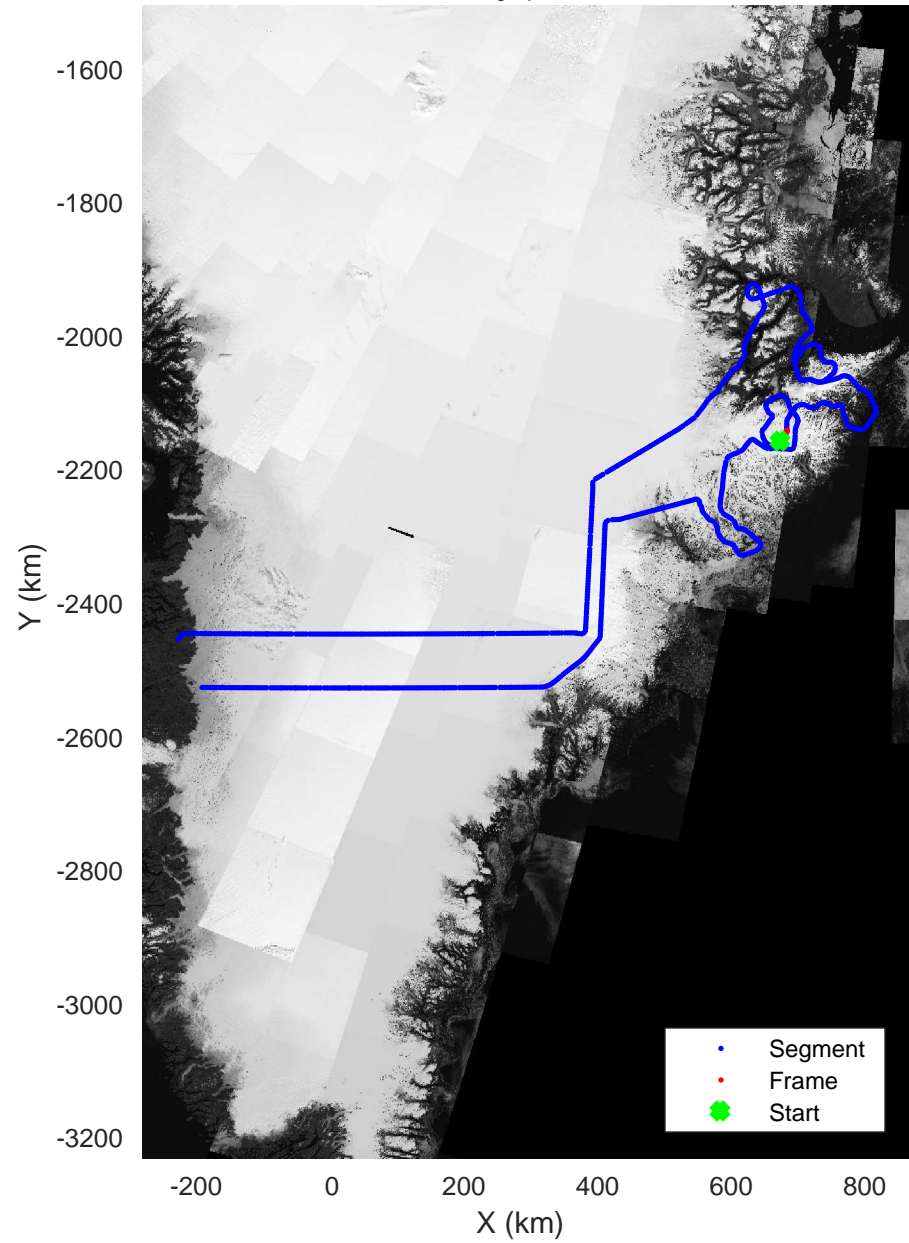
accum 2018\_Greenland\_P3: "Geikie 02" 20180421\_01\_067: 13:36:32.4 to 13:39:08.4 GPS






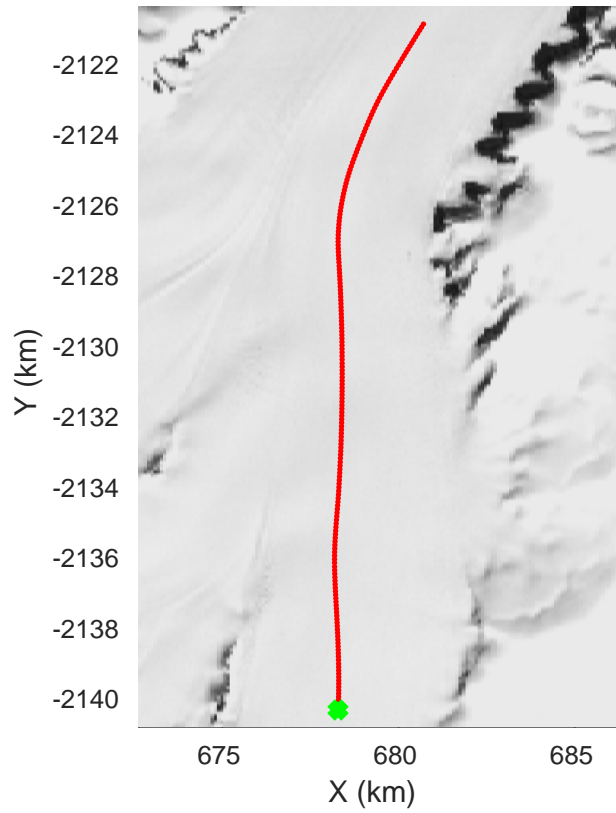
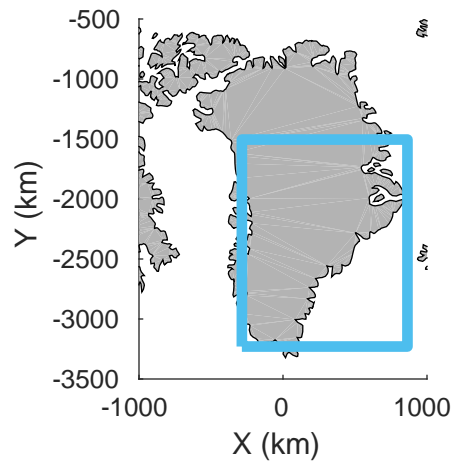


Geikie 02  
20180421\_01\_068  
Polar Stereograph 70N/-45E

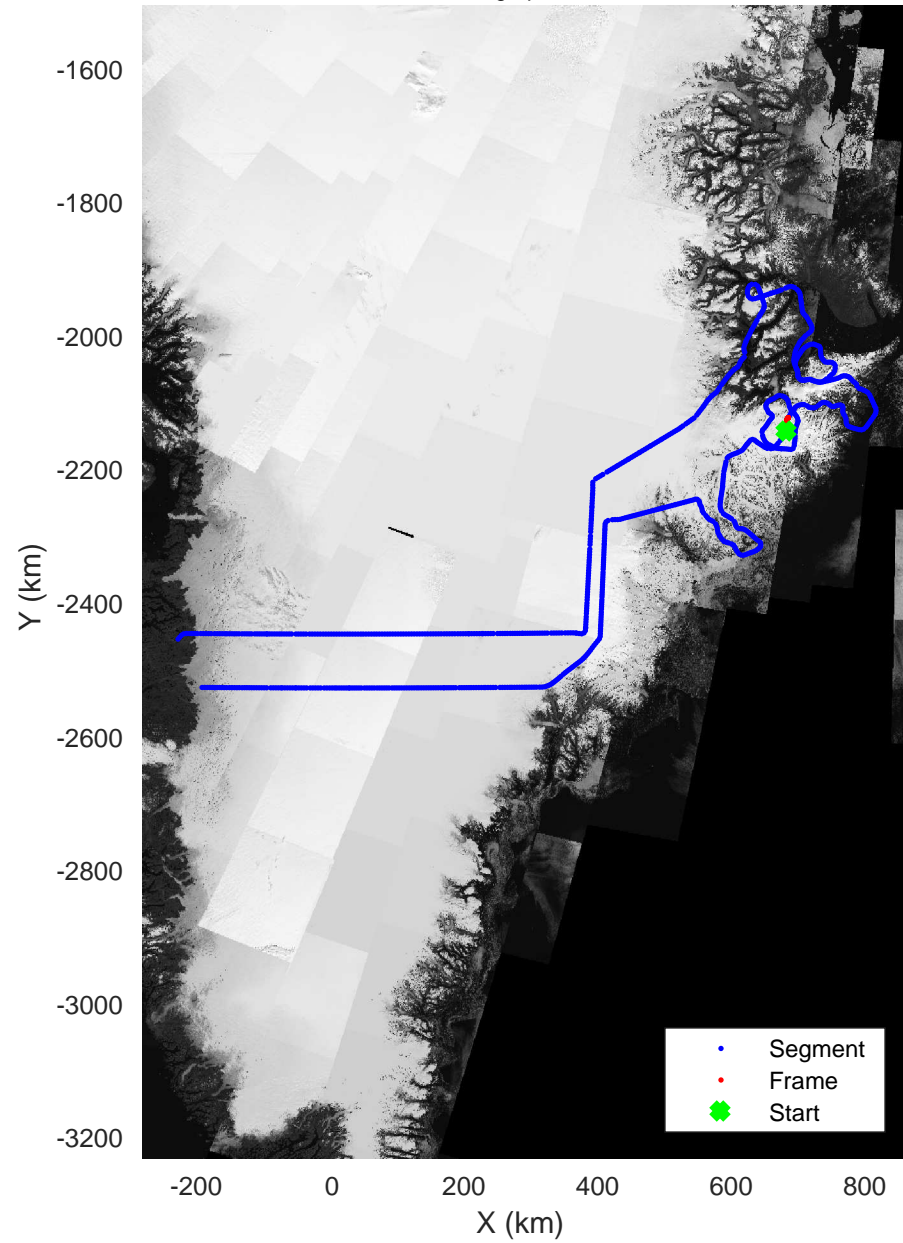


accum 2018\_Greenland\_P3: "Geikie 02" 20180421\_01\_068: 13:39:08.6 to 13:41:44.5 GPS







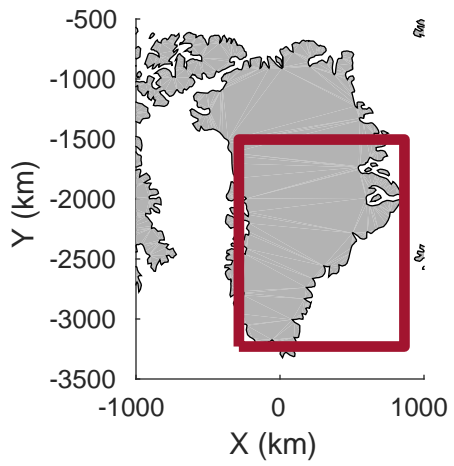
Geikie 02  
20180421\_01\_069  
Polar Stereograph 70N/-45E



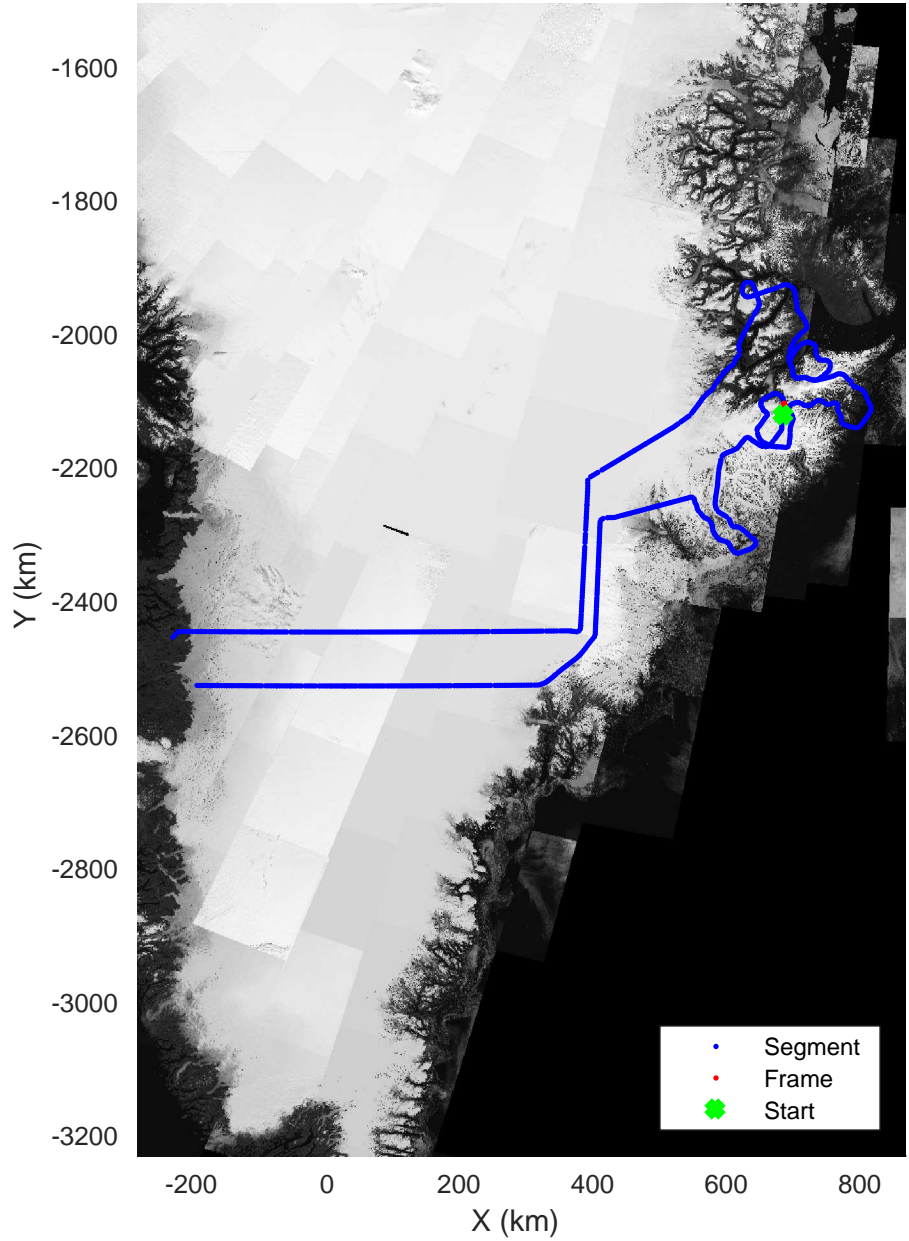
accum 2018\_Greenland\_P3: "Geikie 02" 20180421\_01\_069: 13:41:44.7 to 13:44:24.4 GPS






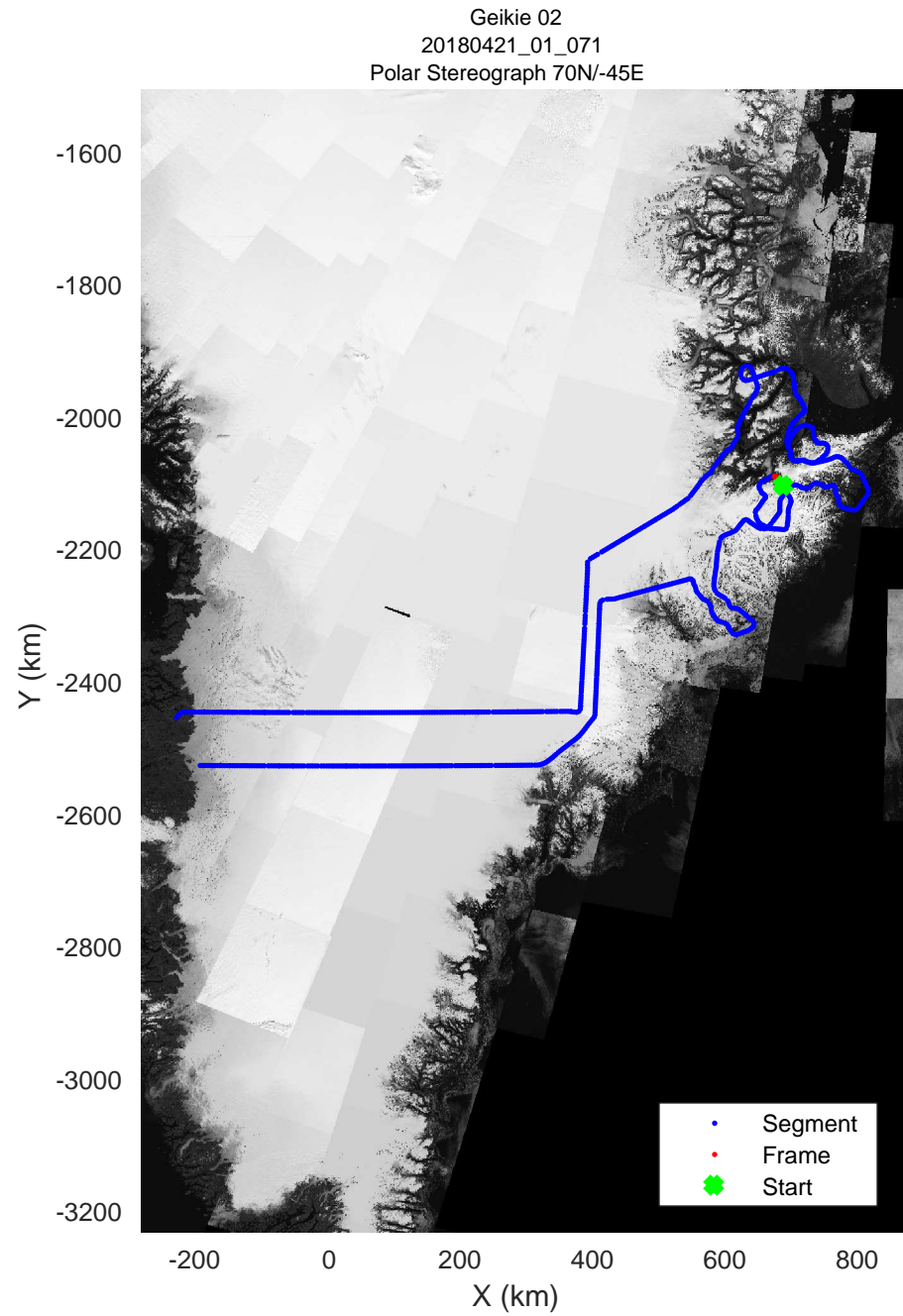

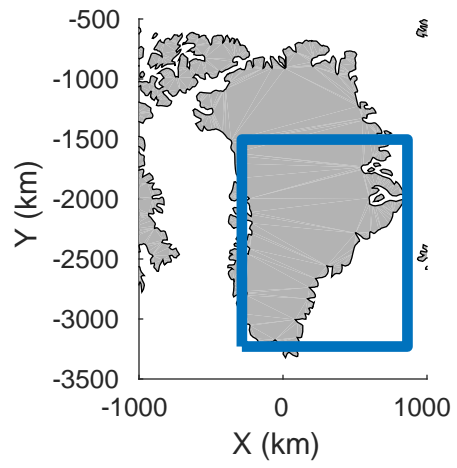


Geikie 02  
20180421\_01\_070  
Polar Stereograph 70N/-45E




accum 2018\_Greenland\_P3: "Geikie 02" 20180421\_01\_070: 13:44:24.6 to 13:47:07.5 GPS

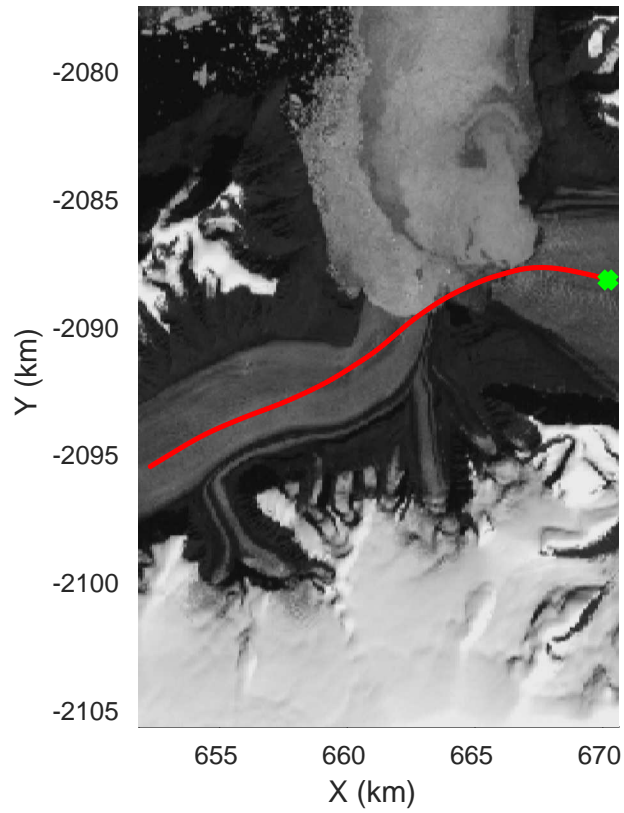
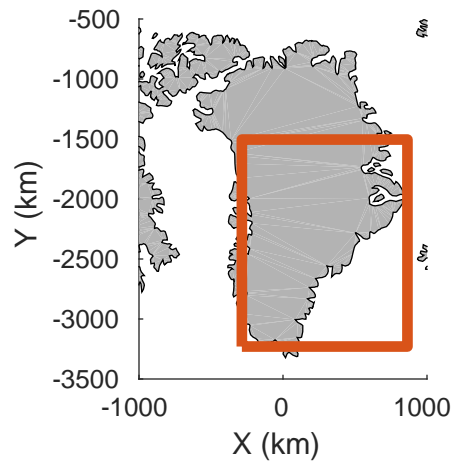




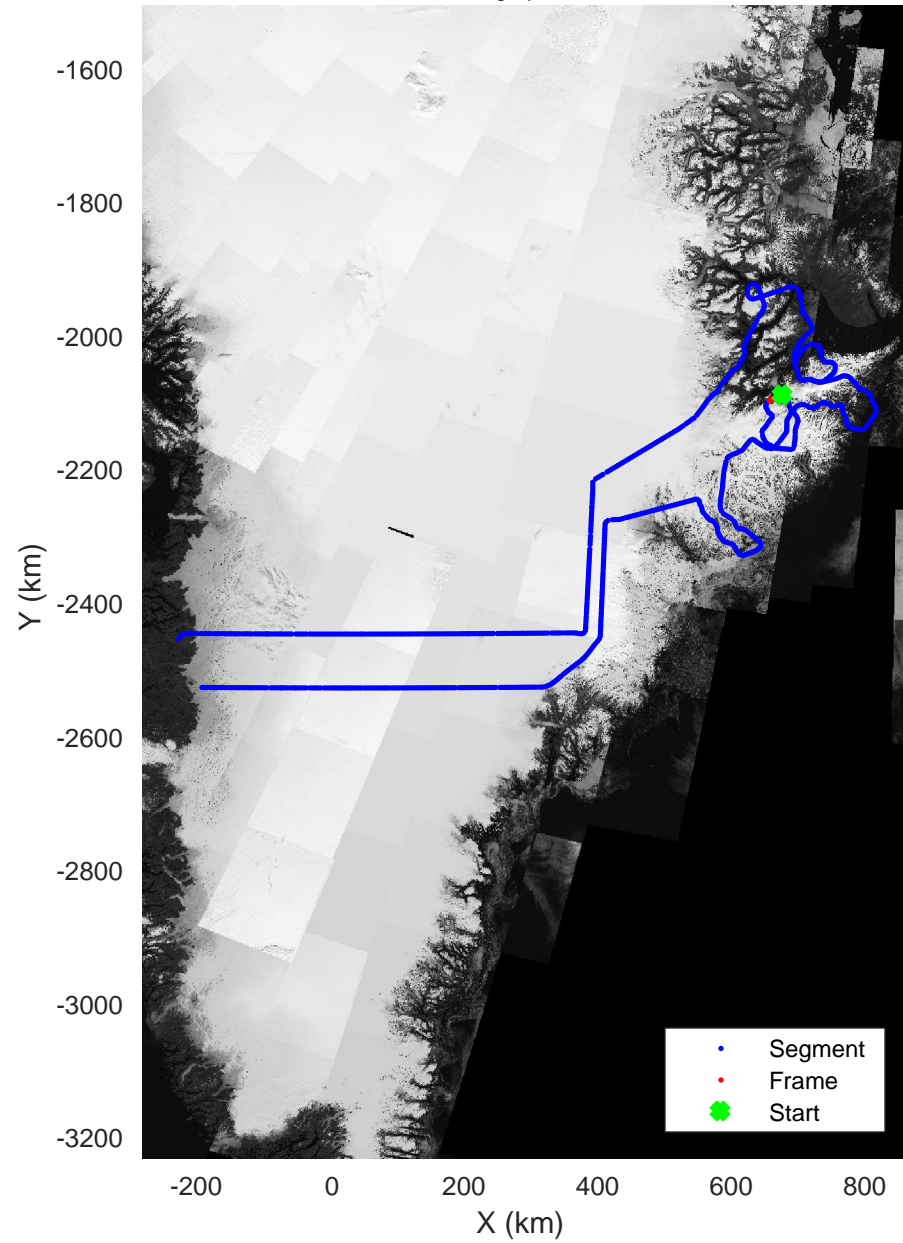
accum 2018\_Greenland\_P3: "Geikie 02" 20180421\_01\_071: 13:47:07.7 to 13:49:56.1 GPS







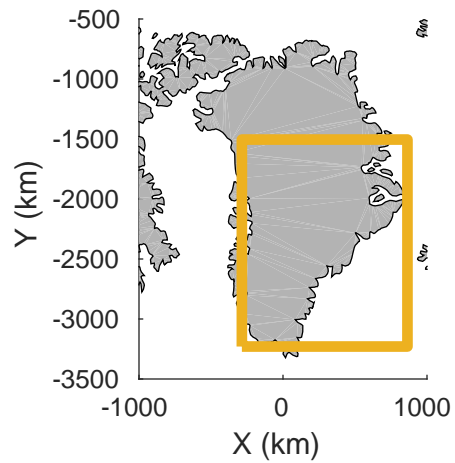


Geikie 02  
20180421\_01\_072  
Polar Stereograph 70N/-45E

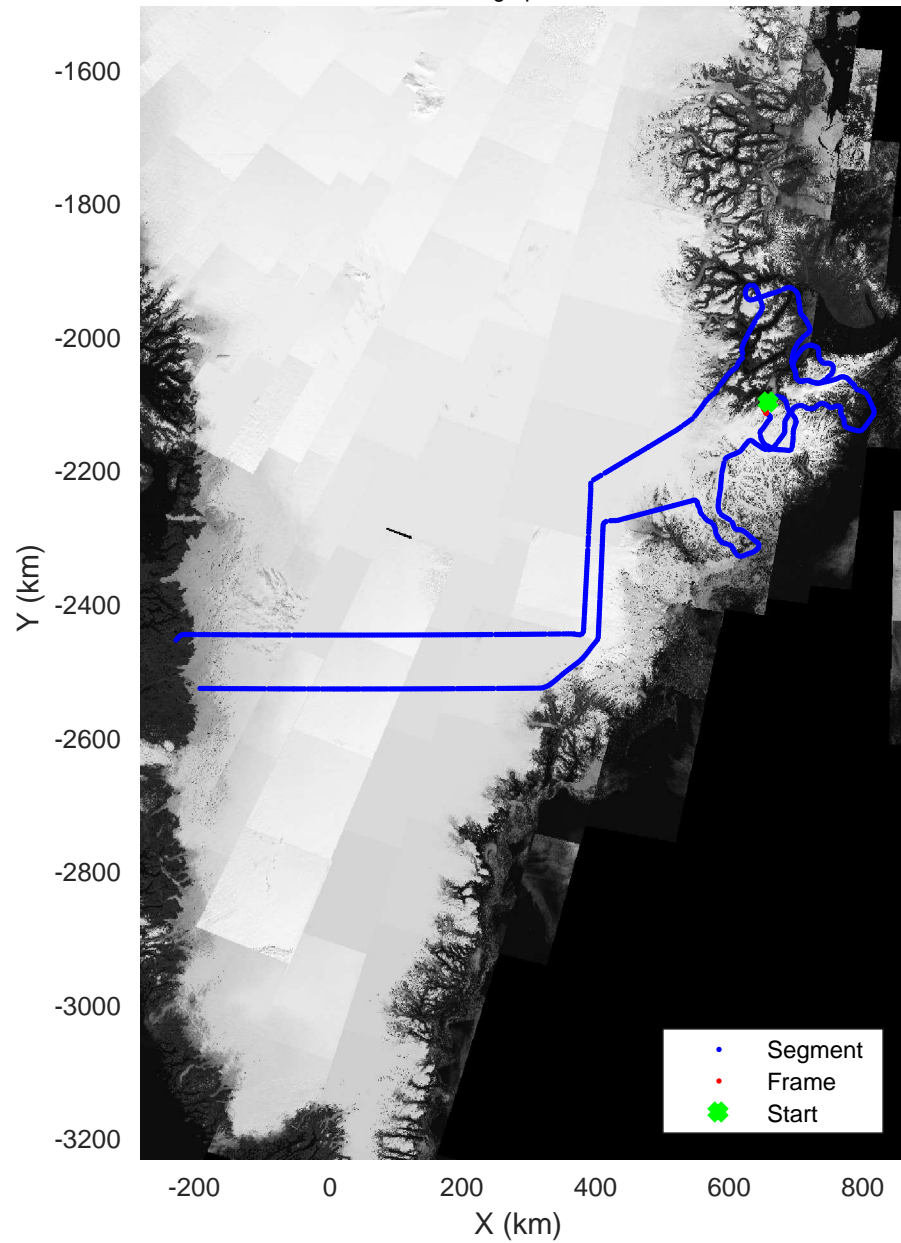


accum 2018\_Greenland\_P3: "Geikie 02" 20180421\_01\_072: 13:49:56.2 to 13:52:44.0 GPS






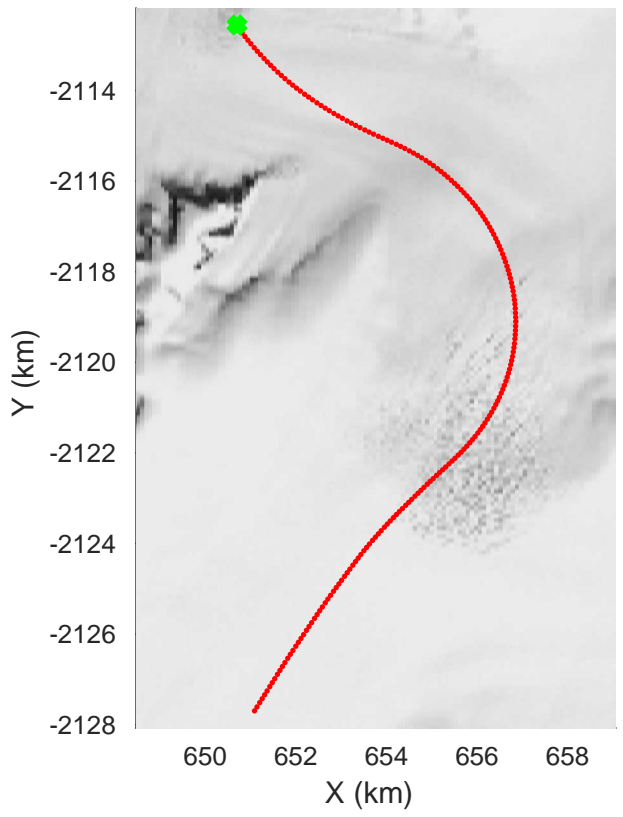
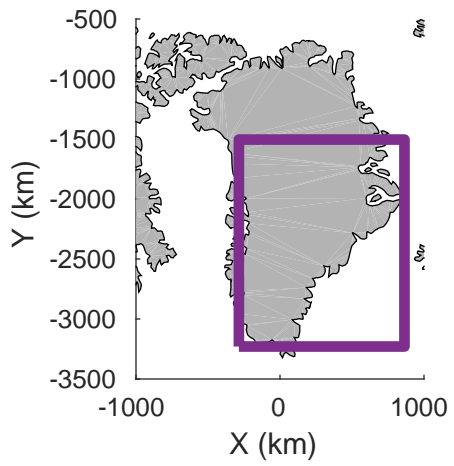
Geikie 02  
20180421\_01\_073  
Polar Stereograph 70N/-45E



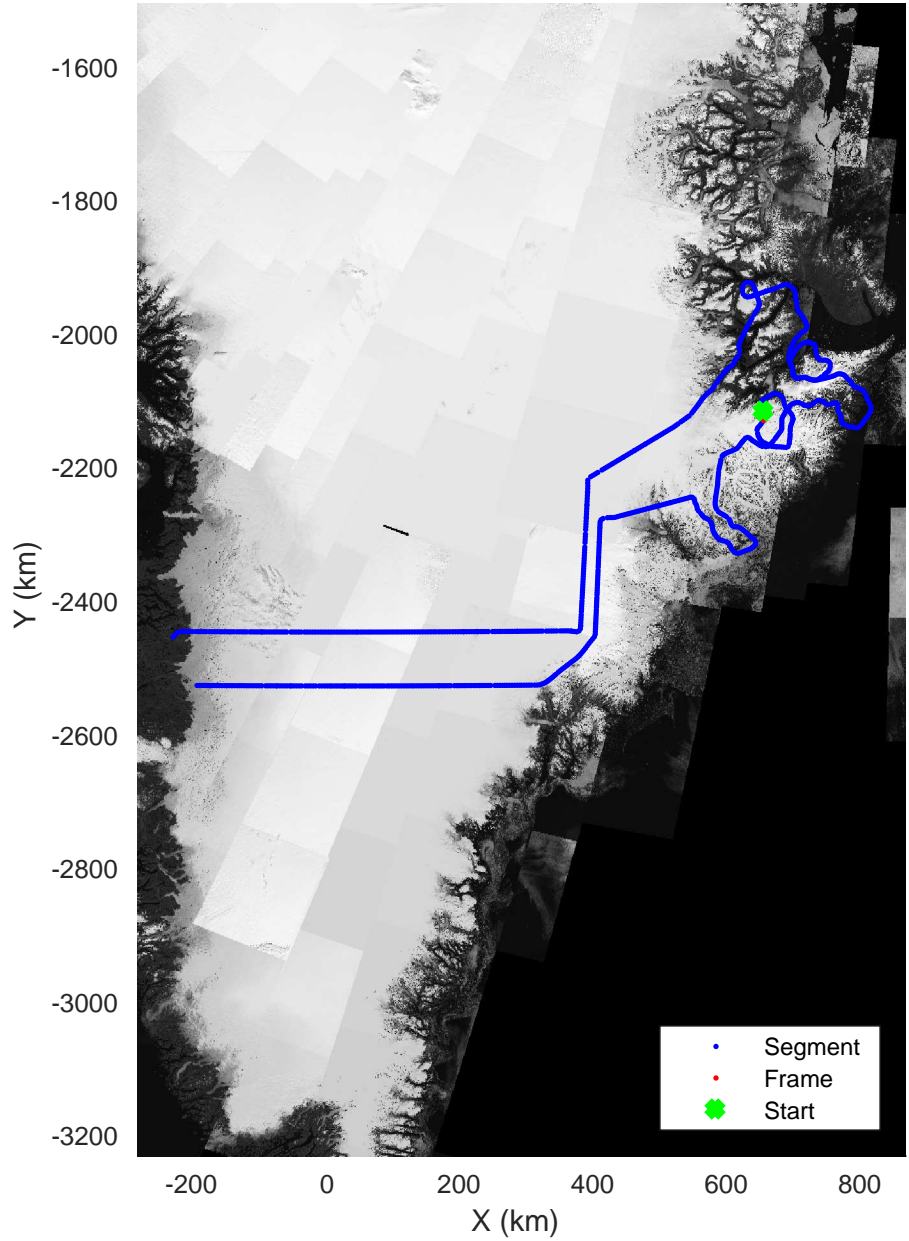
accum 2018\_Greenland\_P3: "Geikie 02" 20180421\_01\_073: 13:52:44.1 to 13:55:34.1 GPS






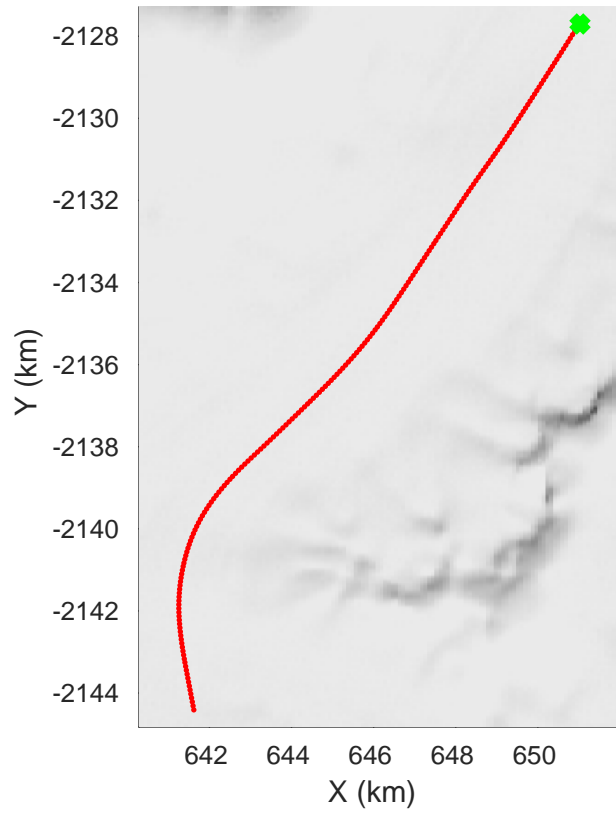
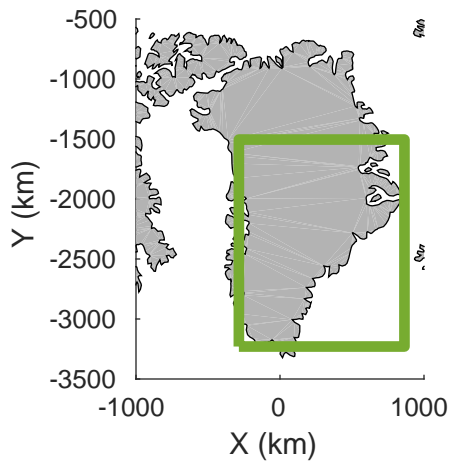


Geikie 02  
20180421\_01\_074  
Polar Stereograph 70N/-45E

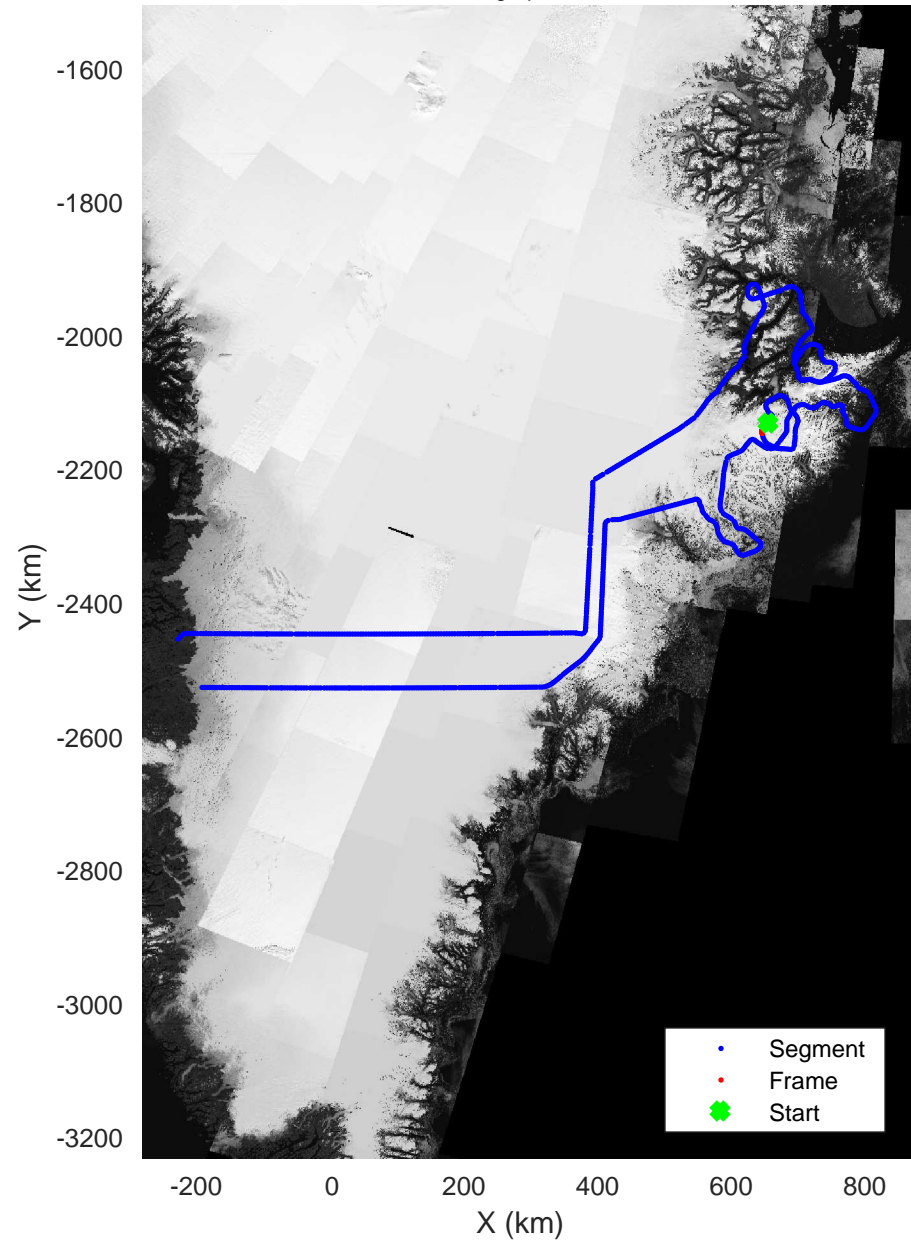


accum 2018\_Greenland\_P3: "Geikie 02" 20180421\_01\_074: 13:55:34.2 to 13:58:18.0 GPS






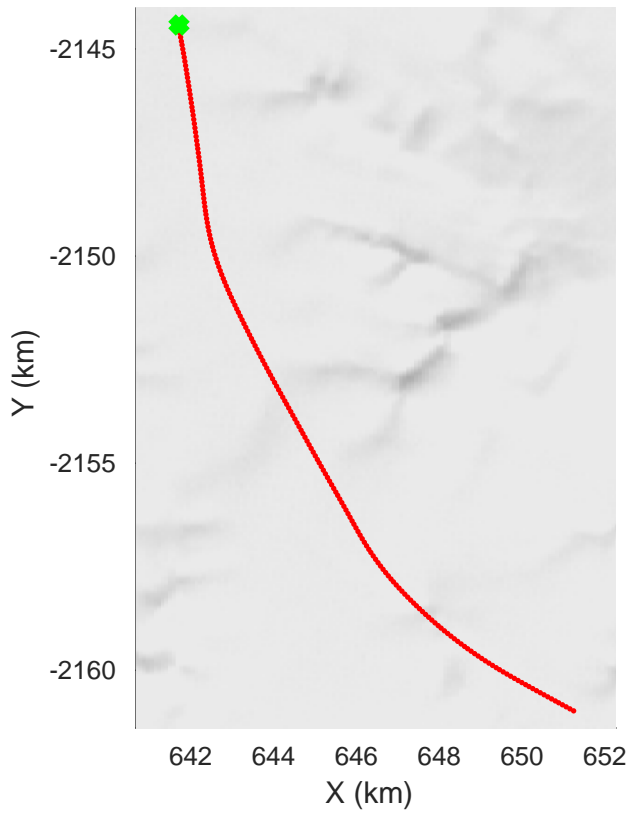
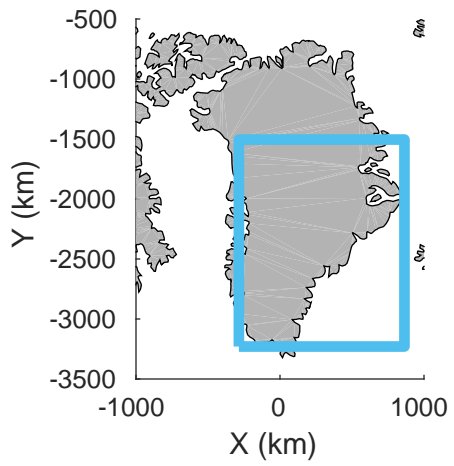
Geikie 02  
20180421\_01\_075  
Polar Stereograph 70N/-45E



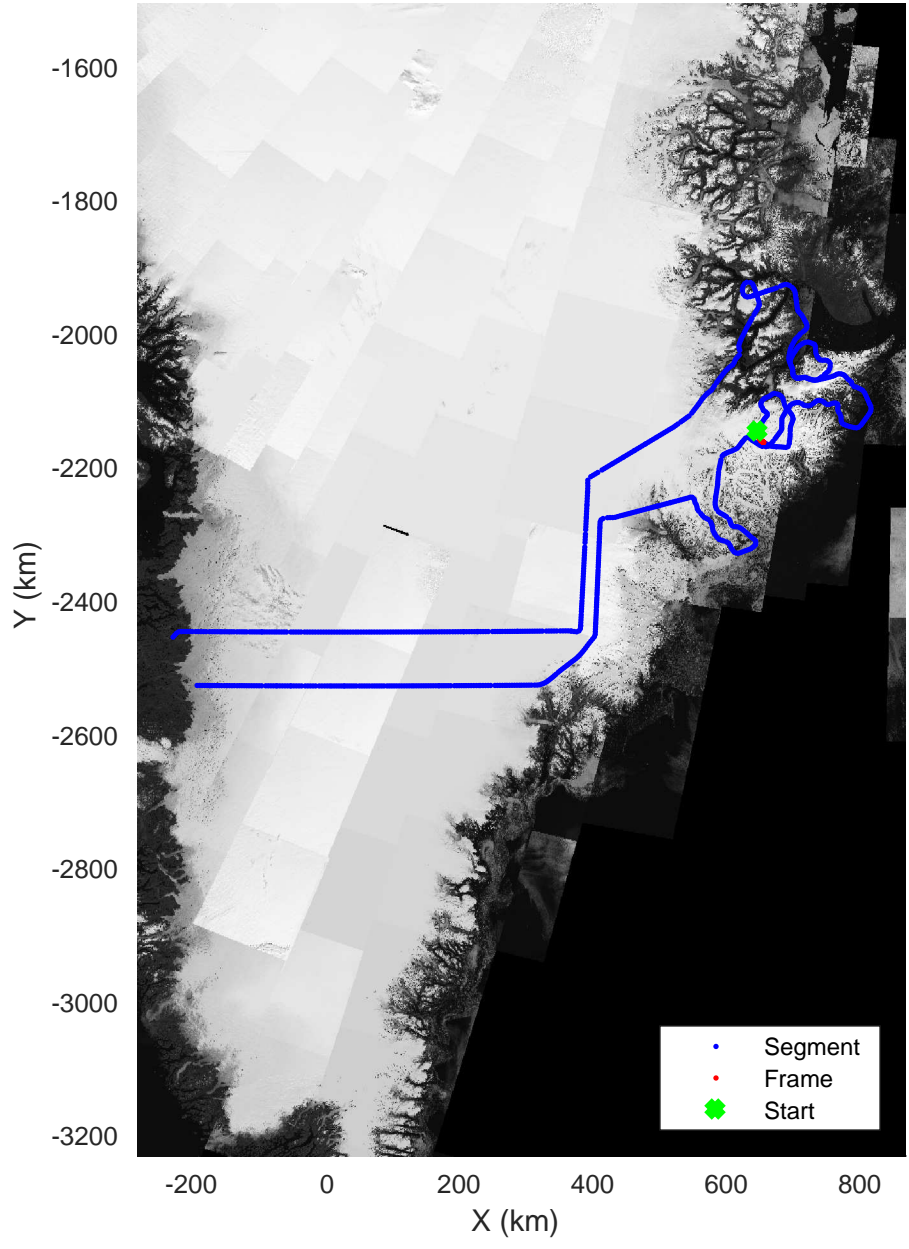
accum 2018\_Greenland\_P3: "Geikie 02" 20180421\_01\_075: 13:58:18.1 to 14:00:56.6 GPS







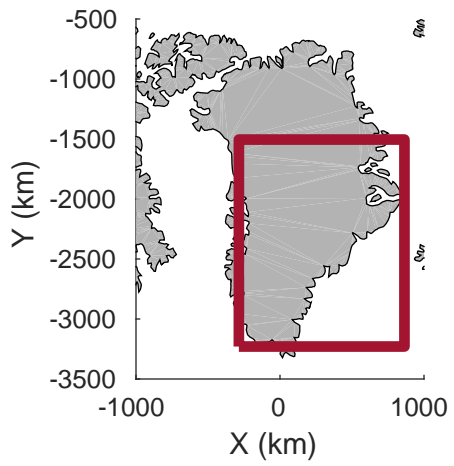


Geikie 02  
20180421\_01\_076  
Polar Stereograph 70N/-45E

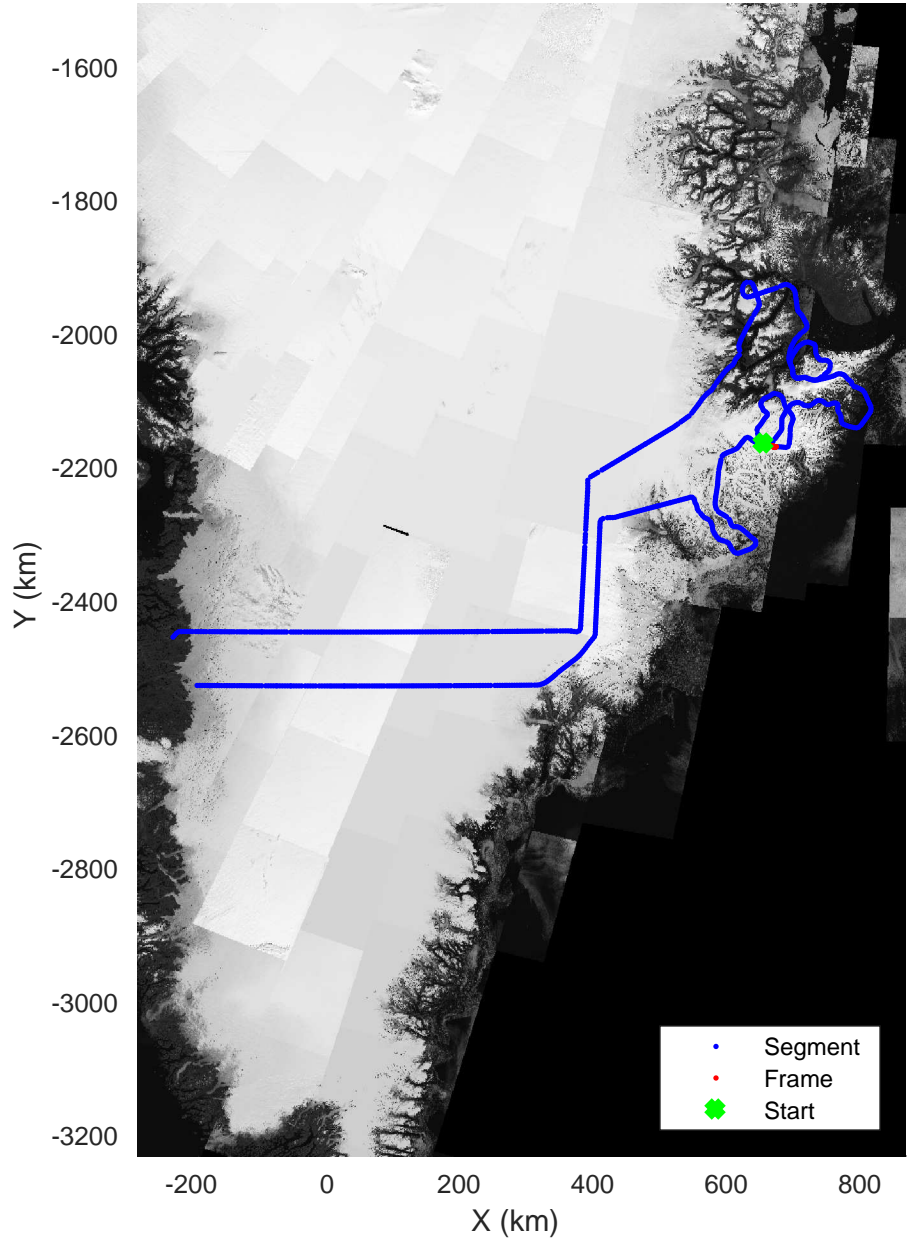


accum 2018\_Greenland\_P3: "Geikie 02" 20180421\_01\_076: 14:00:56.8 to 14:03:34.0 GPS







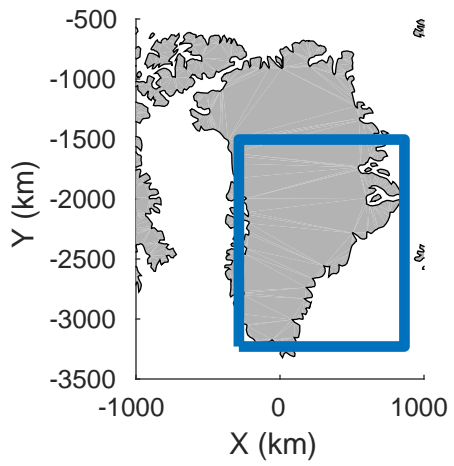
Geikie 02  
20180421\_01\_077  
Polar Stereograph 70N/-45E



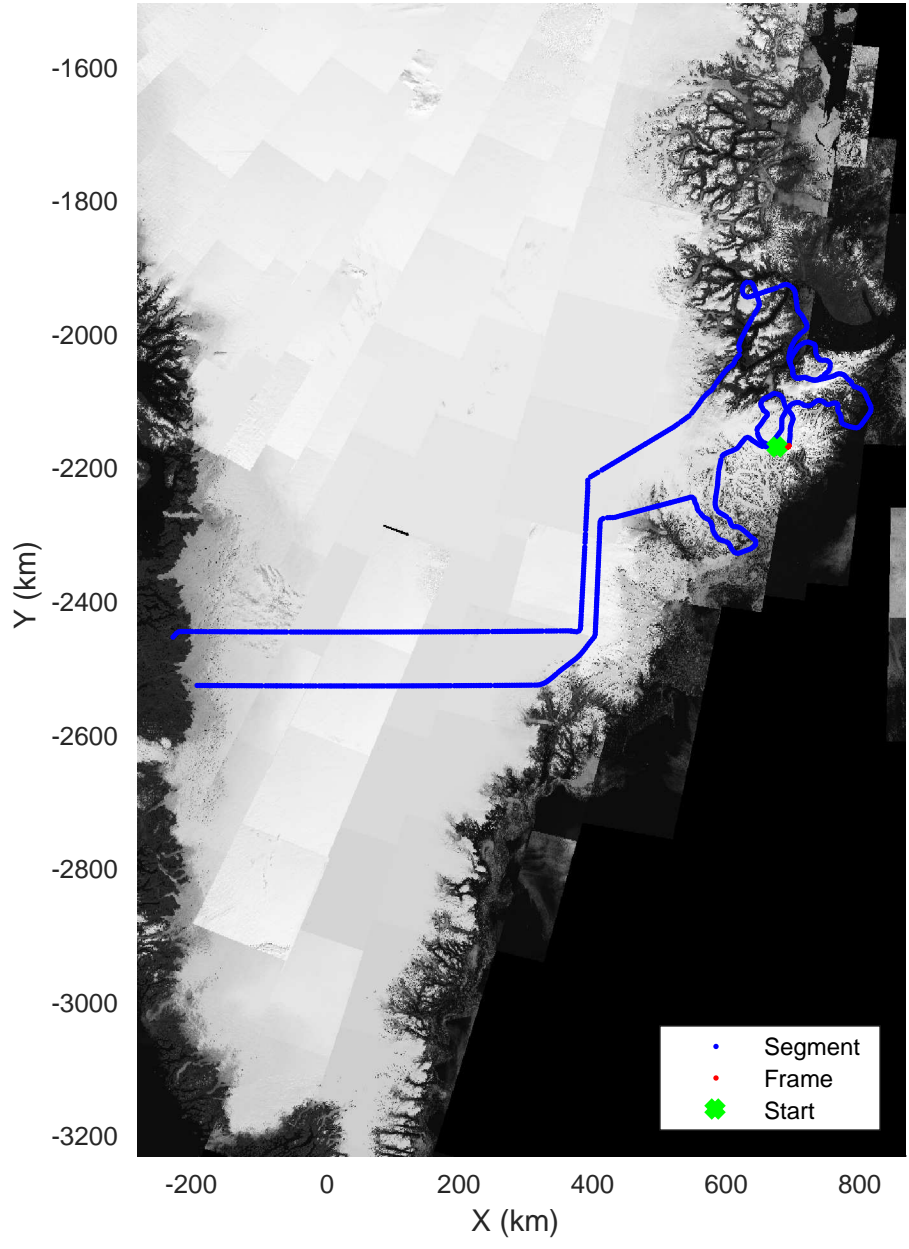
accum 2018\_Greenland\_P3: "Geikie 02" 20180421\_01\_077: 14:03:34.1 to 14:06:04.4 GPS







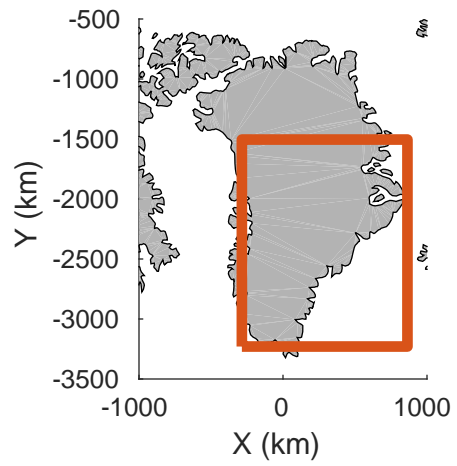


Geikie 02  
20180421\_01\_078  
Polar Stereograph 70N/-45E

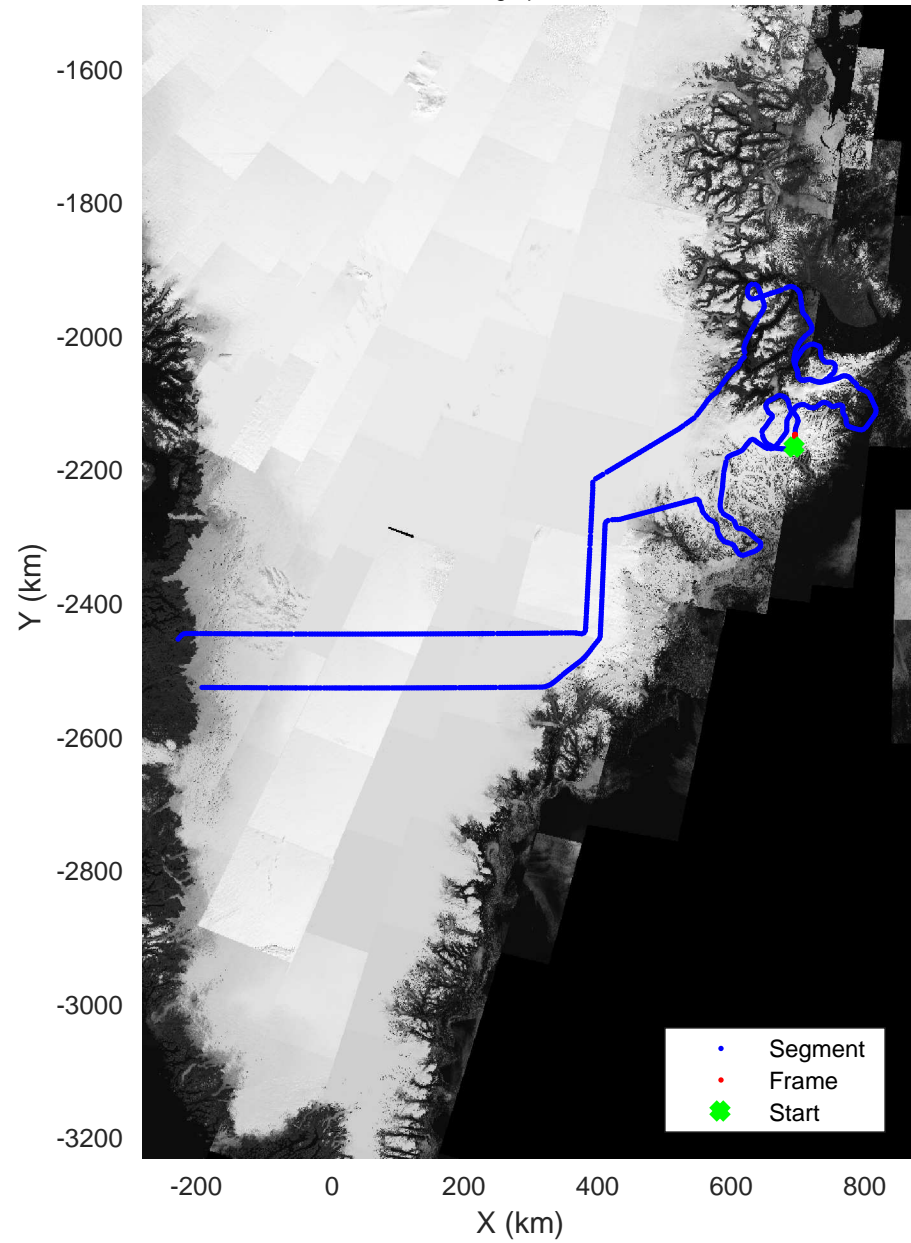


accum 2018\_Greenland\_P3: "Geikie 02" 20180421\_01\_078: 14:06:04.5 to 14:08:39.4 GPS







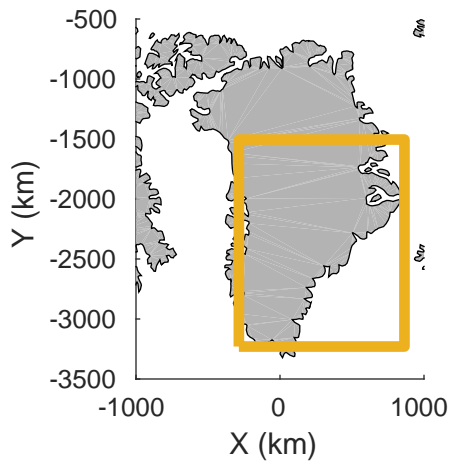
Geikie 02  
20180421\_01\_079  
Polar Stereograph 70N/-45E



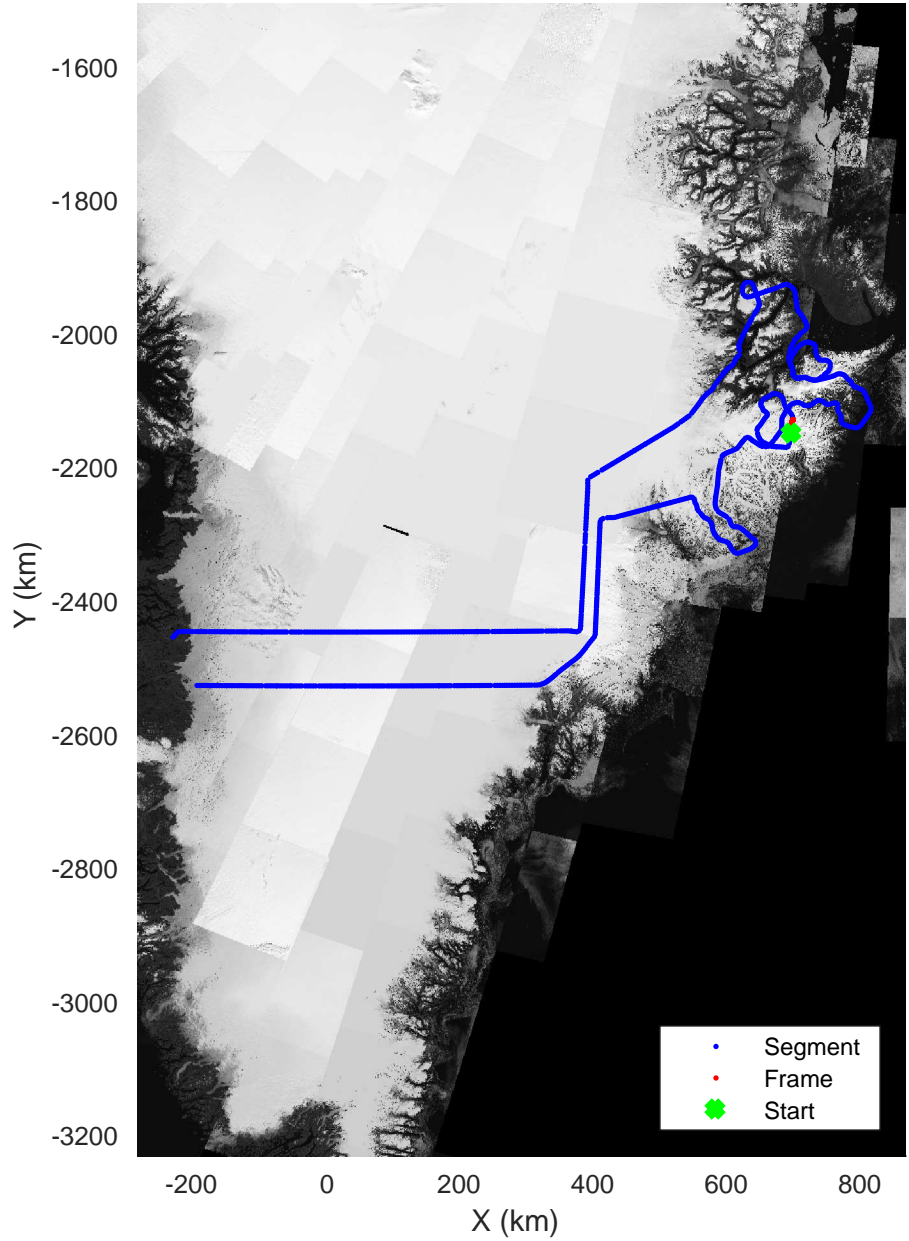
accum 2018\_Greenland\_P3: "Geikie 02" 20180421\_01\_079: 14:08:39.6 to 14:11:13.3 GPS







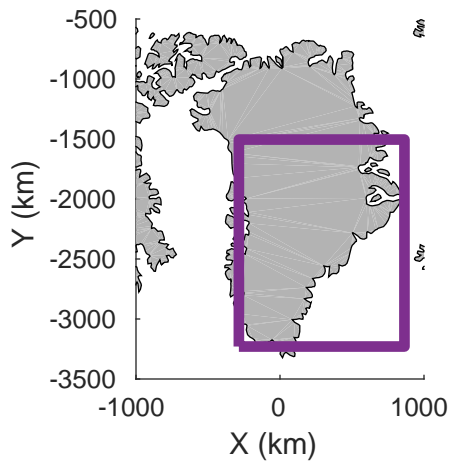


Geikie 02  
20180421\_01\_080  
Polar Stereograph 70N/-45E

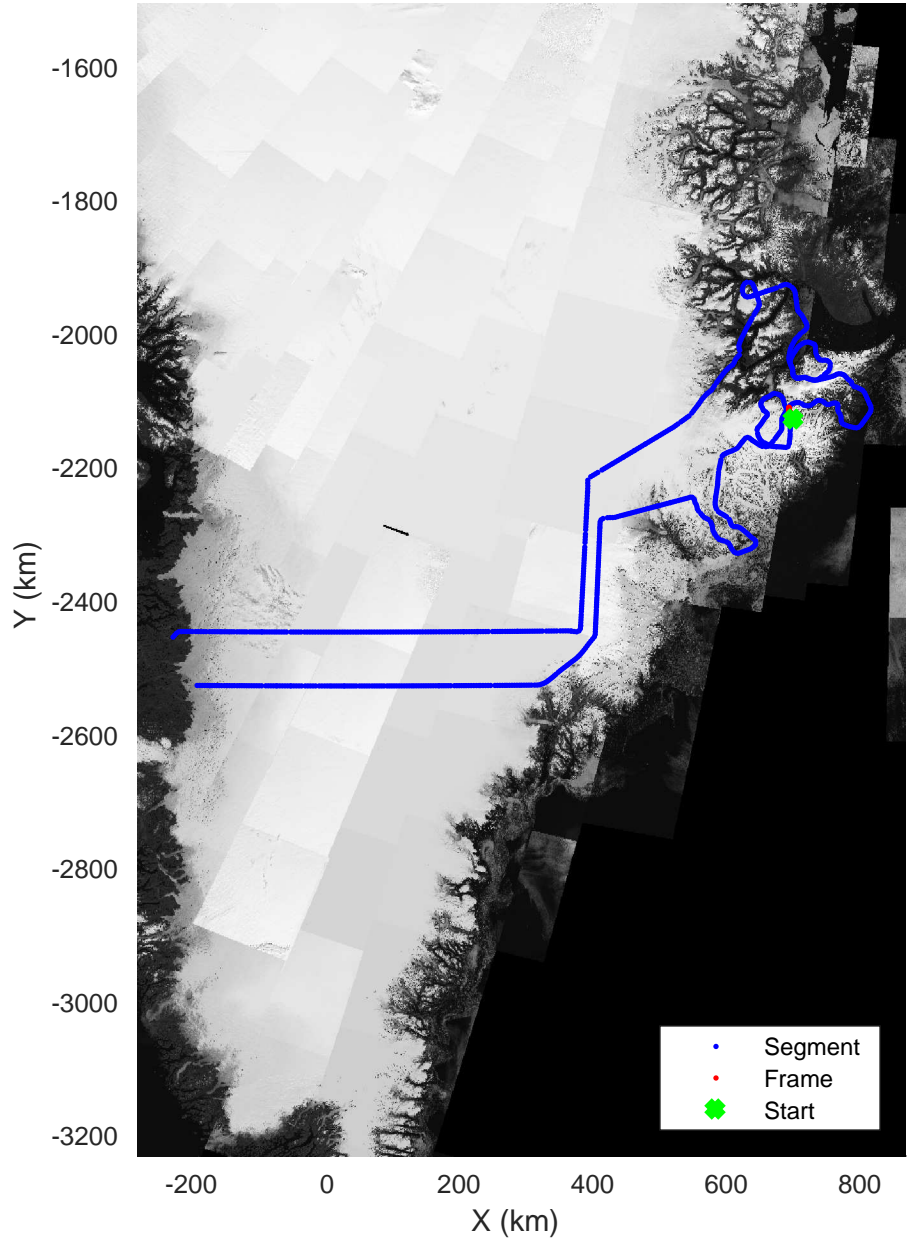


accum 2018\_Greenland\_P3: "Geikie 02" 20180421\_01\_080: 14:11:13.4 to 14:13:46.5 GPS






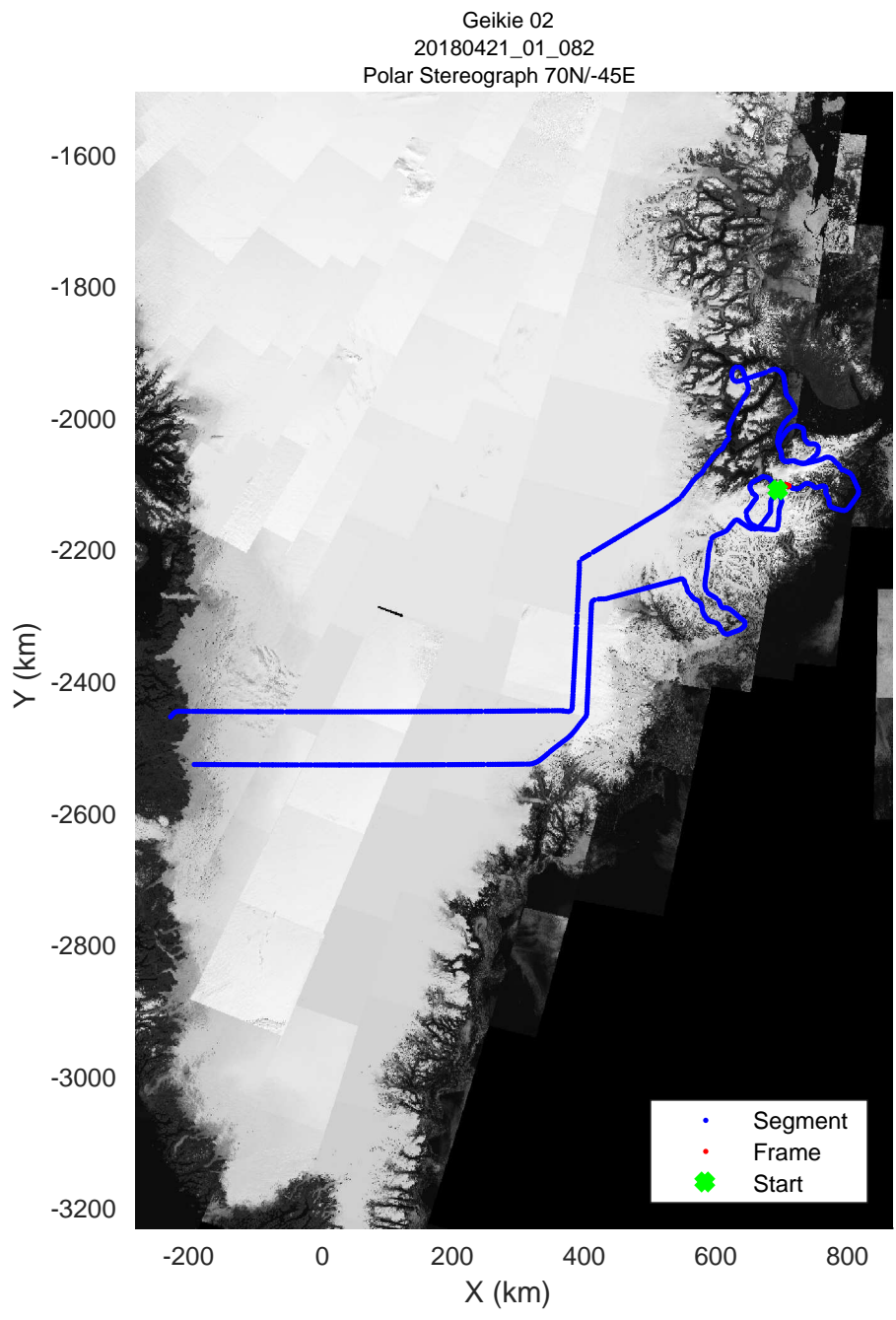

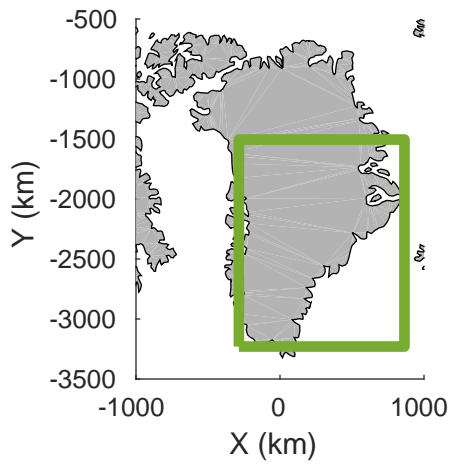
Geikie 02  
20180421\_01\_081  
Polar Stereograph 70N/-45E




accum 2018\_Greenland\_P3: "Geikie 02" 20180421\_01\_081: 14:13:46.6 to 14:16:23.1 GPS

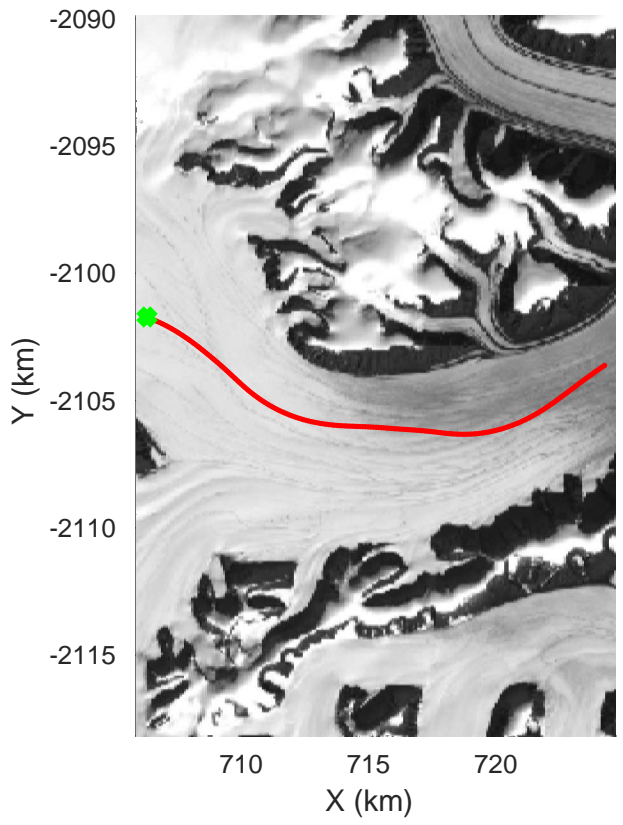
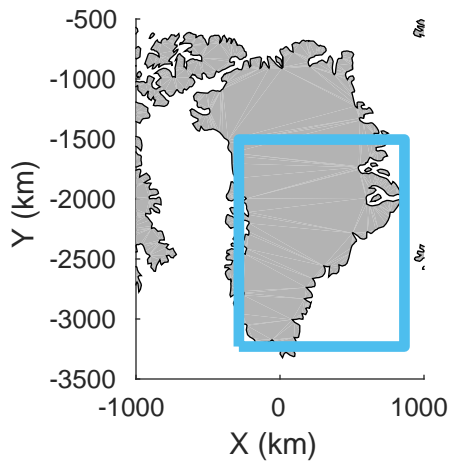




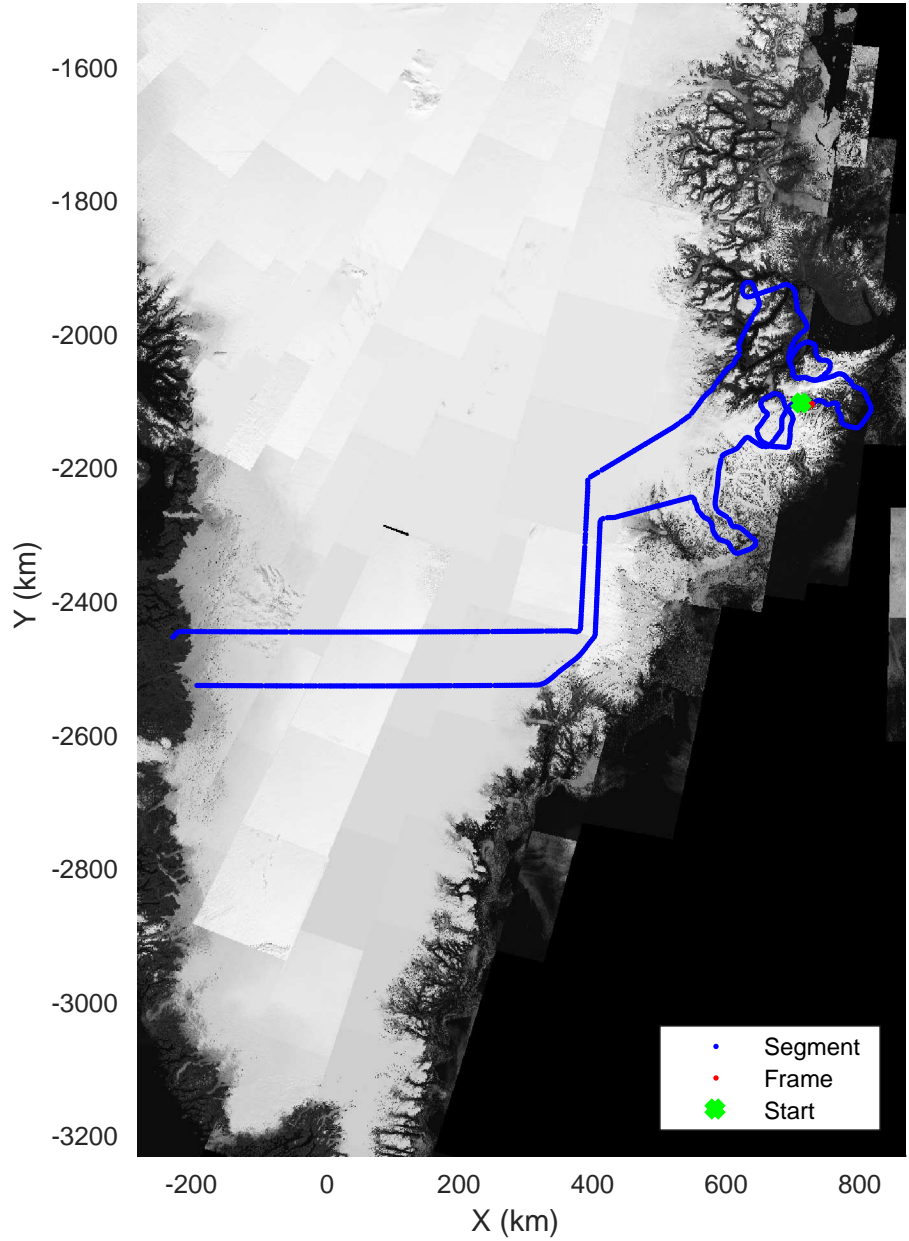


accum 2018\_Greenland\_P3: "Geikie 02" 20180421\_01\_082: 14:16:23.2 to 14:18:59.0 GPS







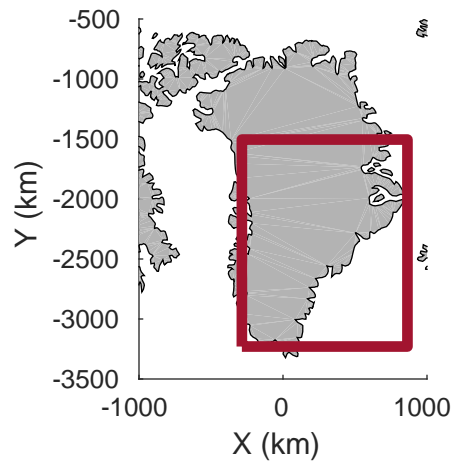
Geikie 02  
20180421\_01\_083  
Polar Stereograph 70N/-45E



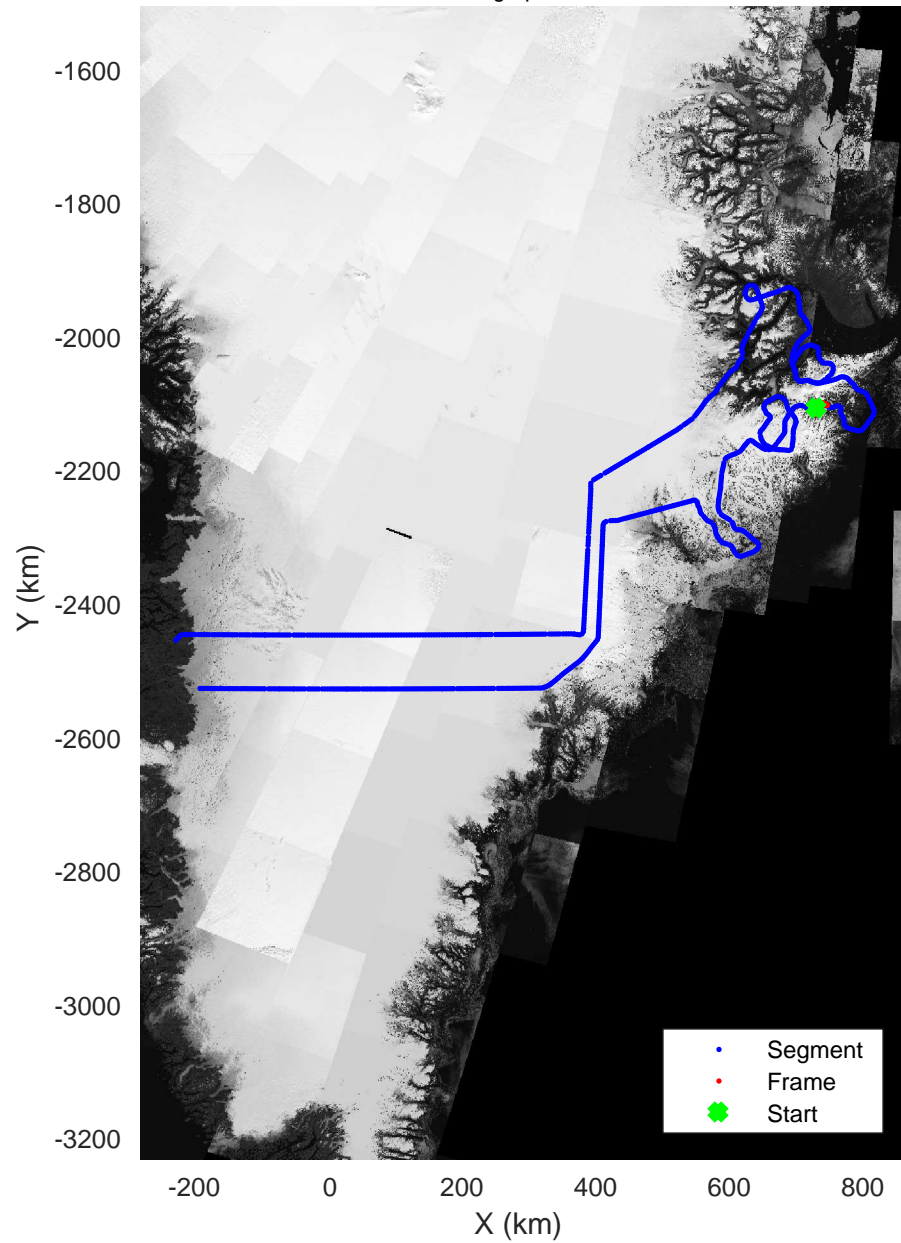
accum 2018\_Greenland\_P3: "Geikie 02" 20180421\_01\_083: 14:18:59.1 to 14:21:31.7 GPS






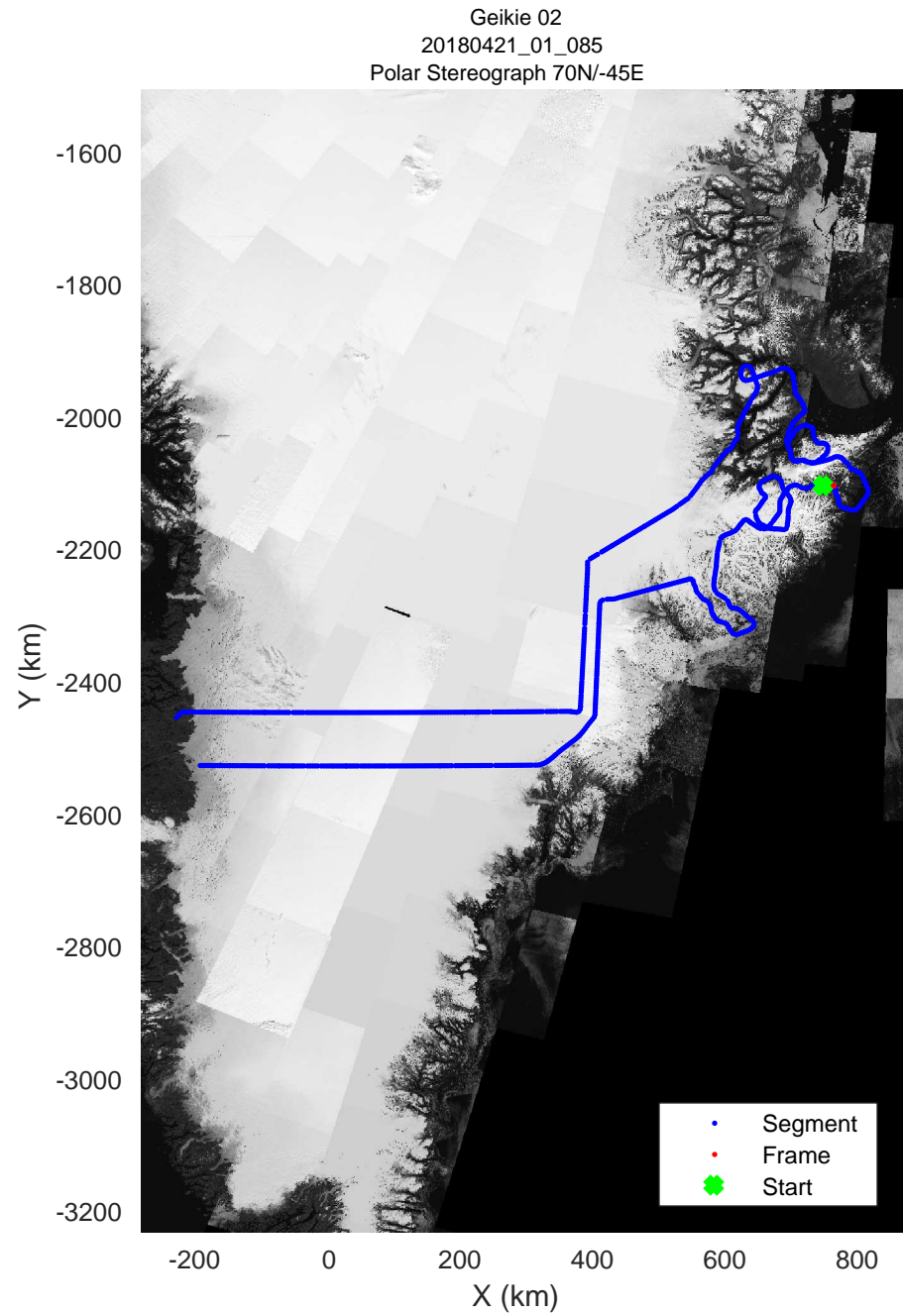
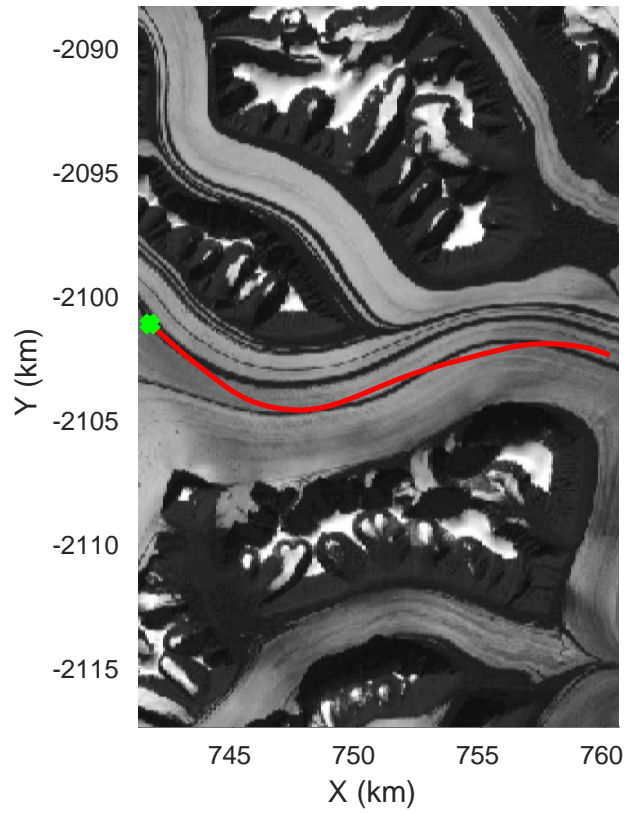
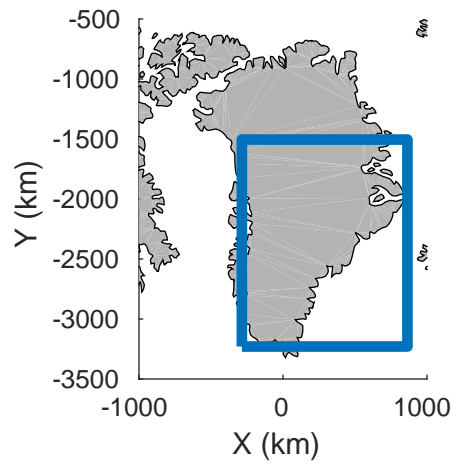


Geikie 02  
20180421\_01\_084  
Polar Stereograph 70N/-45E




accum 2018\_Greenland\_P3: "Geikie 02" 20180421\_01\_084: 14:21:31.8 to 14:24:06.1 GPS


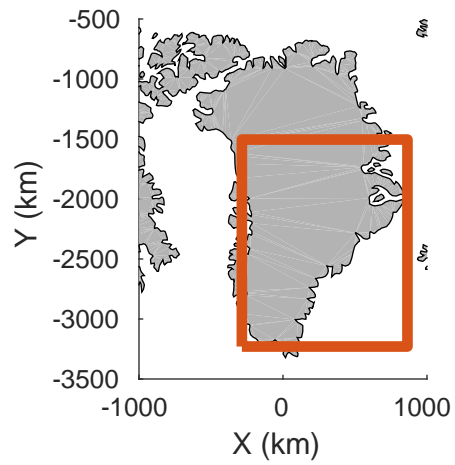




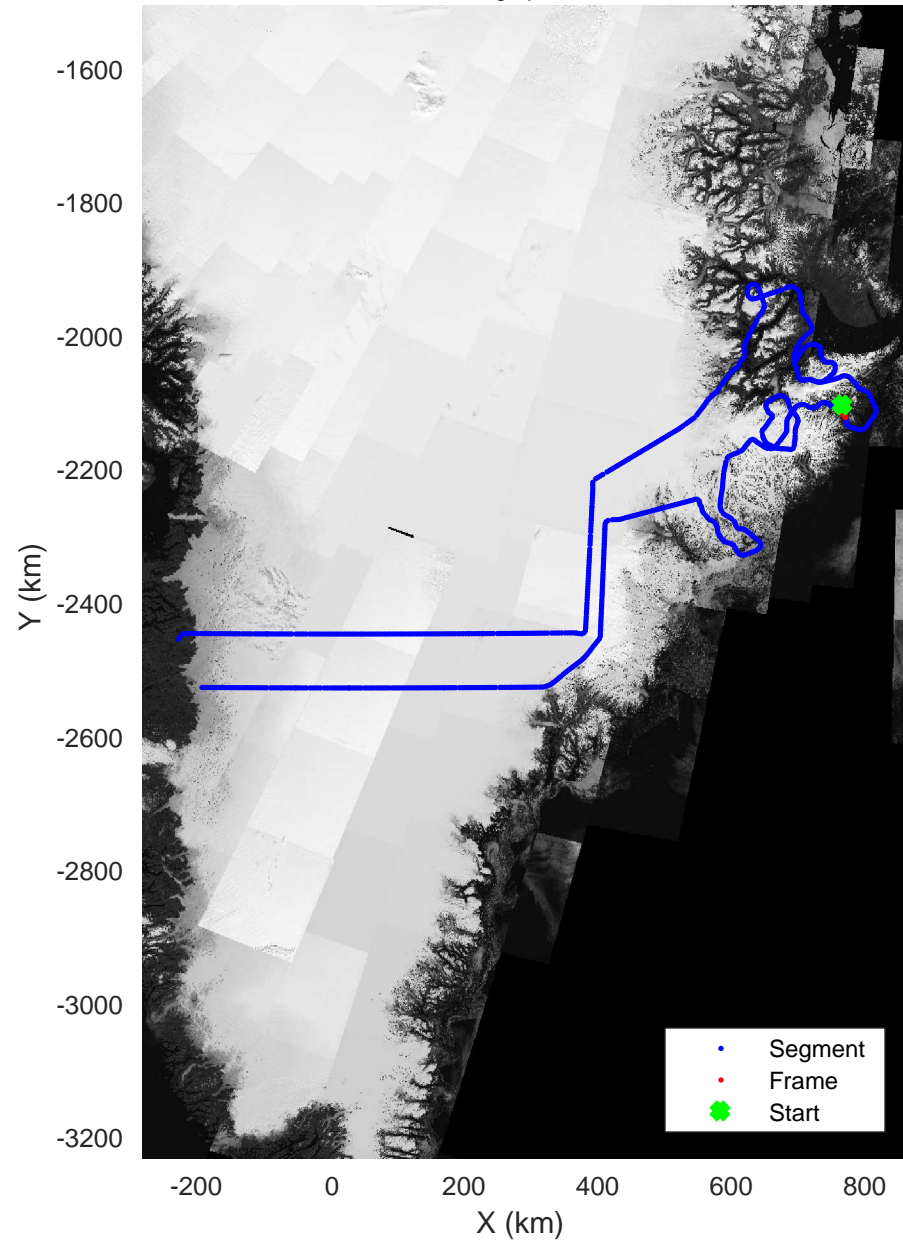
accum 2018\_Greenland\_P3: "Geikie 02" 20180421\_01\_085: 14:24:06.3 to 14:26:46.3 GPS






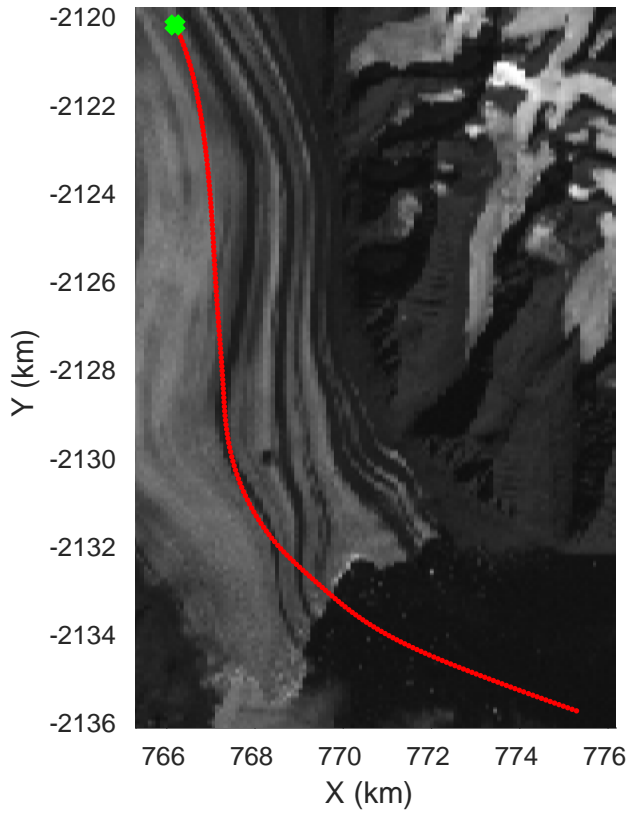
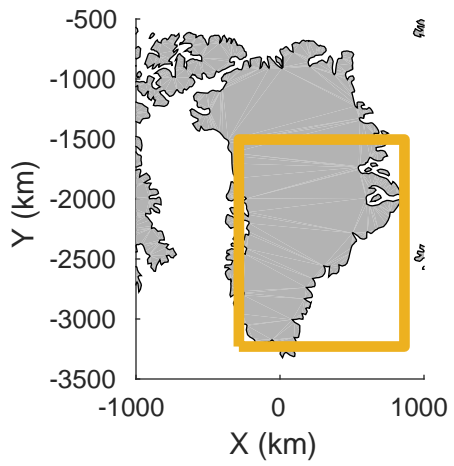


Geikie 02  
20180421\_01\_086  
Polar Stereograph 70N/-45E

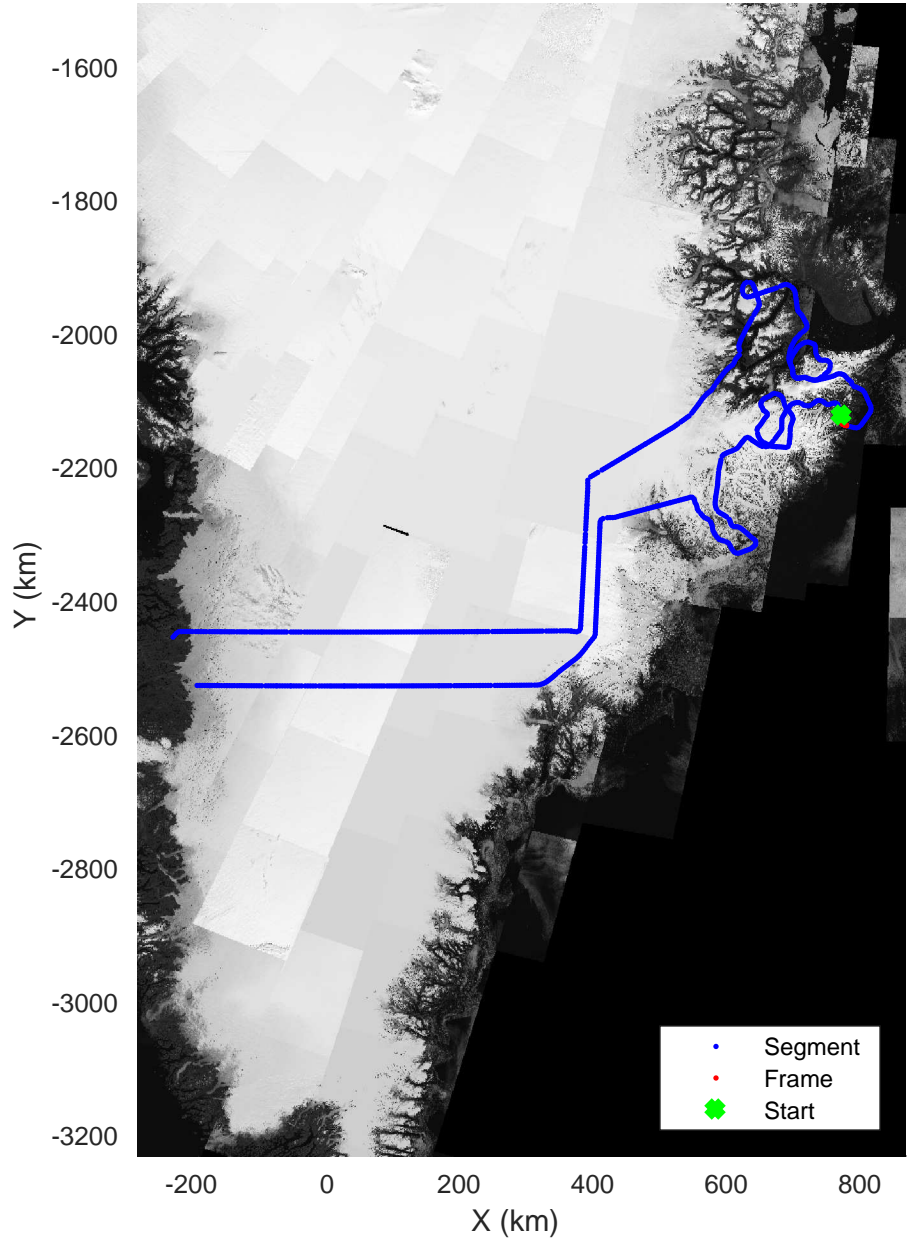


accum 2018\_Greenland\_P3: "Geikie 02" 20180421\_01\_086: 14:26:46.5 to 14:29:34.9 GPS







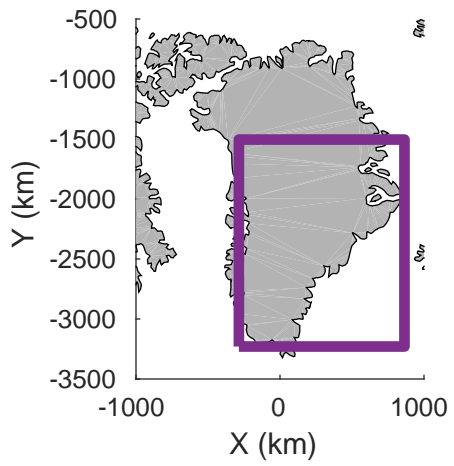
Geikie 02  
20180421\_01\_087  
Polar Stereograph 70N/-45E



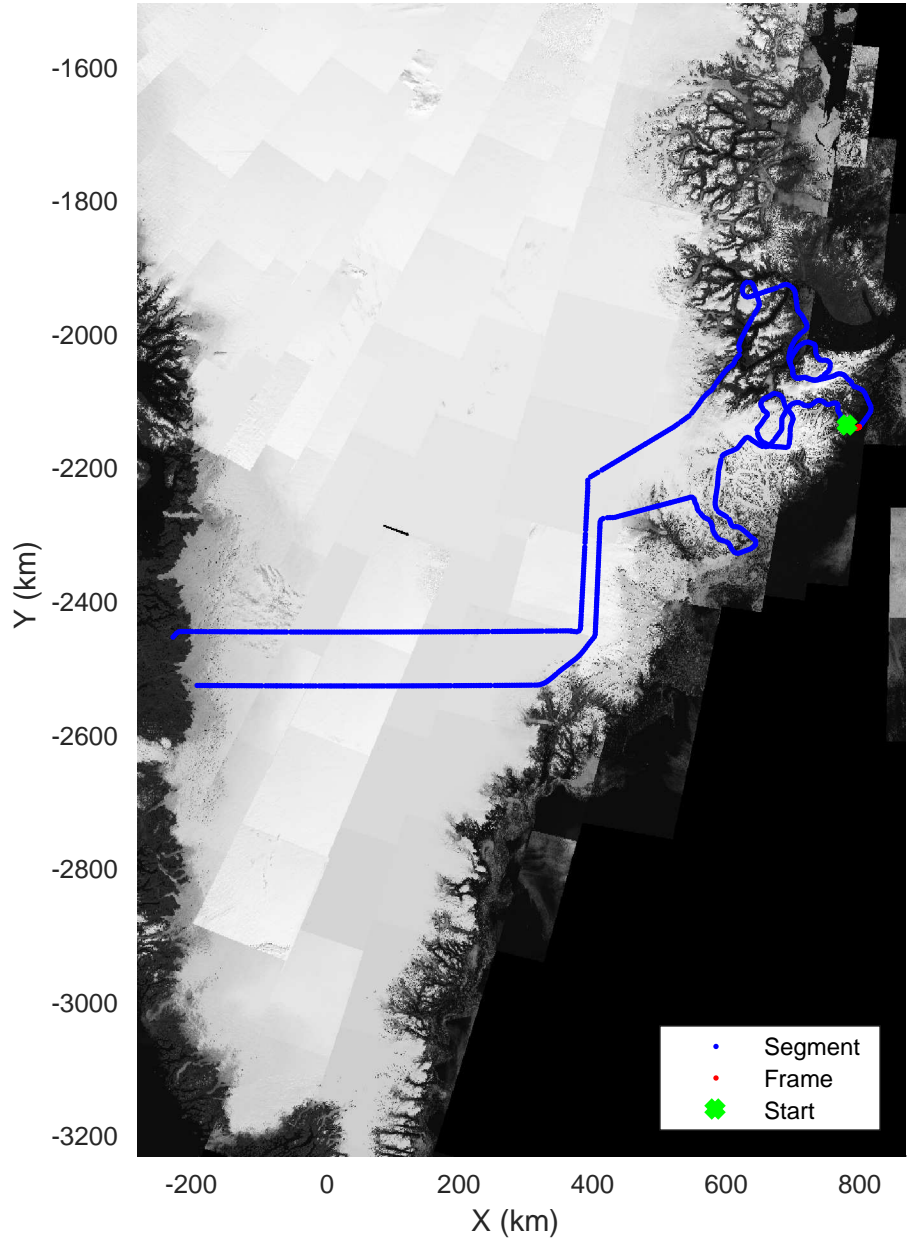
accum 2018\_Greenland\_P3: "Geikie 02" 20180421\_01\_087: 14:29:35.1 to 14:32:15.0 GPS






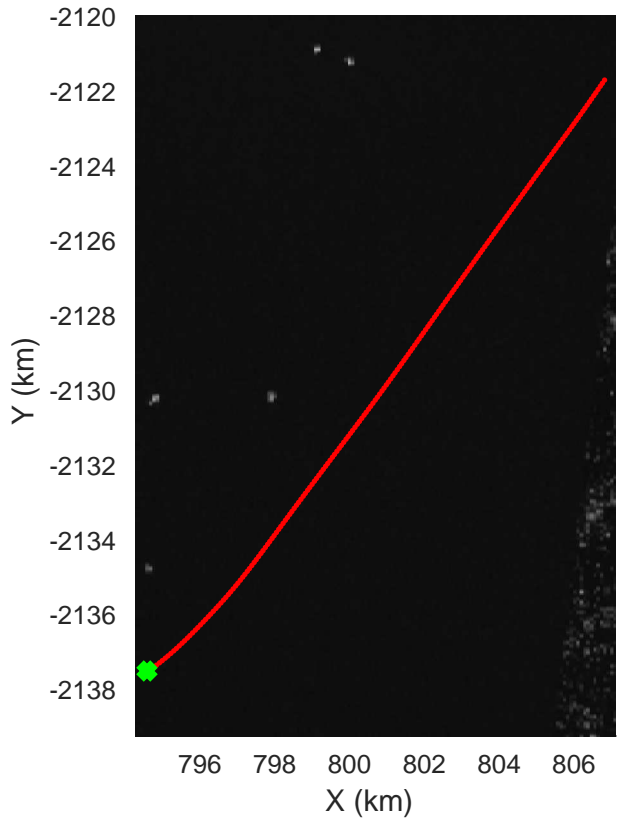
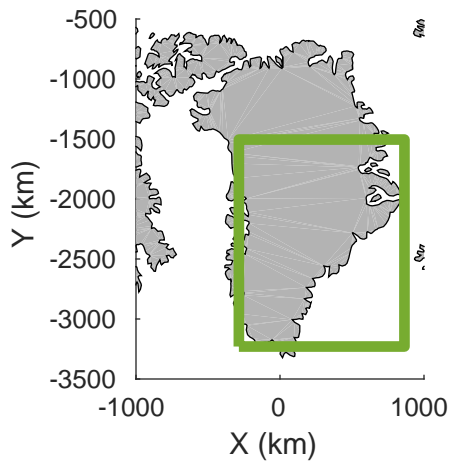


Geikie 02  
20180421\_01\_088  
Polar Stereograph 70N/-45E

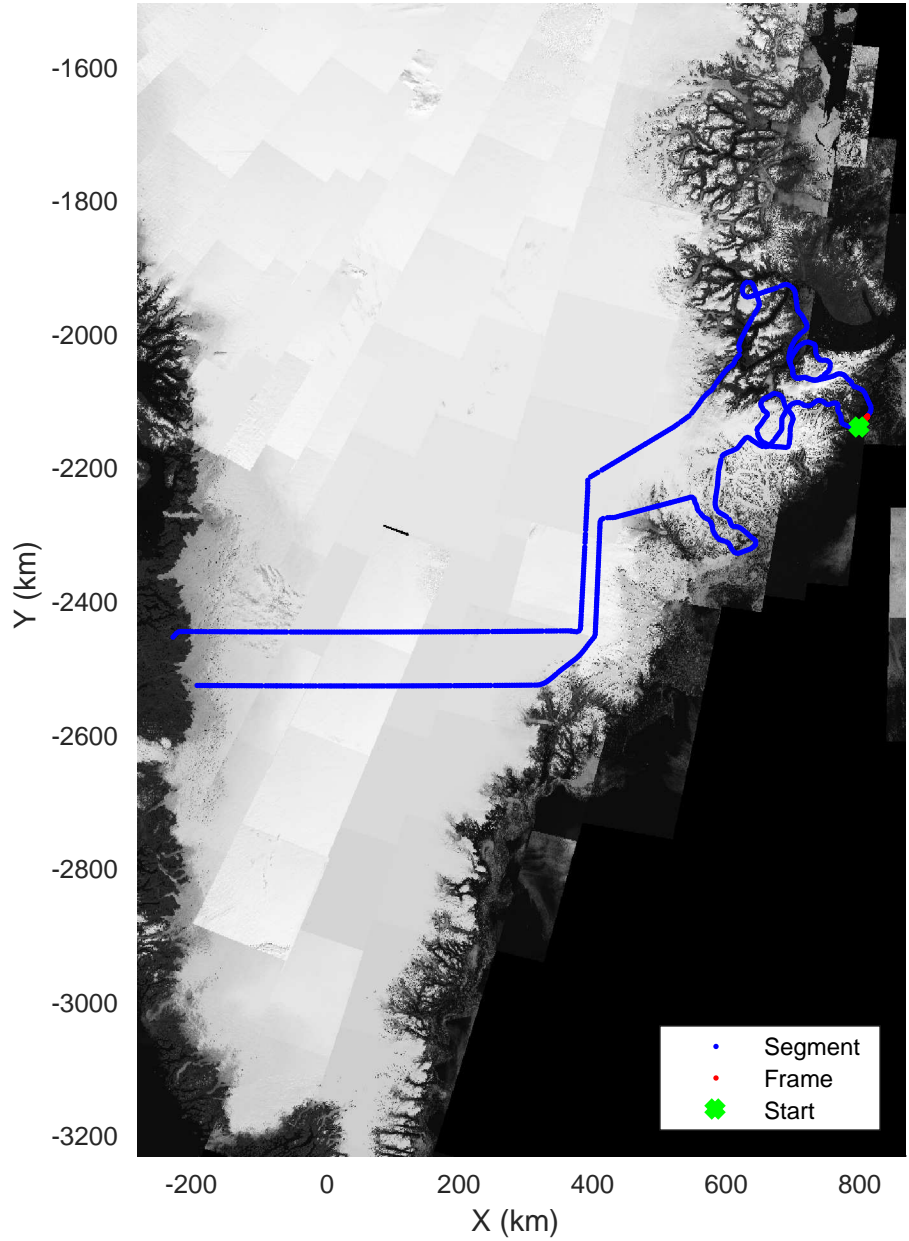


accum 2018\_Greenland\_P3: "Geikie 02" 20180421\_01\_088: 14:32:15.1 to 14:34:47.9 GPS







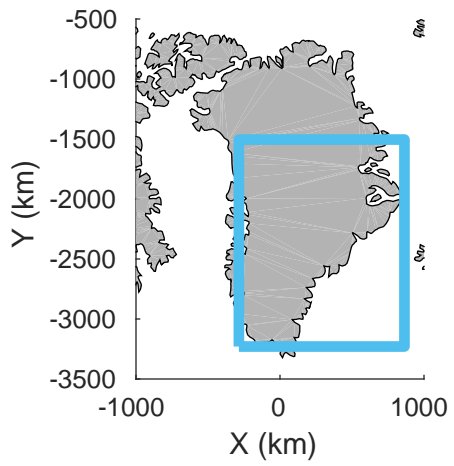
Geikie 02  
20180421\_01\_089  
Polar Stereograph 70N/-45E



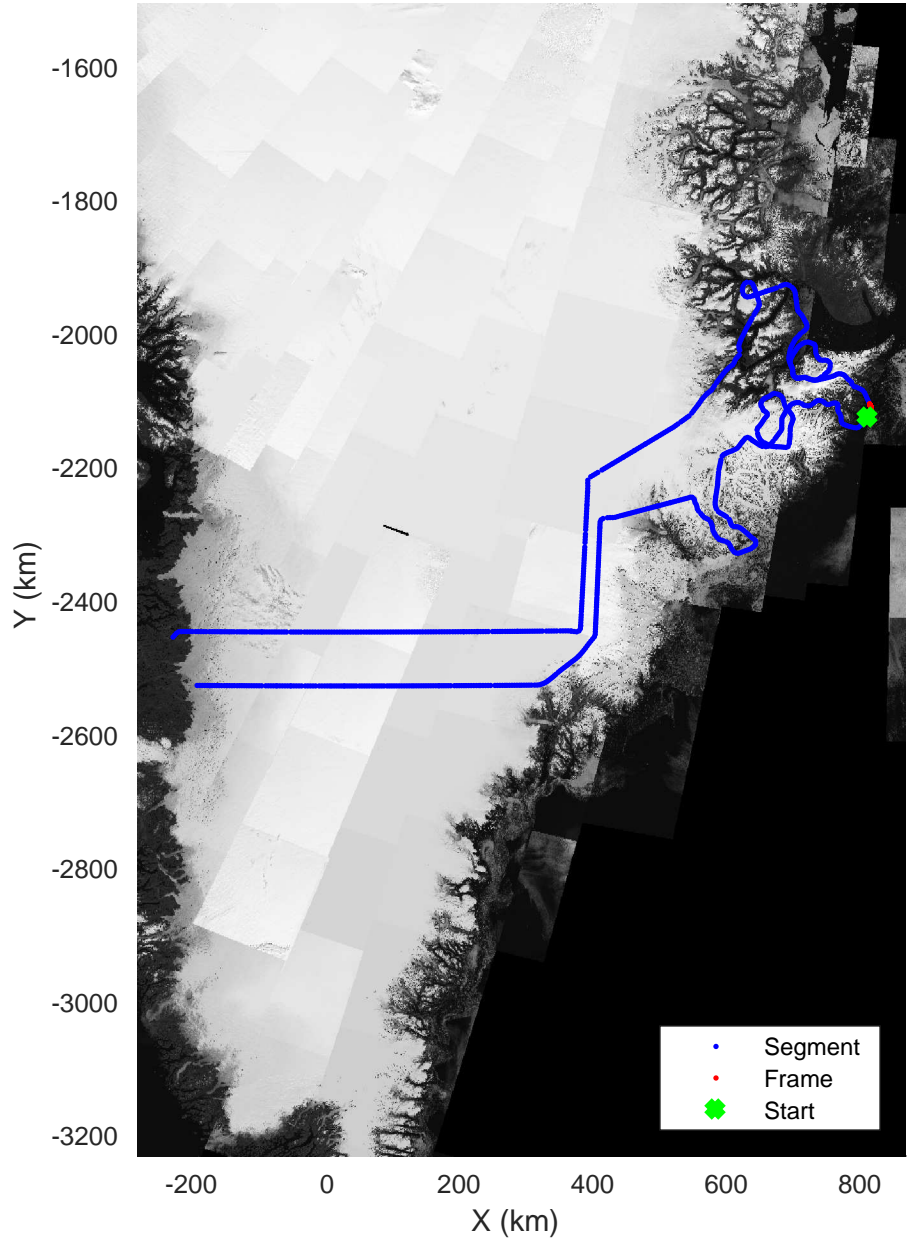
accum 2018\_Greenland\_P3: "Geikie 02" 20180421\_01\_089: 14:34:48.0 to 14:37:21.3 GPS






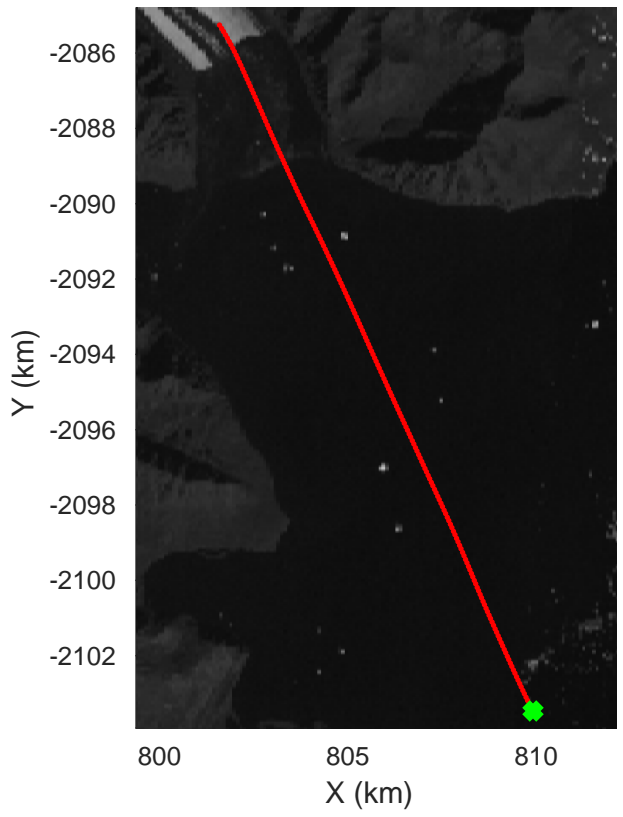
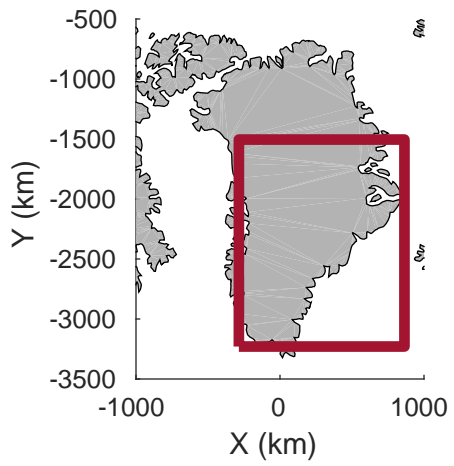


Geikie 02  
20180421\_01\_090  
Polar Stereograph 70N/-45E

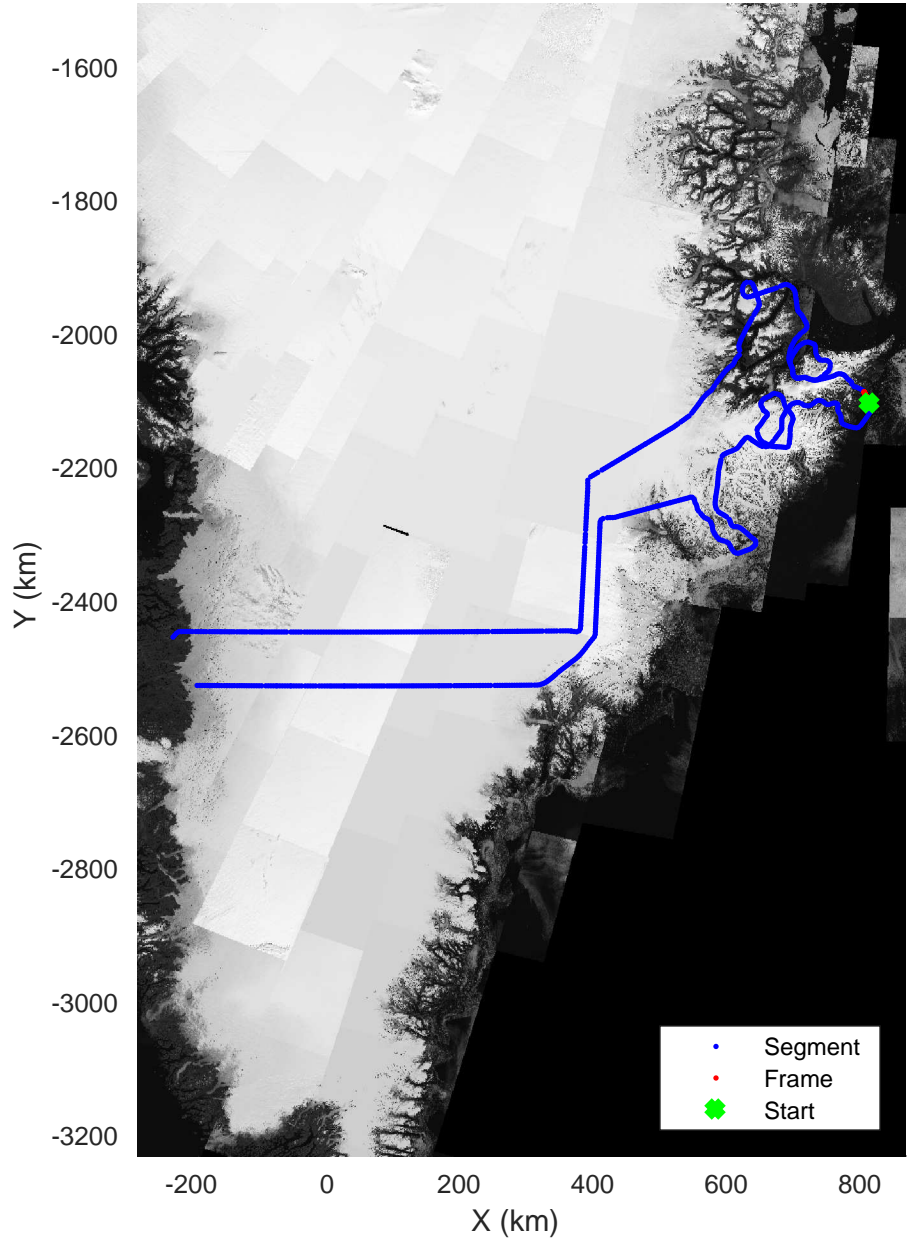


accum 2018\_Greenland\_P3: "Geikie 02" 20180421\_01\_090: 14:37:21.3 to 14:39:52.1 GPS






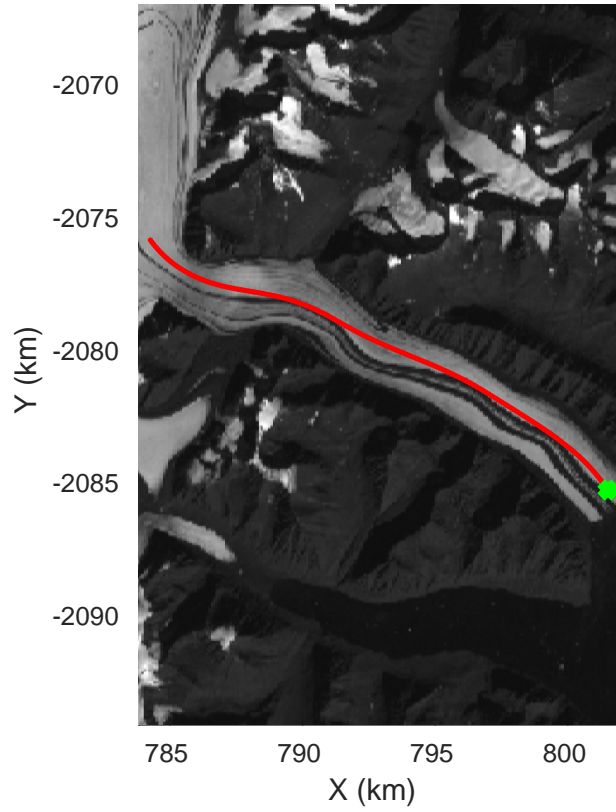
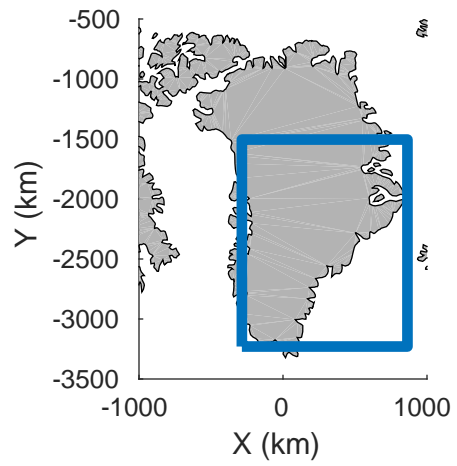
Geikie 02  
20180421\_01\_091  
Polar Stereograph 70N/-45E



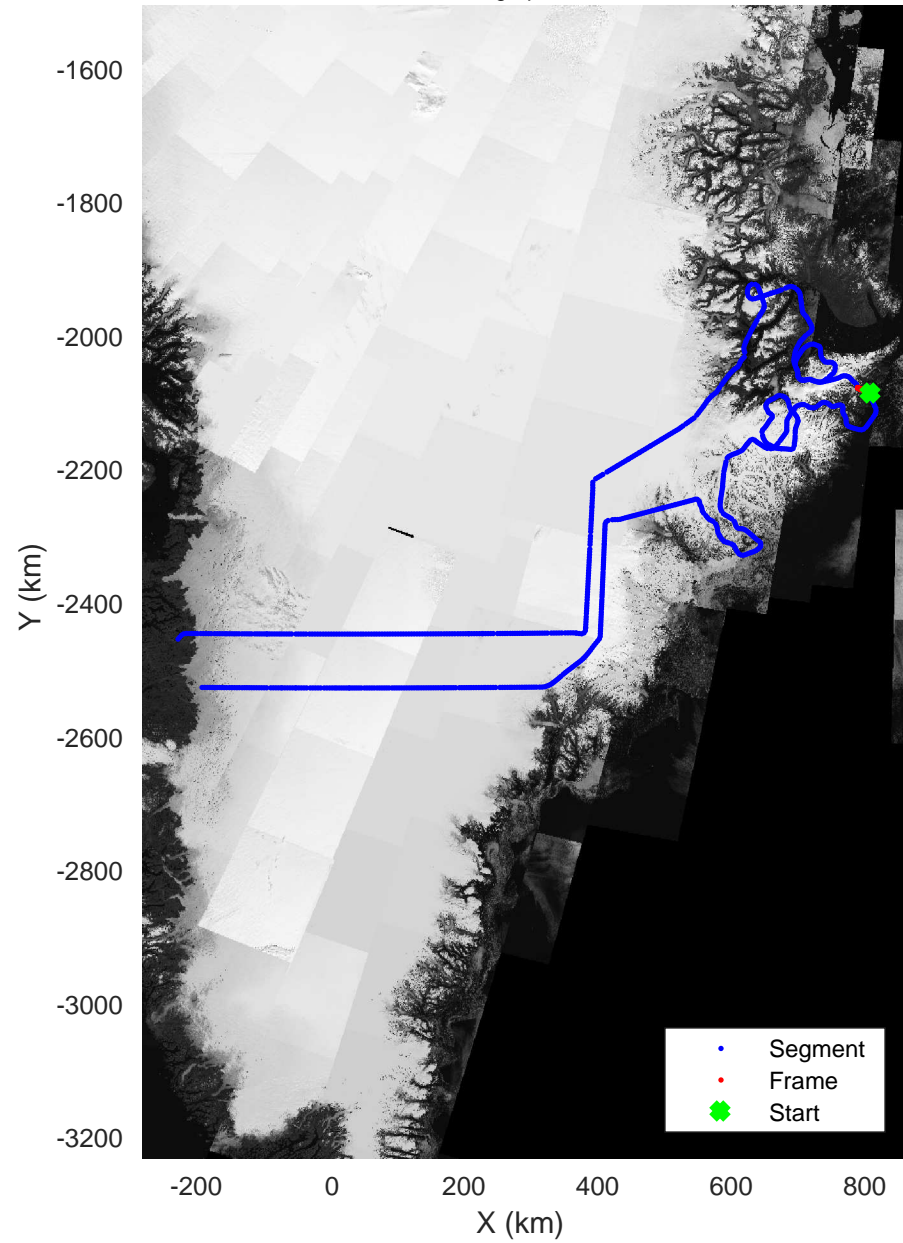
accum 2018\_Greenland\_P3: "Geikie 02" 20180421\_01\_091: 14:39:52.3 to 14:42:23.6 GPS






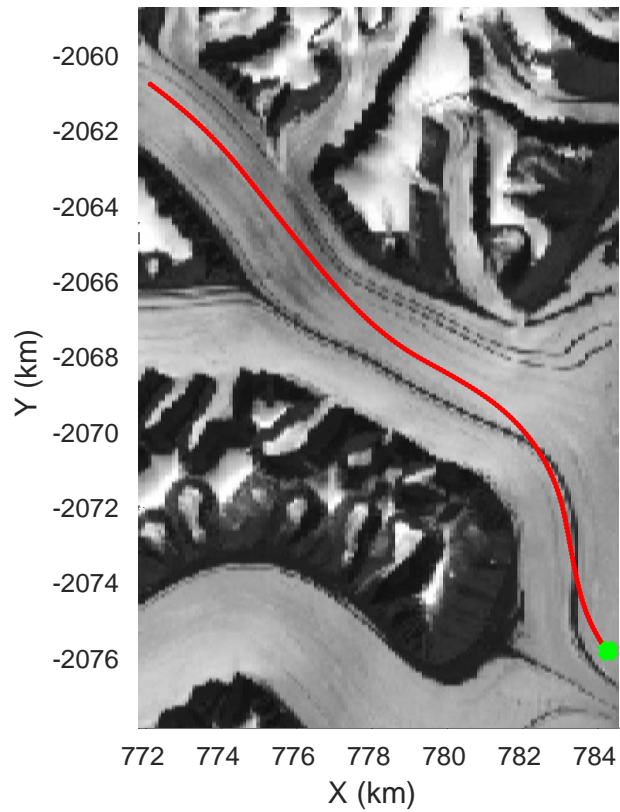
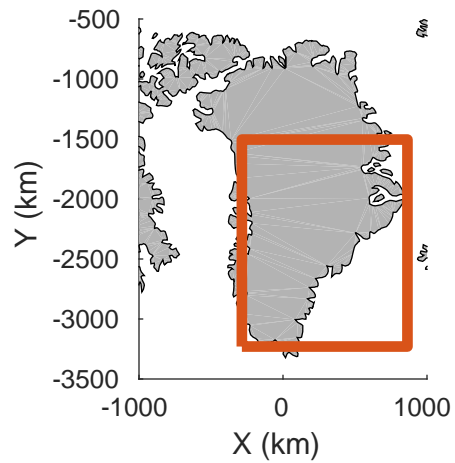


Geikie 02  
20180421\_01\_092  
Polar Stereograph 70N/-45E

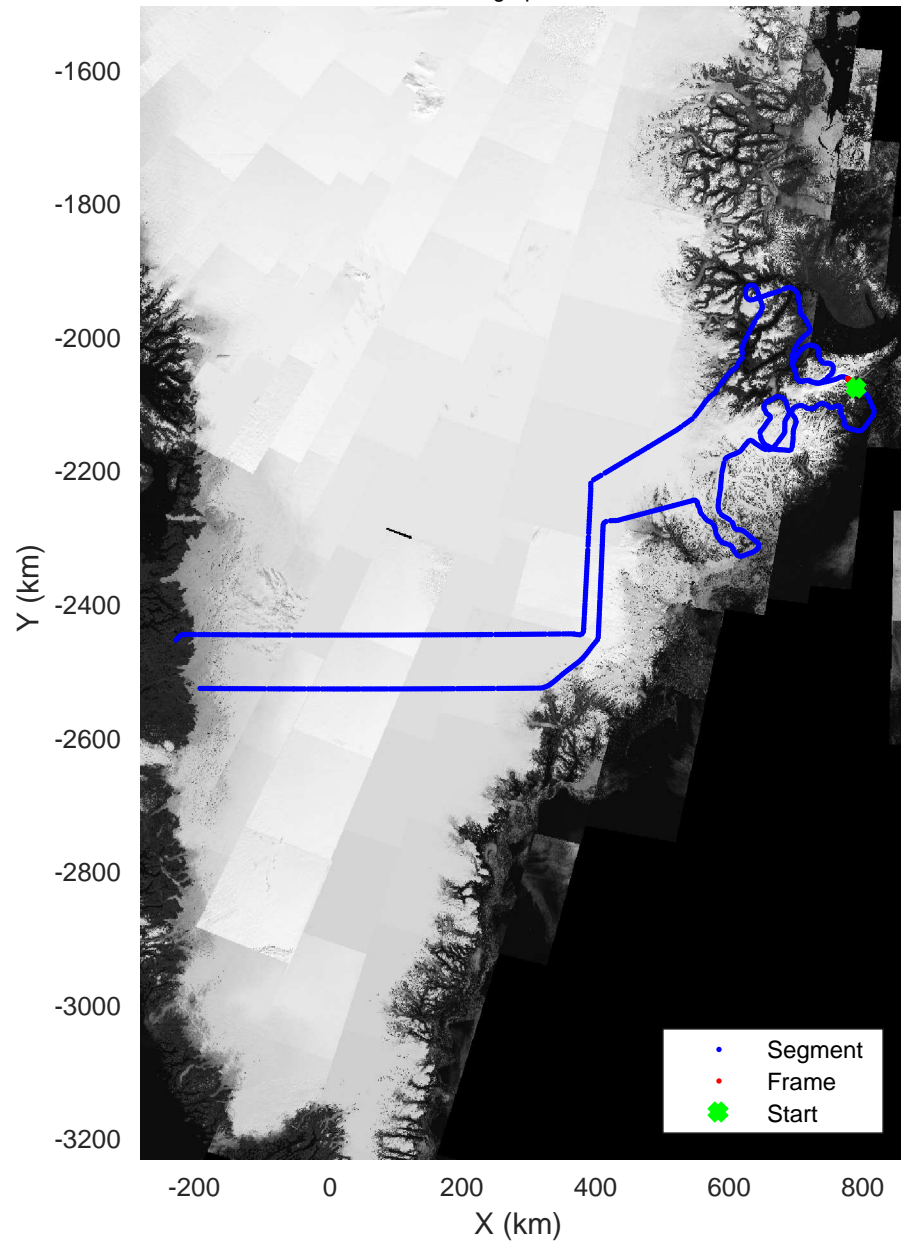


accum 2018\_Greenland\_P3: "Geikie 02" 20180421\_01\_092: 14:42:23.7 to 14:44:56.4 GPS






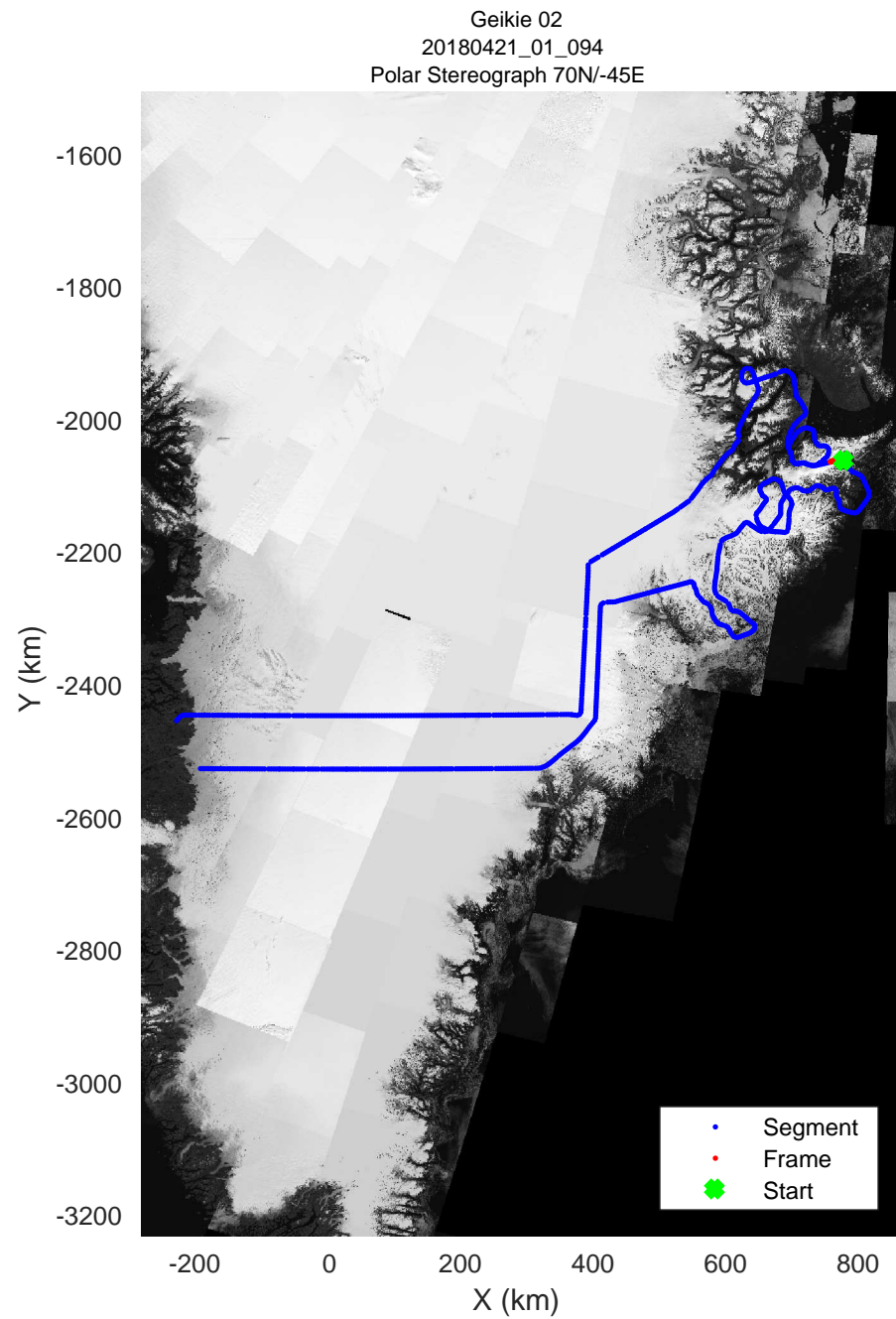
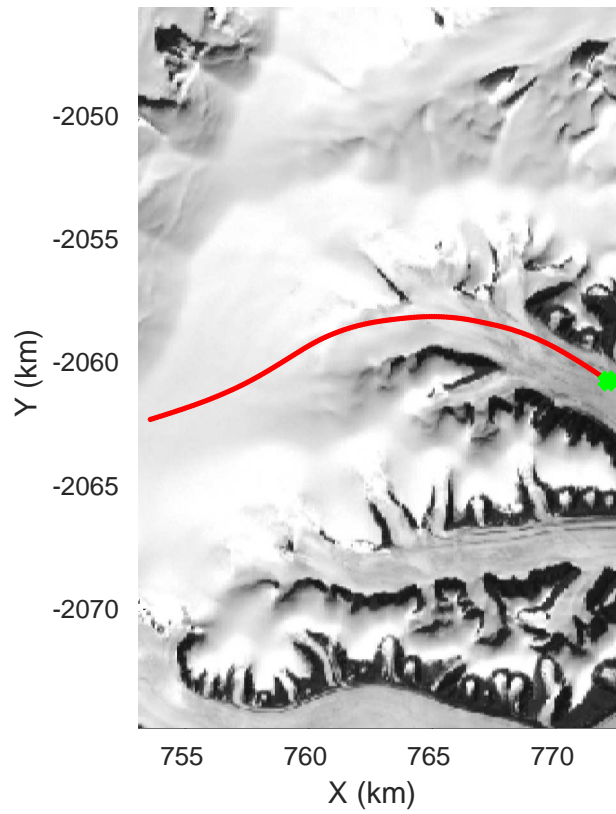
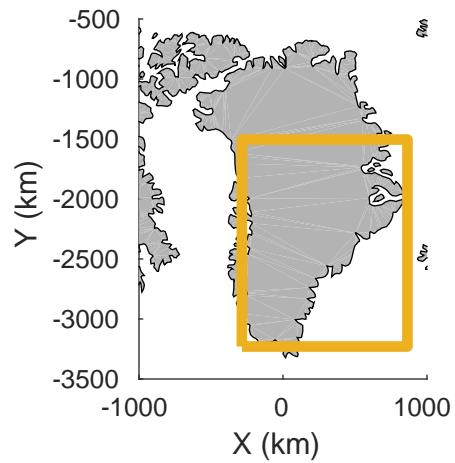
Geikie 02  
20180421\_01\_093  
Polar Stereograph 70N/-45E




accum 2018\_Greenland\_P3: "Geikie 02" 20180421\_01\_093: 14:44:56.5 to 14:47:35.8 GPS

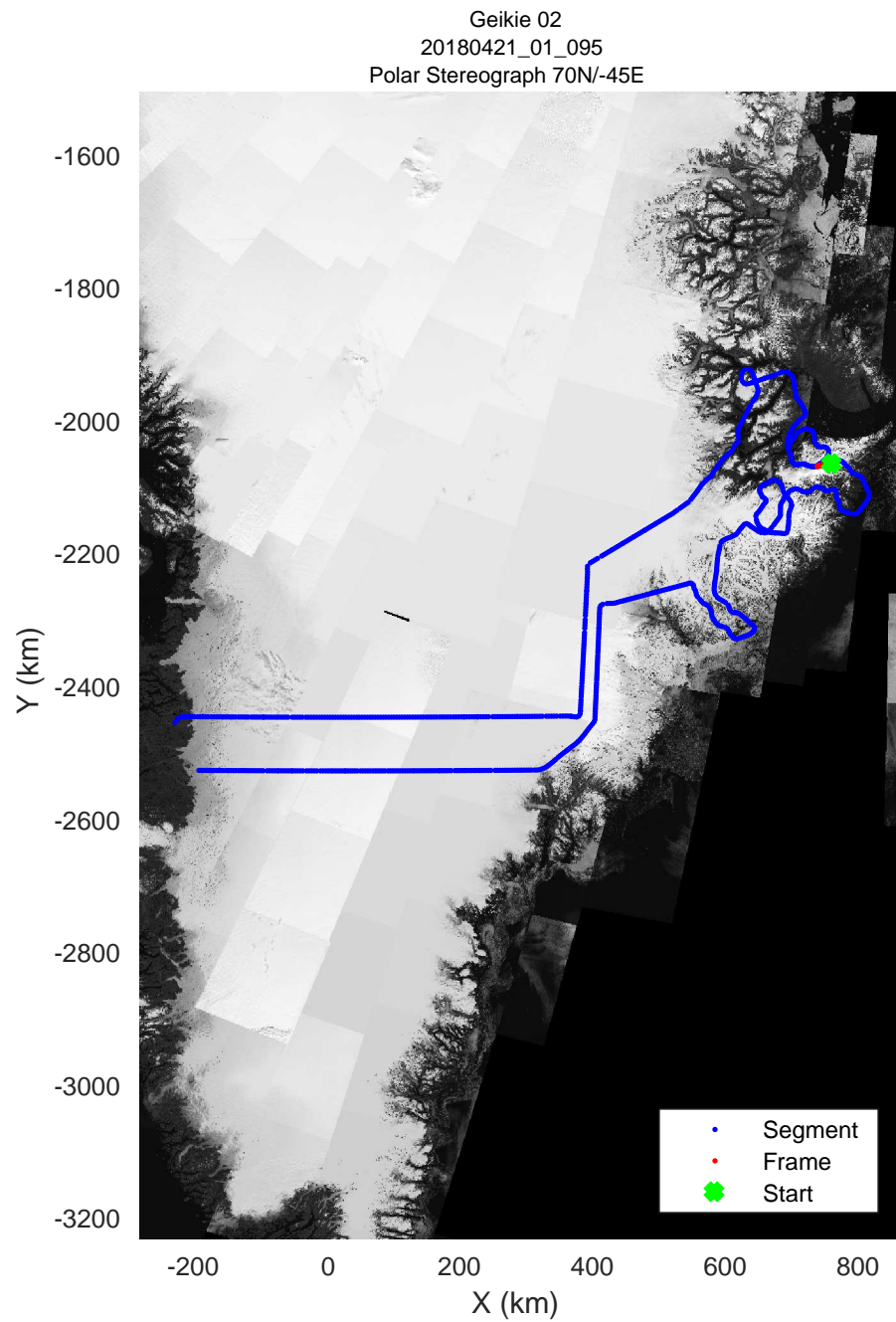
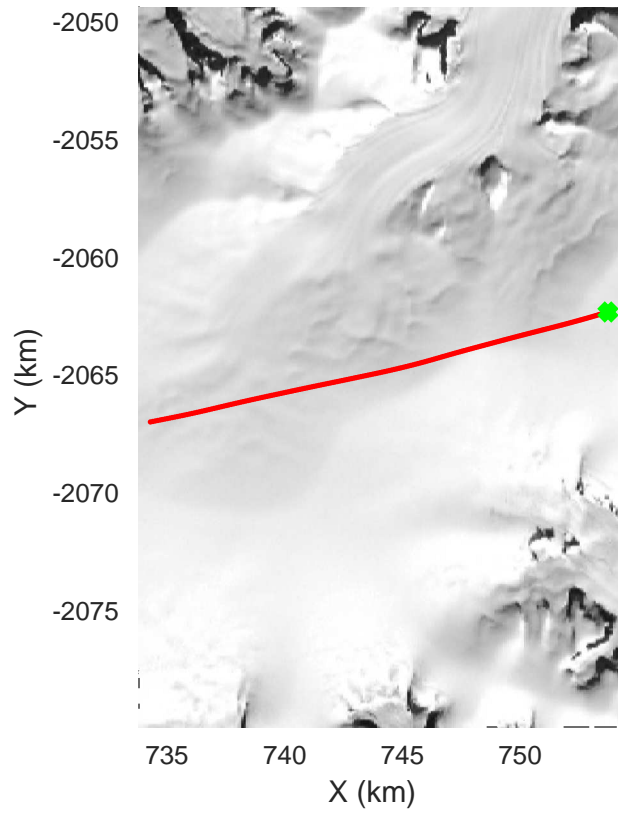
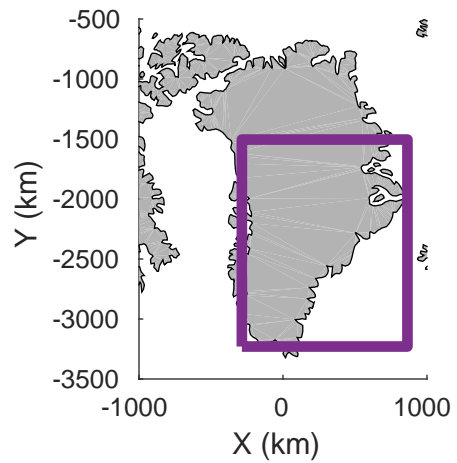







accum 2018\_Greenland\_P3: "Geikie 02" 20180421\_01\_094: 14:47:36.0 to 14:50:17.6 GPS

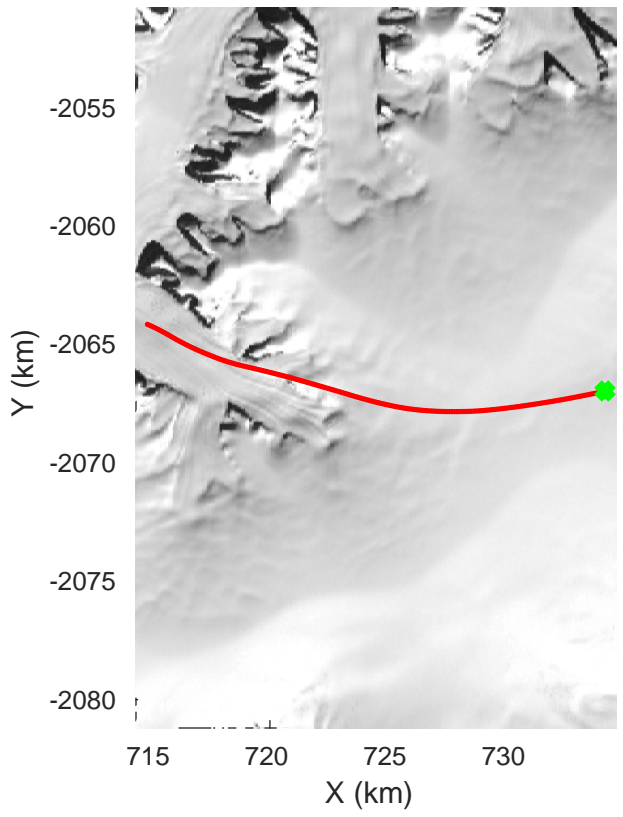
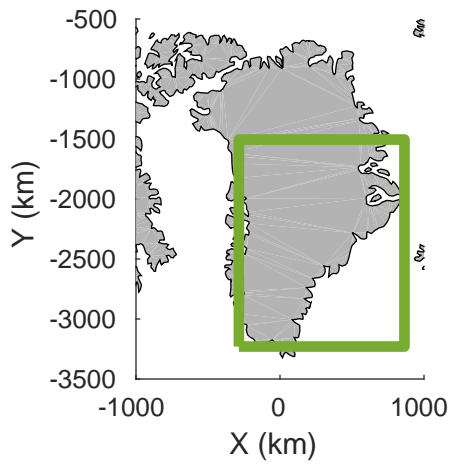




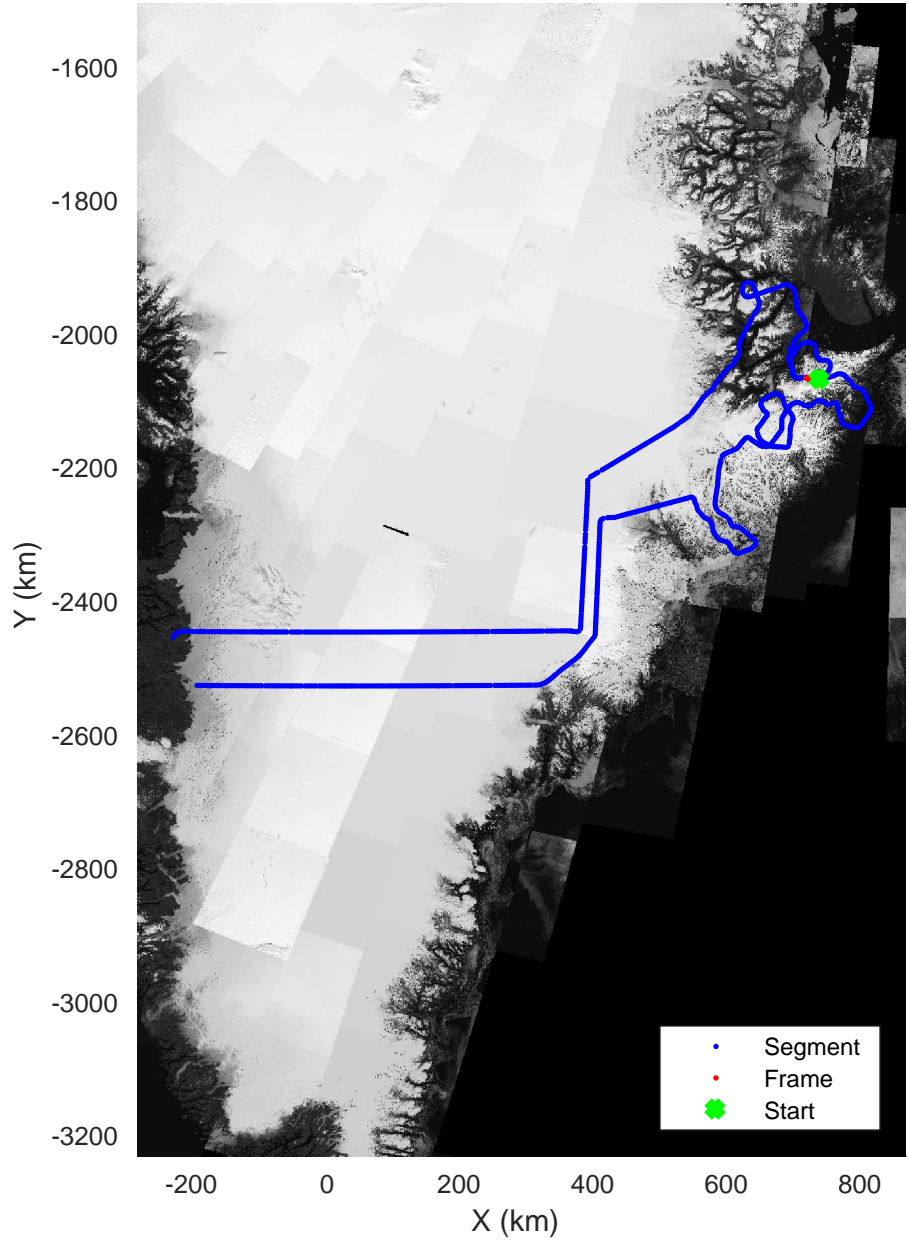
accum 2018\_Greenland\_P3: "Geikie 02" 20180421\_01\_095: 14:50:17.7 to 14:52:39.2 GPS






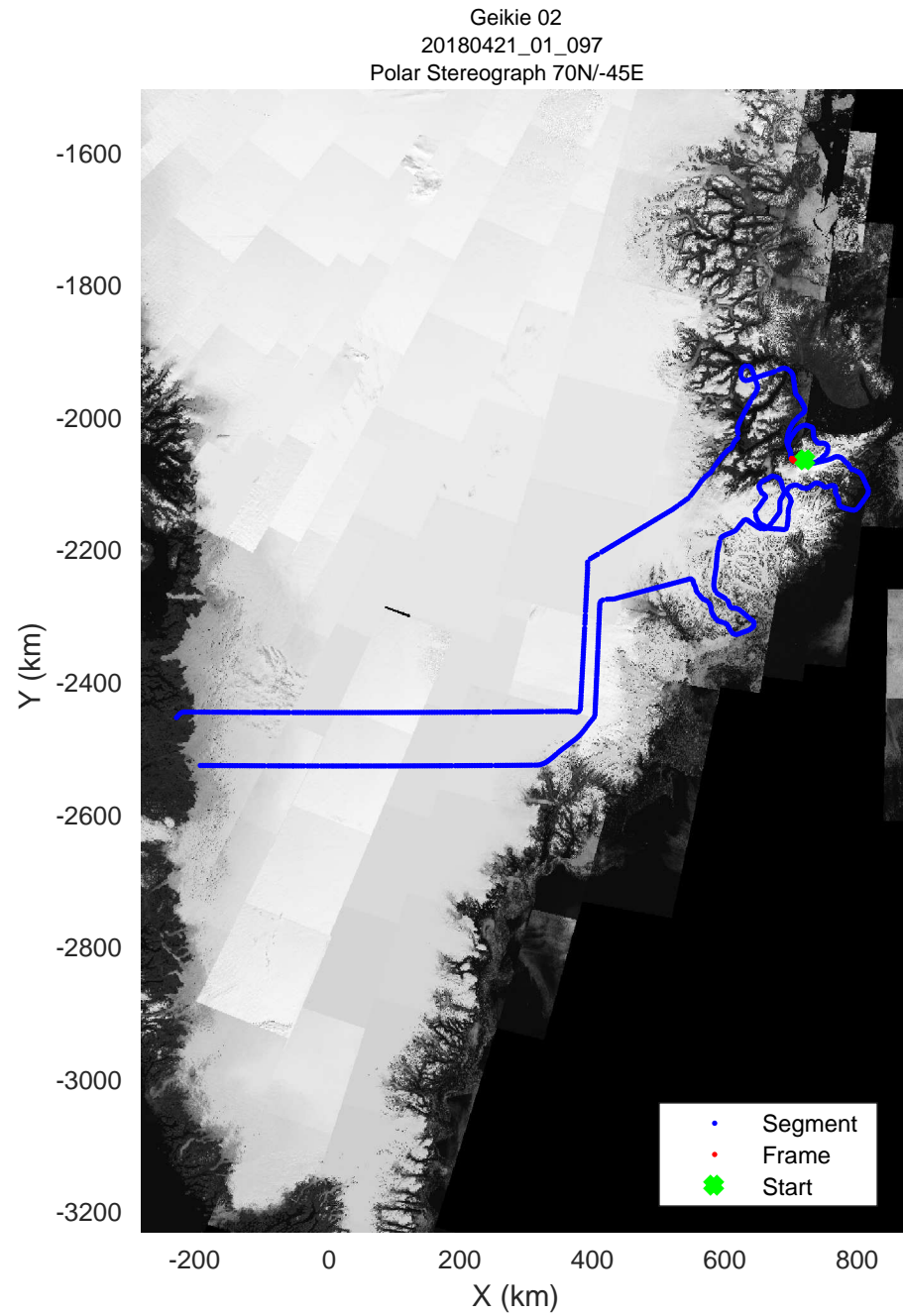

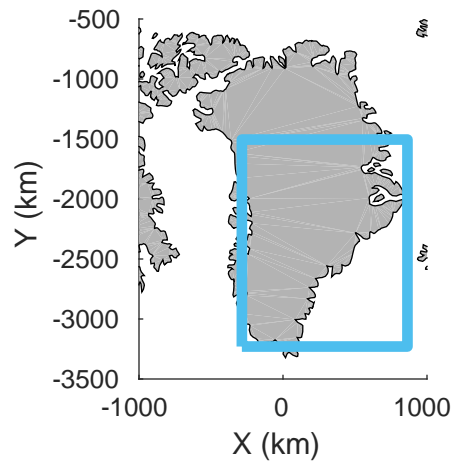


Geikie 02  
20180421\_01\_096  
Polar Stereograph 70N/-45E




accum 2018\_Greenland\_P3: "Geikie 02" 20180421\_01\_096: 14:52:39.4 to 14:55:08.9 GPS


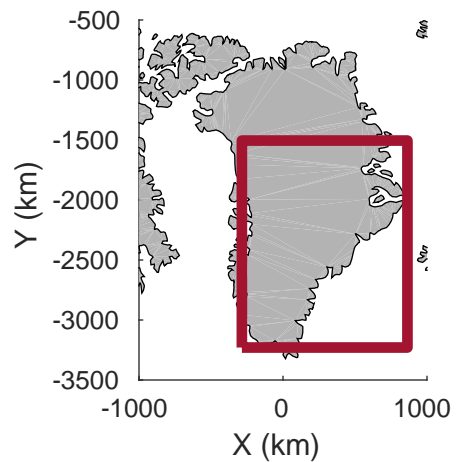




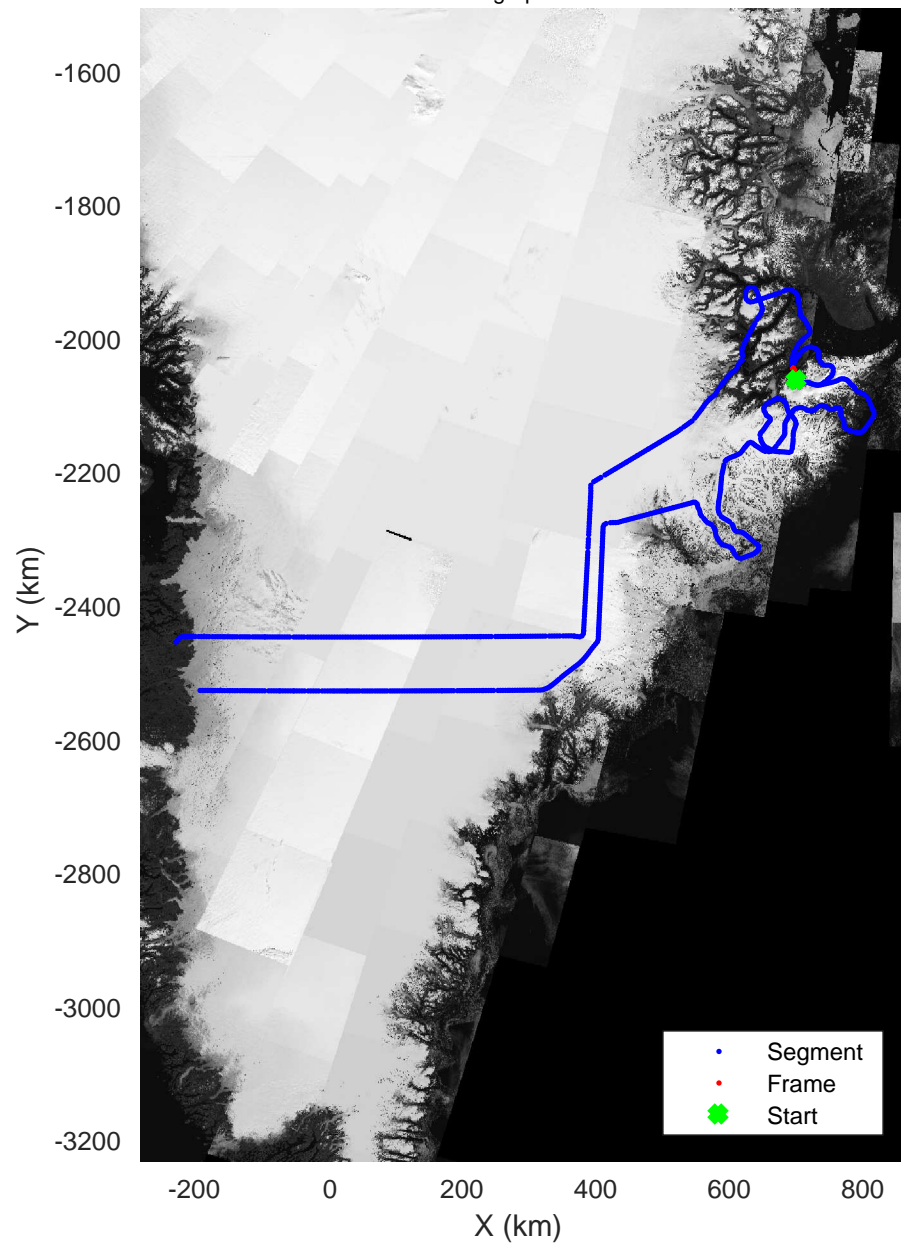
accum 2018\_Greenland\_P3: "Geikie 02" 20180421\_01\_097: 14:55:09.0 to 14:57:53.5 GPS







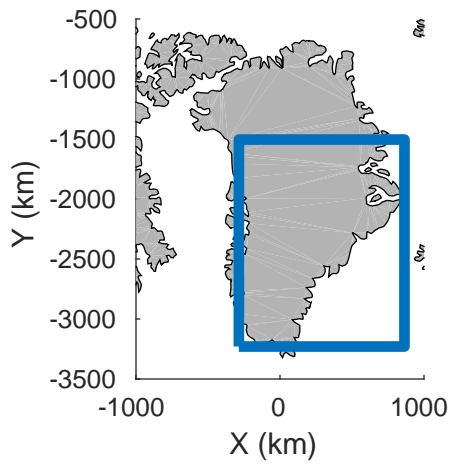


Geikie 02  
20180421\_01\_098  
Polar Stereograph 70N/-45E

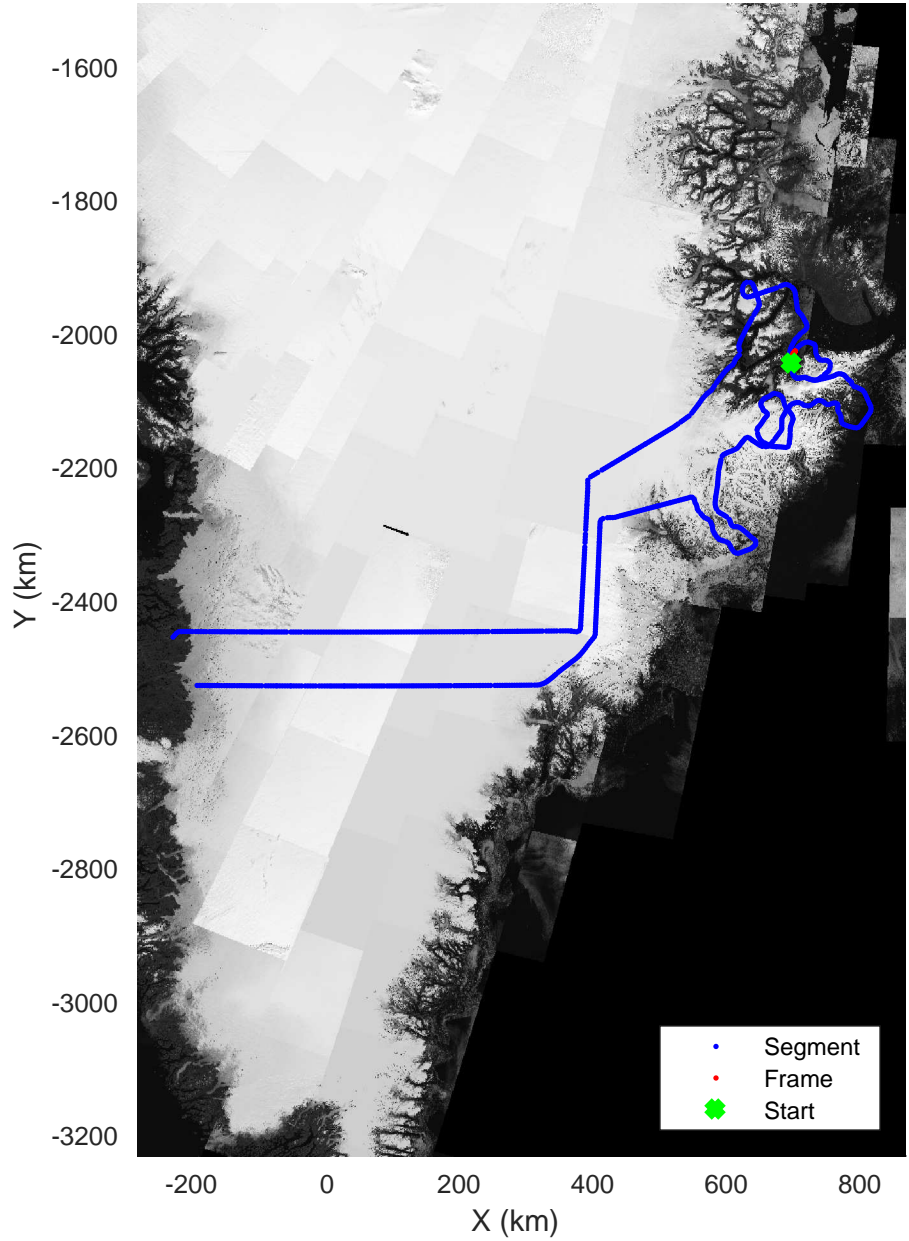


accum 2018\_Greenland\_P3: "Geikie 02" 20180421\_01\_098: 14:57:53.6 to 15:00:34.1 GPS






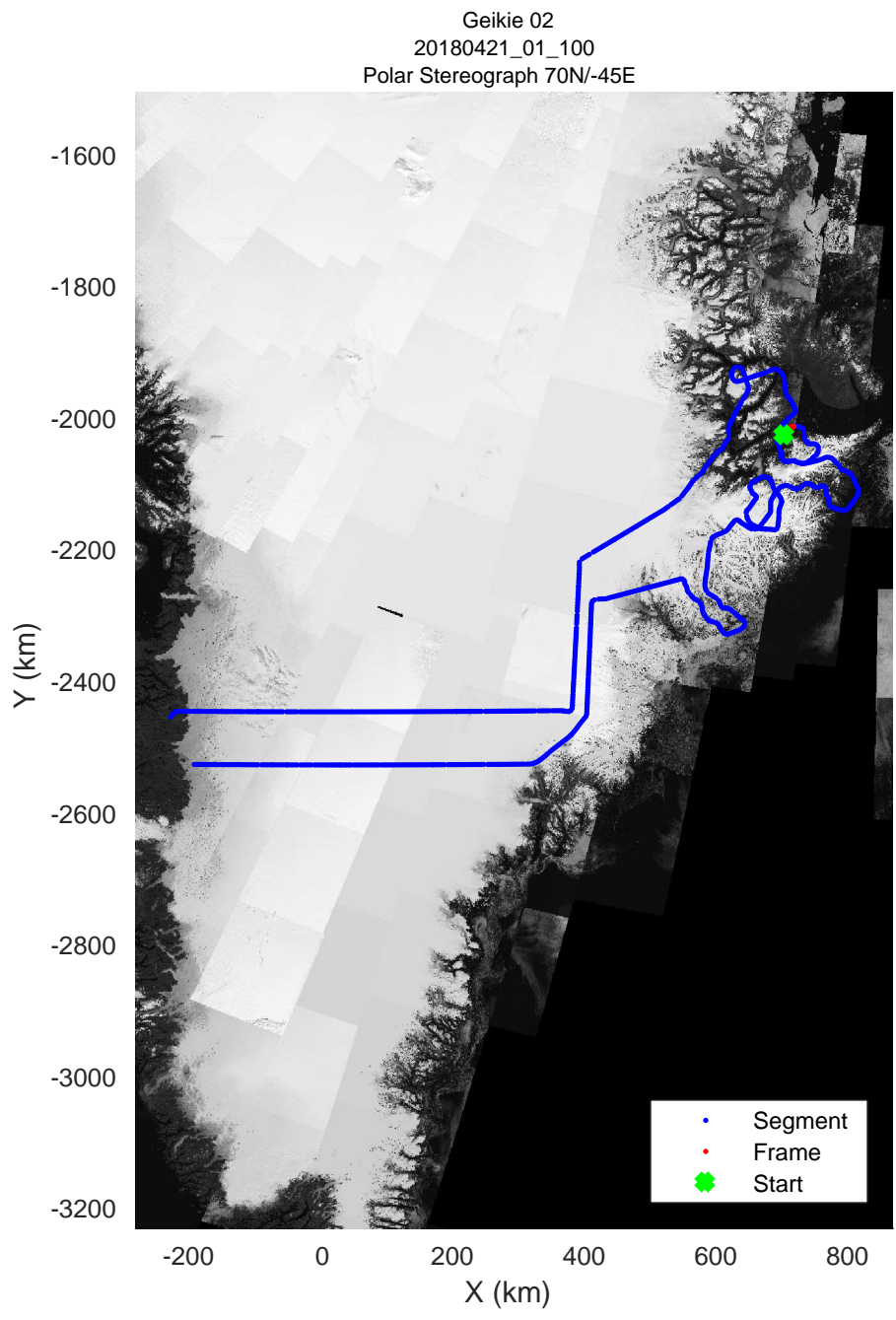

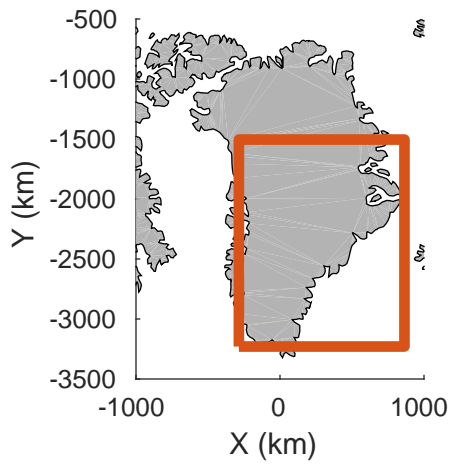
Geikie 02  
 20180421\_01\_099  
 Polar Stereograph 70N/-45E




accum 2018\_Greenland\_P3: "Geikie 02" 20180421\_01\_099: 15:00:34.2 to 15:03:16.1 GPS

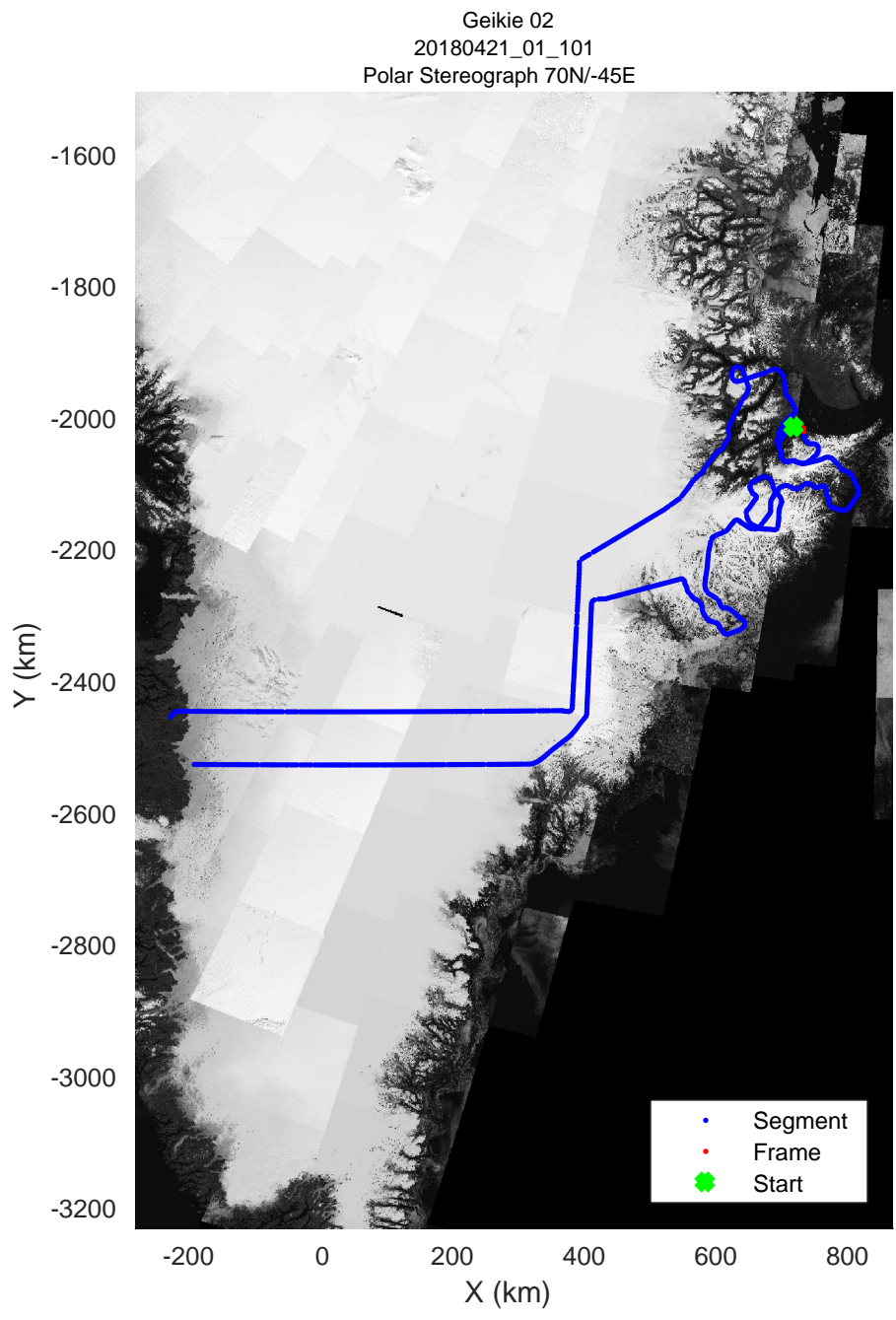

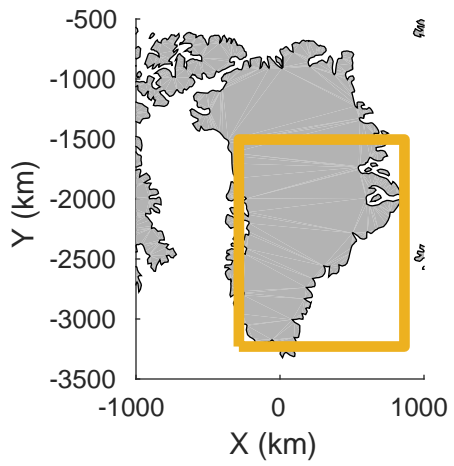







accum 2018\_Greenland\_P3: "Geikie 02" 20180421\_01\_100: 15:03:16.2 to 15:05:54.8 GPS

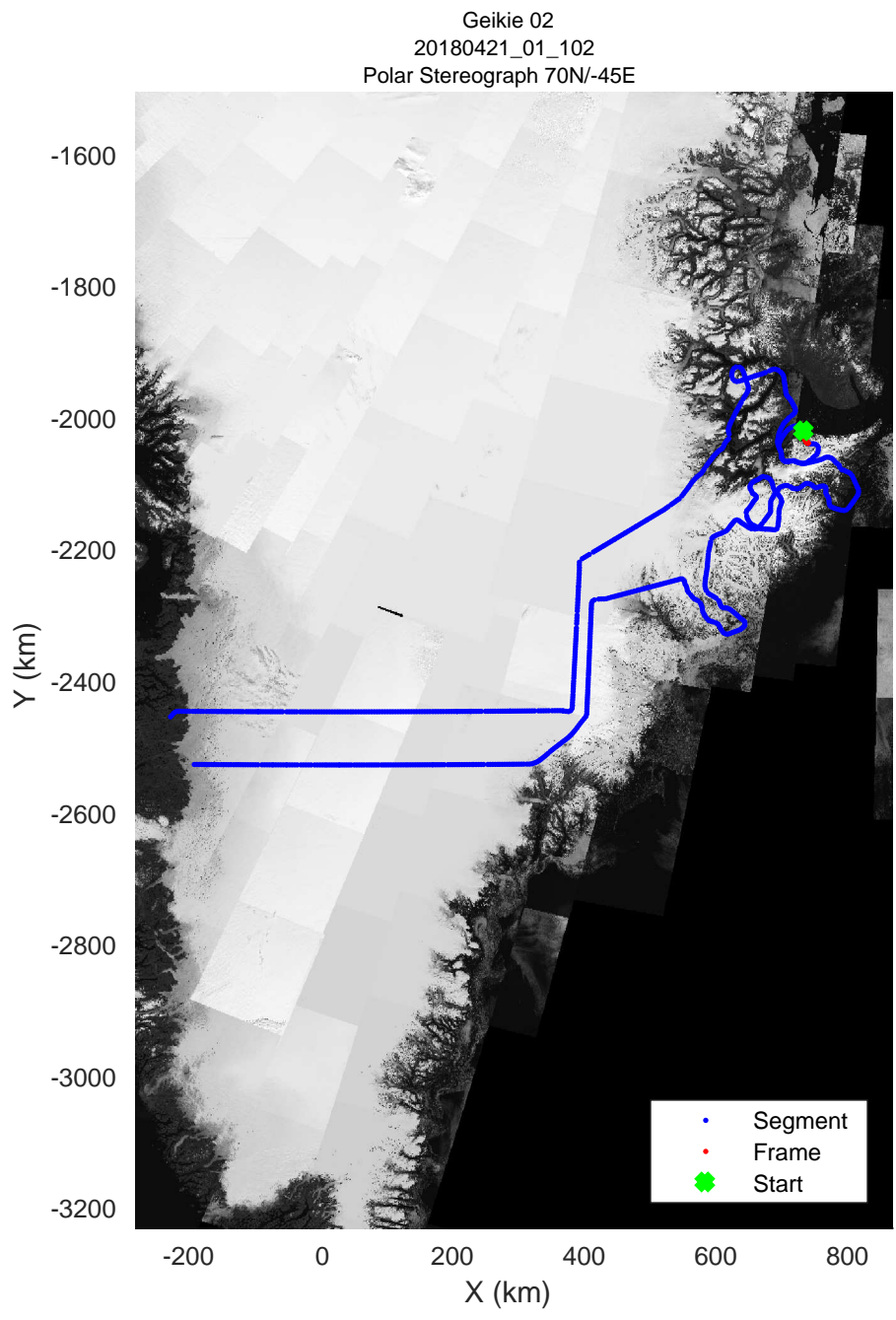

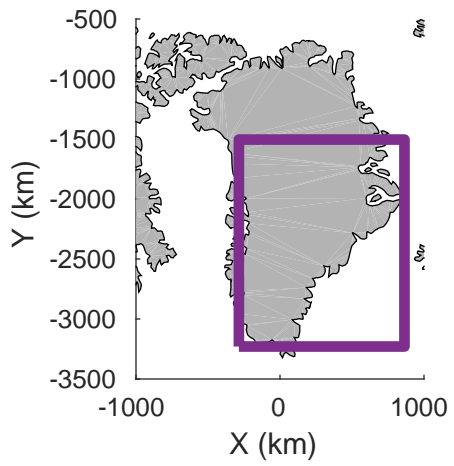





accum 2018\_Greenland\_P3: "Geikie 02" 20180421\_01\_101: 15:05:54.9 to 15:08:42.8 GPS

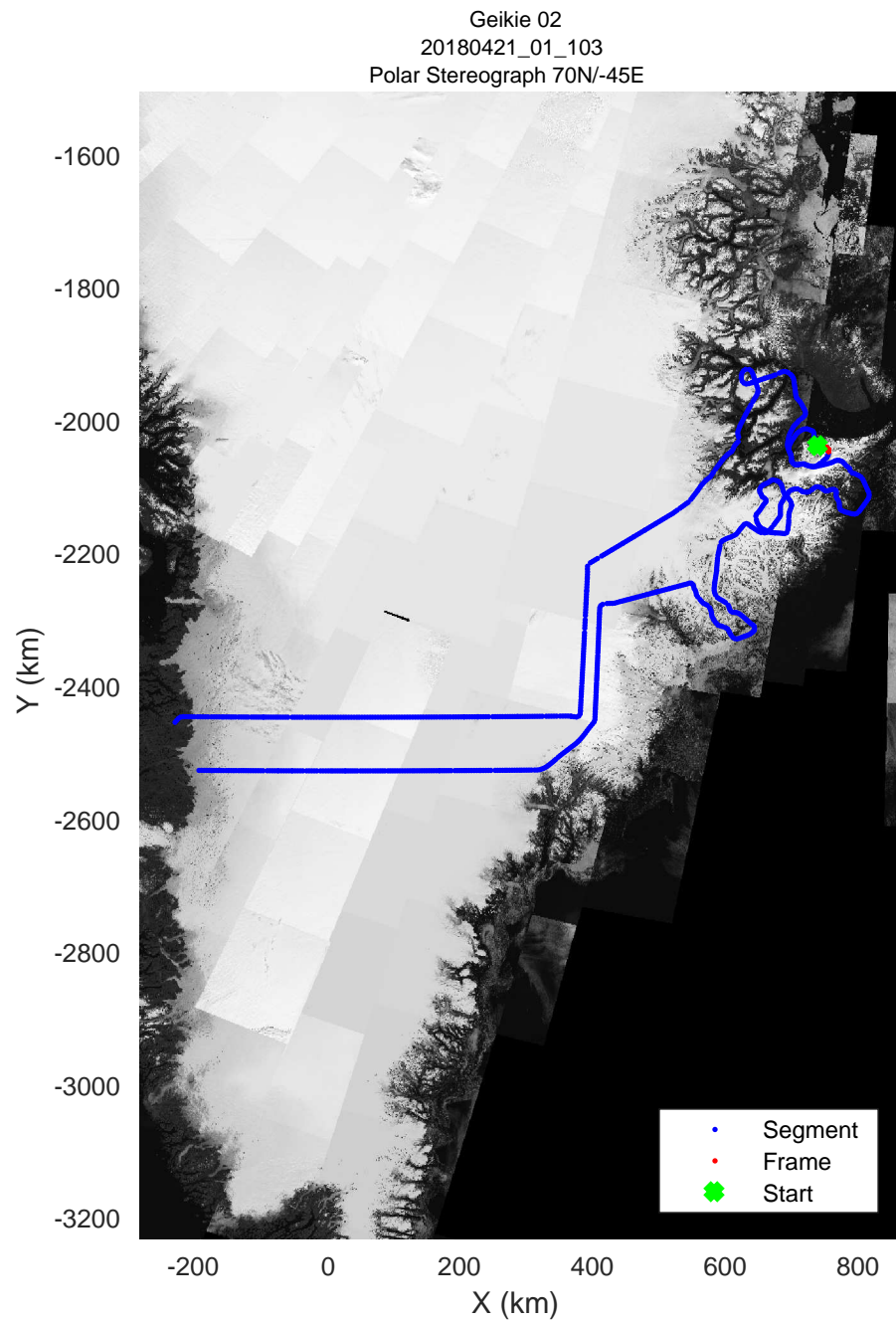
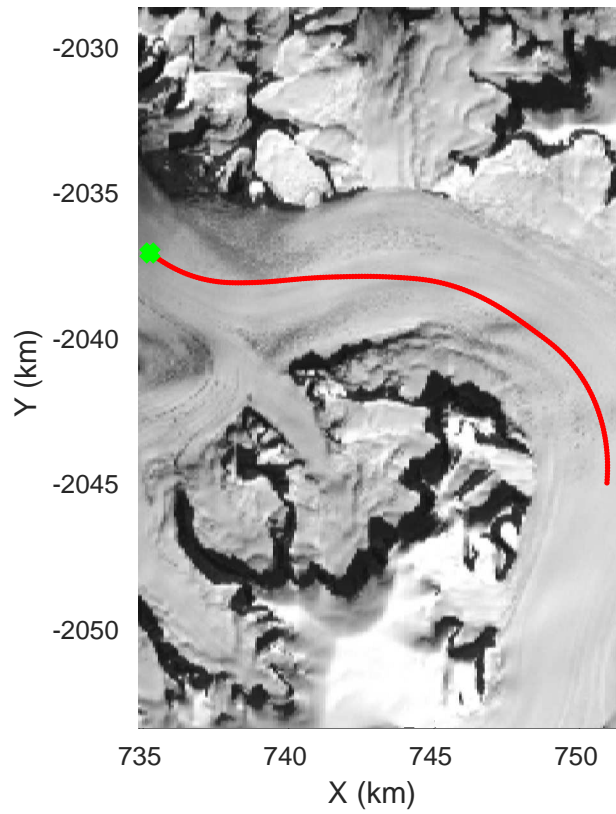
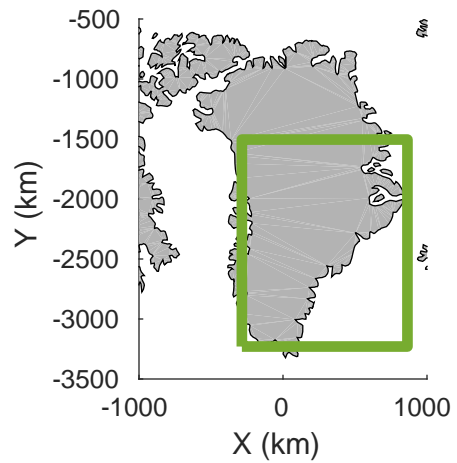







accum 2018\_Greenland\_P3: "Geikie 02" 20180421\_01\_102: 15:08:42.9 to 15:11:23.7 GPS


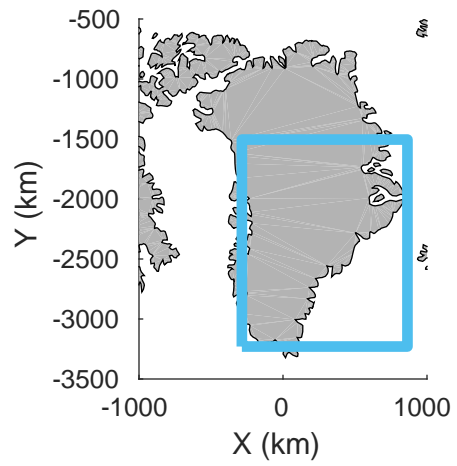




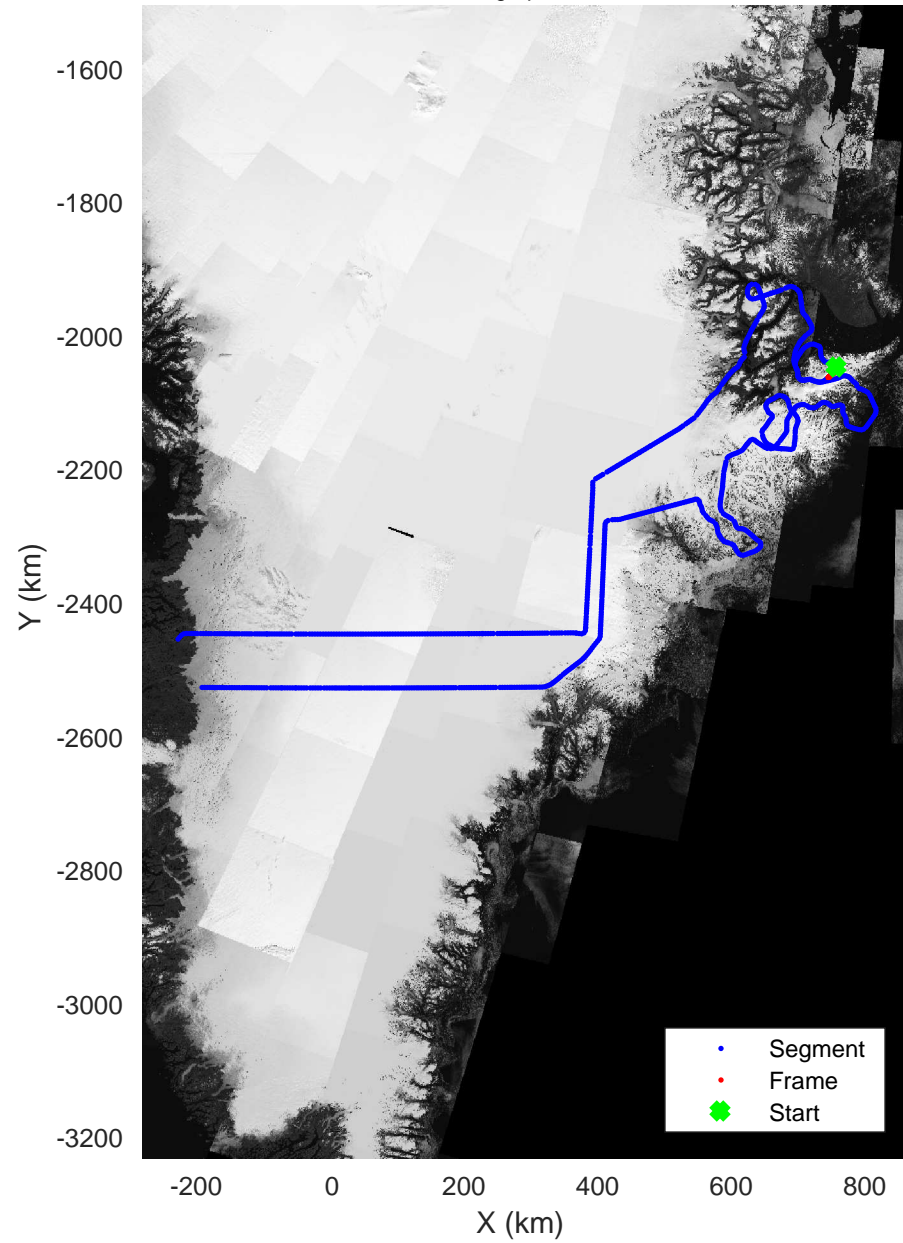
accum 2018\_Greenland\_P3: "Geikie 02" 20180421\_01\_103: 15:11:23.8 to 15:14:01.5 GPS






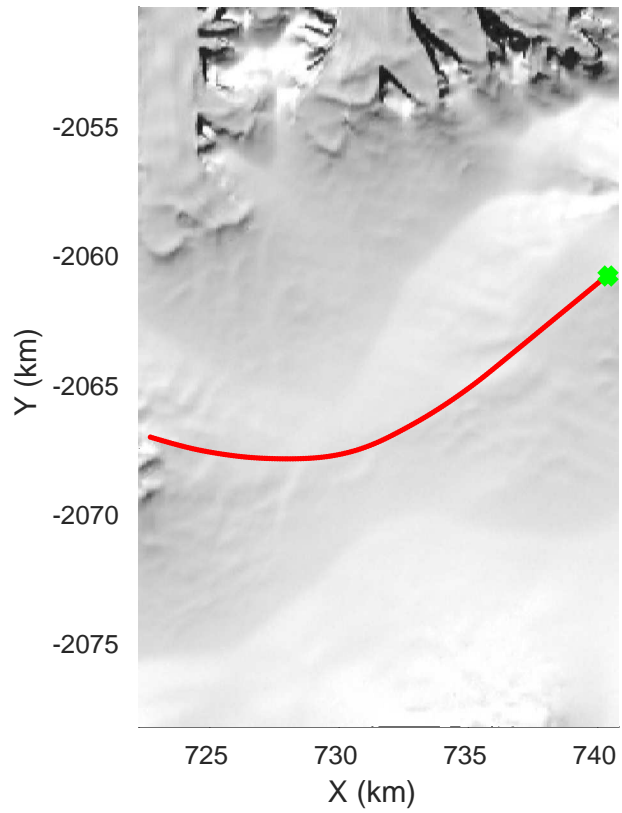
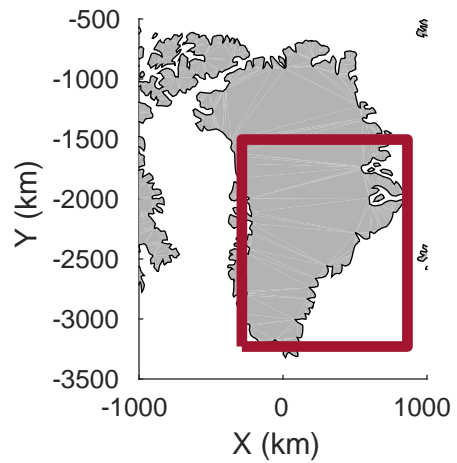


Geikie 02  
20180421\_01\_104  
Polar Stereograph 70N/-45E

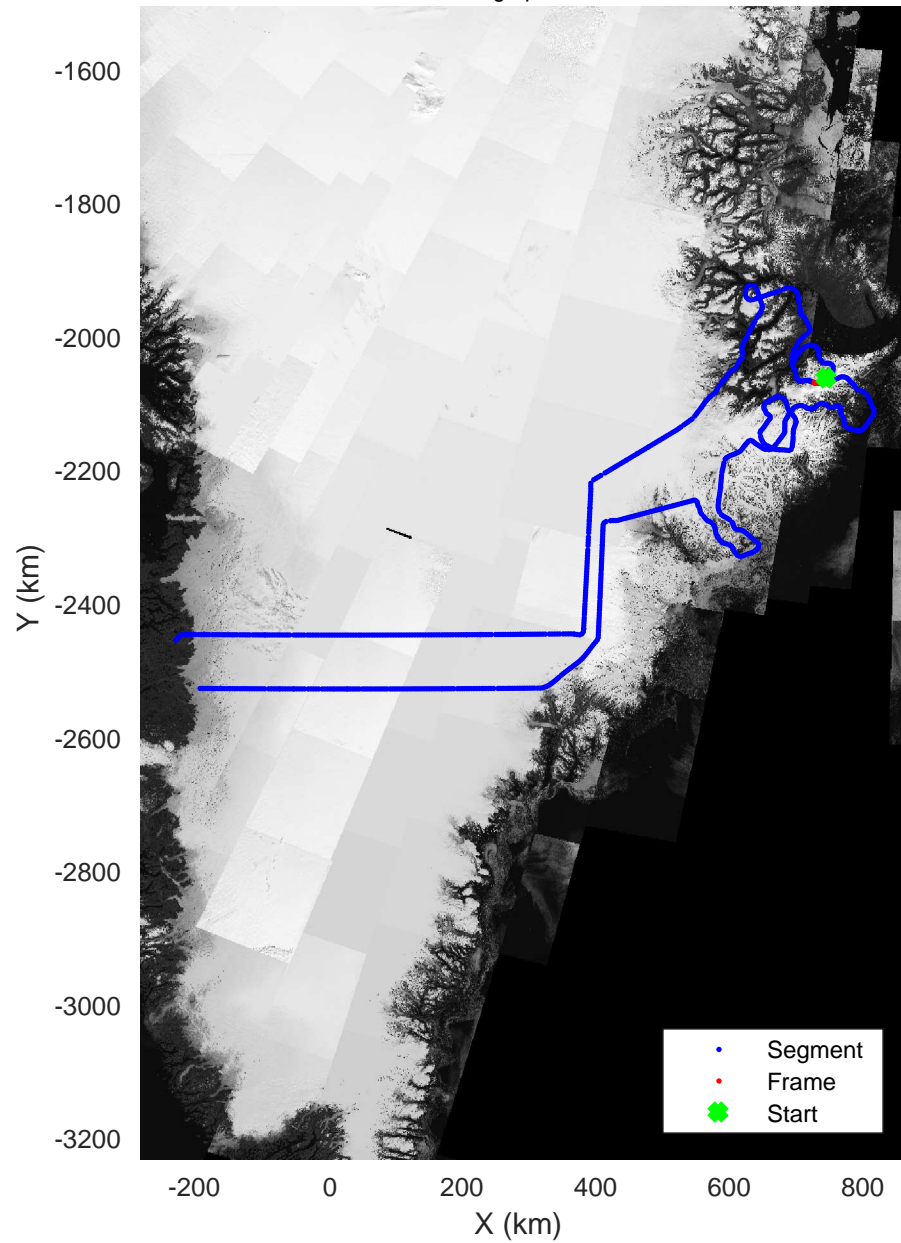


accum 2018\_Greenland\_P3: "Geikie 02" 20180421\_01\_104: 15:14:01.6 to 15:16:27.8 GPS






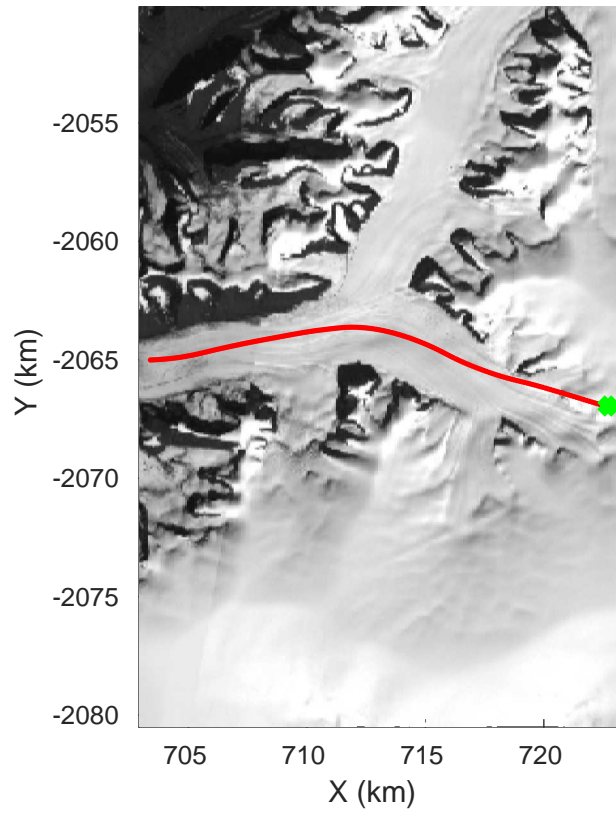
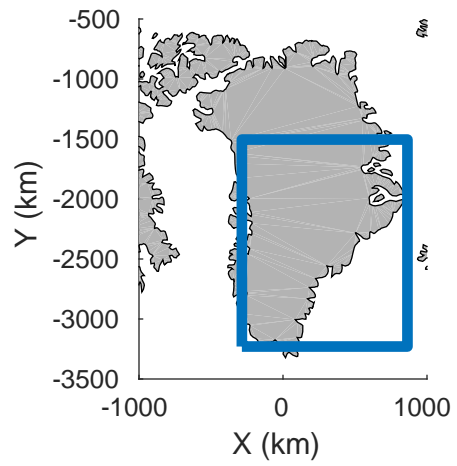
Geikie 02  
20180421\_01\_105  
Polar Stereograph 70N/-45E



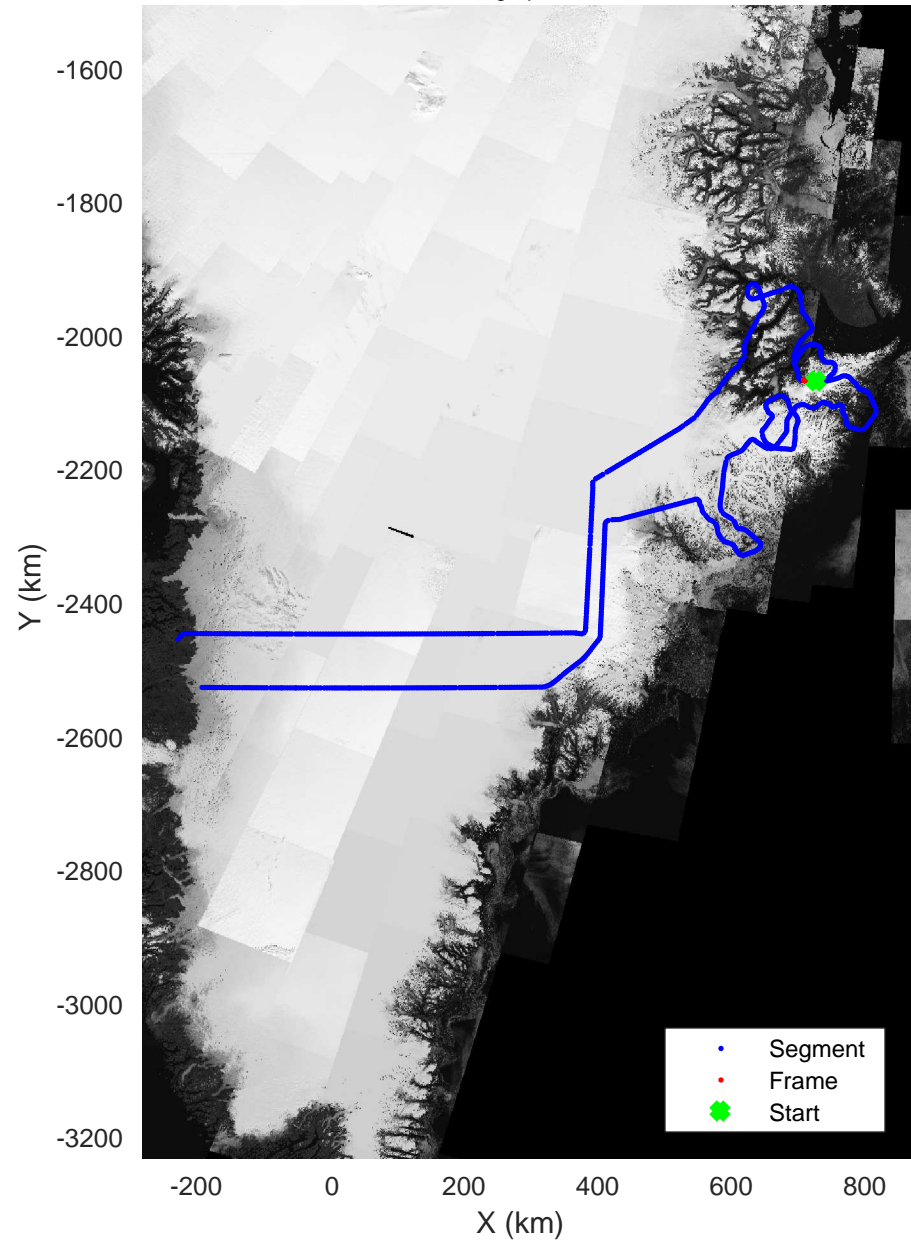
accum 2018\_Greenland\_P3: "Geikie 02" 20180421\_01\_105: 15:16:28.0 to 15:18:49.3 GPS







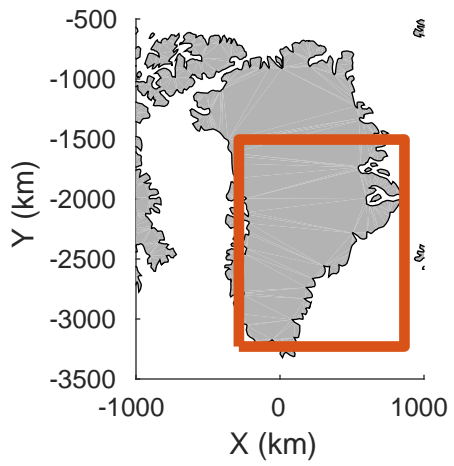


Geikie 02  
20180421\_01\_106  
Polar Stereograph 70N/-45E

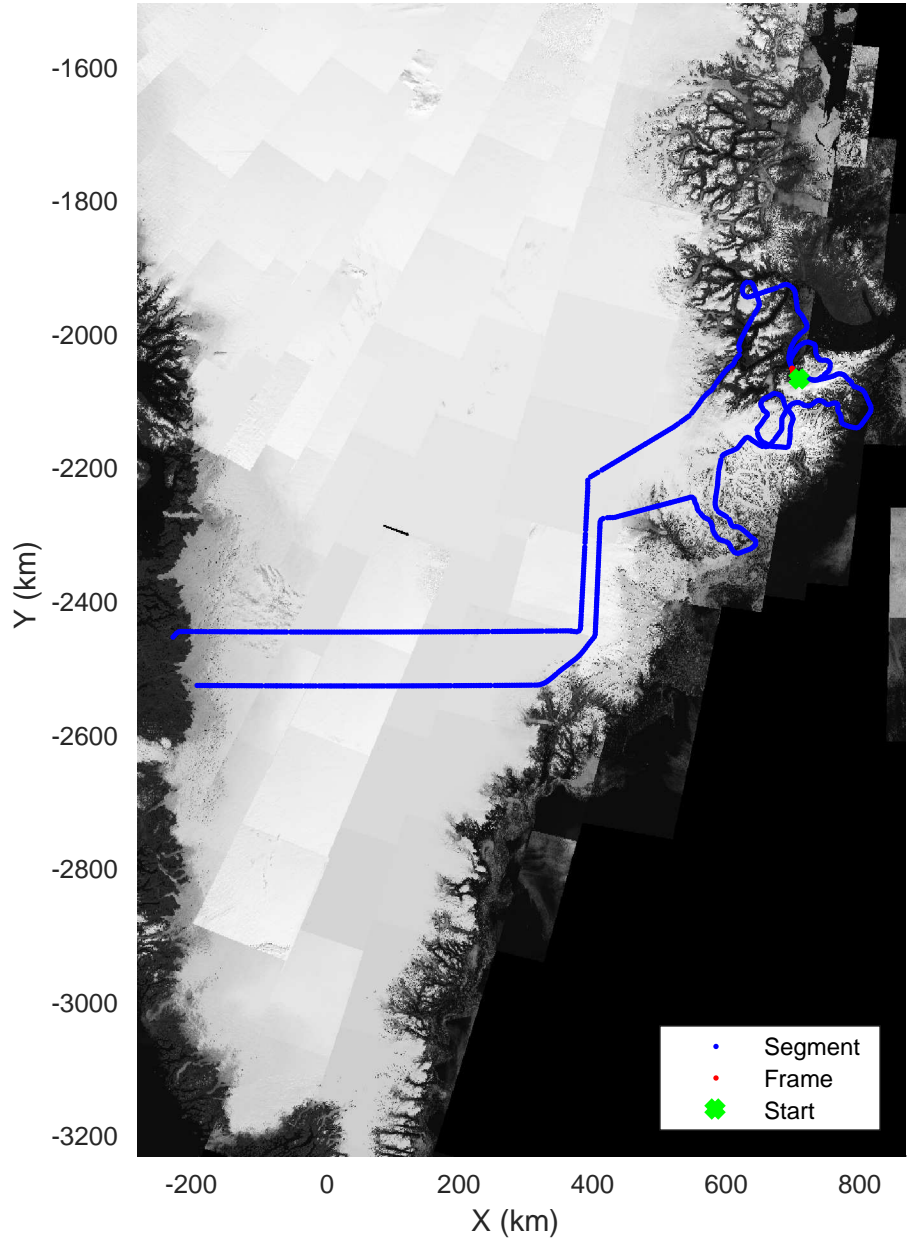


accum 2018\_Greenland\_P3: "Geikie 02" 20180421\_01\_106: 15:18:49.4 to 15:21:30.9 GPS






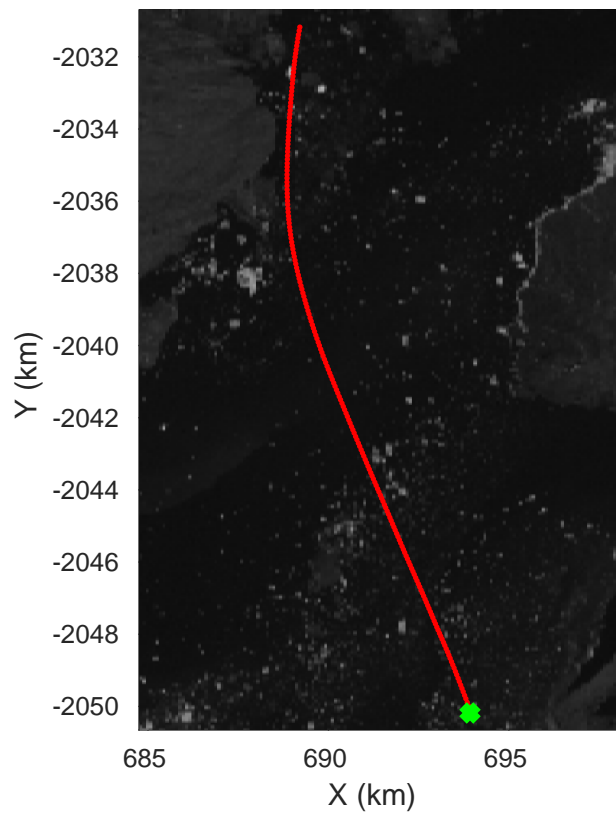
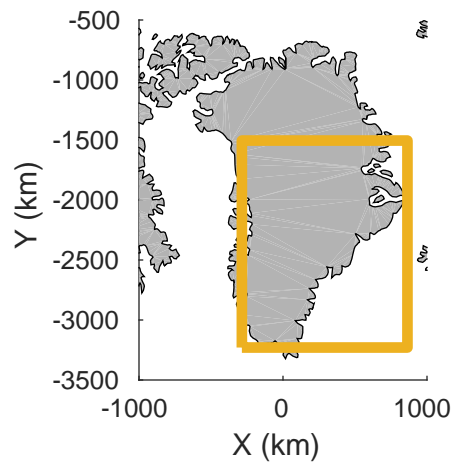
Geikie 02  
20180421\_01\_107  
Polar Stereograph 70N/-45E



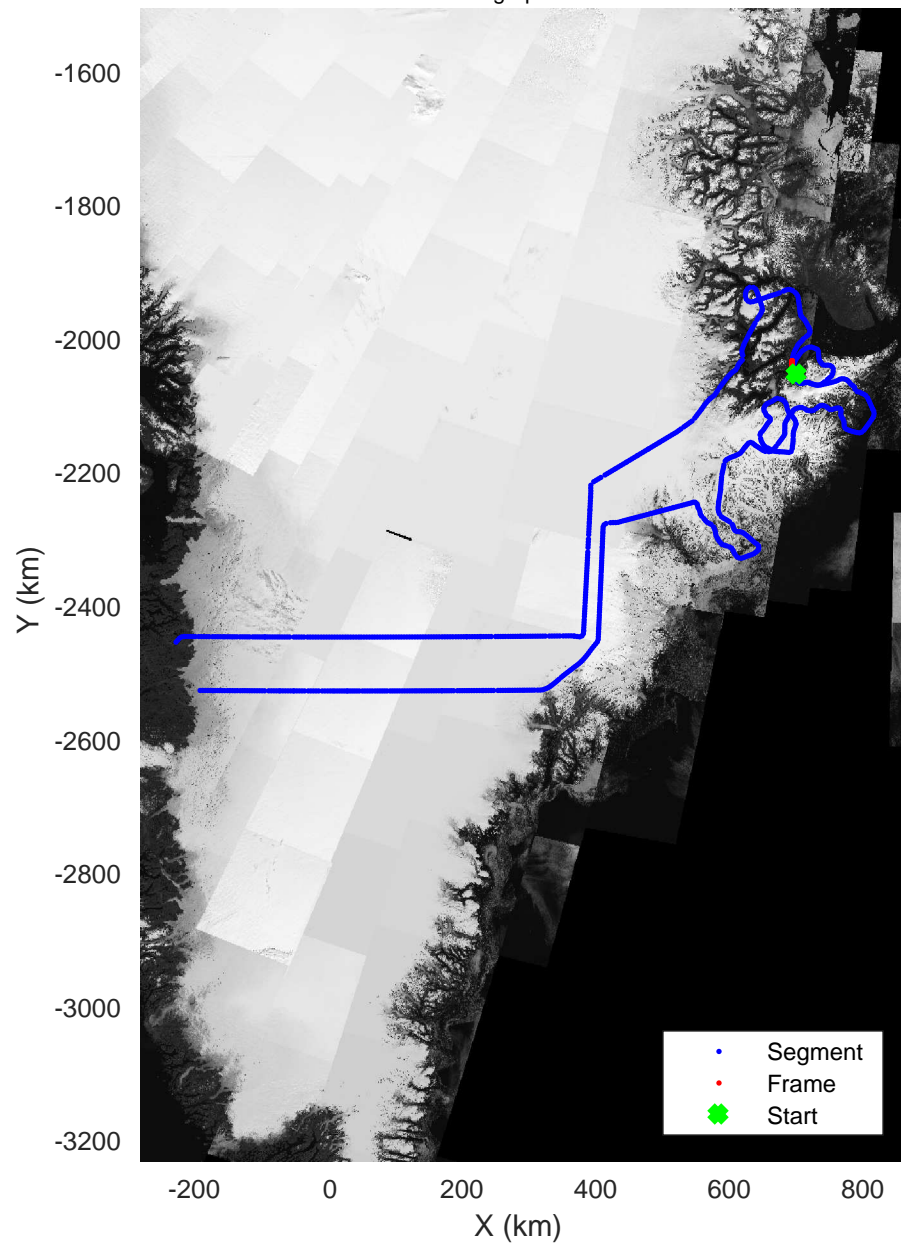
accum 2018\_Greenland\_P3: "Geikie 02" 20180421\_01\_107: 15:21:30.9 to 15:24:23.1 GPS







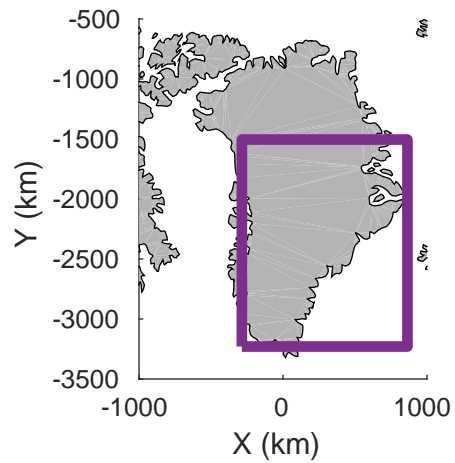


Geikie 02  
20180421\_01\_108  
Polar Stereograph 70N/-45E

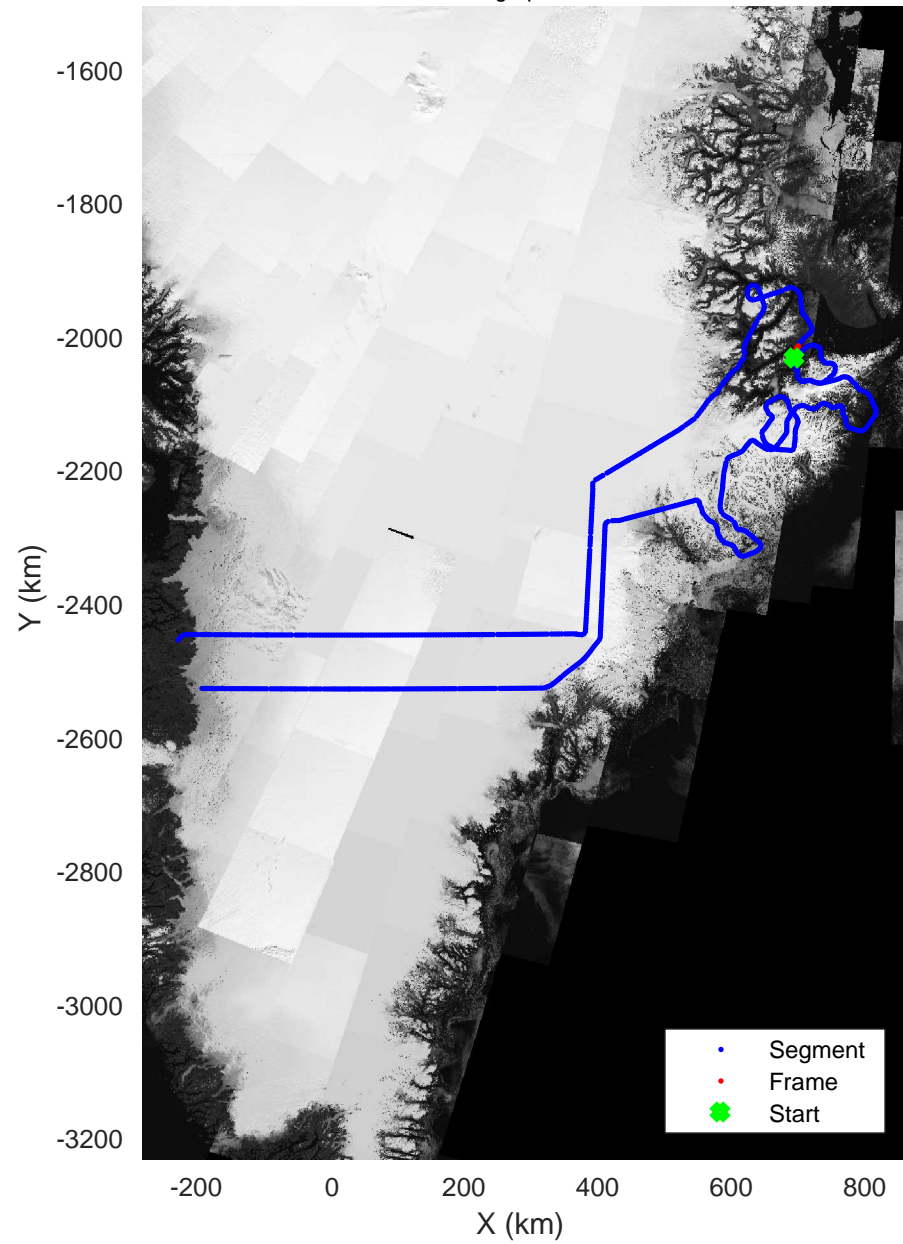


accum 2018\_Greenland\_P3: "Geikie 02" 20180421\_01\_108: 15:24:23.2 to 15:27:09.3 GPS






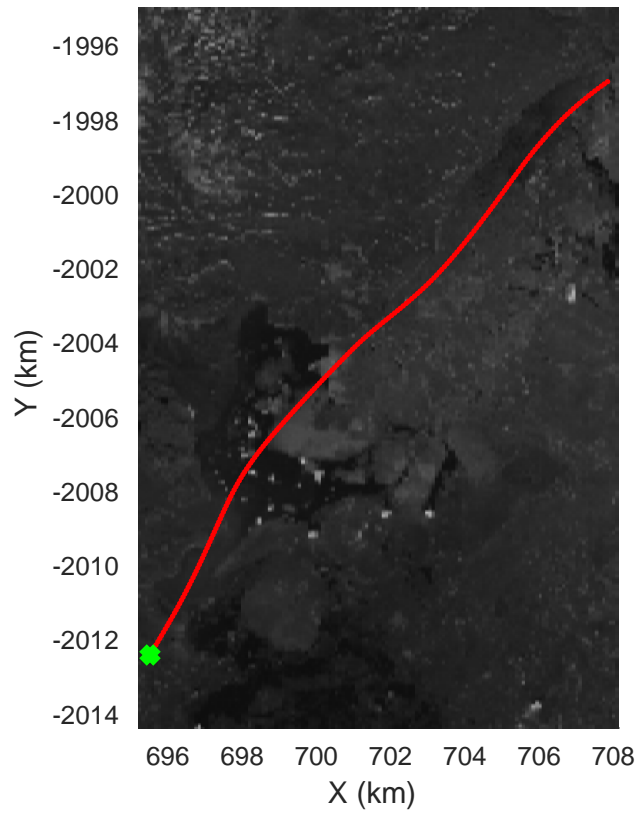
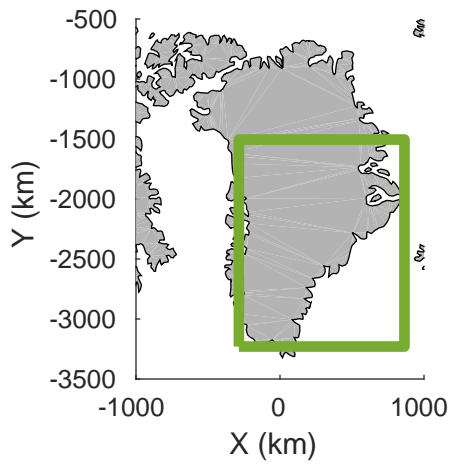
Geikie 02  
20180421\_01\_109  
Polar Stereograph 70N/-45E



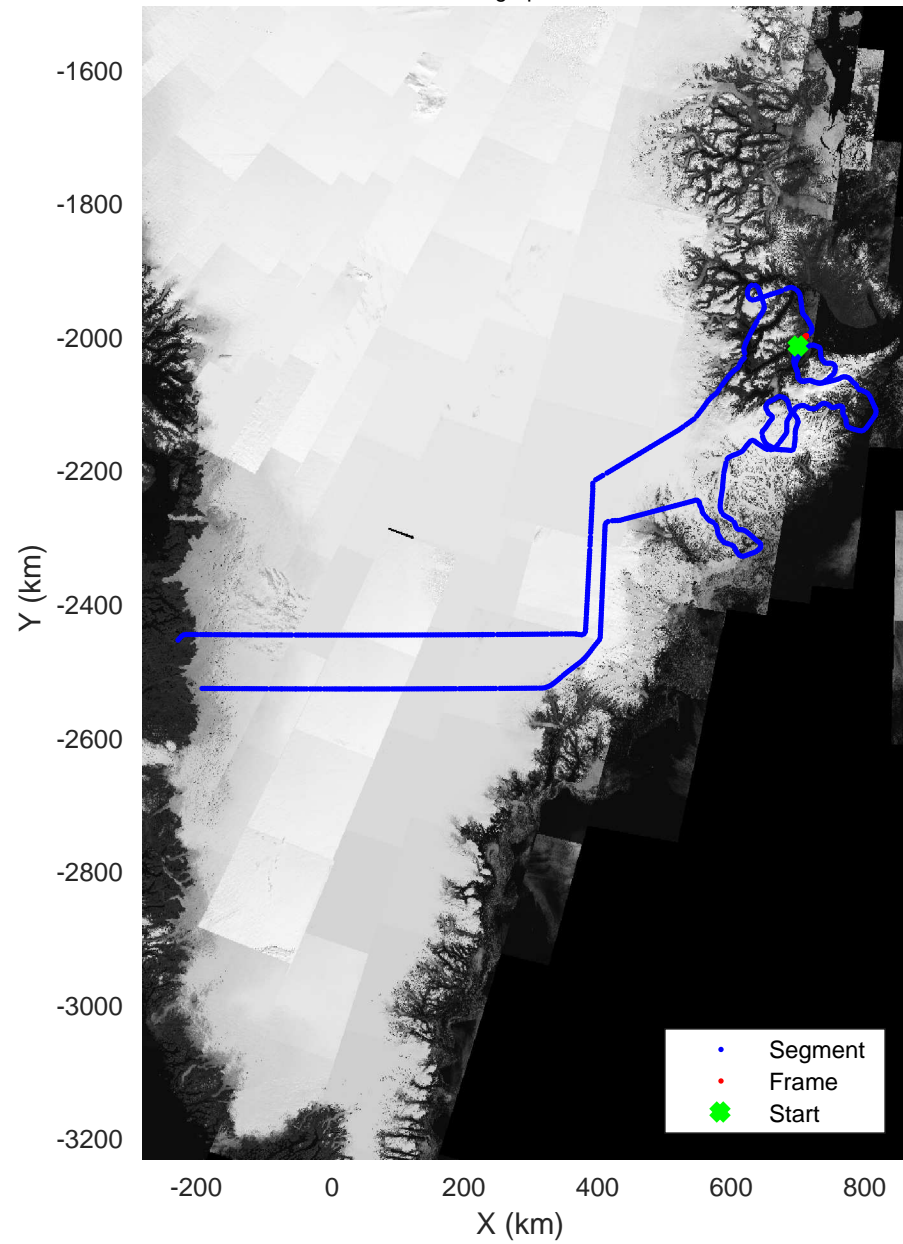
accum 2018\_Greenland\_P3: "Geikie 02" 20180421\_01\_109: 15:27:09.4 to 15:29:48.1 GPS



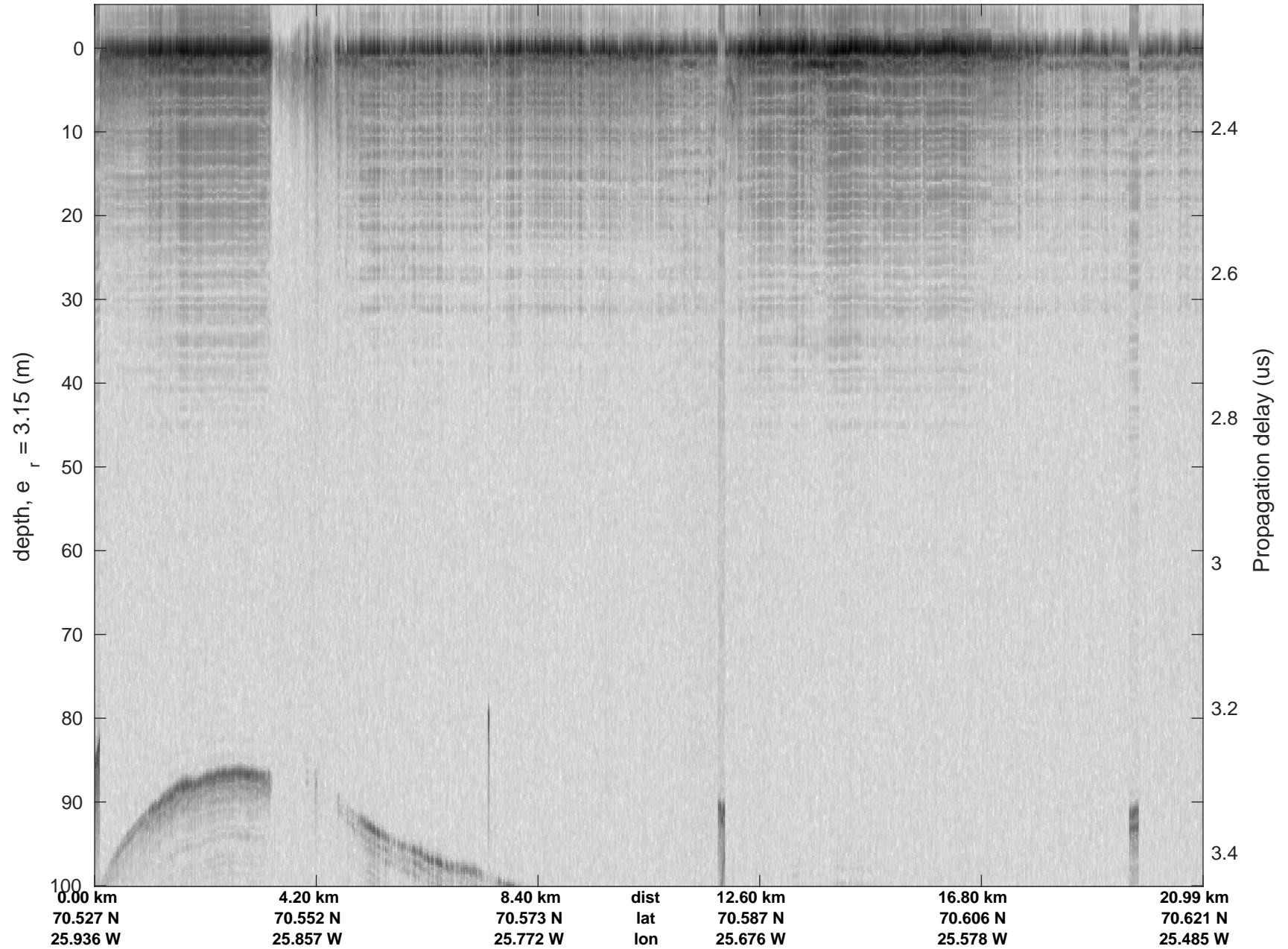


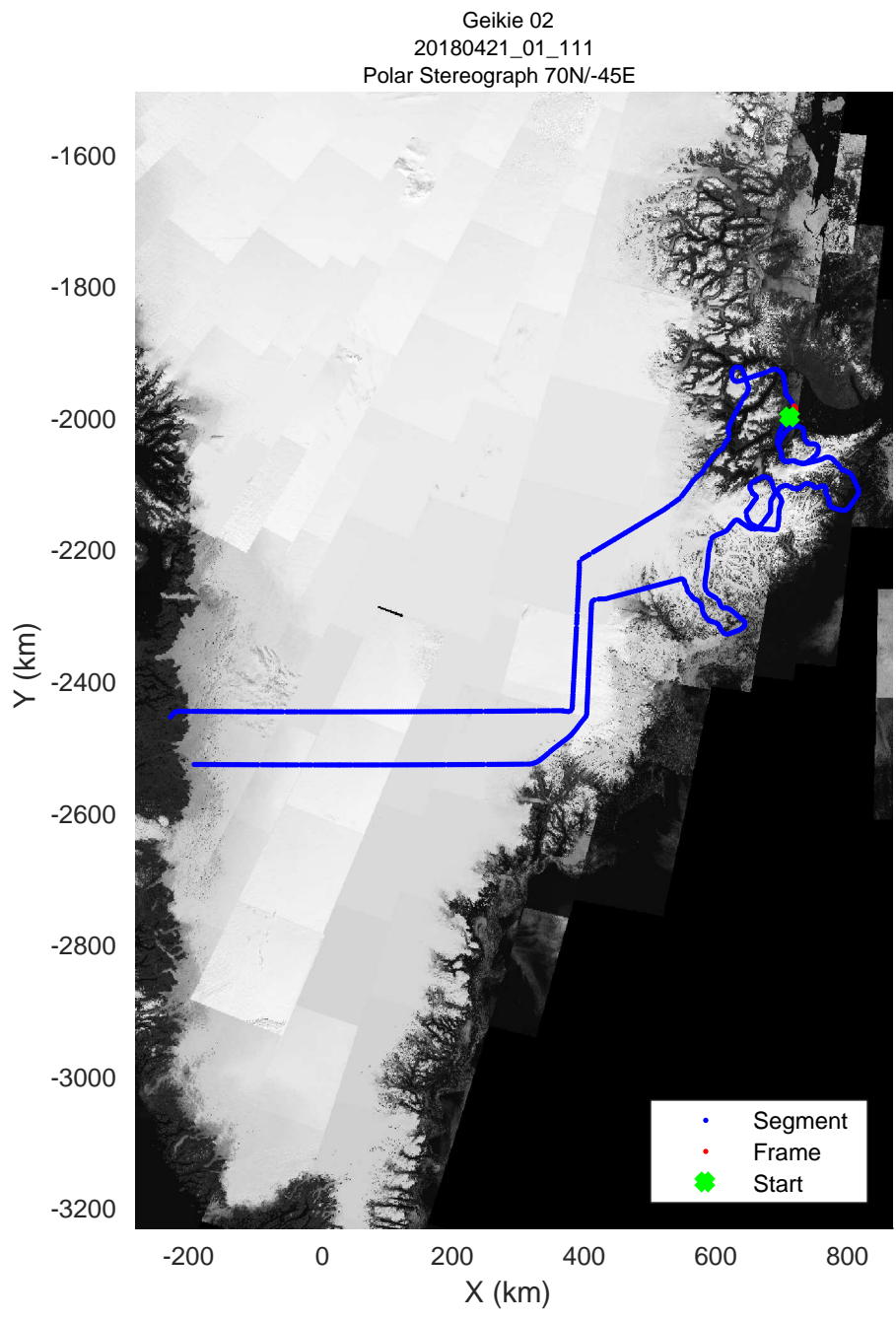

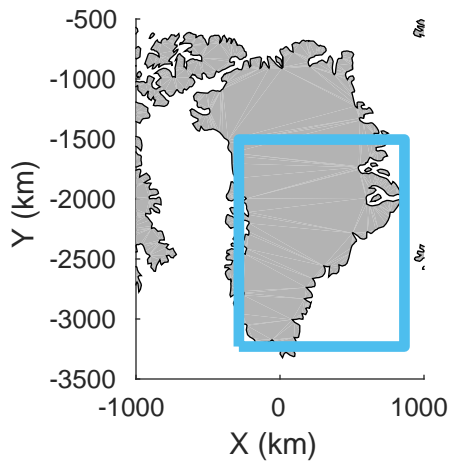


Geikie 02  
20180421\_01\_110  
Polar Stereograph 70N/-45E




accum 2018\_Greenland\_P3: "Geikie 02" 20180421\_01\_110: 15:29:48.2 to 15:32:39.2 GPS


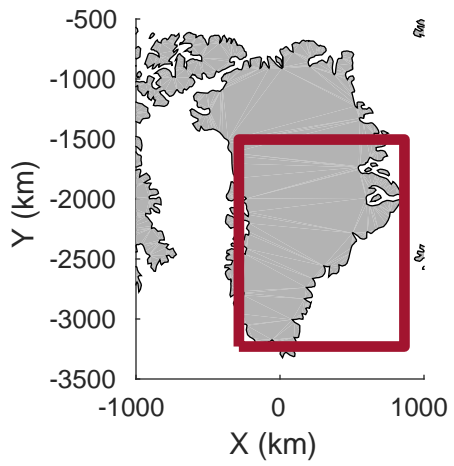




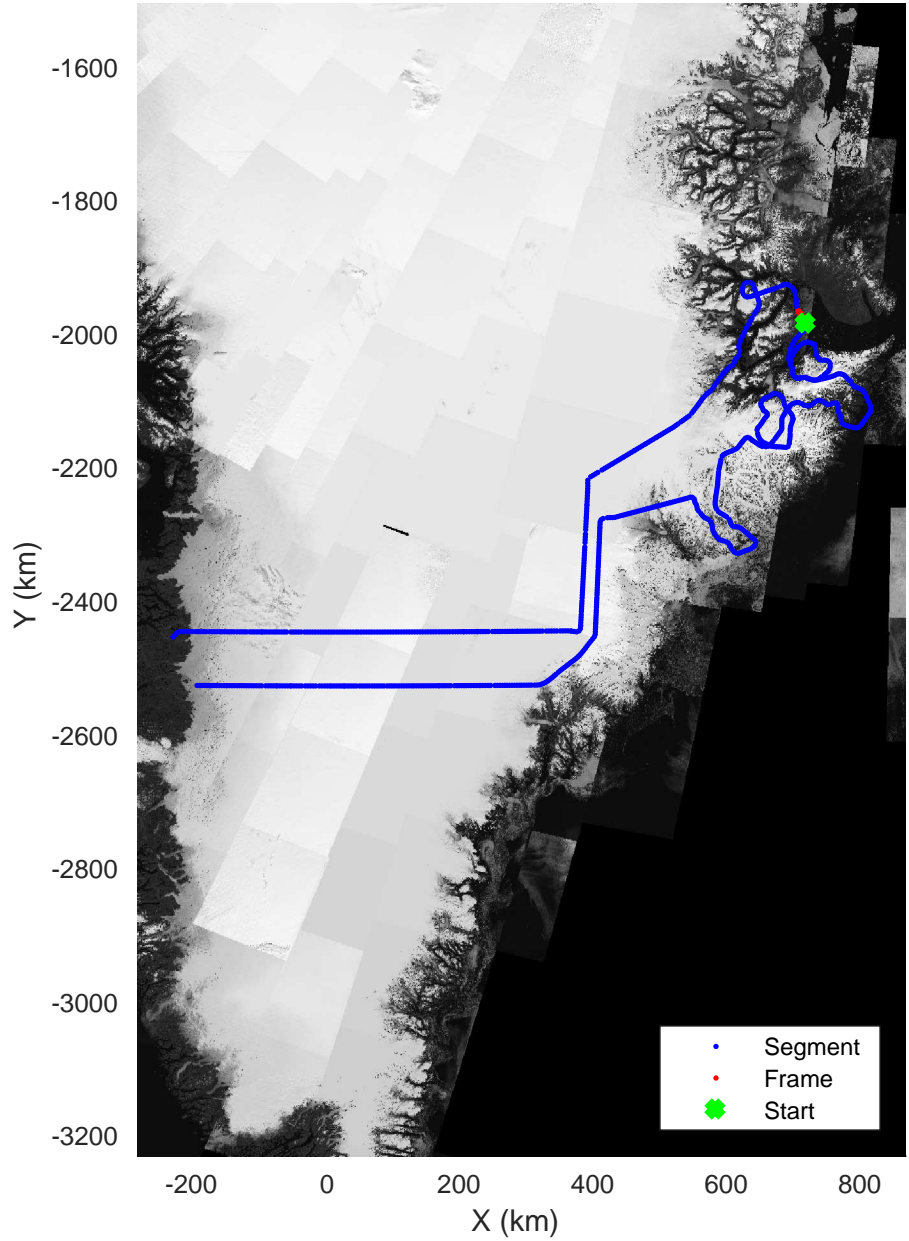
accum 2018\_Greenland\_P3: "Geikie 02" 20180421\_01\_111: 15:32:39.4 to 15:35:26.1 GPS






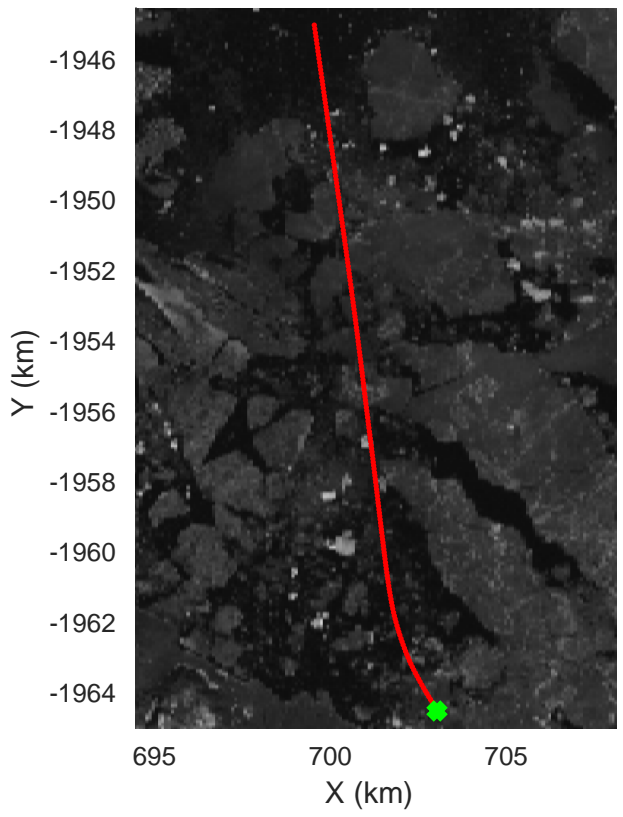
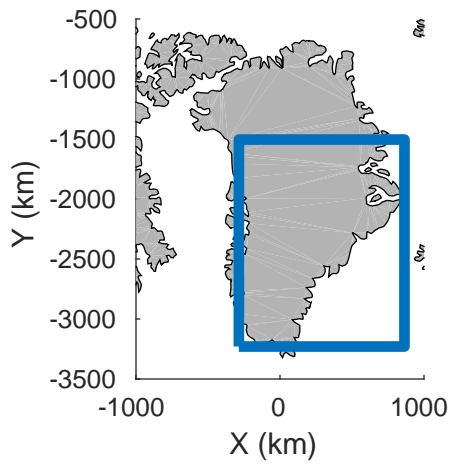


Geikie 02  
20180421\_01\_112  
Polar Stereograph 70N/-45E

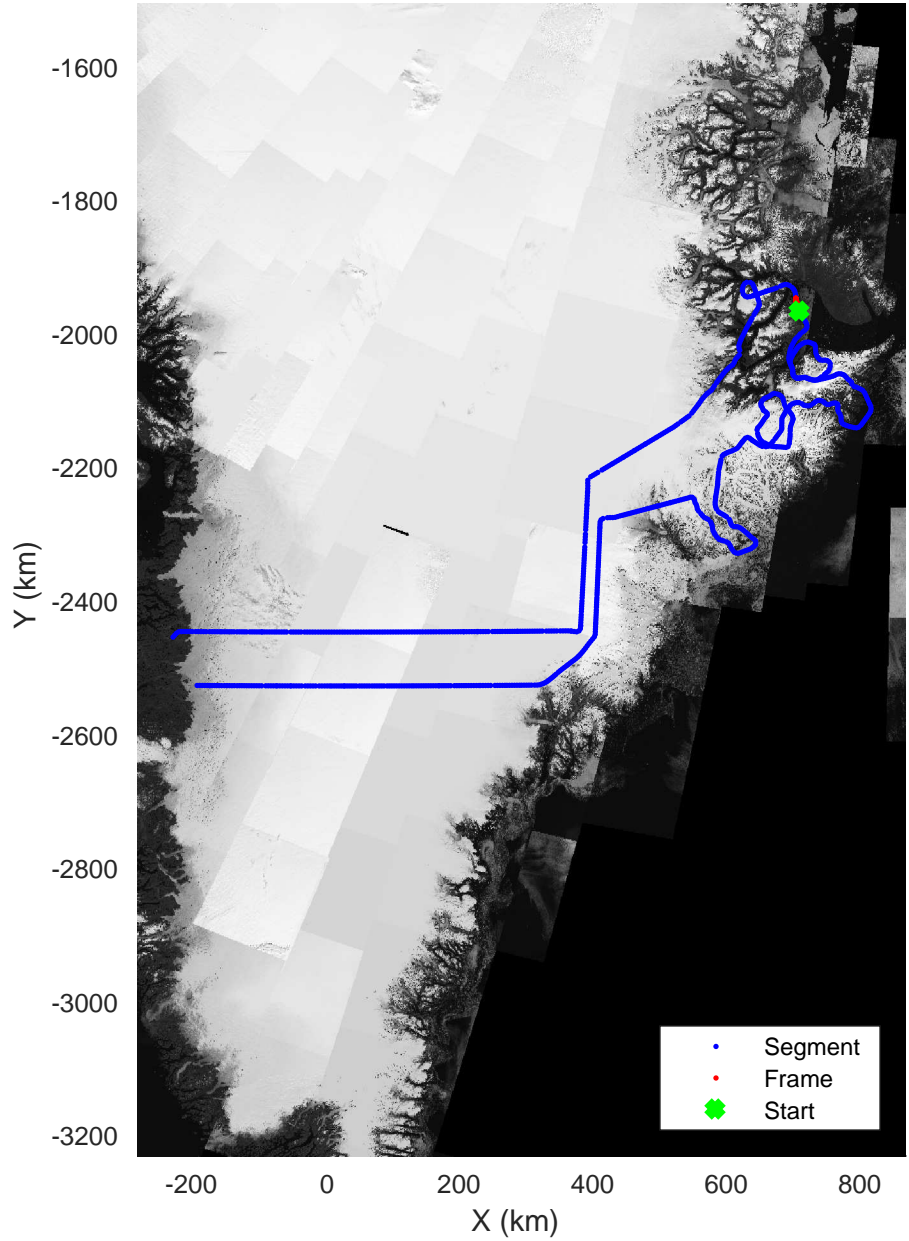


accum 2018\_Greenland\_P3: "Geikie 02" 20180421\_01\_112: 15:35:26.3 to 15:38:20.5 GPS







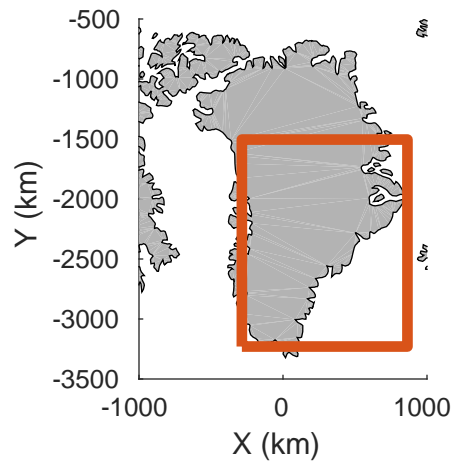
Geikie 02  
20180421\_01\_113  
Polar Stereograph 70N/-45E



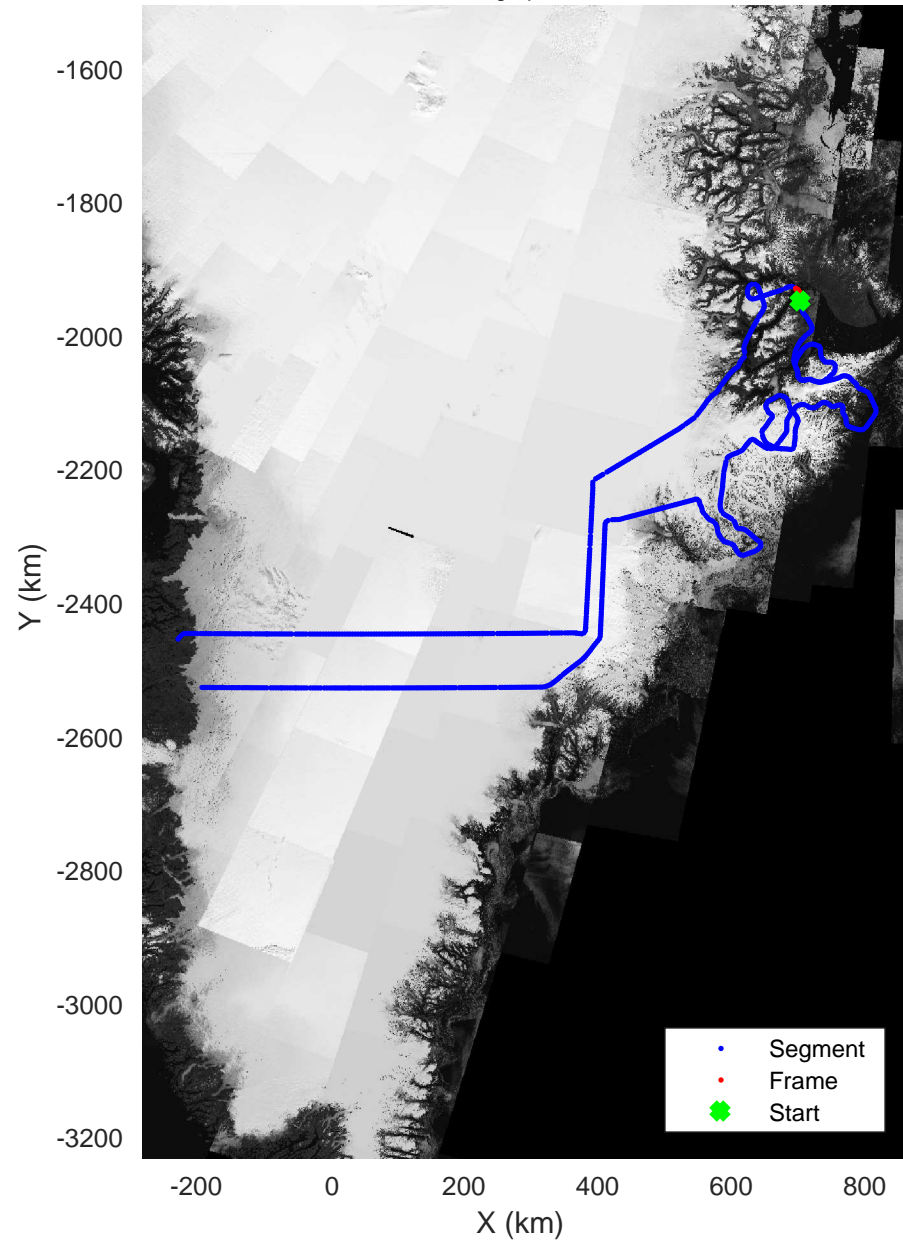
accum 2018\_Greenland\_P3: "Geikie 02" 20180421\_01\_113: 15:38:20.6 to 15:41:04.0 GPS






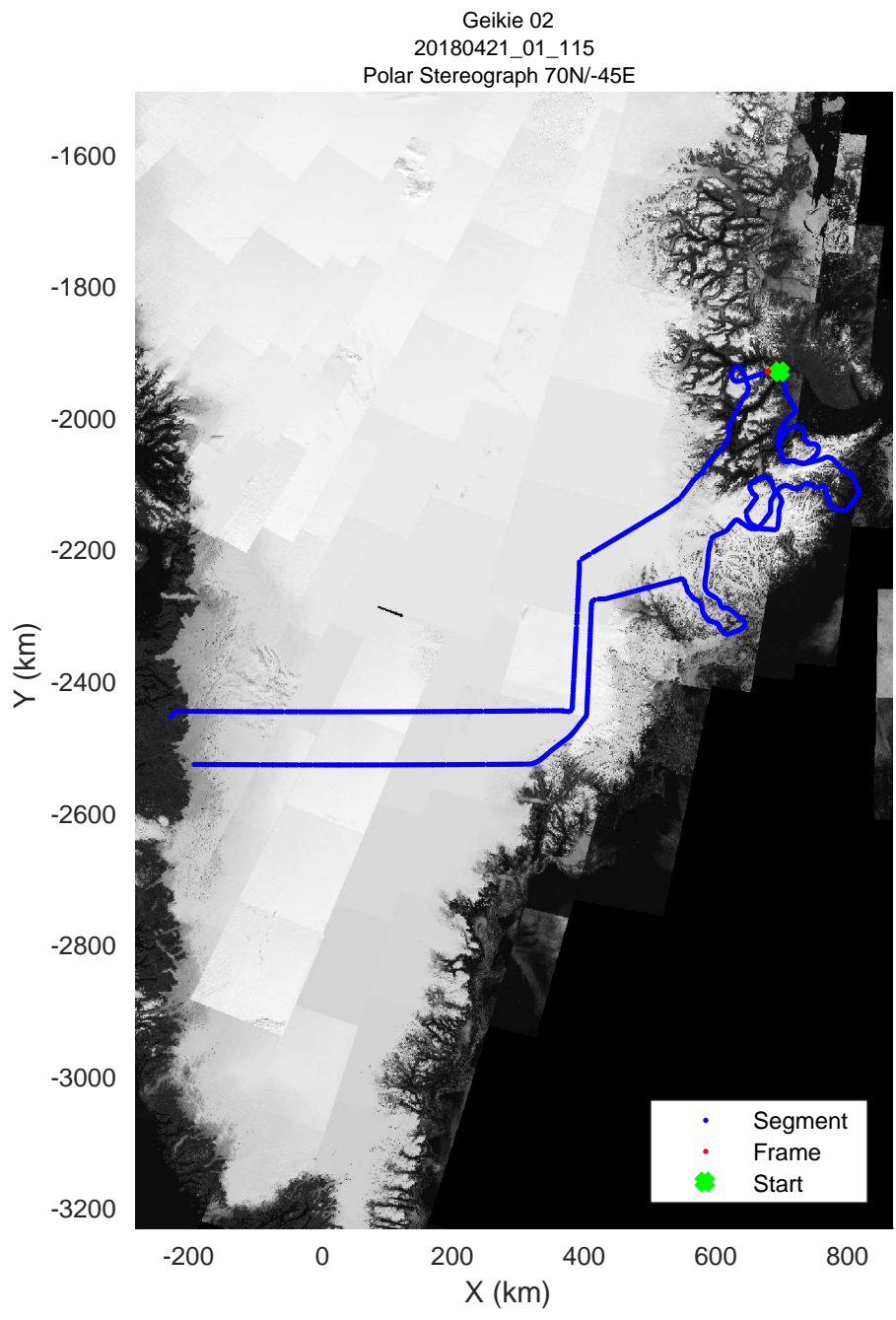
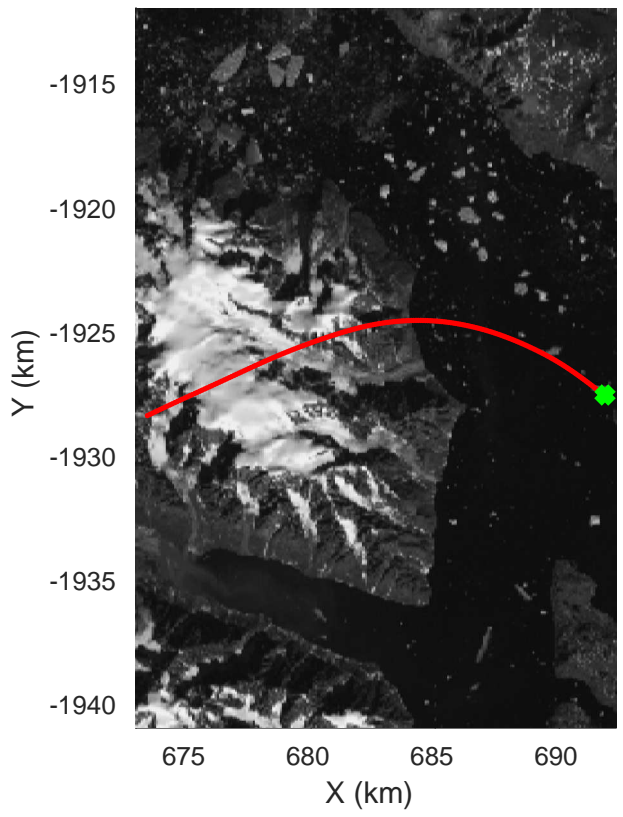
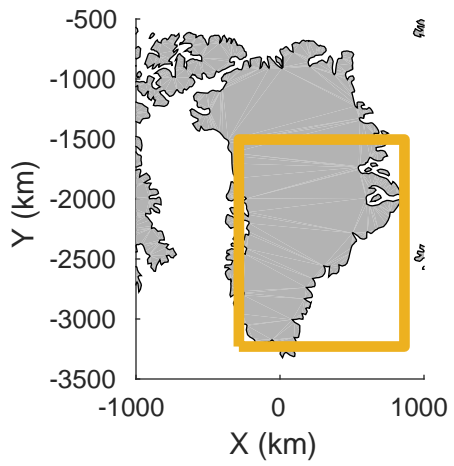


Geikie 02  
20180421\_01\_114  
Polar Stereograph 70N/-45E




accum 2018\_Greenland\_P3: "Geikie 02" 20180421\_01\_114: 15:41:04.1 to 15:43:41.3 GPS

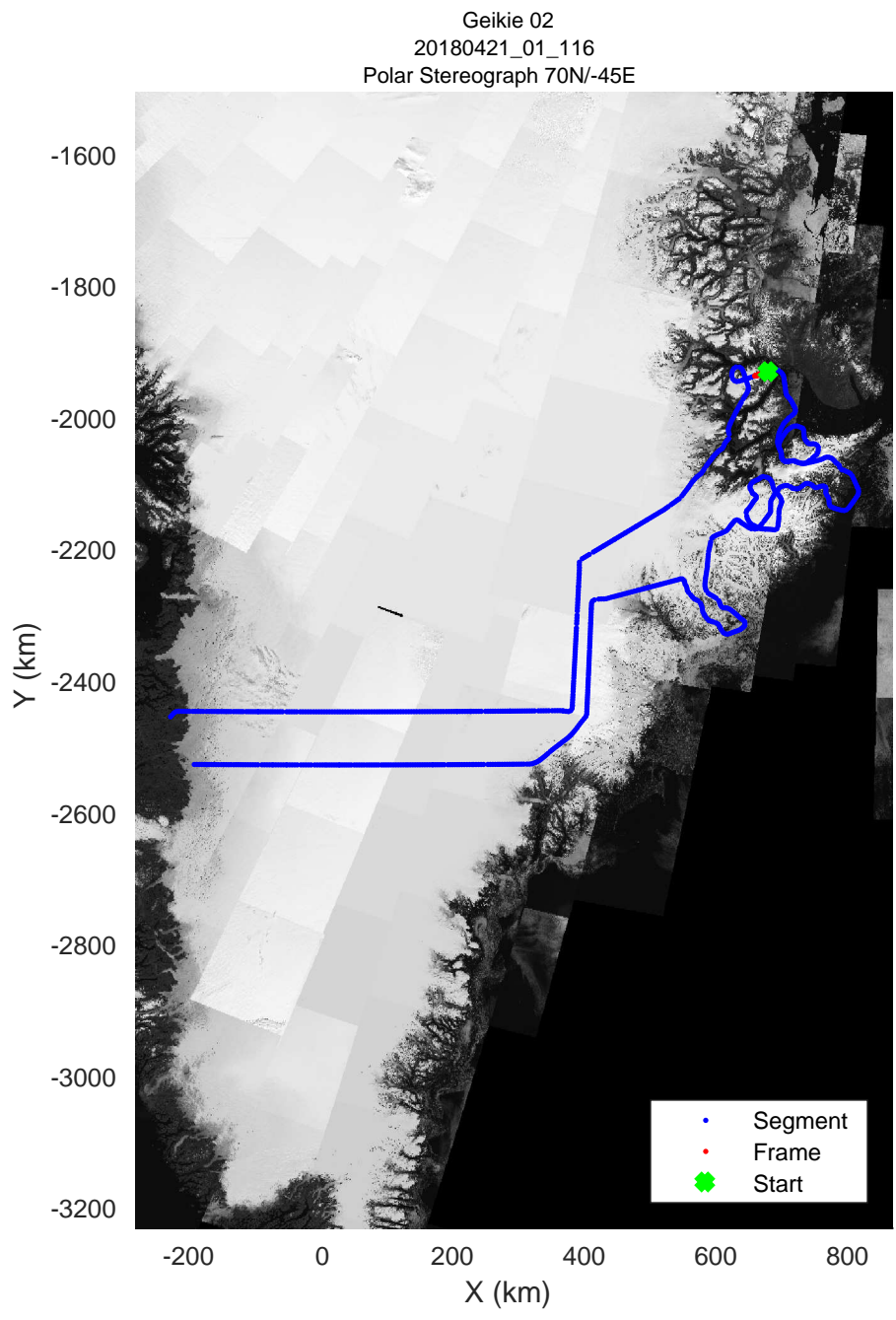
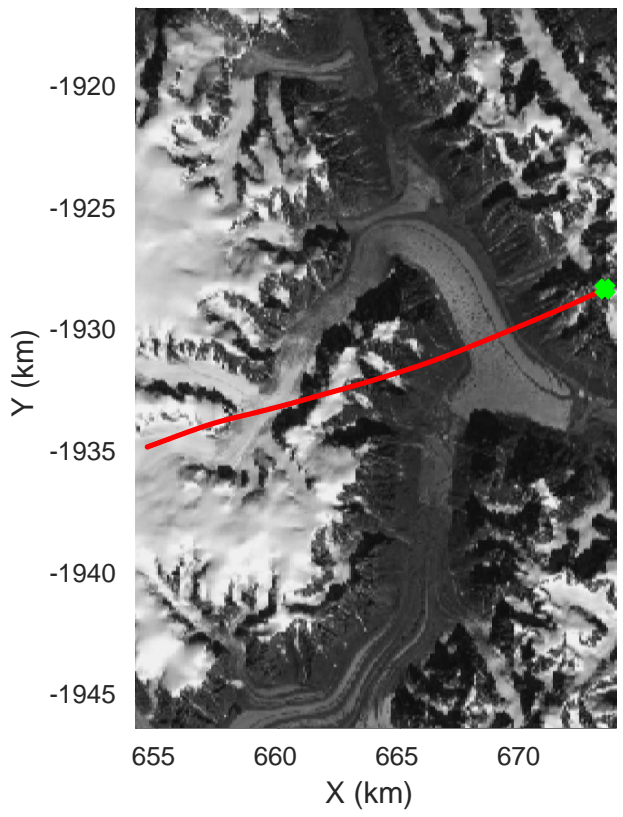
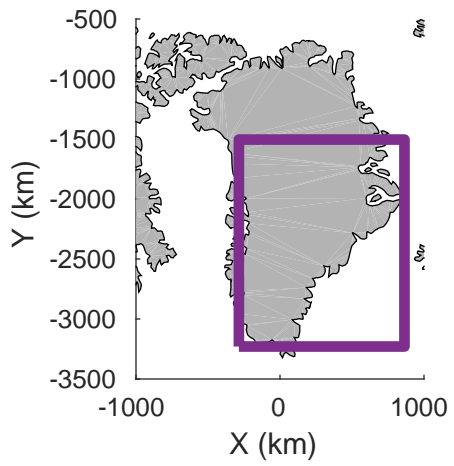





accum 2018\_Greenland\_P3: "Geikie 02" 20180421\_01\_115: 15:43:41.4 to 15:46:12.7 GPS

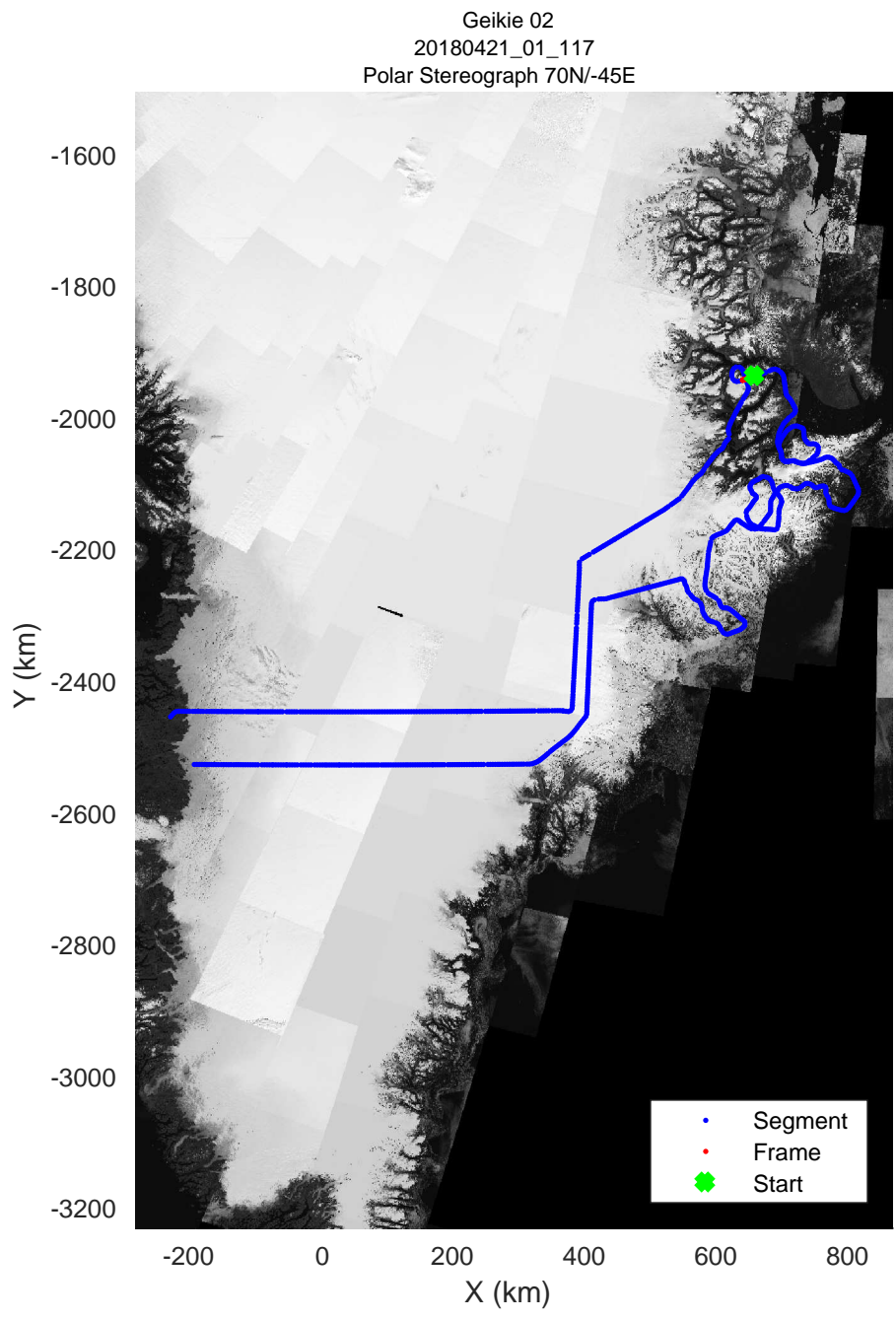
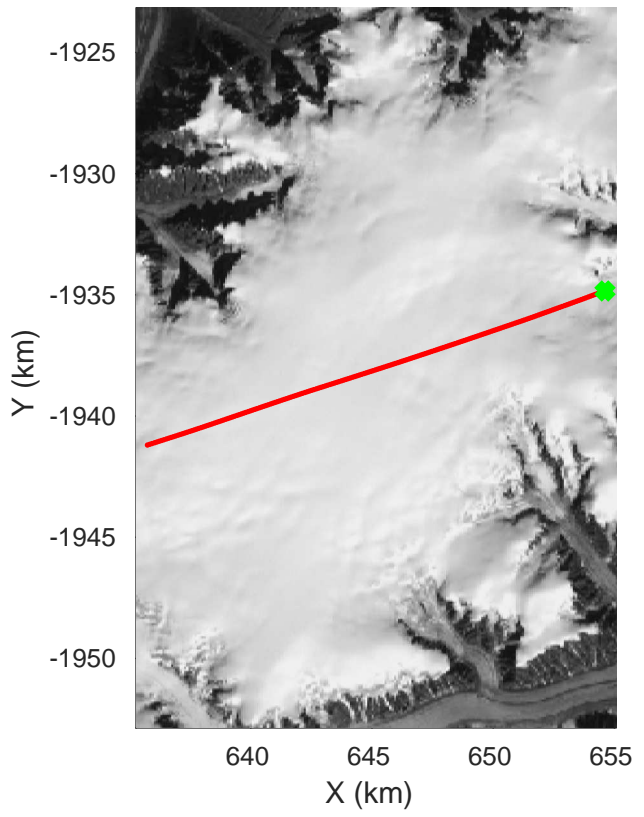
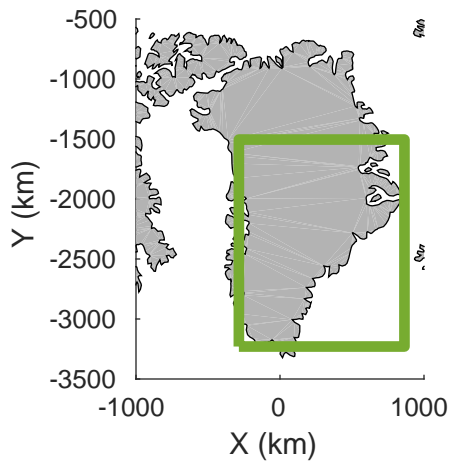







accum 2018\_Greenland\_P3: "Geikie 02" 20180421\_01\_116: 15:46:12.8 to 15:48:31.9 GPS

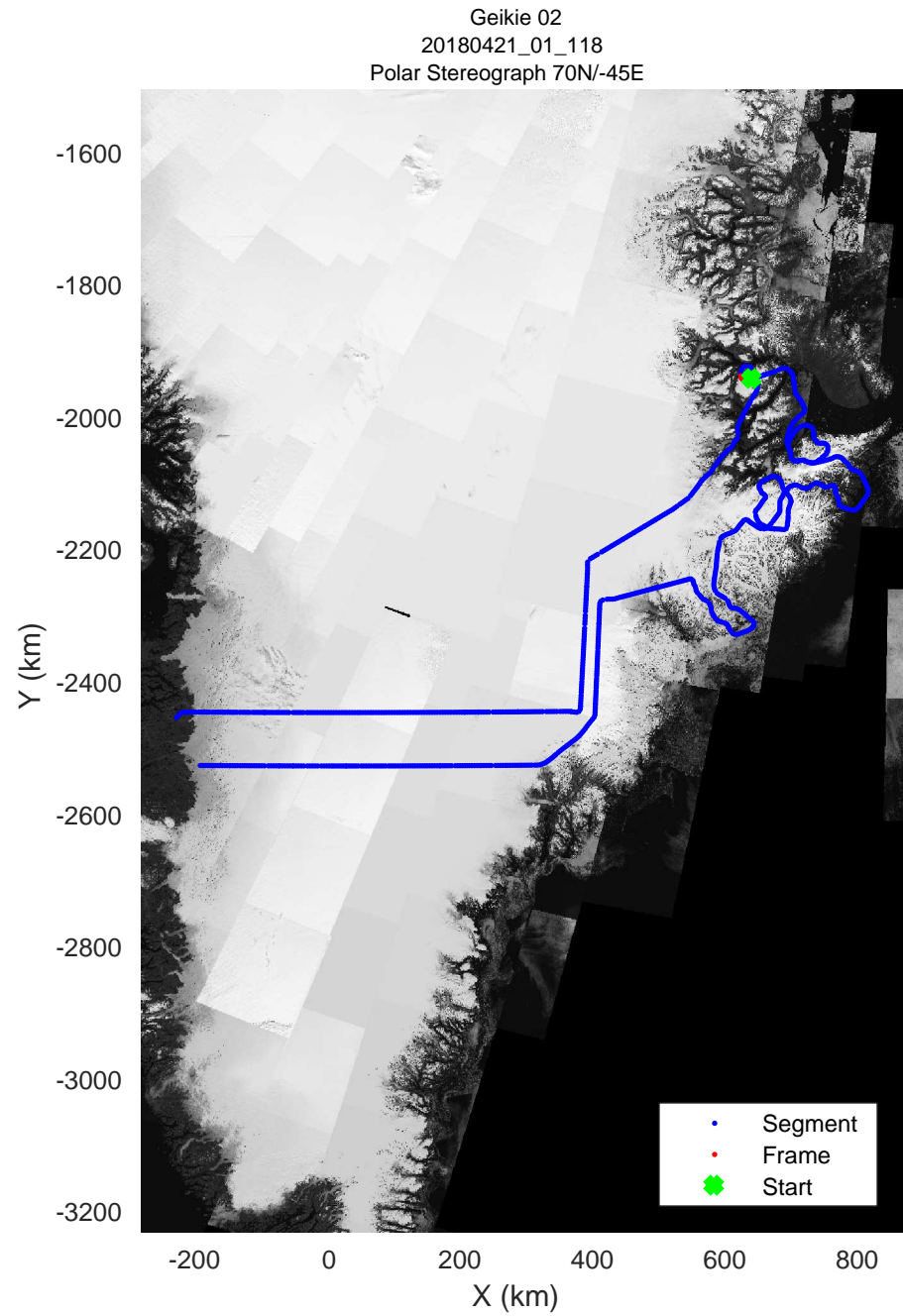
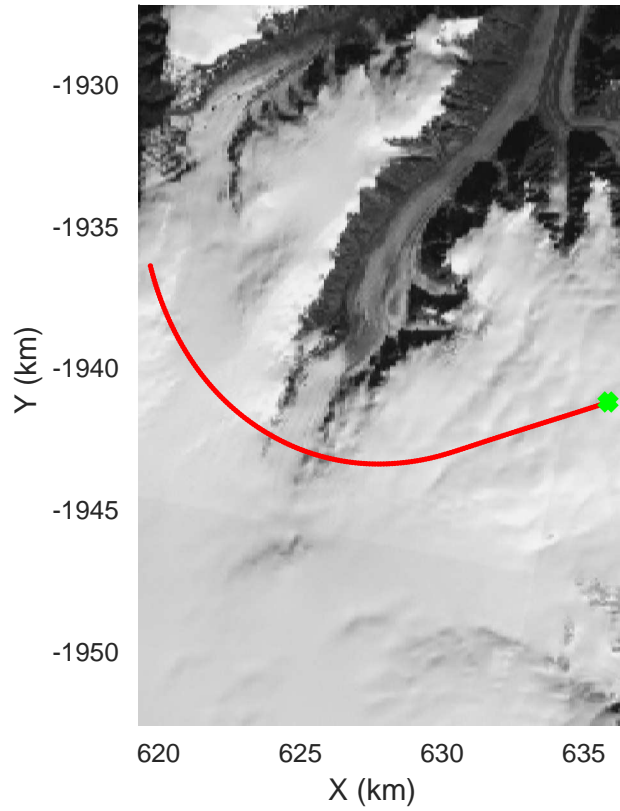
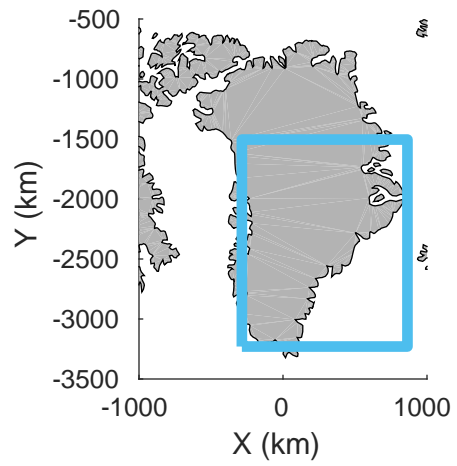





accum 2018\_Greenland\_P3: "Geikie 02" 20180421\_01\_117: 15:48:32.0 to 15:50:58.4 GPS


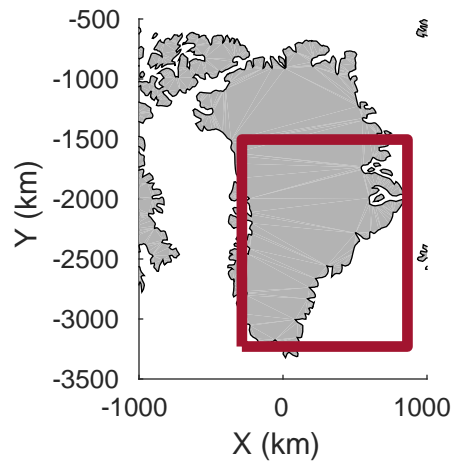




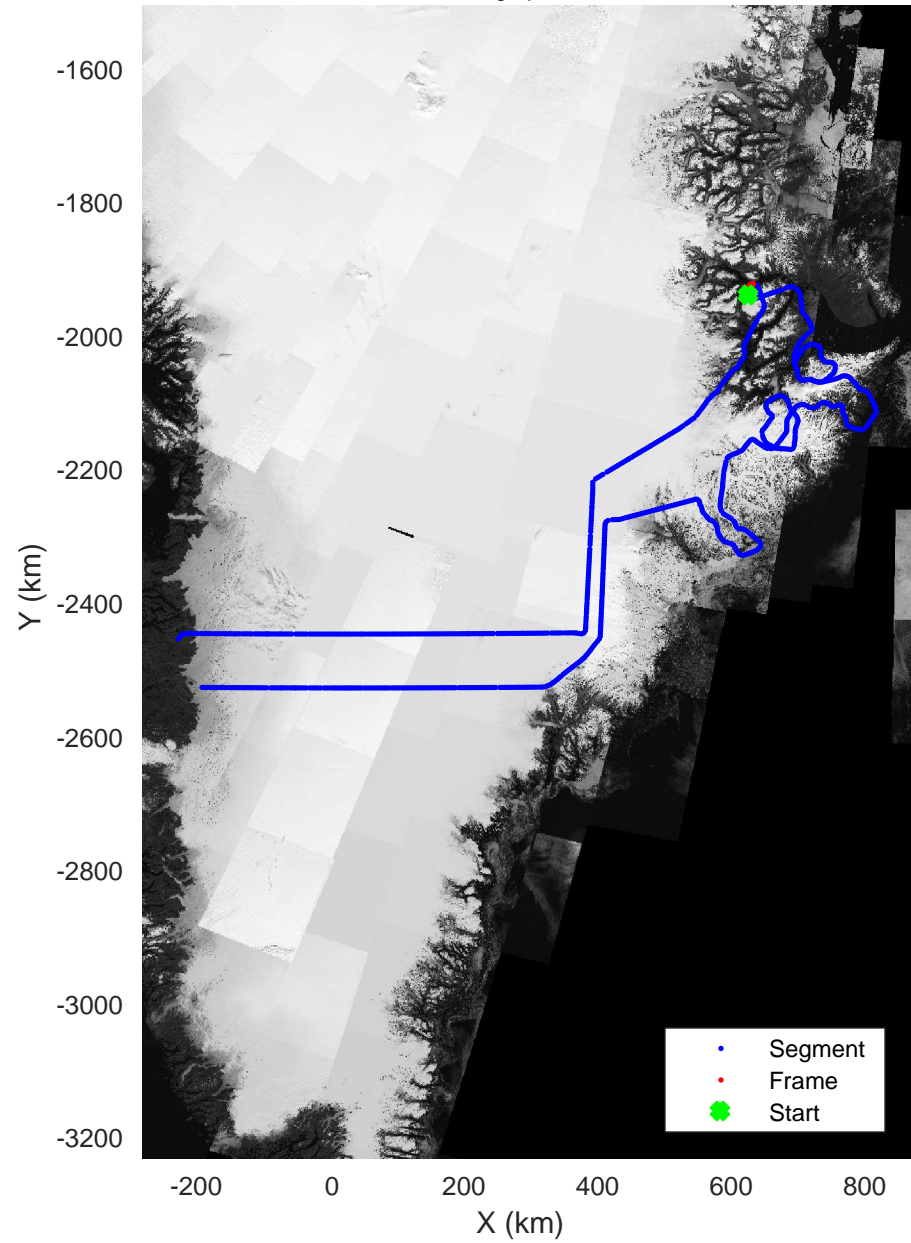


accum 2018\_Greenland\_P3: "Geikie 02" 20180421\_01\_118: 15:50:58.5 to 15:53:15.5 GPS






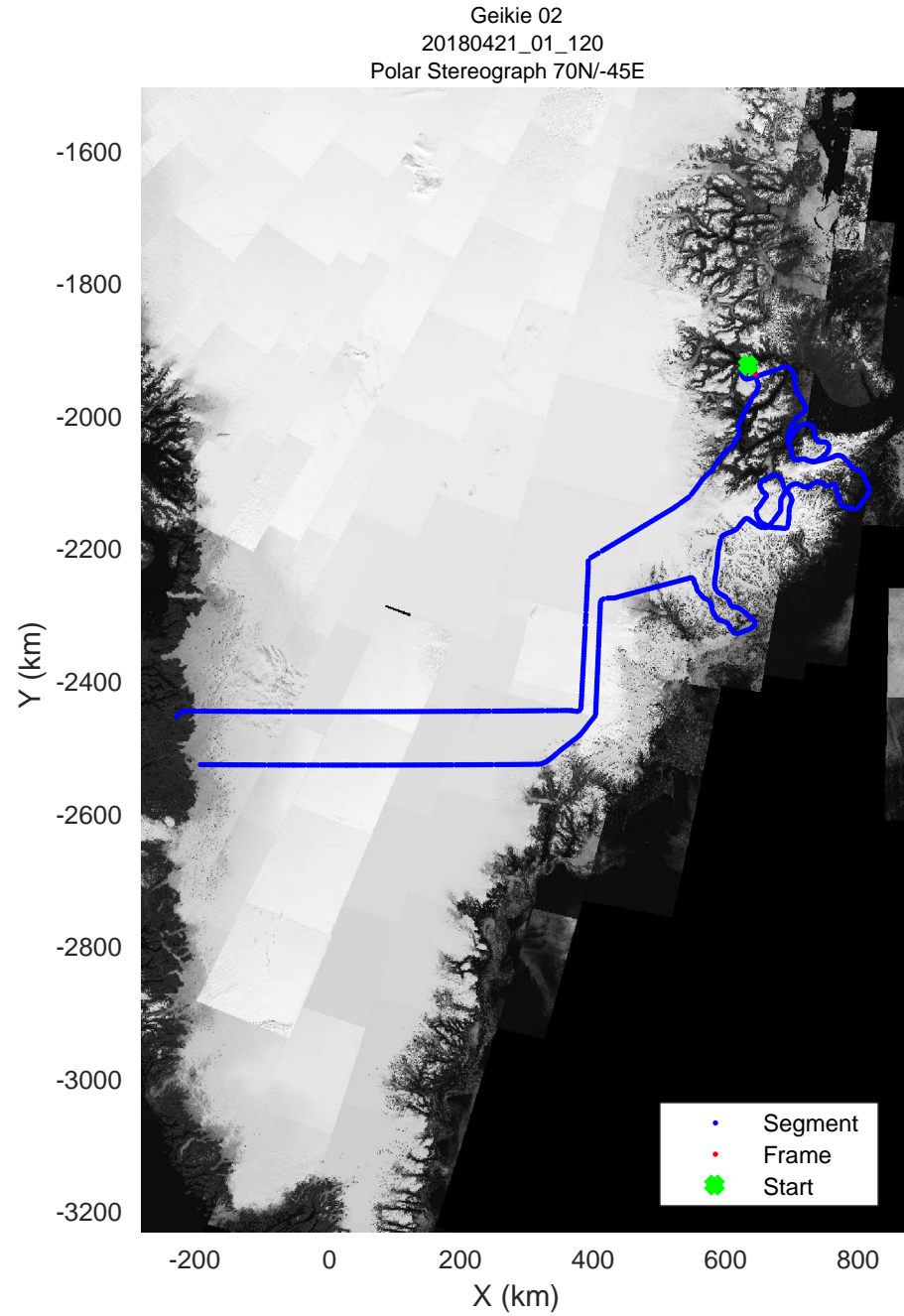

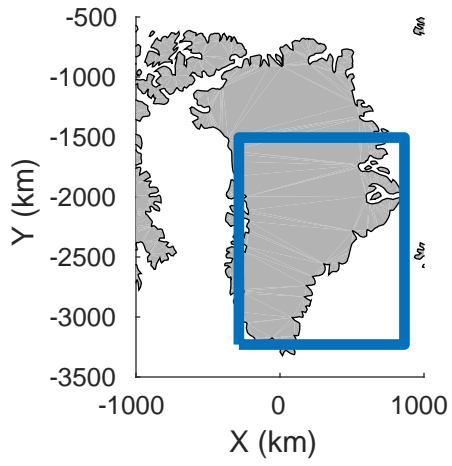
Geikie 02  
20180421\_01\_119  
Polar Stereograph 70N/-45E




accum 2018\_Greenland\_P3: "Geikie 02" 20180421\_01\_119: 15:53:15.6 to 15:55:35.1 GPS


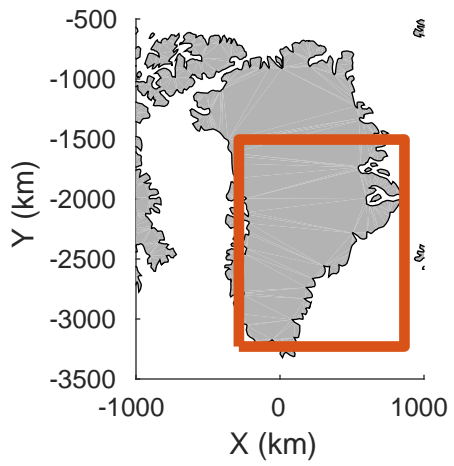




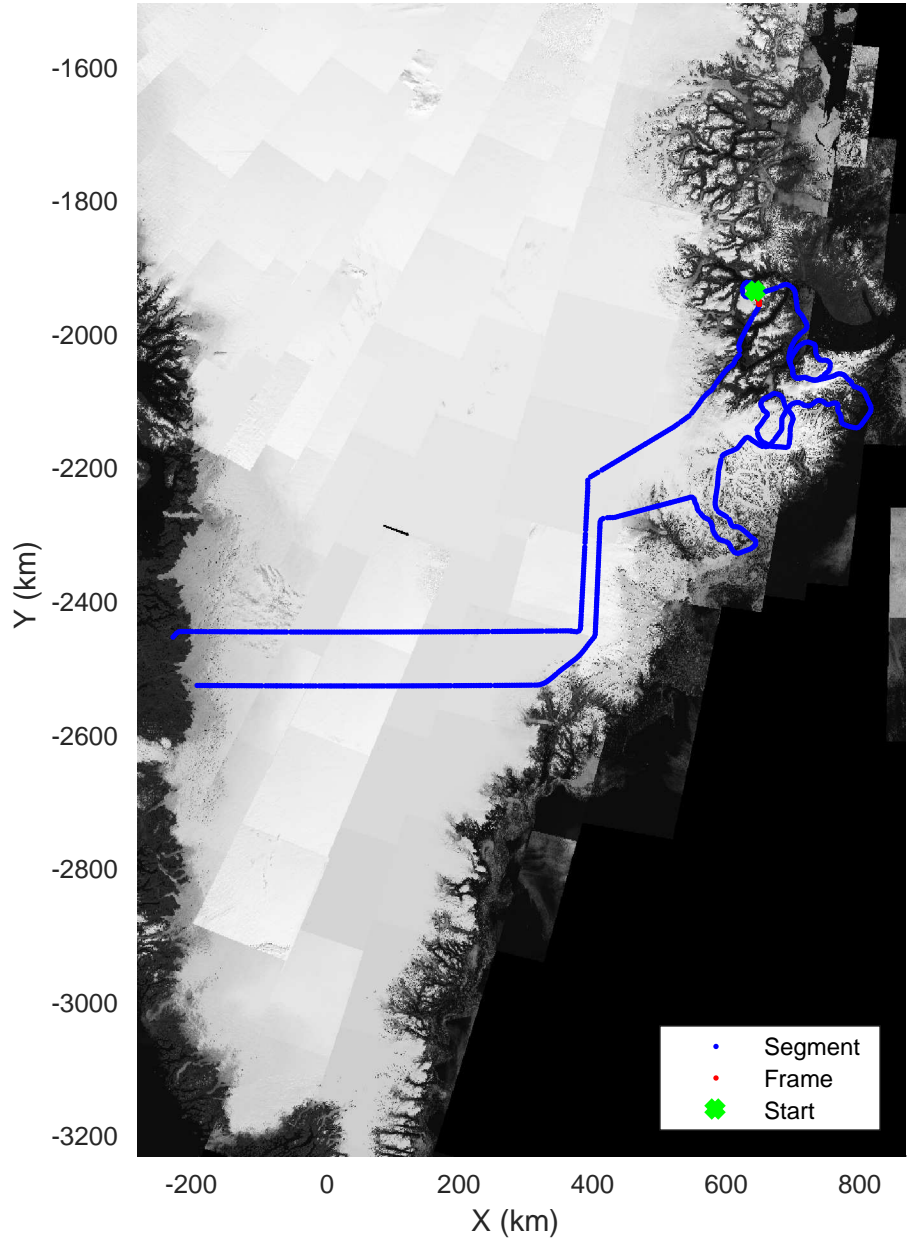


accum 2018\_Greenland\_P3: "Geikie 02" 20180421\_01\_120: 15:55:35.2 to 15:58:01.7 GPS






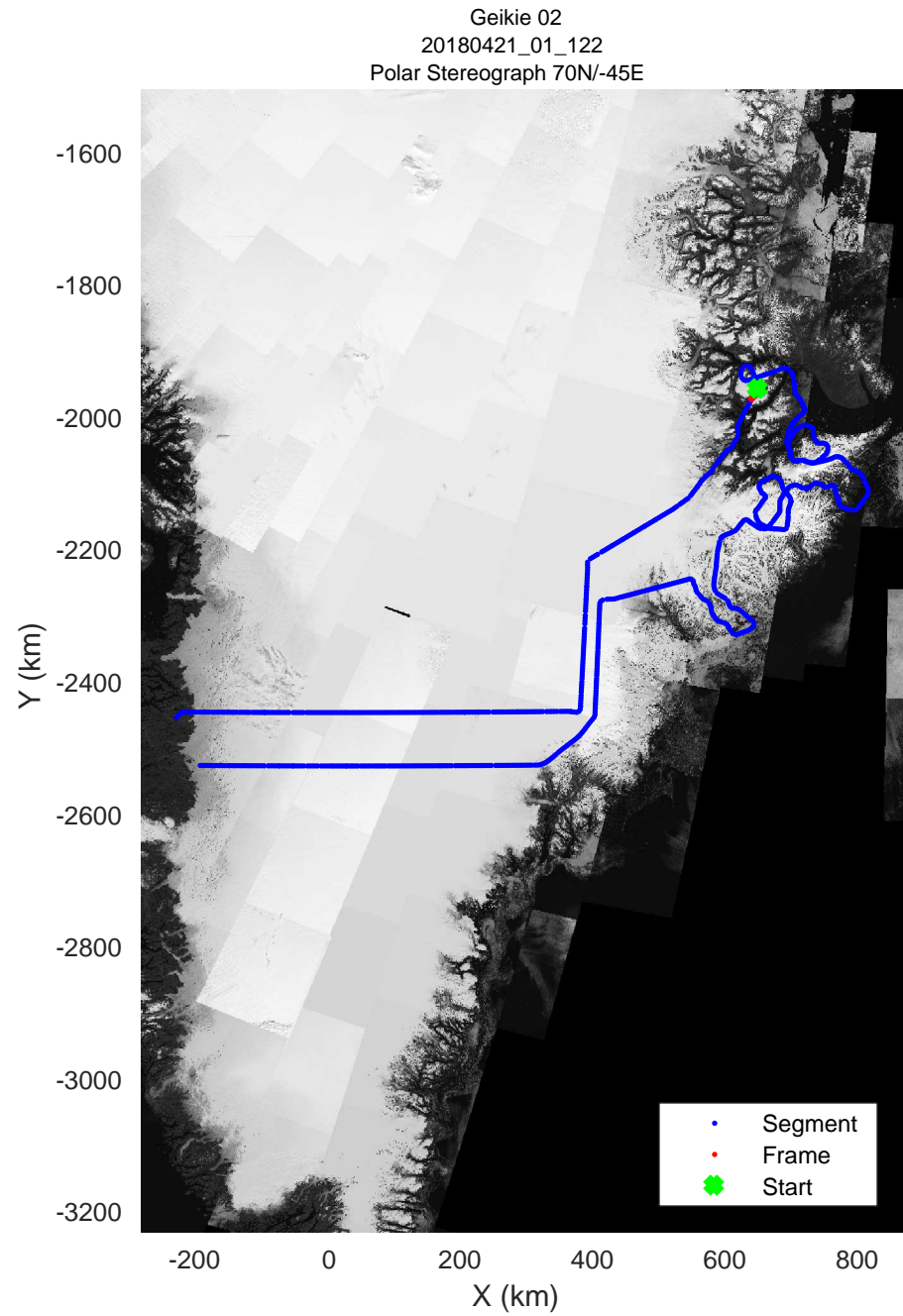
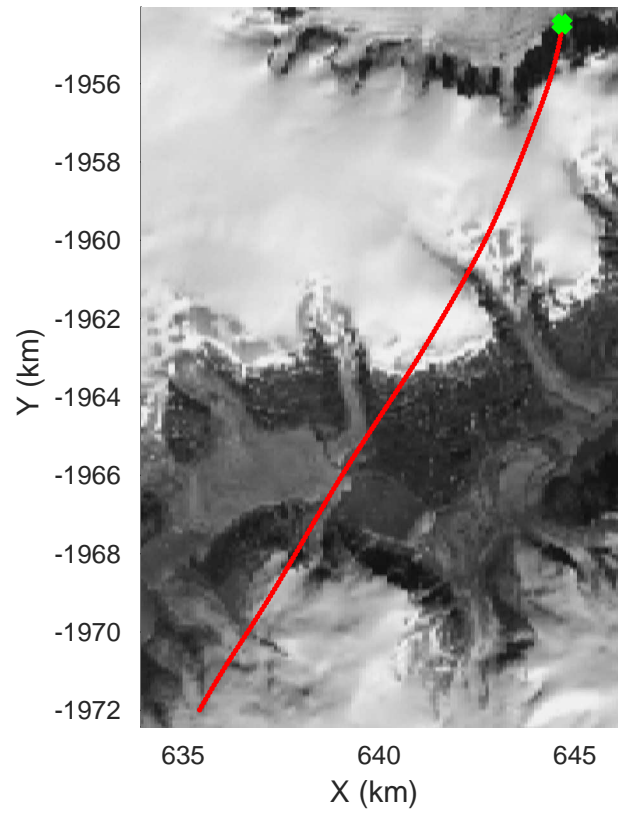
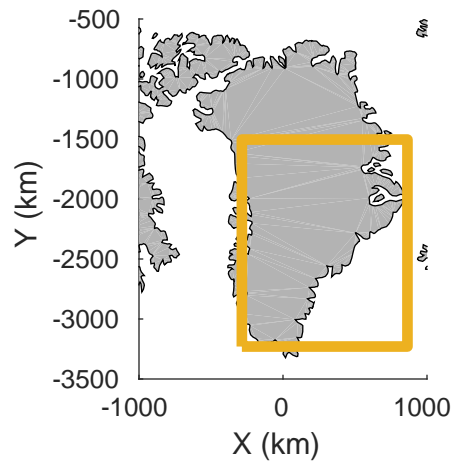
Geikie 02  
20180421\_01\_121  
Polar Stereograph 70N/-45E




accum 2018\_Greenland\_P3: "Geikie 02" 20180421\_01\_121: 15:58:01.9 to 16:00:25.9 GPS

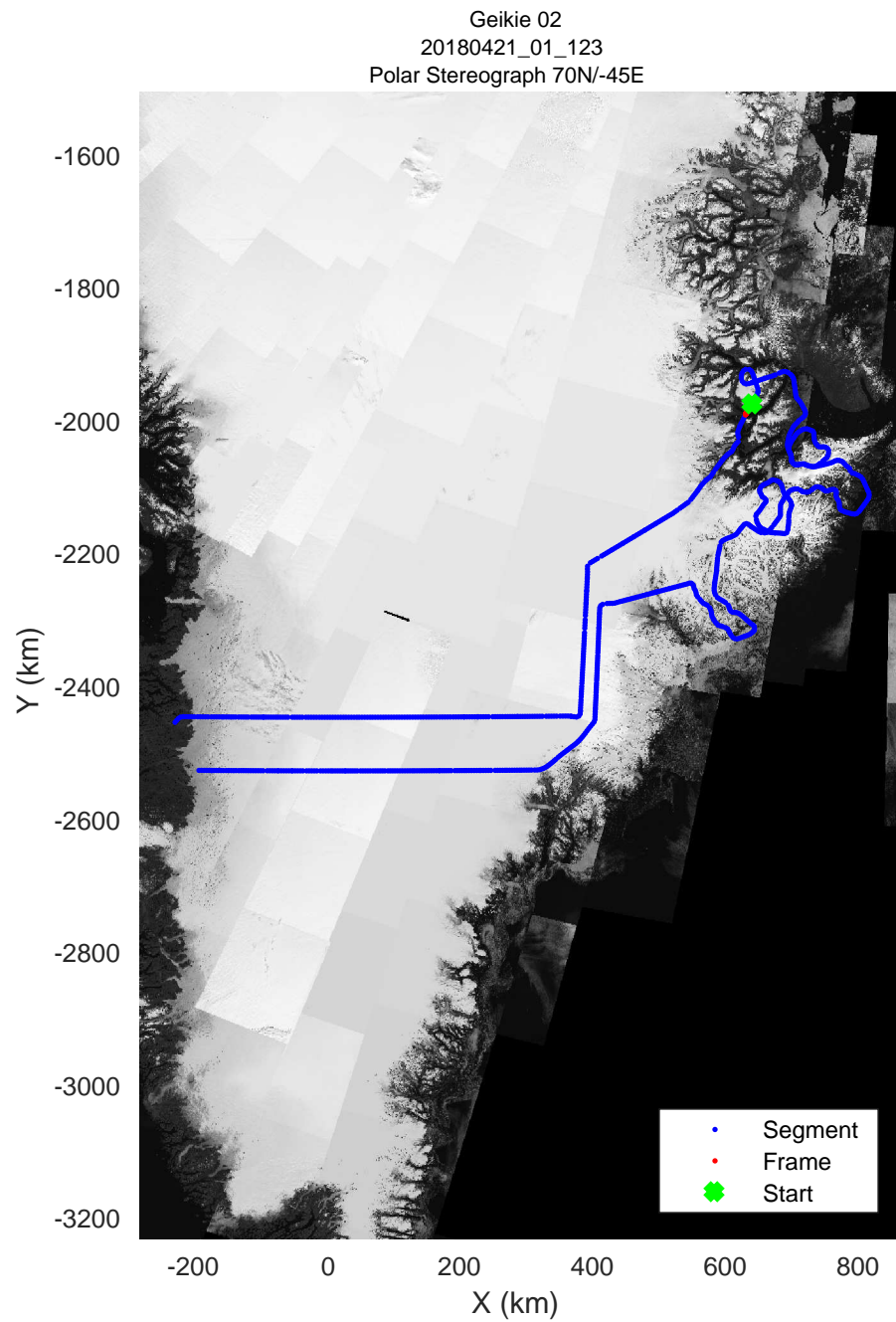

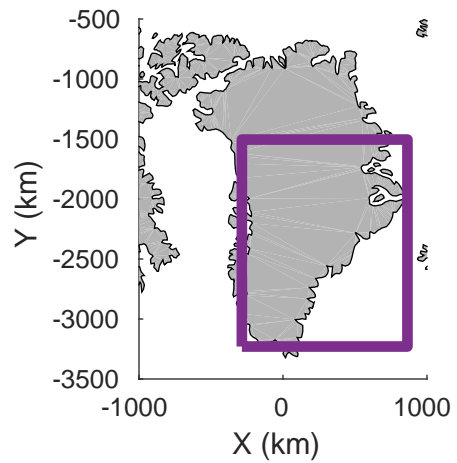







accum 2018\_Greenland\_P3: "Geikie 02" 20180421\_01\_122: 16:00:26.0 to 16:02:46.5 GPS


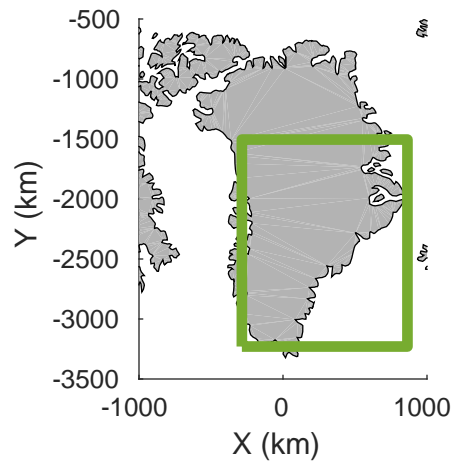




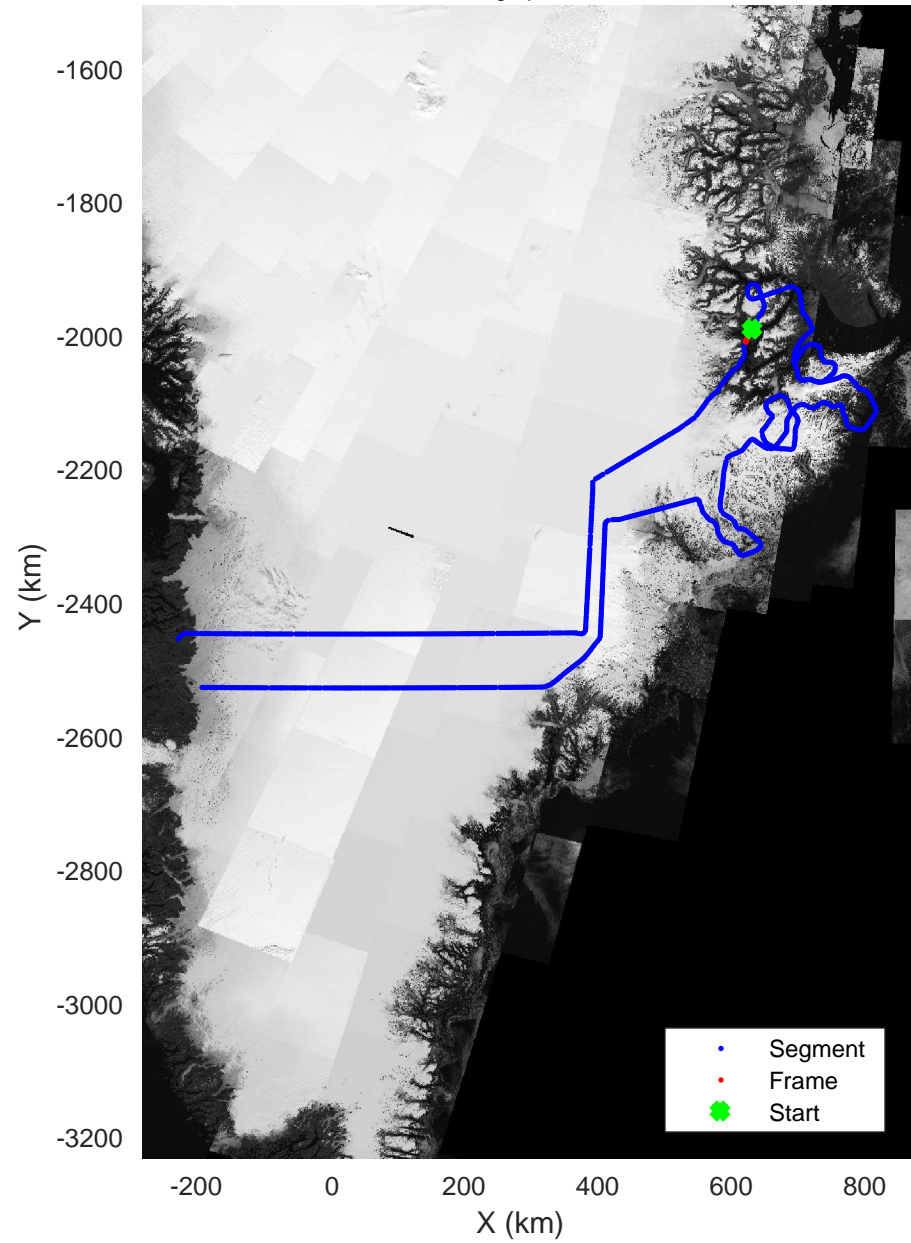
accum 2018\_Greenland\_P3: "Geikie 02" 20180421\_01\_123: 16:02:46.7 to 16:05:12.3 GPS







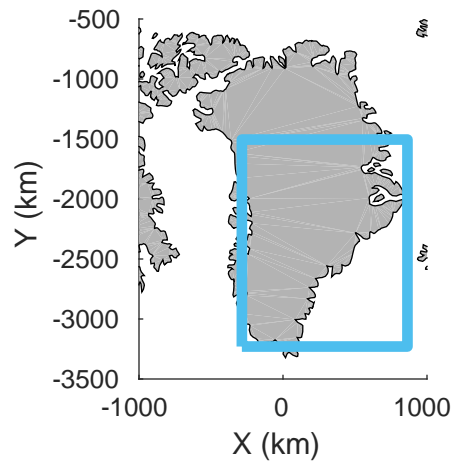


Geikie 02  
20180421\_01\_124  
Polar Stereograph 70N/-45E

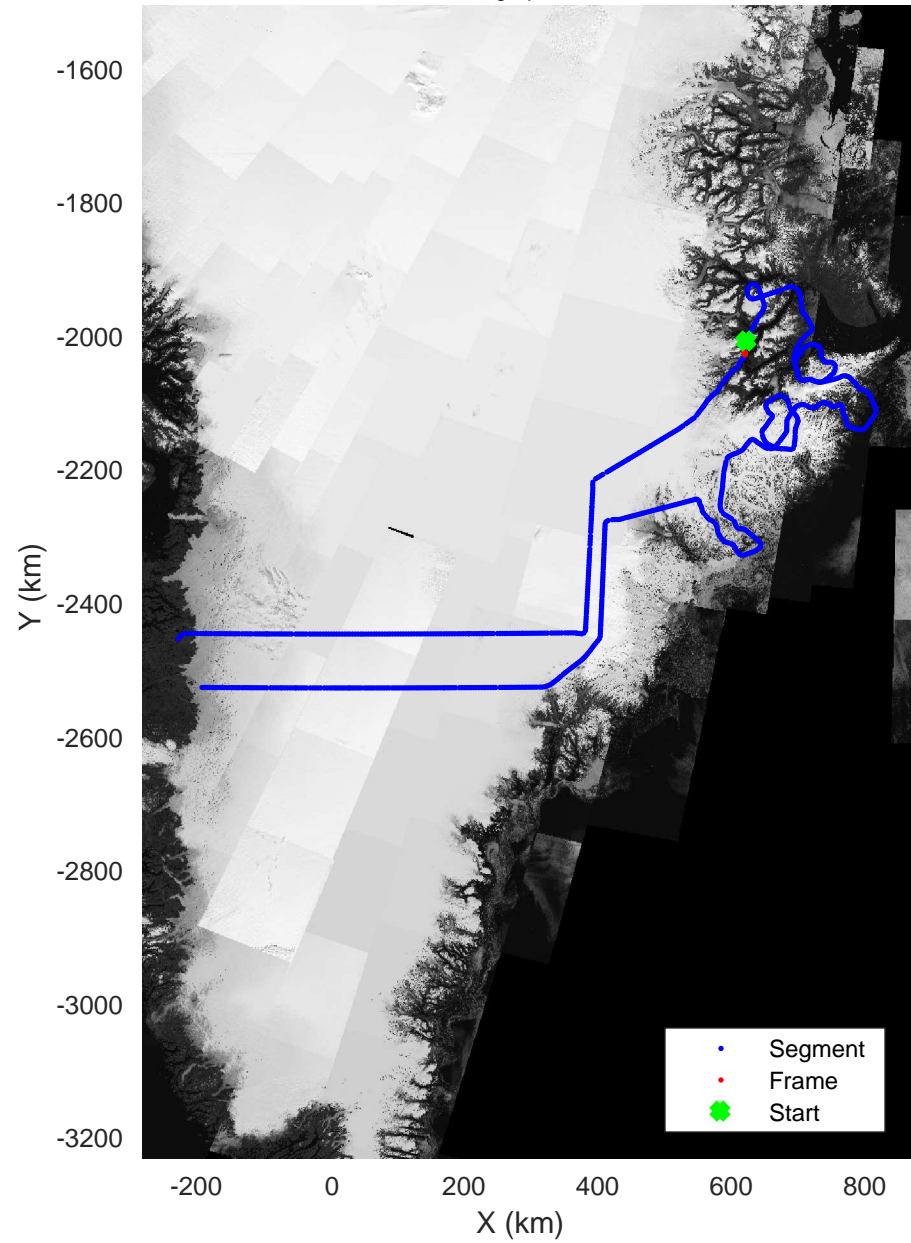


accum 2018\_Greenland\_P3: "Geikie 02" 20180421\_01\_124: 16:05:12.4 to 16:07:34.2 GPS







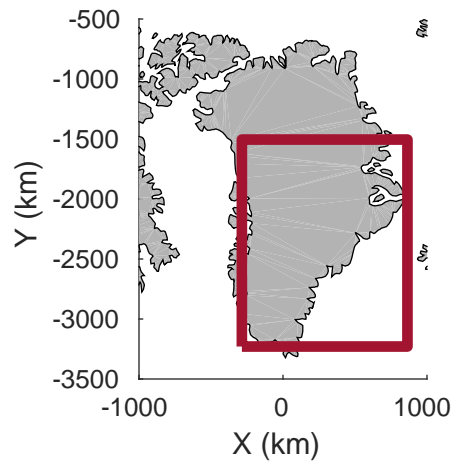
Geikie 02  
20180421\_01\_125  
Polar Stereograph 70N/-45E



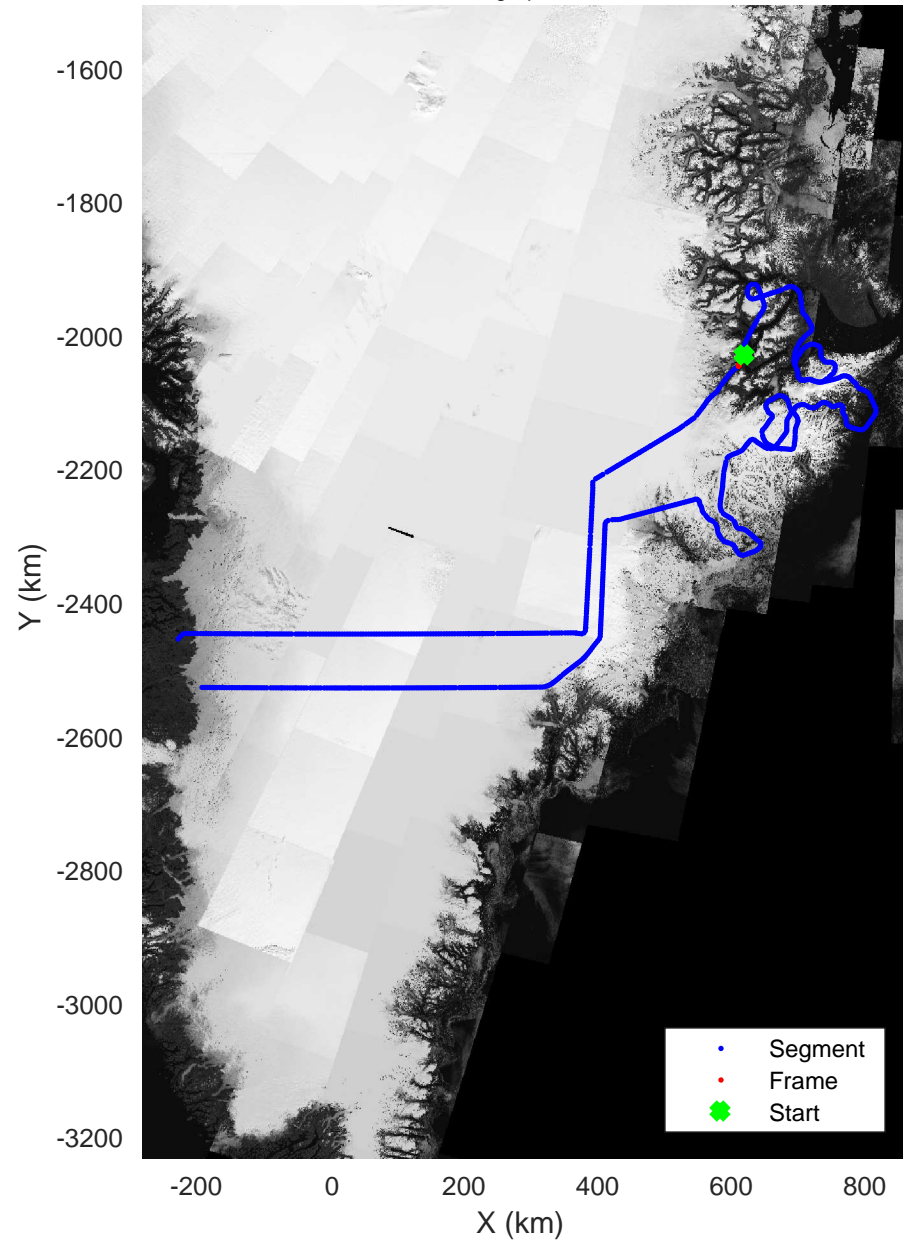
accum 2018\_Greenland\_P3: "Geikie 02" 20180421\_01\_125: 16:07:34.4 to 16:09:55.7 GPS






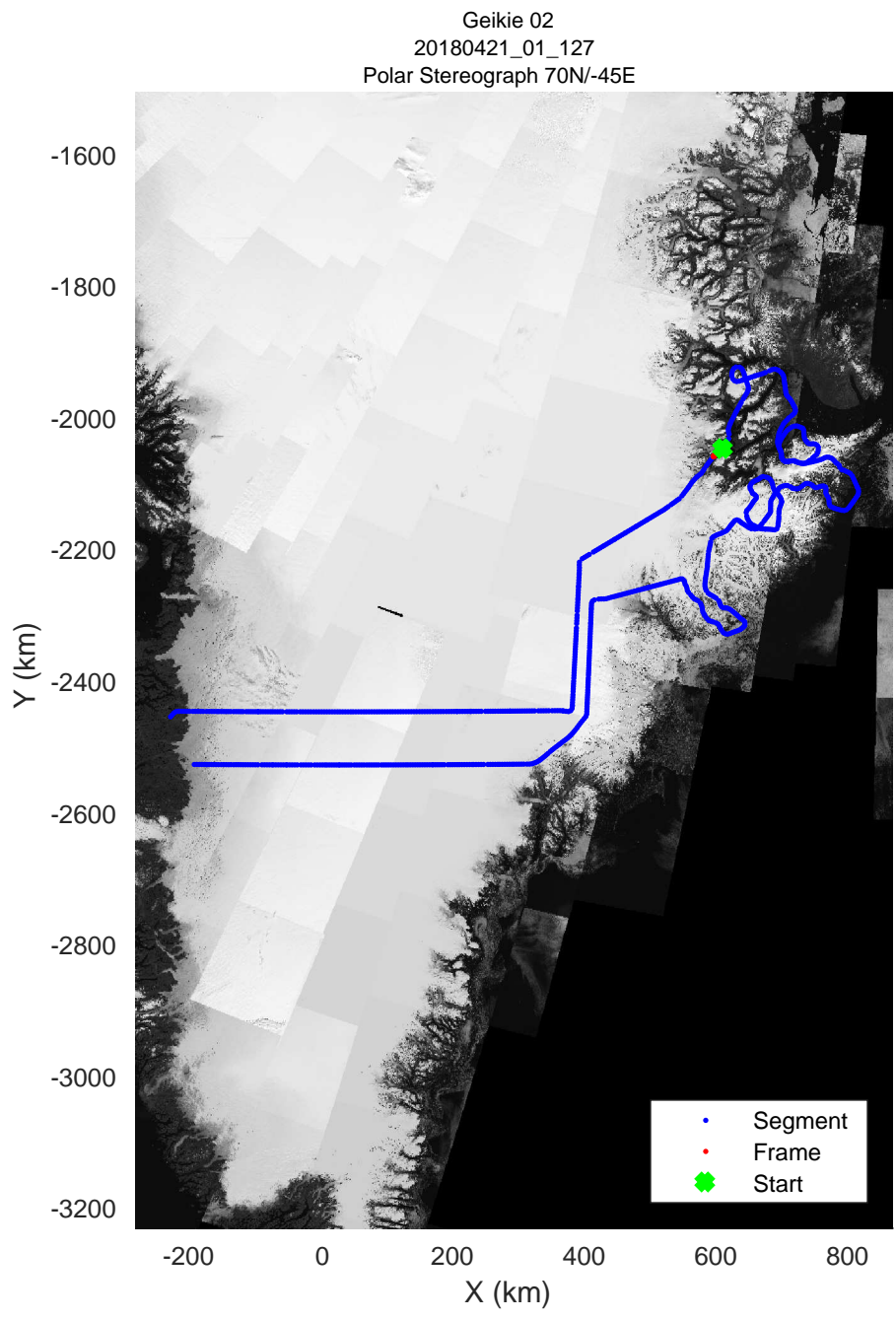
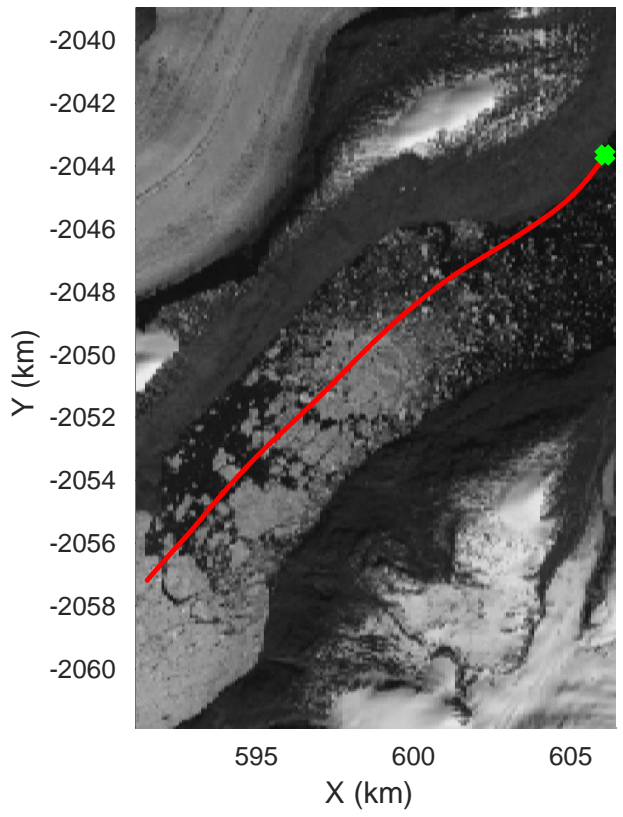
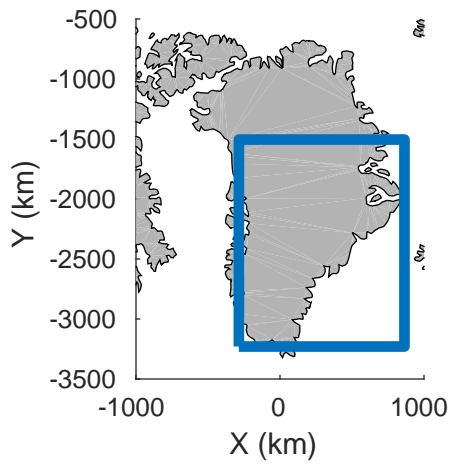


Geikie 02  
20180421\_01\_126  
Polar Stereograph 70N/-45E




accum 2018\_Greenland\_P3: "Geikie 02" 20180421\_01\_126: 16:09:55.9 to 16:12:28.4 GPS


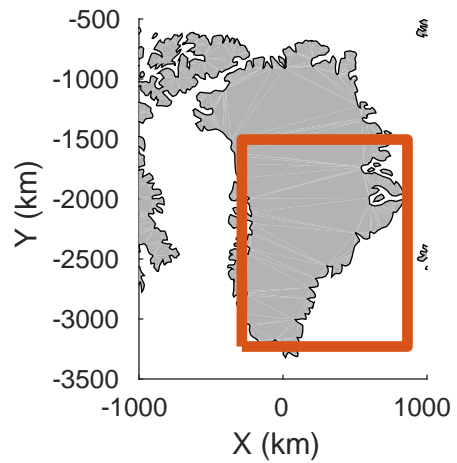




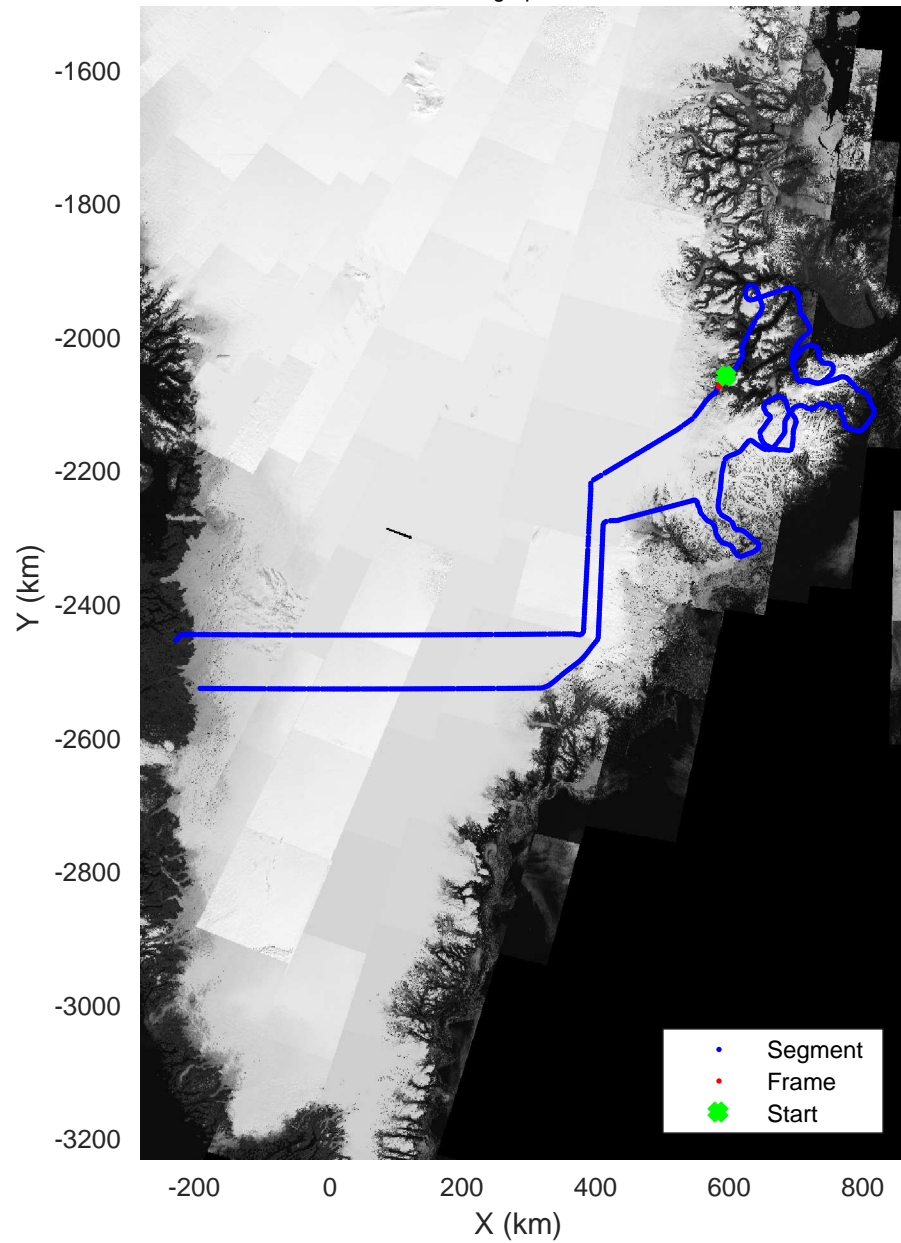
accum 2018\_Greenland\_P3: "Geikie 02" 20180421\_01\_127: 16:12:28.6 to 16:14:58.1 GPS






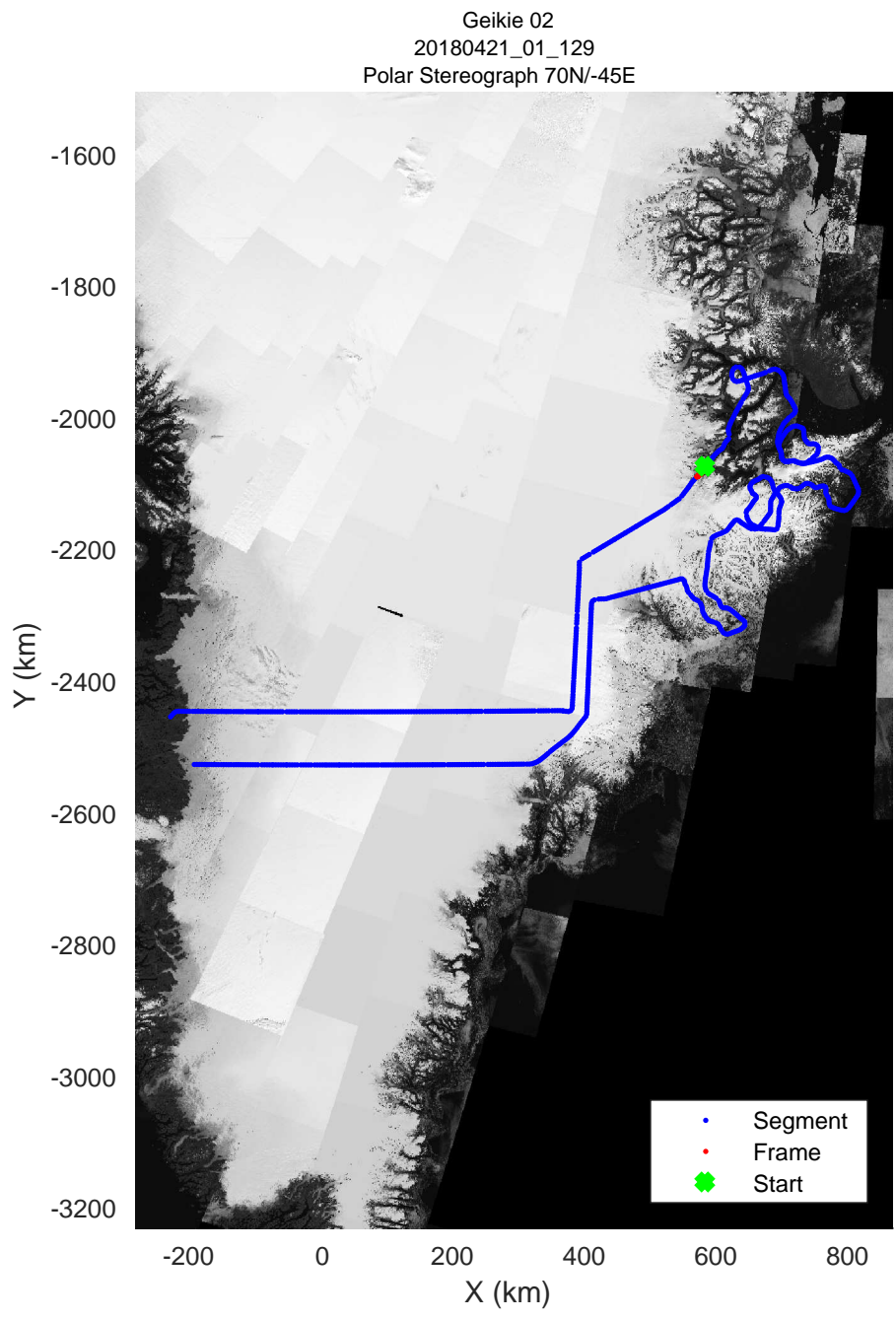

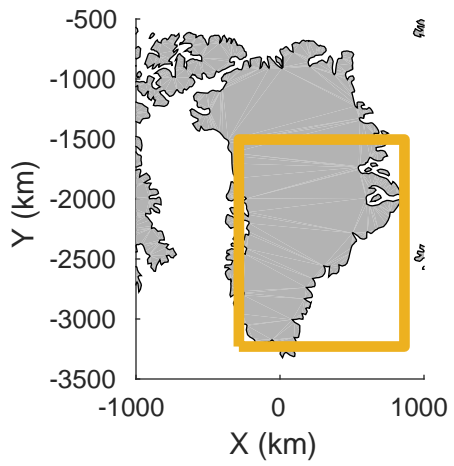


Geikie 02  
20180421\_01\_128  
Polar Stereograph 70N/-45E




accum 2018\_Greenland\_P3: "Geikie 02" 20180421\_01\_128: 16:14:58.2 to 16:17:19.8 GPS

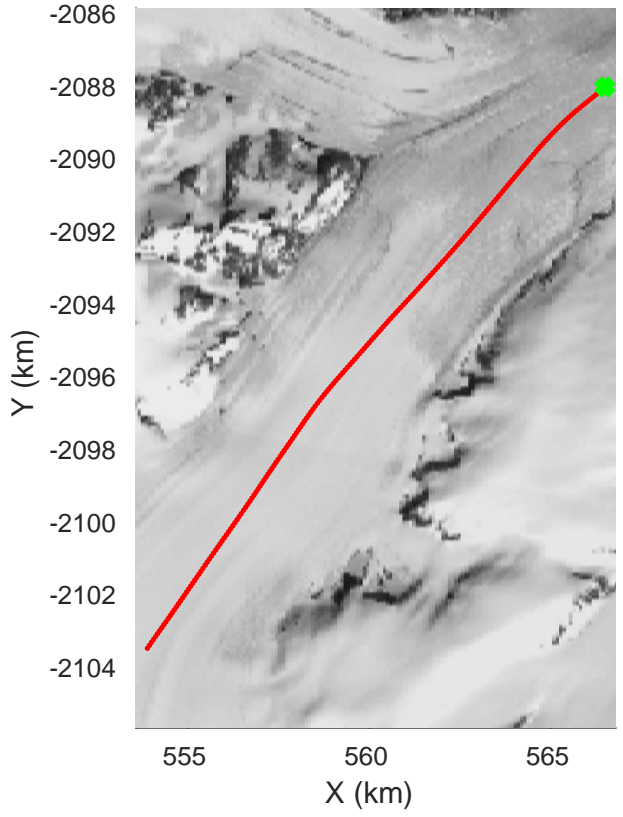
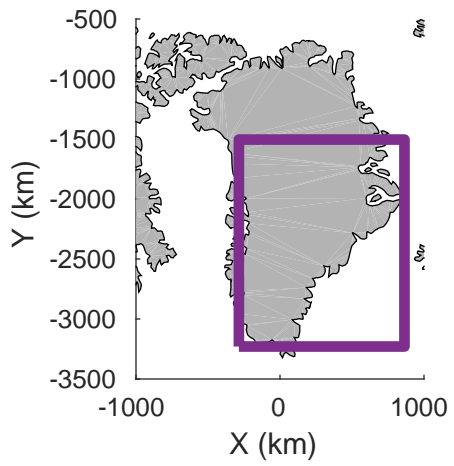




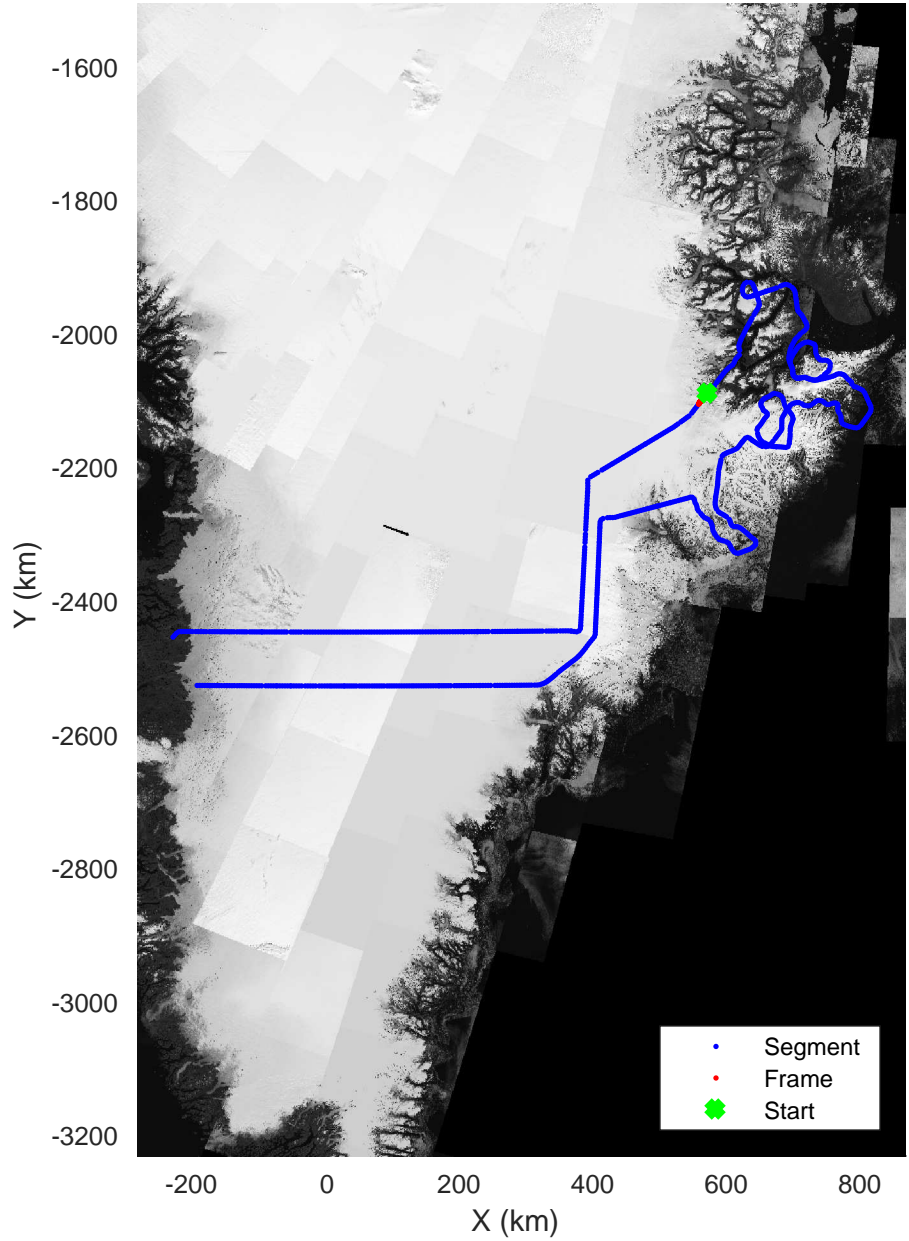
accum 2018\_Greenland\_P3: "Geikie 02" 20180421\_01\_129: 16:17:19.9 to 16:19:38.8 GPS






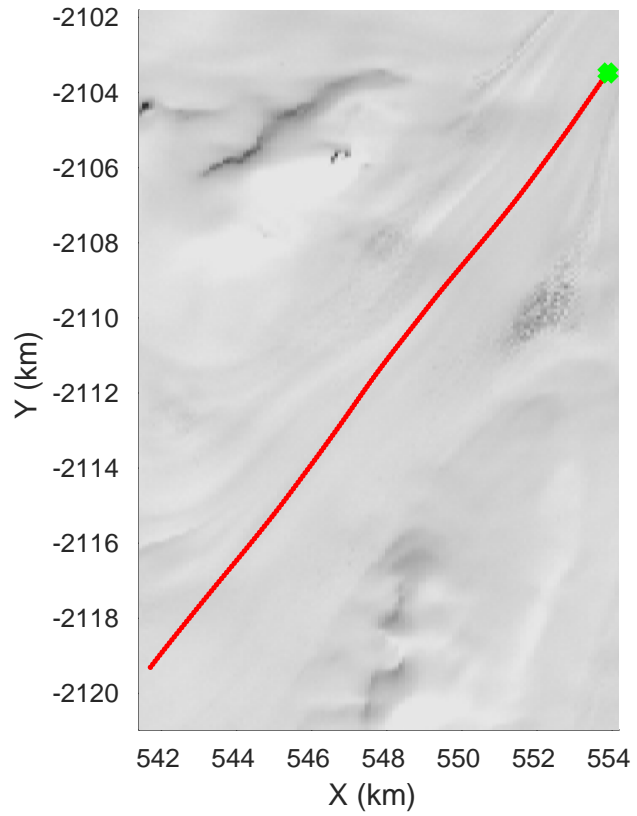
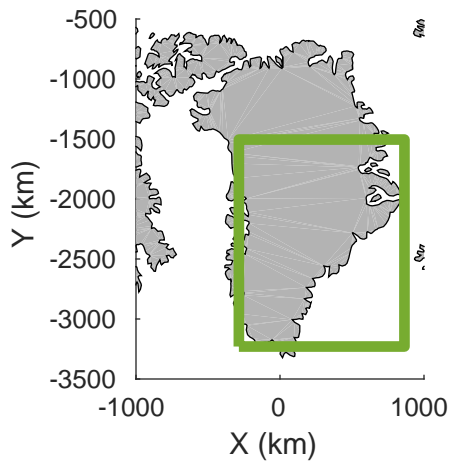


Geikie 02  
20180421\_01\_130  
Polar Stereograph 70N/-45E

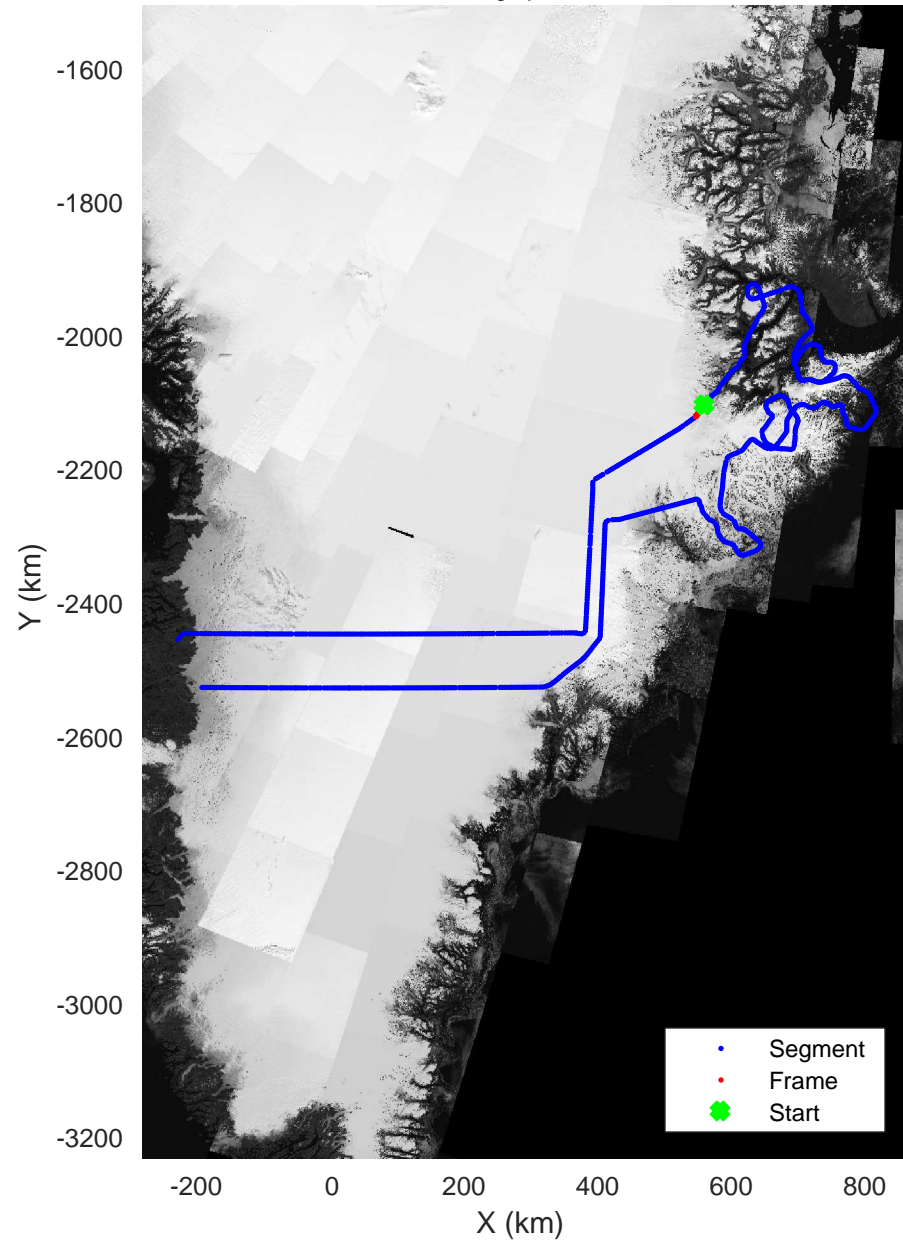


accum 2018\_Greenland\_P3: "Geikie 02" 20180421\_01\_130: 16:19:38.9 to 16:22:03.1 GPS






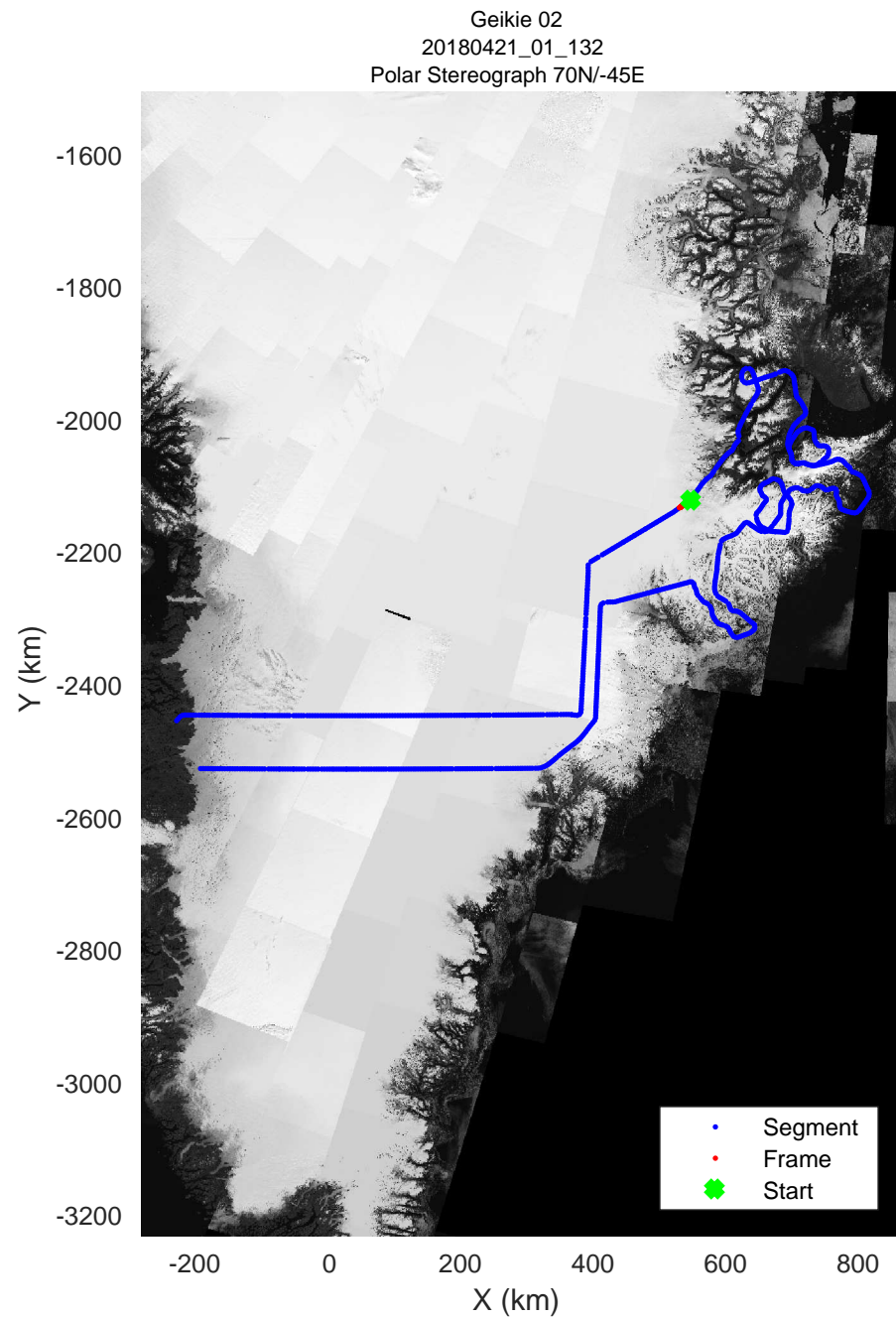
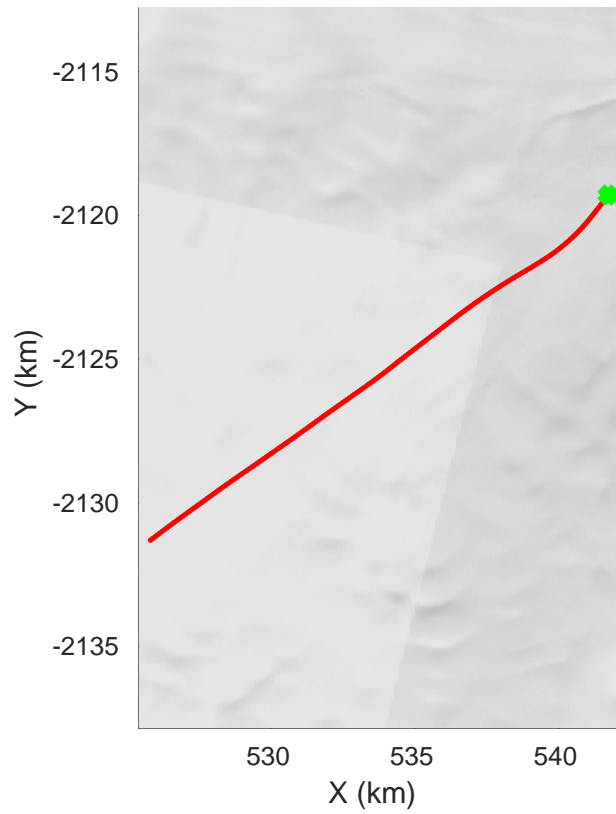
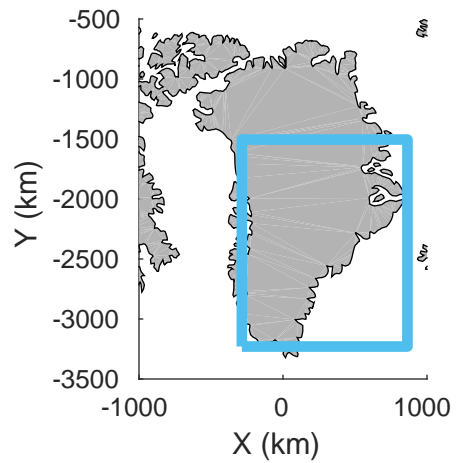
Geikie 02  
20180421\_01\_131  
Polar Stereograph 70N/-45E




accum 2018\_Greenland\_P3: "Geikie 02" 20180421\_01\_131: 16:22:03.2 to 16:24:26.0 GPS

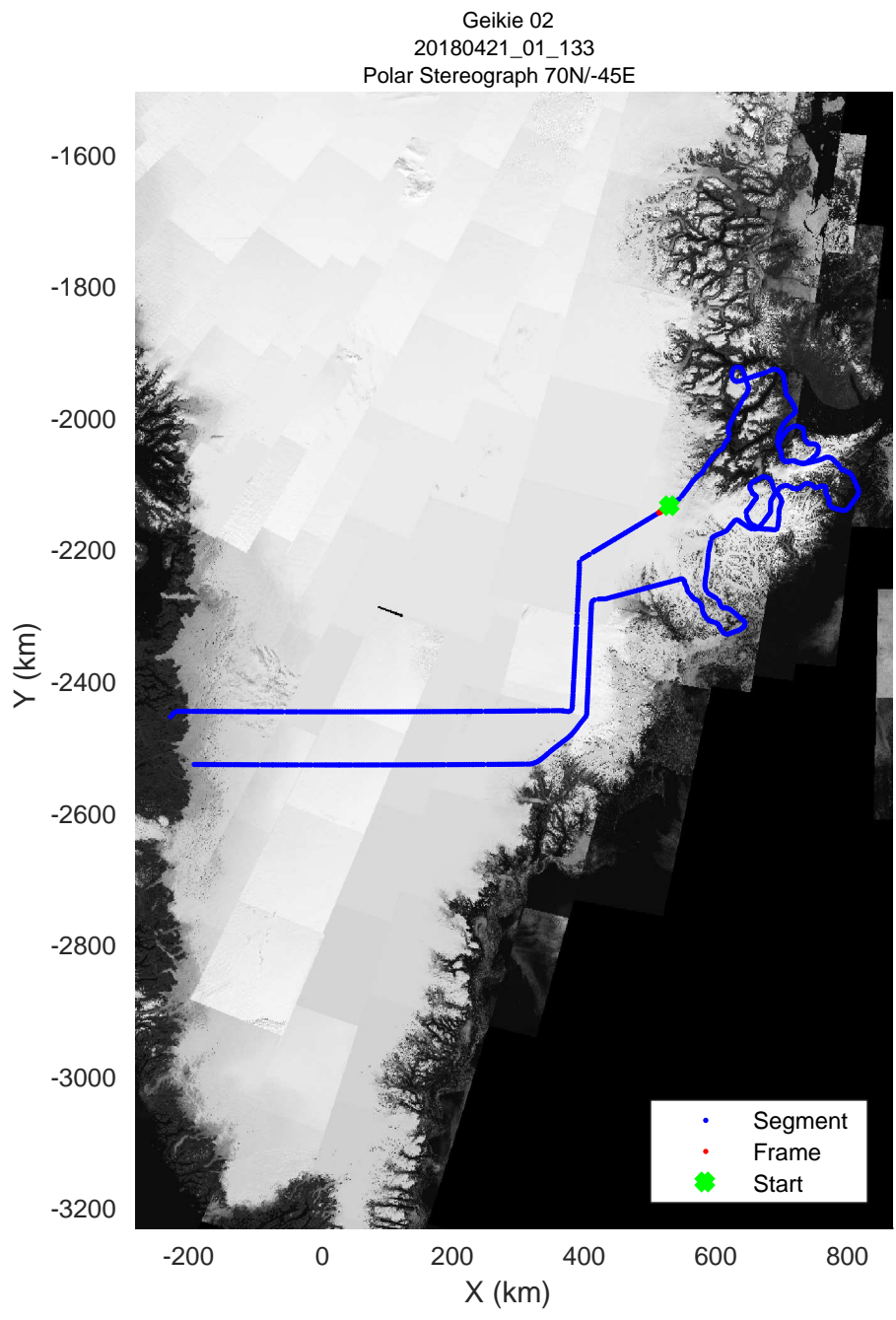
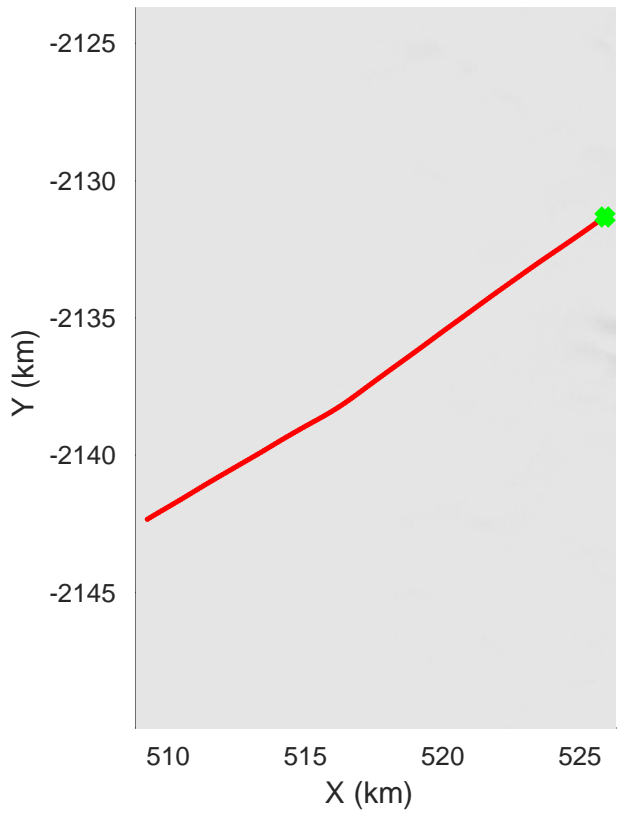
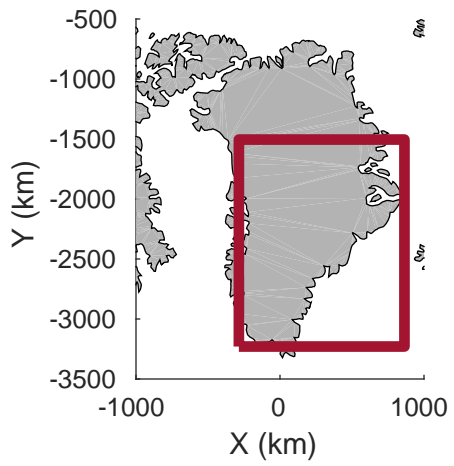







accum 2018\_Greenland\_P3: "Geikie 02" 20180421\_01\_132: 16:24:26.1 to 16:26:51.1 GPS

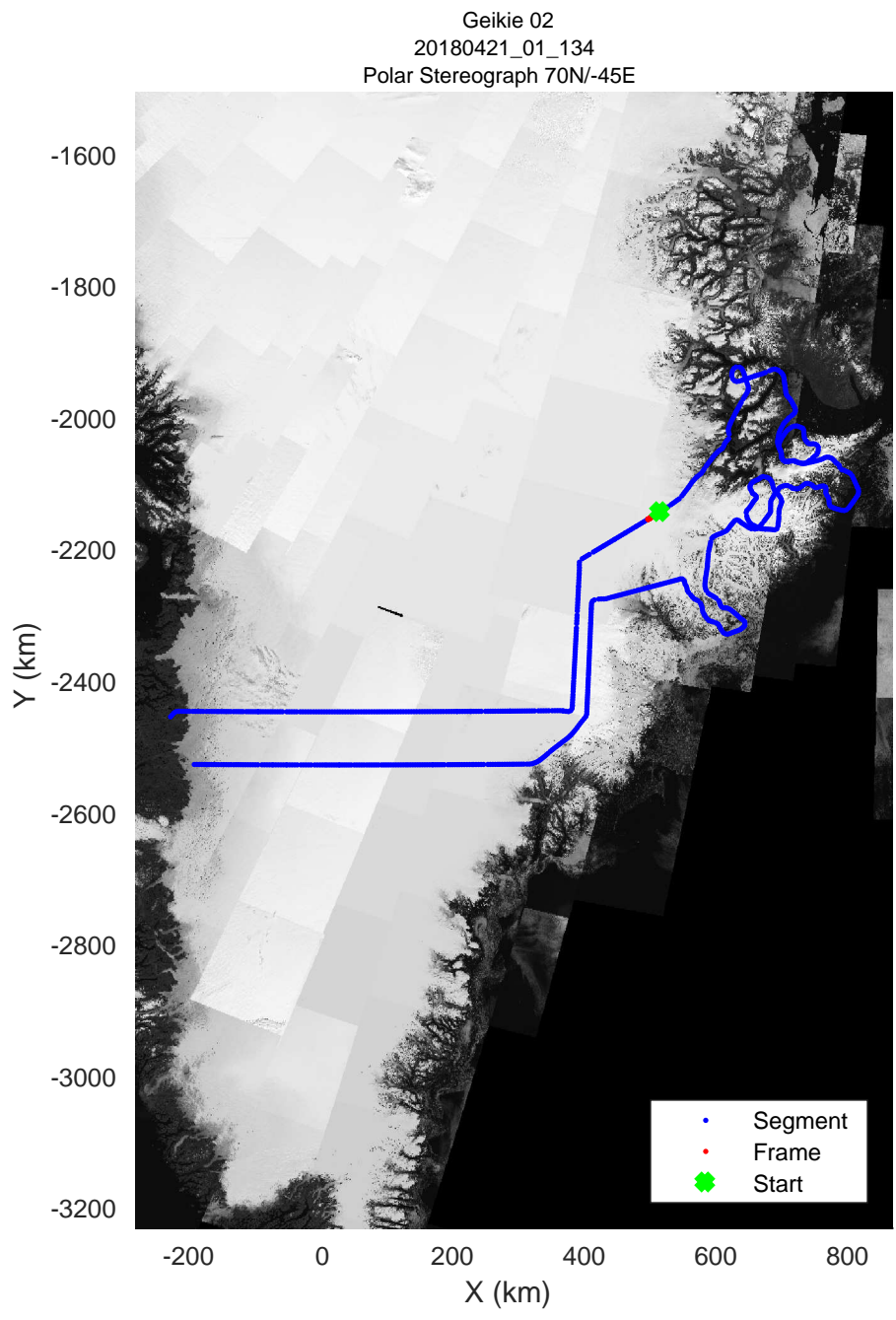
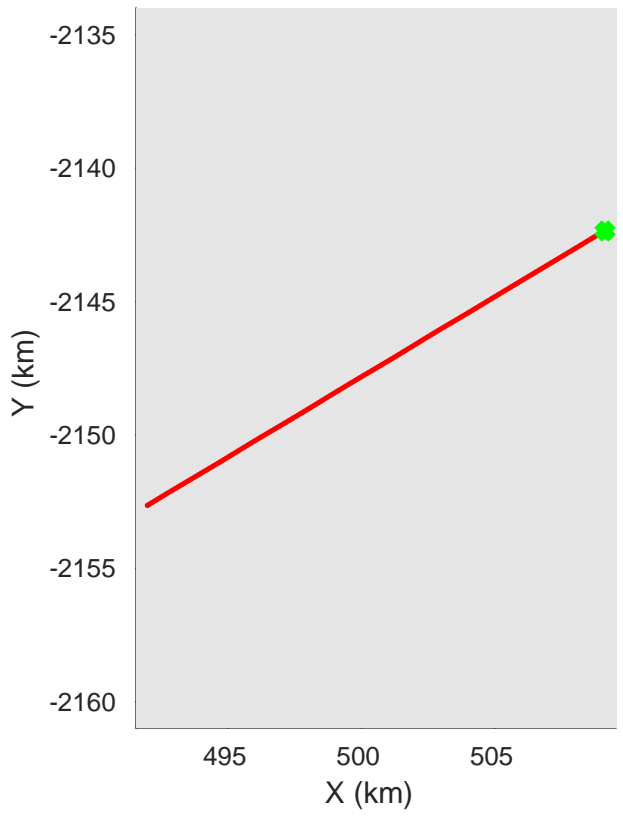
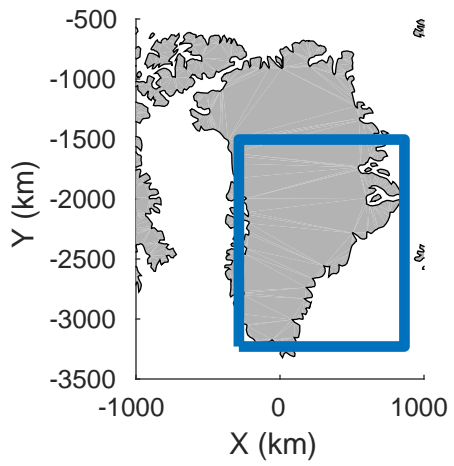





accum 2018\_Greenland\_P3: "Geikie 02" 20180421\_01\_133: 16:26:51.2 to 16:29:09.4 GPS

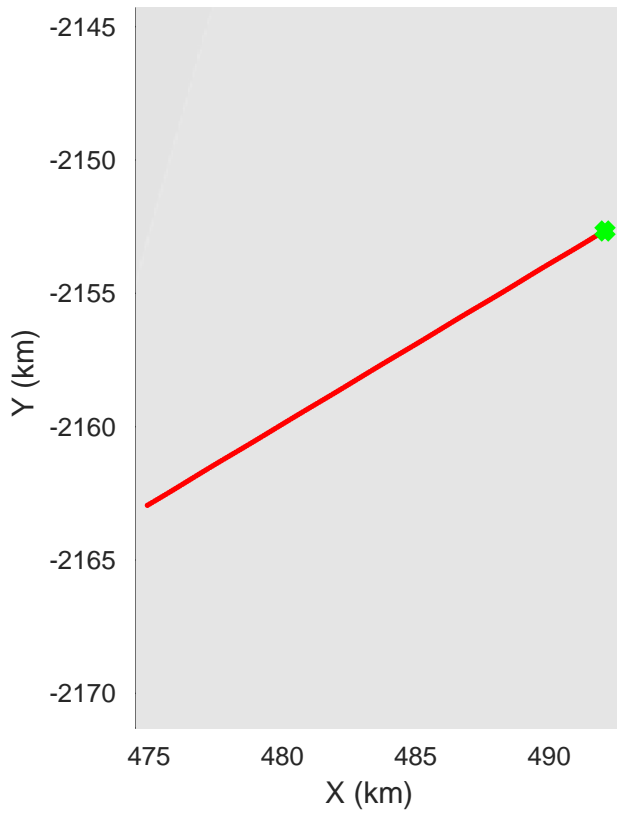
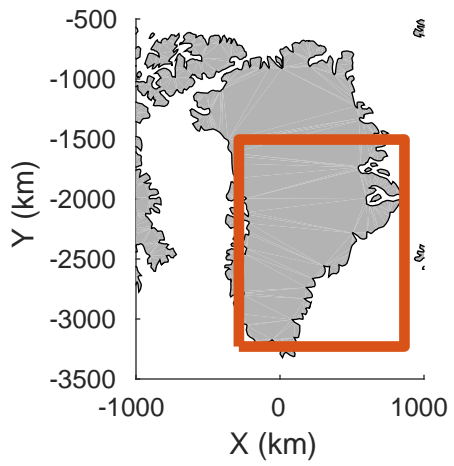




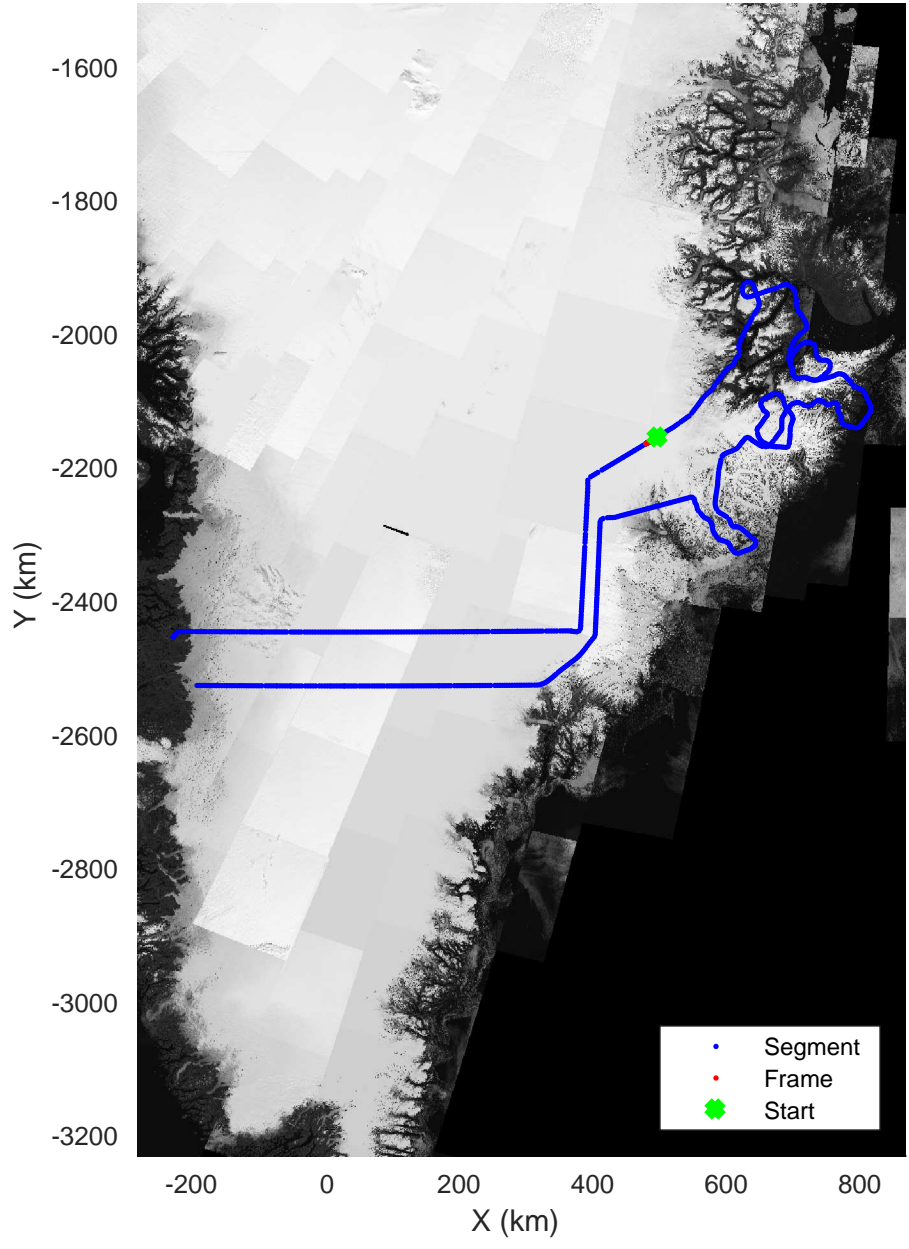


accum 2018\_Greenland\_P3: "Geikie 02" 20180421\_01\_134: 16:29:09.5 to 16:31:23.0 GPS






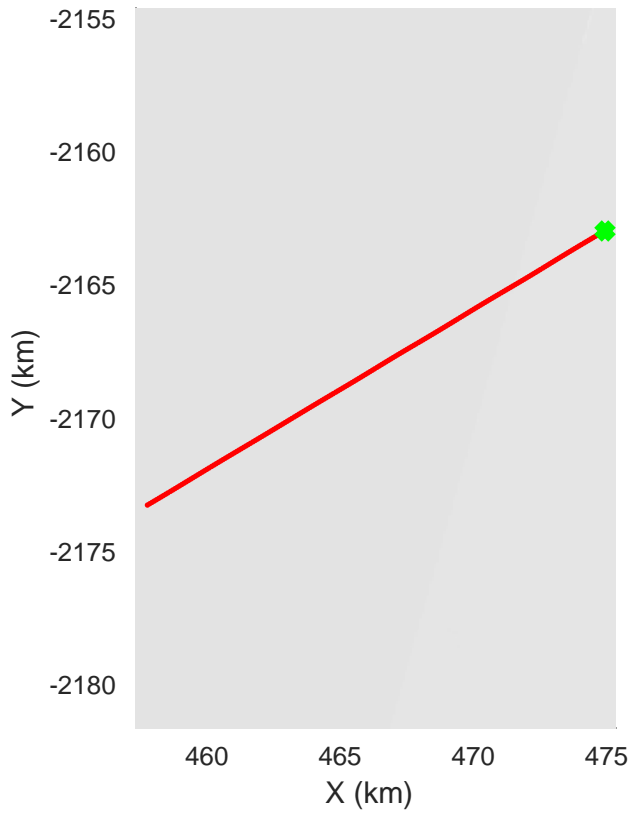
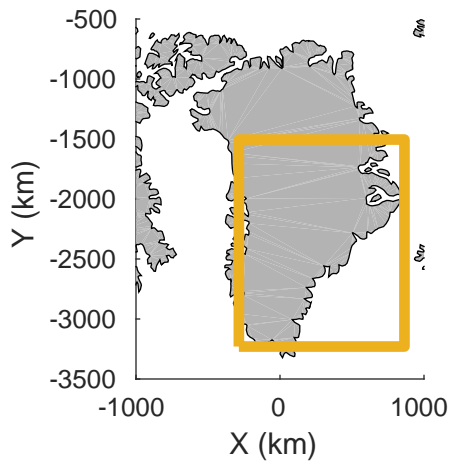
Geikie 02  
20180421\_01\_135  
Polar Stereograph 70N/-45E



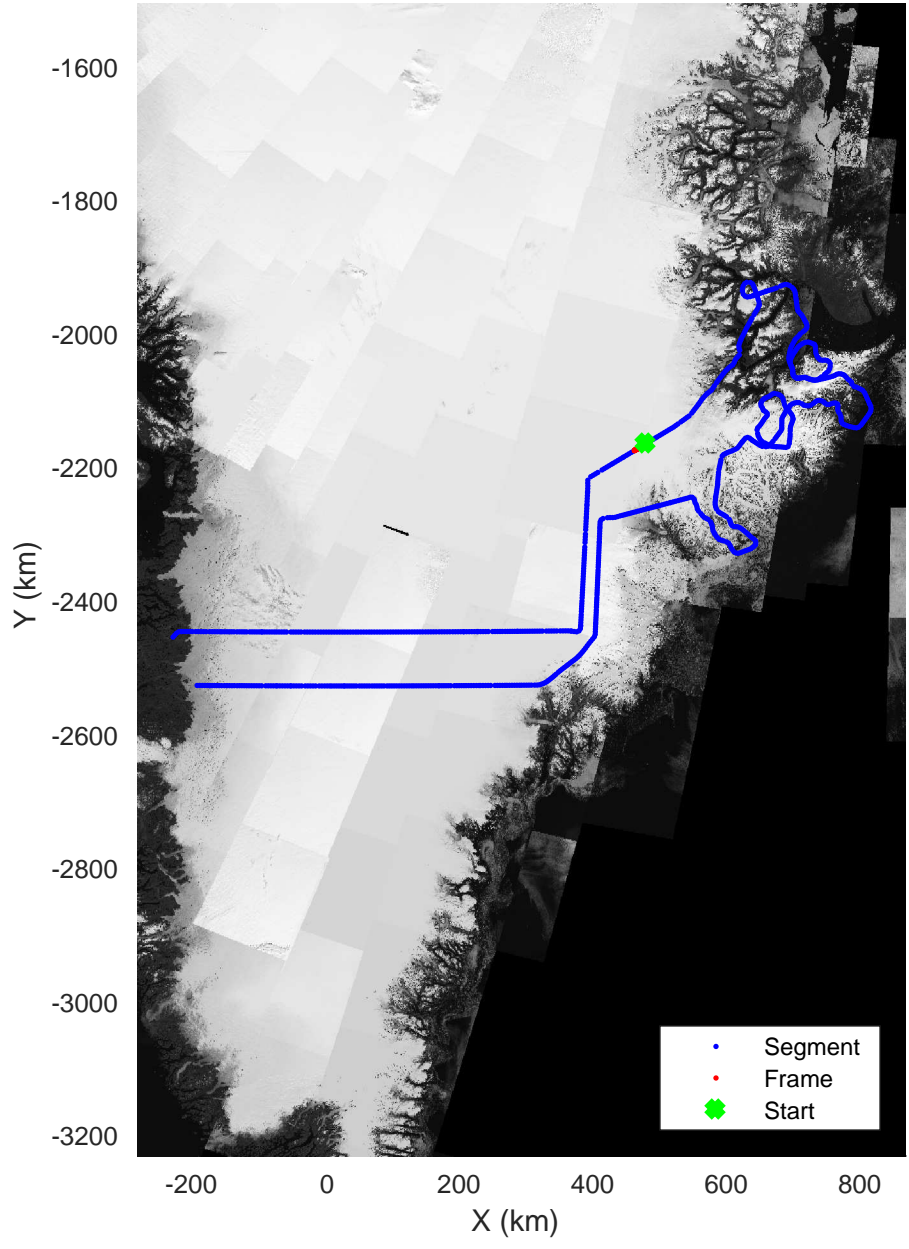
accum 2018\_Greenland\_P3: "Geikie 02" 20180421\_01\_135: 16:31:23.2 to 16:33:33.3 GPS






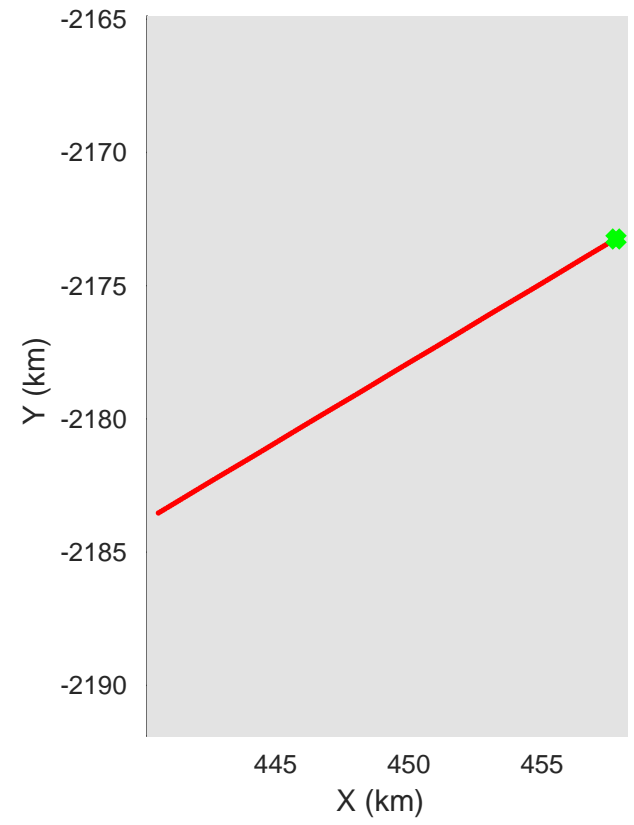
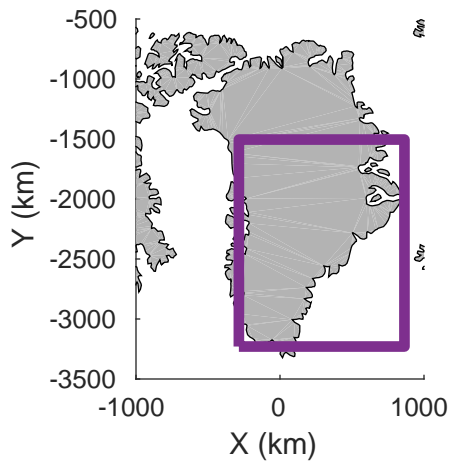


Geikie 02  
 20180421\_01\_136  
 Polar Stereograph 70N/-45E

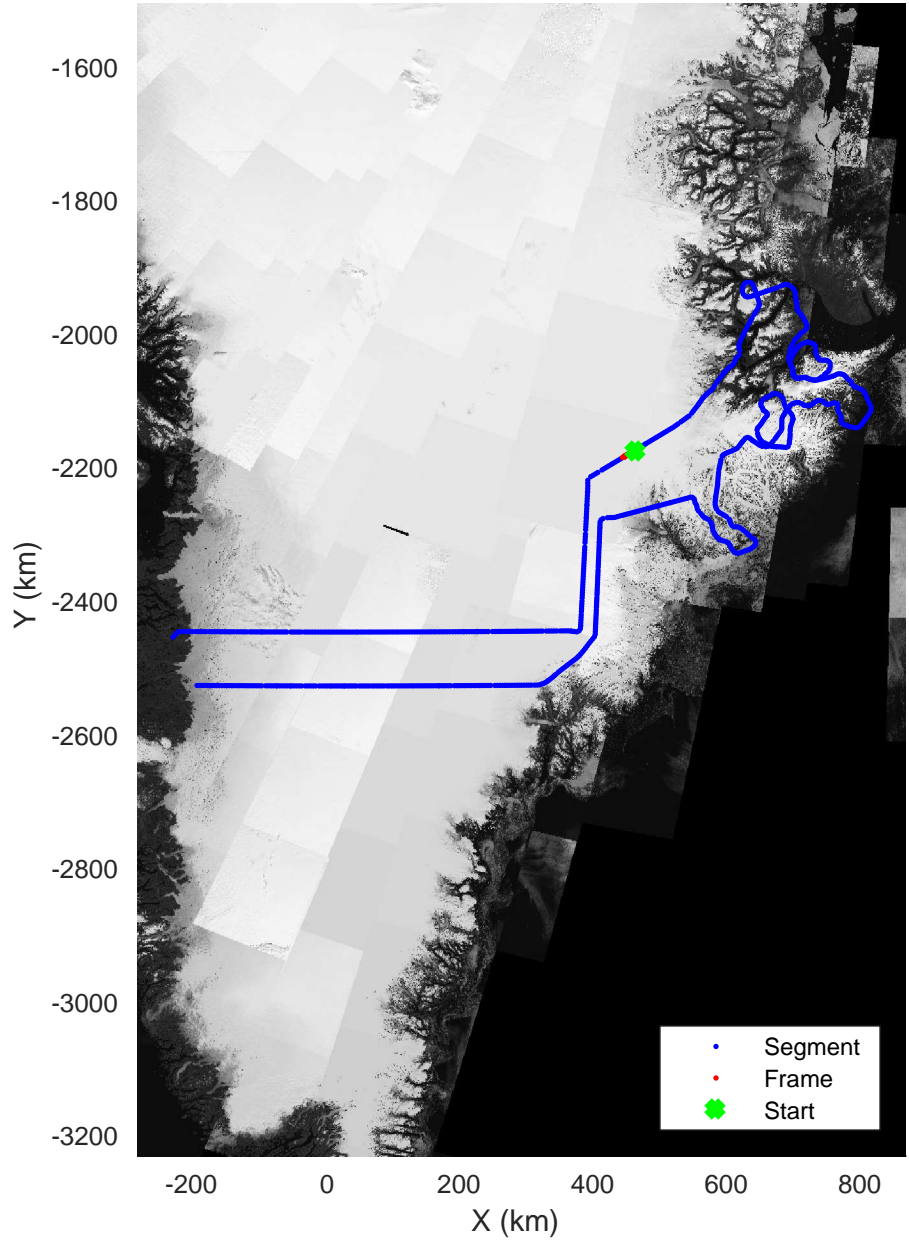


accum 2018\_Greenland\_P3: "Geikie 02" 20180421\_01\_136: 16:33:33.4 to 16:35:41.6 GPS






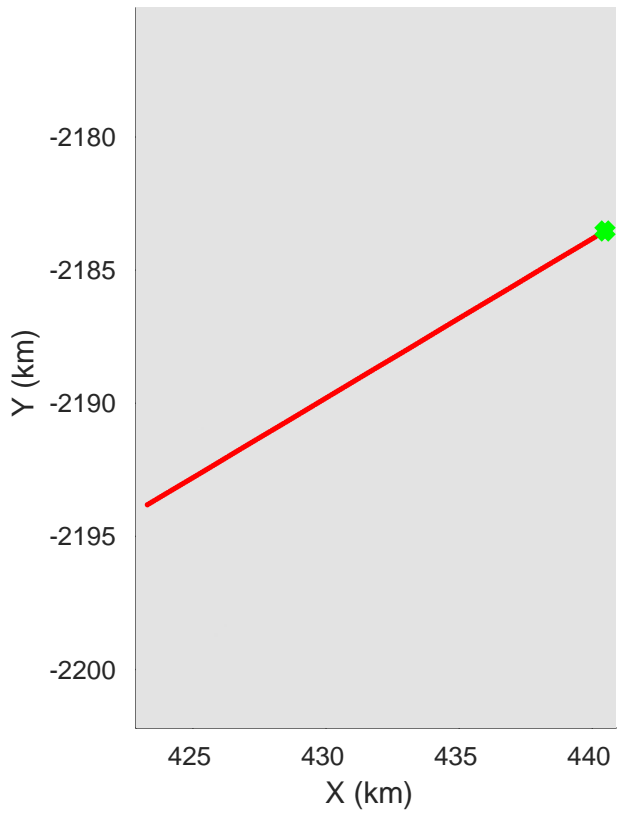
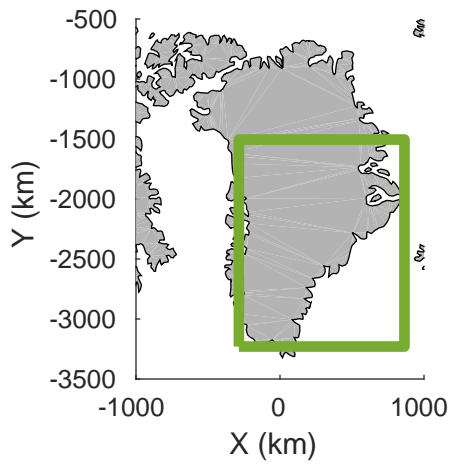
Geikie 02  
20180421\_01\_137  
Polar Stereograph 70N/-45E



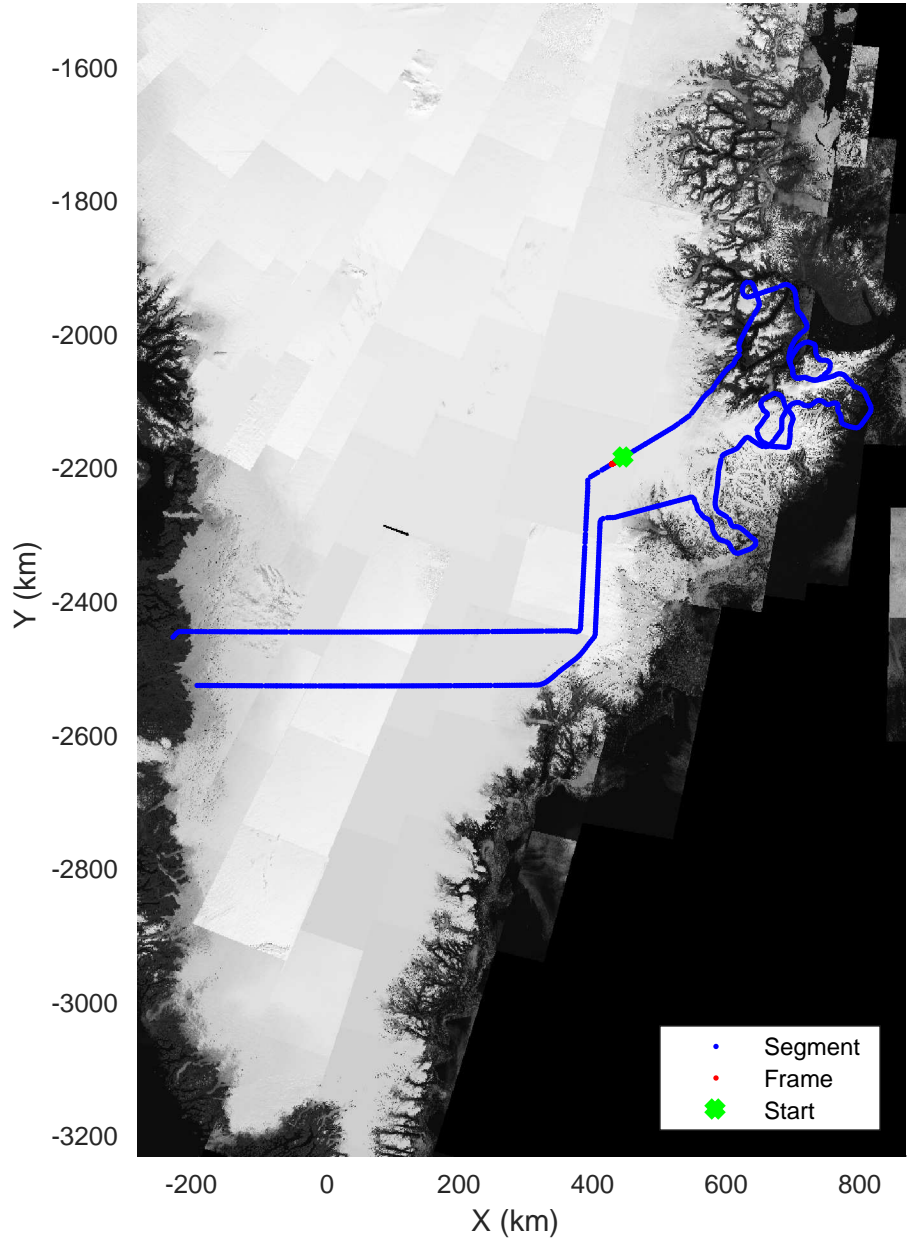
accum 2018\_Greenland\_P3: "Geikie 02" 20180421\_01\_137: 16:35:41.7 to 16:37:51.4 GPS






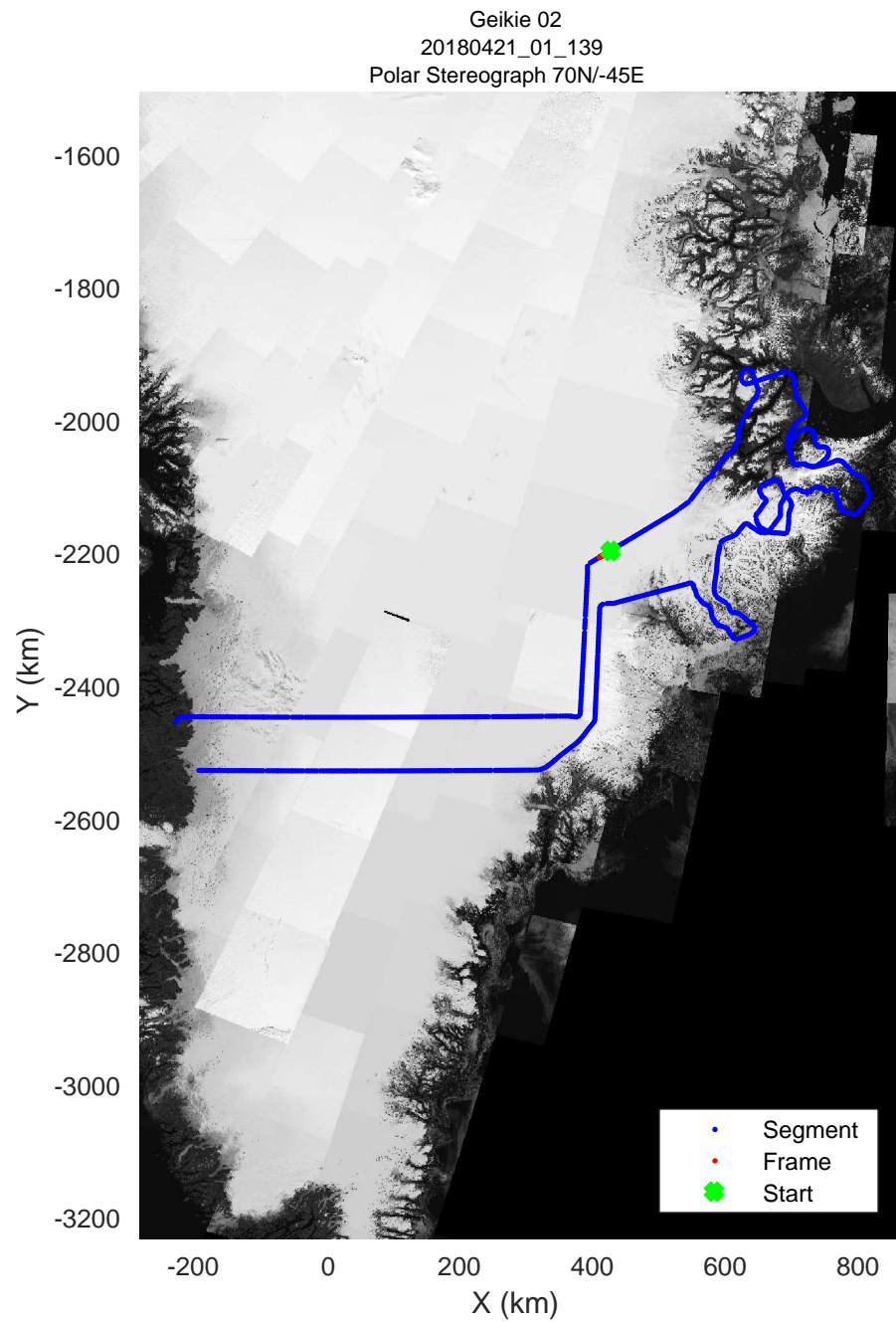
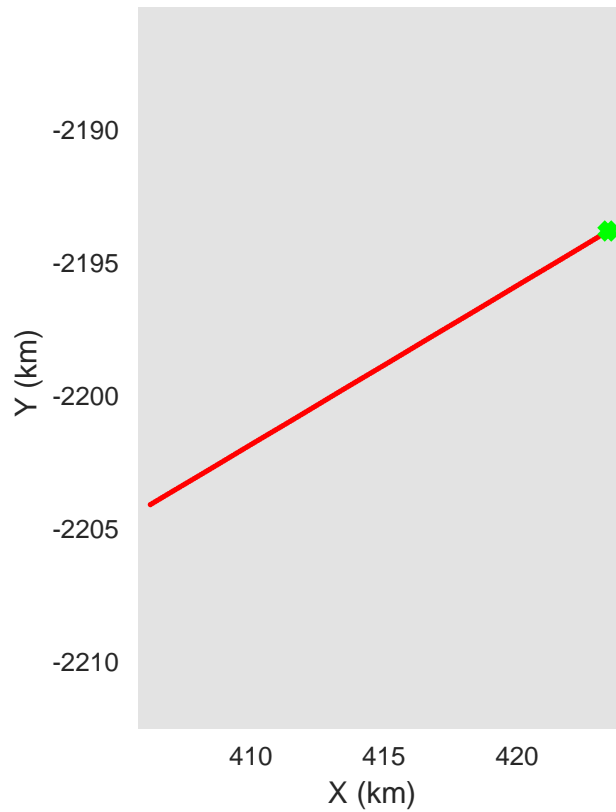
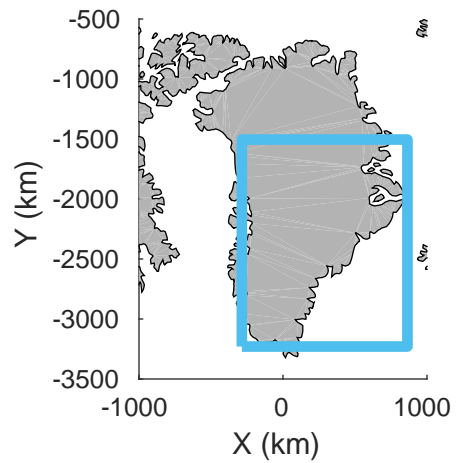


Geikie 02  
20180421\_01\_138  
Polar Stereograph 70N/-45E




accum 2018\_Greenland\_P3: "Geikie 02" 20180421\_01\_138: 16:37:51.5 to 16:40:01.3 GPS

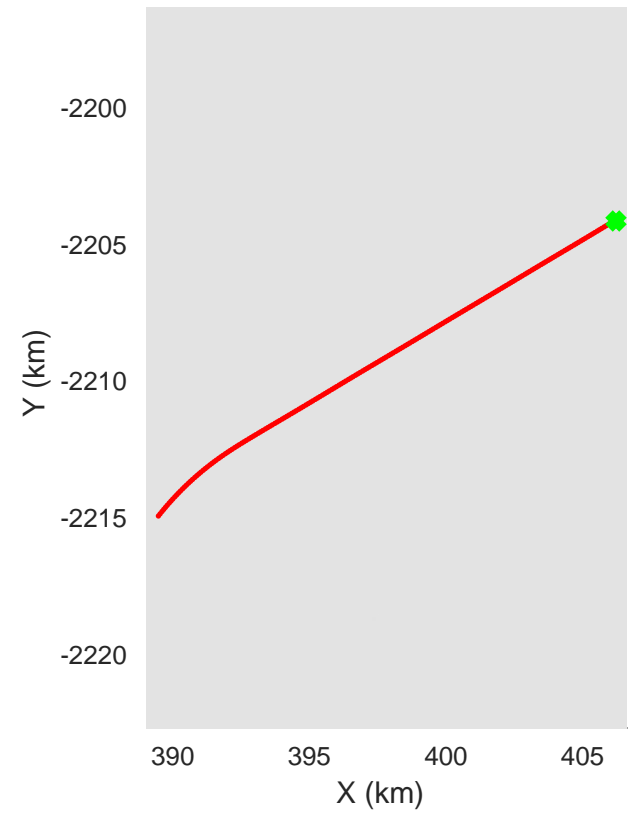
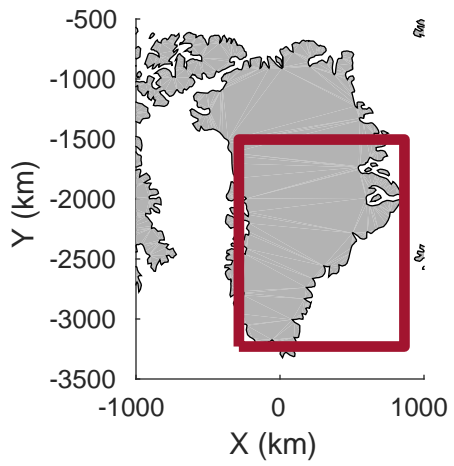




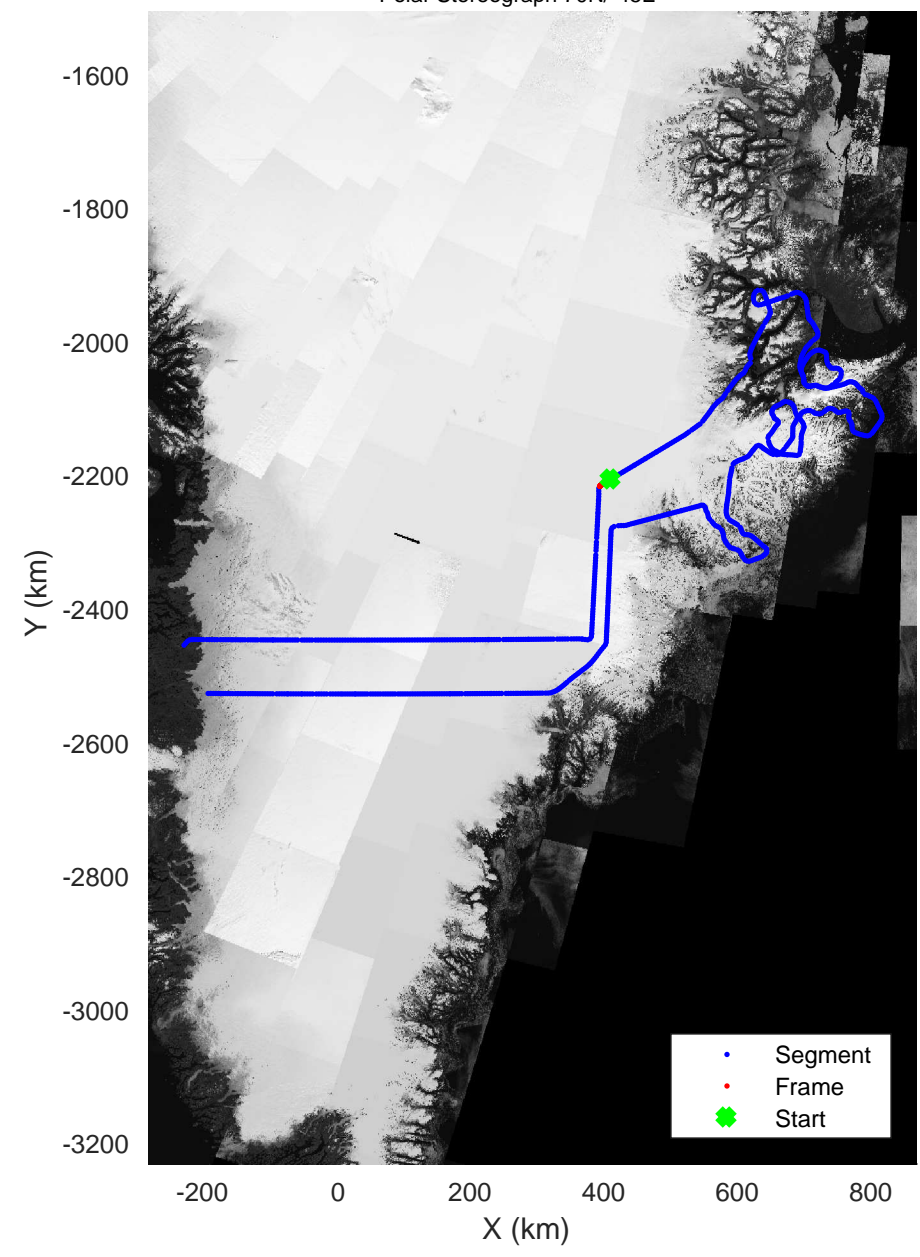
accum 2018\_Greenland\_P3: "Geikie 02" 20180421\_01\_139: 16:40:01.5 to 16:42:15.2 GPS






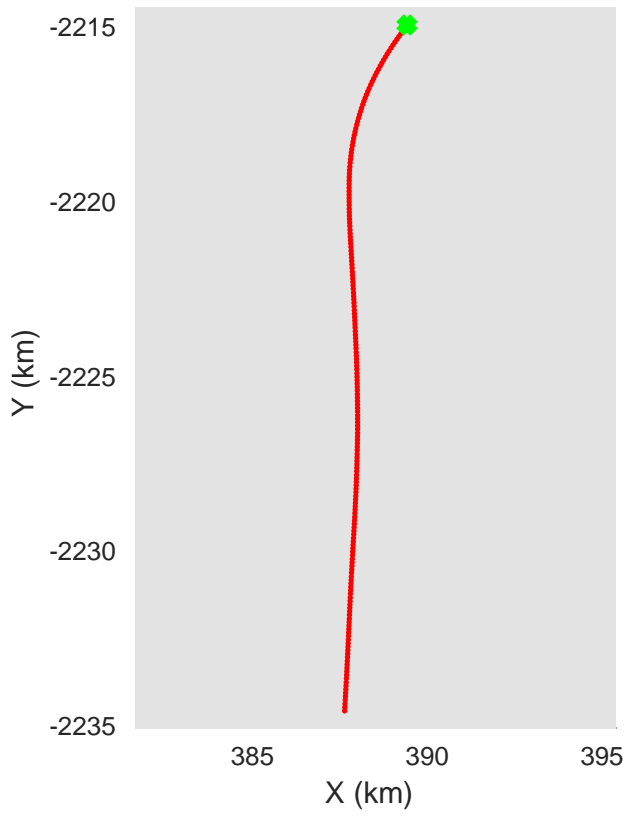
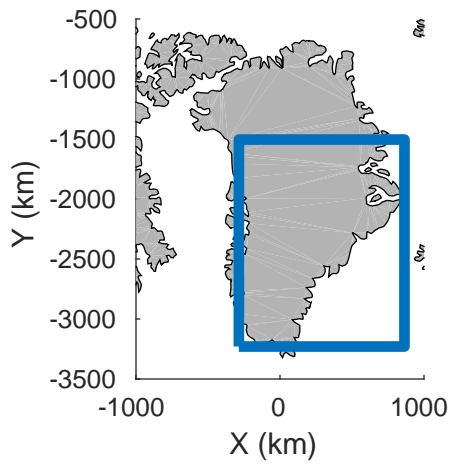


Geikie 02  
20180421\_01\_140  
Polar Stereograph 70N/-45E

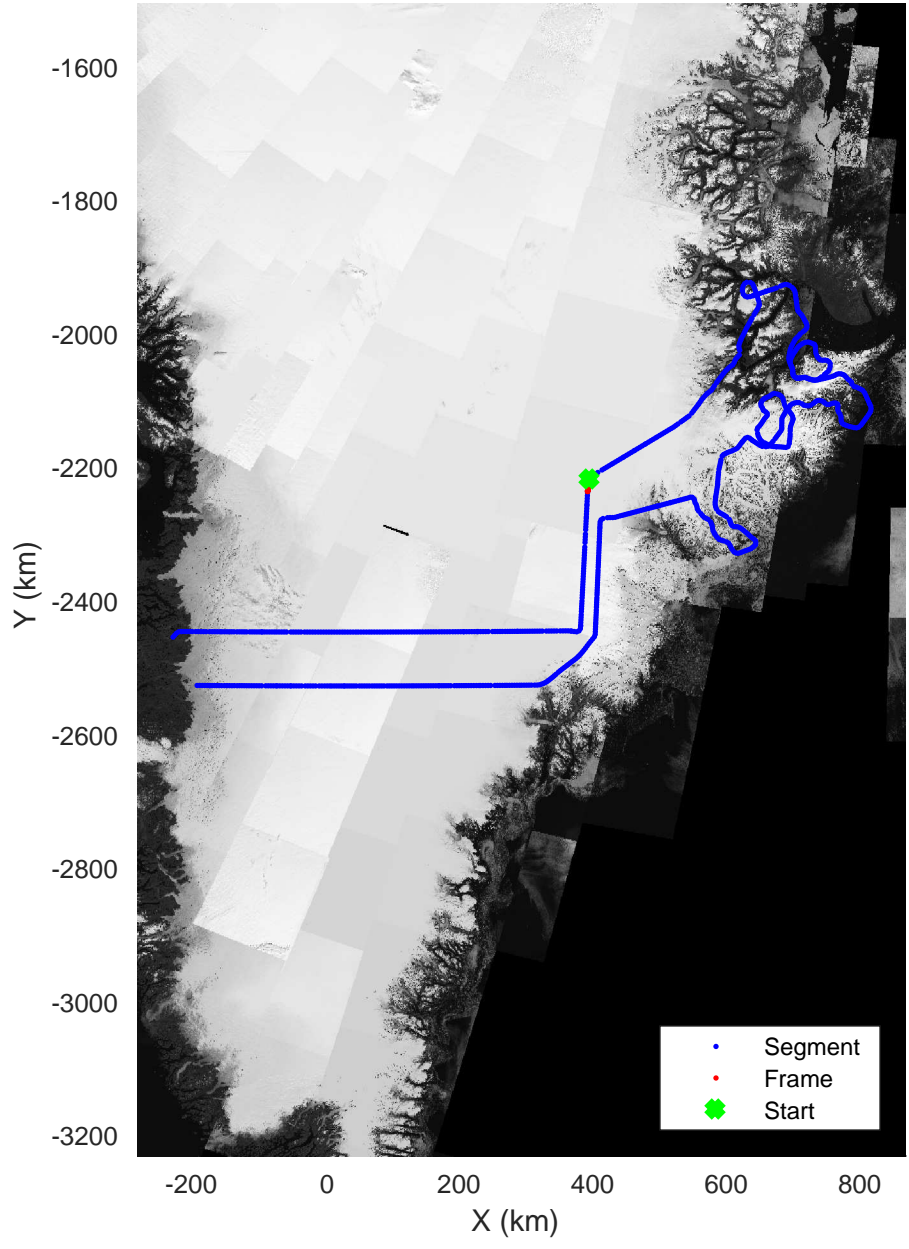


accum 2018\_Greenland\_P3: "Geikie 02" 20180421\_01\_140: 16:42:15.3 to 16:44:27.3 GPS






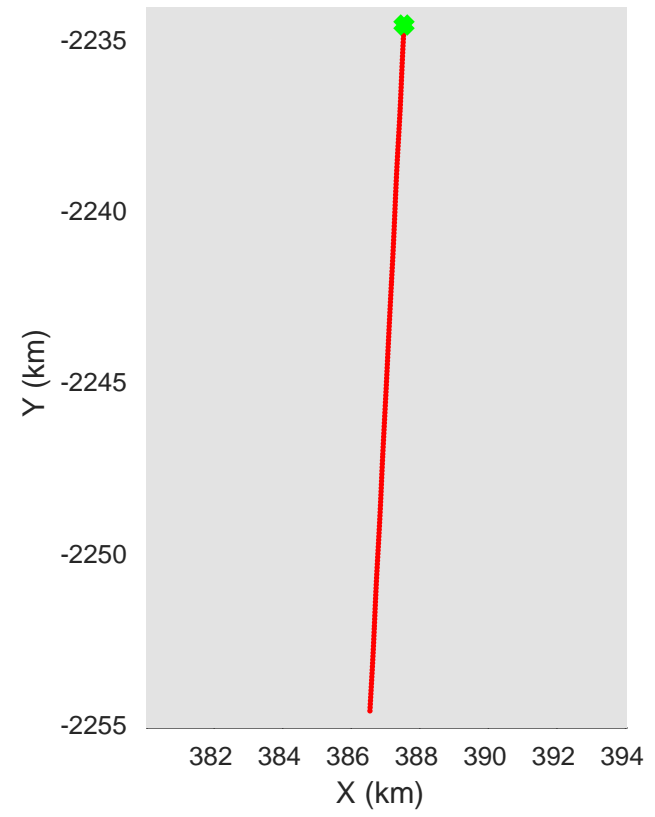
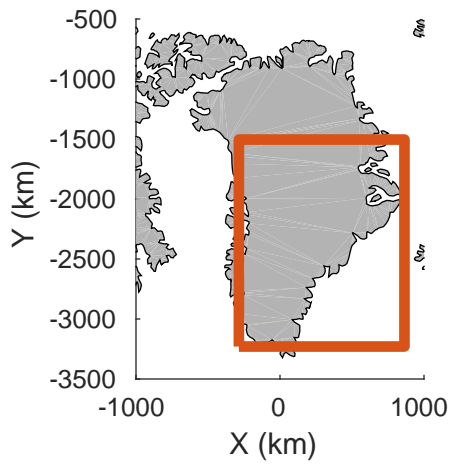
Geikie 02  
20180421\_01\_141  
Polar Stereograph 70N/-45E



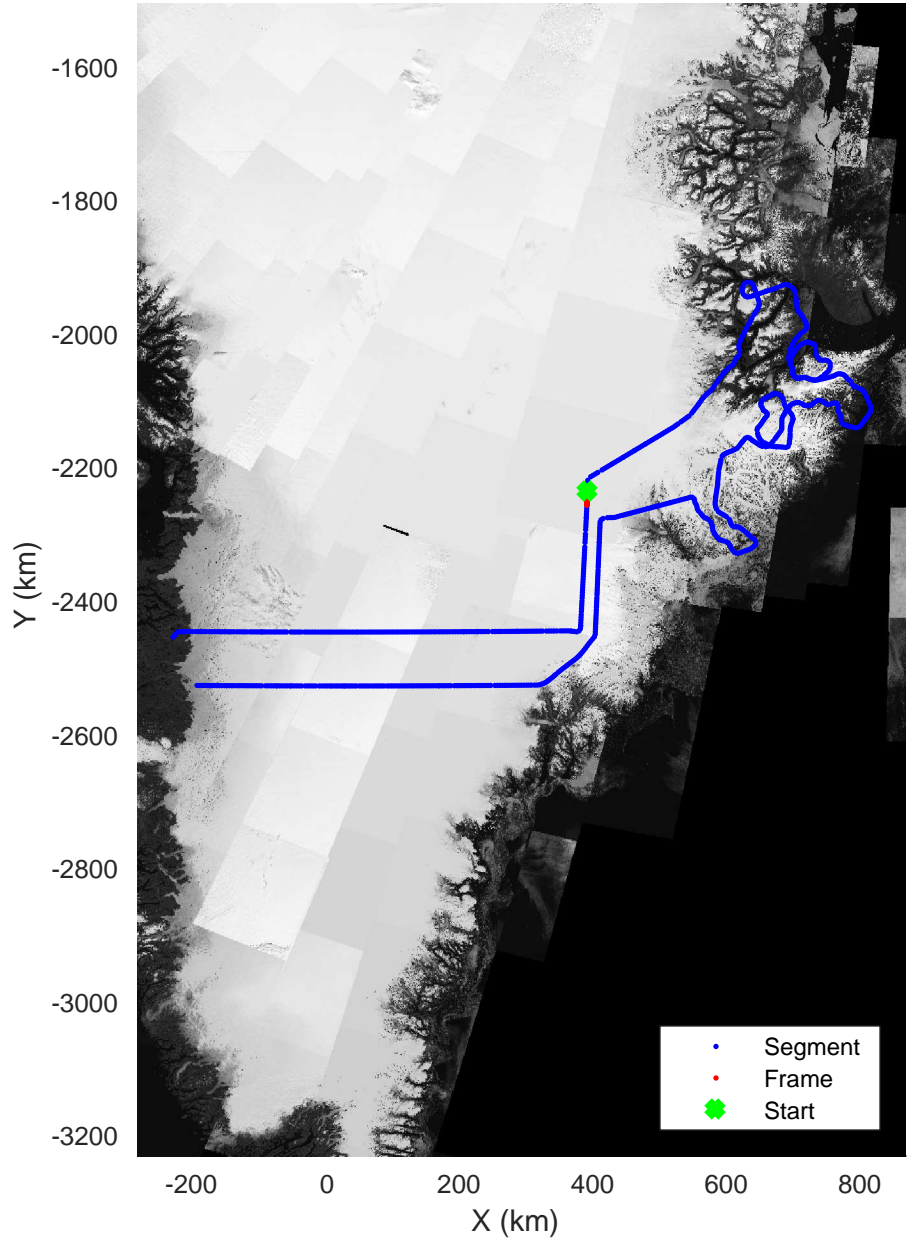
accum 2018\_Greenland\_P3: "Geikie 02" 20180421\_01\_141: 16:44:27.5 to 16:46:37.6 GPS






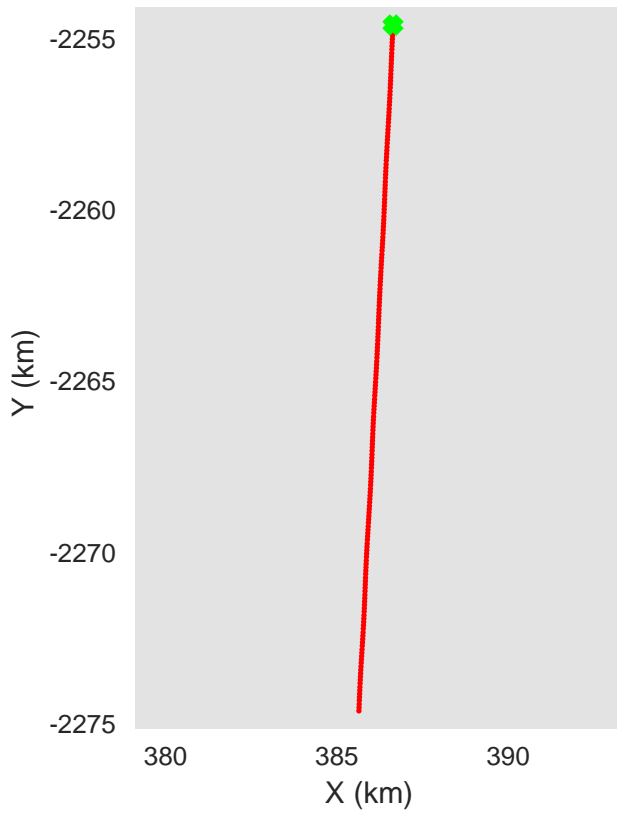
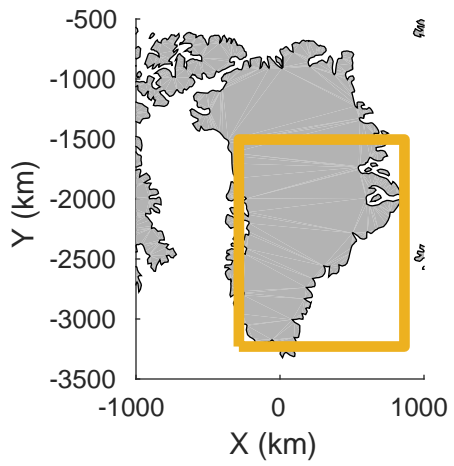


Geikie 02  
20180421\_01\_142  
Polar Stereograph 70N/-45E

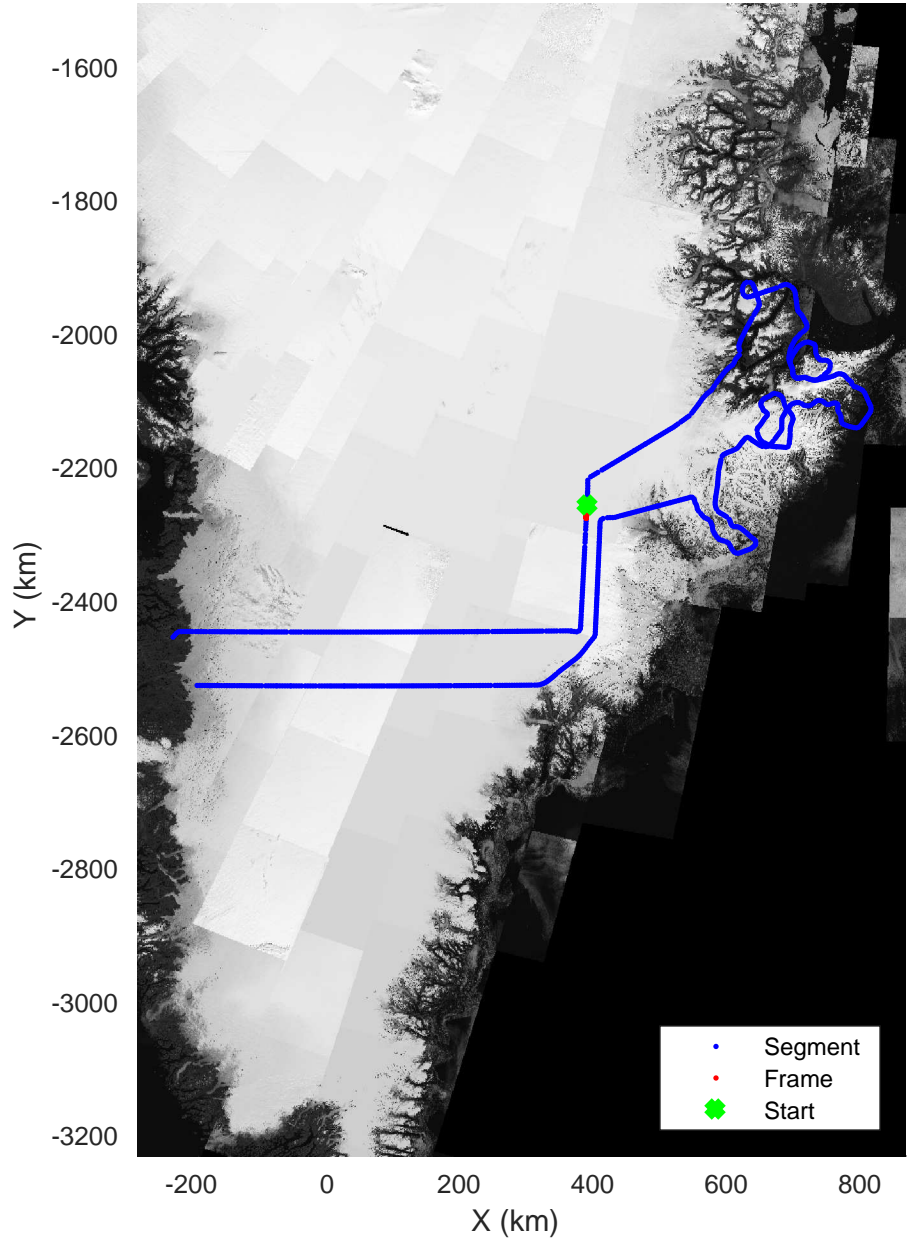


accum 2018\_Greenland\_P3: "Geikie 02" 20180421\_01\_142: 16:46:37.7 to 16:48:44.7 GPS






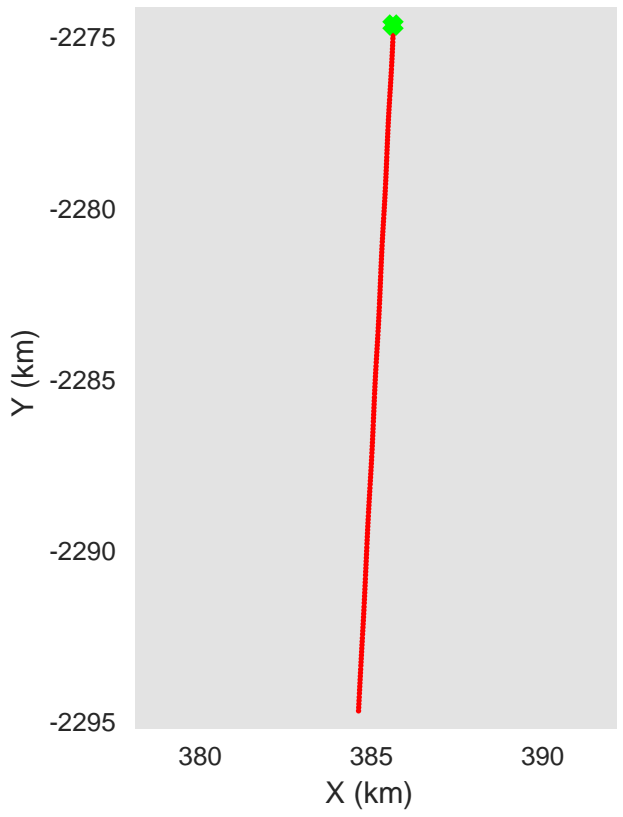
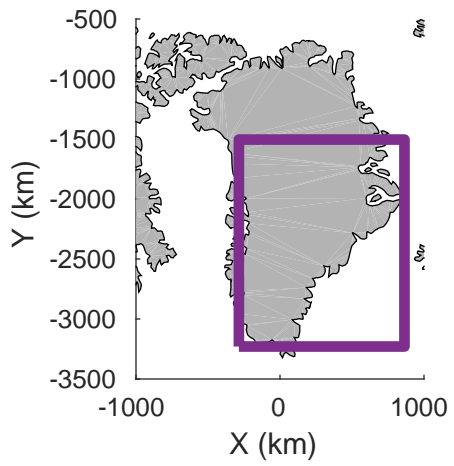
Geikie 02  
20180421\_01\_143  
Polar Stereograph 70N/-45E



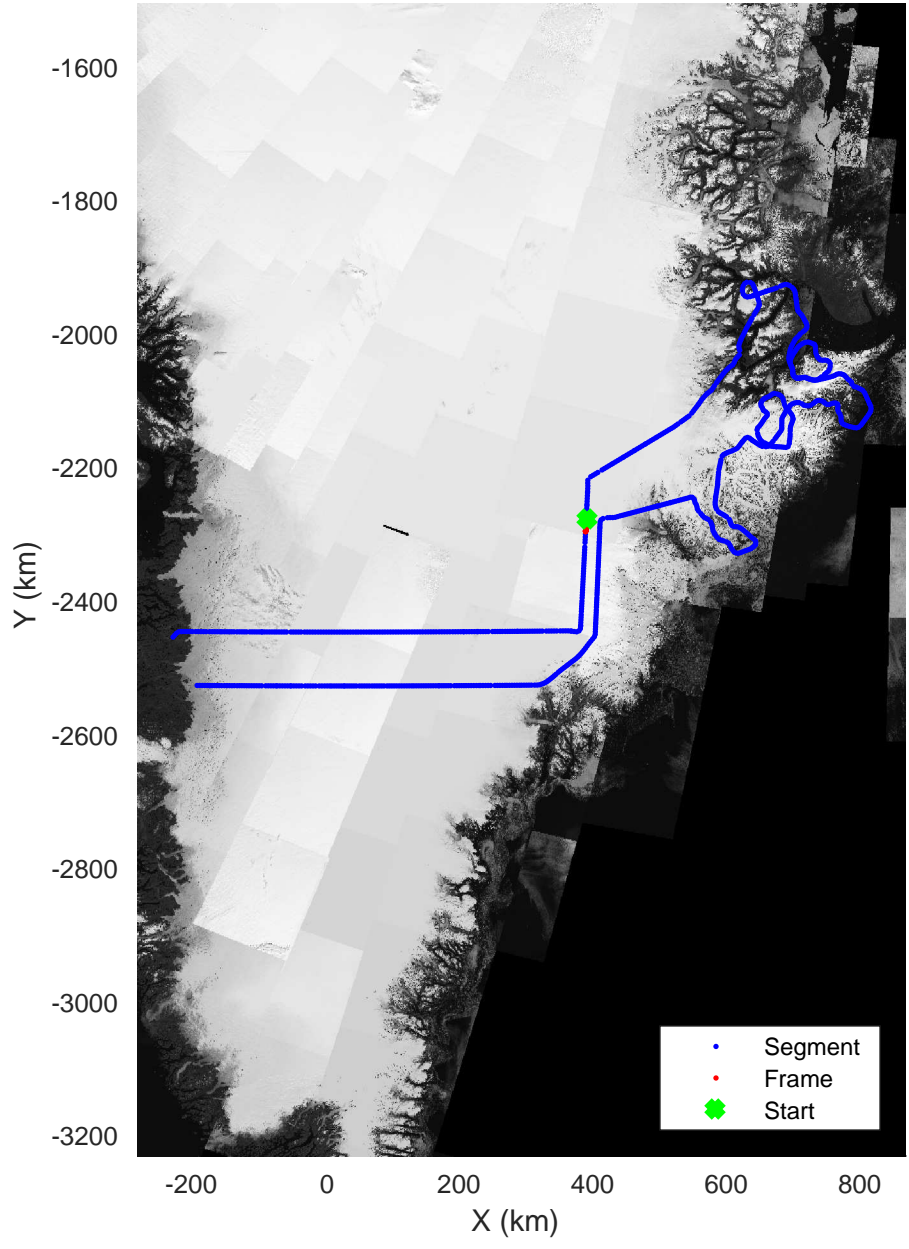
accum 2018\_Greenland\_P3: "Geikie 02" 20180421\_01\_143: 16:48:44.8 to 16:50:55.2 GPS






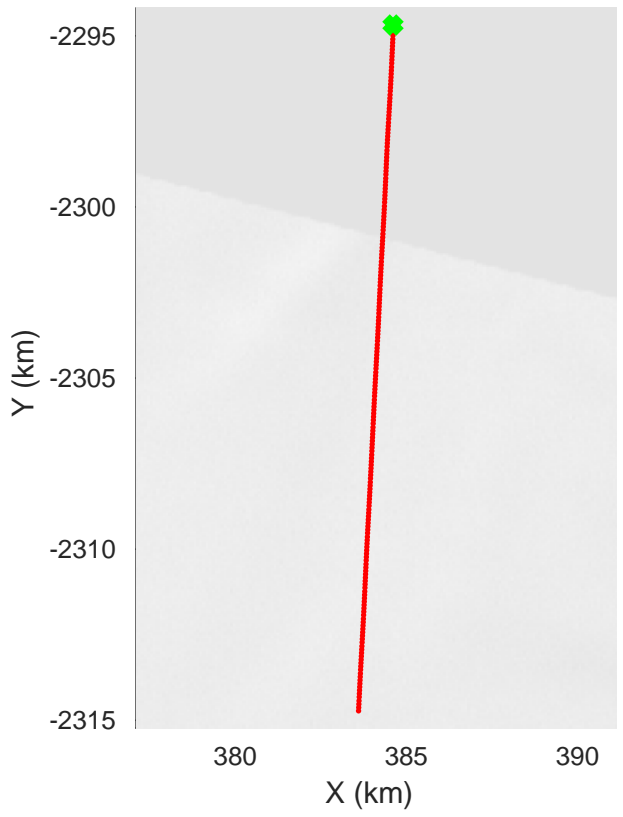
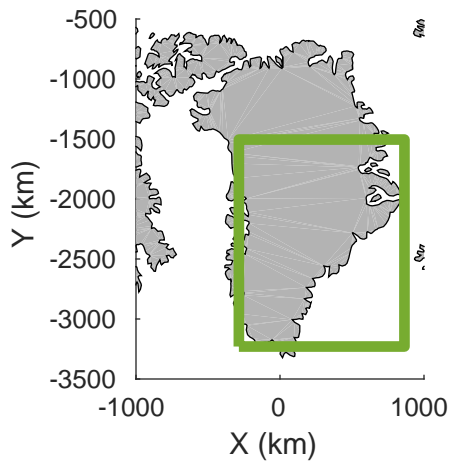


Geikie 02  
 20180421\_01\_144  
 Polar Stereograph 70N/-45E

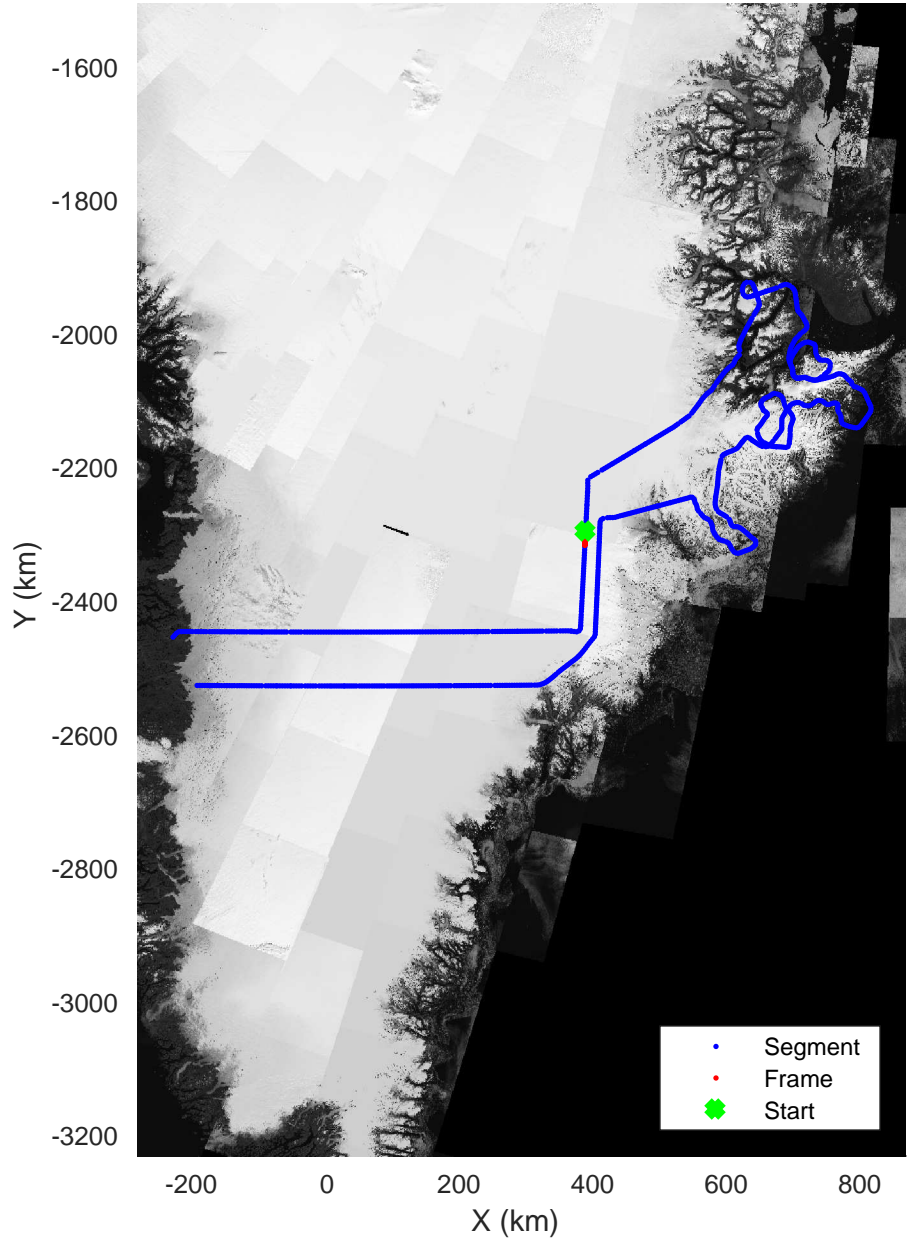


accum 2018\_Greenland\_P3: "Geikie 02" 20180421\_01\_144: 16:50:55.4 to 16:53:04.6 GPS






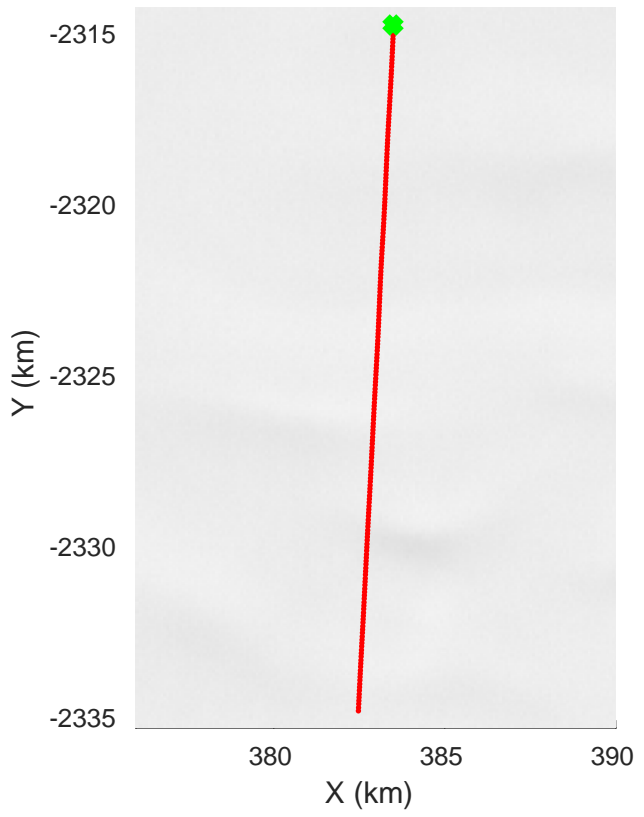
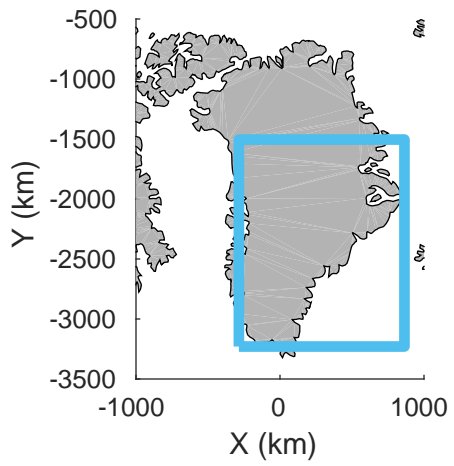
Geikie 02  
20180421\_01\_145  
Polar Stereograph 70N/-45E



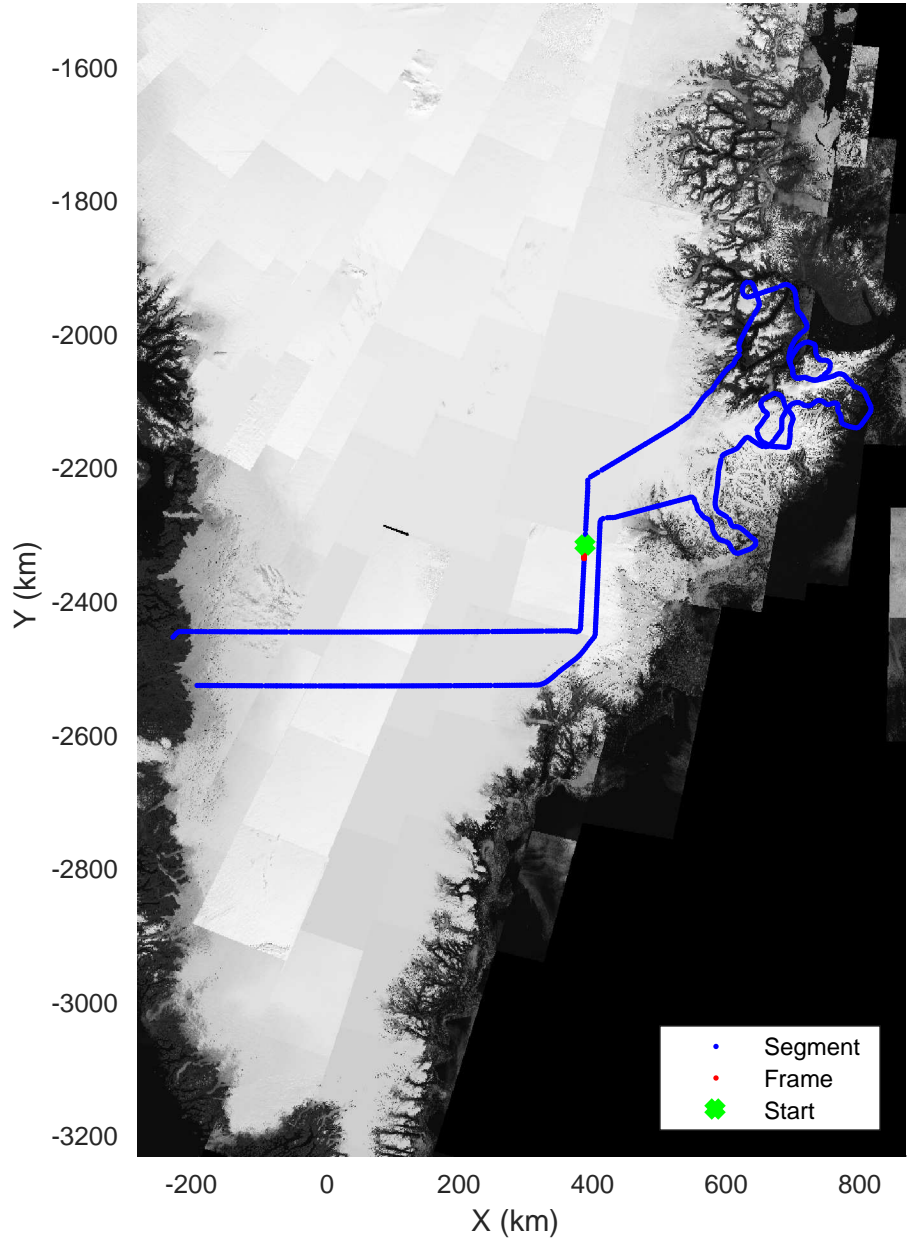
accum 2018\_Greenland\_P3: "Geikie 02" 20180421\_01\_145: 16:53:04.7 to 16:55:14.1 GPS






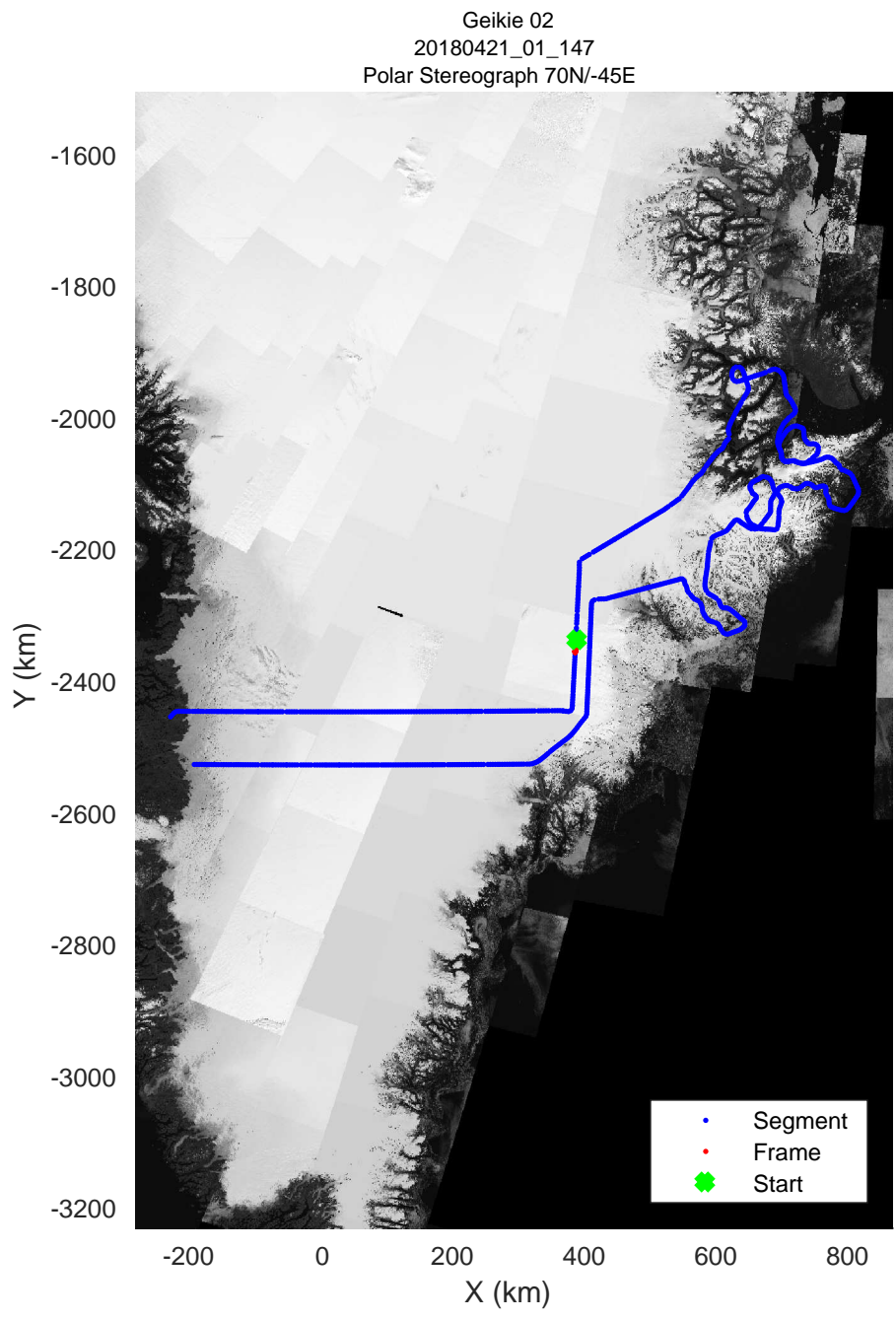
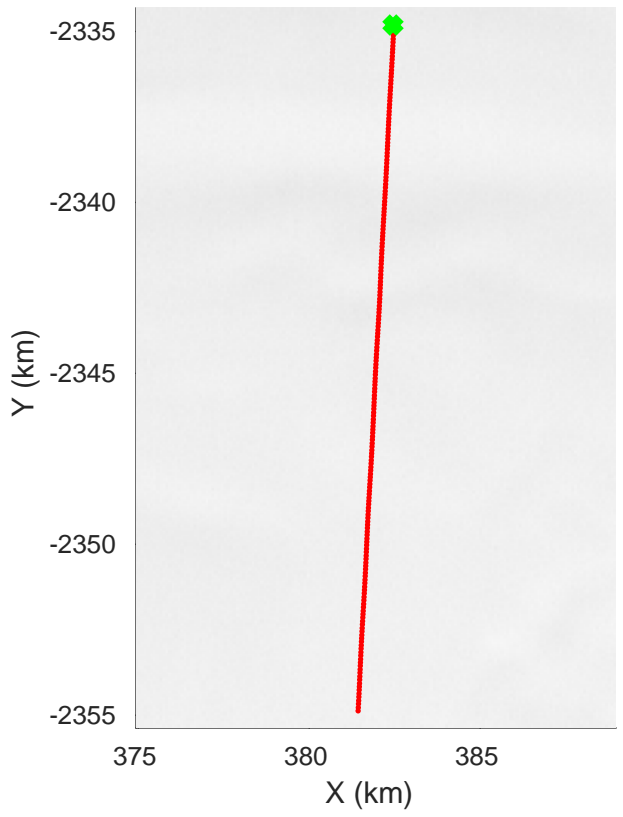
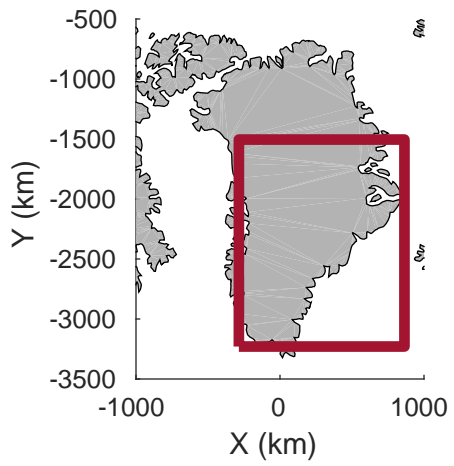


Geikie 02  
20180421\_01\_146  
Polar Stereograph 70N/-45E




accum 2018\_Greenland\_P3: "Geikie 02" 20180421\_01\_146: 16:55:14.2 to 16:57:26.2 GPS

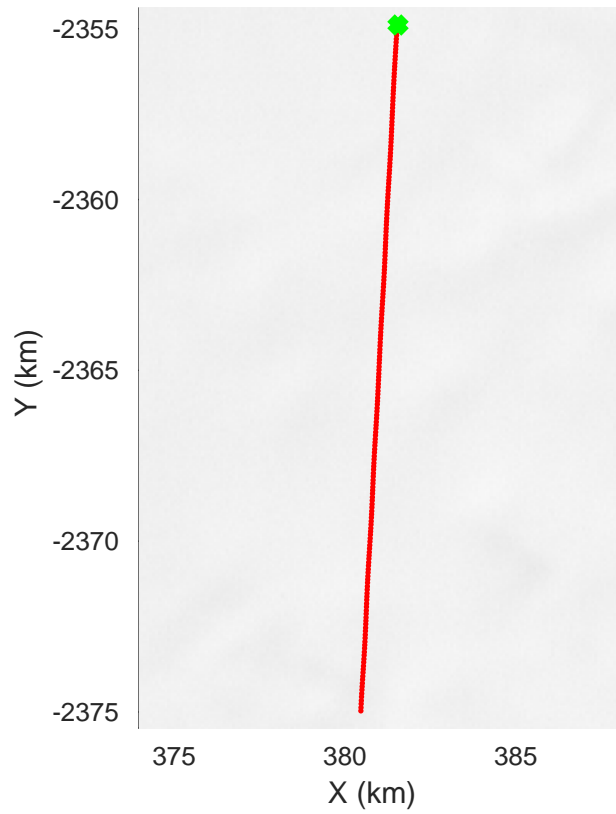
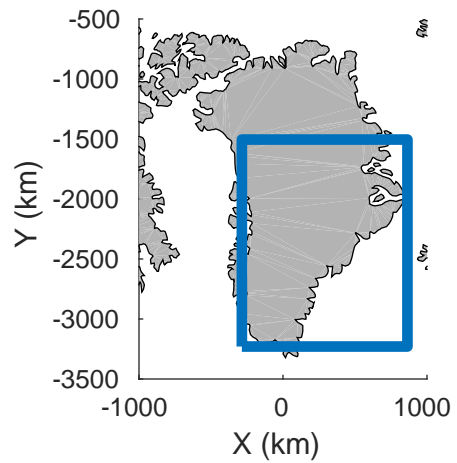




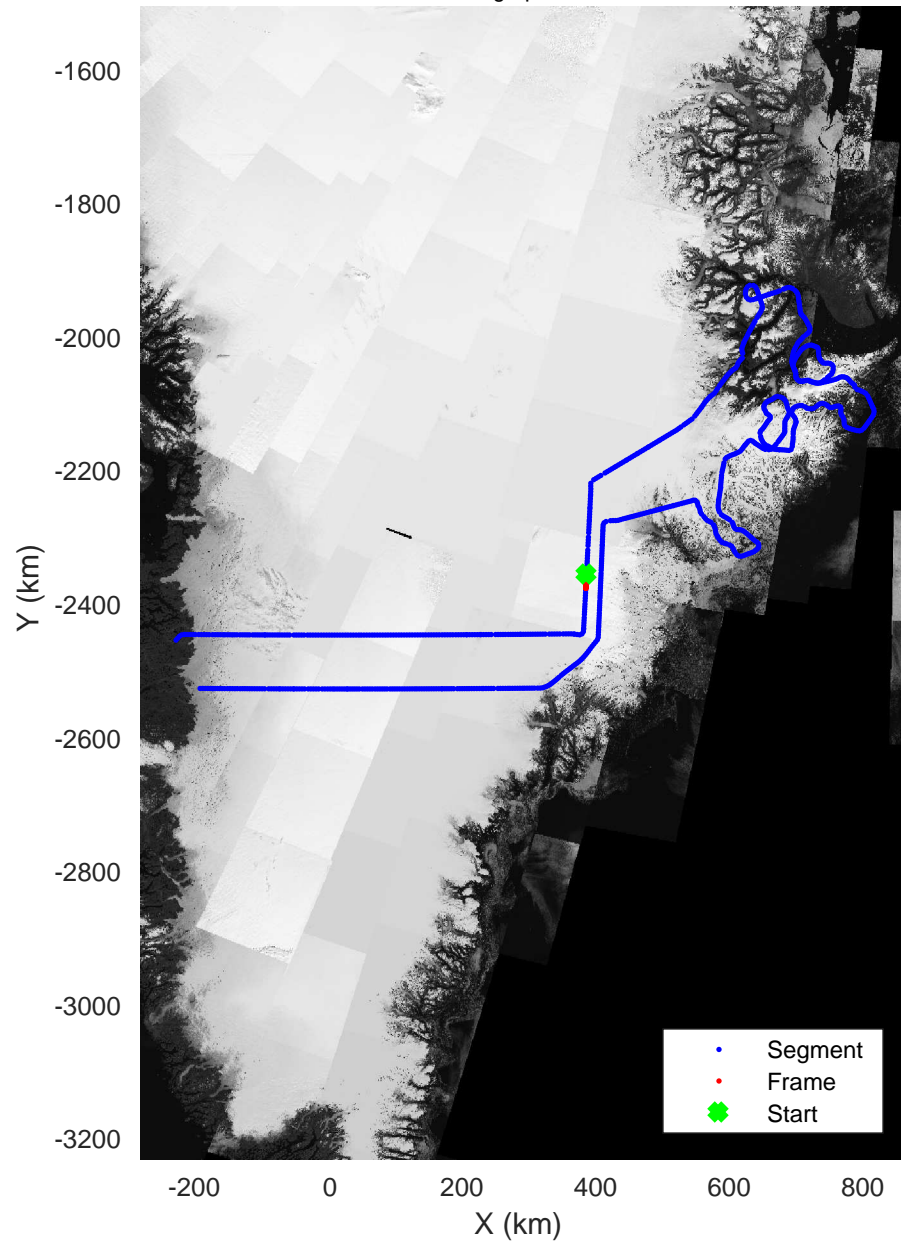
accum 2018\_Greenland\_P3: "Geikie 02" 20180421\_01\_147: 16:57:26.3 to 16:59:40.5 GPS






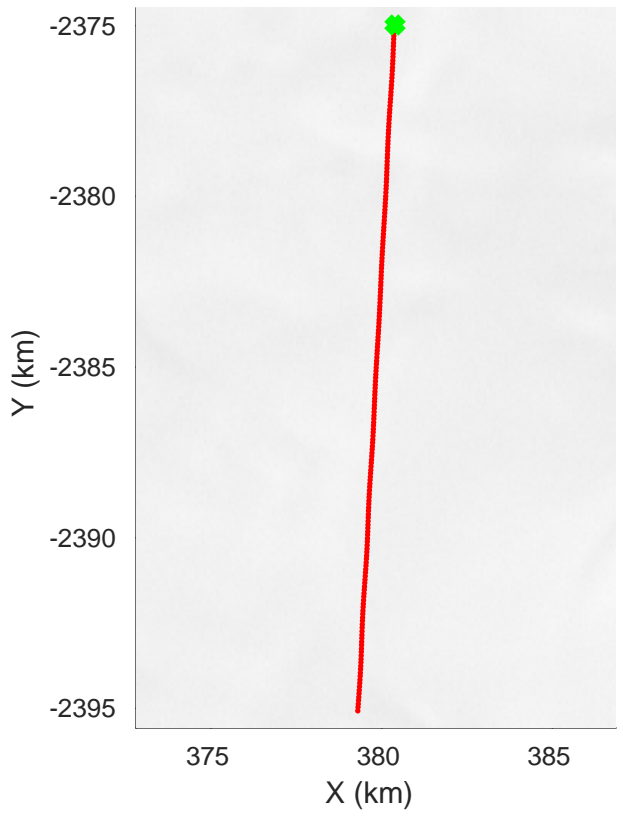
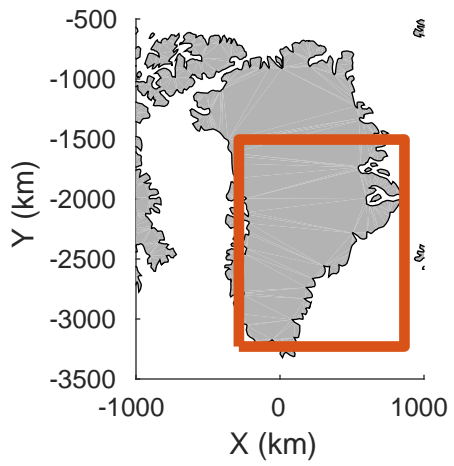


Geikie 02  
20180421\_01\_148  
Polar Stereograph 70N/-45E

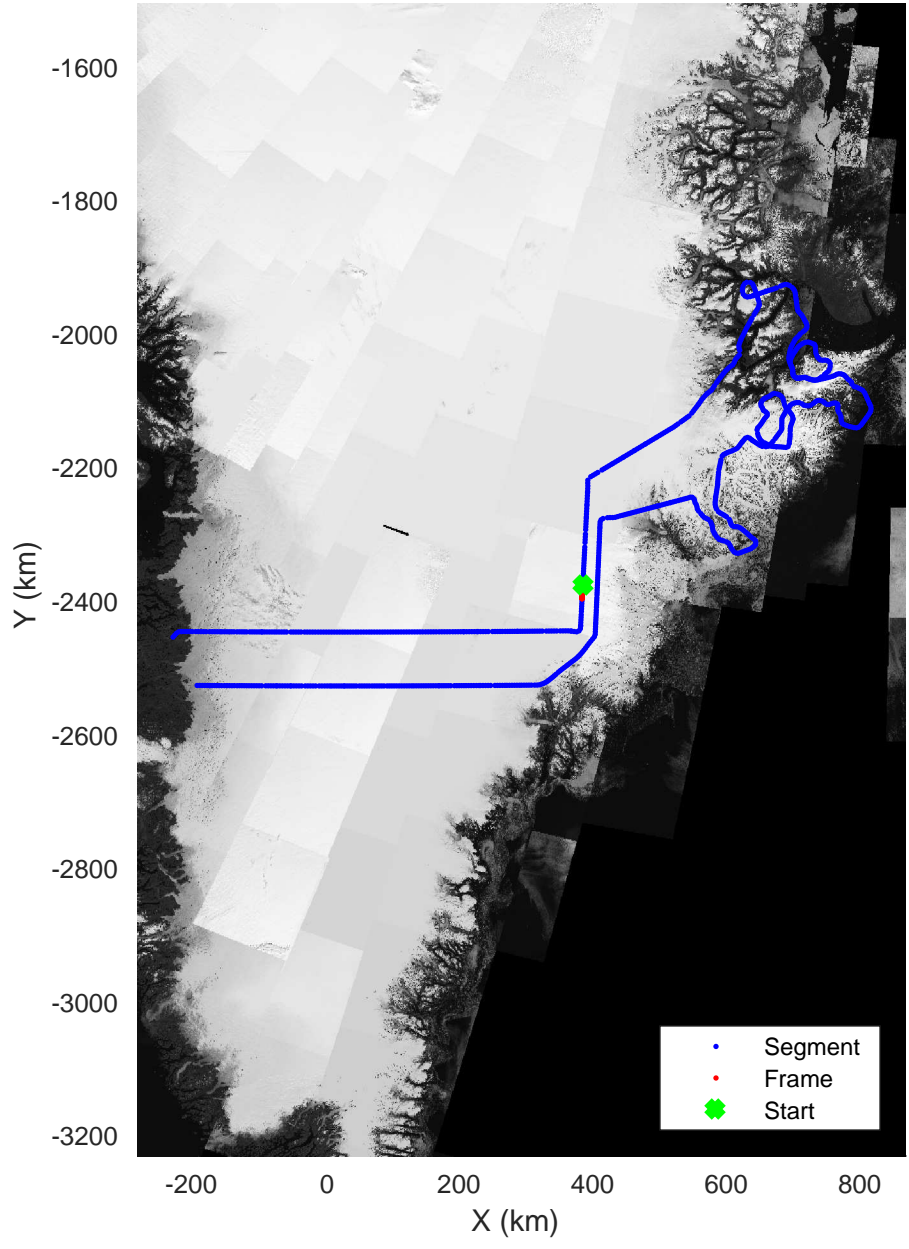


accum 2018\_Greenland\_P3: "Geikie 02" 20180421\_01\_148: 16:59:40.6 to 17:01:54.7 GPS






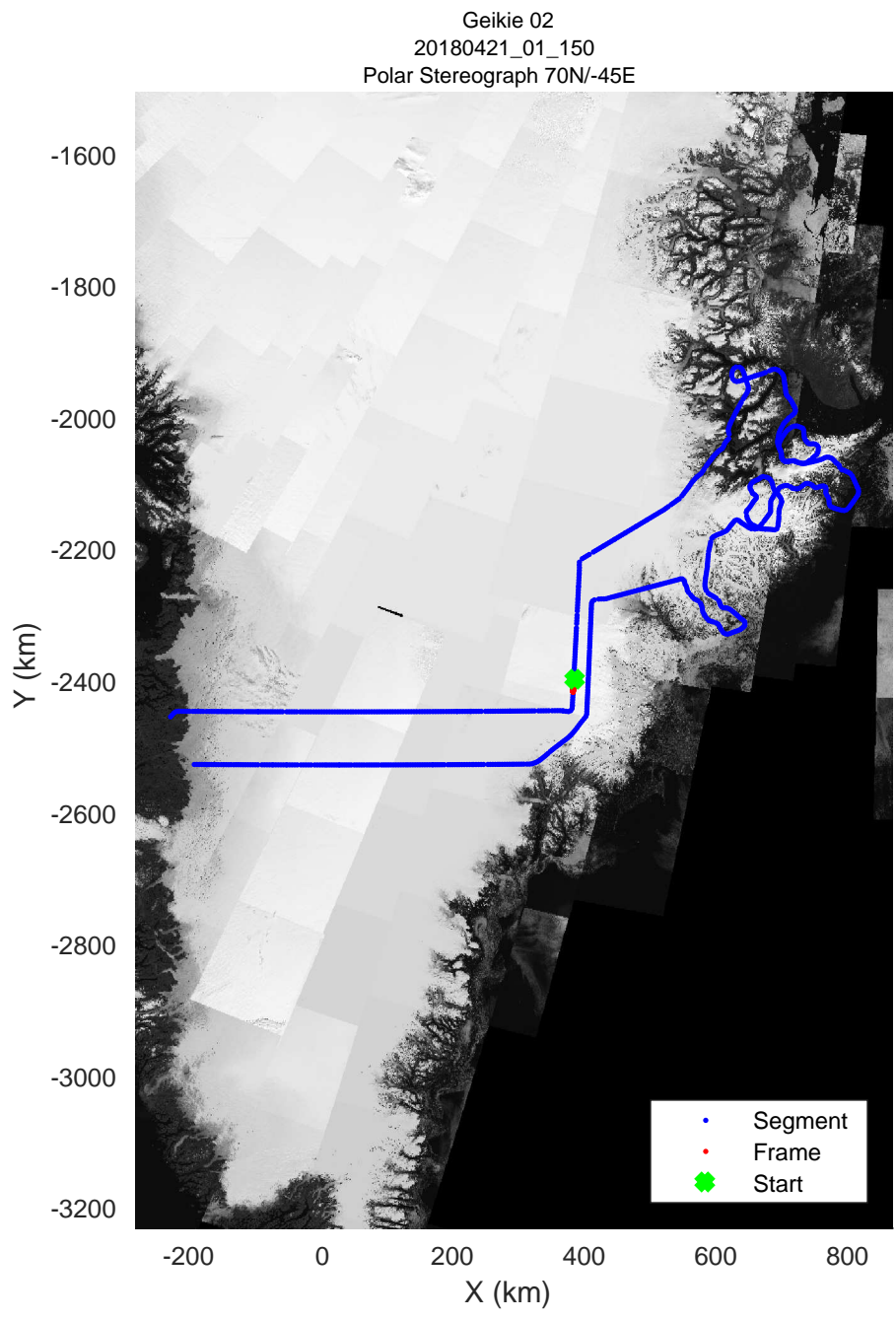
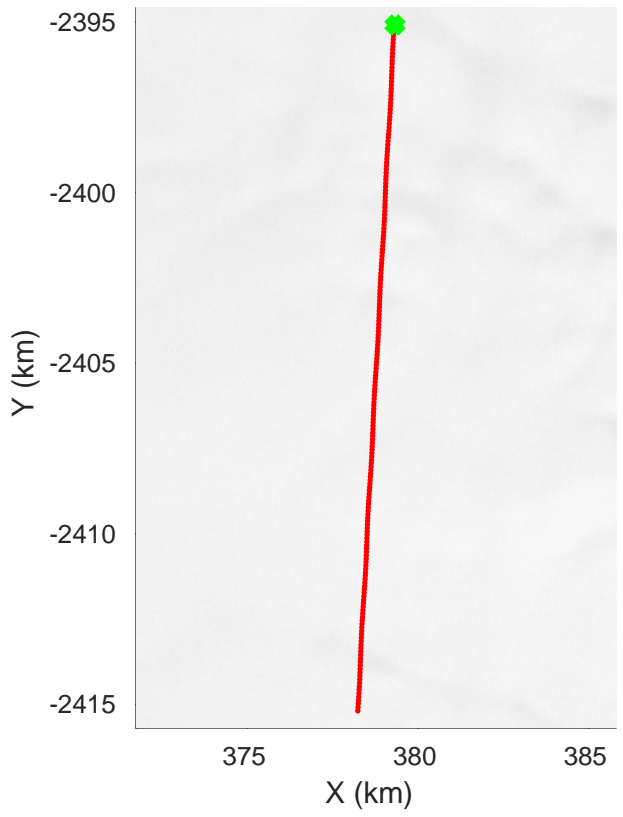
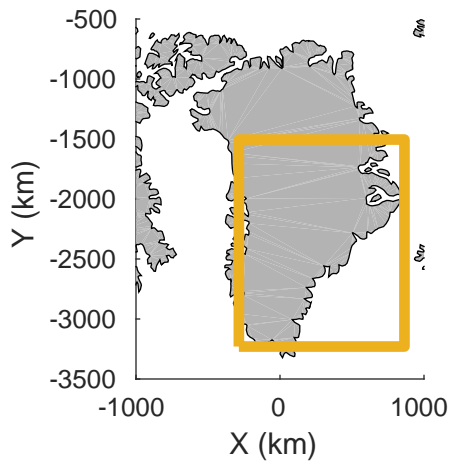
Geikie 02  
20180421\_01\_149  
Polar Stereograph 70N/-45E




accum 2018\_Greenland\_P3: "Geikie 02" 20180421\_01\_149: 17:01:54.8 to 17:04:11.2 GPS

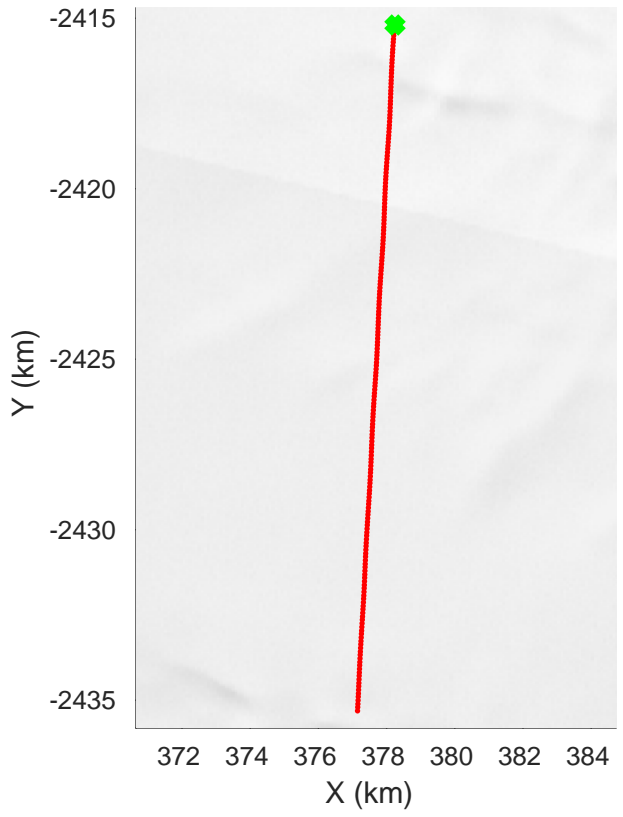
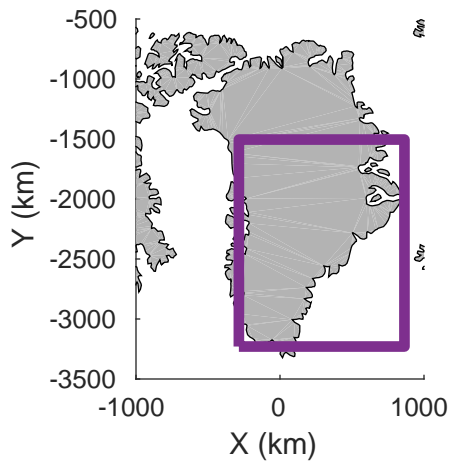




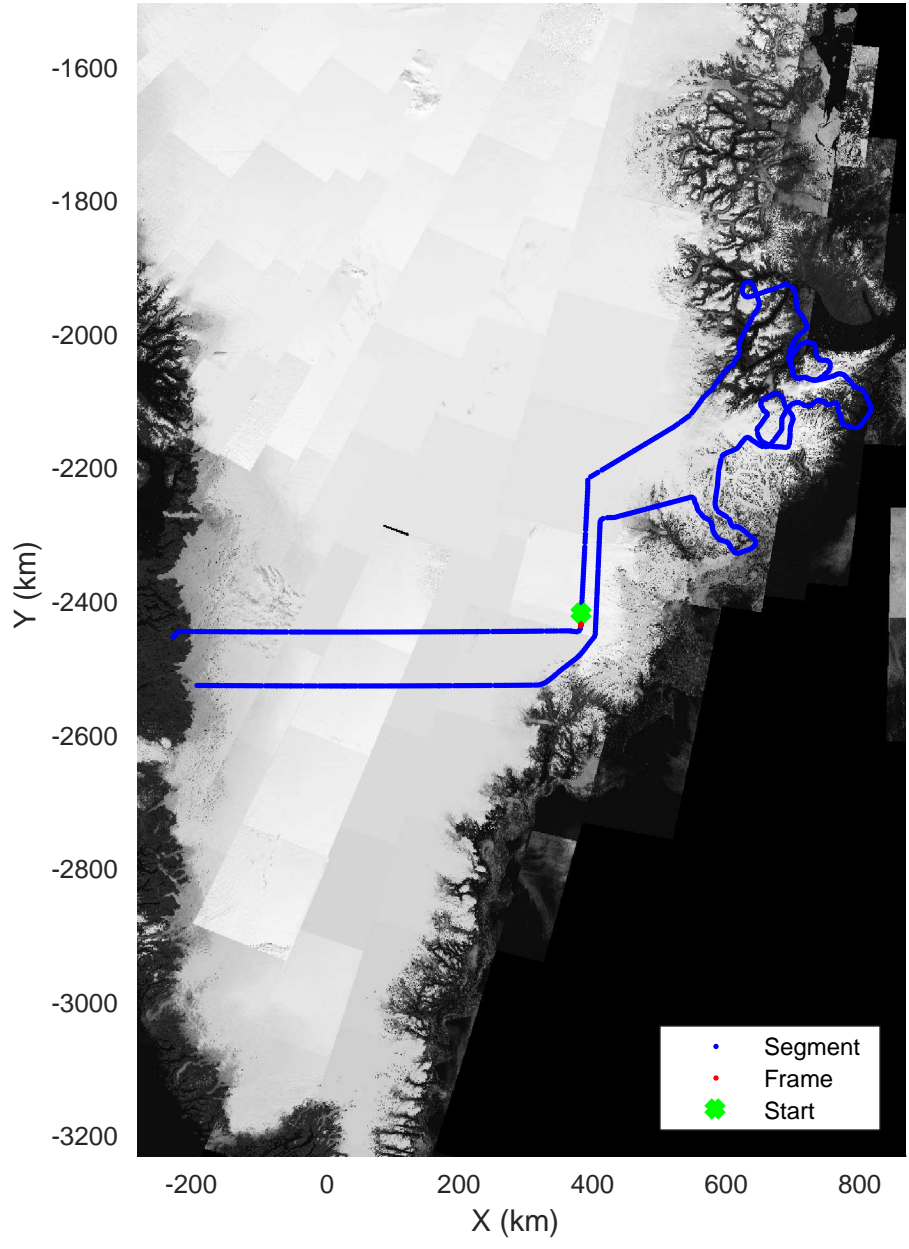


accum 2018\_Greenland\_P3: "Geikie 02" 20180421\_01\_150: 17:04:11.3 to 17:06:30.7 GPS






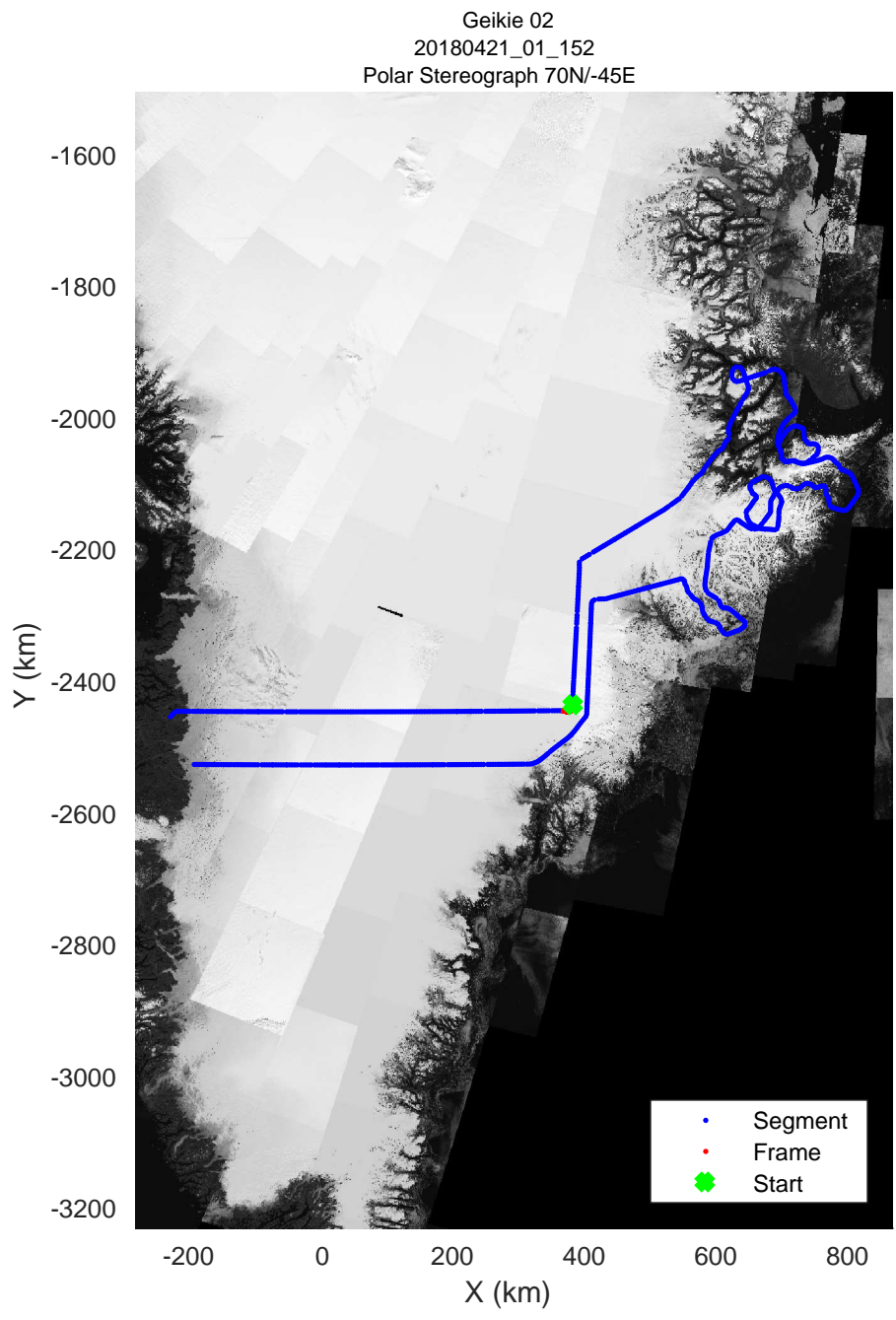
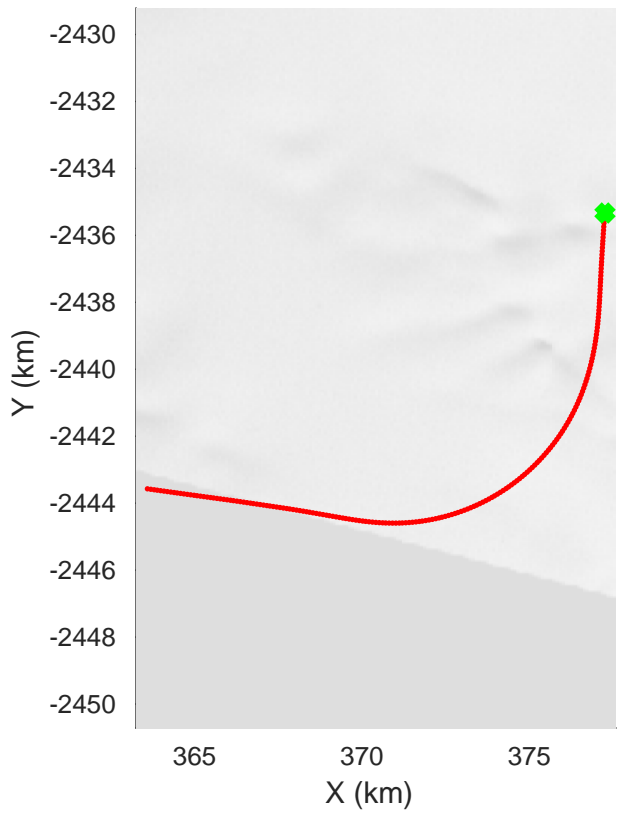
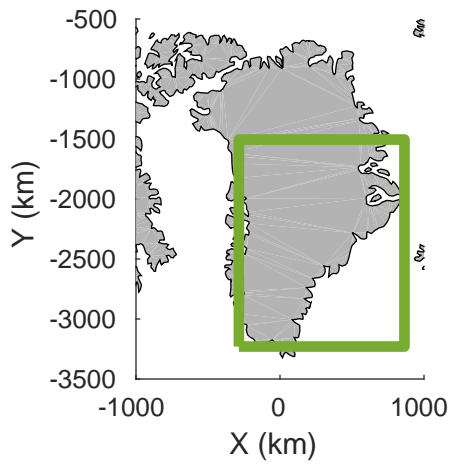
Geikie 02  
20180421\_01\_151  
Polar Stereograph 70N/-45E




accum 2018\_Greenland\_P3: "Geikie 02" 20180421\_01\_151: 17:06:30.8 to 17:08:48.9 GPS

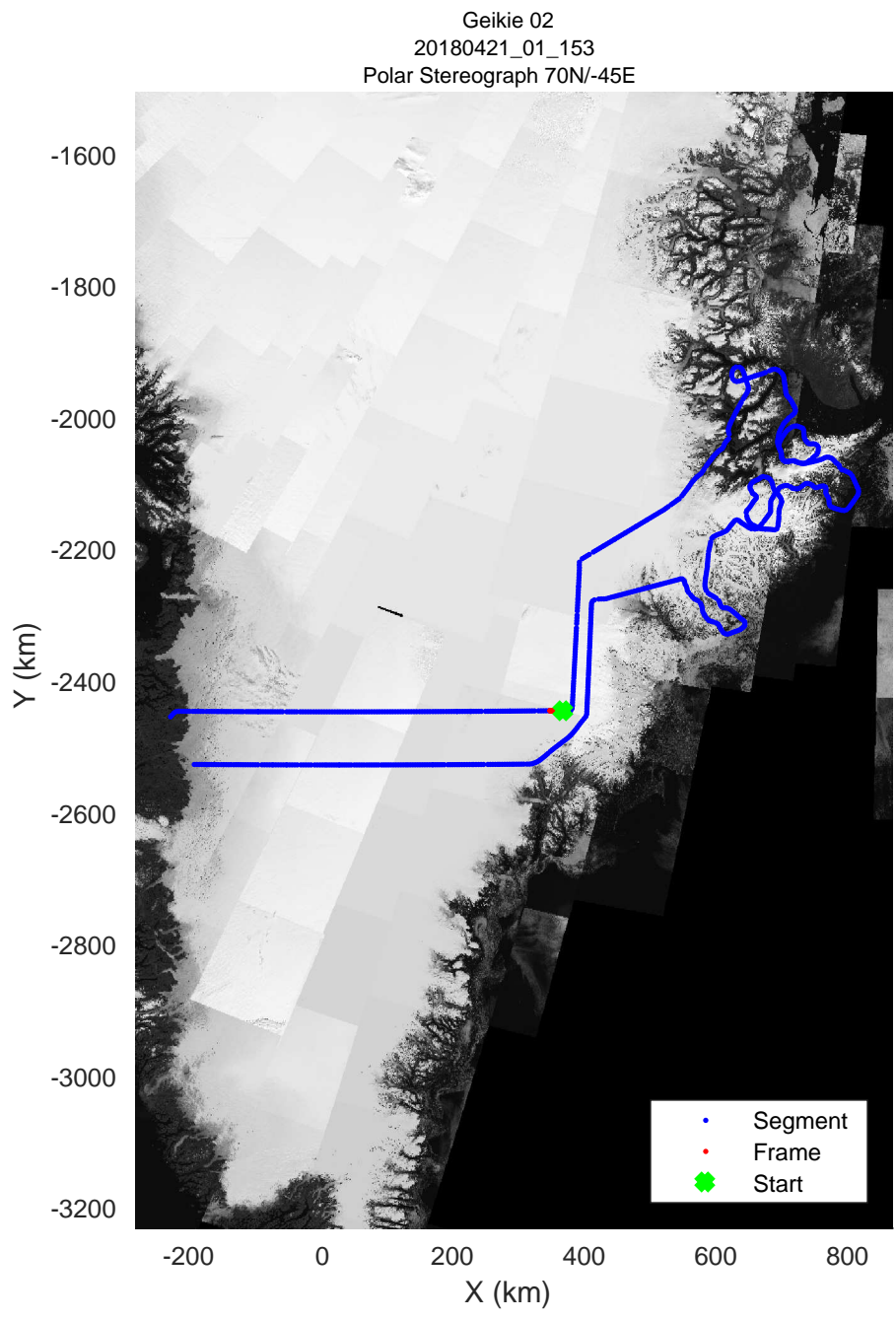
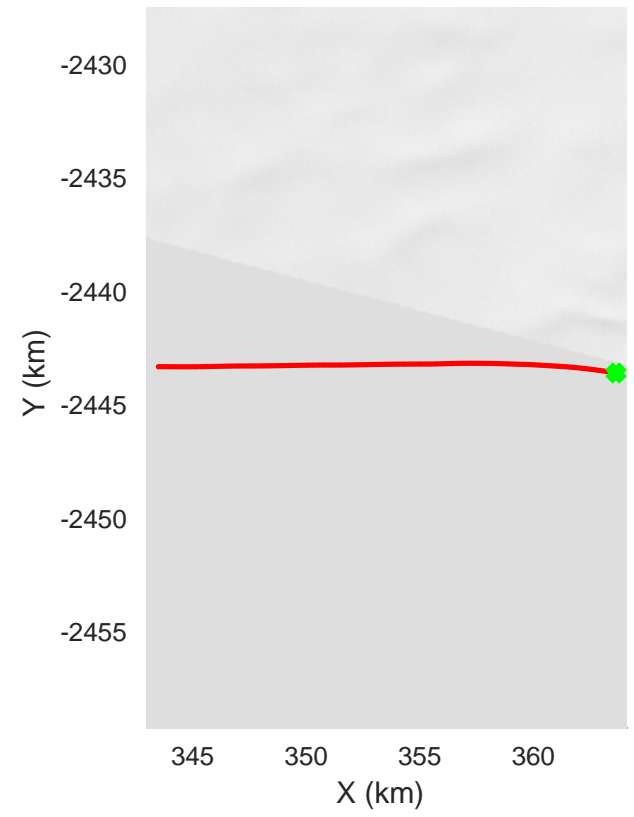
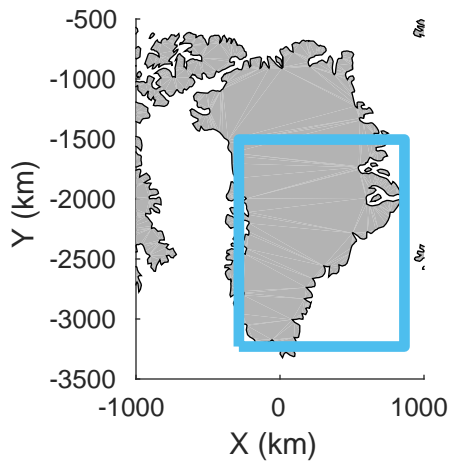







accum 2018\_Greenland\_P3: "Geikie 02" 20180421\_01\_152: 17:08:49.0 to 17:11:09.5 GPS

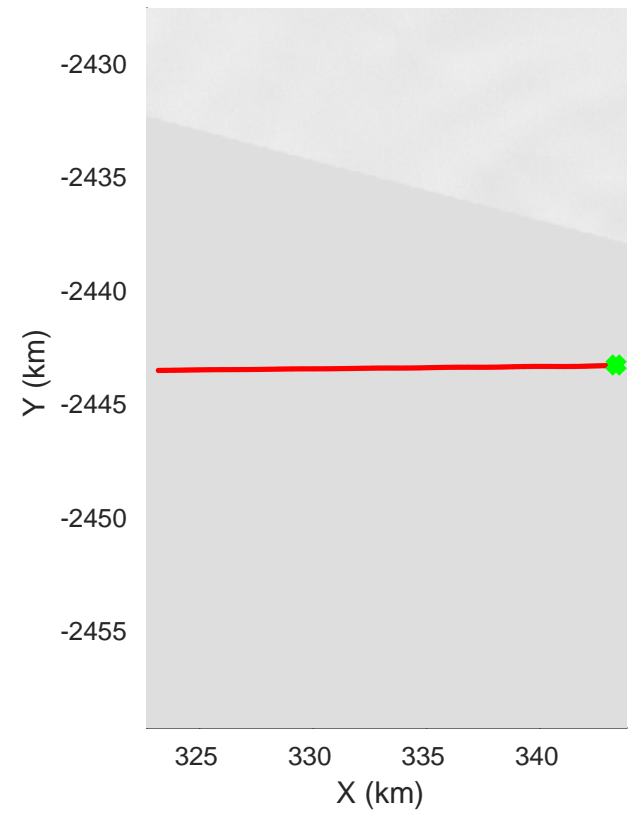
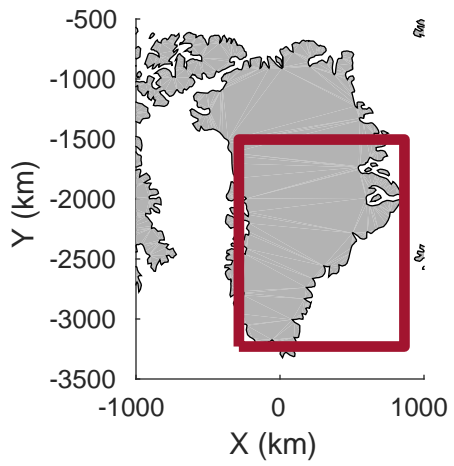




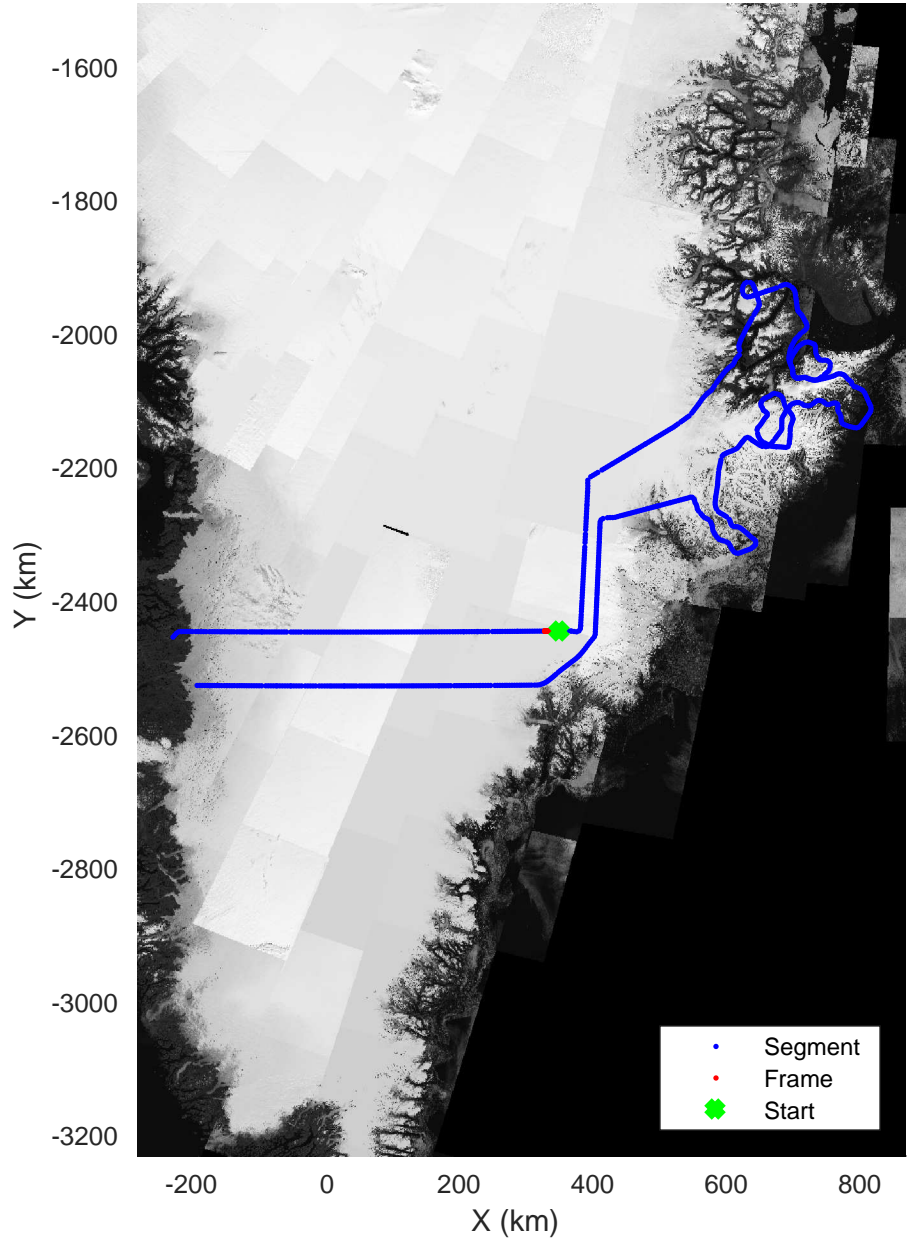
accum 2018\_Greenland\_P3: "Geikie 02" 20180421\_01\_153: 17:11:09.6 to 17:13:28.4 GPS






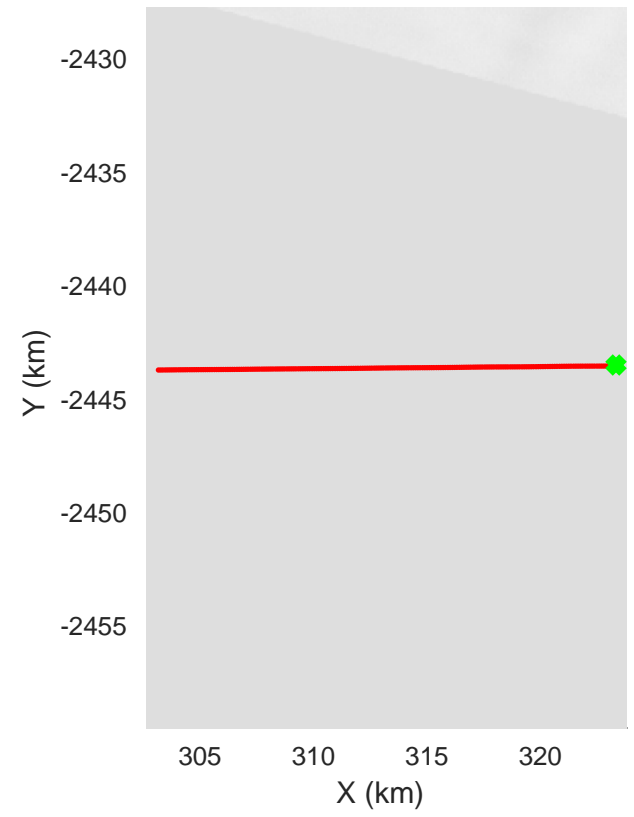
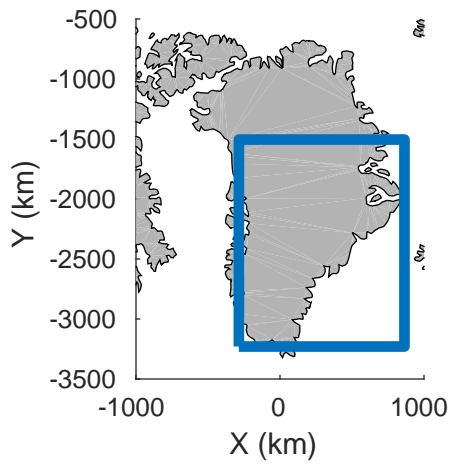


Geikie 02  
20180421\_01\_154  
Polar Stereograph 70N/-45E

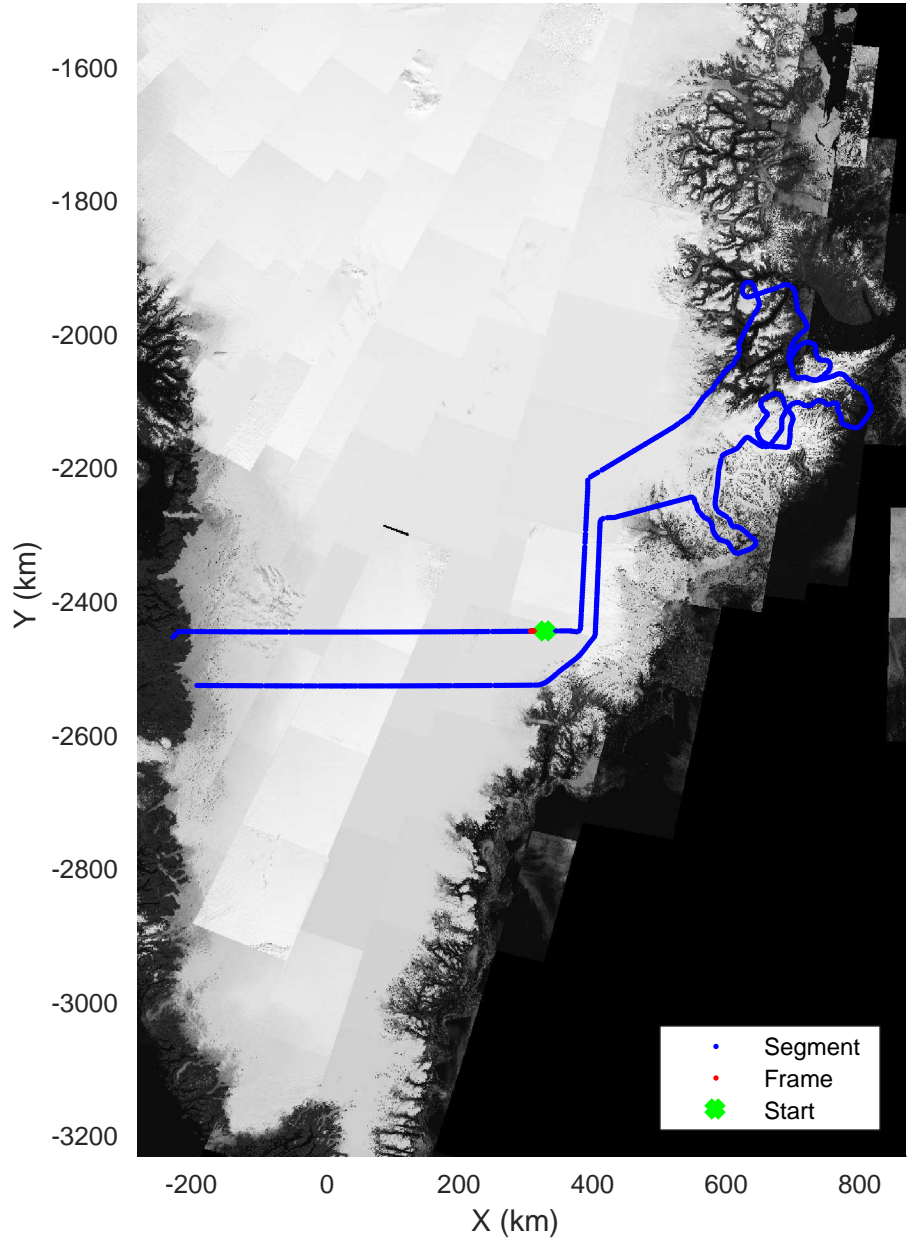


accum 2018\_Greenland\_P3: "Geikie 02" 20180421\_01\_154: 17:13:28.6 to 17:15:48.7 GPS






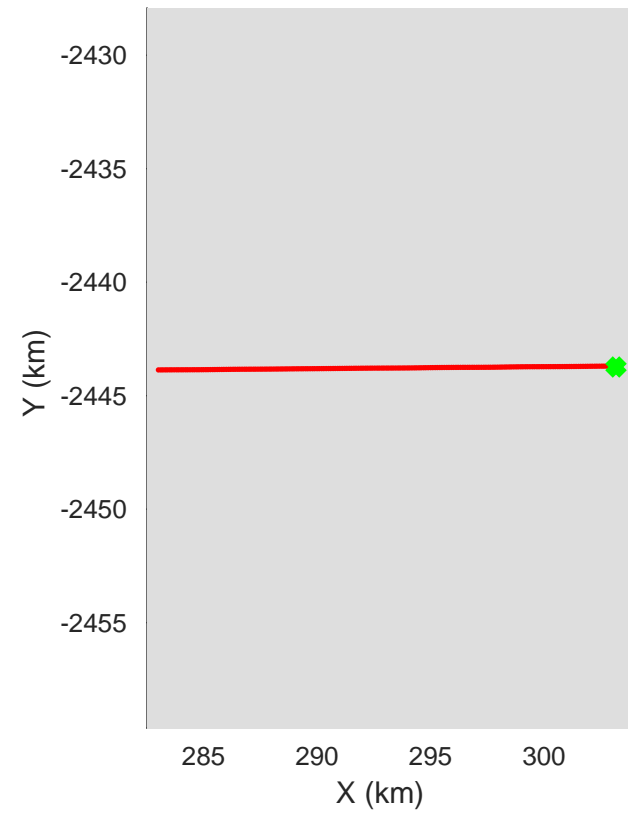
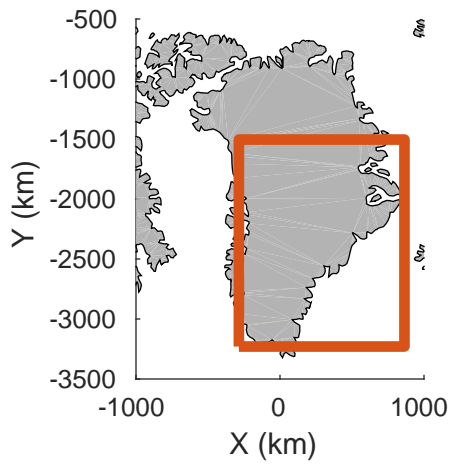
Geikie 02  
20180421\_01\_155  
Polar Stereograph 70N/-45E



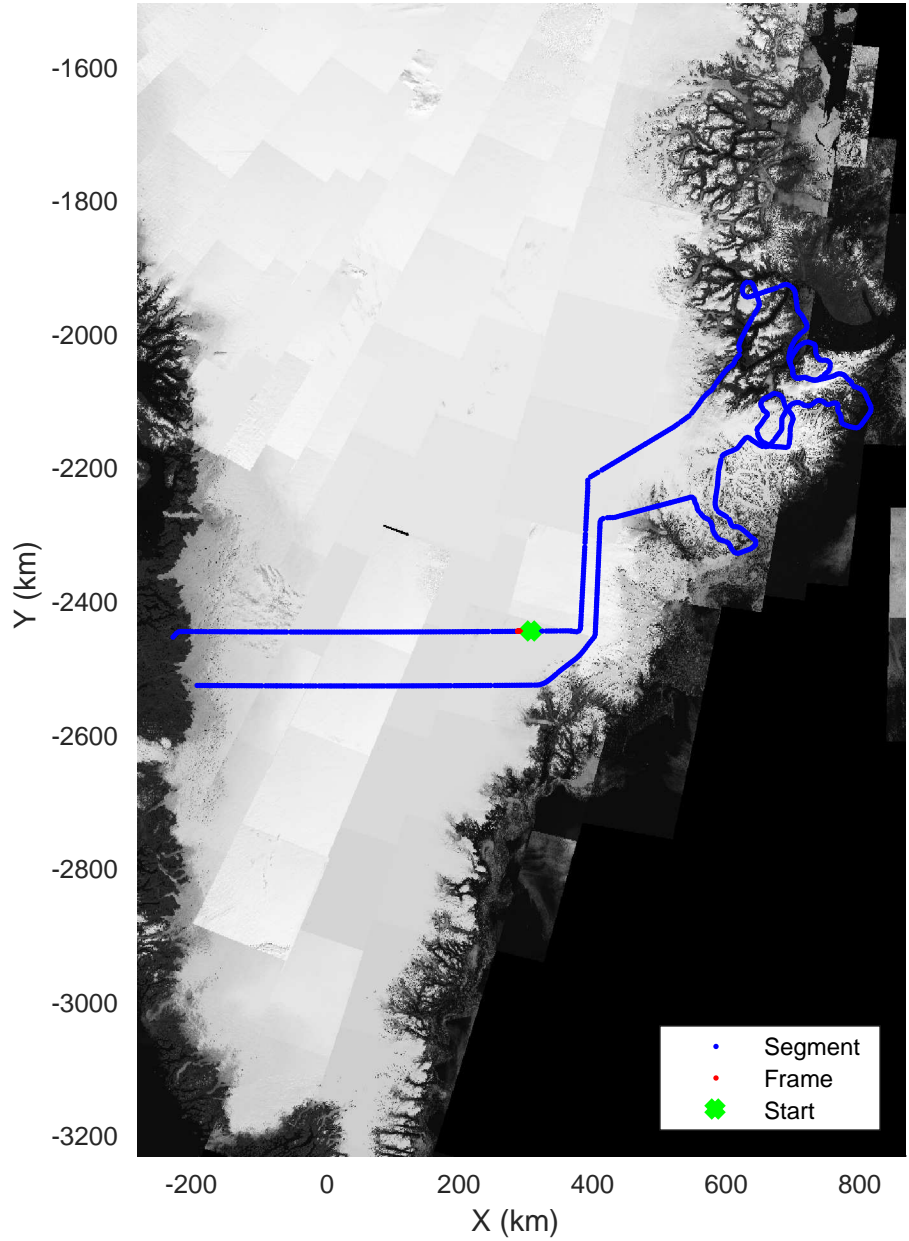
accum 2018\_Greenland\_P3: "Geikie 02" 20180421\_01\_155: 17:15:48.8 to 17:18:15.1 GPS






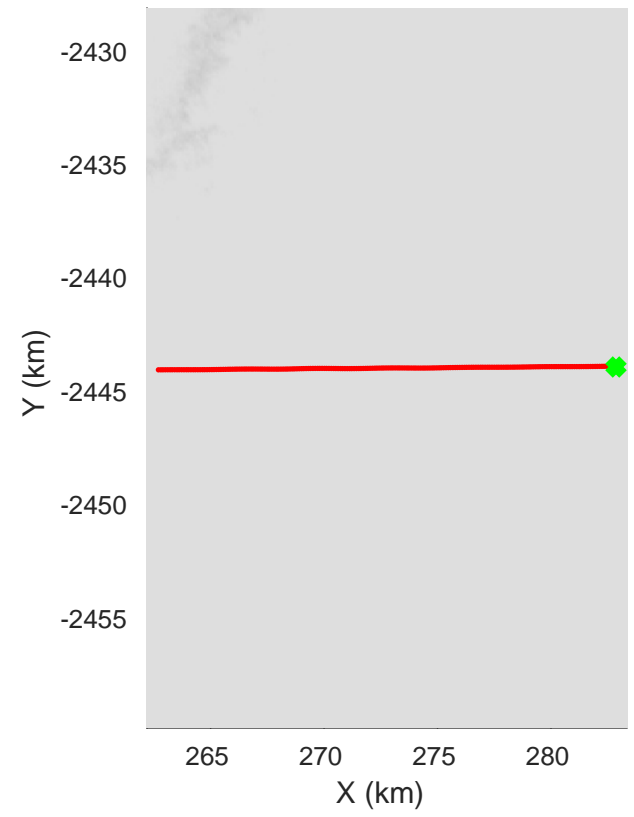
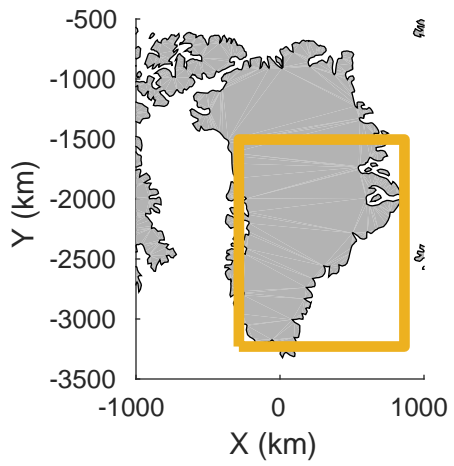


Geikie 02  
20180421\_01\_156  
Polar Stereograph 70N/-45E

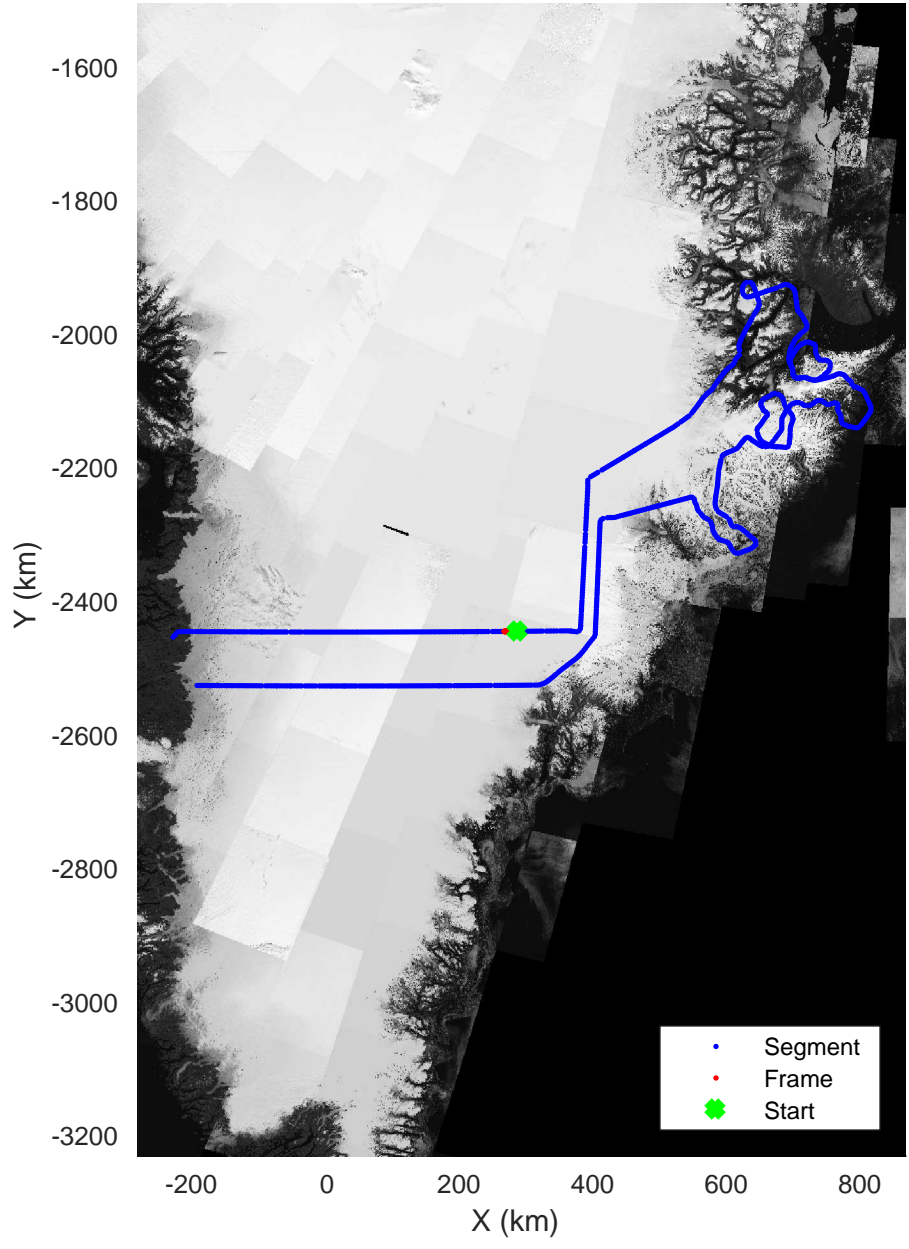


accum 2018\_Greenland\_P3: "Geikie 02" 20180421\_01\_156: 17:18:15.2 to 17:20:47.5 GPS






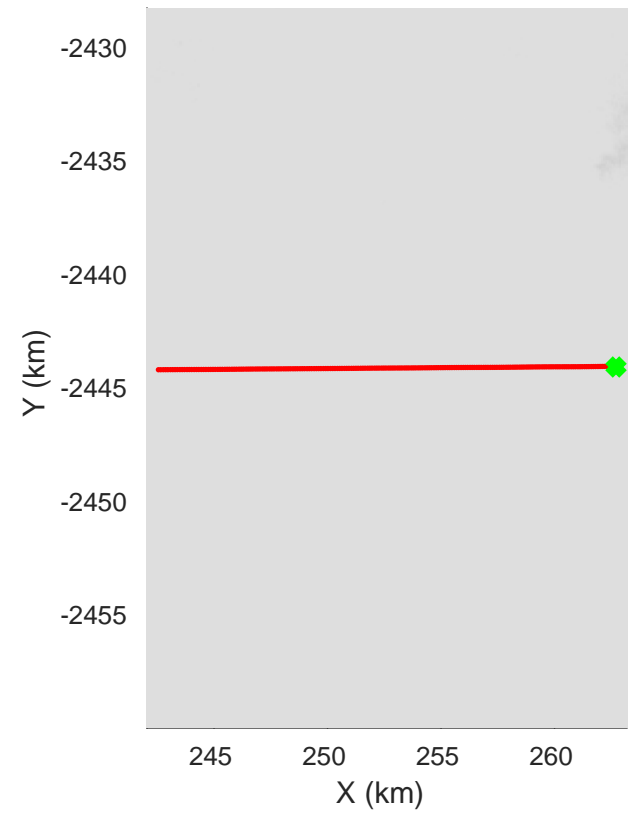
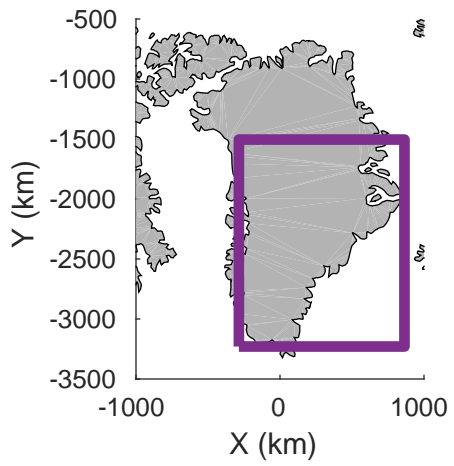
Geikie 02  
20180421\_01\_157  
Polar Stereograph 70N/-45E



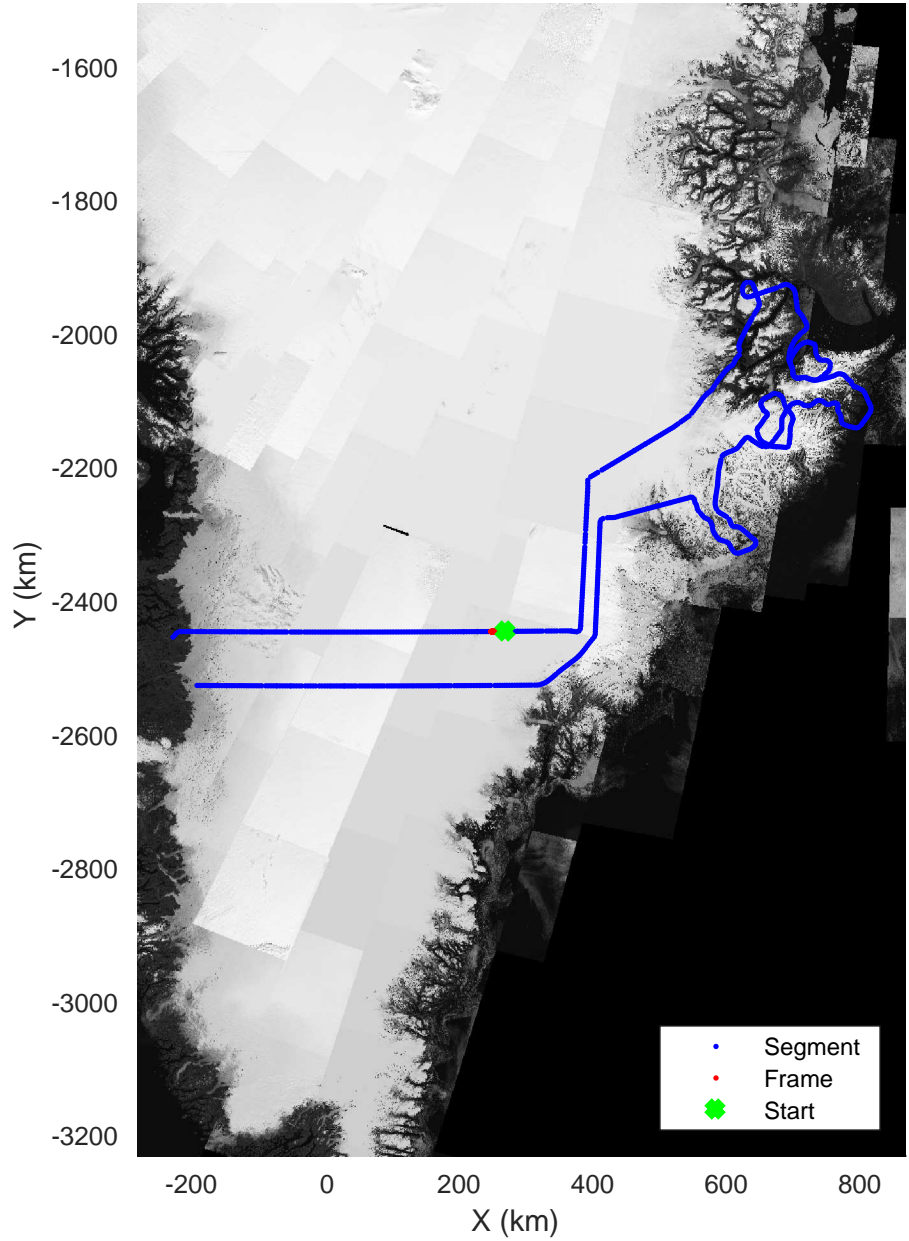
accum 2018\_Greenland\_P3: "Geikie 02" 20180421\_01\_157: 17:20:47.6 to 17:23:22.3 GPS






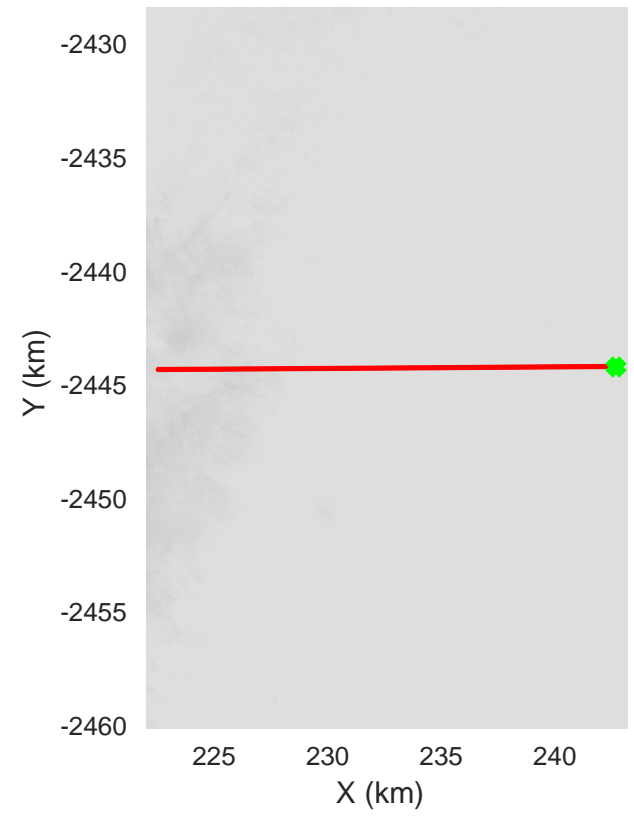
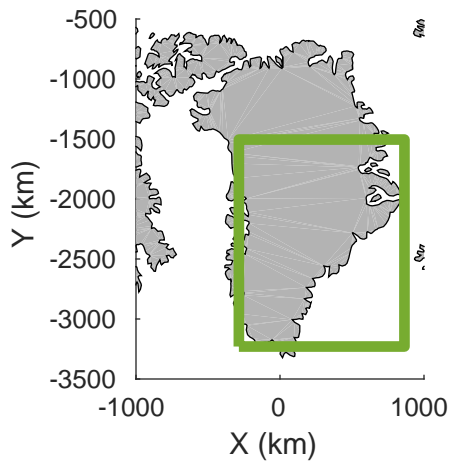


Geikie 02  
20180421\_01\_158  
Polar Stereograph 70N/-45E

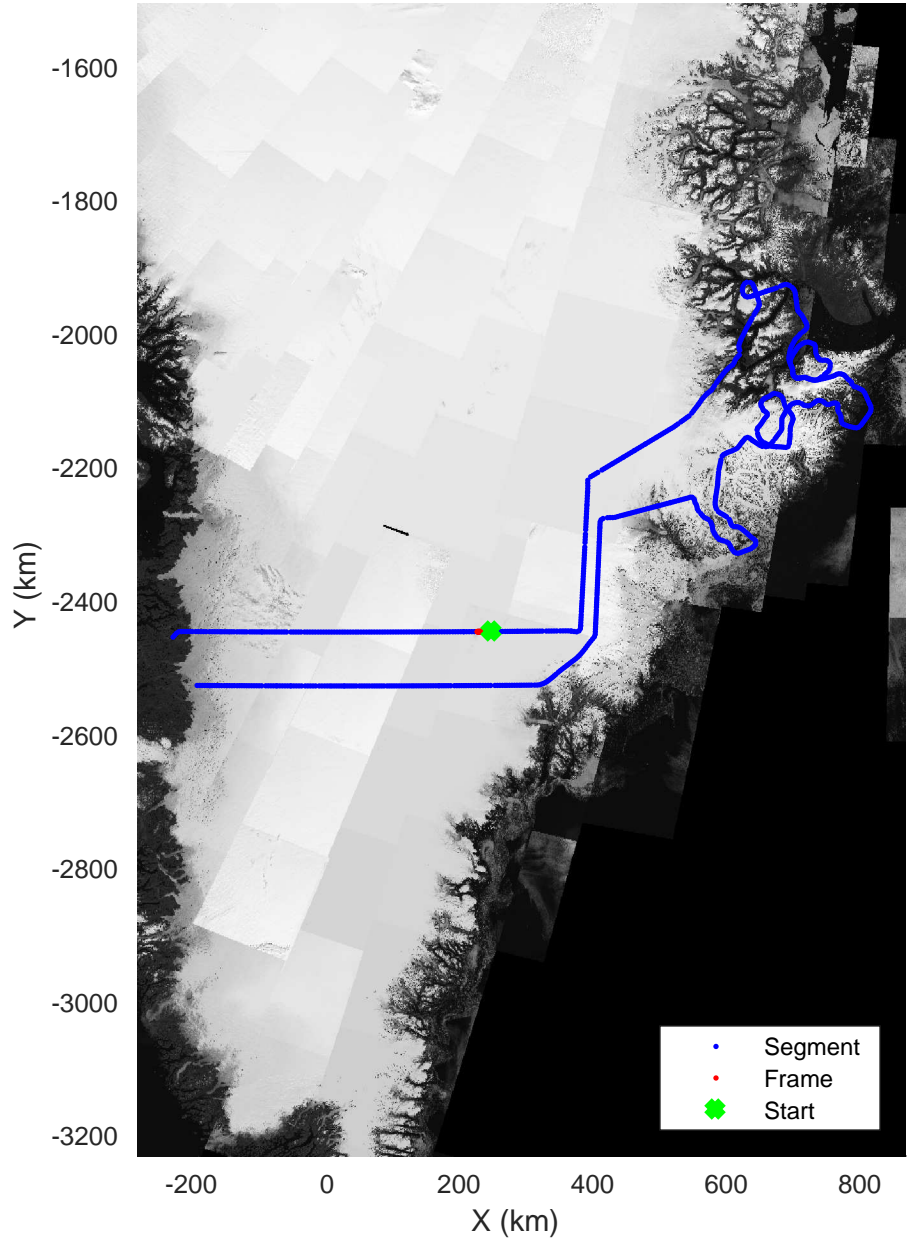


accum 2018\_Greenland\_P3: "Geikie 02" 20180421\_01\_158: 17:23:22.4 to 17:25:50.7 GPS






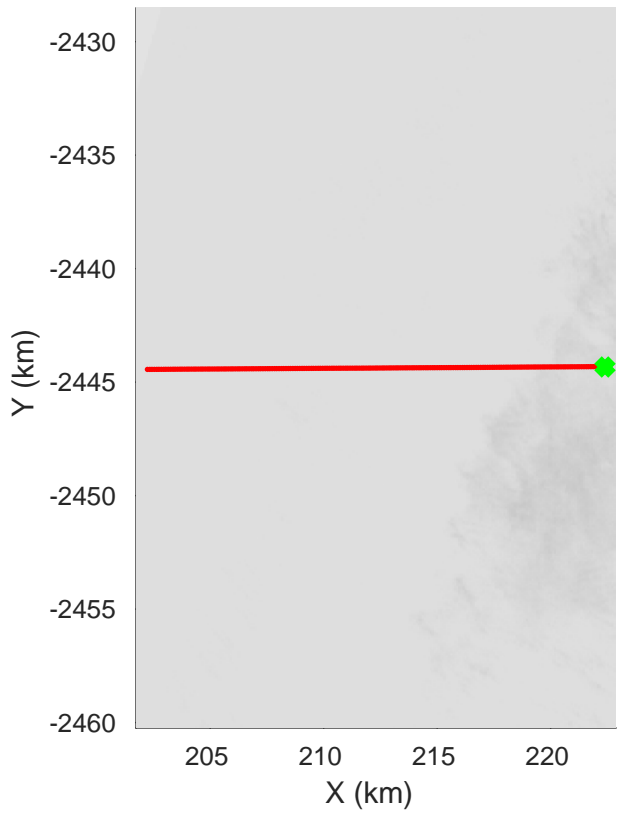
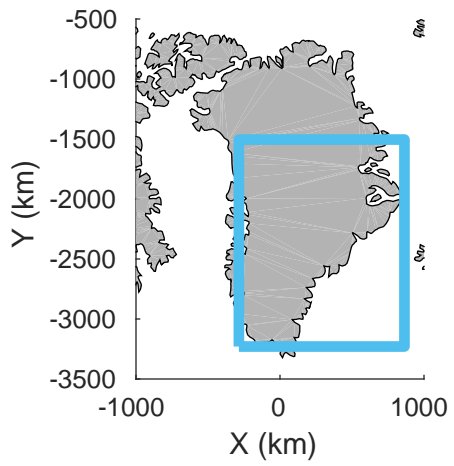
Geikie 02  
20180421\_01\_159  
Polar Stereograph 70N/-45E



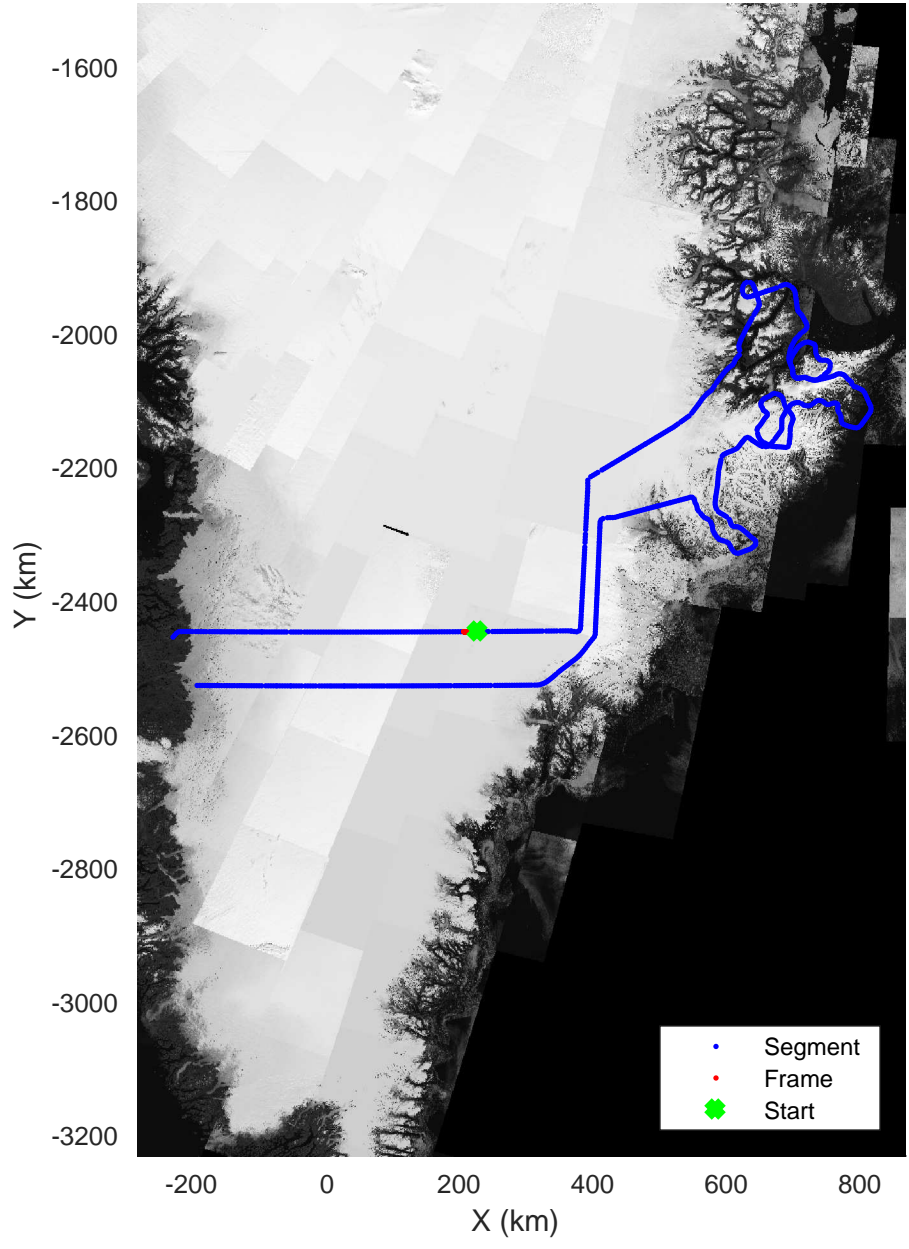
accum 2018\_Greenland\_P3: "Geikie 02" 20180421\_01\_159: 17:25:50.8 to 17:28:11.4 GPS






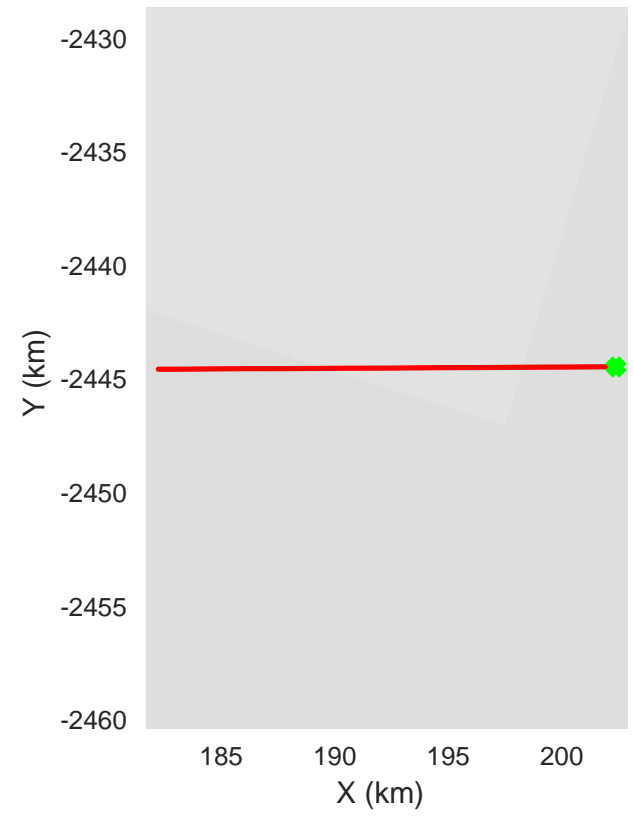
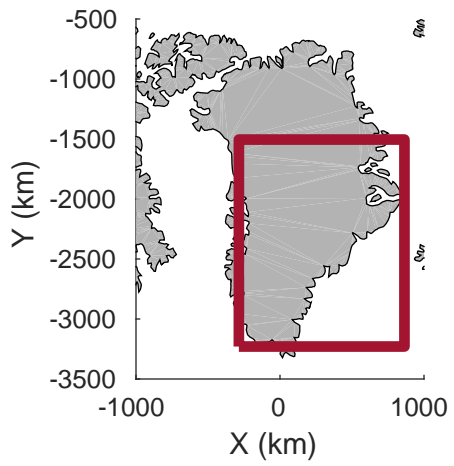


Geikie 02  
 20180421\_01\_160  
 Polar Stereograph 70N/-45E

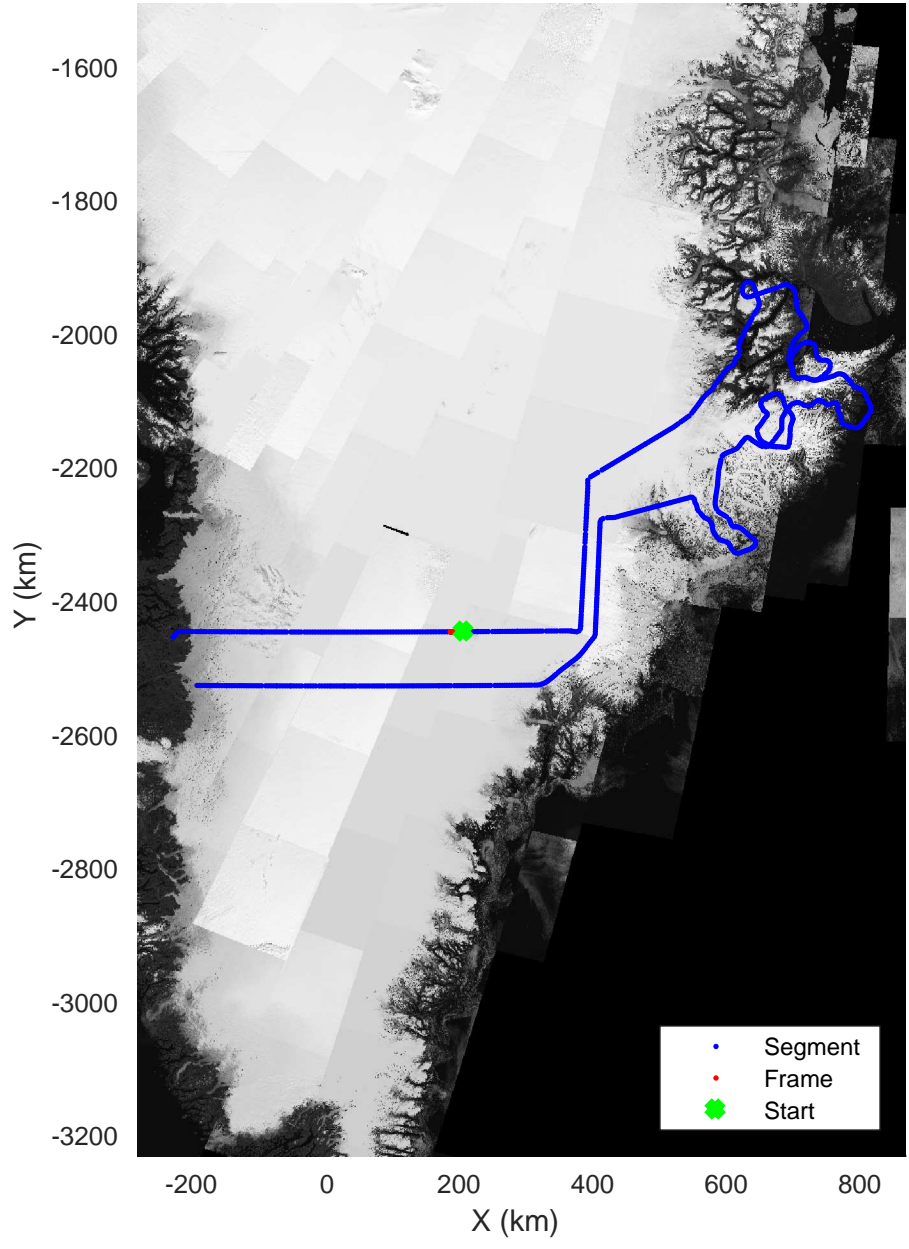


accum 2018\_Greenland\_P3: "Geikie 02" 20180421\_01\_160: 17:28:11.5 to 17:30:29.7 GPS






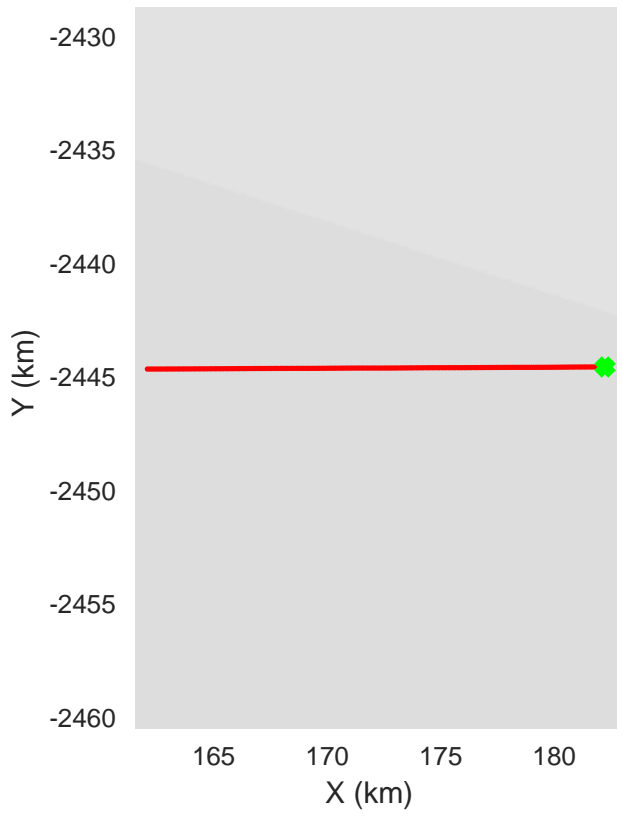
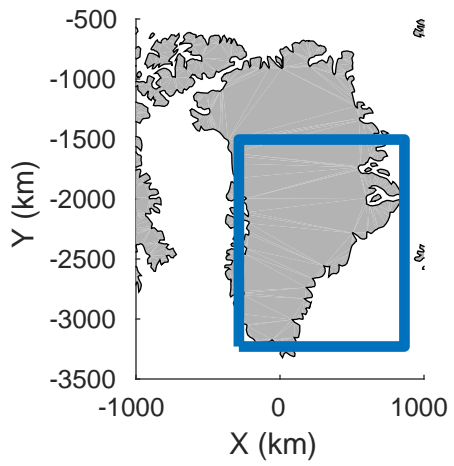
Geikie 02  
20180421\_01\_161  
Polar Stereograph 70N/-45E



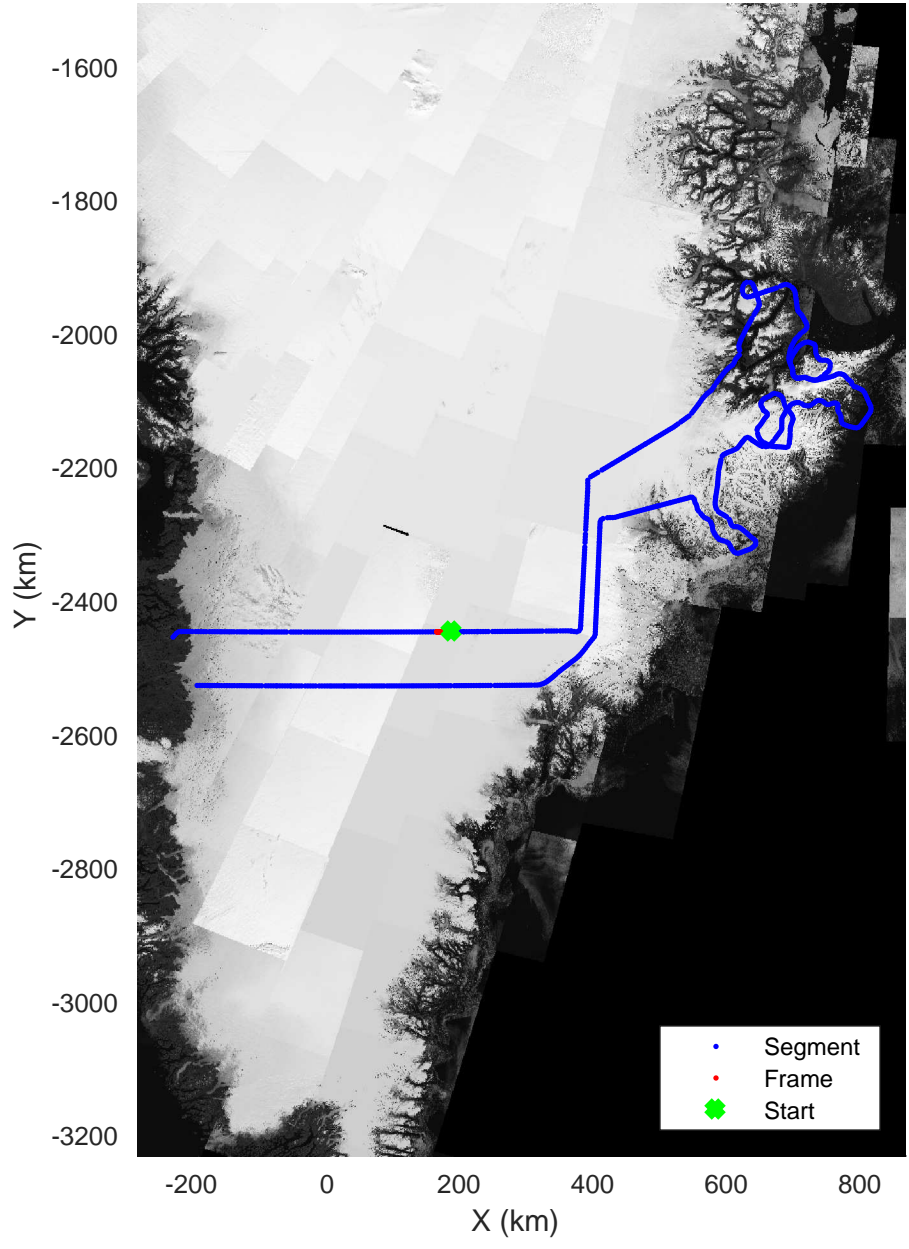
accum 2018\_Greenland\_P3: "Geikie 02" 20180421\_01\_161: 17:30:29.8 to 17:32:46.8 GPS






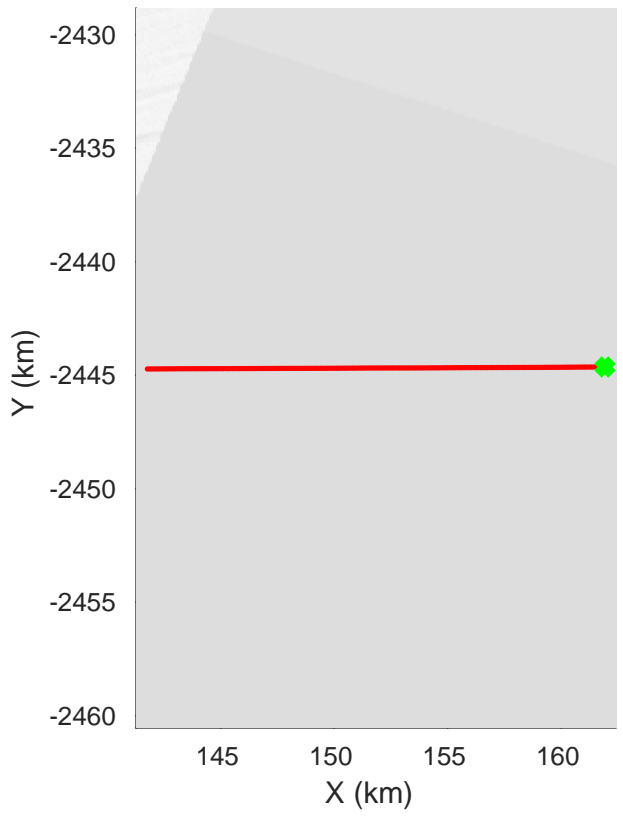
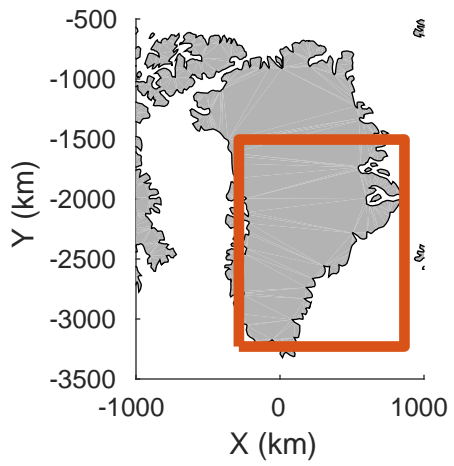


Geikie 02  
20180421\_01\_162  
Polar Stereograph 70N/-45E

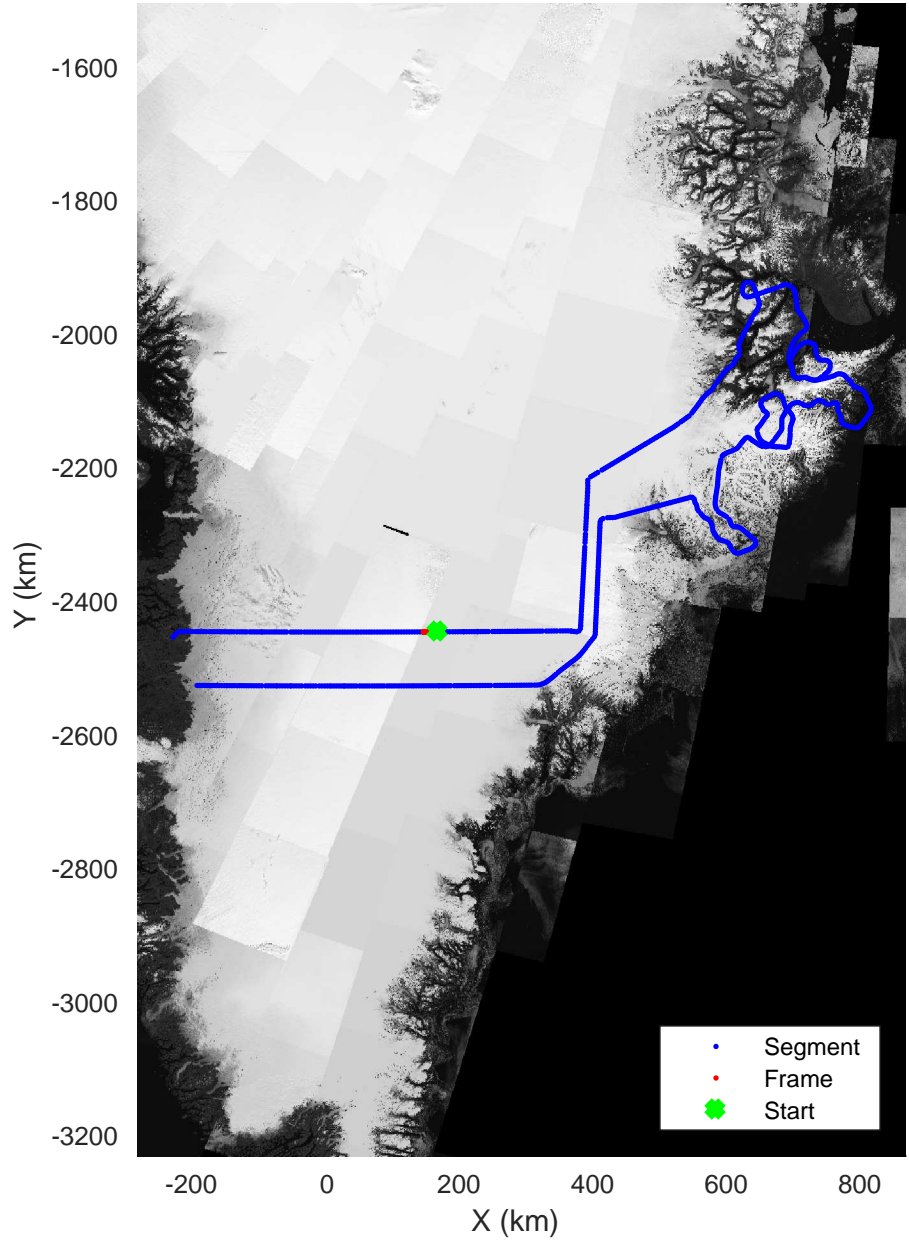


accum 2018\_Greenland\_P3: "Geikie 02" 20180421\_01\_162: 17:32:46.9 to 17:35:03.5 GPS






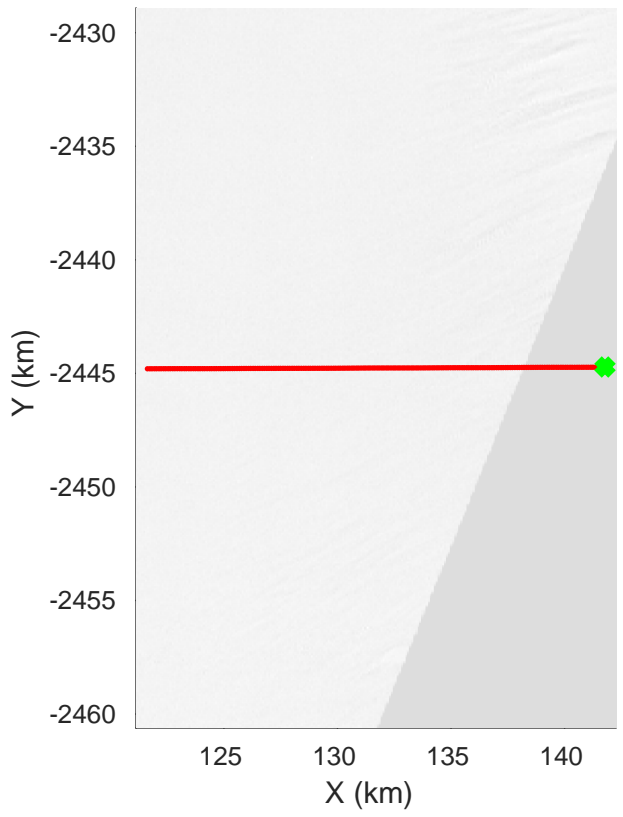
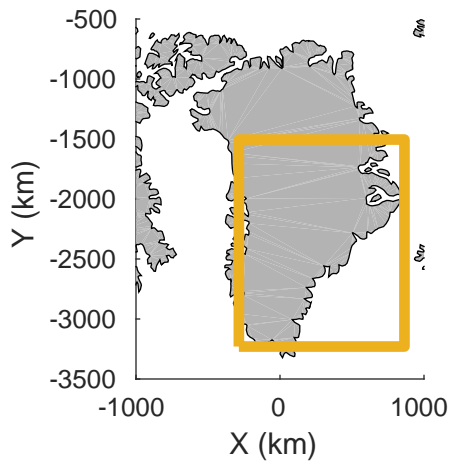
Geikie 02  
20180421\_01\_163  
Polar Stereograph 70N/-45E



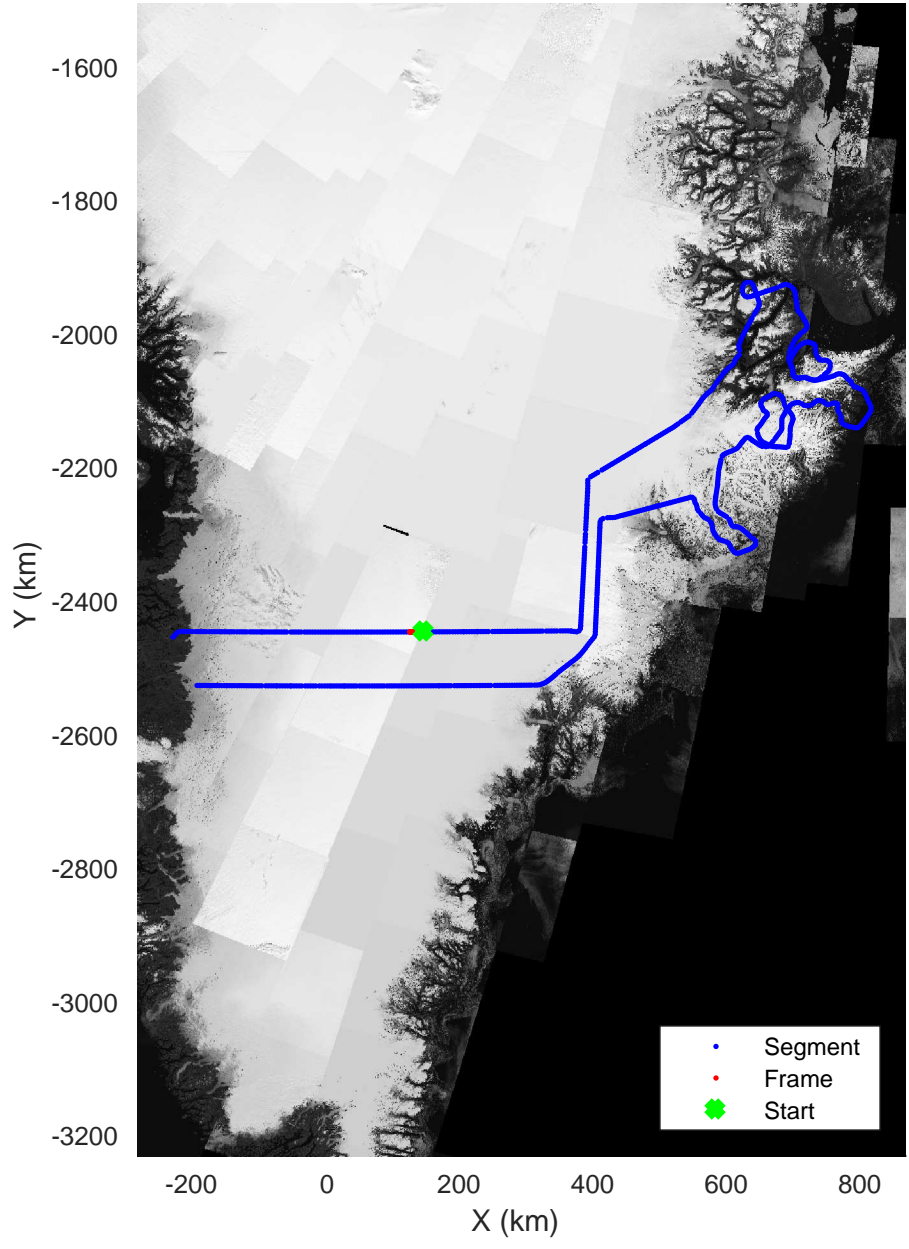
accum 2018\_Greenland\_P3: "Geikie 02" 20180421\_01\_163: 17:35:03.6 to 17:37:20.3 GPS






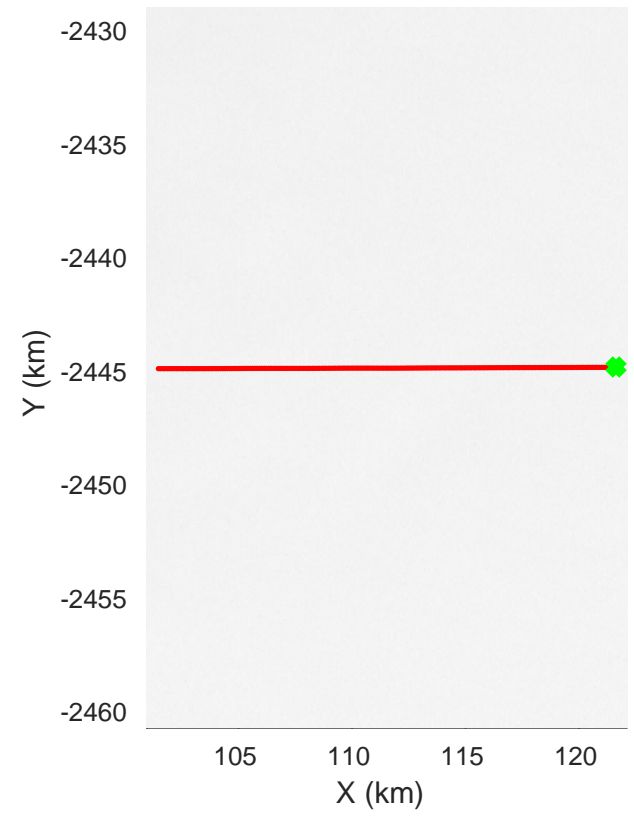
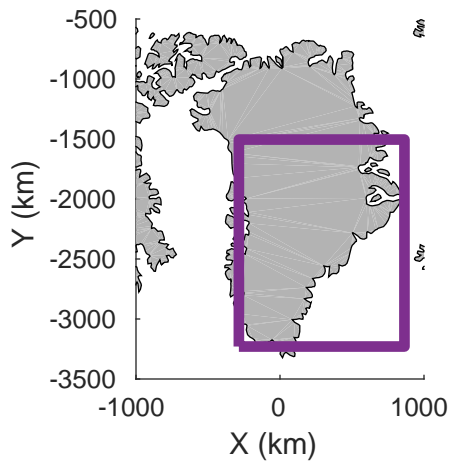


Geikie 02  
20180421\_01\_164  
Polar Stereograph 70N/-45E

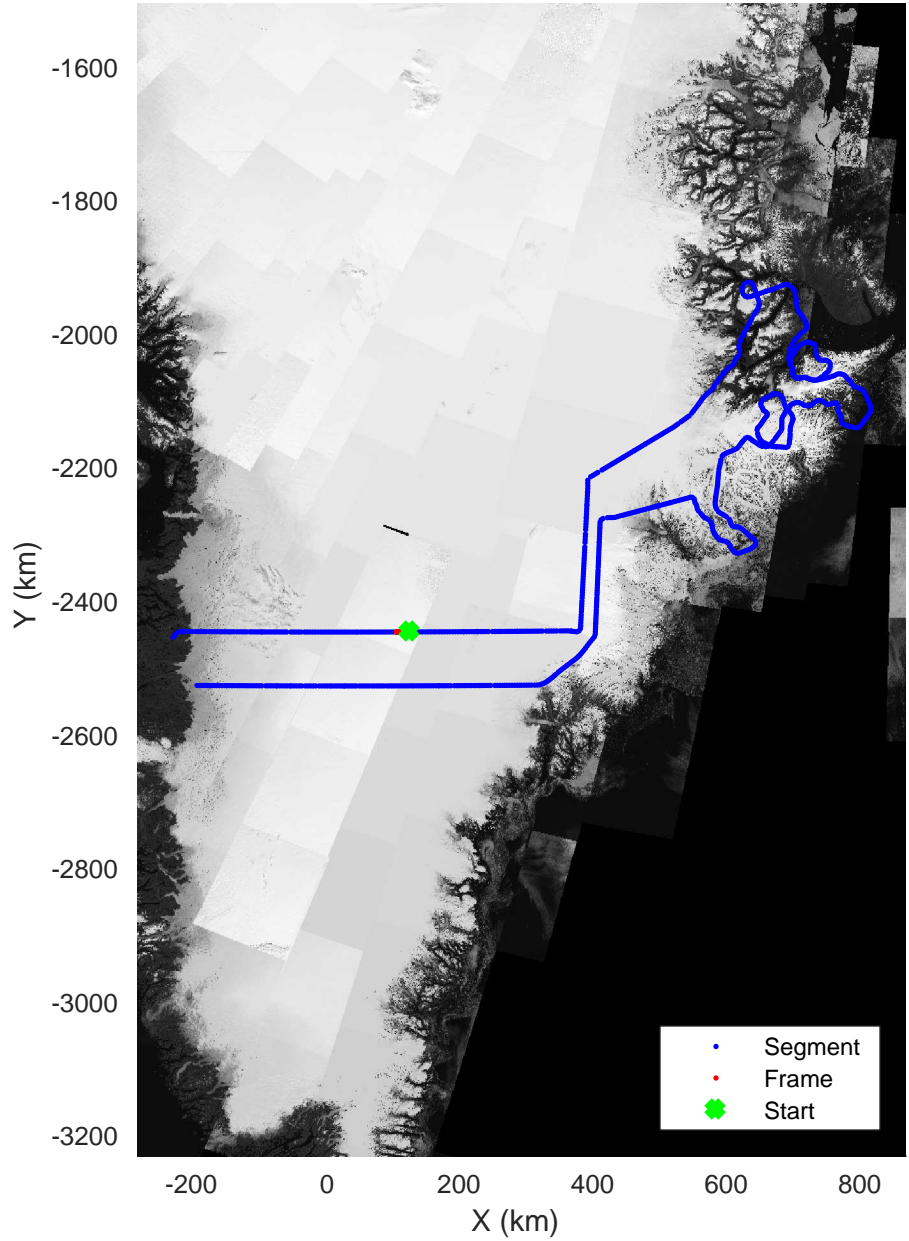


accum 2018\_Greenland\_P3: "Geikie 02" 20180421\_01\_164: 17:37:20.4 to 17:39:36.3 GPS






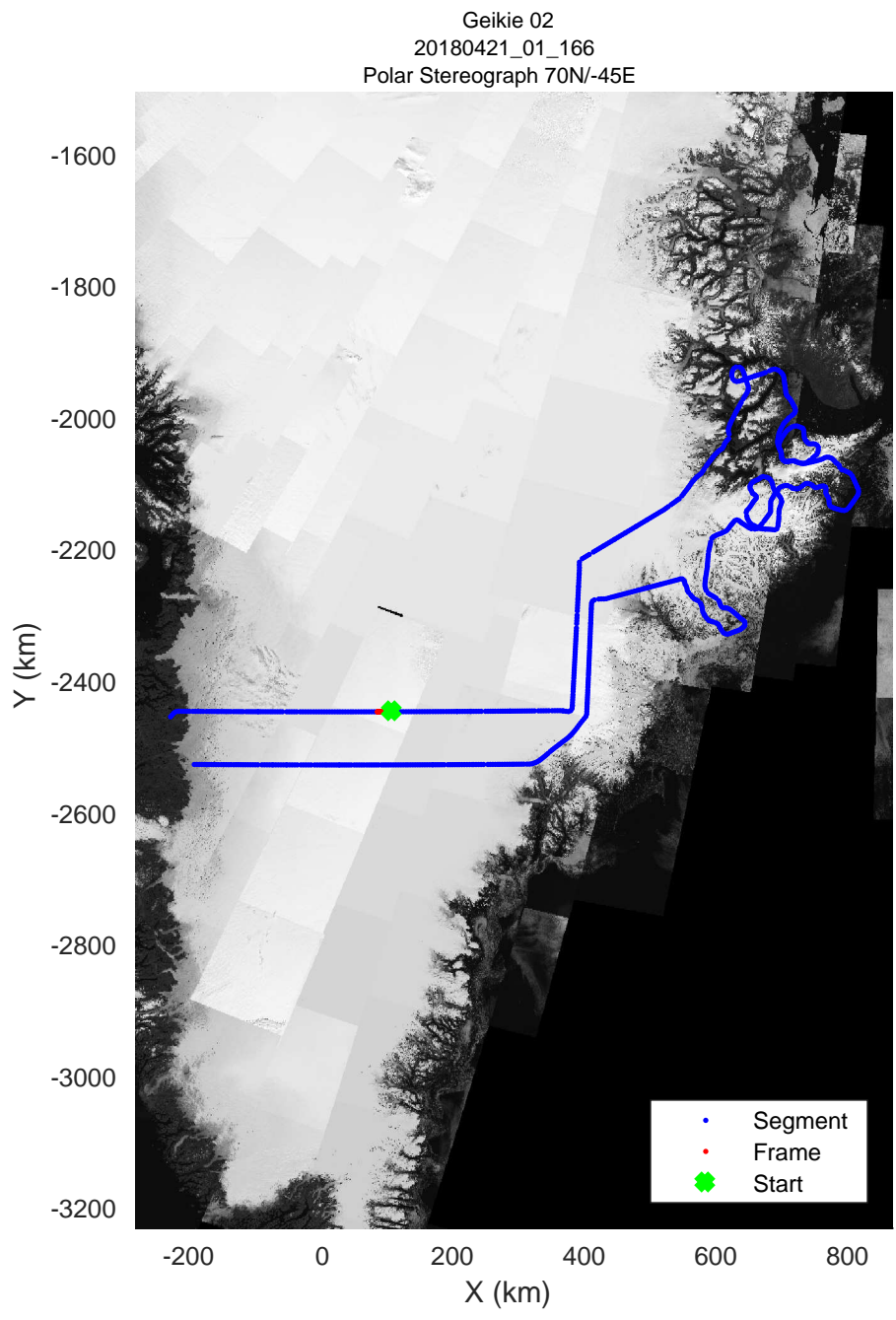
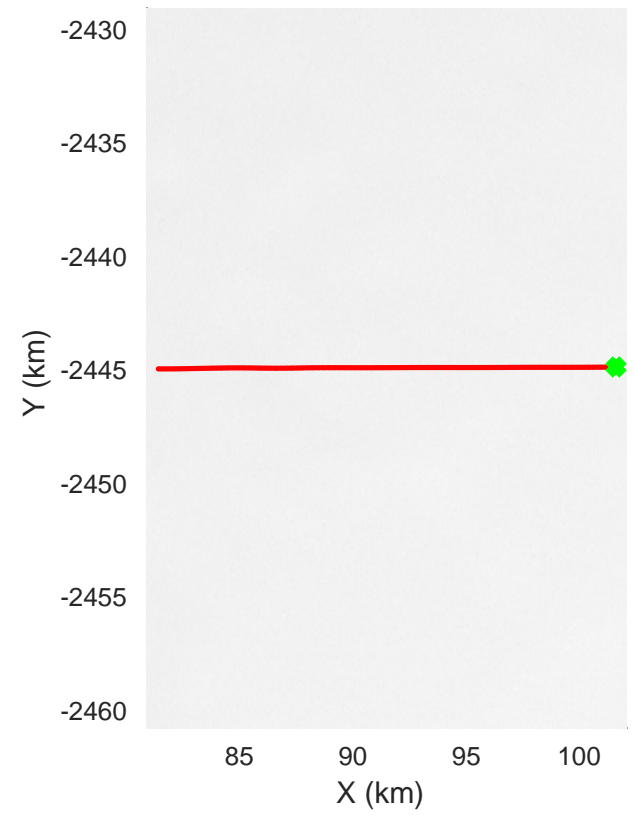
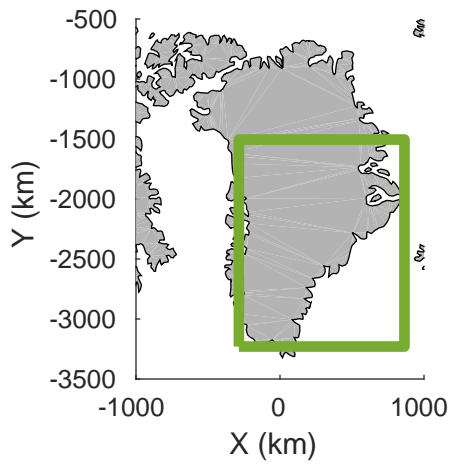
Geikie 02  
20180421\_01\_165  
Polar Stereograph 70N/-45E




accum 2018\_Greenland\_P3: "Geikie 02" 20180421\_01\_165: 17:39:36.4 to 17:41:51.3 GPS

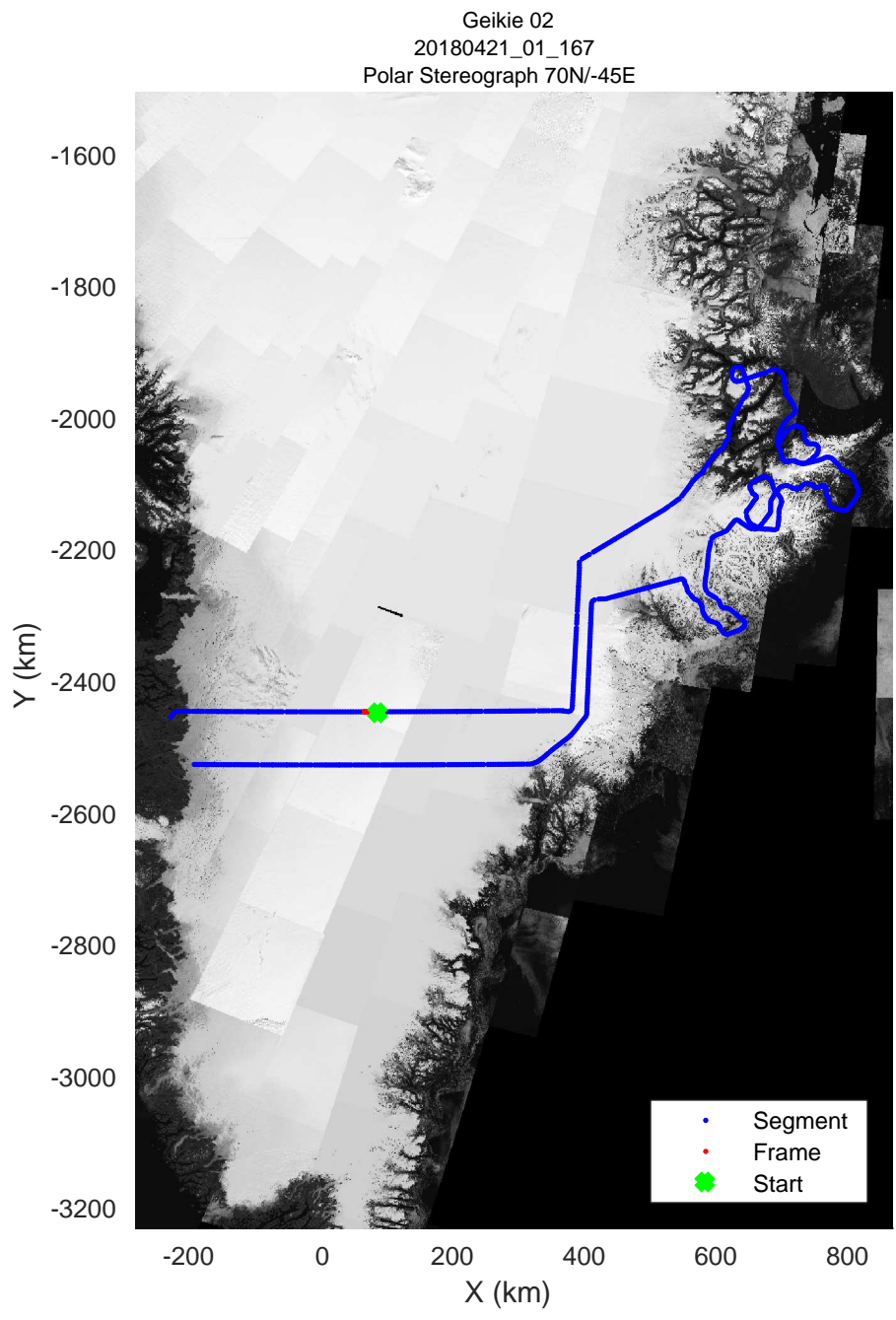
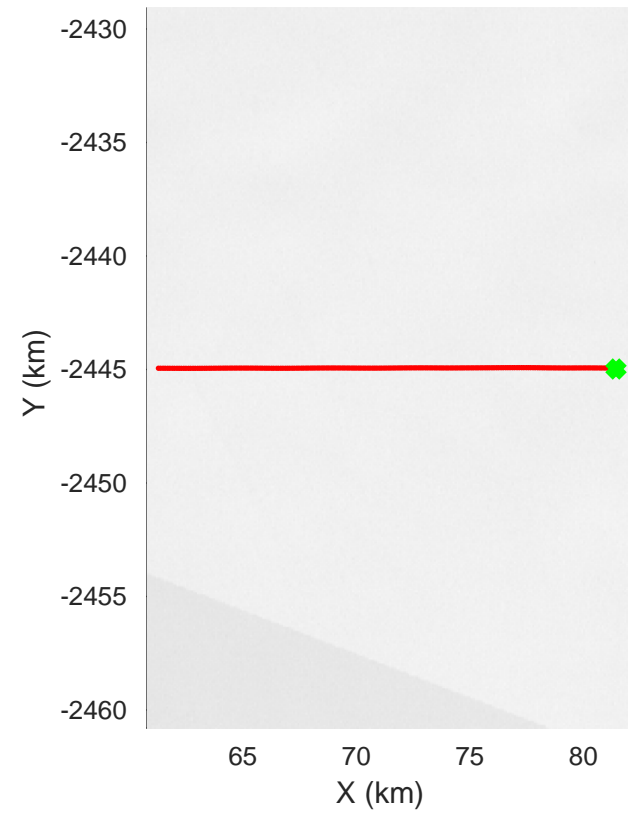
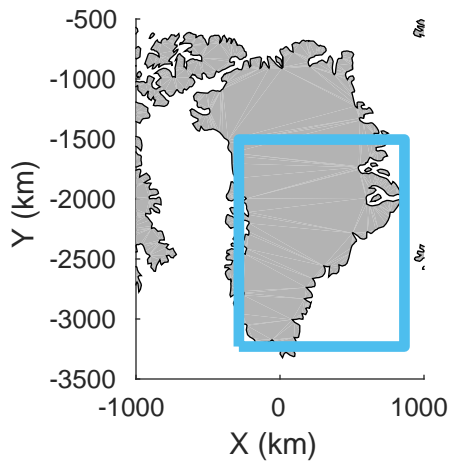







accum 2018\_Greenland\_P3: "Geikie 02" 20180421\_01\_166: 17:41:51.4 to 17:44:05.6 GPS

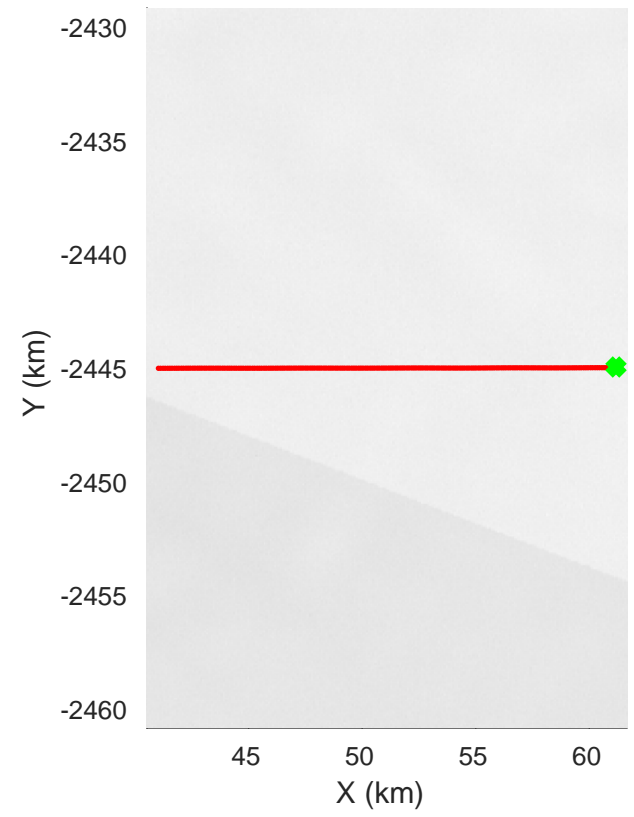
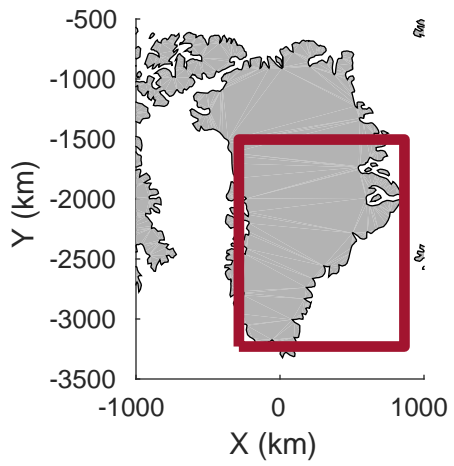




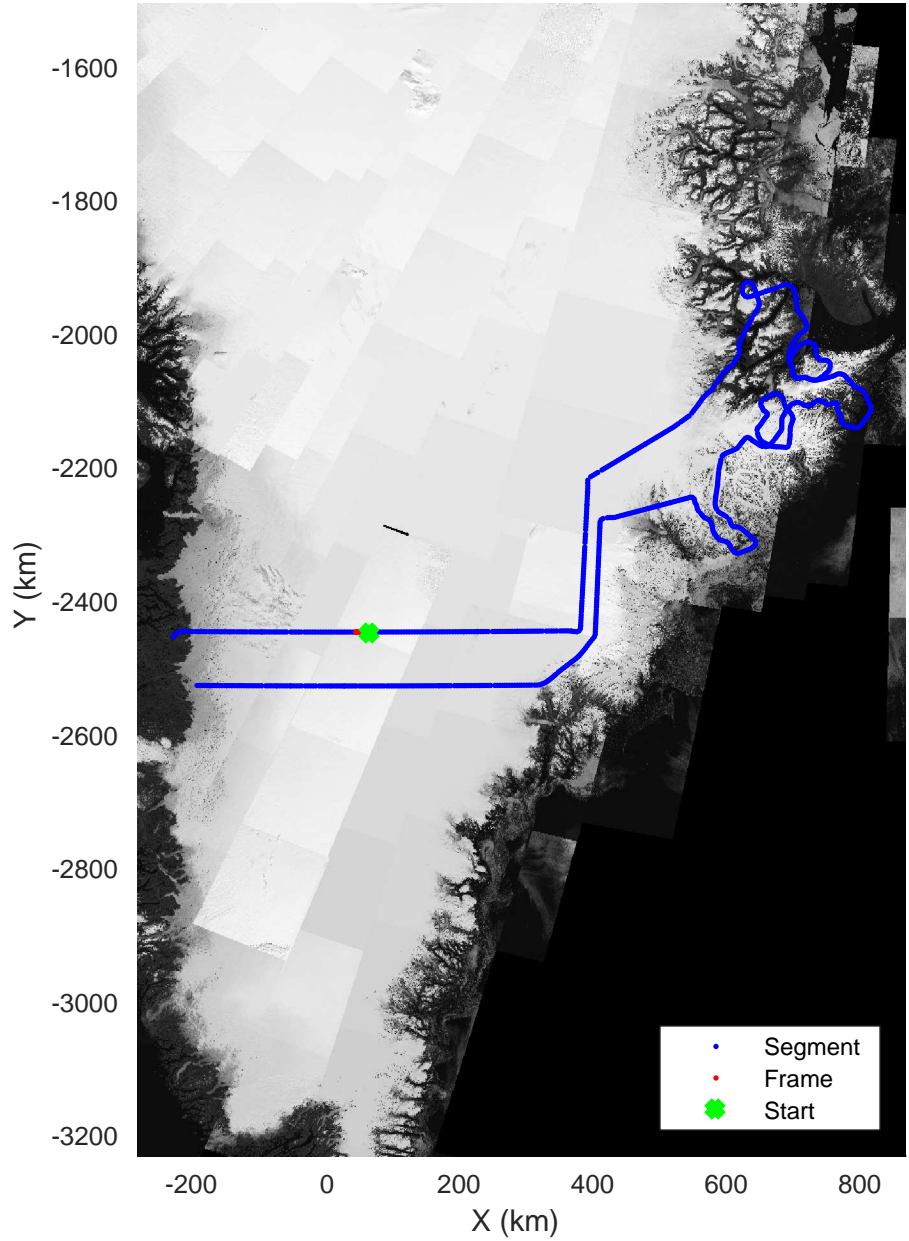
accum 2018\_Greenland\_P3: "Geikie 02" 20180421\_01\_167: 17:44:05.7 to 17:46:20.2 GPS






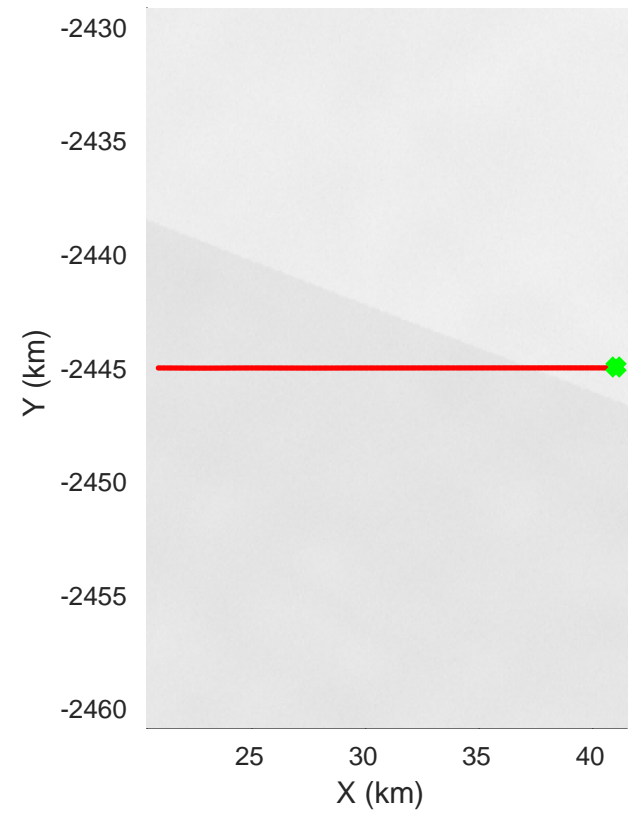
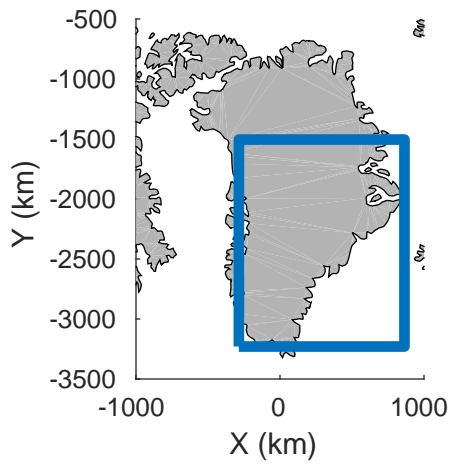


Geikie 02  
20180421\_01\_168  
Polar Stereograph 70N/-45E

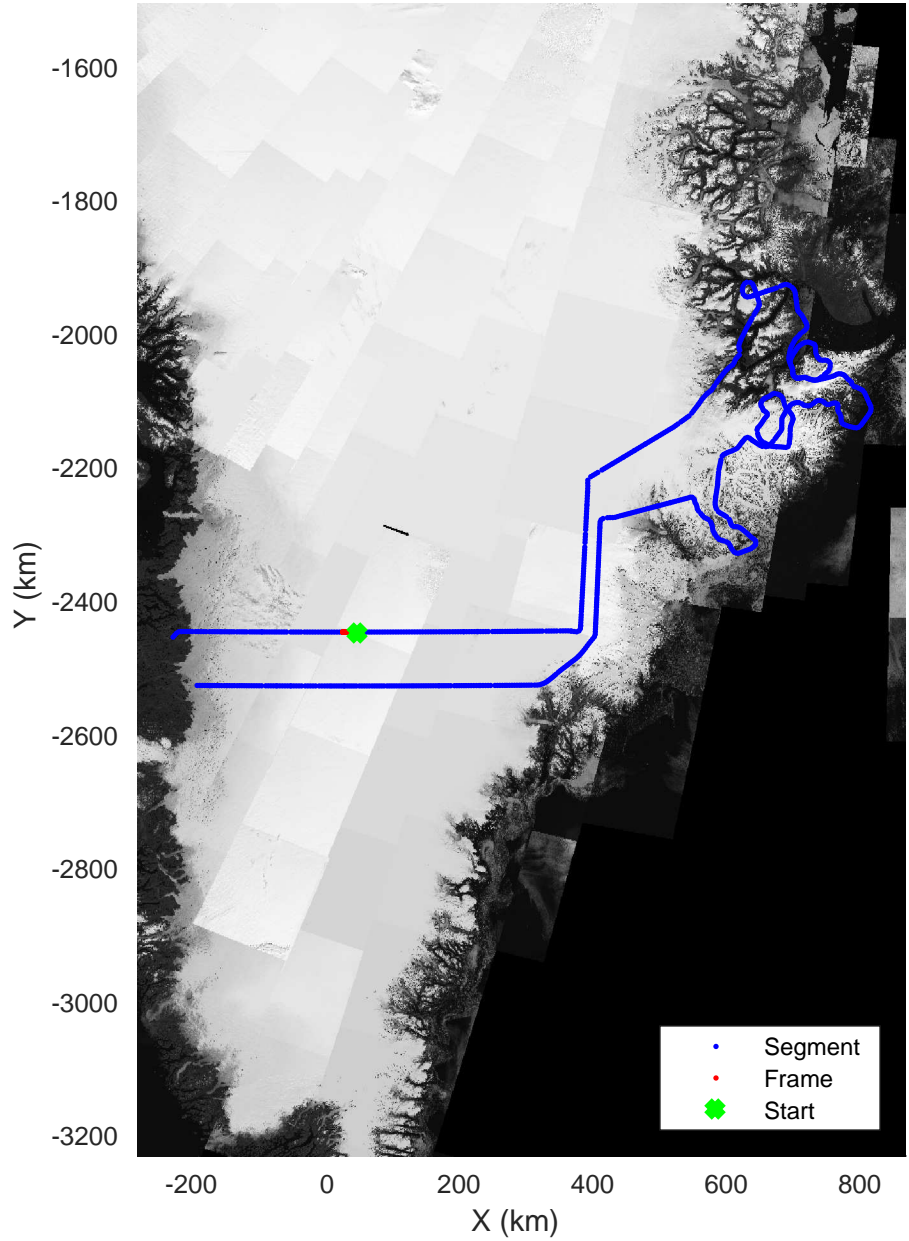


accum 2018\_Greenland\_P3: "Geikie 02" 20180421\_01\_168: 17:46:20.3 to 17:48:33.8 GPS






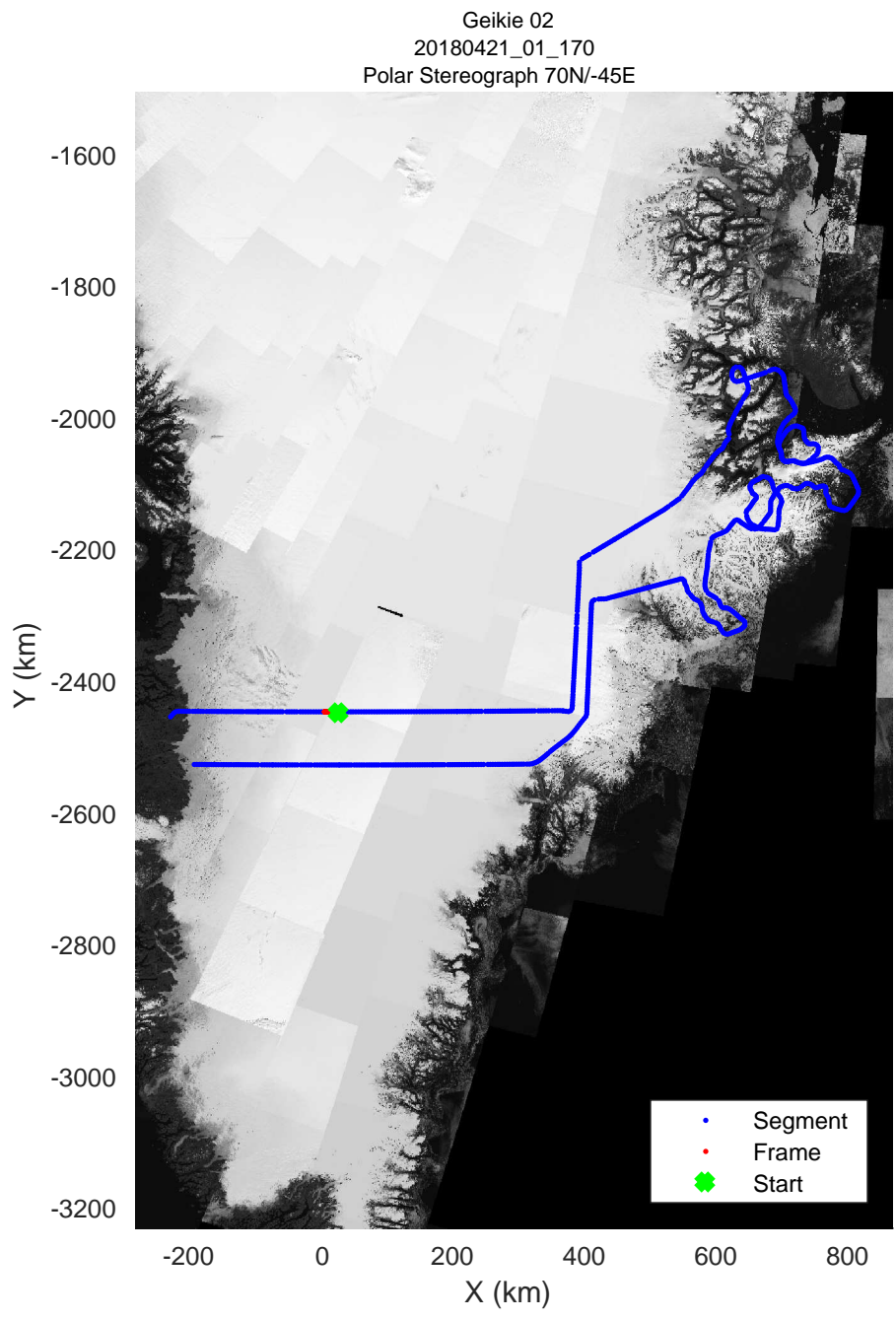
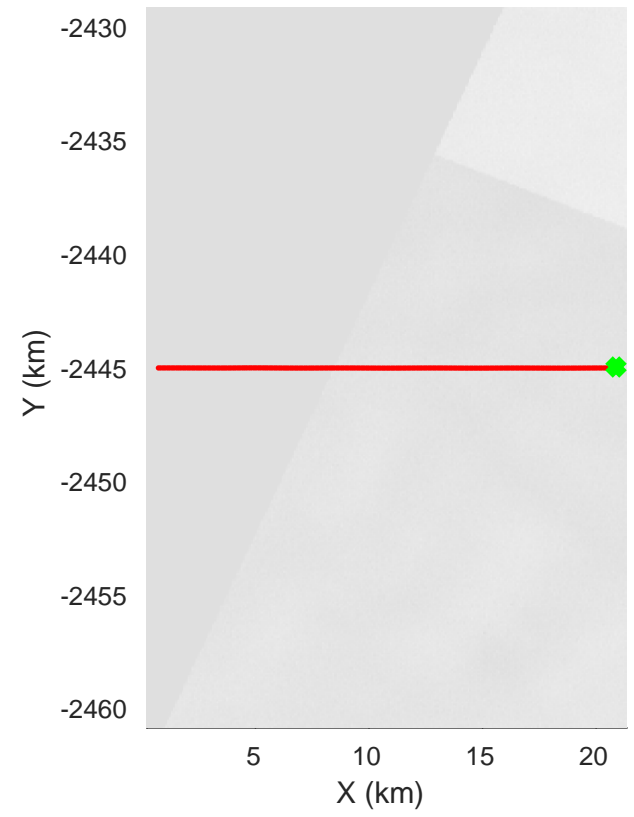
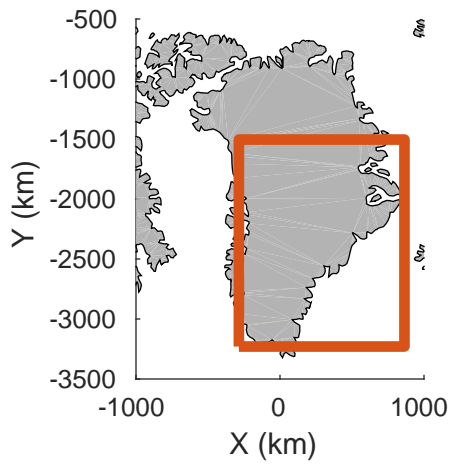
Geikie 02  
20180421\_01\_169  
Polar Stereograph 70N/-45E




accum 2018\_Greenland\_P3: "Geikie 02" 20180421\_01\_169: 17:48:34.0 to 17:50:47.7 GPS

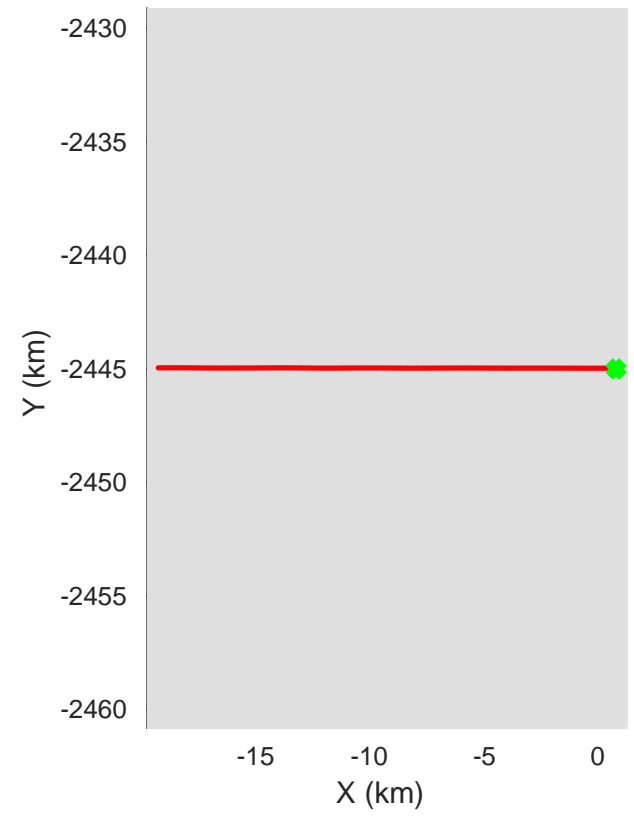
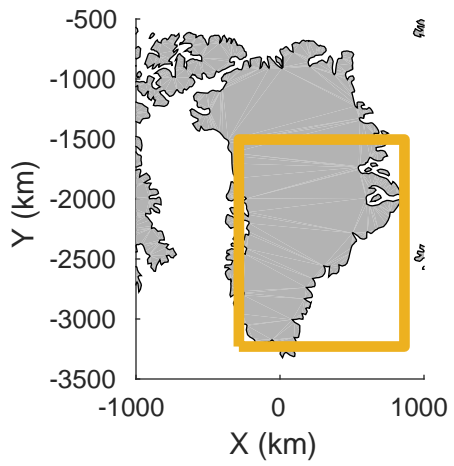




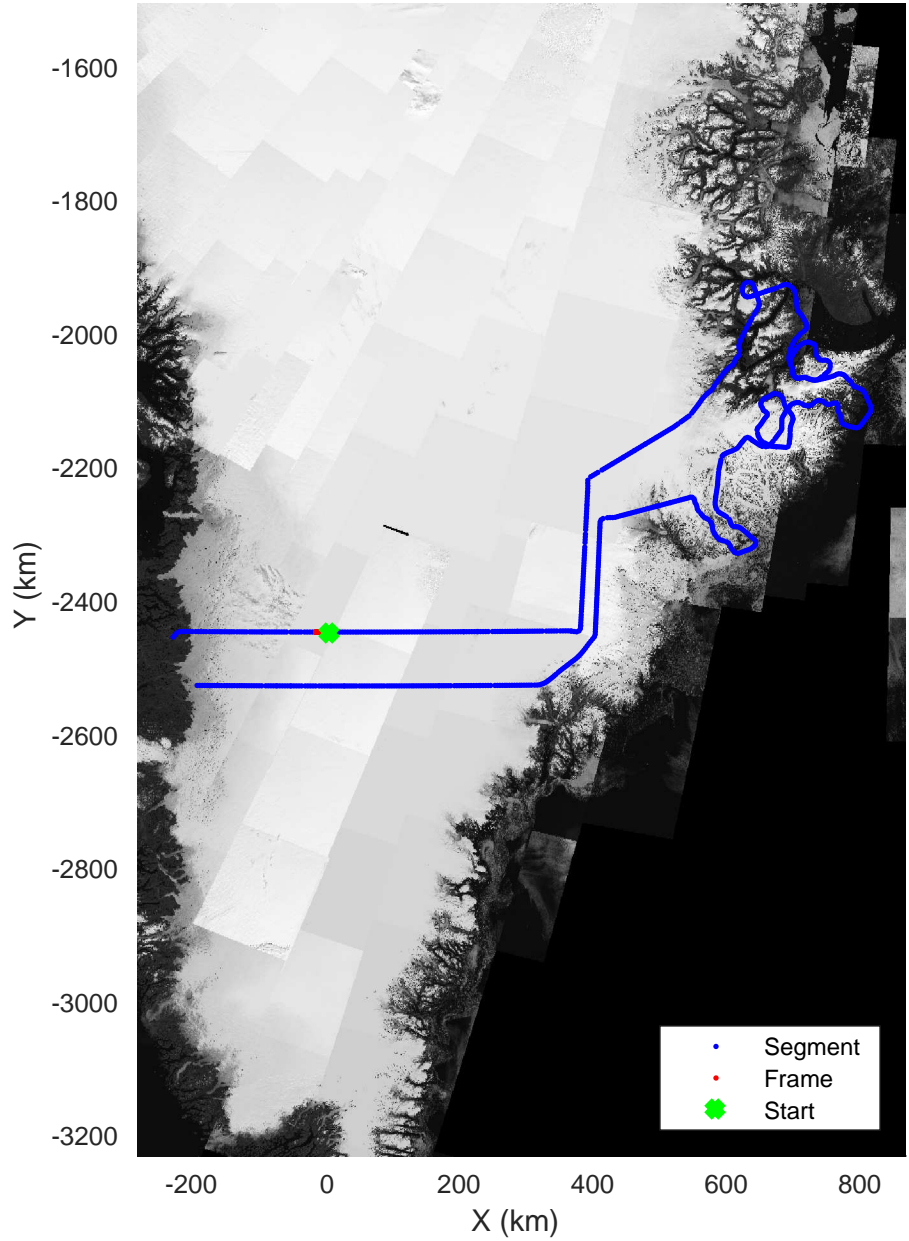


accum 2018\_Greenland\_P3: "Geikie 02" 20180421\_01\_170: 17:50:47.8 to 17:53:02.2 GPS






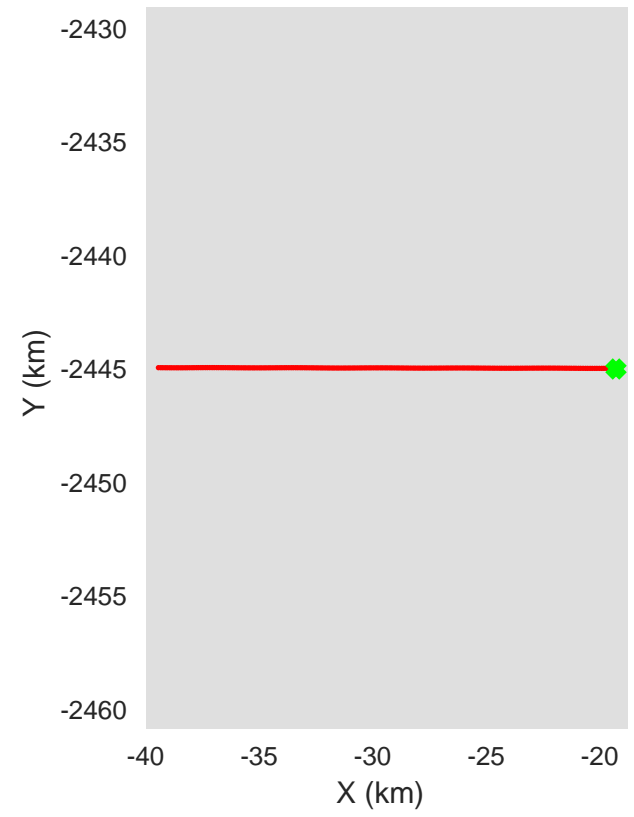
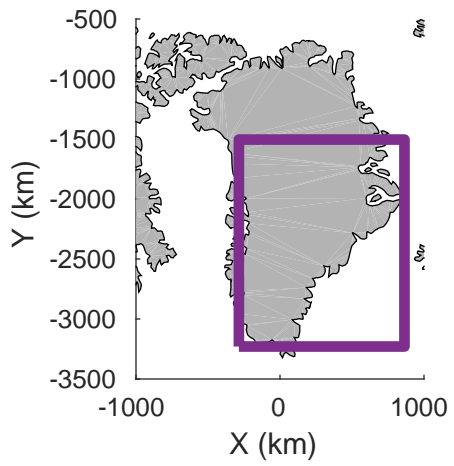
Geikie 02  
20180421\_01\_171  
Polar Stereograph 70N/-45E



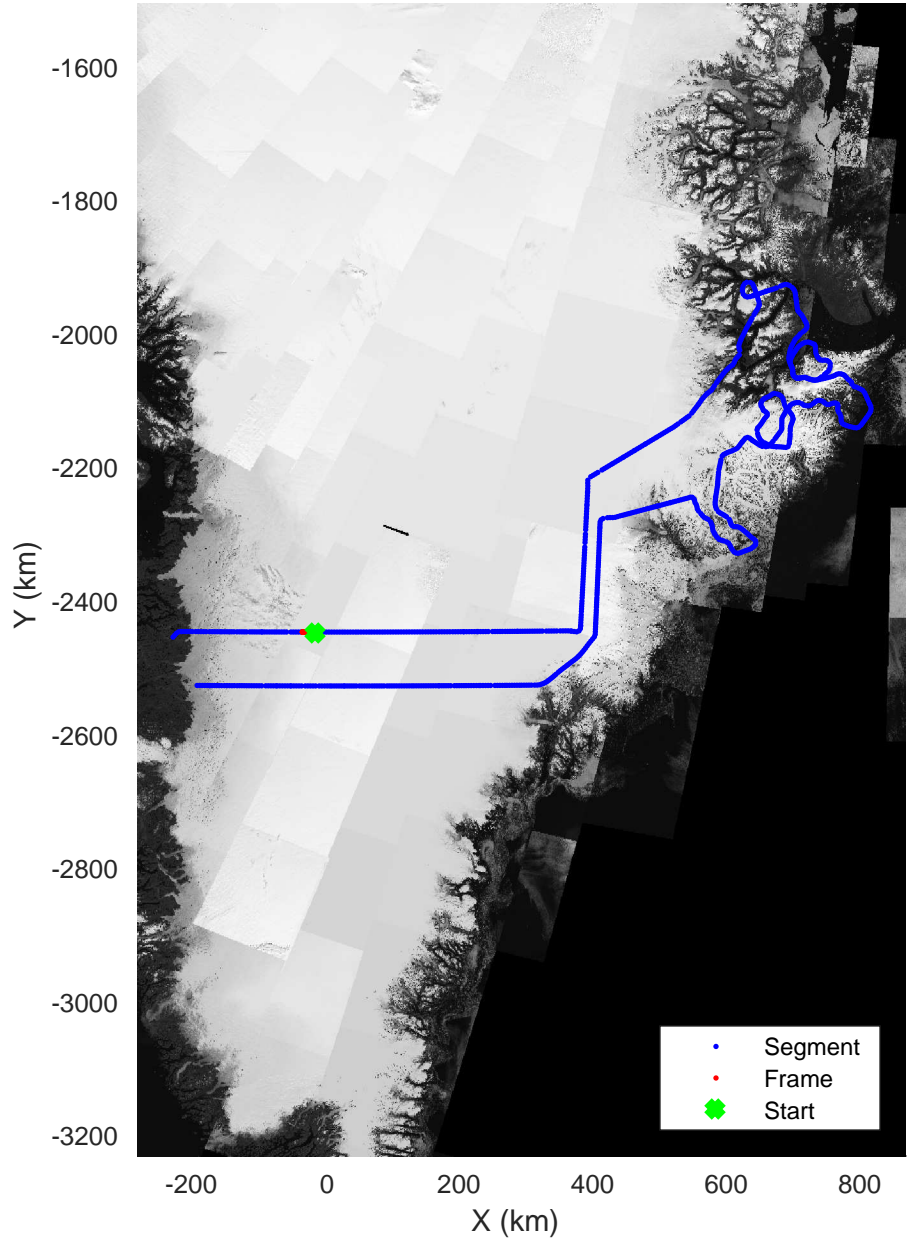
accum 2018\_Greenland\_P3: "Geikie 02" 20180421\_01\_171: 17:53:02.4 to 17:55:18.1 GPS






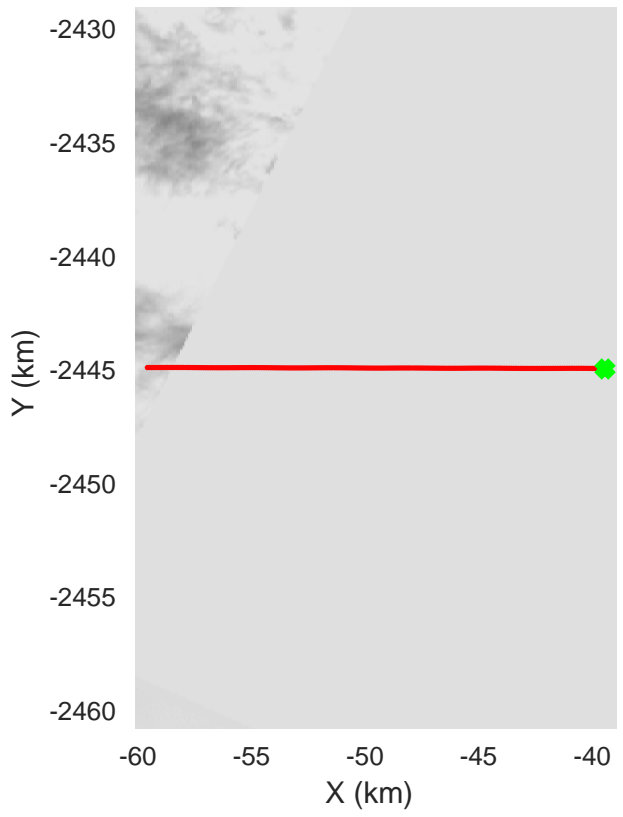
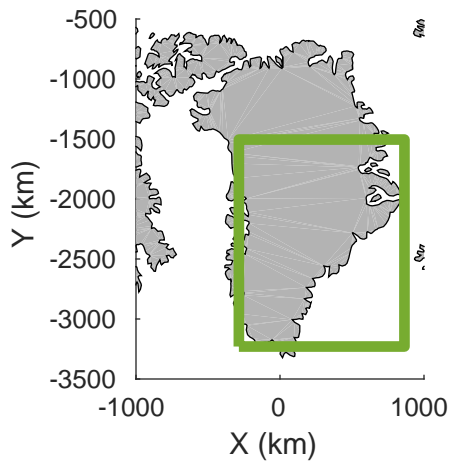


Geikie 02  
20180421\_01\_172  
Polar Stereograph 70N/-45E

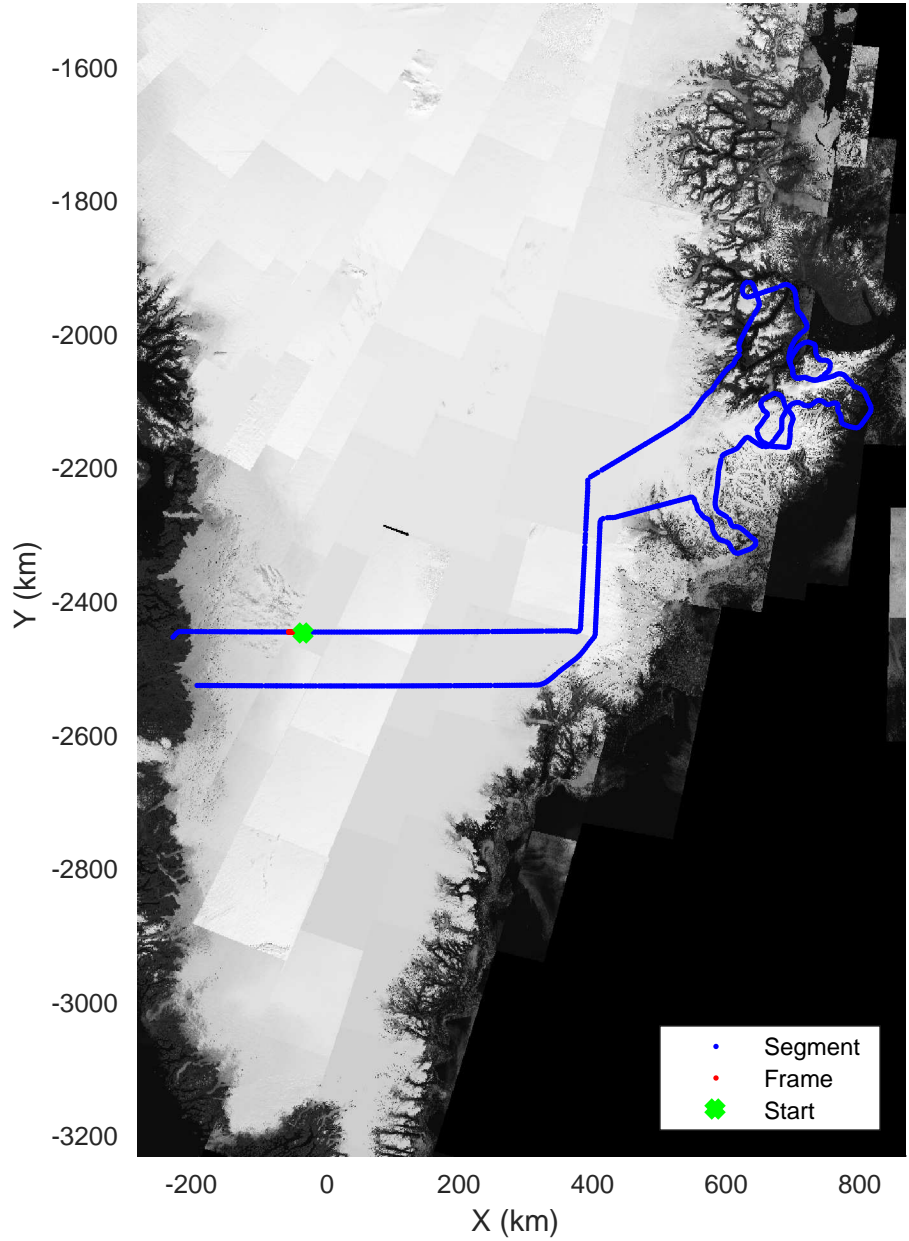


accum 2018\_Greenland\_P3: "Geikie 02" 20180421\_01\_172: 17:55:18.2 to 17:57:34.6 GPS






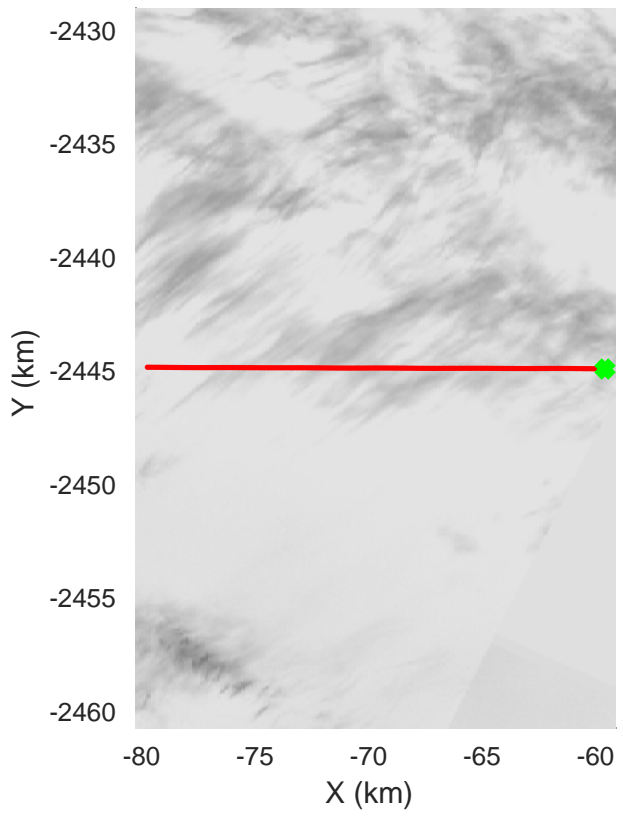
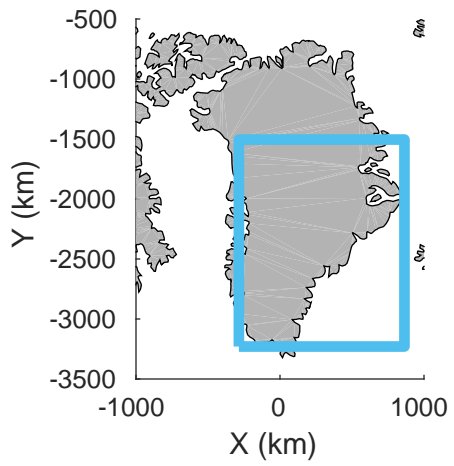
Geikie 02  
20180421\_01\_173  
Polar Stereograph 70N/-45E



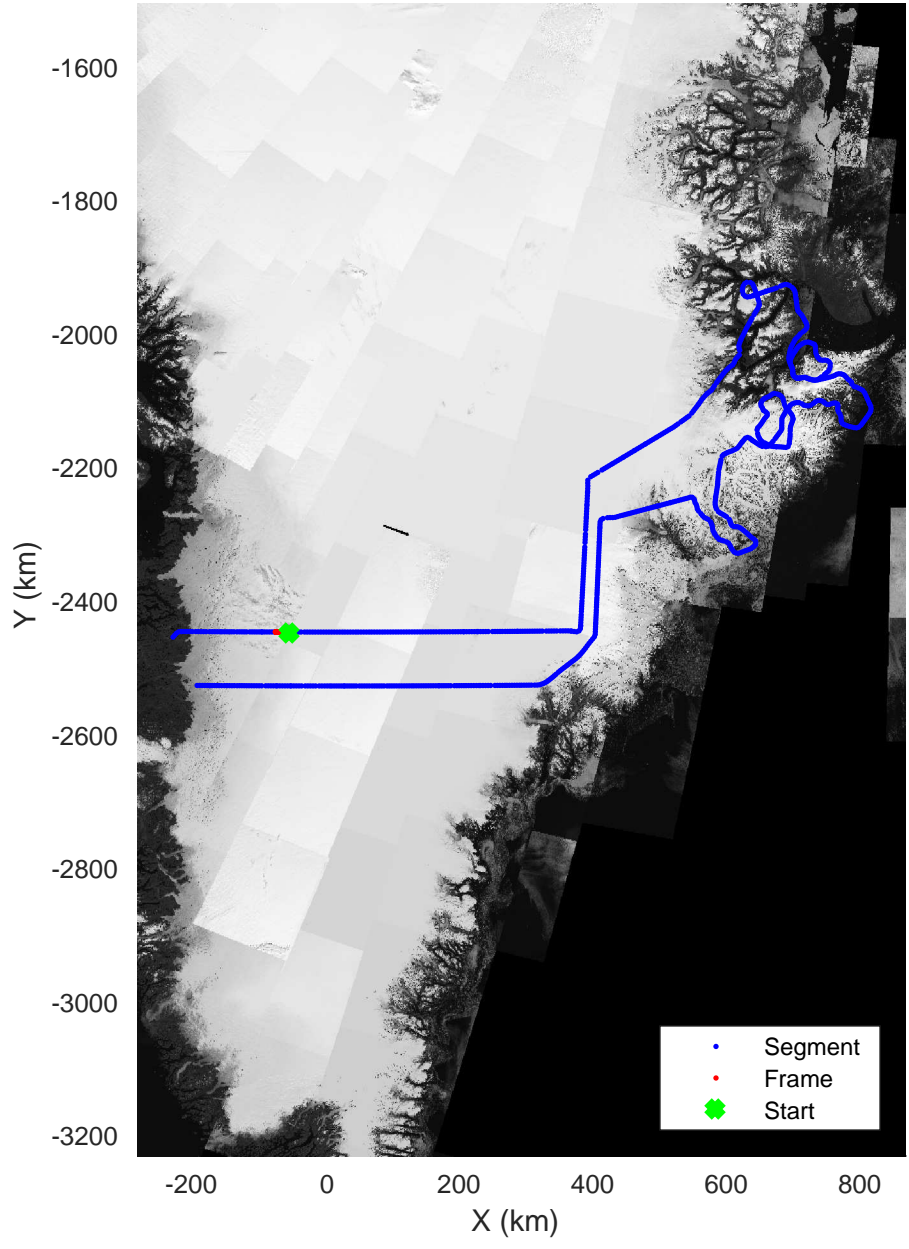
accum 2018\_Greenland\_P3: "Geikie 02" 20180421\_01\_173: 17:57:34.7 to 17:59:58.5 GPS






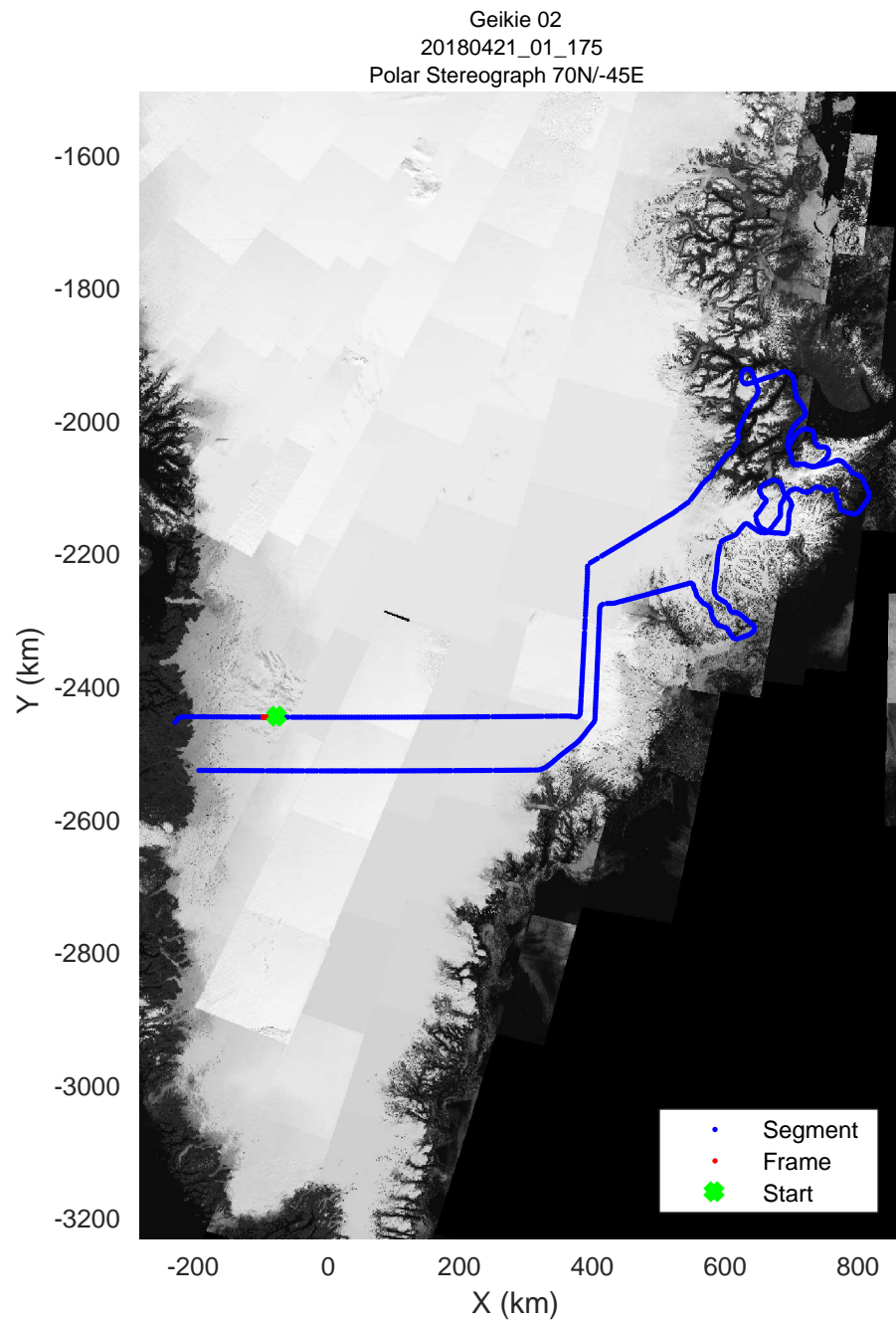
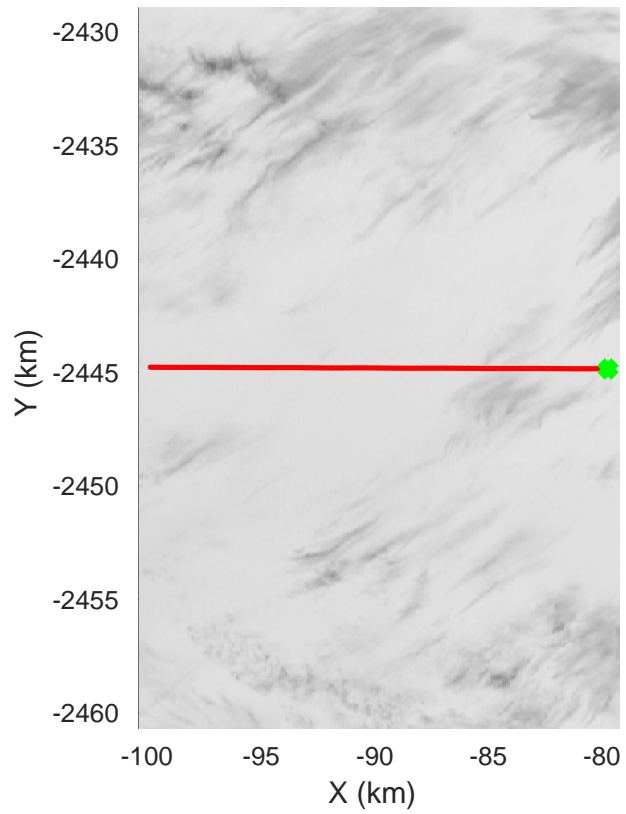
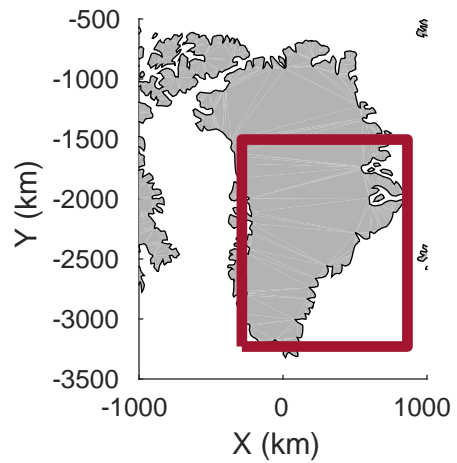


Geikie 02  
20180421\_01\_174  
Polar Stereograph 70N/-45E




accum 2018\_Greenland\_P3: "Geikie 02" 20180421\_01\_174: 17:59:58.6 to 18:02:25.7 GPS

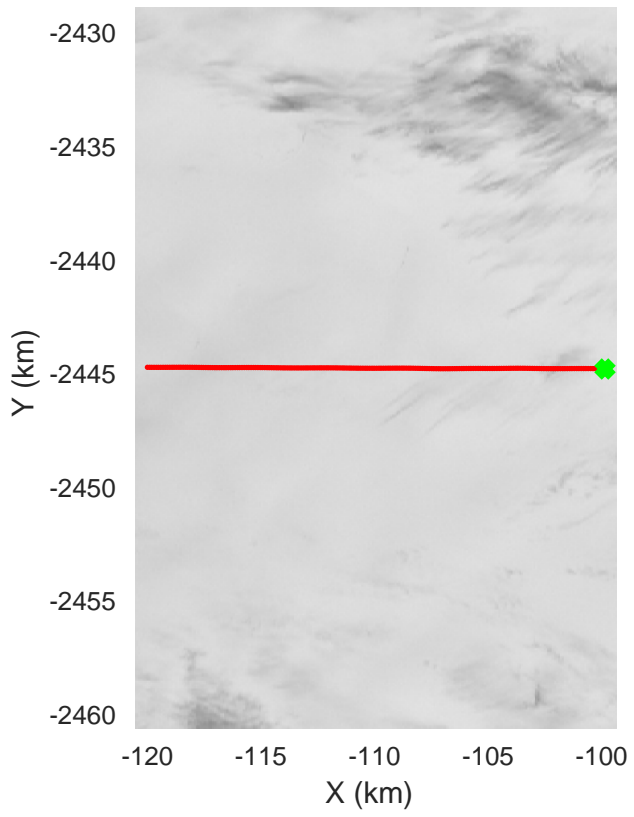
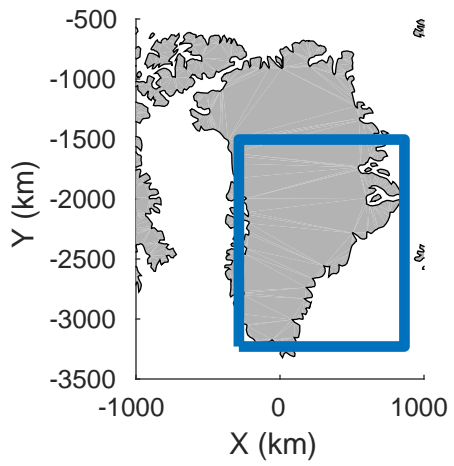




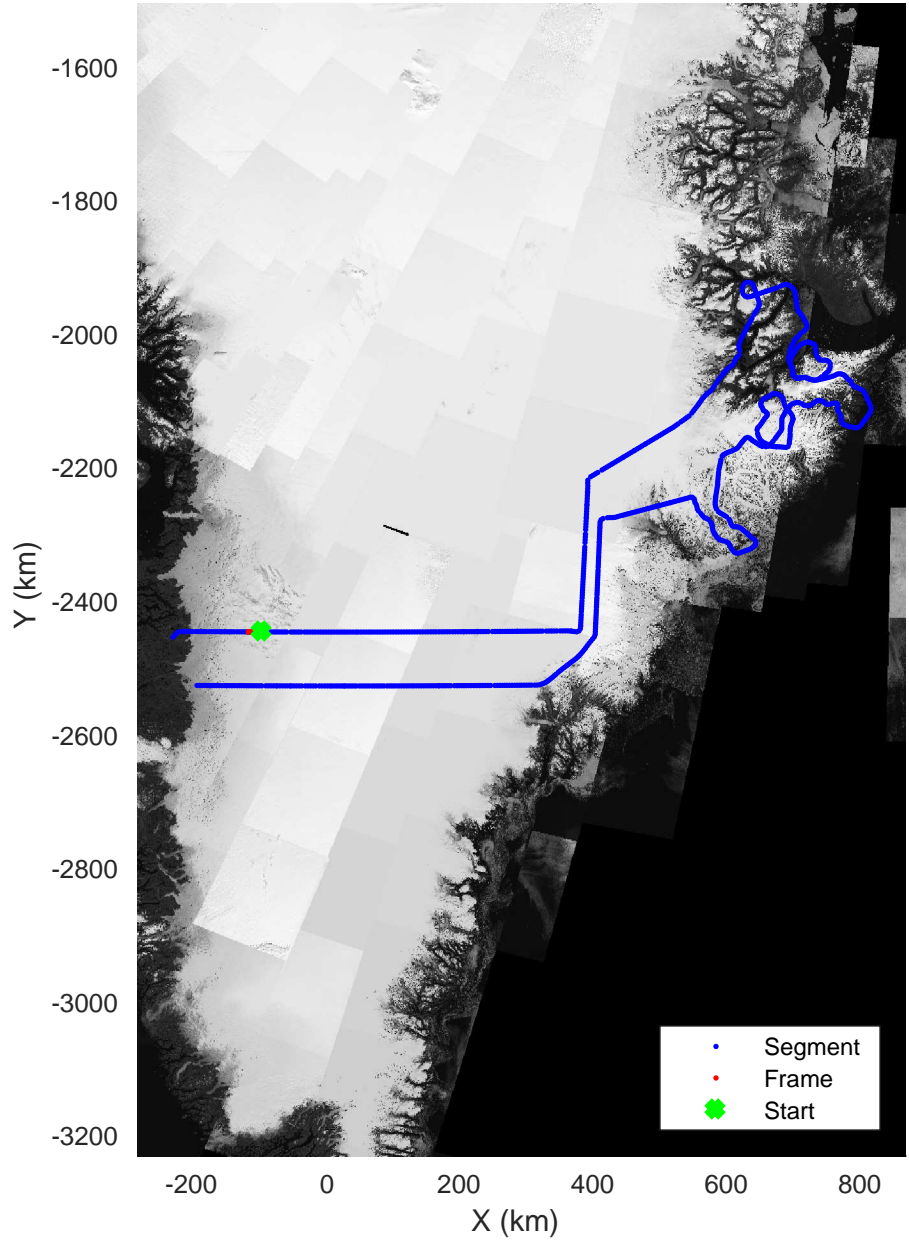
accum 2018\_Greenland\_P3: "Geikie 02" 20180421\_01\_175: 18:02:25.8 to 18:04:54.1 GPS






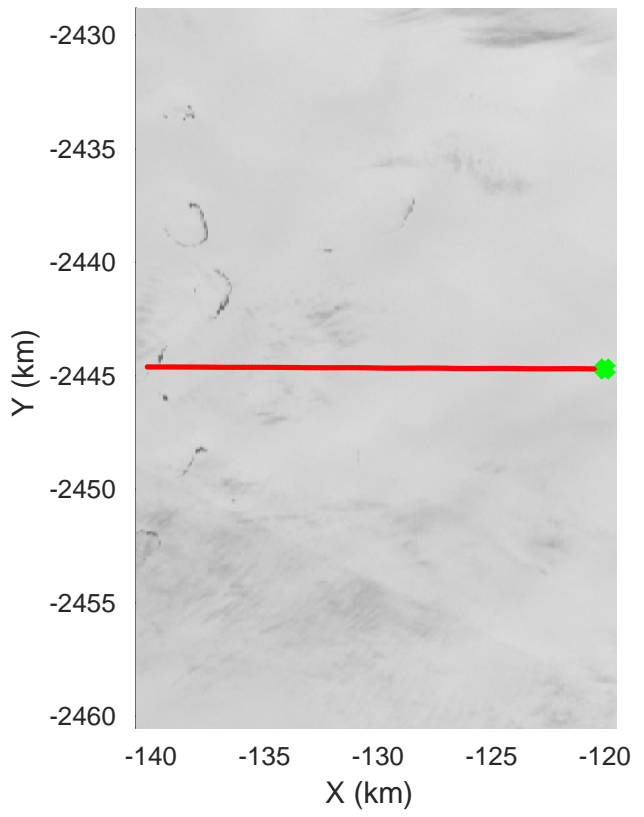
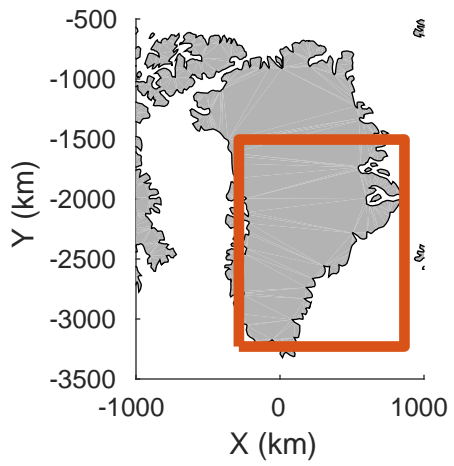


Geikie 02  
20180421\_01\_176  
Polar Stereograph 70N/-45E

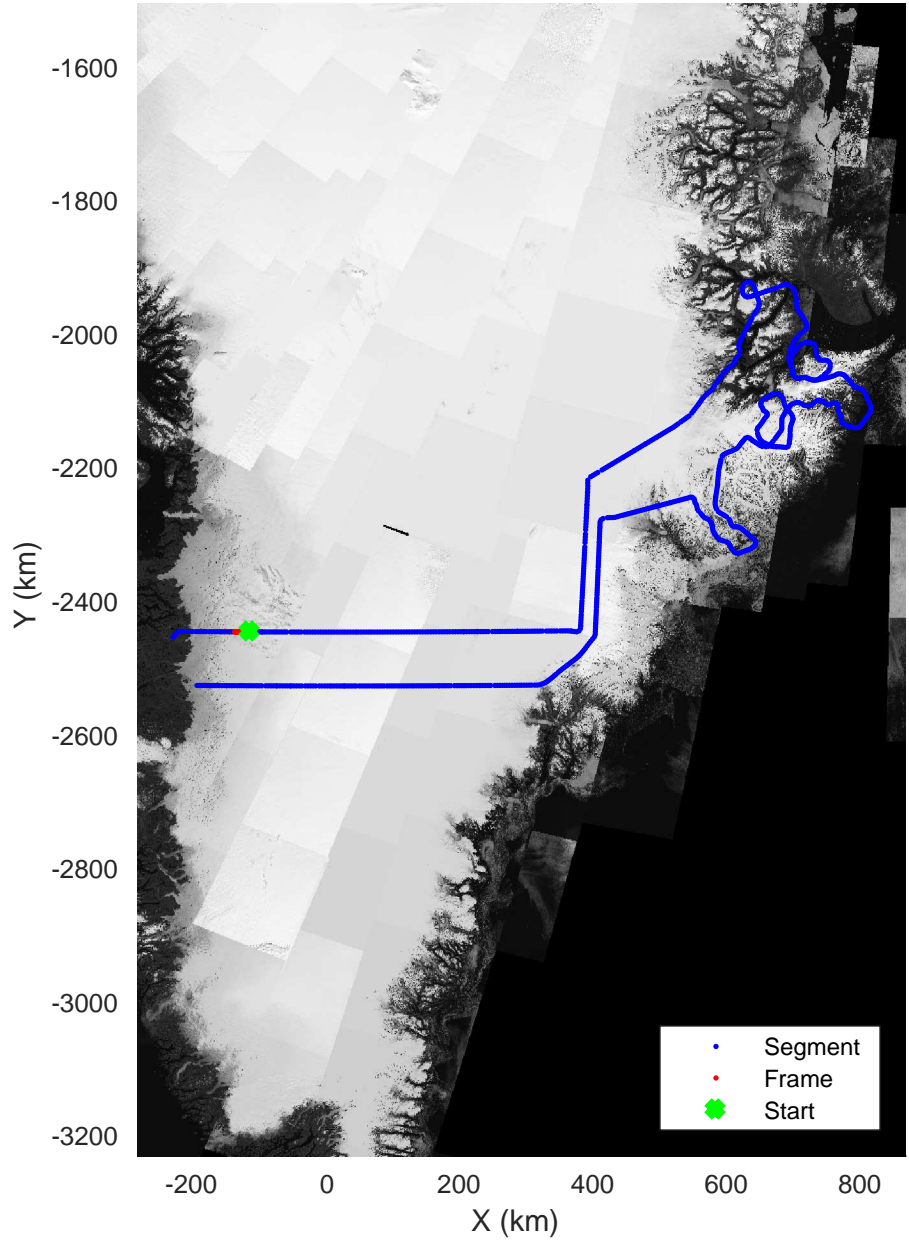


accum 2018\_Greenland\_P3: "Geikie 02" 20180421\_01\_176: 18:04:54.2 to 18:07:28.5 GPS







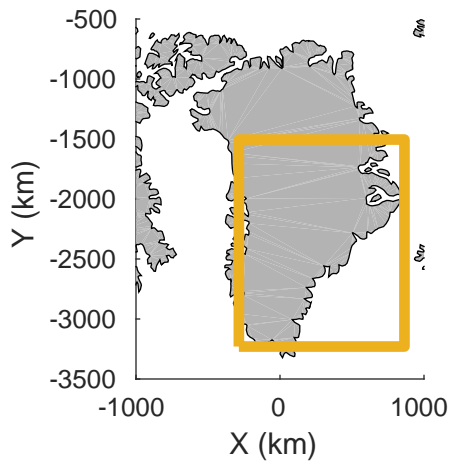
Geikie 02  
20180421\_01\_177  
Polar Stereograph 70N/-45E



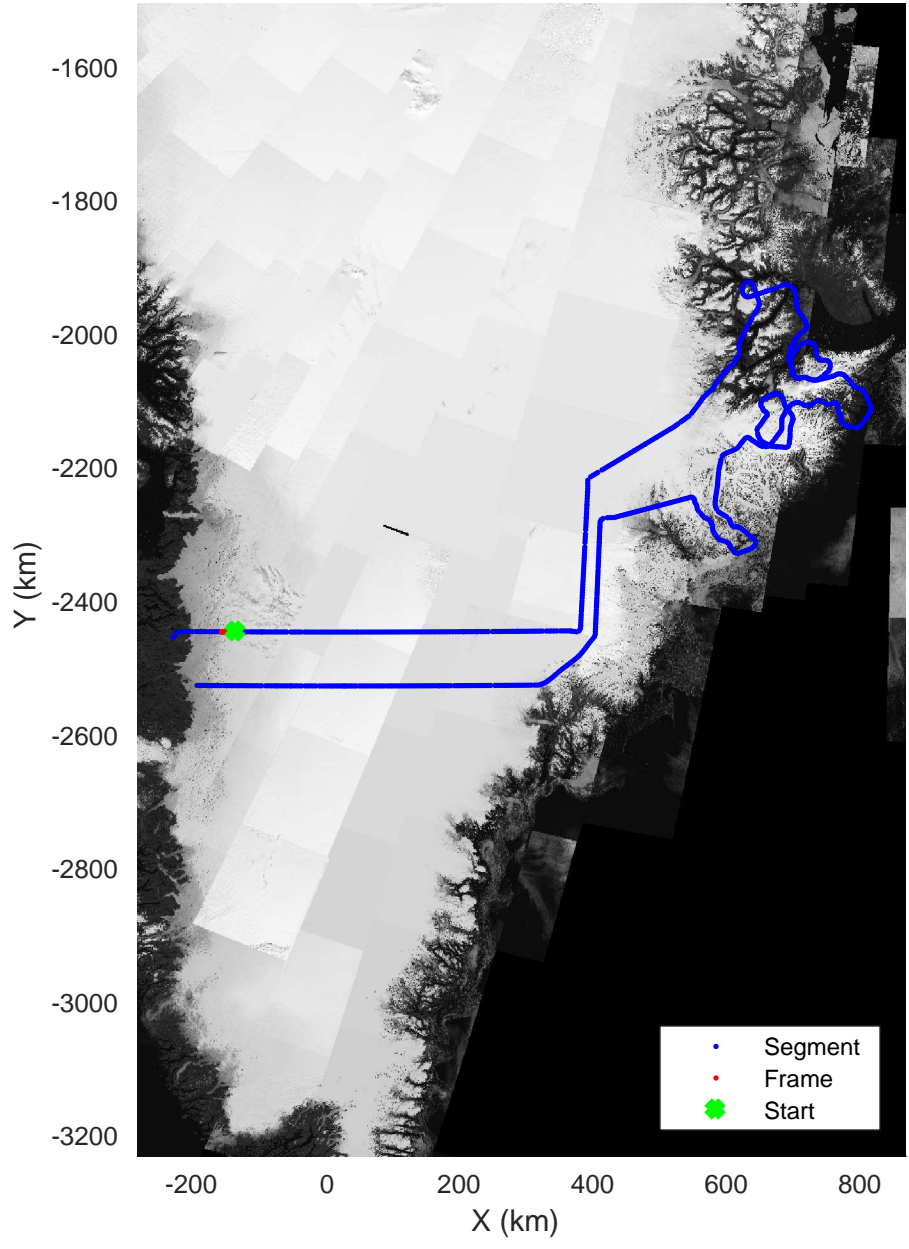
accum 2018\_Greenland\_P3: "Geikie 02" 20180421\_01\_177: 18:07:28.7 to 18:10:03.7 GPS







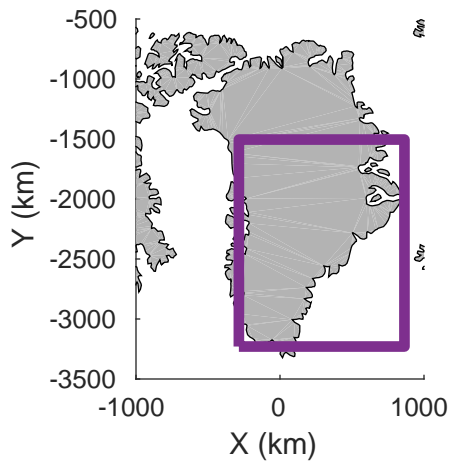


Geikie 02  
20180421\_01\_178  
Polar Stereograph 70N/-45E

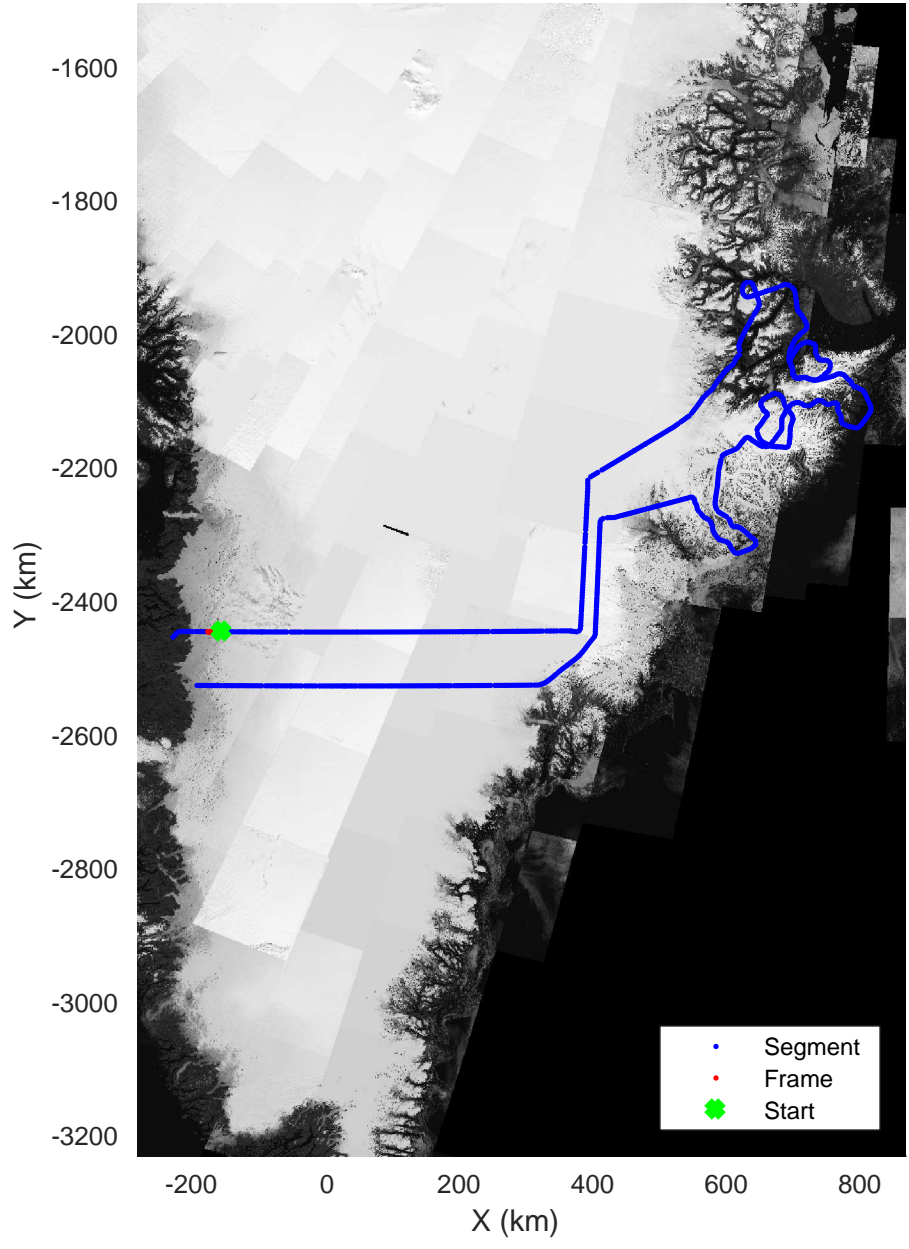


accum 2018\_Greenland\_P3: "Geikie 02" 20180421\_01\_178: 18:10:03.8 to 18:12:33.4 GPS







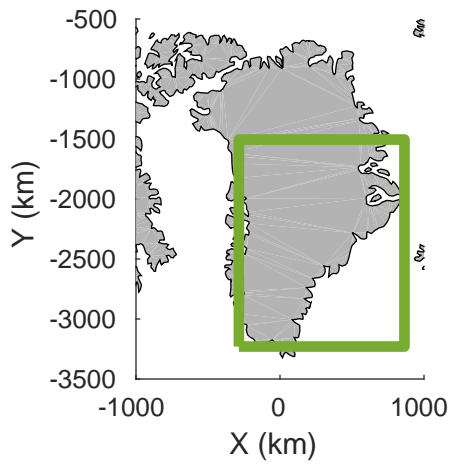
Geikie 02  
20180421\_01\_179  
Polar Stereograph 70N/-45E



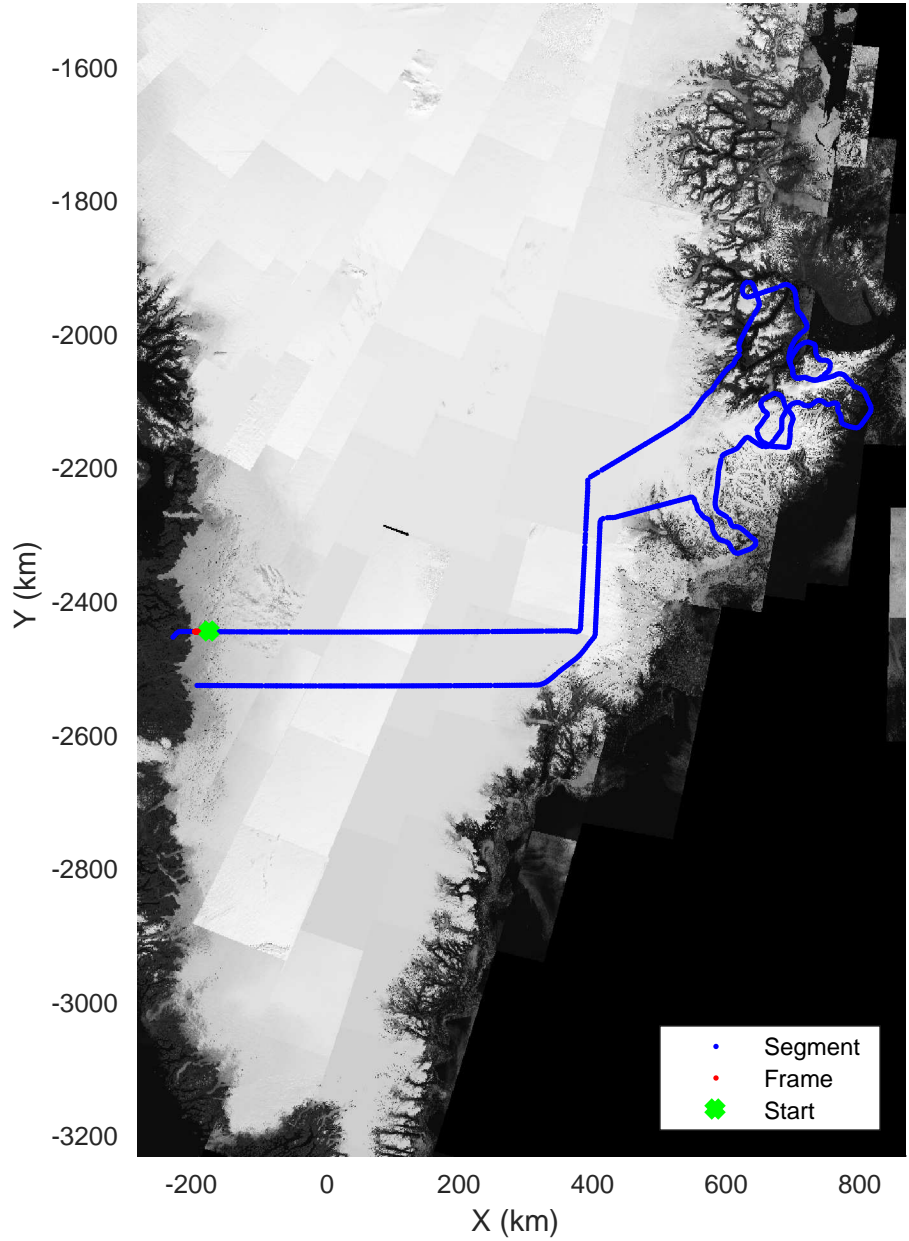
accum 2018\_Greenland\_P3: "Geikie 02" 20180421\_01\_179: 18:12:33.6 to 18:14:53.3 GPS







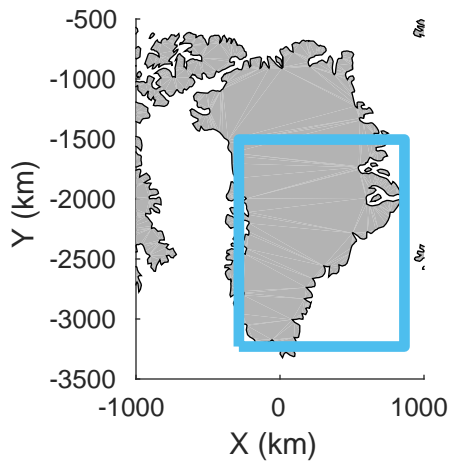


Geikie 02  
20180421\_01\_180  
Polar Stereograph 70N/-45E

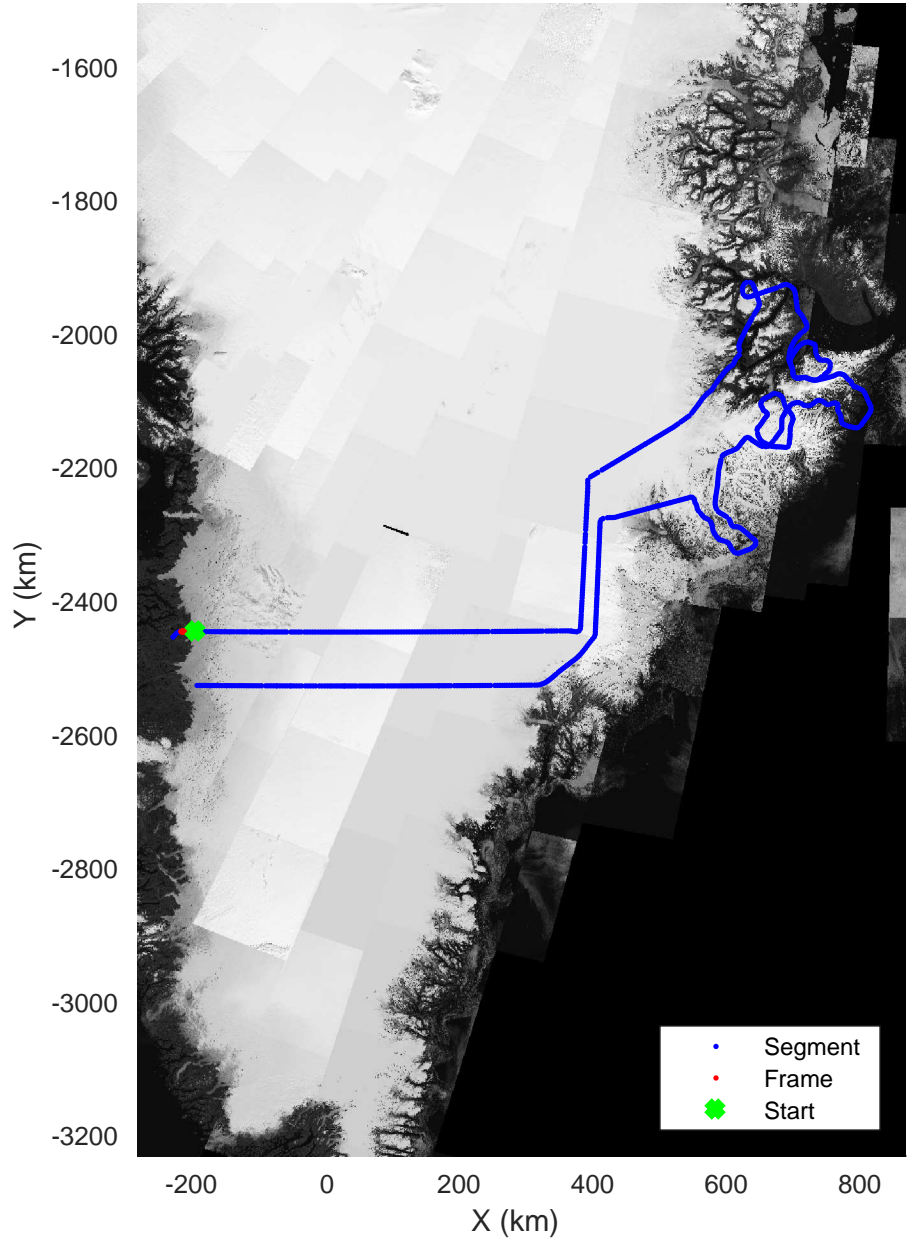


accum 2018\_Greenland\_P3: "Geikie 02" 20180421\_01\_180: 18:14:53.4 to 18:17:13.1 GPS






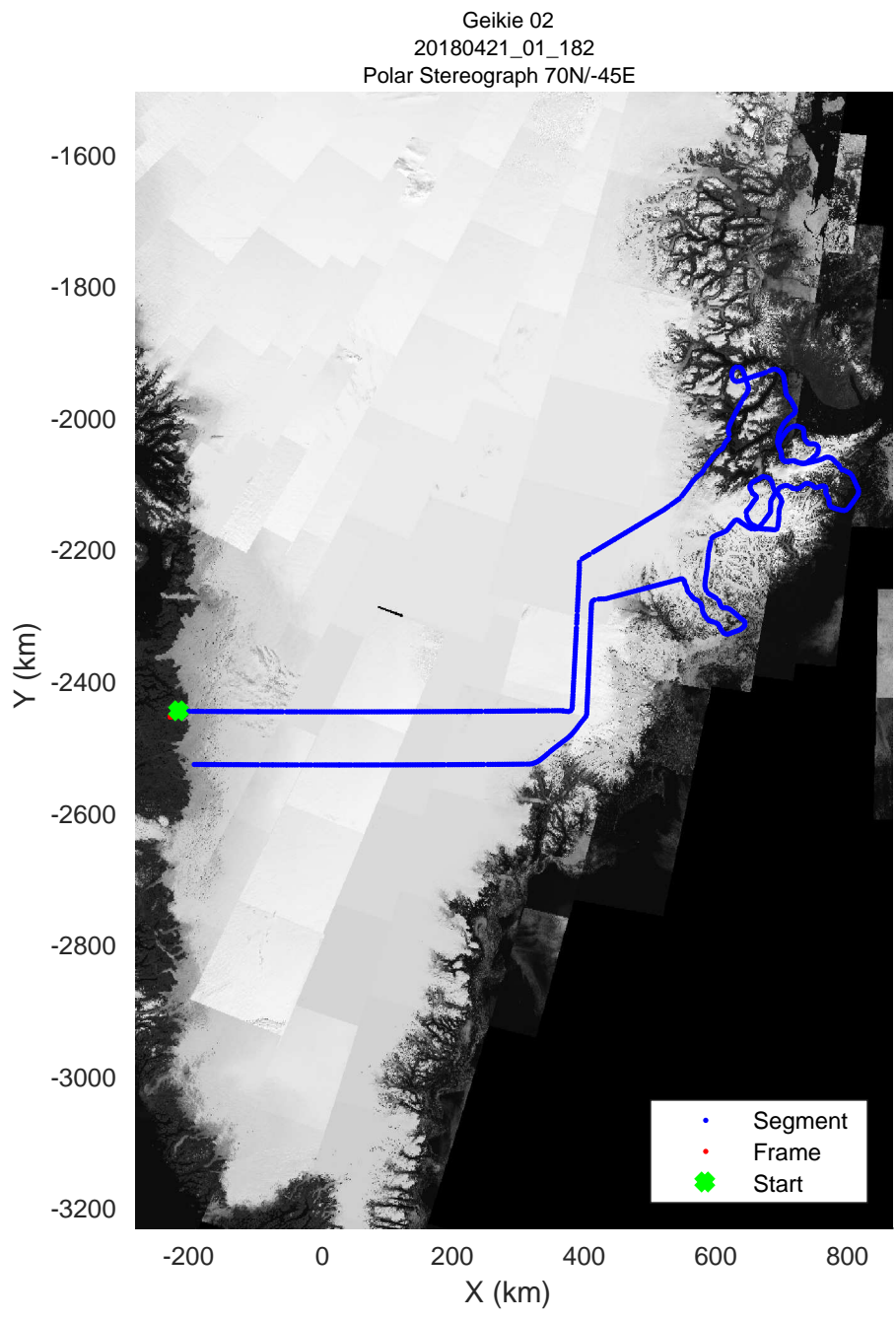
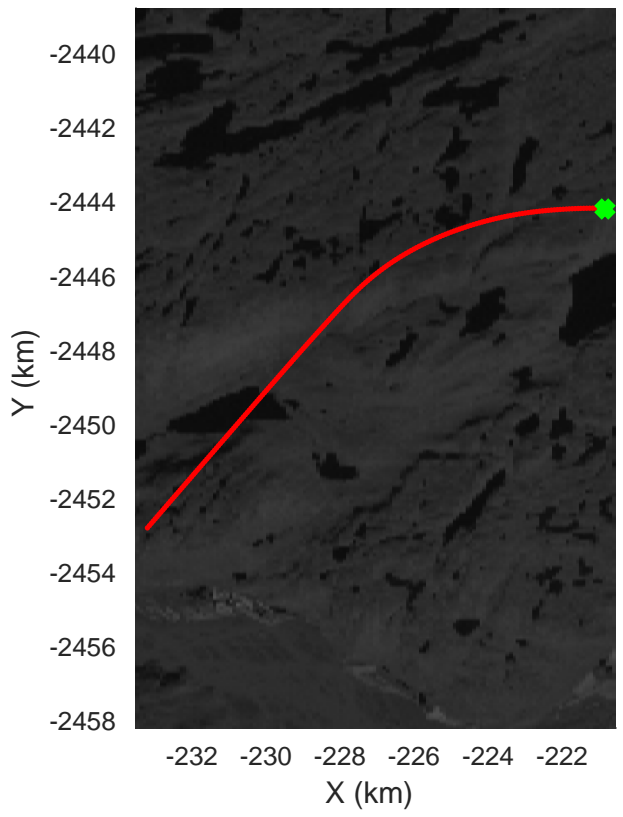
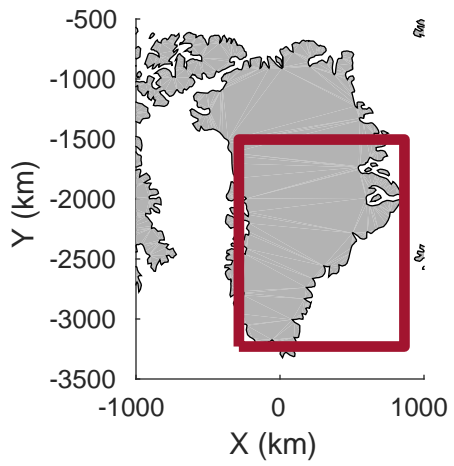
Geikie 02  
20180421\_01\_181  
Polar Stereograph 70N/-45E



accum 2018\_Greenland\_P3: "Geikie 02" 20180421\_01\_181: 18:17:13.2 to 18:19:32.9 GPS







accum 2018\_Greenland\_P3: "Geikie 02" 20180421\_01\_182: 18:19:33.0 to 18:21:23.5 GPS

