
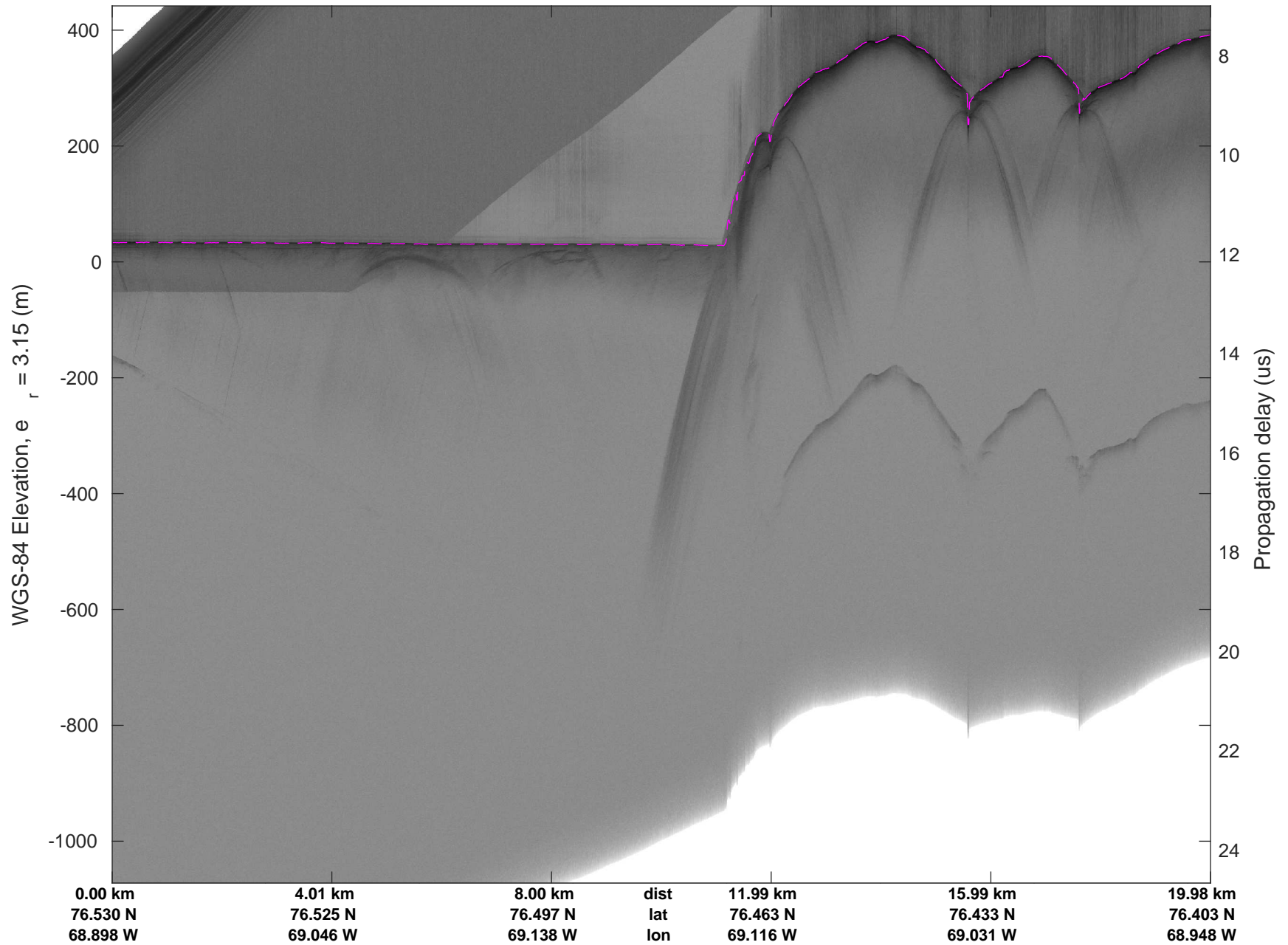
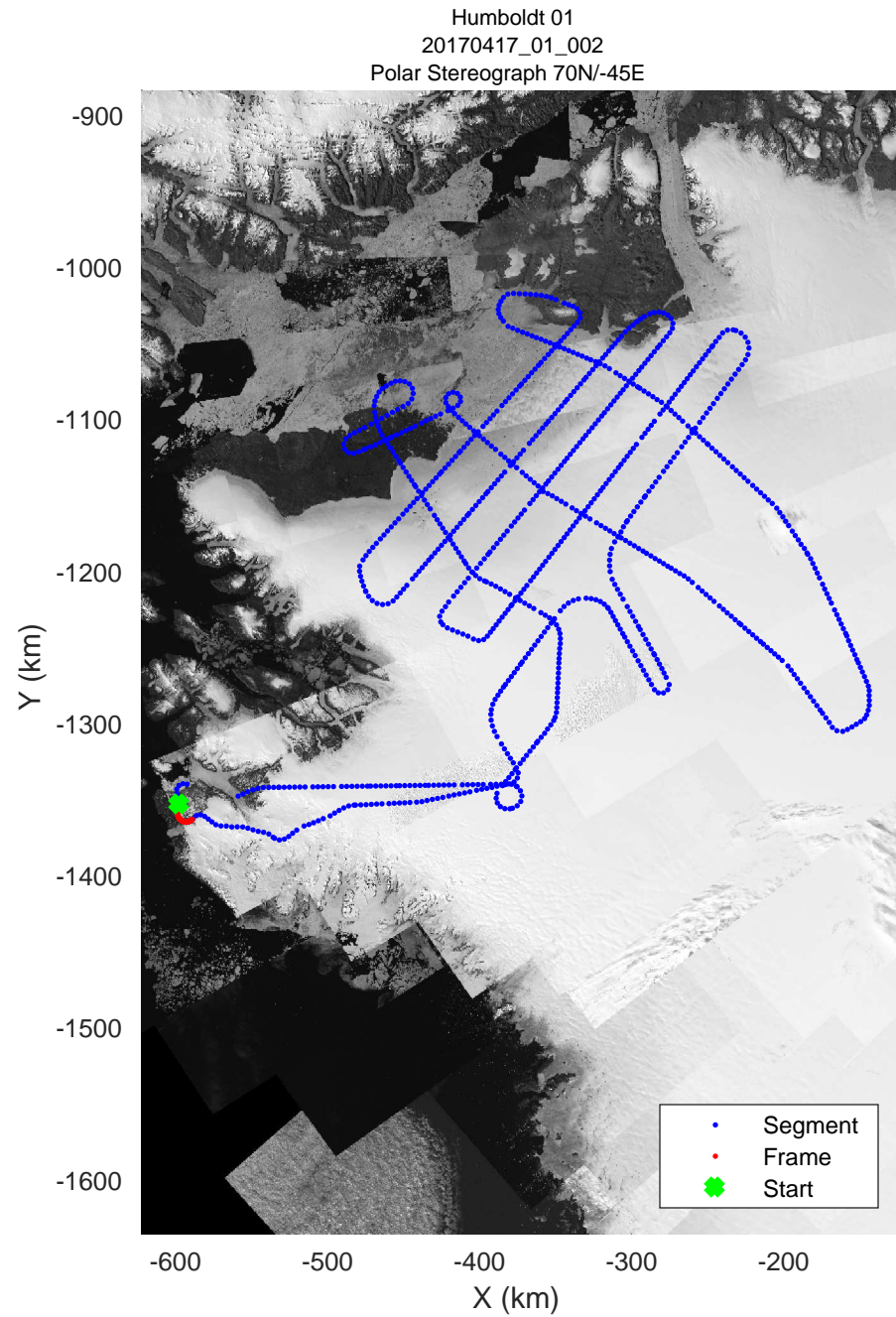

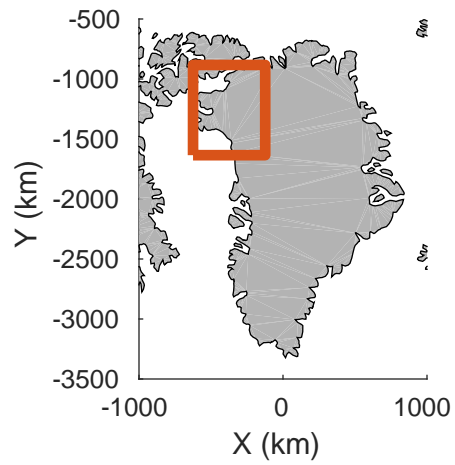


accum 2017_Greenland_P3: "Humboldt 01" 20170417_01_001: 11:08:09.2 to 11:11:00.5 GPS

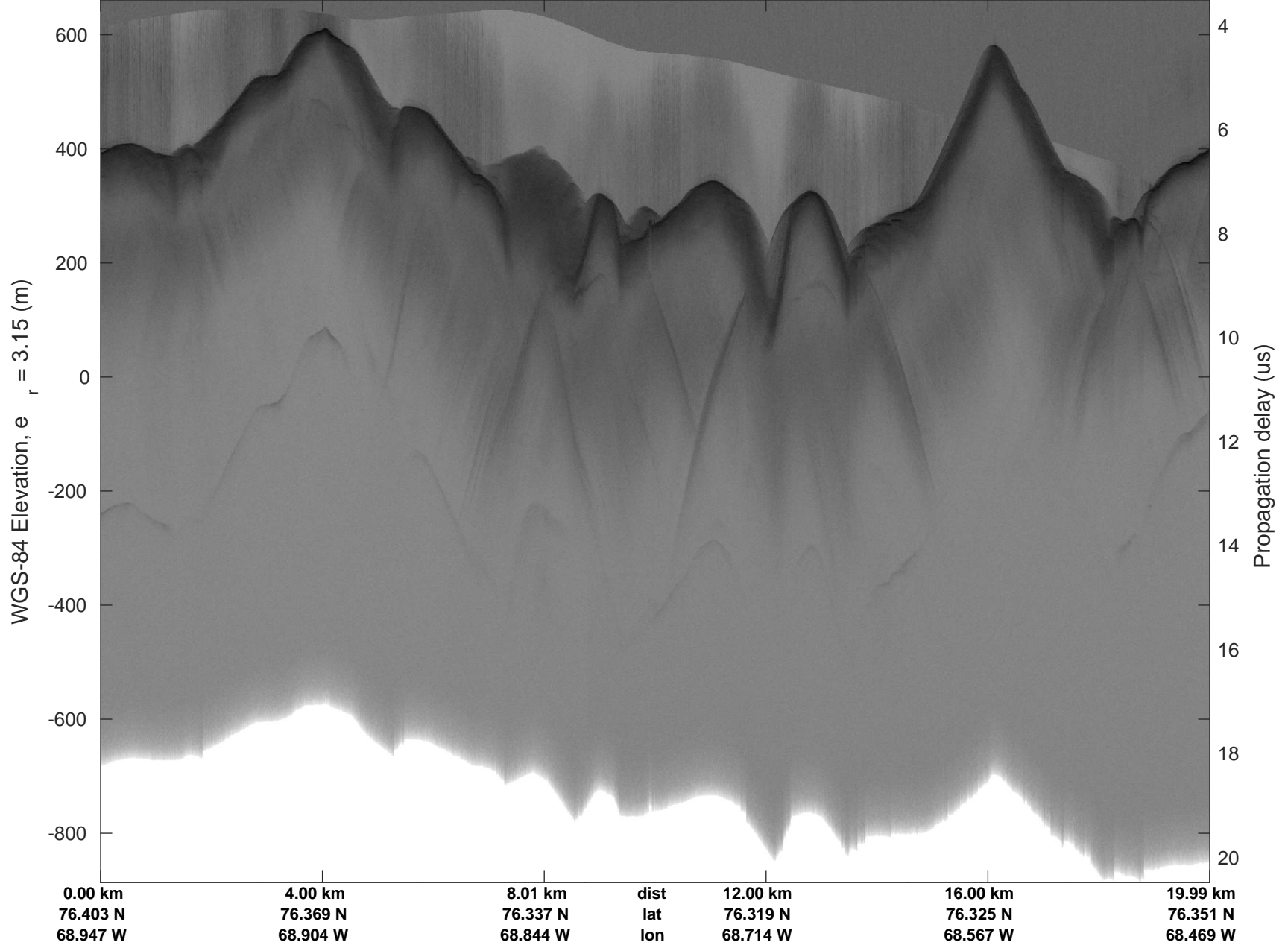


accum 2017_Greenland_P3: "Humboldt 01" 20170417_01_001: 11:08:09.2 to 11:11:00.5 GPS

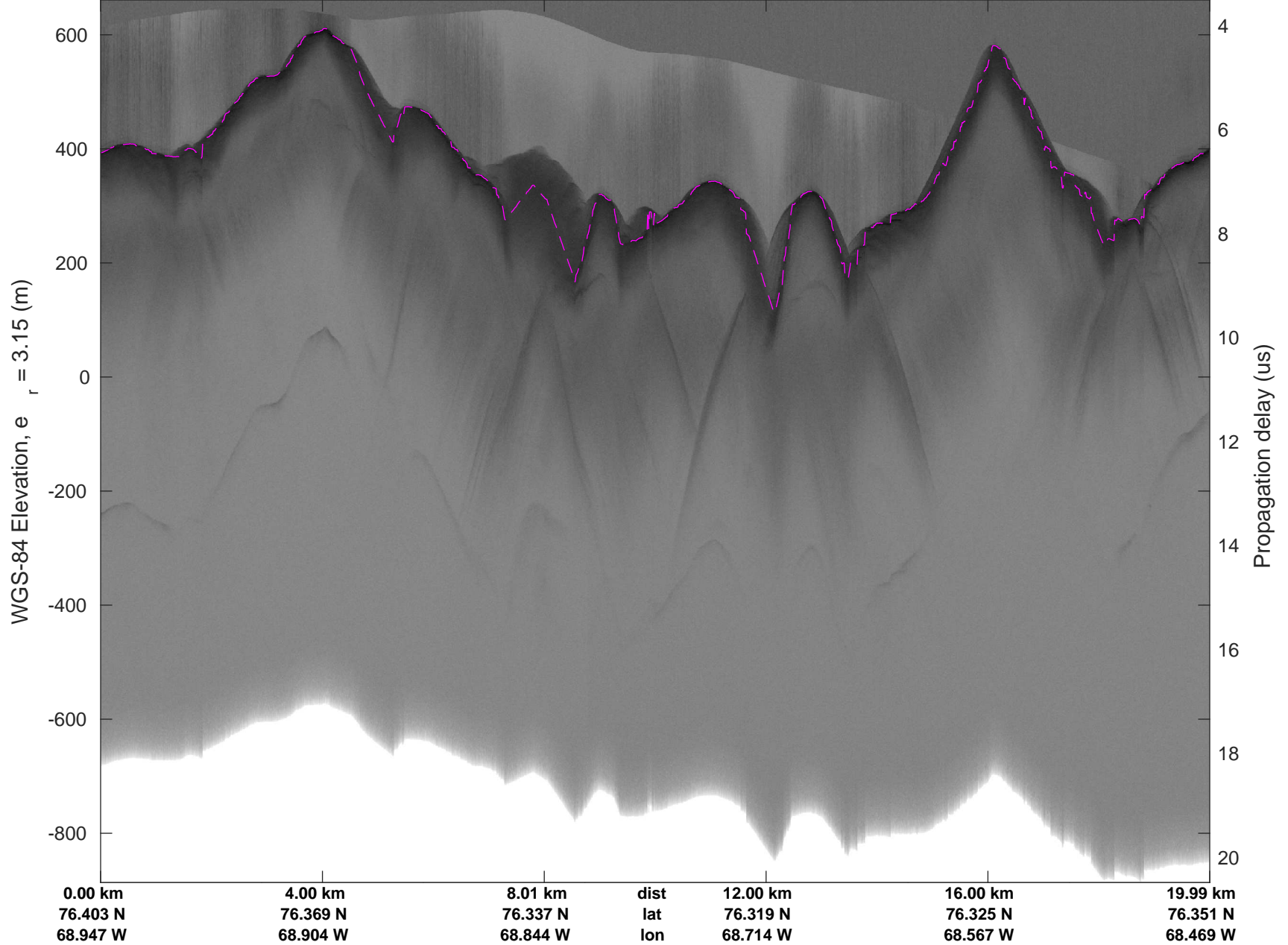


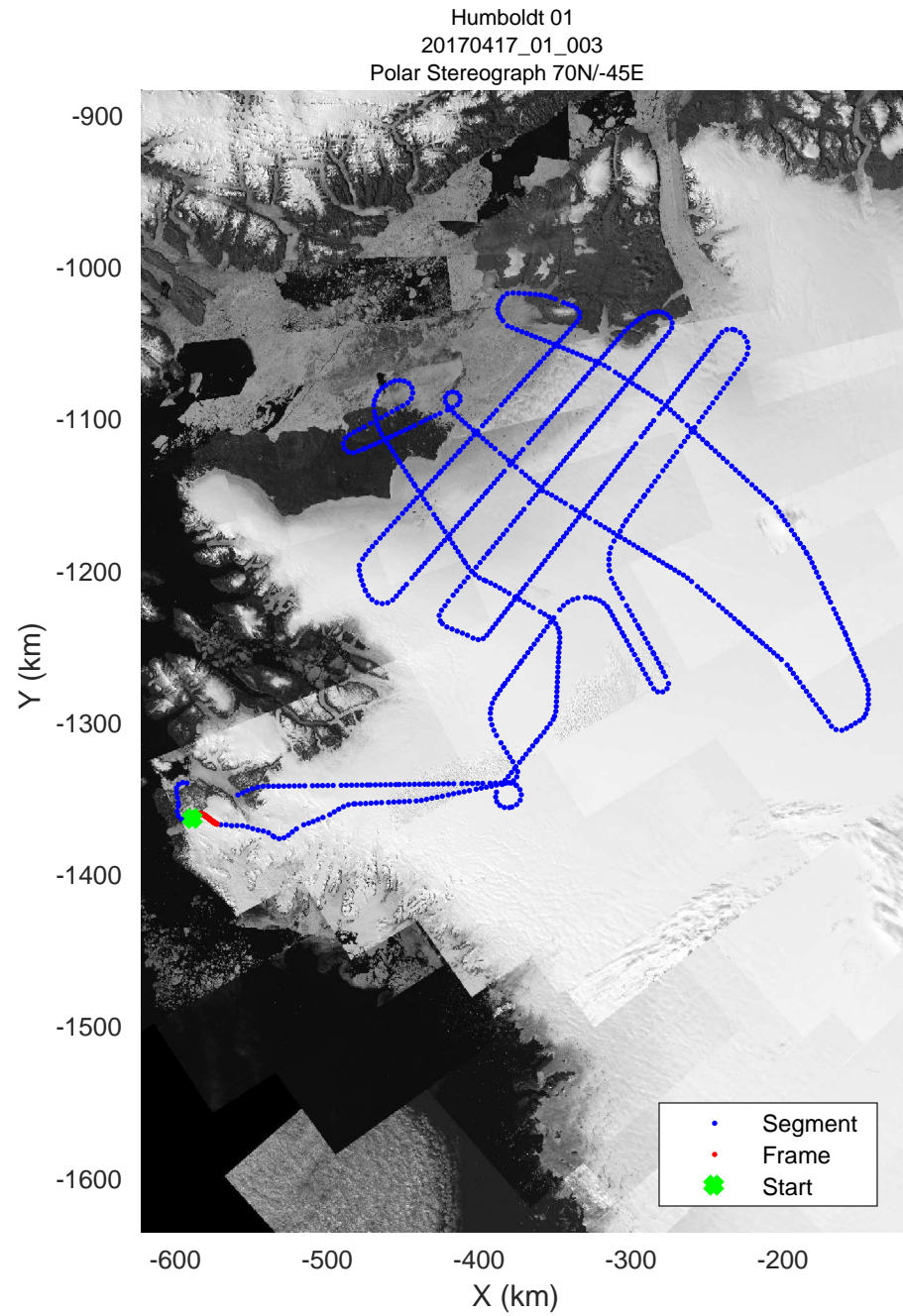

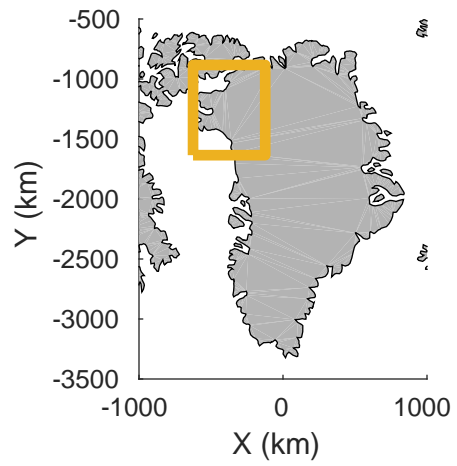


accum 2017_Greenland_P3: "Humboldt 01" 20170417_01_002: 11:11:00.8 to 11:13:45.4 GPS




accum 2017_Greenland_P3: "Humboldt 01" 20170417_01_002: 11:11:00.8 to 11:13:45.4 GPS




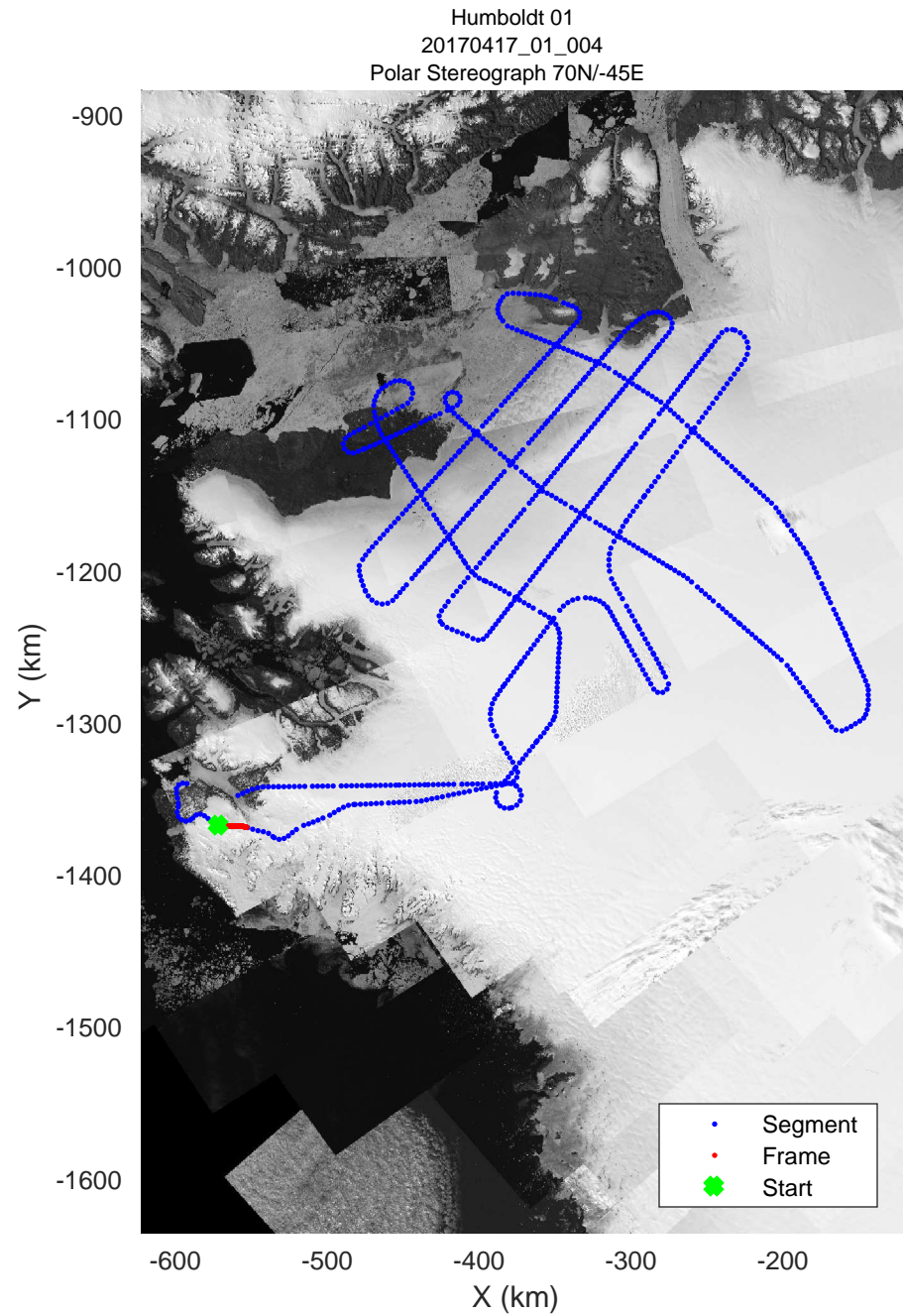
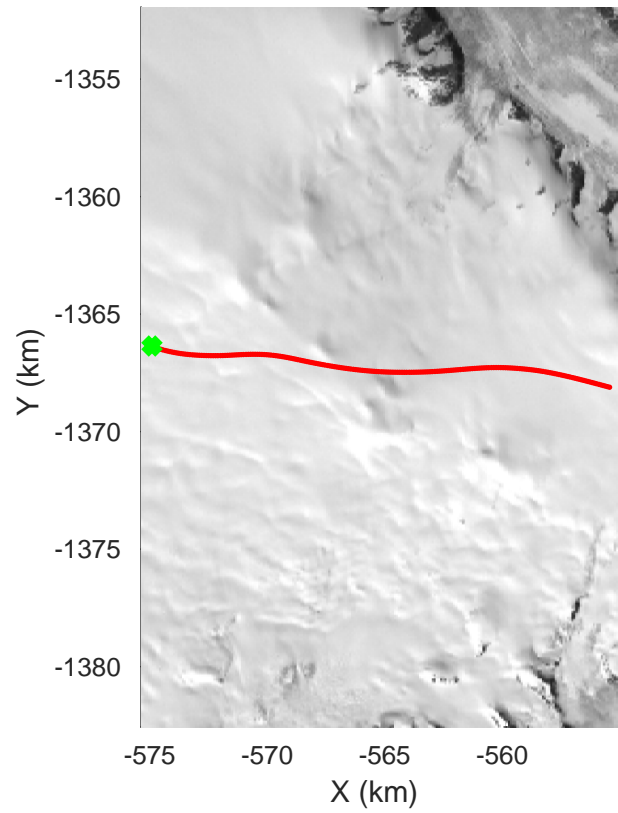
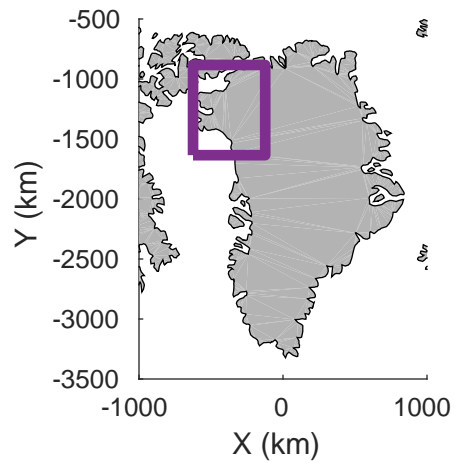


accum 2017_Greenland_P3: "Humboldt 01" 20170417_01_003: 11:13:45.5 to 11:16:37.4 GPS




accum 2017_Greenland_P3: "Humboldt 01" 20170417_01_003: 11:13:45.5 to 11:16:37.4 GPS




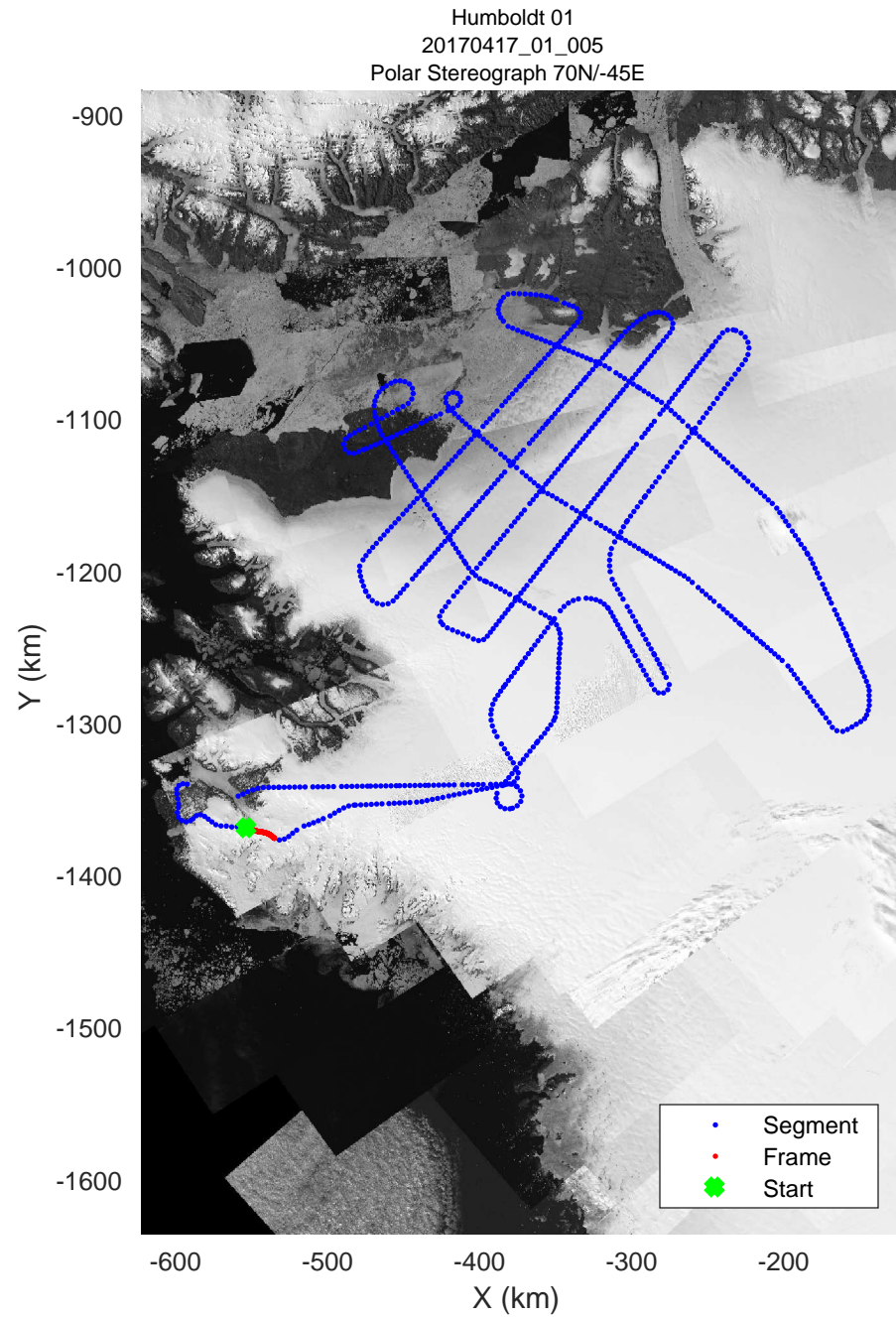
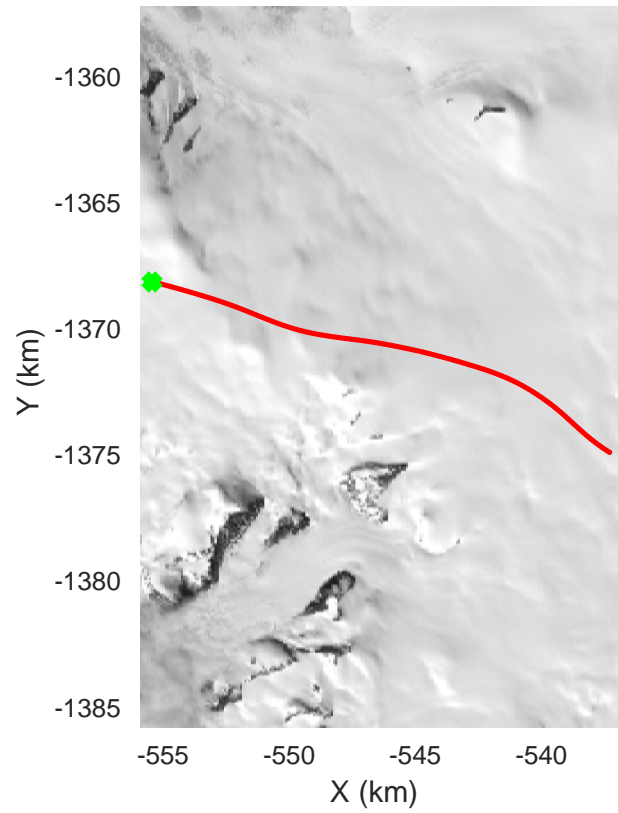
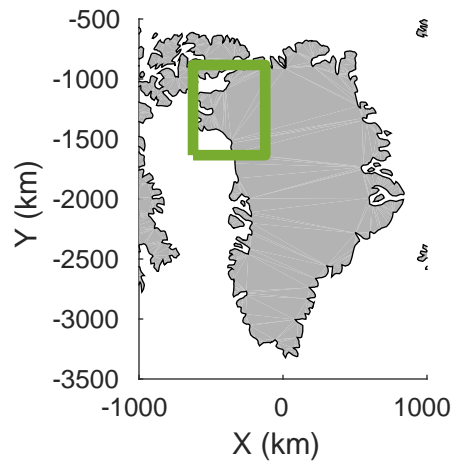


accum 2017_Greenland_P3: "Humboldt 01" 20170417_01_004: 11:16:37.6 to 11:19:02.9 GPS




accum 2017_Greenland_P3: "Humboldt 01" 20170417_01_004: 11:16:37.6 to 11:19:02.9 GPS




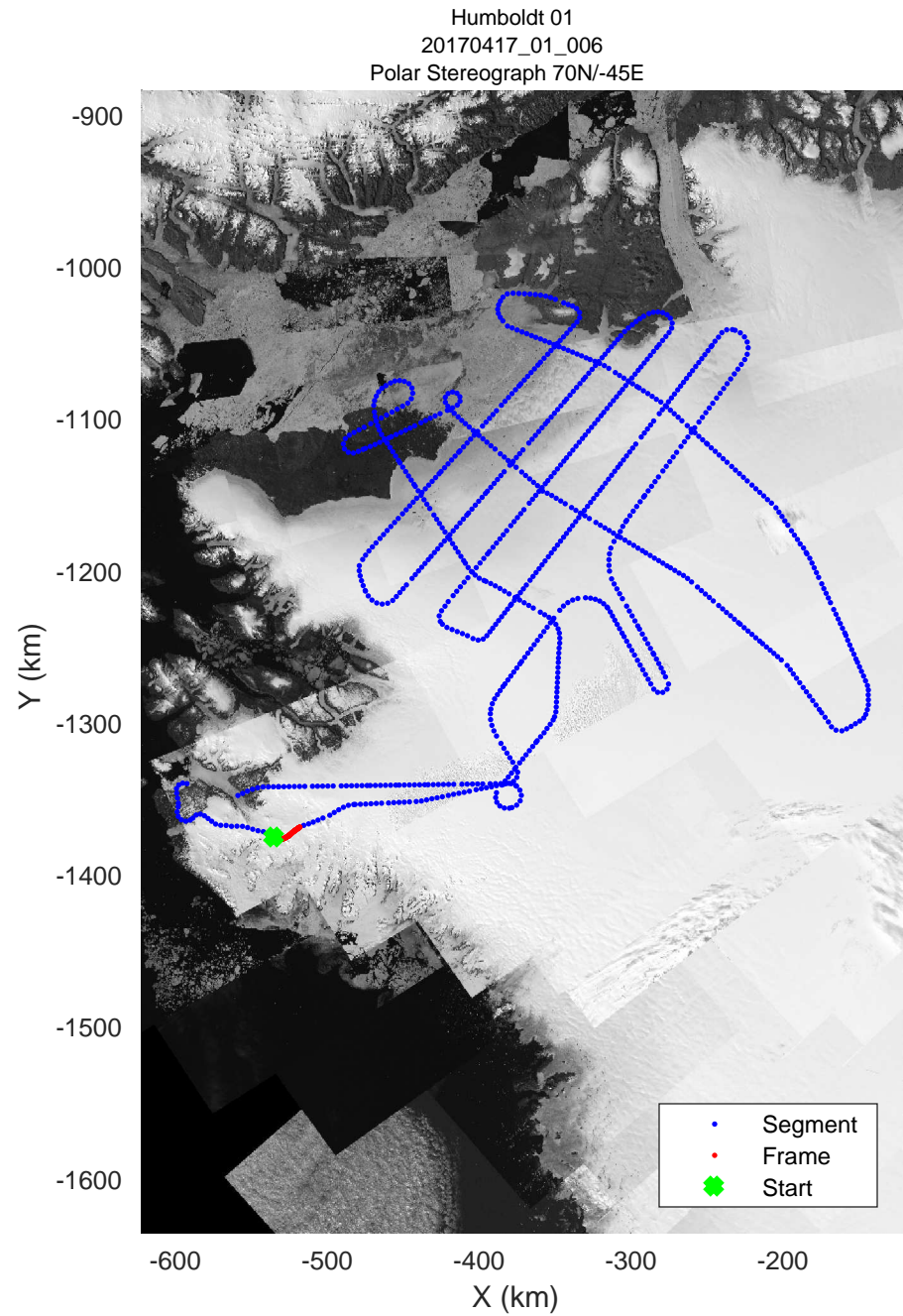
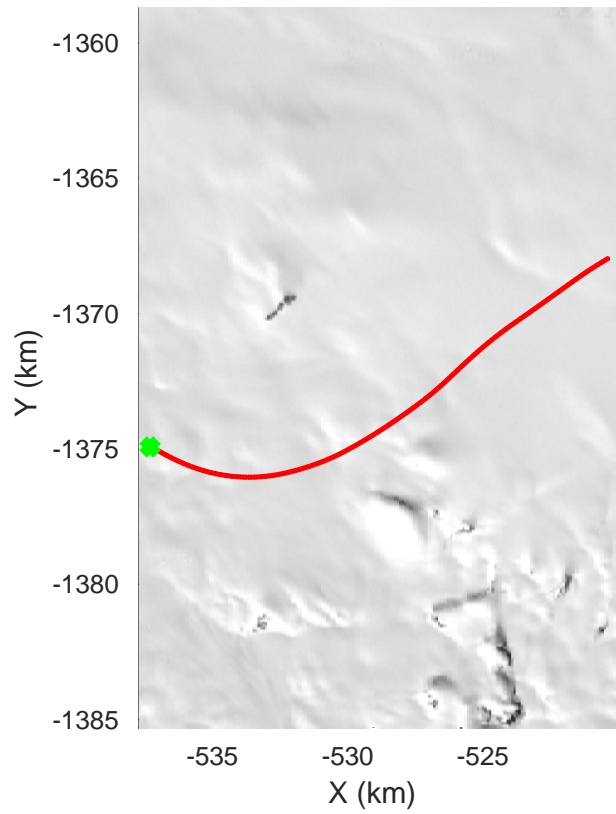
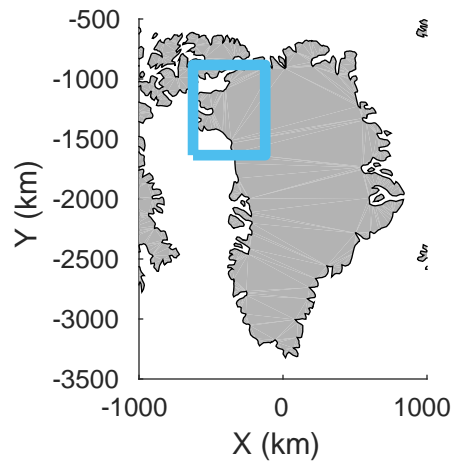


accum 2017_Greenland_P3: "Humboldt 01" 20170417_01_005: 11:19:03.1 to 11:21:28.4 GPS




accum 2017_Greenland_P3: "Humboldt 01" 20170417_01_005: 11:19:03.1 to 11:21:28.4 GPS

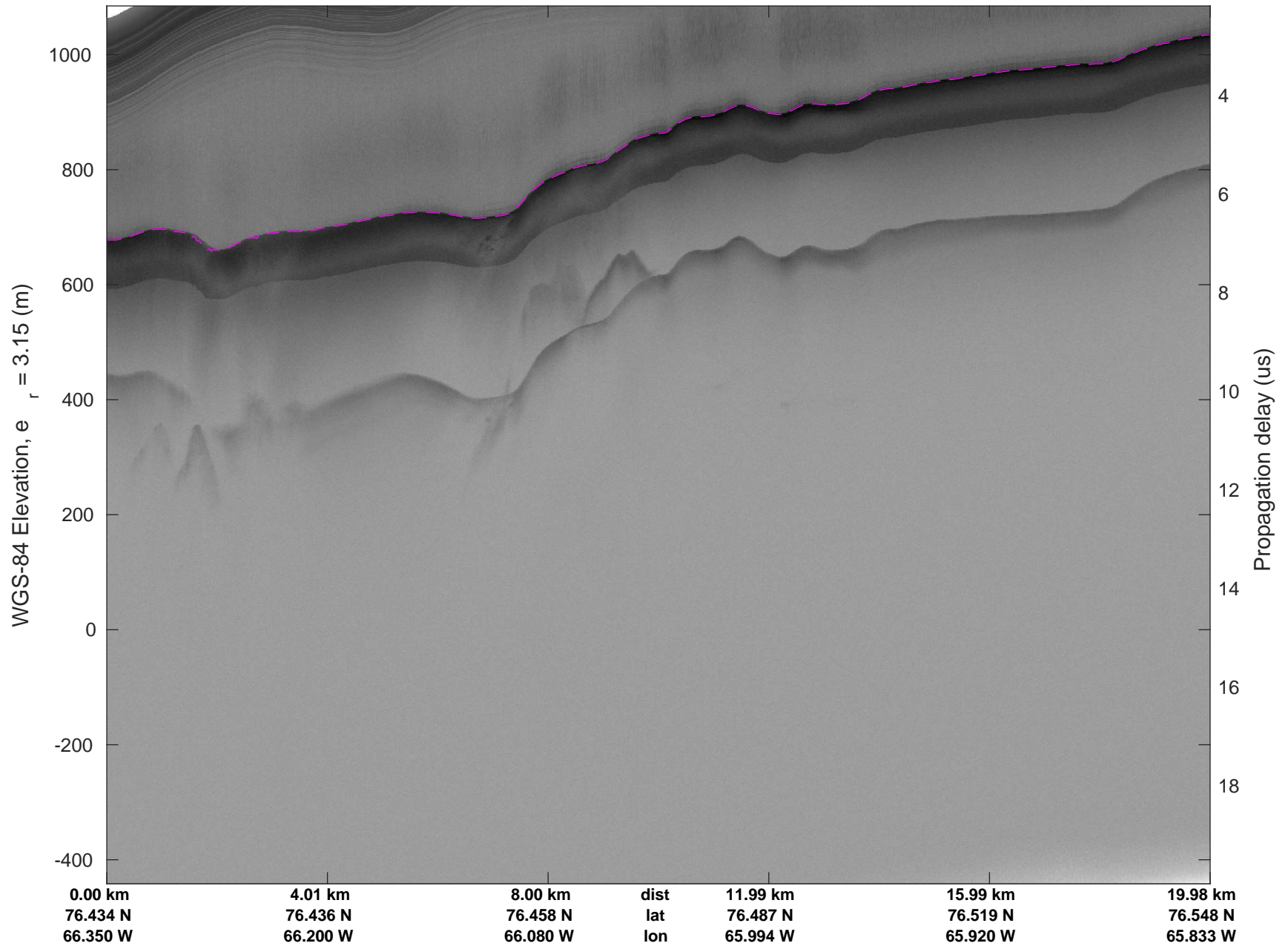


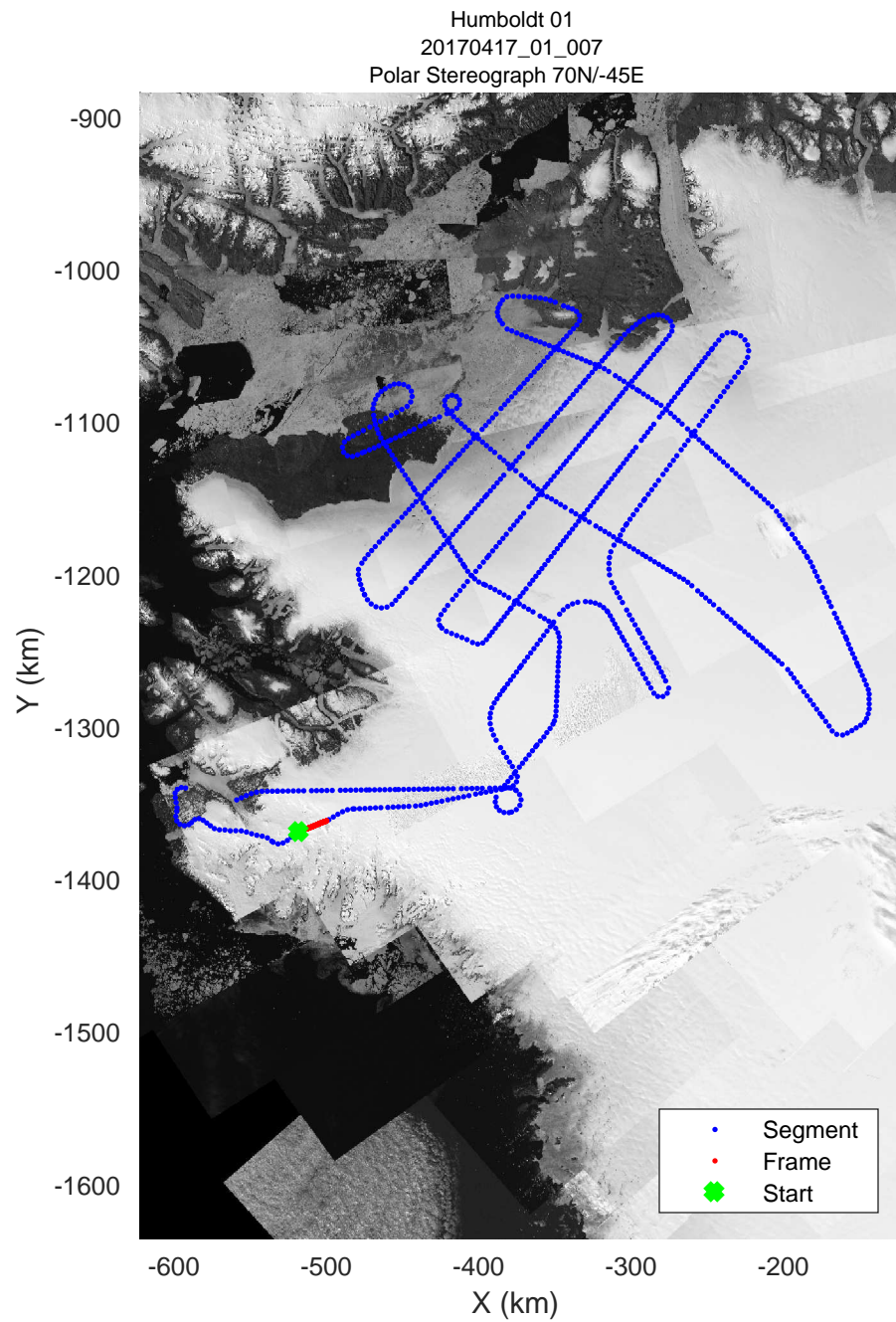
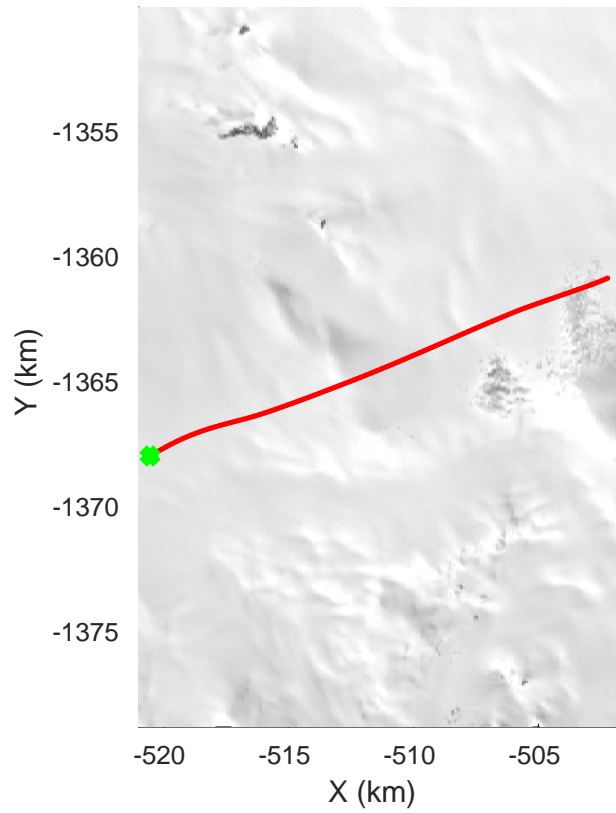
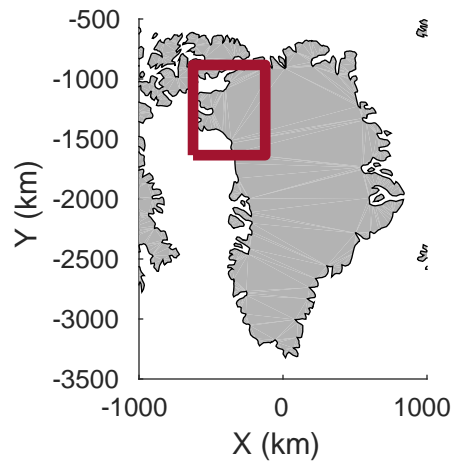


accum 2017_Greenland_P3: "Humboldt 01" 20170417_01_006: 11:21:28.6 to 11:24:02.8 GPS




accum 2017_Greenland_P3: "Humboldt 01" 20170417_01_006: 11:21:28.6 to 11:24:02.8 GPS




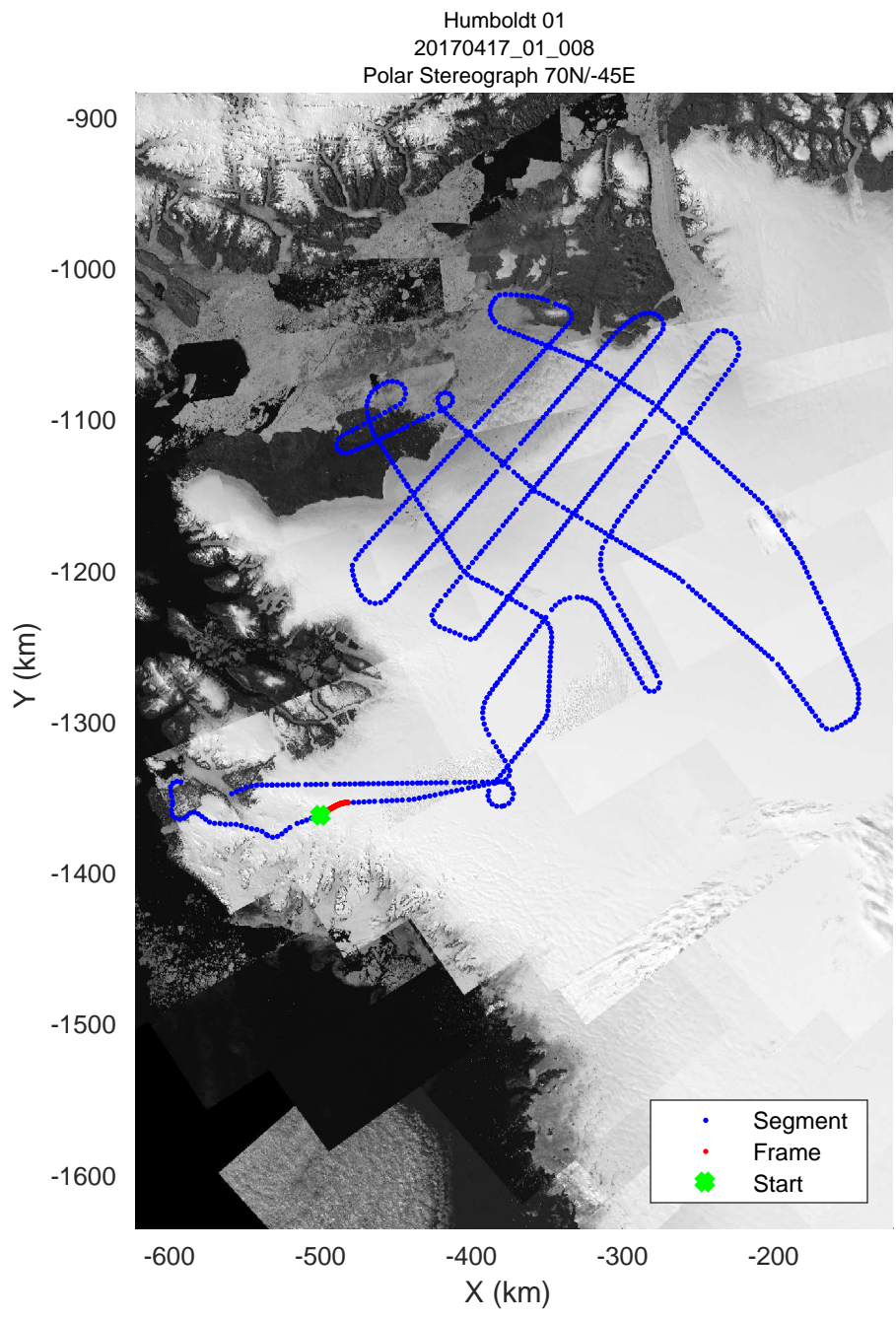
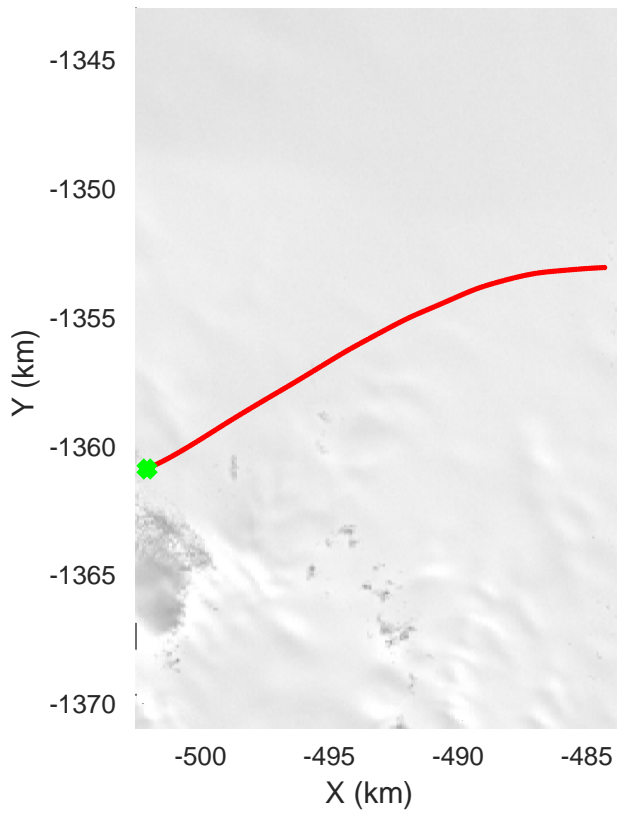
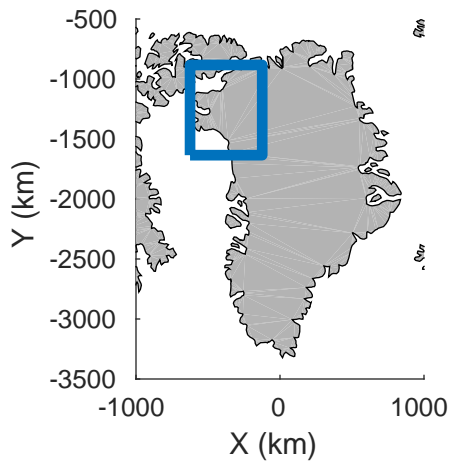


accum 2017_Greenland_P3: "Humboldt 01" 20170417_01_007: 11:24:03.0 to 11:26:36.3 GPS




accum 2017_Greenland_P3: "Humboldt 01" 20170417_01_007: 11:24:03.0 to 11:26:36.3 GPS




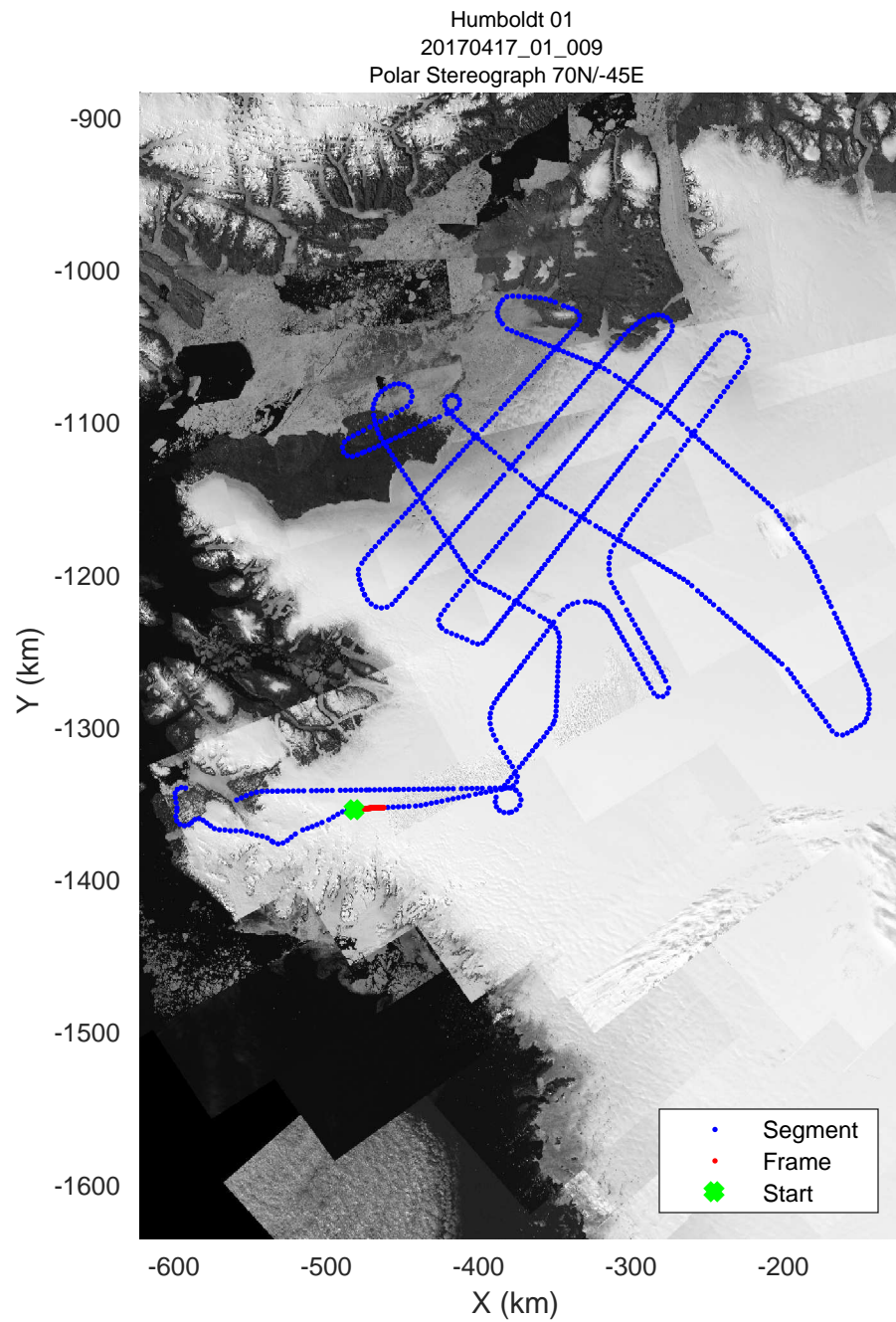
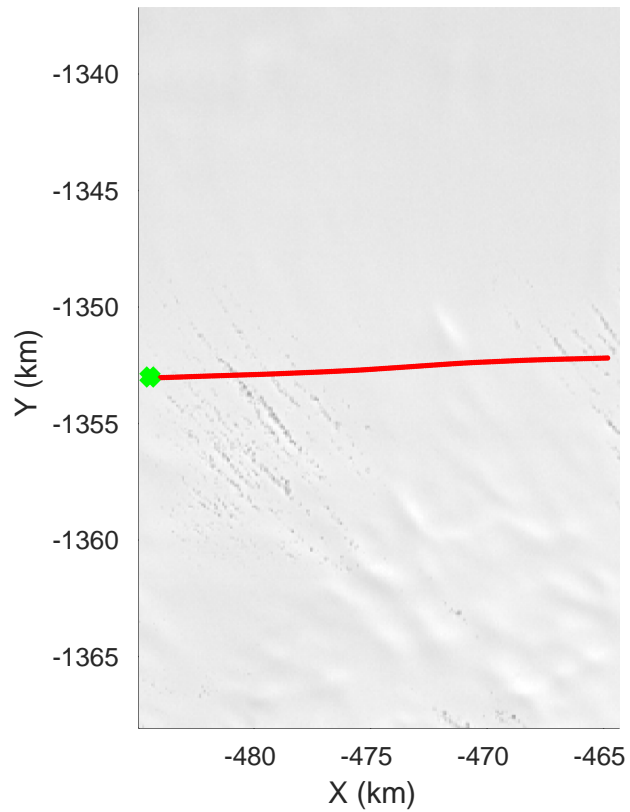
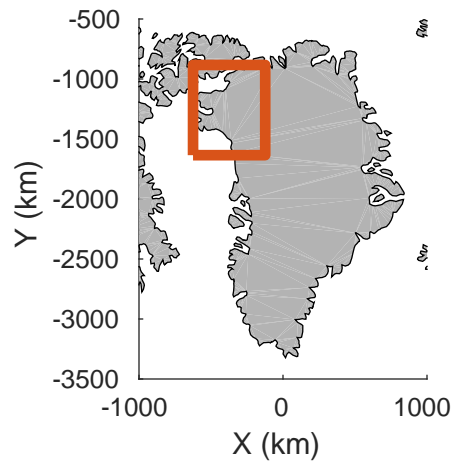


accum 2017_Greenland_P3: "Humboldt 01" 20170417_01_008: 11:26:36.5 to 11:29:05.6 GPS




accum 2017_Greenland_P3: "Humboldt 01" 20170417_01_008: 11:26:36.5 to 11:29:05.6 GPS




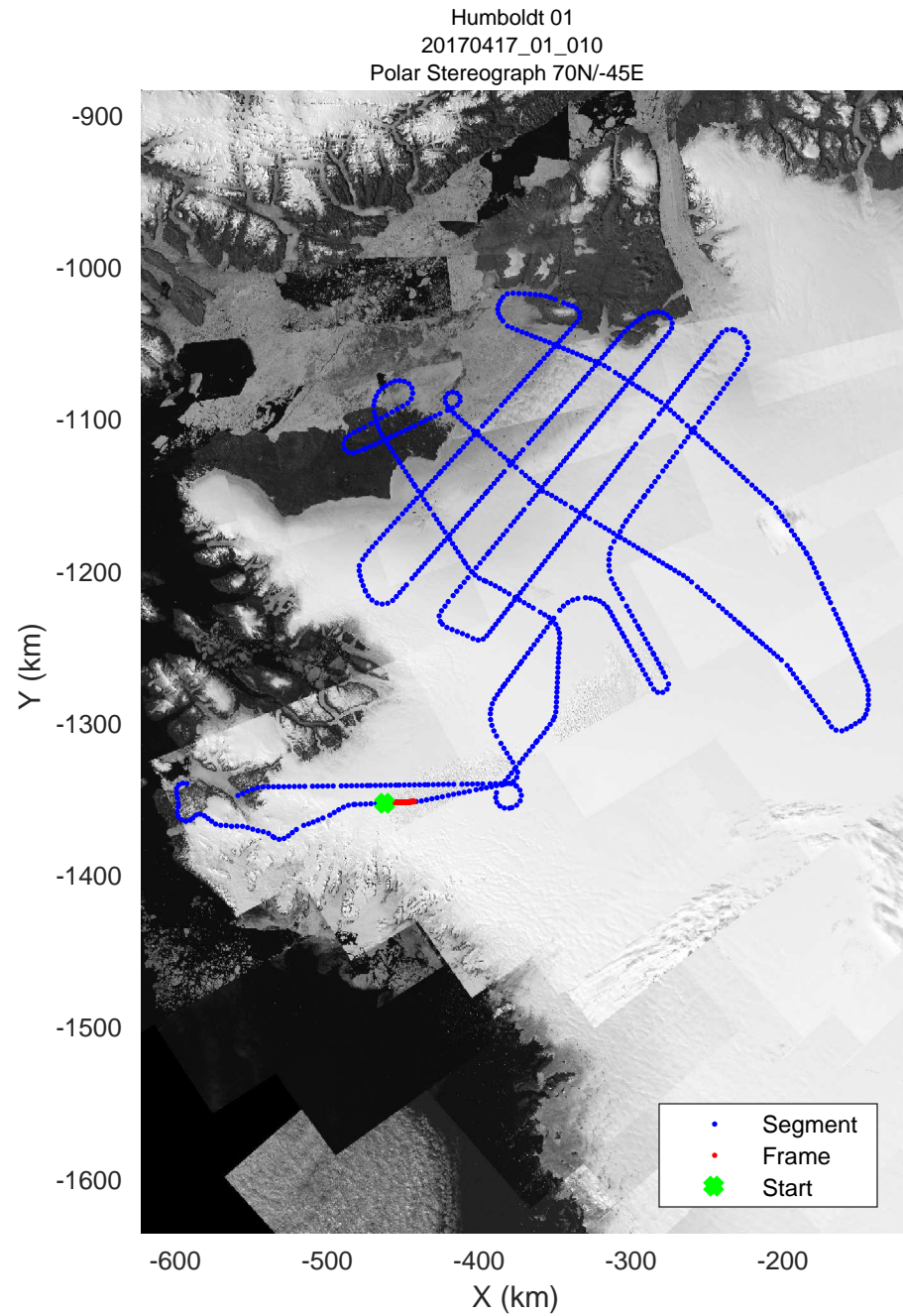
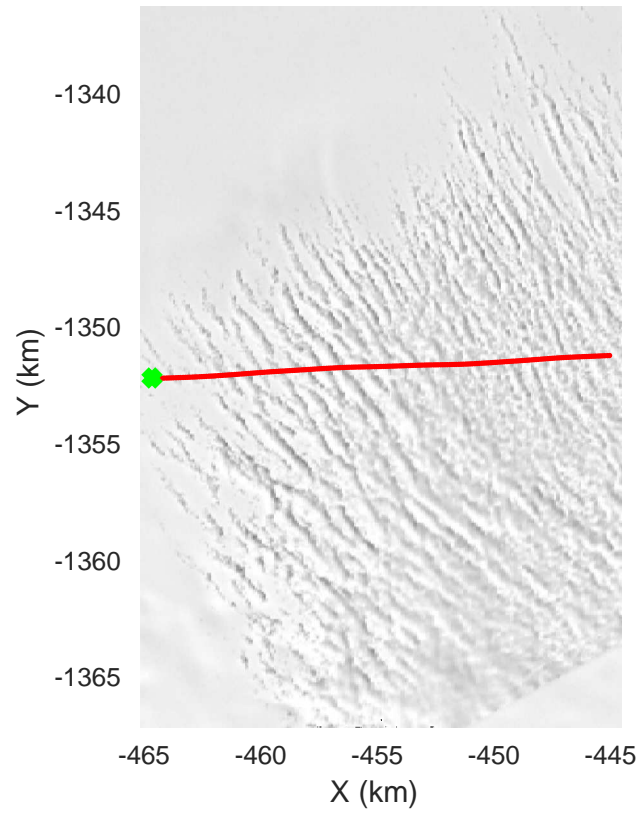
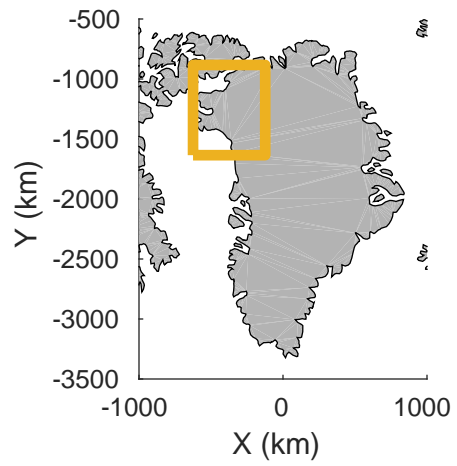


accum 2017_Greenland_P3: "Humboldt 01" 20170417_01_009: 11:29:05.7 to 11:31:34.9 GPS




accum 2017_Greenland_P3: "Humboldt 01" 20170417_01_009: 11:29:05.7 to 11:31:34.9 GPS




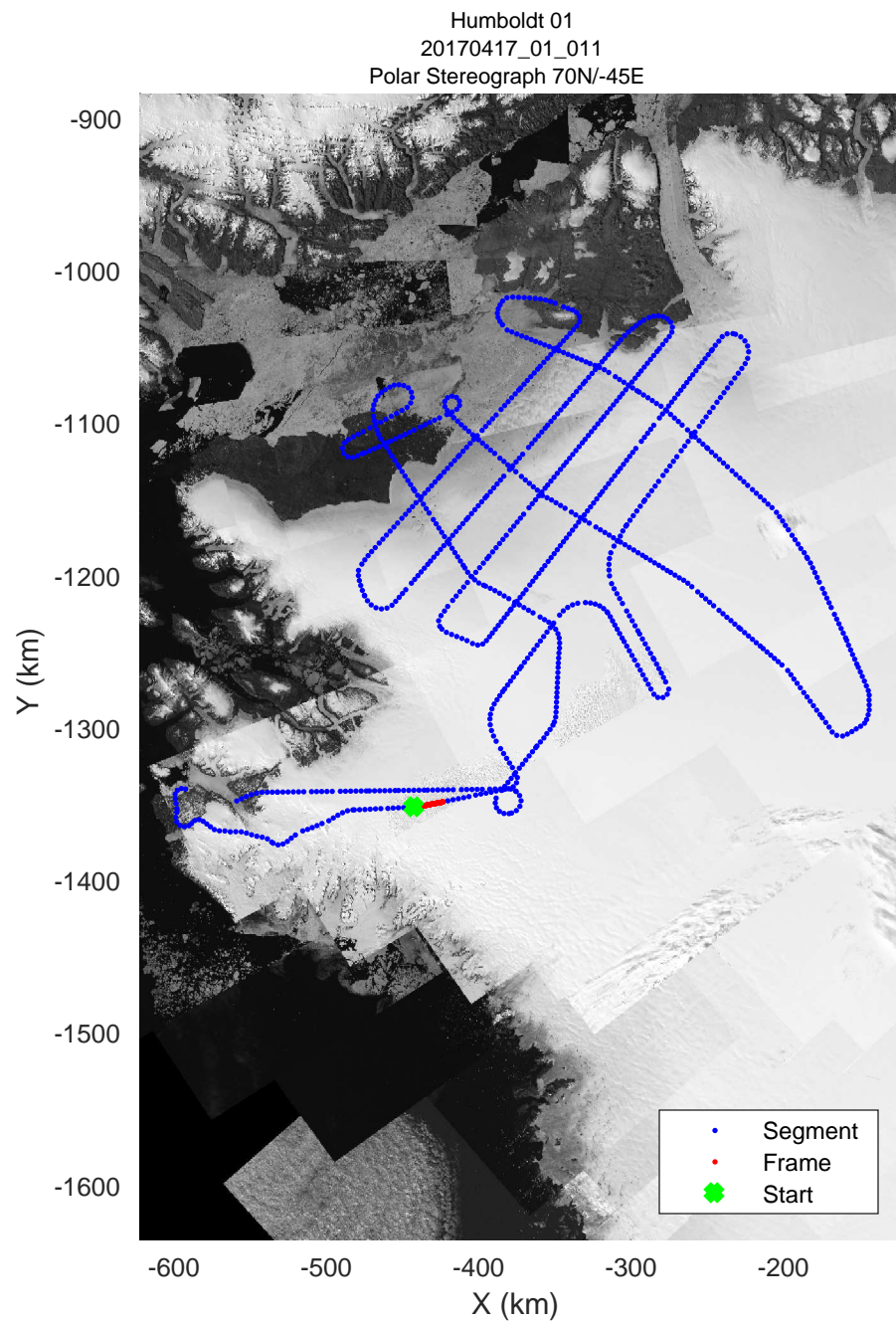
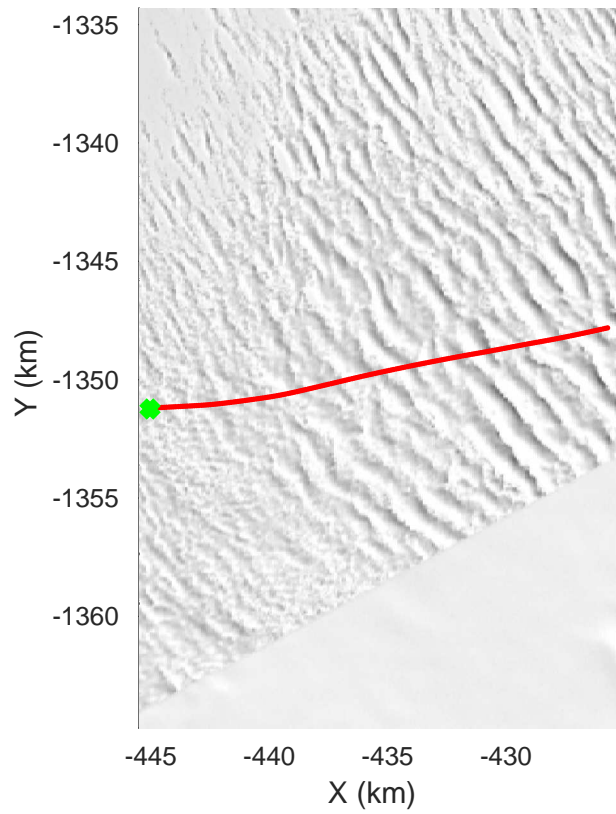
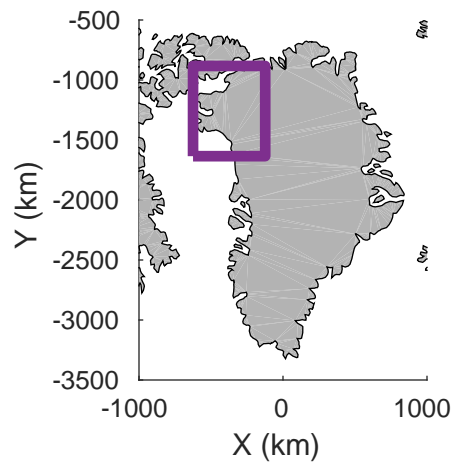


accum 2017_Greenland_P3: "Humboldt 01" 20170417_01_010: 11:31:35.0 to 11:34:04.9 GPS




accum 2017_Greenland_P3: "Humboldt 01" 20170417_01_010: 11:31:35.0 to 11:34:04.9 GPS




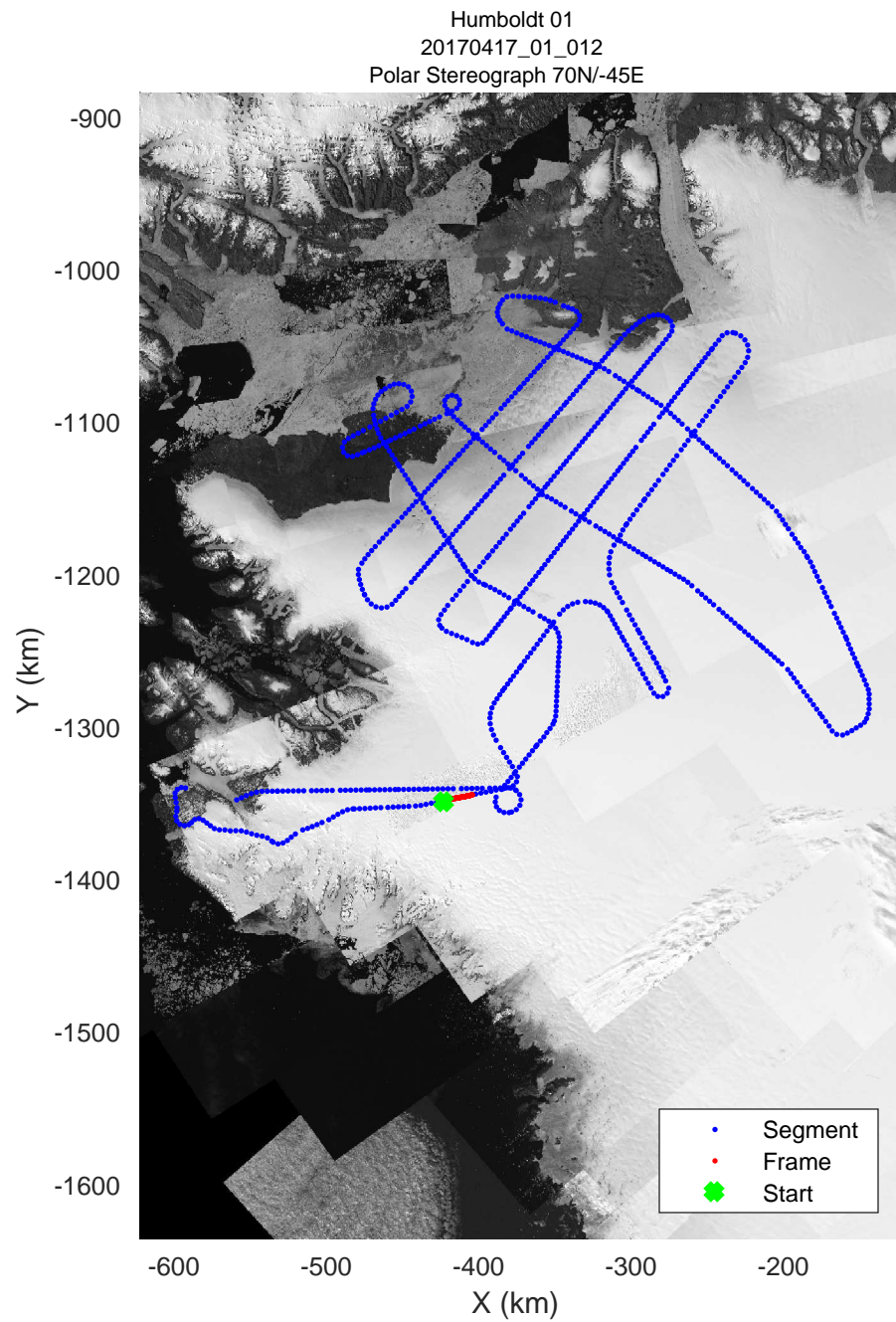
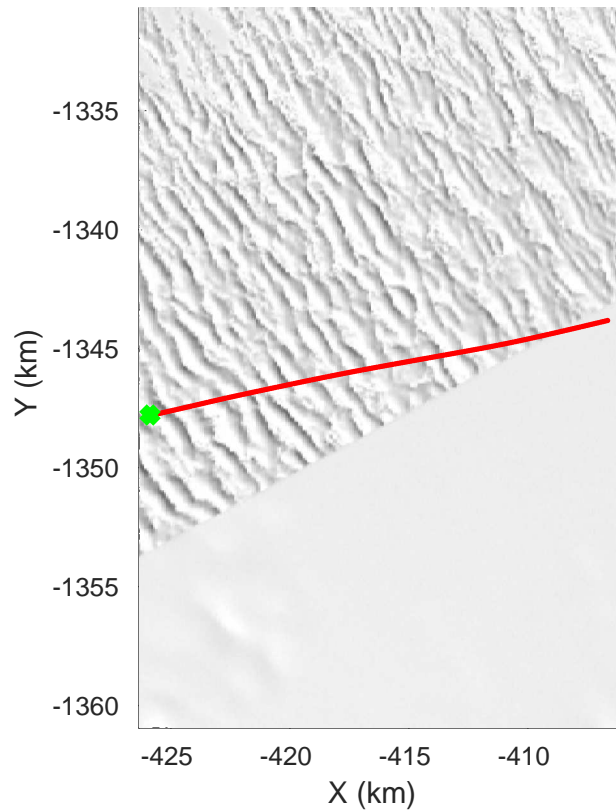
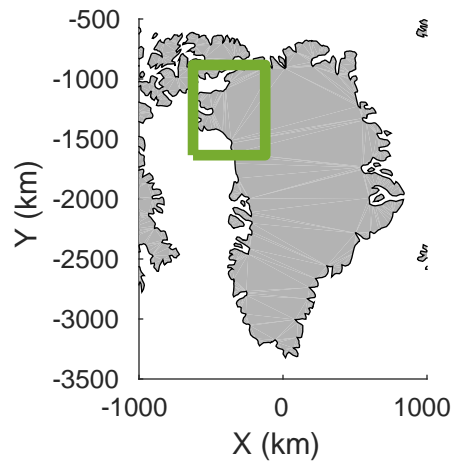


accum 2017_Greenland_P3: "Humboldt 01" 20170417_01_011: 11:34:05.0 to 11:36:33.4 GPS




accum 2017_Greenland_P3: "Humboldt 01" 20170417_01_011: 11:34:05.0 to 11:36:33.4 GPS




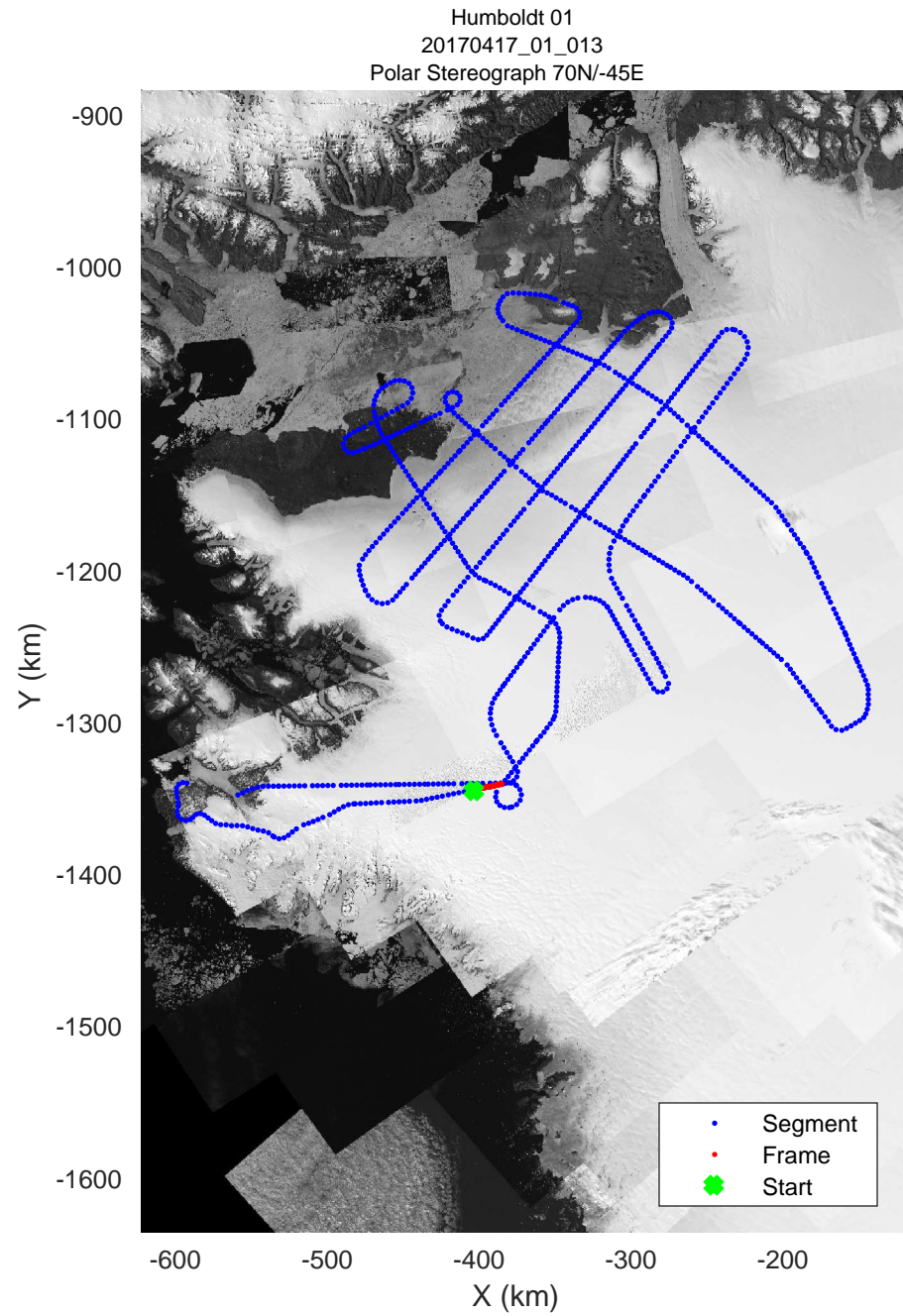
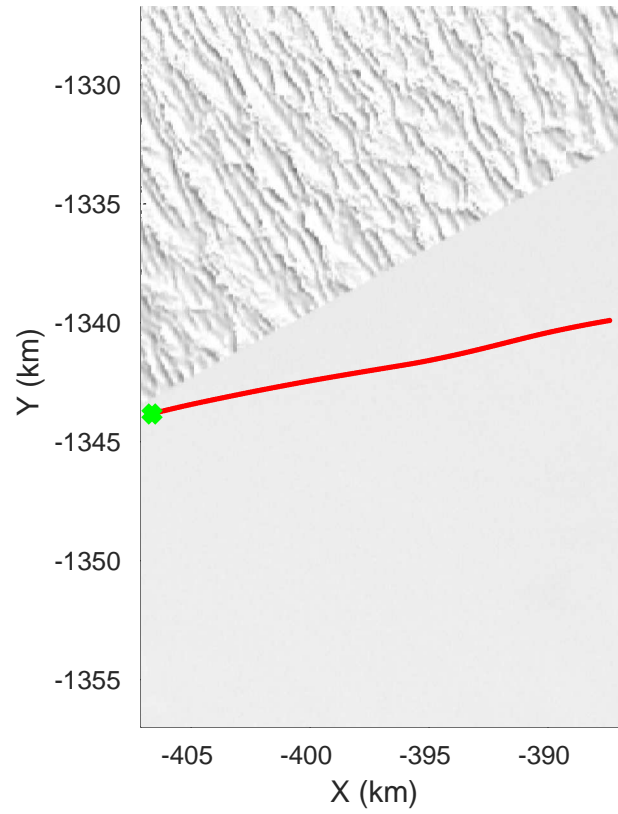
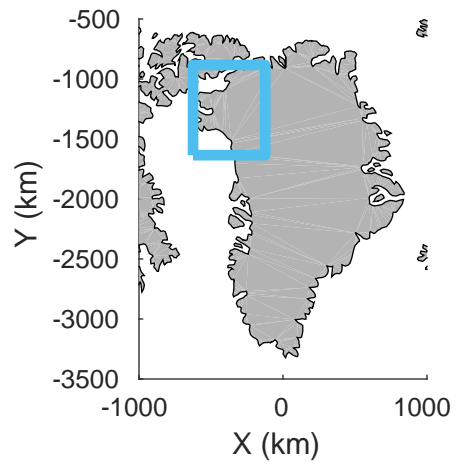


accum 2017_Greenland_P3: "Humboldt 01" 20170417_01_012: 11:36:33.5 to 11:39:00.0 GPS




accum 2017_Greenland_P3: "Humboldt 01" 20170417_01_012: 11:36:33.5 to 11:39:00.0 GPS




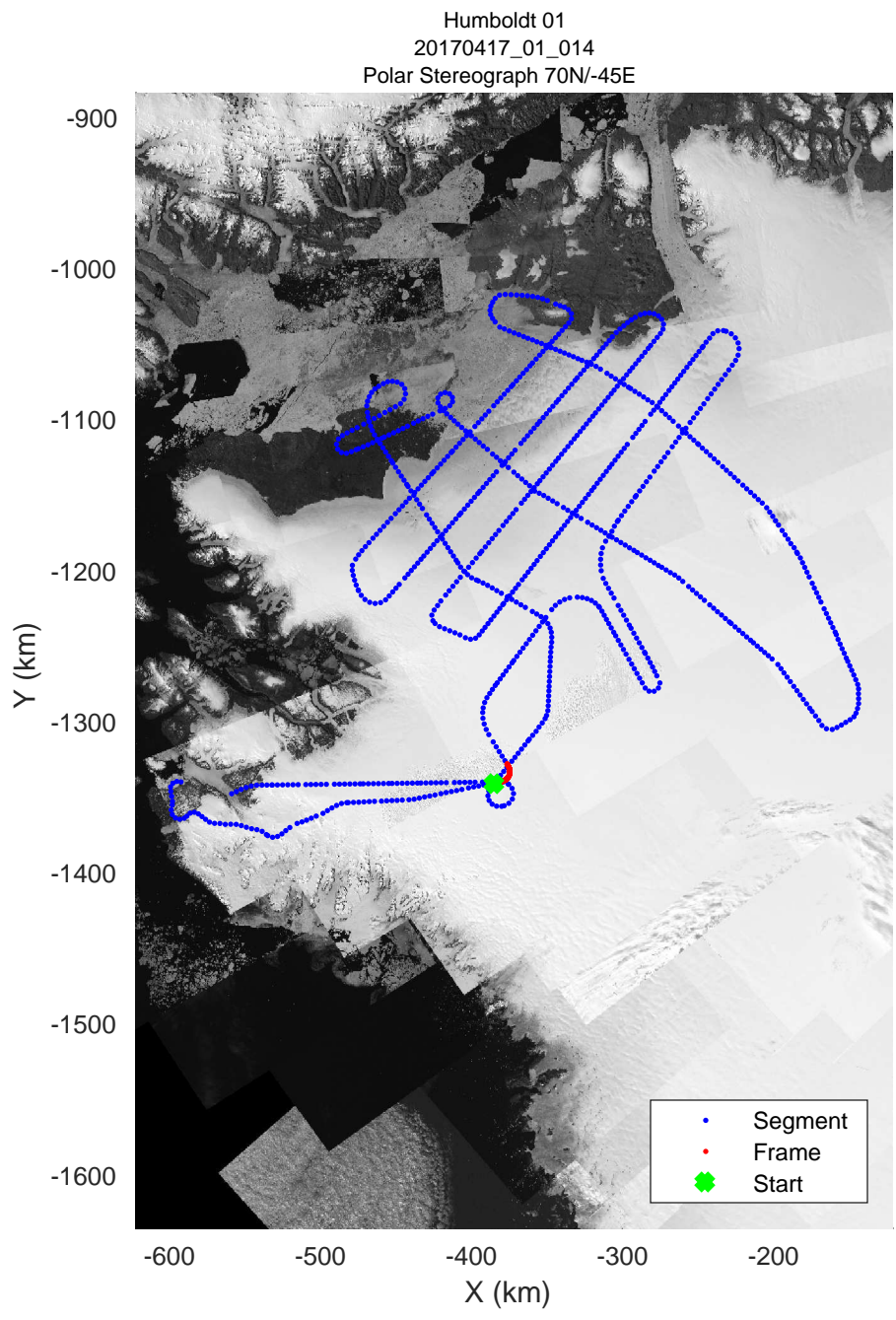
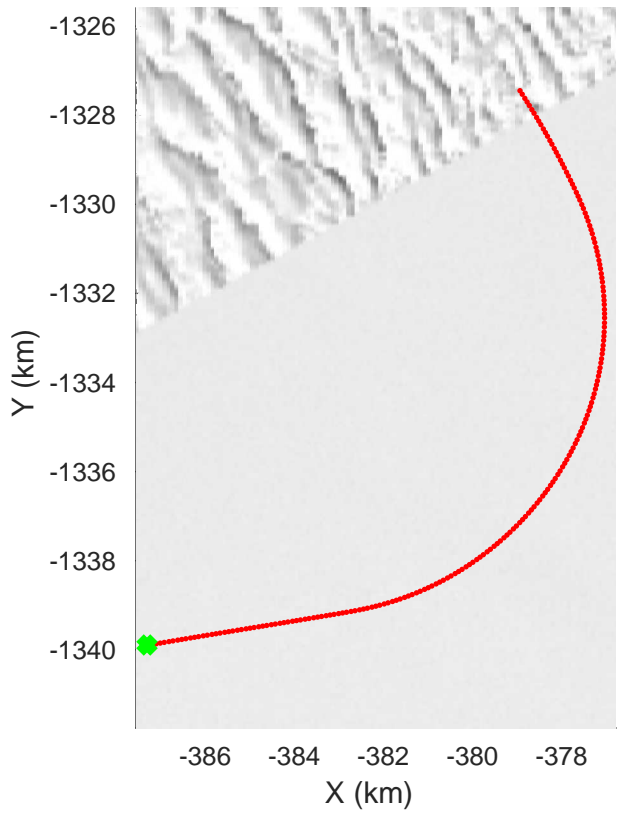
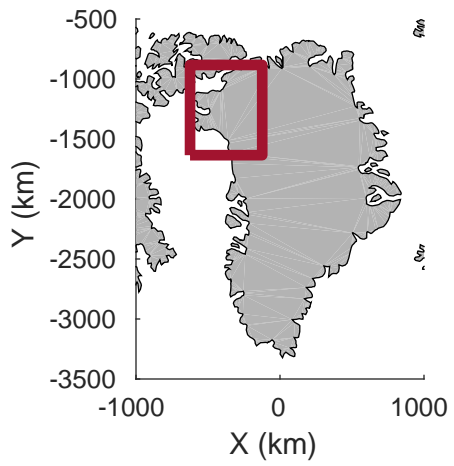


accum 2017_Greenland_P3: "Humboldt 01" 20170417_01_013: 11:39:00.2 to 11:41:31.6 GPS




accum 2017_Greenland_P3: "Humboldt 01" 20170417_01_013: 11:39:00.2 to 11:41:31.6 GPS




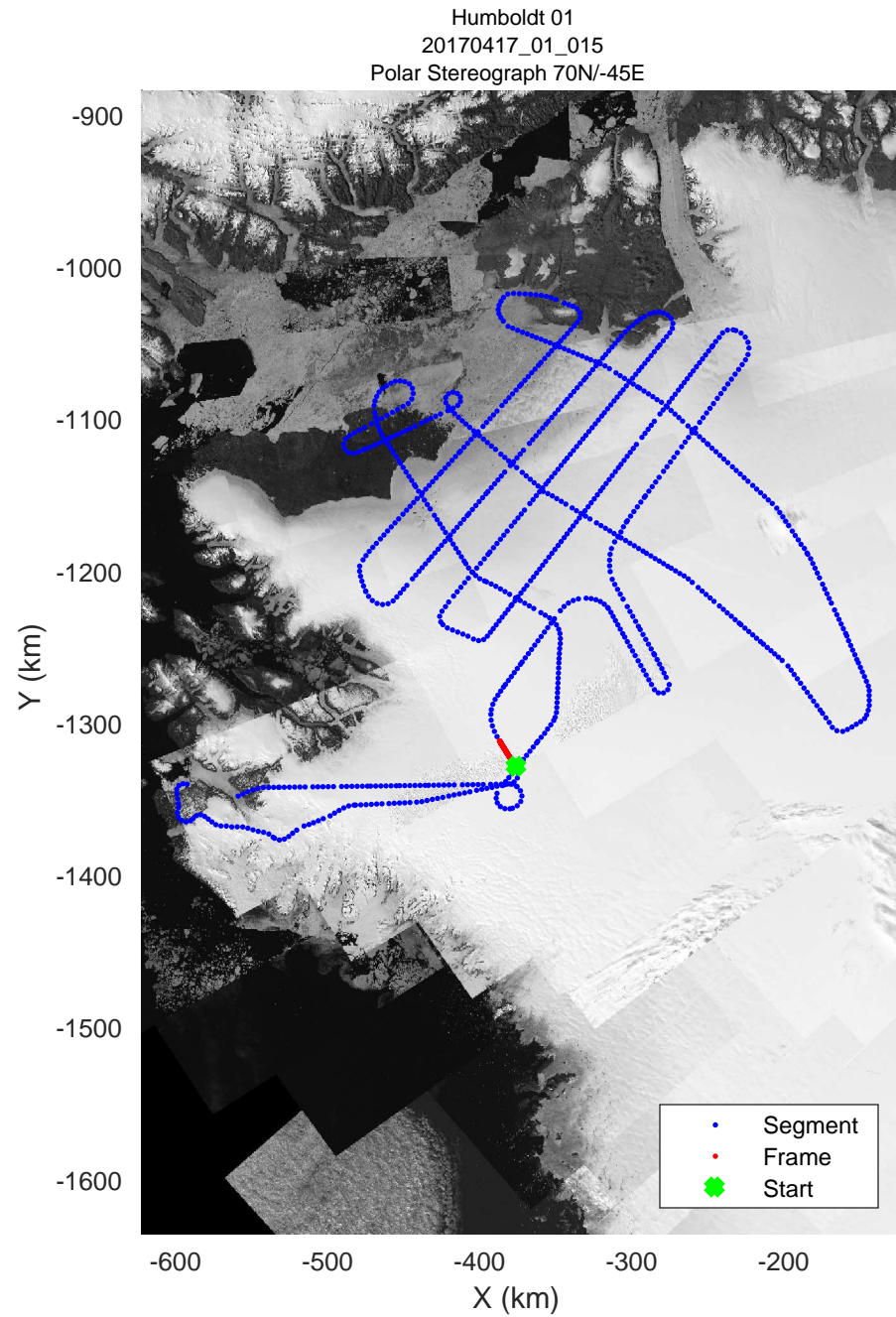
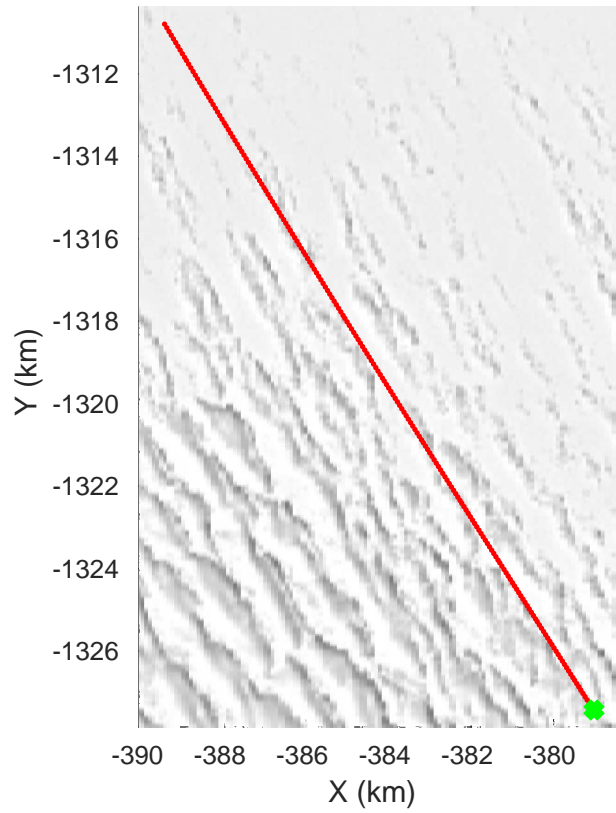
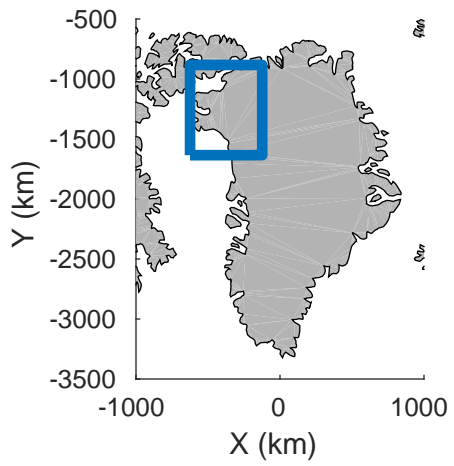


accum 2017_Greenland_P3: "Humboldt 01" 20170417_01_014: 11:41:31.8 to 11:44:04.0 GPS




accum 2017_Greenland_P3: "Humboldt 01" 20170417_01_014: 11:41:31.8 to 11:44:04.0 GPS




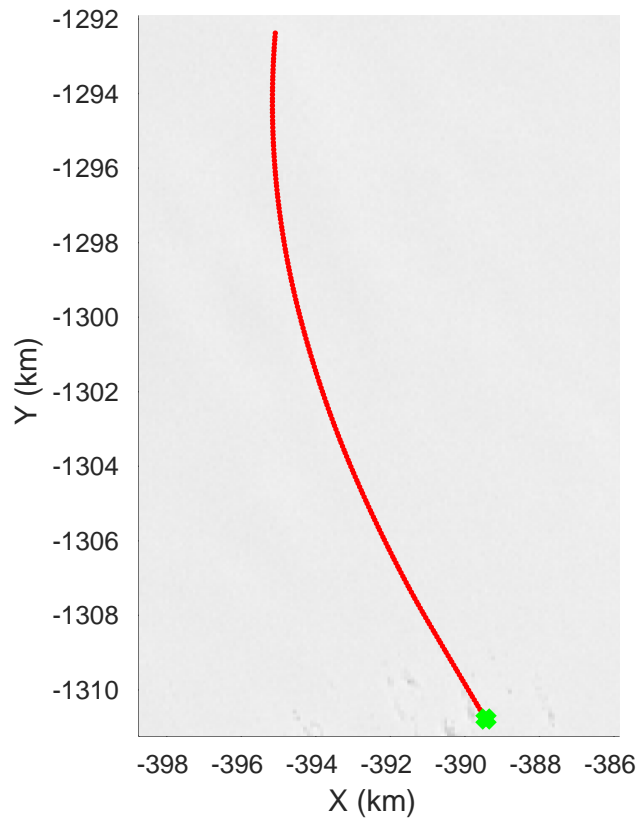
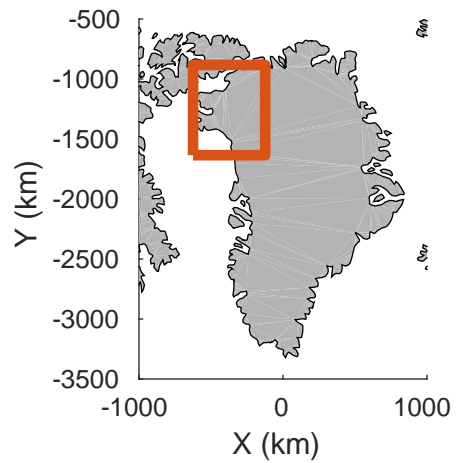


accum 2017_Greenland_P3: "Humboldt 01" 20170417_01_015: 11:44:04.2 to 11:46:26.2 GPS

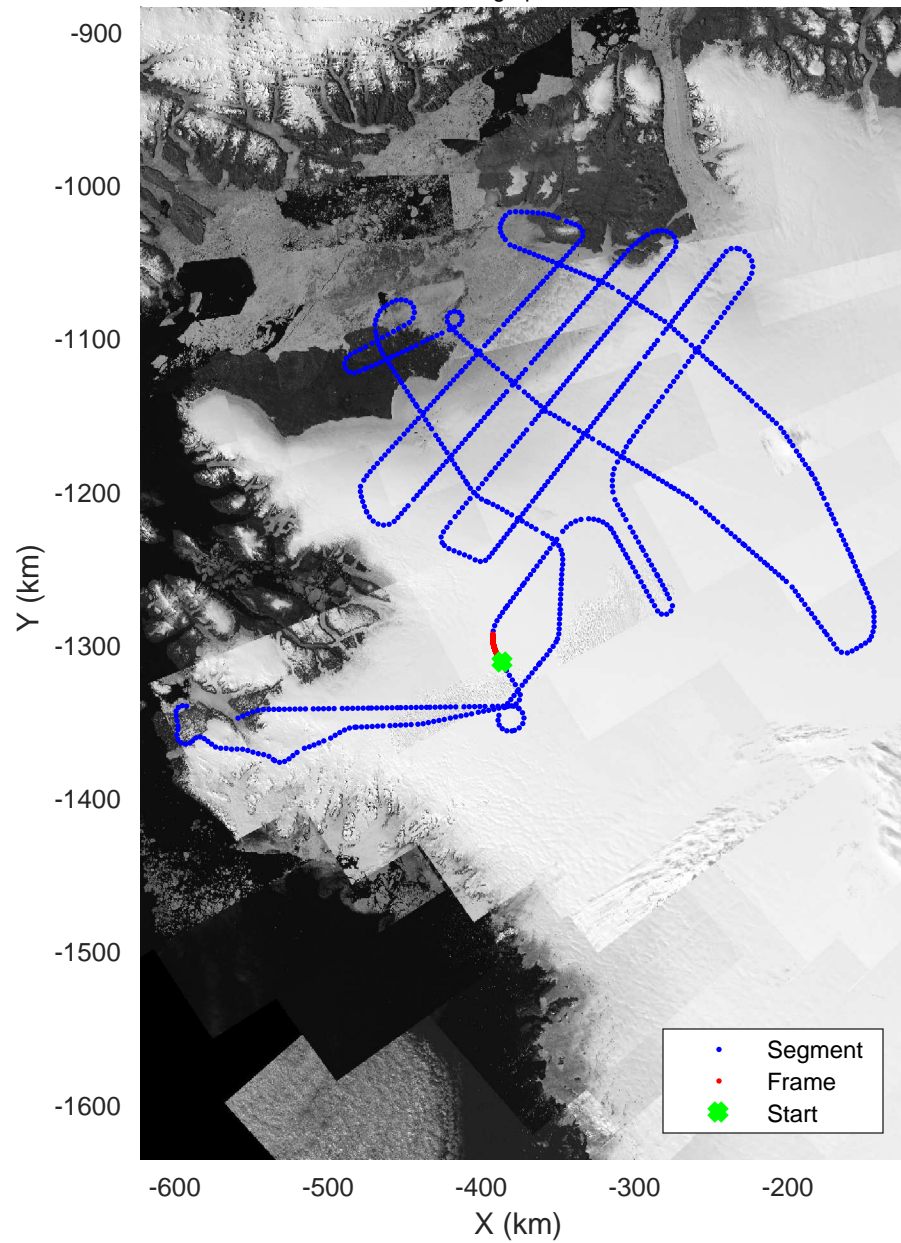


accum 2017_Greenland_P3: "Humboldt 01" 20170417_01_015: 11:44:04.2 to 11:46:26.2 GPS







Humboldt 01
20170417_01_016
Polar Stereograph 70N/-45E

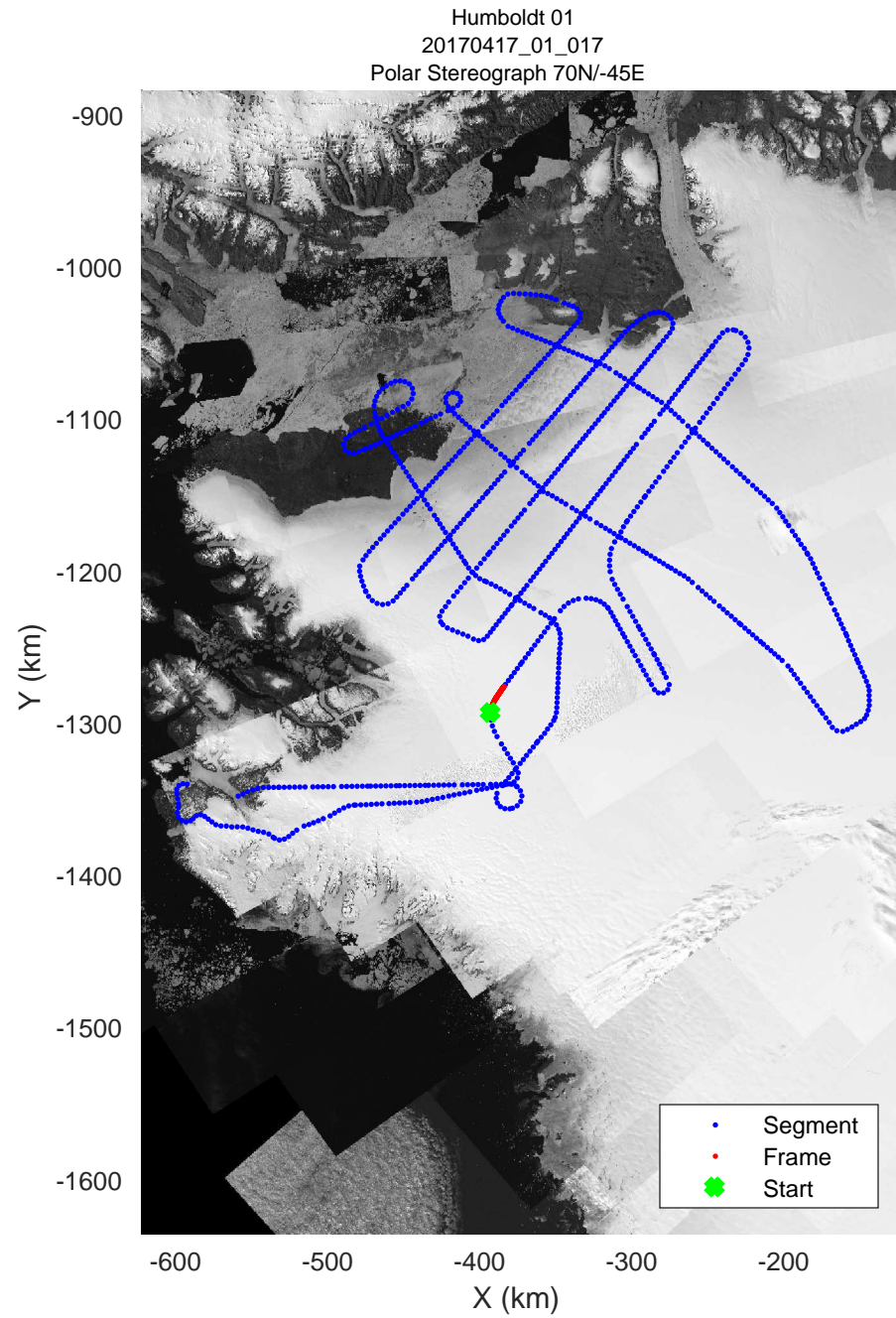
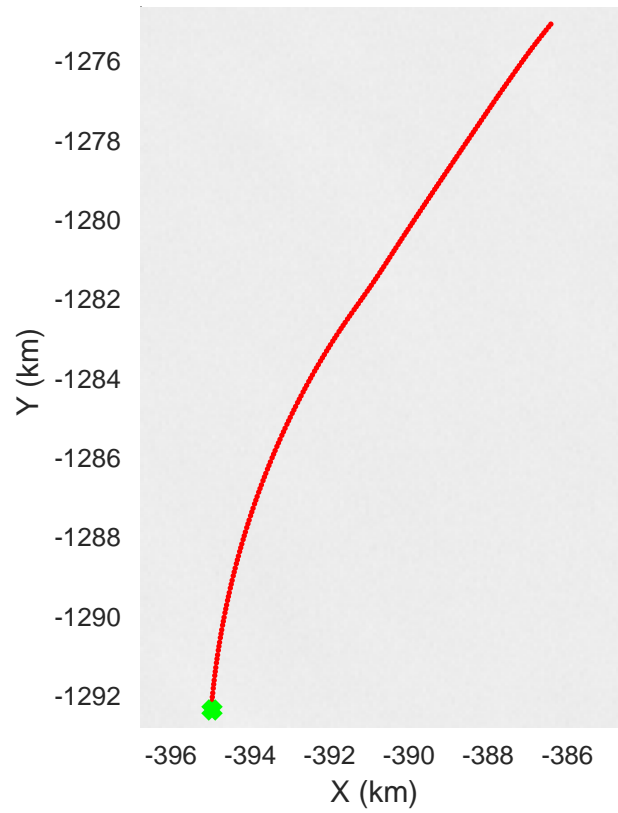
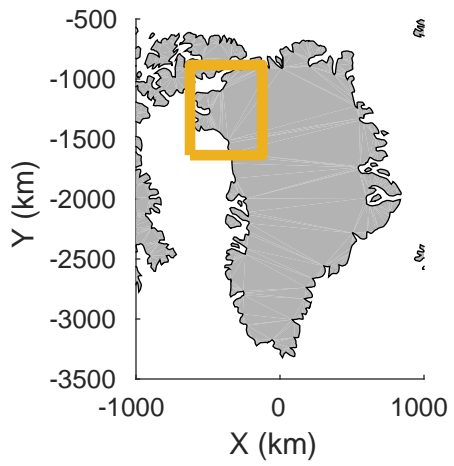


accum 2017_Greenland_P3: "Humboldt 01" 20170417_01_016: 11:46:26.3 to 11:48:41.3 GPS




accum 2017_Greenland_P3: "Humboldt 01" 20170417_01_016: 11:46:26.3 to 11:48:41.3 GPS




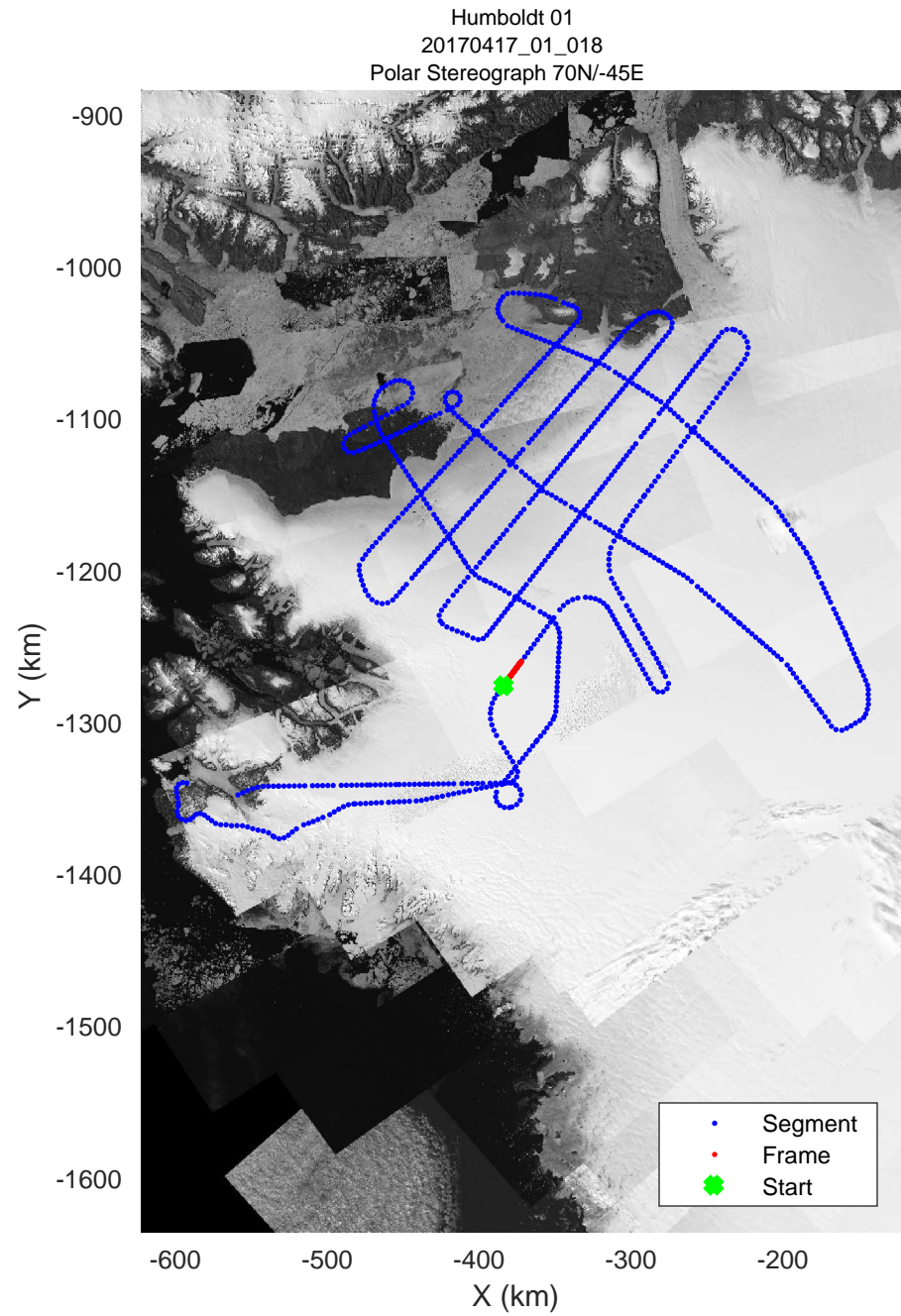
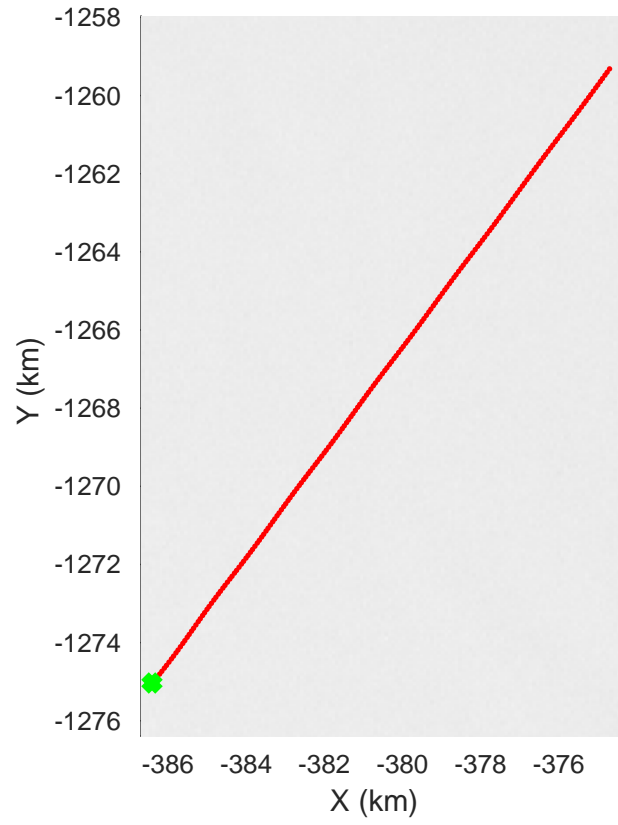
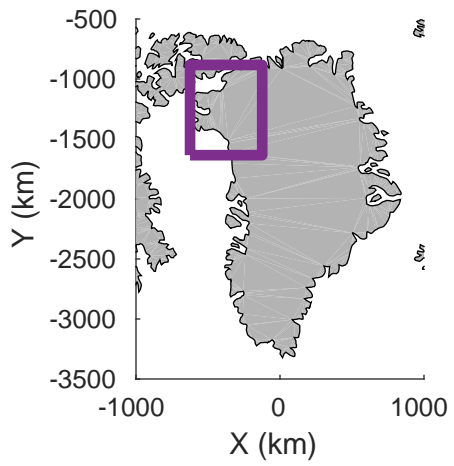


accum 2017_Greenland_P3: "Humboldt 01" 20170417_01_017: 11:48:41.5 to 11:51:12.7 GPS




accum 2017_Greenland_P3: "Humboldt 01" 20170417_01_017: 11:48:41.5 to 11:51:12.7 GPS




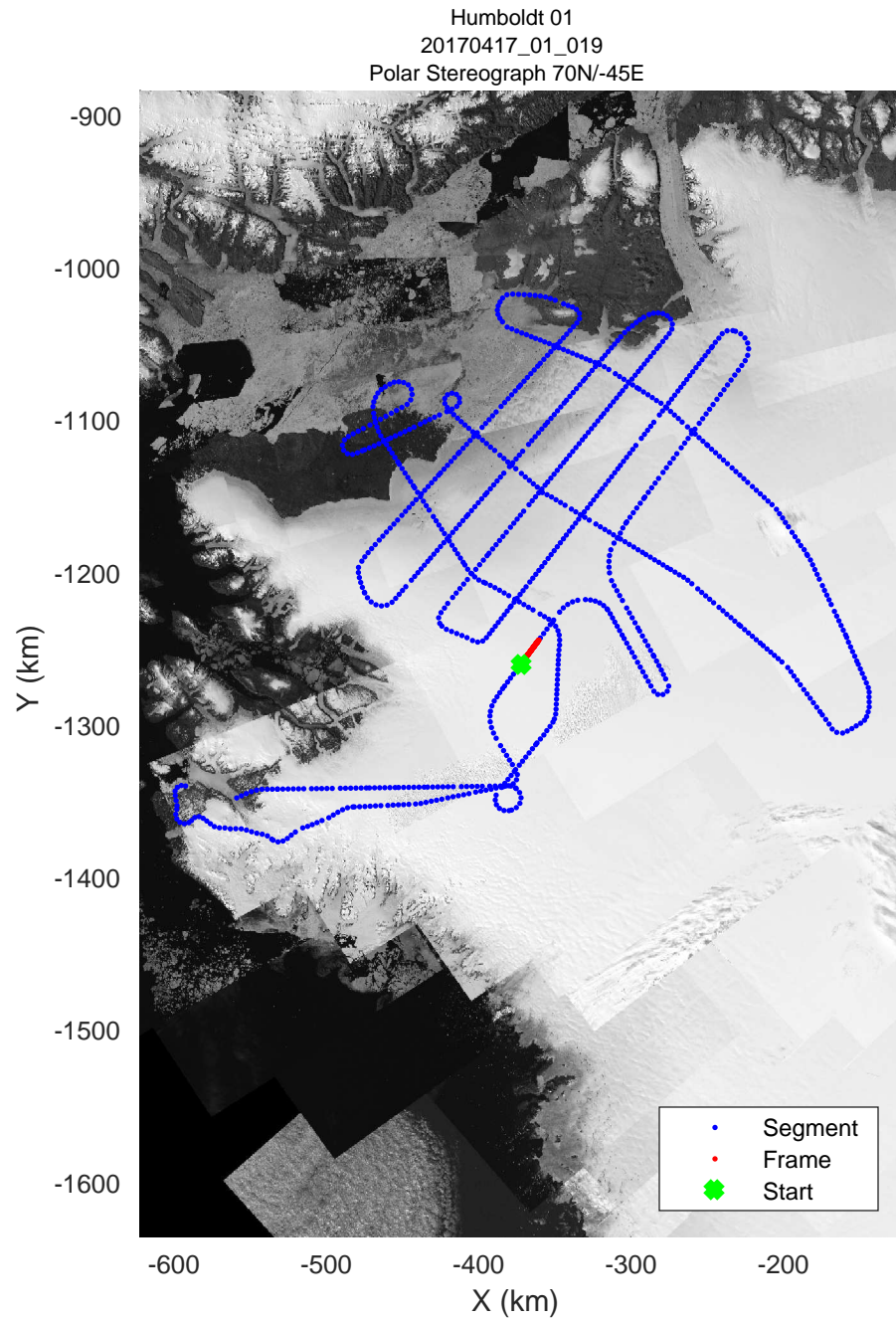
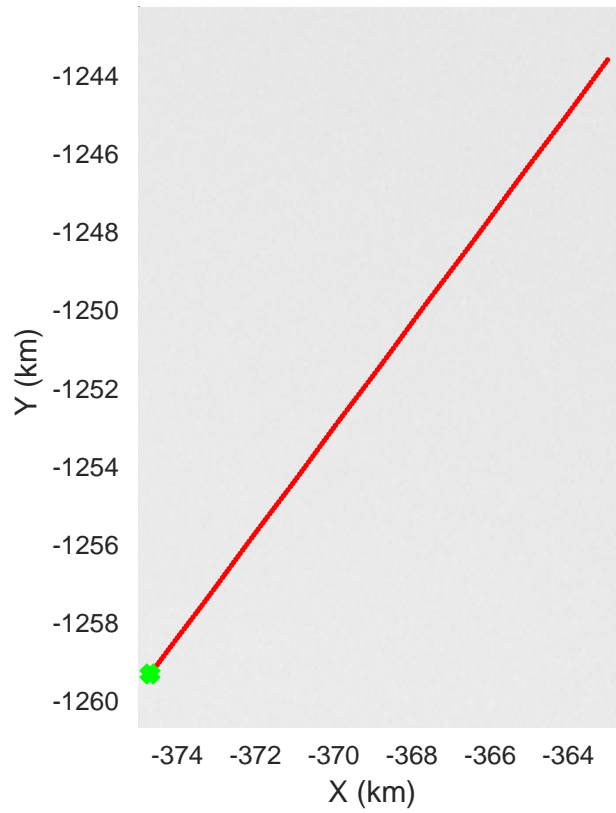
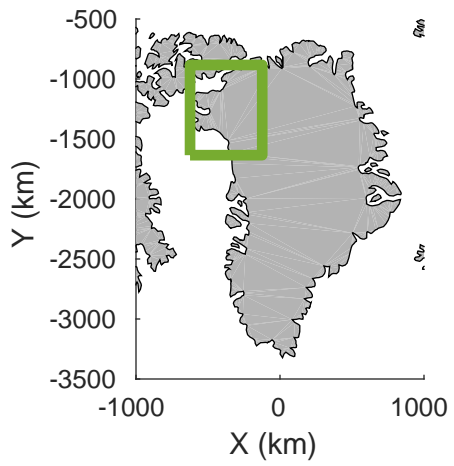


accum 2017_Greenland_P3: "Humboldt 01" 20170417_01_018: 11:51:12.9 to 11:53:50.0 GPS




accum 2017_Greenland_P3: "Humboldt 01" 20170417_01_018: 11:51:12.9 to 11:53:50.0 GPS




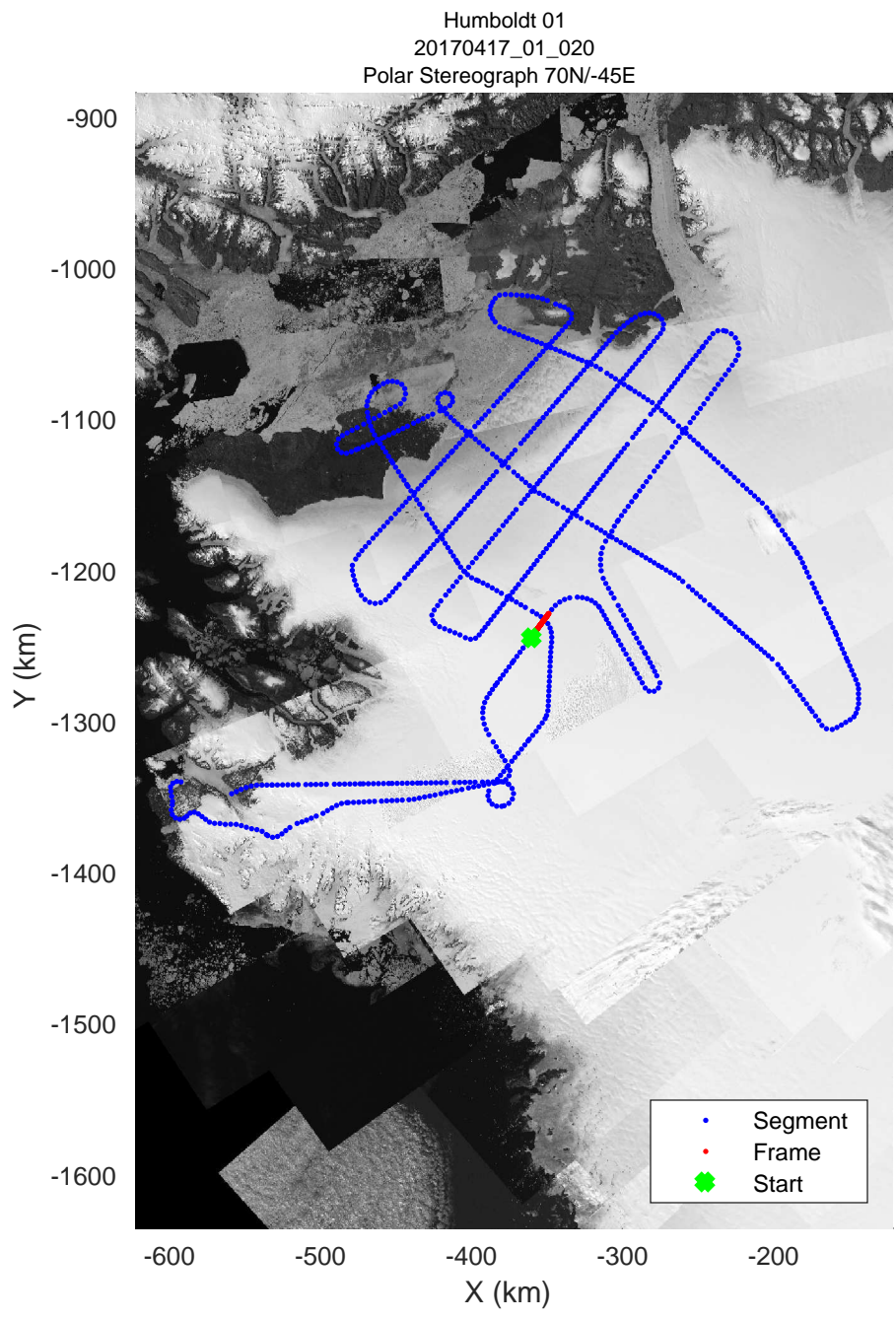
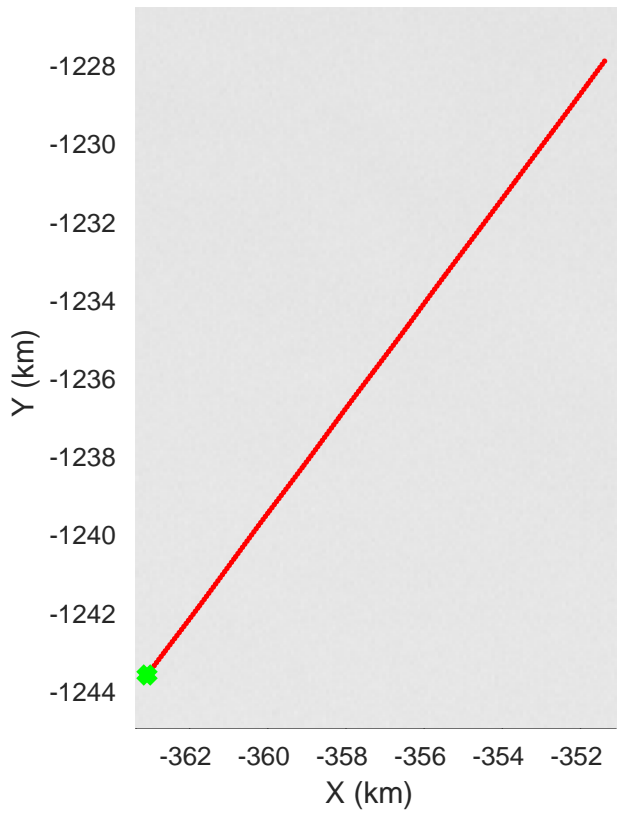
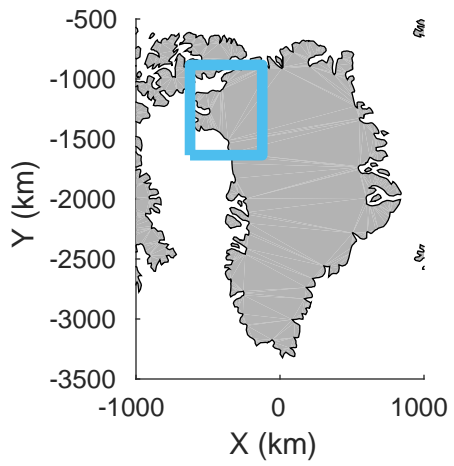


accum 2017_Greenland_P3: "Humboldt 01" 20170417_01_019: 11:53:50.2 to 11:56:19.1 GPS




accum 2017_Greenland_P3: "Humboldt 01" 20170417_01_019: 11:53:50.2 to 11:56:19.1 GPS




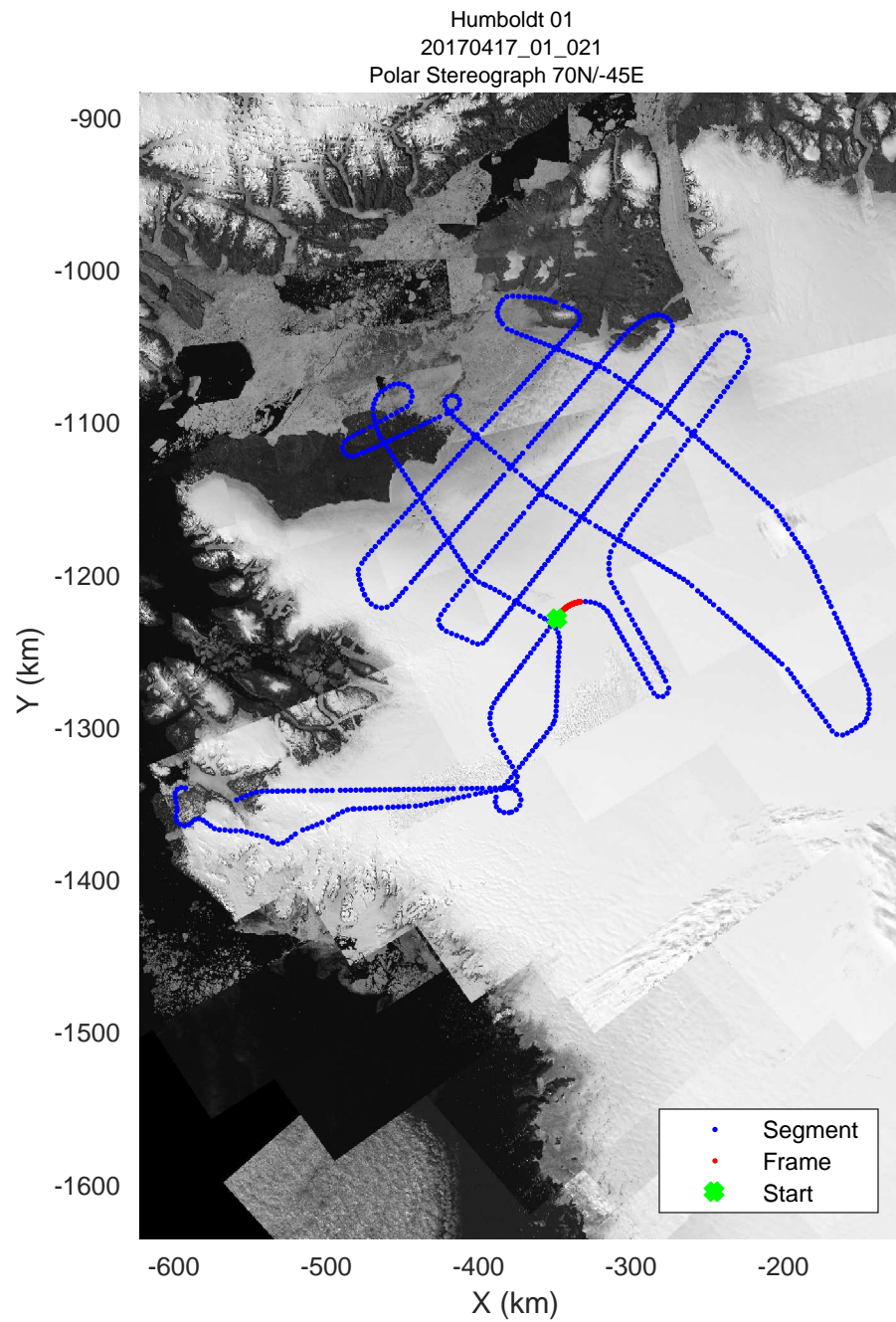
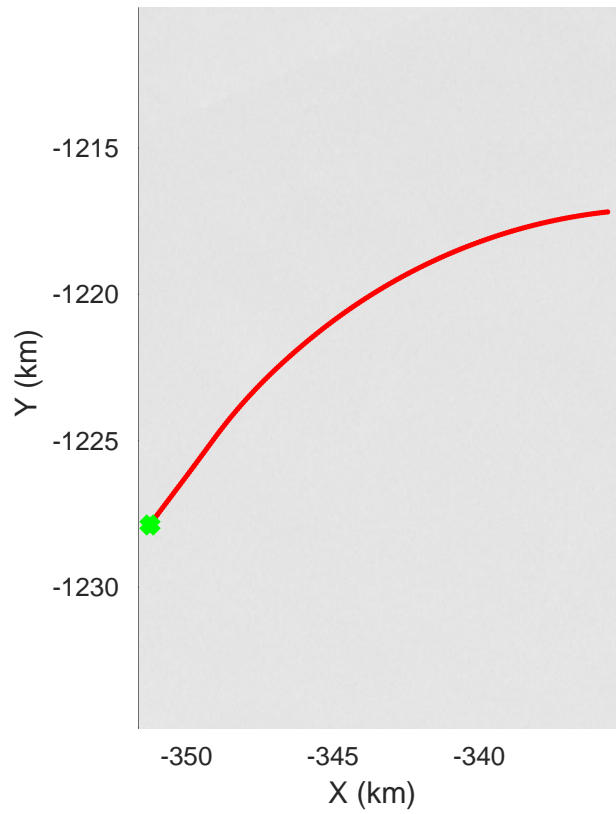
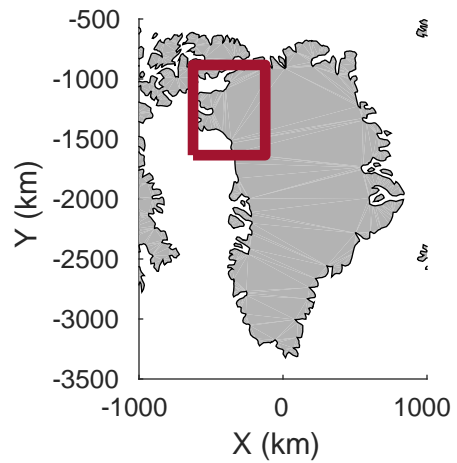


accum 2017_Greenland_P3: "Humboldt 01" 20170417_01_020: 11:56:19.3 to 11:58:41.0 GPS




accum 2017_Greenland_P3: "Humboldt 01" 20170417_01_020: 11:56:19.3 to 11:58:41.0 GPS




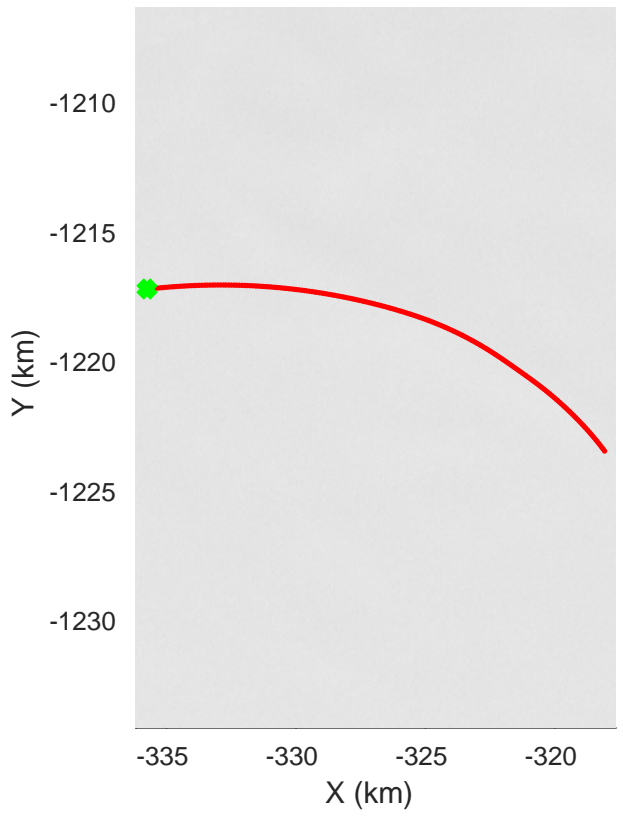
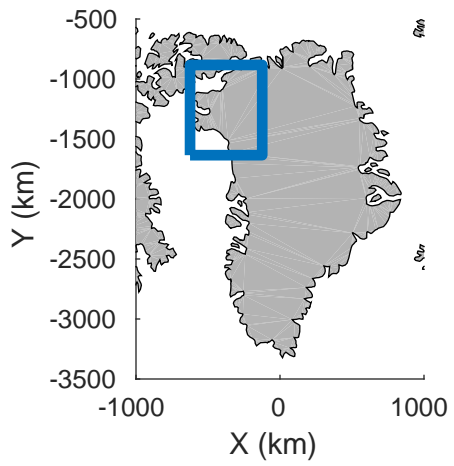


accum 2017_Greenland_P3: "Humboldt 01" 20170417_01_021: 11:58:41.3 to 12:01:04.1 GPS

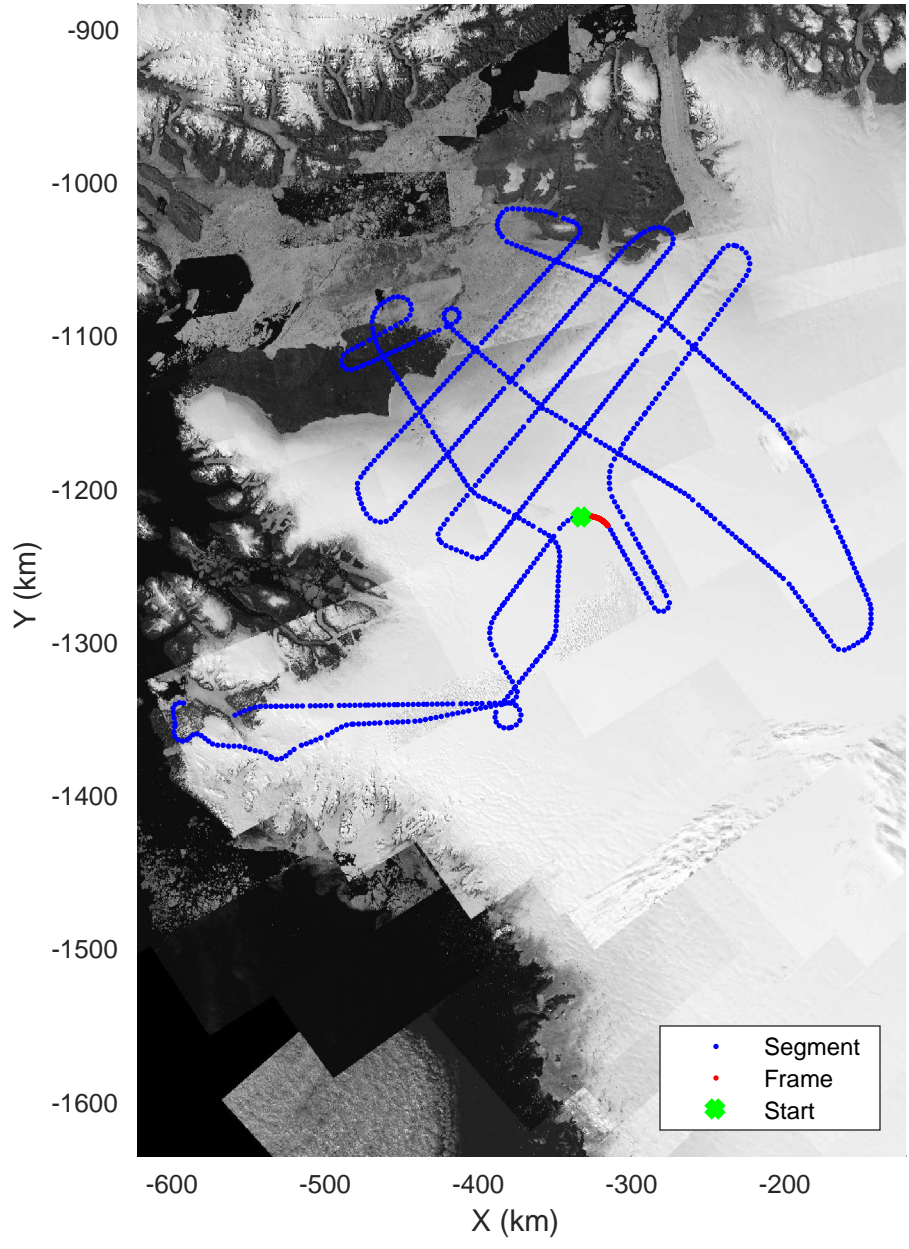


accum 2017_Greenland_P3: "Humboldt 01" 20170417_01_021: 11:58:41.3 to 12:01:04.1 GPS







Humboldt 01
20170417_01_022
Polar Stereograph 70N/-45E

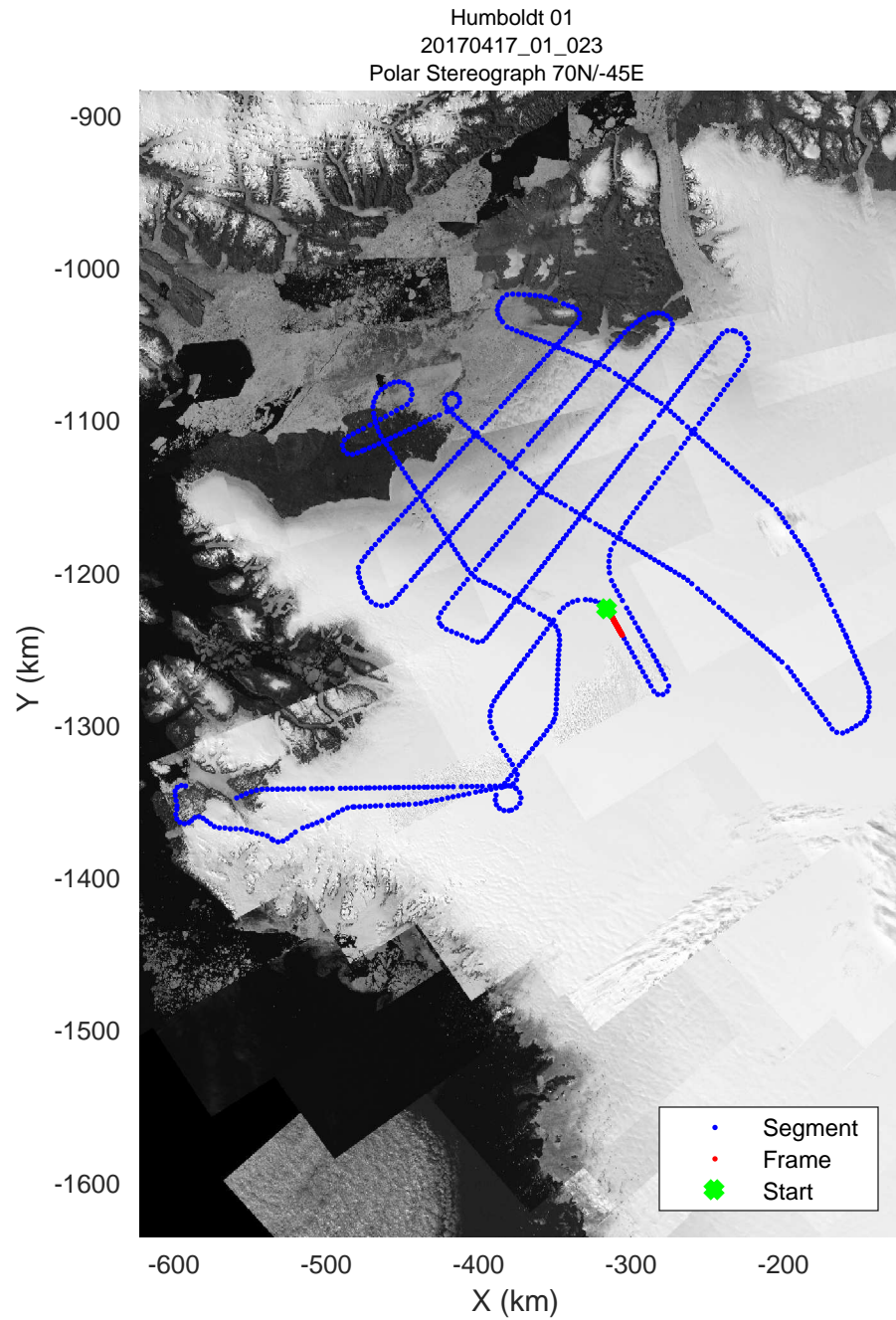
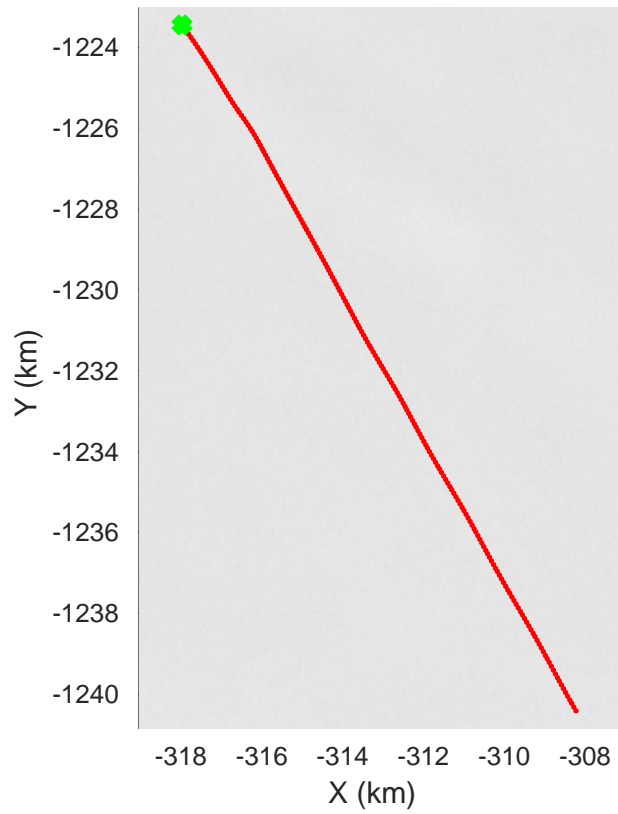
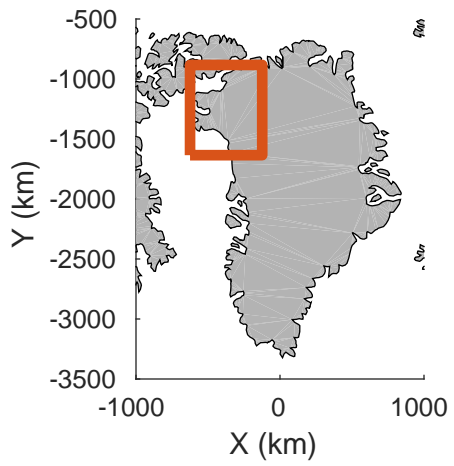


accum 2017_Greenland_P3: "Humboldt 01" 20170417_01_022: 12:01:04.2 to 12:03:45.1 GPS




accum 2017_Greenland_P3: "Humboldt 01" 20170417_01_022: 12:01:04.2 to 12:03:45.1 GPS




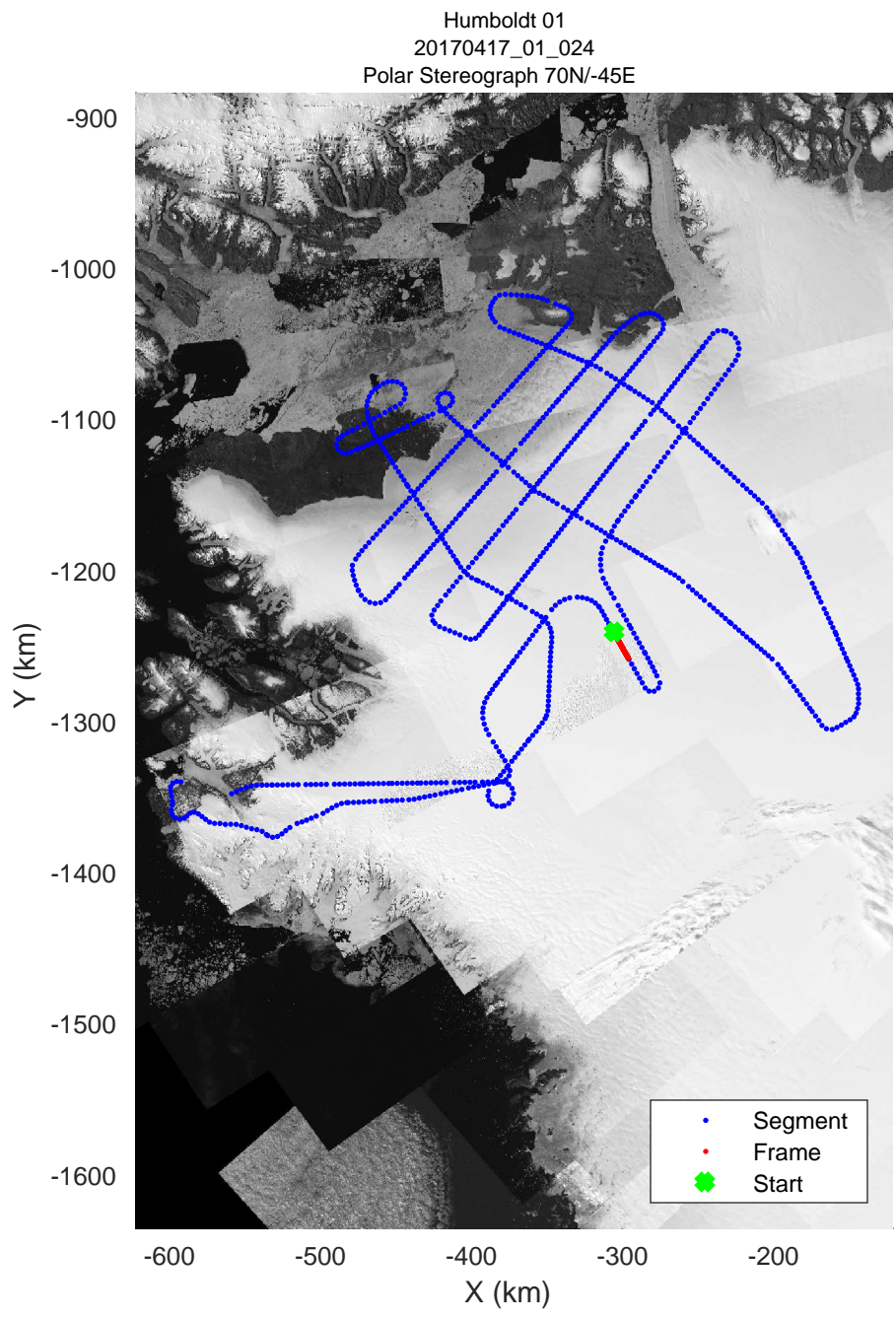
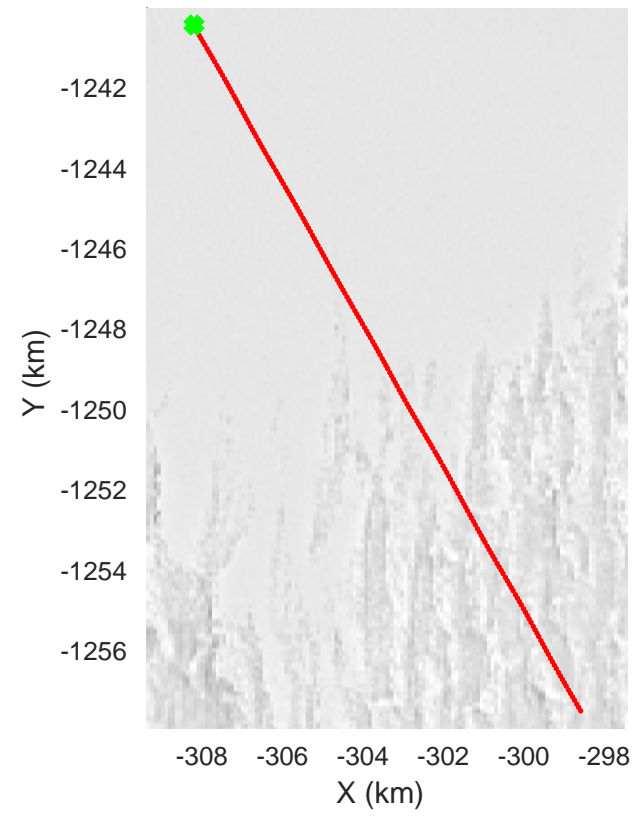
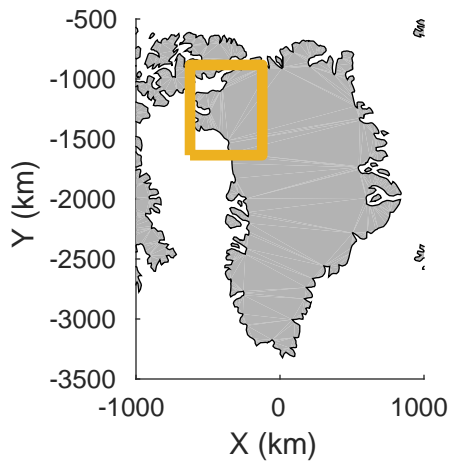


accum 2017_Greenland_P3: "Humboldt 01" 20170417_01_023: 12:03:45.3 to 12:06:28.4 GPS




accum 2017_Greenland_P3: "Humboldt 01" 20170417_01_023: 12:03:45.3 to 12:06:28.4 GPS




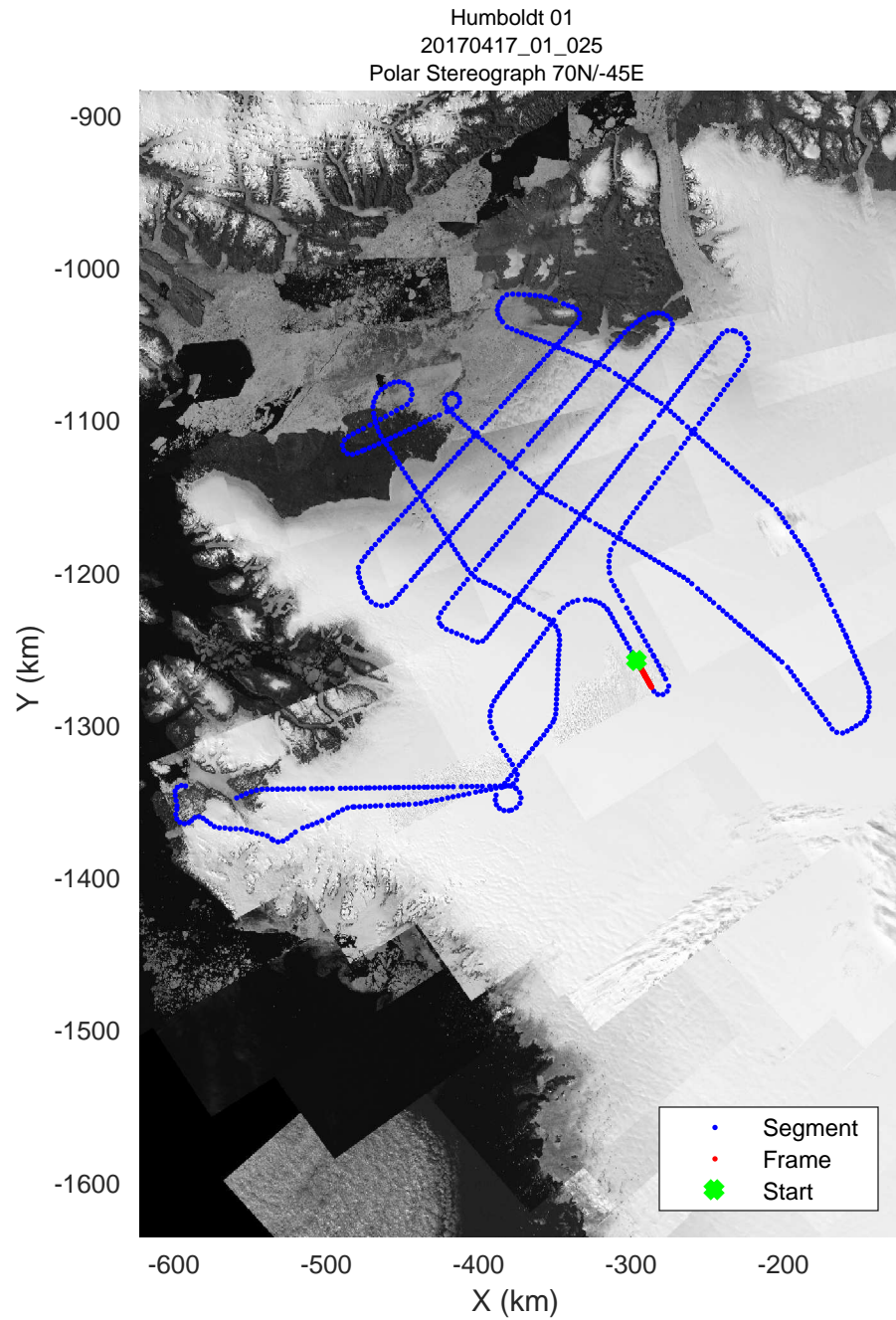
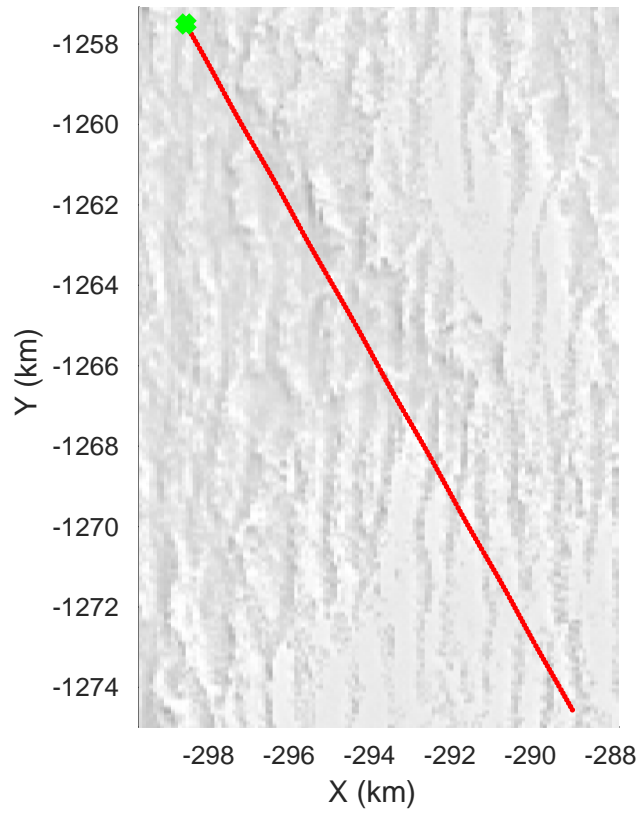
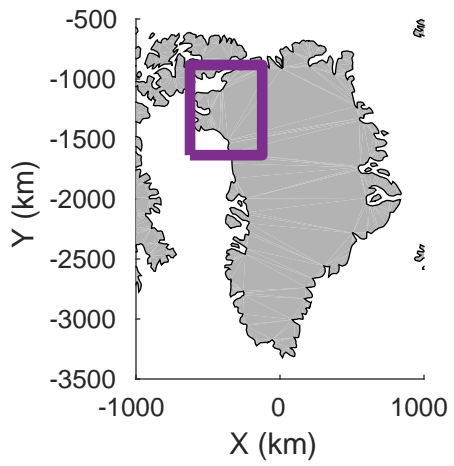


accum 2017_Greenland_P3: "Humboldt 01" 20170417_01_024: 12:06:28.6 to 12:08:57.1 GPS




accum 2017_Greenland_P3: "Humboldt 01" 20170417_01_024: 12:06:28.6 to 12:08:57.1 GPS




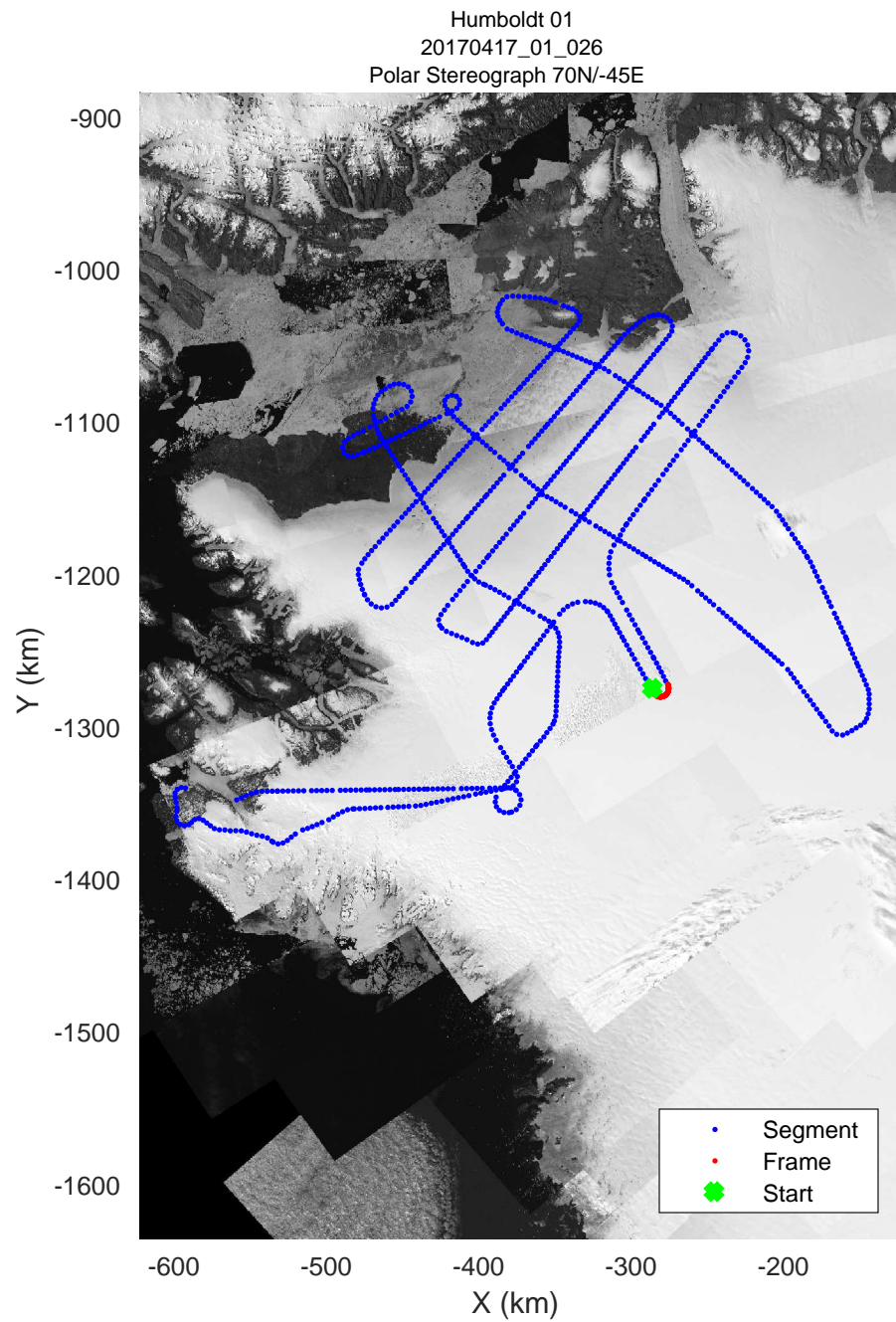
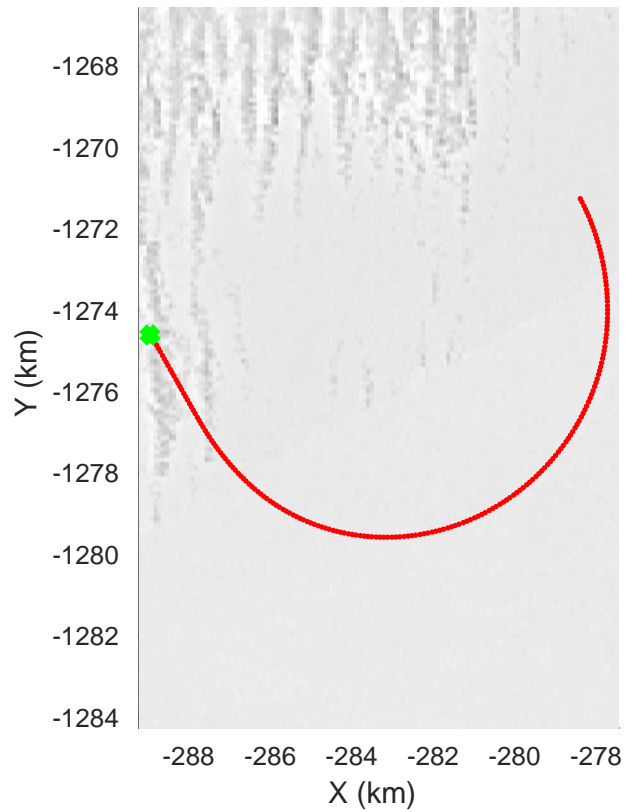
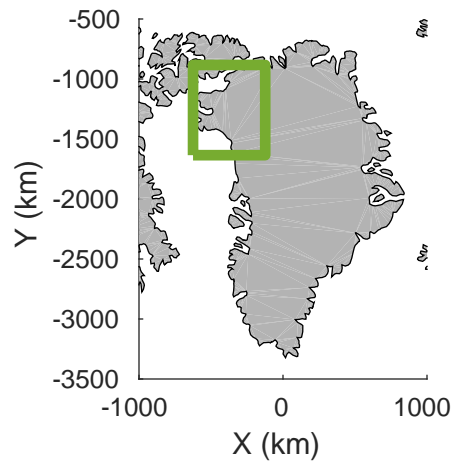


accum 2017_Greenland_P3: "Humboldt 01" 20170417_01_025: 12:08:57.3 to 12:11:22.4 GPS




accum 2017_Greenland_P3: "Humboldt 01" 20170417_01_025: 12:08:57.3 to 12:11:22.4 GPS




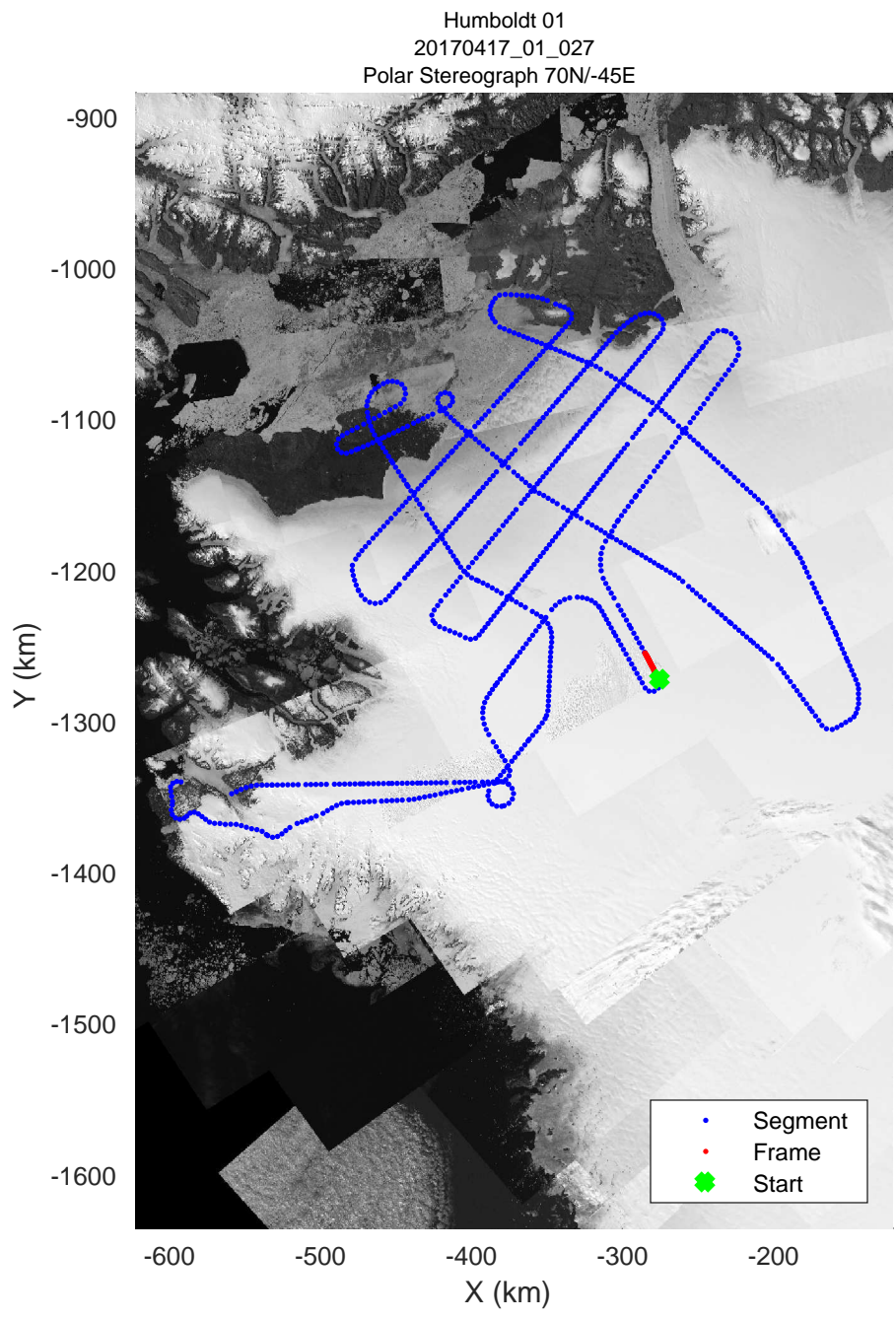
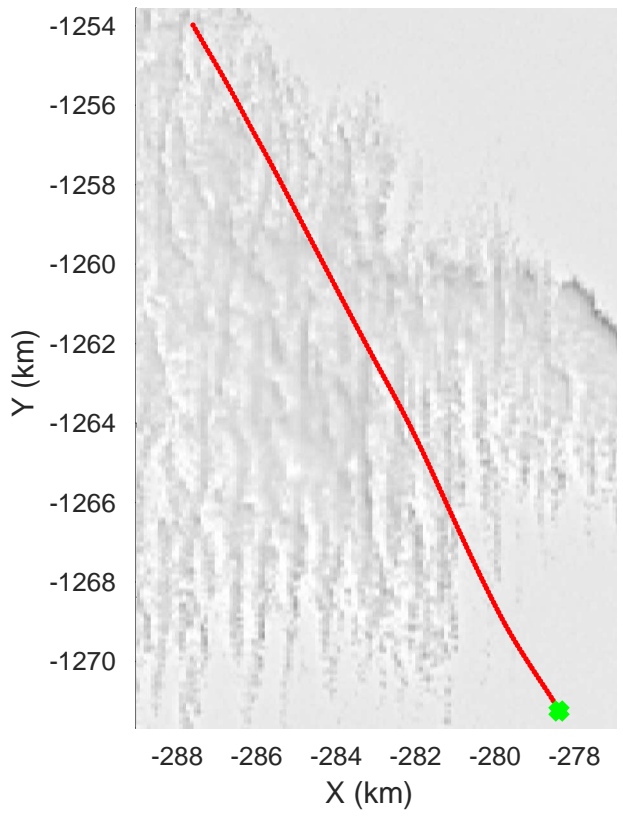
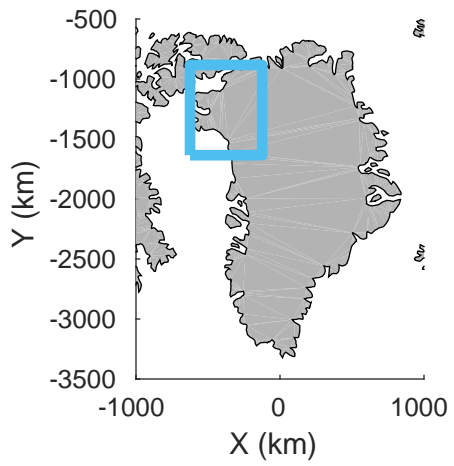


accum 2017_Greenland_P3: "Humboldt 01" 20170417_01_026: 12:11:22.6 to 12:13:52.5 GPS




accum 2017_Greenland_P3: "Humboldt 01" 20170417_01_026: 12:11:22.6 to 12:13:52.5 GPS




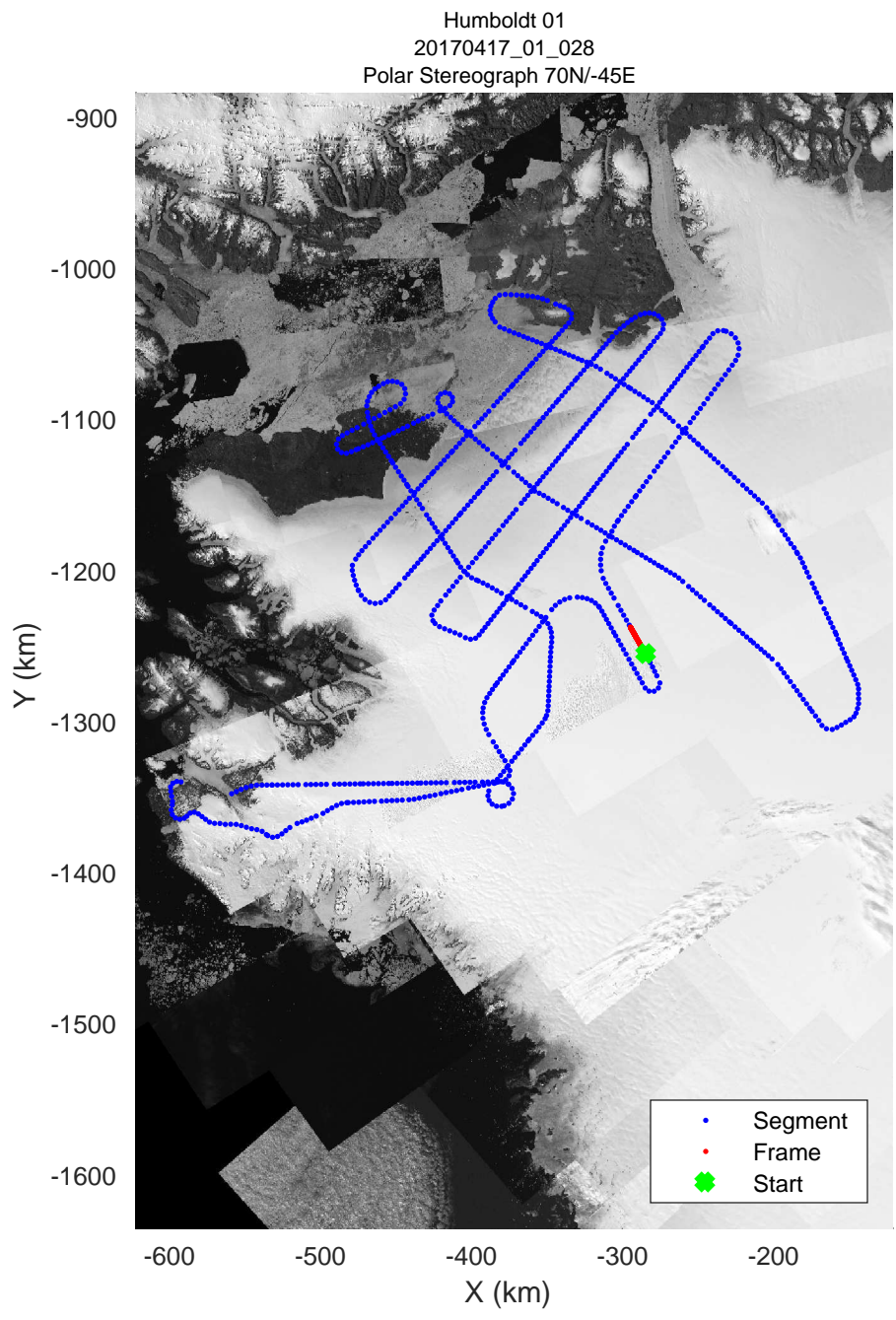
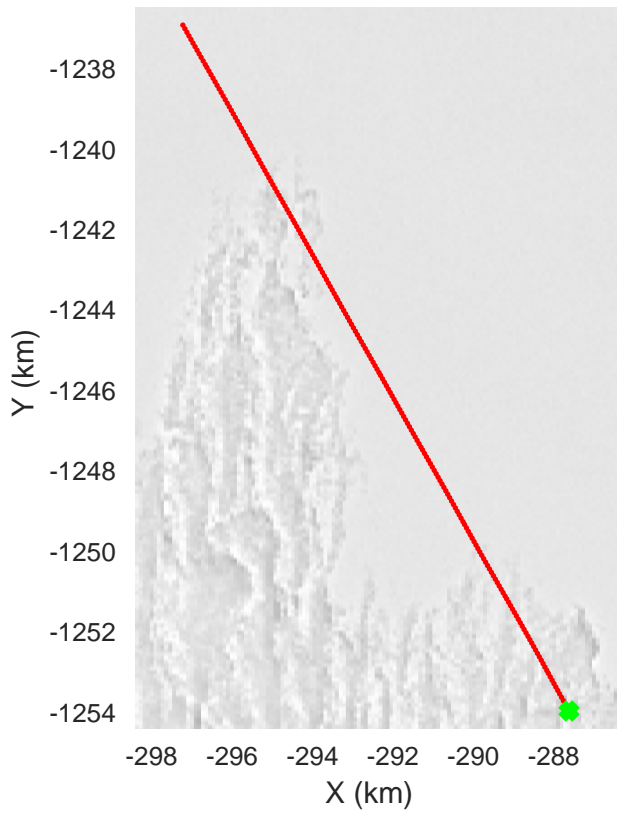
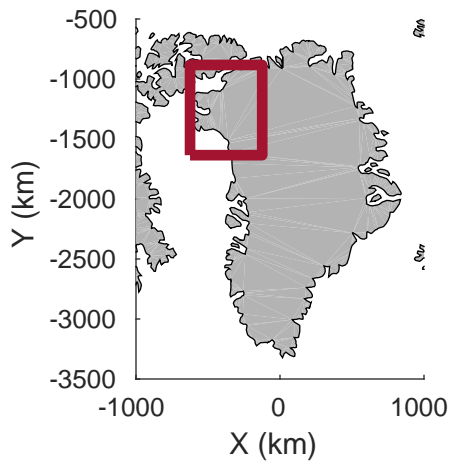


accum 2017_Greenland_P3: "Humboldt 01" 20170417_01_027: 12:13:52.6 to 12:16:28.5 GPS




accum 2017_Greenland_P3: "Humboldt 01" 20170417_01_027: 12:13:52.6 to 12:16:28.5 GPS




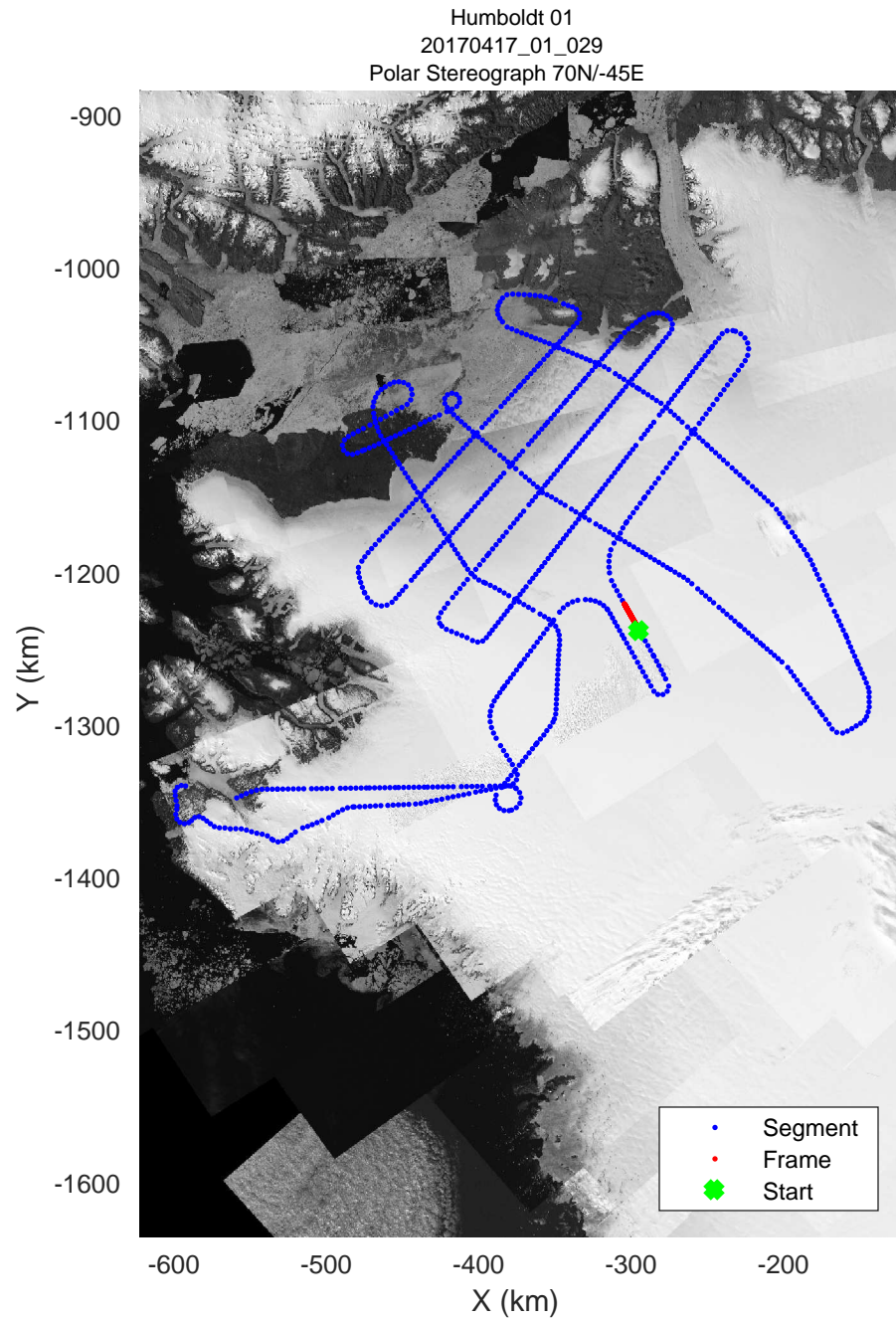
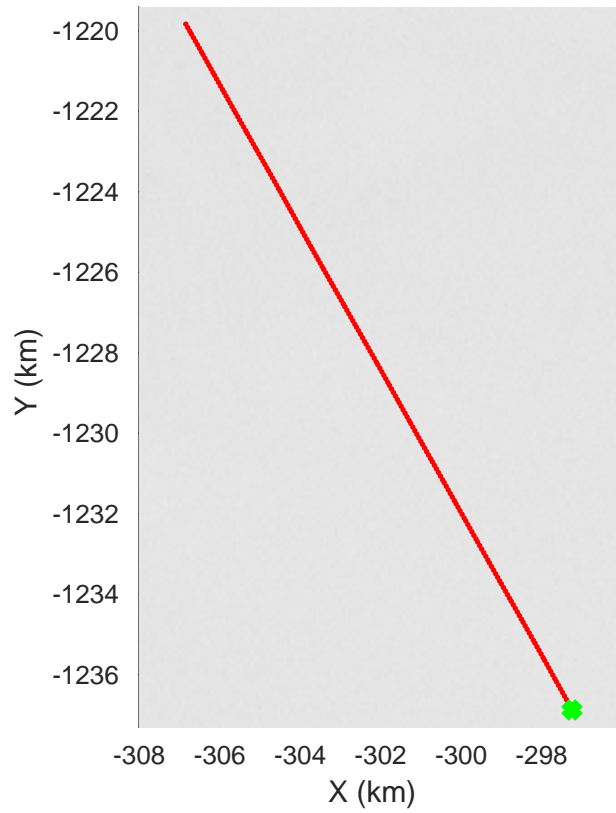
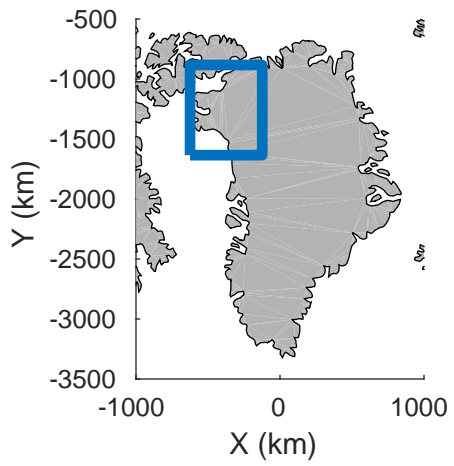


accum 2017_Greenland_P3: "Humboldt 01" 20170417_01_028: 12:16:28.7 to 12:18:50.9 GPS




accum 2017_Greenland_P3: "Humboldt 01" 20170417_01_028: 12:16:28.7 to 12:18:50.9 GPS




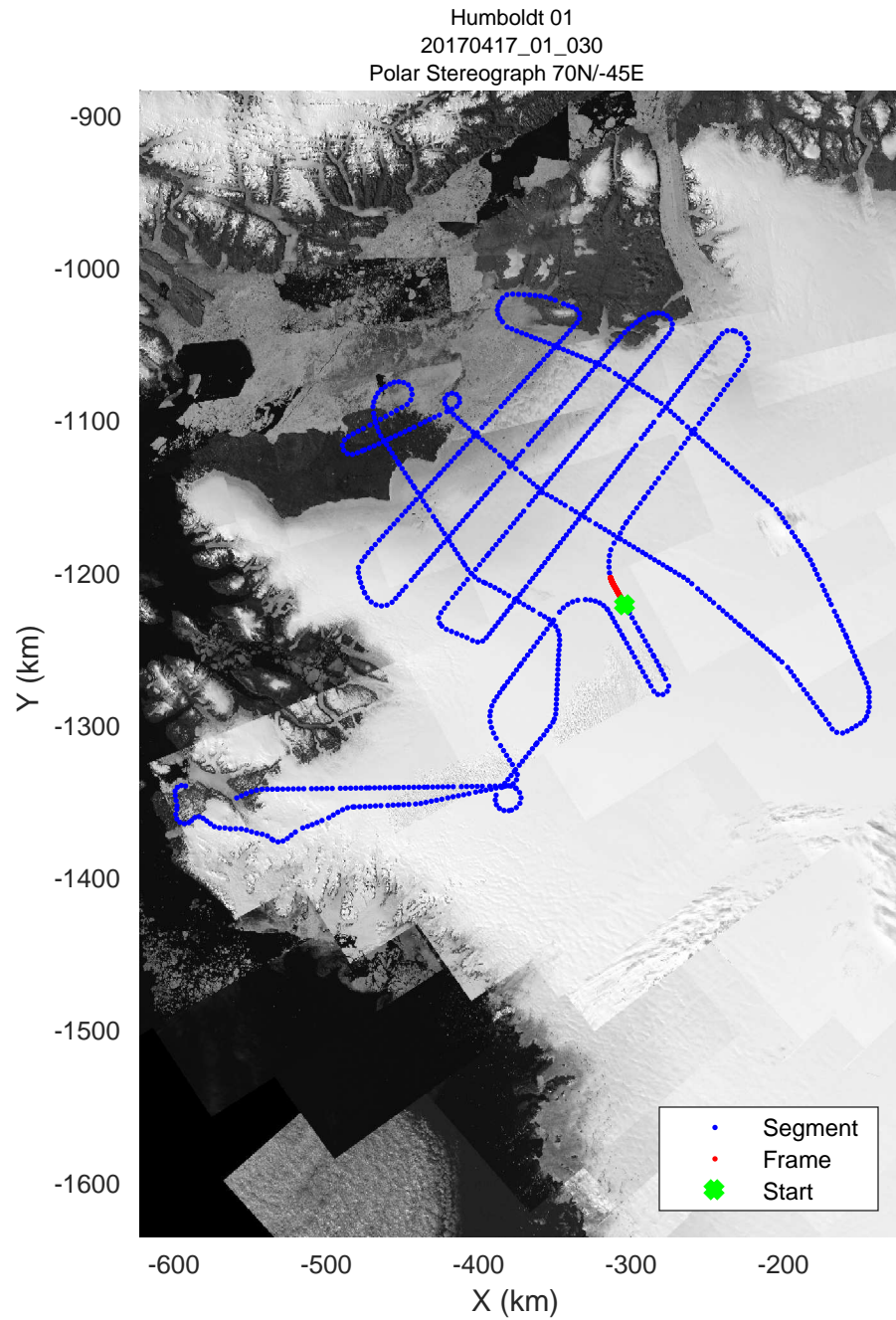
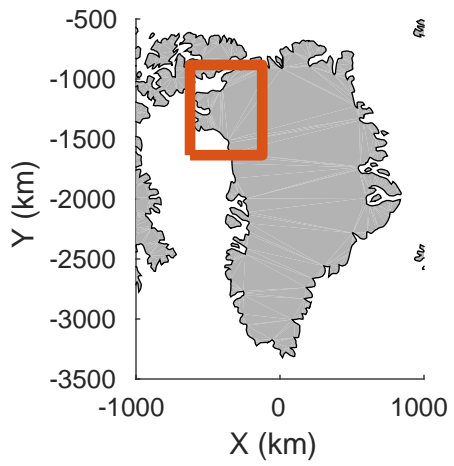


accum 2017_Greenland_P3: "Humboldt 01" 20170417_01_029: 12:18:51.1 to 12:21:10.2 GPS




accum 2017_Greenland_P3: "Humboldt 01" 20170417_01_029: 12:18:51.1 to 12:21:10.2 GPS




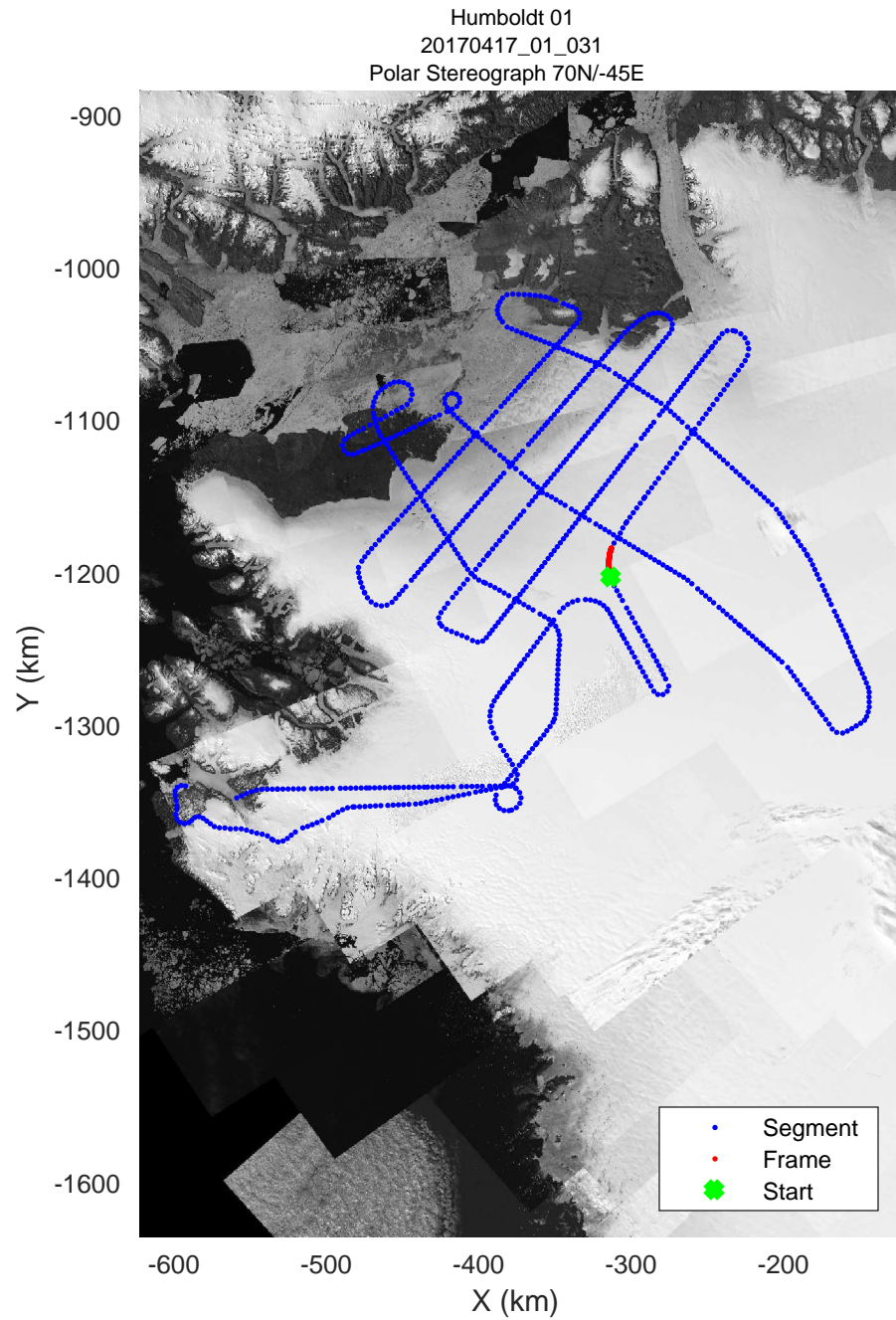
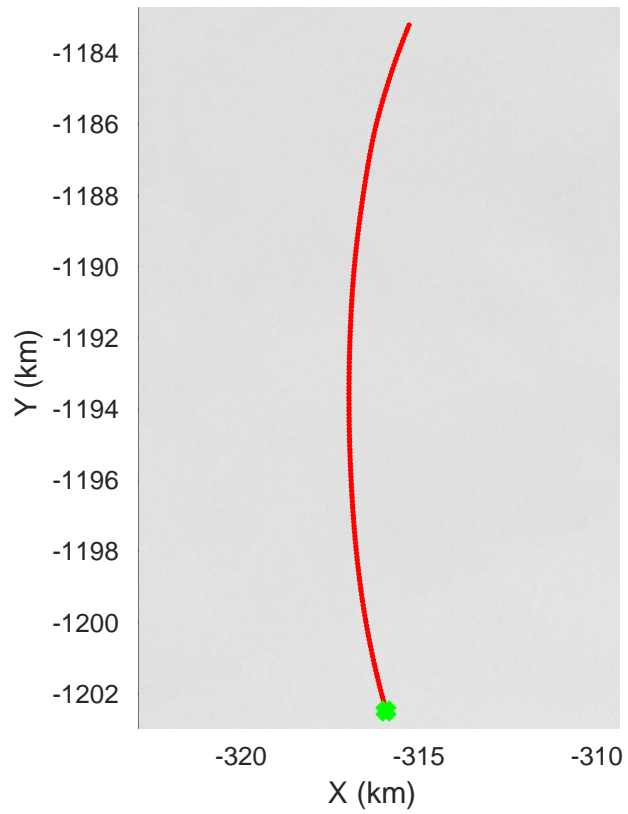
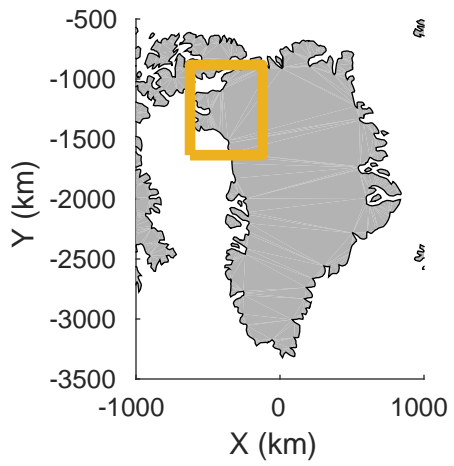


accum 2017_Greenland_P3: "Humboldt 01" 20170417_01_030: 12:21:10.5 to 12:23:29.8 GPS




accum 2017_Greenland_P3: "Humboldt 01" 20170417_01_030: 12:21:10.5 to 12:23:29.8 GPS




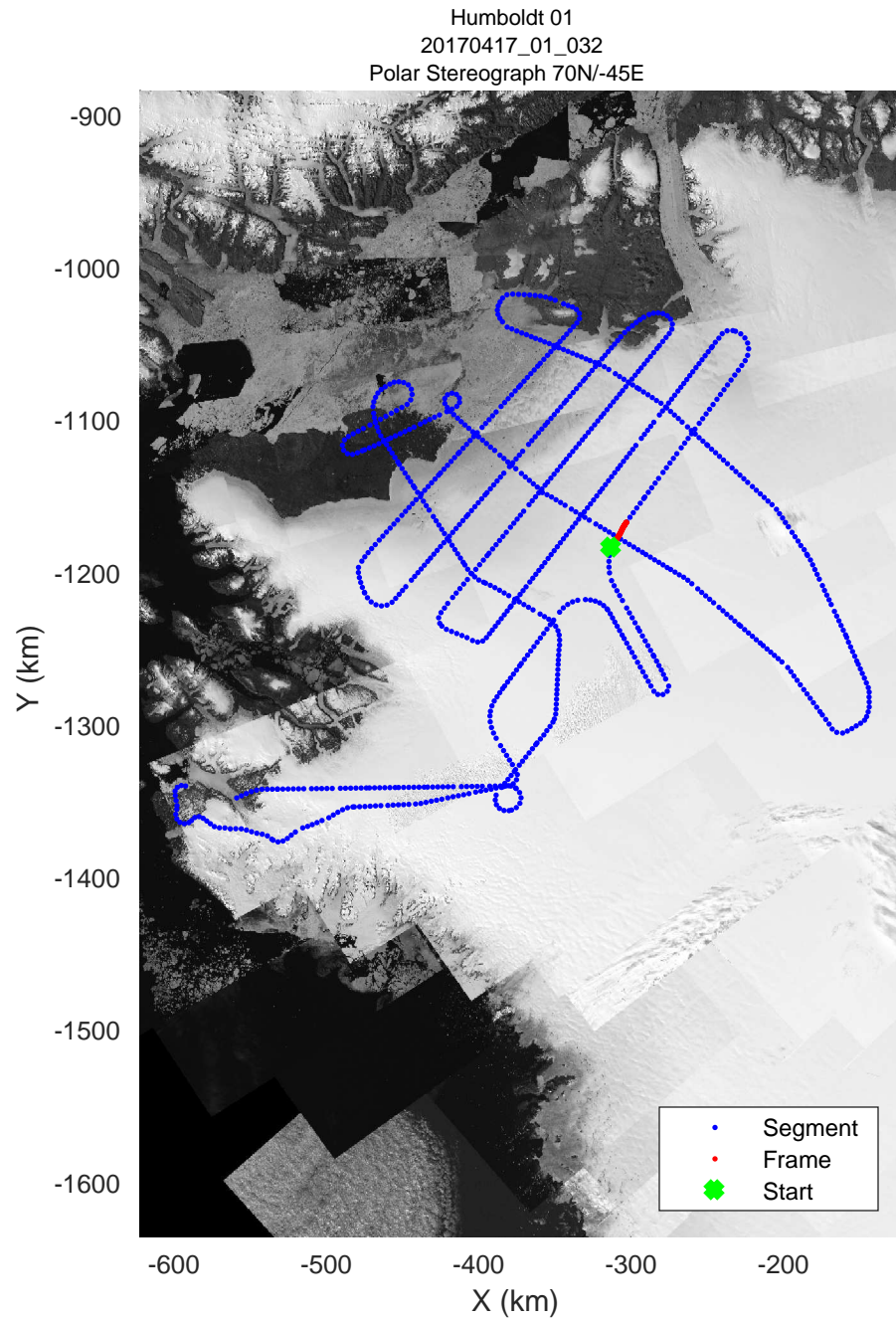
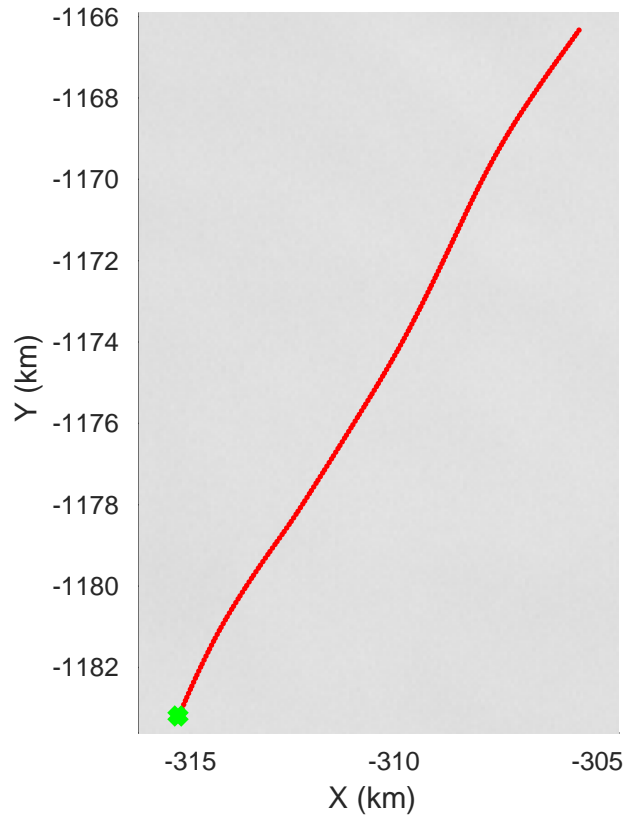
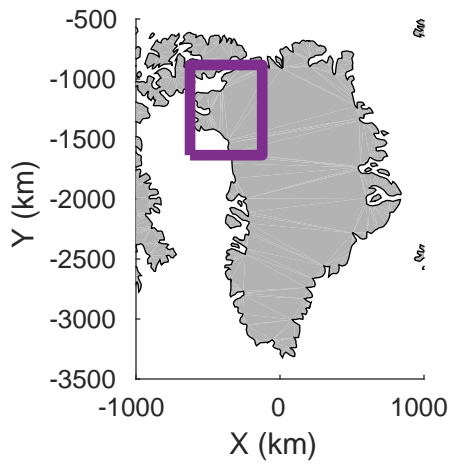


accum 2017_Greenland_P3: "Humboldt 01" 20170417_01_031: 12:23:29.9 to 12:25:45.4 GPS




accum 2017_Greenland_P3: "Humboldt 01" 20170417_01_031: 12:23:29.9 to 12:25:45.4 GPS




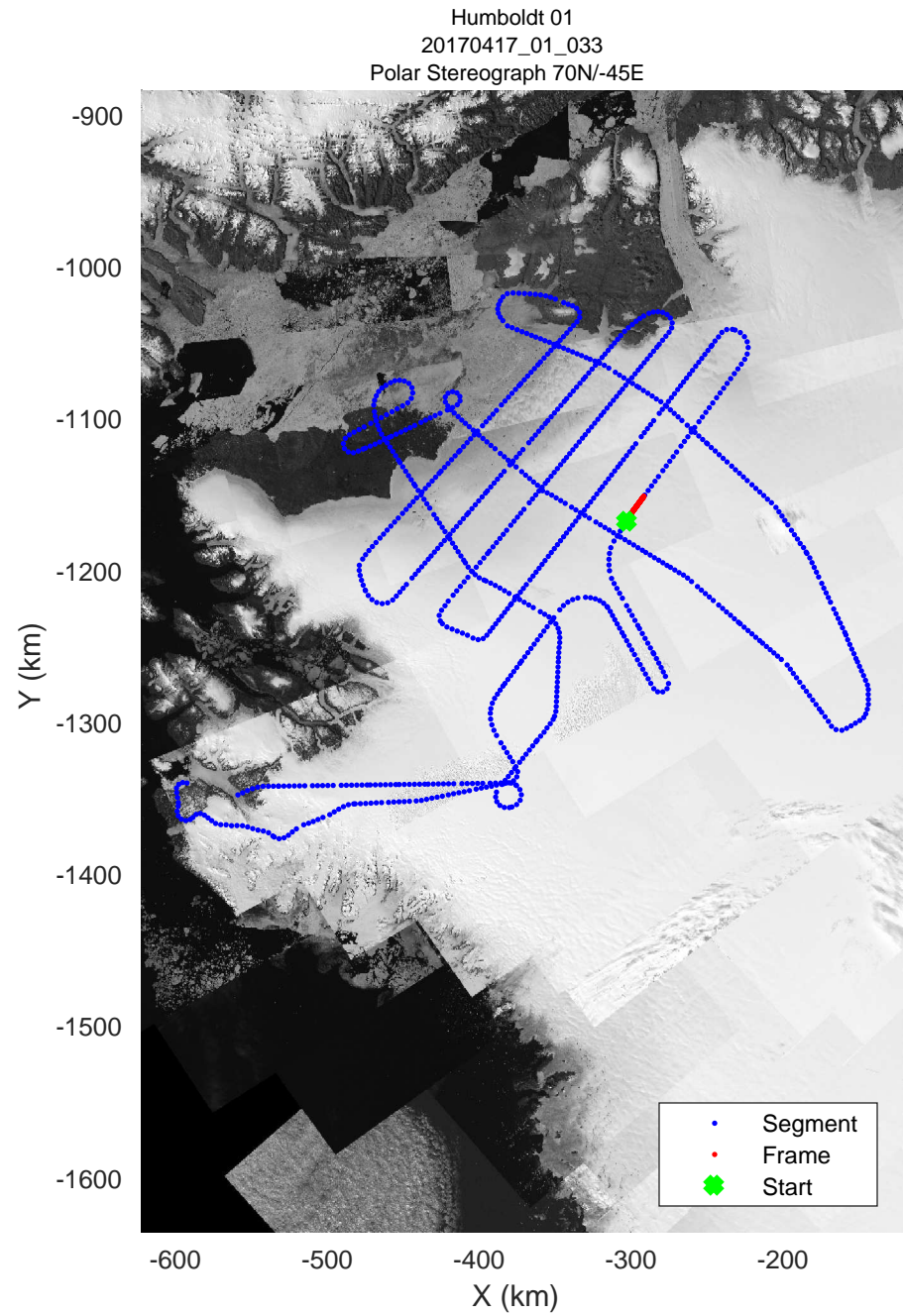
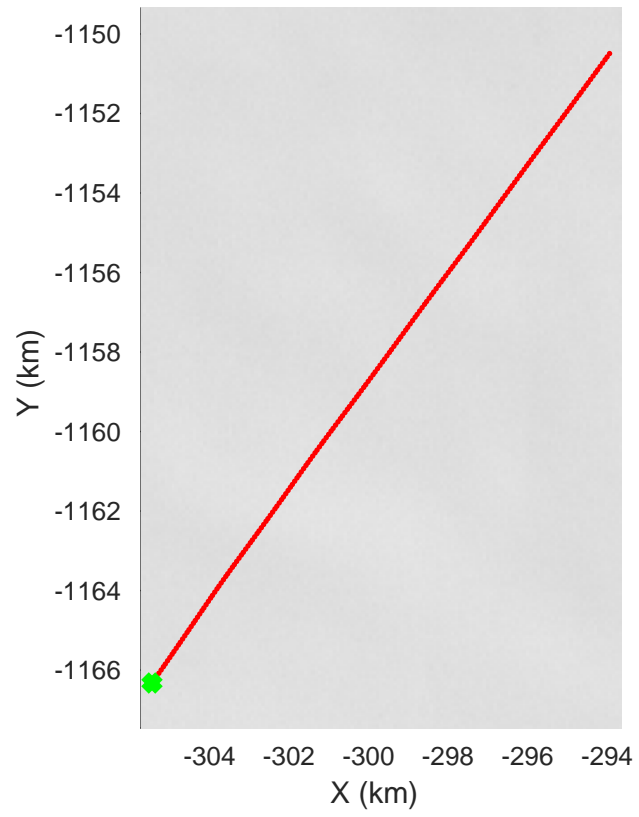
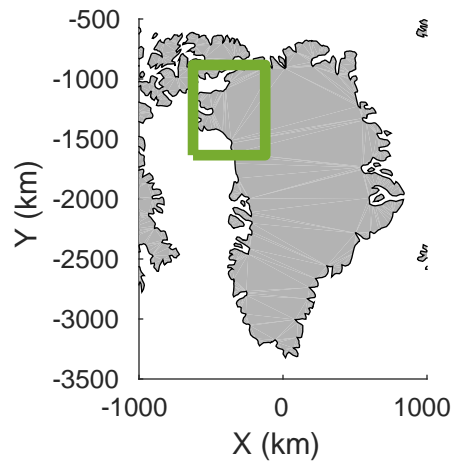


accum 2017_Greenland_P3: "Humboldt 01" 20170417_01_032: 12:25:45.5 to 12:28:01.1 GPS




accum 2017_Greenland_P3: "Humboldt 01" 20170417_01_032: 12:25:45.5 to 12:28:01.1 GPS




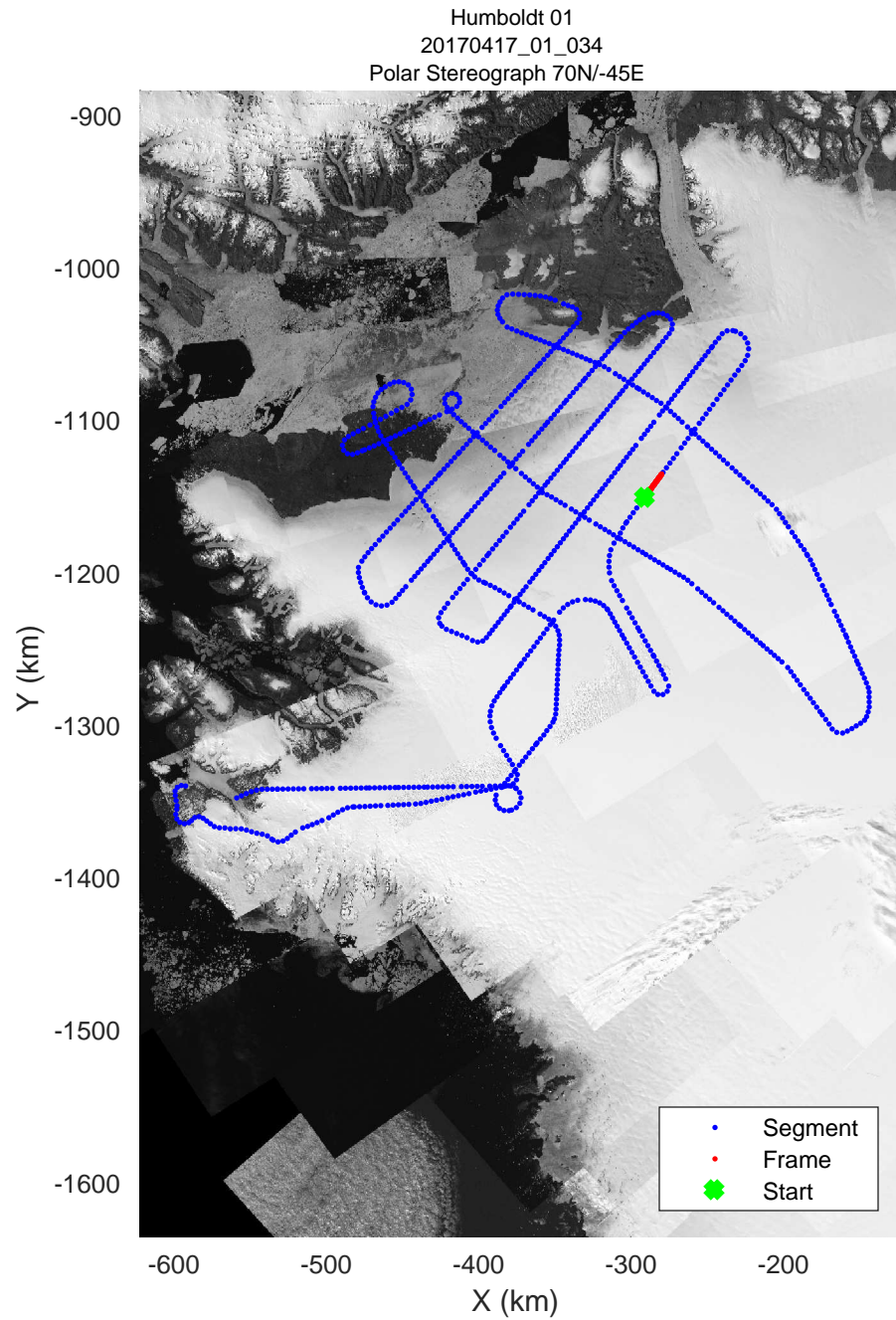
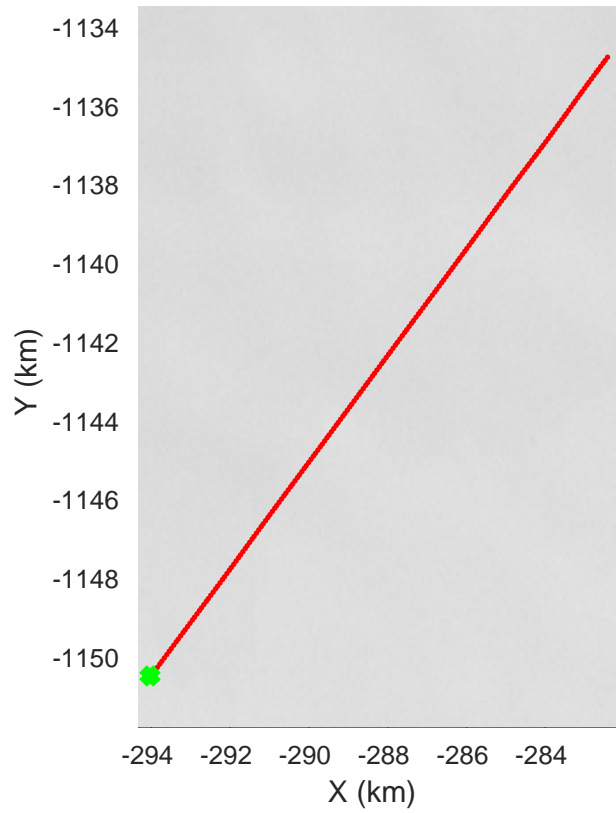
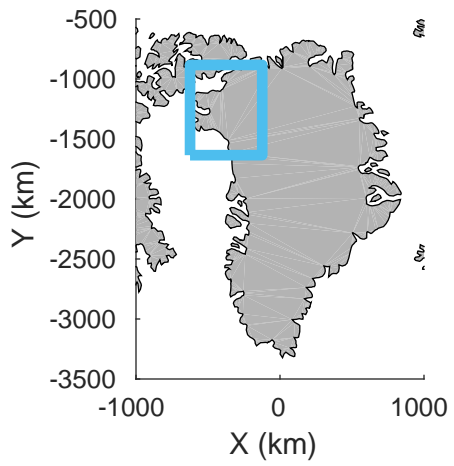


accum 2017_Greenland_P3: "Humboldt 01" 20170417_01_033: 12:28:01.3 to 12:30:18.0 GPS




accum 2017_Greenland_P3: "Humboldt 01" 20170417_01_033: 12:28:01.3 to 12:30:18.0 GPS




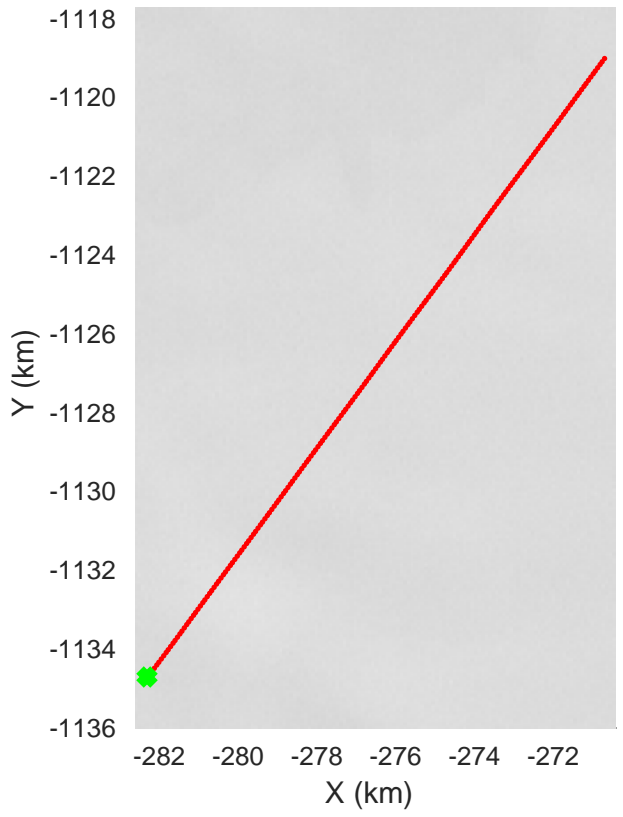
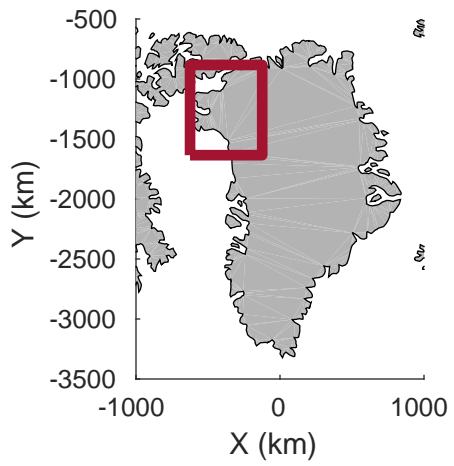


accum 2017_Greenland_P3: "Humboldt 01" 20170417_01_034: 12:30:18.1 to 12:32:34.2 GPS

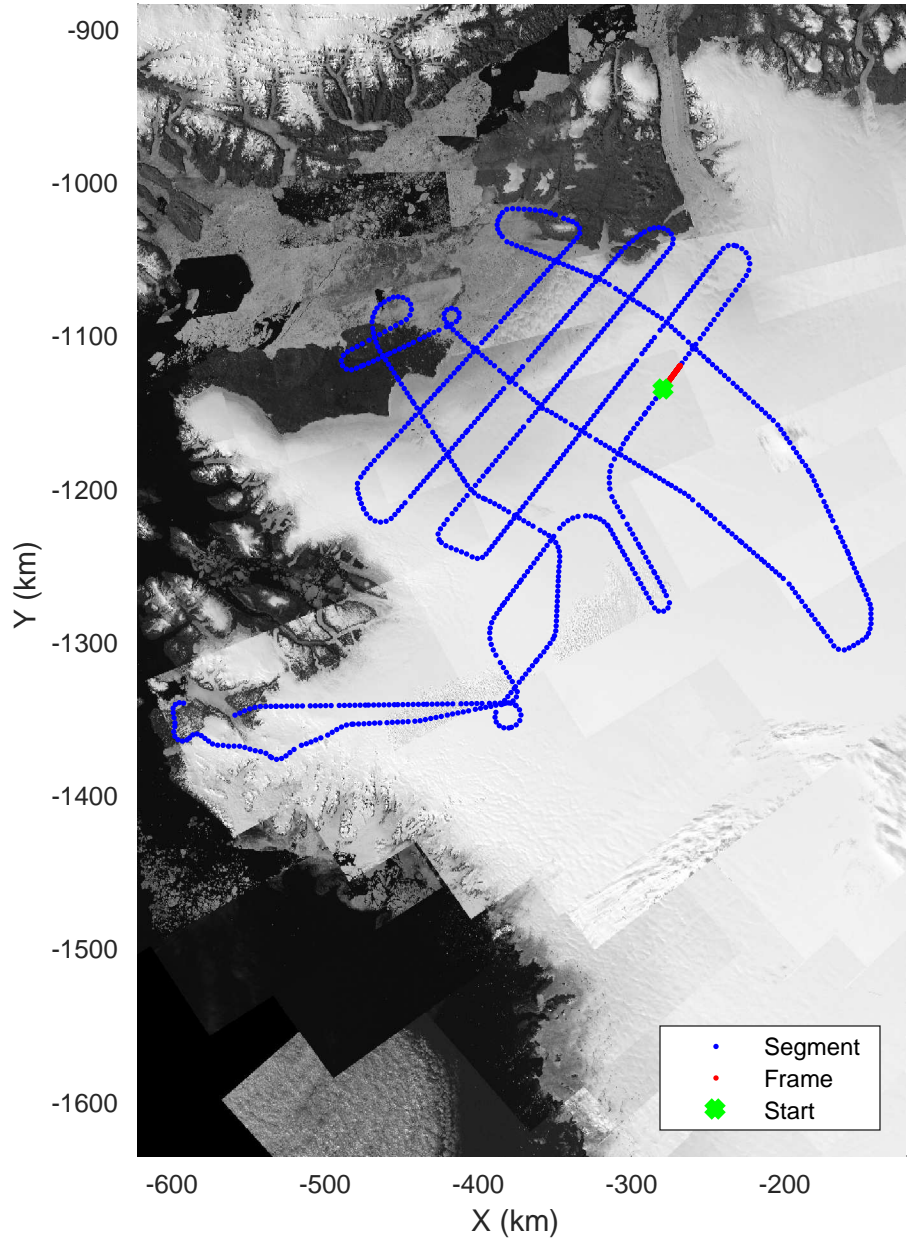


accum 2017_Greenland_P3: "Humboldt 01" 20170417_01_034: 12:30:18.1 to 12:32:34.2 GPS







Humboldt 01
20170417_01_035
Polar Stereograph 70N/-45E

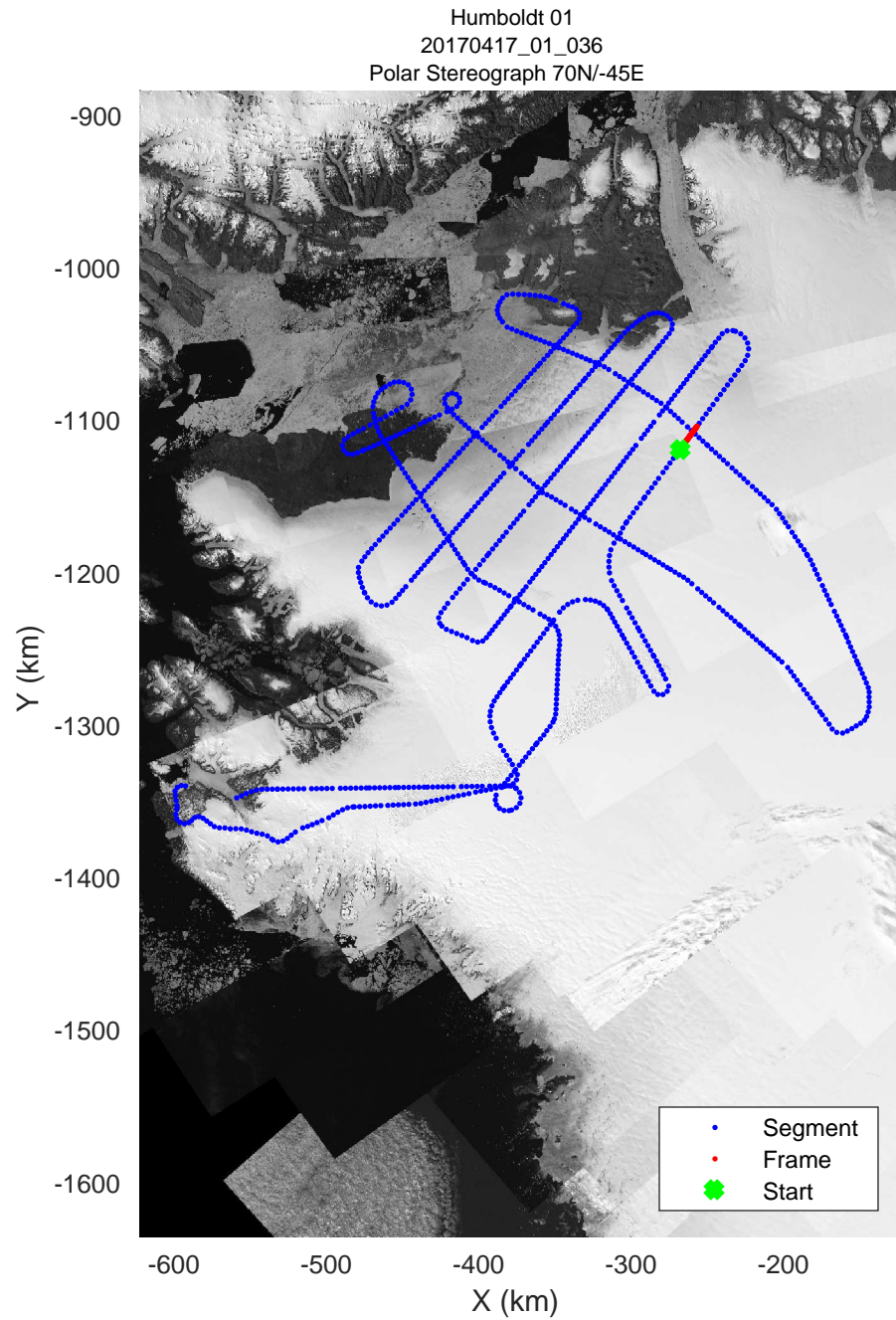
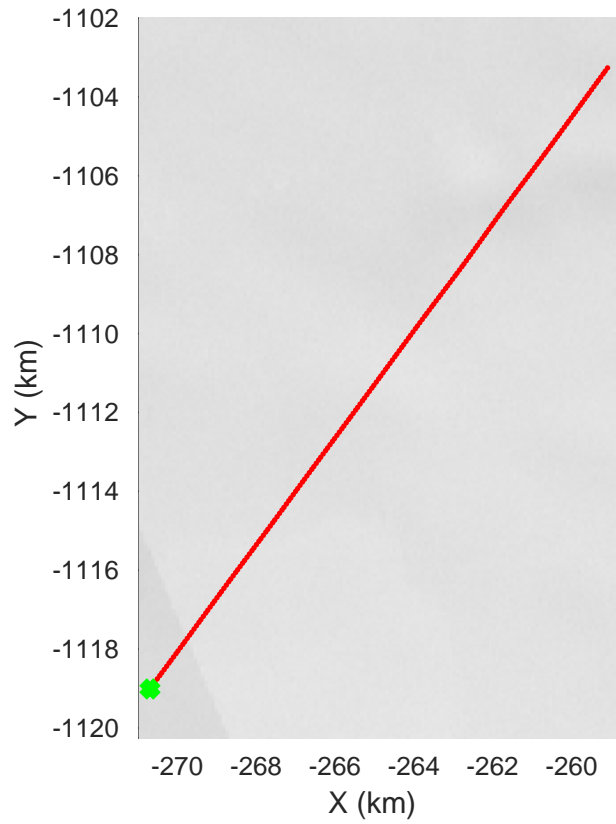
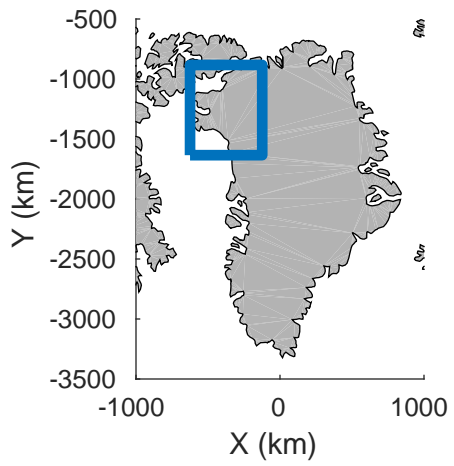


accum 2017_Greenland_P3: "Humboldt 01" 20170417_01_035: 12:32:34.4 to 12:34:50.2 GPS




accum 2017_Greenland_P3: "Humboldt 01" 20170417_01_035: 12:32:34.4 to 12:34:50.2 GPS




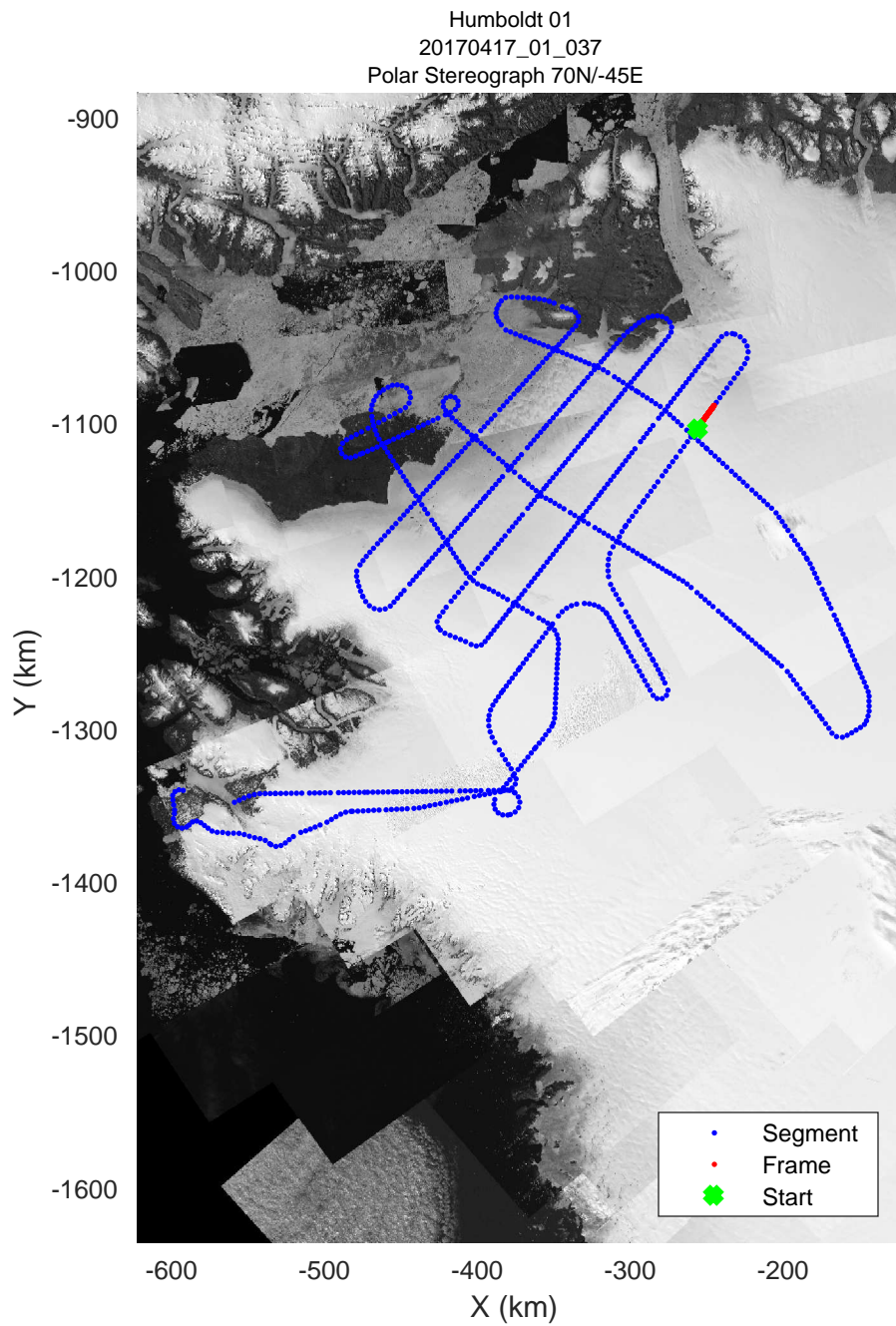
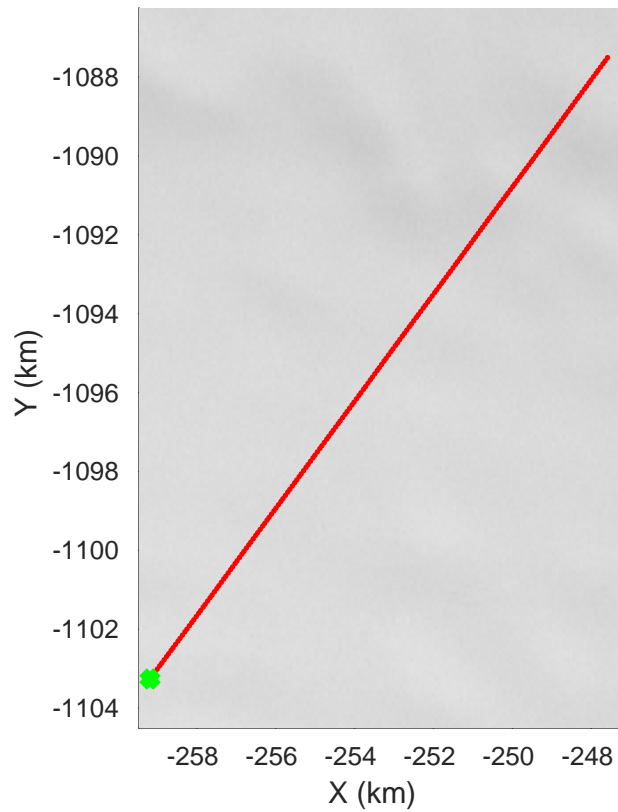
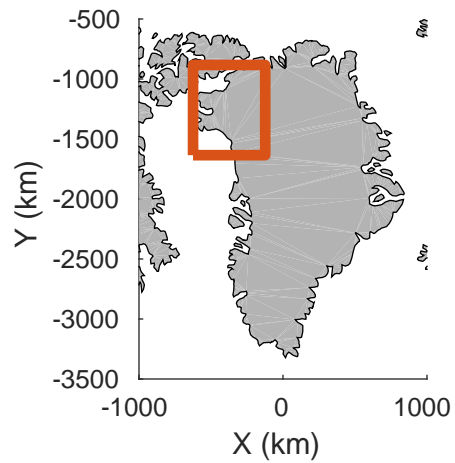


accum 2017_Greenland_P3: "Humboldt 01" 20170417_01_036: 12:34:50.4 to 12:37:06.4 GPS




accum 2017_Greenland_P3: "Humboldt 01" 20170417_01_036: 12:34:50.4 to 12:37:06.4 GPS




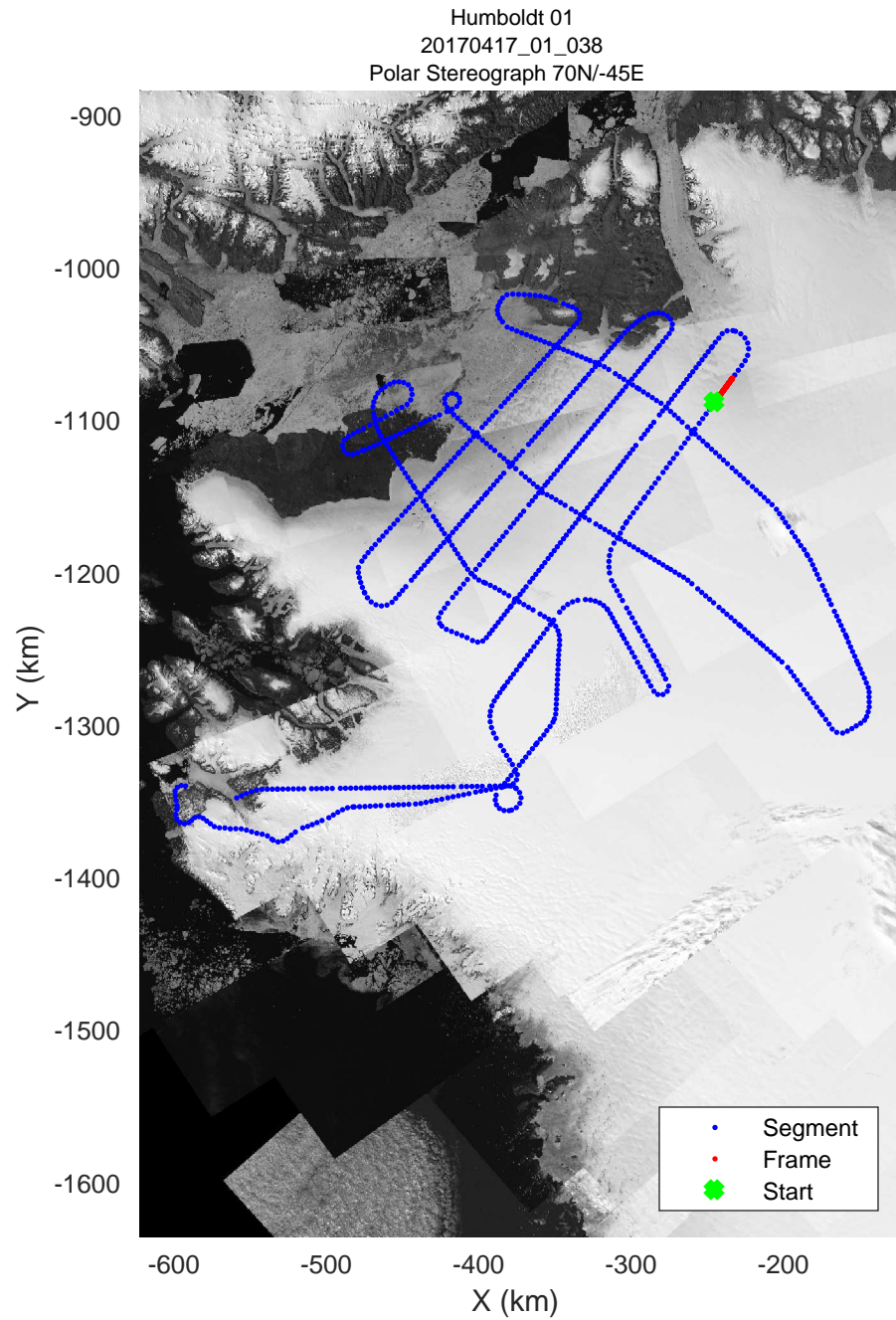
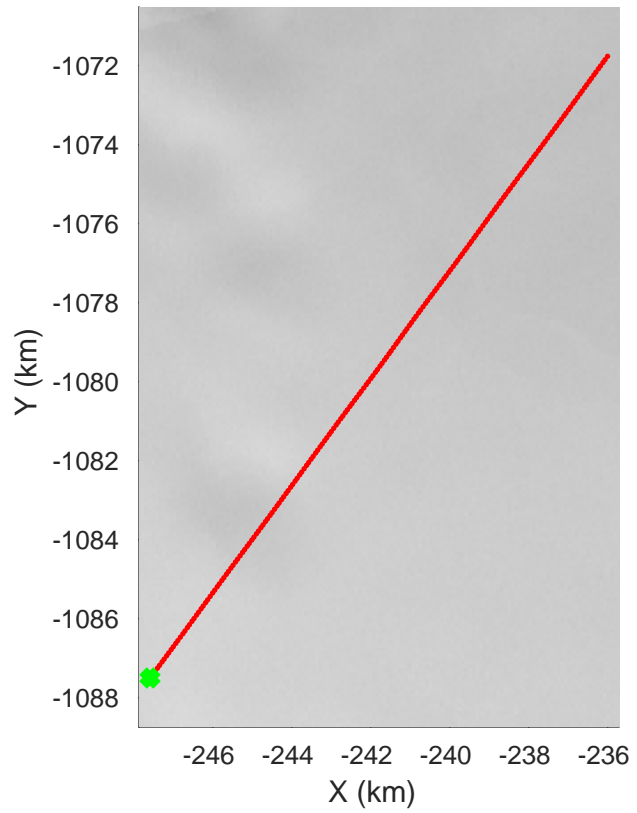
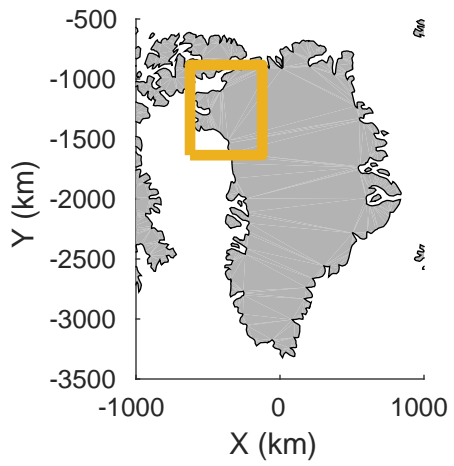


accum 2017_Greenland_P3: "Humboldt 01" 20170417_01_037: 12:37:06.6 to 12:39:21.3 GPS




accum 2017_Greenland_P3: "Humboldt 01" 20170417_01_037: 12:37:06.6 to 12:39:21.3 GPS

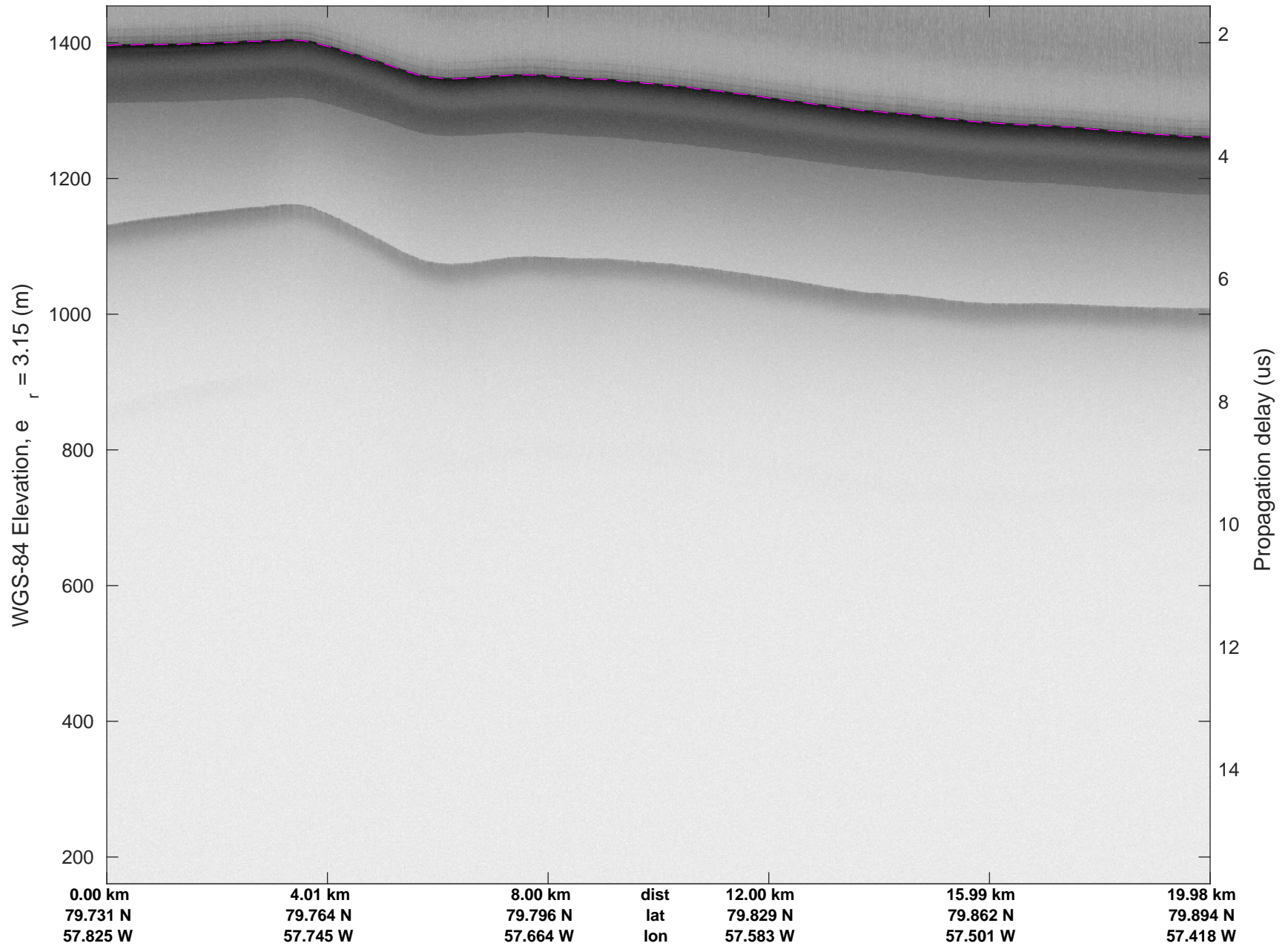


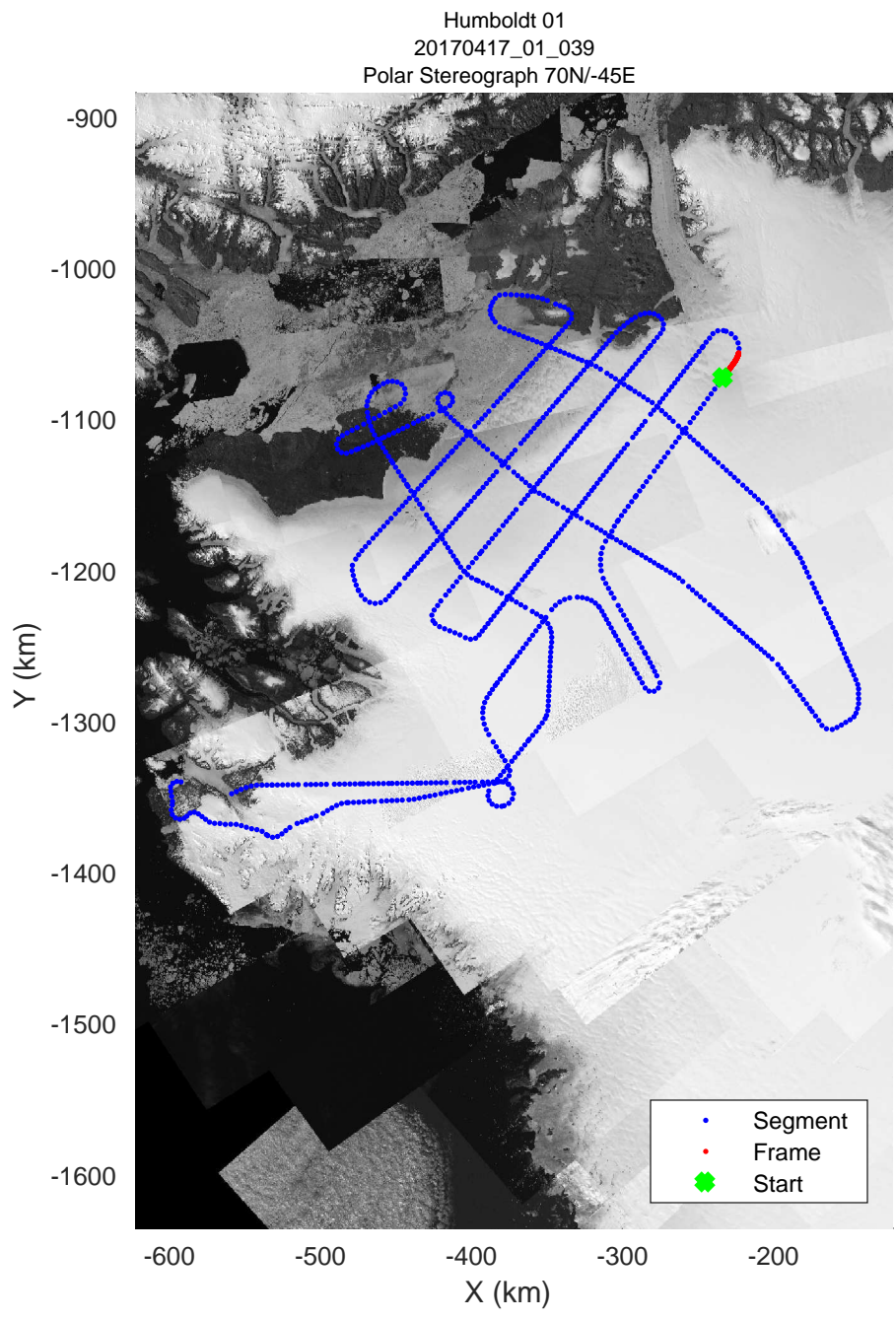
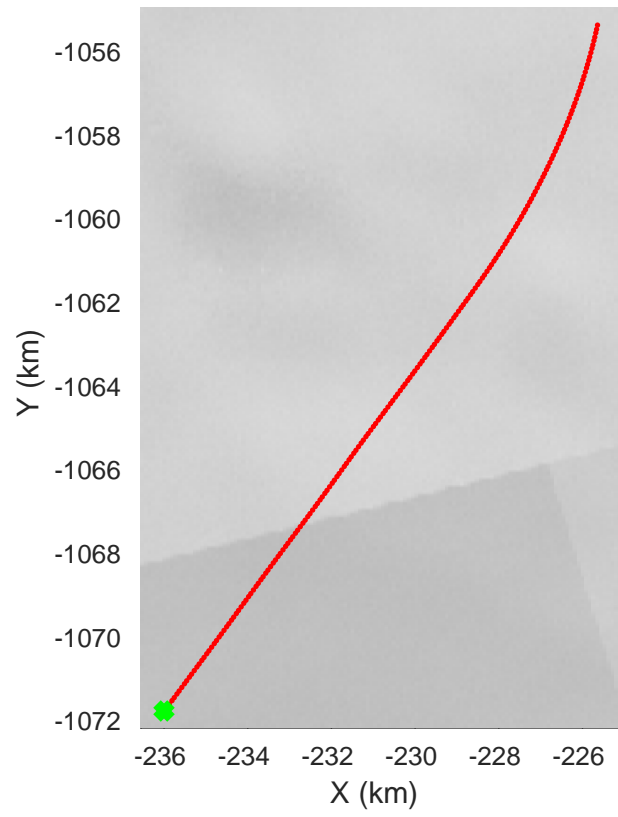
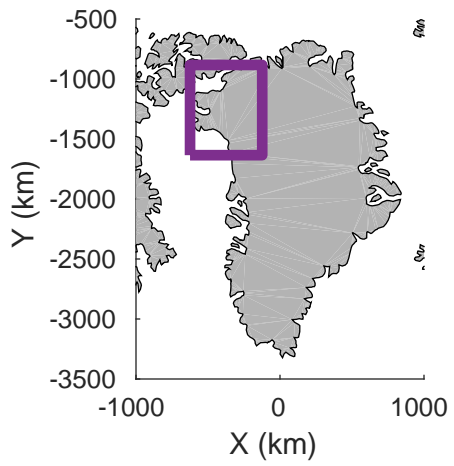


accum 2017_Greenland_P3: "Humboldt 01" 20170417_01_038: 12:39:21.5 to 12:41:33.7 GPS




accum 2017_Greenland_P3: "Humboldt 01" 20170417_01_038: 12:39:21.5 to 12:41:33.7 GPS

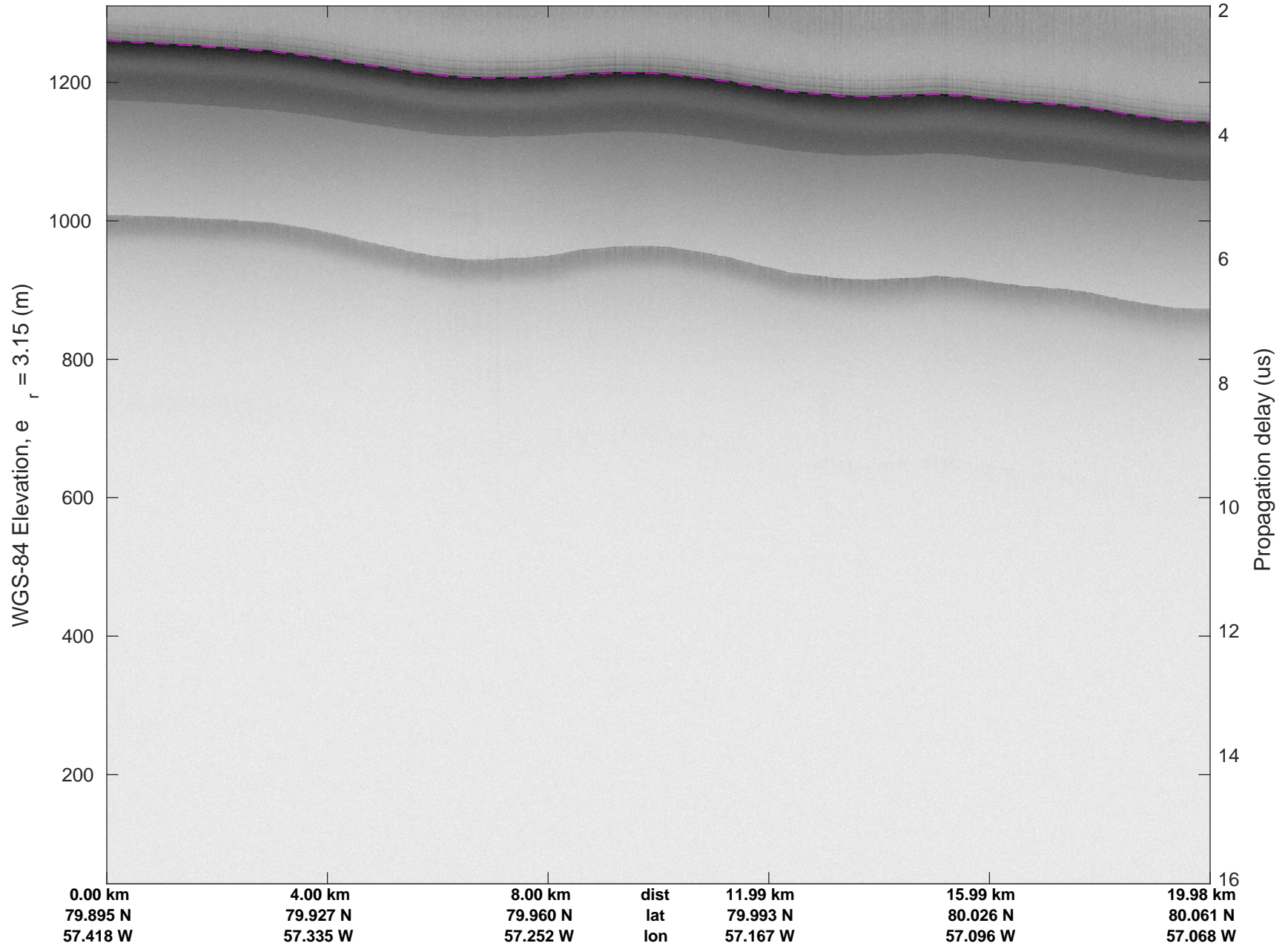


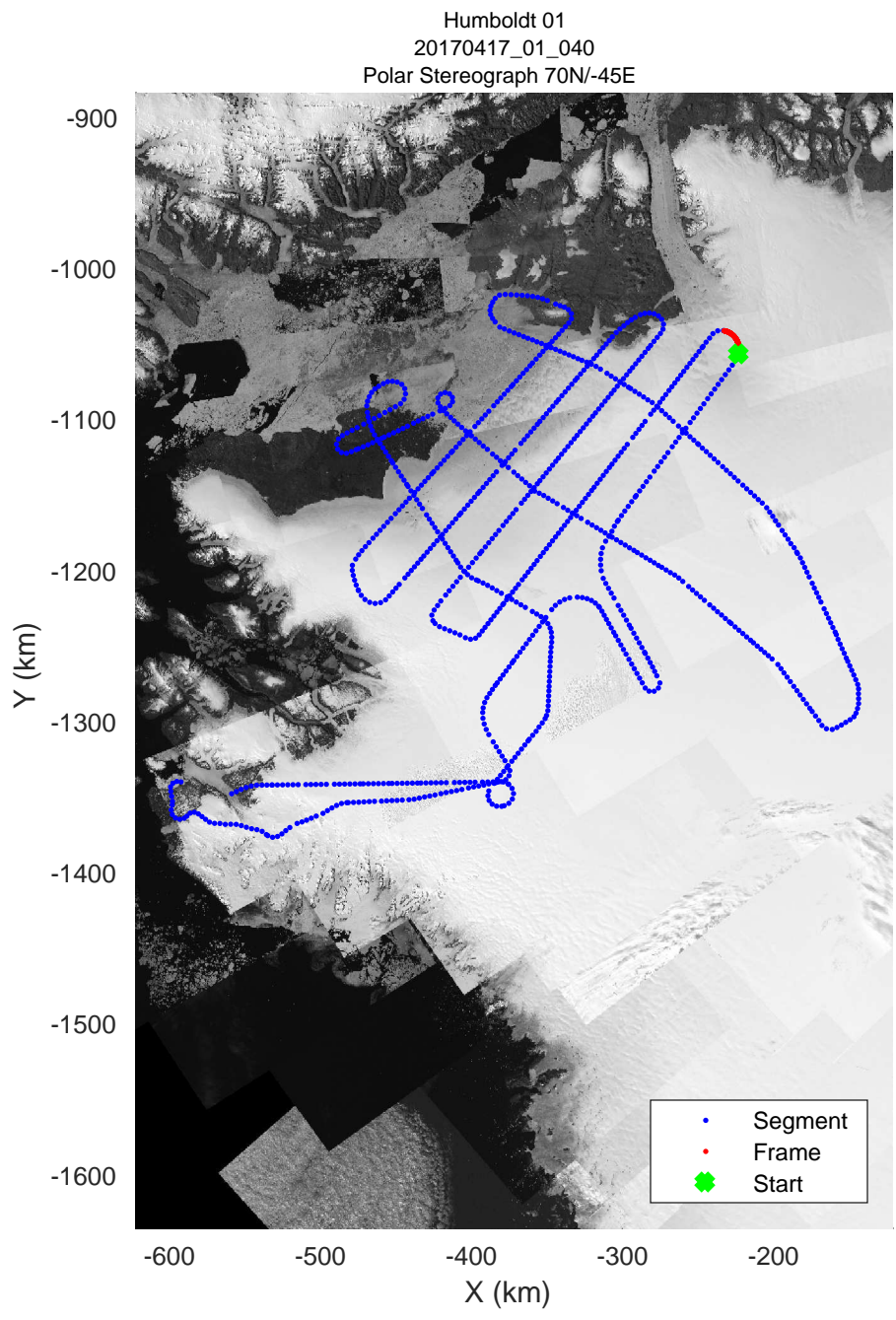
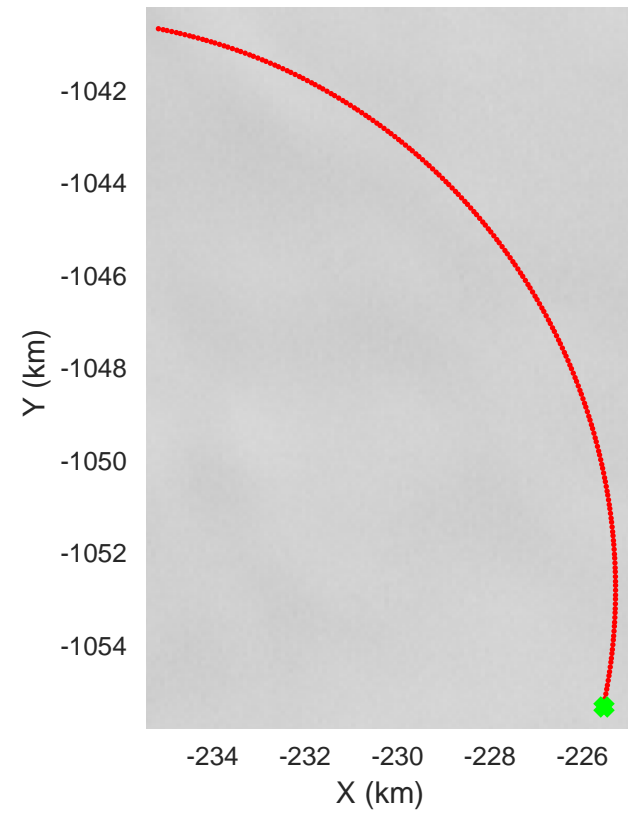
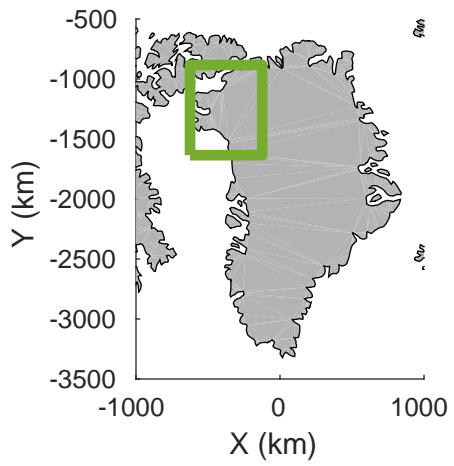


accum 2017_Greenland_P3: "Humboldt 01" 20170417_01_039: 12:41:33.9 to 12:43:47.2 GPS




accum 2017_Greenland_P3: "Humboldt 01" 20170417_01_039: 12:41:33.9 to 12:43:47.2 GPS




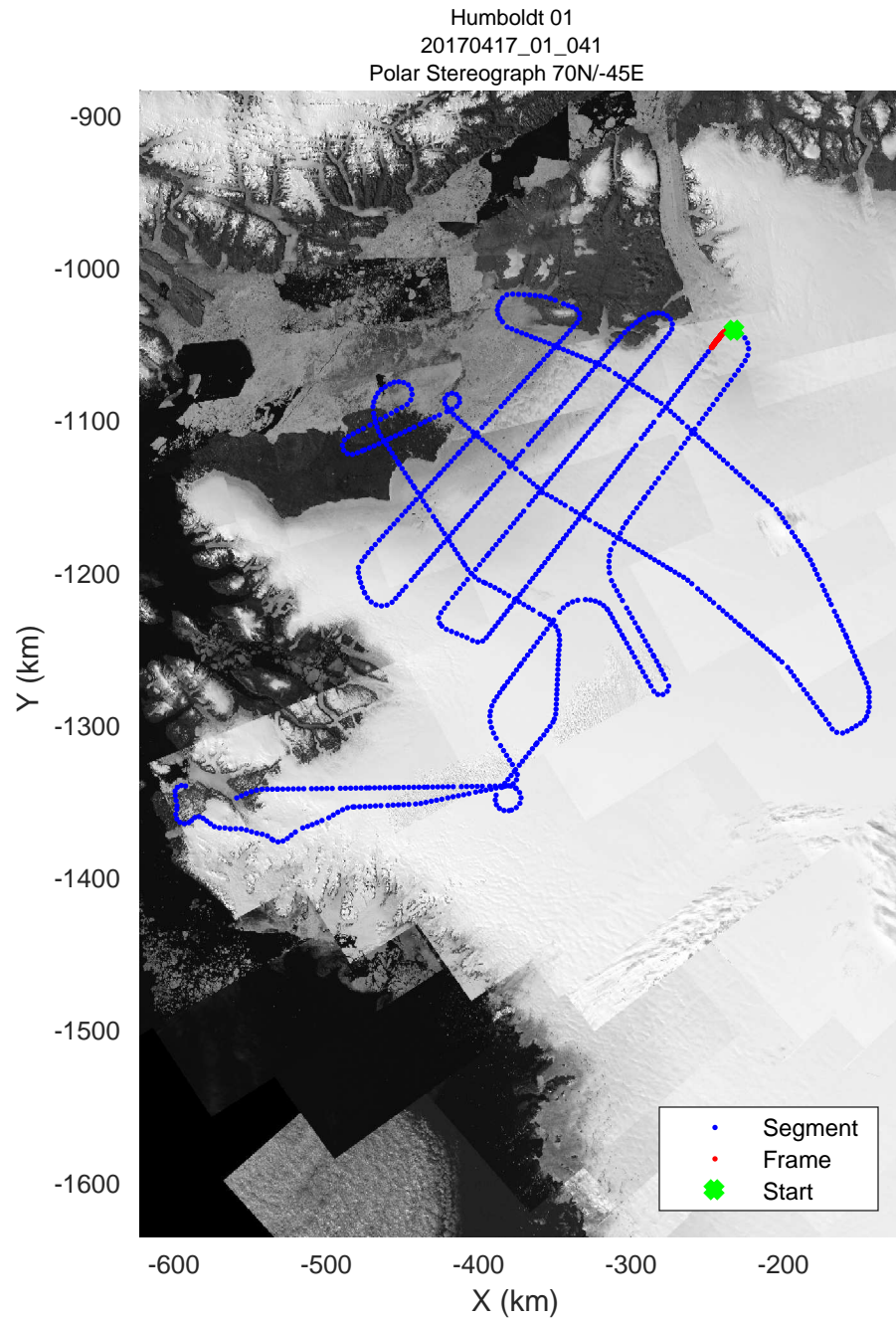
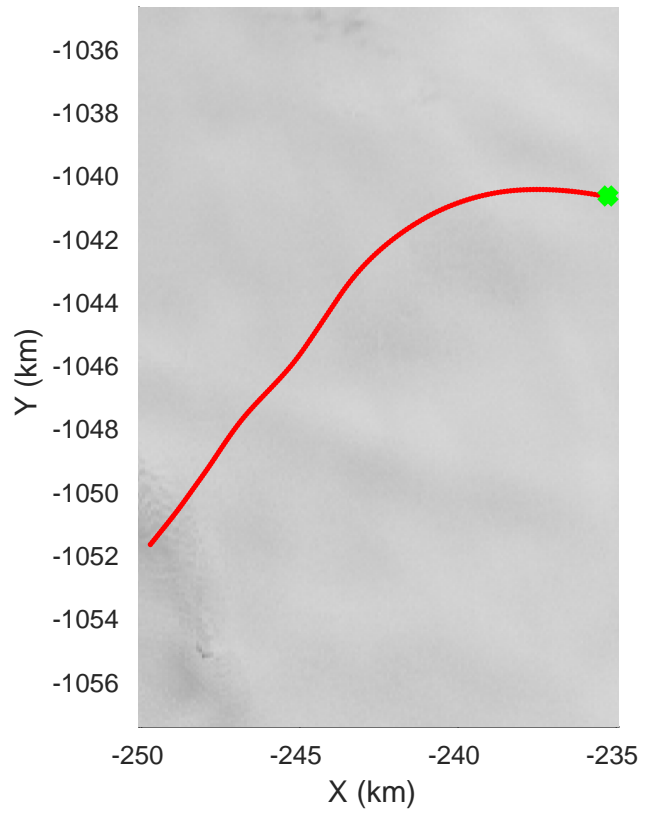
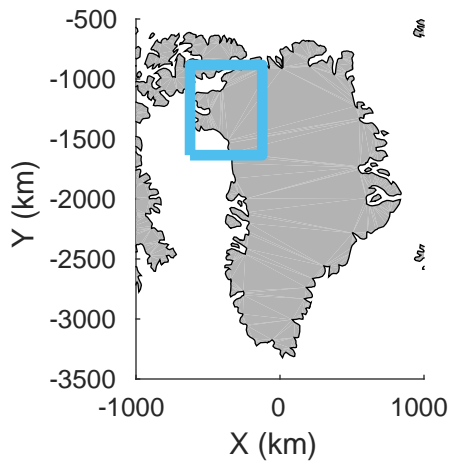


accum 2017_Greenland_P3: "Humboldt 01" 20170417_01_040: 12:43:47.4 to 12:46:02.4 GPS




accum 2017_Greenland_P3: "Humboldt 01" 20170417_01_040: 12:43:47.4 to 12:46:02.4 GPS

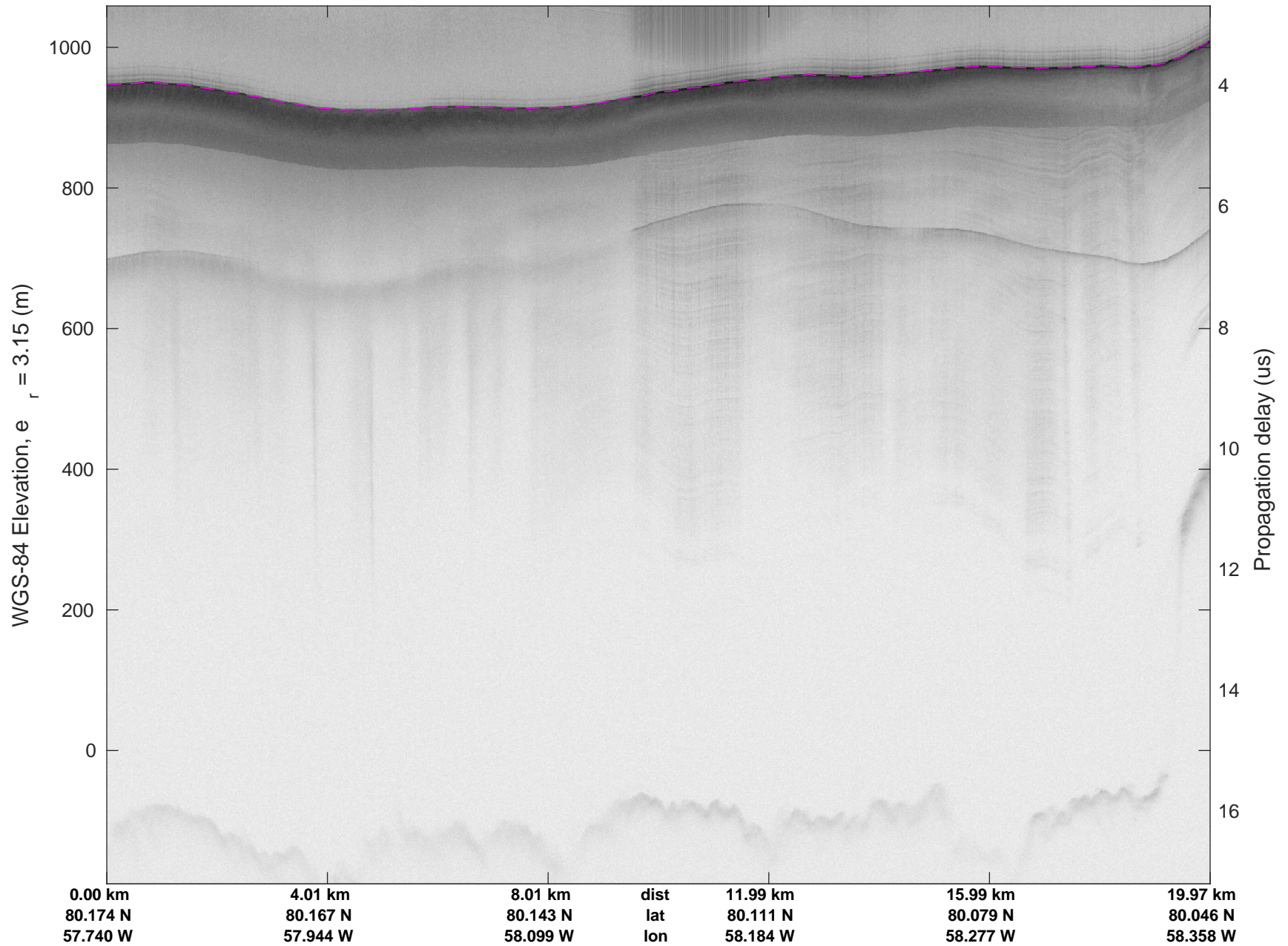


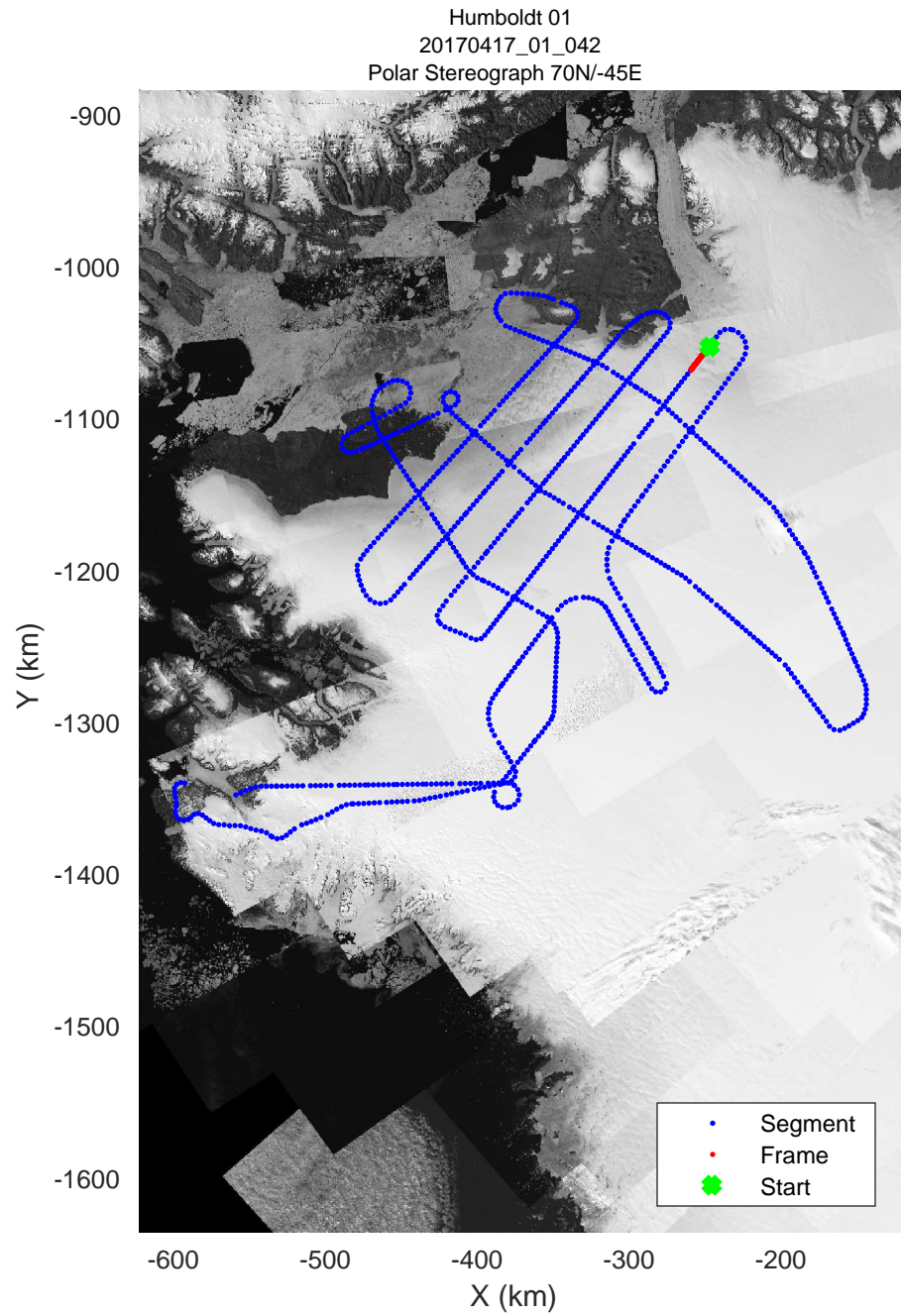
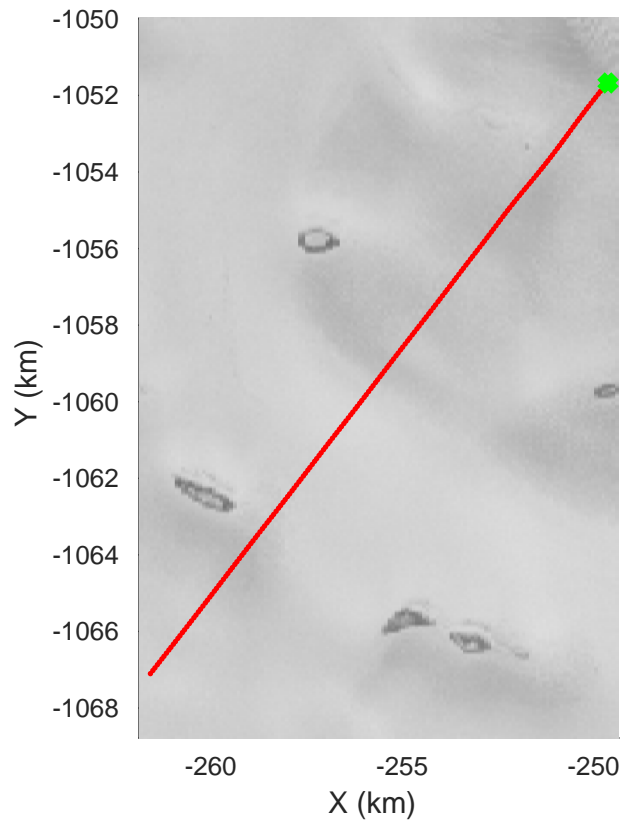
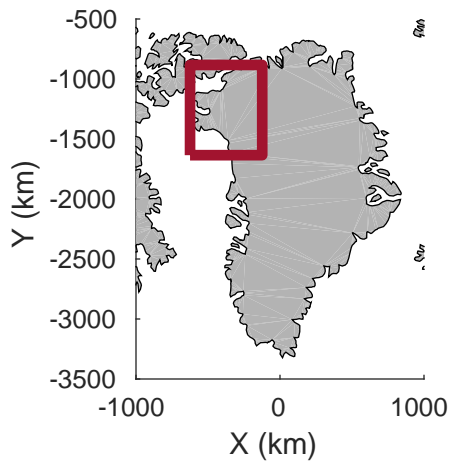


accum 2017_Greenland_P3: "Humboldt 01" 20170417_01_041: 12:46:02.5 to 12:48:24.8 GPS




accum 2017_Greenland_P3: "Humboldt 01" 20170417_01_041: 12:46:02.5 to 12:48:24.8 GPS

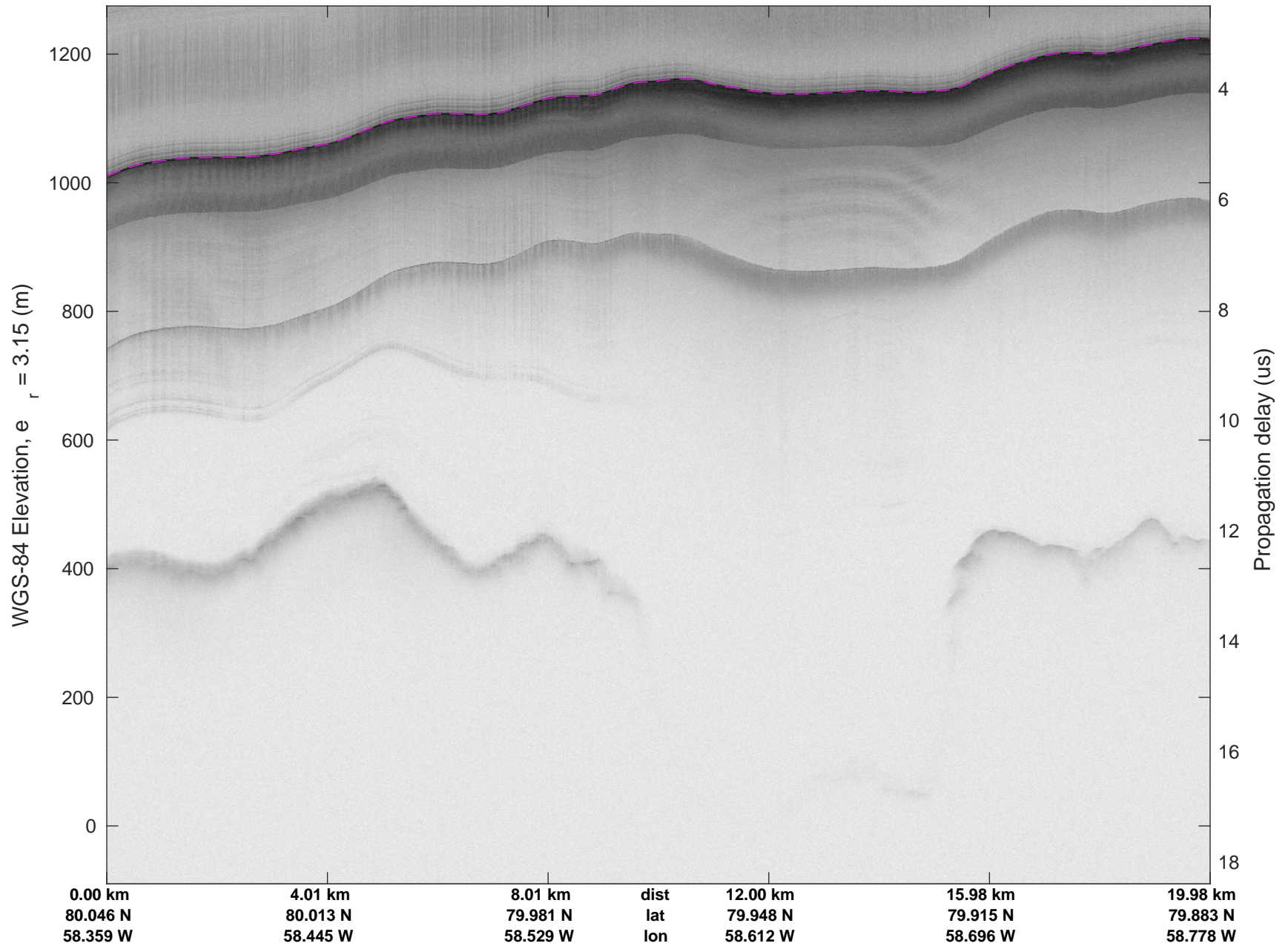


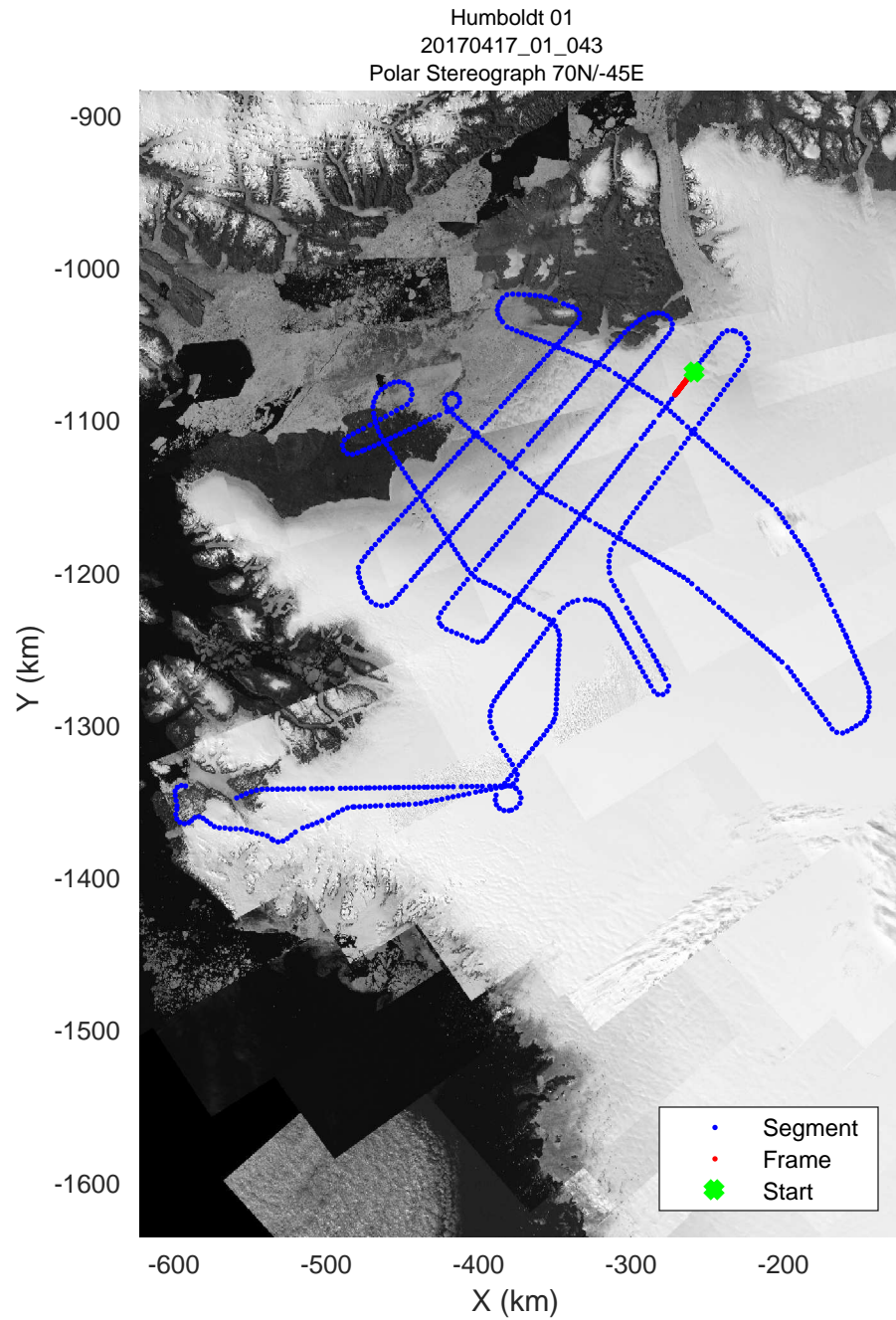
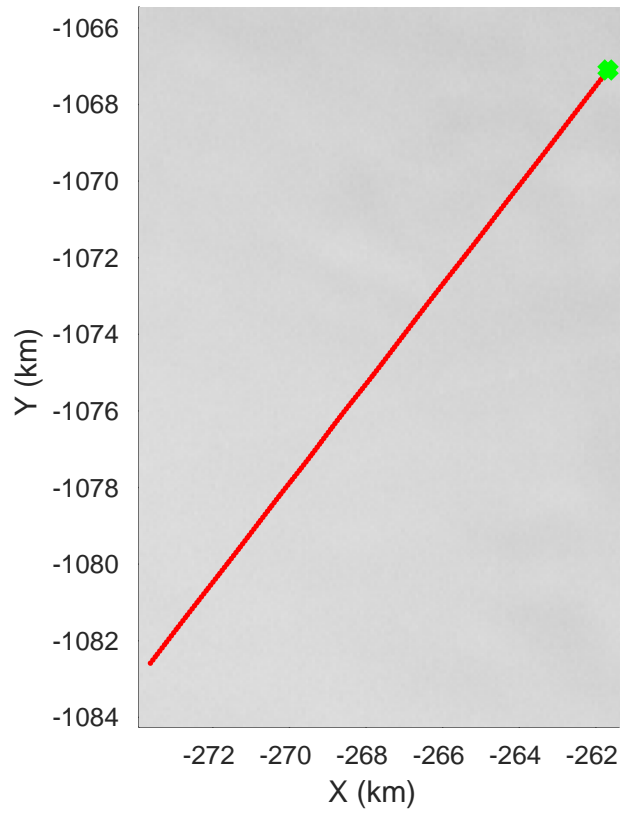
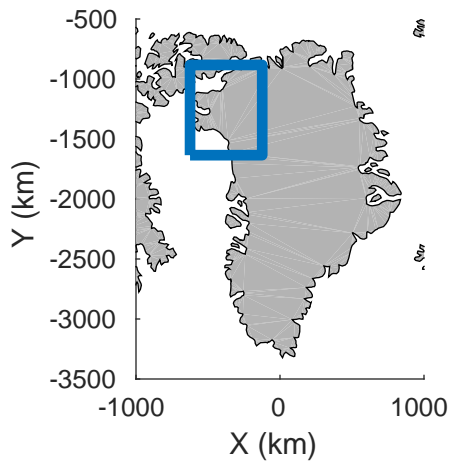


accum 2017_Greenland_P3: "Humboldt 01" 20170417_01_042: 12:48:25.0 to 12:51:01.8 GPS




accum 2017_Greenland_P3: "Humboldt 01" 20170417_01_042: 12:48:25.0 to 12:51:01.8 GPS




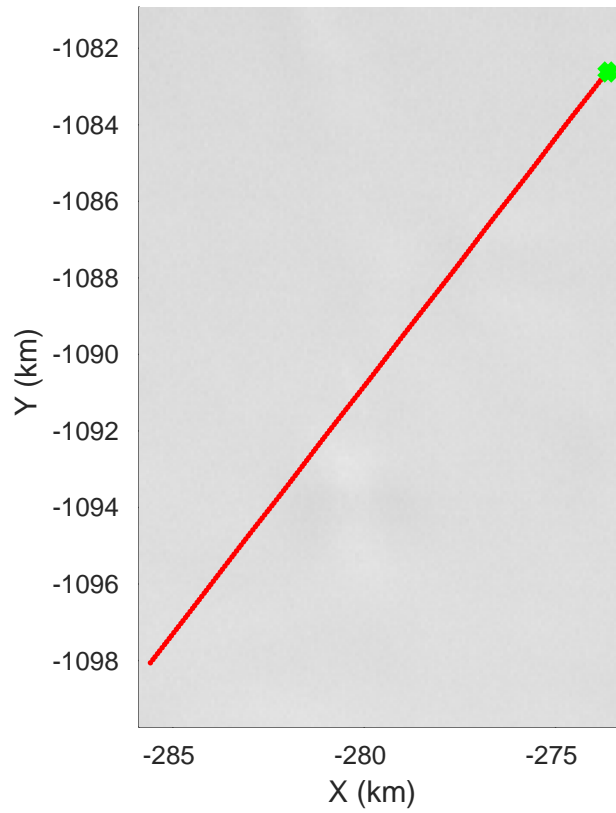
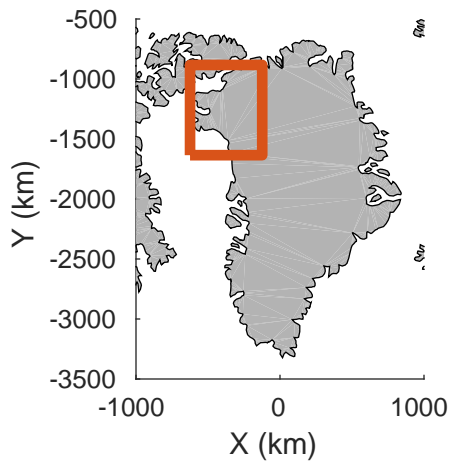


accum 2017_Greenland_P3: "Humboldt 01" 20170417_01_043: 12:51:02.0 to 12:53:43.8 GPS

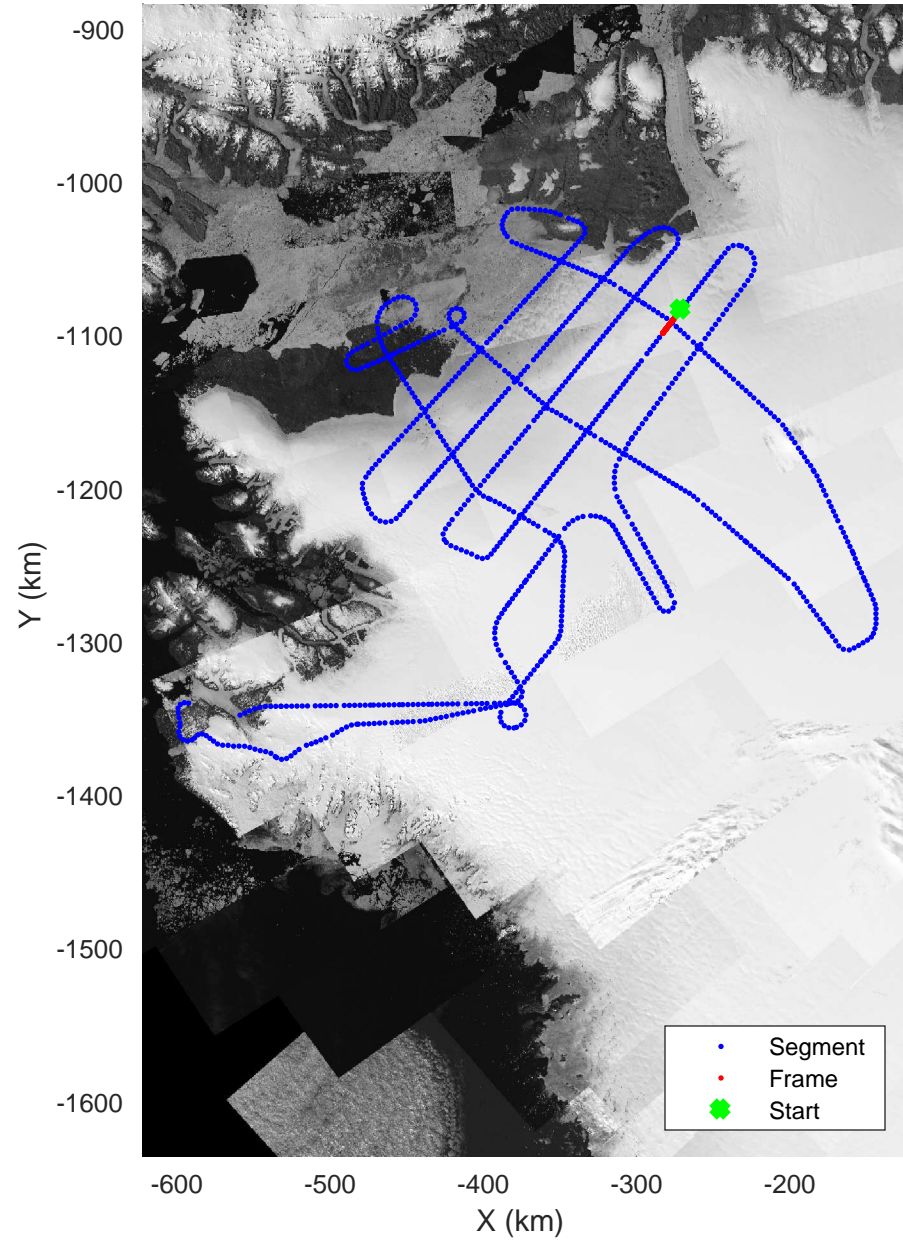


accum 2017_Greenland_P3: "Humboldt 01" 20170417_01_043: 12:51:02.0 to 12:53:43.8 GPS







Humboldt 01
20170417_01_044
Polar Stereograph 70N/-45E

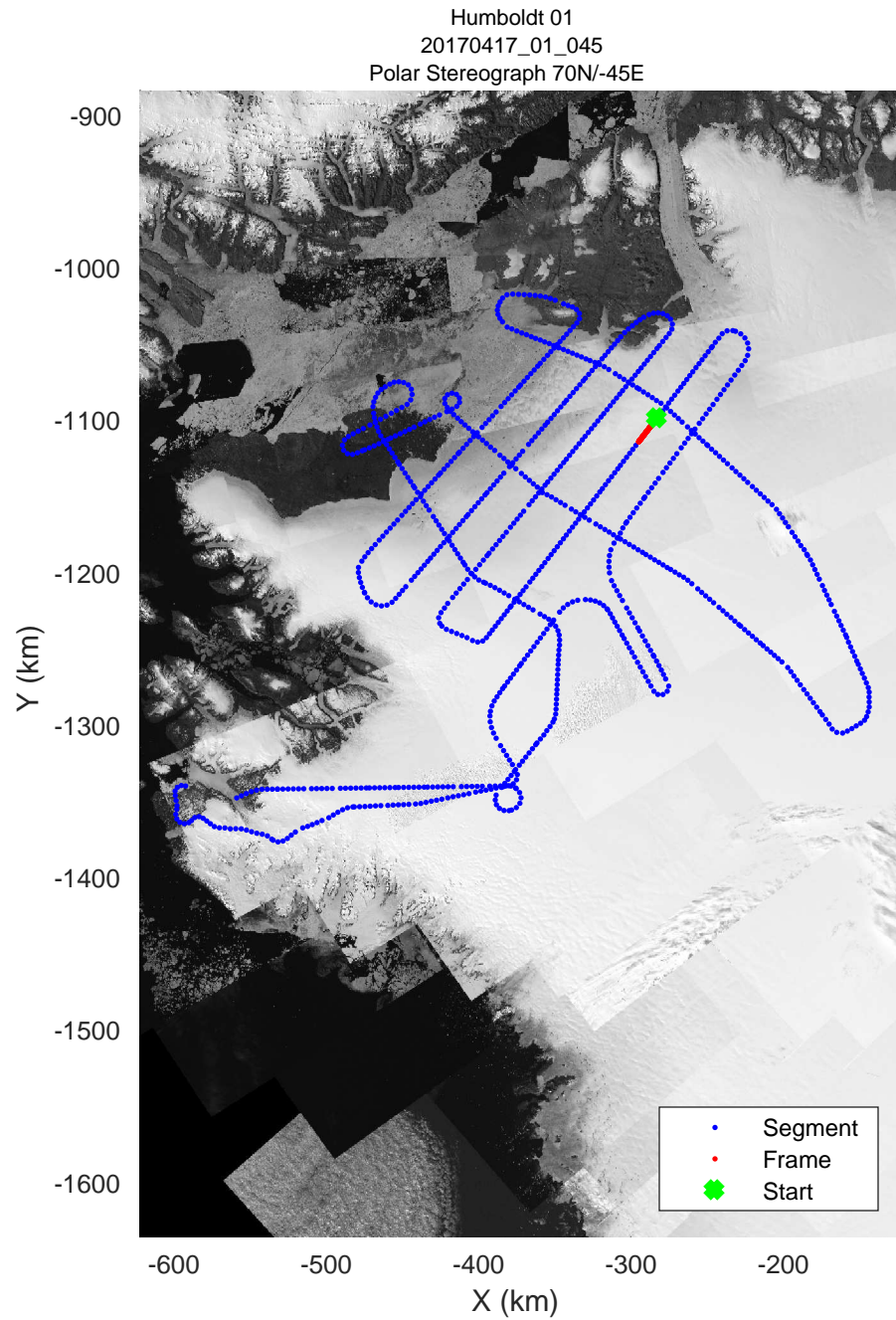
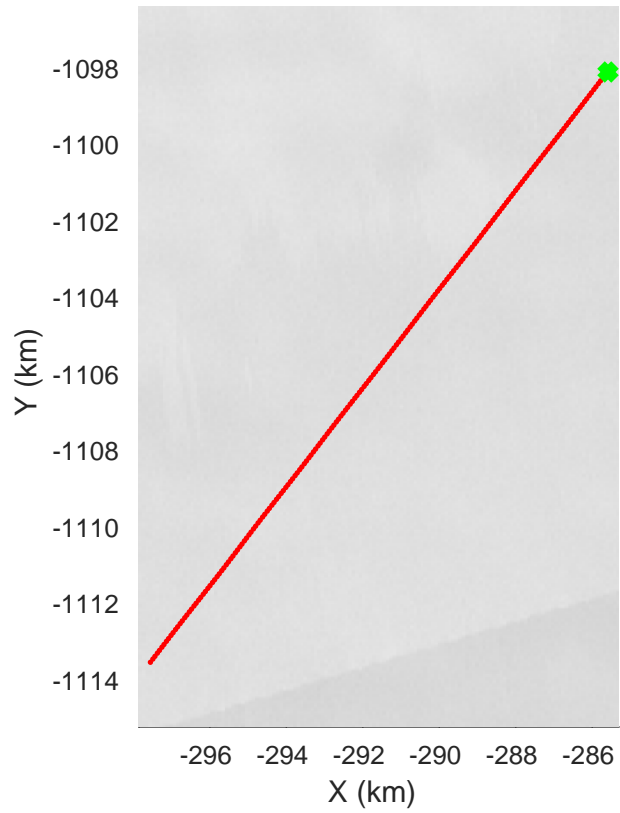
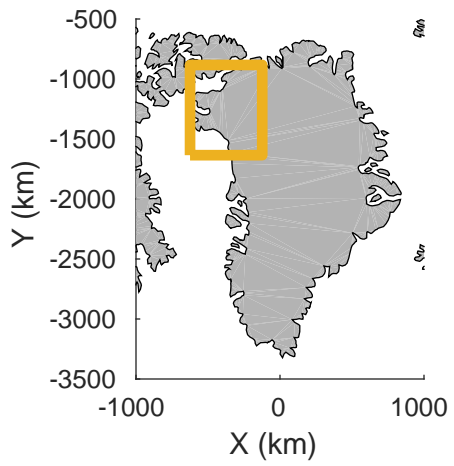


accum 2017_Greenland_P3: "Humboldt 01" 20170417_01_044: 12:53:44.0 to 12:56:21.4 GPS




accum 2017_Greenland_P3: "Humboldt 01" 20170417_01_044: 12:53:44.0 to 12:56:21.4 GPS




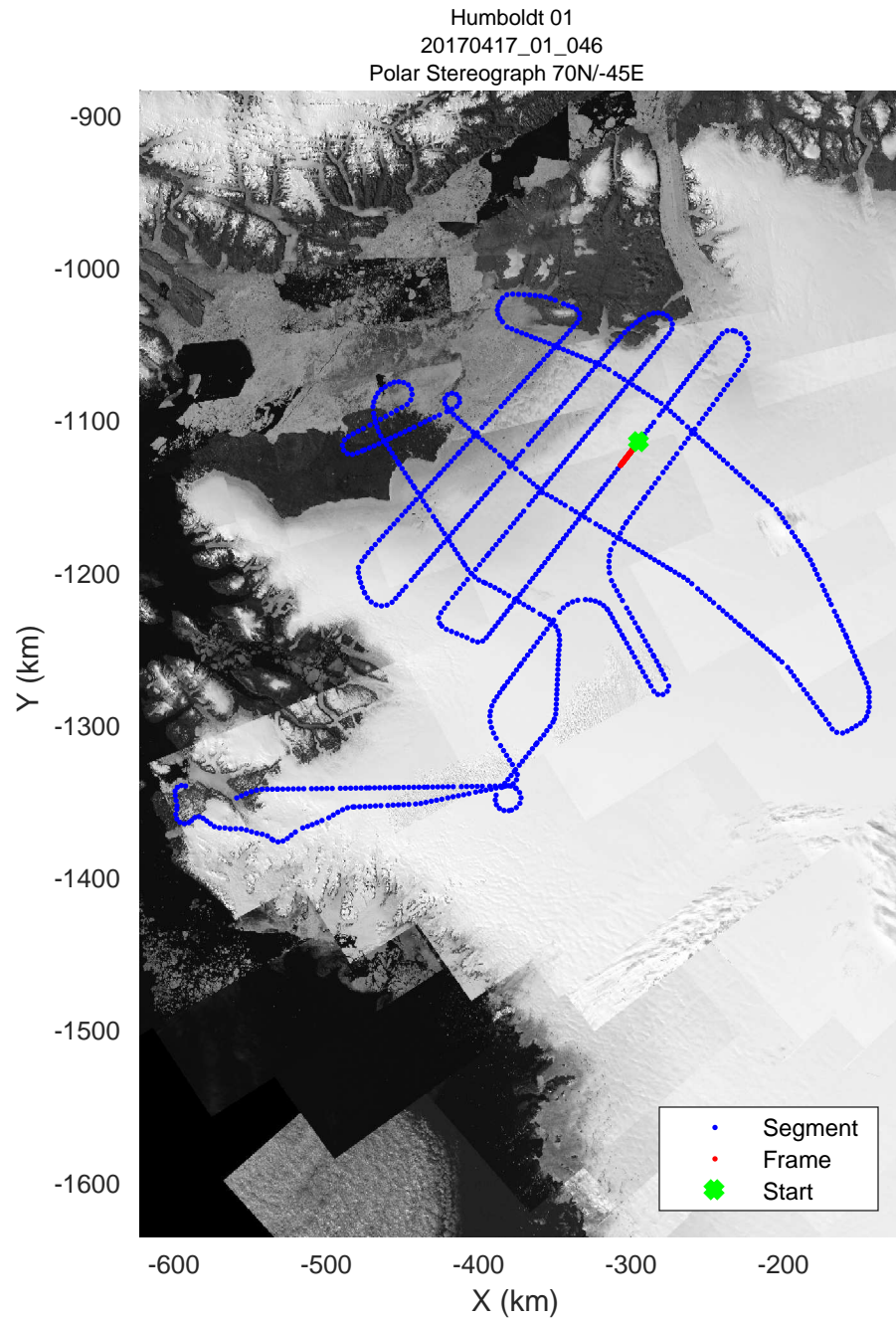
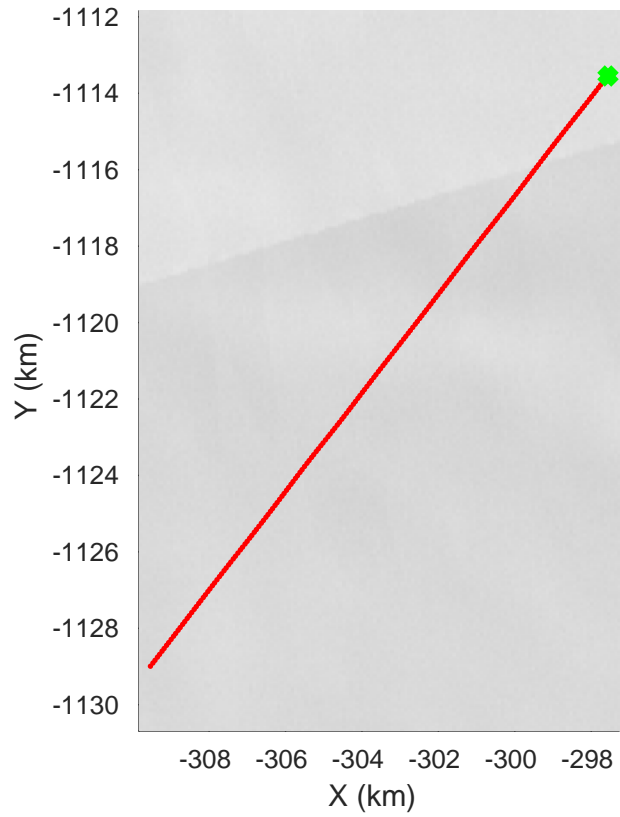
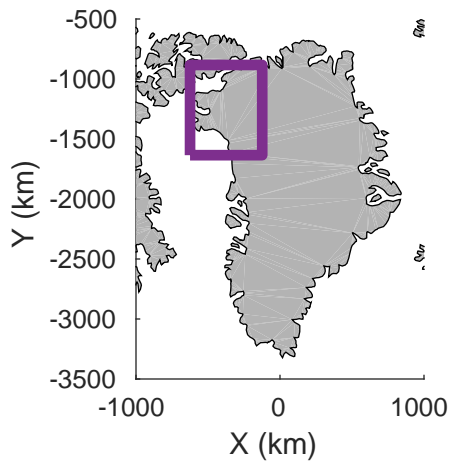


accum 2017_Greenland_P3: "Humboldt 01" 20170417_01_045: 12:56:21.6 to 12:58:56.9 GPS




accum 2017_Greenland_P3: "Humboldt 01" 20170417_01_045: 12:56:21.6 to 12:58:56.9 GPS




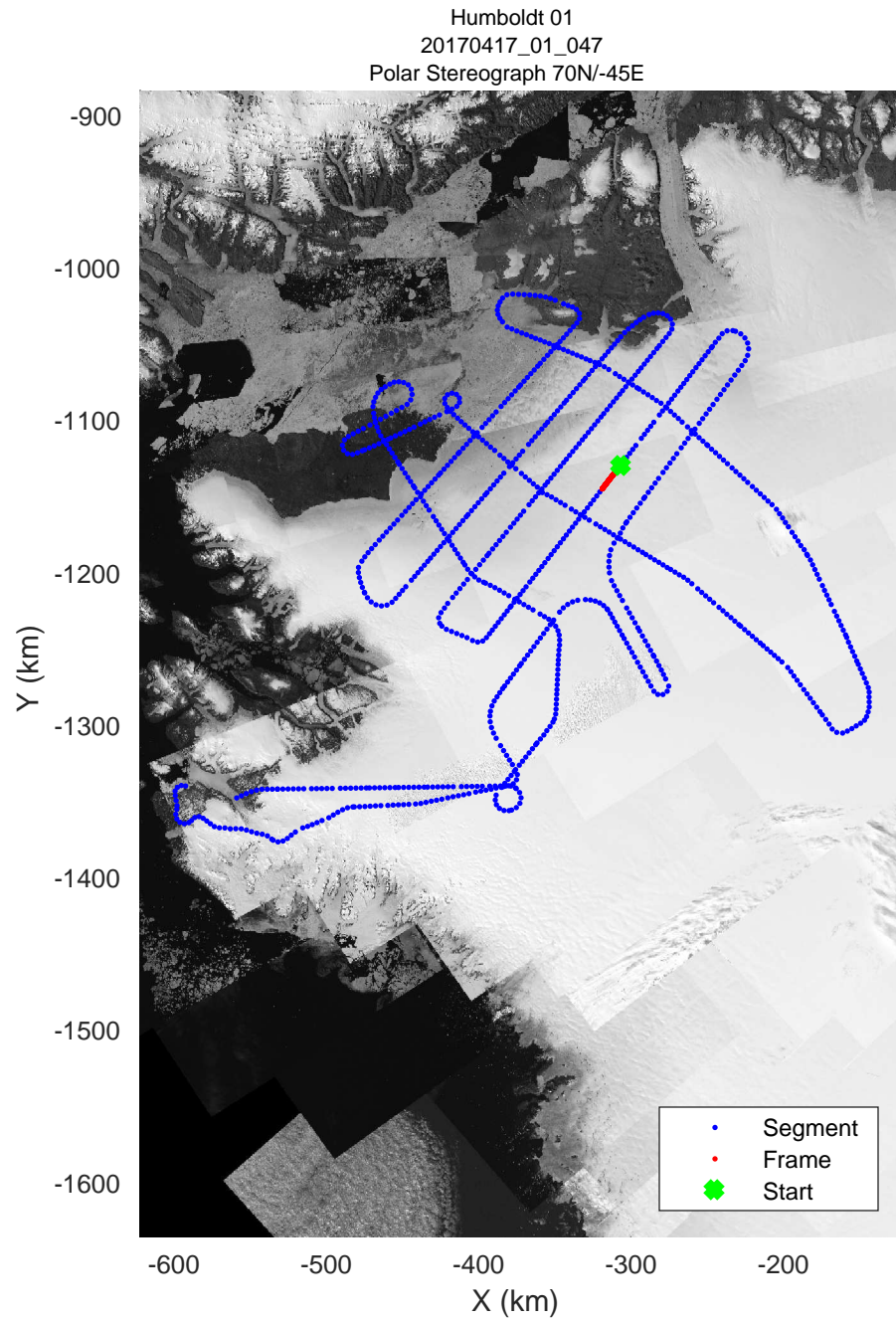
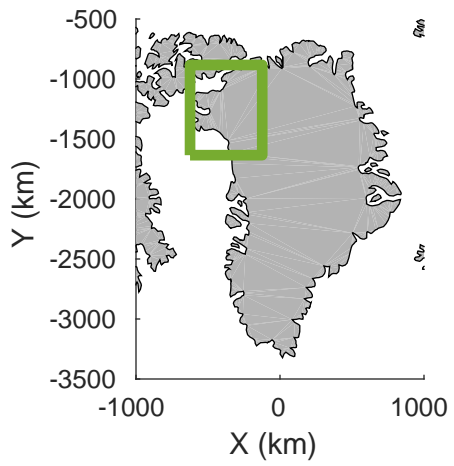


accum 2017_Greenland_P3: "Humboldt 01" 20170417_01_046: 12:58:57.1 to 13:01:33.6 GPS




accum 2017_Greenland_P3: "Humboldt 01" 20170417_01_046: 12:58:57.1 to 13:01:33.6 GPS




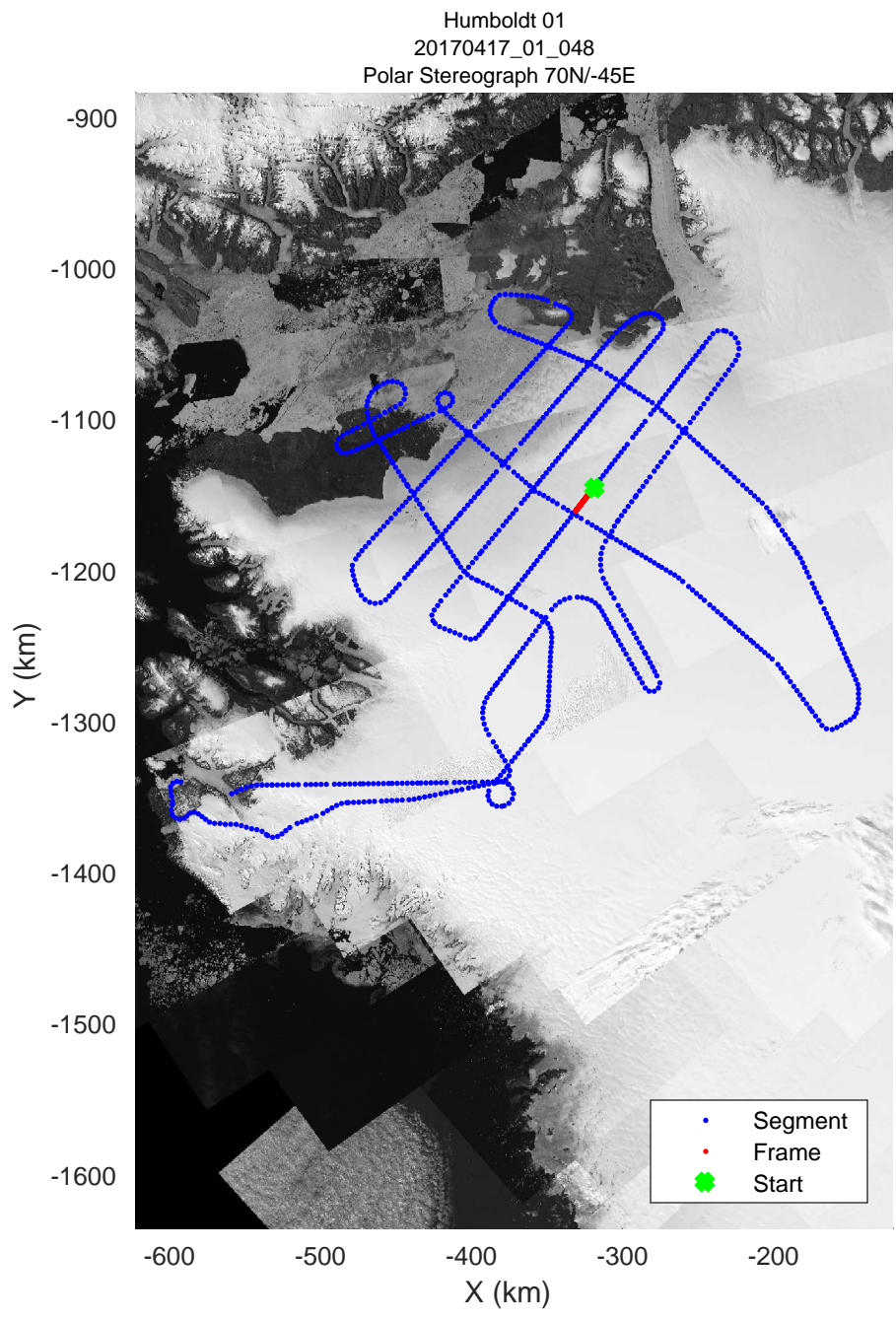
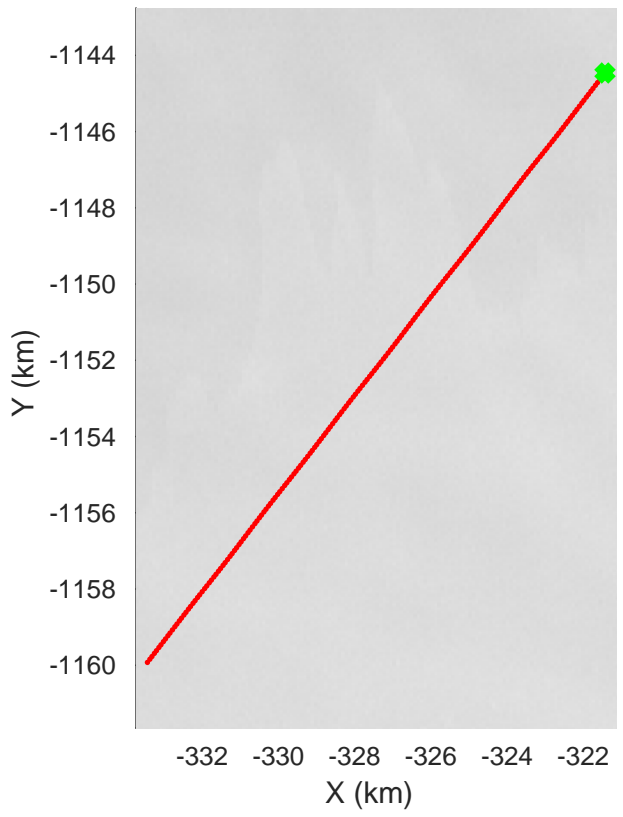
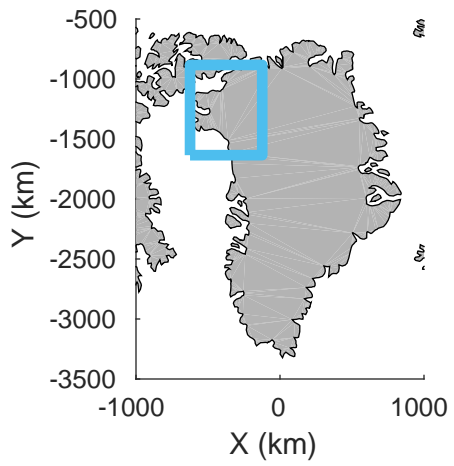


accum 2017_Greenland_P3: "Humboldt 01" 20170417_01_047: 13:01:33.8 to 13:04:10.5 GPS




accum 2017_Greenland_P3: "Humboldt 01" 20170417_01_047: 13:01:33.8 to 13:04:10.5 GPS




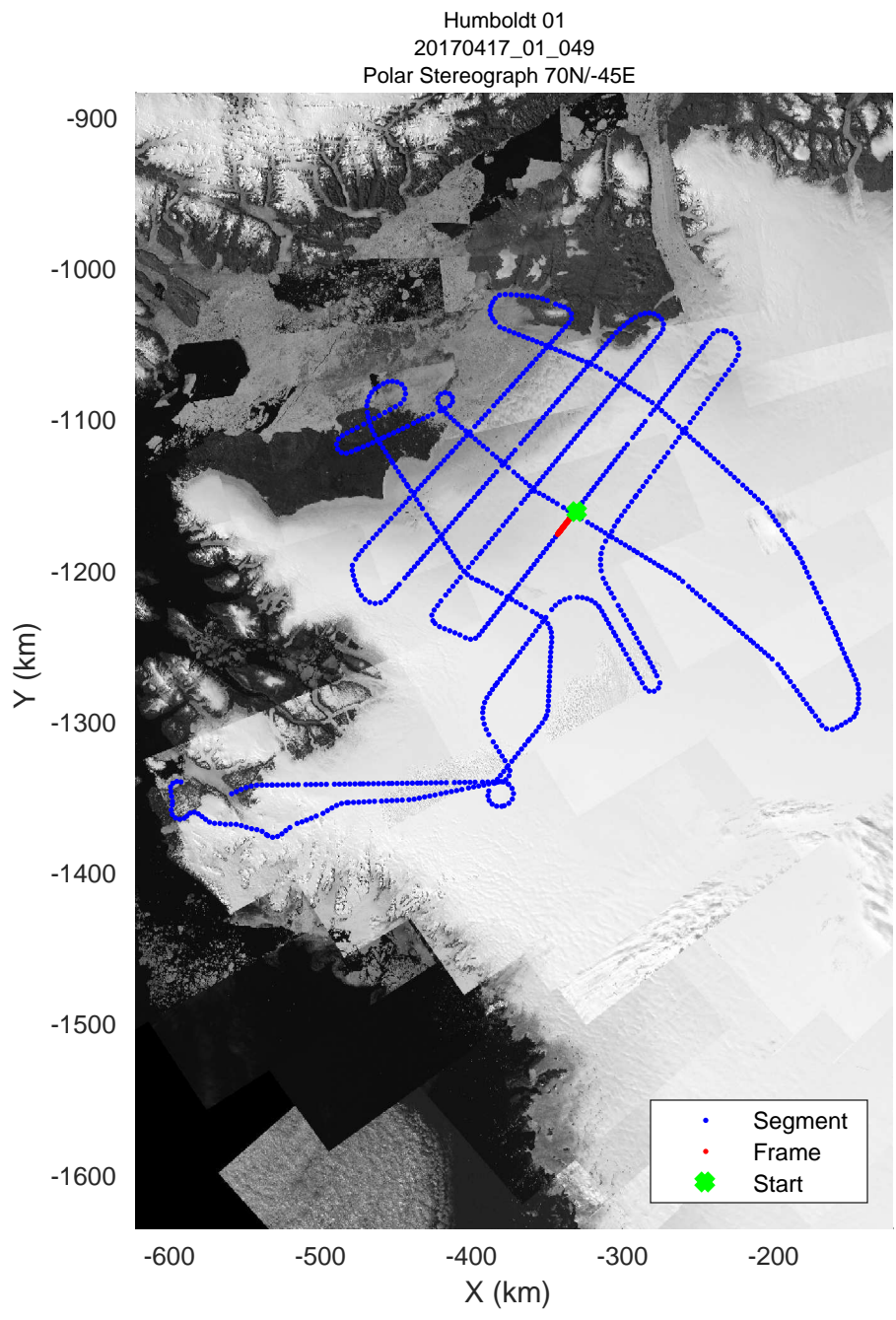
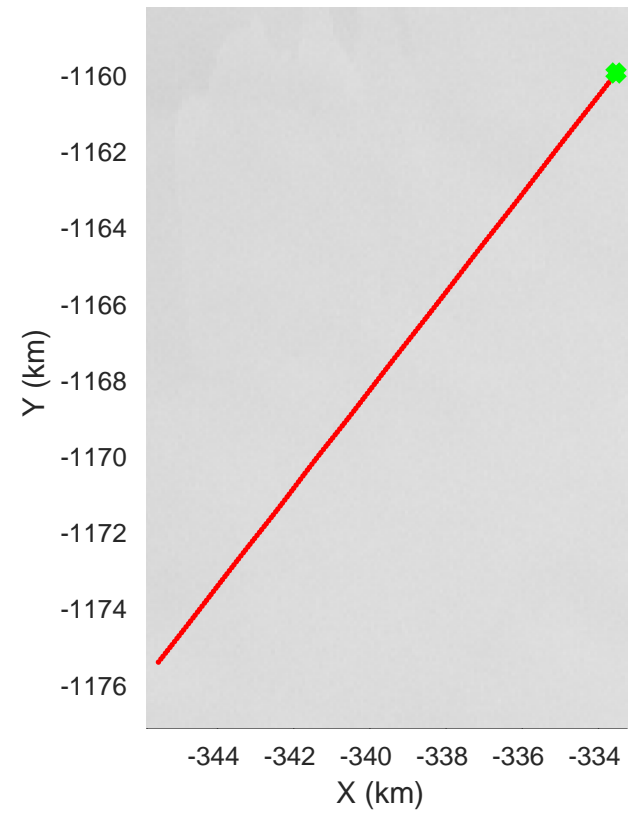
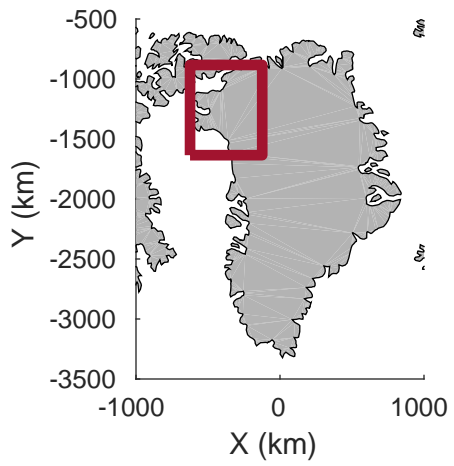


accum 2017_Greenland_P3: "Humboldt 01" 20170417_01_048: 13:04:10.7 to 13:06:46.9 GPS




accum 2017_Greenland_P3: "Humboldt 01" 20170417_01_048: 13:04:10.7 to 13:06:46.9 GPS




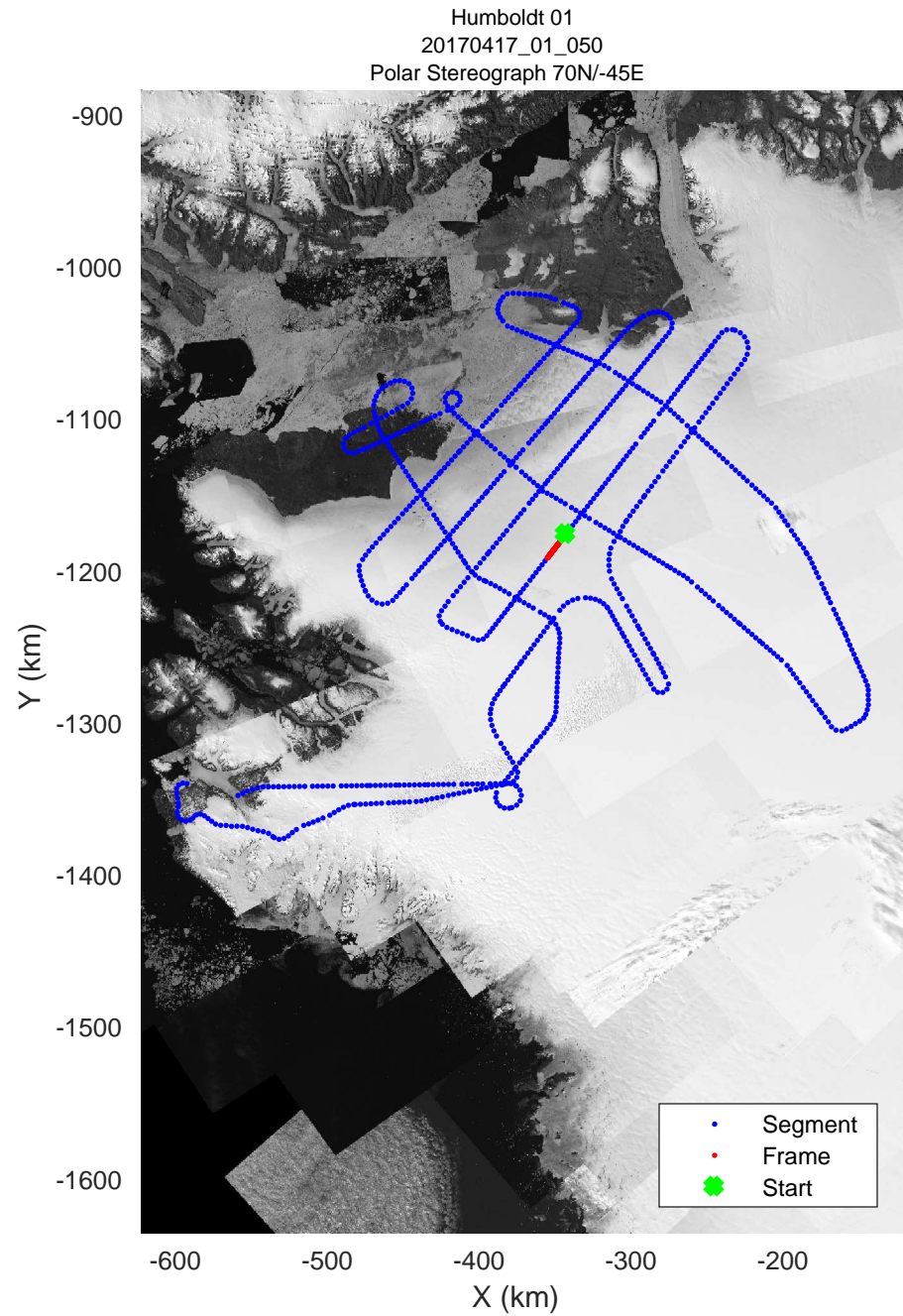
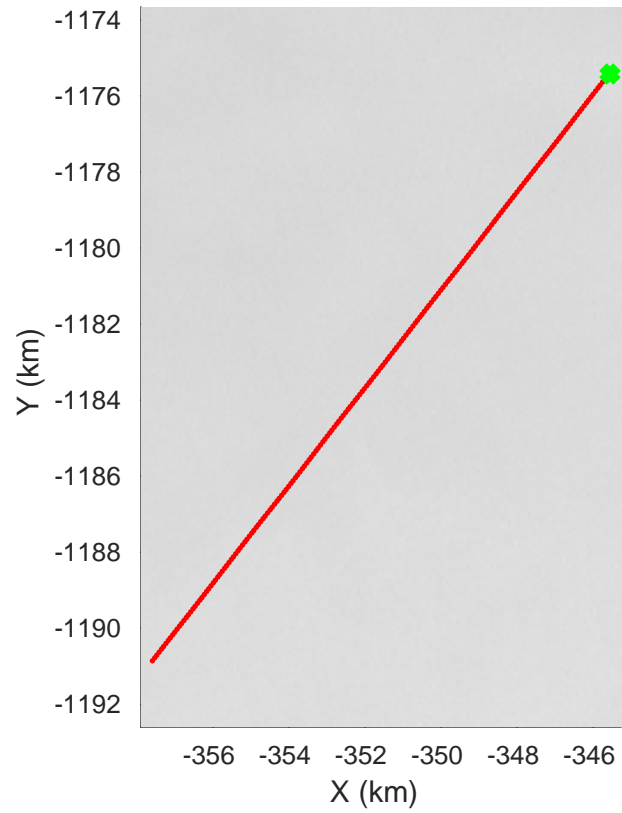
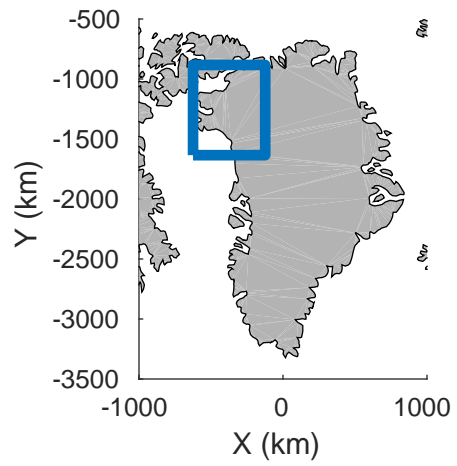


accum 2017_Greenland_P3: "Humboldt 01" 20170417_01_049: 13:06:47.1 to 13:09:24.3 GPS




accum 2017_Greenland_P3: "Humboldt 01" 20170417_01_049: 13:06:47.1 to 13:09:24.3 GPS




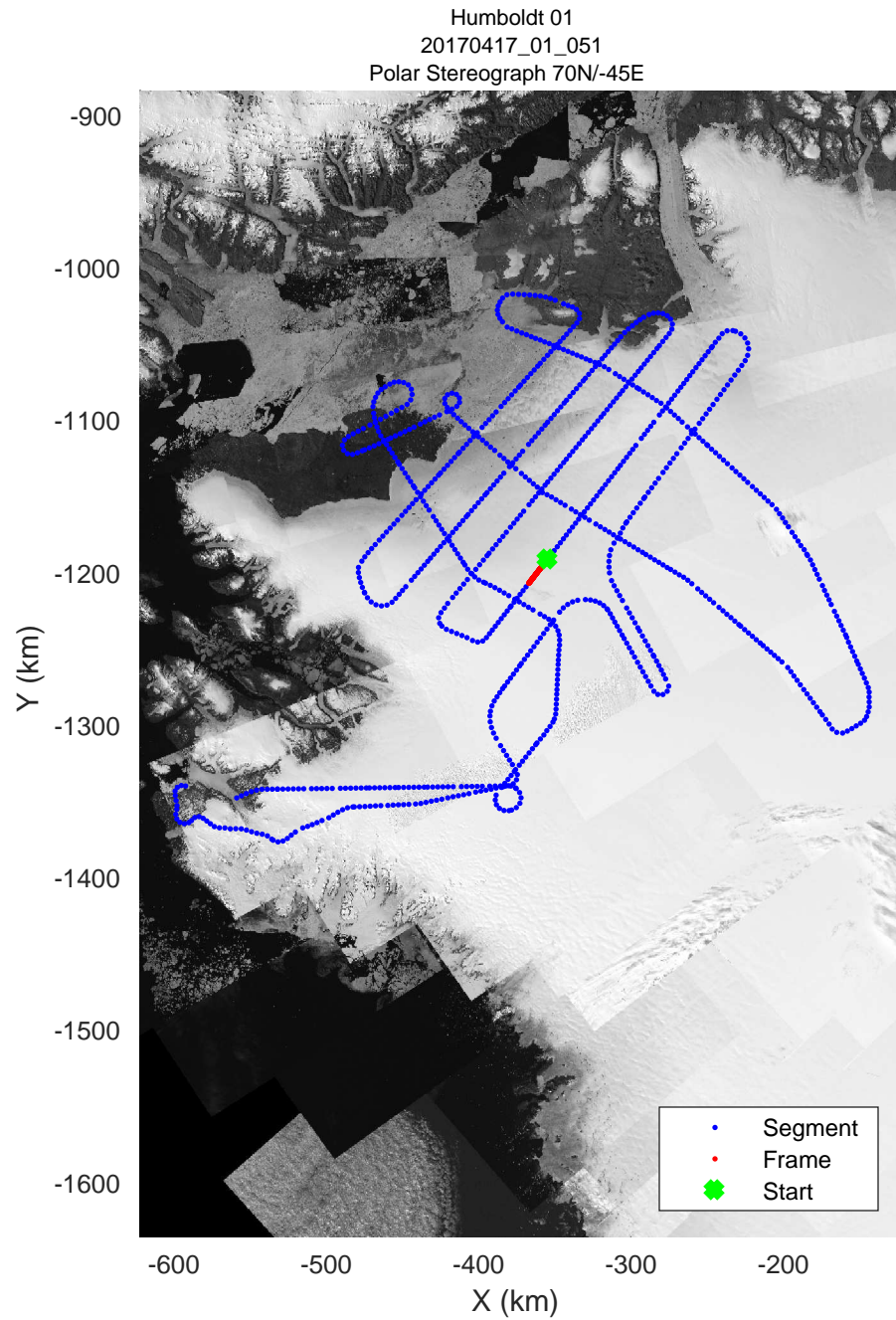
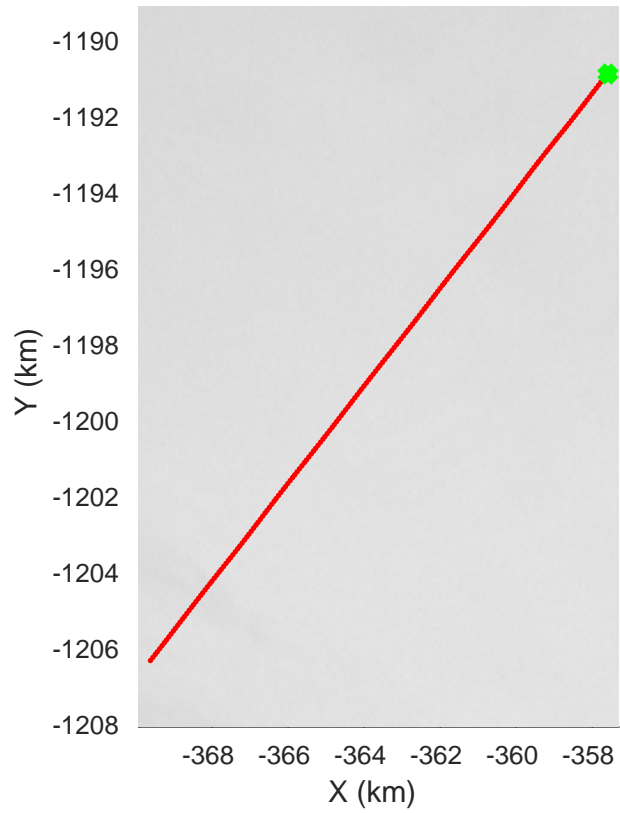
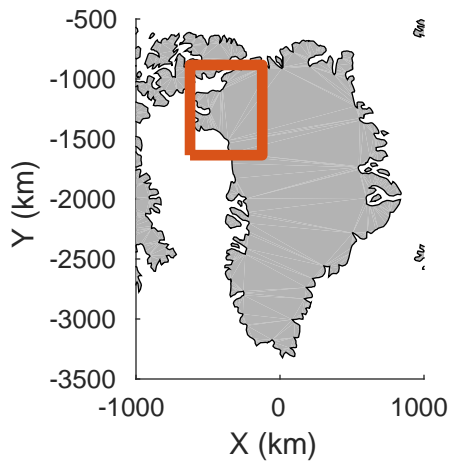


accum 2017_Greenland_P3: "Humboldt 01" 20170417_01_050: 13:09:24.5 to 13:12:03.3 GPS




accum 2017_Greenland_P3: "Humboldt 01" 20170417_01_050: 13:09:24.5 to 13:12:03.3 GPS




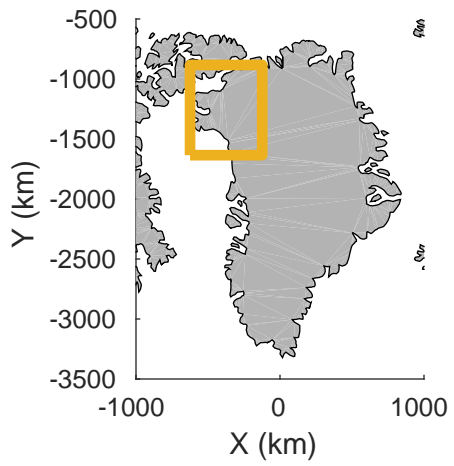


accum 2017_Greenland_P3: "Humboldt 01" 20170417_01_051: 13:12:03.4 to 13:14:44.7 GPS

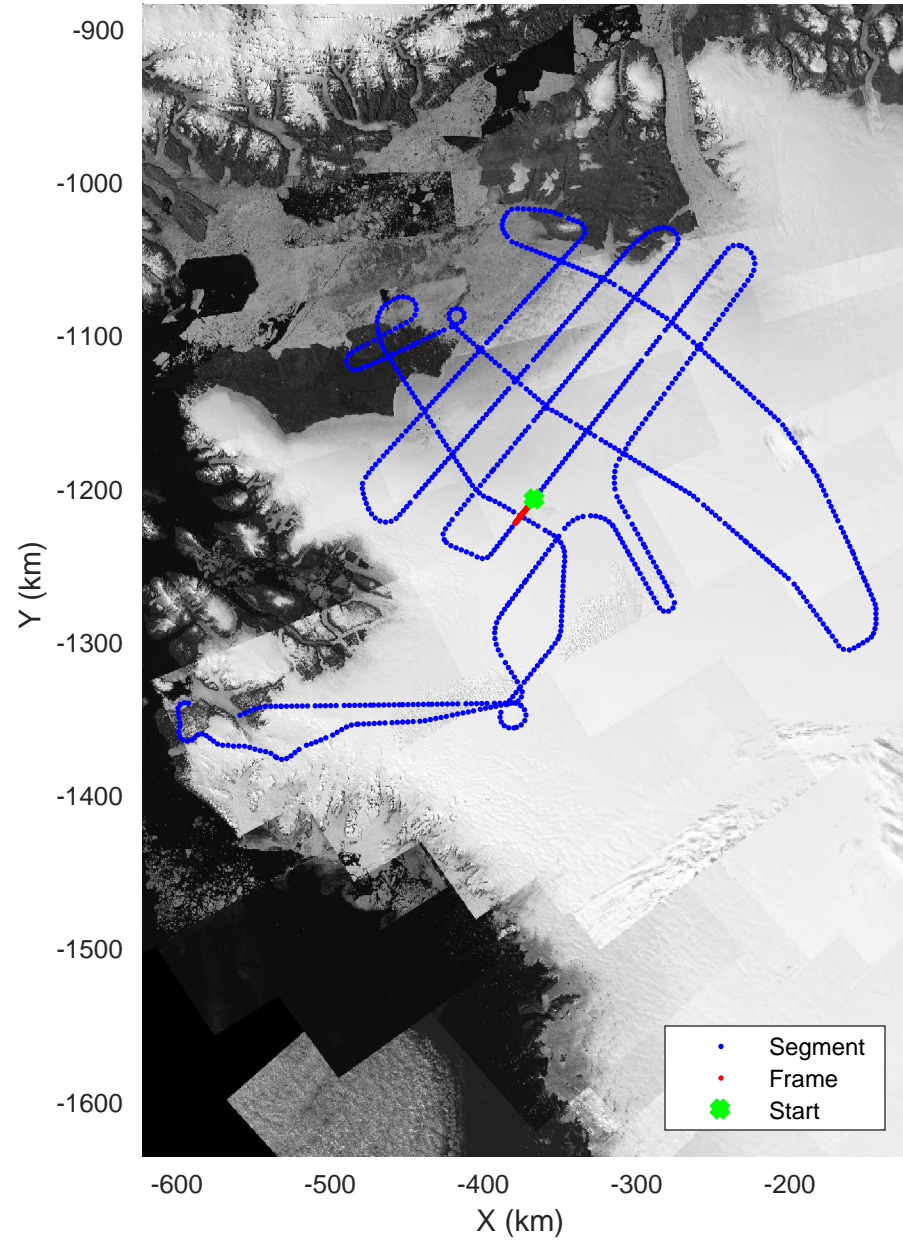


accum 2017_Greenland_P3: "Humboldt 01" 20170417_01_051: 13:12:03.4 to 13:14:44.7 GPS







Humboldt 01
20170417_01_052
Polar Stereograph 70N/-45E

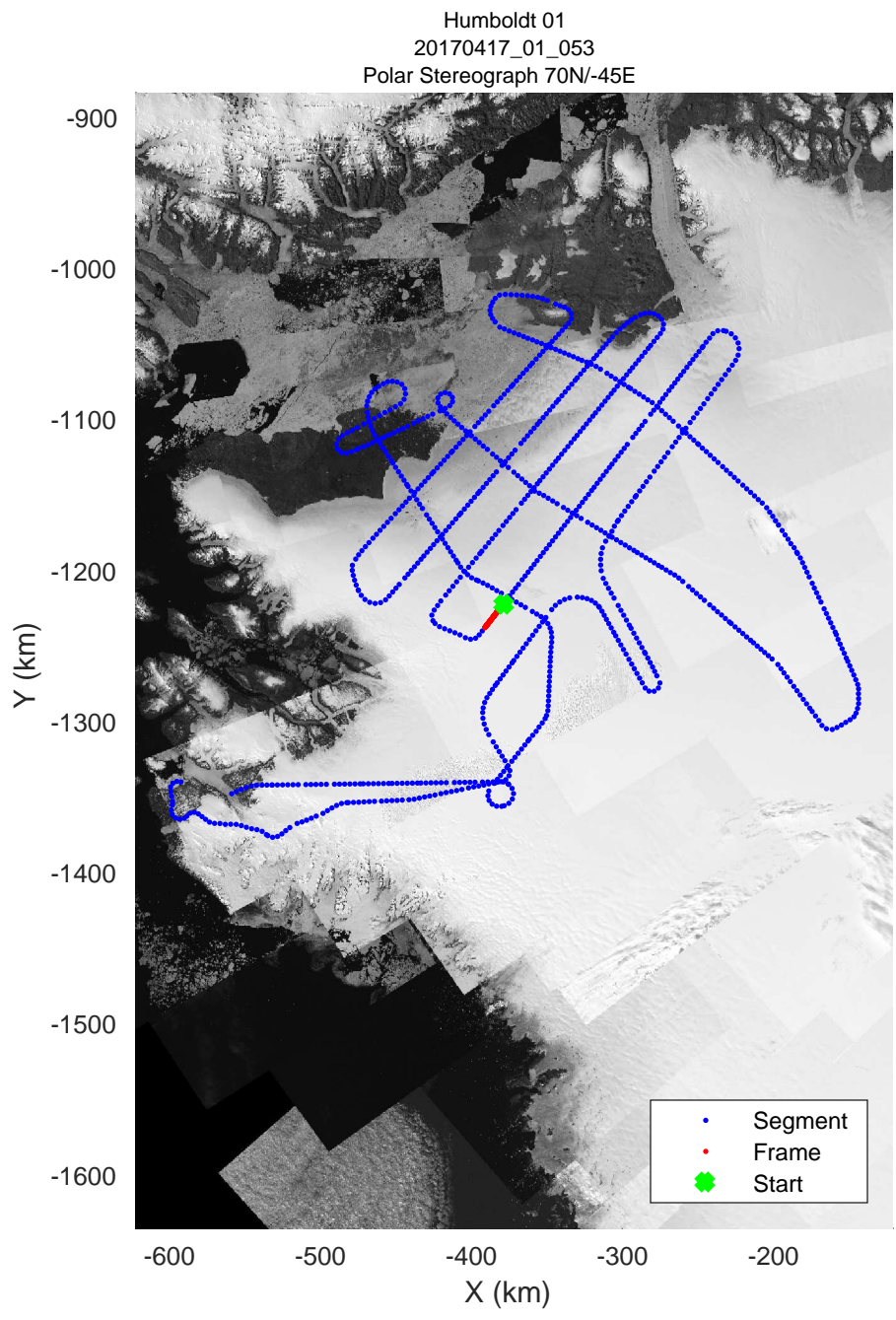
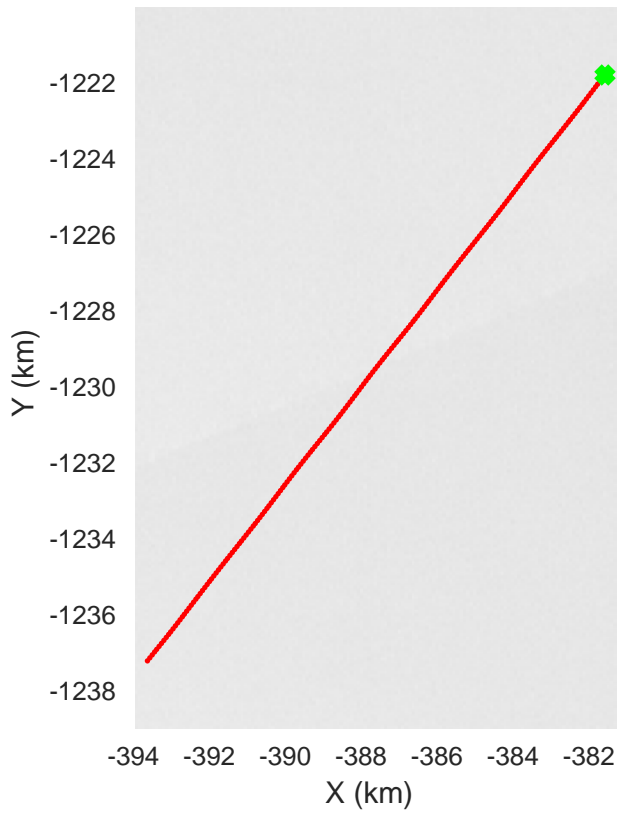
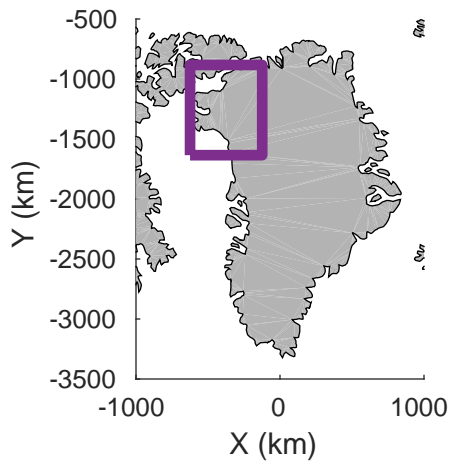


accum 2017_Greenland_P3: "Humboldt 01" 20170417_01_052: 13:14:44.9 to 13:17:27.5 GPS




accum 2017_Greenland_P3: "Humboldt 01" 20170417_01_052: 13:14:44.9 to 13:17:27.5 GPS




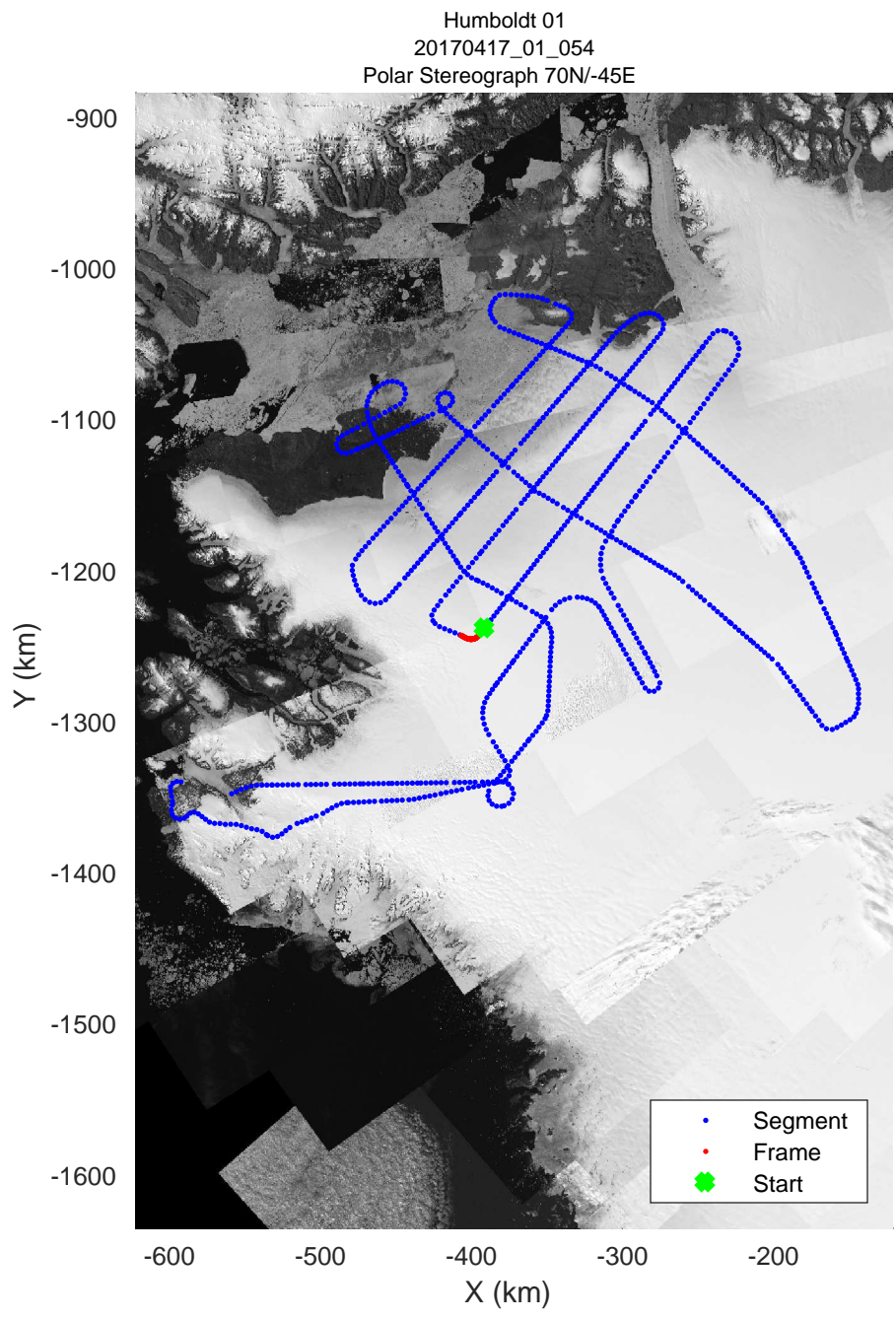
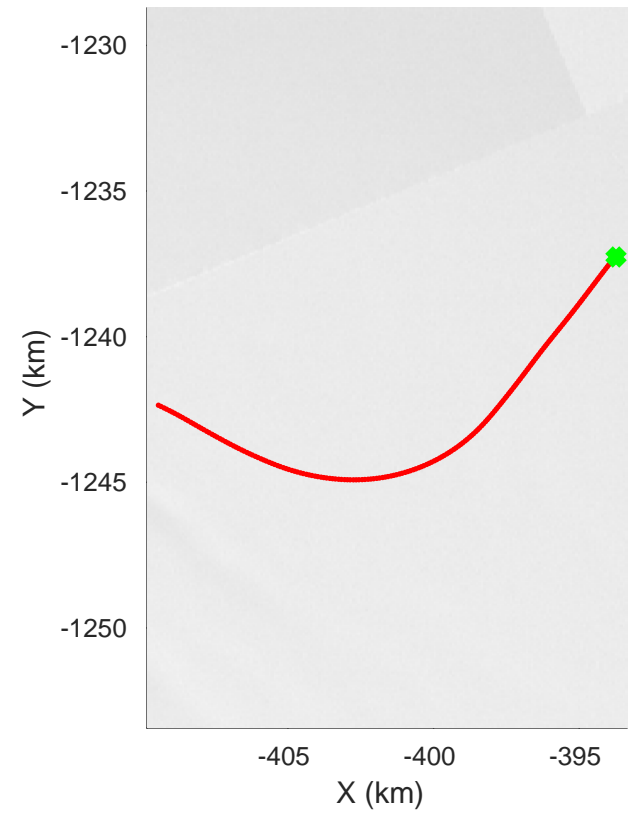
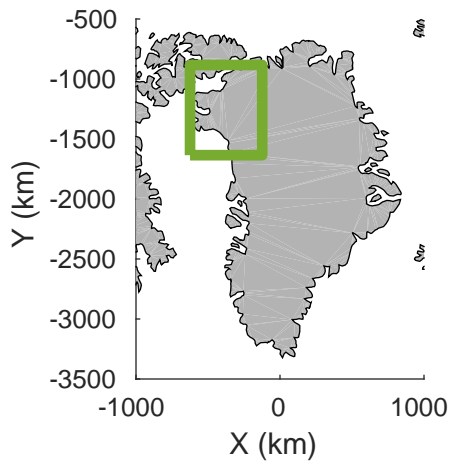


accum 2017_Greenland_P3: "Humboldt 01" 20170417_01_053: 13:17:27.6 to 13:20:11.0 GPS




accum 2017_Greenland_P3: "Humboldt 01" 20170417_01_053: 13:17:27.6 to 13:20:11.0 GPS




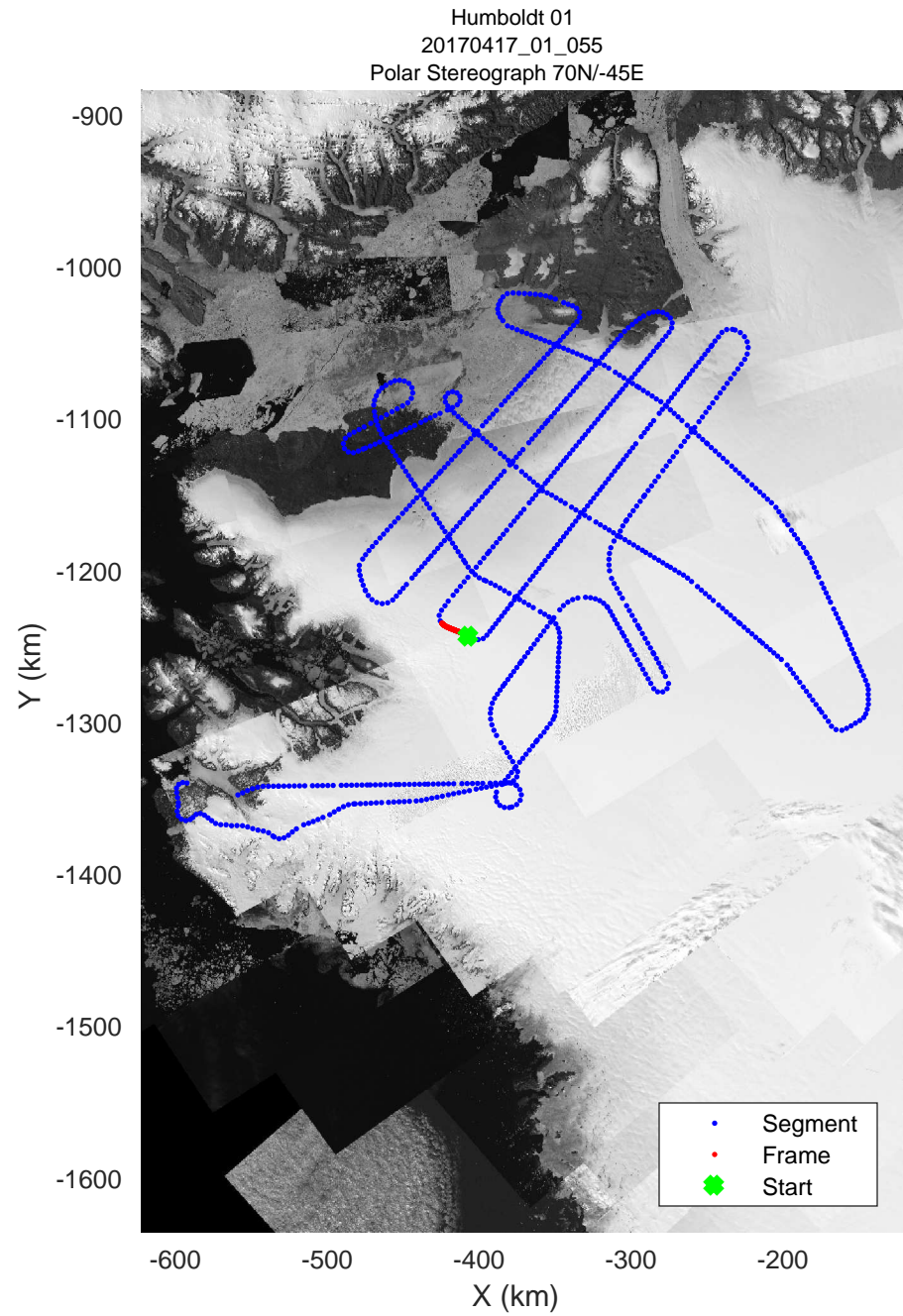
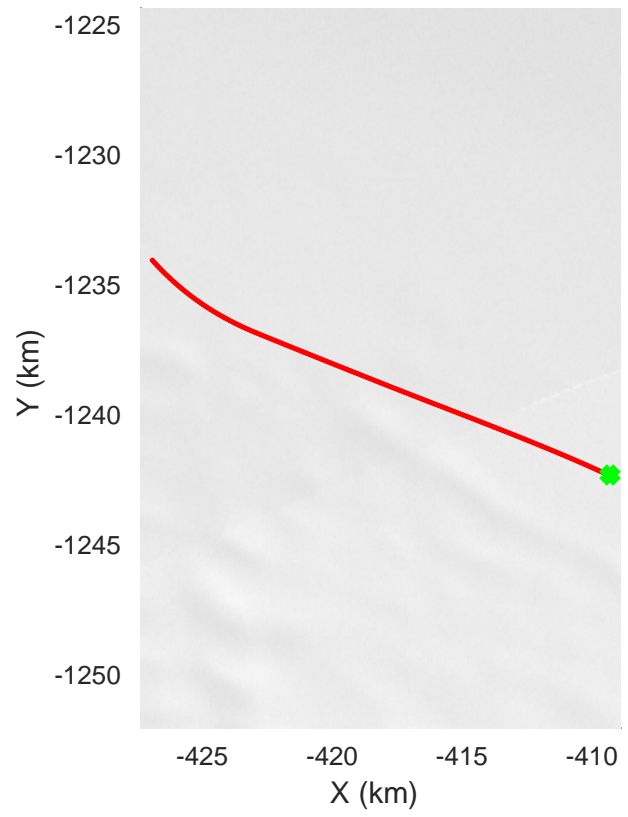
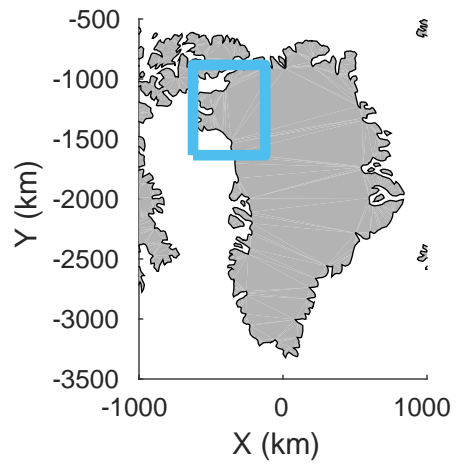


accum 2017_Greenland_P3: "Humboldt 01" 20170417_01_054: 13:20:11.2 to 13:22:43.6 GPS




accum 2017_Greenland_P3: "Humboldt 01" 20170417_01_054: 13:20:11.2 to 13:22:43.6 GPS




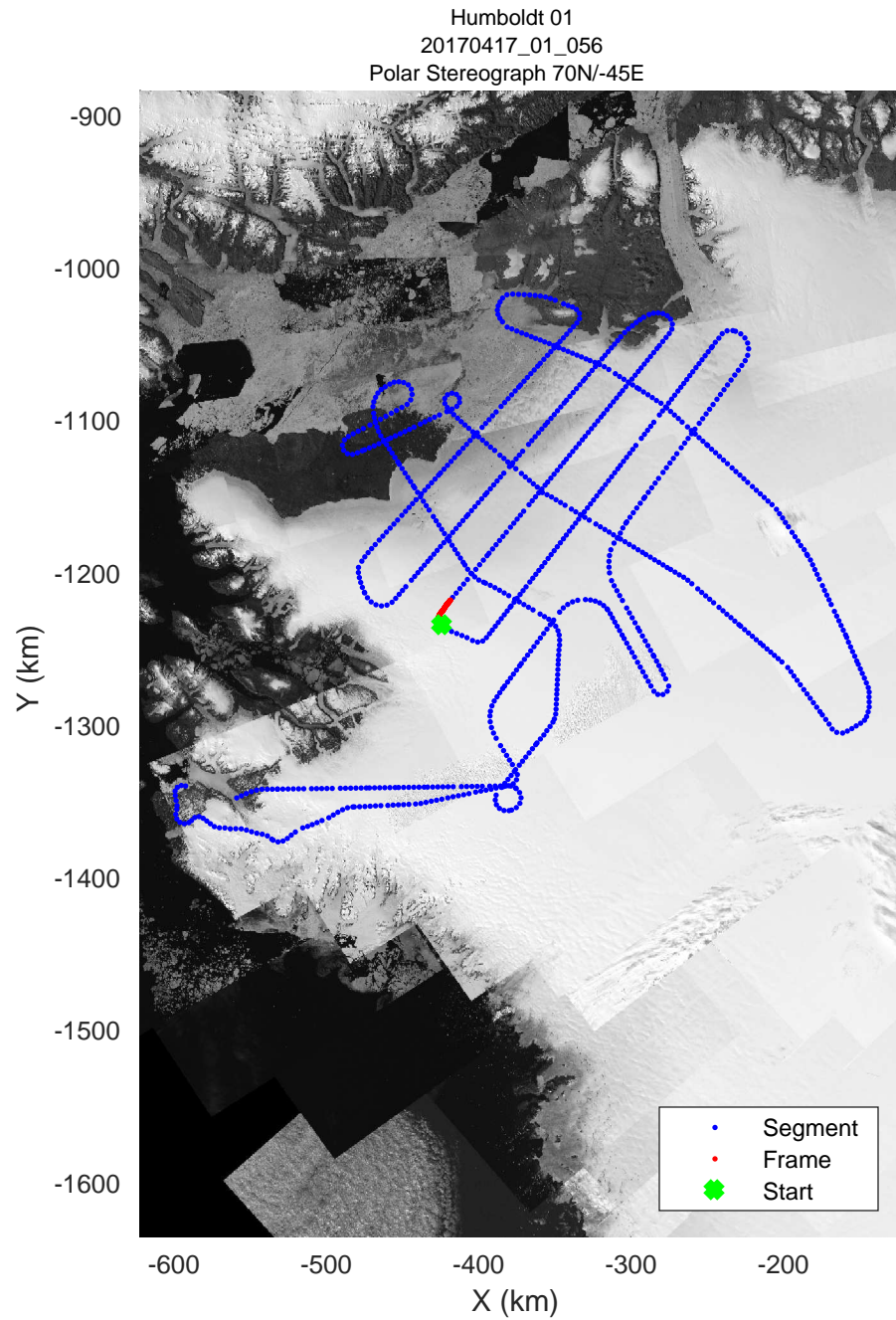
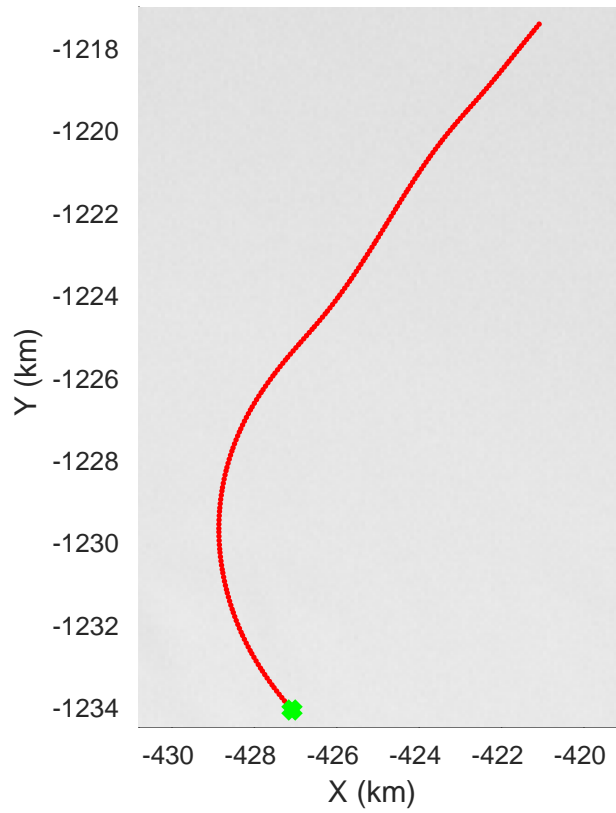
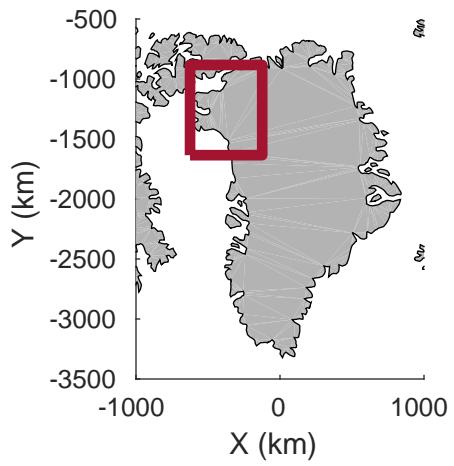


accum 2017_Greenland_P3: "Humboldt 01" 20170417_01_055: 13:22:43.8 to 13:25:05.8 GPS




accum 2017_Greenland_P3: "Humboldt 01" 20170417_01_055: 13:22:43.8 to 13:25:05.8 GPS




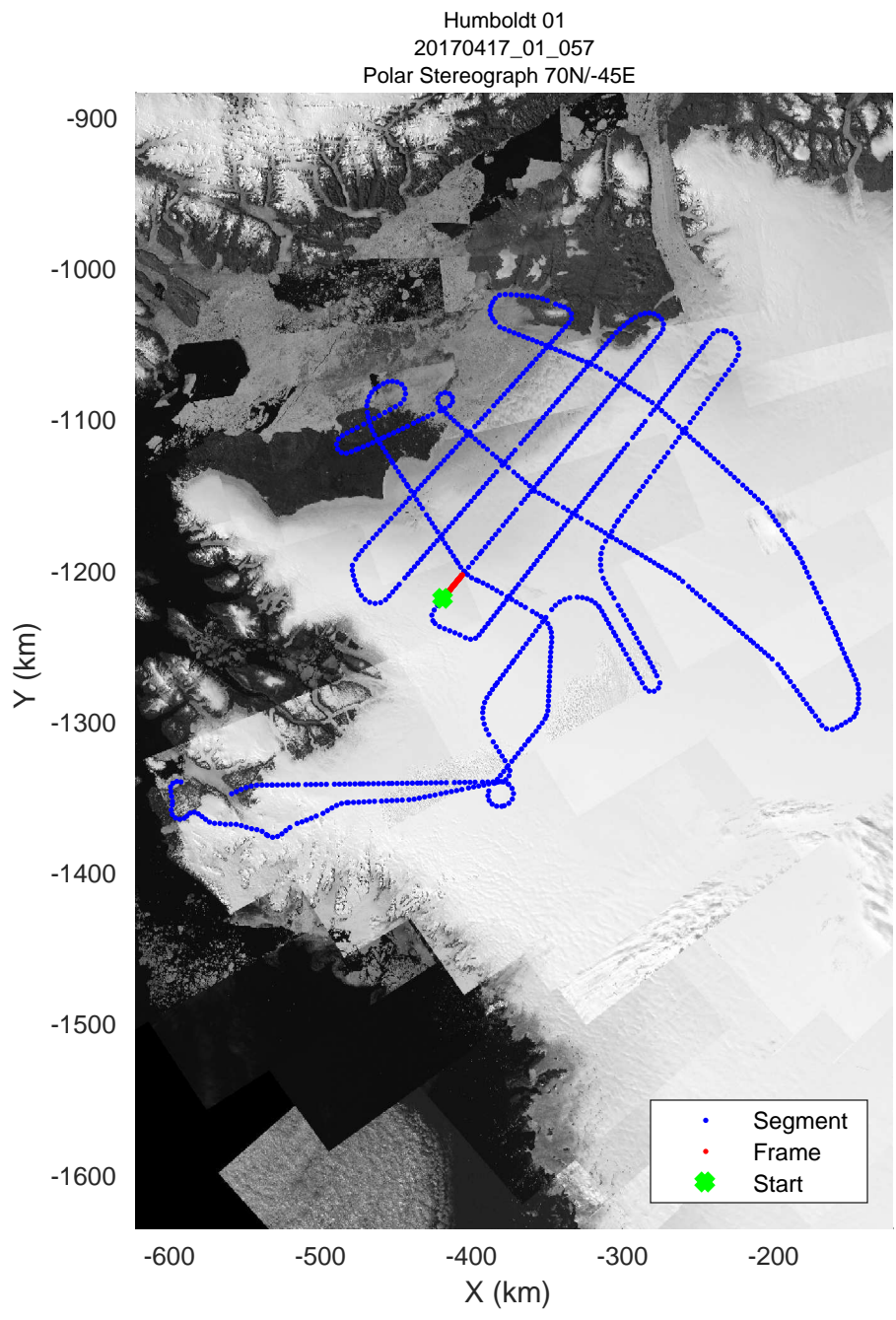
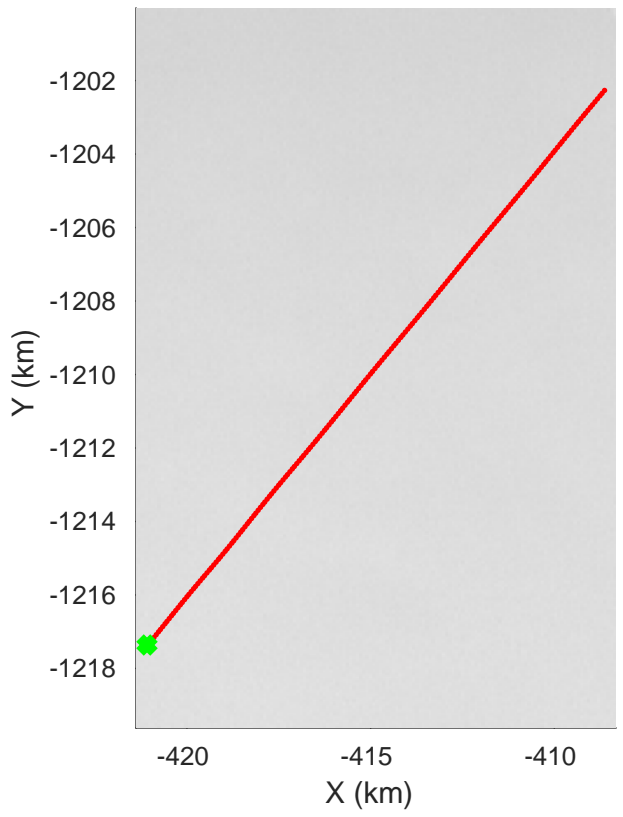
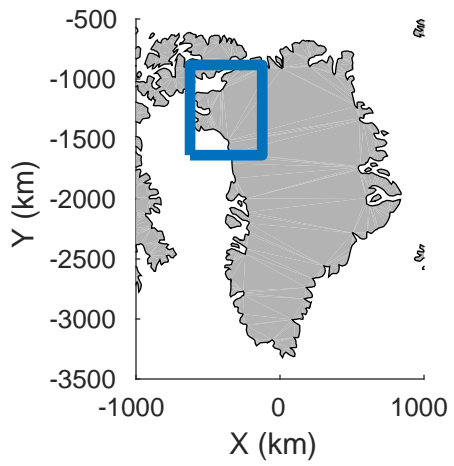


accum 2017_Greenland_P3: "Humboldt 01" 20170417_01_056: 13:25:06.0 to 13:27:24.6 GPS




accum 2017_Greenland_P3: "Humboldt 01" 20170417_01_056: 13:25:06.0 to 13:27:24.6 GPS




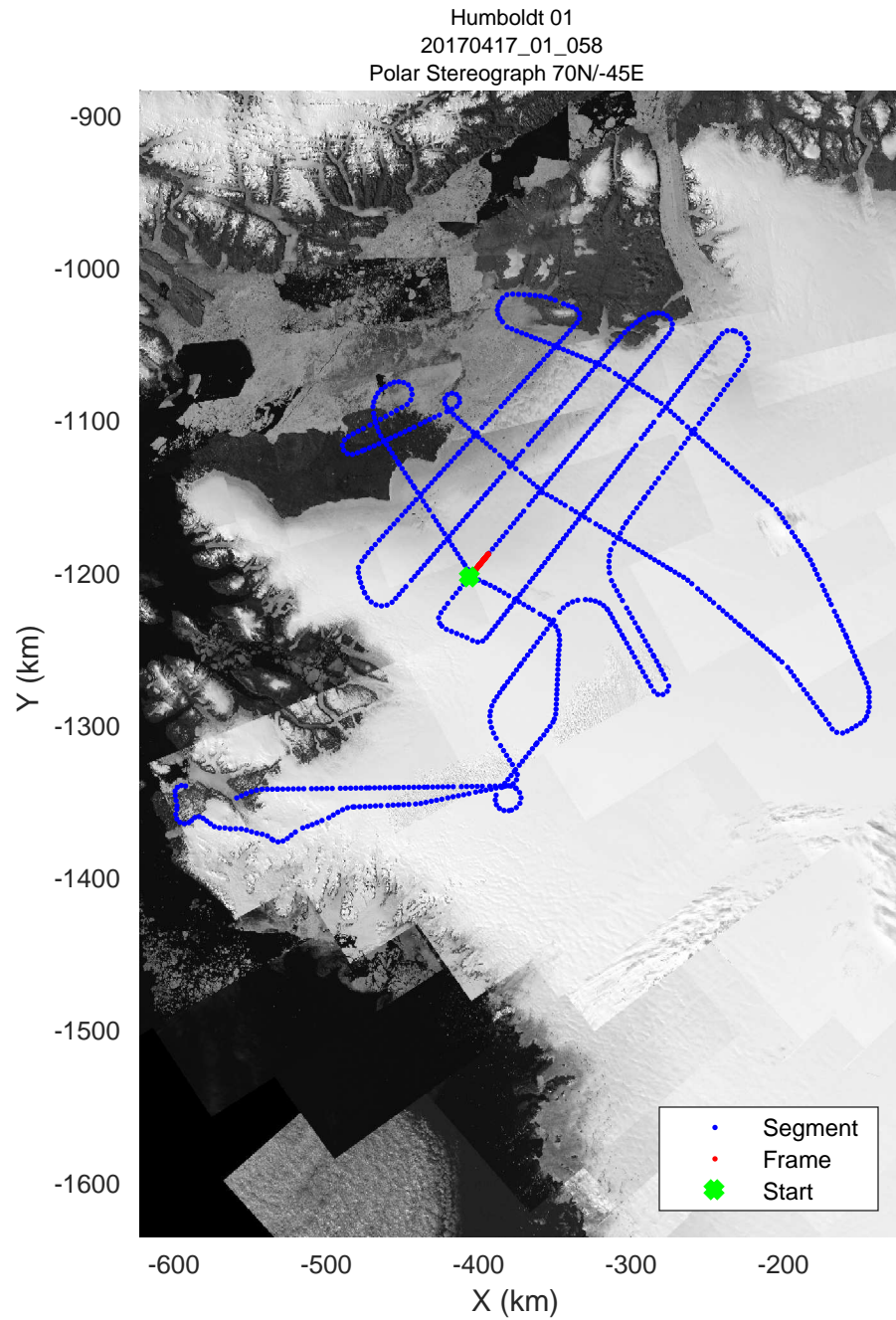
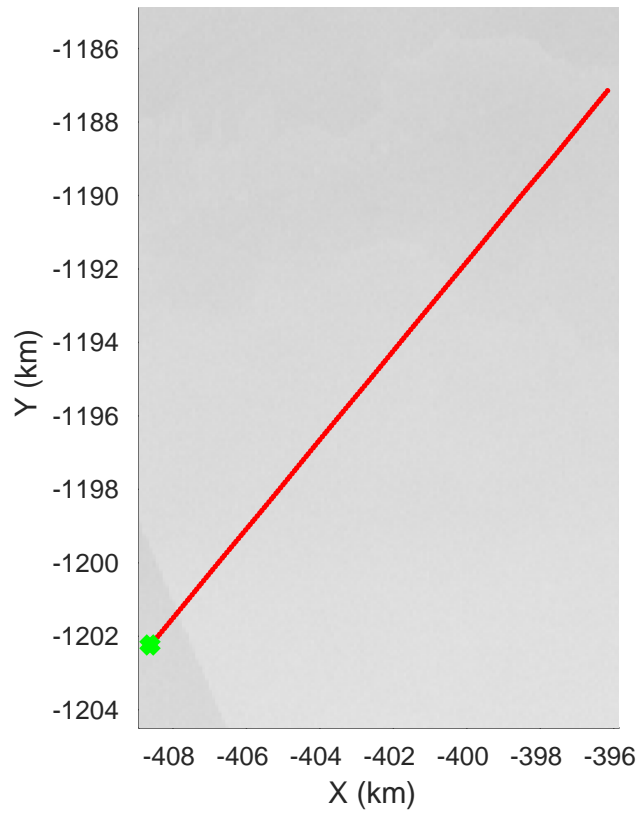
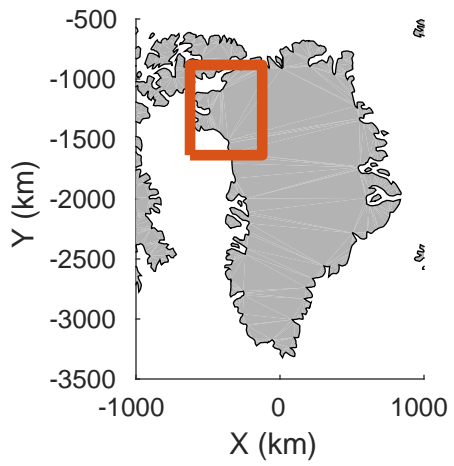


accum 2017_Greenland_P3: "Humboldt 01" 20170417_01_057: 13:27:24.8 to 13:29:41.0 GPS




accum 2017_Greenland_P3: "Humboldt 01" 20170417_01_057: 13:27:24.8 to 13:29:41.0 GPS




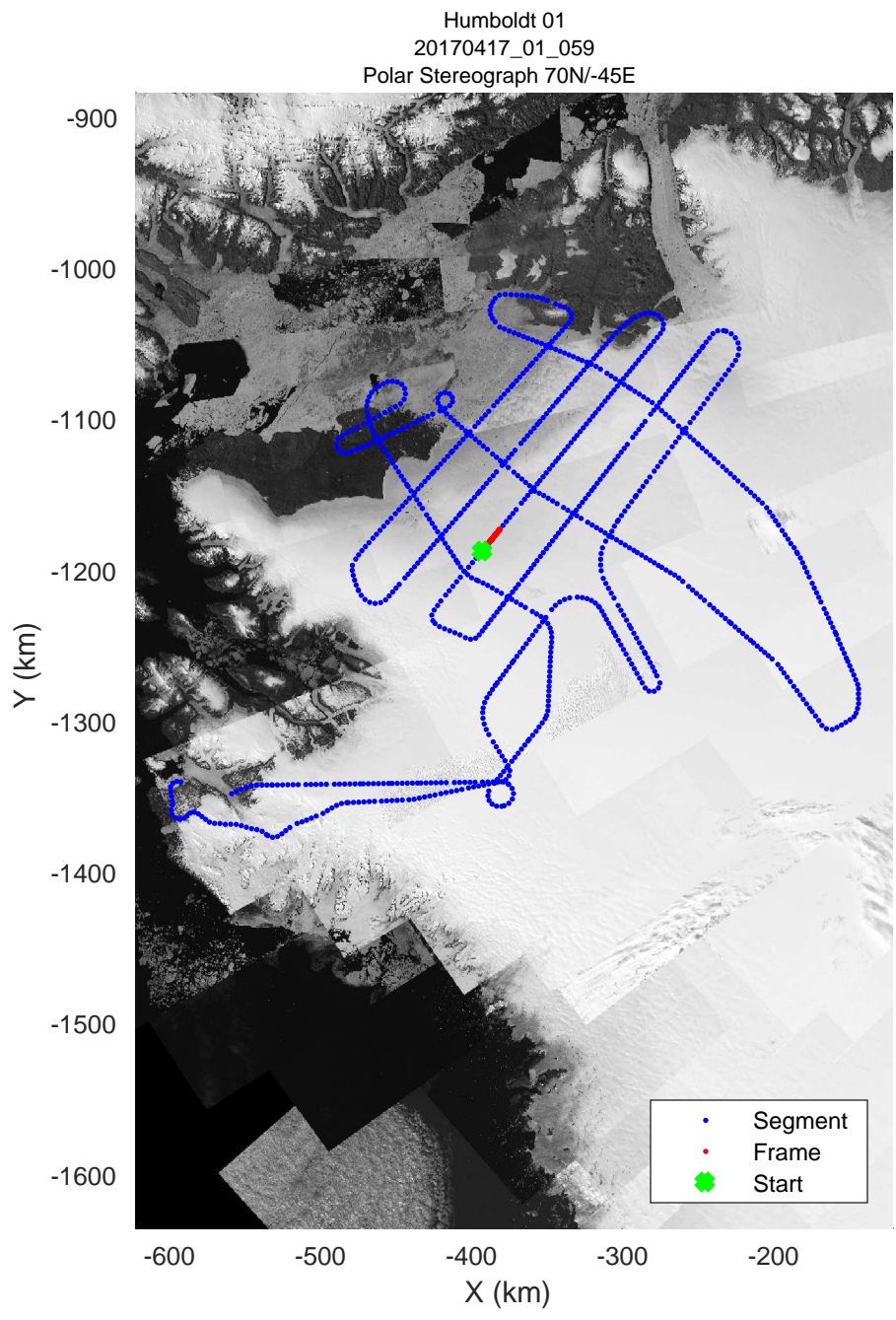

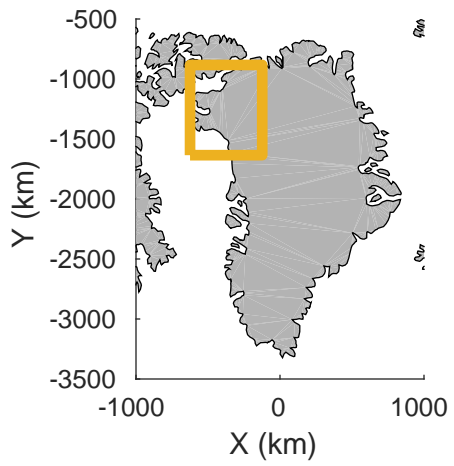


accum 2017_Greenland_P3: "Humboldt 01" 20170417_01_058: 13:29:41.1 to 13:31:55.1 GPS




accum 2017_Greenland_P3: "Humboldt 01" 20170417_01_058: 13:29:41.1 to 13:31:55.1 GPS




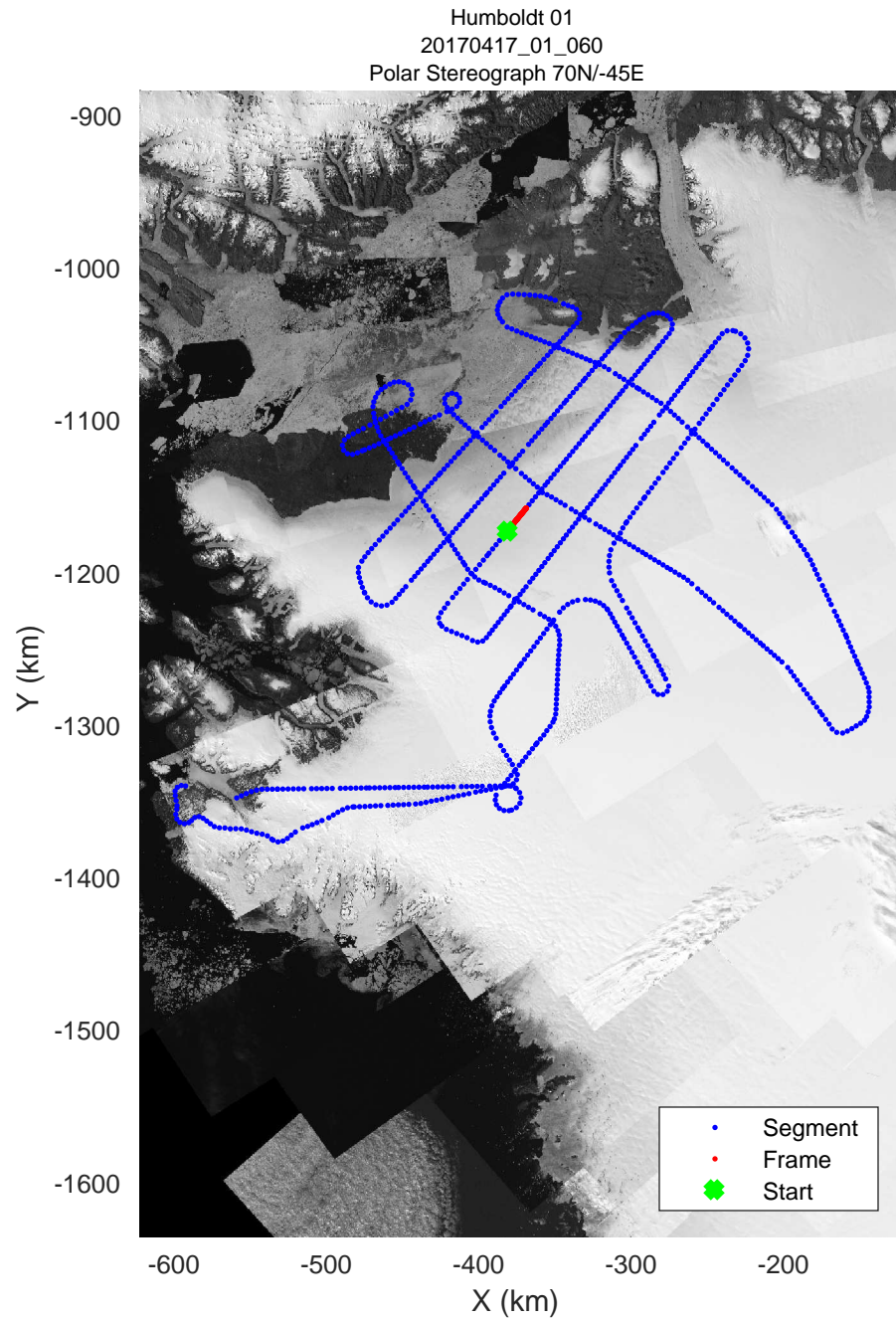

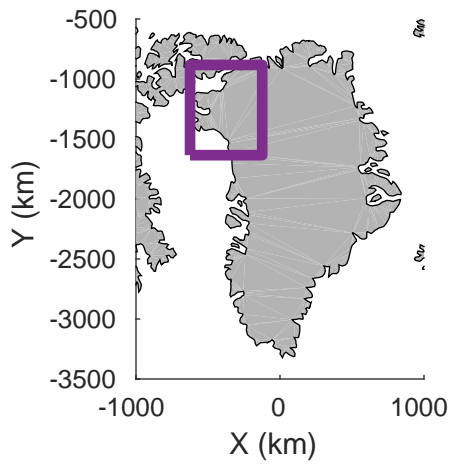


accum 2017_Greenland_P3: "Humboldt 01" 20170417_01_059: 13:31:55.3 to 13:34:20.5 GPS




accum 2017_Greenland_P3: "Humboldt 01" 20170417_01_059: 13:31:55.3 to 13:34:20.5 GPS




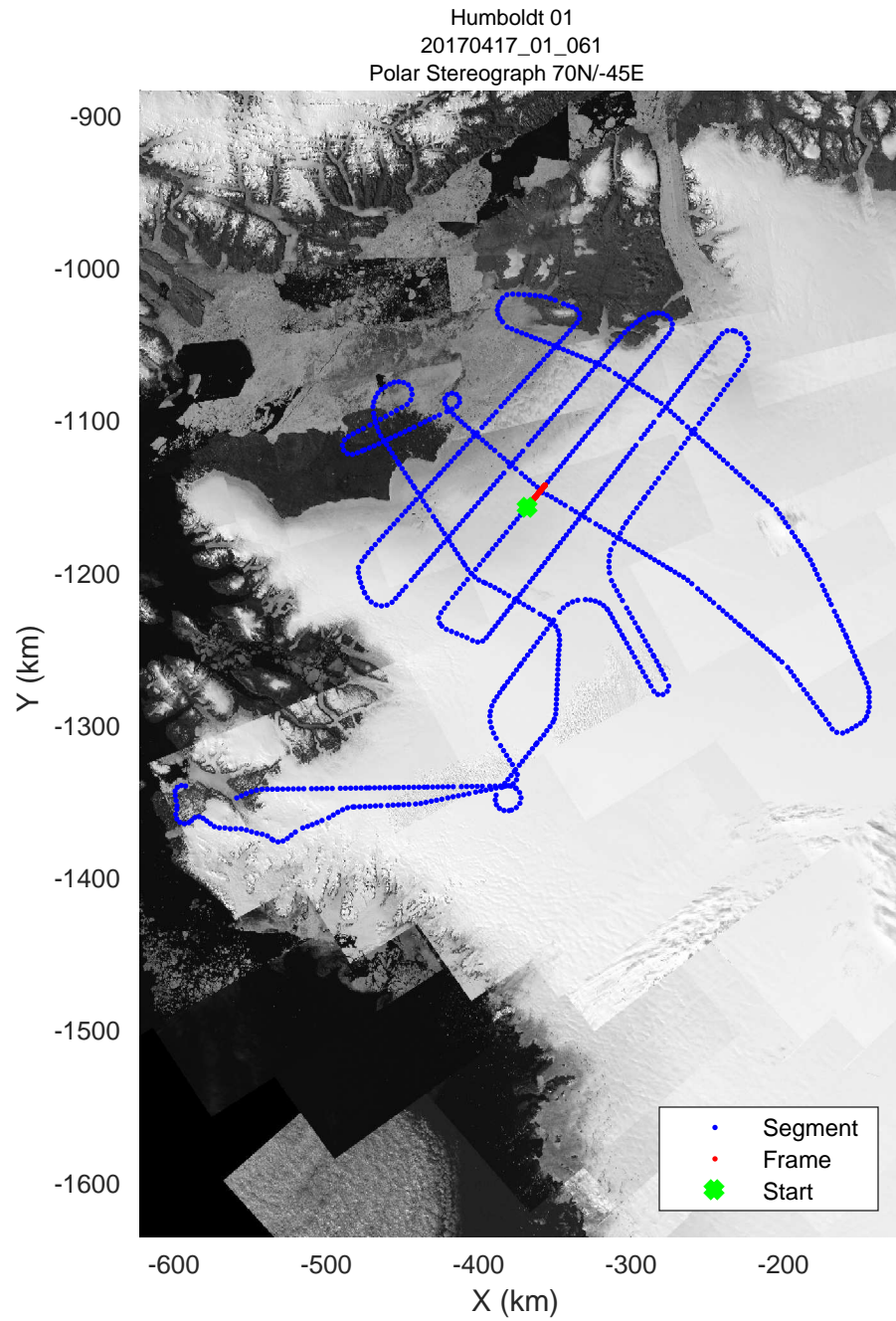

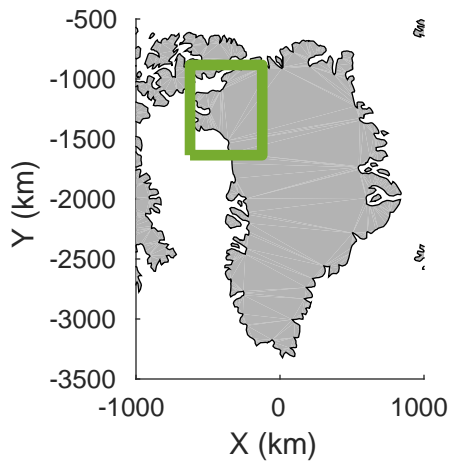


accum 2017_Greenland_P3: "Humboldt 01" 20170417_01_060: 13:34:20.6 to 13:36:52.7 GPS




accum 2017_Greenland_P3: "Humboldt 01" 20170417_01_060: 13:34:20.6 to 13:36:52.7 GPS




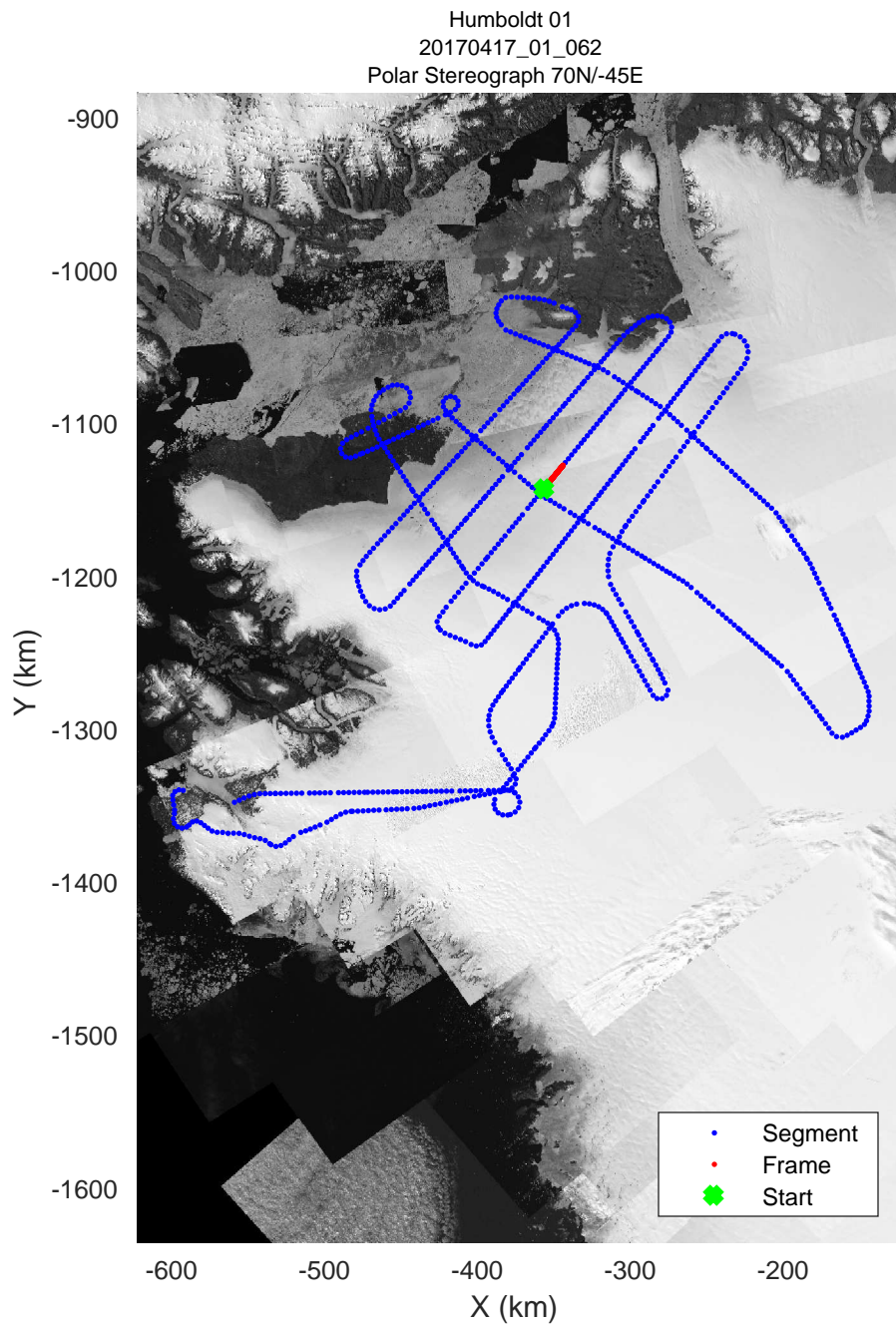

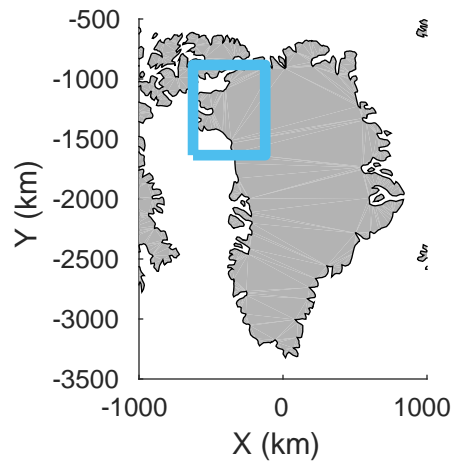


accum 2017_Greenland_P3: "Humboldt 01" 20170417_01_061: 13:36:52.8 to 13:39:28.8 GPS




accum 2017_Greenland_P3: "Humboldt 01" 20170417_01_061: 13:36:52.8 to 13:39:28.8 GPS




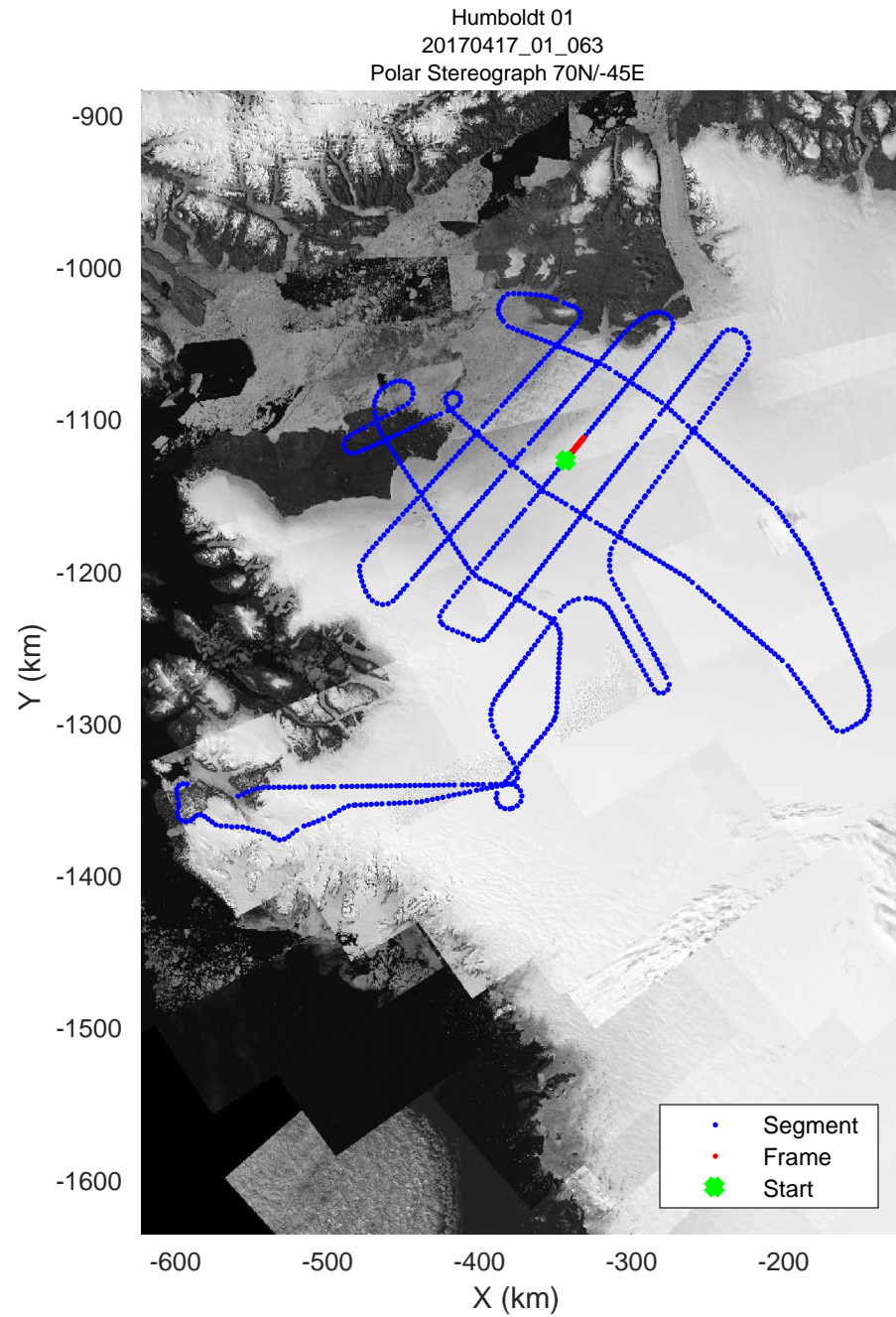

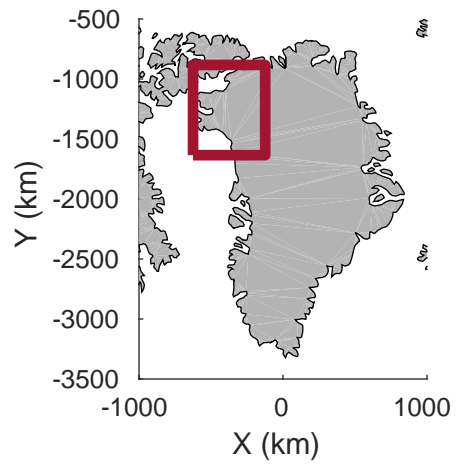


accum 2017_Greenland_P3: "Humboldt 01" 20170417_01_062: 13:39:29.0 to 13:42:05.6 GPS




accum 2017_Greenland_P3: "Humboldt 01" 20170417_01_062: 13:39:29.0 to 13:42:05.6 GPS

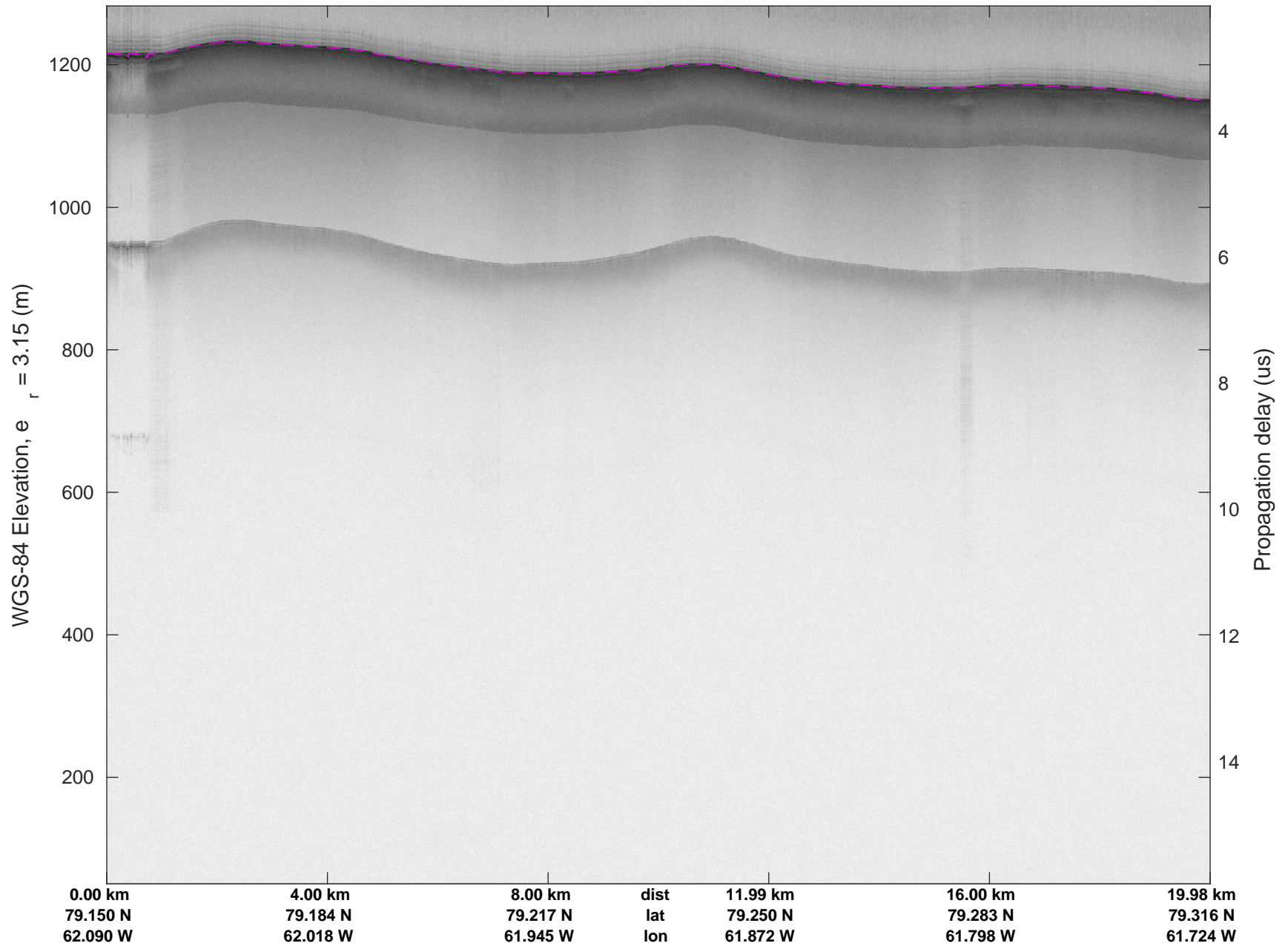


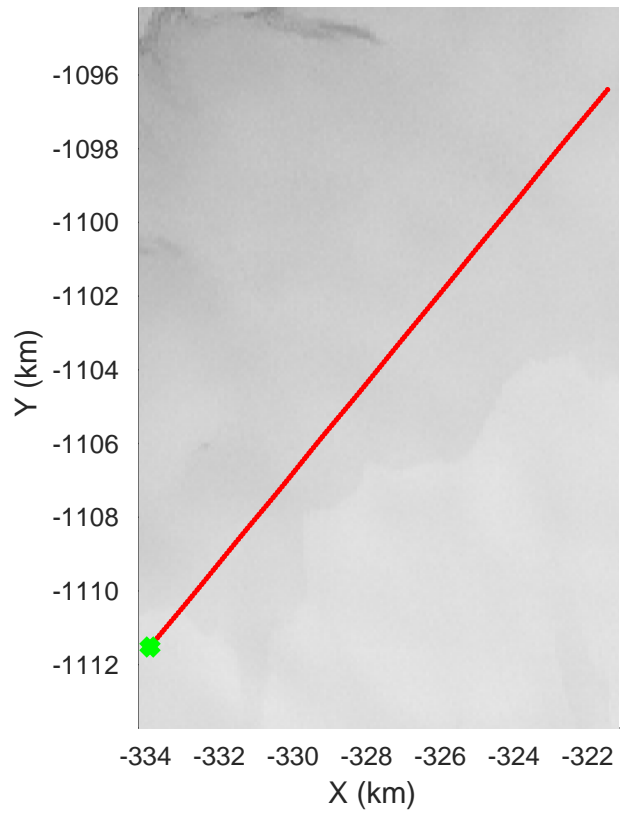
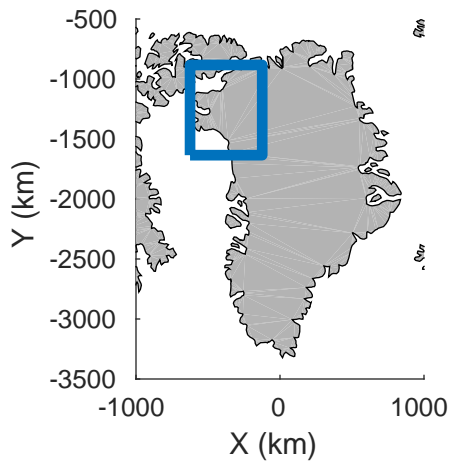


accum 2017_Greenland_P3: "Humboldt 01" 20170417_01_063: 13:42:05.7 to 13:44:42.8 GPS

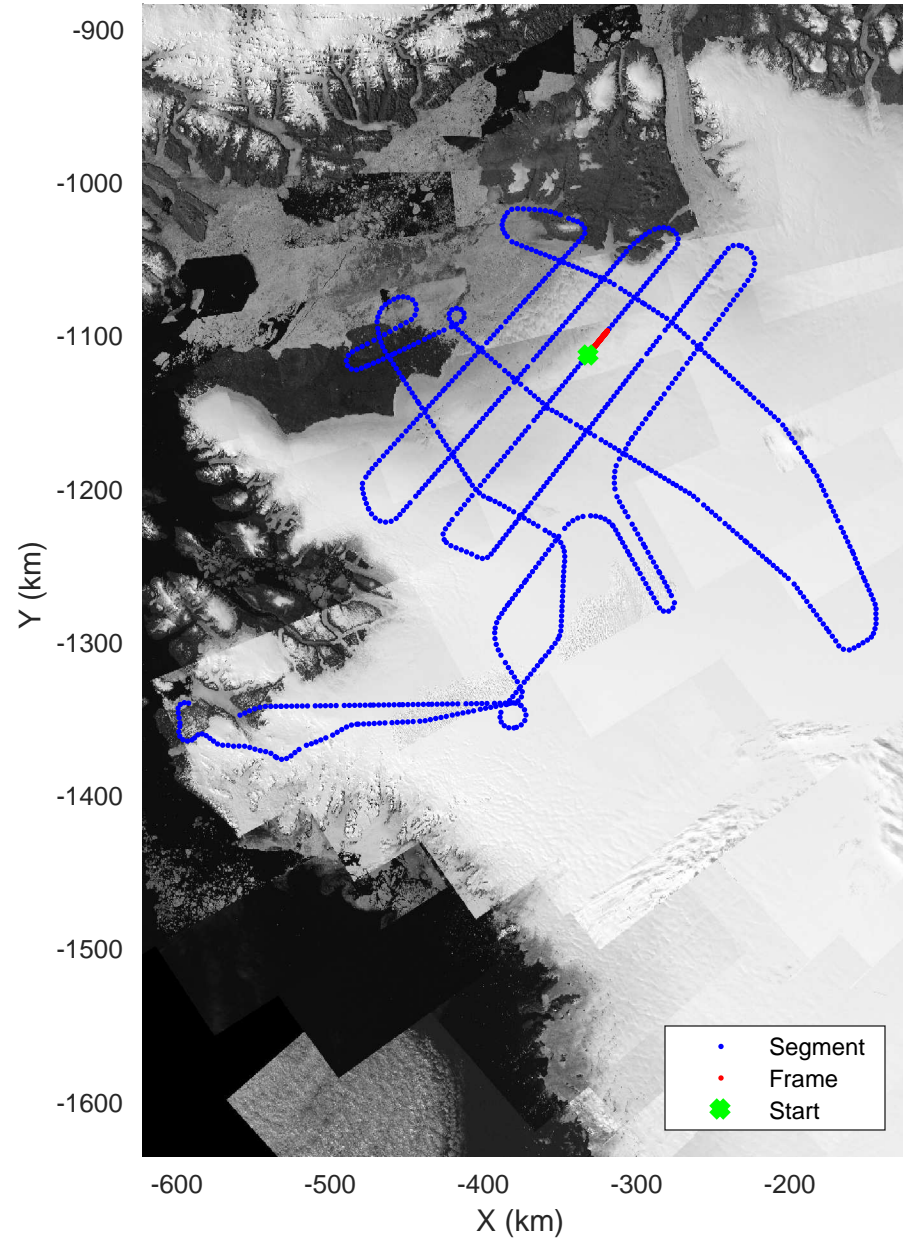


accum 2017_Greenland_P3: "Humboldt 01" 20170417_01_063: 13:42:05.7 to 13:44:42.8 GPS






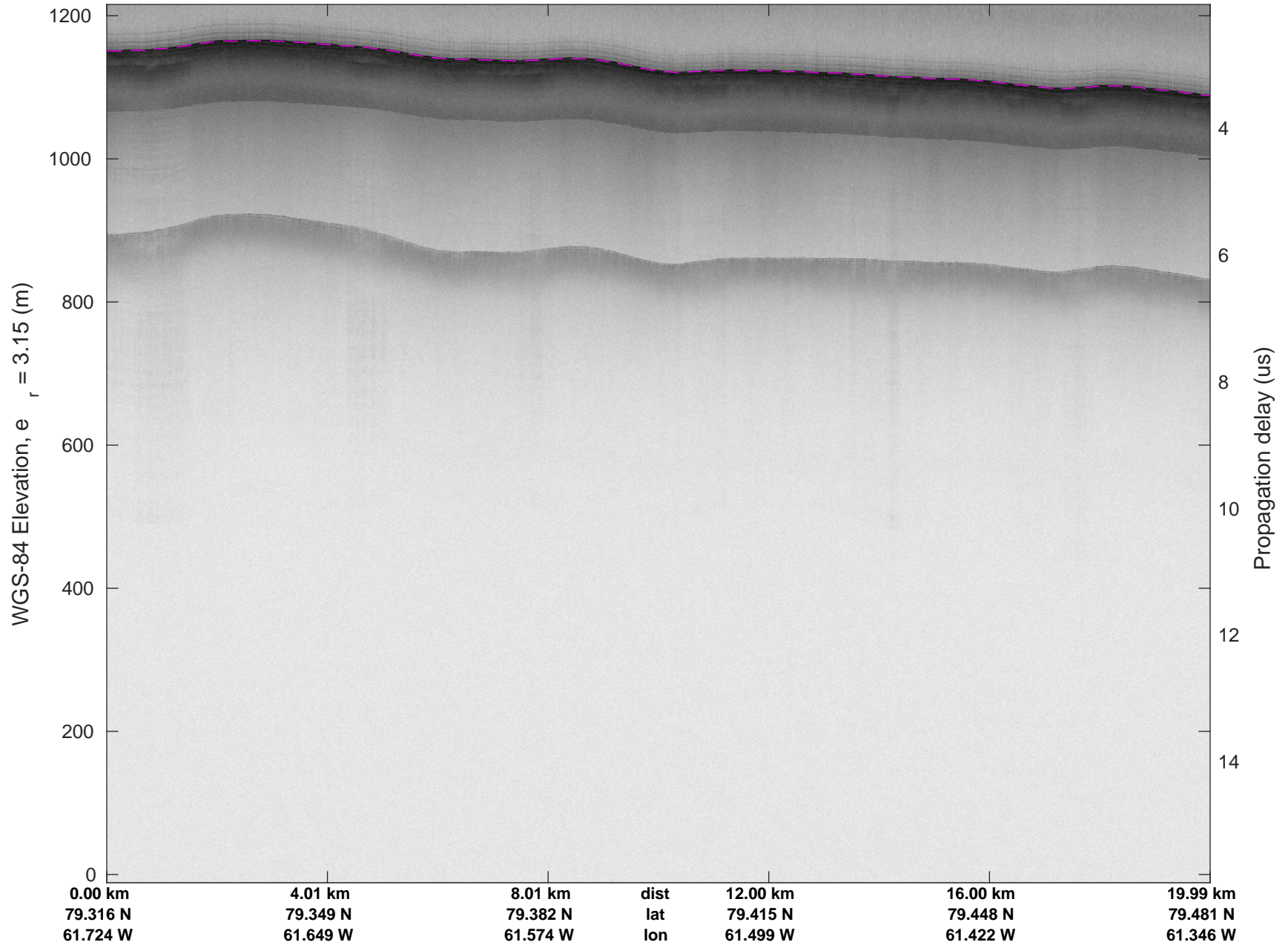
Humboldt 01
20170417_01_064
Polar Stereograph 70N/-45E

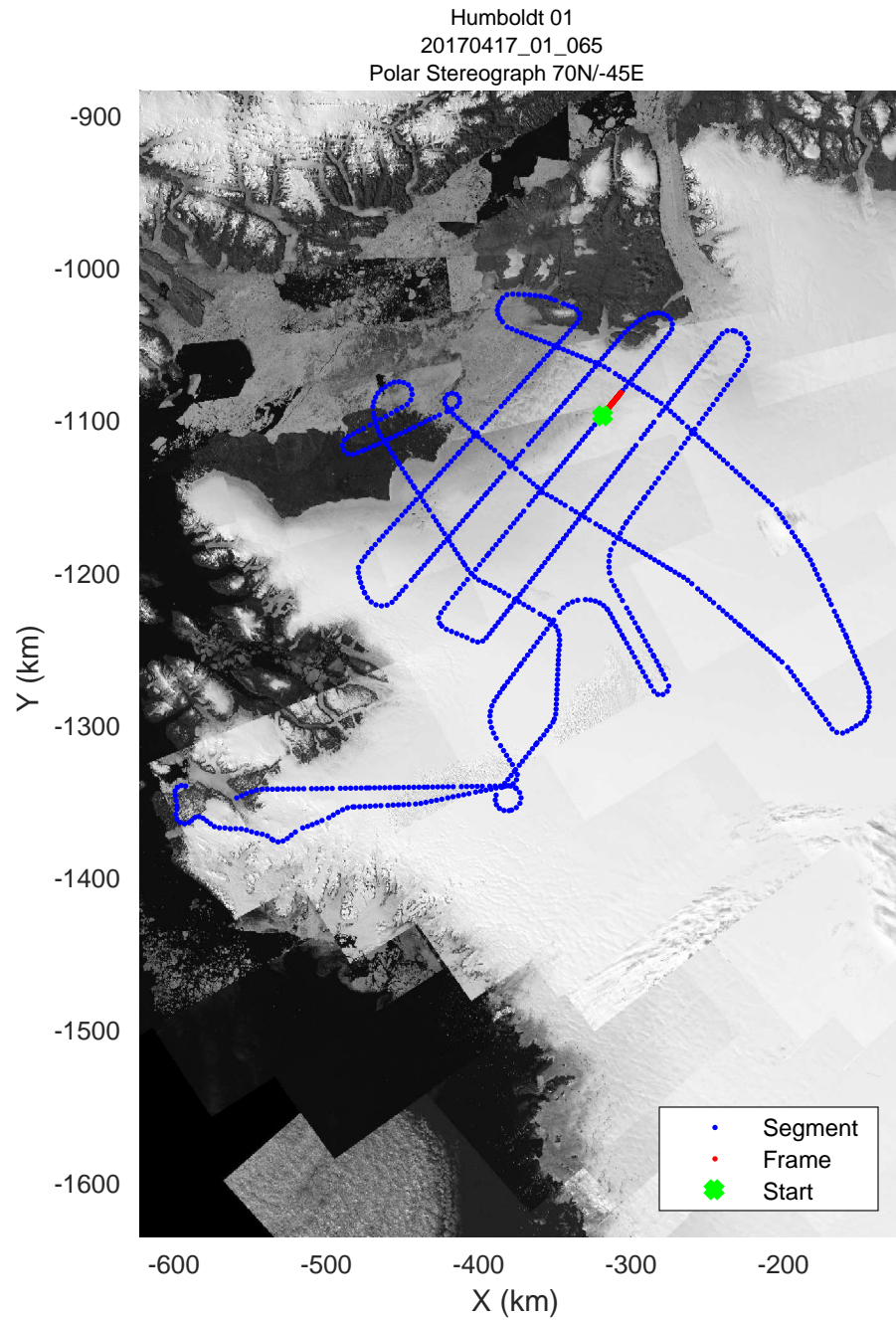

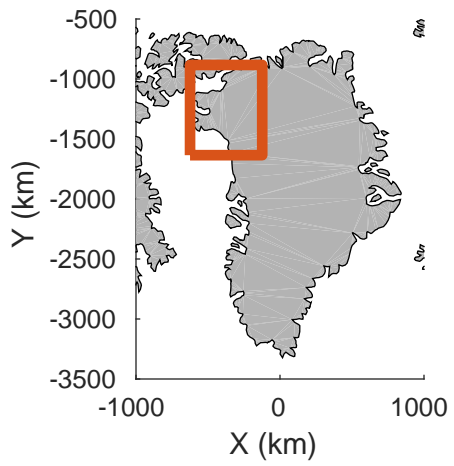


accum 2017_Greenland_P3: "Humboldt 01" 20170417_01_064: 13:44:43.0 to 13:47:20.1 GPS




accum 2017_Greenland_P3: "Humboldt 01" 20170417_01_064: 13:44:43.0 to 13:47:20.1 GPS

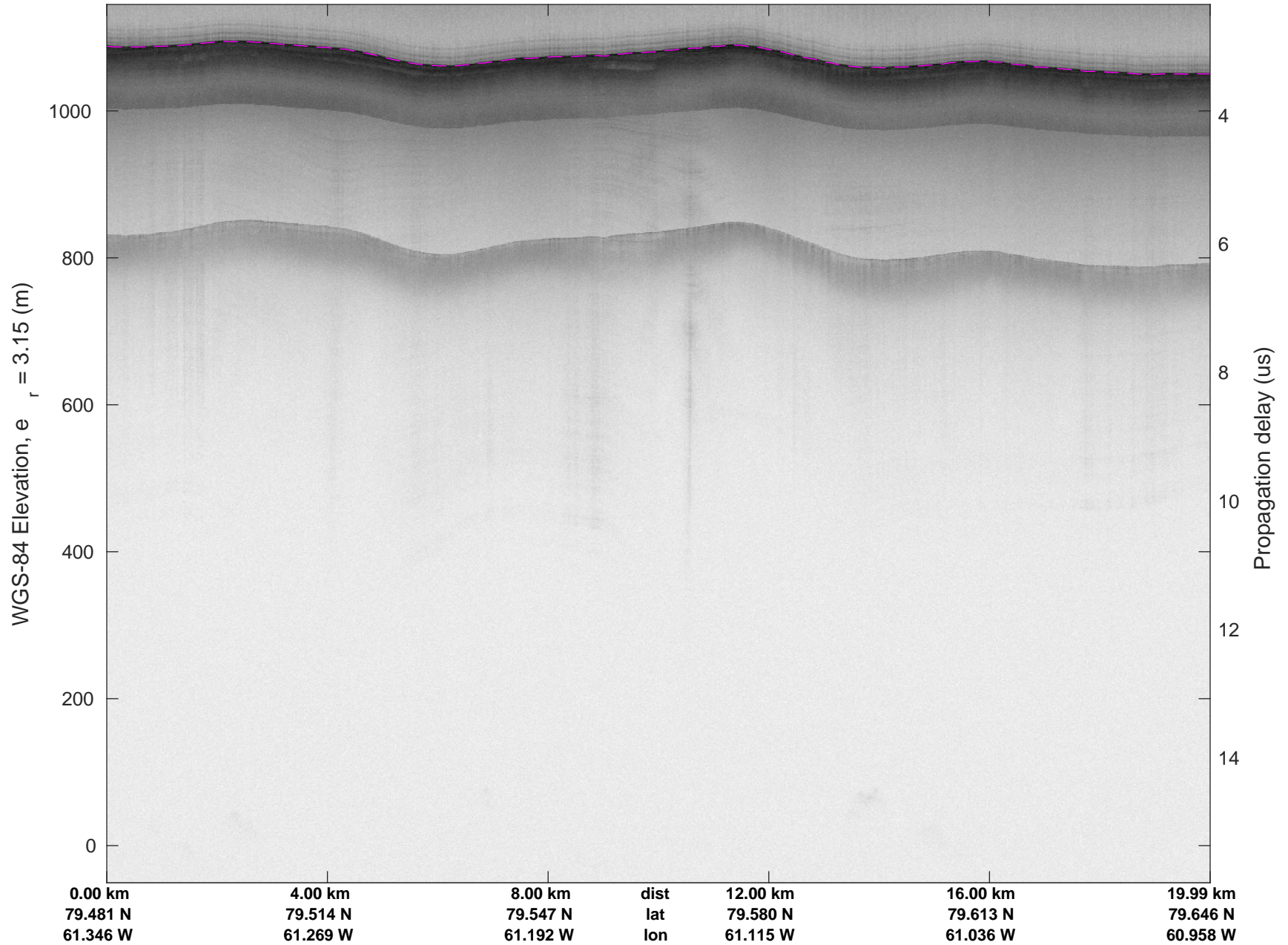


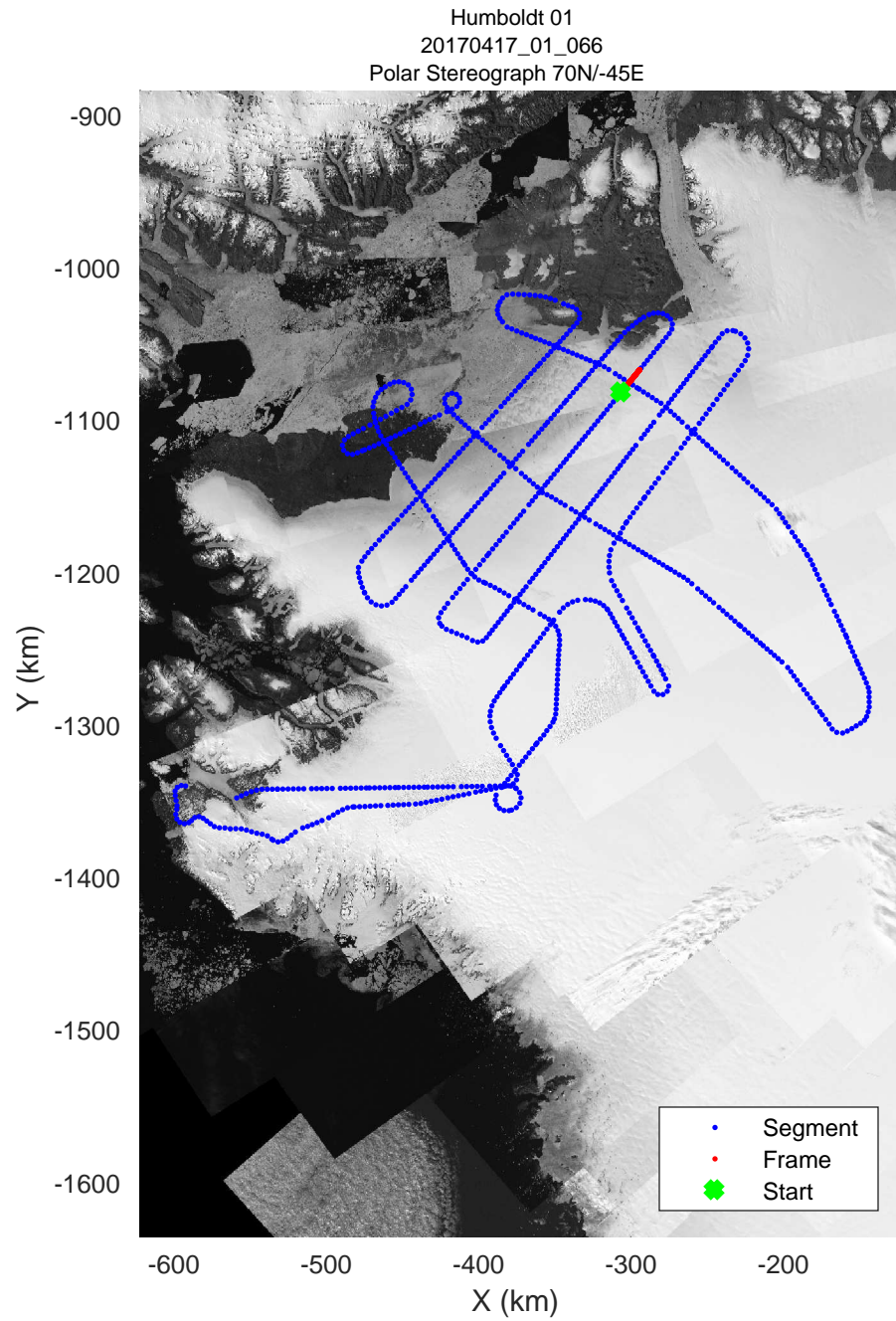
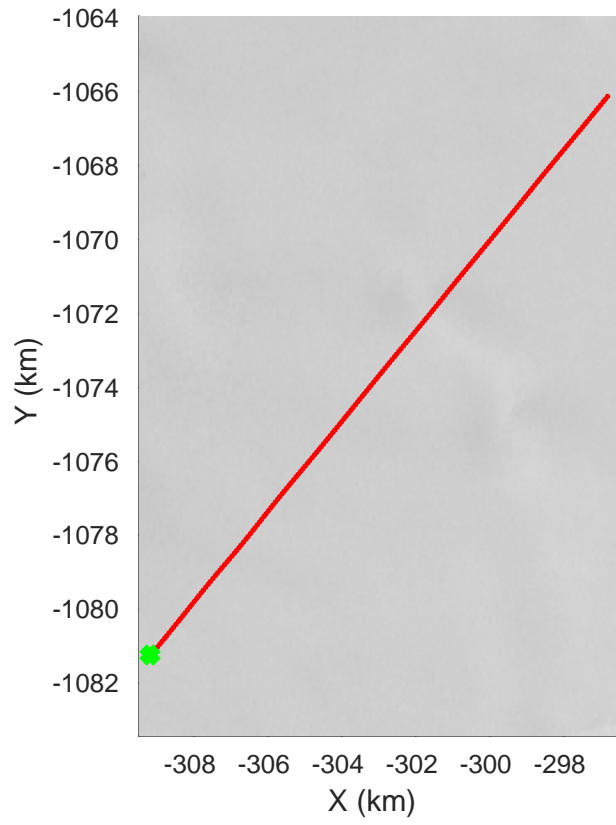
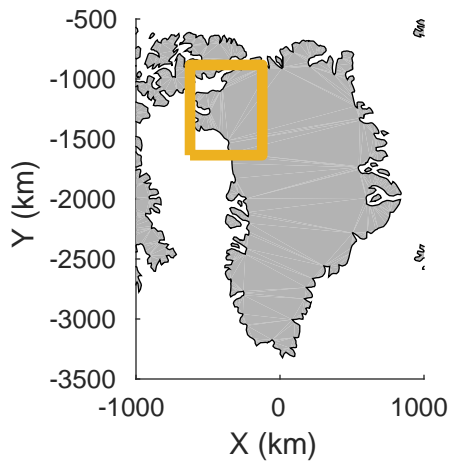


accum 2017_Greenland_P3: "Humboldt 01" 20170417_01_065: 13:47:20.2 to 13:49:56.7 GPS




accum 2017_Greenland_P3: "Humboldt 01" 20170417_01_065: 13:47:20.2 to 13:49:56.7 GPS




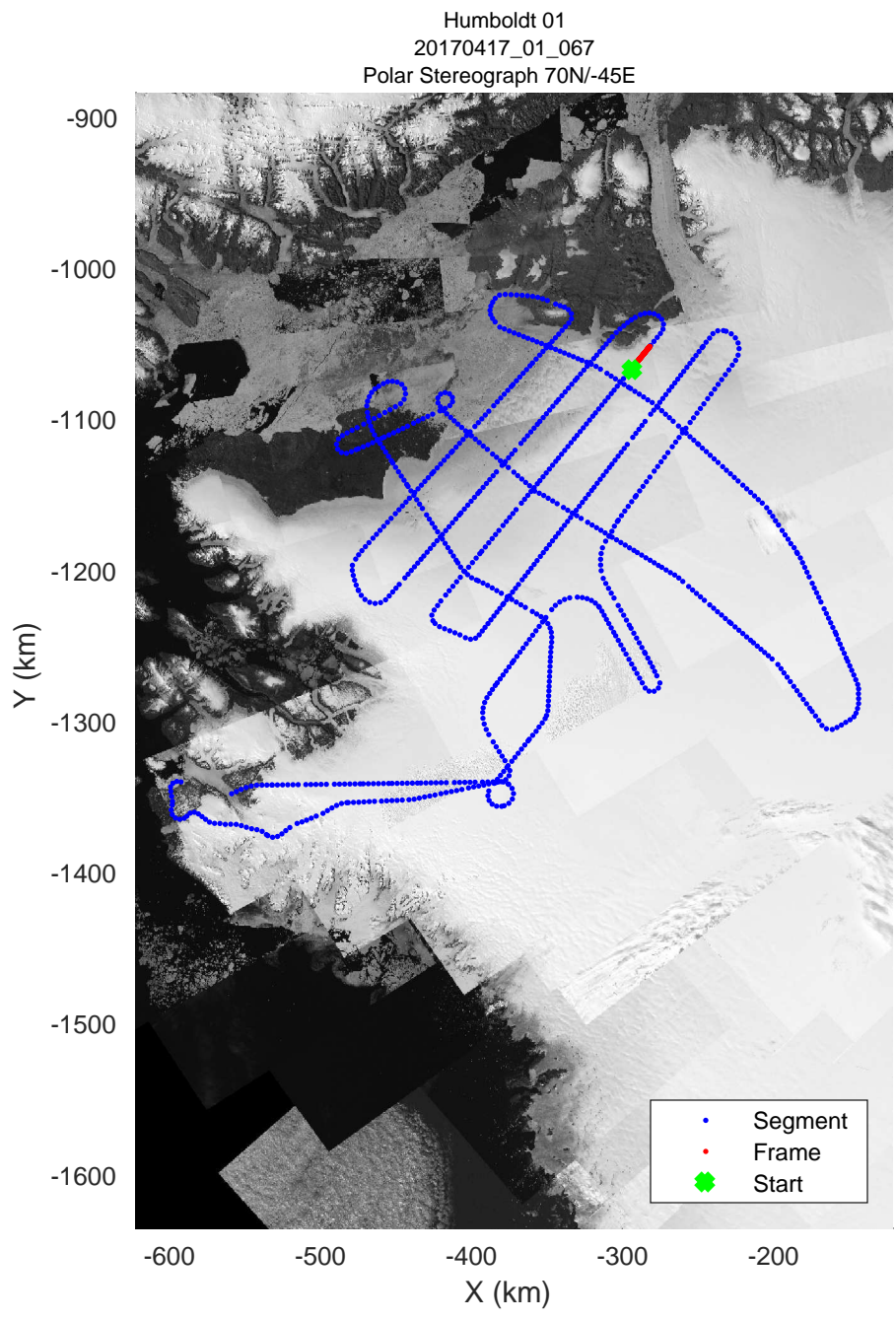
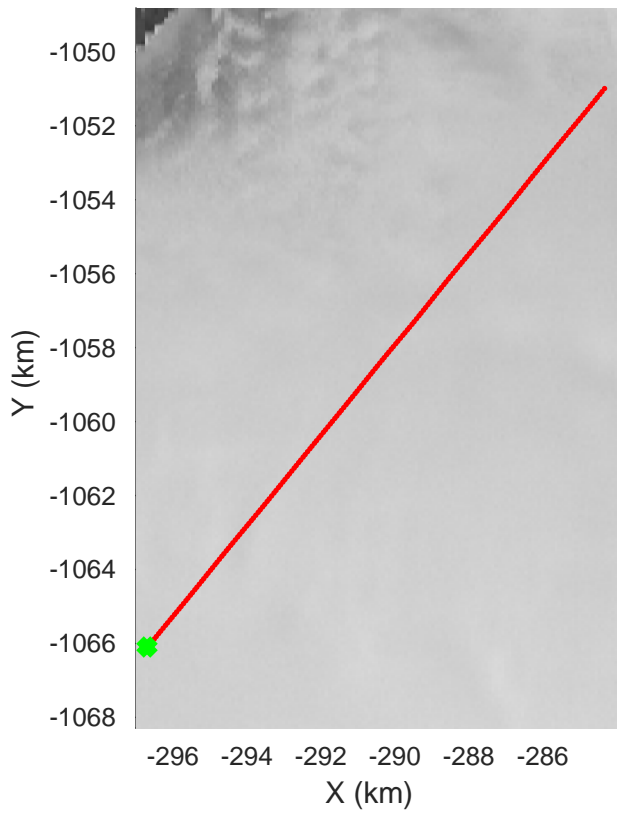
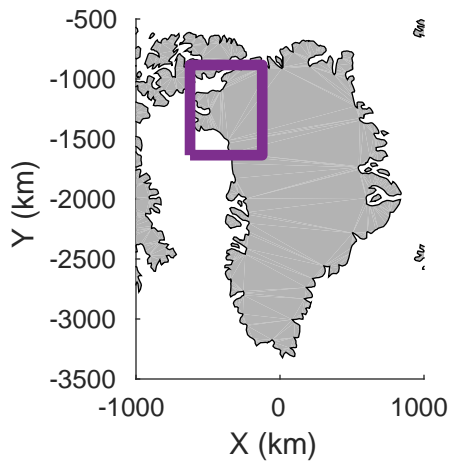


accum 2017_Greenland_P3: "Humboldt 01" 20170417_01_066: 13:49:56.9 to 13:52:35.1 GPS




accum 2017_Greenland_P3: "Humboldt 01" 20170417_01_066: 13:49:56.9 to 13:52:35.1 GPS

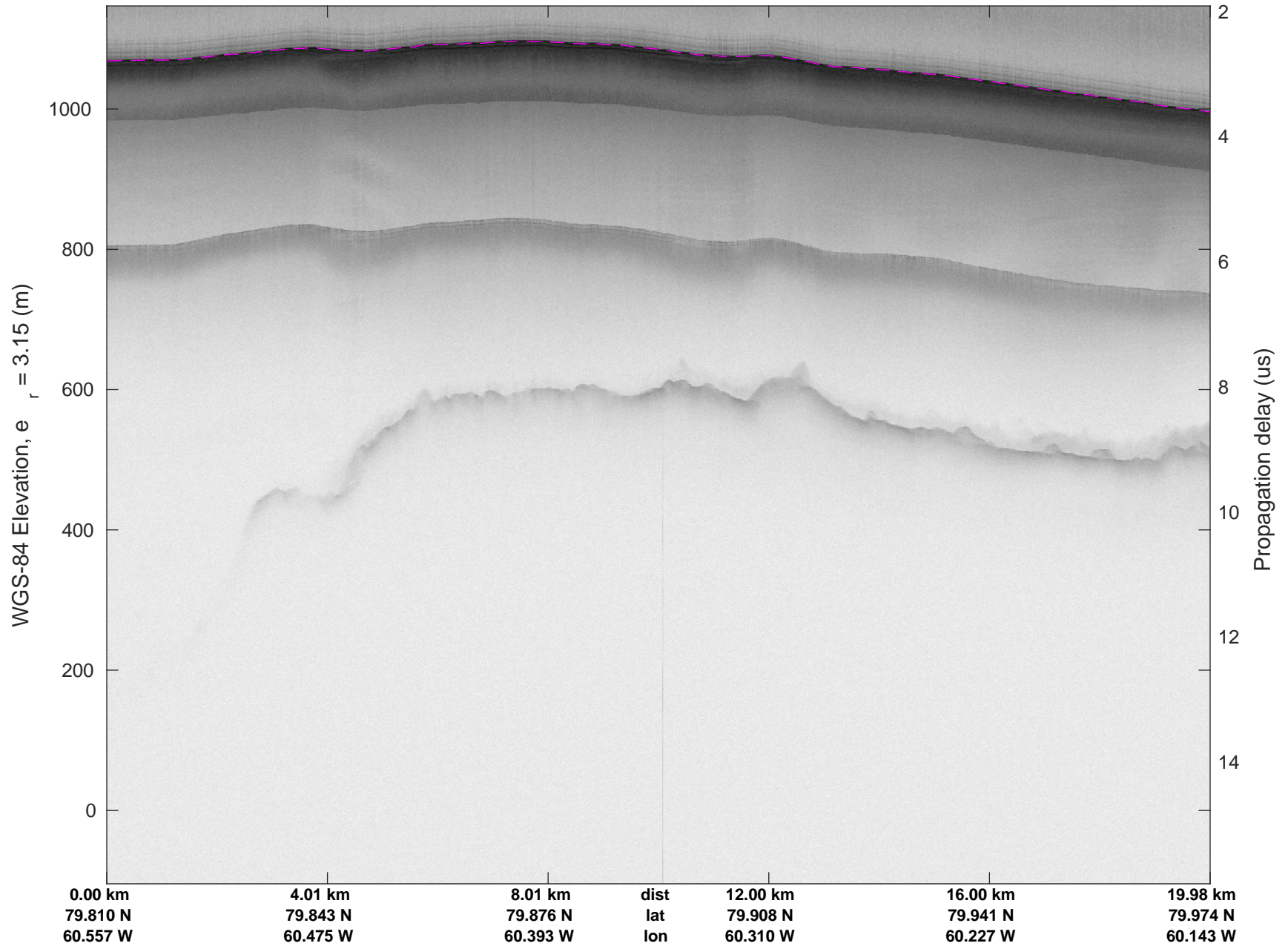


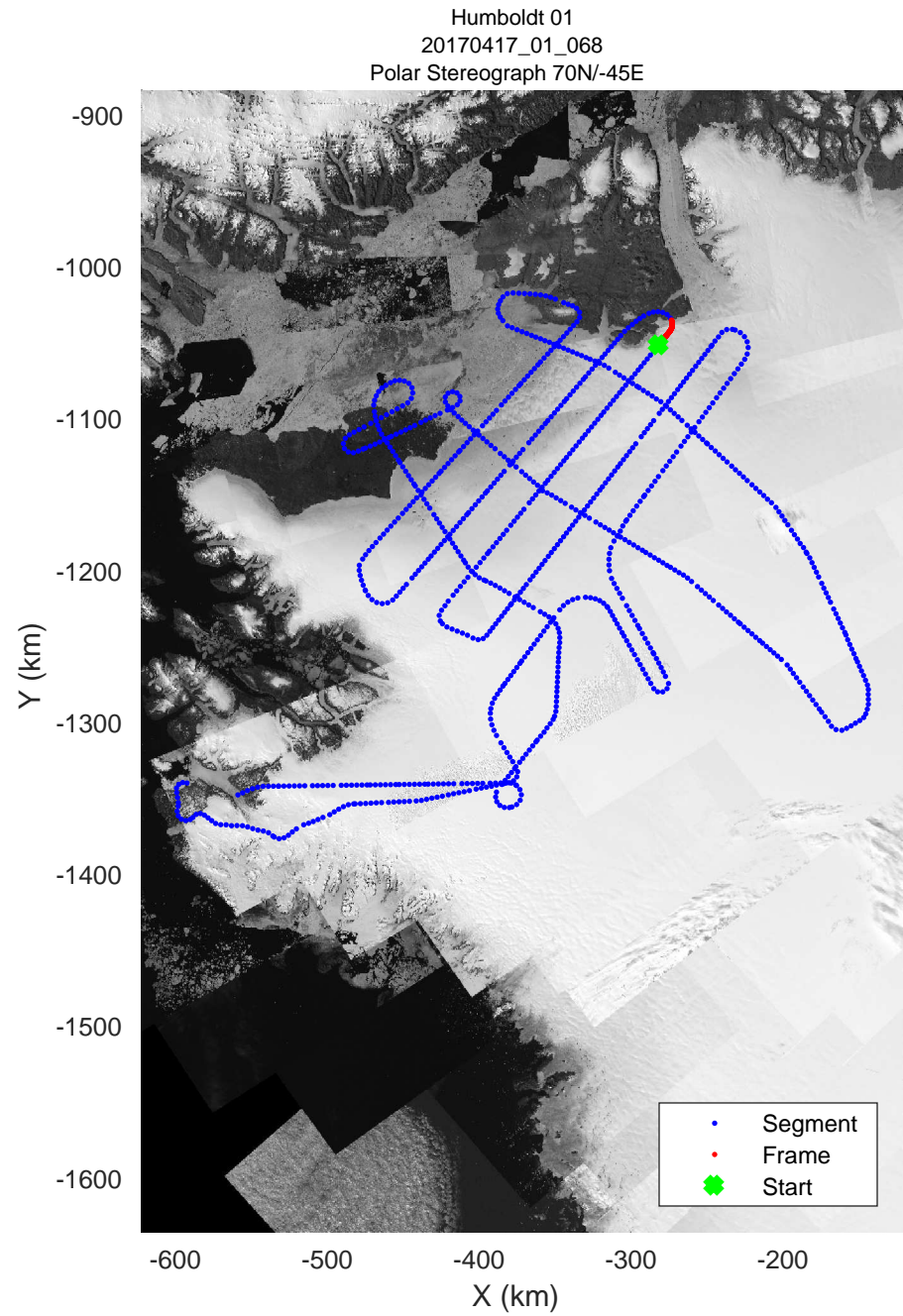

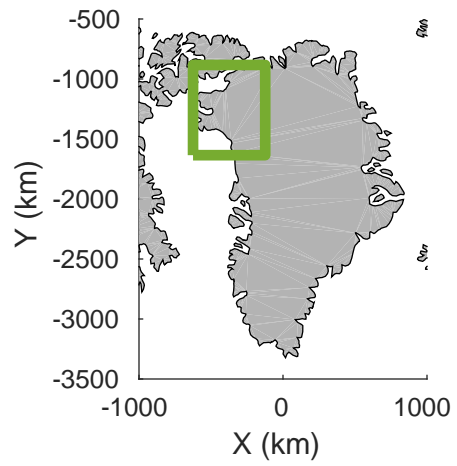


accum 2017_Greenland_P3: "Humboldt 01" 20170417_01_067: 13:52:35.4 to 13:55:12.1 GPS




accum 2017_Greenland_P3: "Humboldt 01" 20170417_01_067: 13:52:35.4 to 13:55:12.1 GPS




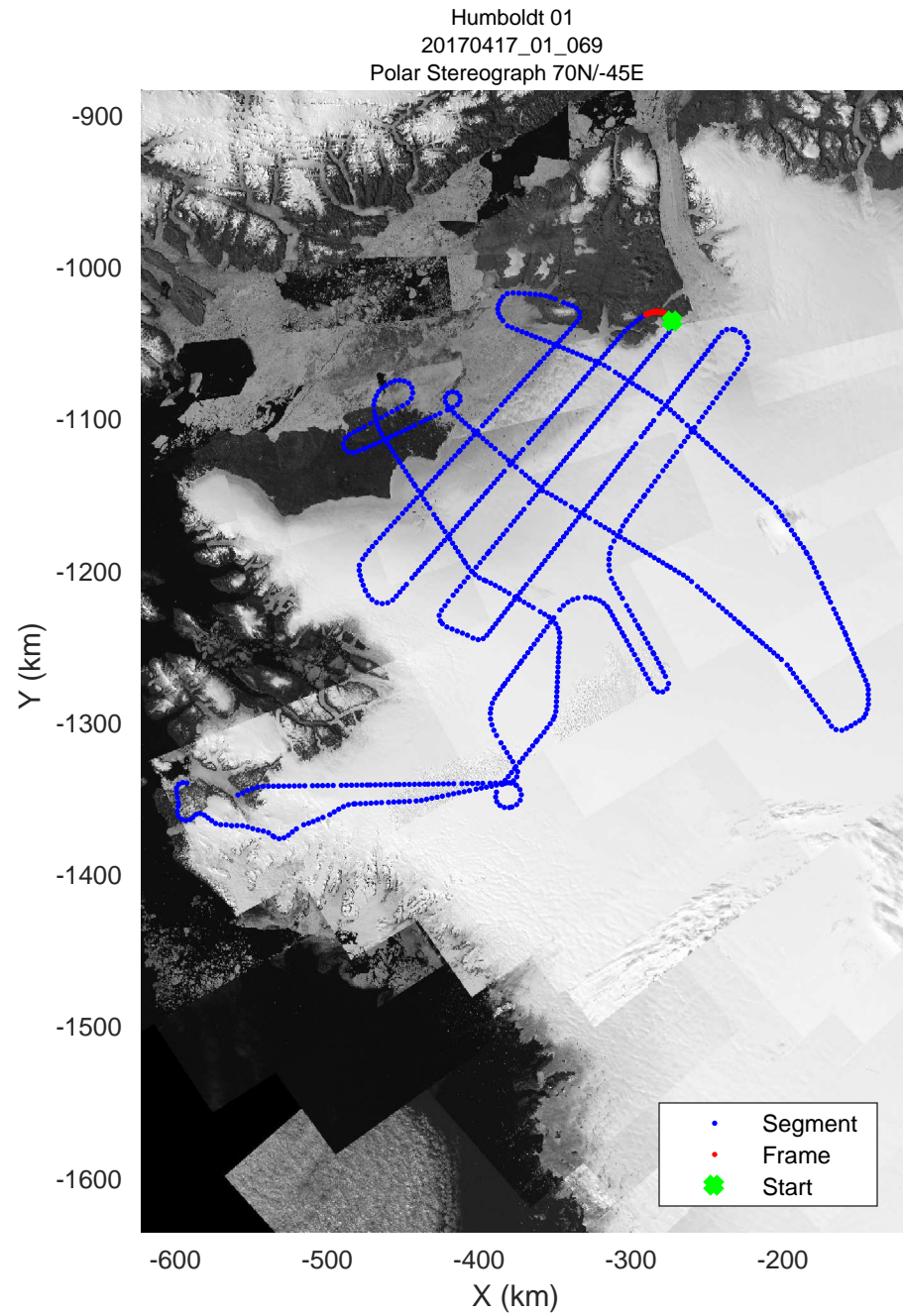

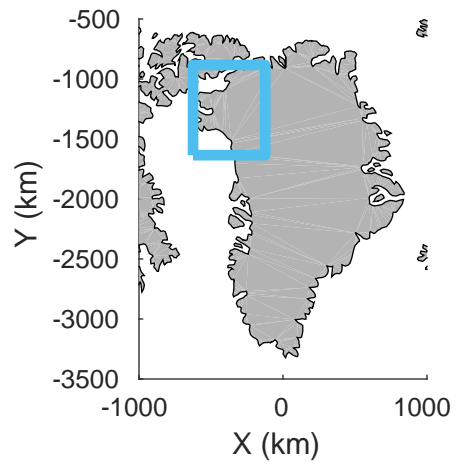


accum 2017_Greenland_P3: "Humboldt 01" 20170417_01_068: 13:55:12.3 to 13:57:45.7 GPS

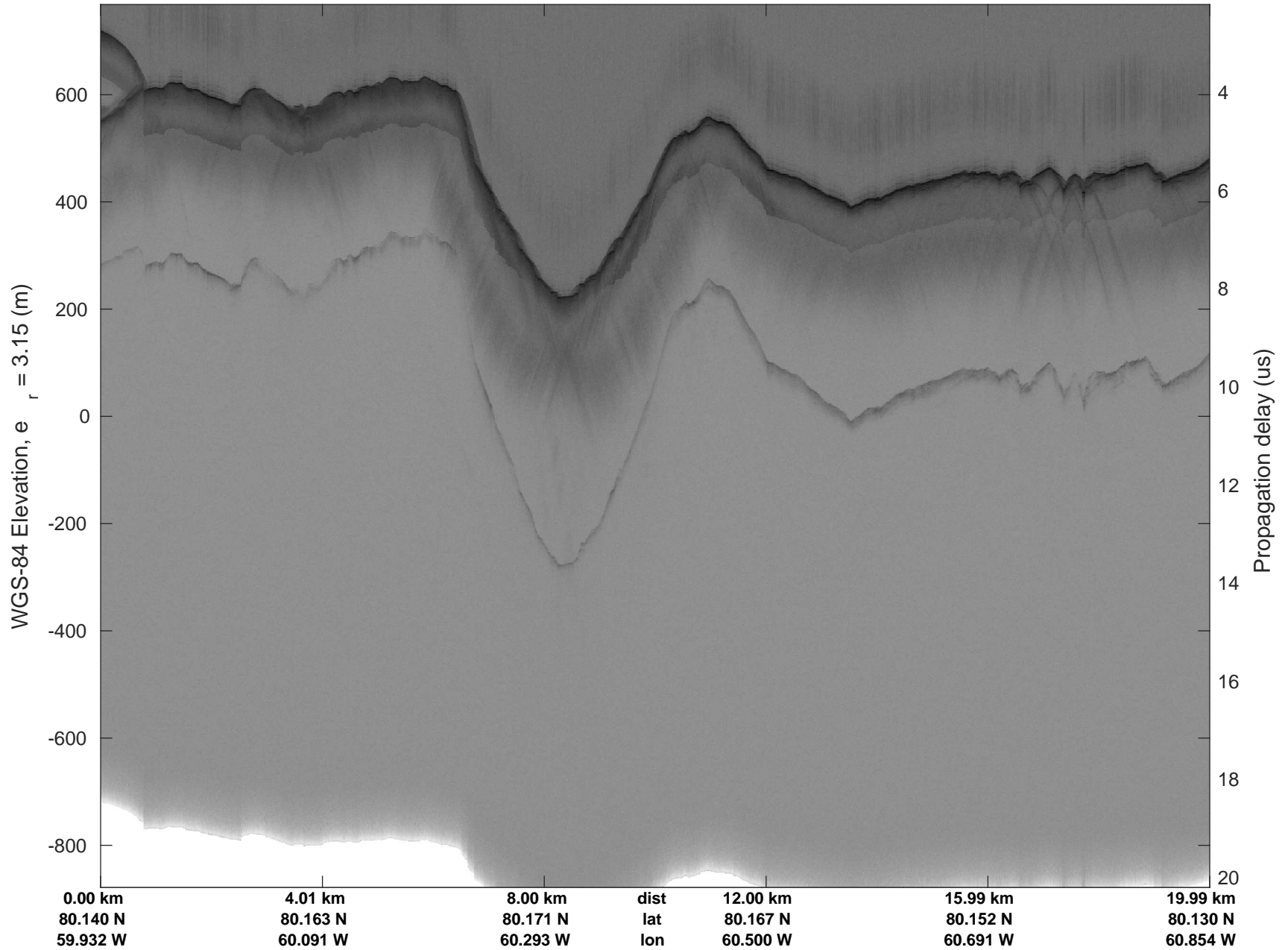


accum 2017_Greenland_P3: "Humboldt 01" 20170417_01_068: 13:55:12.3 to 13:57:45.7 GPS

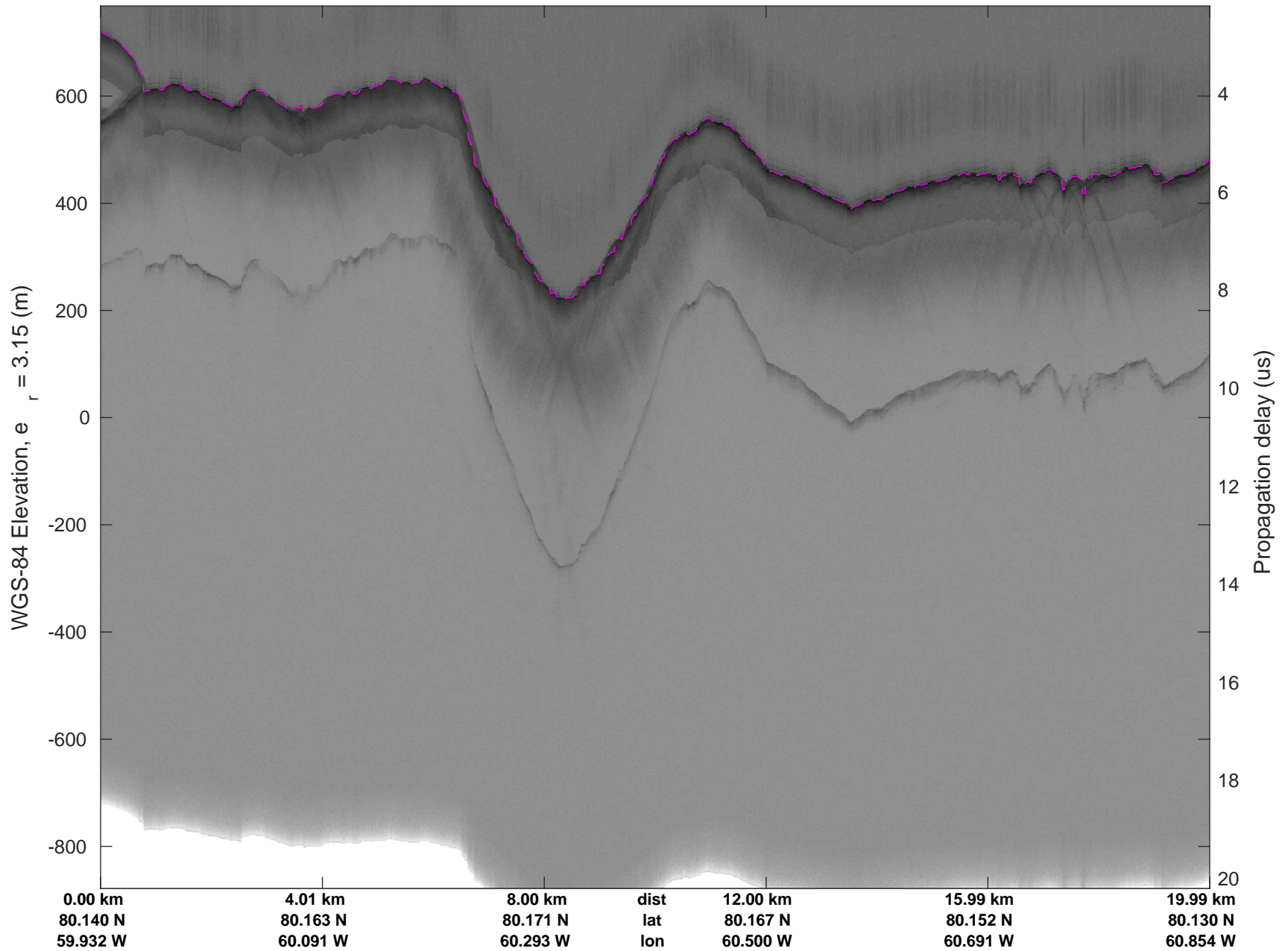



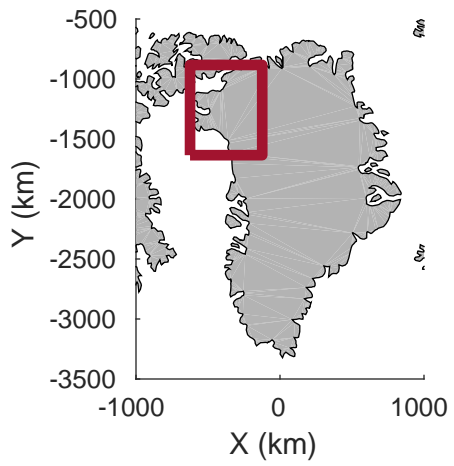


accum 2017_Greenland_P3: "Humboldt 01" 20170417_01_069: 13:57:46.0 to 14:00:31.6 GPS

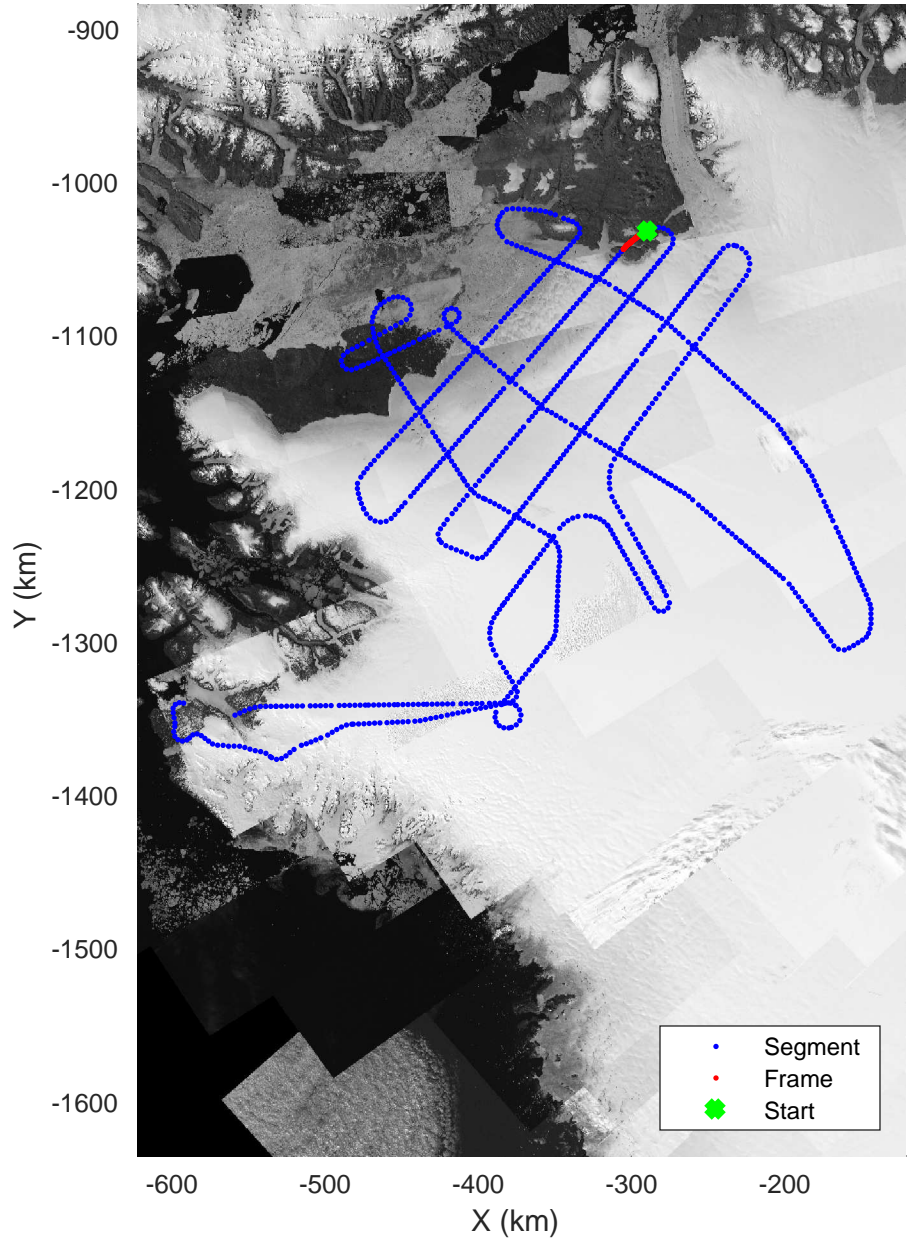


accum 2017_Greenland_P3: "Humboldt 01" 20170417_01_069: 13:57:46.0 to 14:00:31.6 GPS






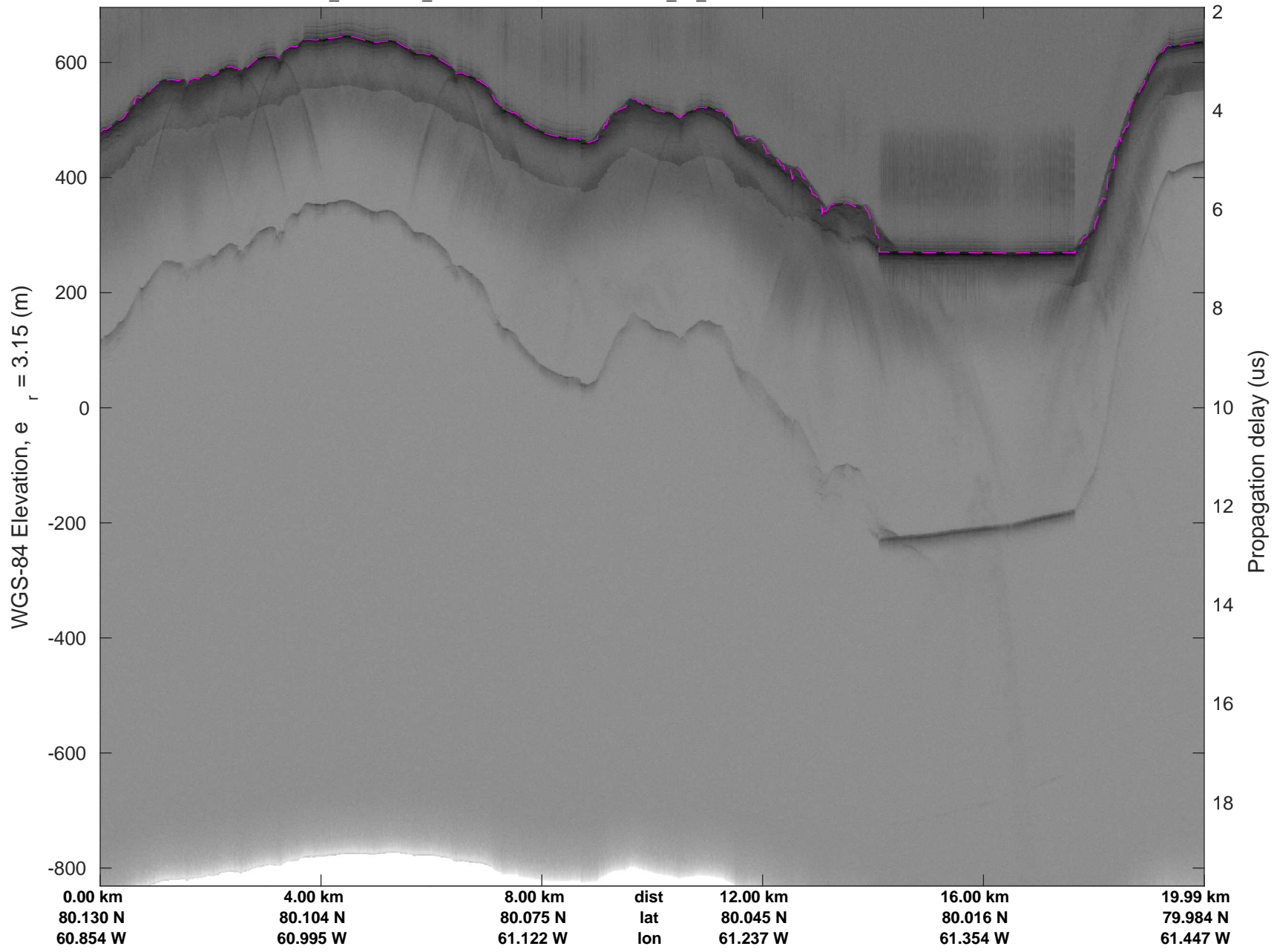
Humboldt 01
20170417_01_070
Polar Stereograph 70N/-45E

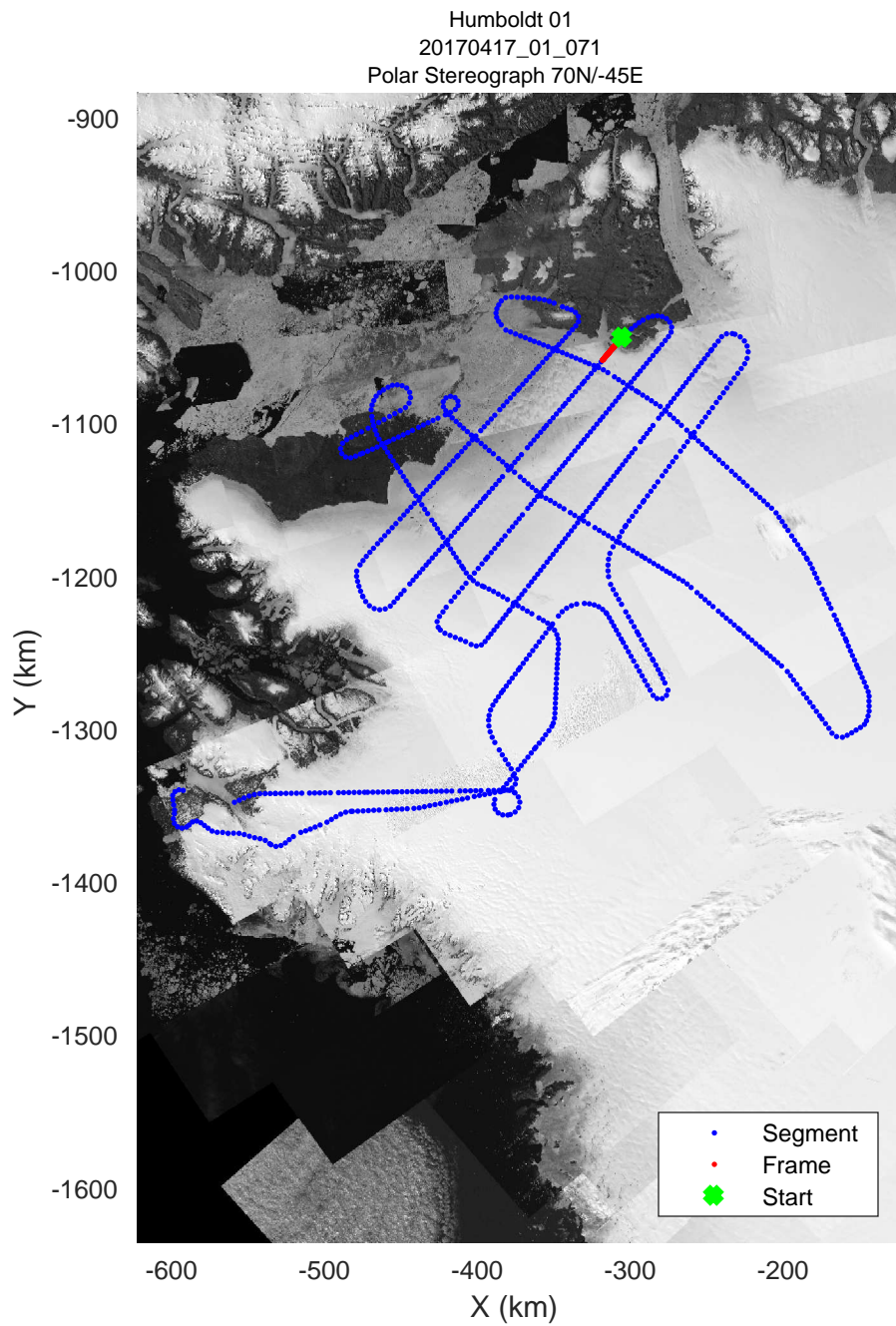
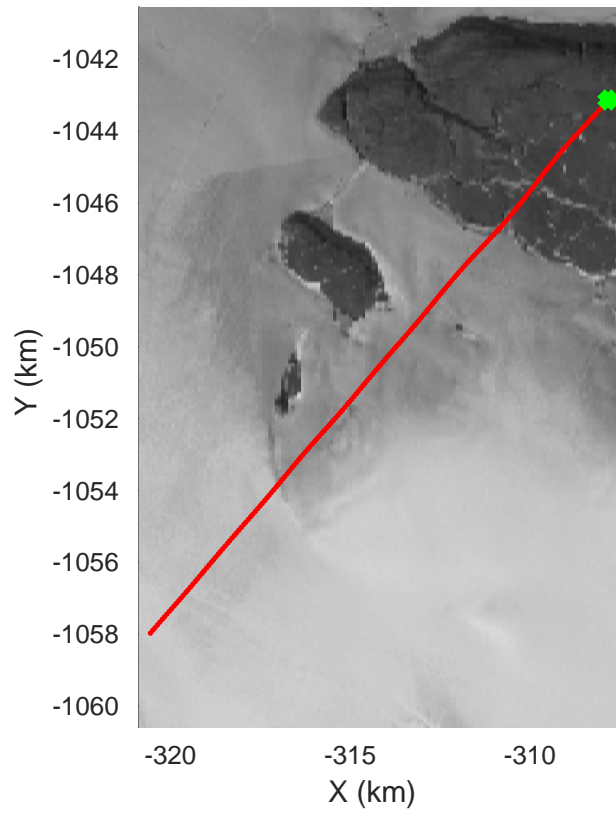
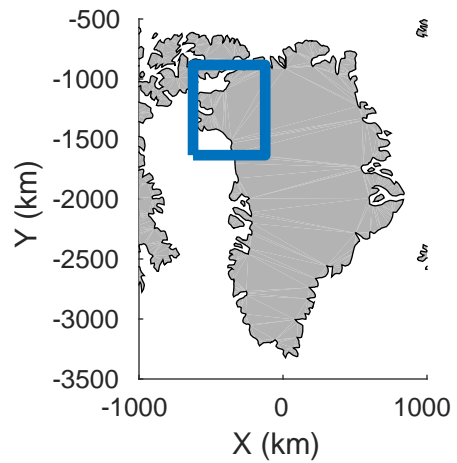


accum 2017_Greenland_P3: "Humboldt 01" 20170417_01_070: 14:00:31.7 to 14:03:11.5 GPS




accum 2017_Greenland_P3: "Humboldt 01" 20170417_01_070: 14:00:31.7 to 14:03:11.5 GPS




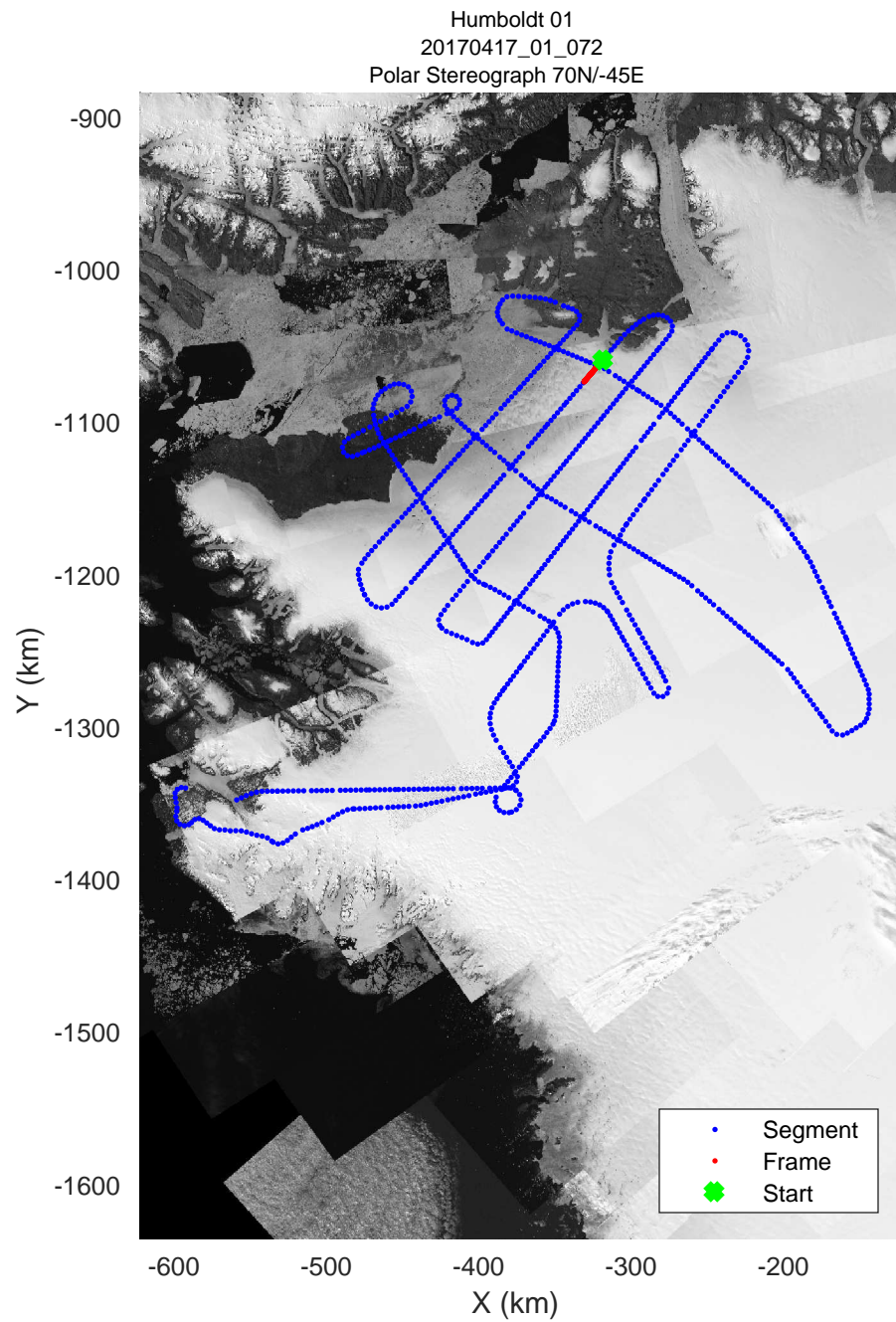
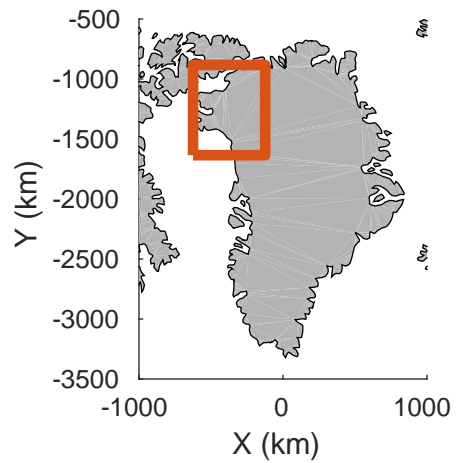


accum 2017_Greenland_P3: "Humboldt 01" 20170417_01_071: 14:03:11.7 to 14:05:52.0 GPS

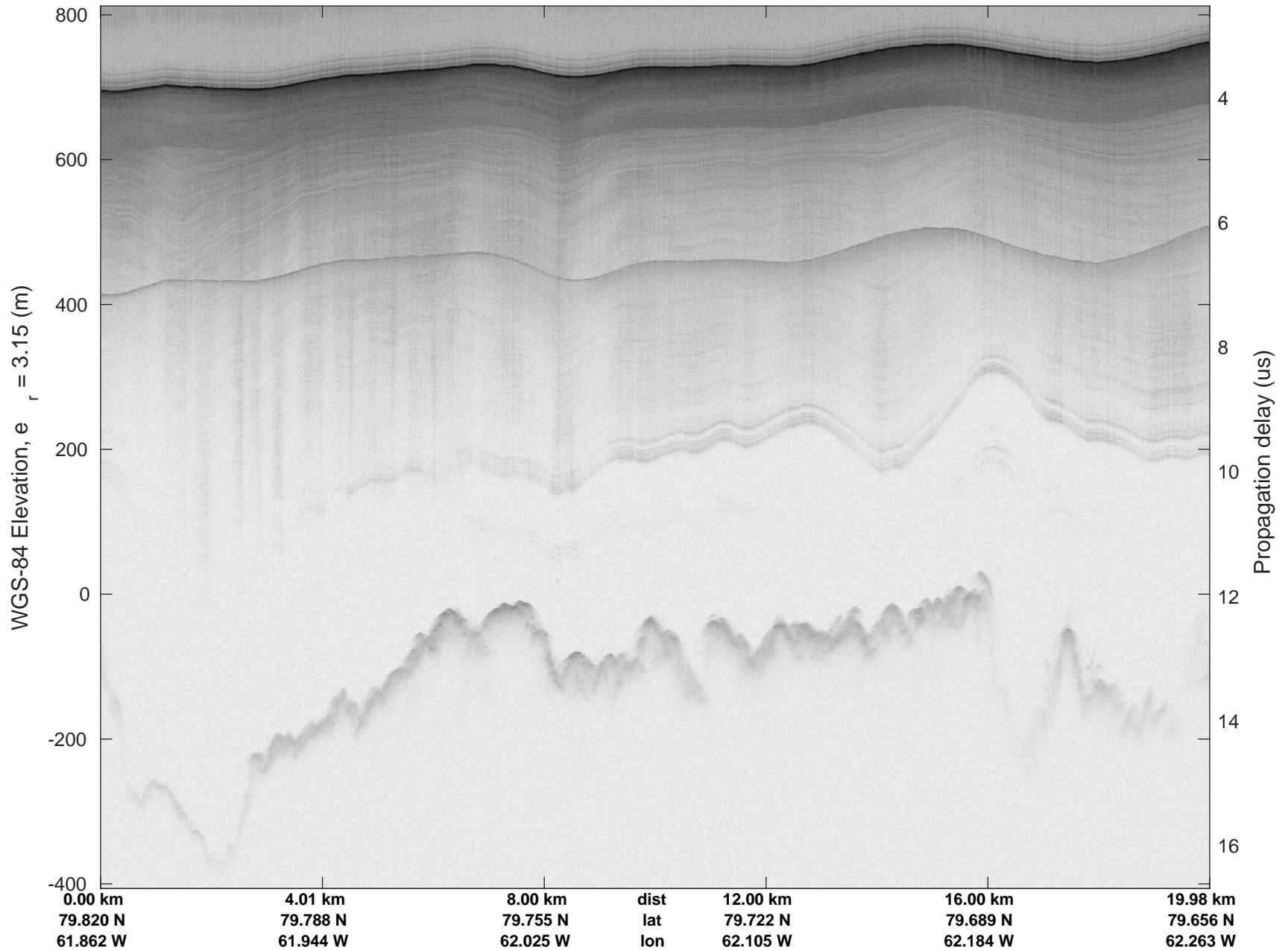


accum 2017_Greenland_P3: "Humboldt 01" 20170417_01_071: 14:03:11.7 to 14:05:52.0 GPS

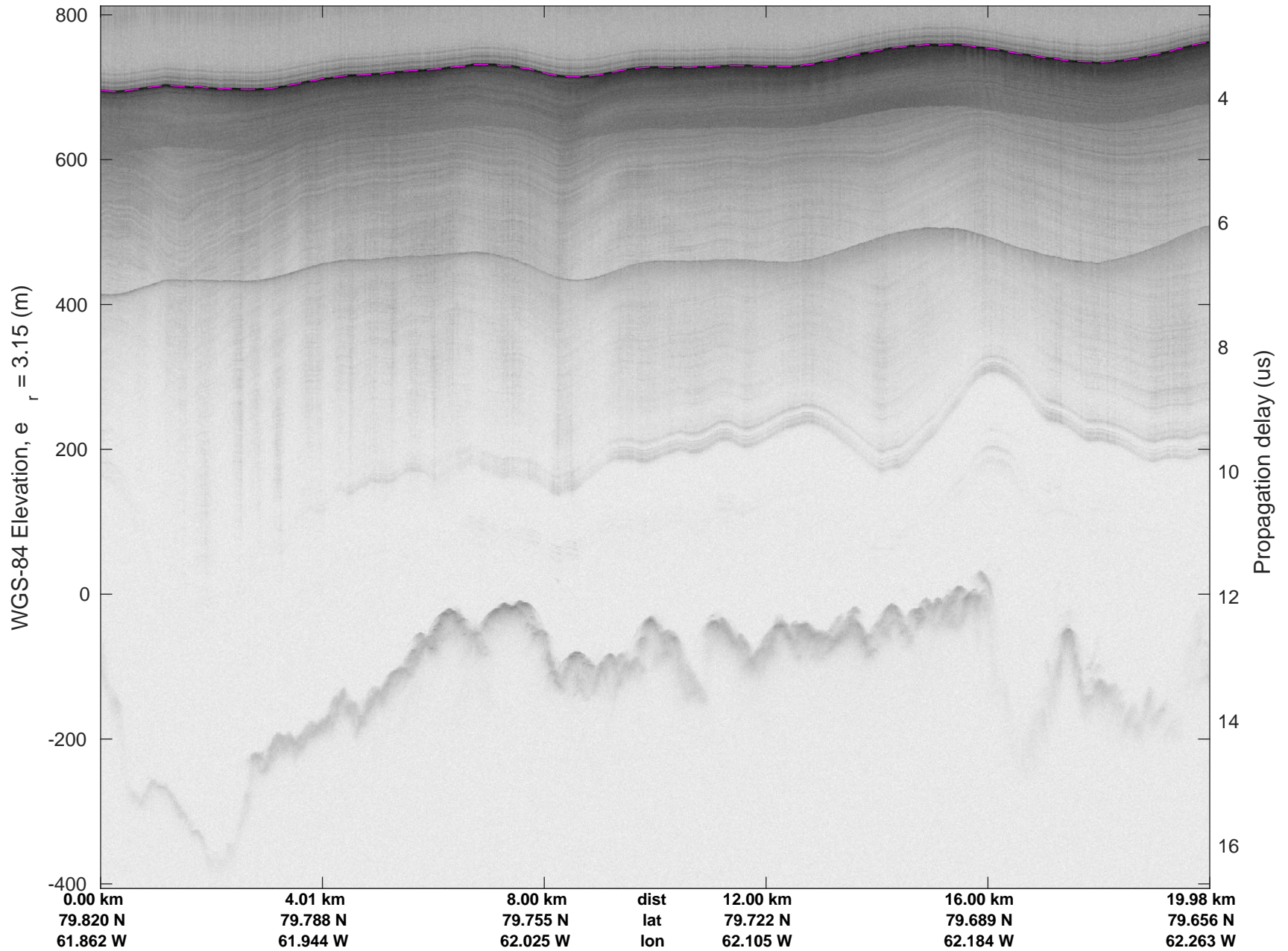


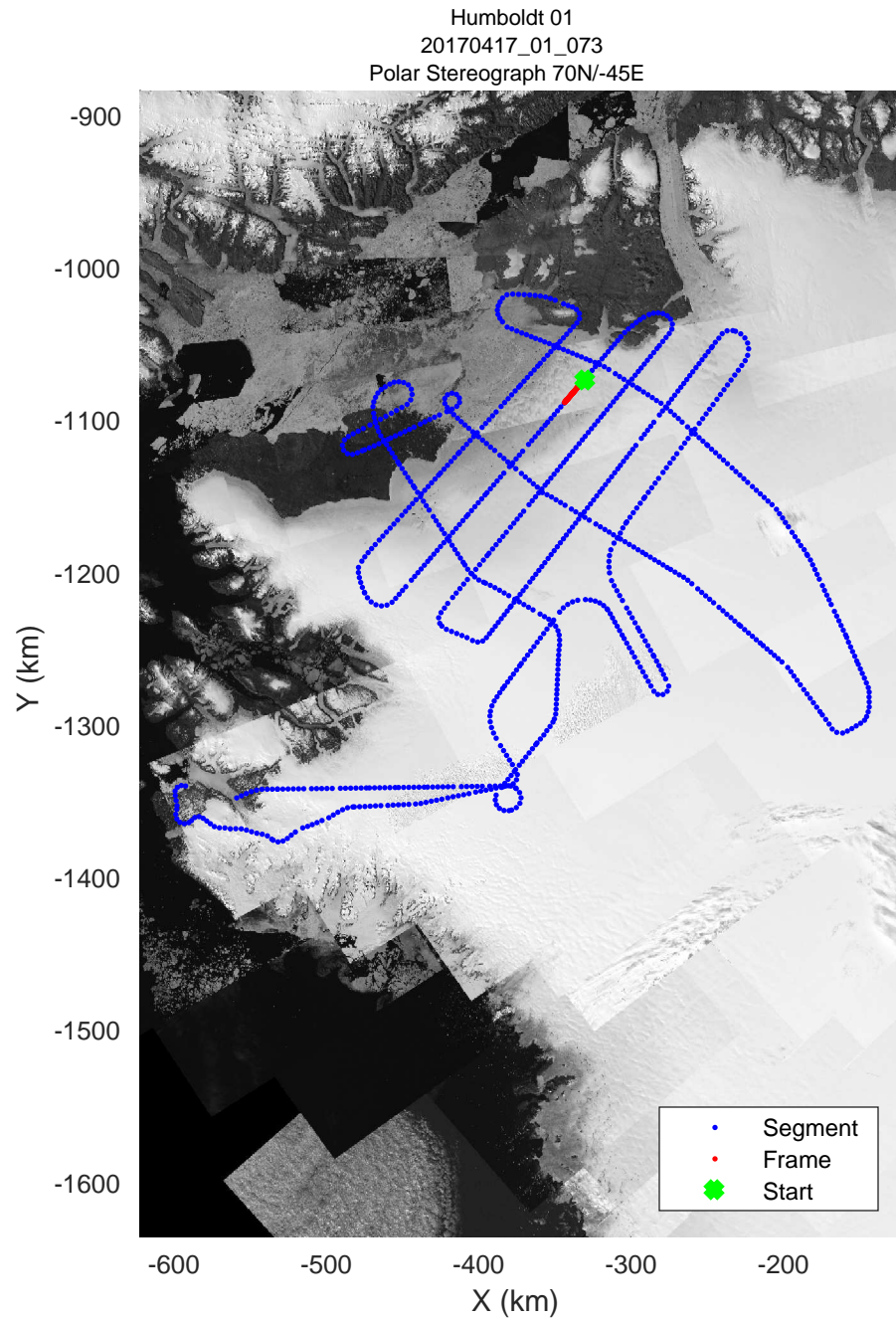
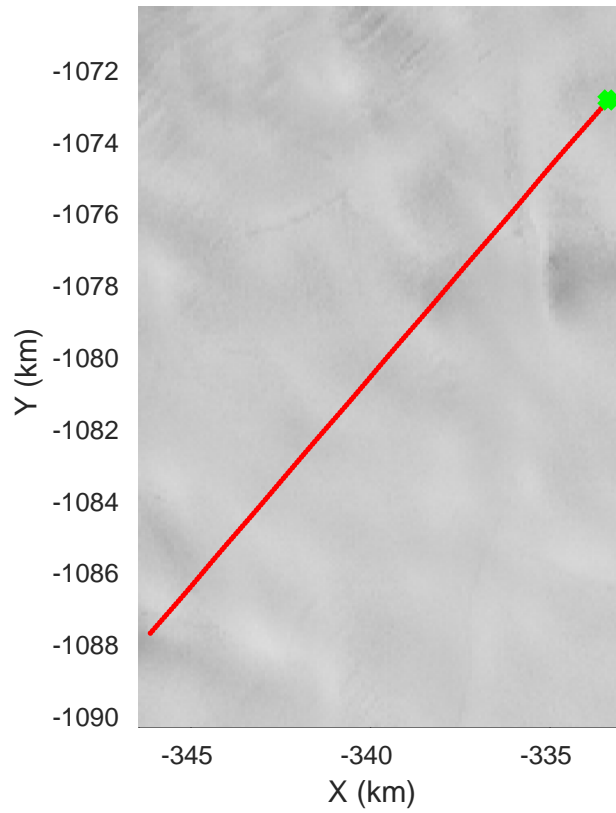
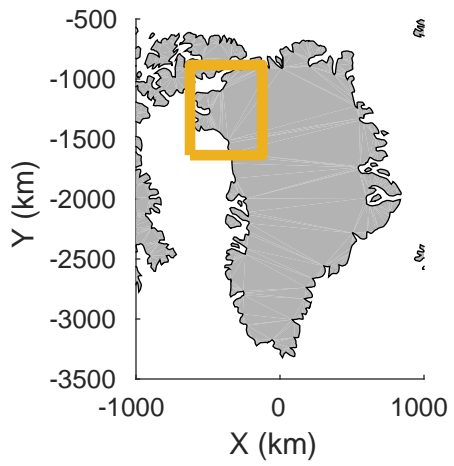


accum 2017_Greenland_P3: "Humboldt 01" 20170417_01_072: 14:05:52.2 to 14:08:26.4 GPS




accum 2017_Greenland_P3: "Humboldt 01" 20170417_01_072: 14:05:52.2 to 14:08:26.4 GPS

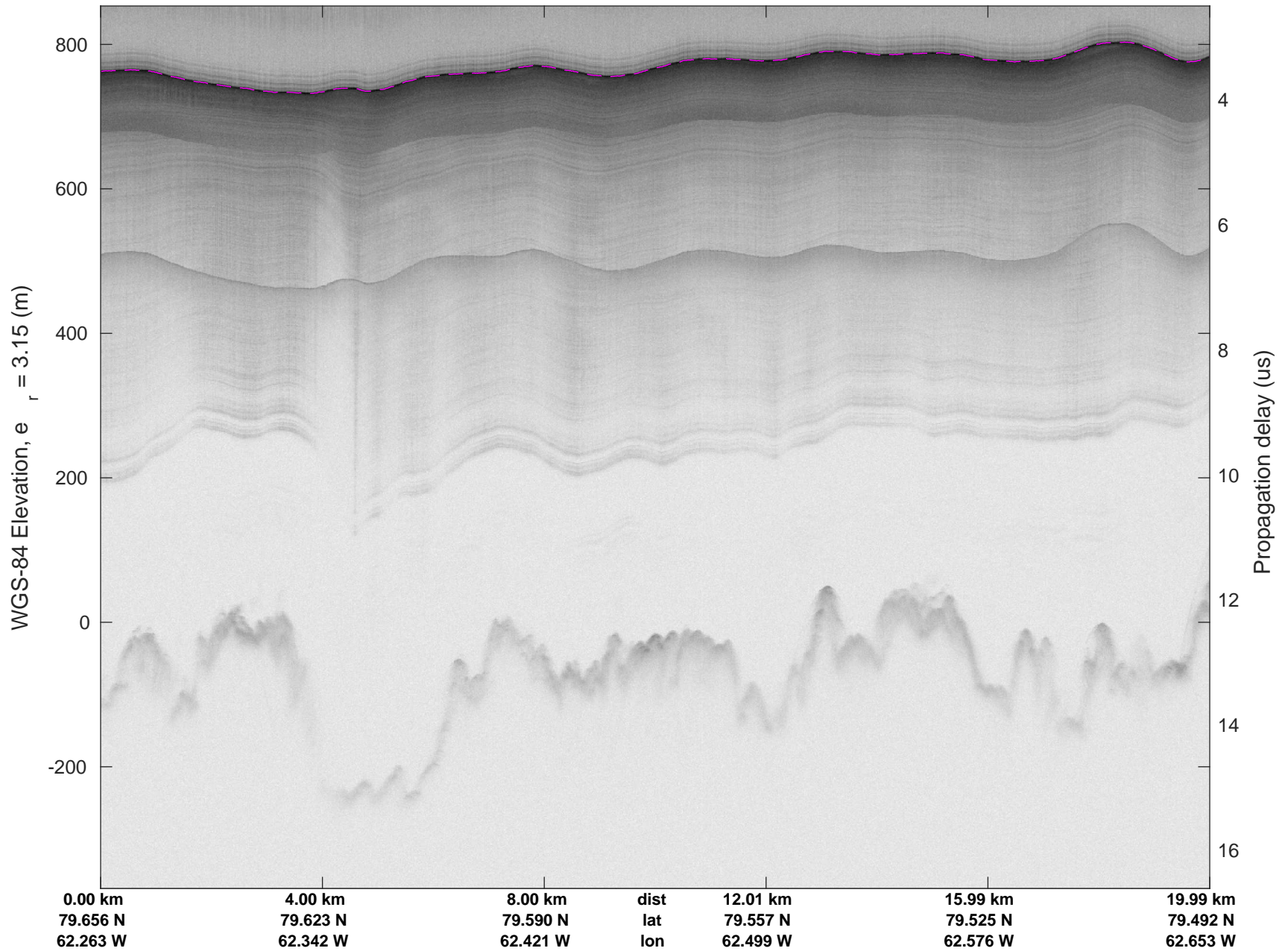


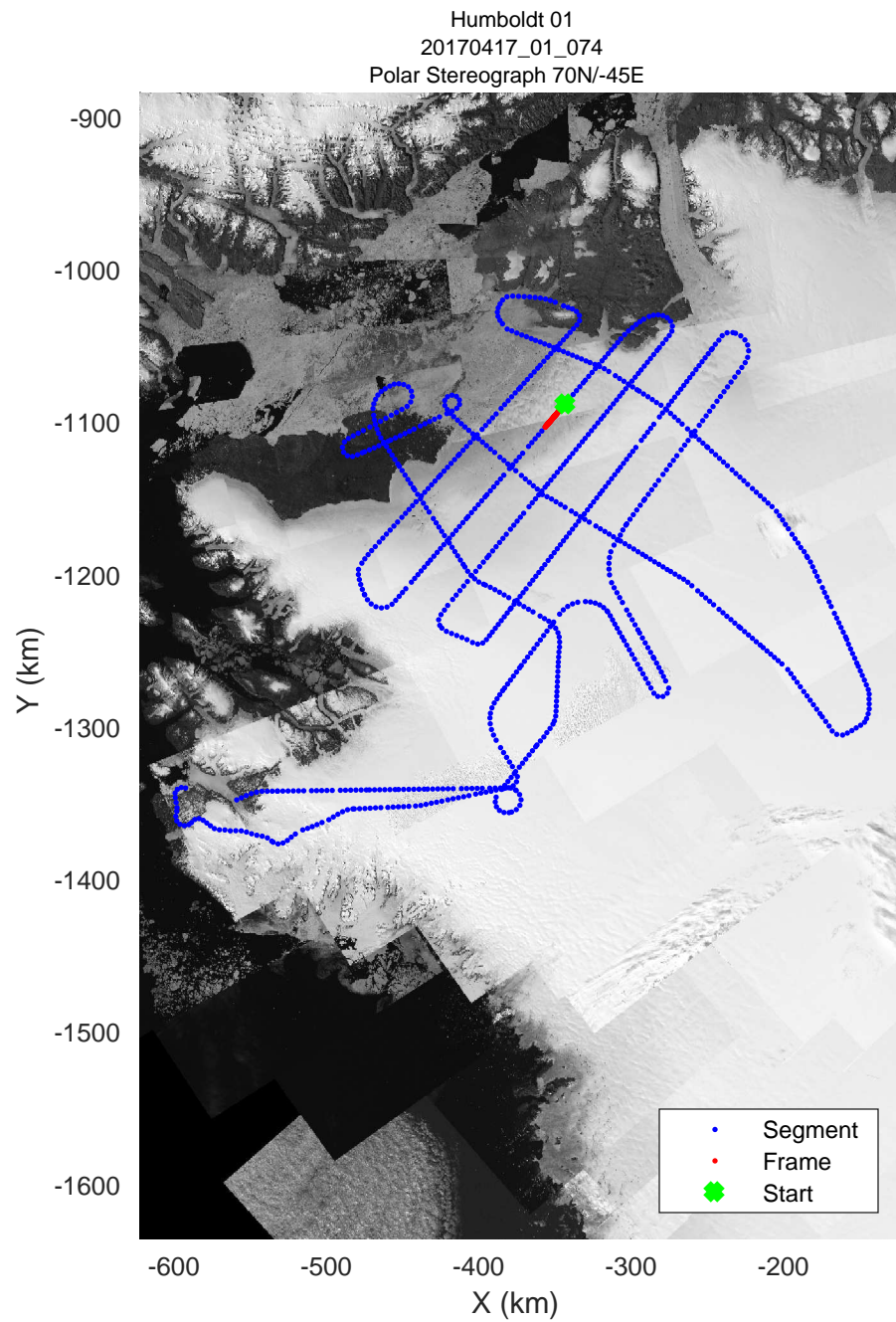
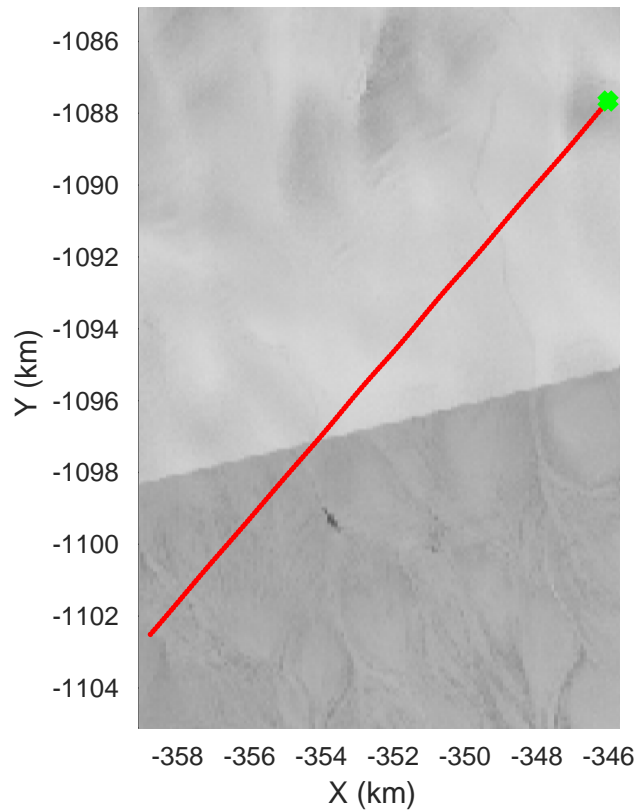
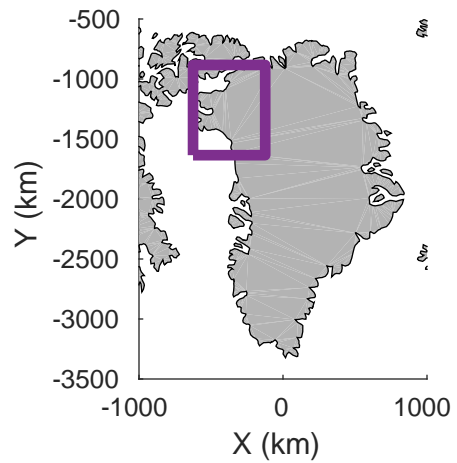


accum 2017_Greenland_P3: "Humboldt 01" 20170417_01_073: 14:08:26.6 to 14:11:01.2 GPS

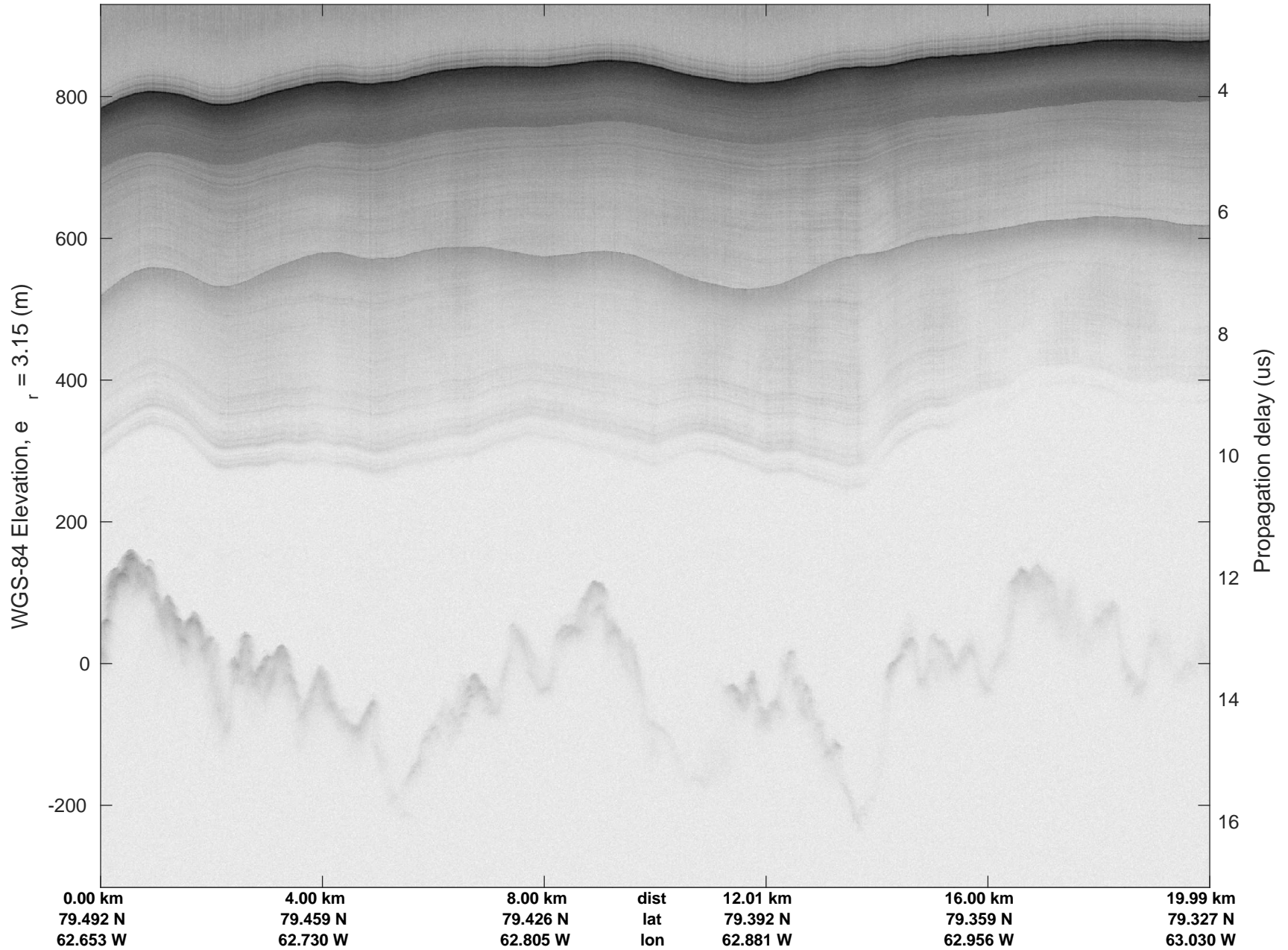


accum 2017_Greenland_P3: "Humboldt 01" 20170417_01_073: 14:08:26.6 to 14:11:01.2 GPS

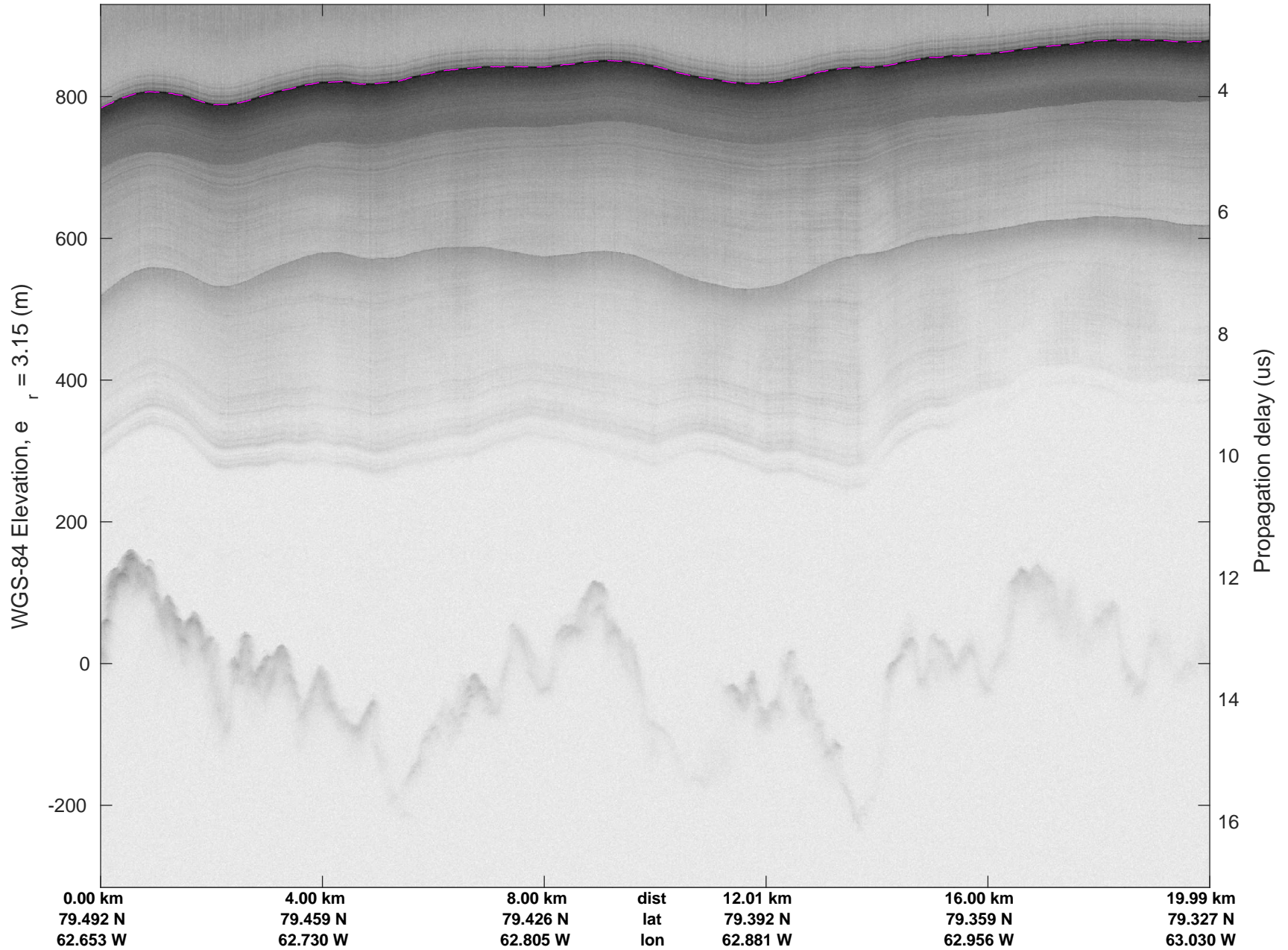


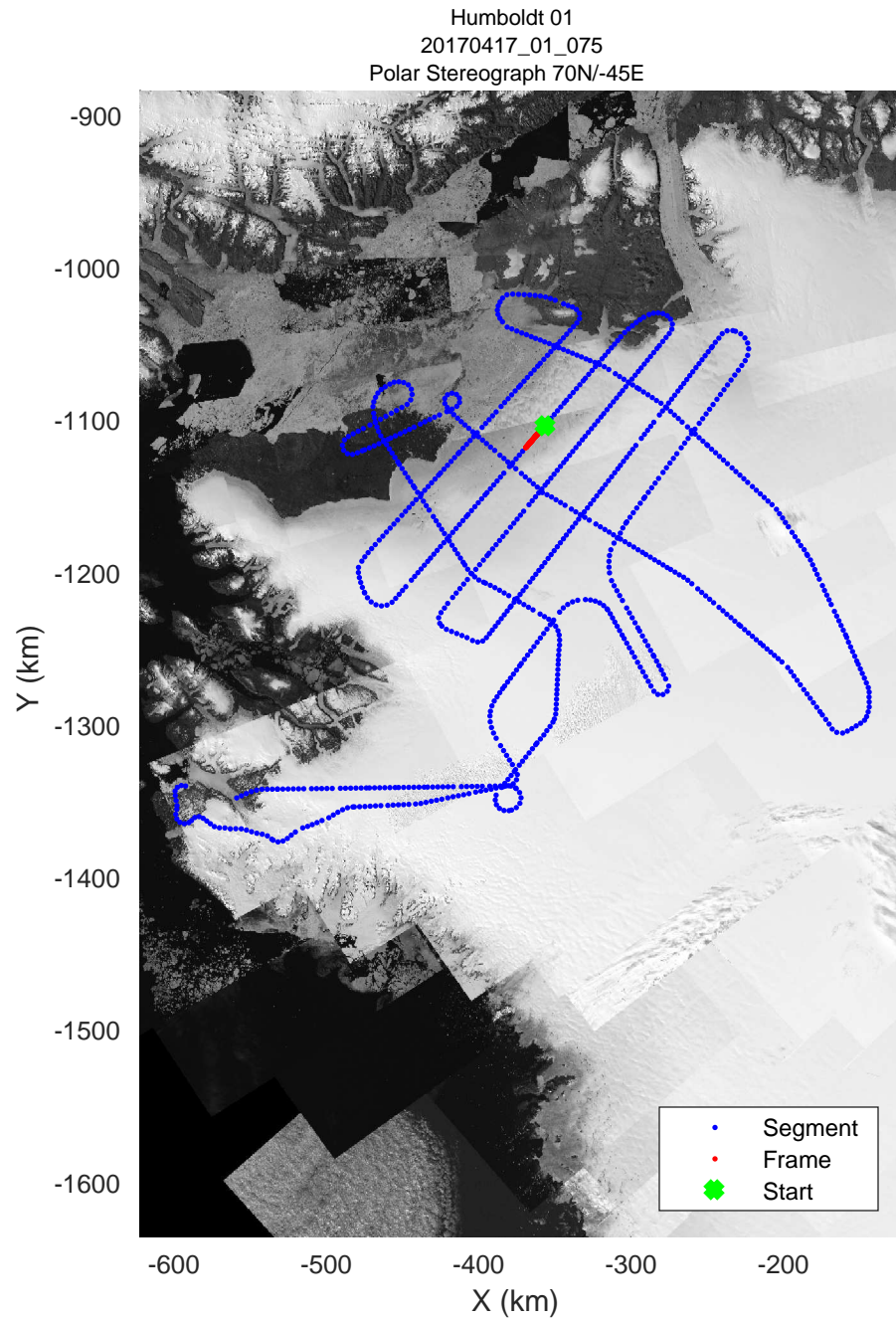

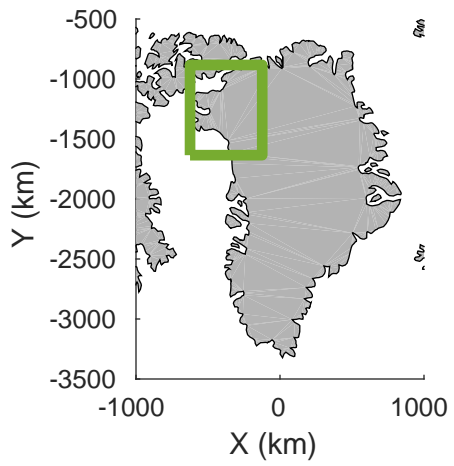


accum 2017_Greenland_P3: "Humboldt 01" 20170417_01_074: 14:11:01.4 to 14:13:37.1 GPS

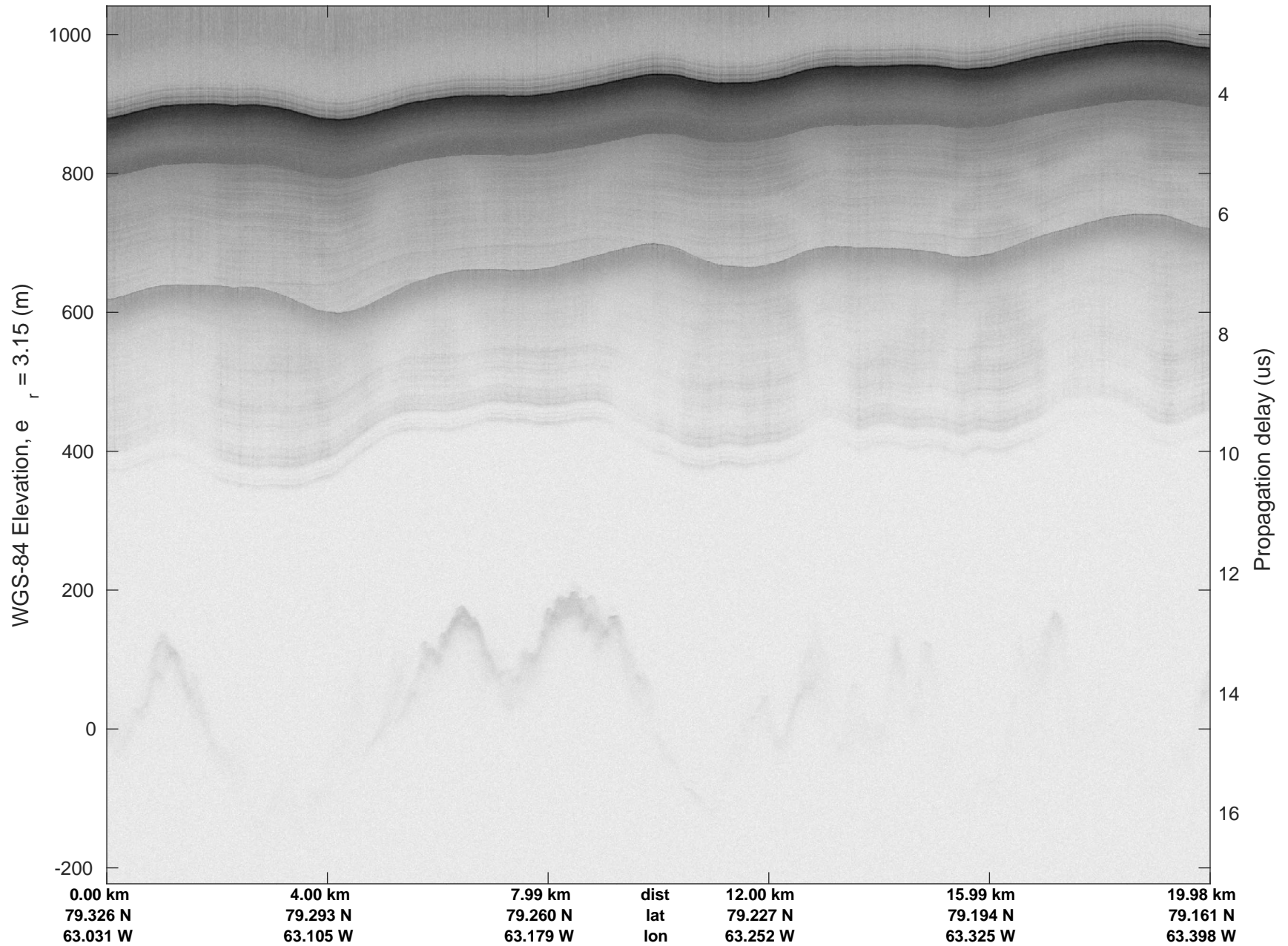


accum 2017_Greenland_P3: "Humboldt 01" 20170417_01_074: 14:11:01.4 to 14:13:37.1 GPS

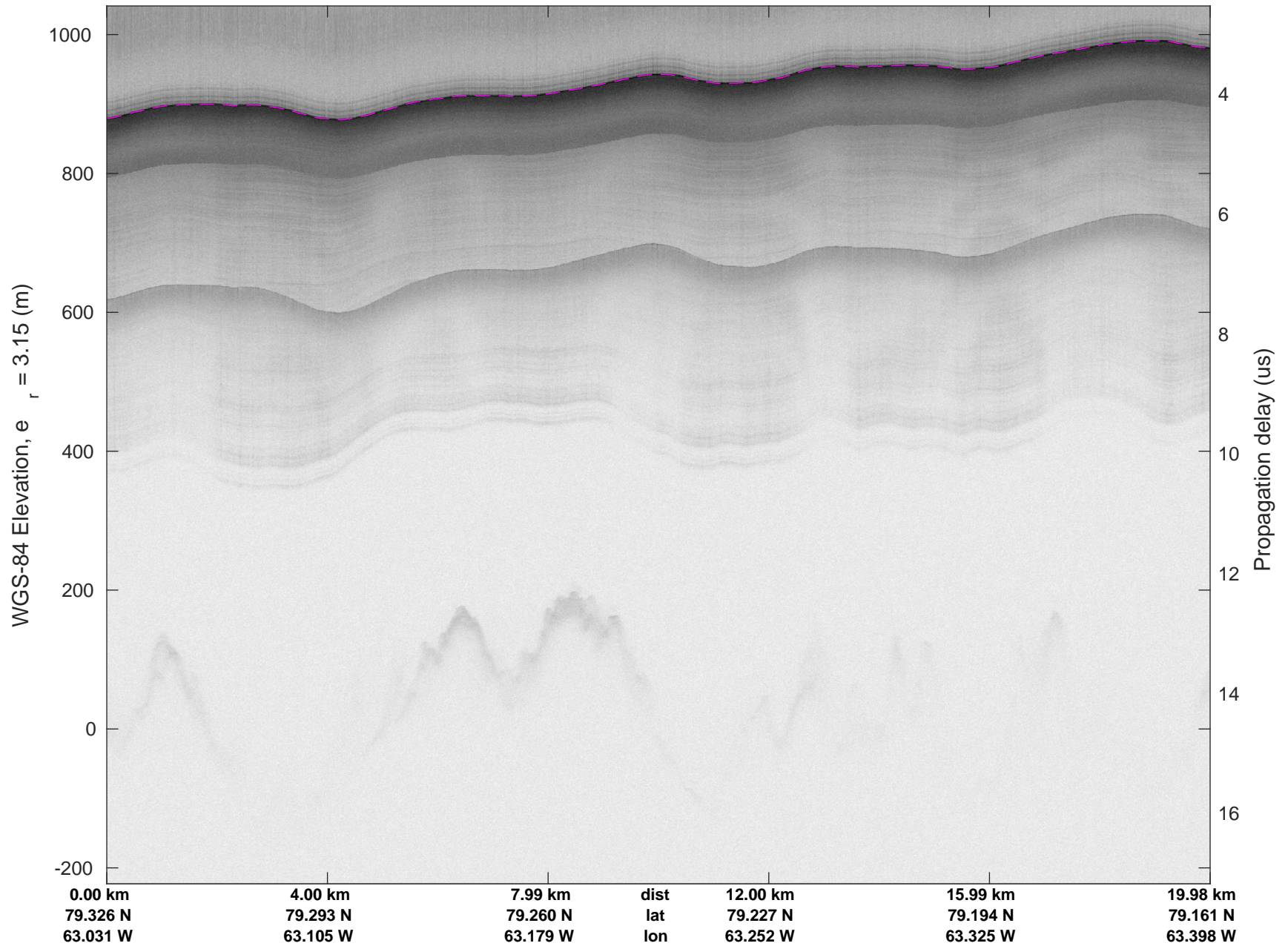


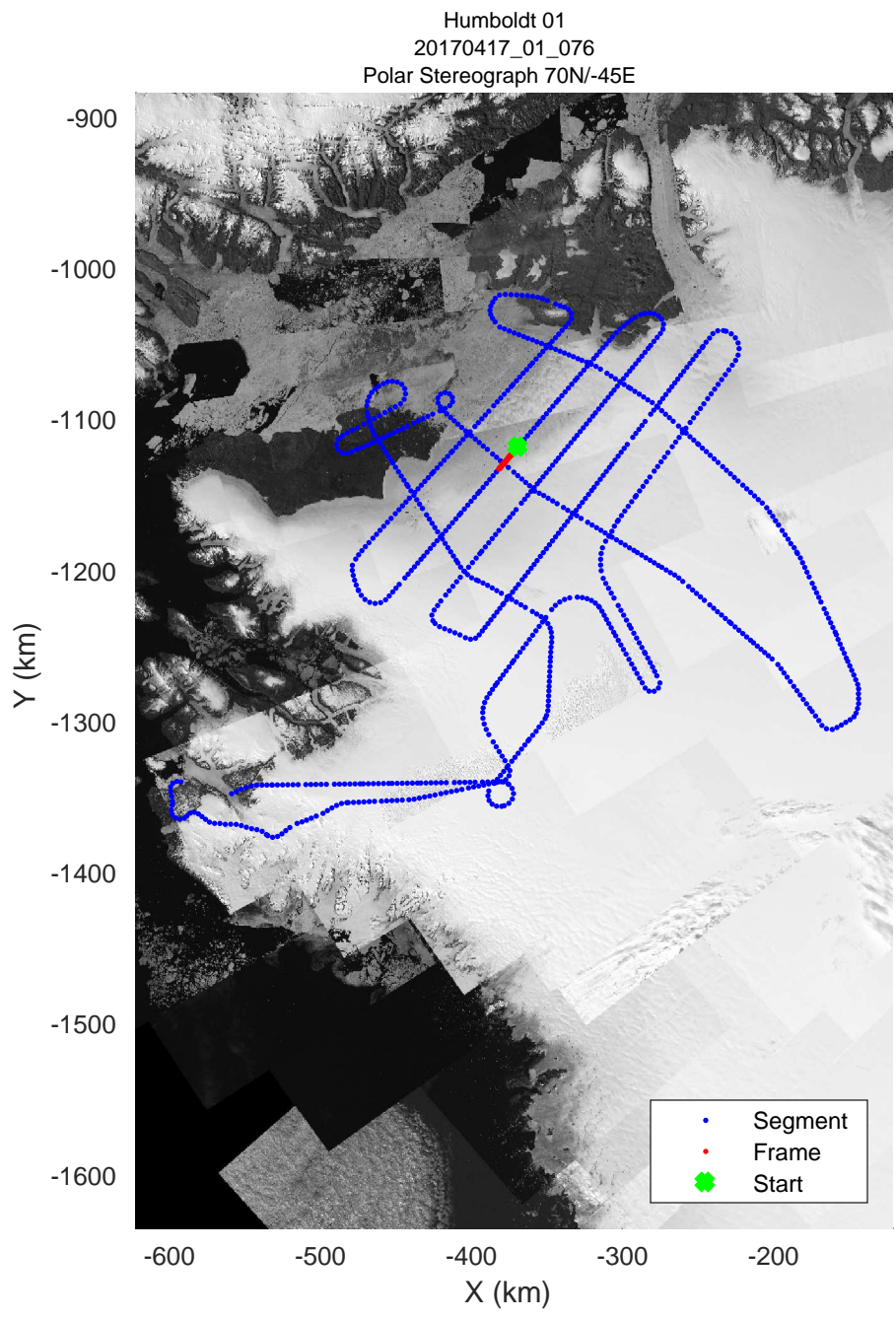

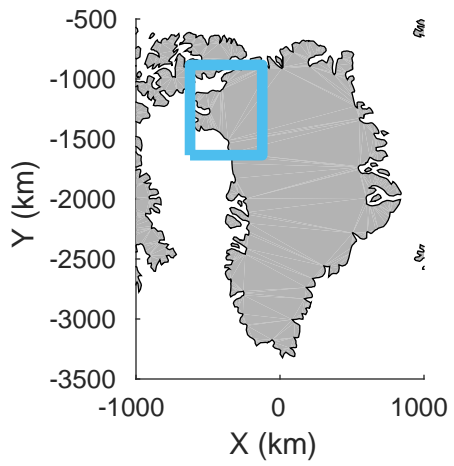


accum 2017_Greenland_P3: "Humboldt 01" 20170417_01_075: 14:13:37.3 to 14:16:12.8 GPS

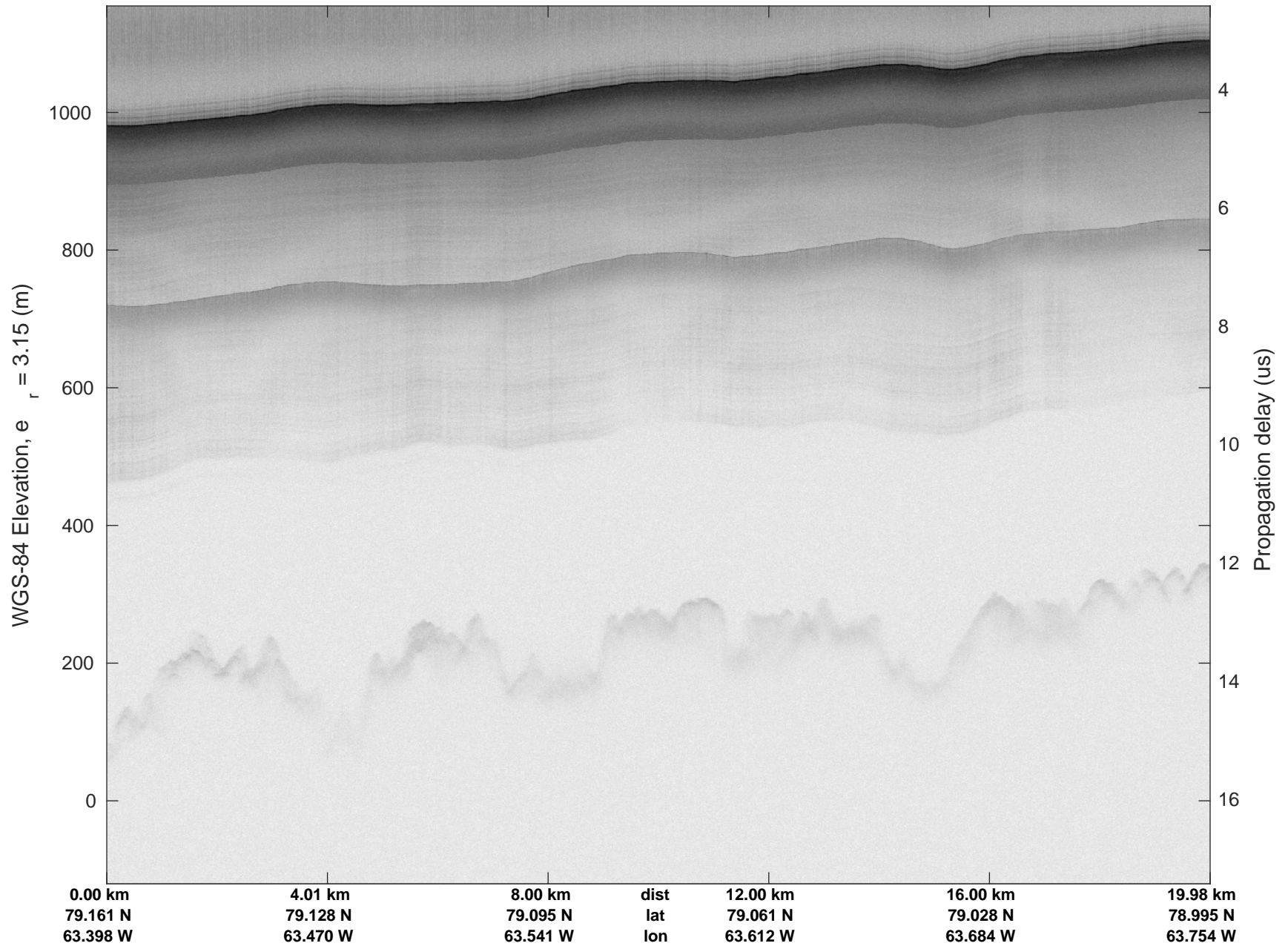


accum 2017_Greenland_P3: "Humboldt 01" 20170417_01_075: 14:13:37.3 to 14:16:12.8 GPS

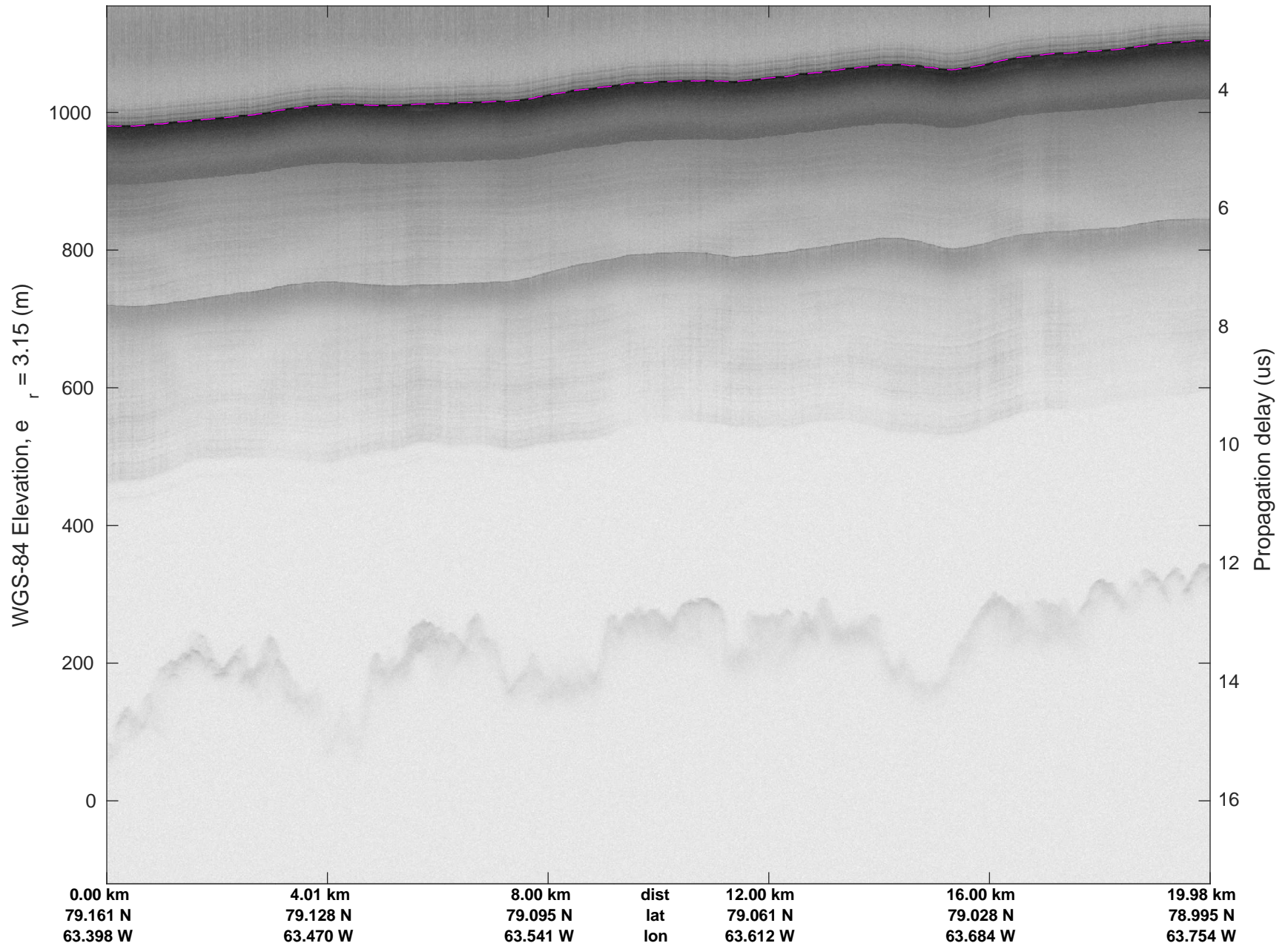


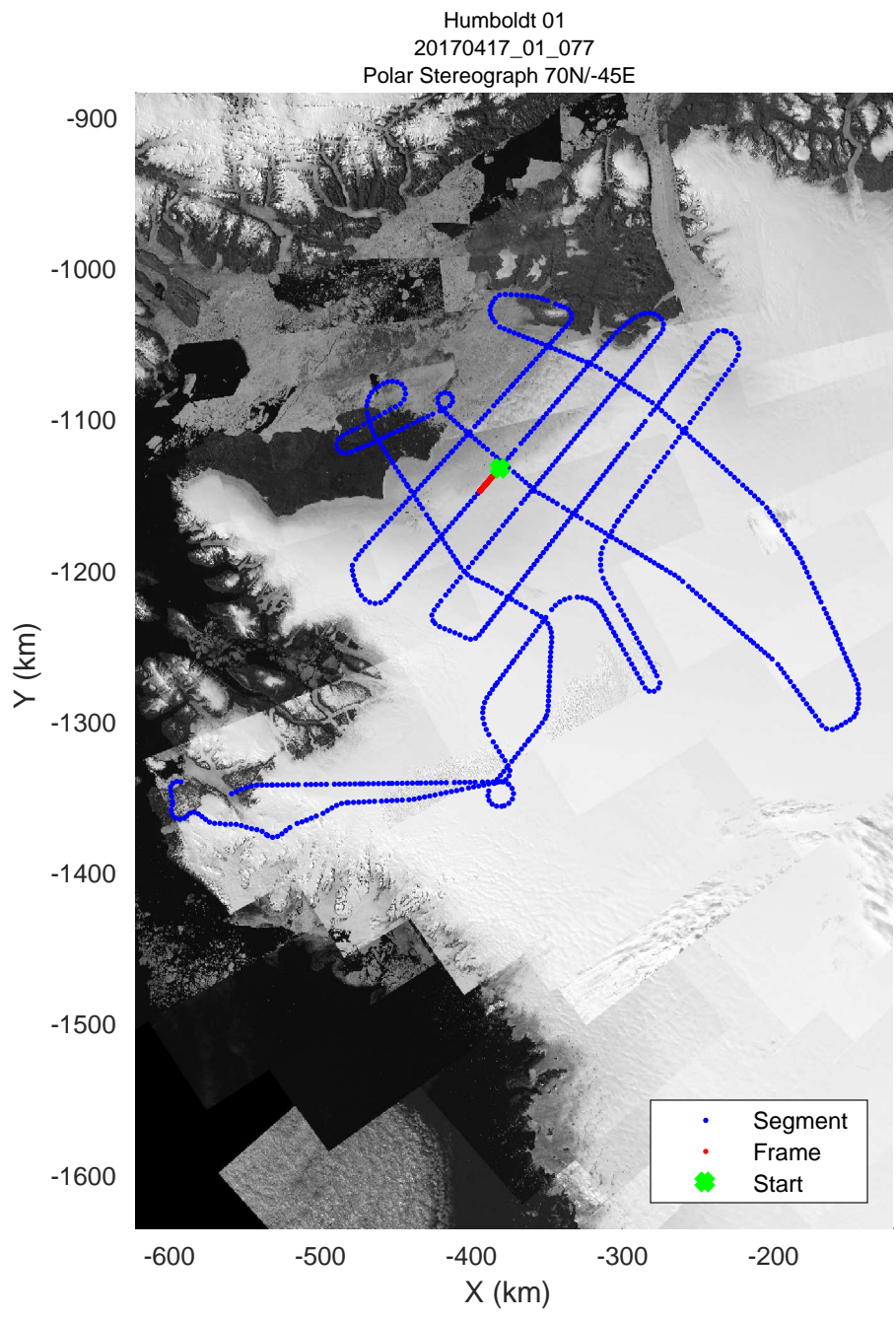

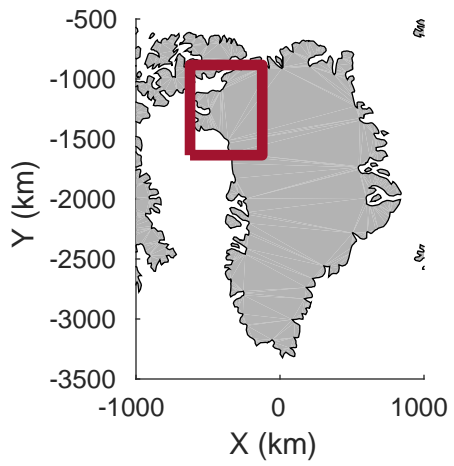


accum 2017_Greenland_P3: "Humboldt 01" 20170417_01_076: 14:16:12.9 to 14:18:49.3 GPS




accum 2017_Greenland_P3: "Humboldt 01" 20170417_01_076: 14:16:12.9 to 14:18:49.3 GPS




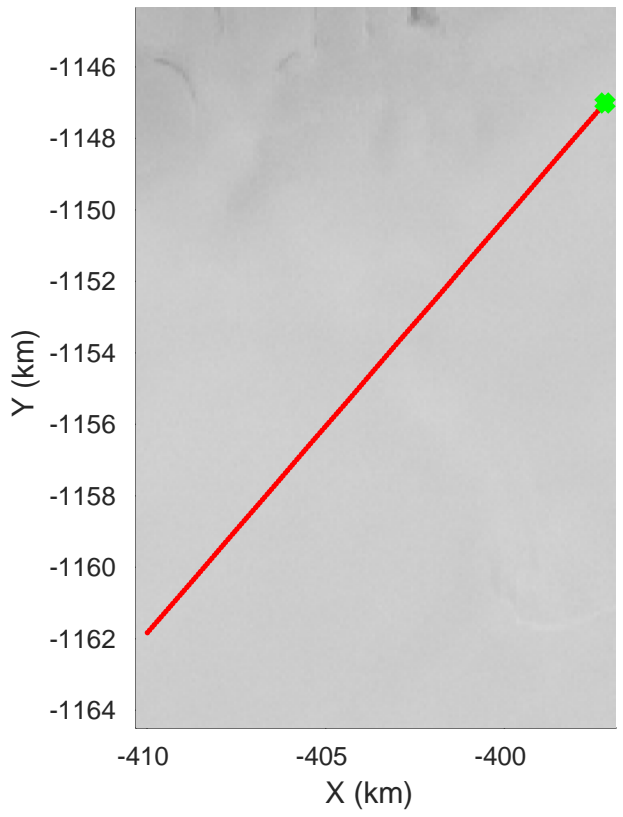
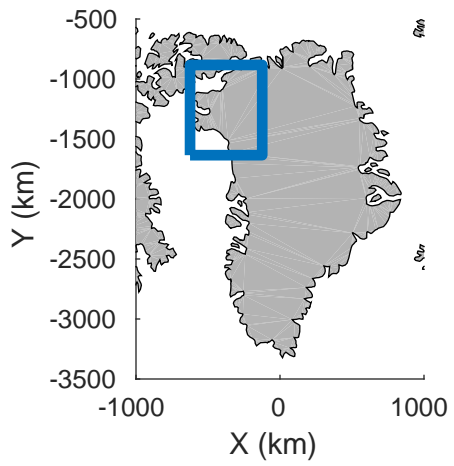


accum 2017_Greenland_P3: "Humboldt 01" 20170417_01_077: 14:18:49.5 to 14:21:23.5 GPS

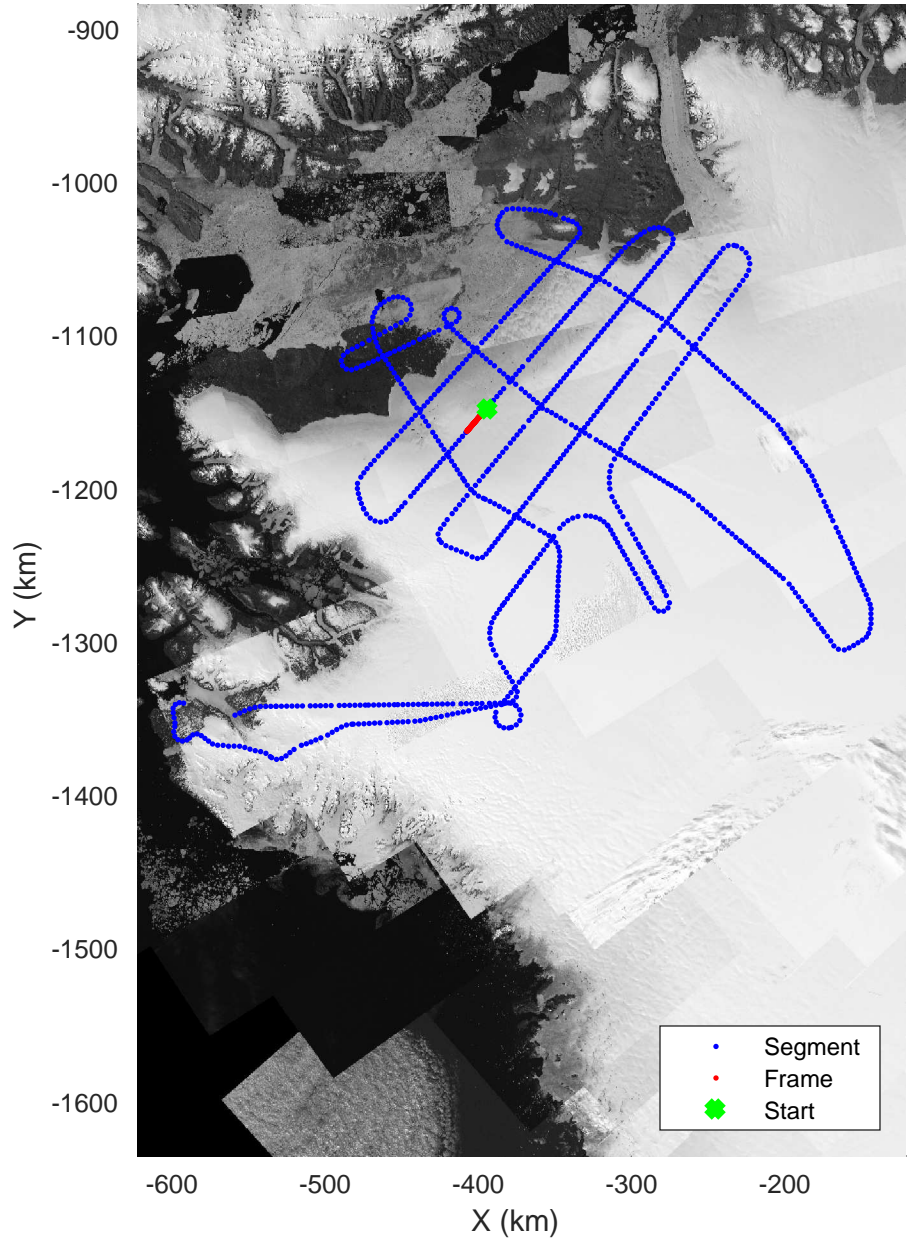


accum 2017_Greenland_P3: "Humboldt 01" 20170417_01_077: 14:18:49.5 to 14:21:23.5 GPS







Humboldt 01
20170417_01_078
Polar Stereograph 70N/-45E

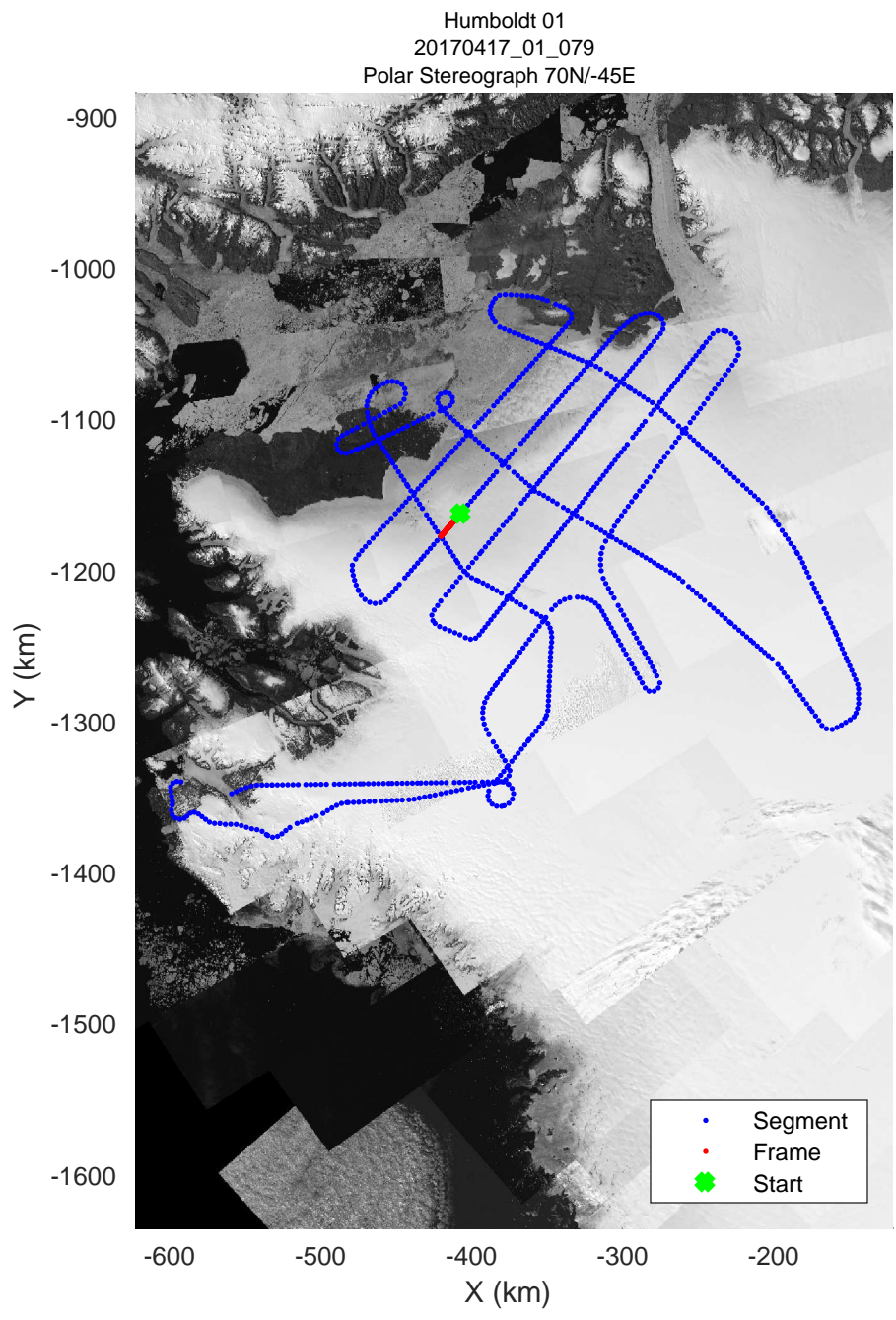
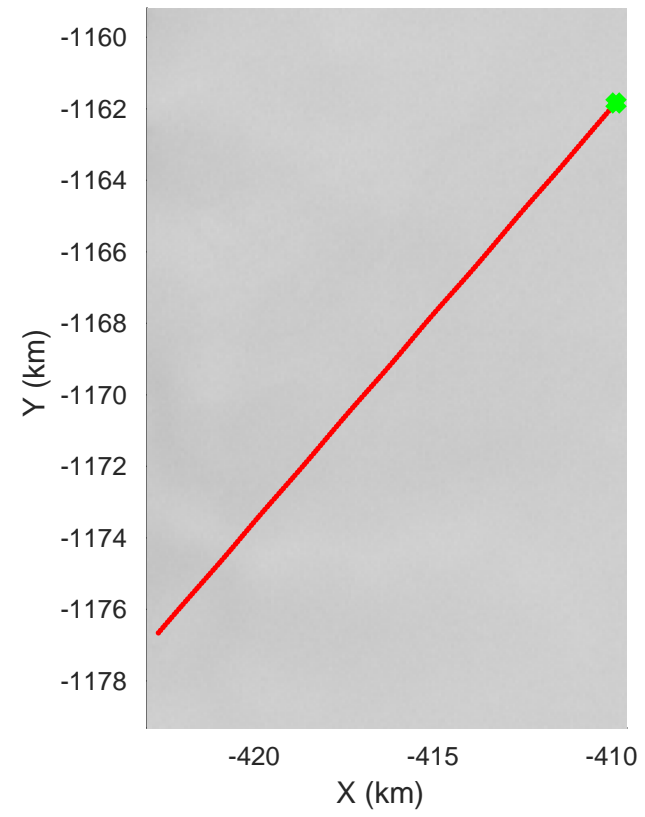
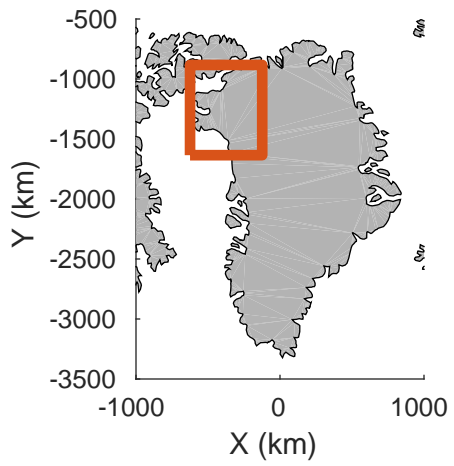


accum 2017_Greenland_P3: "Humboldt 01" 20170417_01_078: 14:21:23.7 to 14:23:56.4 GPS




accum 2017_Greenland_P3: "Humboldt 01" 20170417_01_078: 14:21:23.7 to 14:23:56.4 GPS




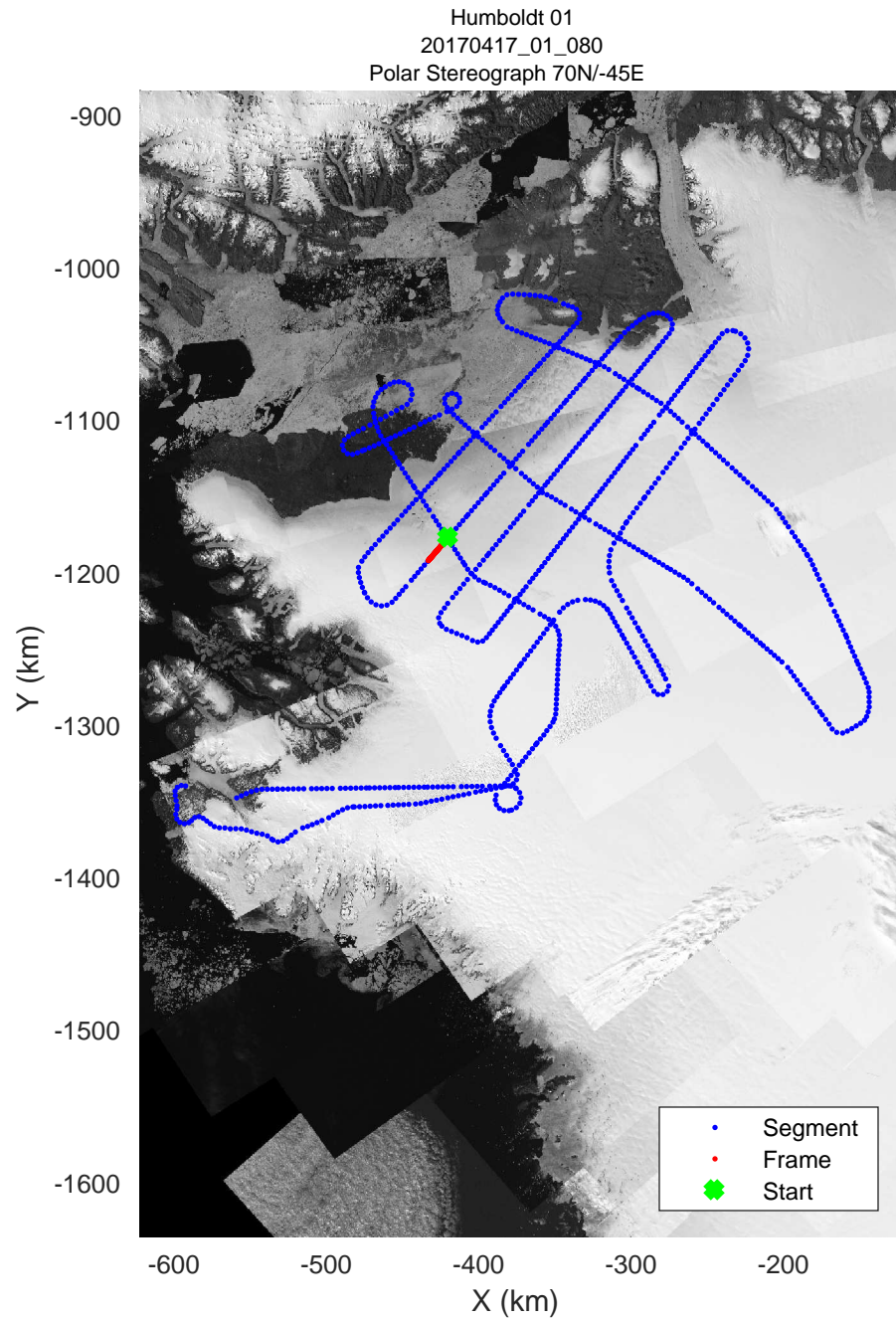
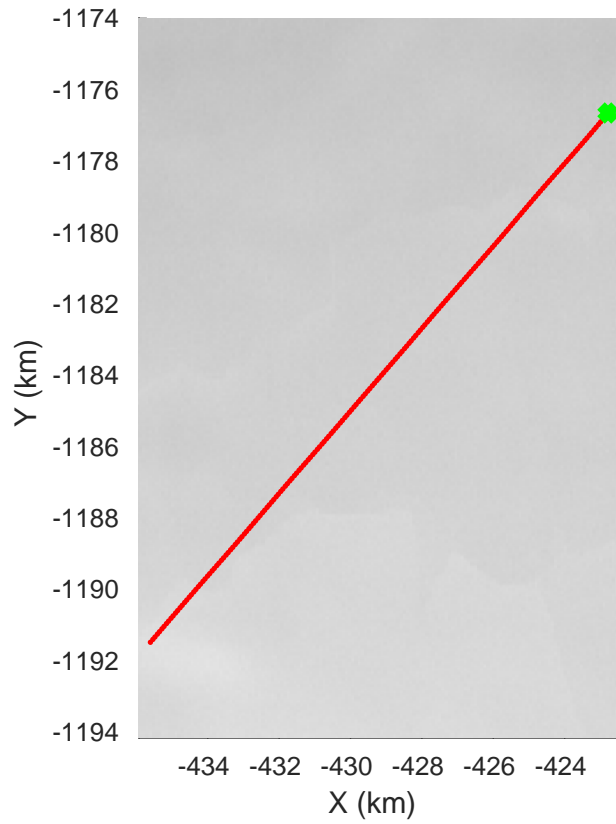
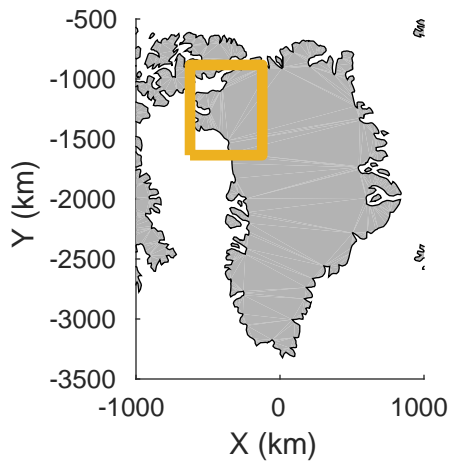


accum 2017_Greenland_P3: "Humboldt 01" 20170417_01_079: 14:23:56.6 to 14:26:29.6 GPS




accum 2017_Greenland_P3: "Humboldt 01" 20170417_01_079: 14:23:56.6 to 14:26:29.6 GPS




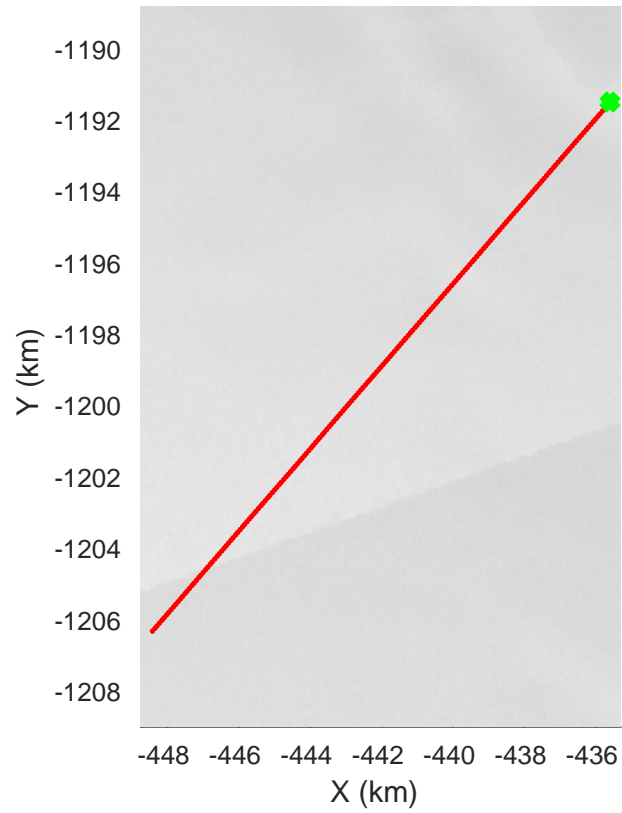
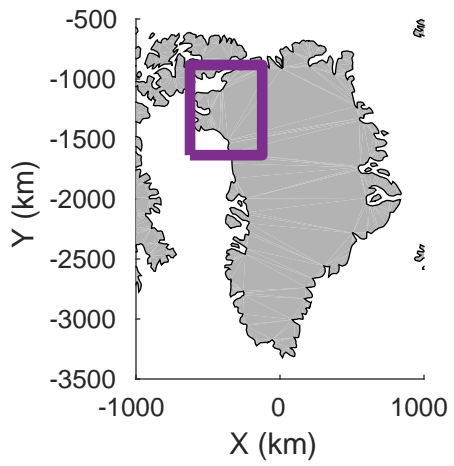


accum 2017_Greenland_P3: "Humboldt 01" 20170417_01_080: 14:26:29.7 to 14:29:05.0 GPS

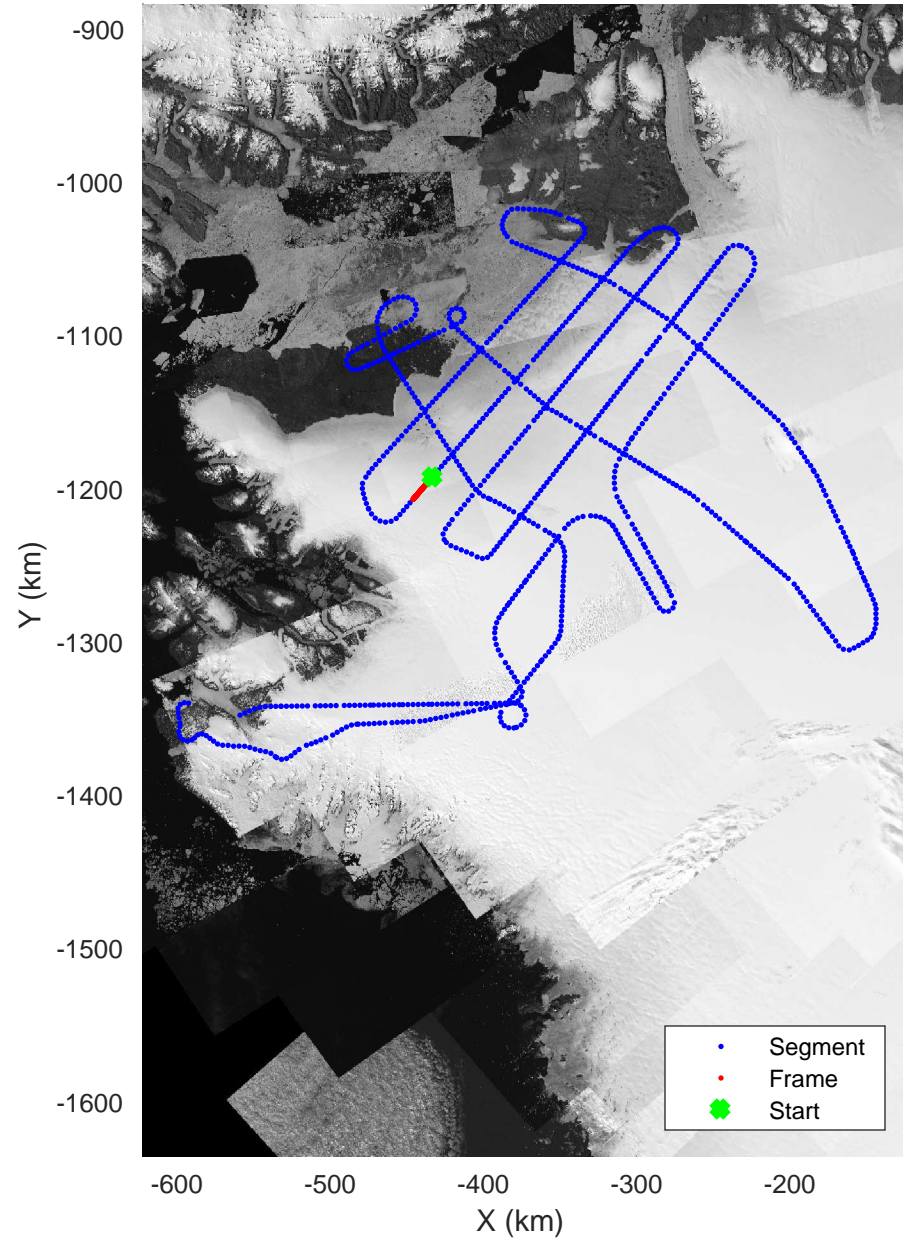


accum 2017_Greenland_P3: "Humboldt 01" 20170417_01_080: 14:26:29.7 to 14:29:05.0 GPS







Humboldt 01
20170417_01_081
Polar Stereograph 70N/-45E

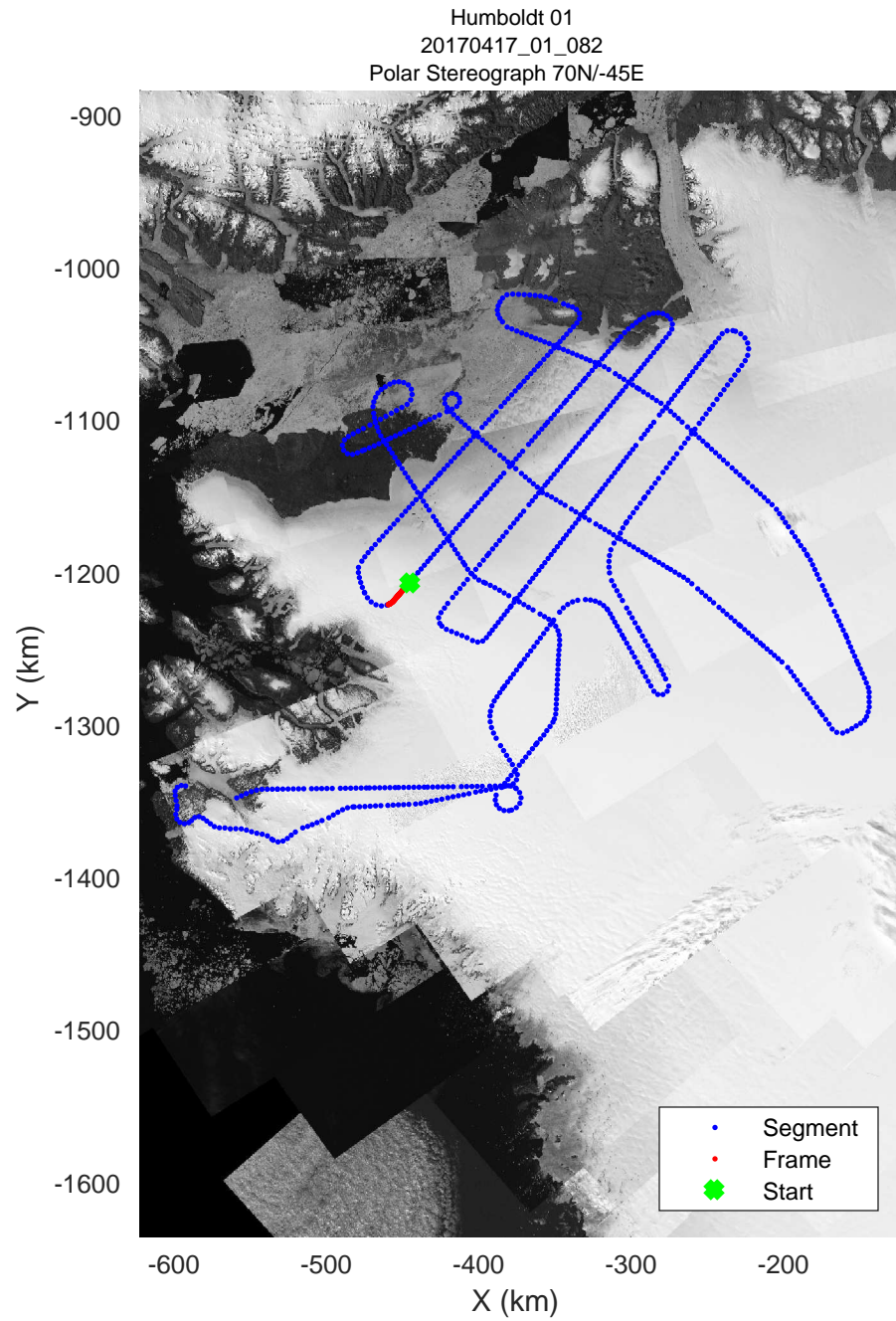
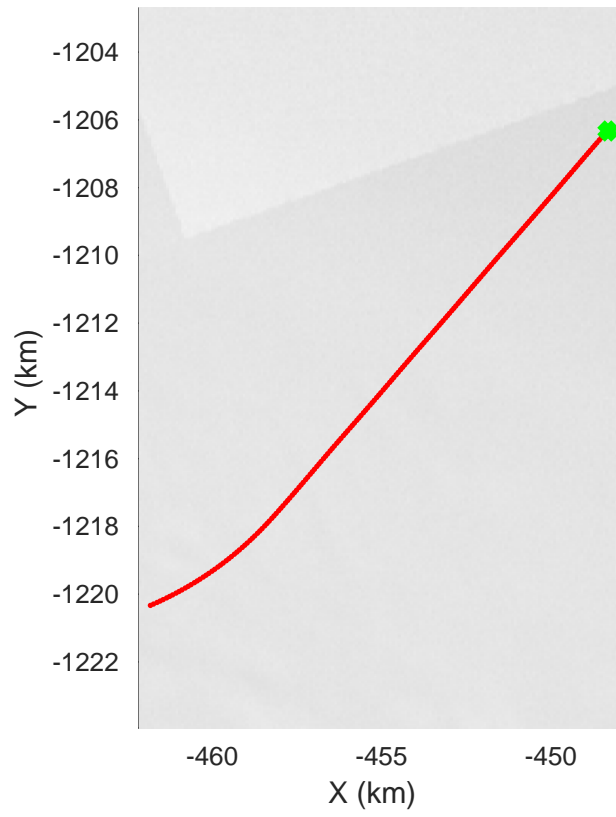
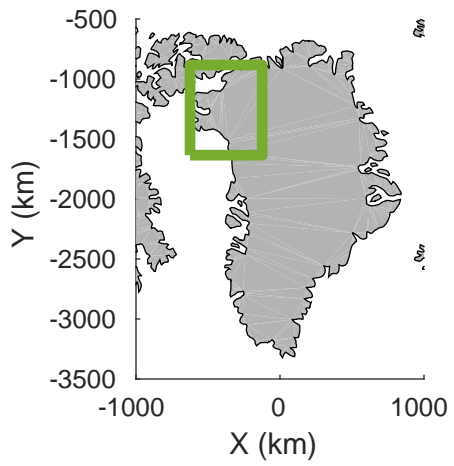


accum 2017_Greenland_P3: "Humboldt 01" 20170417_01_081: 14:29:05.1 to 14:31:43.5 GPS




accum 2017_Greenland_P3: "Humboldt 01" 20170417_01_081: 14:29:05.1 to 14:31:43.5 GPS




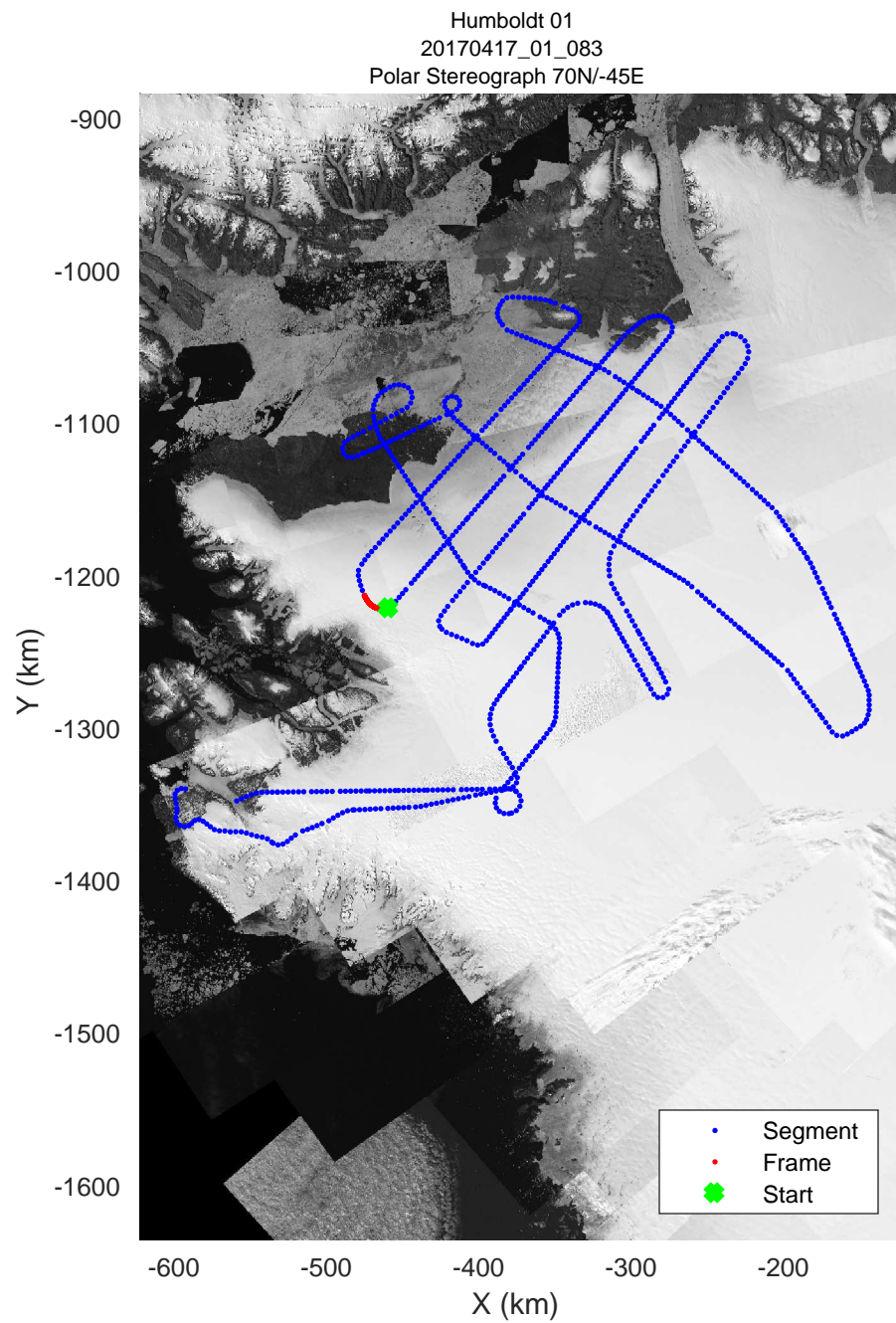
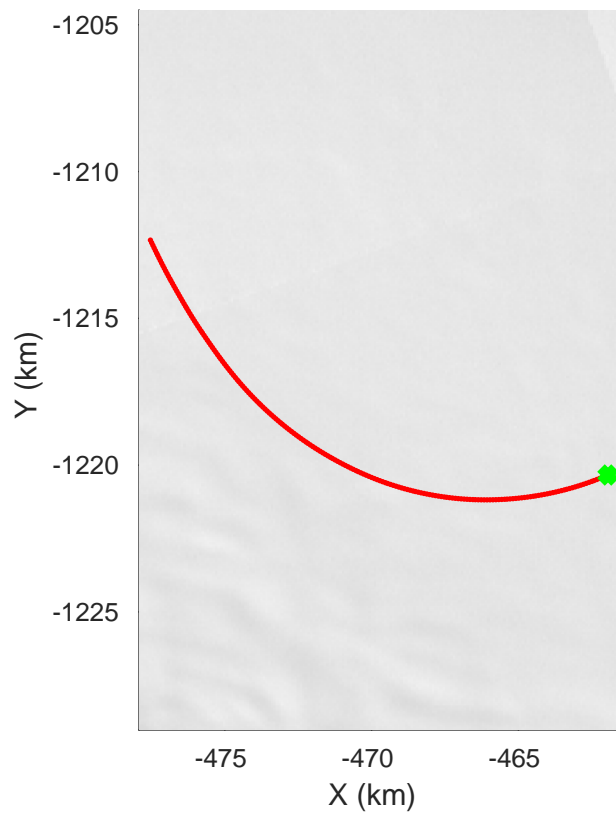
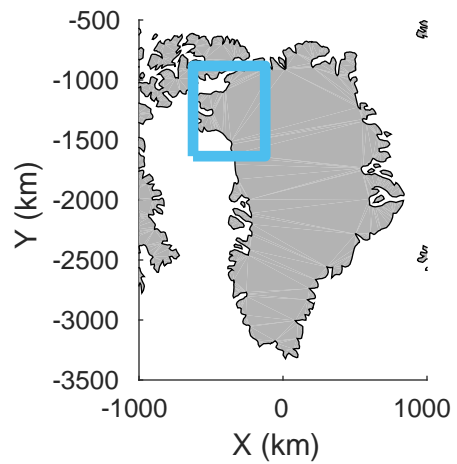


accum 2017_Greenland_P3: "Humboldt 01" 20170417_01_082: 14:31:43.8 to 14:34:15.2 GPS




accum 2017_Greenland_P3: "Humboldt 01" 20170417_01_082: 14:31:43.8 to 14:34:15.2 GPS




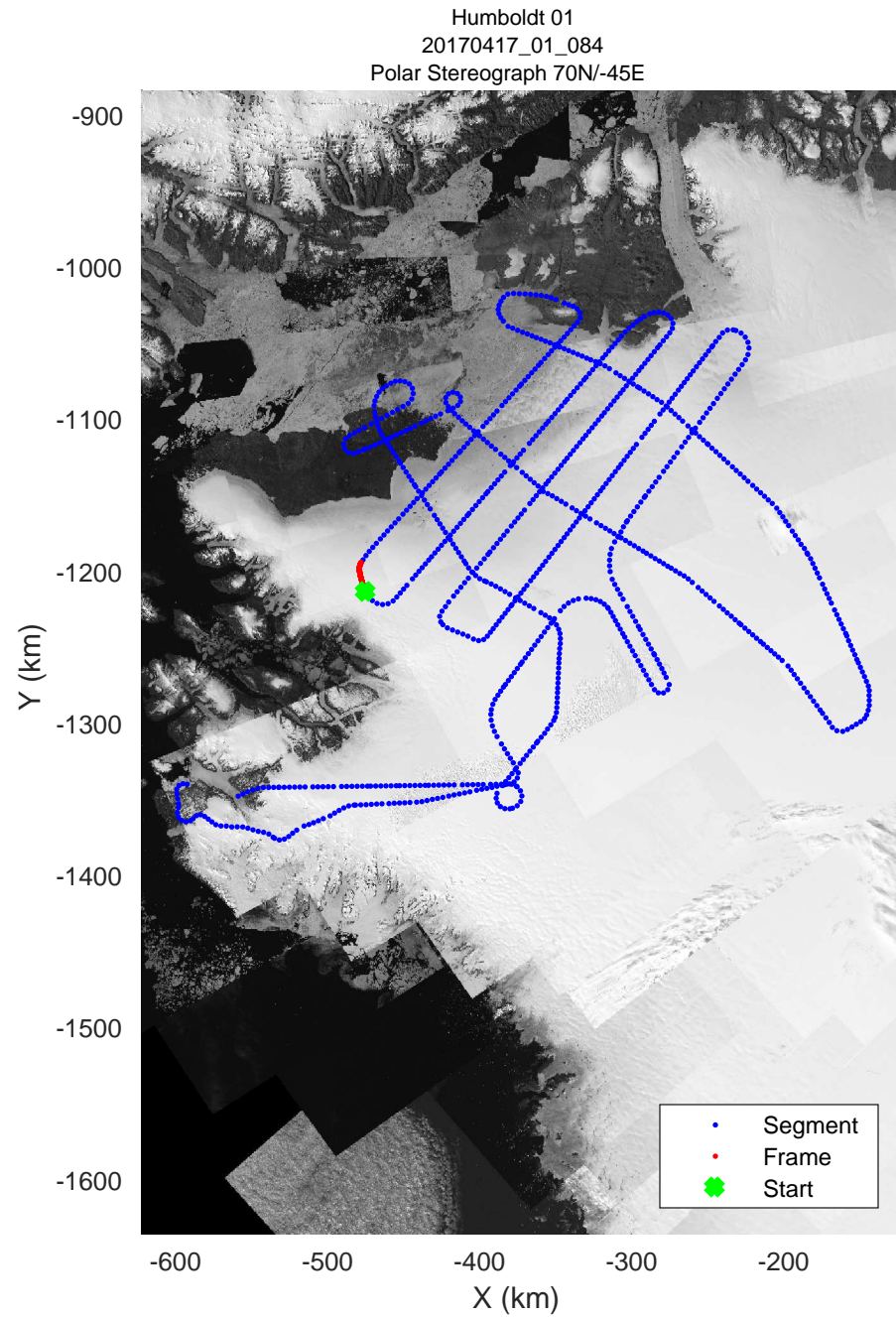
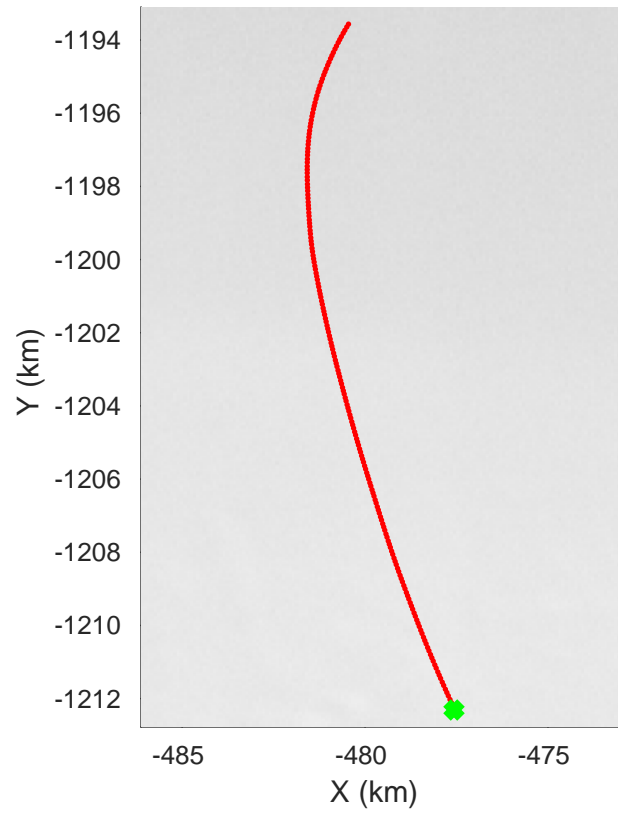
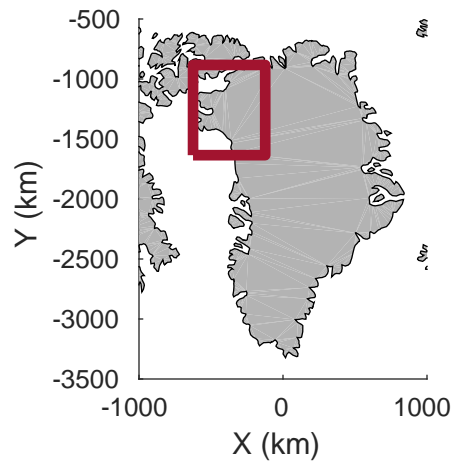


accum 2017_Greenland_P3: "Humboldt 01" 20170417_01_083: 14:34:15.4 to 14:36:36.4 GPS




accum 2017_Greenland_P3: "Humboldt 01" 20170417_01_083: 14:34:15.4 to 14:36:36.4 GPS




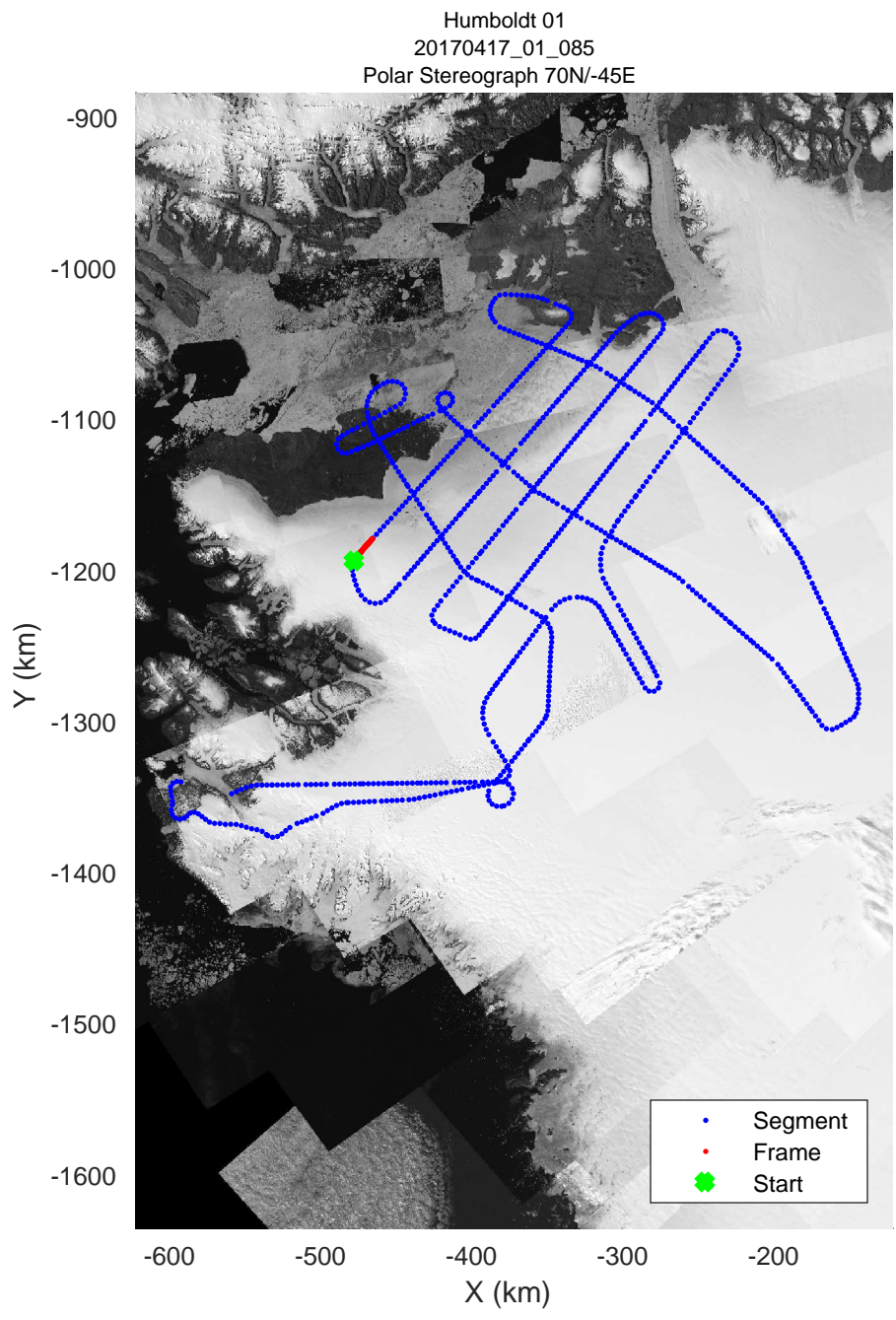

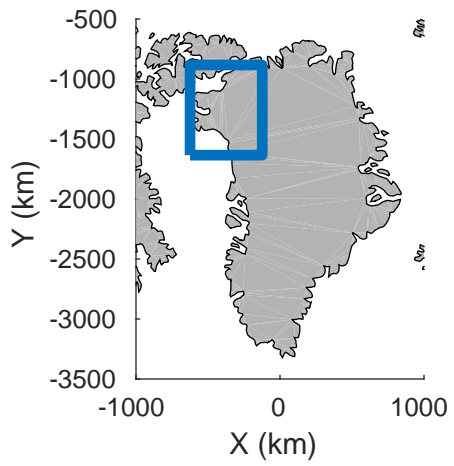


accum 2017_Greenland_P3: "Humboldt 01" 20170417_01_084: 14:36:36.6 to 14:39:09.4 GPS




accum 2017_Greenland_P3: "Humboldt 01" 20170417_01_084: 14:36:36.6 to 14:39:09.4 GPS





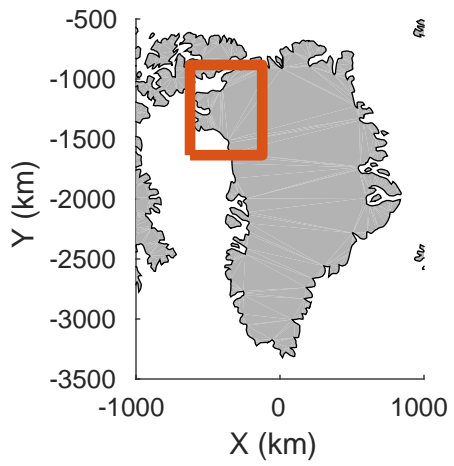


accum 2017_Greenland_P3: "Humboldt 01" 20170417_01_085: 14:39:09.6 to 14:41:38.4 GPS

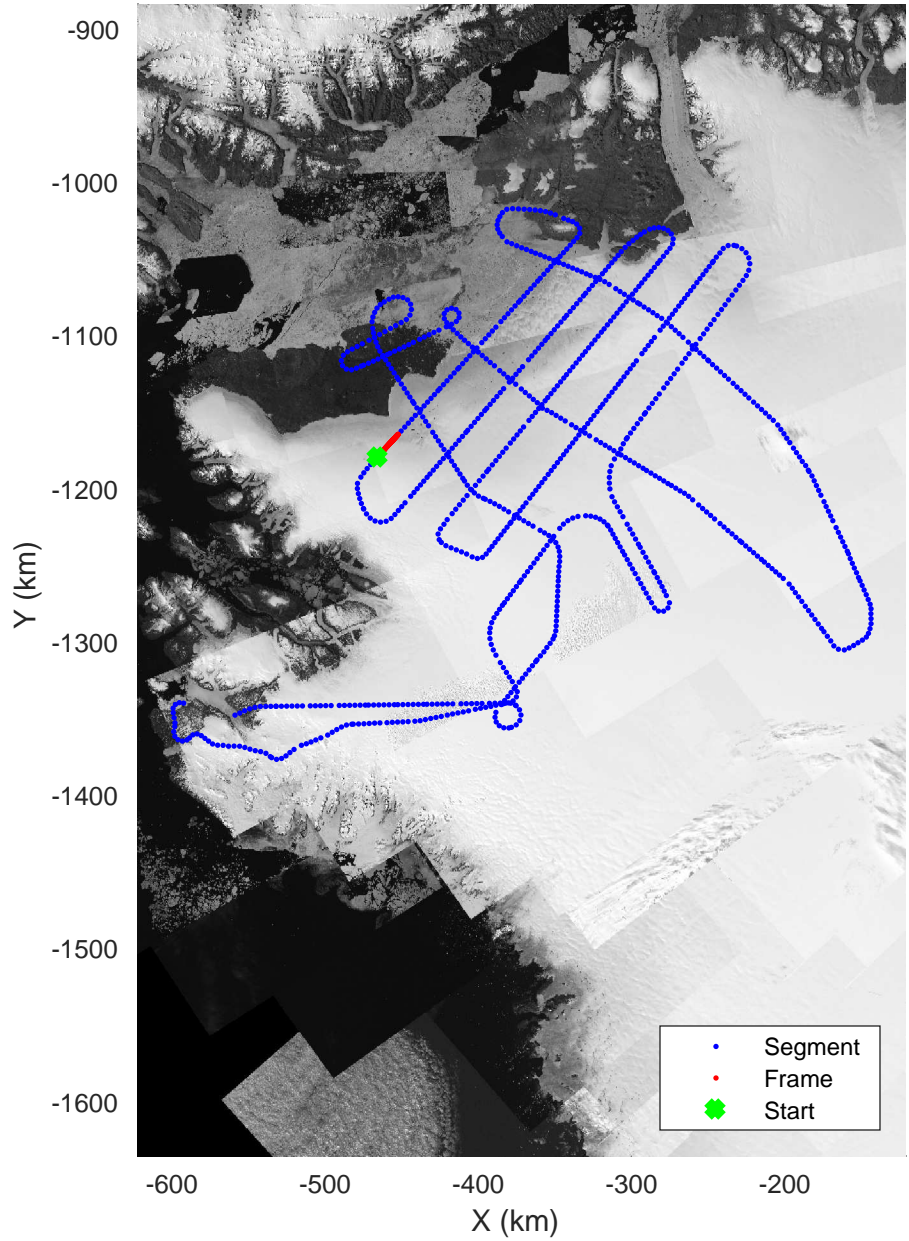


accum 2017_Greenland_P3: "Humboldt 01" 20170417_01_085: 14:39:09.6 to 14:41:38.4 GPS







Humboldt 01
20170417_01_086
Polar Stereograph 70N/-45E

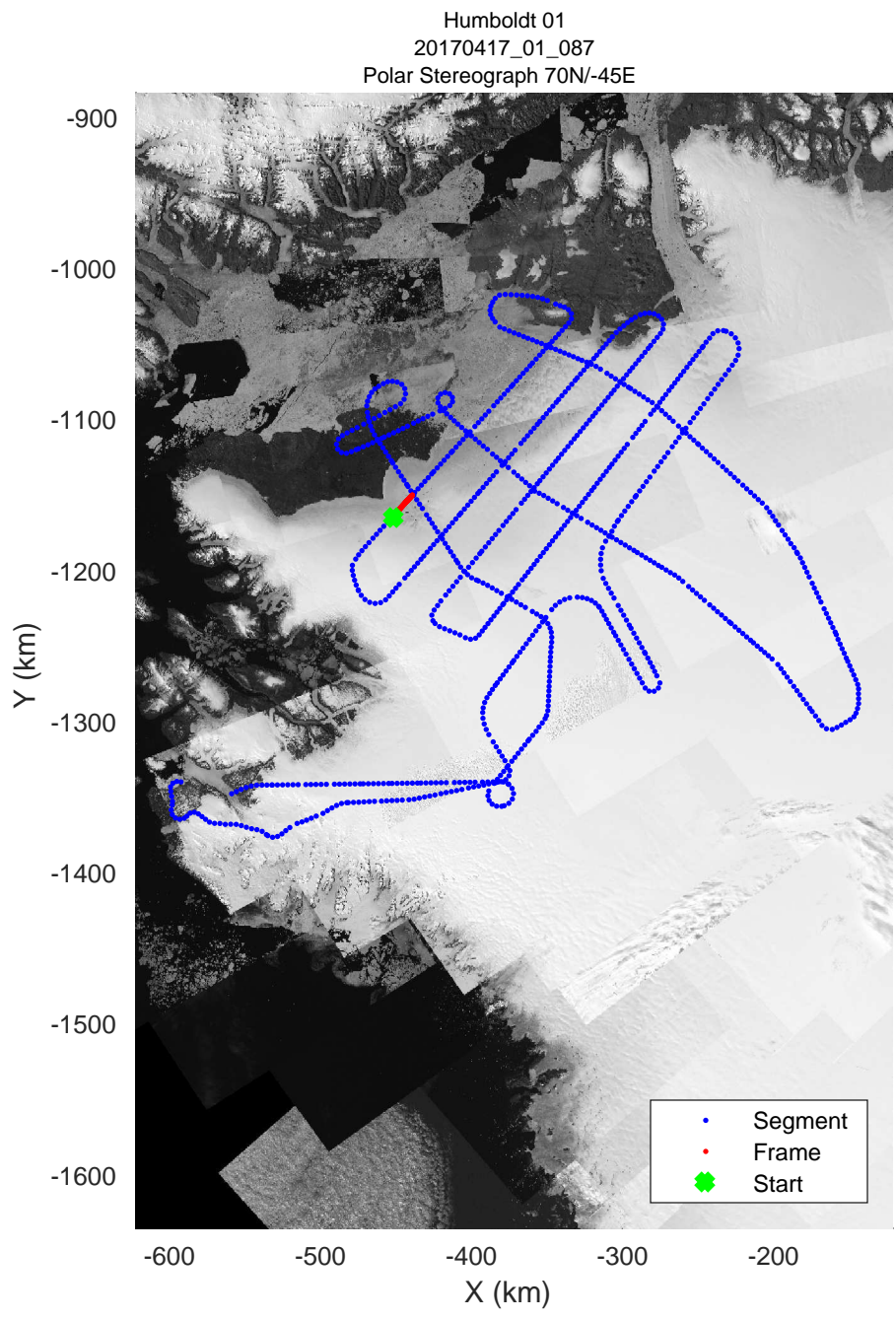

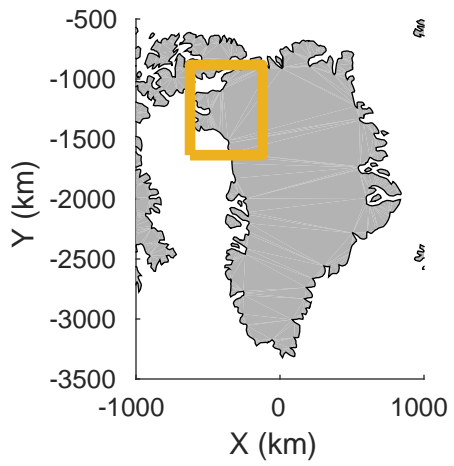


accum 2017_Greenland_P3: "Humboldt 01" 20170417_01_086: 14:41:38.6 to 14:44:03.9 GPS




accum 2017_Greenland_P3: "Humboldt 01" 20170417_01_086: 14:41:38.6 to 14:44:03.9 GPS

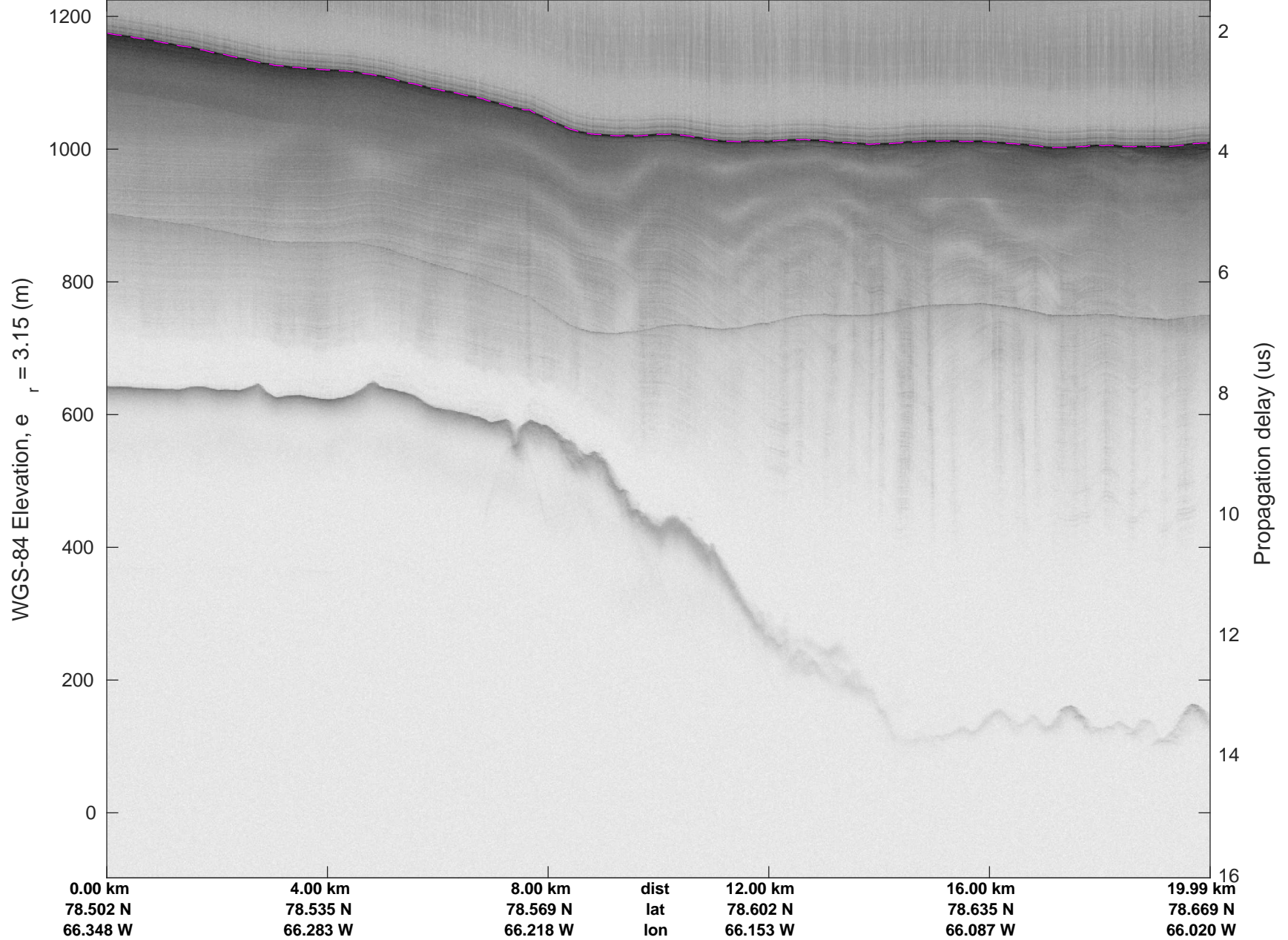


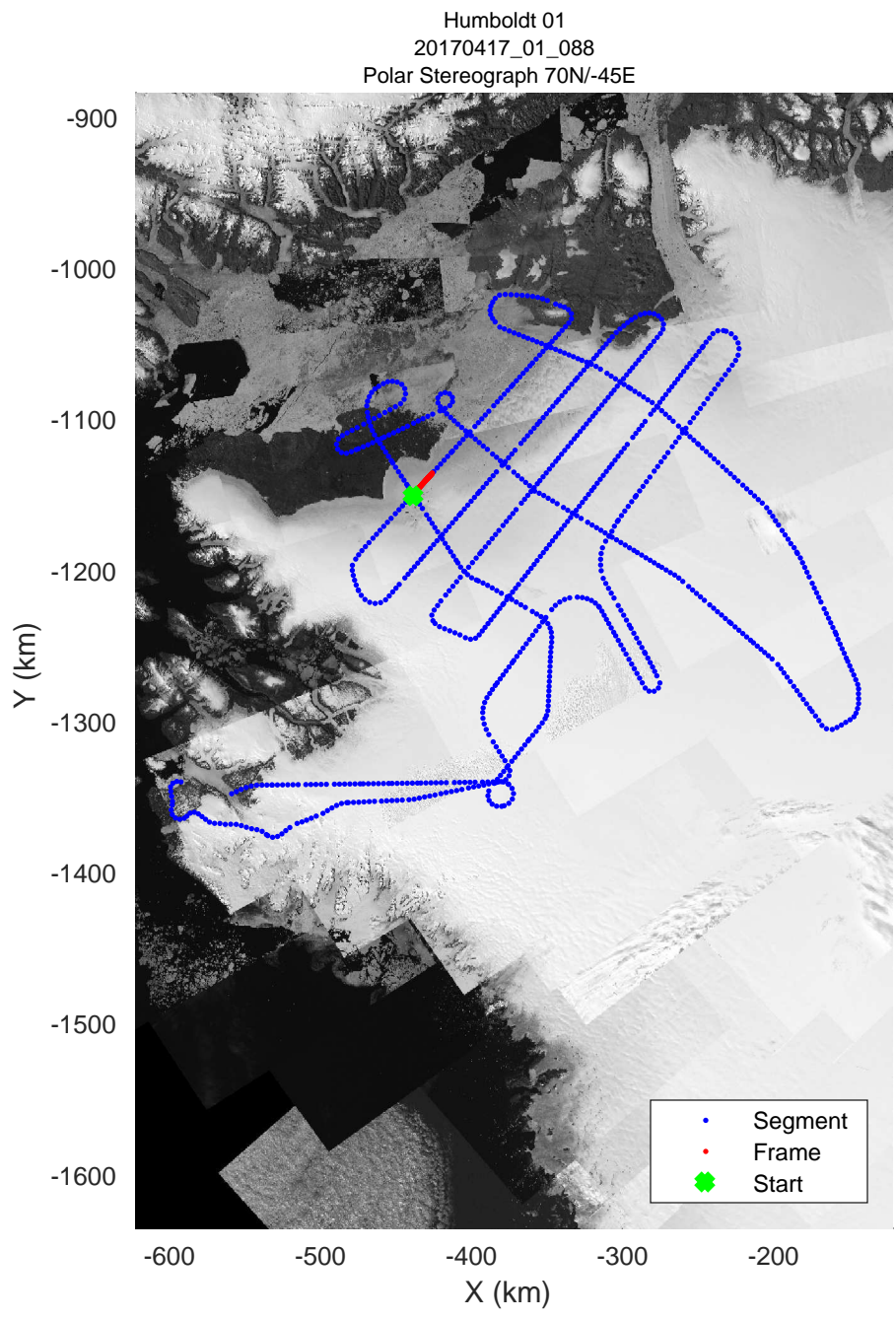

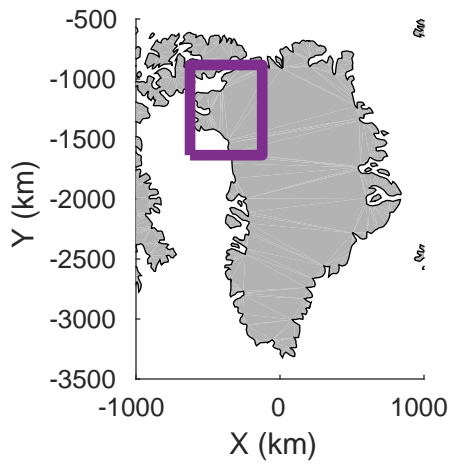


accum 2017_Greenland_P3: "Humboldt 01" 20170417_01_087: 14:44:04.0 to 14:46:34.4 GPS




accum 2017_Greenland_P3: "Humboldt 01" 20170417_01_087: 14:44:04.0 to 14:46:34.4 GPS

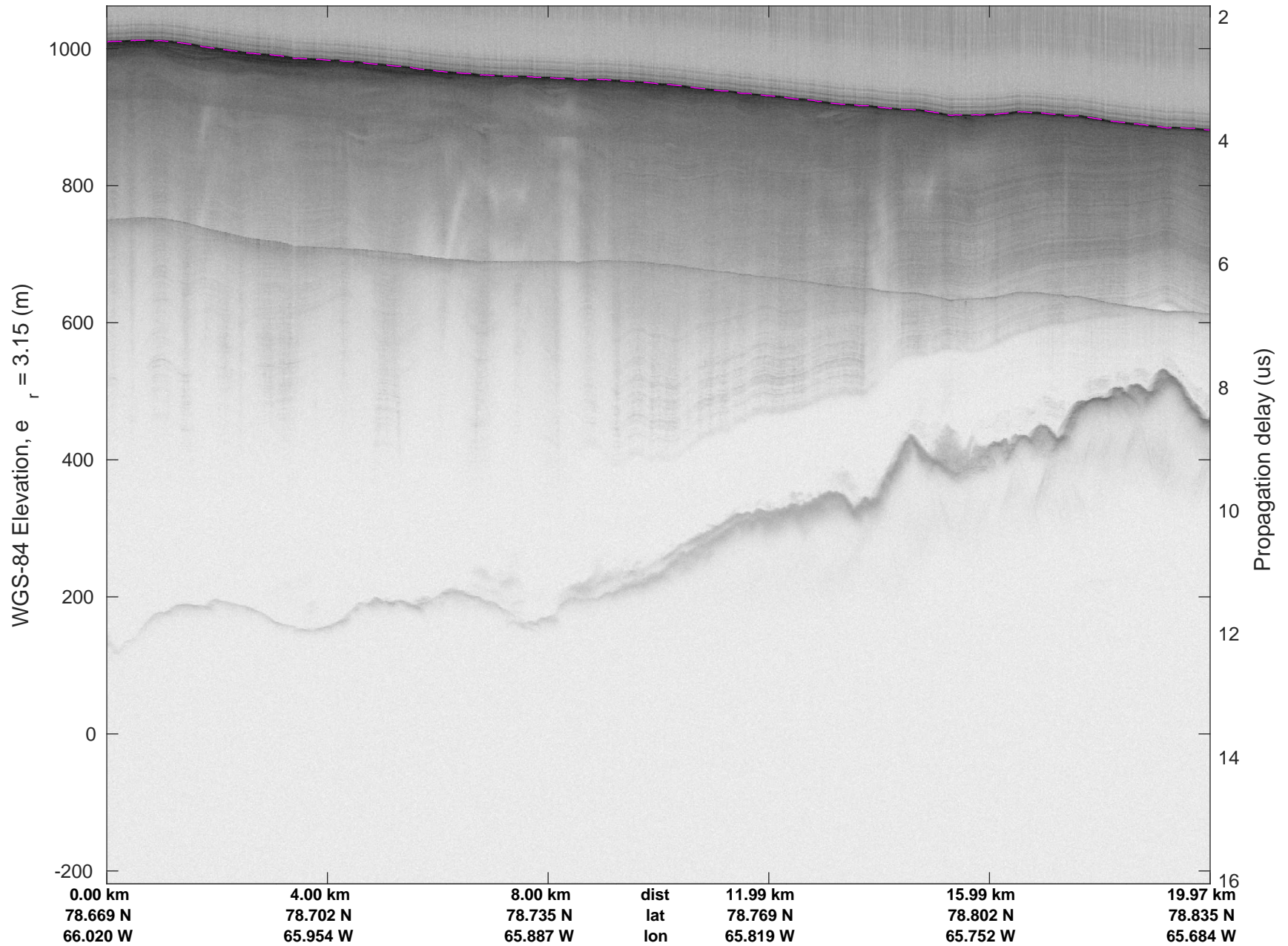


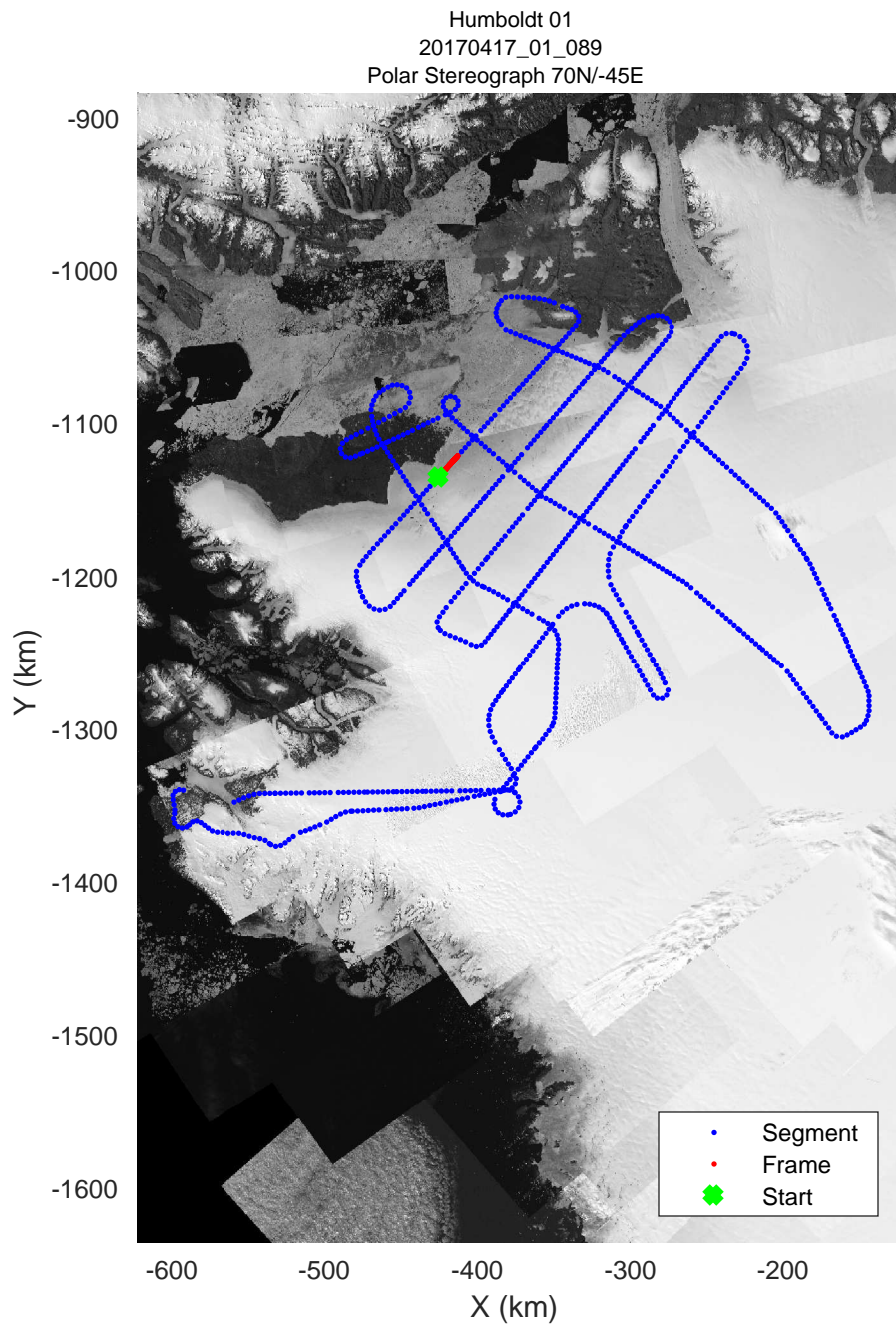

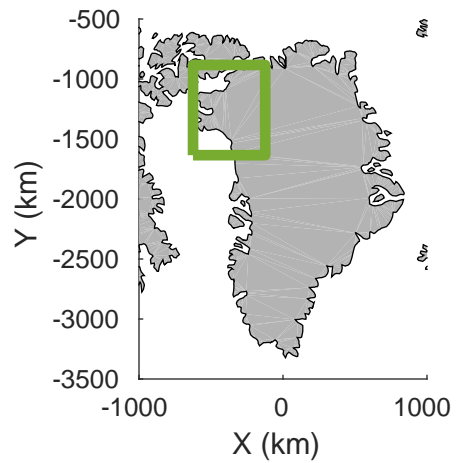


accum 2017_Greenland_P3: "Humboldt 01" 20170417_01_088: 14:46:34.5 to 14:49:10.1 GPS

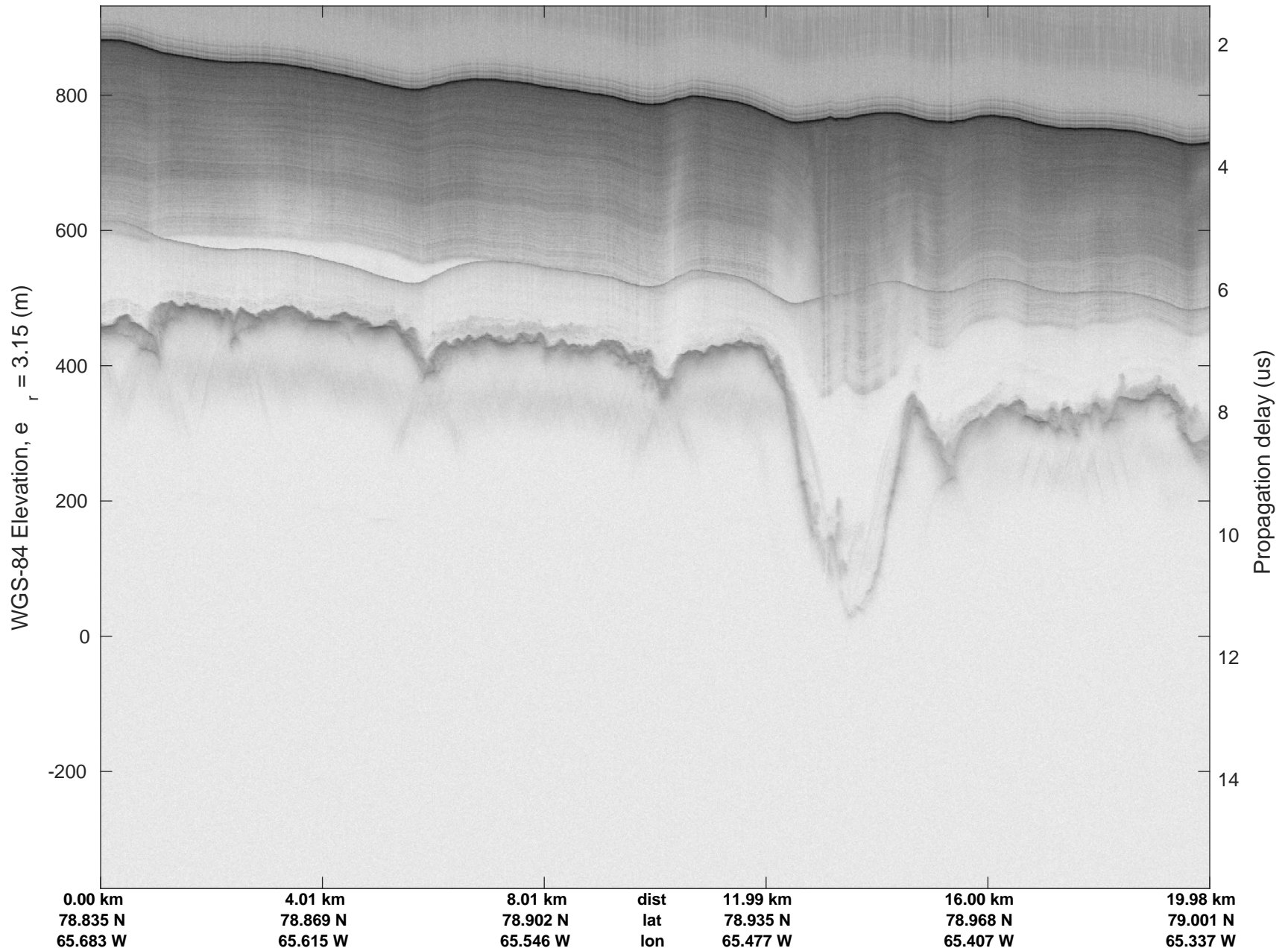


accum 2017_Greenland_P3: "Humboldt 01" 20170417_01_088: 14:46:34.5 to 14:49:10.1 GPS

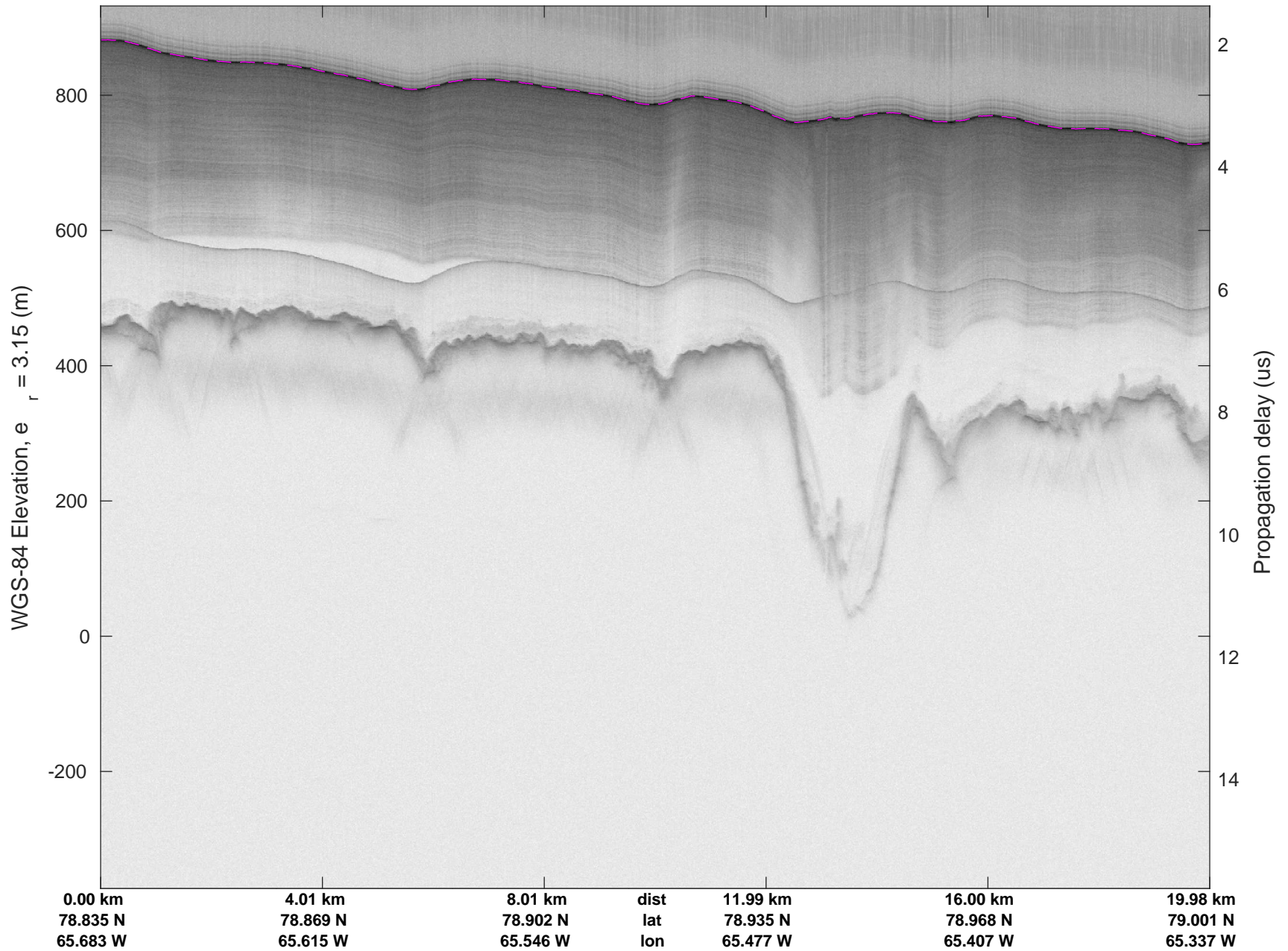


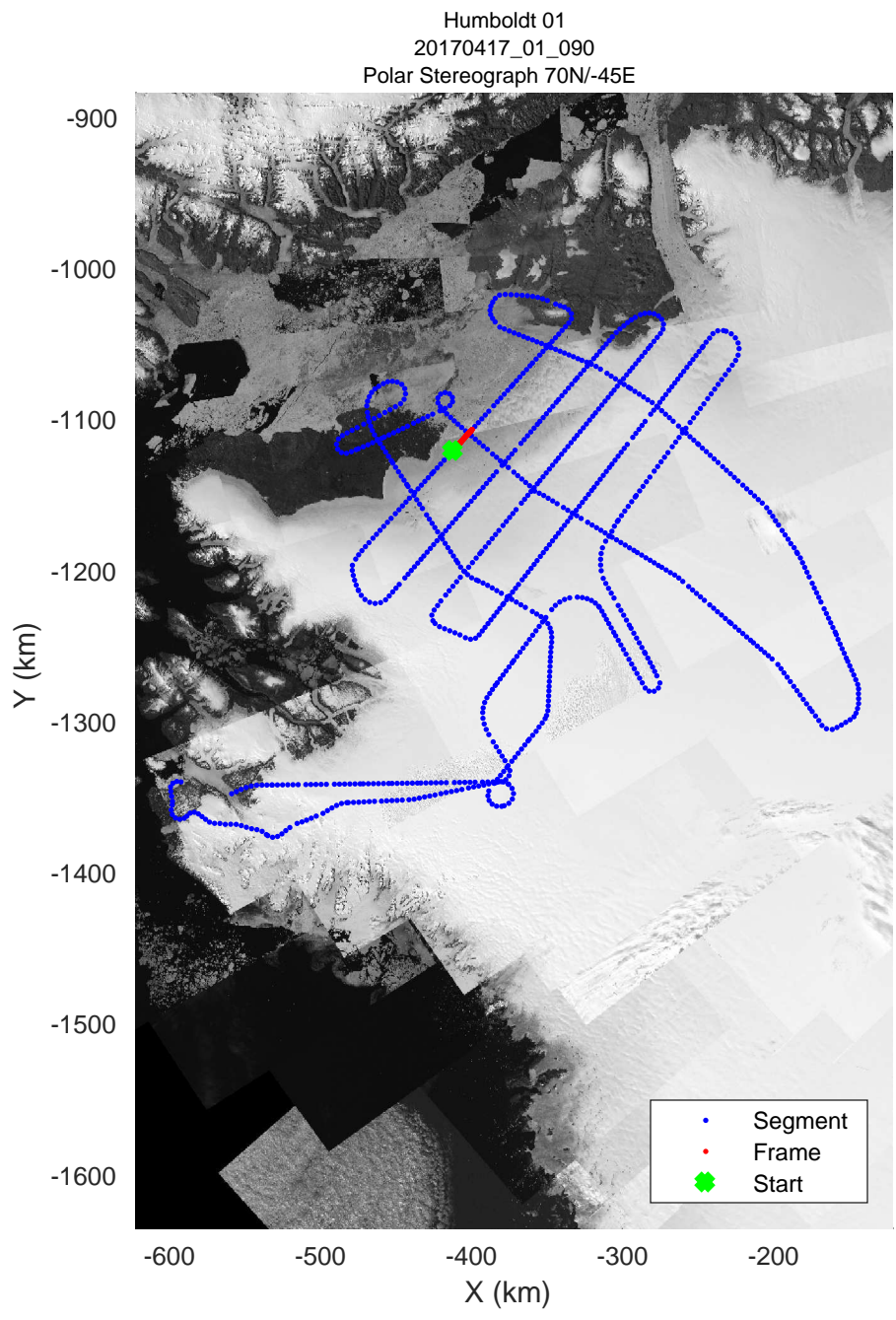

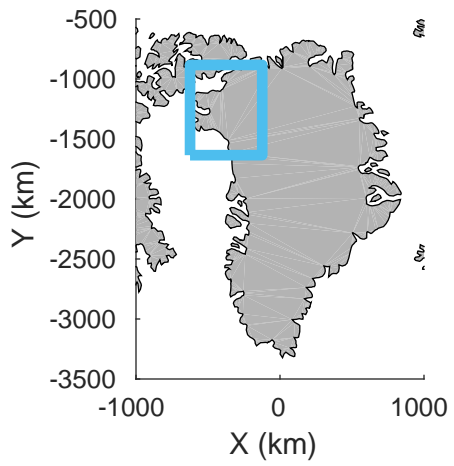


accum 2017_Greenland_P3: "Humboldt 01" 20170417_01_089: 14:49:10.4 to 14:51:41.3 GPS

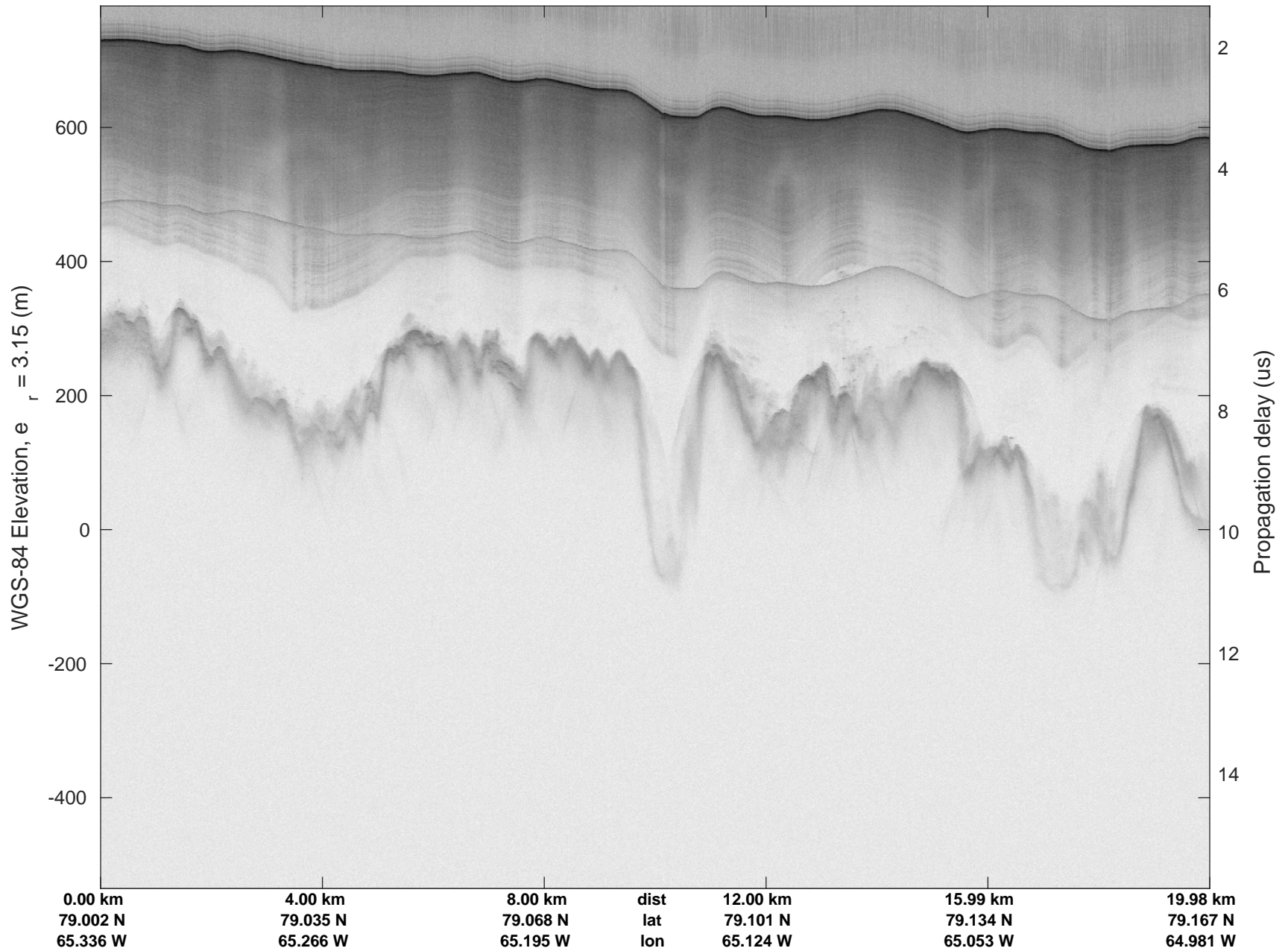


accum 2017_Greenland_P3: "Humboldt 01" 20170417_01_089: 14:49:10.4 to 14:51:41.3 GPS

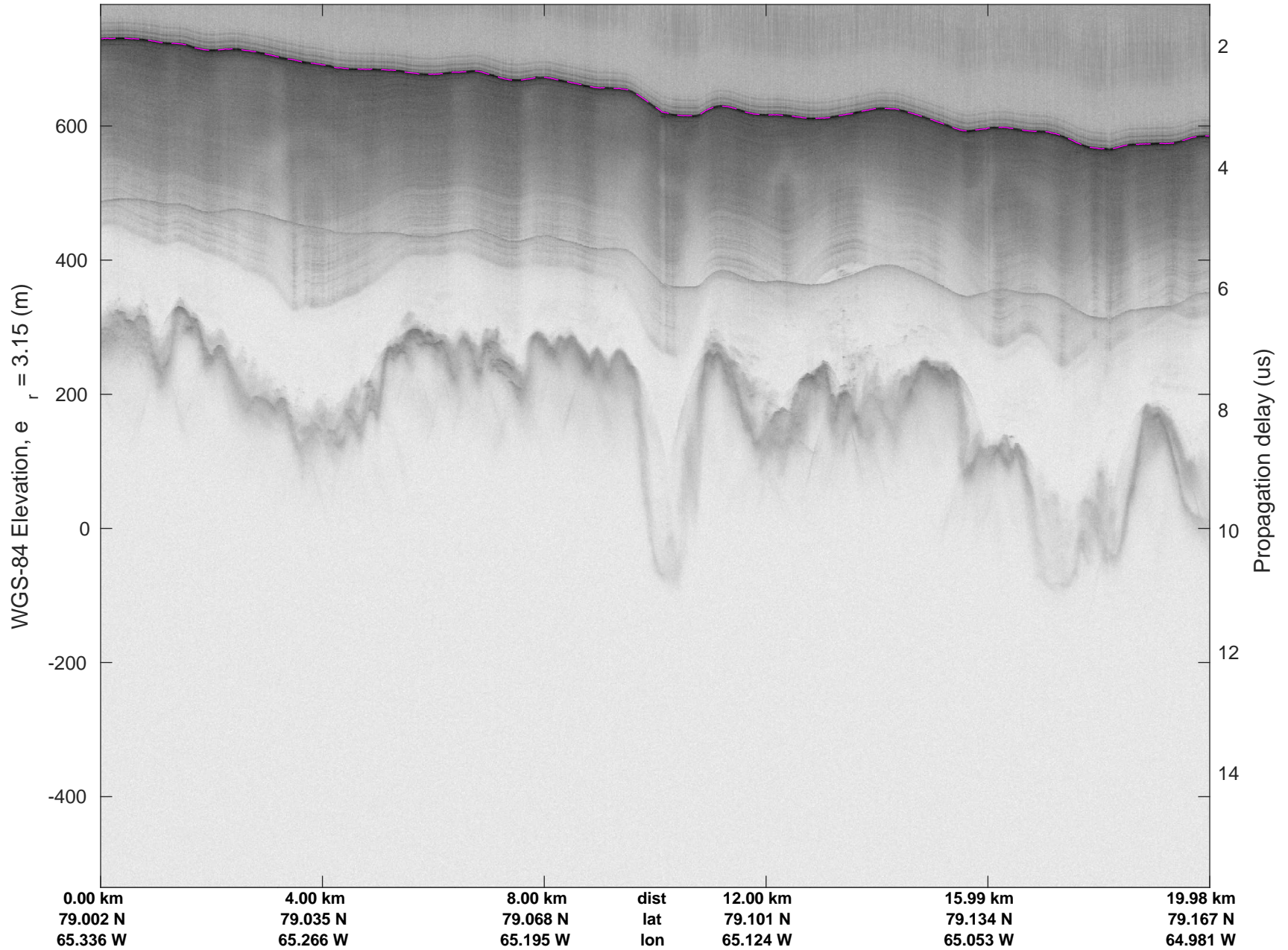


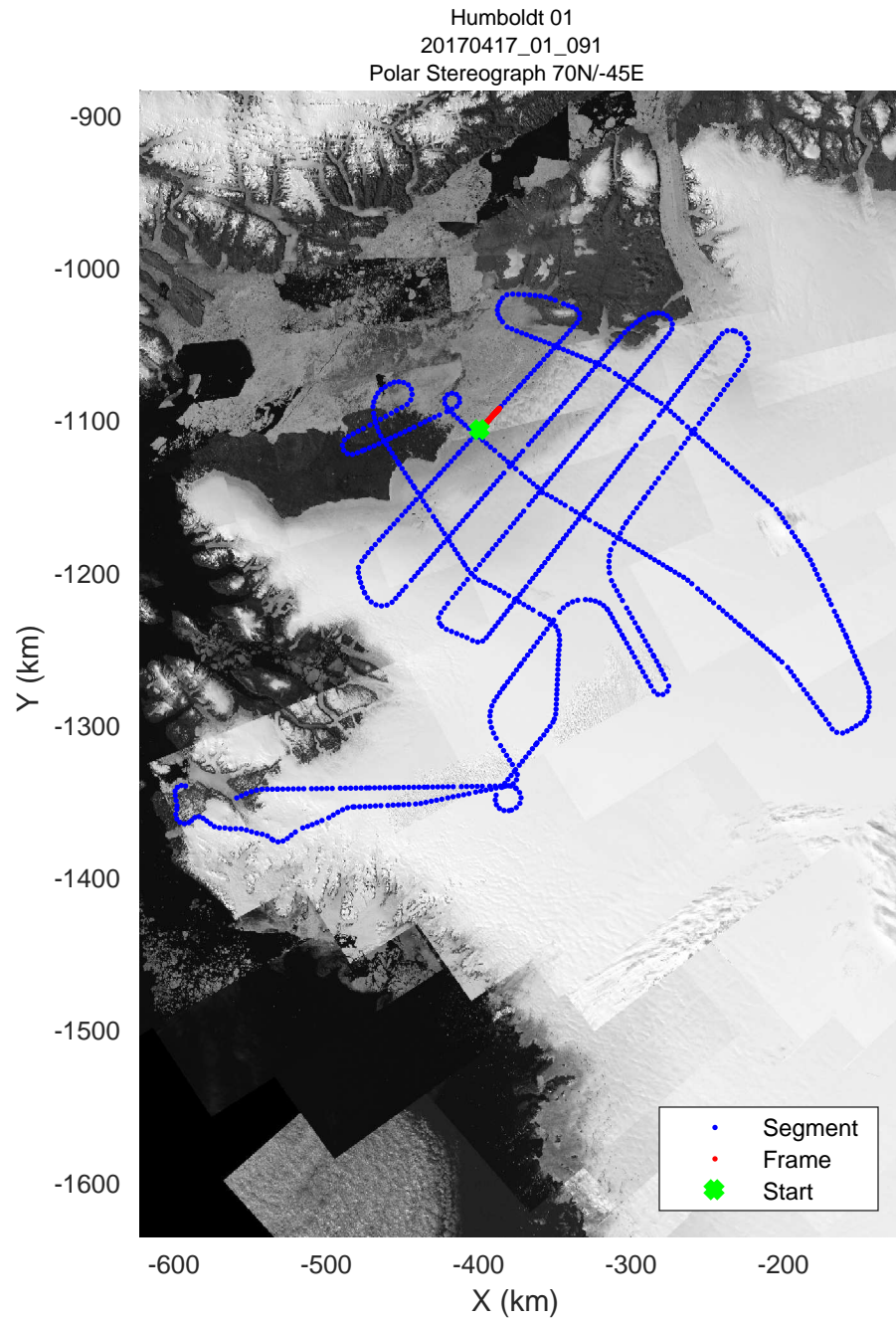

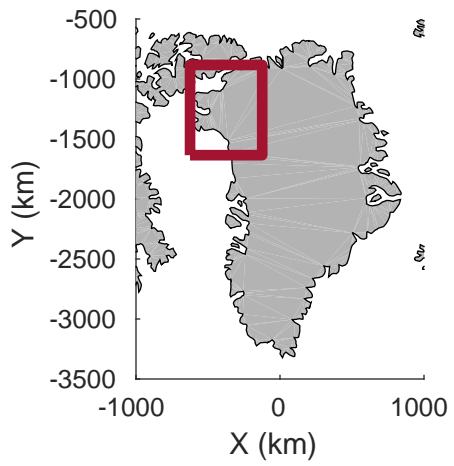


accum 2017_Greenland_P3: "Humboldt 01" 20170417_01_090: 14:51:41.5 to 14:54:11.4 GPS

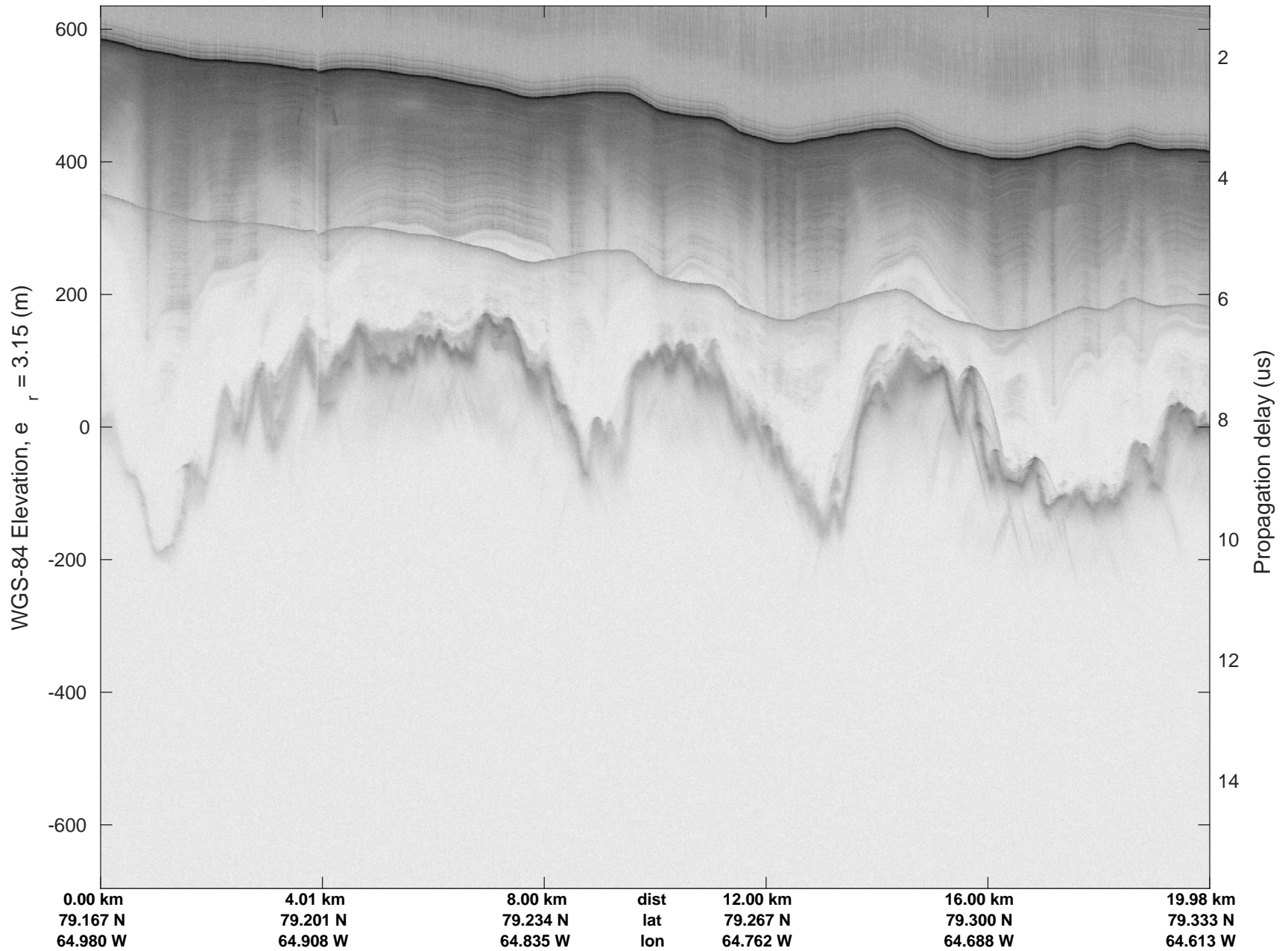


accum 2017_Greenland_P3: "Humboldt 01" 20170417_01_090: 14:51:41.5 to 14:54:11.4 GPS

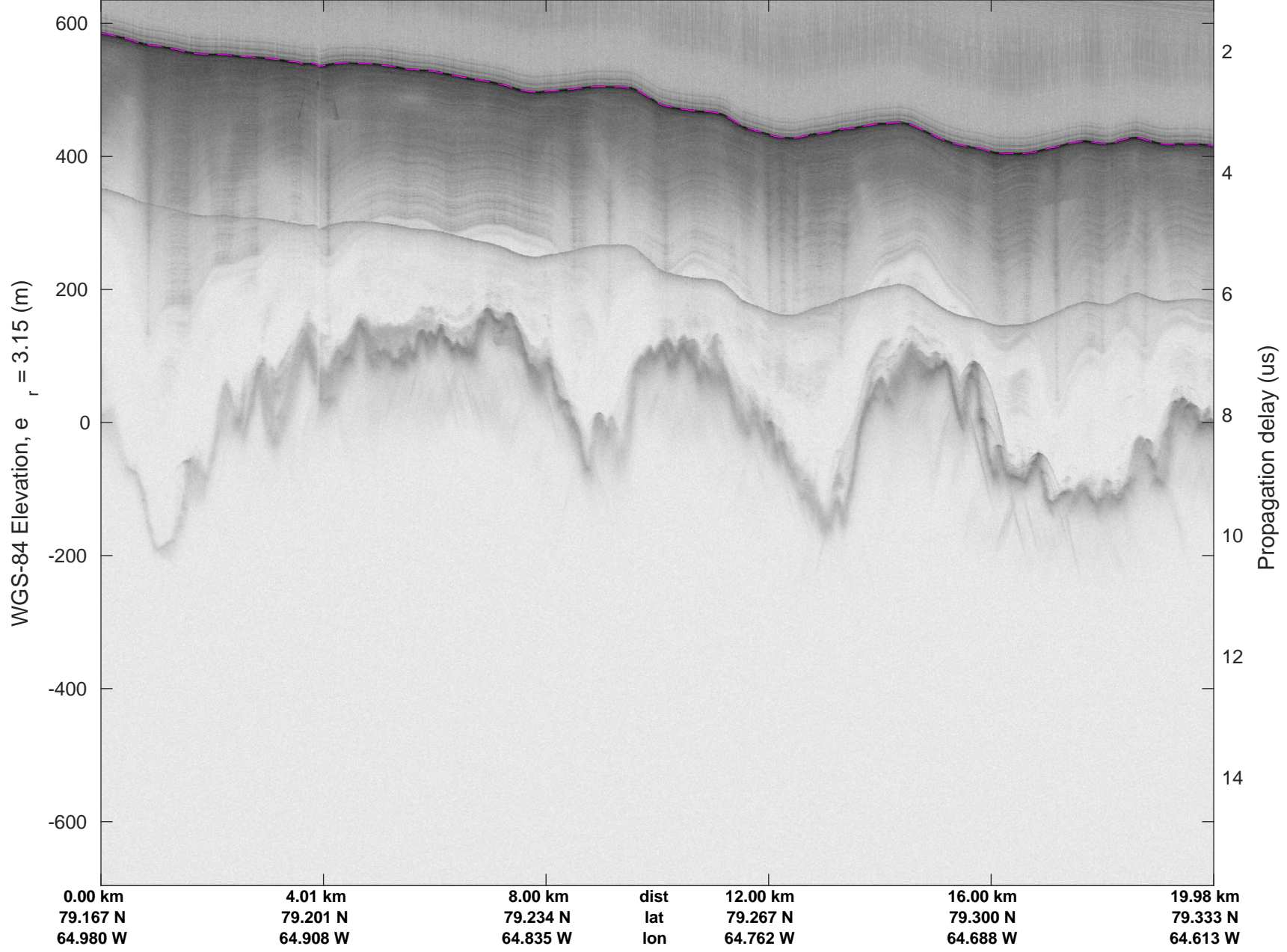


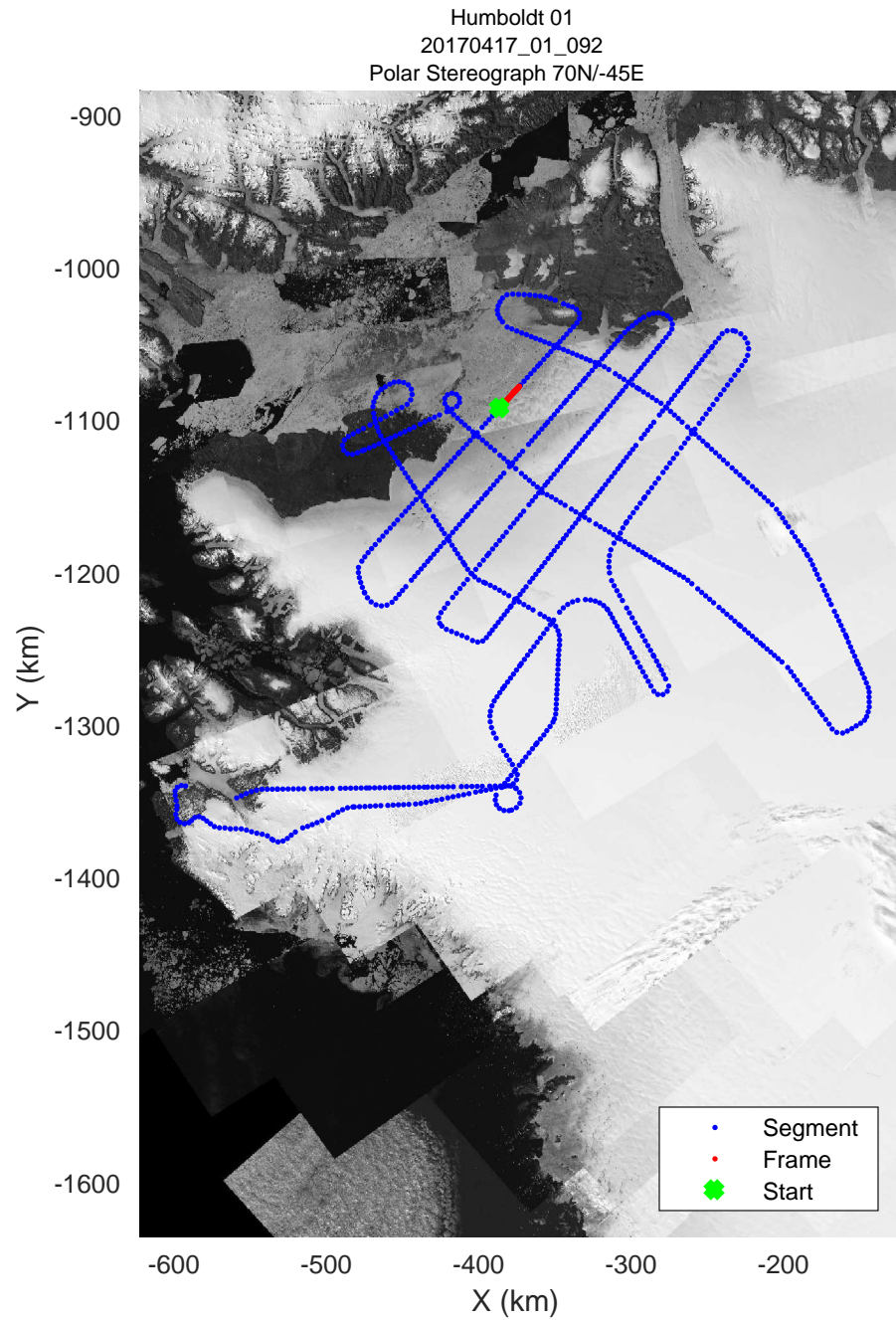
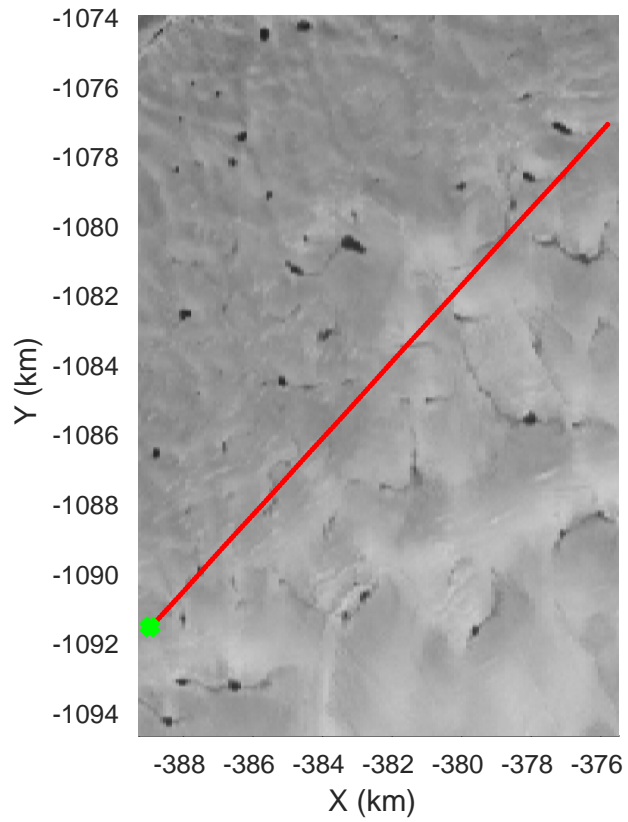
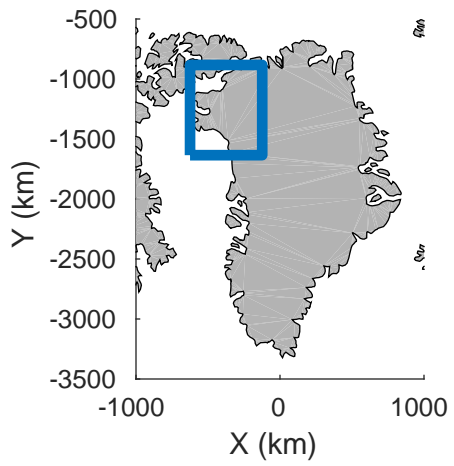


accum 2017_Greenland_P3: "Humboldt 01" 20170417_01_091: 14:54:11.6 to 14:56:42.7 GPS

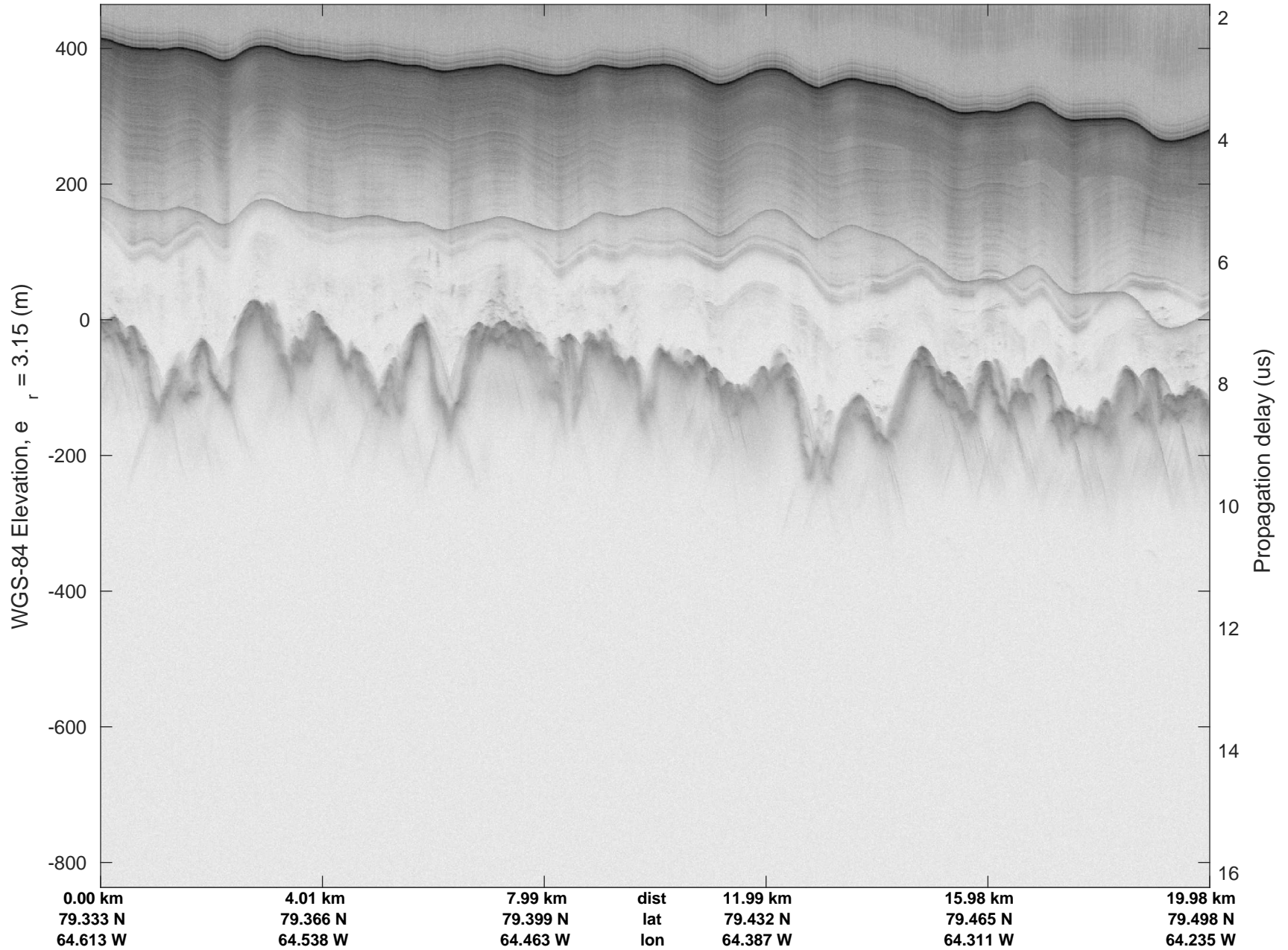


accum 2017_Greenland_P3: "Humboldt 01" 20170417_01_091: 14:54:11.6 to 14:56:42.7 GPS

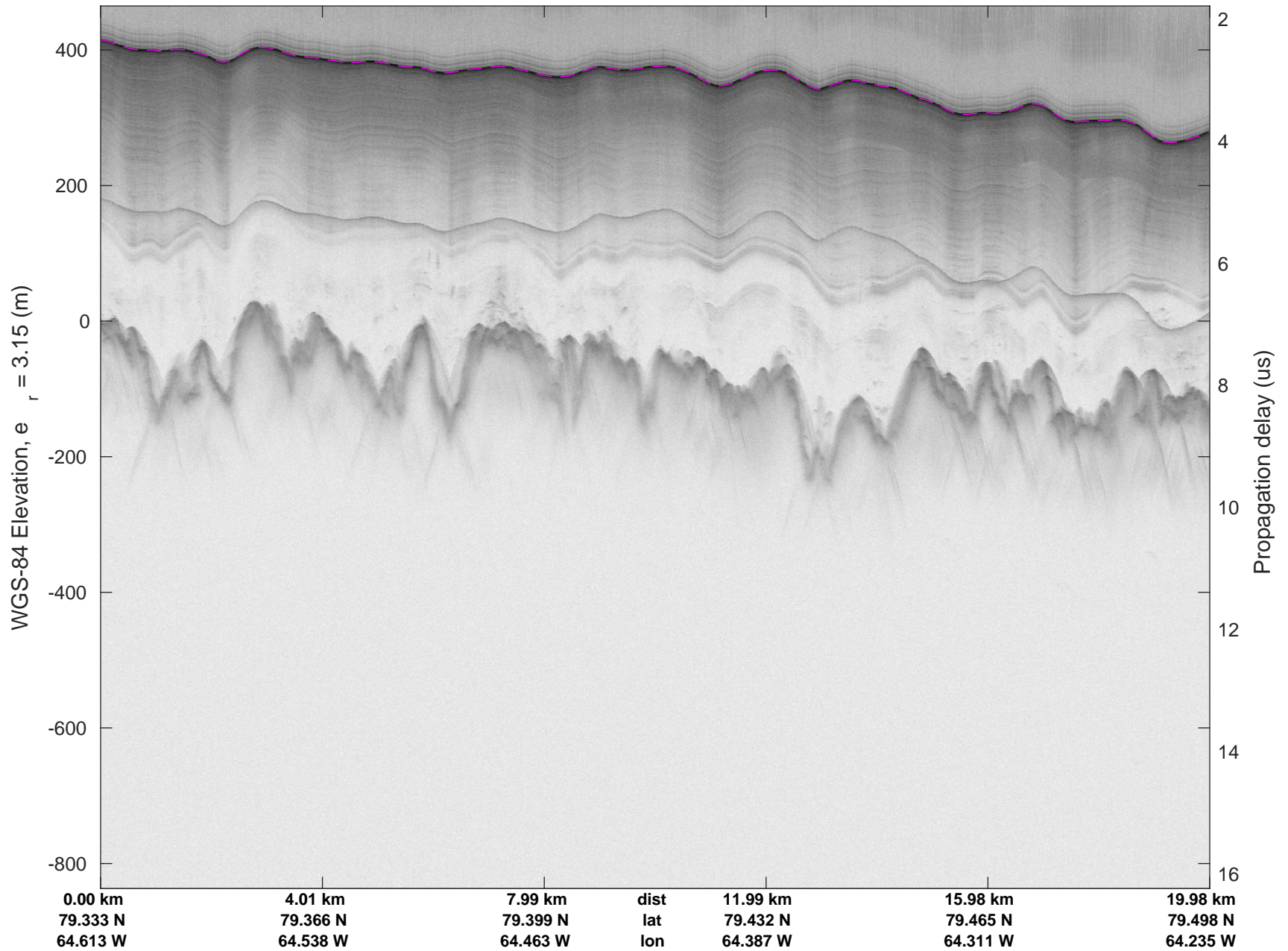


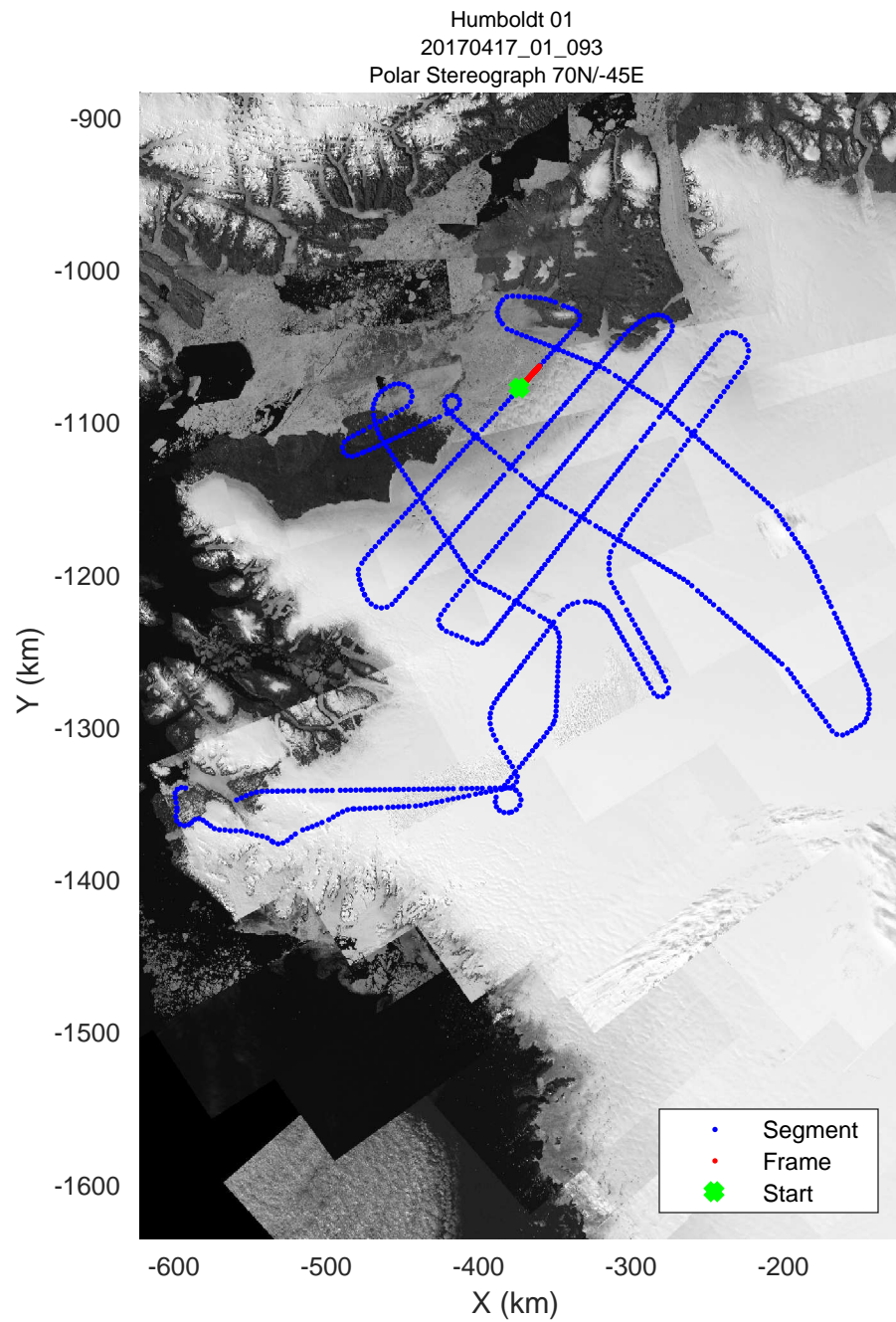

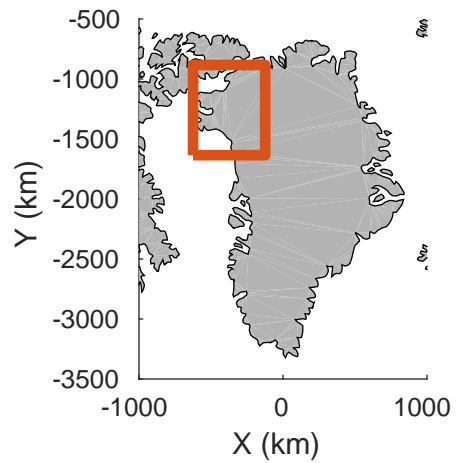


accum 2017_Greenland_P3: "Humboldt 01" 20170417_01_092: 14:56:42.8 to 14:59:13.5 GPS

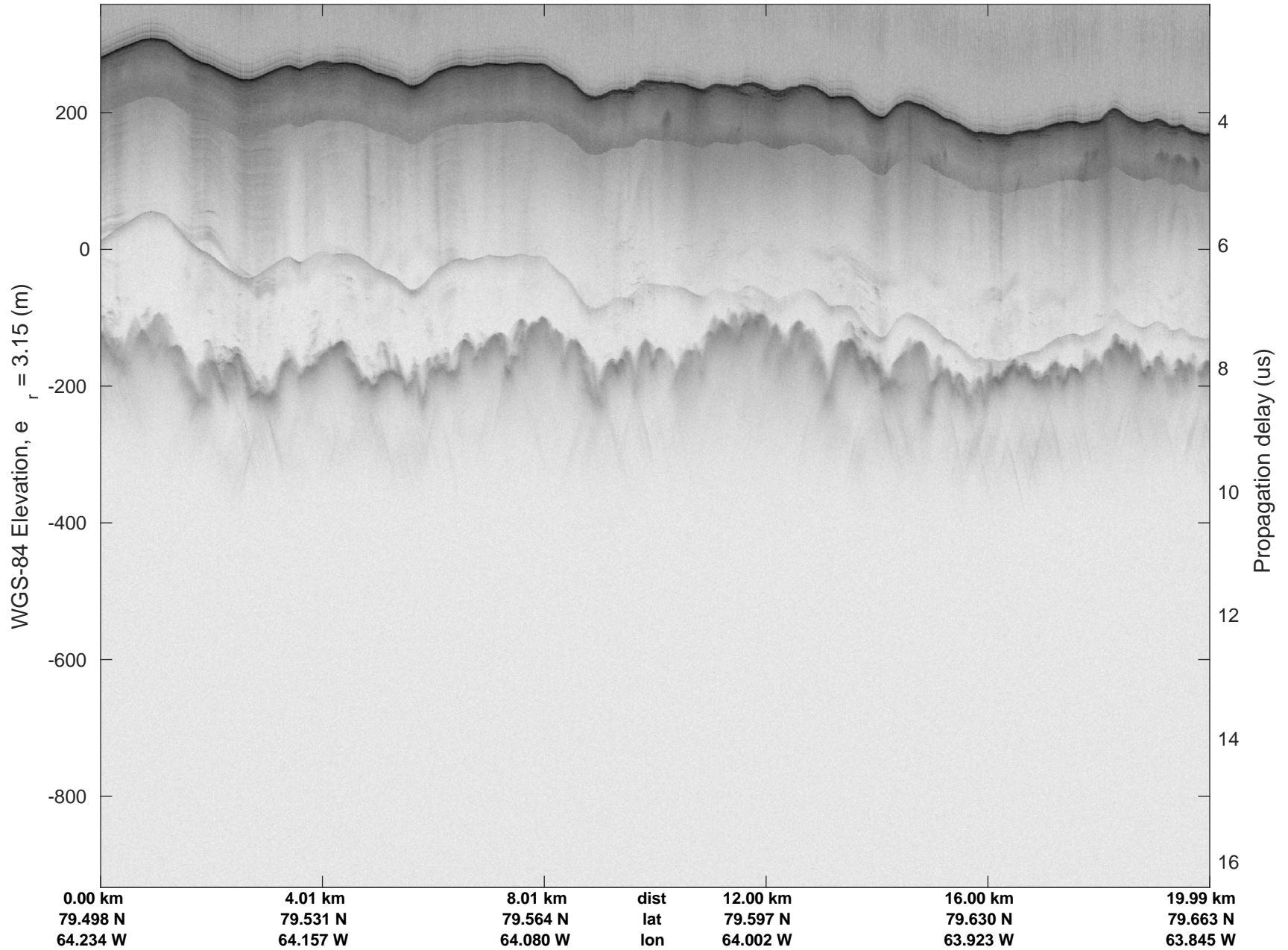


accum 2017_Greenland_P3: "Humboldt 01" 20170417_01_092: 14:56:42.8 to 14:59:13.5 GPS

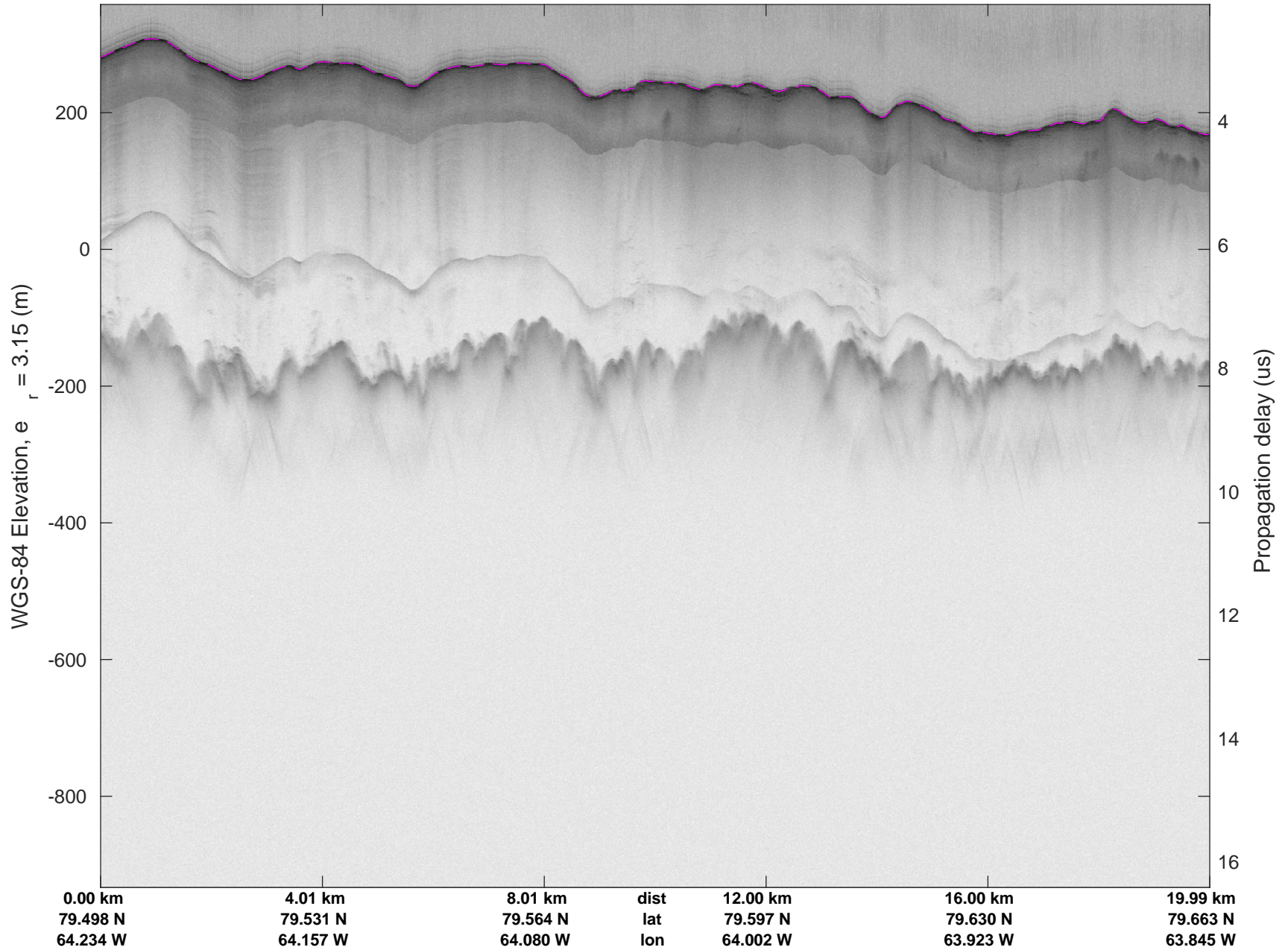



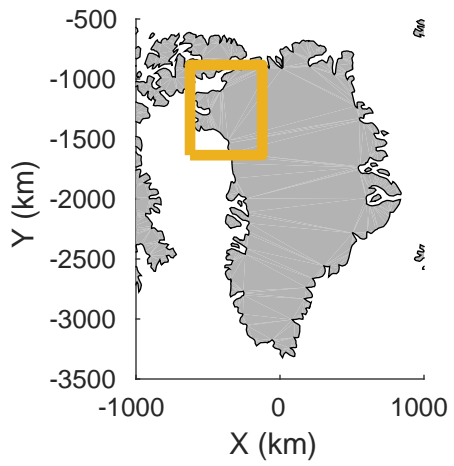


accum 2017_Greenland_P3: "Humboldt 01" 20170417_01_093: 14:59:13.7 to 15:01:48.8 GPS

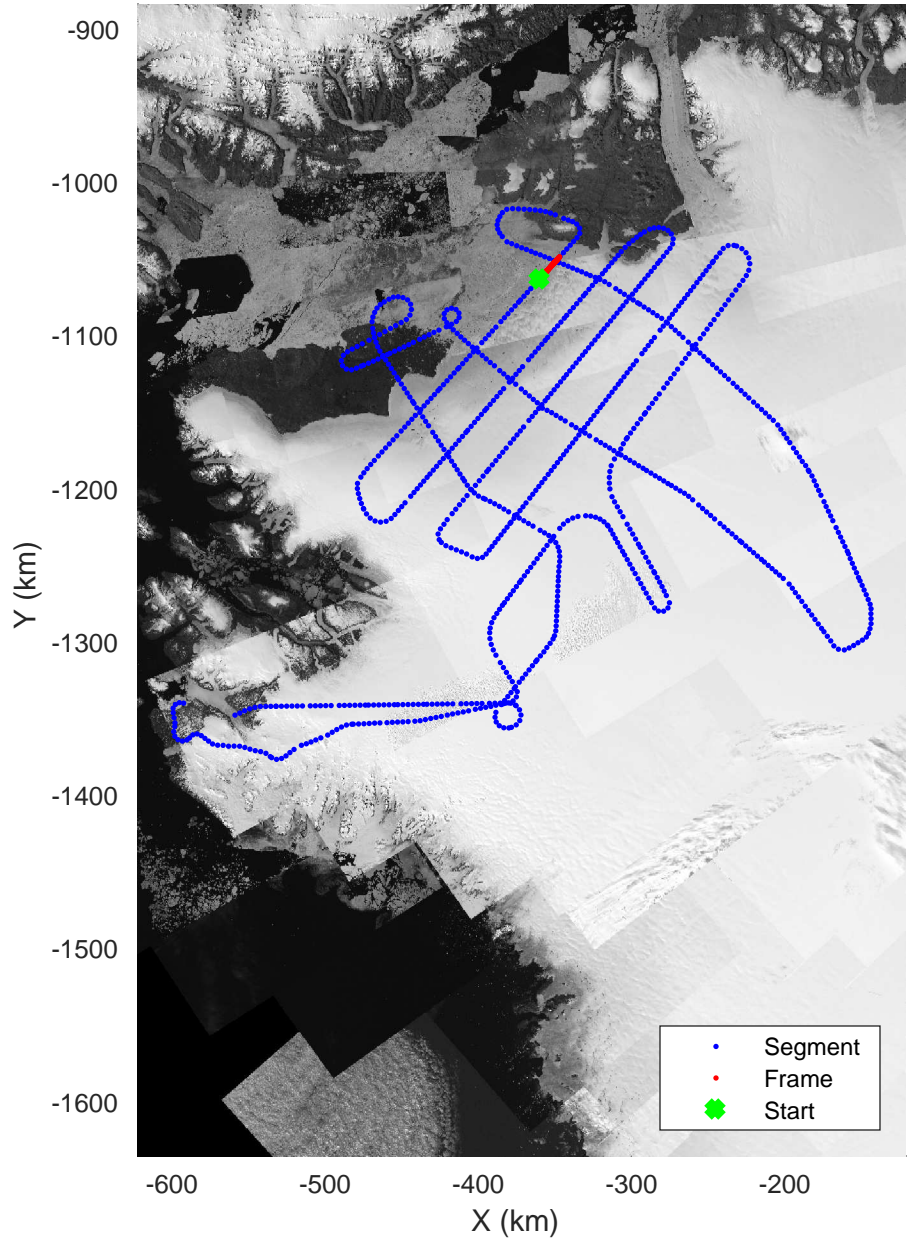


accum 2017_Greenland_P3: "Humboldt 01" 20170417_01_093: 14:59:13.7 to 15:01:48.8 GPS

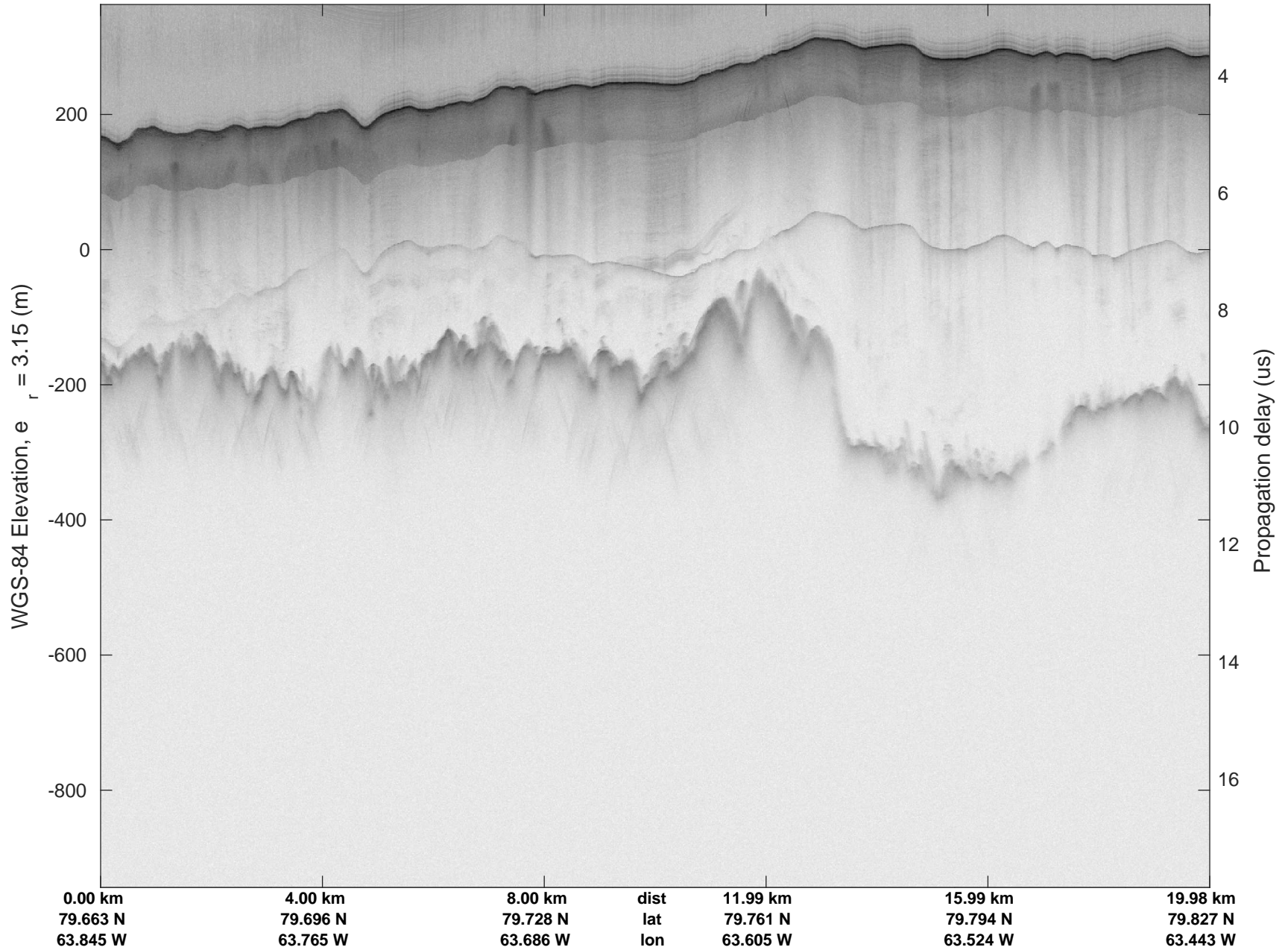




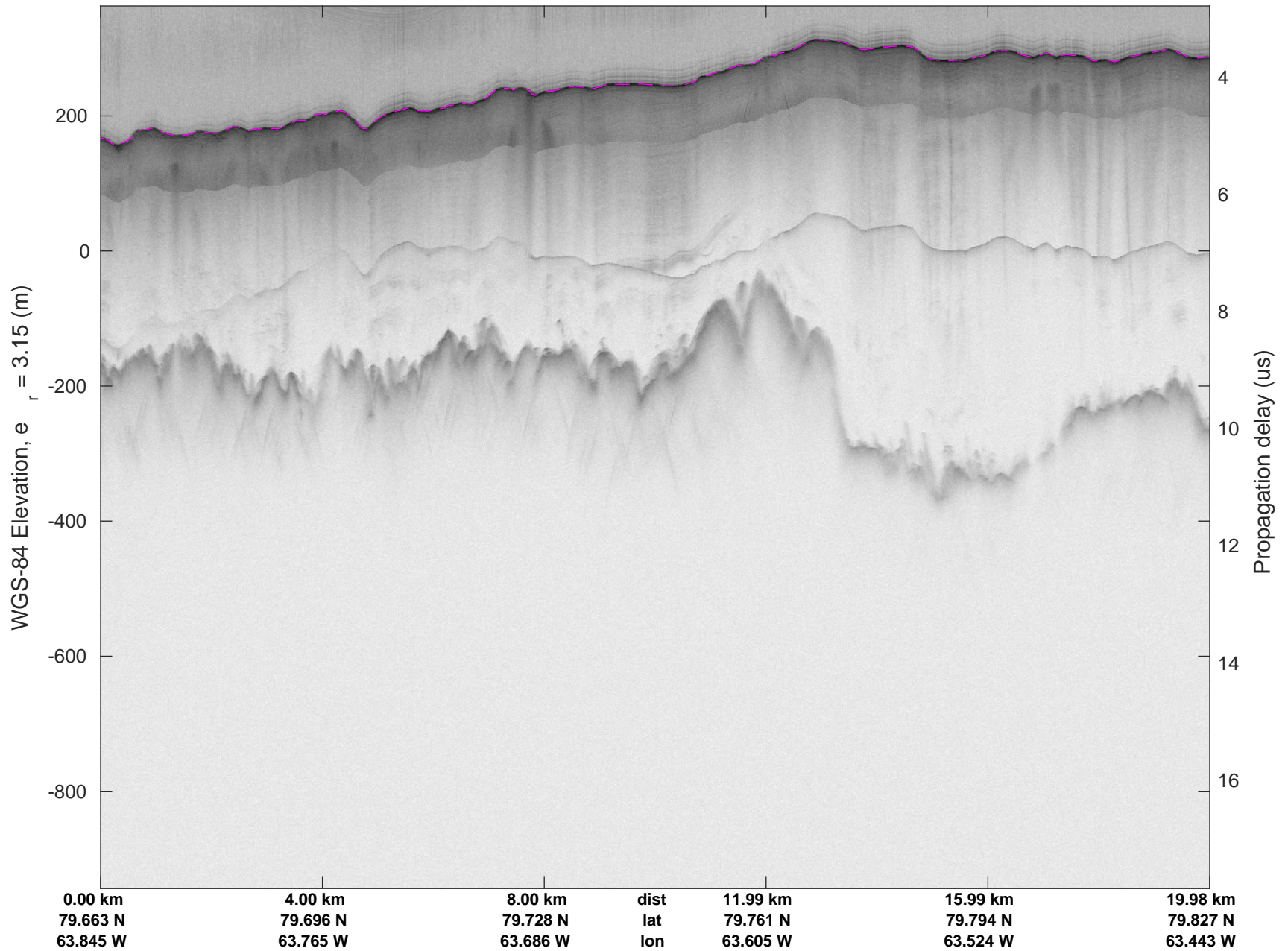
Humboldt 01
20170417_01_094
Polar Stereograph 70N/-45E

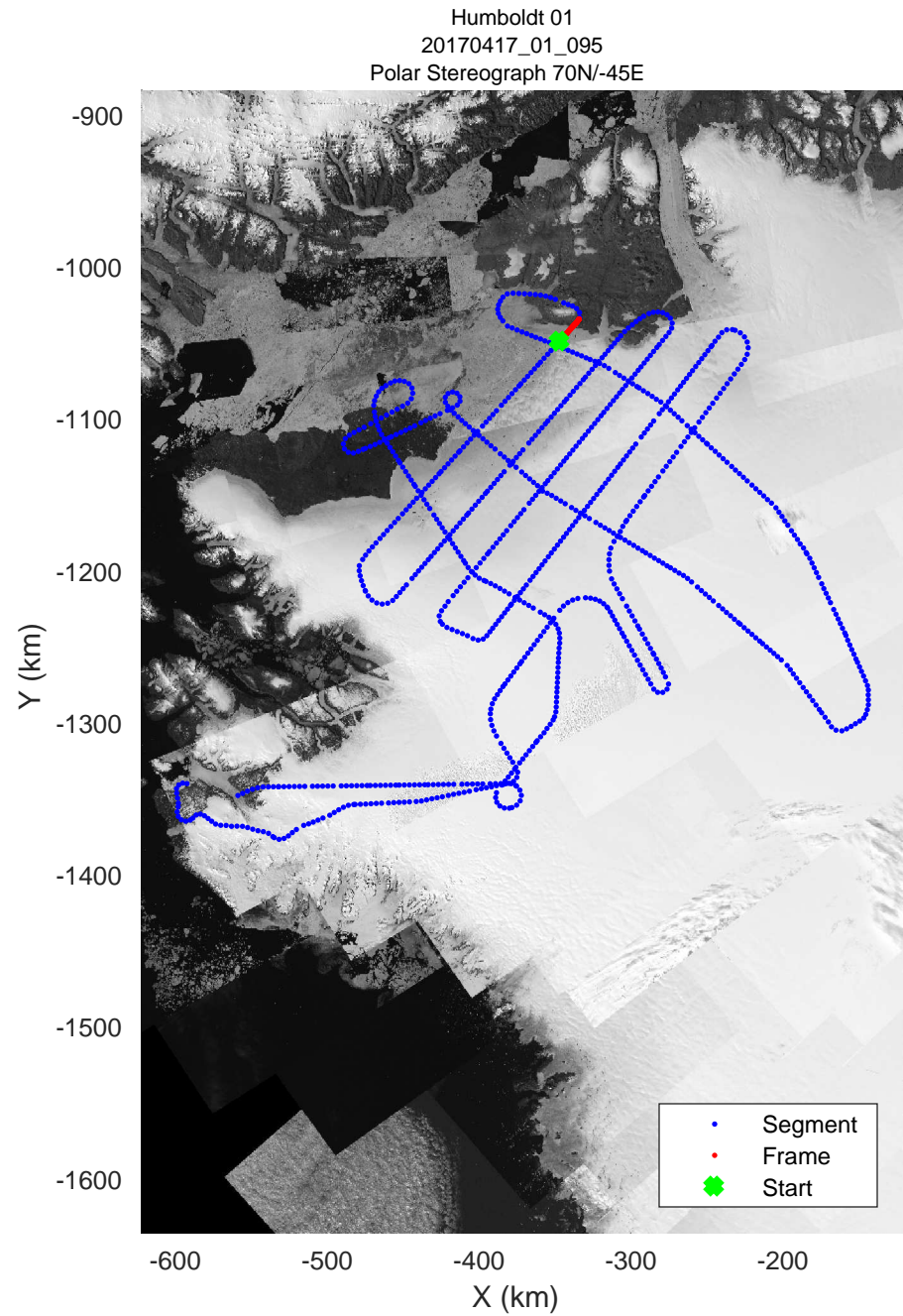

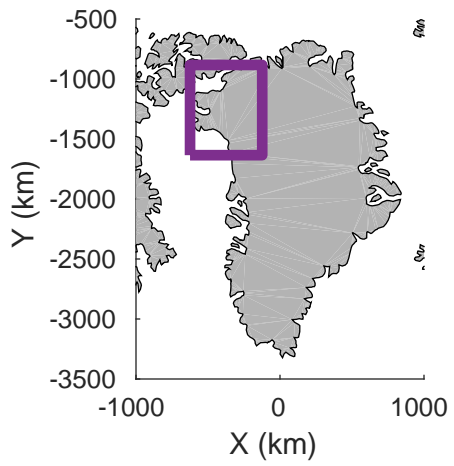


accum 2017_Greenland_P3: "Humboldt 01" 20170417_01_094: 15:01:48.9 to 15:04:24.5 GPS




accum 2017_Greenland_P3: "Humboldt 01" 20170417_01_094: 15:01:48.9 to 15:04:24.5 GPS

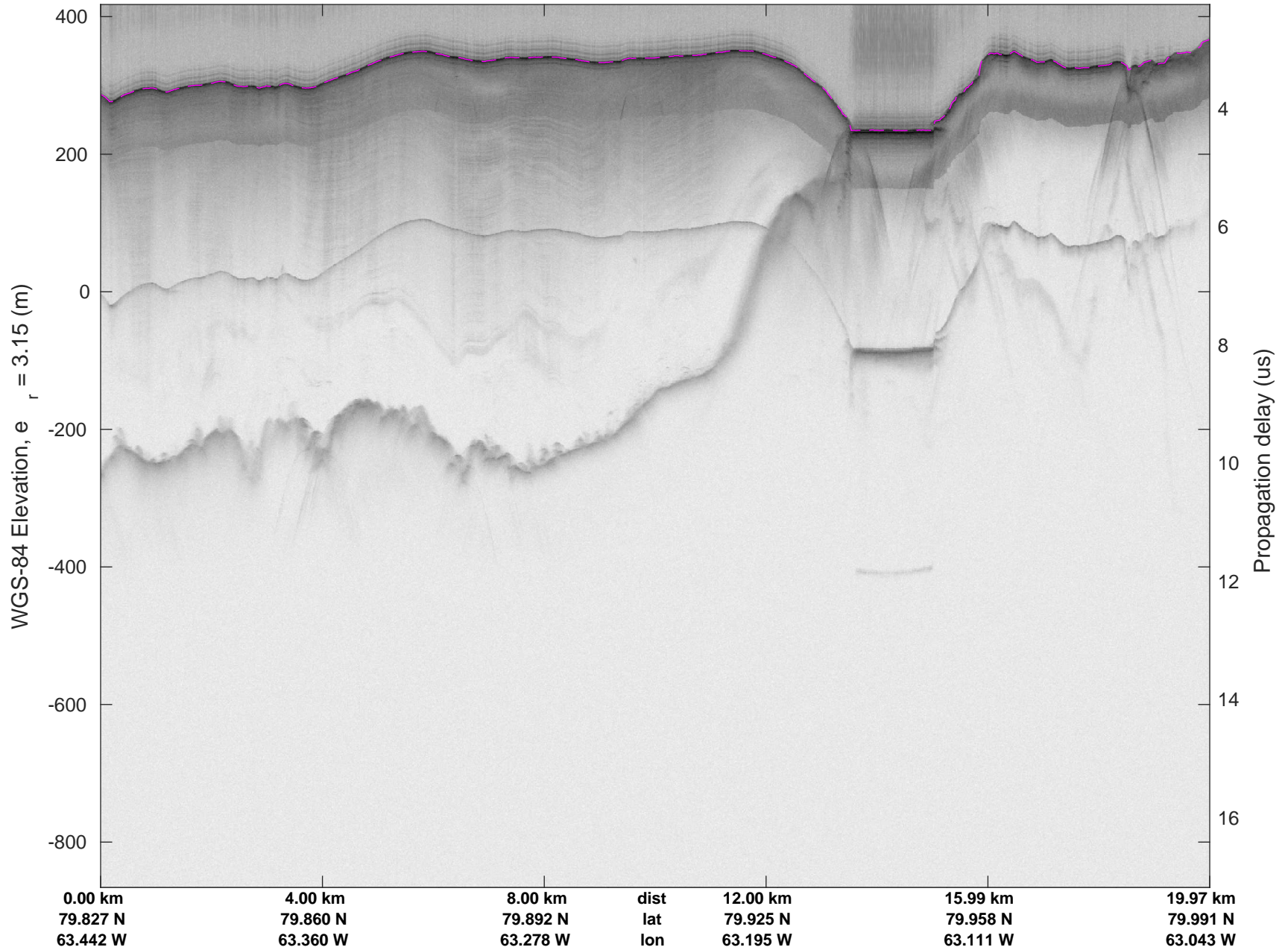


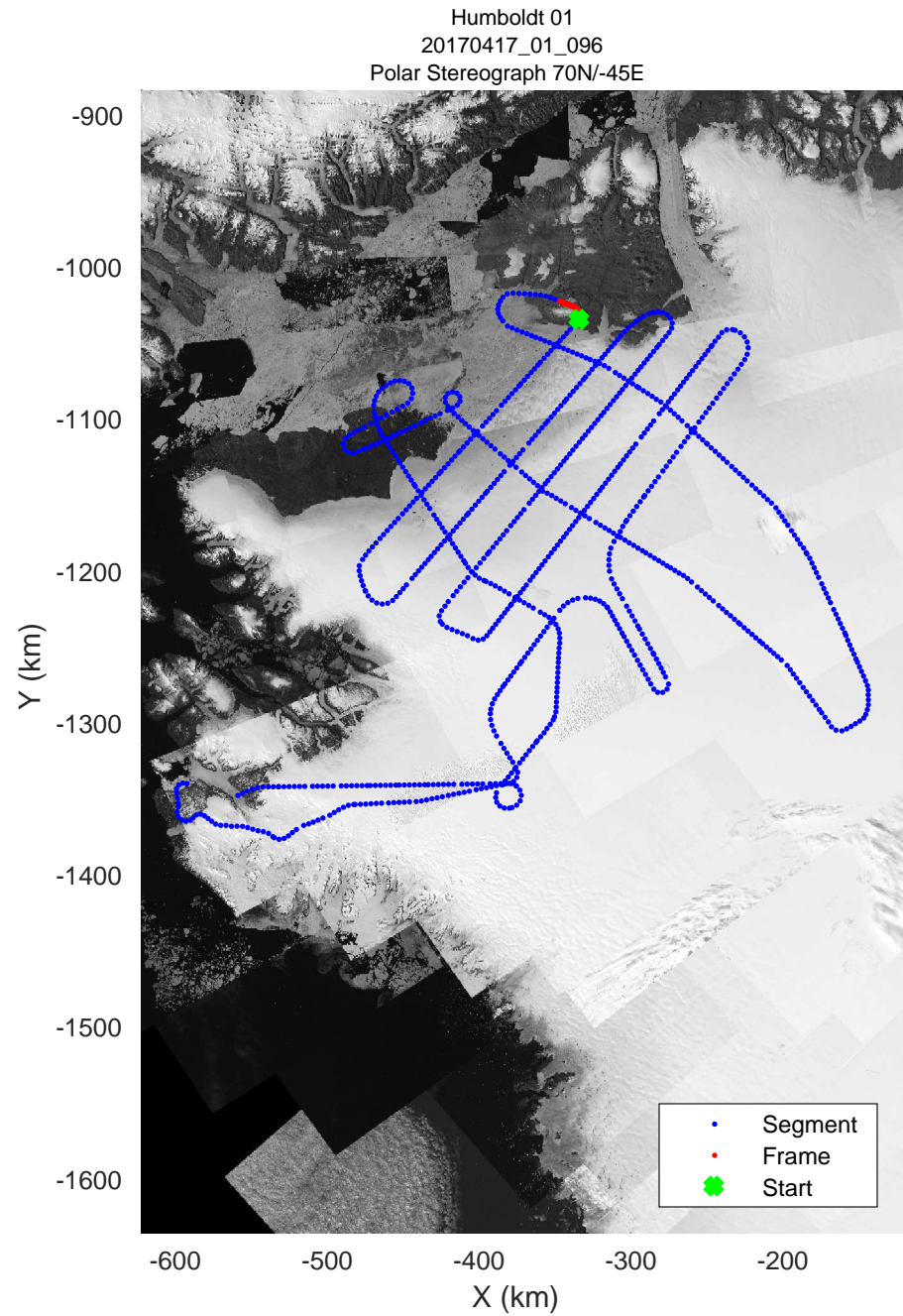

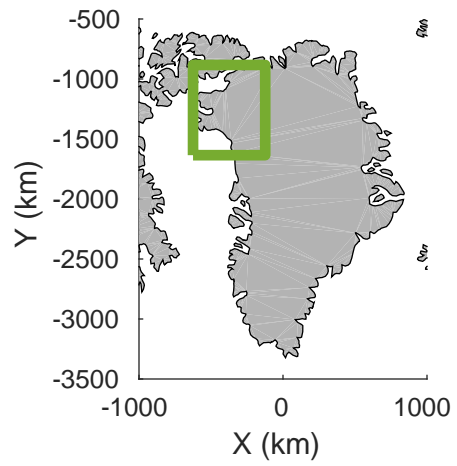


accum 2017_Greenland_P3: "Humboldt 01" 20170417_01_095: 15:04:24.7 to 15:07:01.8 GPS




accum 2017_Greenland_P3: "Humboldt 01" 20170417_01_095: 15:04:24.7 to 15:07:01.8 GPS

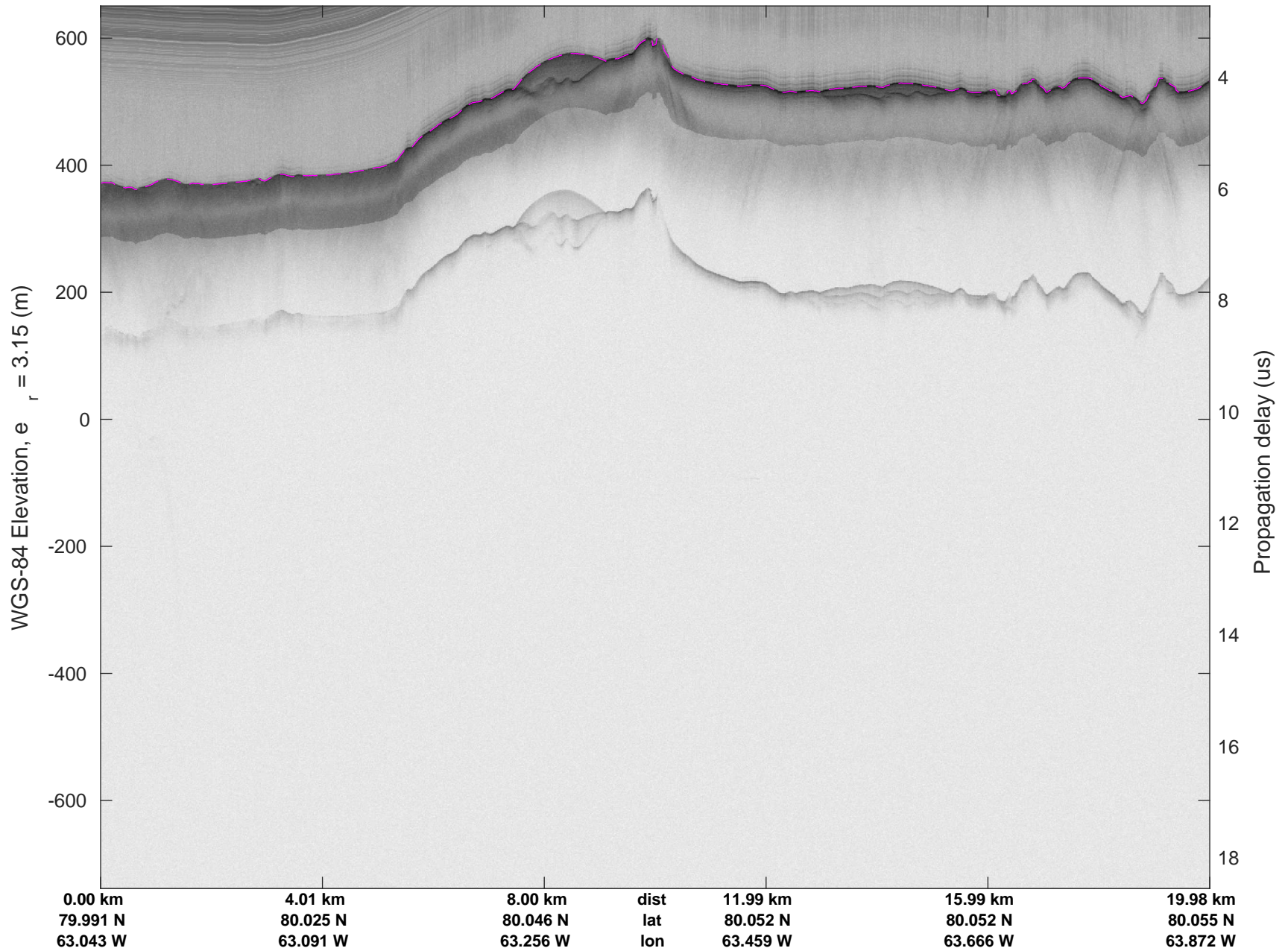


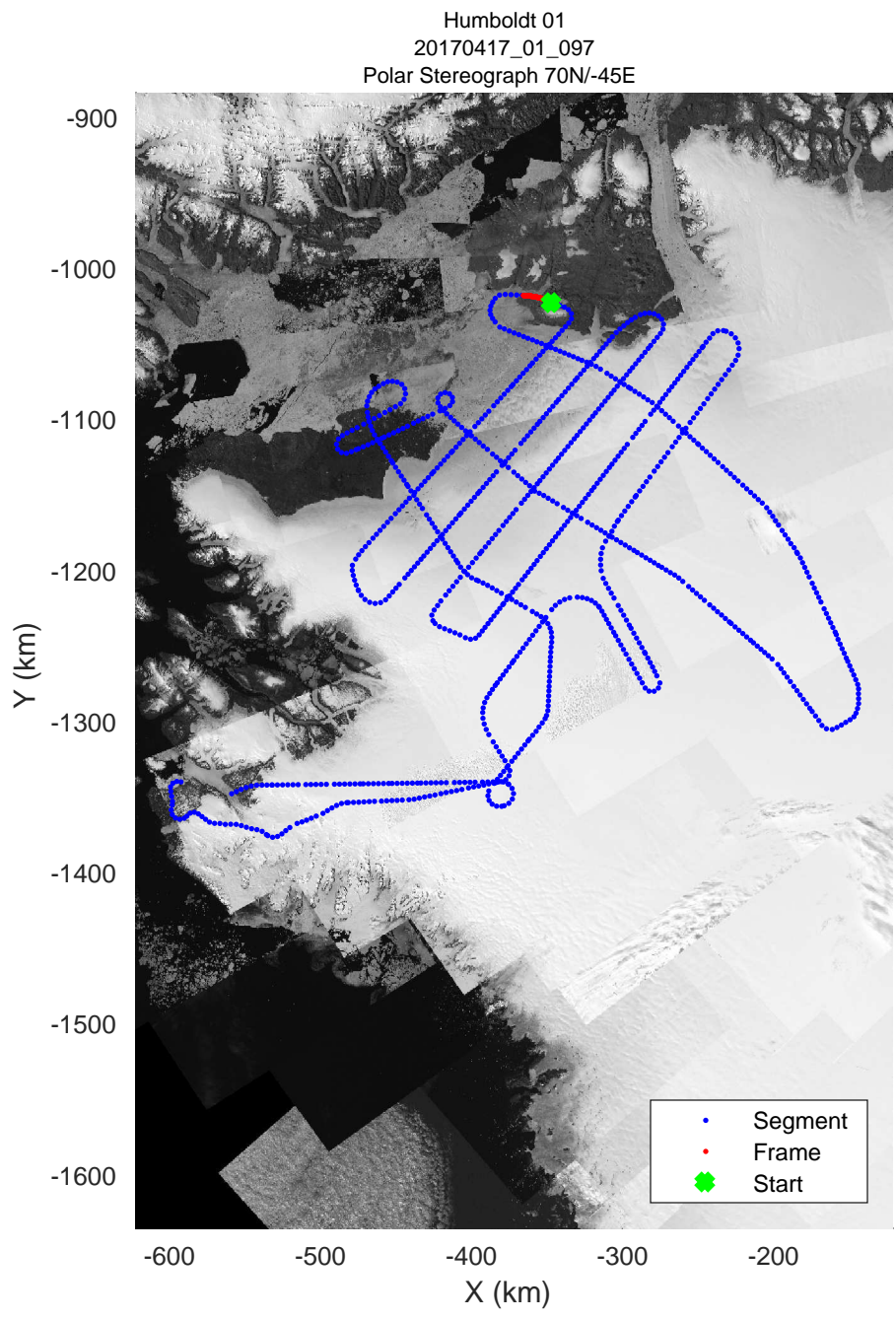

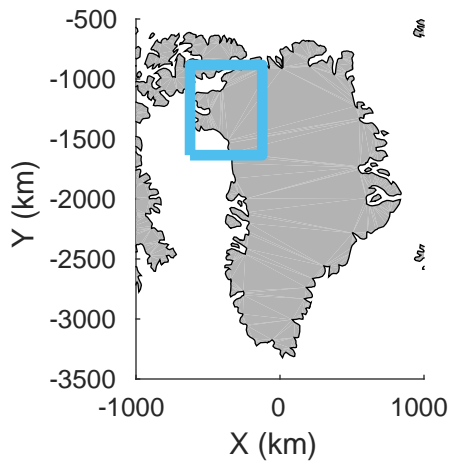


accum 2017_Greenland_P3: "Humboldt 01" 20170417_01_096: 15:07:02.0 to 15:09:42.5 GPS




accum 2017_Greenland_P3: "Humboldt 01" 20170417_01_096: 15:07:02.0 to 15:09:42.5 GPS

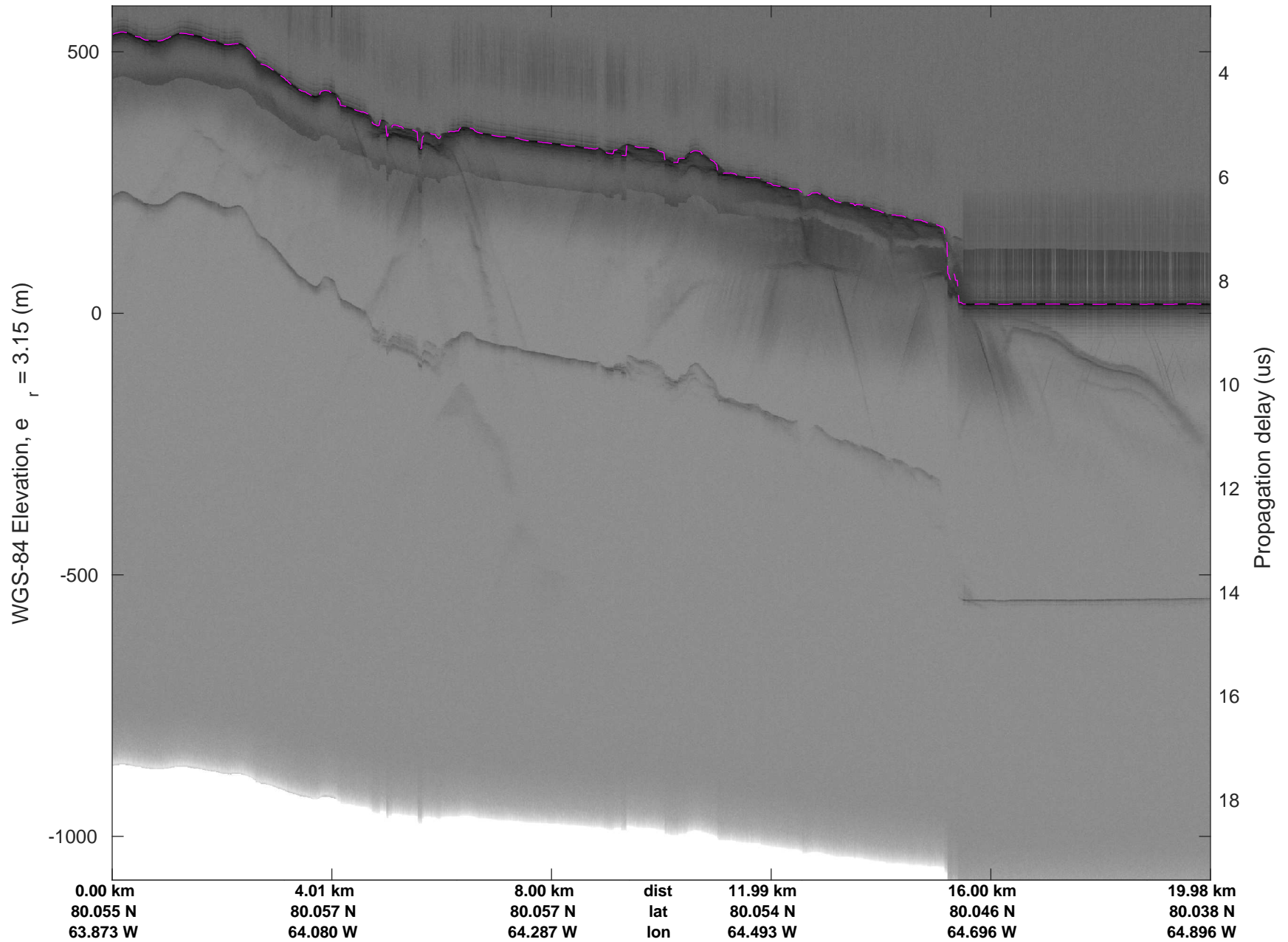


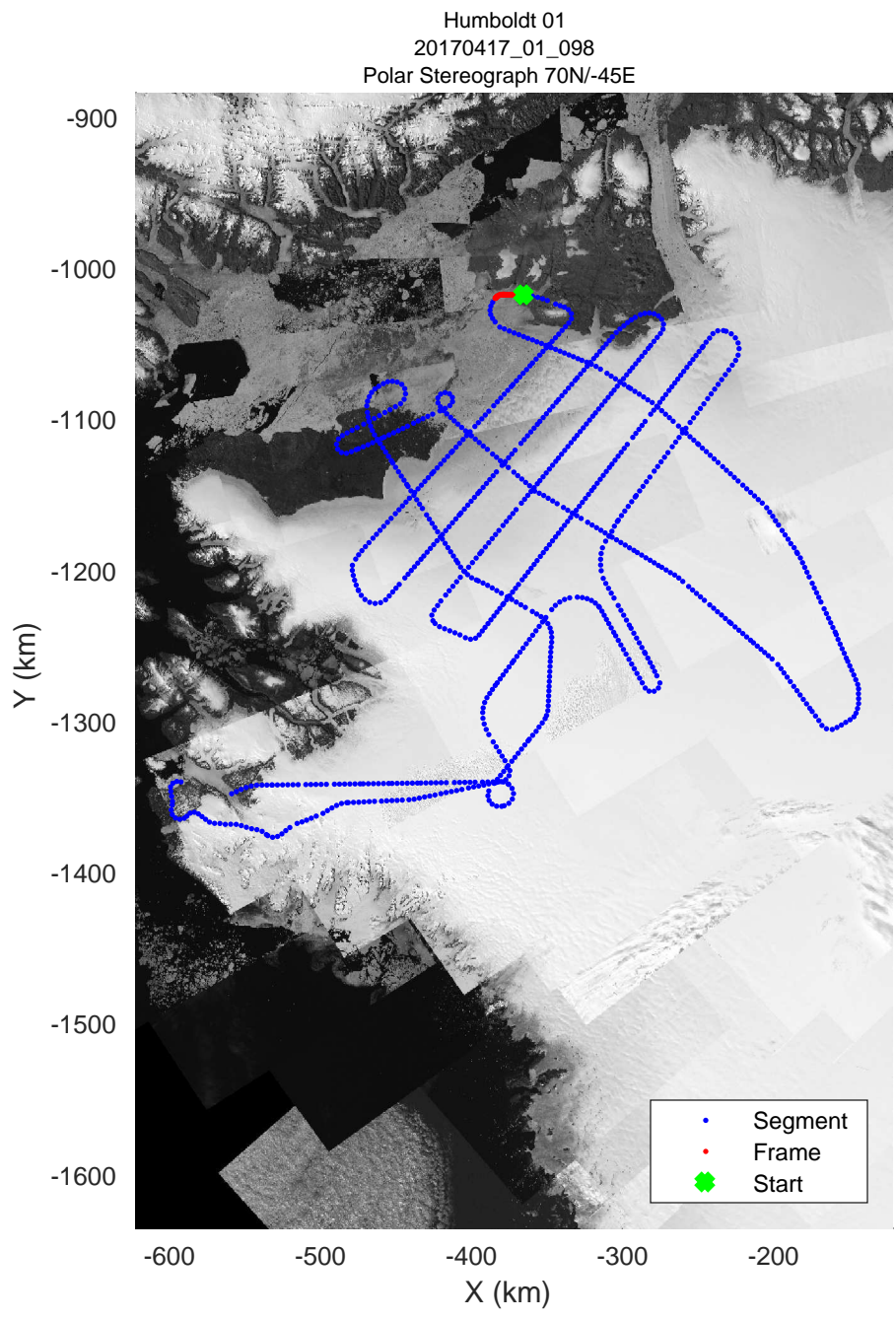

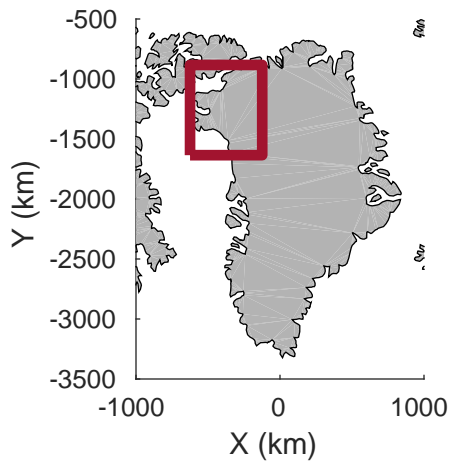


accum 2017_Greenland_P3: "Humboldt 01" 20170417_01_097: 15:09:42.7 to 15:12:15.4 GPS




accum 2017_Greenland_P3: "Humboldt 01" 20170417_01_097: 15:09:42.7 to 15:12:15.4 GPS




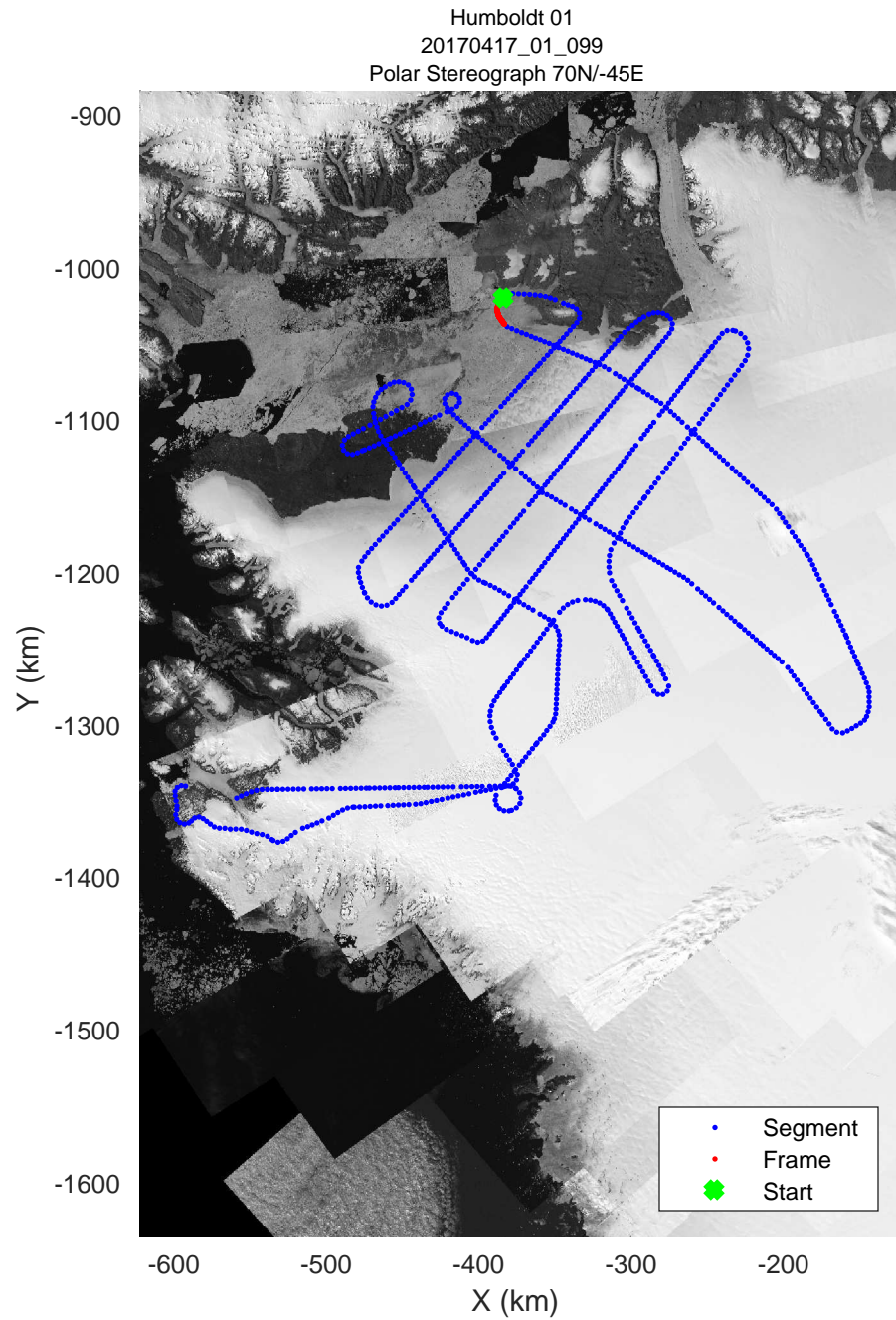

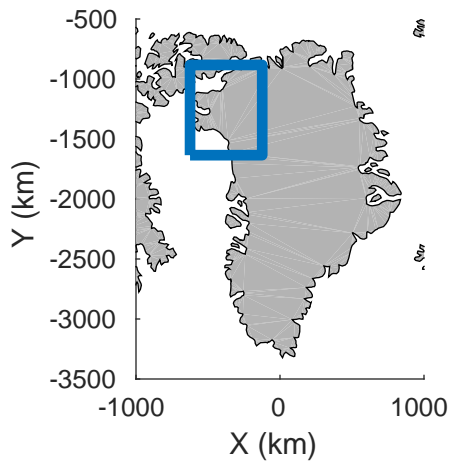


accum 2017_Greenland_P3: "Humboldt 01" 20170417_01_098: 15:12:15.6 to 15:14:34.4 GPS




accum 2017_Greenland_P3: "Humboldt 01" 20170417_01_098: 15:12:15.6 to 15:14:34.4 GPS




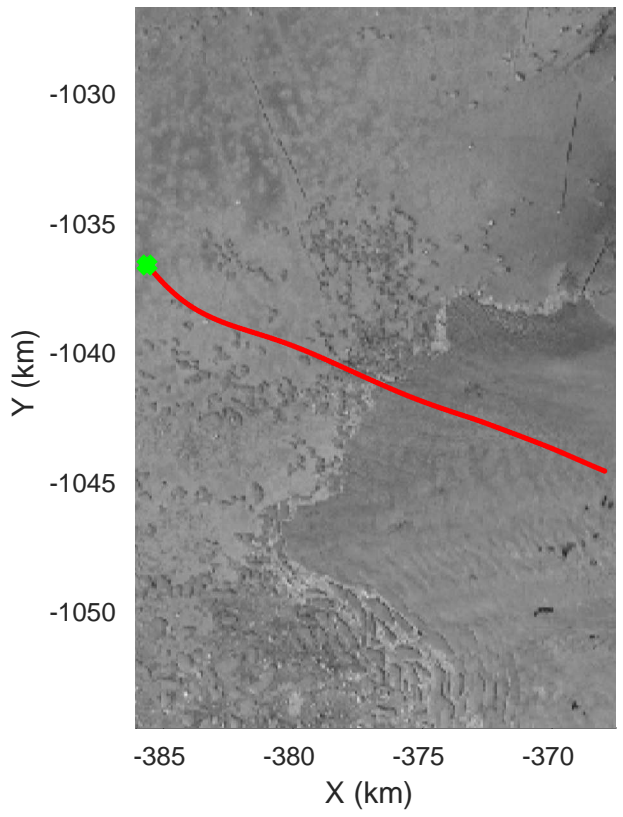
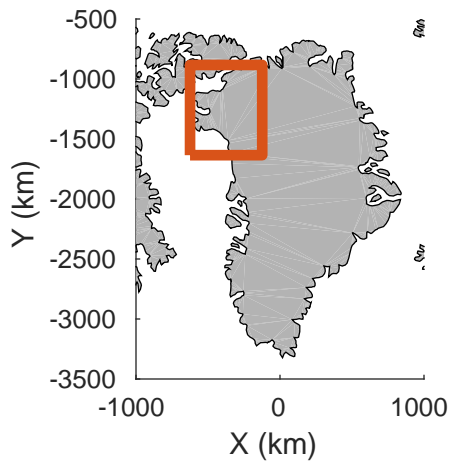


accum 2017_Greenland_P3: "Humboldt 01" 20170417_01_099: 15:14:34.5 to 15:17:32.5 GPS

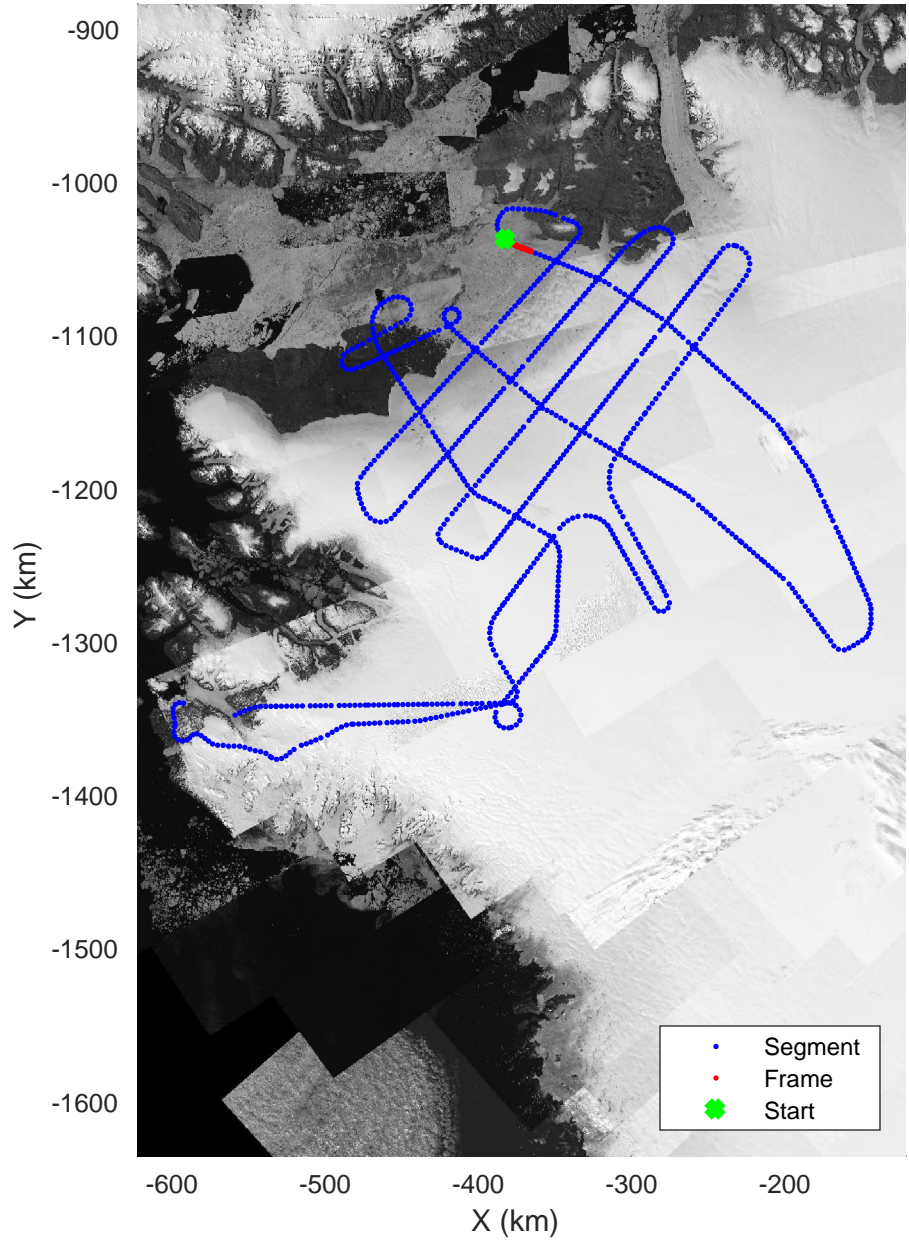


accum 2017_Greenland_P3: "Humboldt 01" 20170417_01_099: 15:14:34.5 to 15:17:32.5 GPS






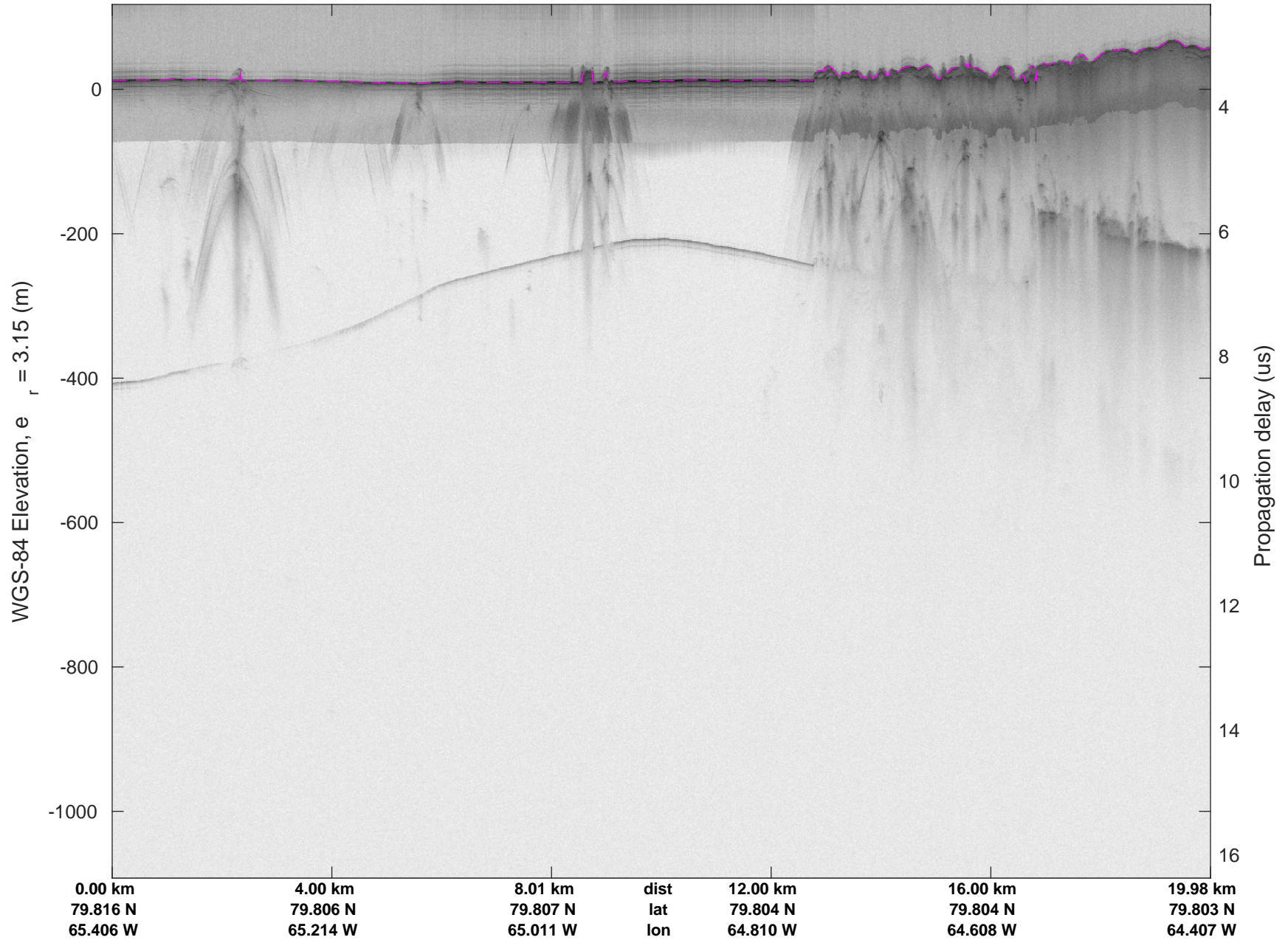
Humboldt 01
20170417_01_100
Polar Stereograph 70N/-45E

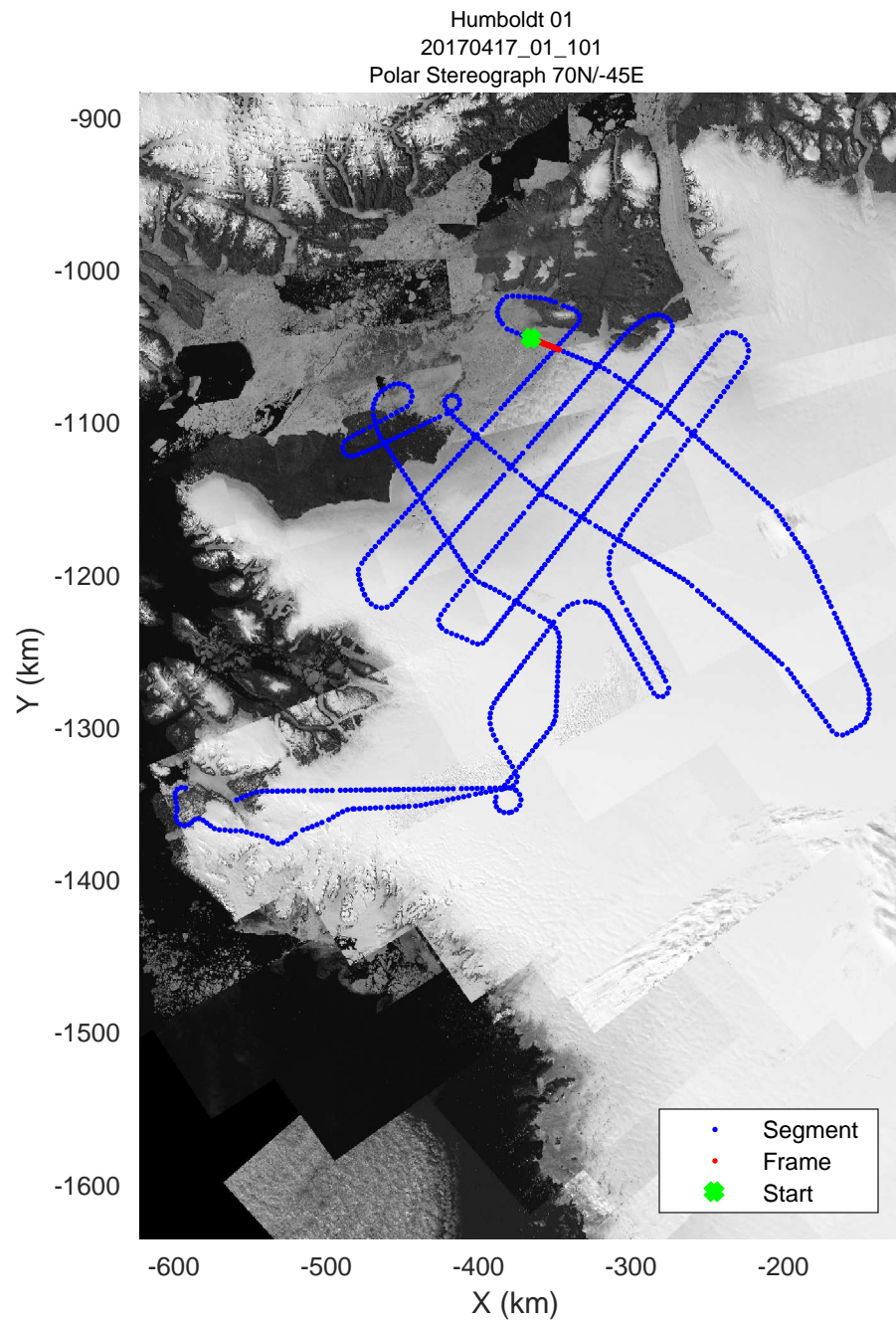

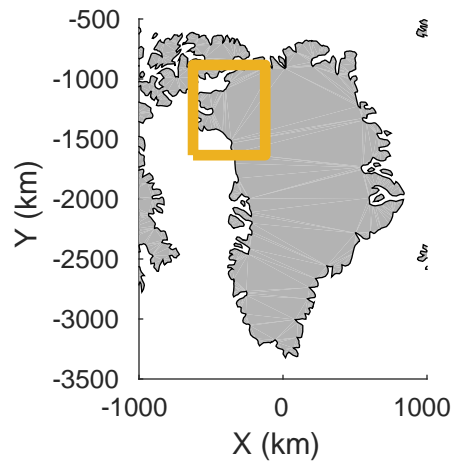


accum 2017_Greenland_P3: "Humboldt 01" 20170417_01_100: 15:17:32.7 to 15:20:06.5 GPS




accum 2017_Greenland_P3: "Humboldt 01" 20170417_01_100: 15:17:32.7 to 15:20:06.5 GPS

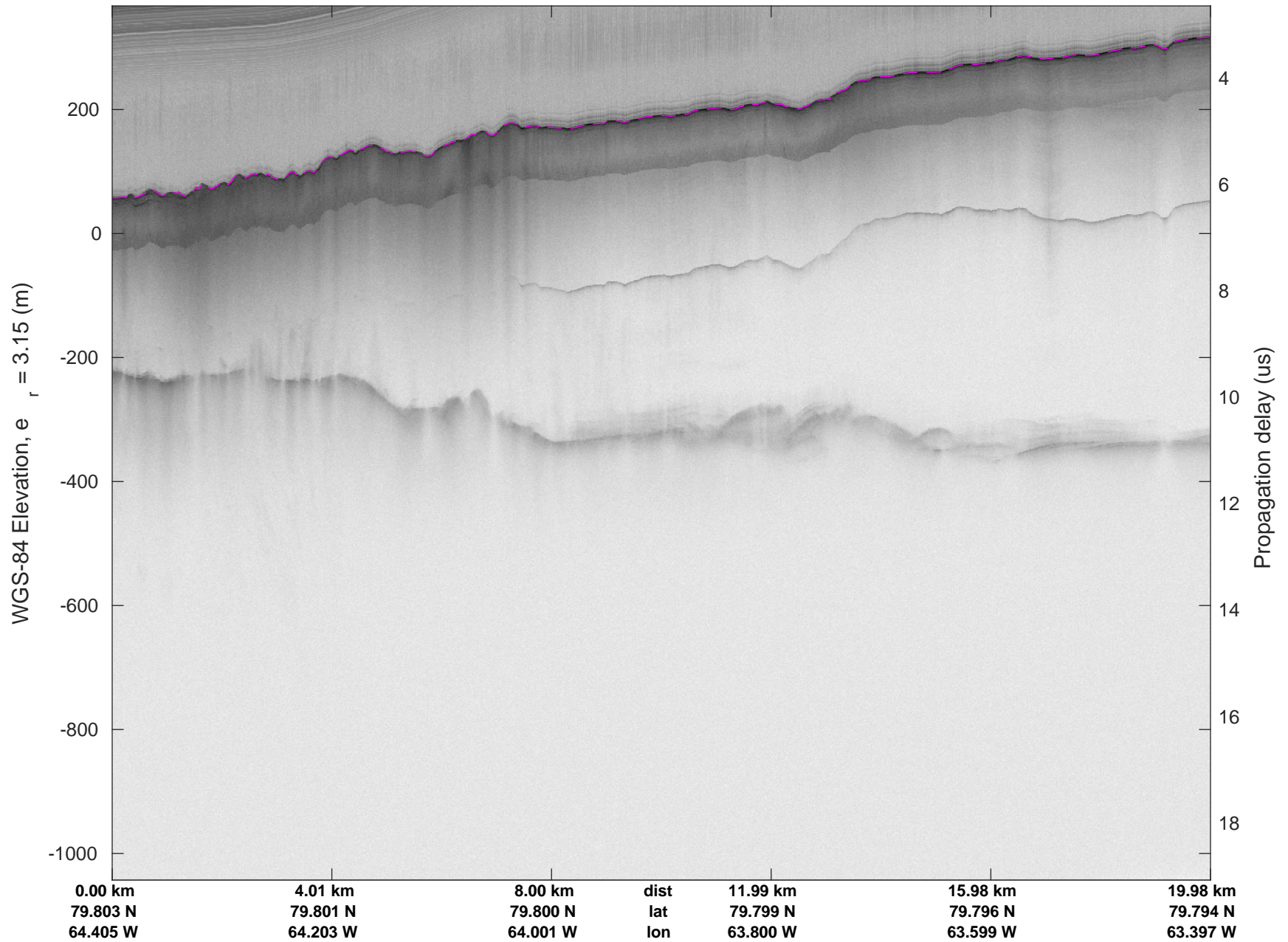


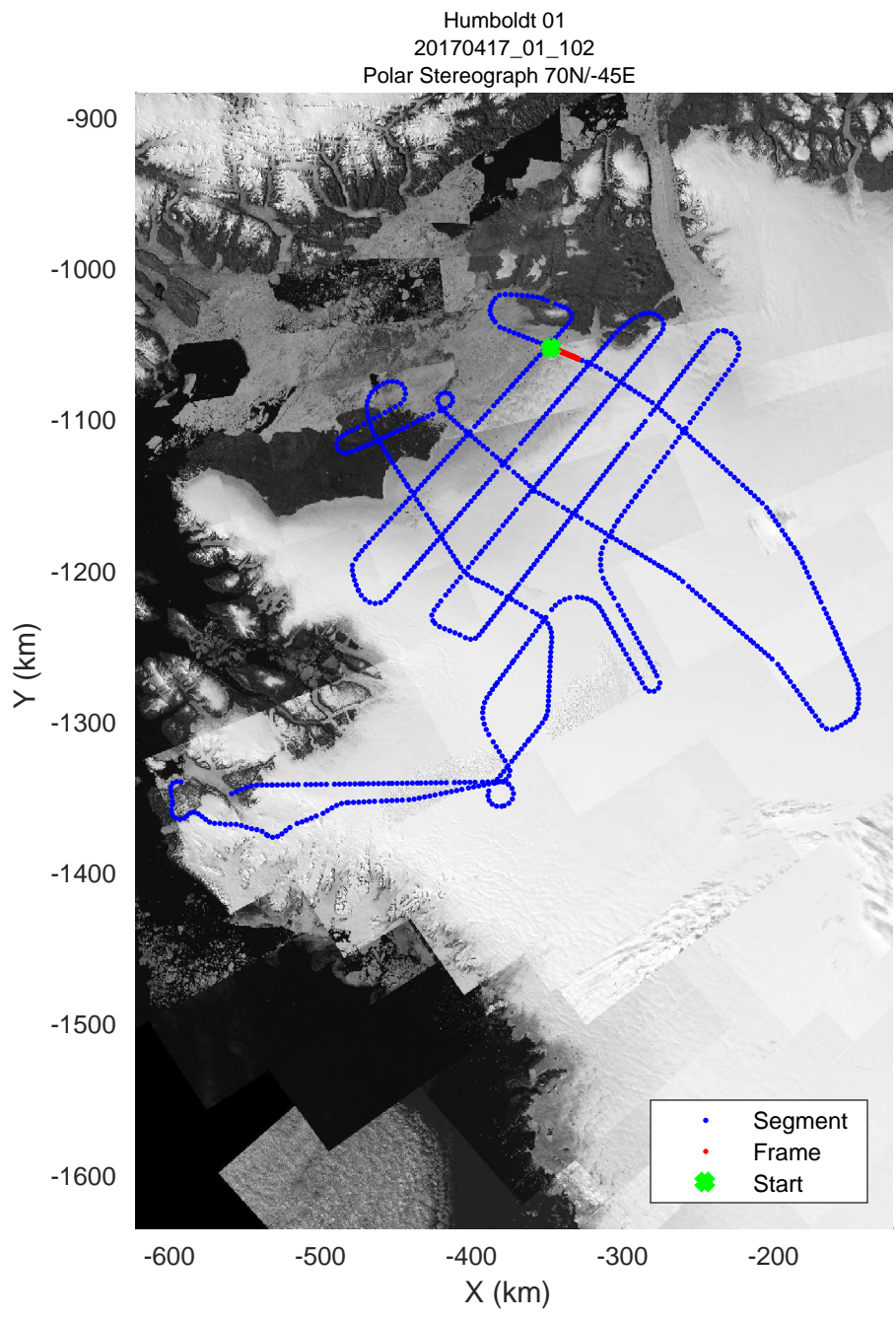

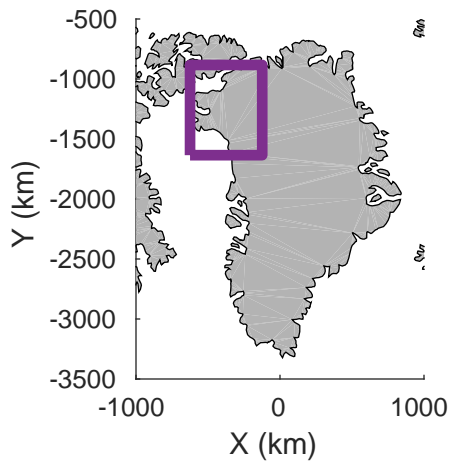


accum 2017_Greenland_P3: "Humboldt 01" 20170417_01_101: 15:20:06.7 to 15:22:48.2 GPS

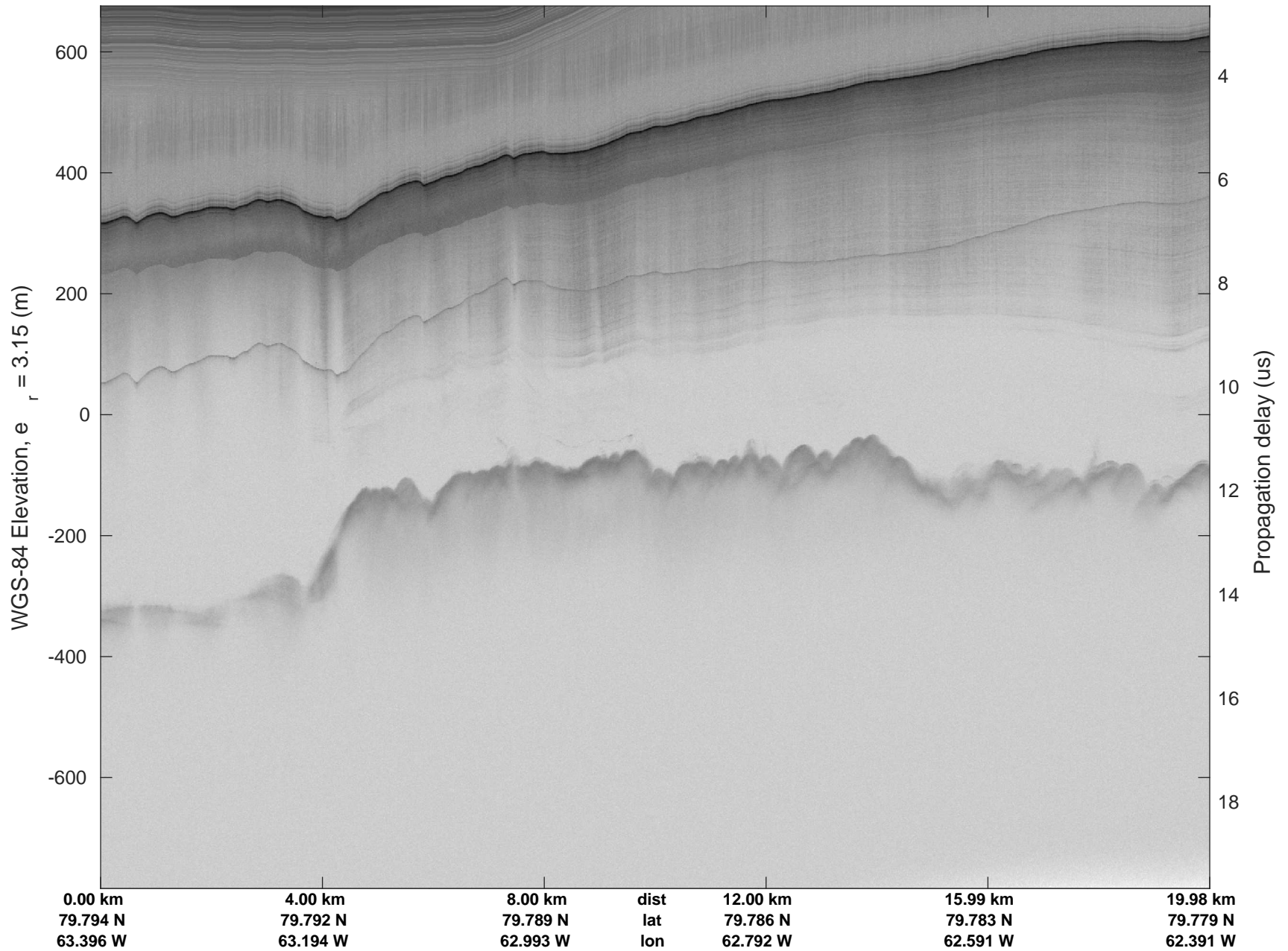


accum 2017_Greenland_P3: "Humboldt 01" 20170417_01_101: 15:20:06.7 to 15:22:48.2 GPS

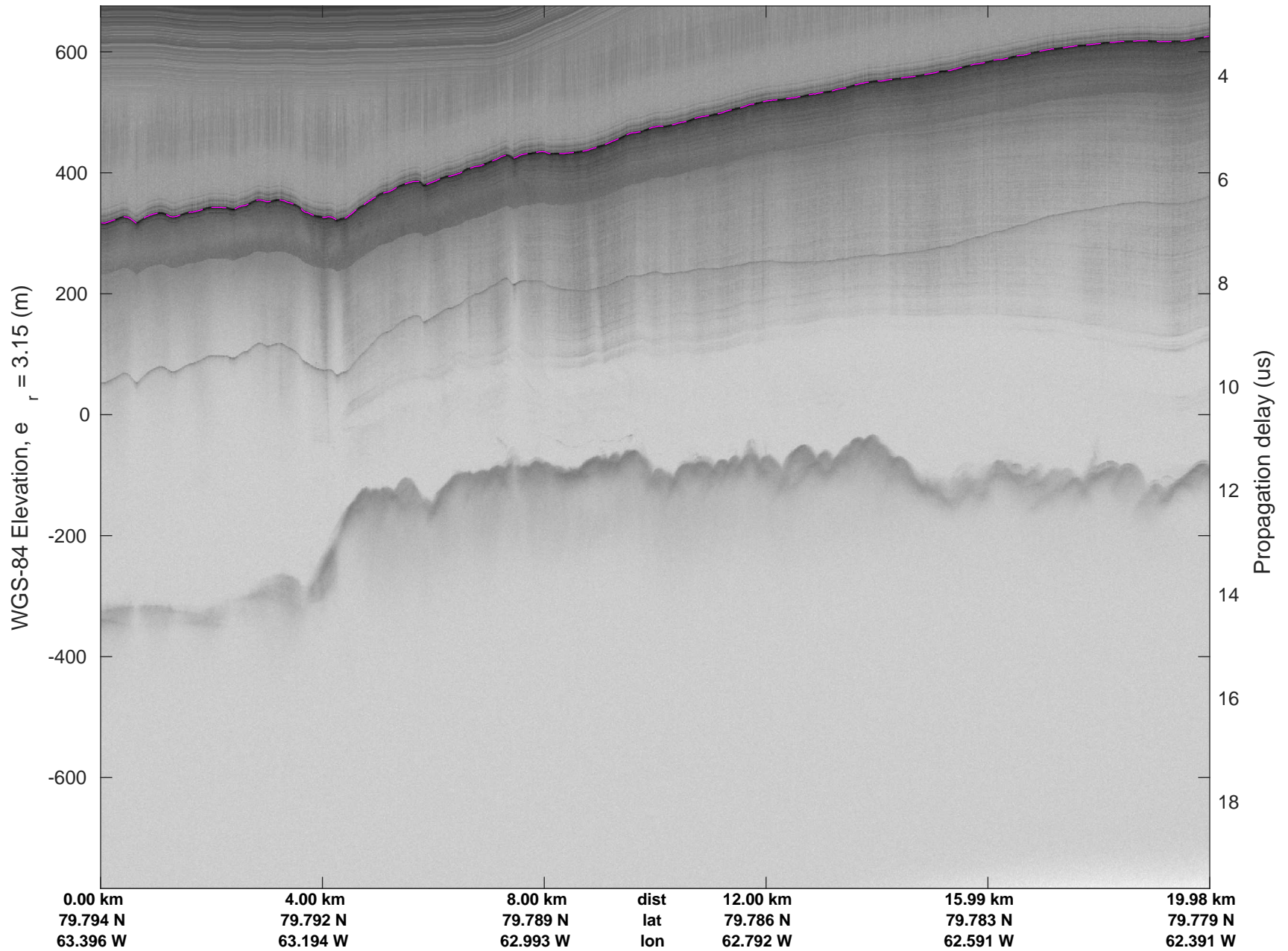


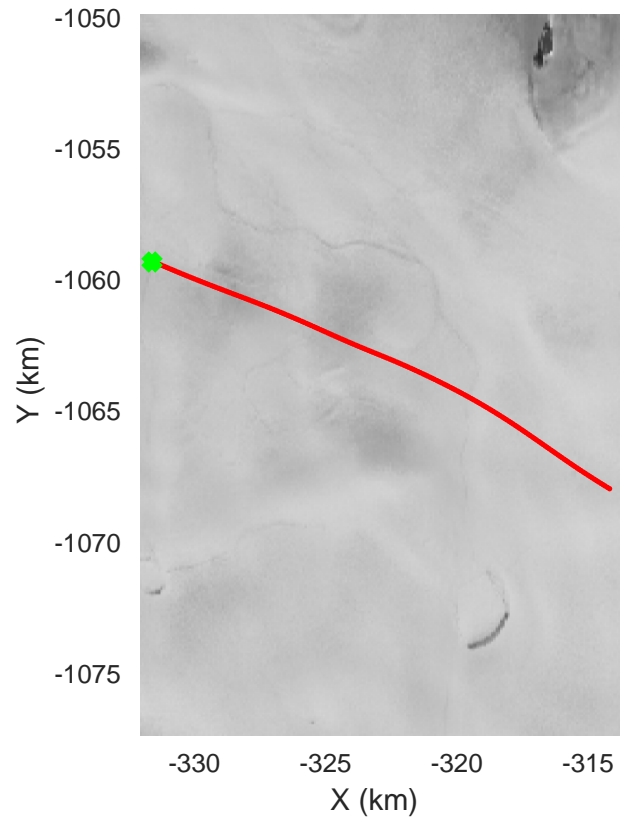
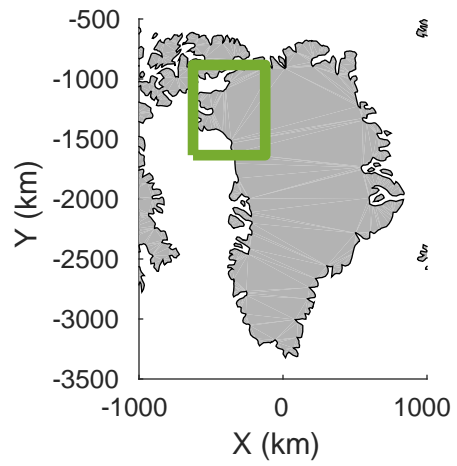


accum 2017_Greenland_P3: "Humboldt 01" 20170417_01_102: 15:22:48.4 to 15:25:30.1 GPS

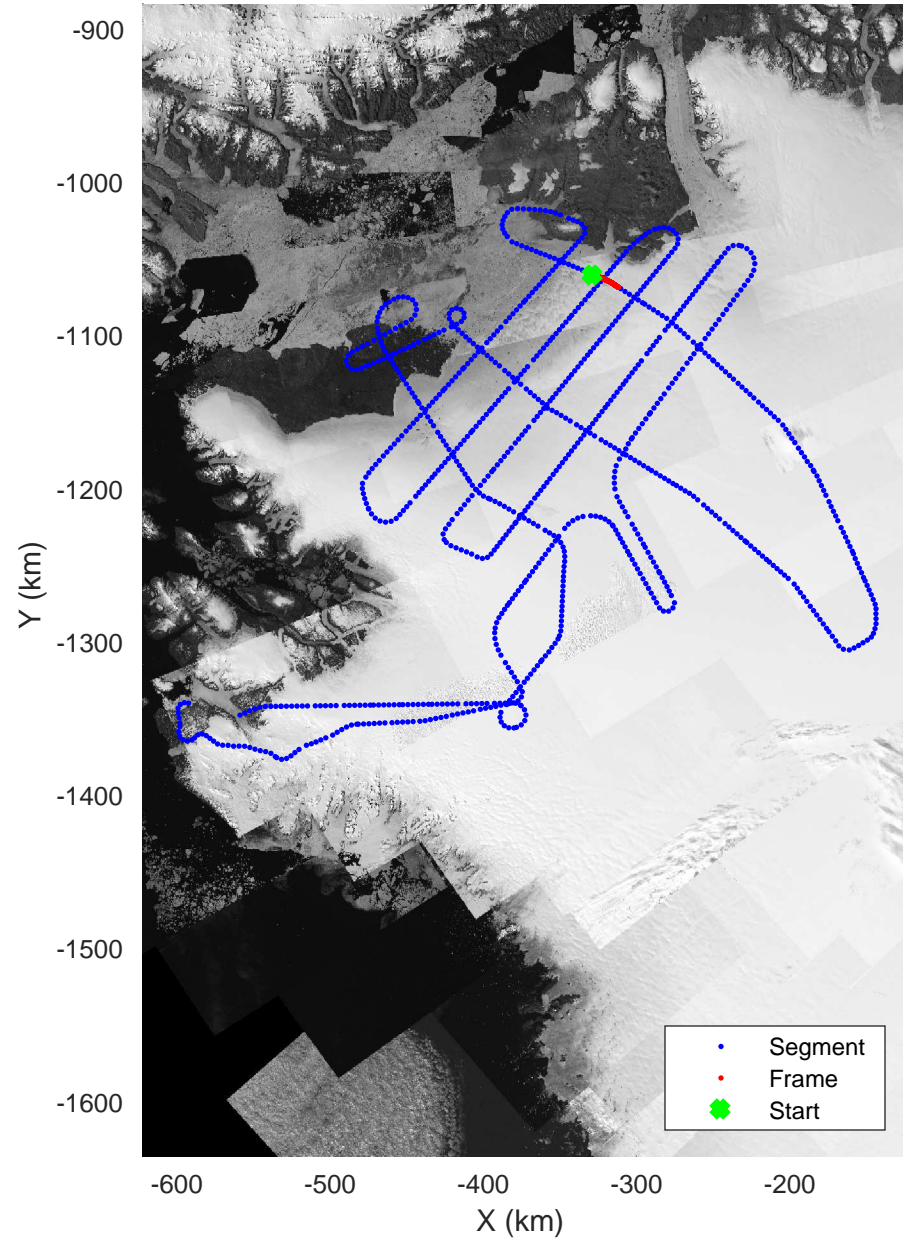


accum 2017_Greenland_P3: "Humboldt 01" 20170417_01_102: 15:22:48.4 to 15:25:30.1 GPS

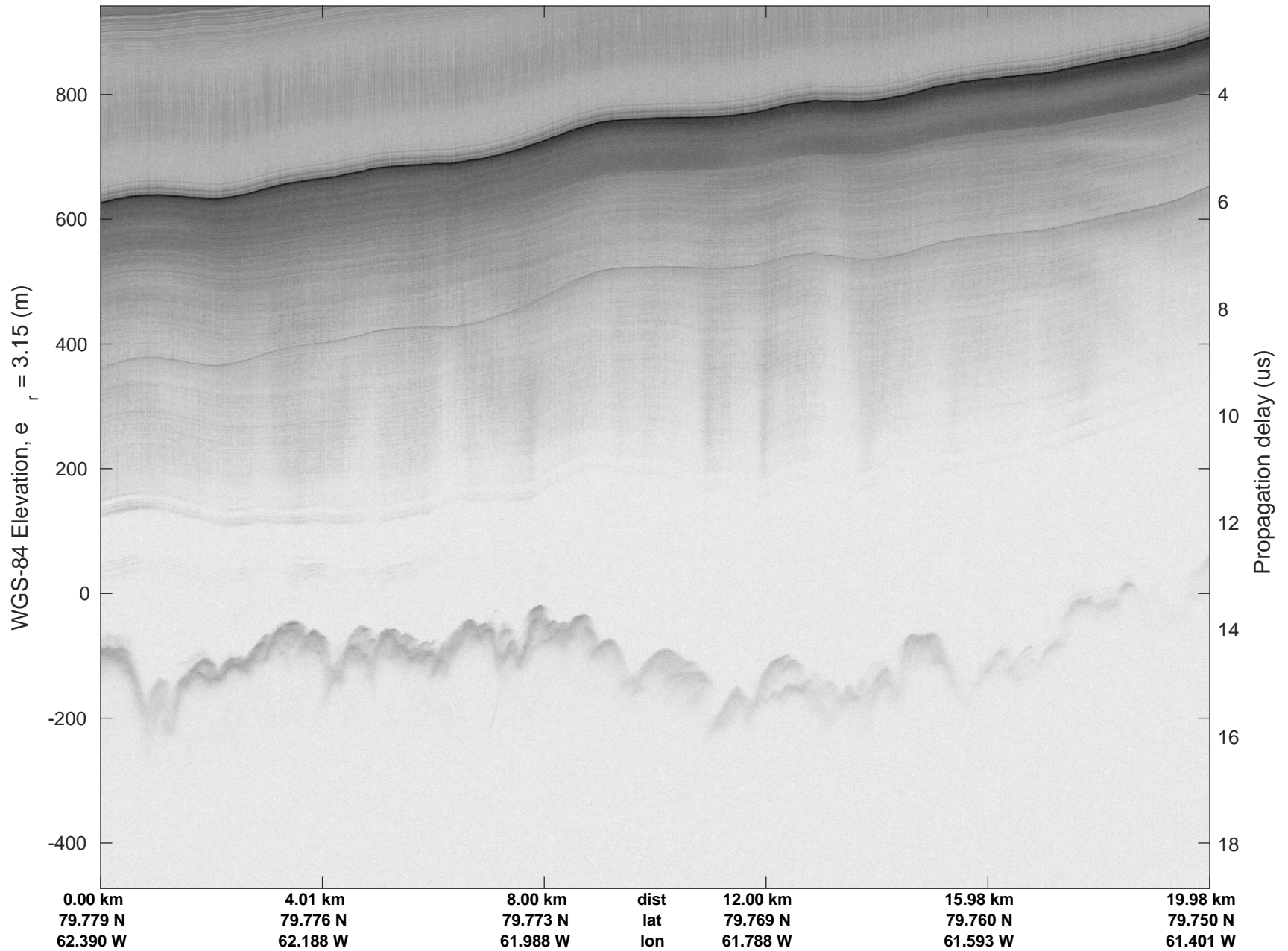




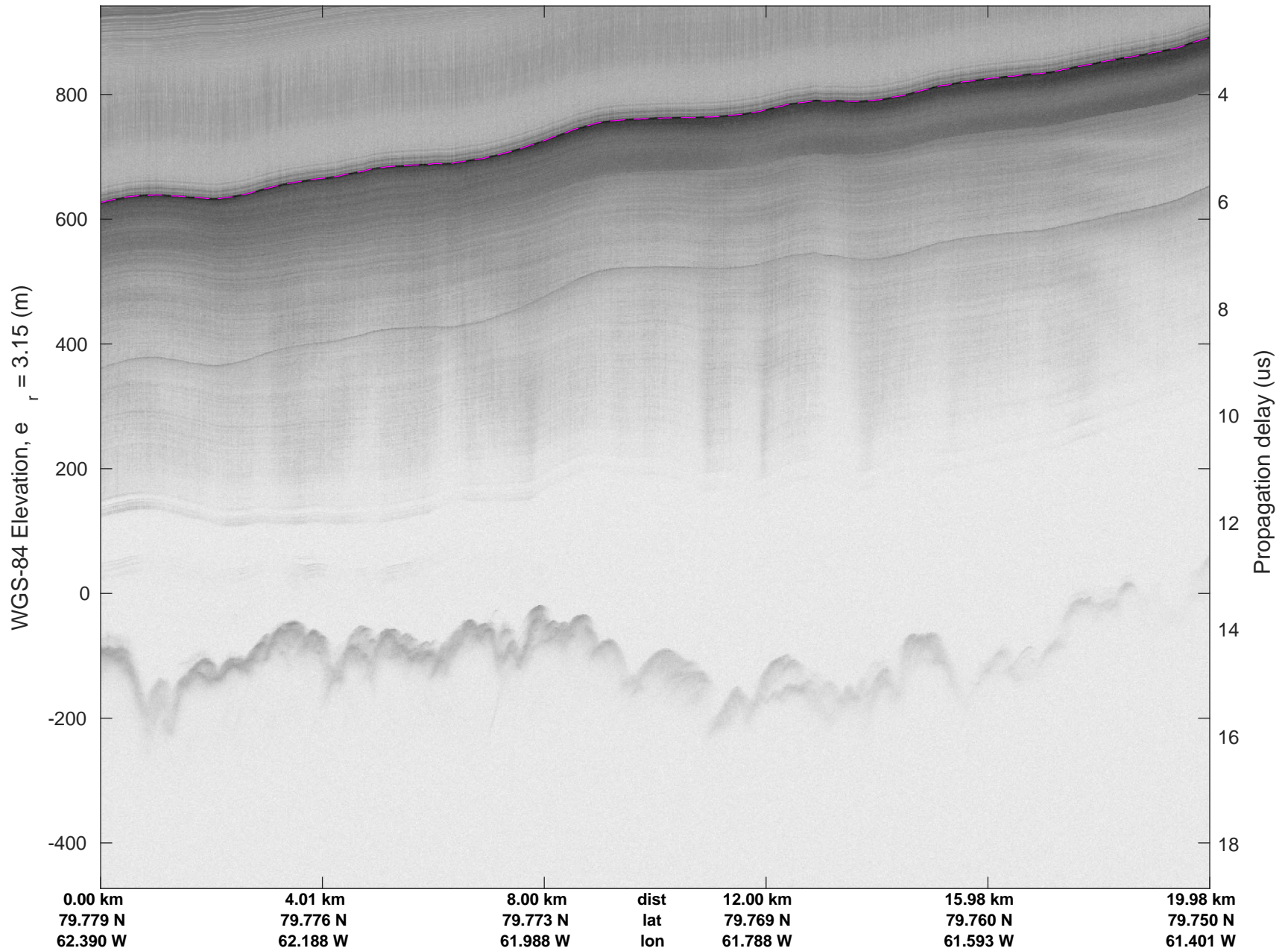
Humboldt 01
20170417_01_103
Polar Stereograph 70N/-45E

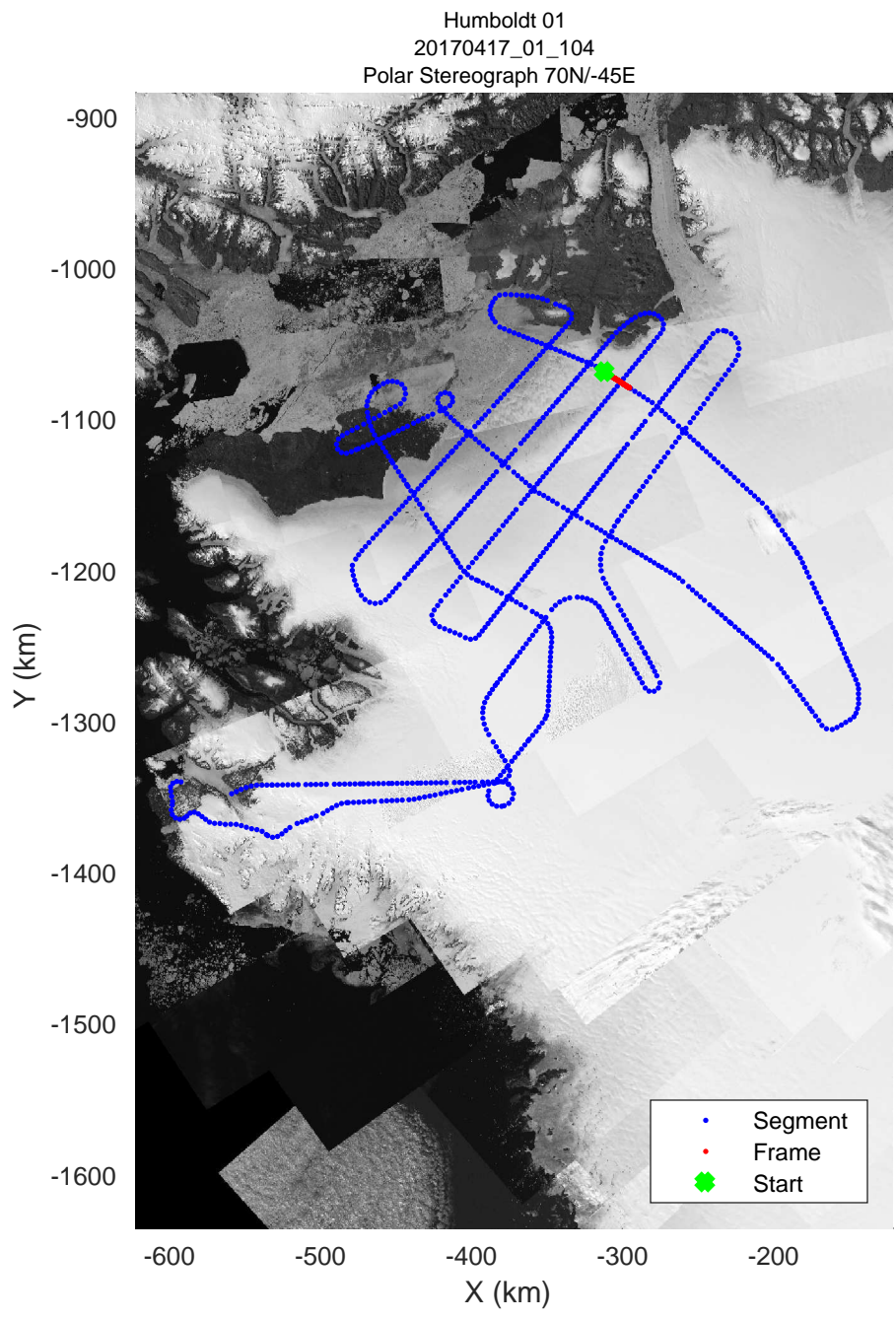
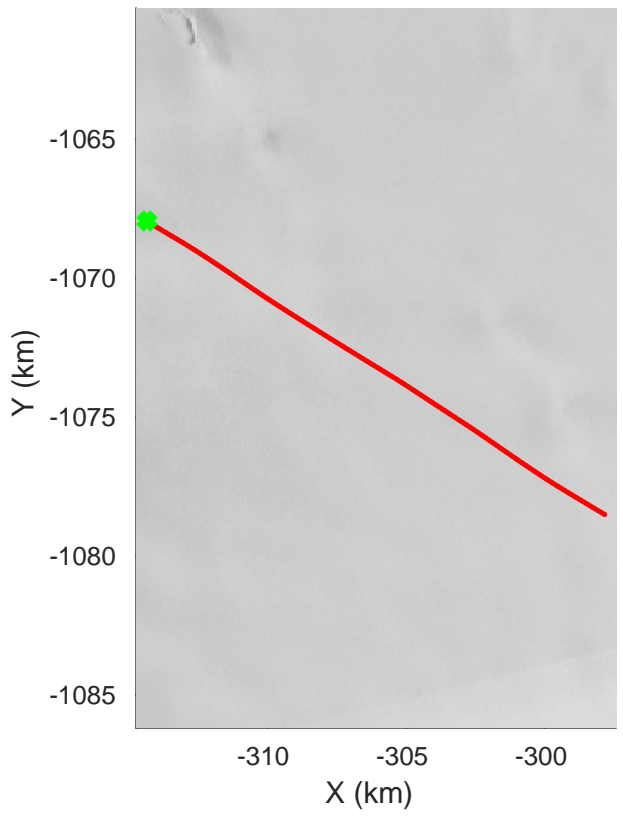
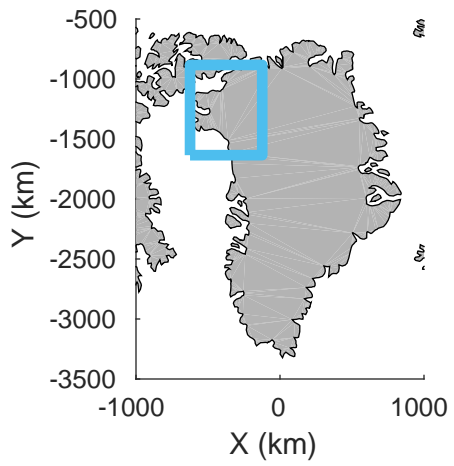


accum 2017_Greenland_P3: "Humboldt 01" 20170417_01_103: 15:25:30.3 to 15:28:01.8 GPS




accum 2017_Greenland_P3: "Humboldt 01" 20170417_01_103: 15:25:30.3 to 15:28:01.8 GPS




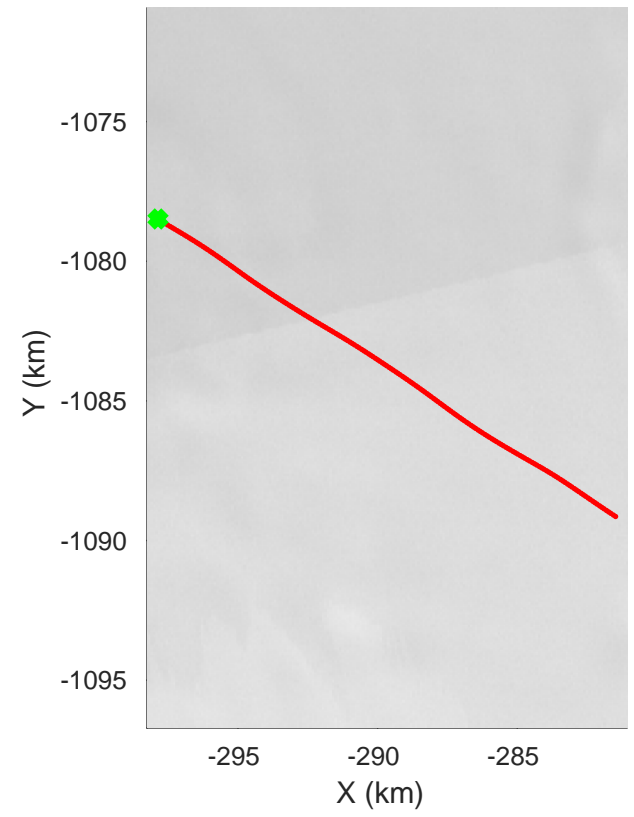
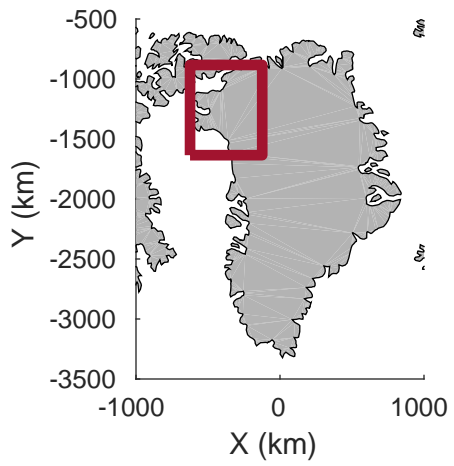


accum 2017_Greenland_P3: "Humboldt 01" 20170417_01_104: 15:28:02.0 to 15:30:34.8 GPS

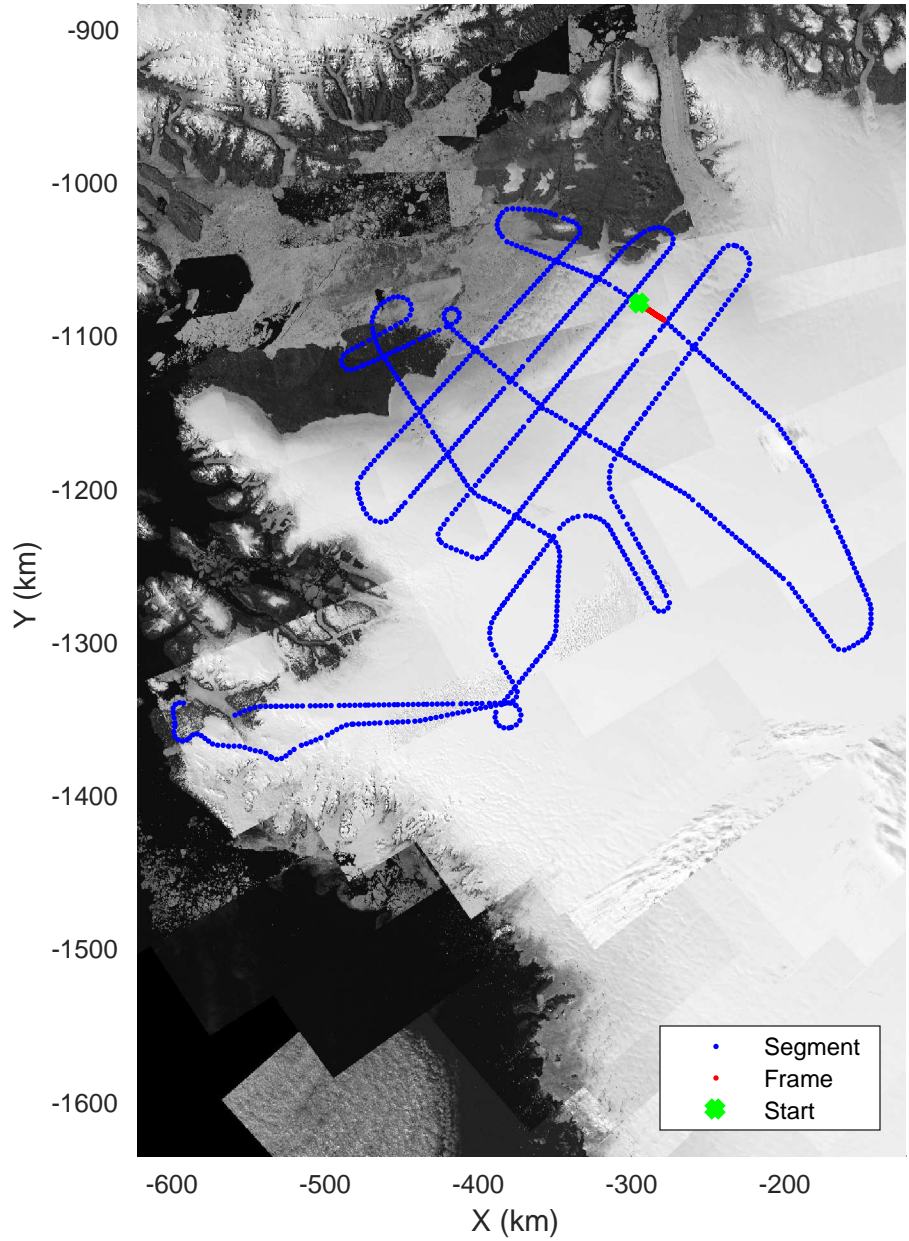


accum 2017_Greenland_P3: "Humboldt 01" 20170417_01_104: 15:28:02.0 to 15:30:34.8 GPS







Humboldt 01
20170417_01_105
Polar Stereograph 70N/-45E

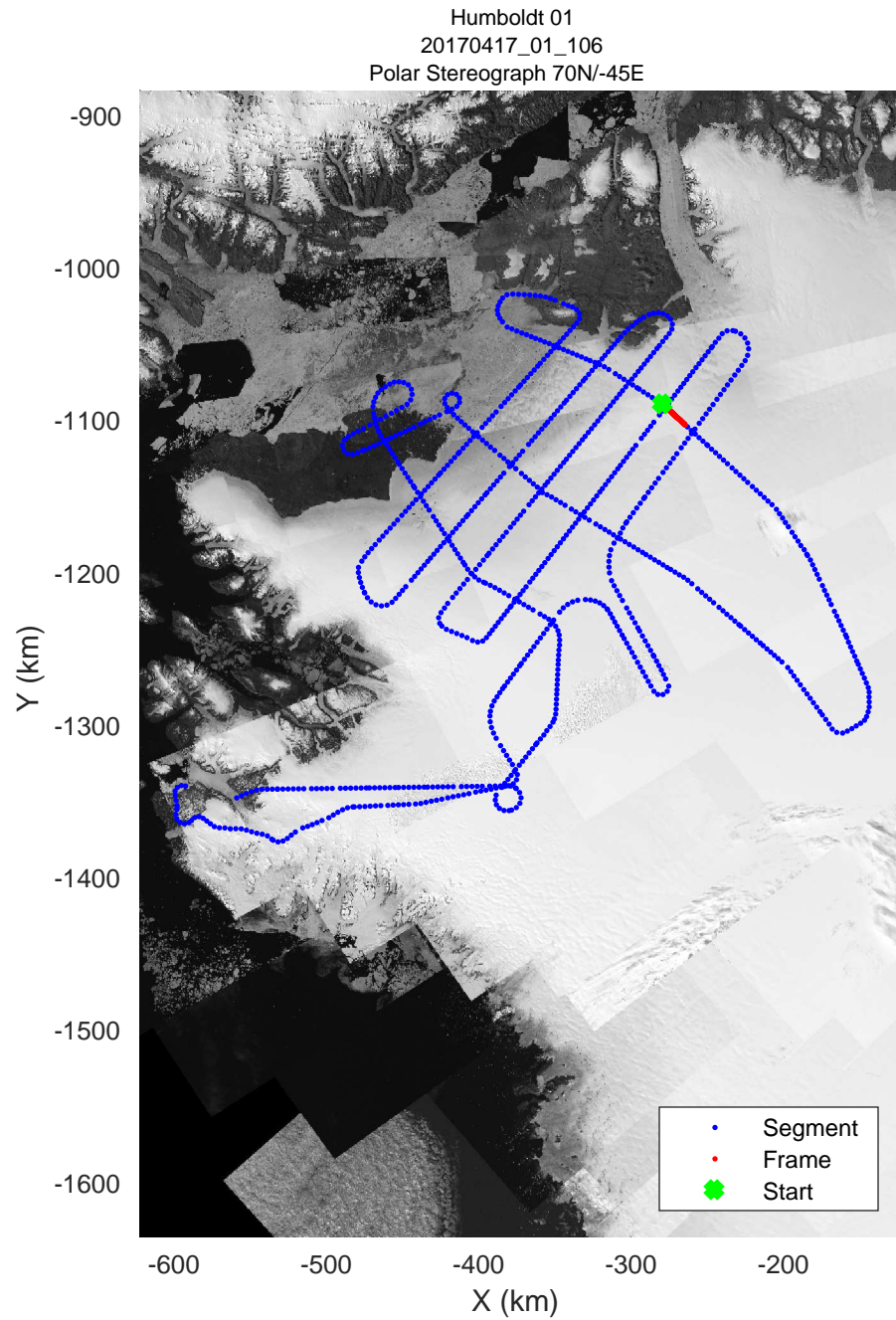
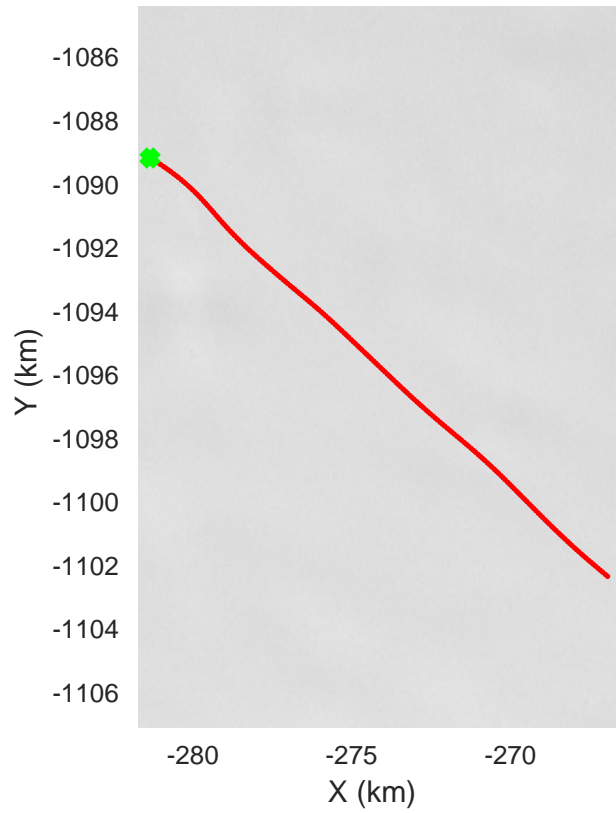
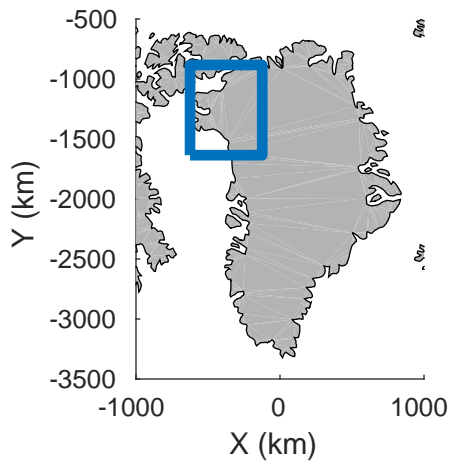


accum 2017_Greenland_P3: "Humboldt 01" 20170417_01_105: 15:30:34.9 to 15:33:06.5 GPS




accum 2017_Greenland_P3: "Humboldt 01" 20170417_01_105: 15:30:34.9 to 15:33:06.5 GPS




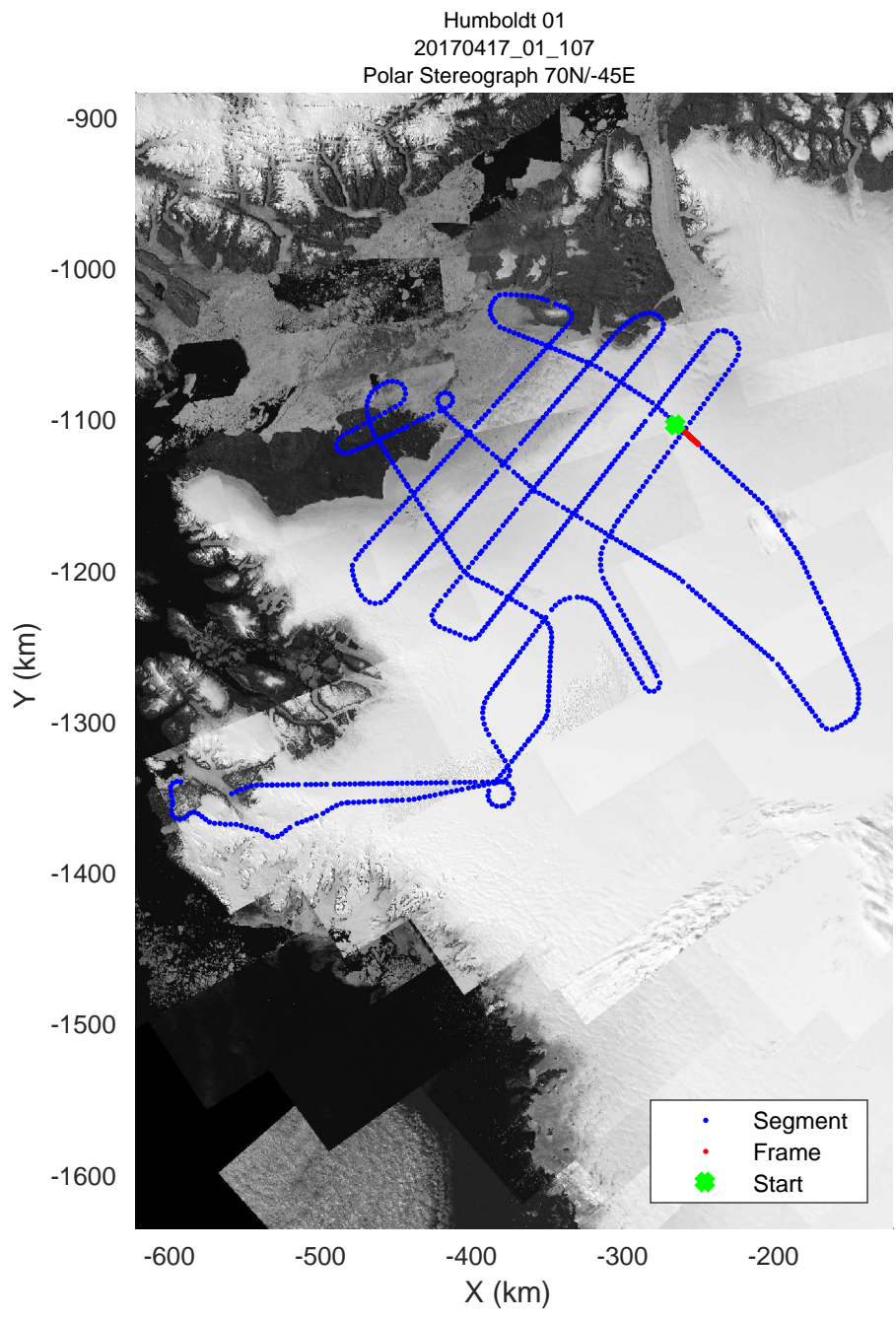
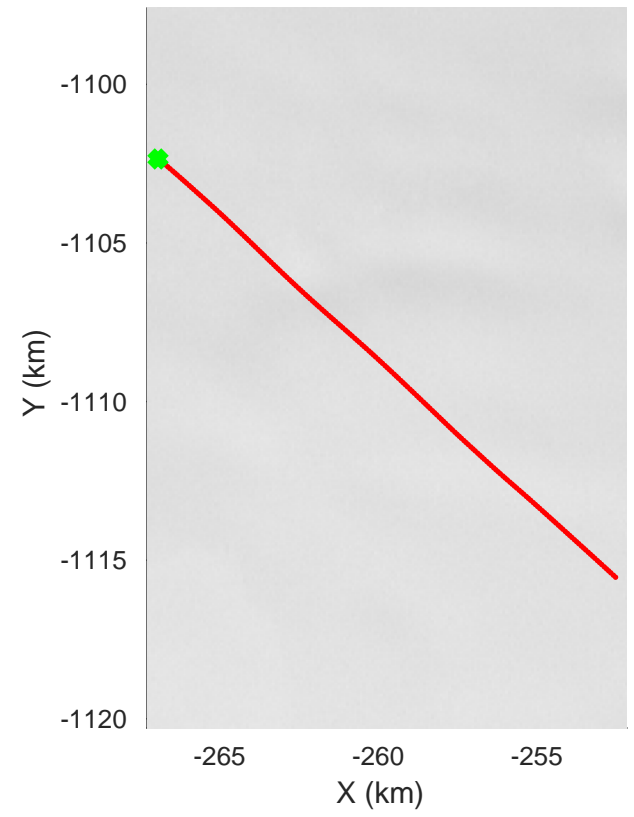
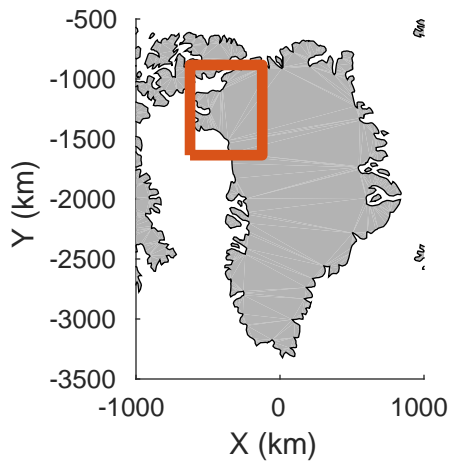


accum 2017_Greenland_P3: "Humboldt 01" 20170417_01_106: 15:33:06.7 to 15:35:37.3 GPS




accum 2017_Greenland_P3: "Humboldt 01" 20170417_01_106: 15:33:06.7 to 15:35:37.3 GPS




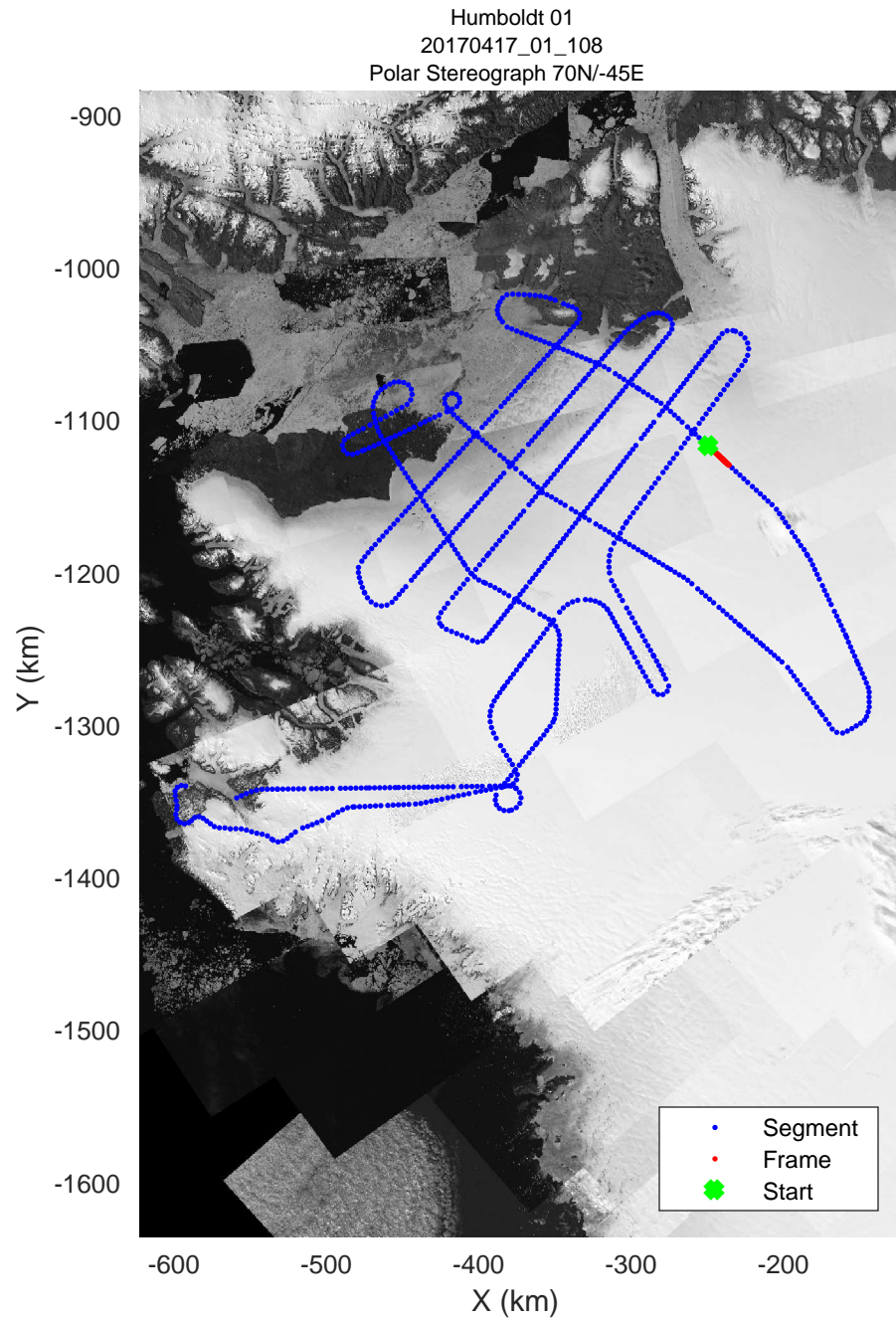
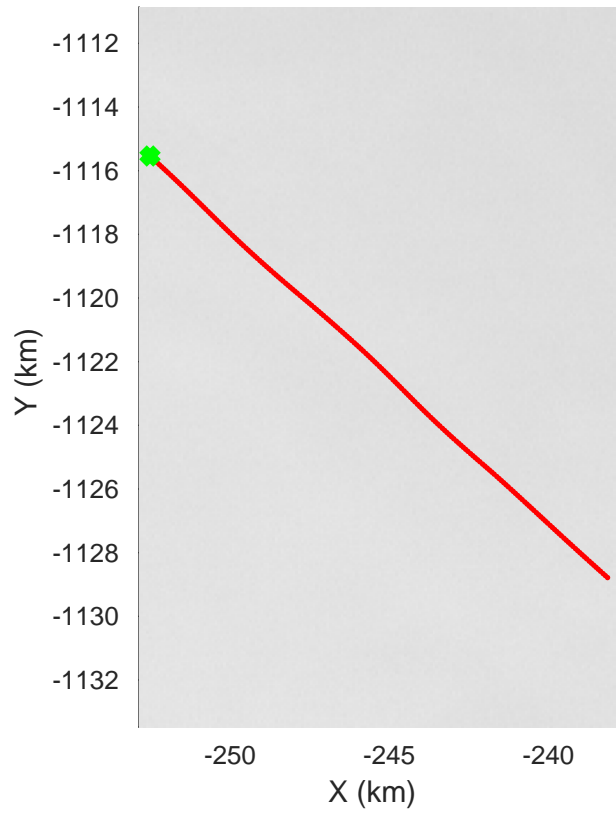
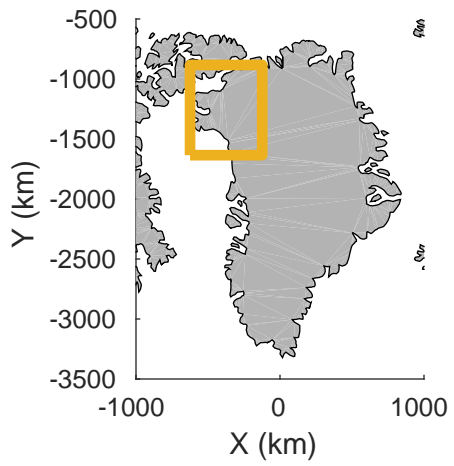


accum 2017_Greenland_P3: "Humboldt 01" 20170417_01_107: 15:35:37.4 to 15:38:07.7 GPS




accum 2017_Greenland_P3: "Humboldt 01" 20170417_01_107: 15:35:37.4 to 15:38:07.7 GPS




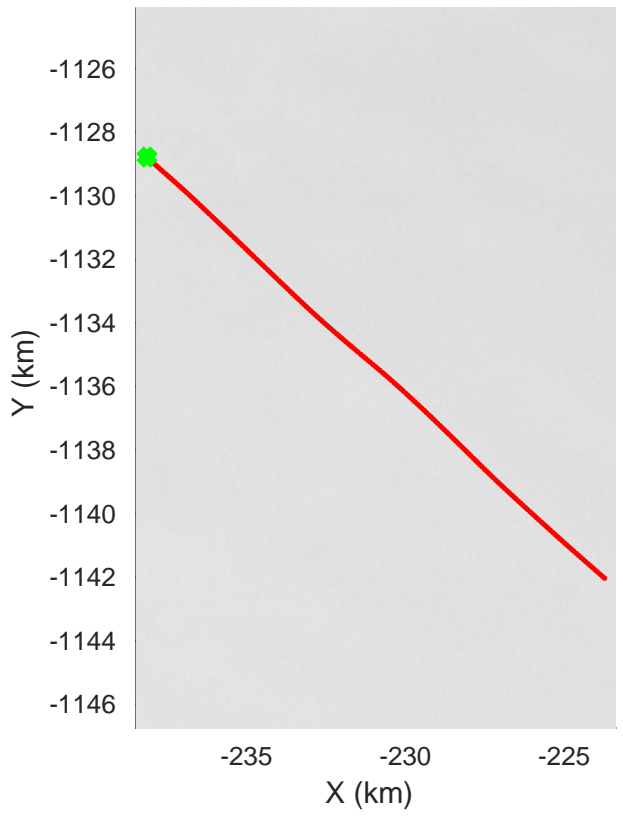
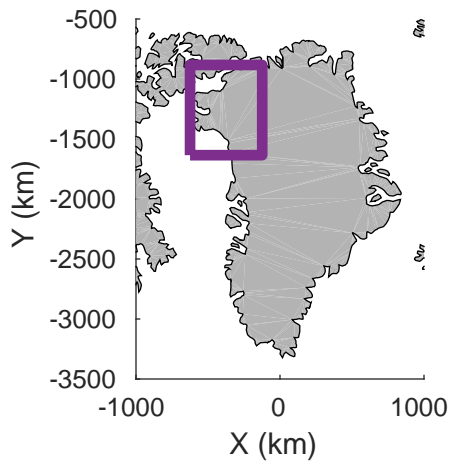


accum 2017_Greenland_P3: "Humboldt 01" 20170417_01_108: 15:38:07.8 to 15:40:35.3 GPS

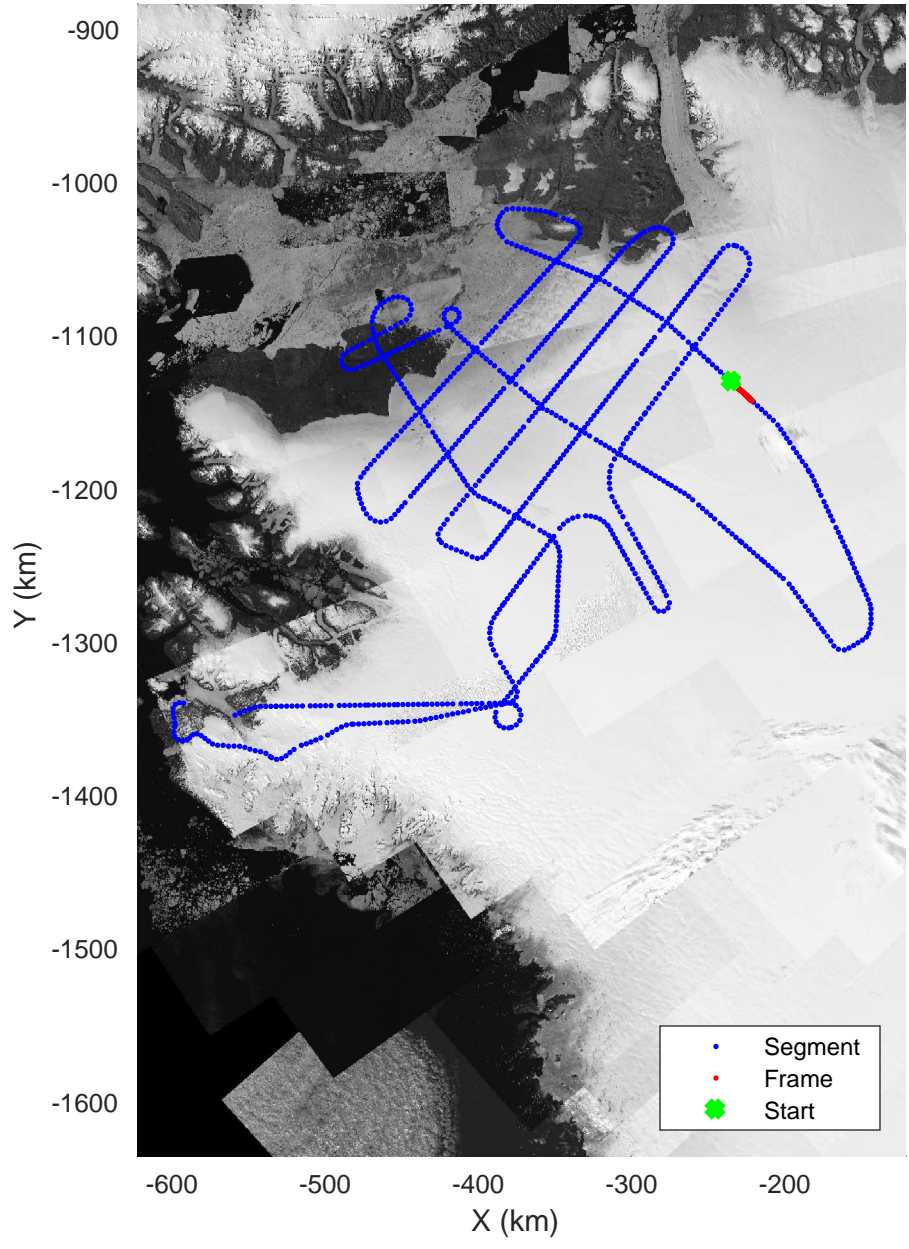


accum 2017_Greenland_P3: "Humboldt 01" 20170417_01_108: 15:38:07.8 to 15:40:35.3 GPS







Humboldt 01
20170417_01_109
Polar Stereograph 70N/-45E

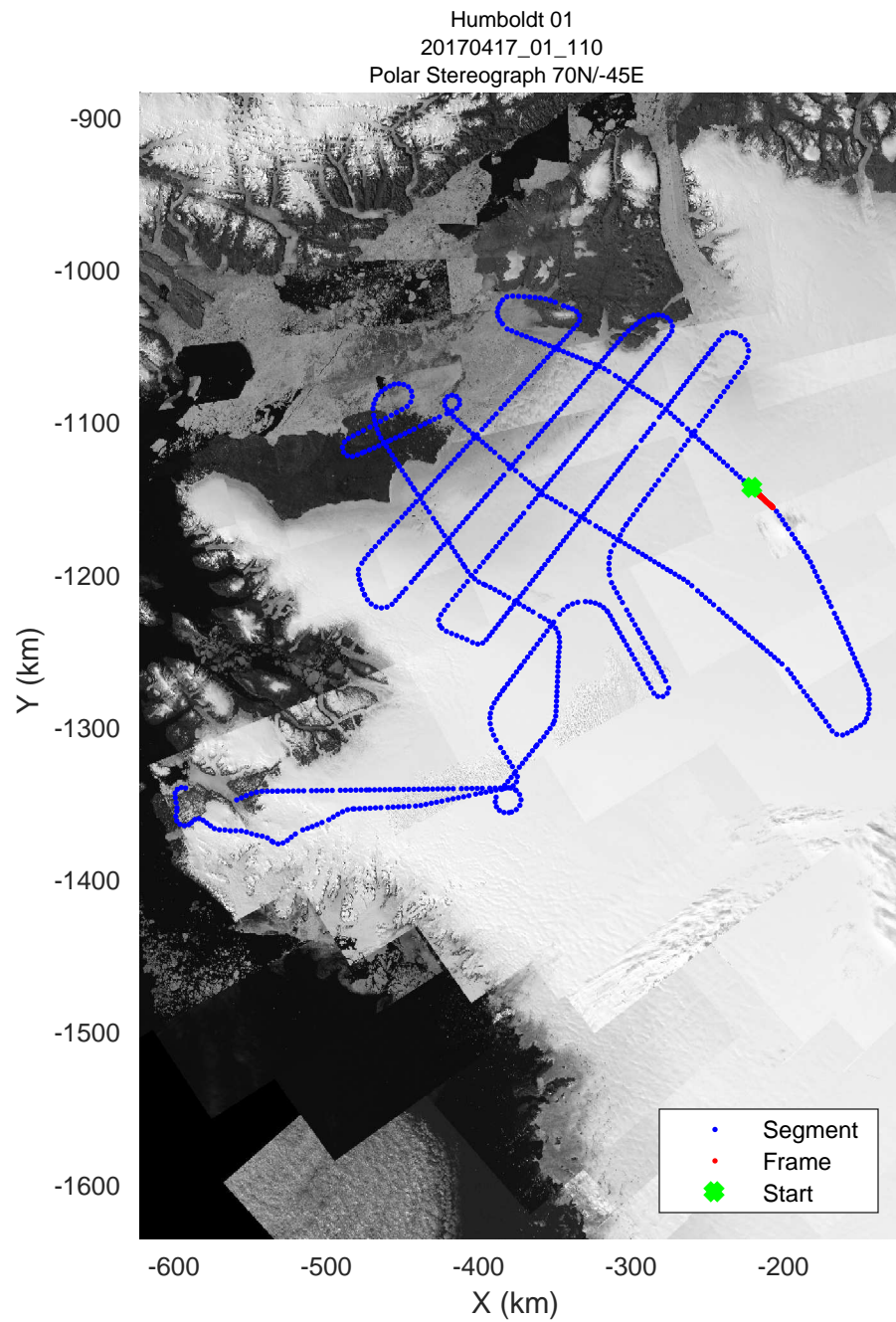

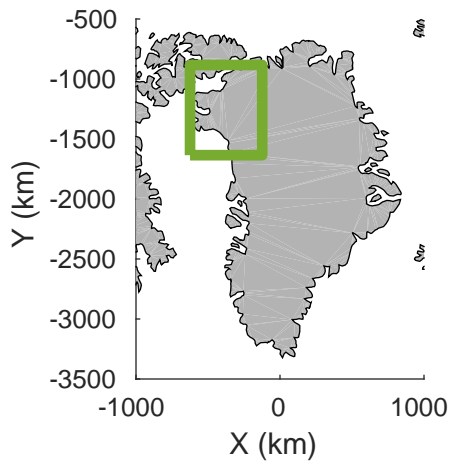


accum 2017_Greenland_P3: "Humboldt 01" 20170417_01_109: 15:40:35.5 to 15:43:03.6 GPS




accum 2017_Greenland_P3: "Humboldt 01" 20170417_01_109: 15:40:35.5 to 15:43:03.6 GPS




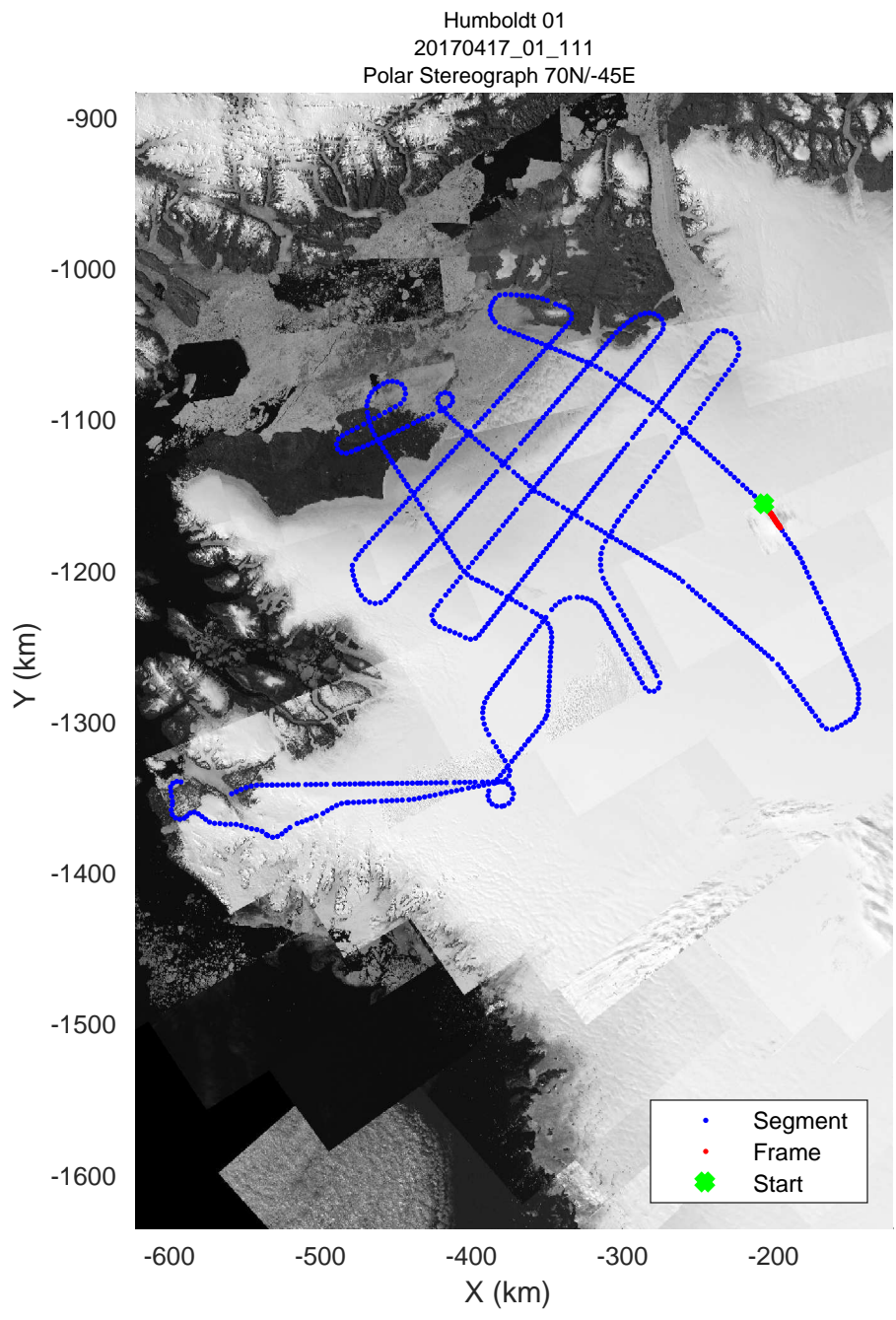
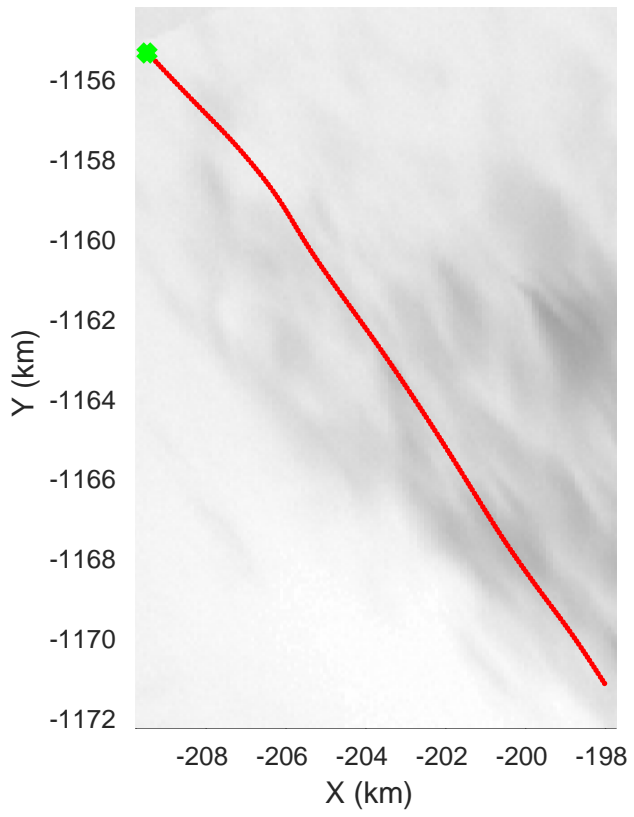
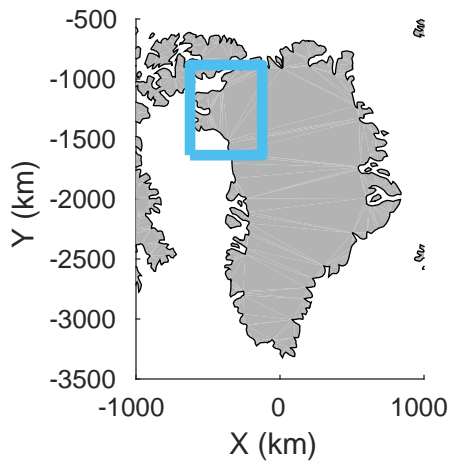


accum 2017_Greenland_P3: "Humboldt 01" 20170417_01_110: 15:43:03.7 to 15:45:31.4 GPS




accum 2017_Greenland_P3: "Humboldt 01" 20170417_01_110: 15:43:03.7 to 15:45:31.4 GPS




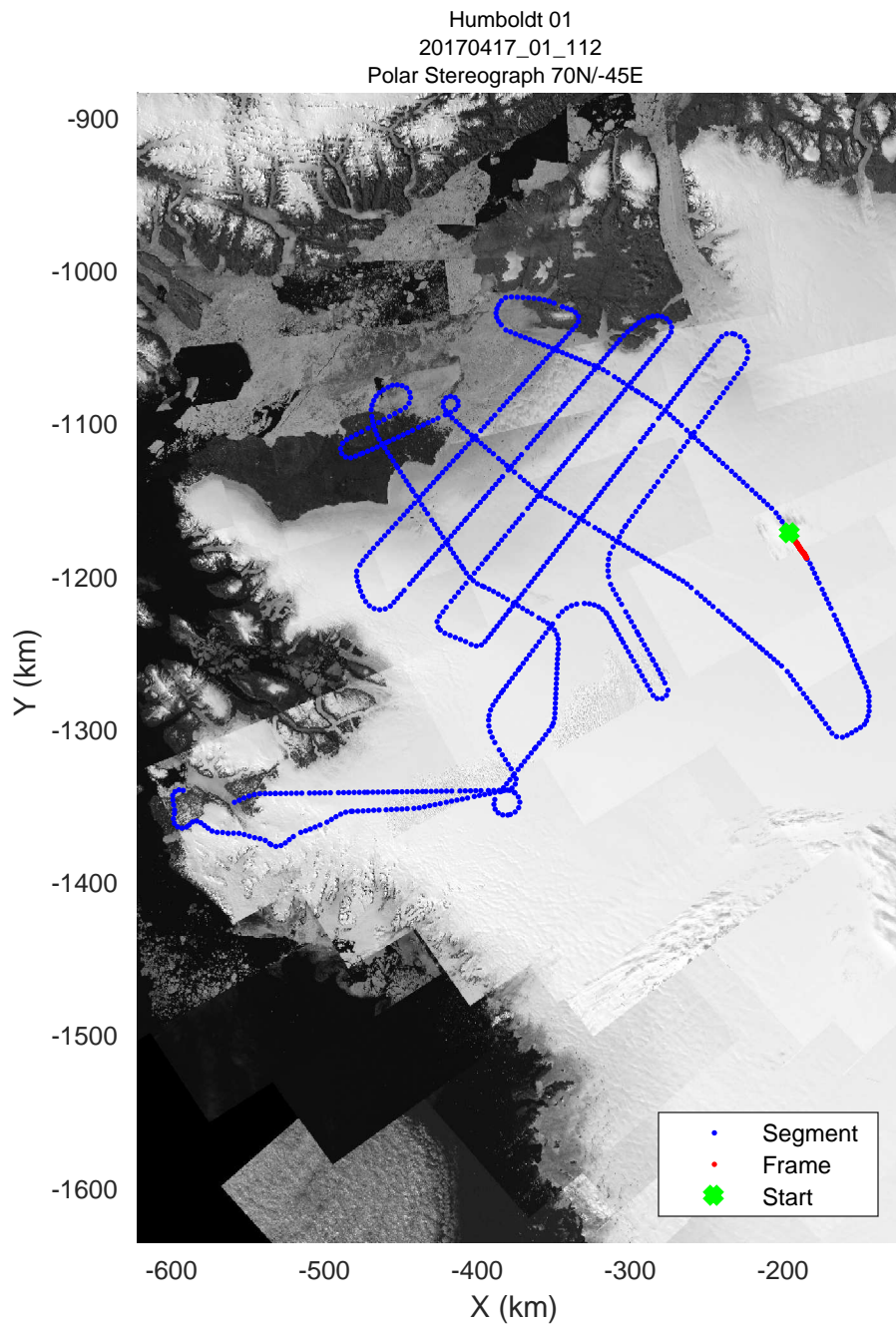
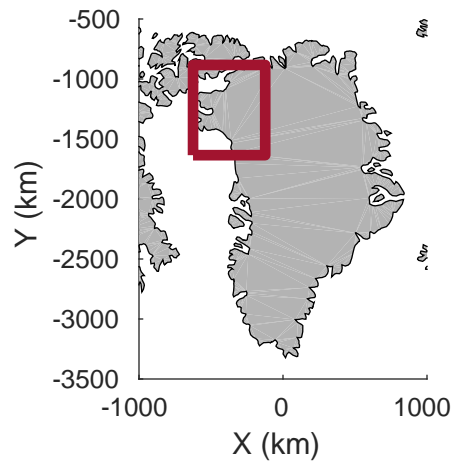


accum 2017_Greenland_P3: "Humboldt 01" 20170417_01_111: 15:45:31.6 to 15:48:00.2 GPS




accum 2017_Greenland_P3: "Humboldt 01" 20170417_01_111: 15:45:31.6 to 15:48:00.2 GPS




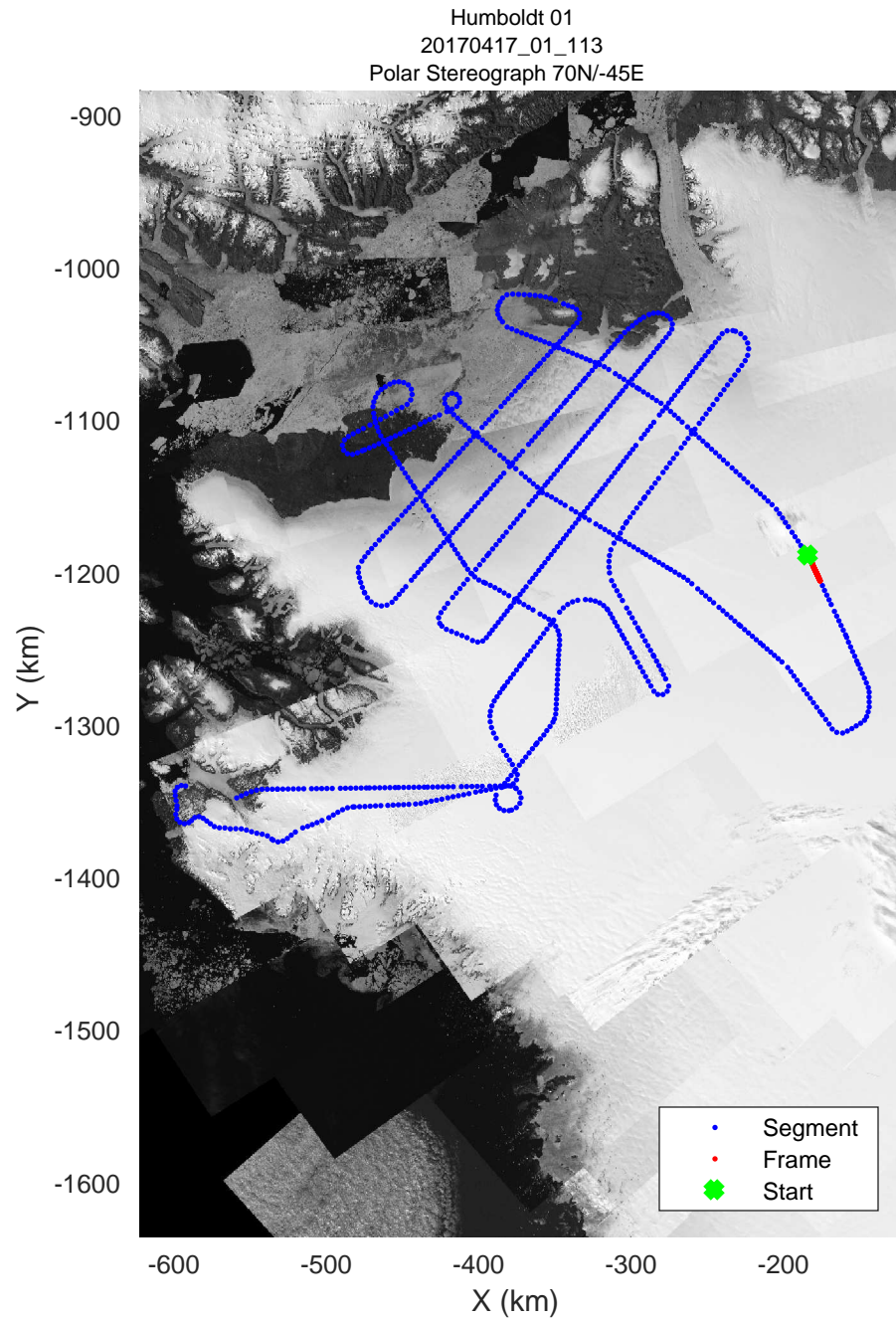
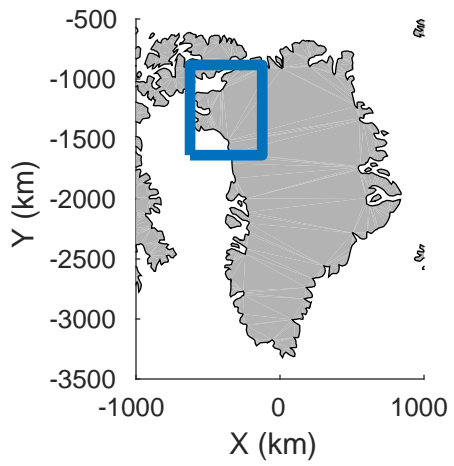


accum 2017_Greenland_P3: "Humboldt 01" 20170417_01_112: 15:48:00.4 to 15:50:29.5 GPS




accum 2017_Greenland_P3: "Humboldt 01" 20170417_01_112: 15:48:00.4 to 15:50:29.5 GPS




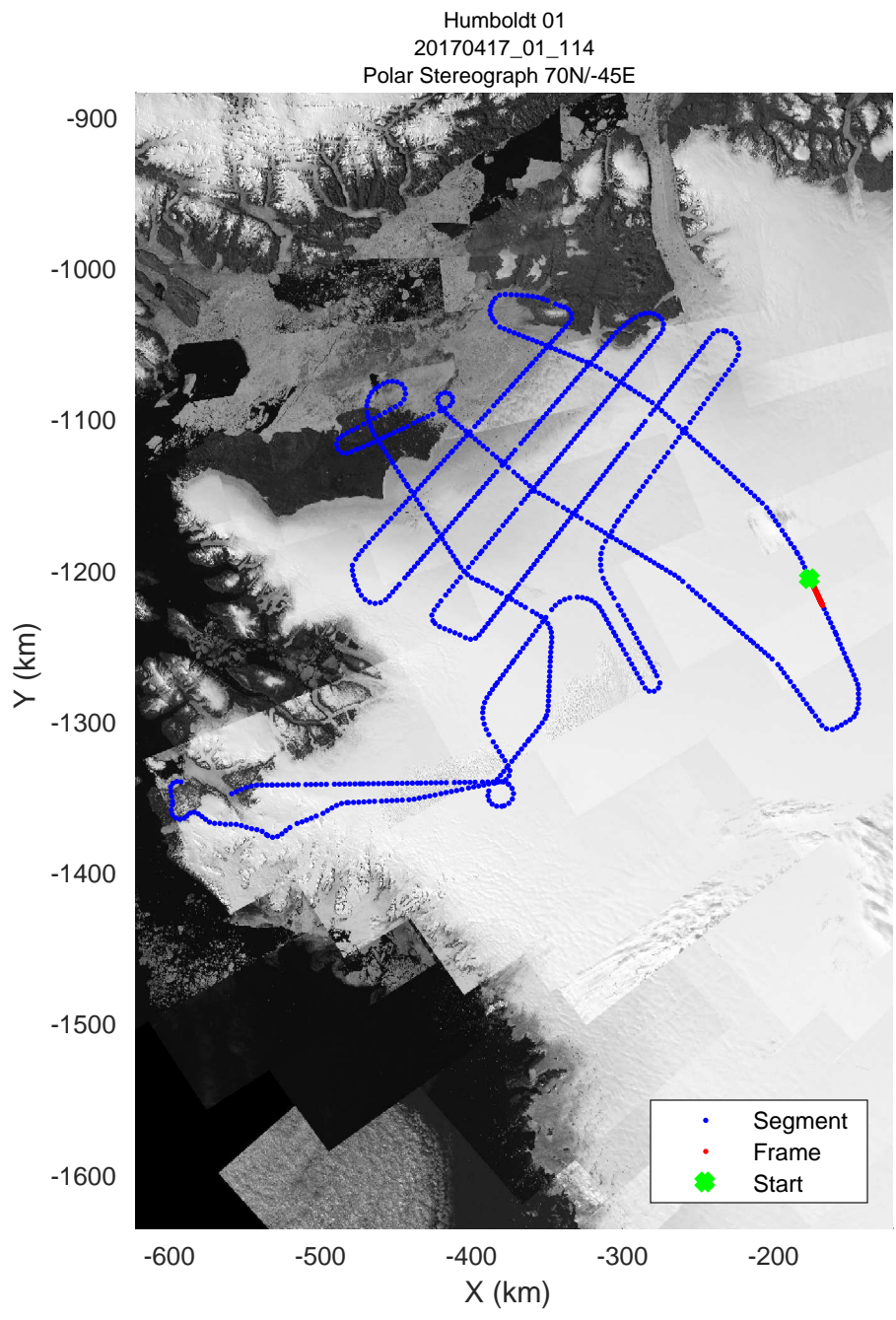
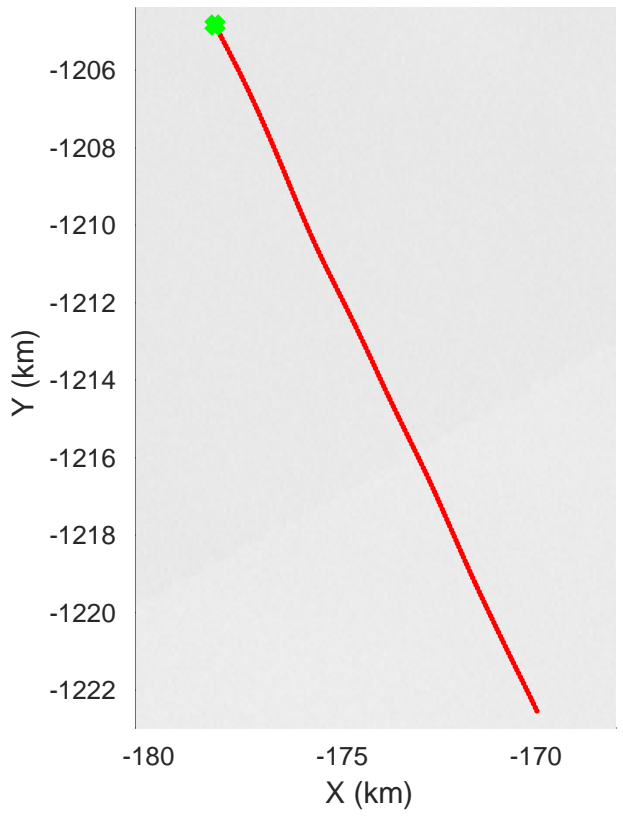
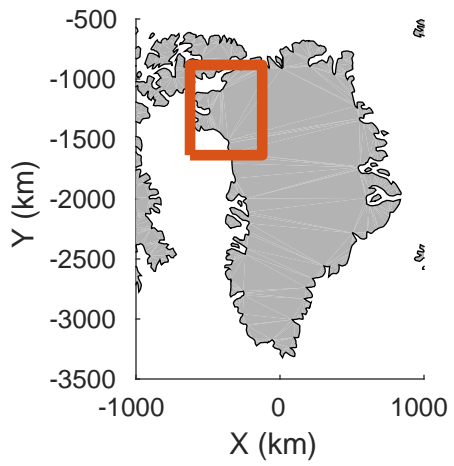


accum 2017_Greenland_P3: "Humboldt 01" 20170417_01_113: 15:50:29.7 to 15:52:58.8 GPS




accum 2017_Greenland_P3: "Humboldt 01" 20170417_01_113: 15:50:29.7 to 15:52:58.8 GPS




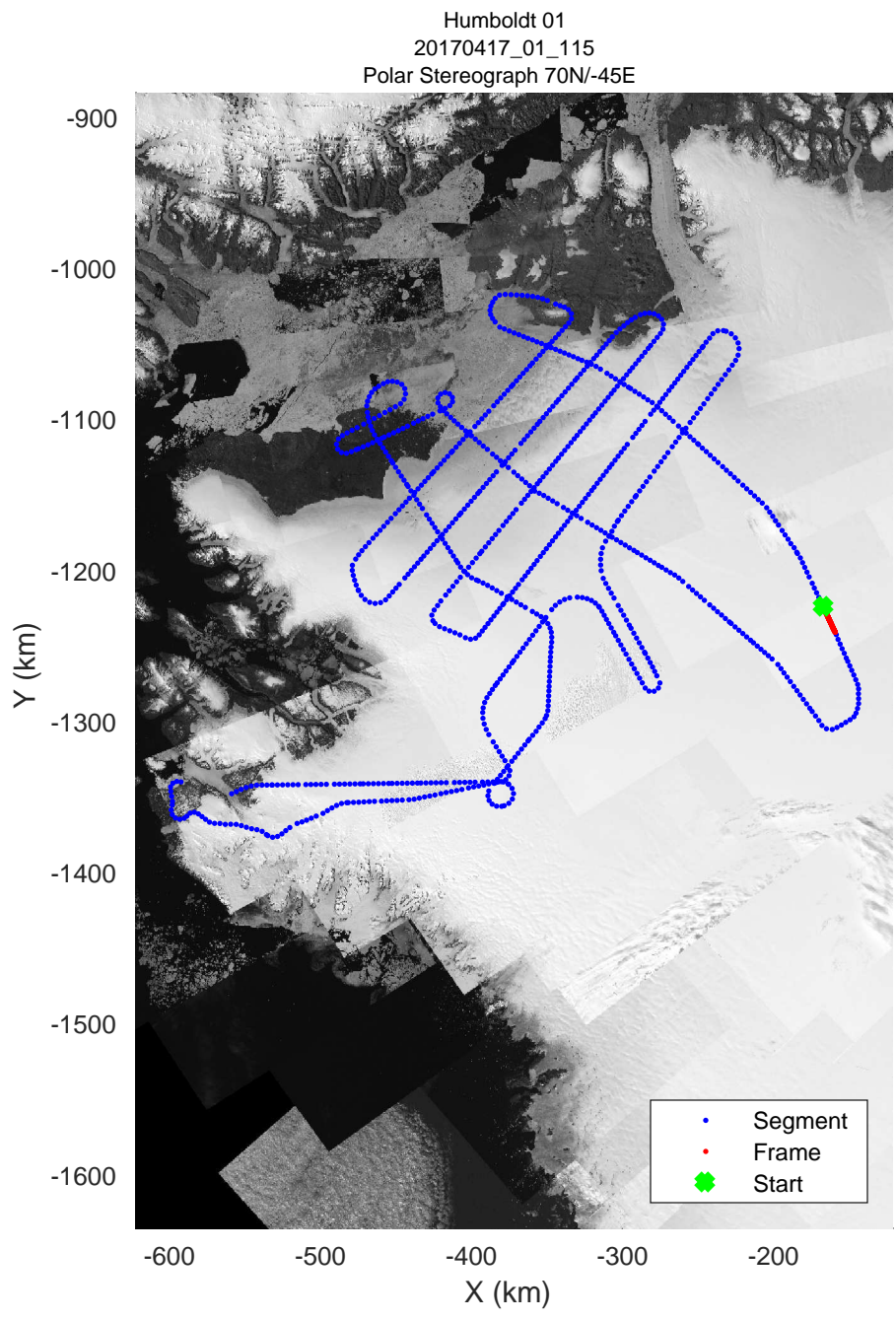
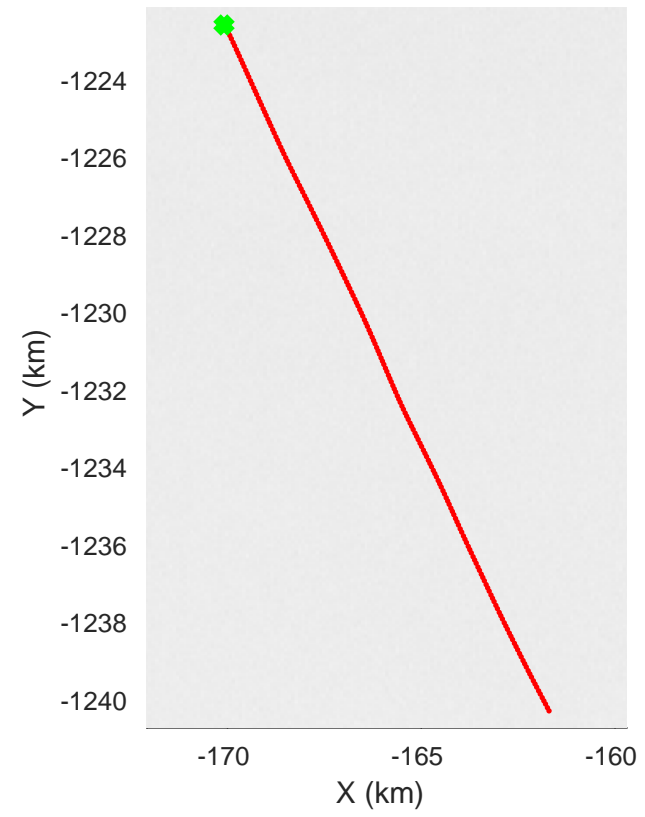
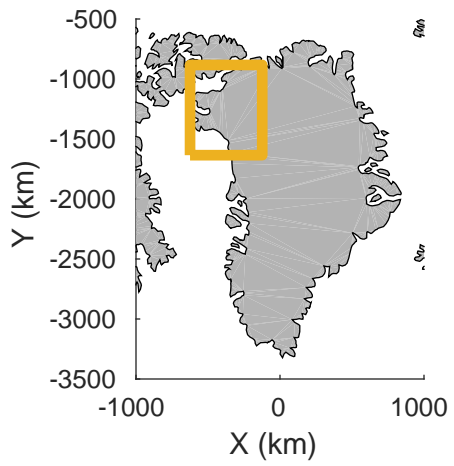


accum 2017_Greenland_P3: "Humboldt 01" 20170417_01_114: 15:52:59.0 to 15:55:30.1 GPS




accum 2017_Greenland_P3: "Humboldt 01" 20170417_01_114: 15:52:59.0 to 15:55:30.1 GPS




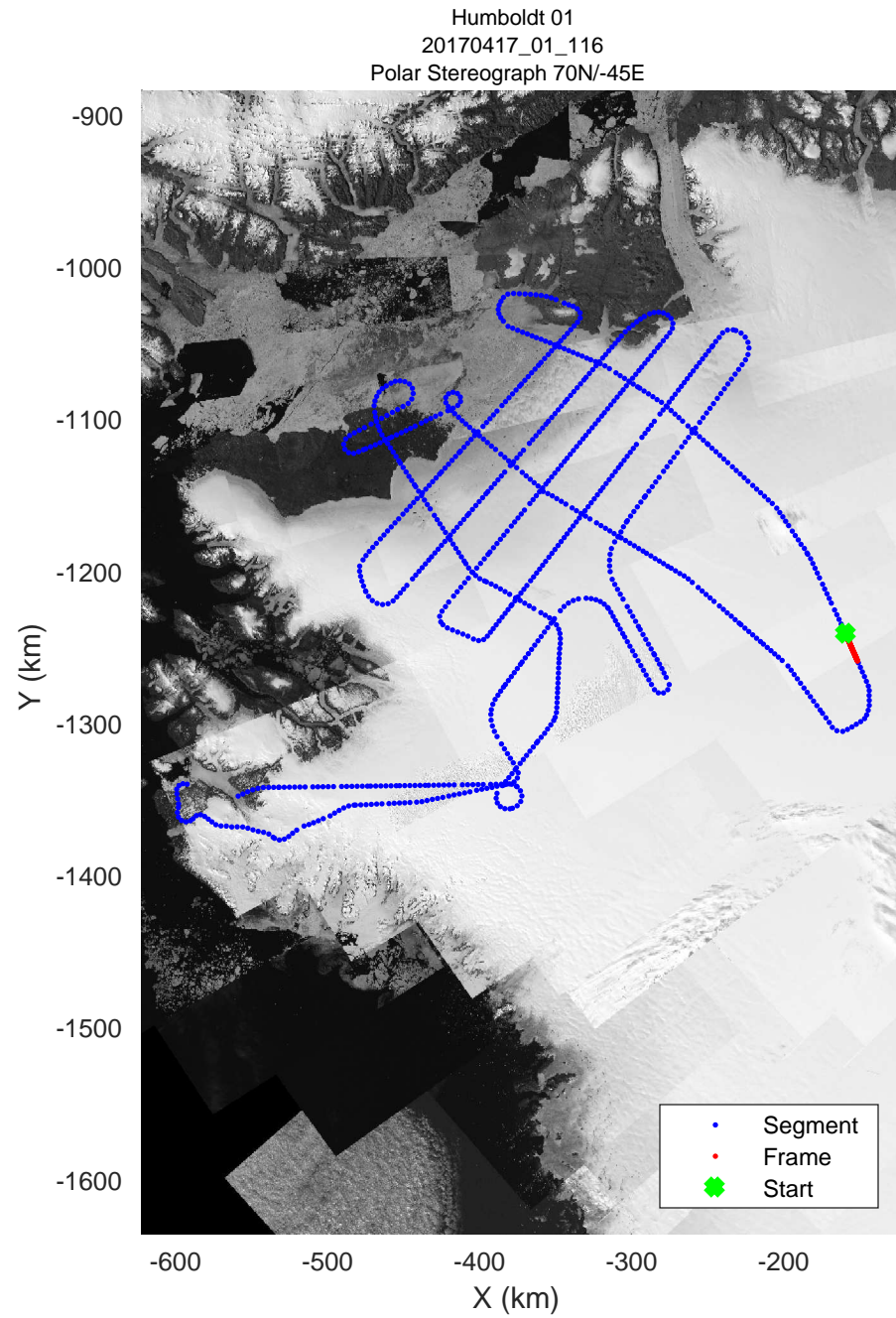
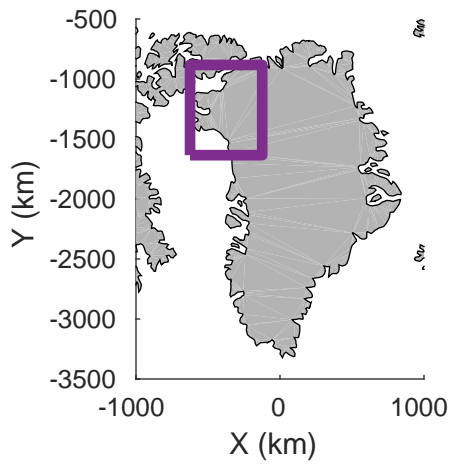


accum 2017_Greenland_P3: "Humboldt 01" 20170417_01_115: 15:55:30.3 to 15:58:02.2 GPS




accum 2017_Greenland_P3: "Humboldt 01" 20170417_01_115: 15:55:30.3 to 15:58:02.2 GPS

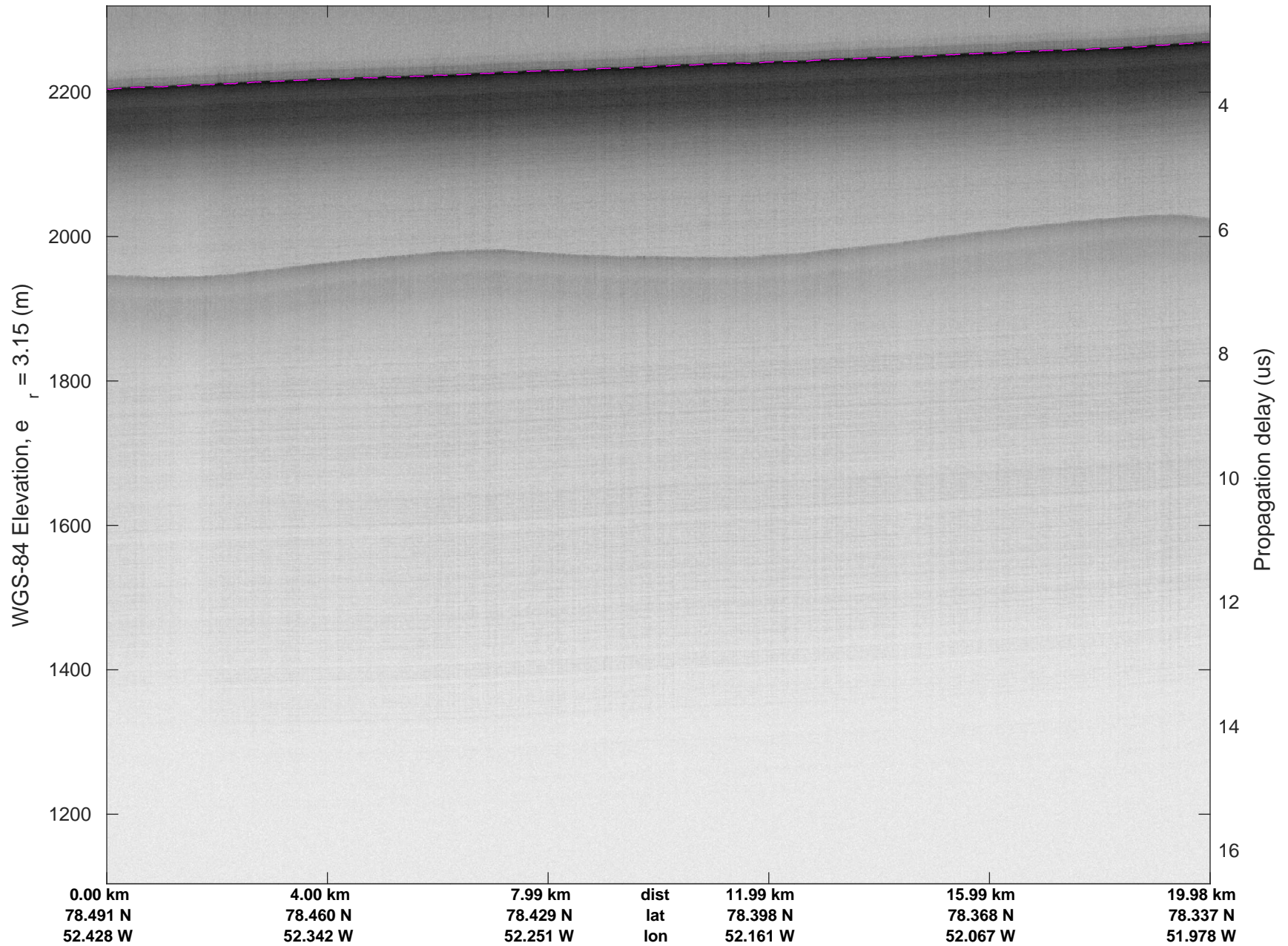


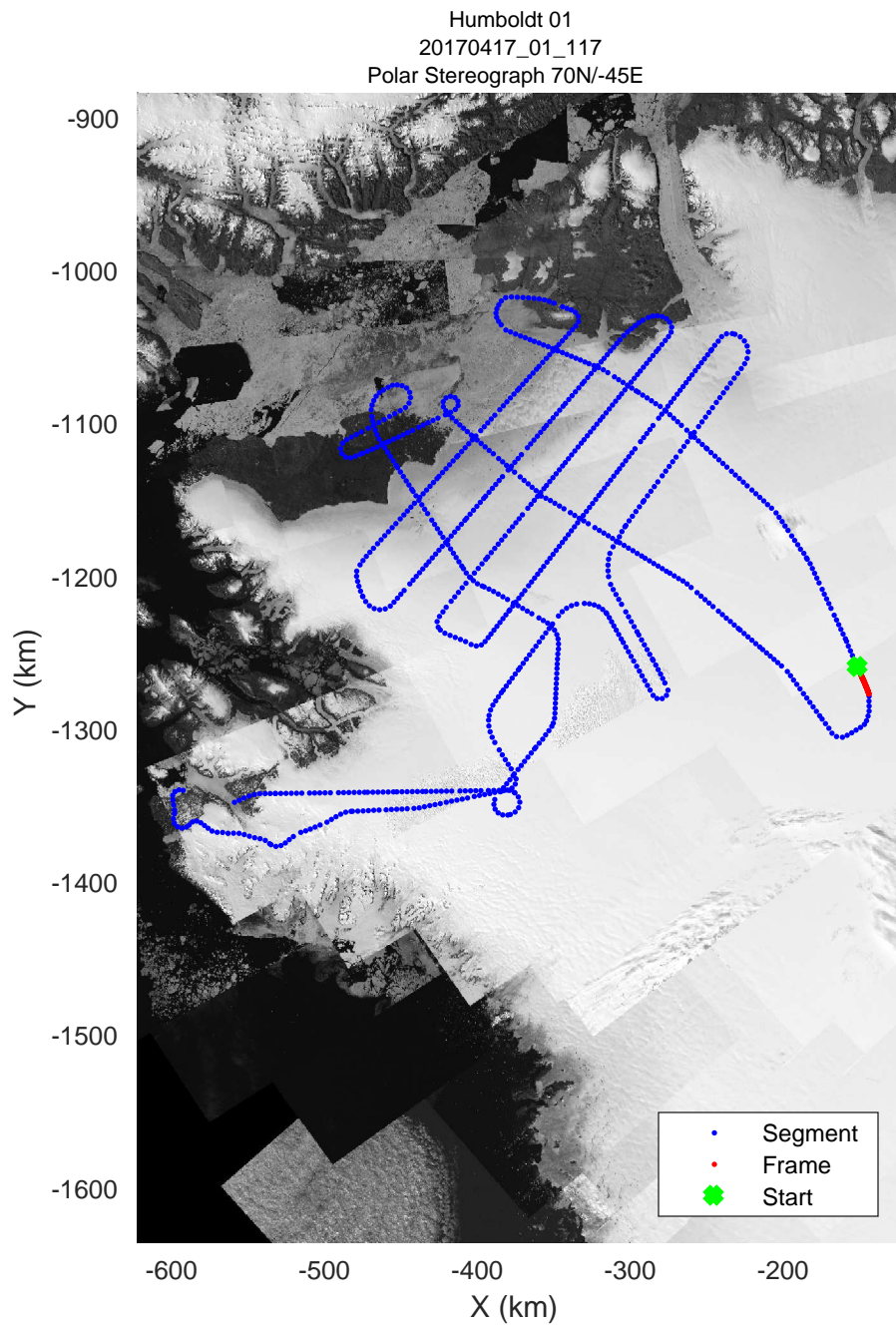
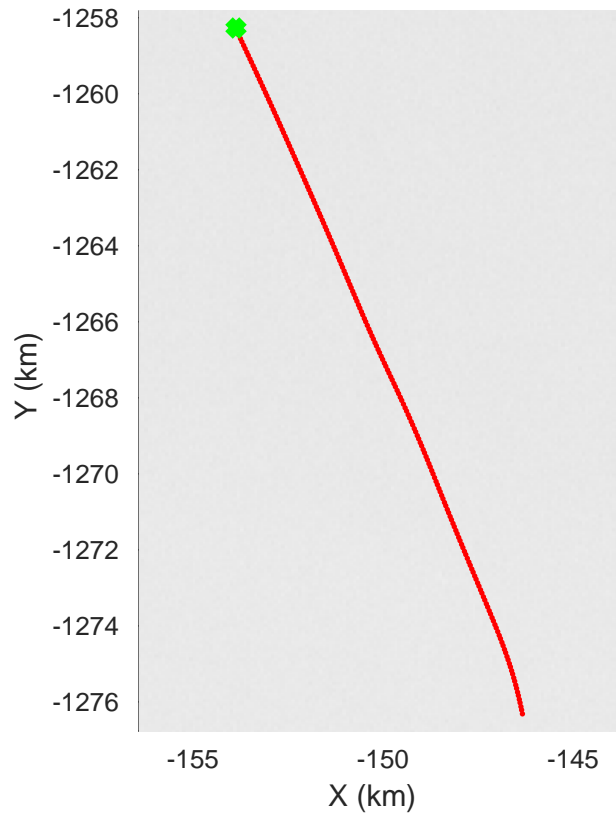
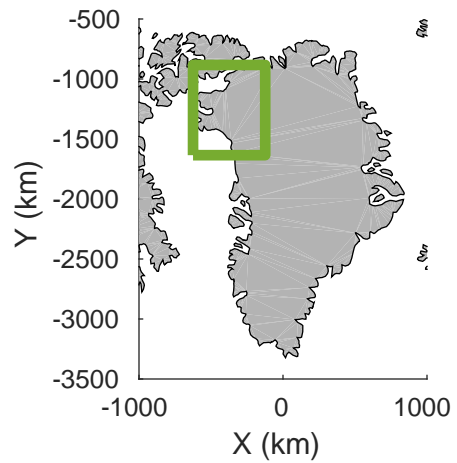


accum 2017_Greenland_P3: "Humboldt 01" 20170417_01_116: 15:58:02.4 to 16:00:36.2 GPS




accum 2017_Greenland_P3: "Humboldt 01" 20170417_01_116: 15:58:02.4 to 16:00:36.2 GPS




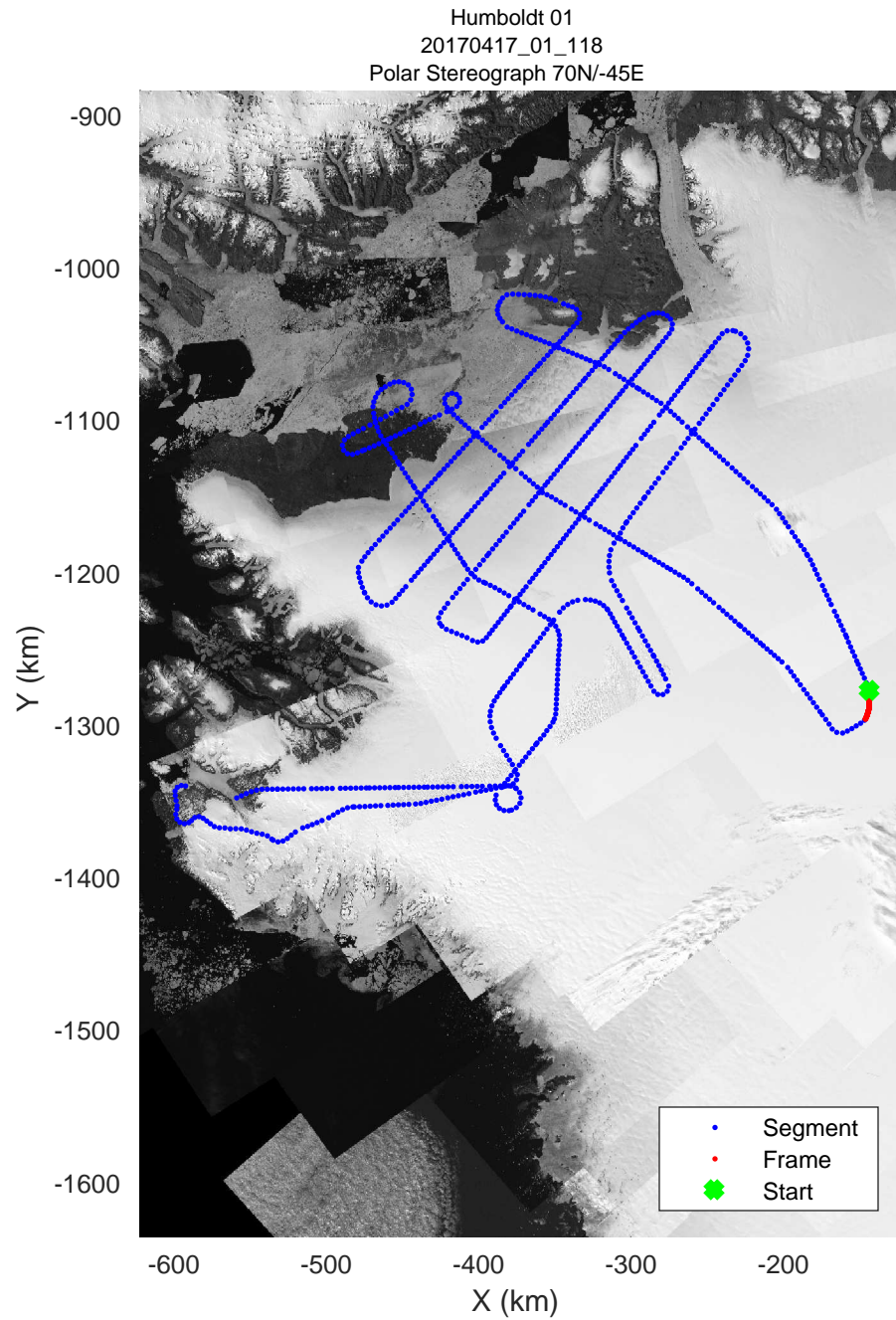
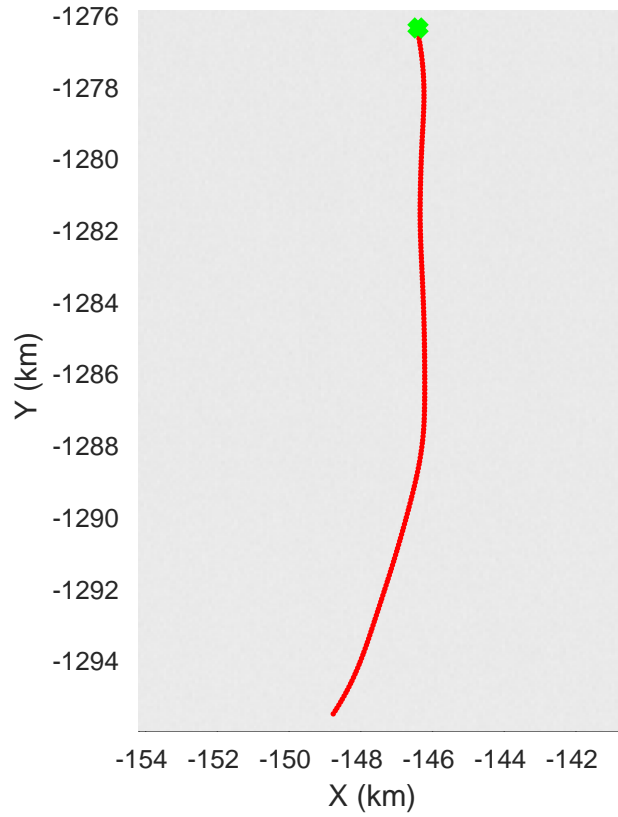
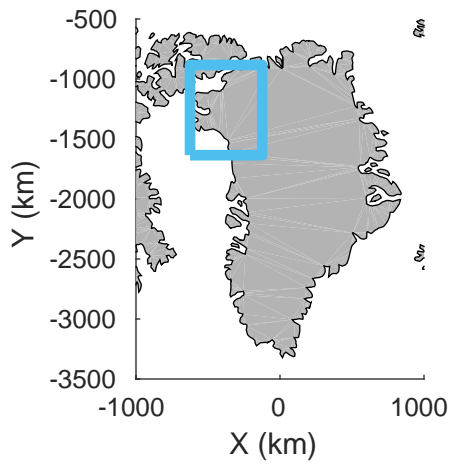


accum 2017_Greenland_P3: "Humboldt 01" 20170417_01_117: 16:00:36.4 to 16:03:12.2 GPS




accum 2017_Greenland_P3: "Humboldt 01" 20170417_01_117: 16:00:36.4 to 16:03:12.2 GPS

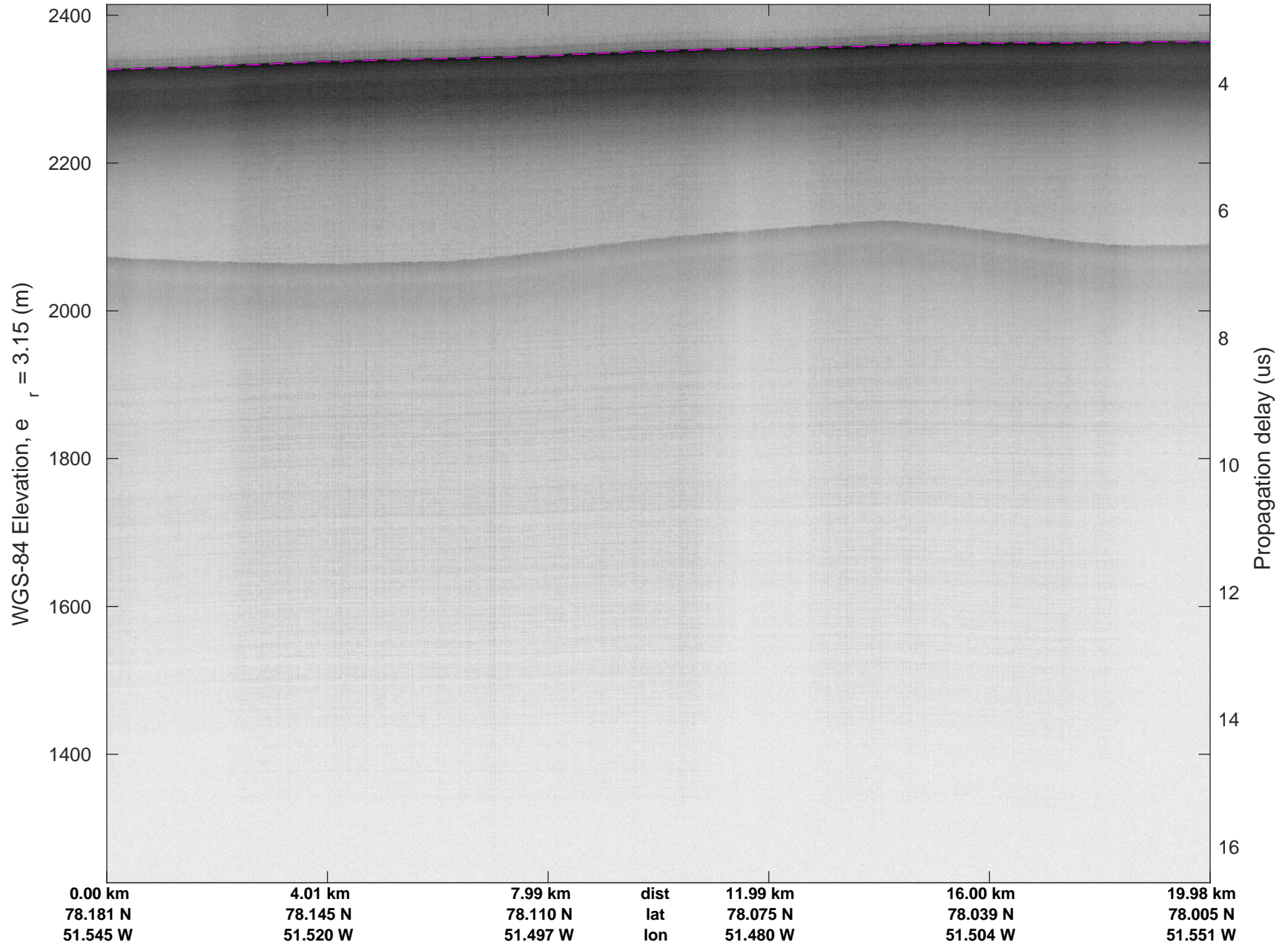


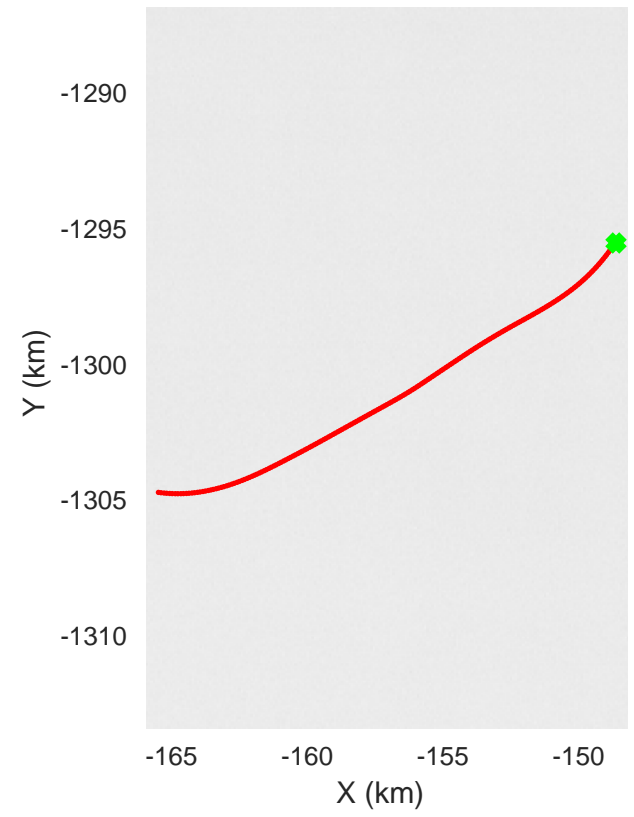
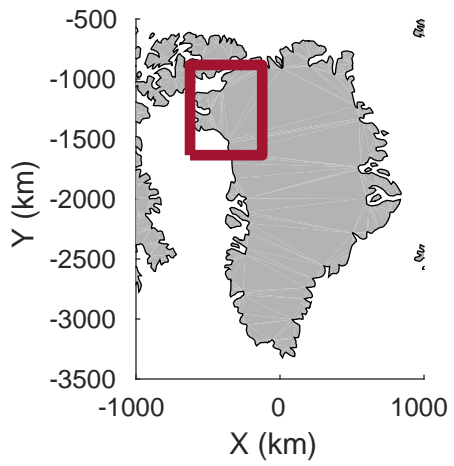


accum 2017_Greenland_P3: "Humboldt 01" 20170417_01_118: 16:03:12.4 to 16:05:51.7 GPS

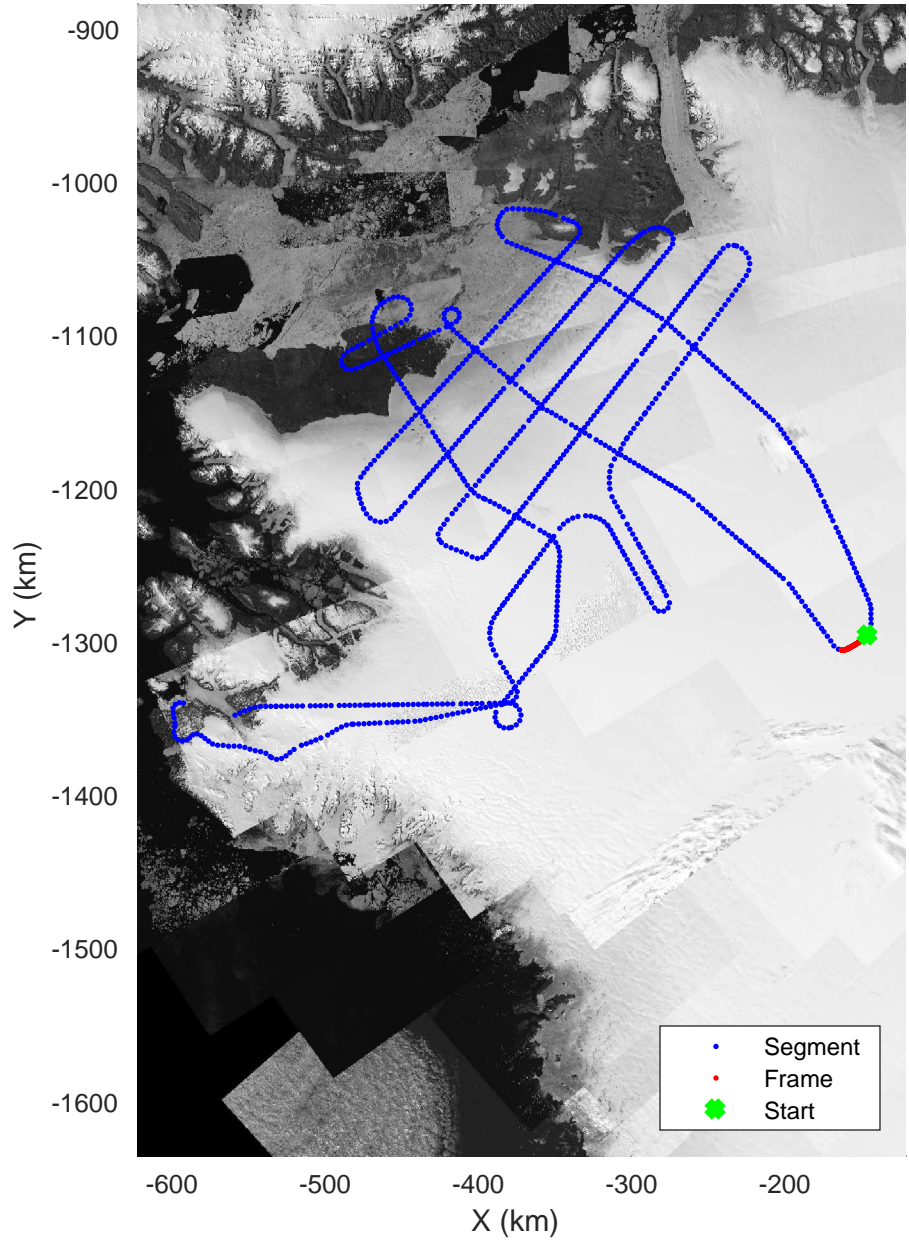


accum 2017_Greenland_P3: "Humboldt 01" 20170417_01_118: 16:03:12.4 to 16:05:51.7 GPS







Humboldt 01
20170417_01_119
Polar Stereograph 70N/-45E

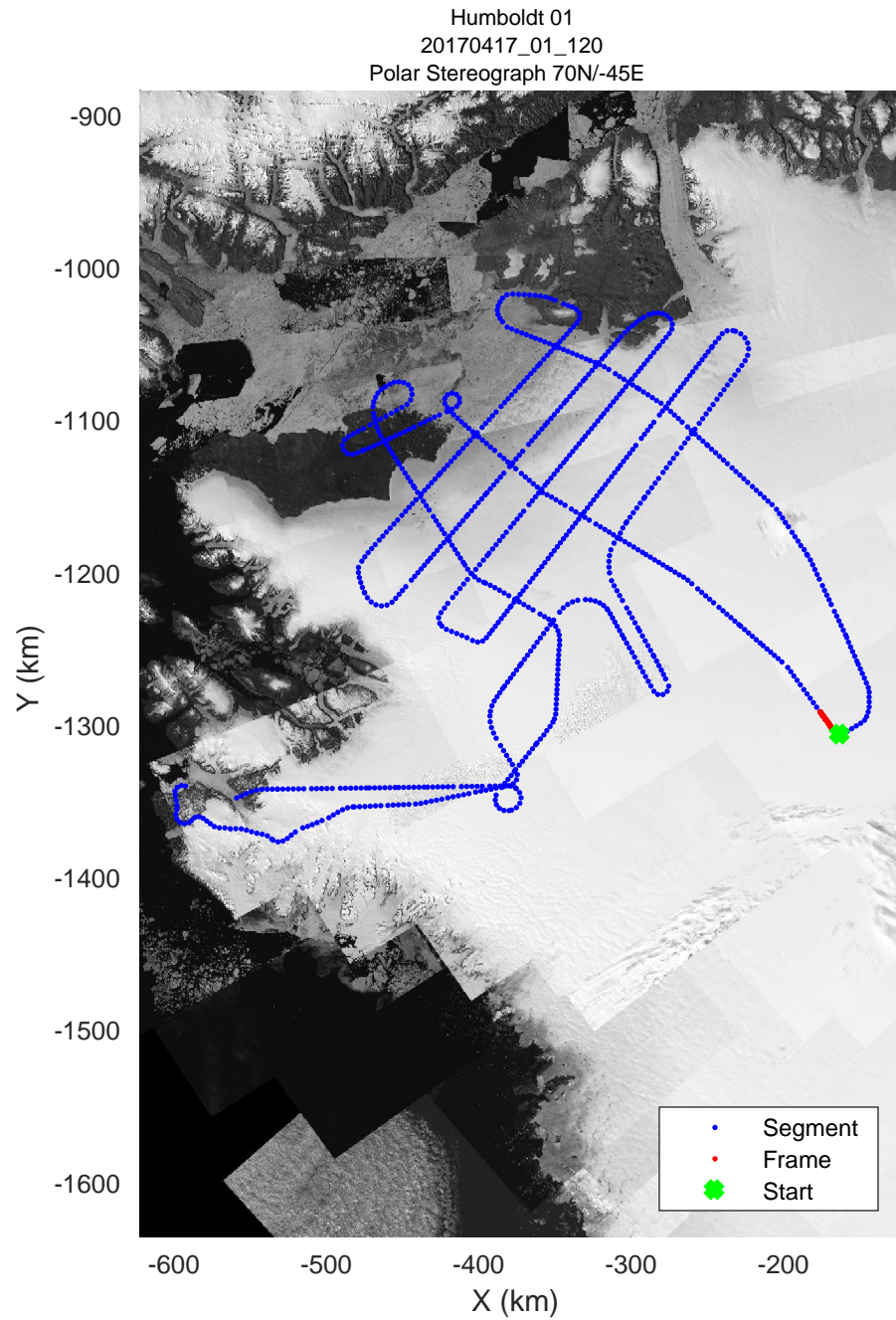
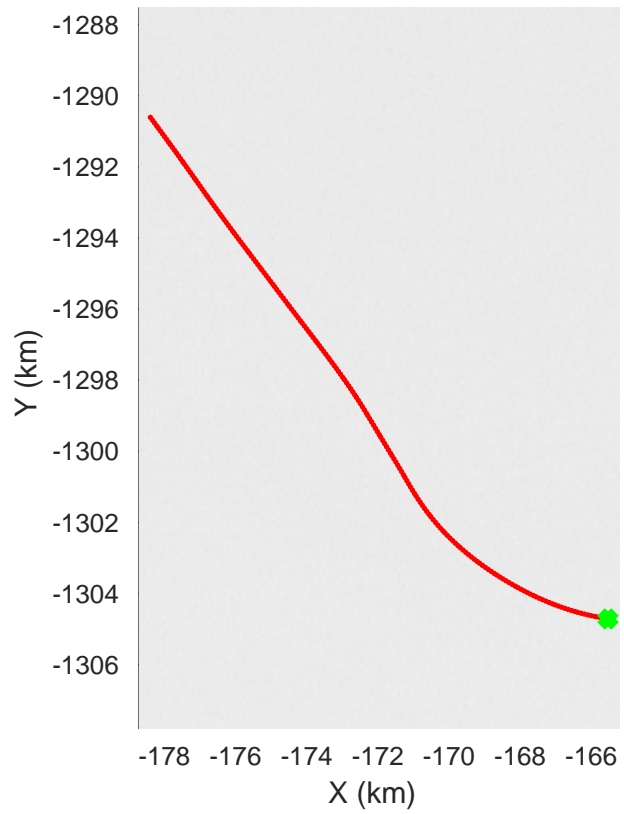
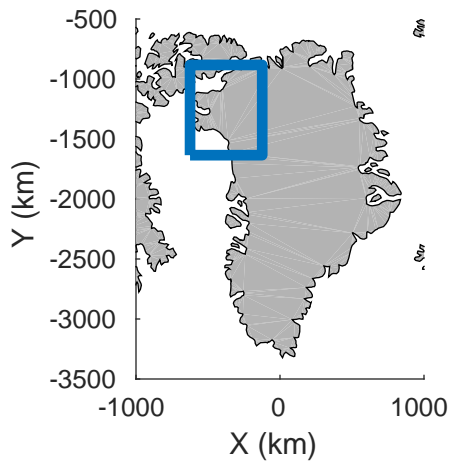


accum 2017_Greenland_P3: "Humboldt 01" 20170417_01_119: 16:05:52.0 to 16:08:26.5 GPS




accum 2017_Greenland_P3: "Humboldt 01" 20170417_01_119: 16:05:52.0 to 16:08:26.5 GPS




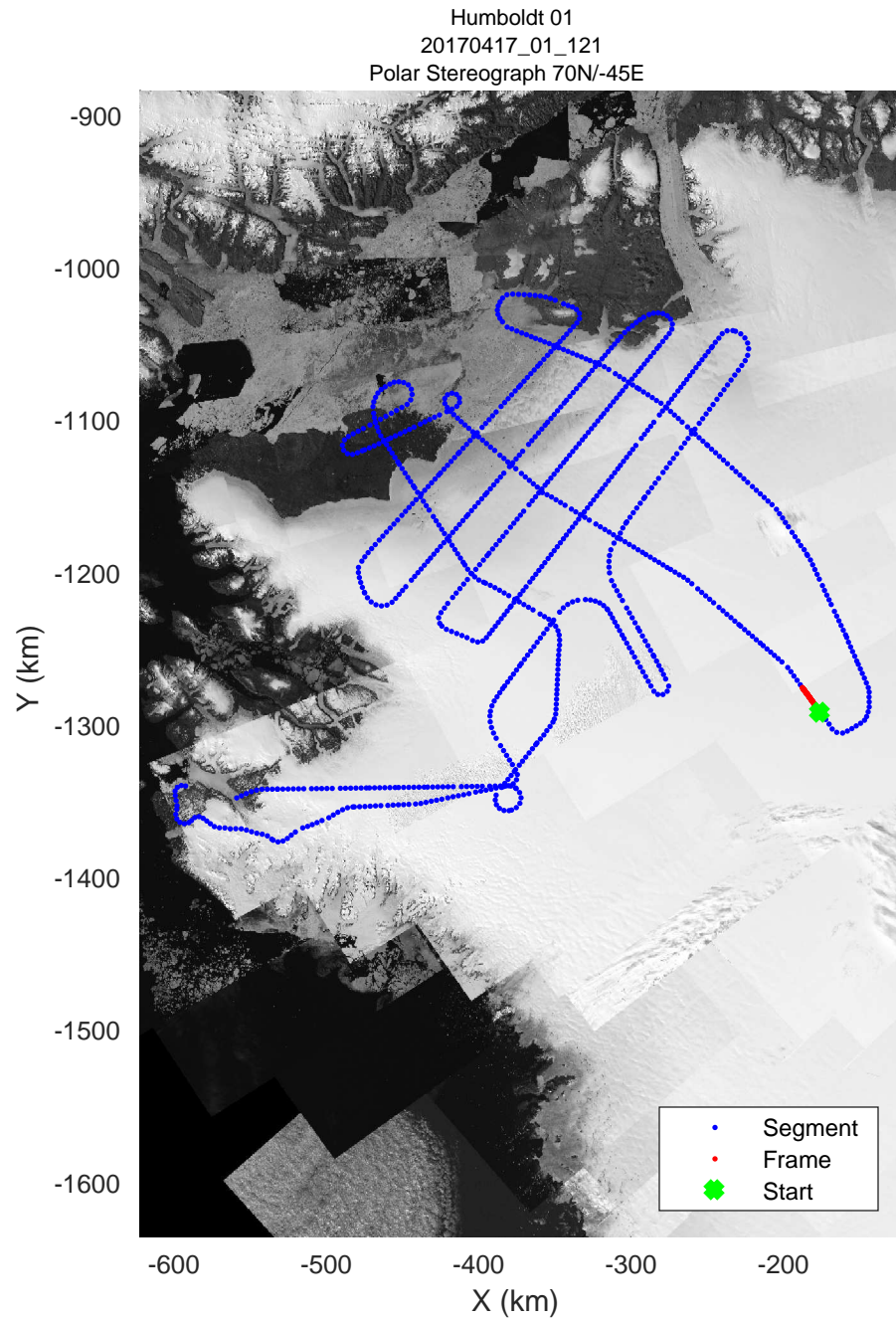
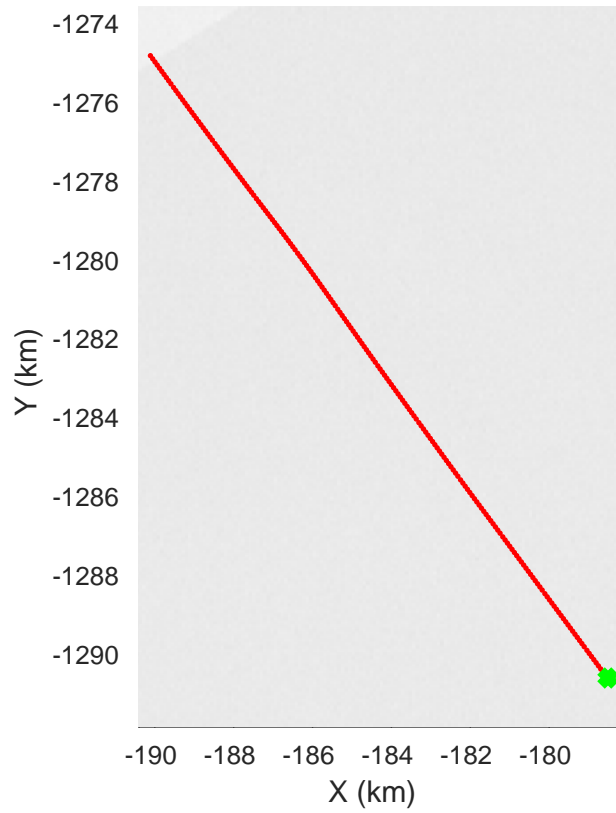
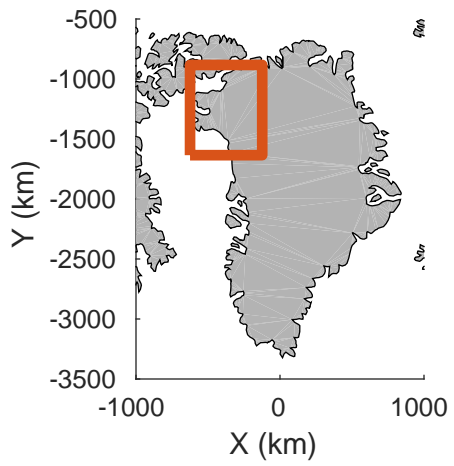


accum 2017_Greenland_P3: "Humboldt 01" 20170417_01_120: 16:08:26.7 to 16:10:46.3 GPS




accum 2017_Greenland_P3: "Humboldt 01" 20170417_01_120: 16:08:26.7 to 16:10:46.3 GPS




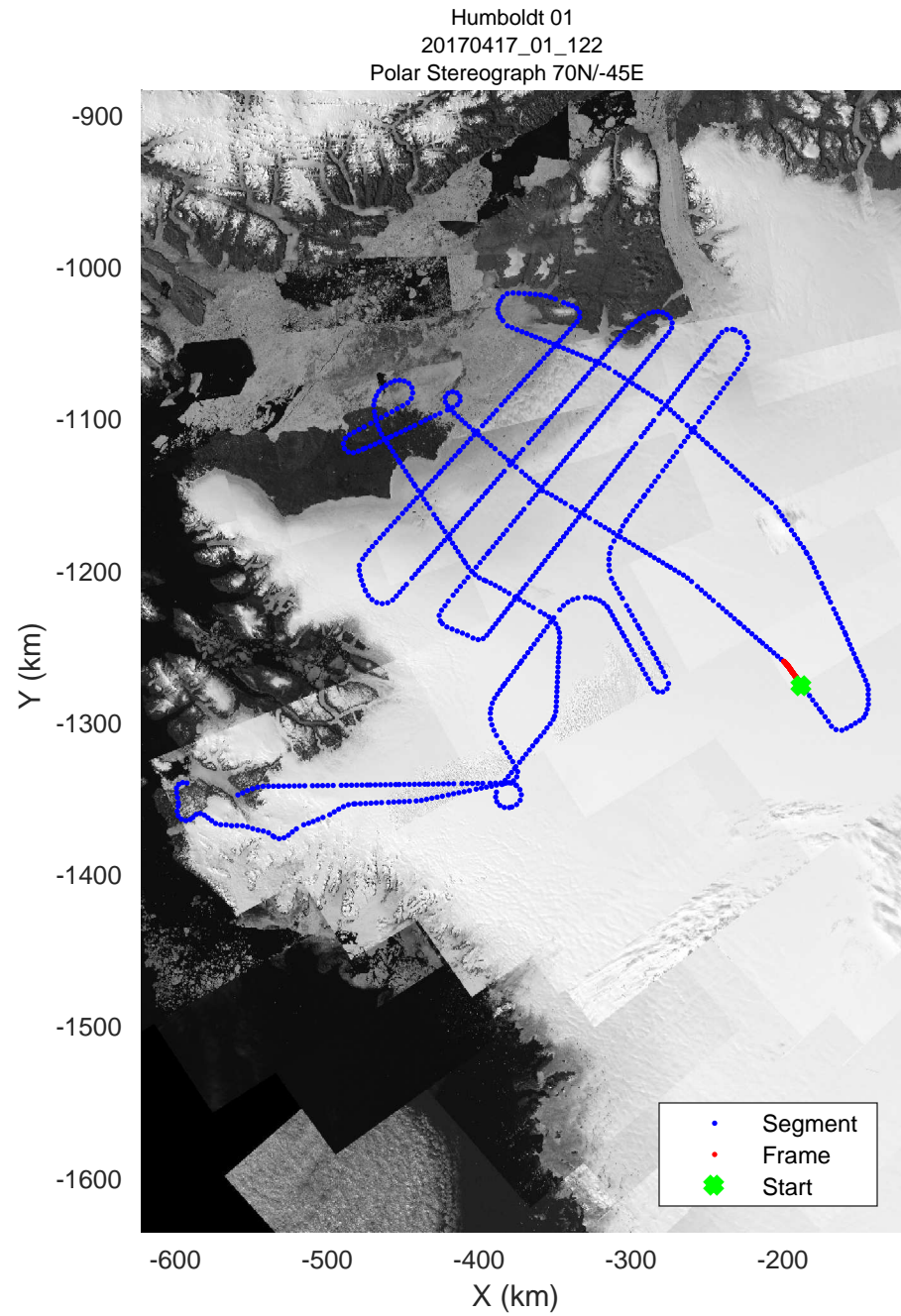
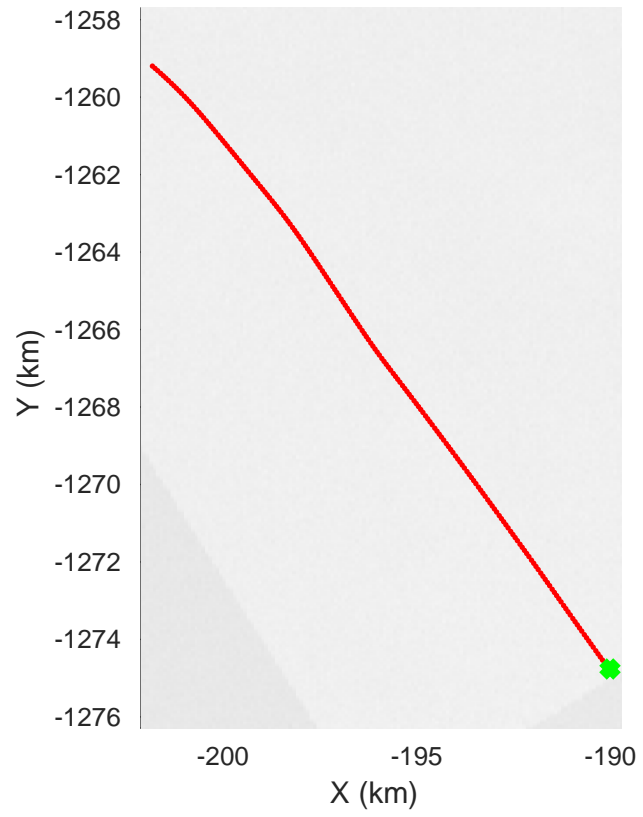
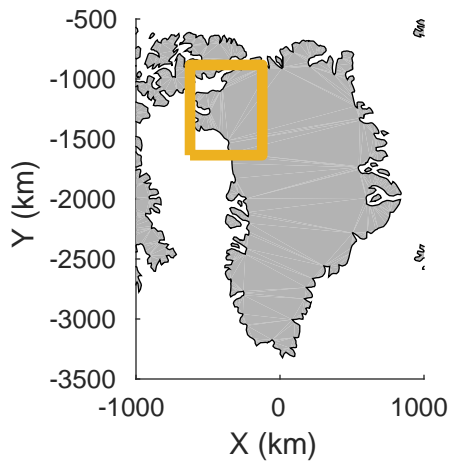


accum 2017_Greenland_P3: "Humboldt 01" 20170417_01_121: 16:10:46.4 to 16:13:11.0 GPS




accum 2017_Greenland_P3: "Humboldt 01" 20170417_01_121: 16:10:46.4 to 16:13:11.0 GPS




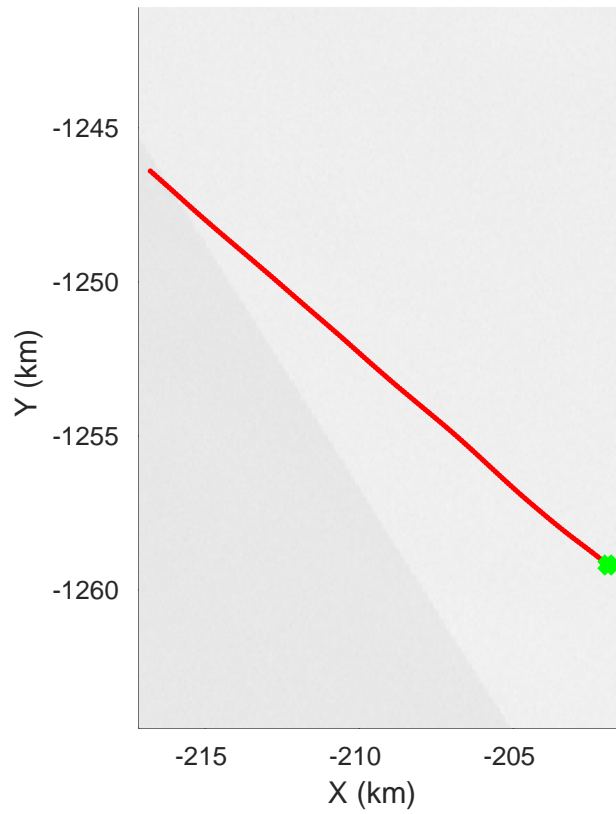
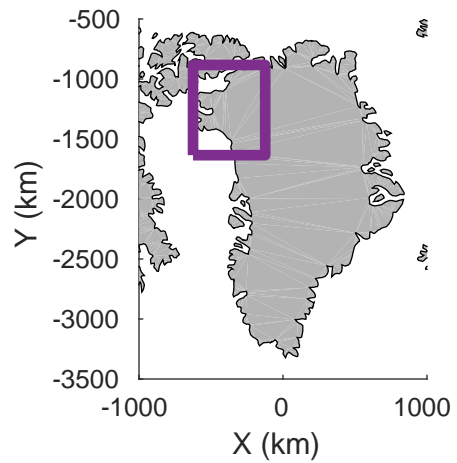


accum 2017_Greenland_P3: "Humboldt 01" 20170417_01_122: 16:13:11.2 to 16:15:39.6 GPS

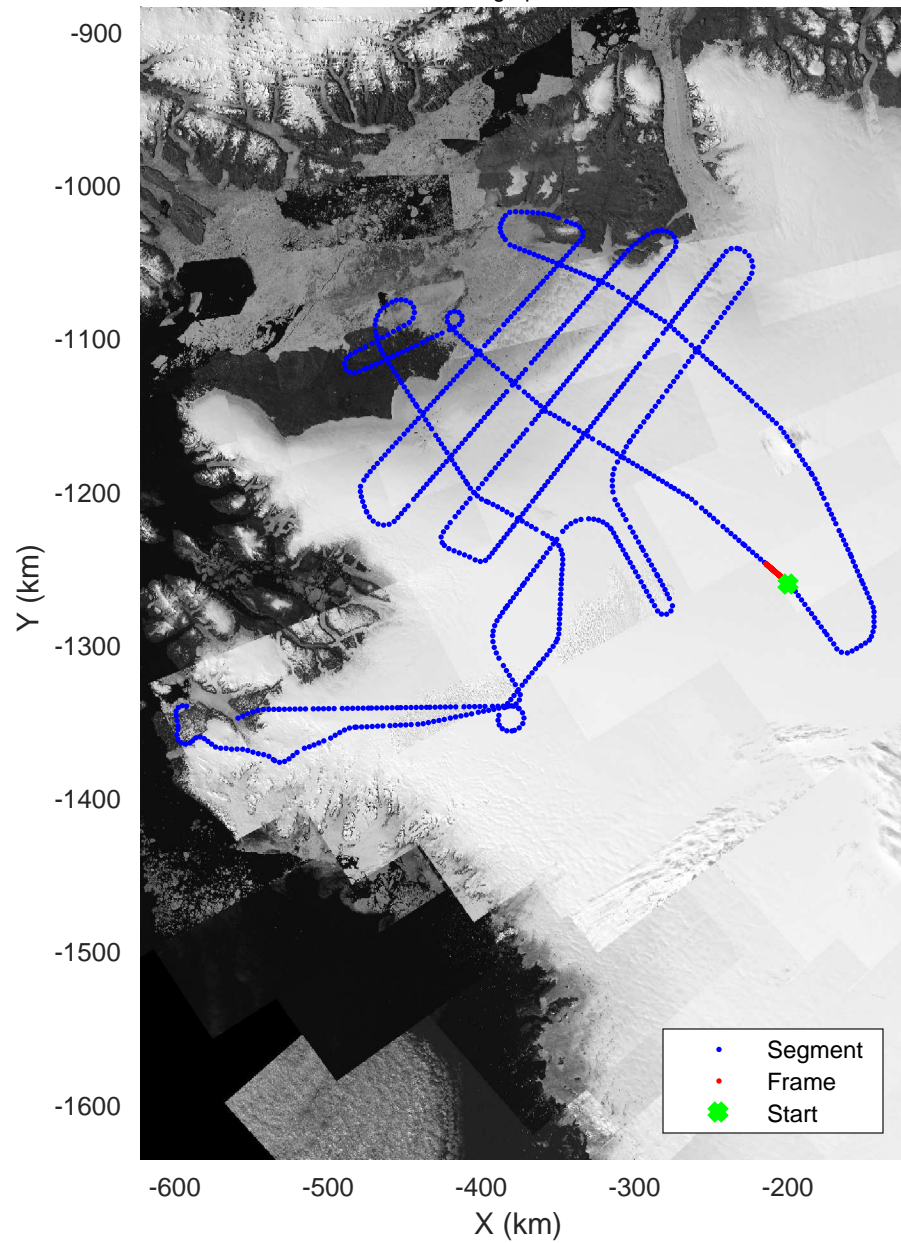


accum 2017_Greenland_P3: "Humboldt 01" 20170417_01_122: 16:13:11.2 to 16:15:39.6 GPS







Humboldt 01
20170417_01_123
Polar Stereograph 70N/-45E

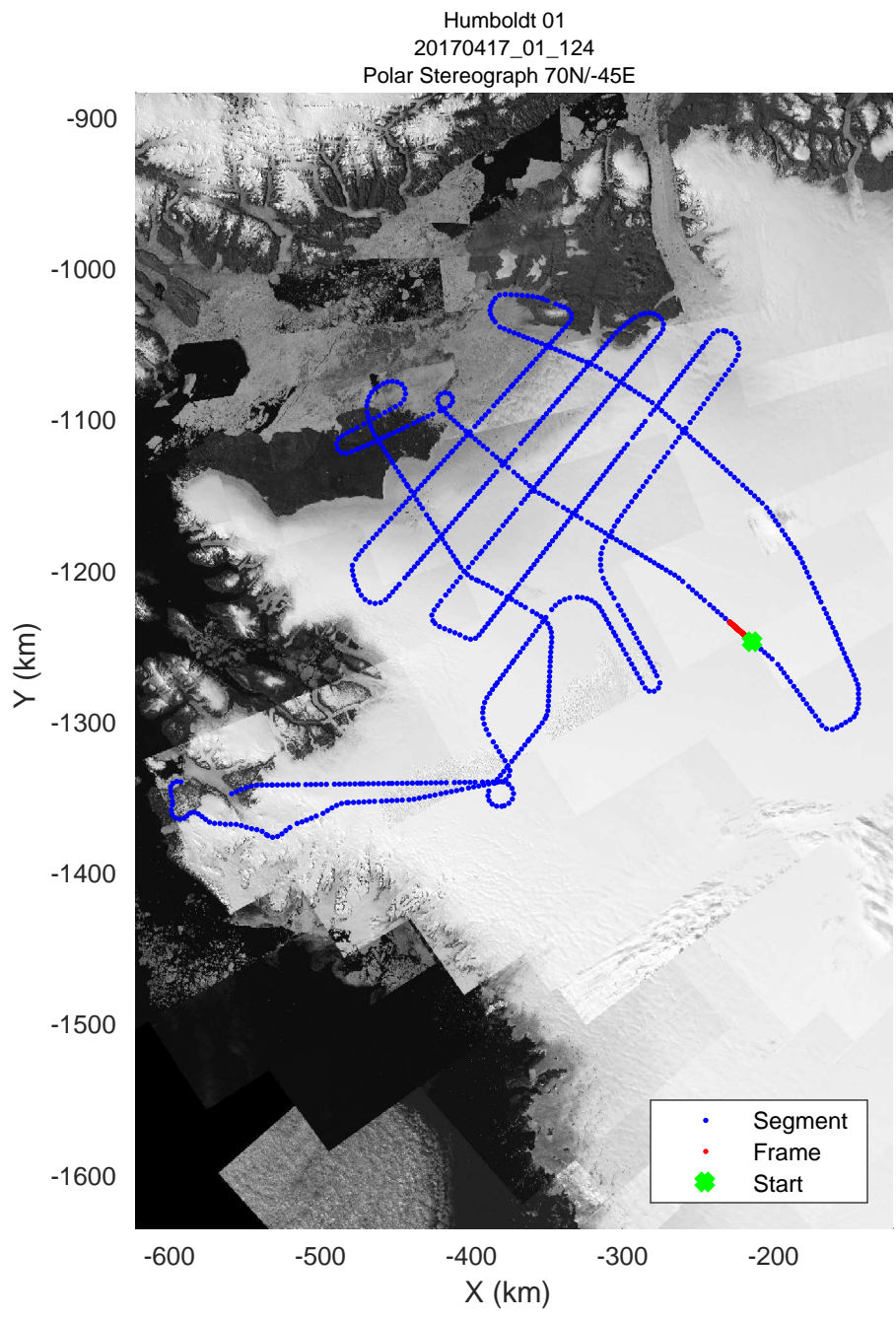
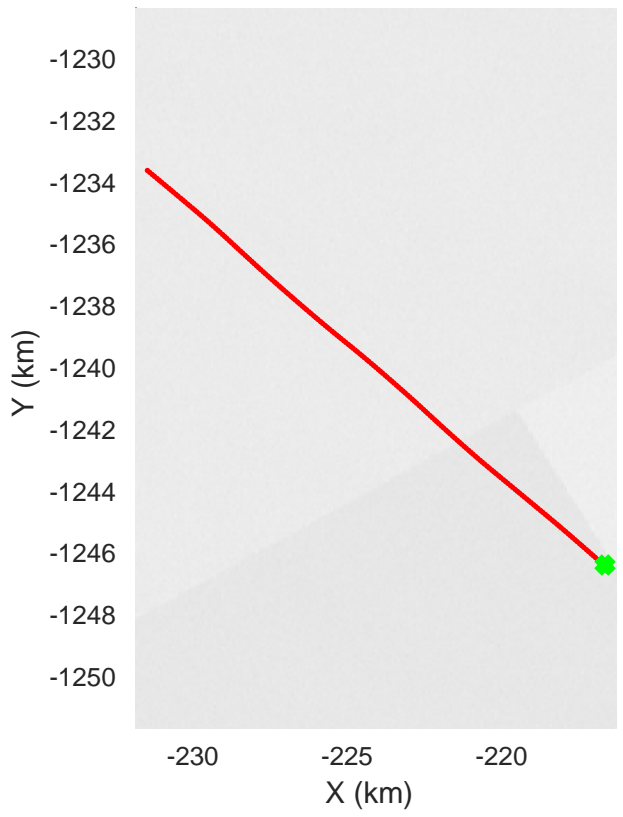
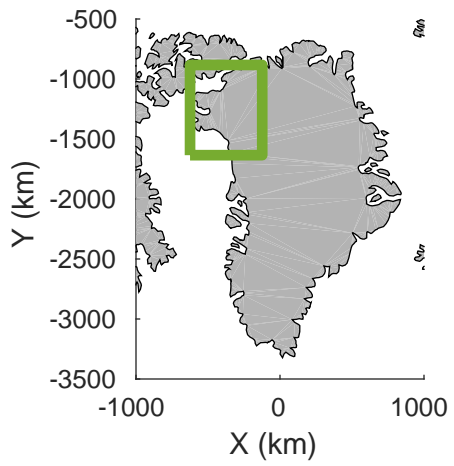


accum 2017_Greenland_P3: "Humboldt 01" 20170417_01_123: 16:15:39.8 to 16:18:18.2 GPS




accum 2017_Greenland_P3: "Humboldt 01" 20170417_01_123: 16:15:39.8 to 16:18:18.2 GPS




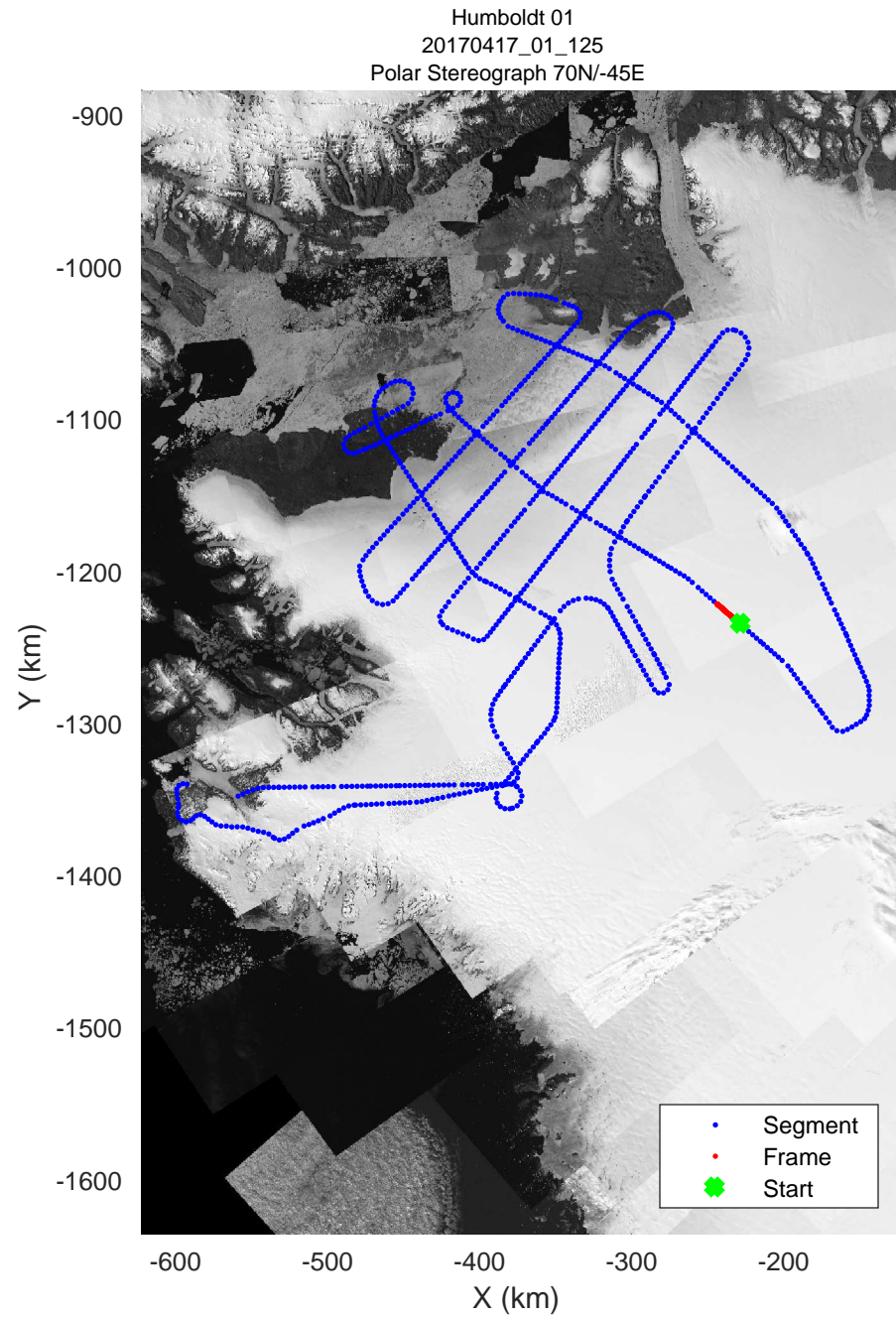
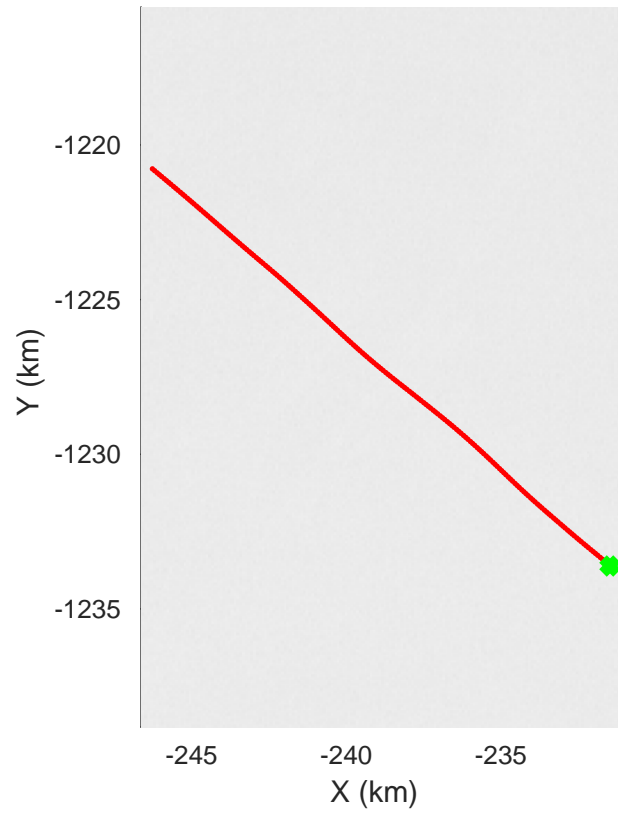
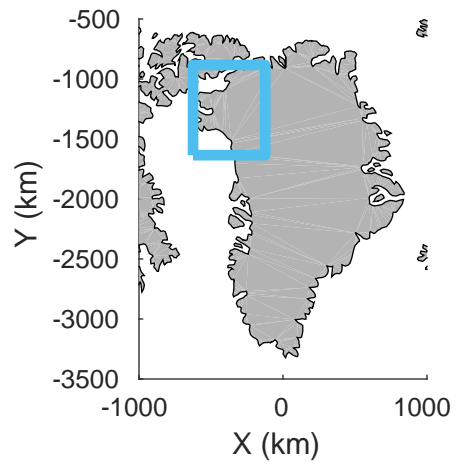


accum 2017_Greenland_P3: "Humboldt 01" 20170417_01_124: 16:18:18.4 to 16:20:51.1 GPS




accum 2017_Greenland_P3: "Humboldt 01" 20170417_01_124: 16:18:18.4 to 16:20:51.1 GPS




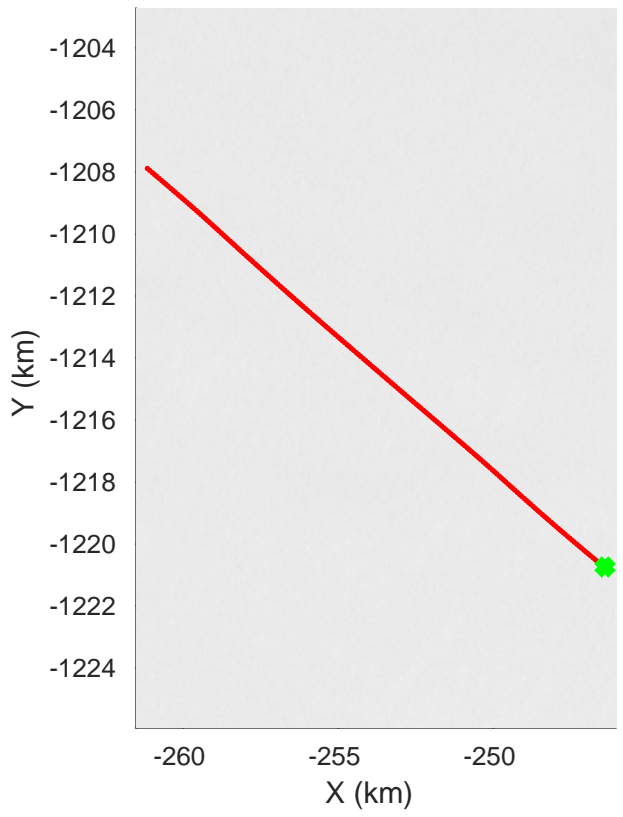
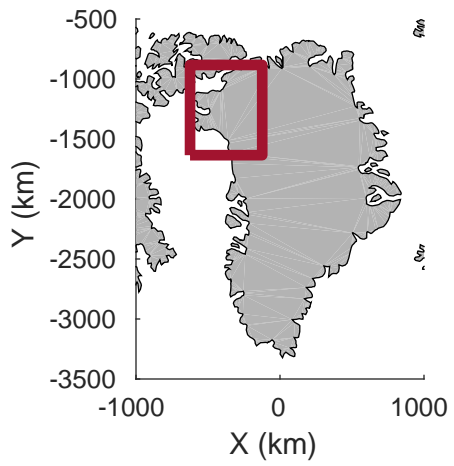


accum 2017_Greenland_P3: "Humboldt 01" 20170417_01_125: 16:20:51.3 to 16:23:21.8 GPS

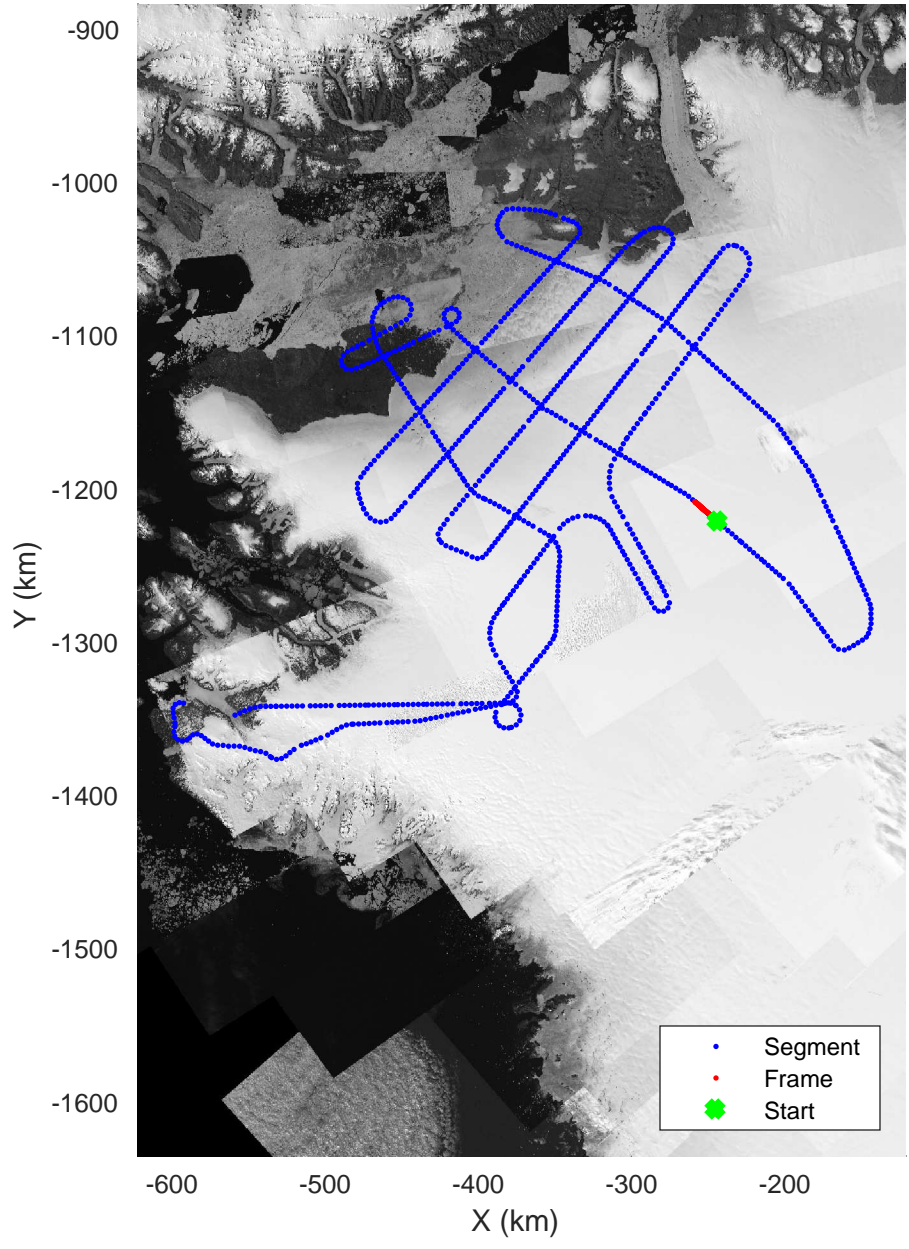


accum 2017_Greenland_P3: "Humboldt 01" 20170417_01_125: 16:20:51.3 to 16:23:21.8 GPS







Humboldt 01
20170417_01_126
Polar Stereograph 70N/-45E

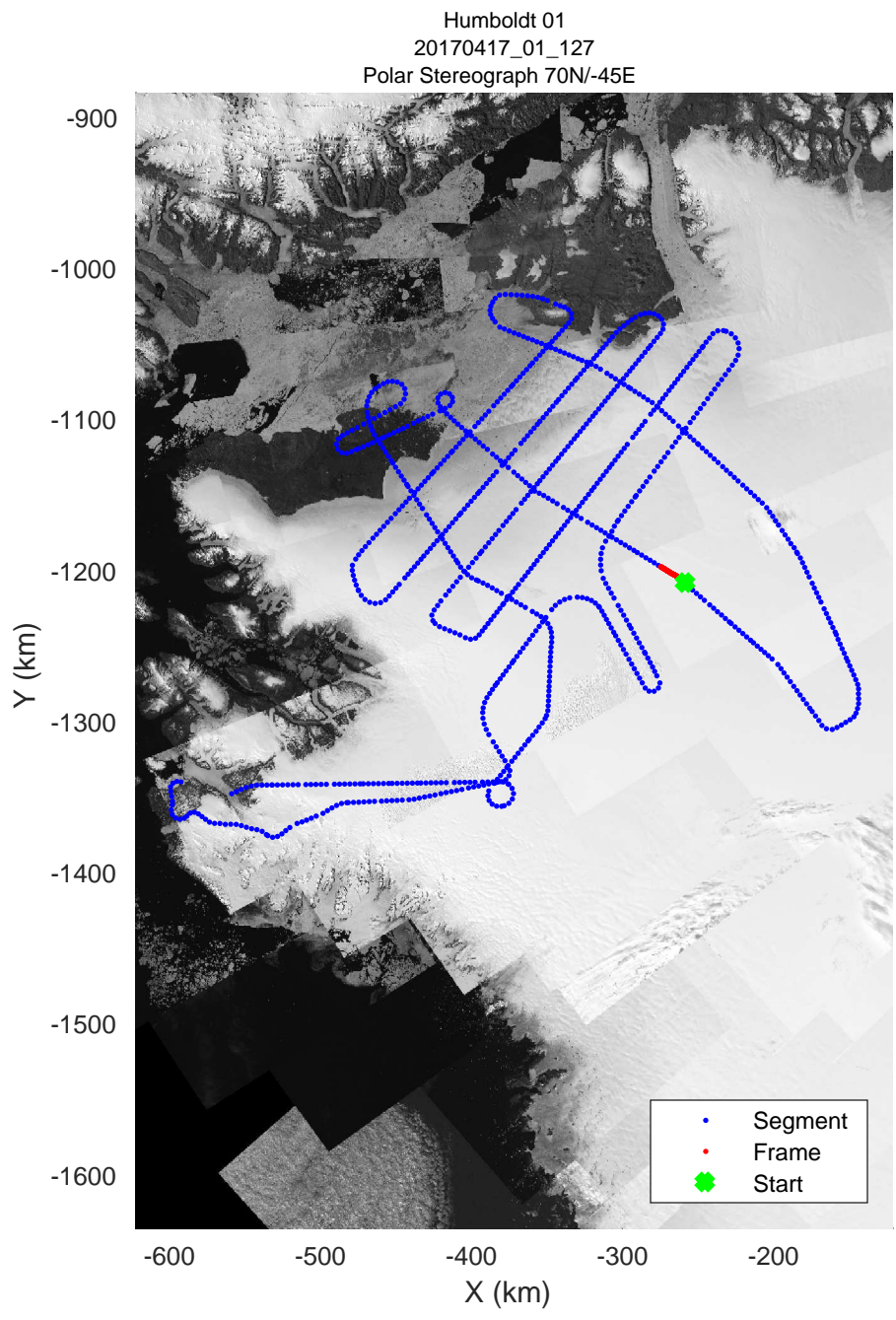
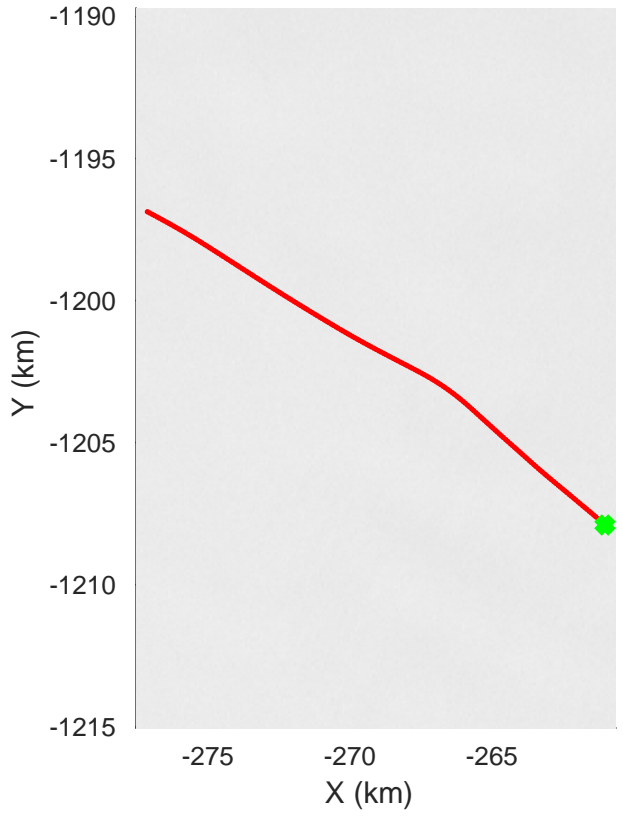
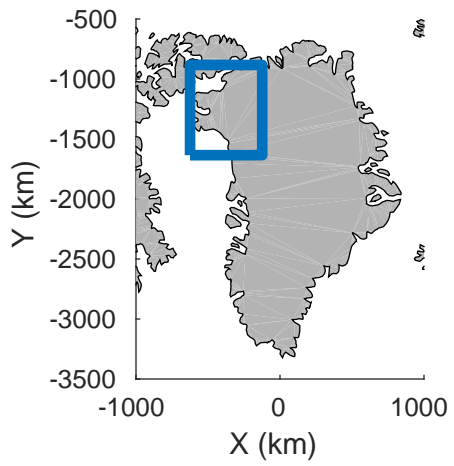


accum 2017_Greenland_P3: "Humboldt 01" 20170417_01_126: 16:23:22.0 to 16:25:51.8 GPS




accum 2017_Greenland_P3: "Humboldt 01" 20170417_01_126: 16:23:22.0 to 16:25:51.8 GPS




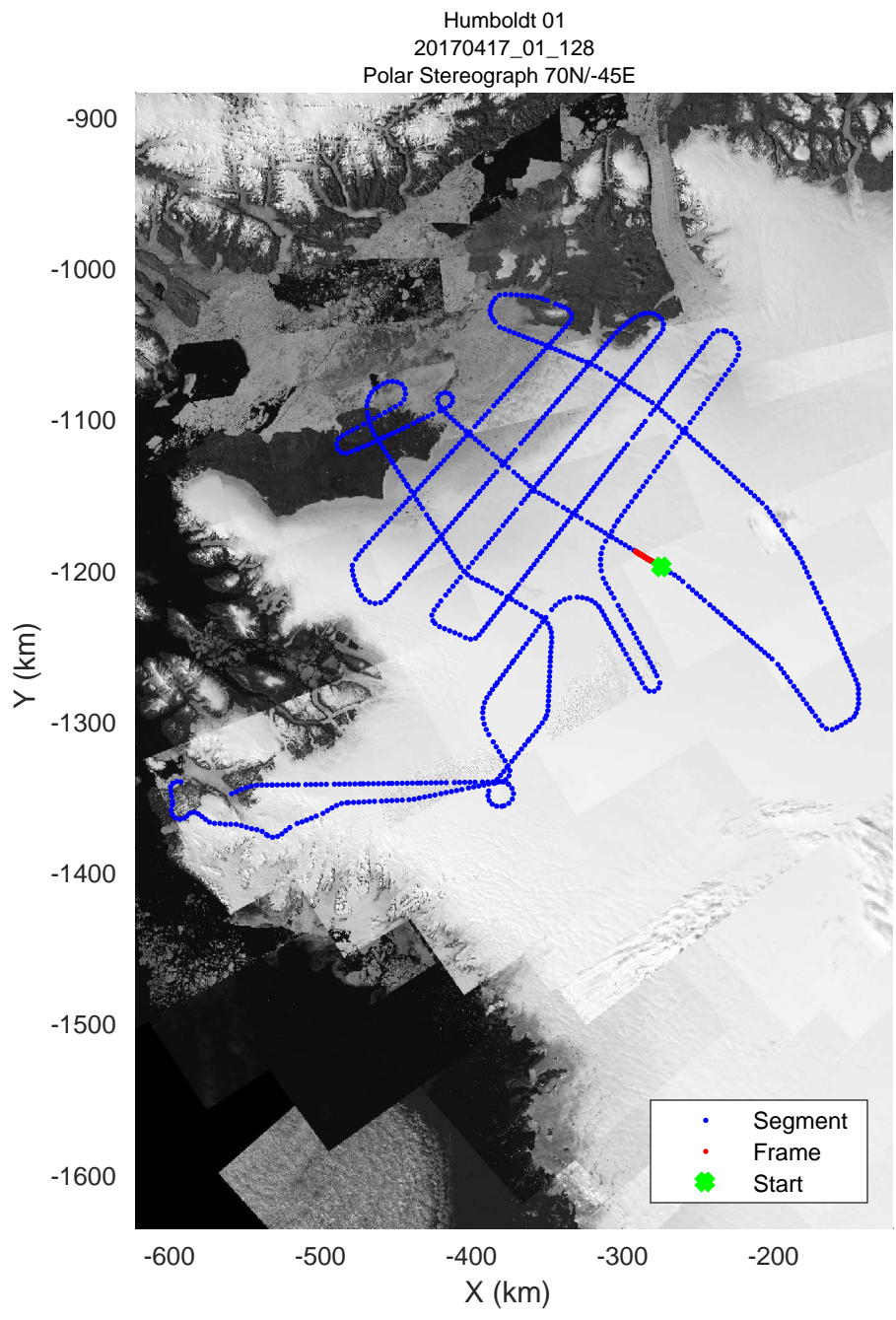
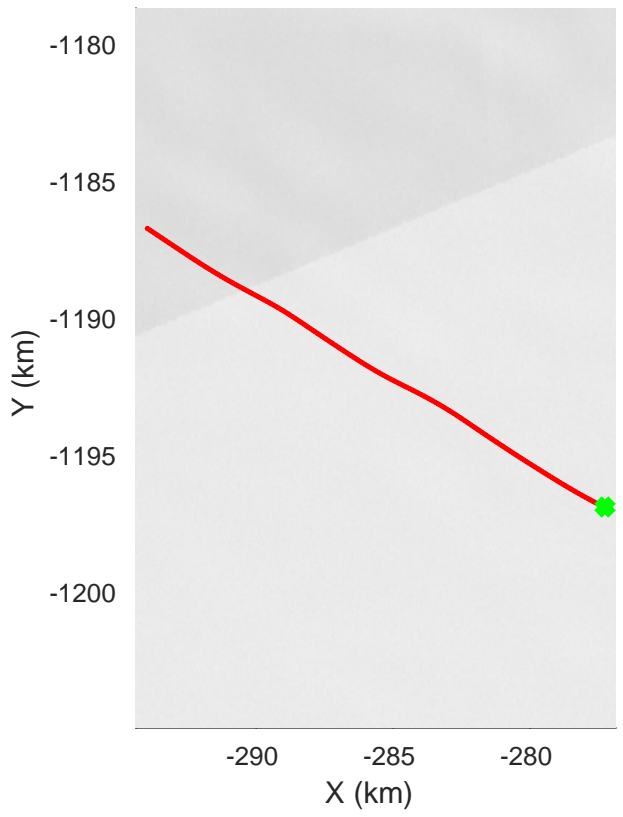
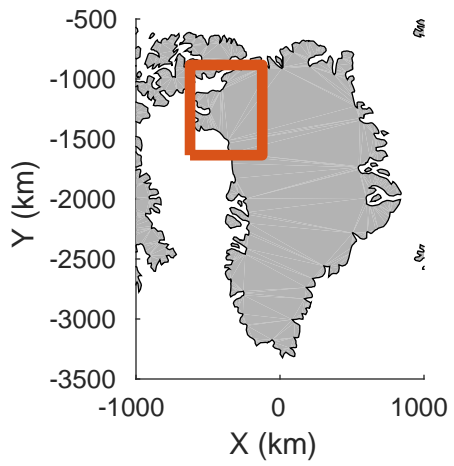


accum 2017_Greenland_P3: "Humboldt 01" 20170417_01_127: 16:25:52.0 to 16:28:25.9 GPS




accum 2017_Greenland_P3: "Humboldt 01" 20170417_01_127: 16:25:52.0 to 16:28:25.9 GPS




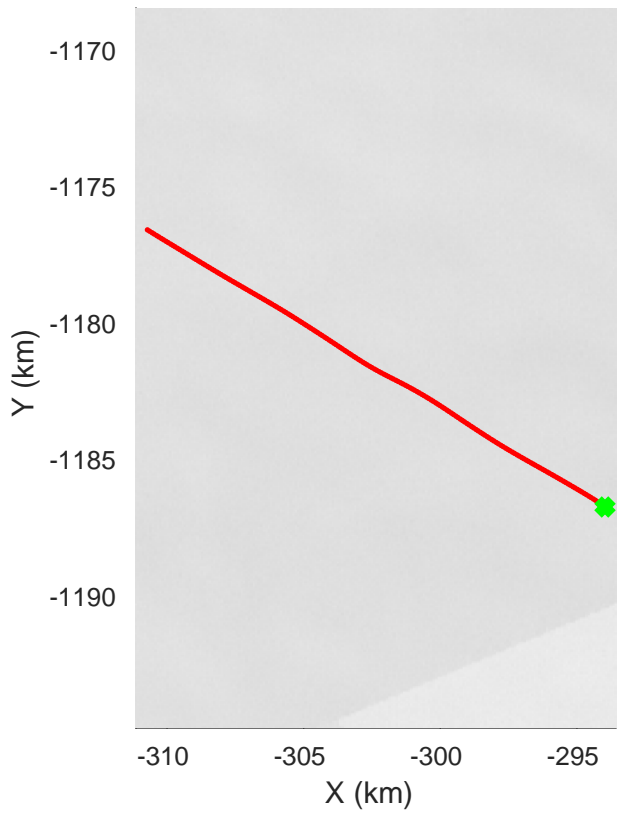
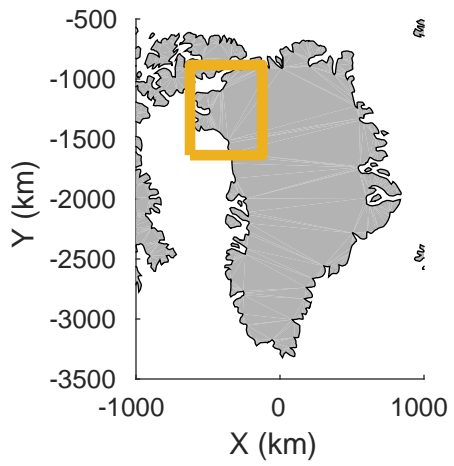


accum 2017_Greenland_P3: "Humboldt 01" 20170417_01_128: 16:28:26.0 to 16:31:04.3 GPS

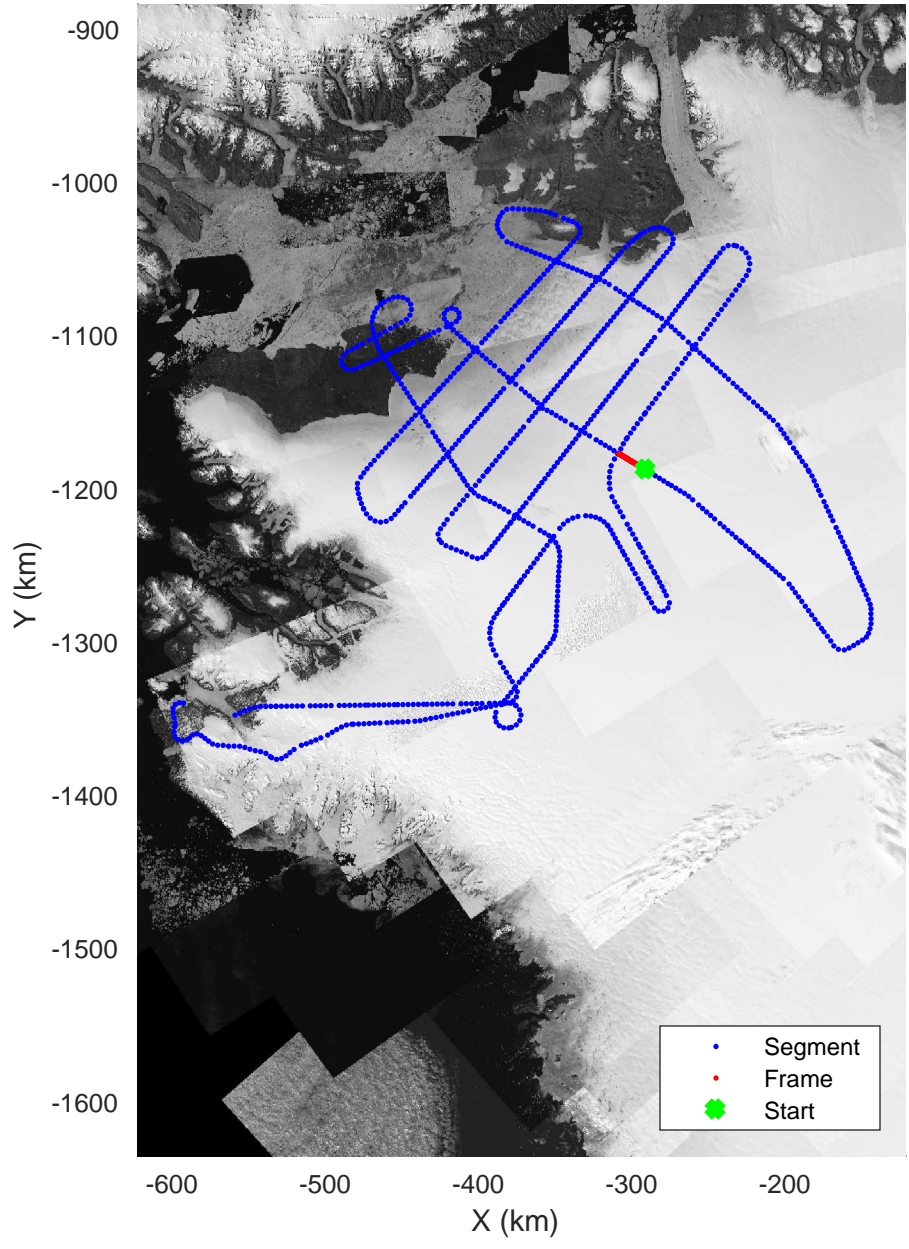


accum 2017_Greenland_P3: "Humboldt 01" 20170417_01_128: 16:28:26.0 to 16:31:04.3 GPS







Humboldt 01
20170417_01_129
Polar Stereograph 70N/-45E

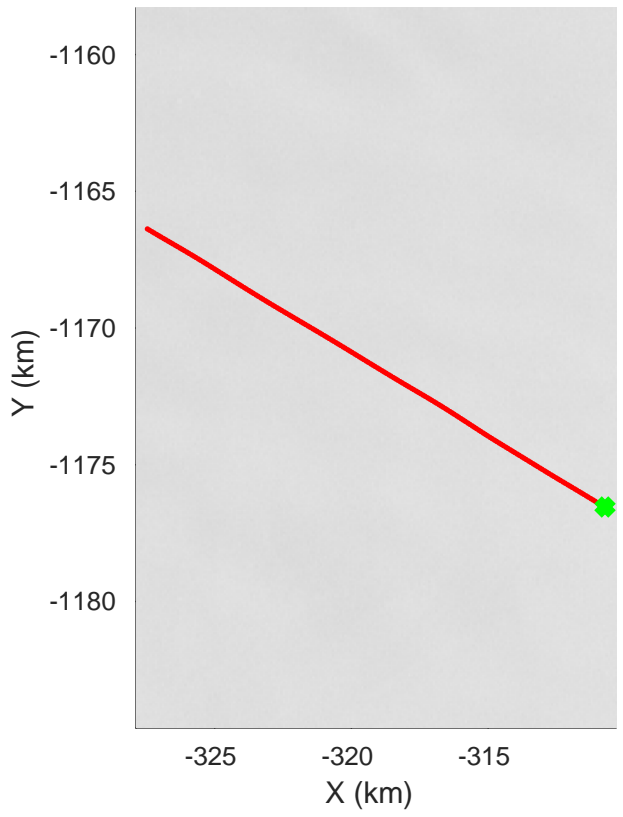
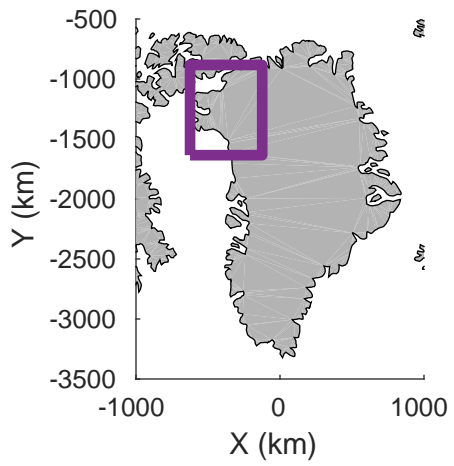


accum 2017_Greenland_P3: "Humboldt 01" 20170417_01_129: 16:31:04.5 to 16:33:38.6 GPS

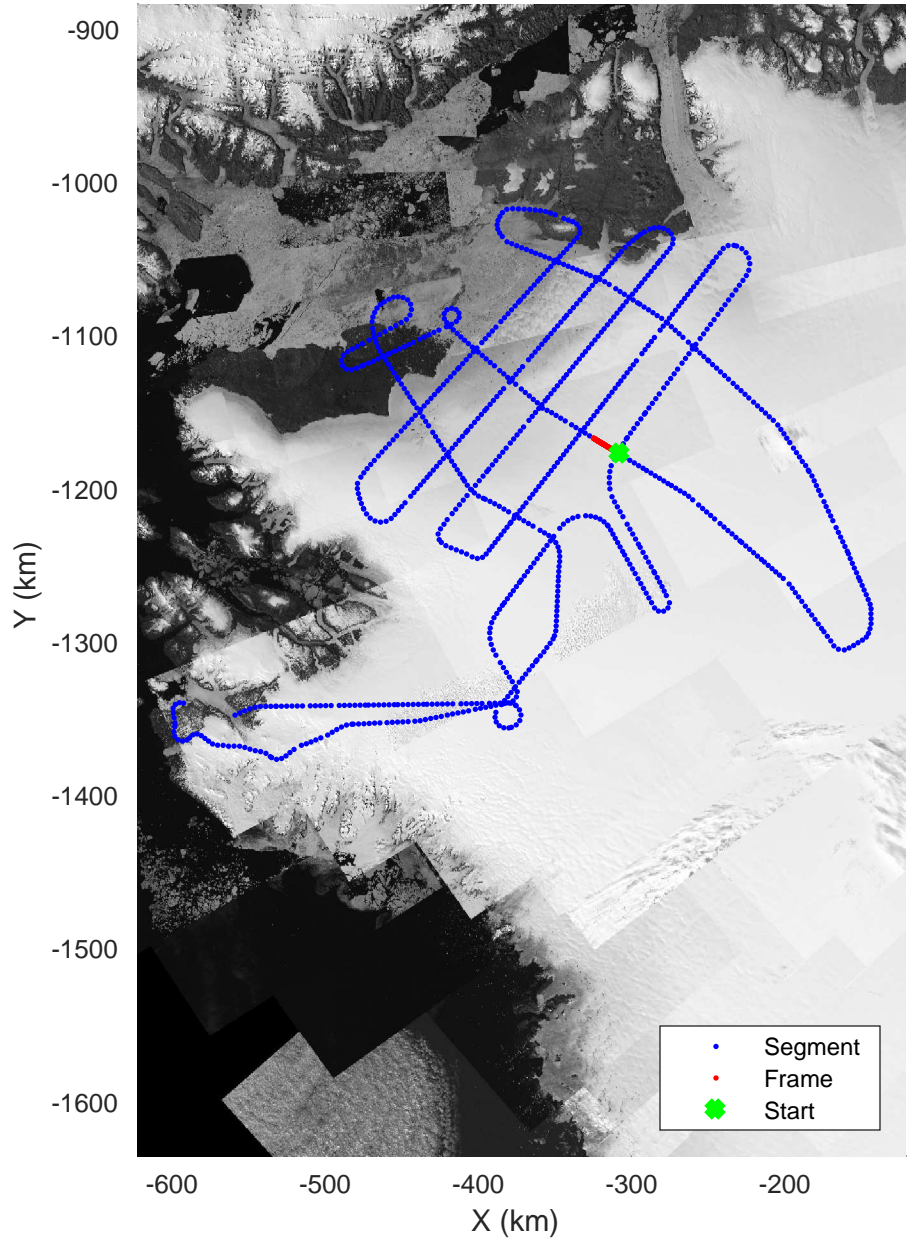


accum 2017_Greenland_P3: "Humboldt 01" 20170417_01_129: 16:31:04.5 to 16:33:38.6 GPS







Humboldt 01
20170417_01_130
Polar Stereograph 70N/-45E

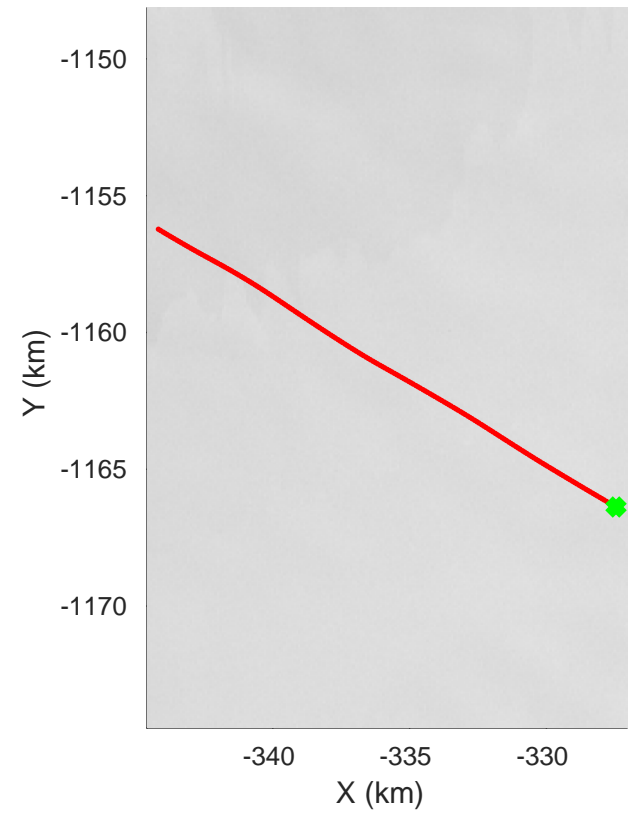
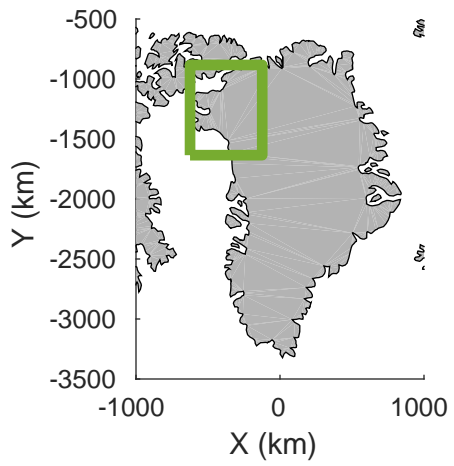


accum 2017_Greenland_P3: "Humboldt 01" 20170417_01_130: 16:33:38.8 to 16:36:11.7 GPS

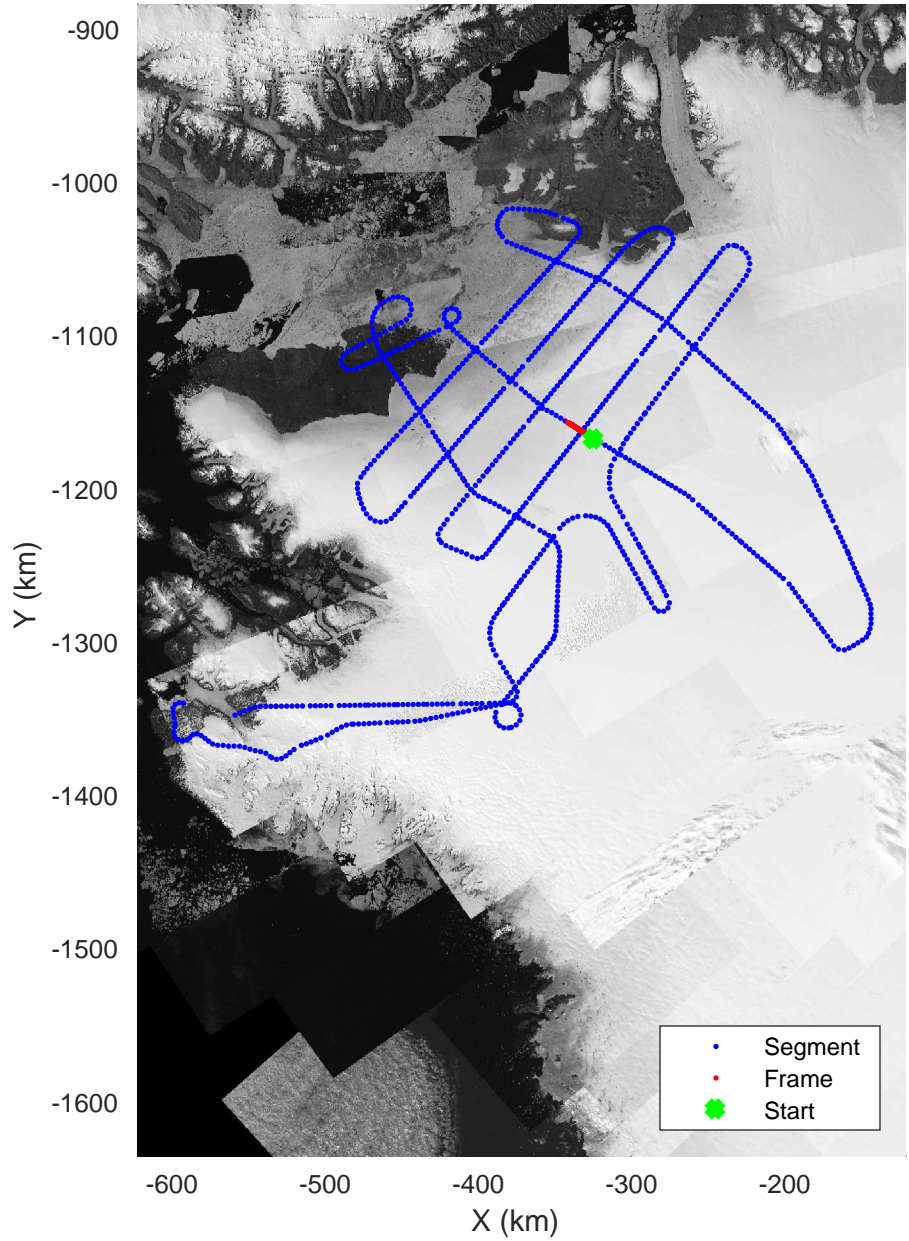


accum 2017_Greenland_P3: "Humboldt 01" 20170417_01_130: 16:33:38.8 to 16:36:11.7 GPS







Humboldt 01
20170417_01_131
Polar Stereograph 70N/-45E

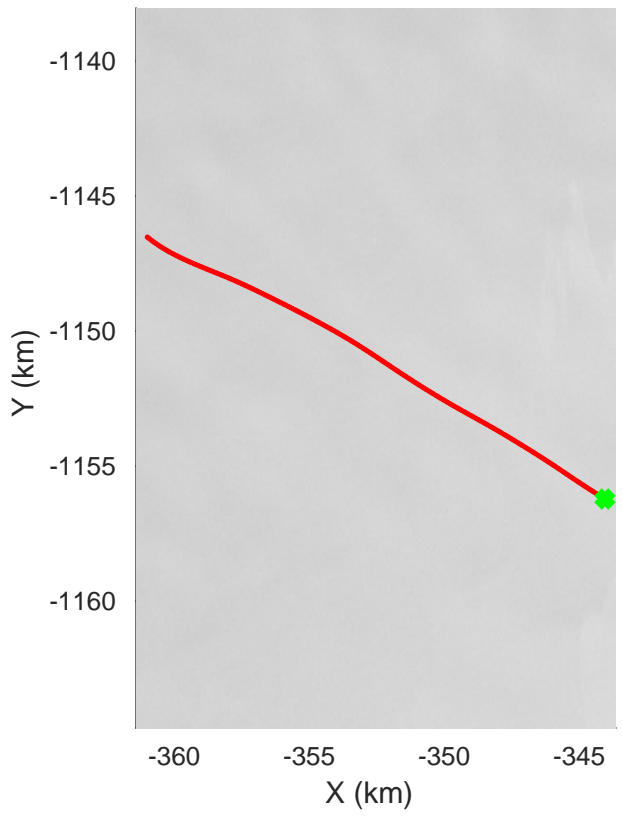
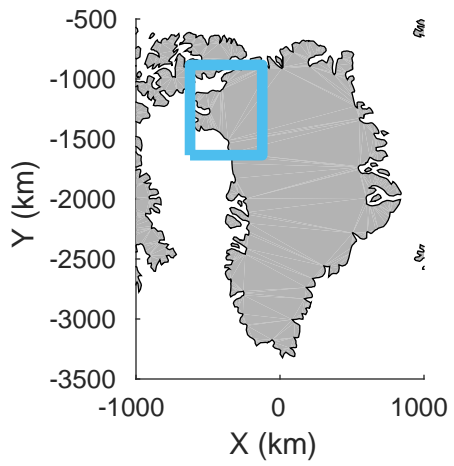


accum 2017_Greenland_P3: "Humboldt 01" 20170417_01_131: 16:36:11.8 to 16:38:42.9 GPS

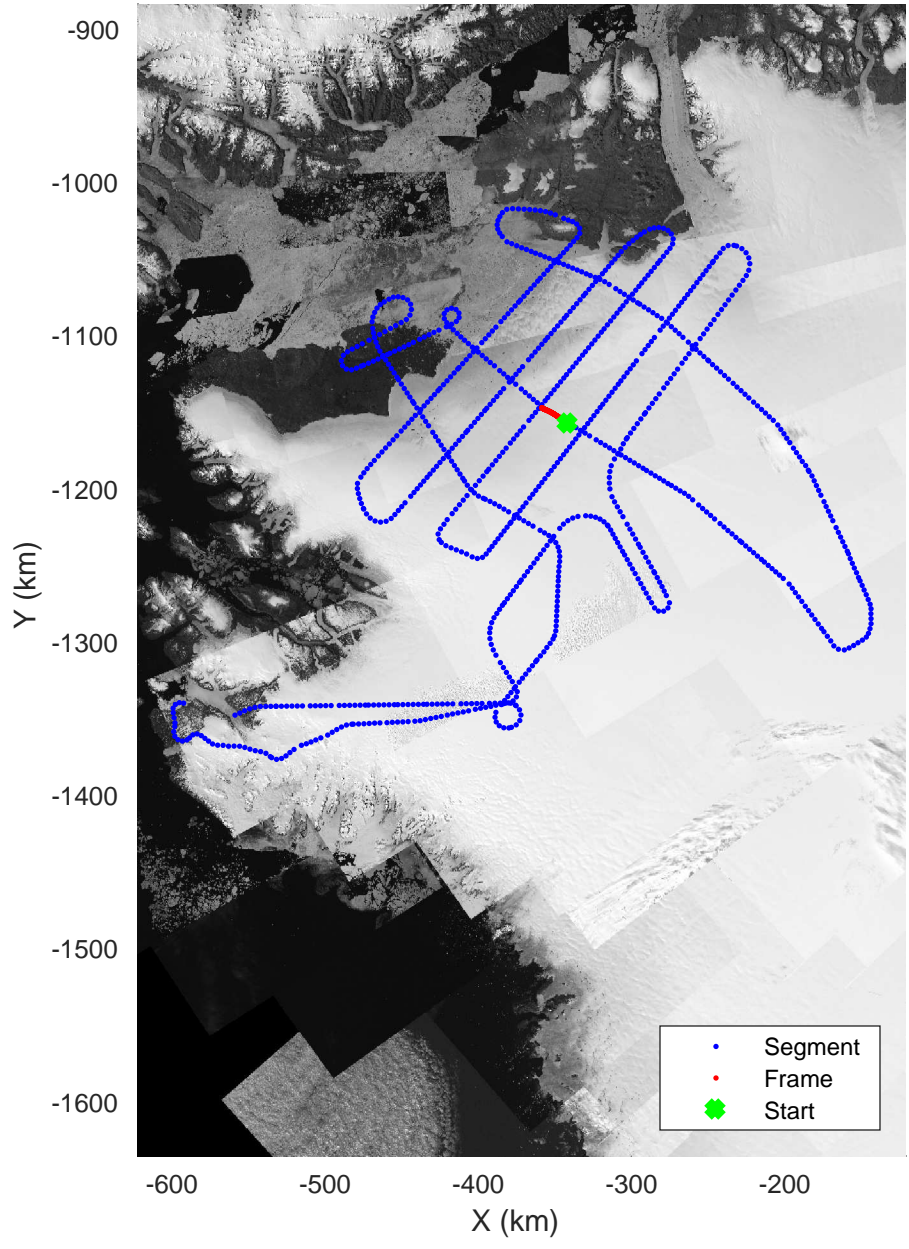


accum 2017_Greenland_P3: "Humboldt 01" 20170417_01_131: 16:36:11.8 to 16:38:42.9 GPS







Humboldt 01
20170417_01_132
Polar Stereograph 70N/-45E

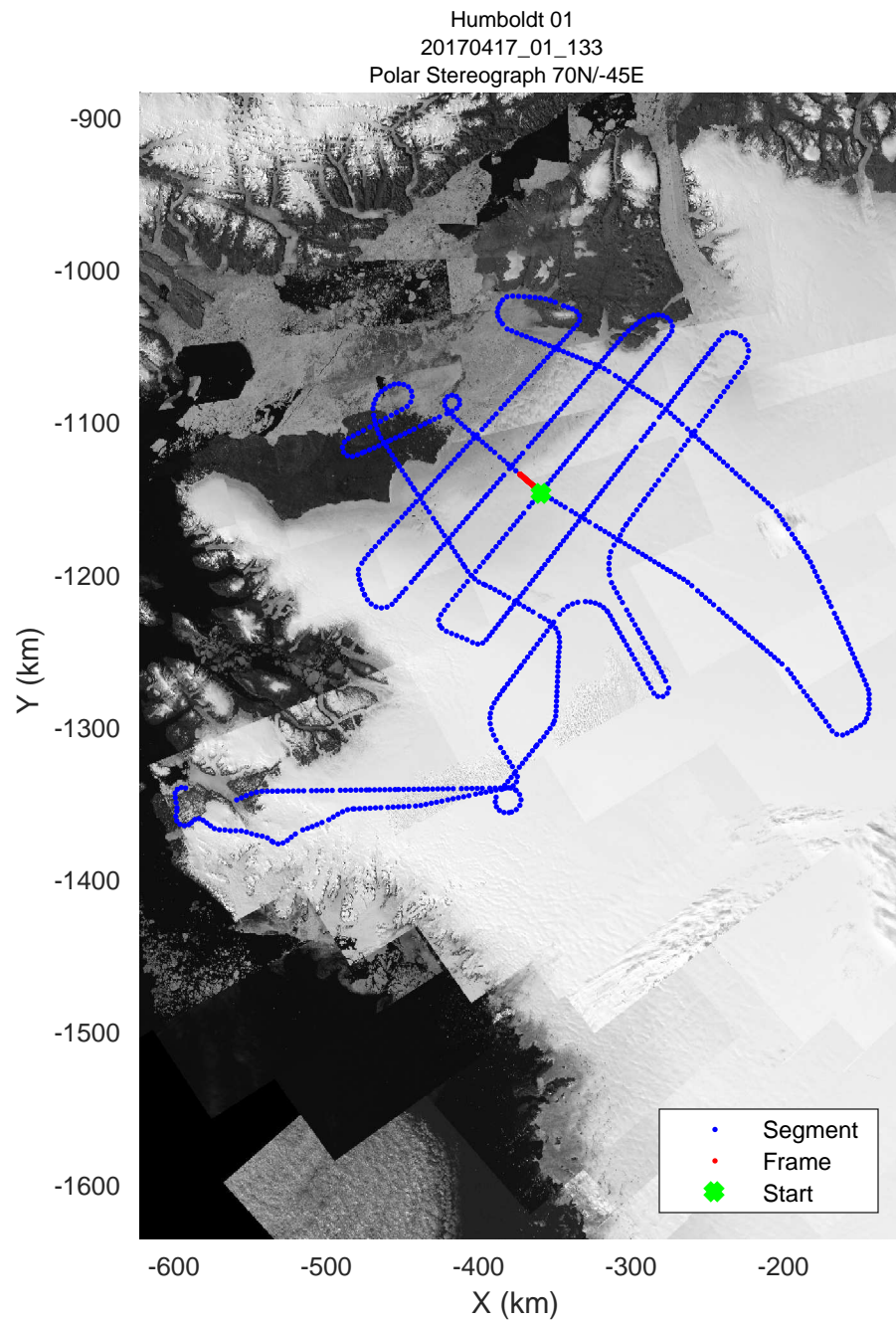
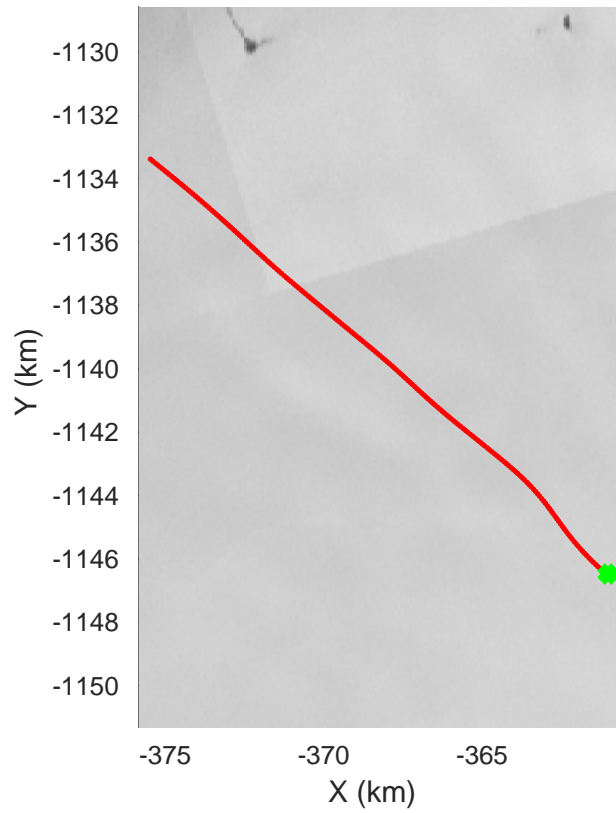
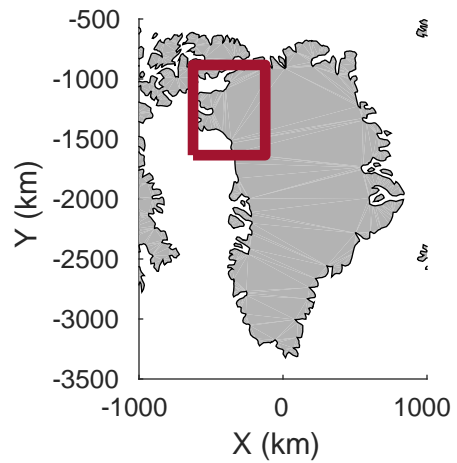


accum 2017_Greenland_P3: "Humboldt 01" 20170417_01_132: 16:38:43.1 to 16:41:14.5 GPS




accum 2017_Greenland_P3: "Humboldt 01" 20170417_01_132: 16:38:43.1 to 16:41:14.5 GPS




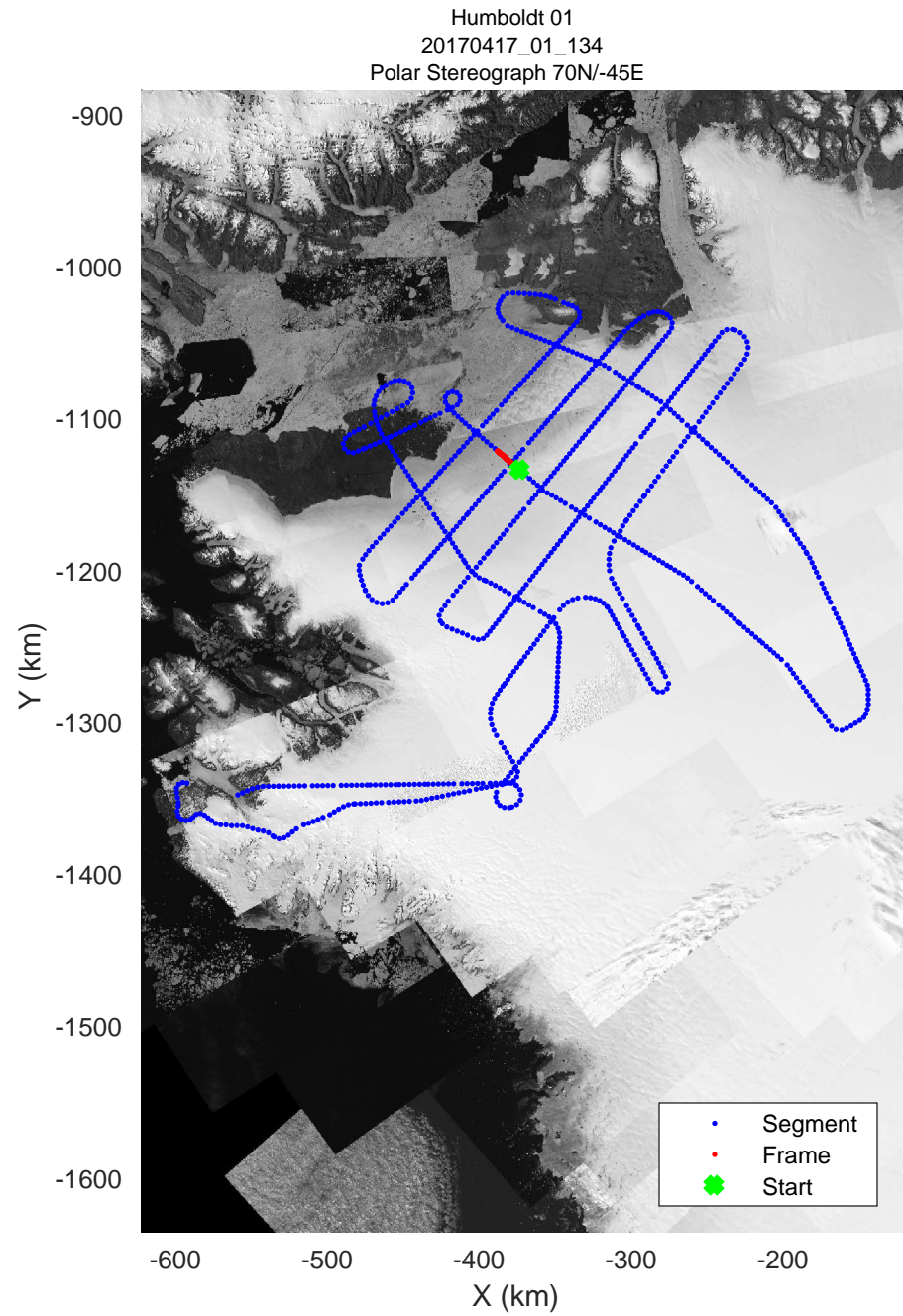

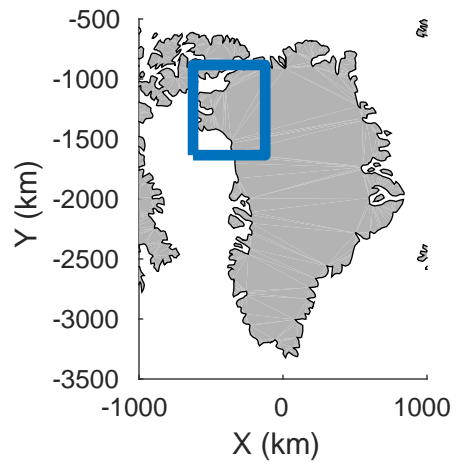


accum 2017_Greenland_P3: "Humboldt 01" 20170417_01_133: 16:41:14.8 to 16:43:45.0 GPS




accum 2017_Greenland_P3: "Humboldt 01" 20170417_01_133: 16:41:14.8 to 16:43:45.0 GPS

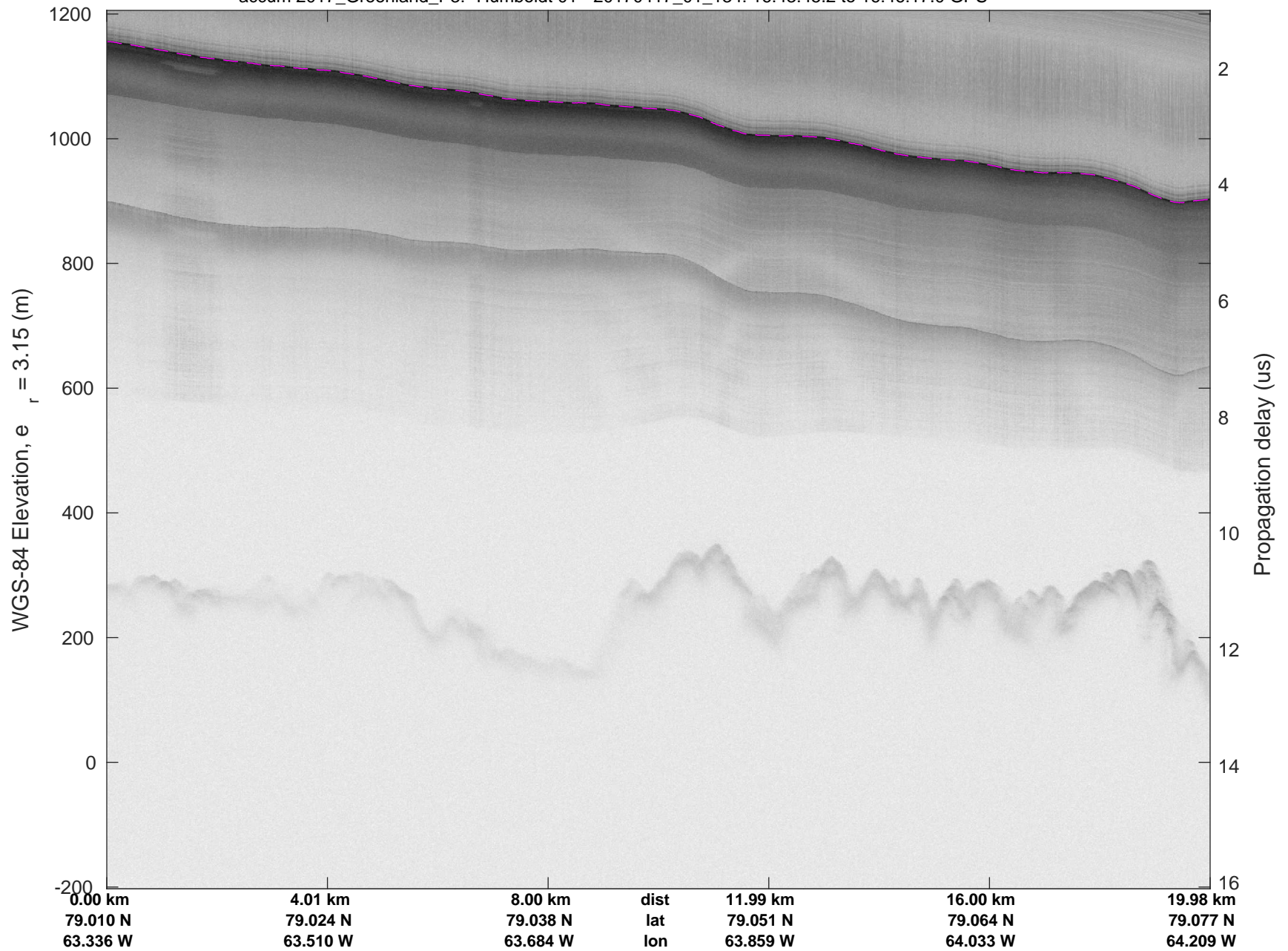


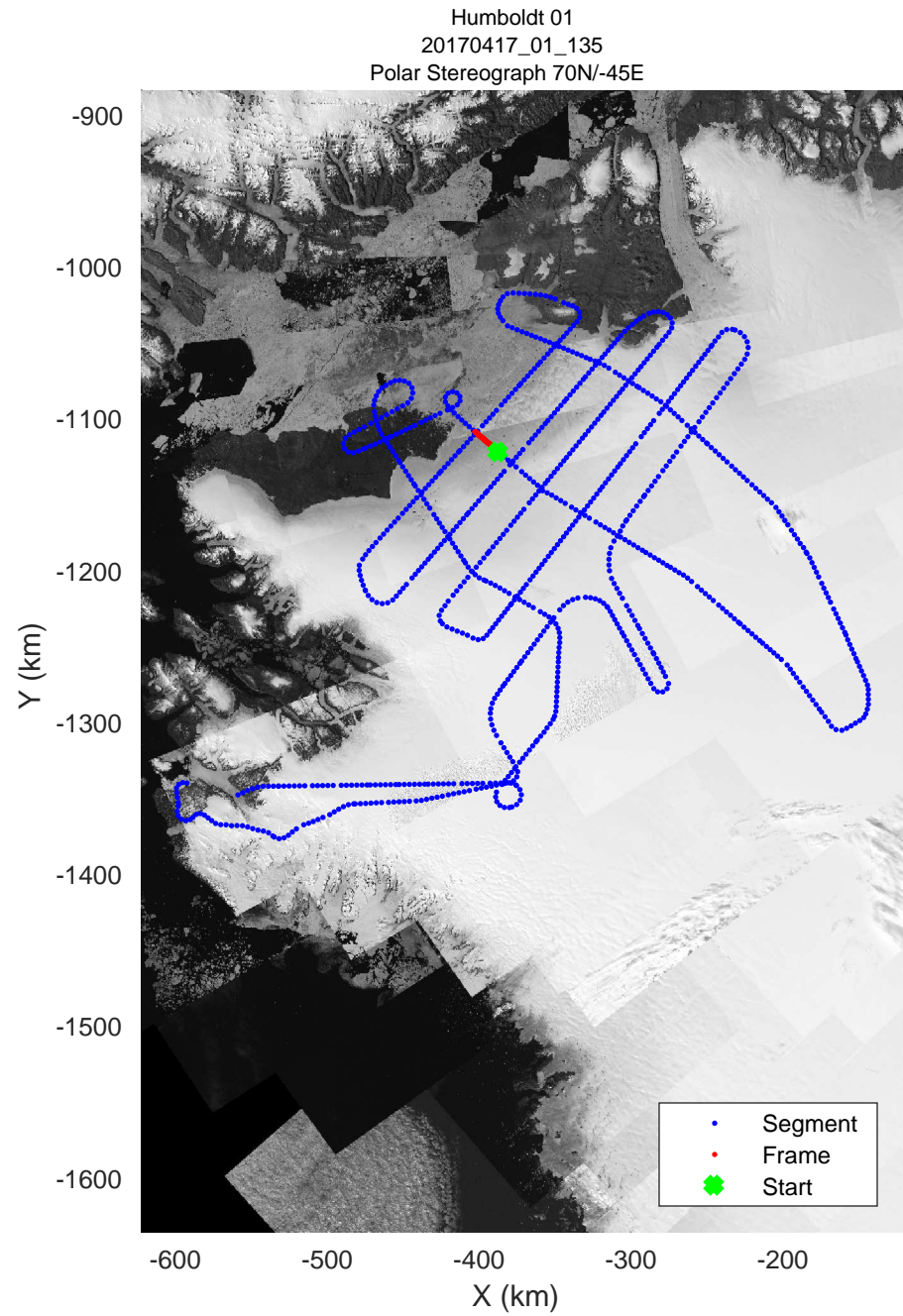

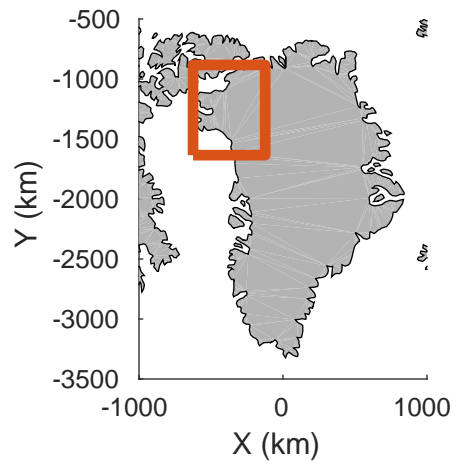


accum 2017_Greenland_P3: "Humboldt 01" 20170417_01_134: 16:43:45.2 to 16:46:17.0 GPS

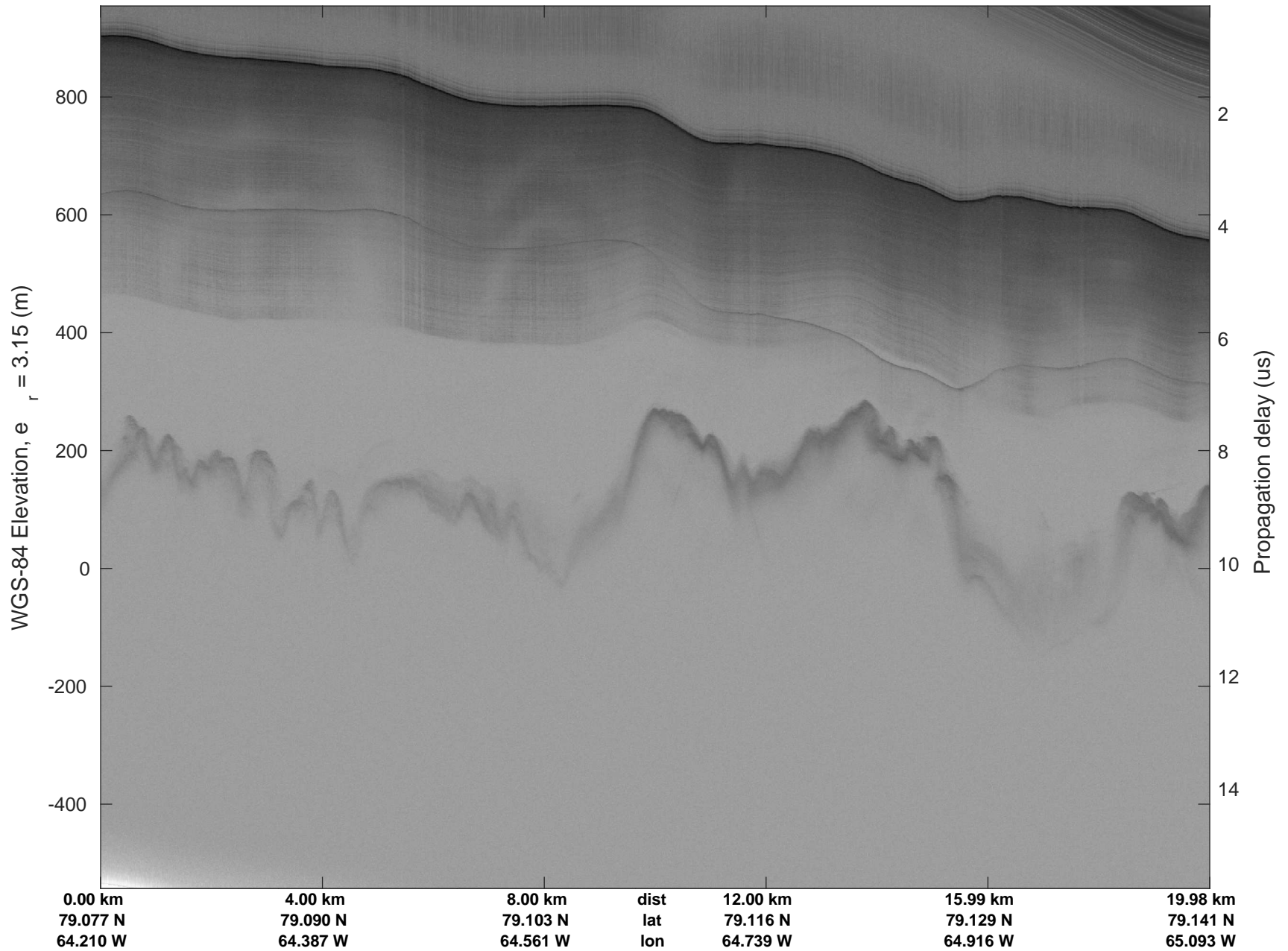


accum 2017_Greenland_P3: "Humboldt 01" 20170417_01_134: 16:43:45.2 to 16:46:17.0 GPS

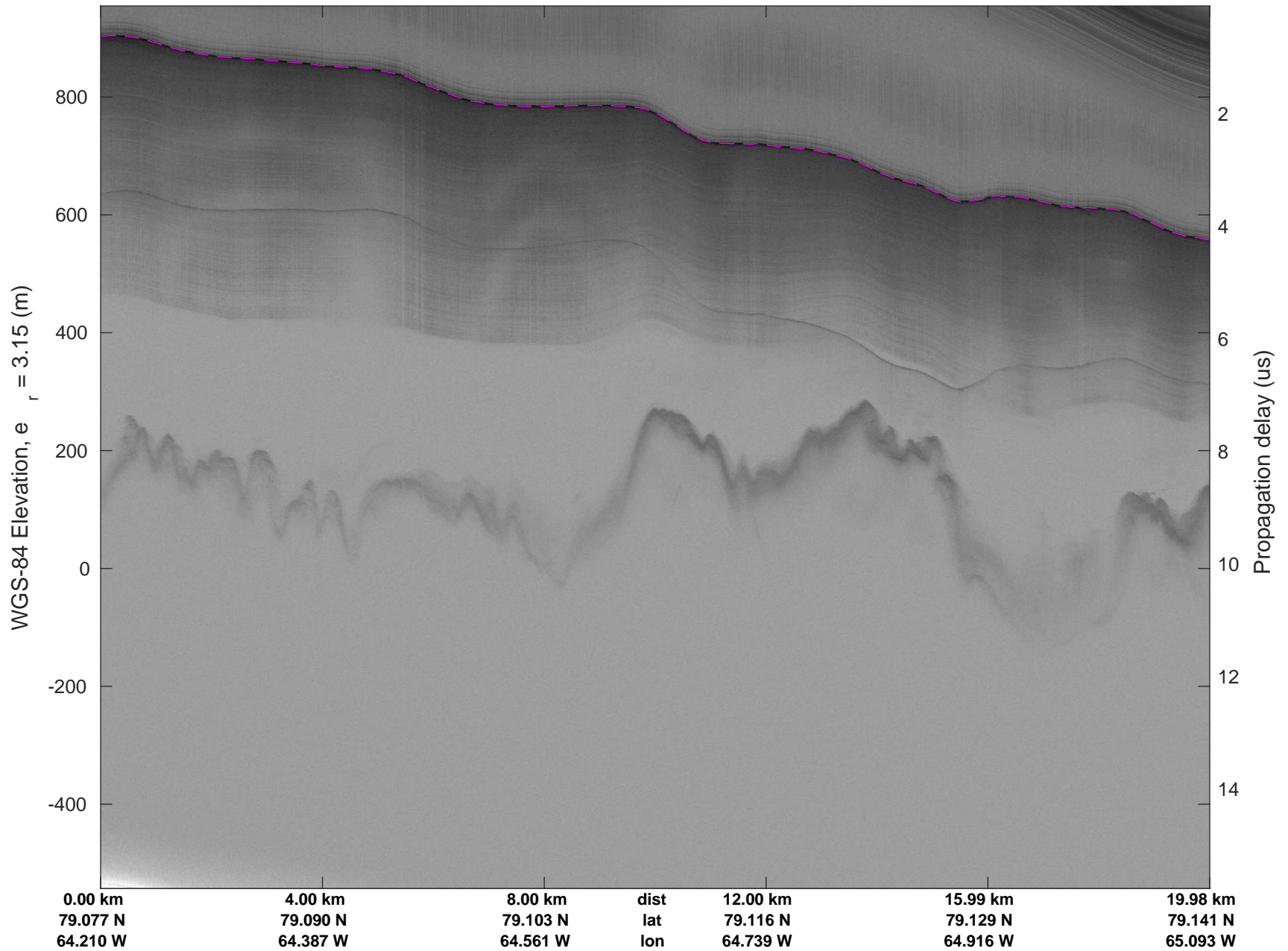


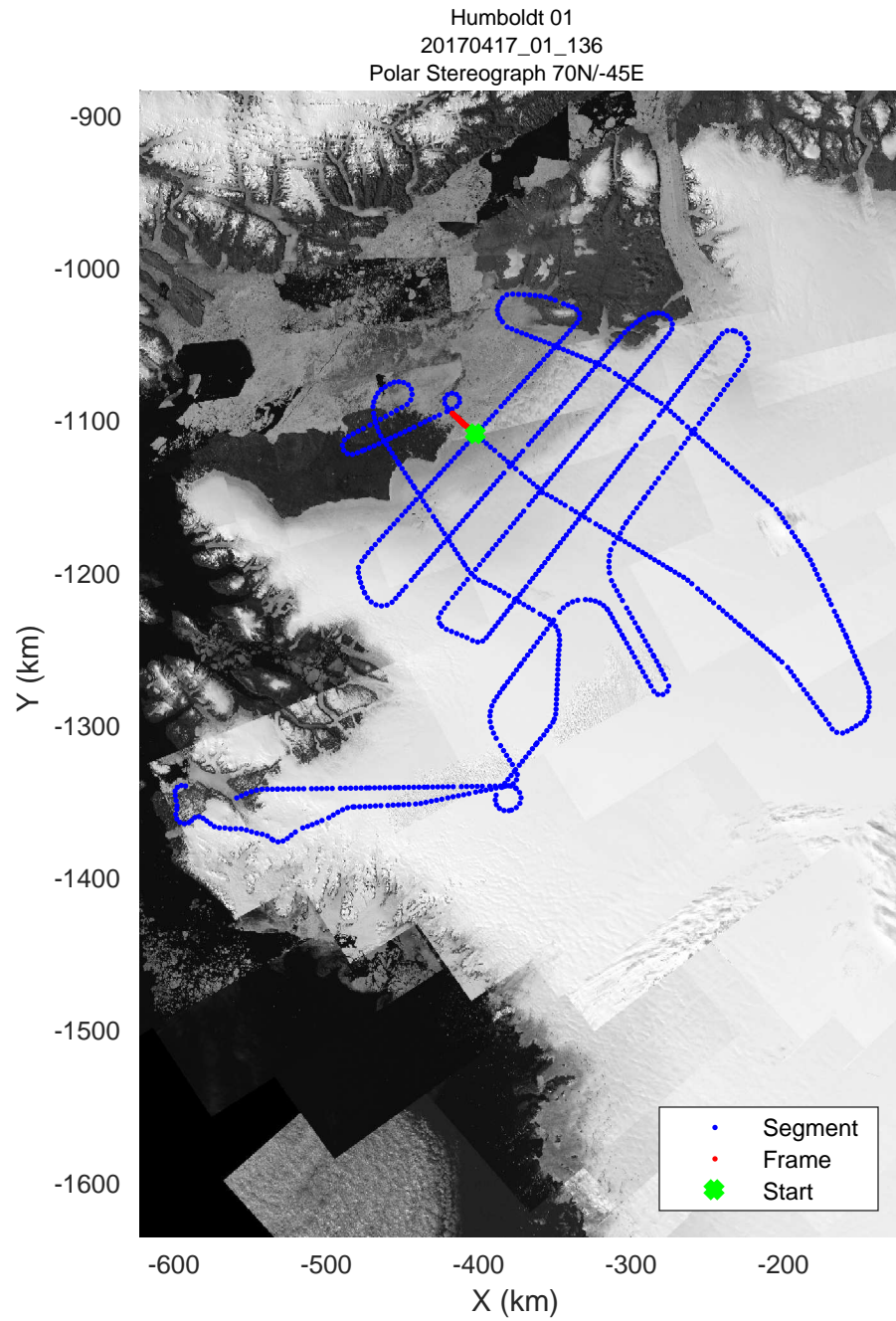

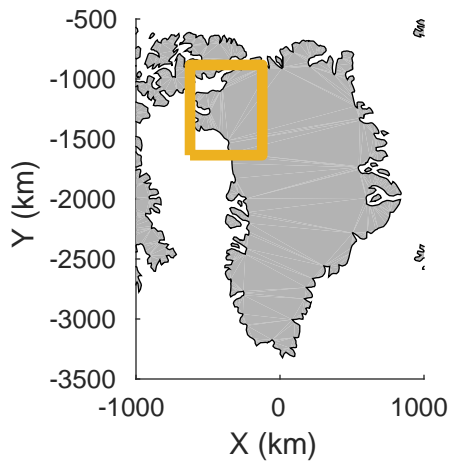


accum 2017_Greenland_P3: "Humboldt 01" 20170417_01_135: 16:46:17.2 to 16:48:46.2 GPS

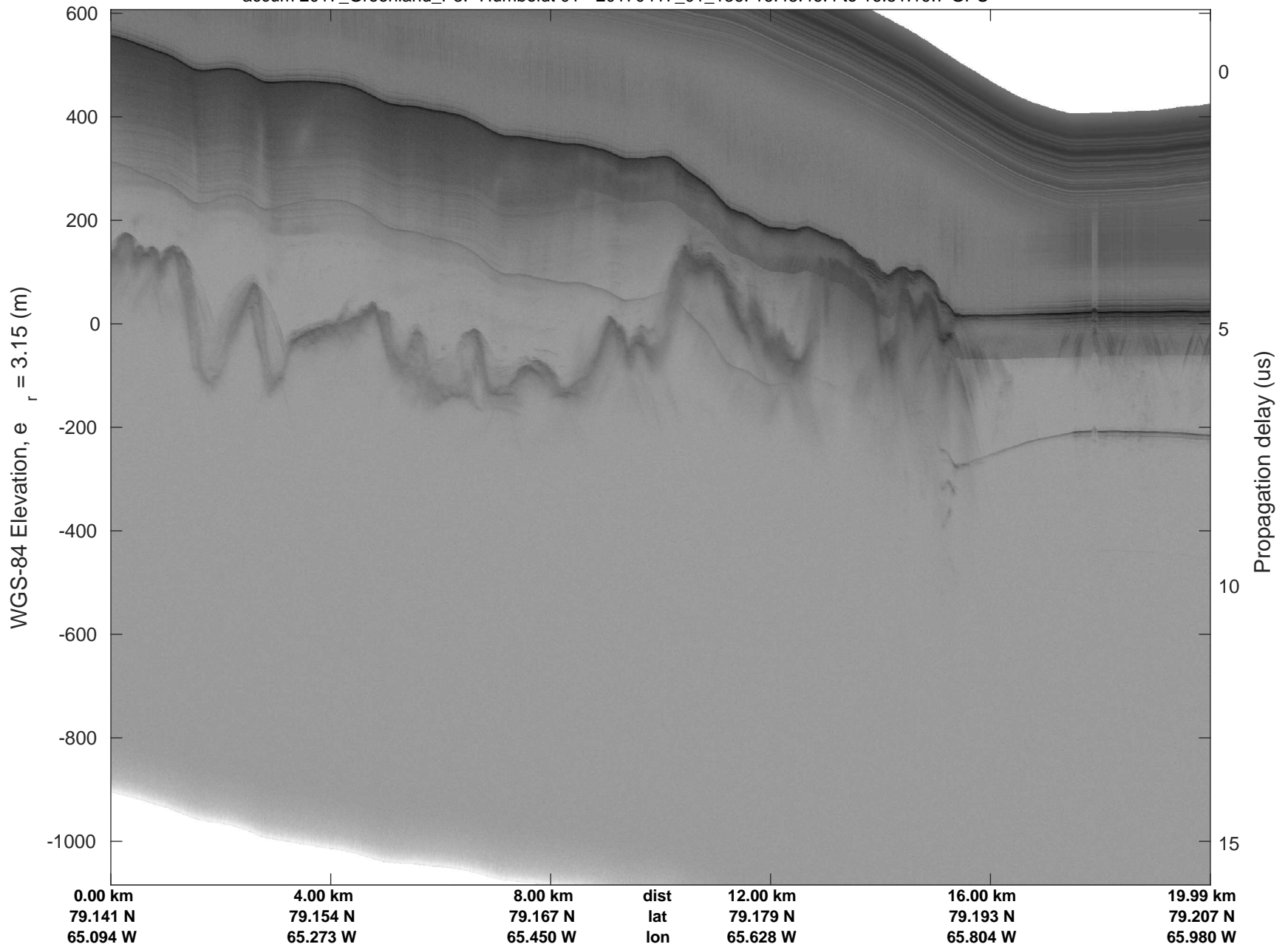


accum 2017_Greenland_P3: "Humboldt 01" 20170417_01_135: 16:46:17.2 to 16:48:46.2 GPS

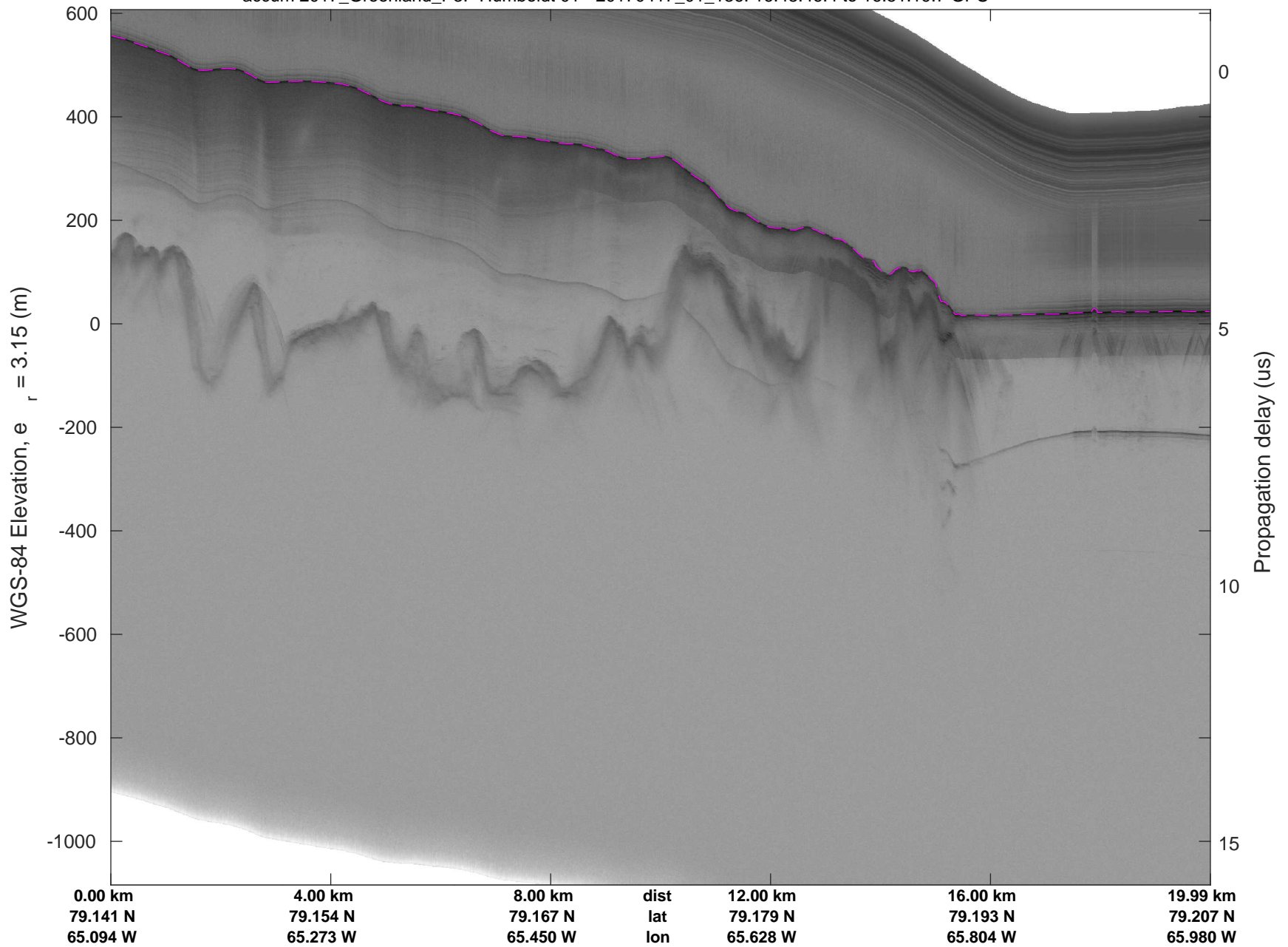


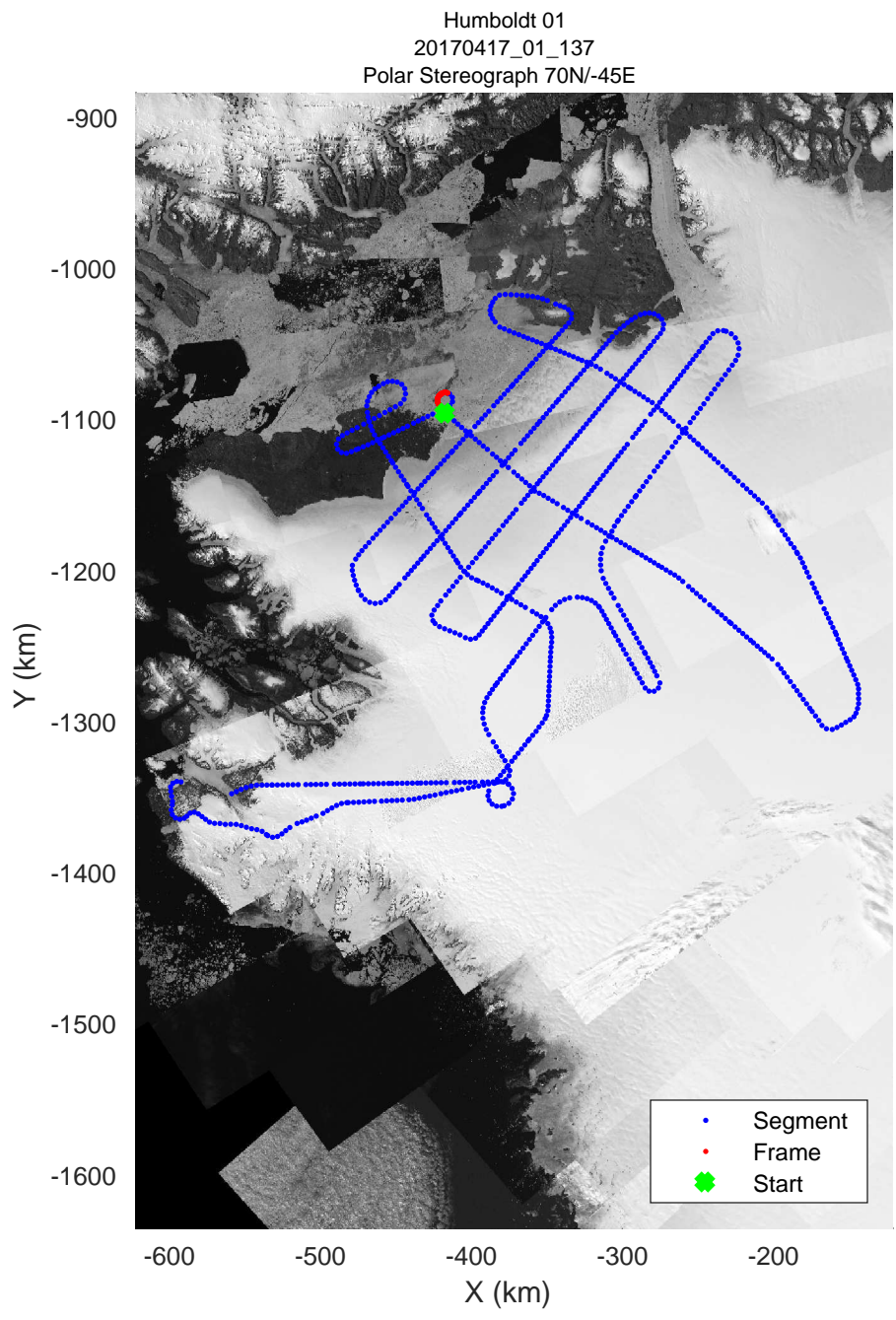

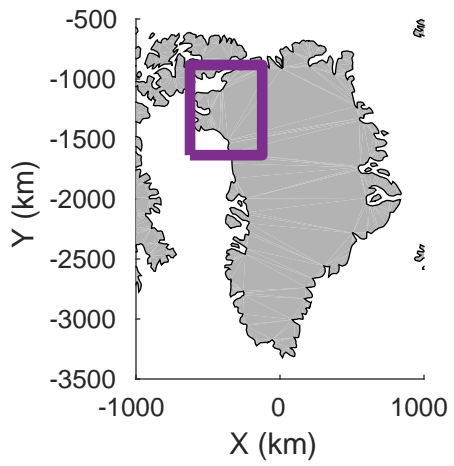


accum 2017_Greenland_P3: "Humboldt 01" 20170417_01_136: 16:48:46.4 to 16:51:19.7 GPS




accum 2017_Greenland_P3: "Humboldt 01" 20170417_01_136: 16:48:46.4 to 16:51:19.7 GPS

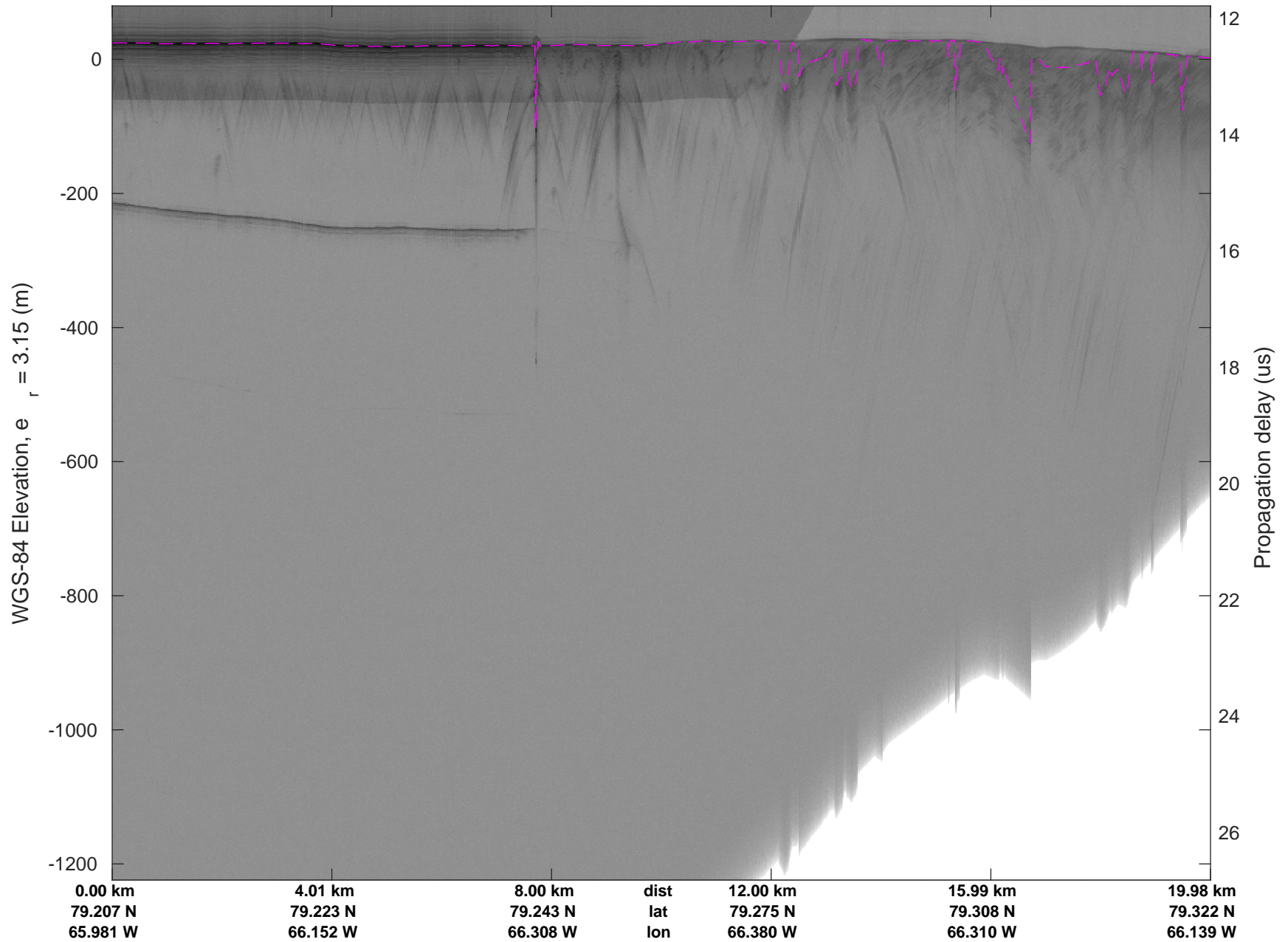


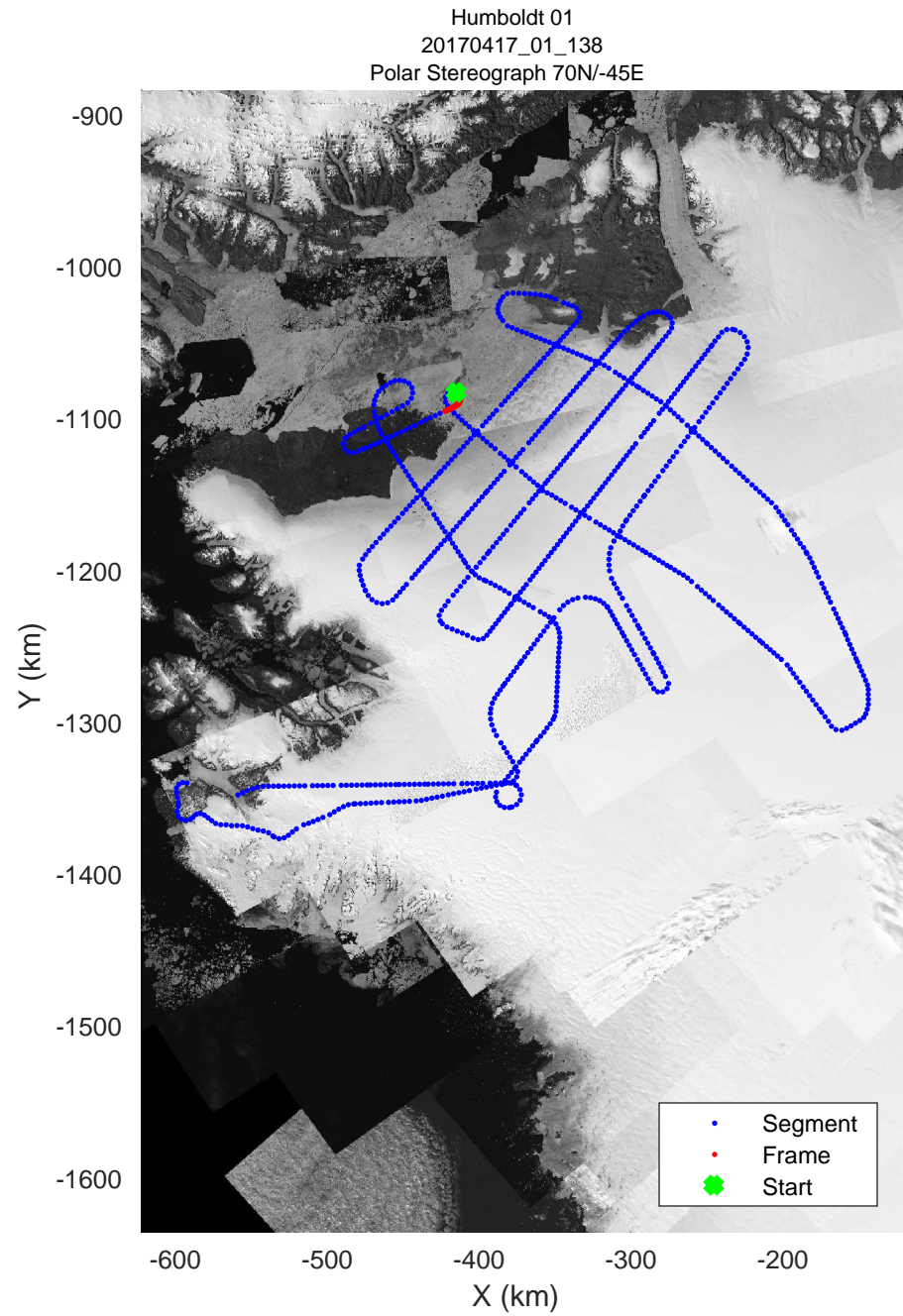

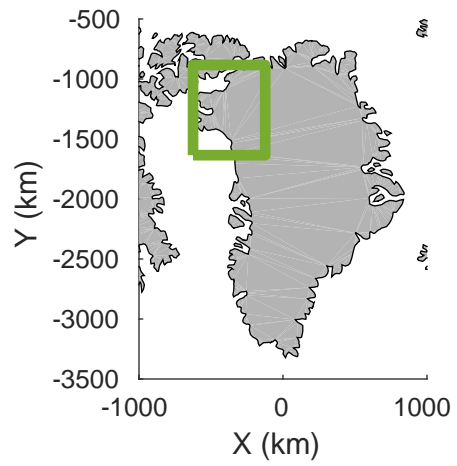


accum 2017_Greenland_P3: "Humboldt 01" 20170417_01_137: 16:51:19.9 to 16:54:02.3 GPS




accum 2017_Greenland_P3: "Humboldt 01" 20170417_01_137: 16:51:19.9 to 16:54:02.3 GPS



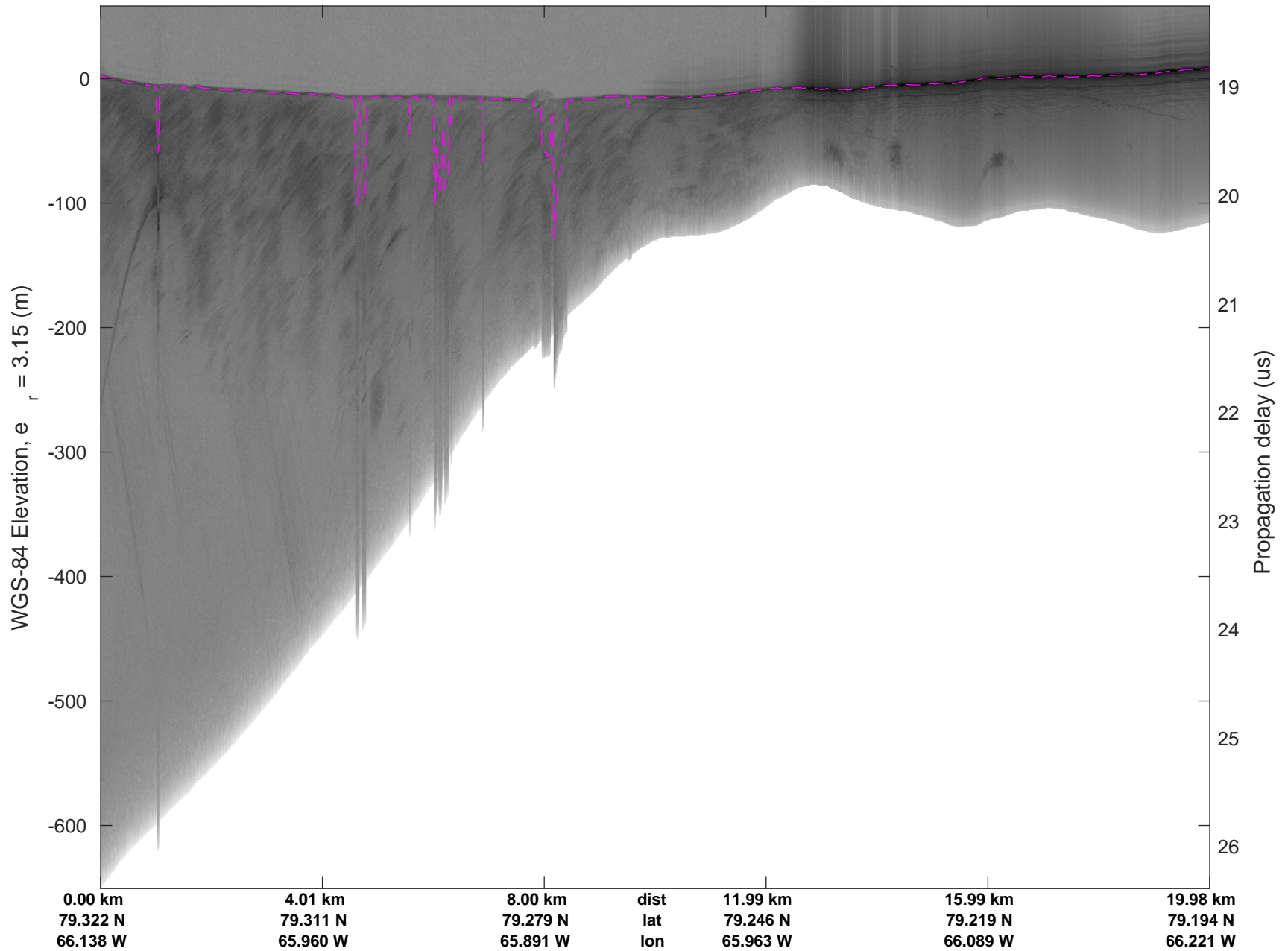


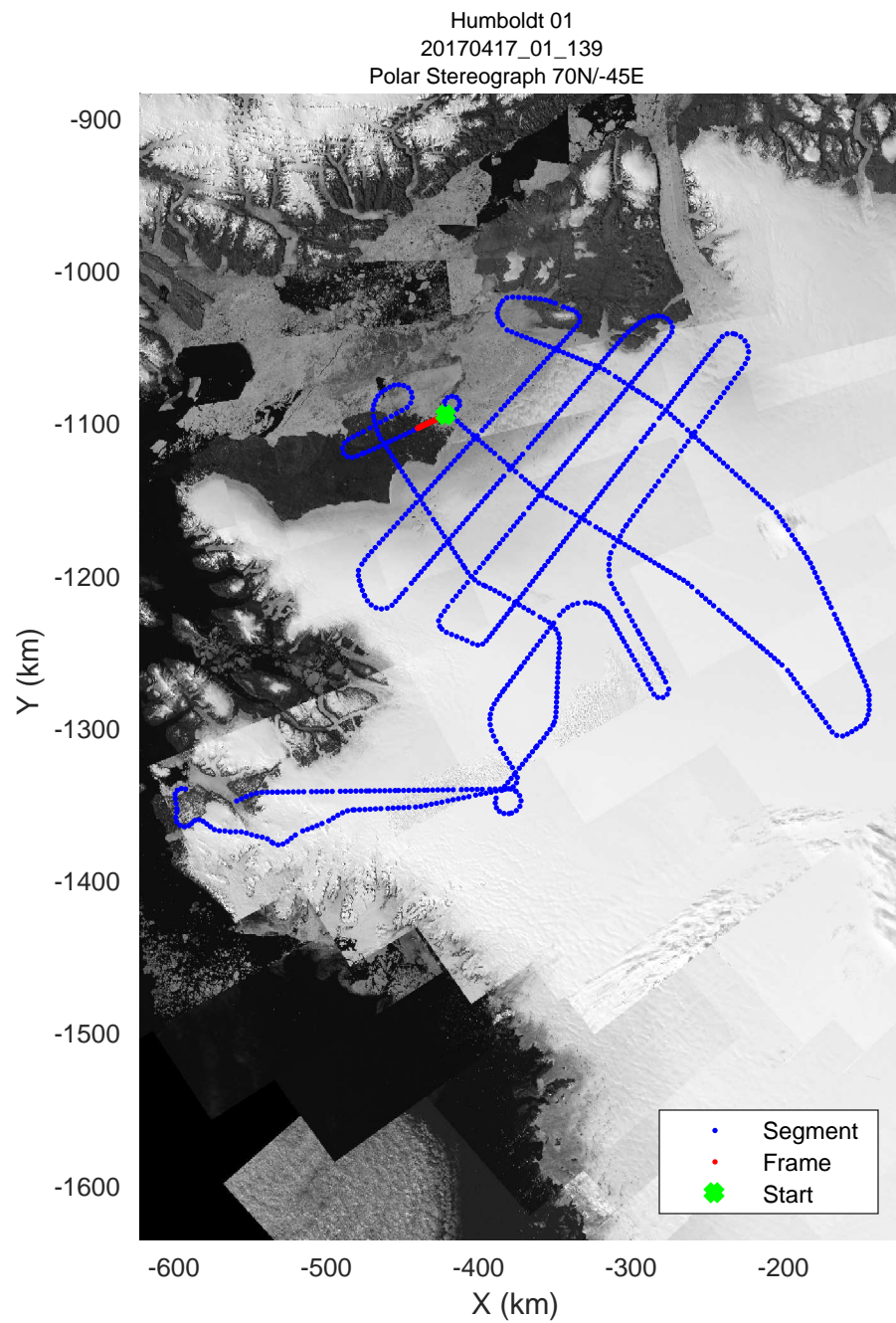

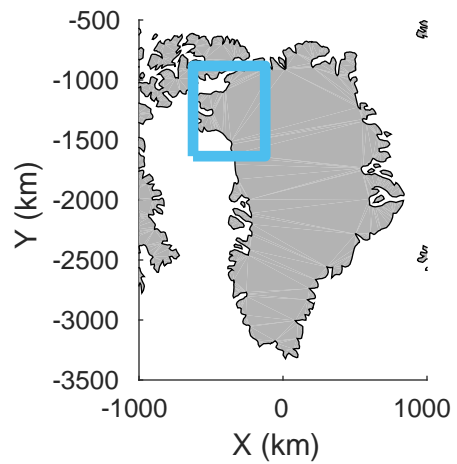
Humboldt 01
20170417_01_138
Polar Stereograph 70N/-45E

accum 2017_Greenland_P3: "Humboldt 01" 20170417_01_138: 16:54:02.6 to 16:56:37.4 GPS

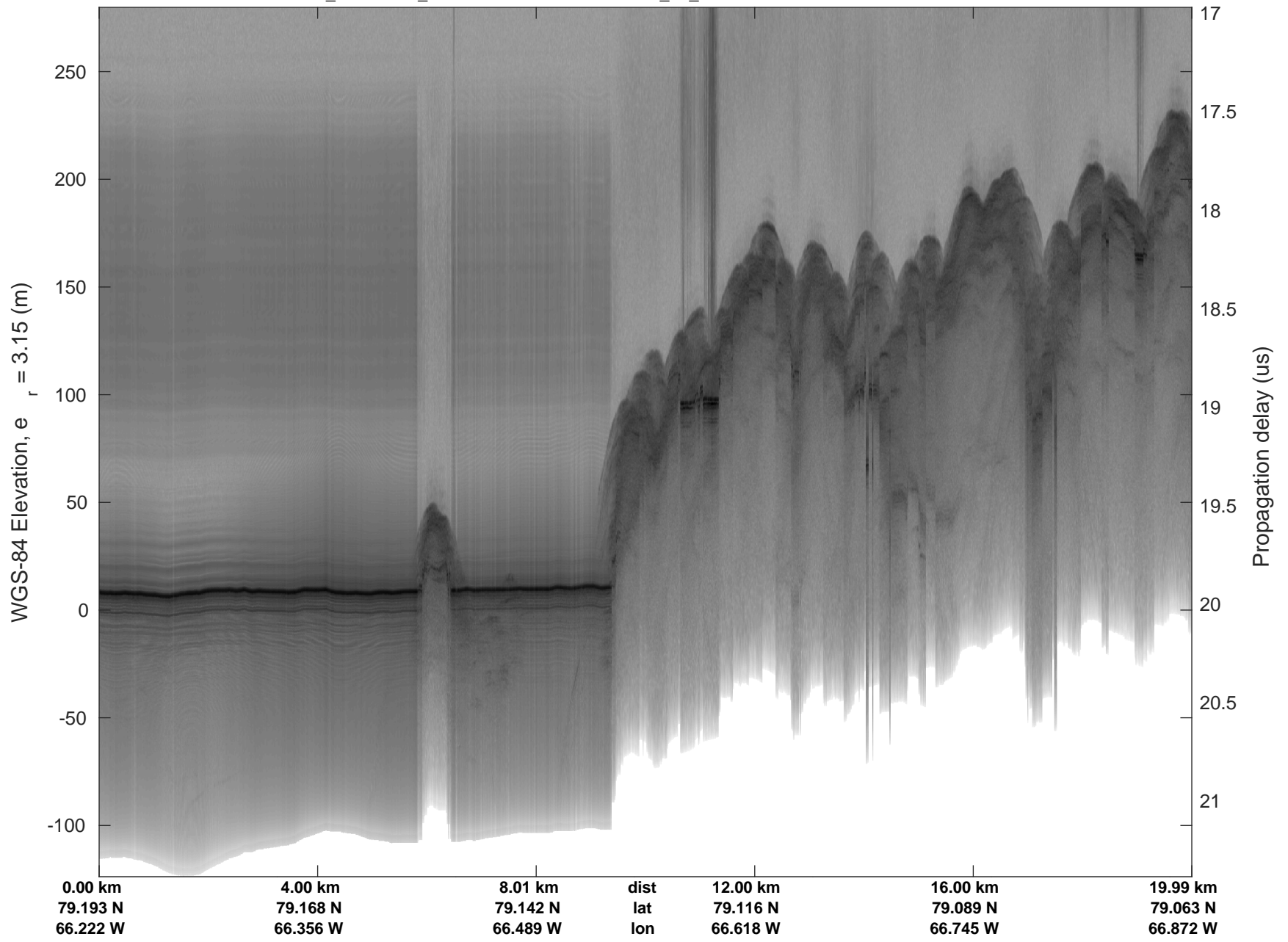


accum 2017_Greenland_P3: "Humboldt 01" 20170417_01_138: 16:54:02.6 to 16:56:37.4 GPS

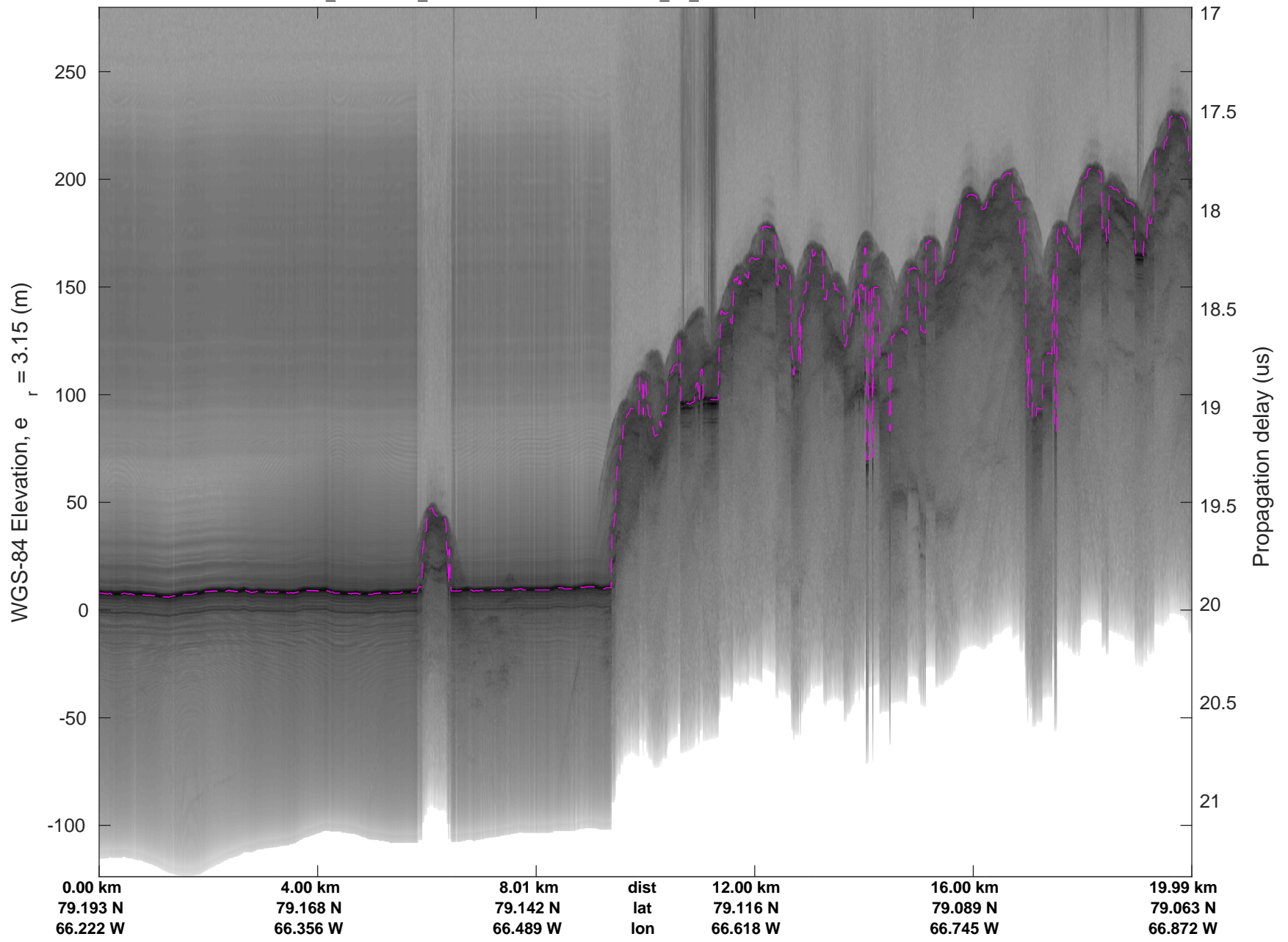



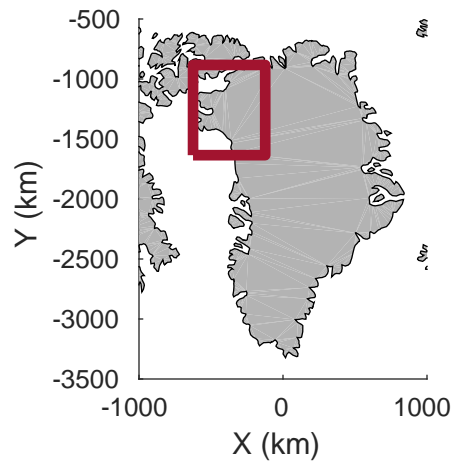


accum 2017_Greenland_P3: "Humboldt 01" 20170417_01_139: 16:56:37.6 to 16:59:04.3 GPS

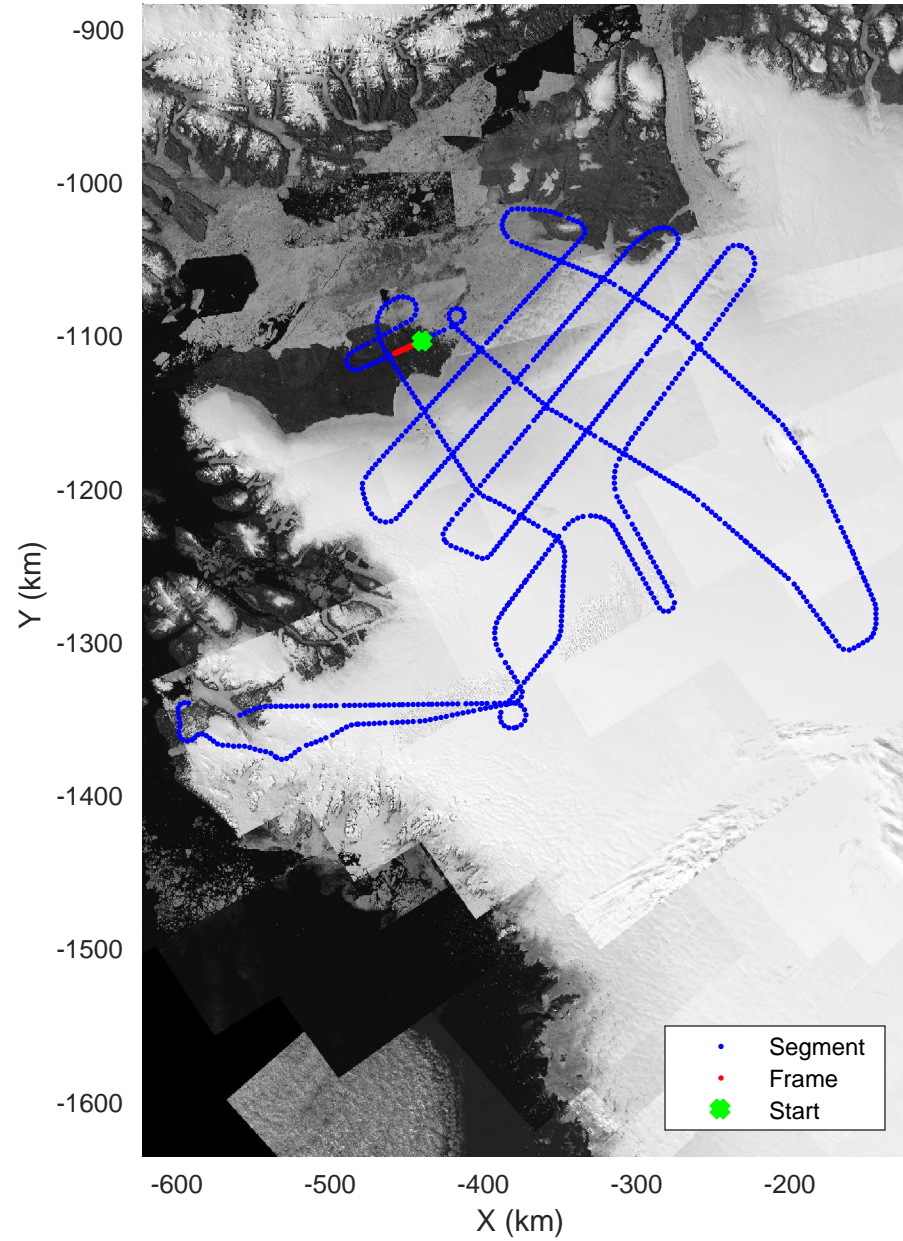


accum 2017_Greenland_P3: "Humboldt 01" 20170417_01_139: 16:56:37.6 to 16:59:04.3 GPS

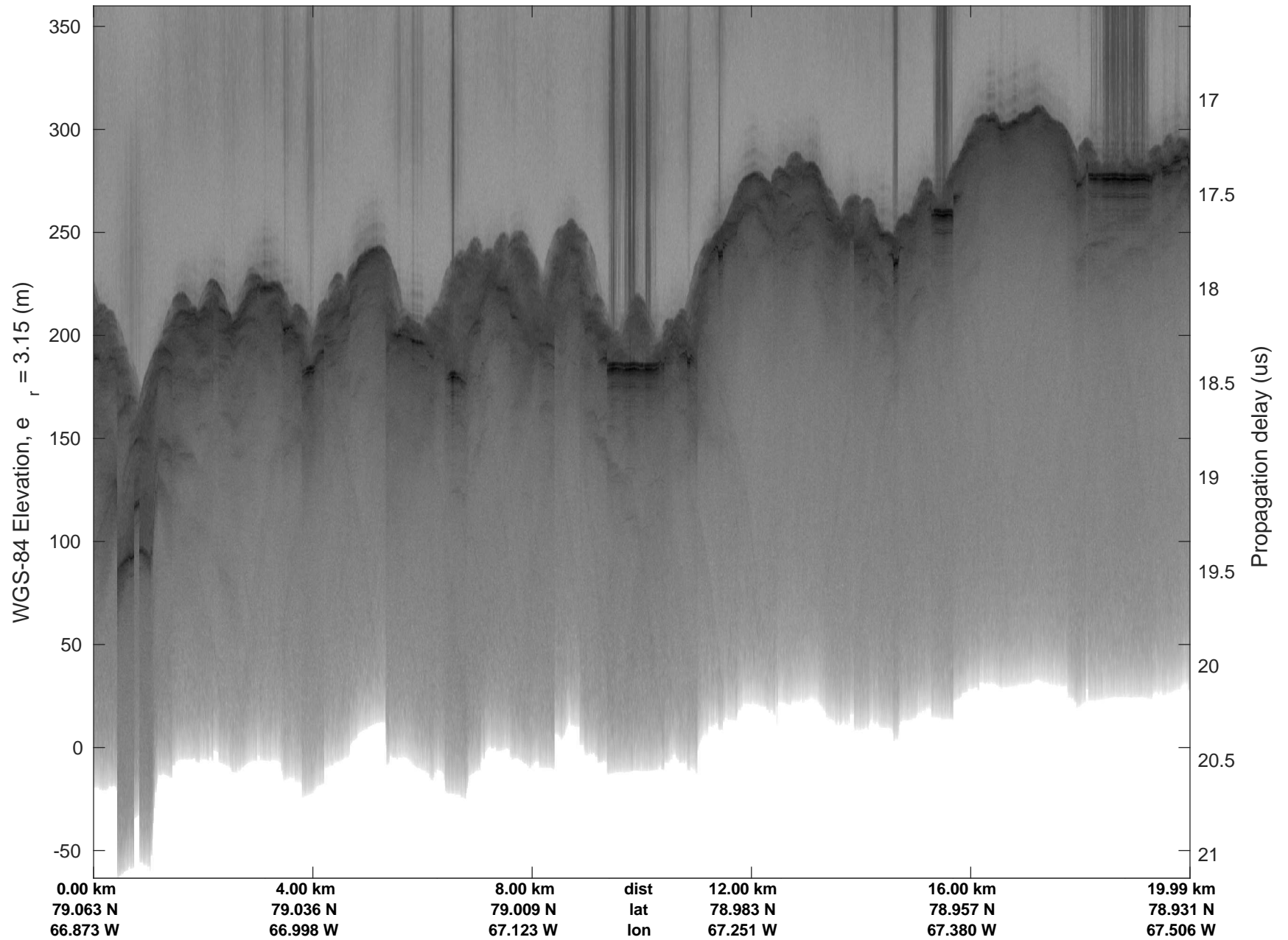




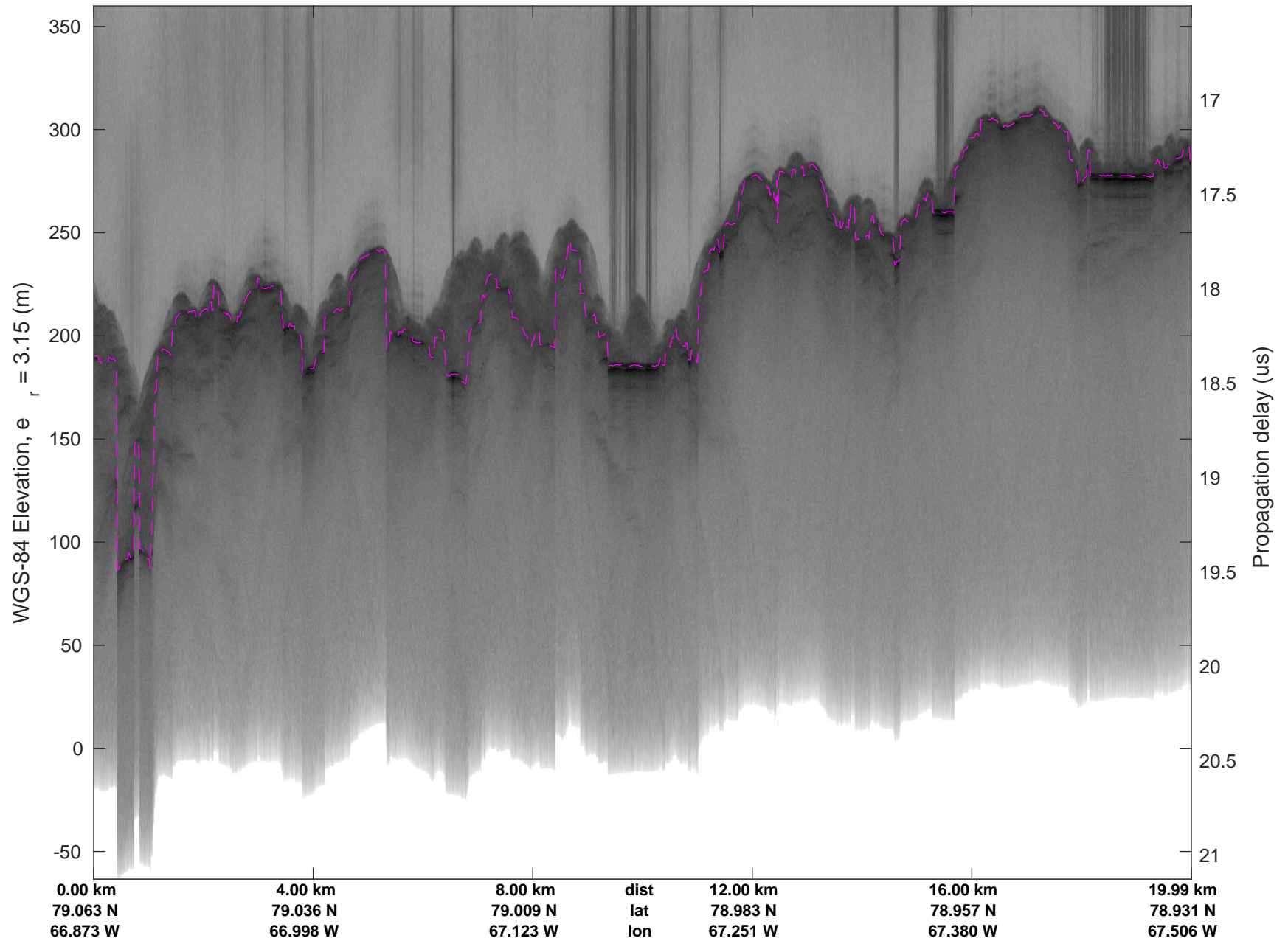
Humboldt 01
20170417_01_140
Polar Stereograph 70N/-45E

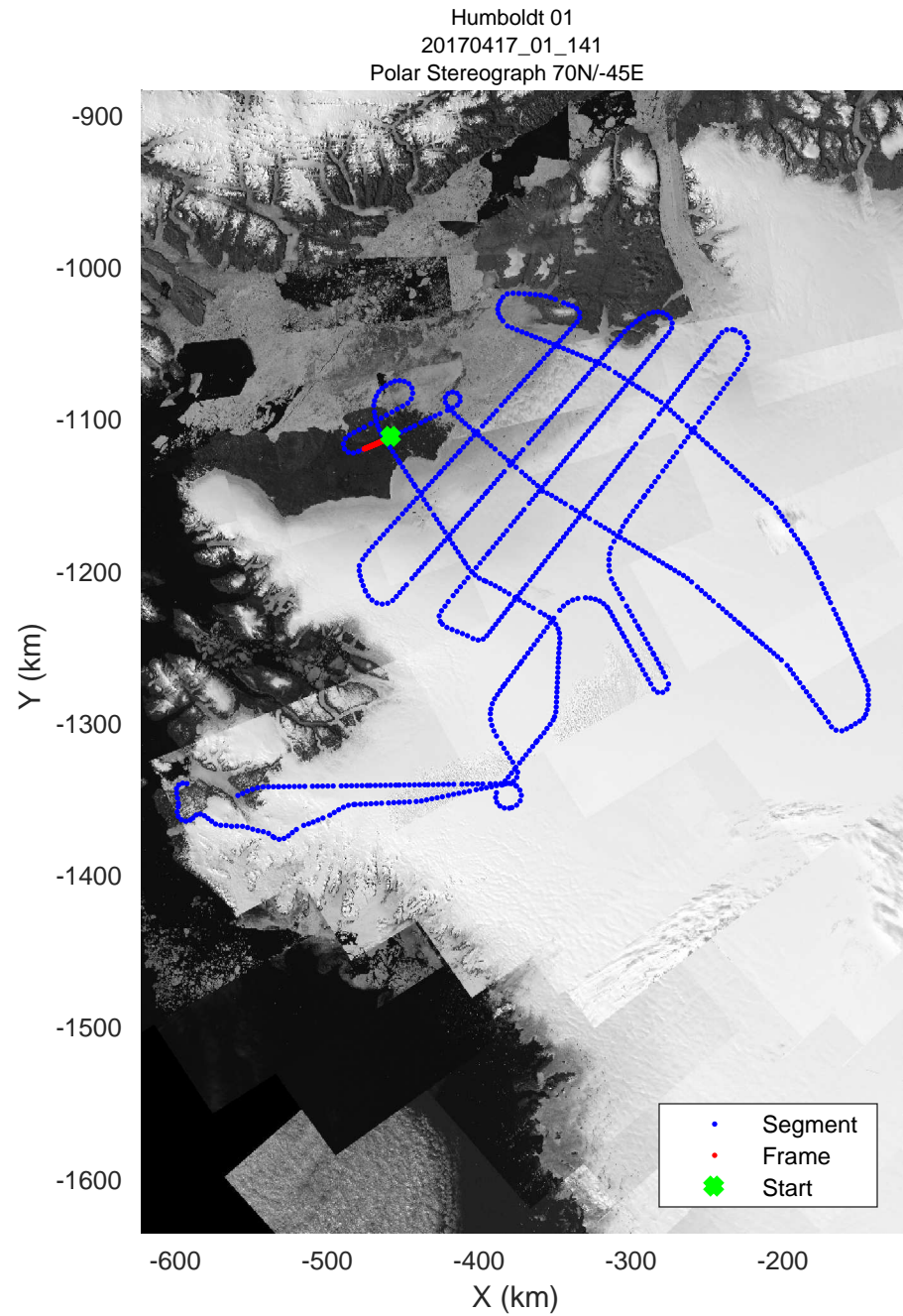

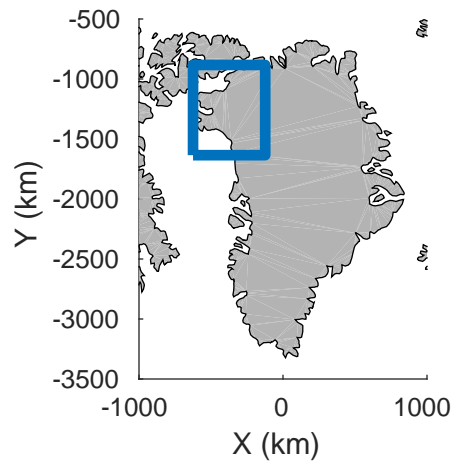


accum 2017_Greenland_P3: "Humboldt 01" 20170417_01_140: 16:59:04.5 to 17:01:37.4 GPS




accum 2017_Greenland_P3: "Humboldt 01" 20170417_01_140: 16:59:04.5 to 17:01:37.4 GPS

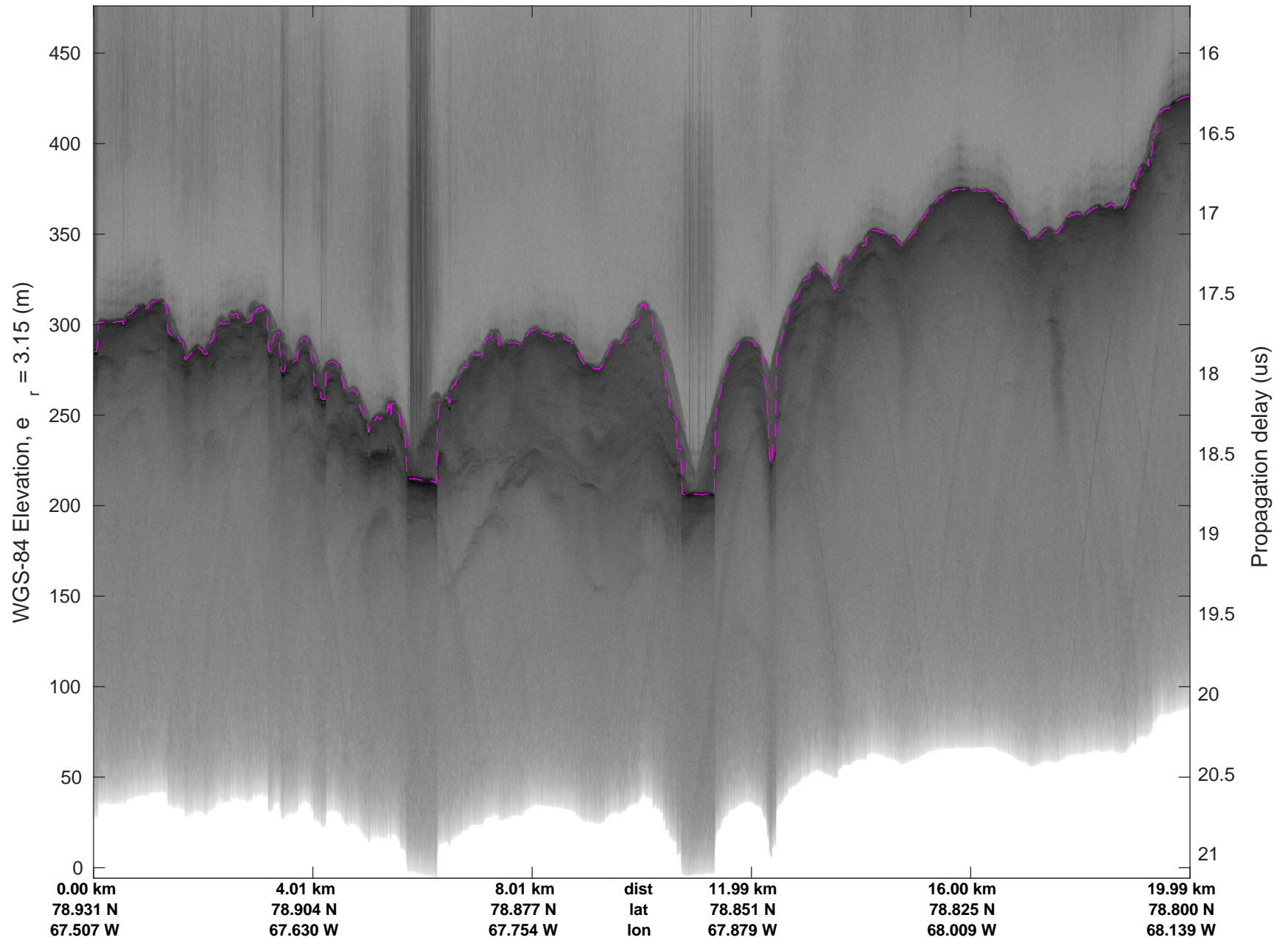


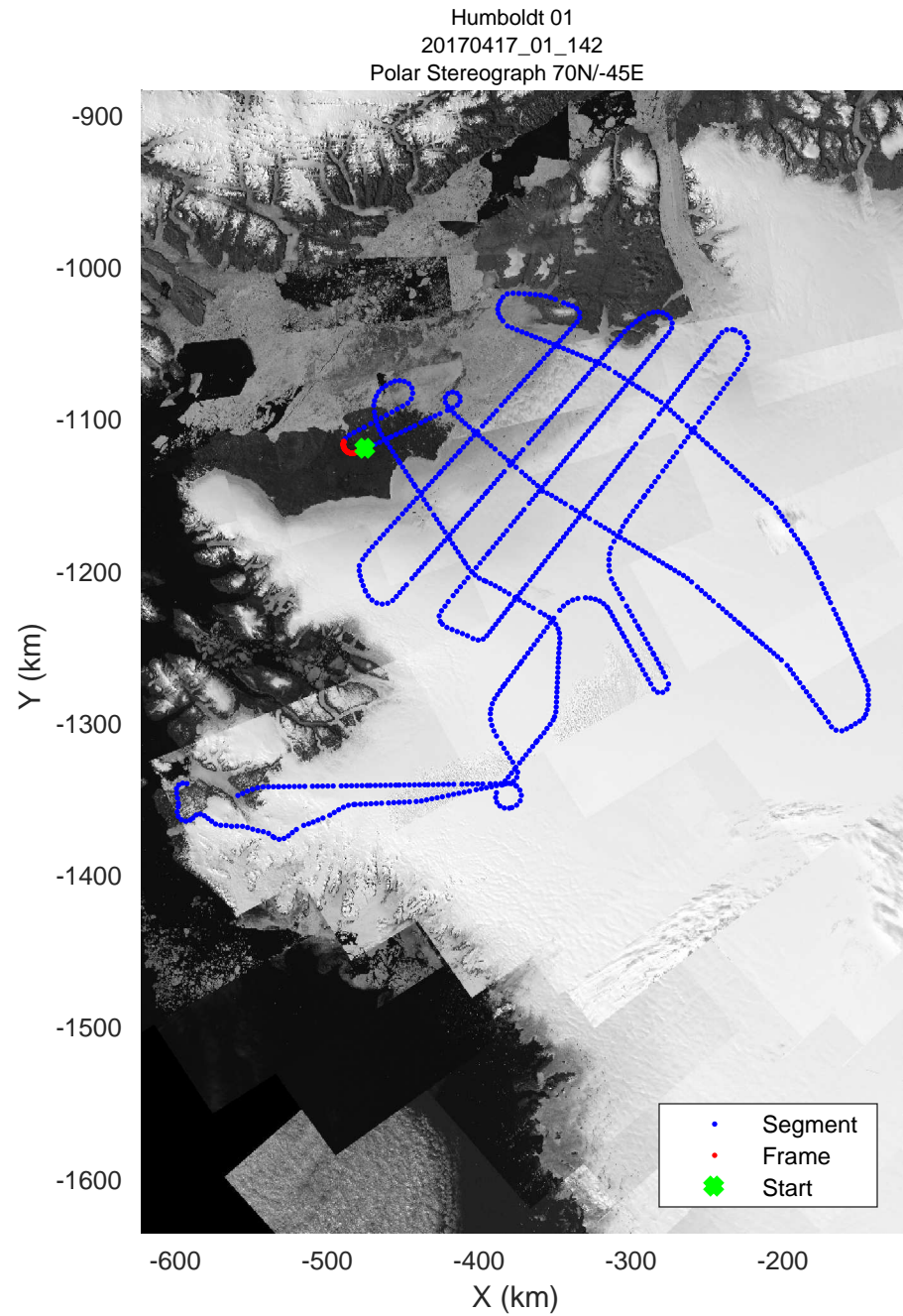

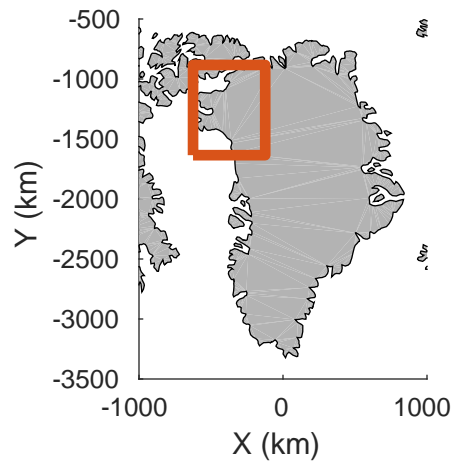


accum 2017_Greenland_P3: "Humboldt 01" 20170417_01_141: 17:01:37.5 to 17:04:09.9 GPS




accum 2017_Greenland_P3: "Humboldt 01" 20170417_01_141: 17:01:37.5 to 17:04:09.9 GPS




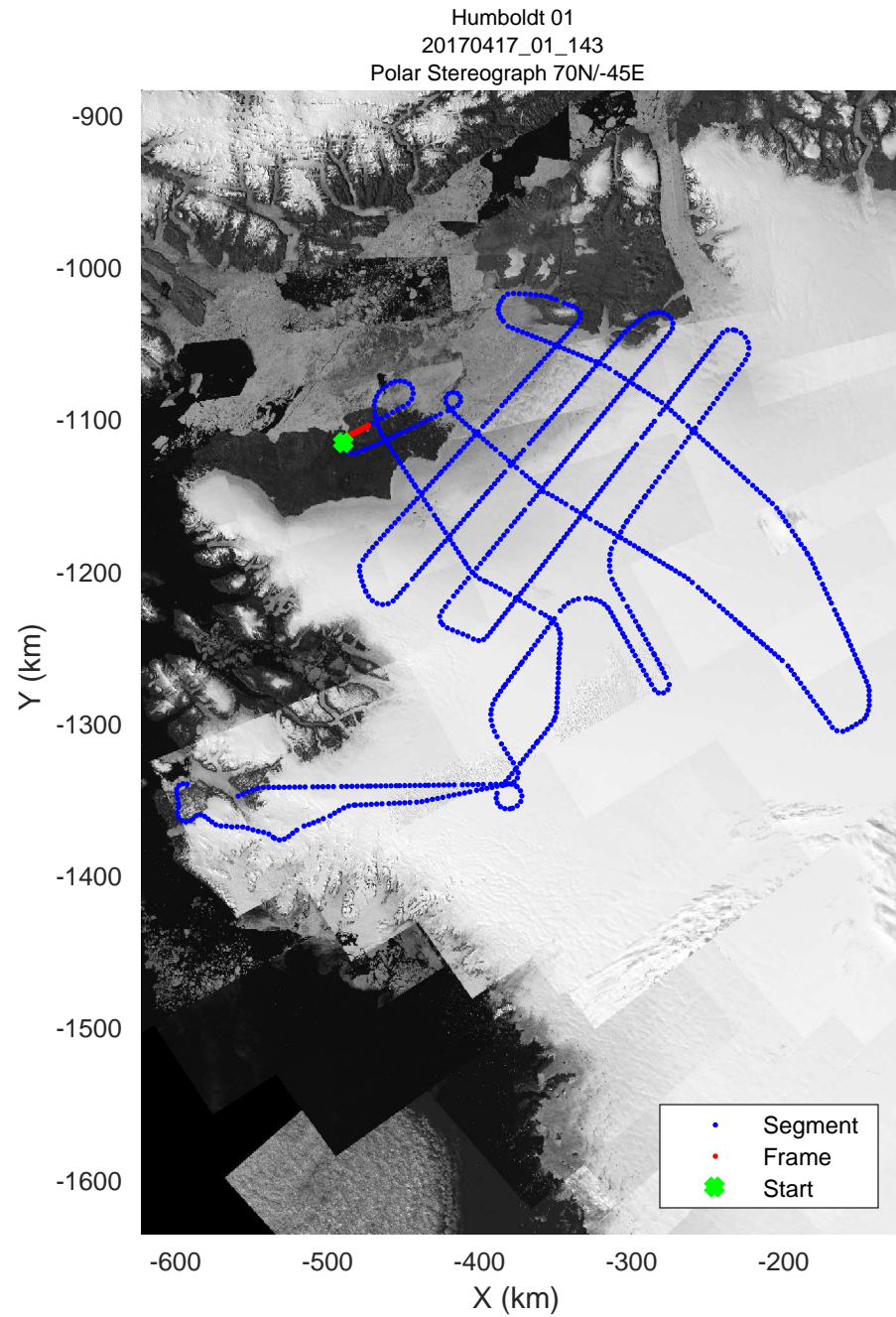

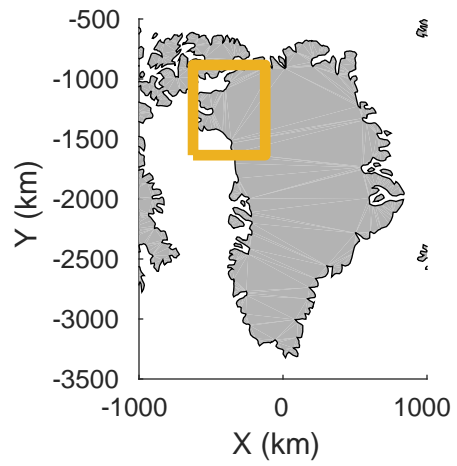


accum 2017_Greenland_P3: "Humboldt 01" 20170417_01_142: 17:04:10.1 to 17:06:41.4 GPS

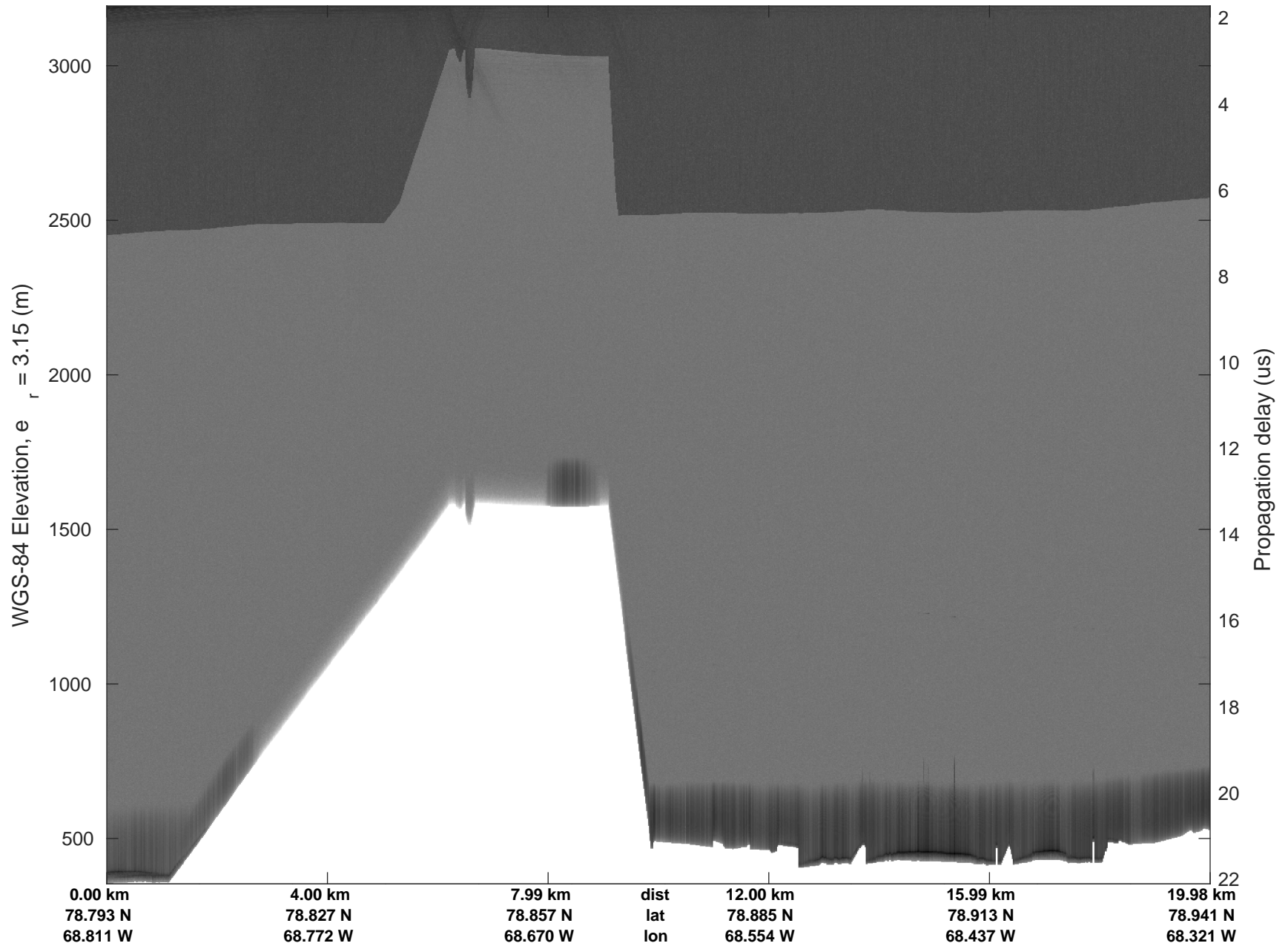


accum 2017_Greenland_P3: "Humboldt 01" 20170417_01_142: 17:04:10.1 to 17:06:41.4 GPS




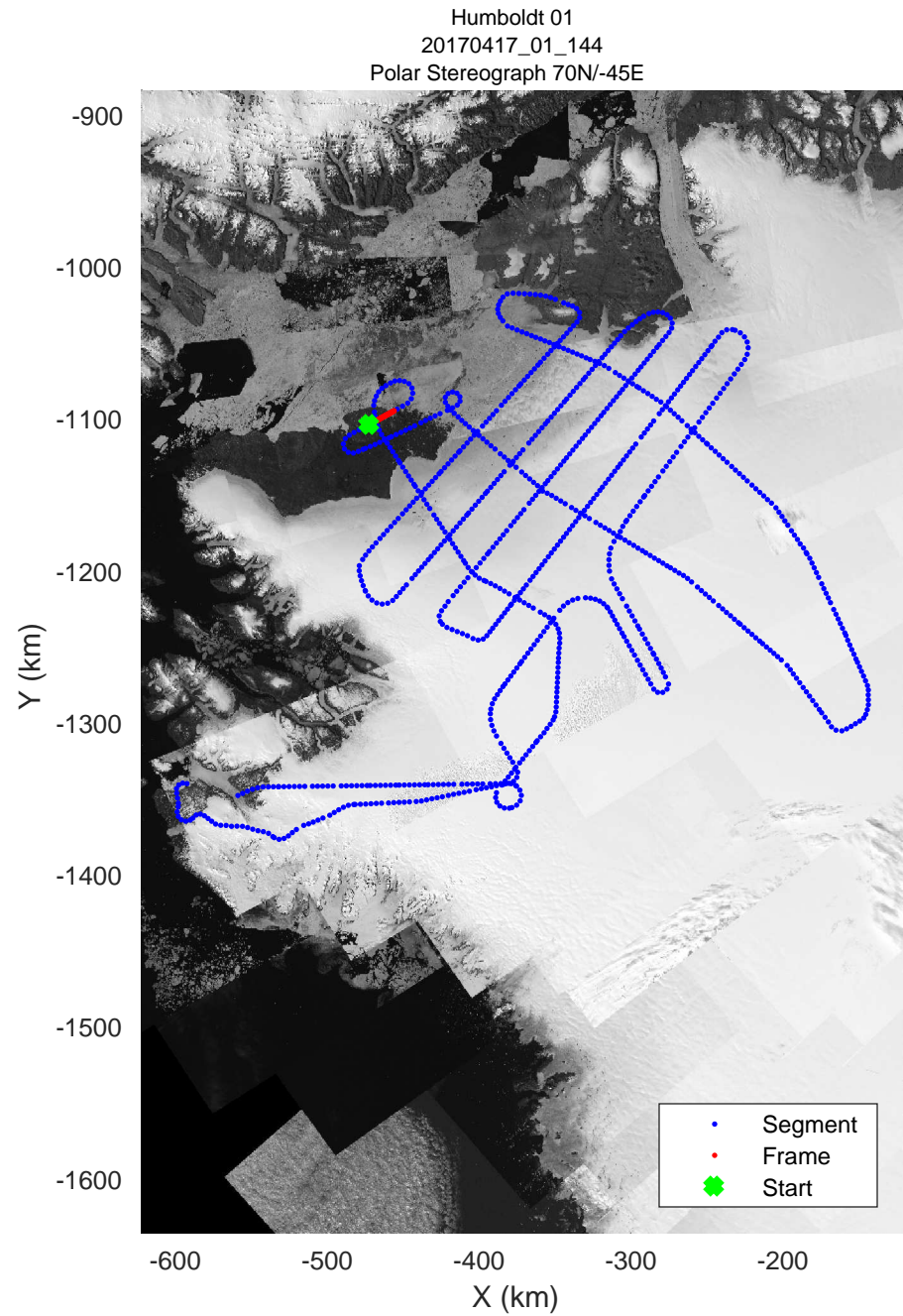

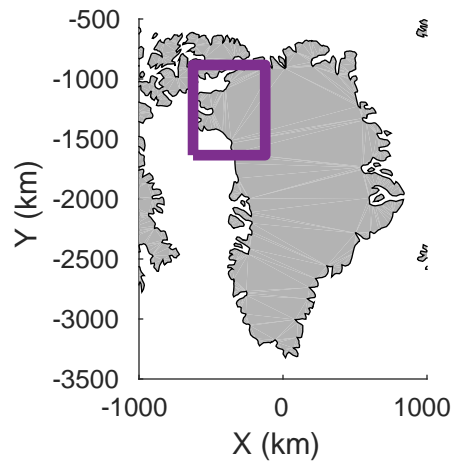


accum 2017_Greenland_P3: "Humboldt 01" 20170417_01_143: 17:06:41.6 to 17:09:03.6 GPS




accum 2017_Greenland_P3: "Humboldt 01" 20170417_01_143: 17:06:41.6 to 17:09:03.6 GPS




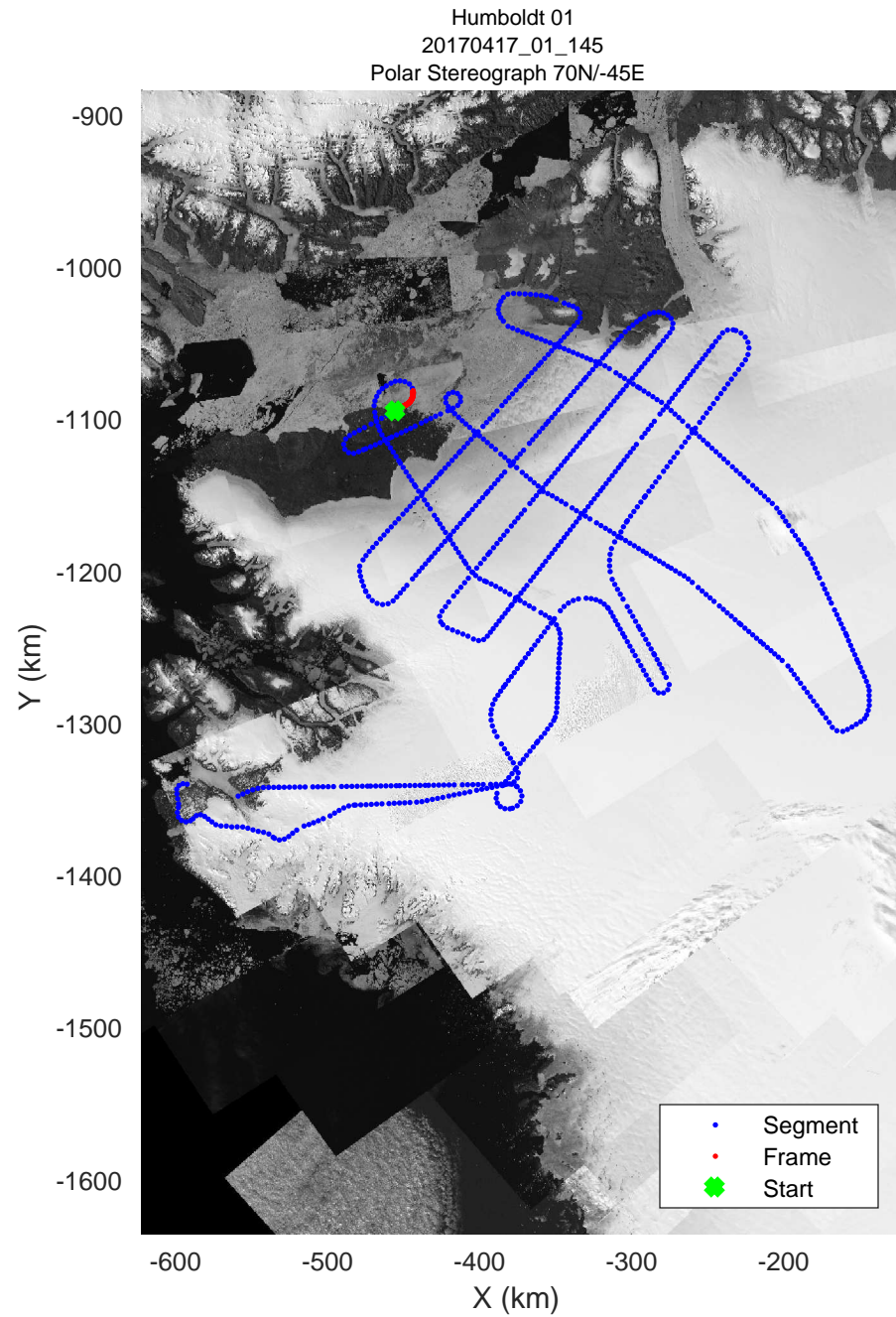
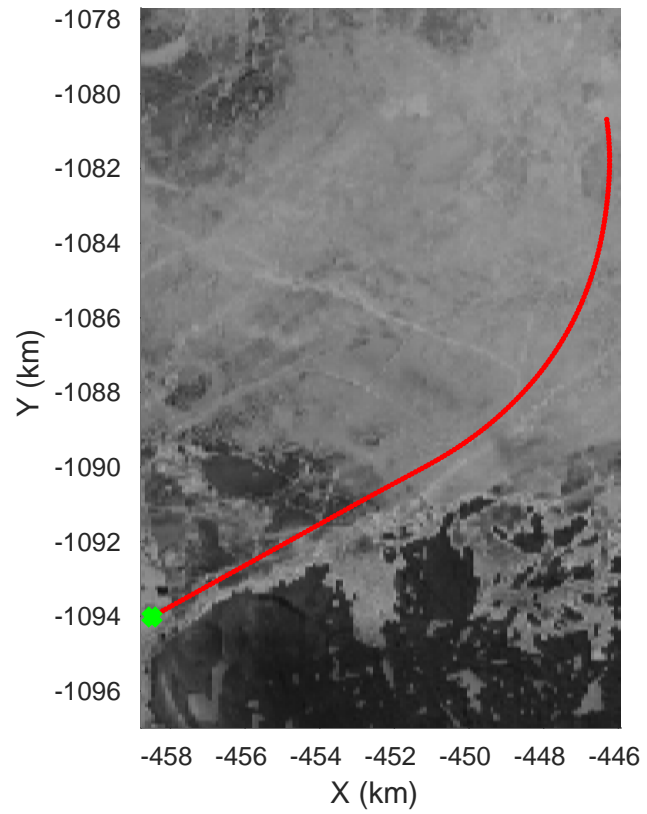
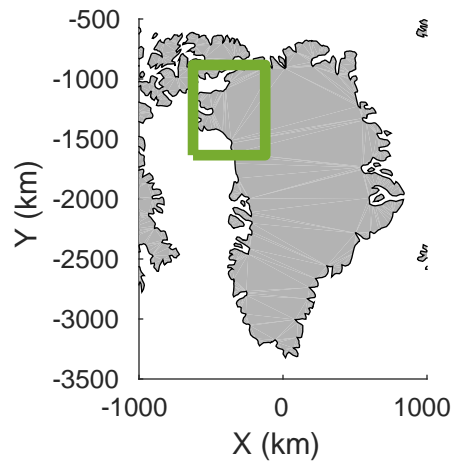


accum 2017_Greenland_P3: "Humboldt 01" 20170417_01_144: 17:09:03.9 to 17:11:13.8 GPS




accum 2017_Greenland_P3: "Humboldt 01" 20170417_01_144: 17:09:03.9 to 17:11:13.8 GPS

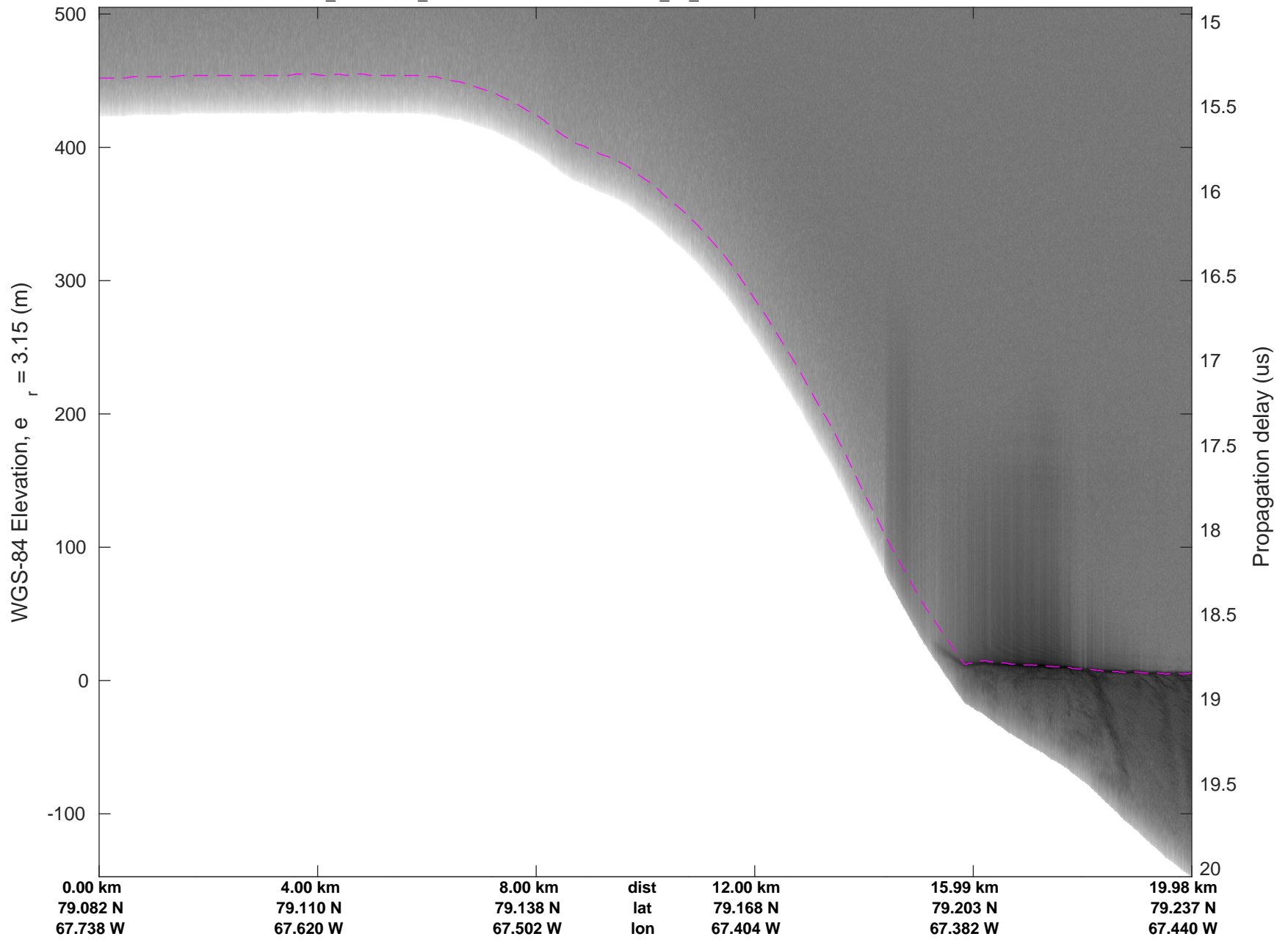


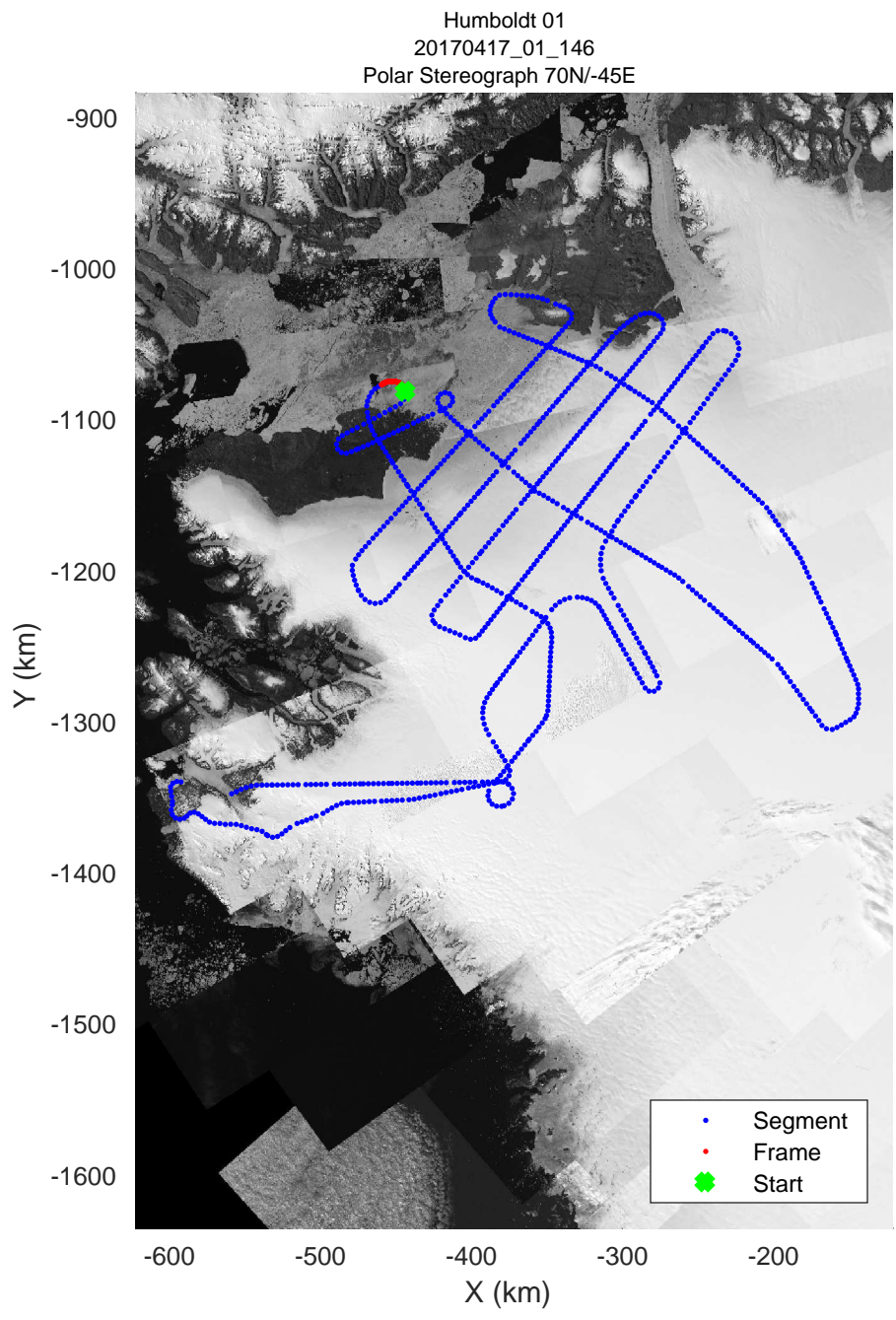

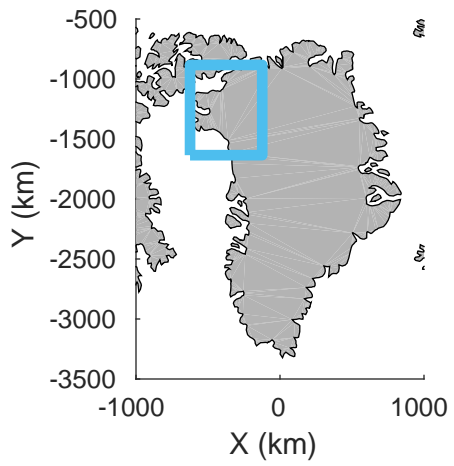


accum 2017_Greenland_P3: "Humboldt 01" 20170417_01_145: 17:11:13.9 to 17:13:27.1 GPS




accum 2017_Greenland_P3: "Humboldt 01" 20170417_01_145: 17:11:13.9 to 17:13:27.1 GPS





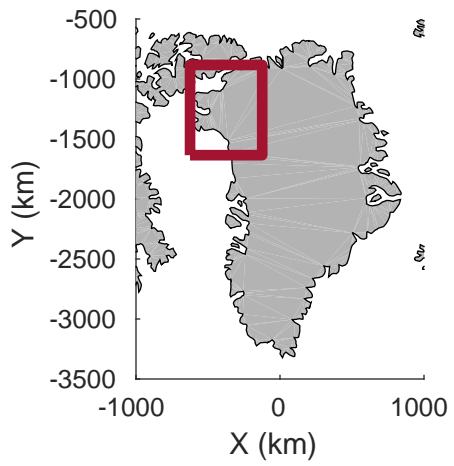


accum 2017_Greenland_P3: "Humboldt 01" 20170417_01_146: 17:13:27.4 to 17:16:04.7 GPS

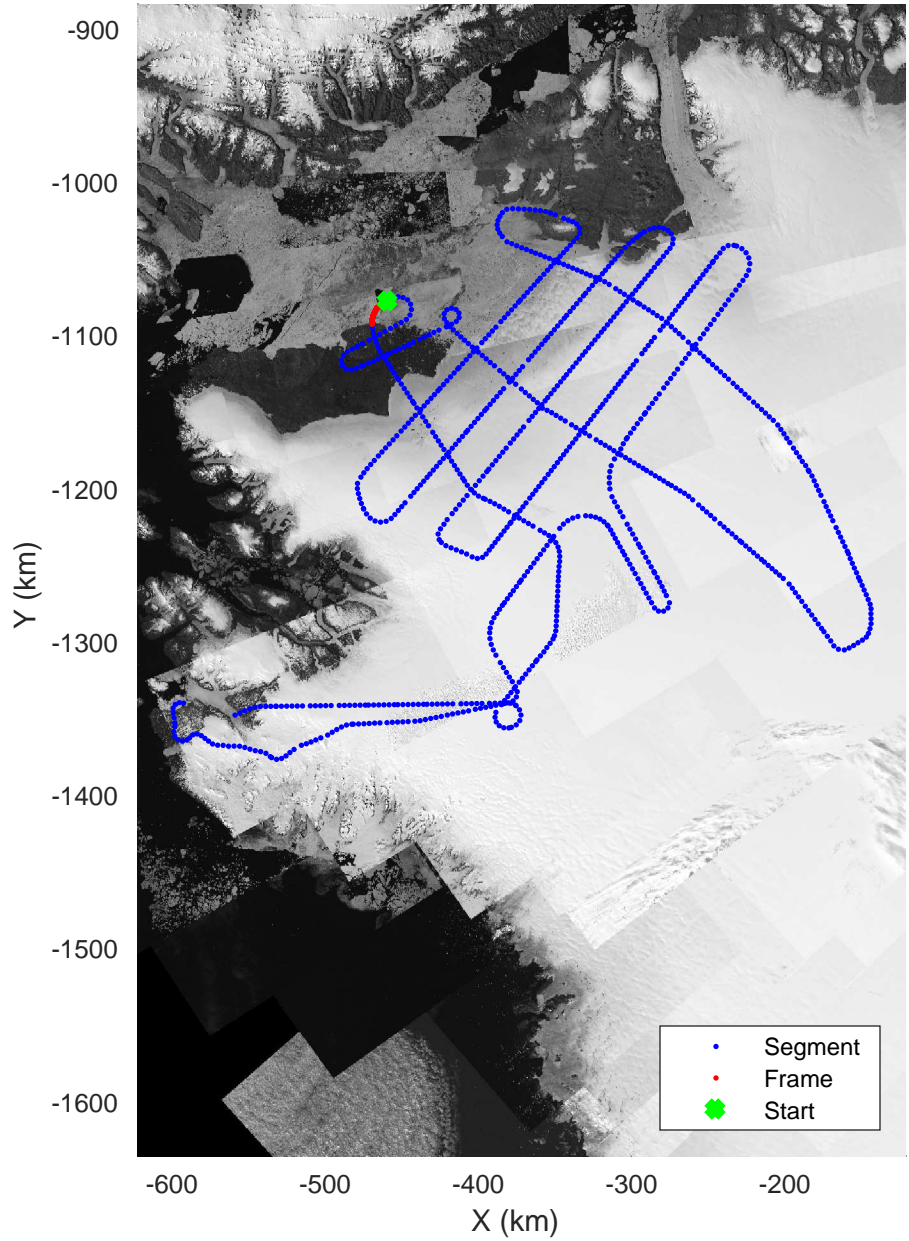


accum 2017_Greenland_P3: "Humboldt 01" 20170417_01_146: 17:13:27.4 to 17:16:04.7 GPS







Humboldt 01
20170417_01_147
Polar Stereograph 70N/-45E


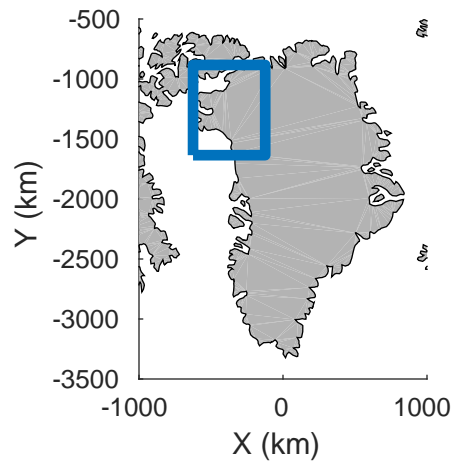


accum 2017_Greenland_P3: "Humboldt 01" 20170417_01_147: 17:16:04.9 to 17:18:47.8 GPS

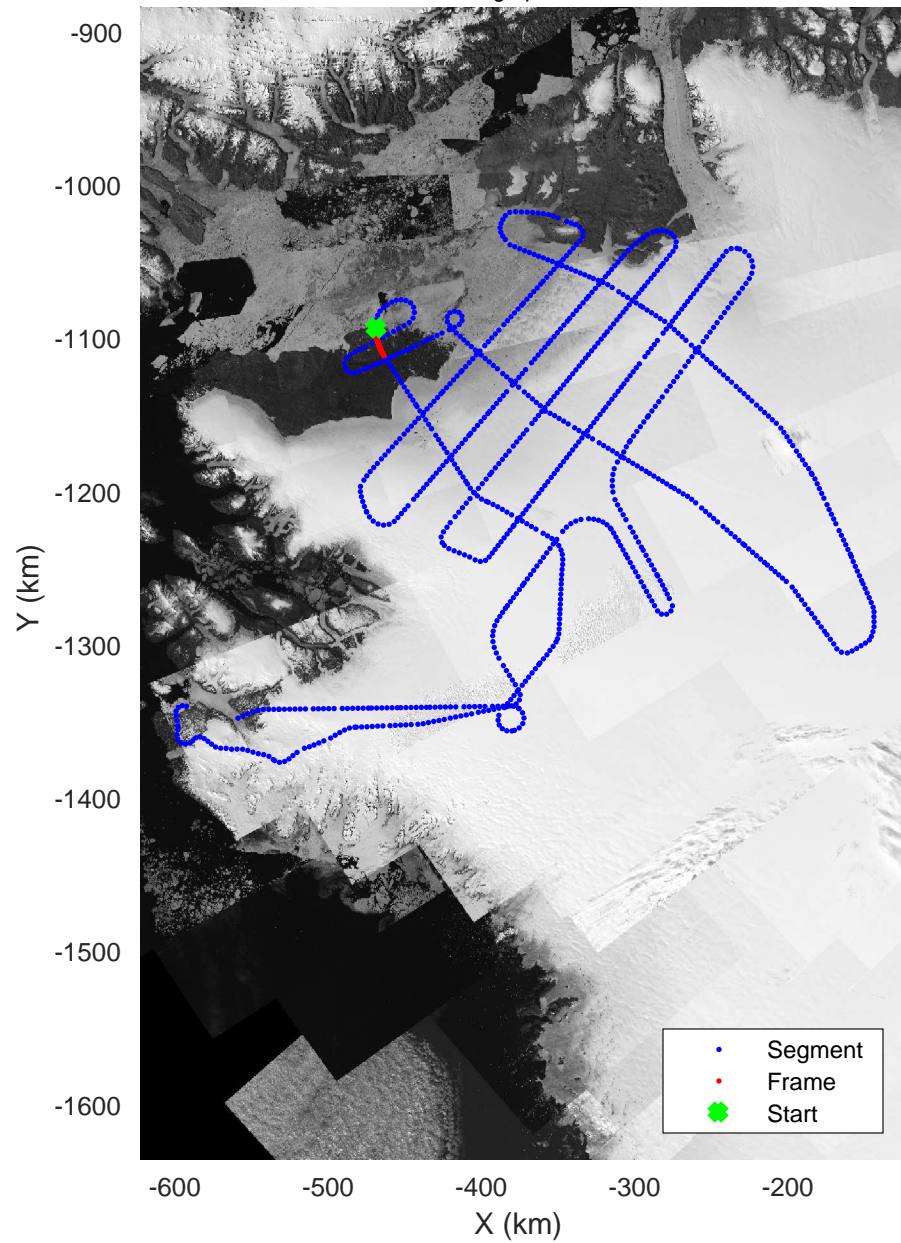


accum 2017_Greenland_P3: "Humboldt 01" 20170417_01_147: 17:16:04.9 to 17:18:47.8 GPS

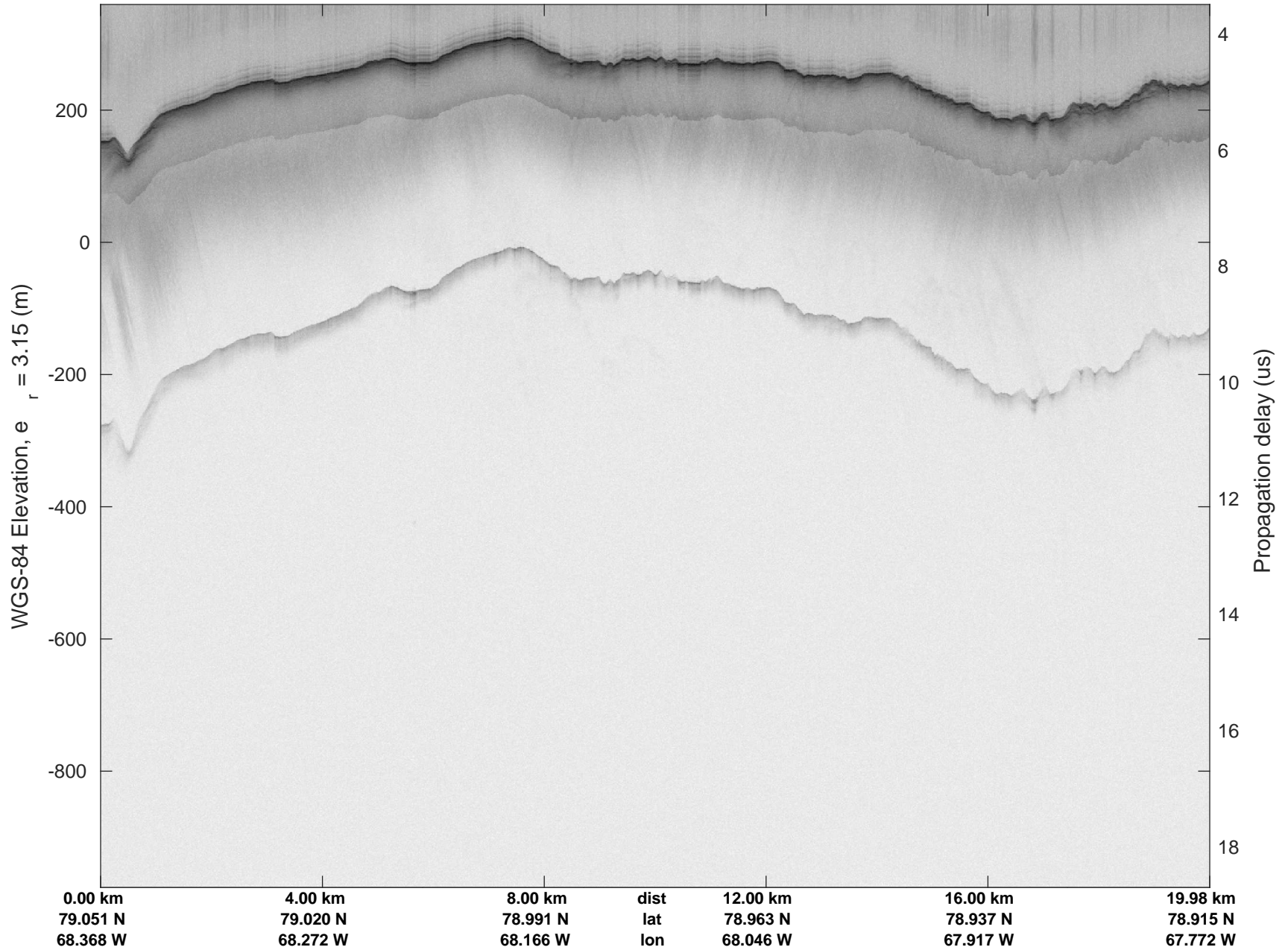




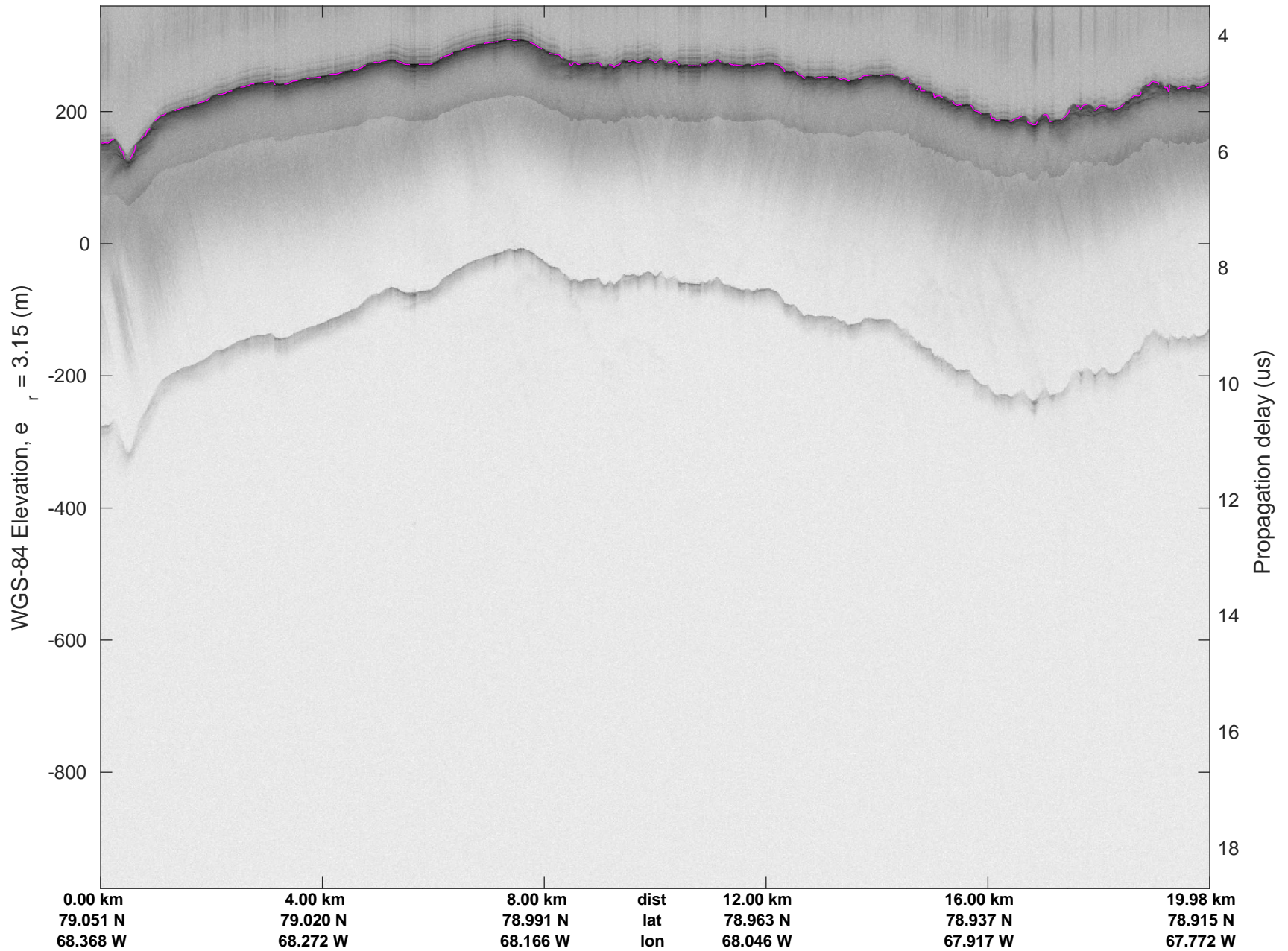
Humboldt 01
20170417_01_148
Polar Stereograph 70N/-45E

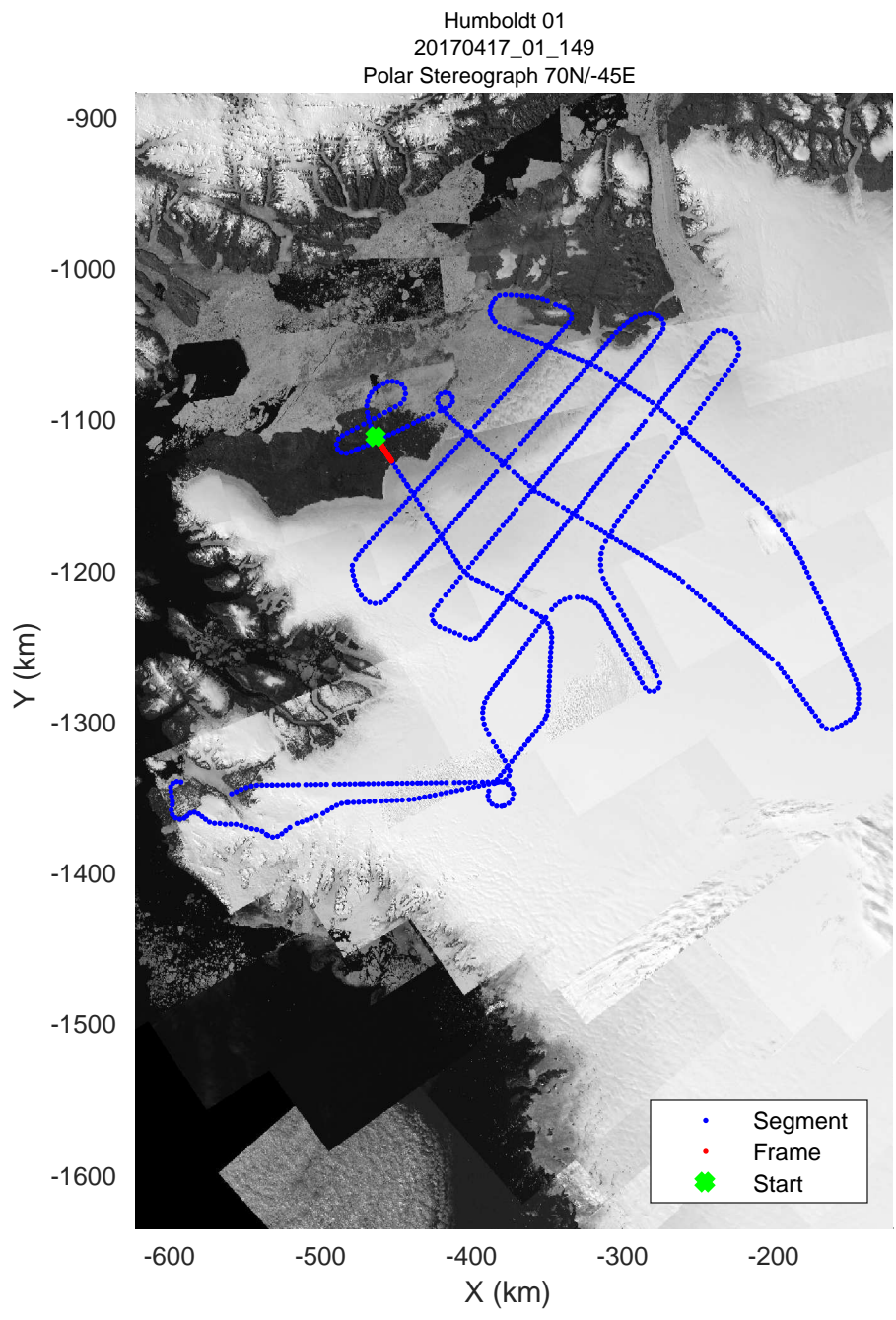

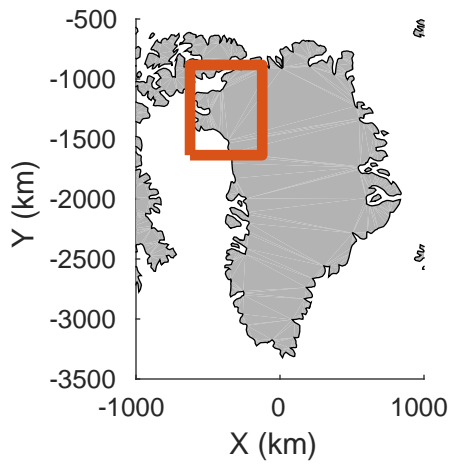


accum 2017_Greenland_P3: "Humboldt 01" 20170417_01_148: 17:18:48.0 to 17:21:33.0 GPS




accum 2017_Greenland_P3: "Humboldt 01" 20170417_01_148: 17:18:48.0 to 17:21:33.0 GPS

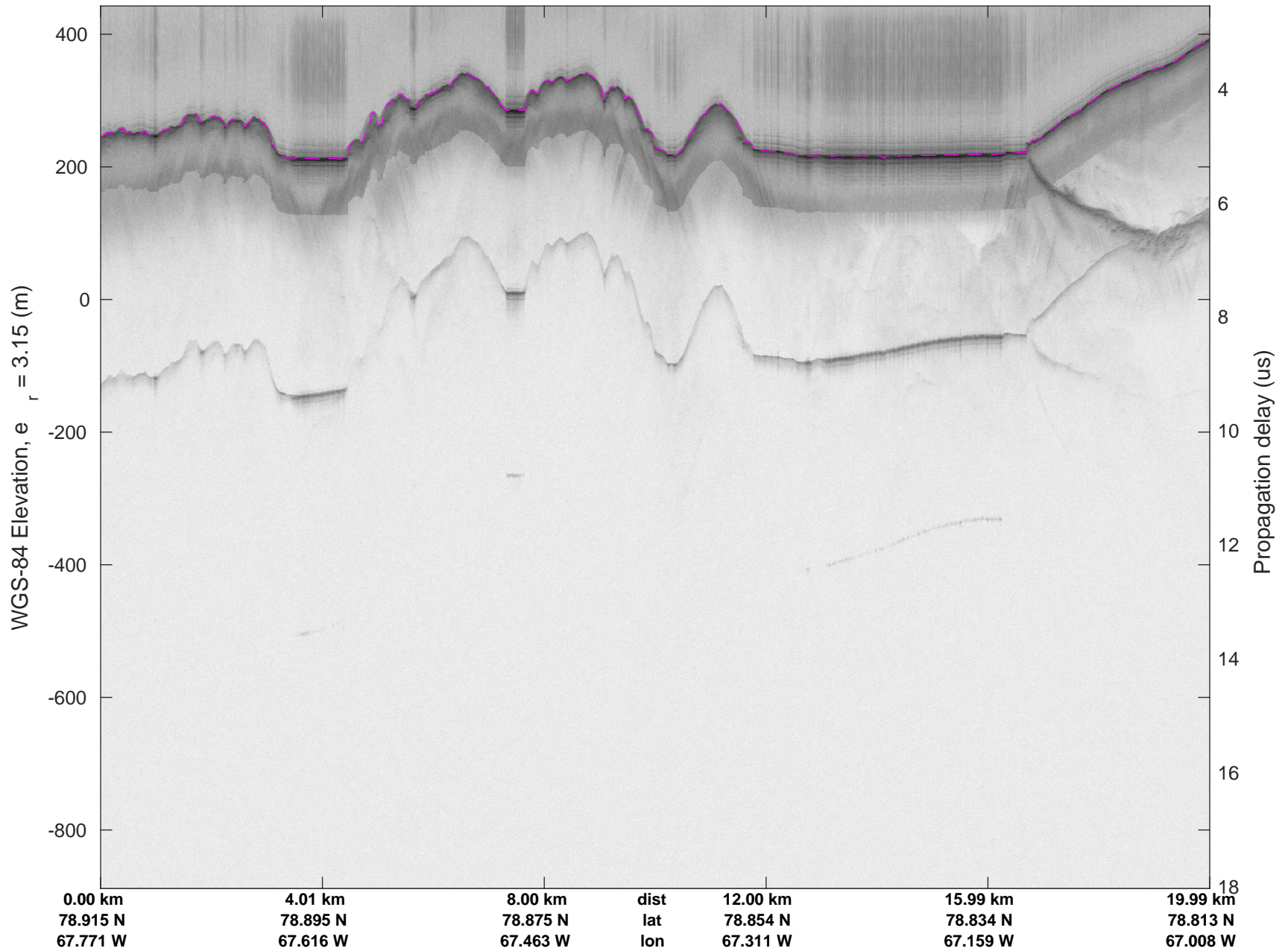


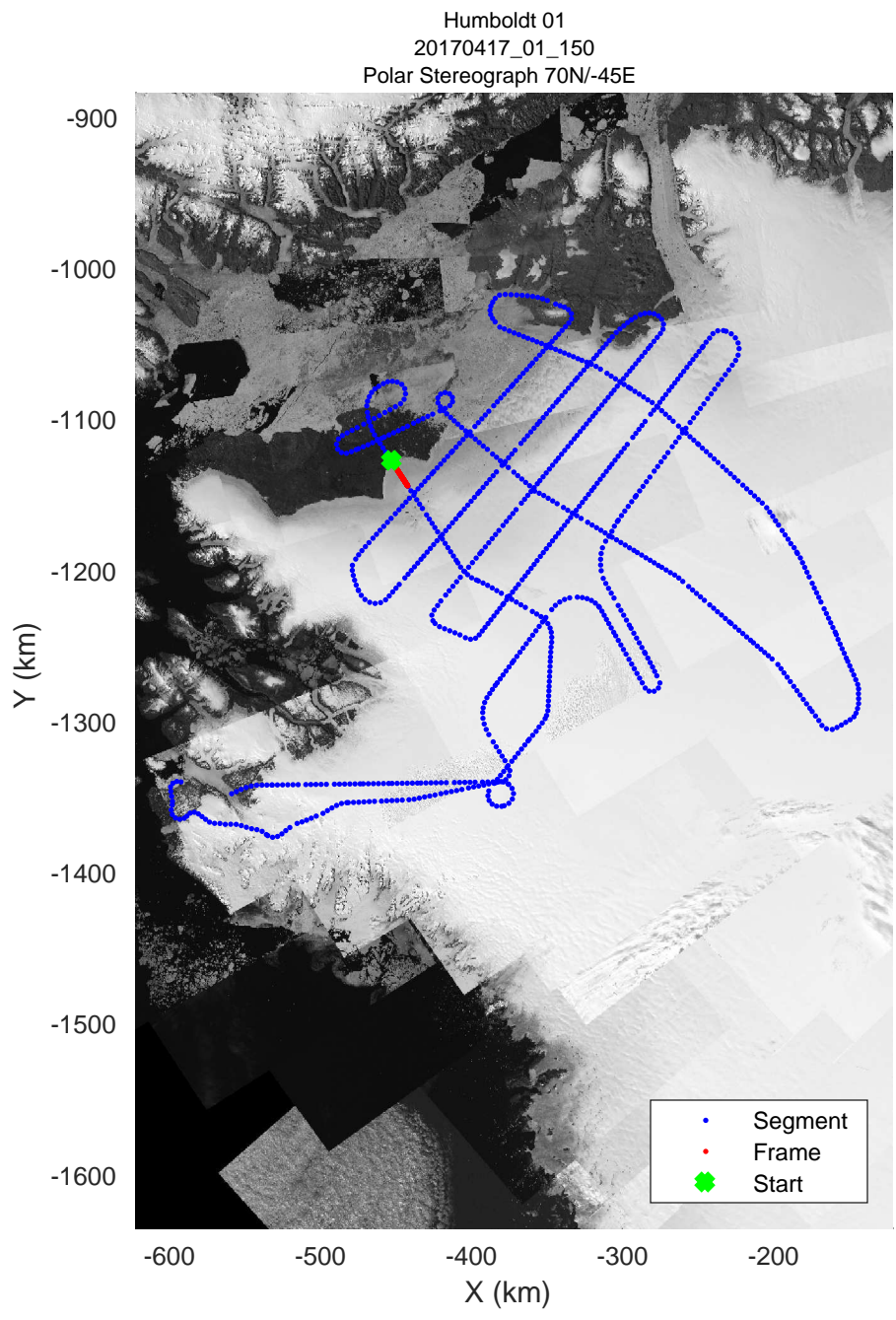
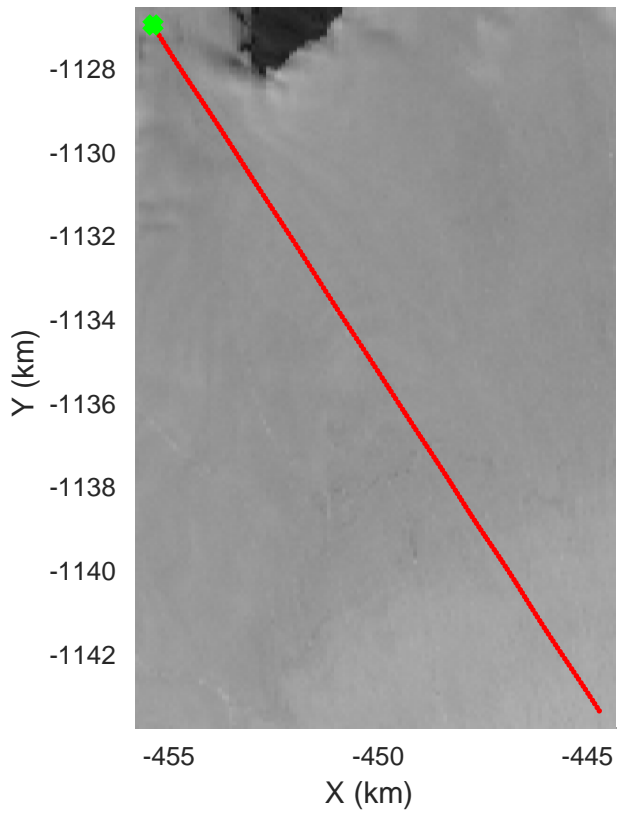
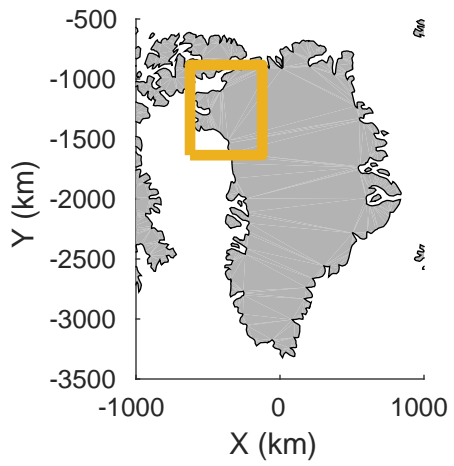


accum 2017_Greenland_P3: "Humboldt 01" 20170417_01_149: 17:21:33.2 to 17:24:05.9 GPS




accum 2017_Greenland_P3: "Humboldt 01" 20170417_01_149: 17:21:33.2 to 17:24:05.9 GPS

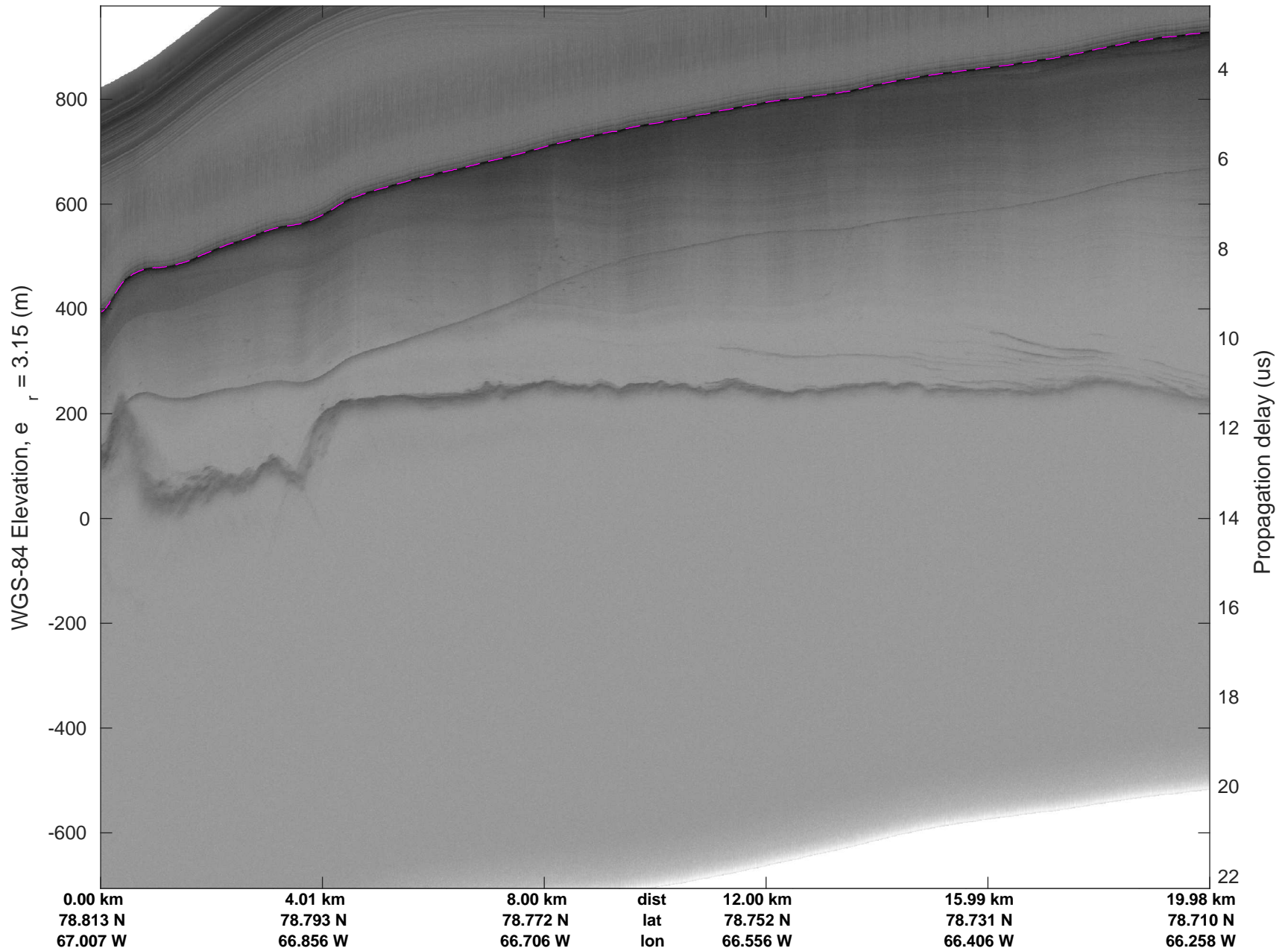


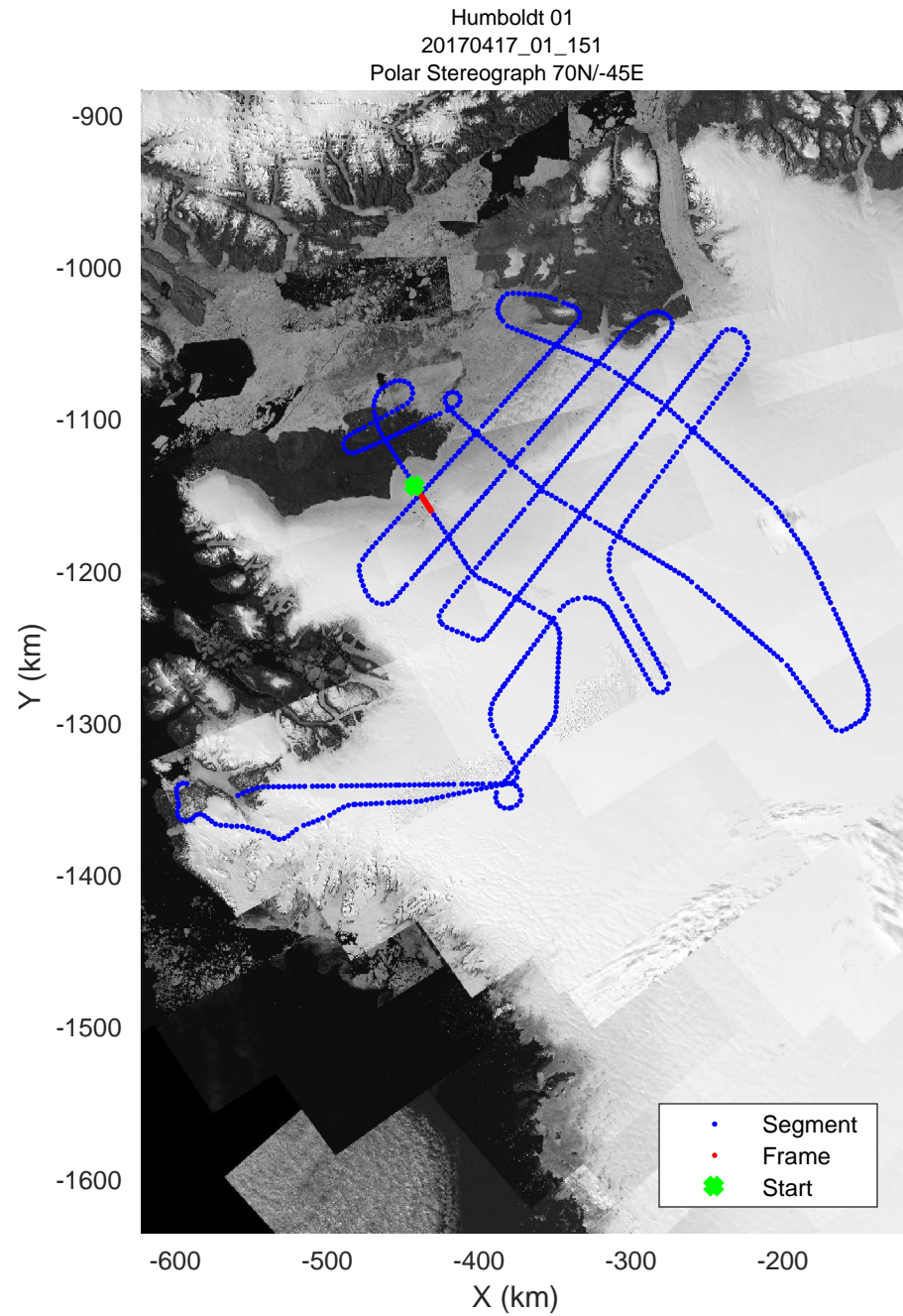

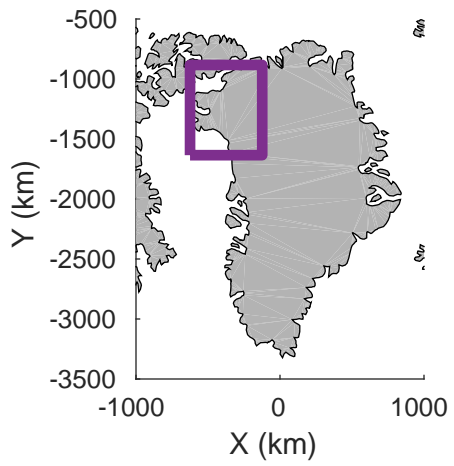


accum 2017_Greenland_P3: "Humboldt 01" 20170417_01_150: 17:24:06.0 to 17:26:39.6 GPS

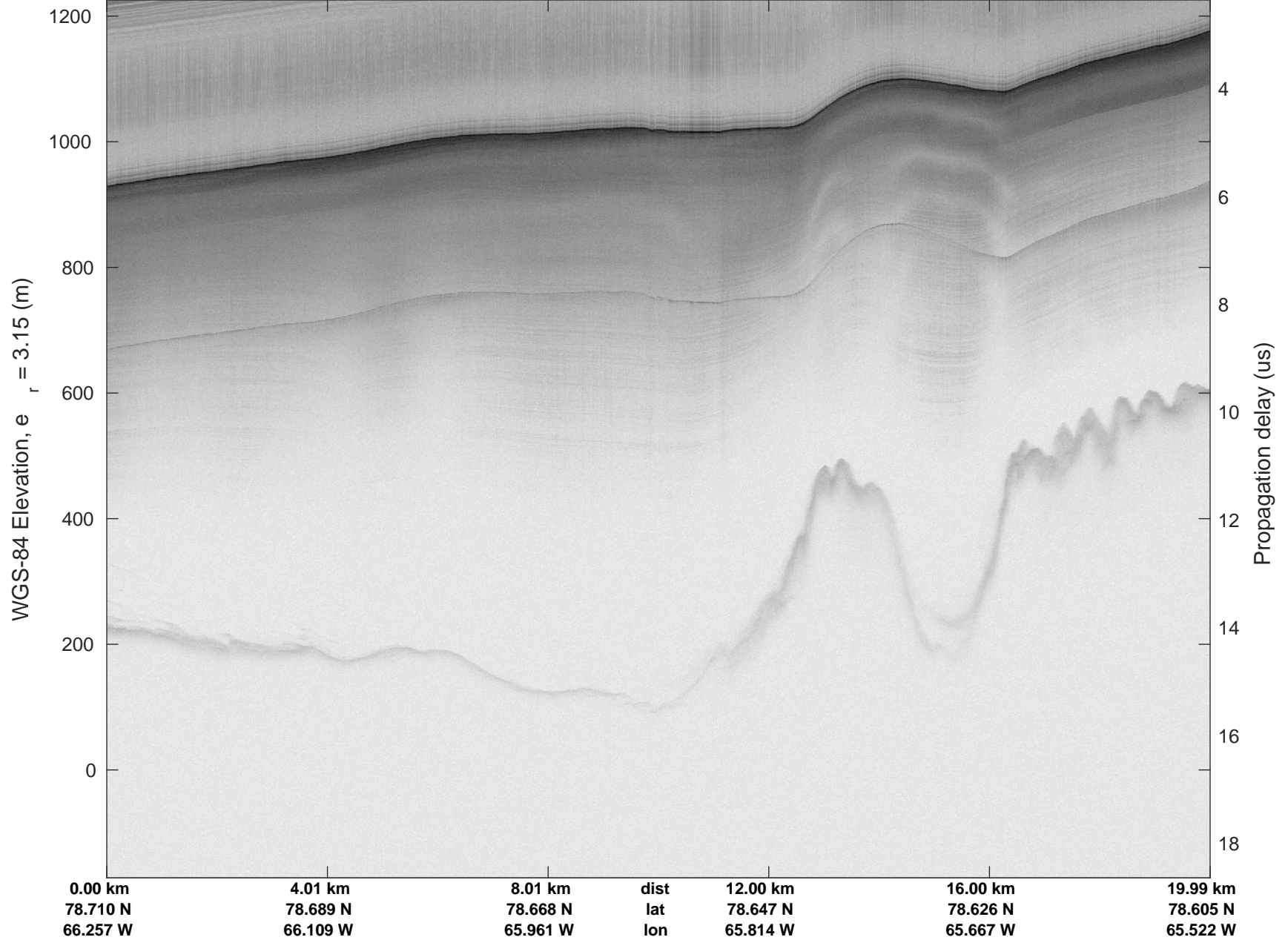


accum 2017_Greenland_P3: "Humboldt 01" 20170417_01_150: 17:24:06.0 to 17:26:39.6 GPS

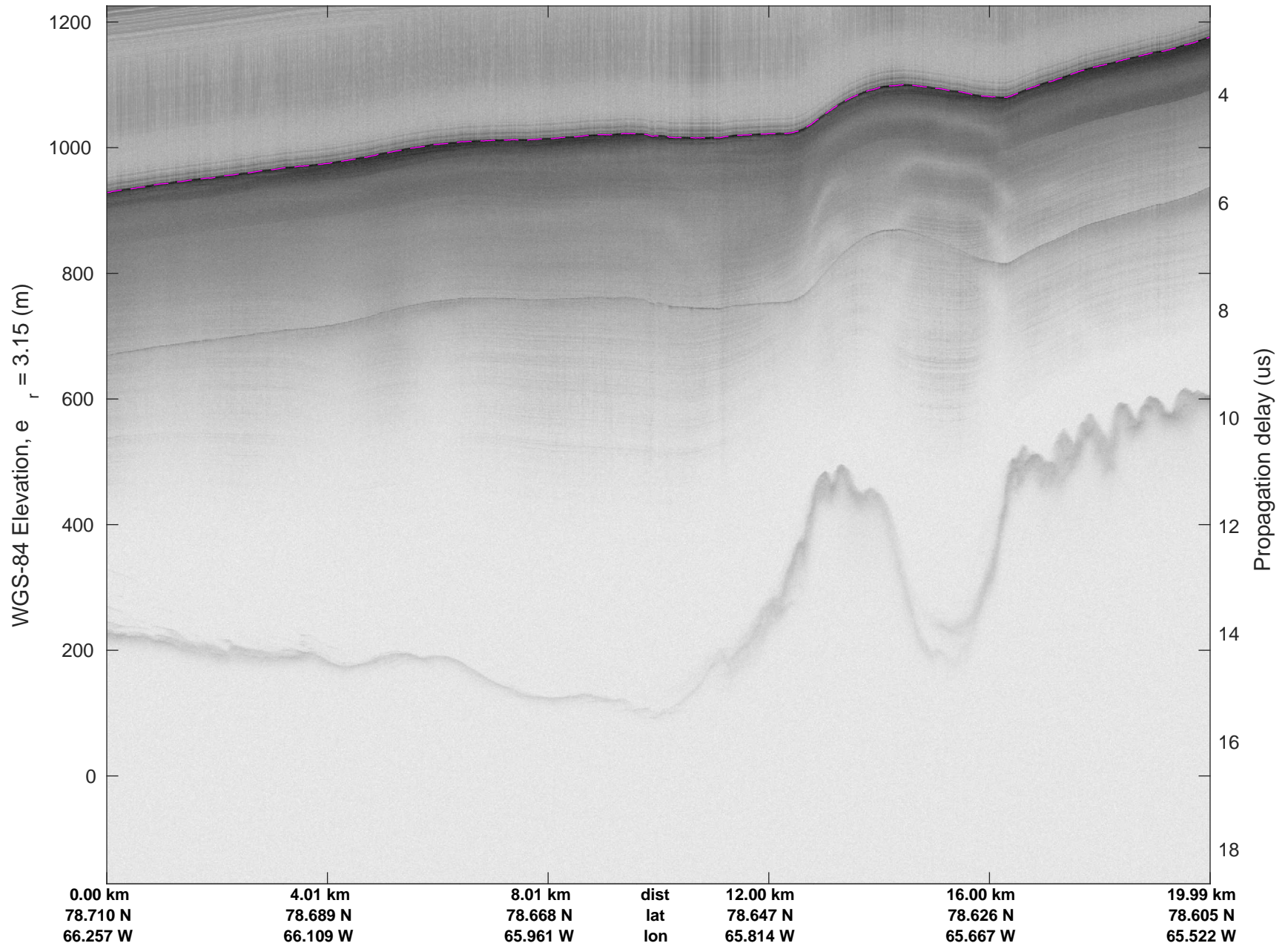



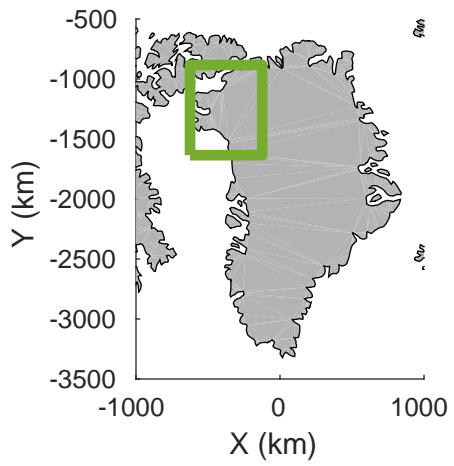


accum 2017_Greenland_P3: "Humboldt 01" 20170417_01_151: 17:26:39.8 to 17:29:09.5 GPS

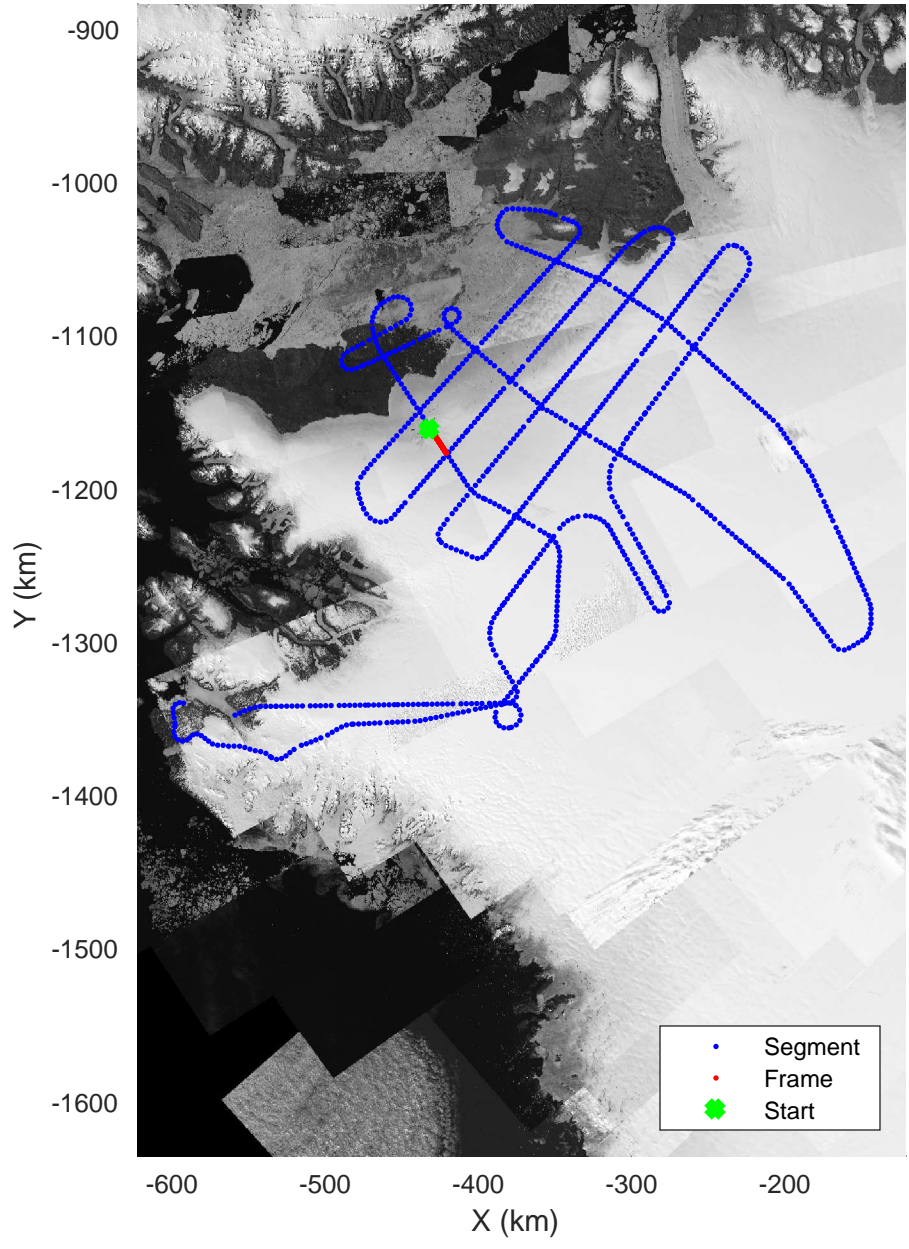


accum 2017_Greenland_P3: "Humboldt 01" 20170417_01_151: 17:26:39.8 to 17:29:09.5 GPS







Humboldt 01
20170417_01_152
Polar Stereograph 70N/-45E

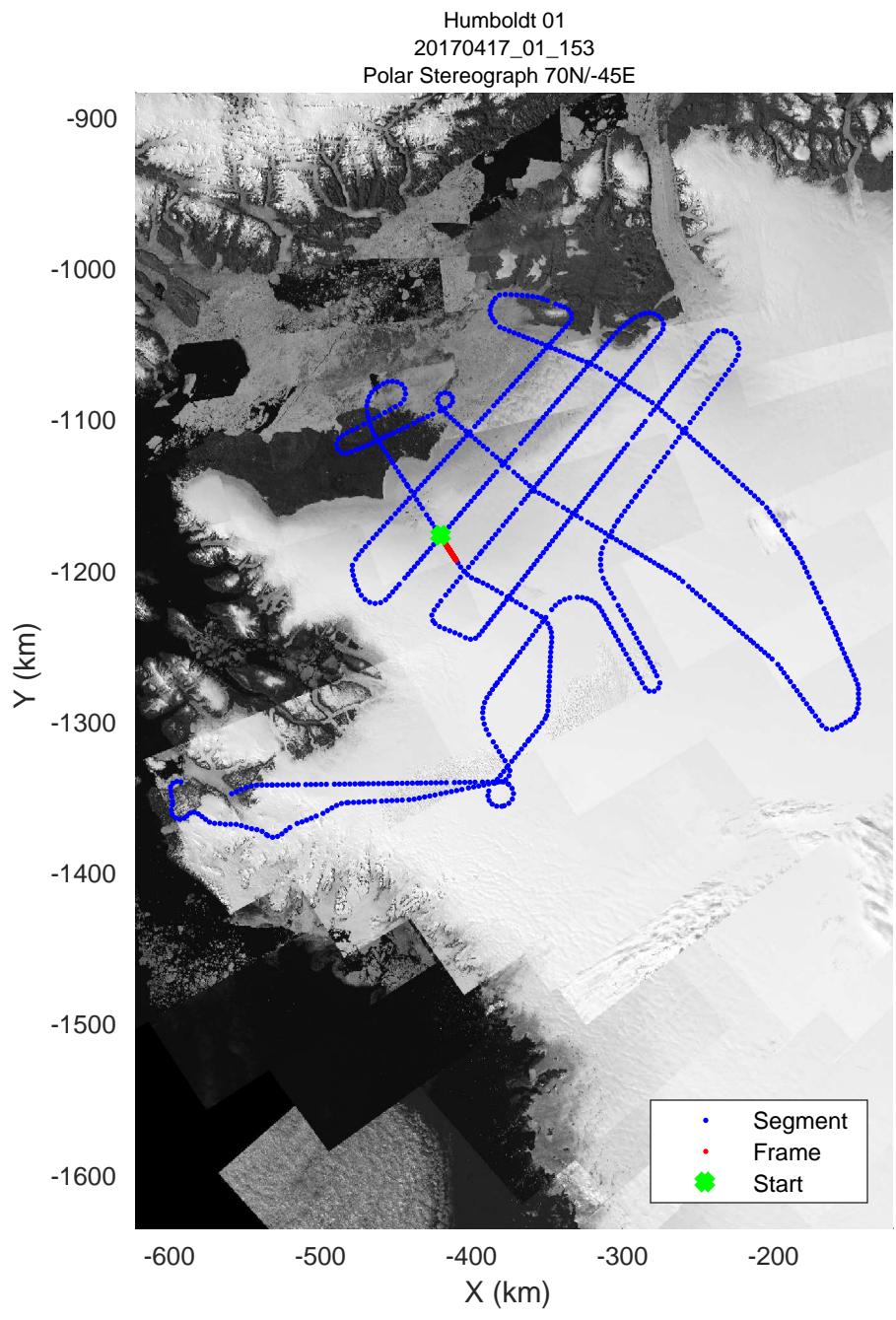

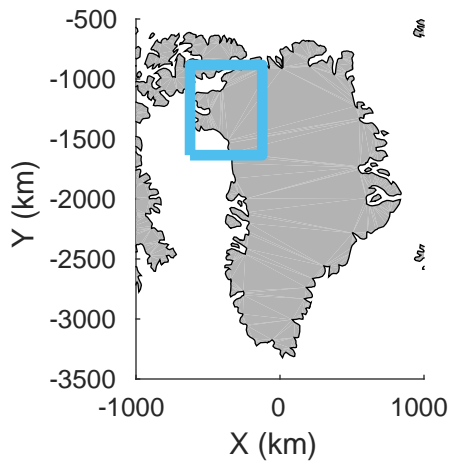


accum 2017_Greenland_P3: "Humboldt 01" 20170417_01_152: 17:29:09.6 to 17:31:44.8 GPS




accum 2017_Greenland_P3: "Humboldt 01" 20170417_01_152: 17:29:09.6 to 17:31:44.8 GPS




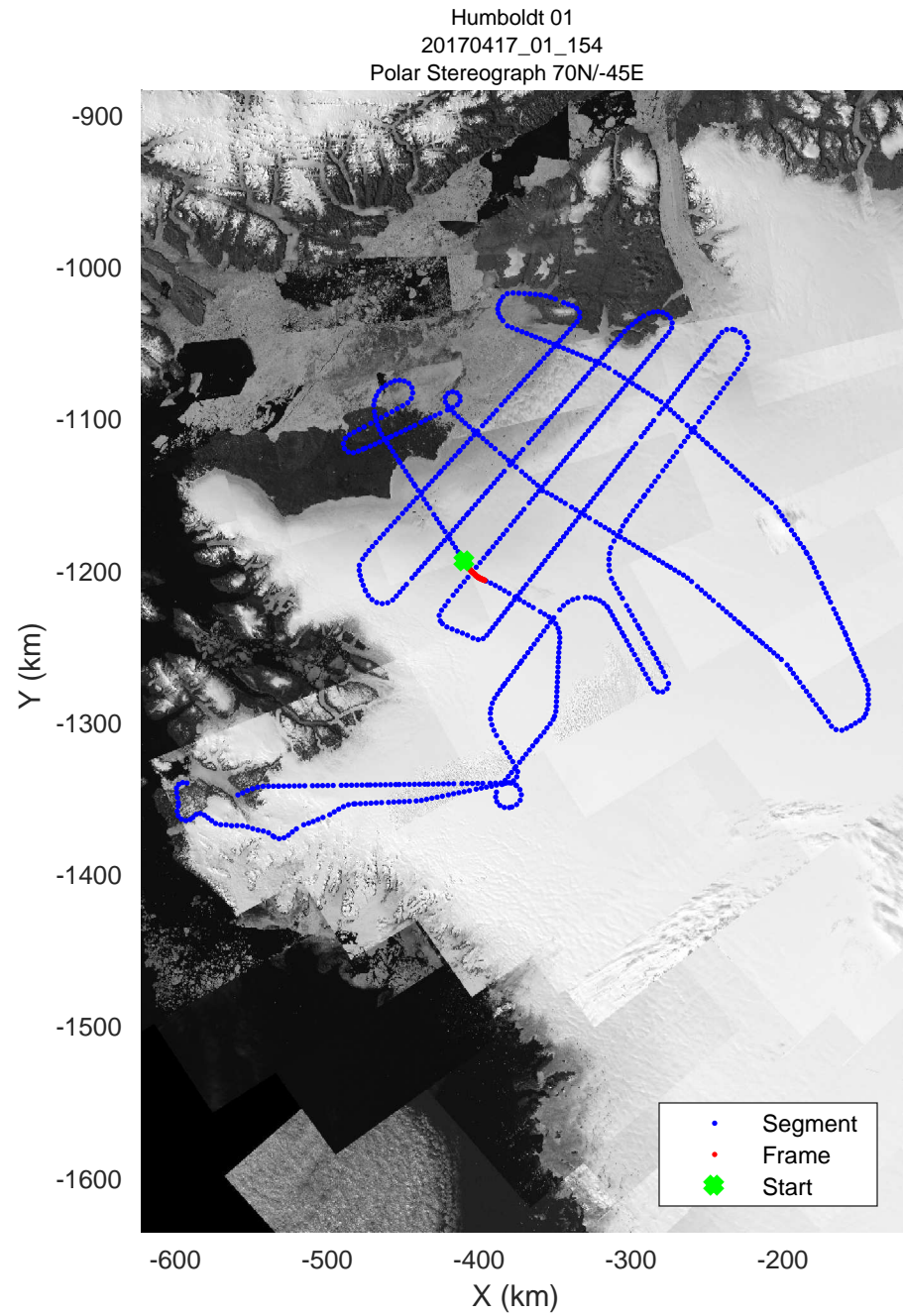
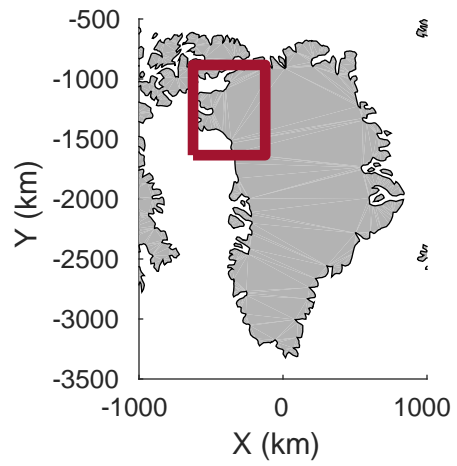


accum 2017_Greenland_P3: "Humboldt 01" 20170417_01_153: 17:31:45.0 to 17:34:19.9 GPS




accum 2017_Greenland_P3: "Humboldt 01" 20170417_01_153: 17:31:45.0 to 17:34:19.9 GPS




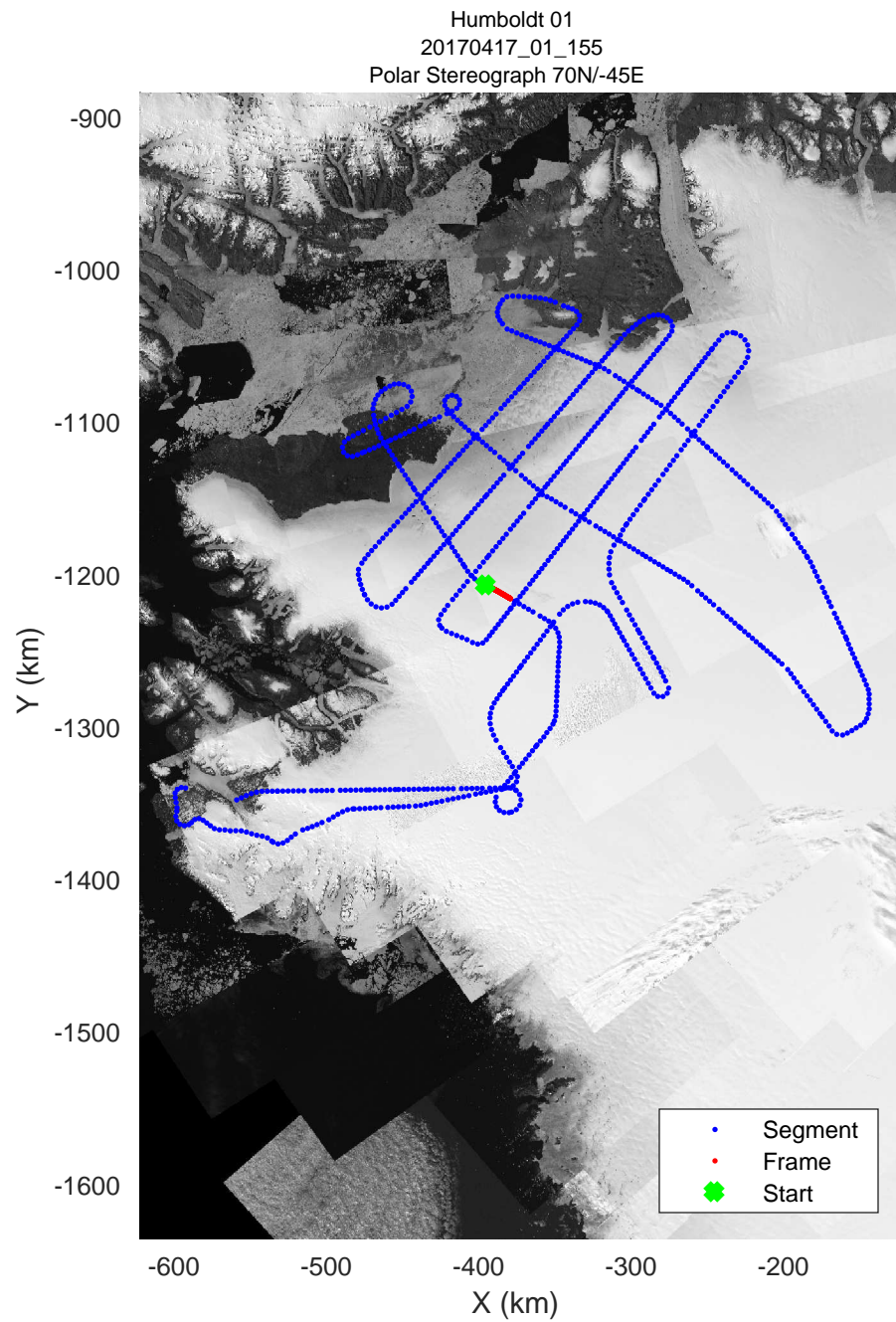
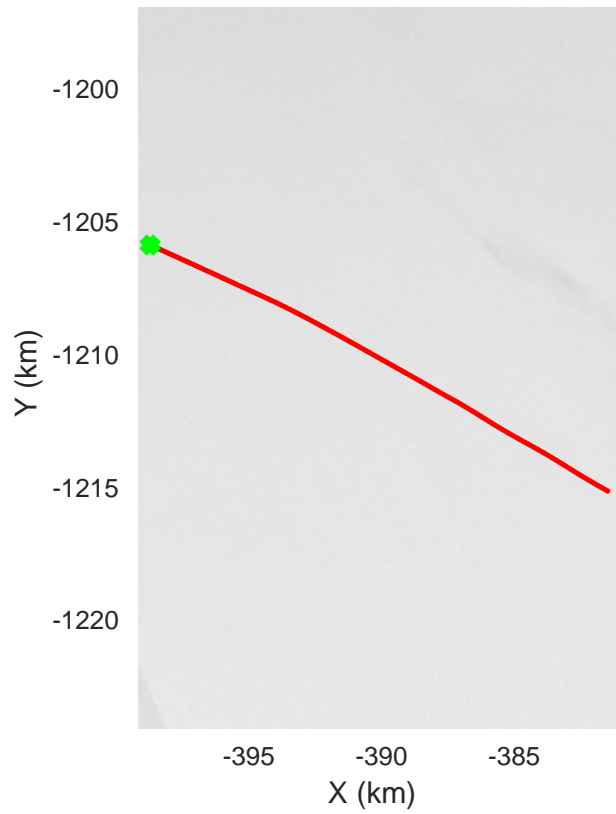
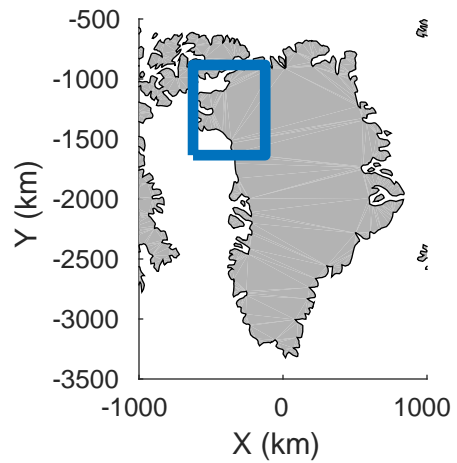


accum 2017_Greenland_P3: "Humboldt 01" 20170417_01_154: 17:34:20.2 to 17:36:52.7 GPS




accum 2017_Greenland_P3: "Humboldt 01" 20170417_01_154: 17:34:20.2 to 17:36:52.7 GPS




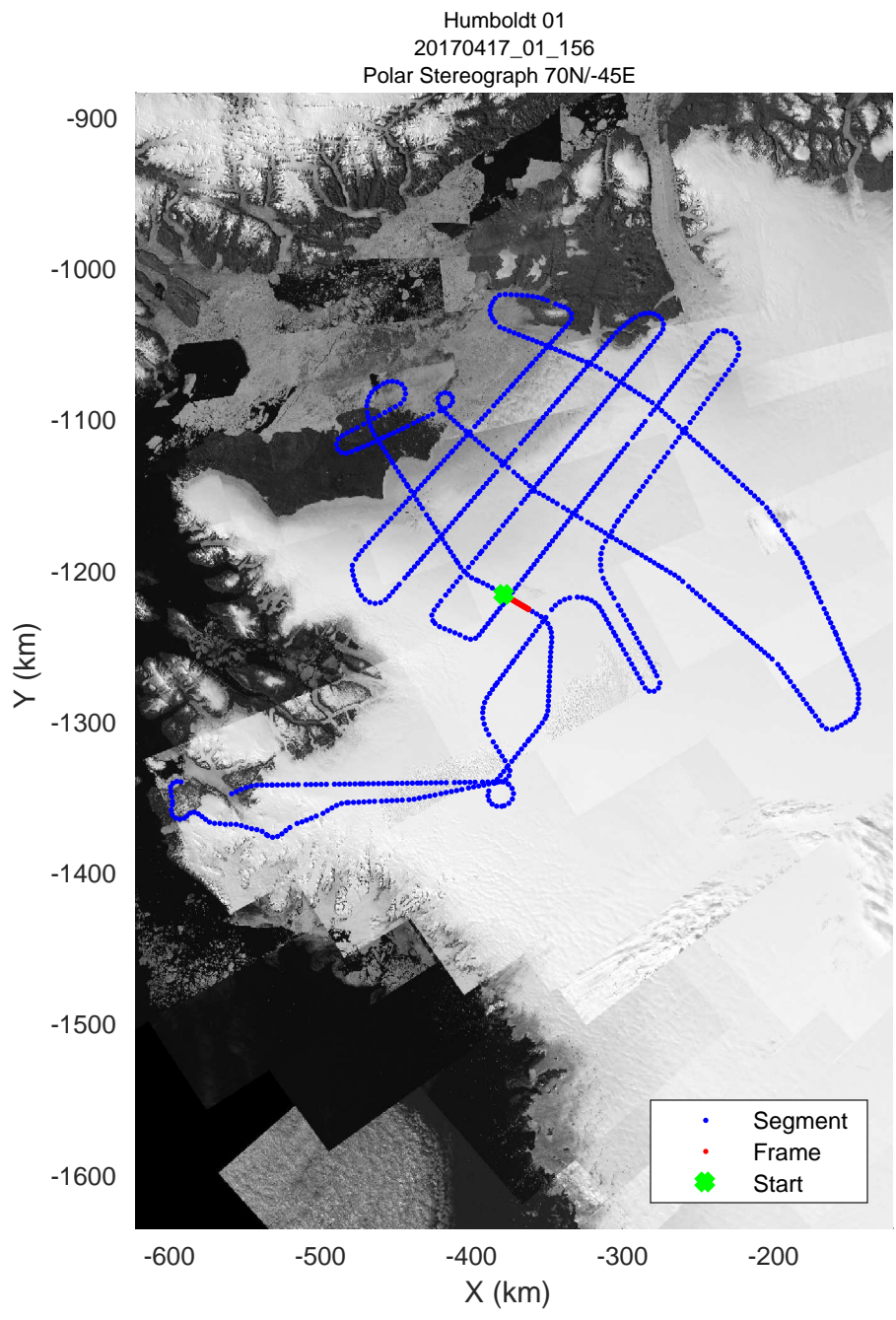
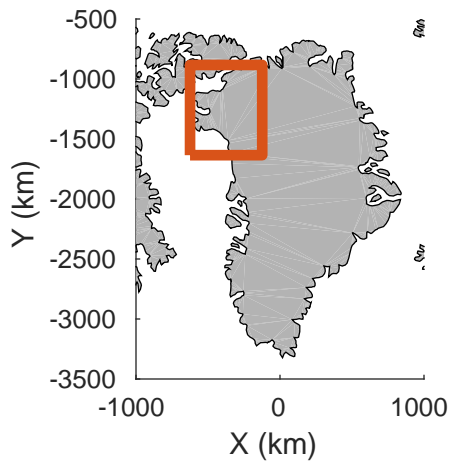


accum 2017_Greenland_P3: "Humboldt 01" 20170417_01_155: 17:36:52.9 to 17:39:22.3 GPS




accum 2017_Greenland_P3: "Humboldt 01" 20170417_01_155: 17:36:52.9 to 17:39:22.3 GPS




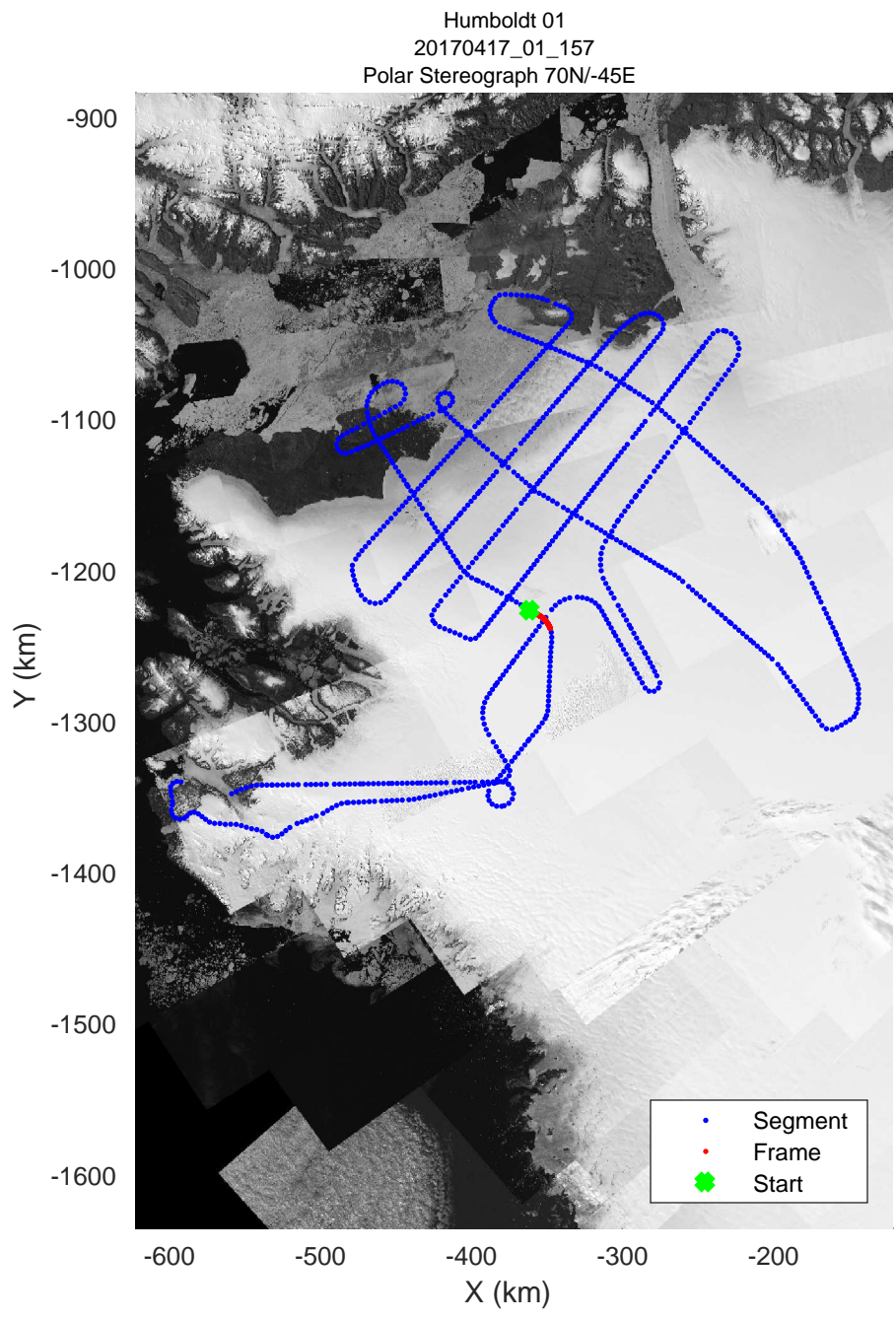
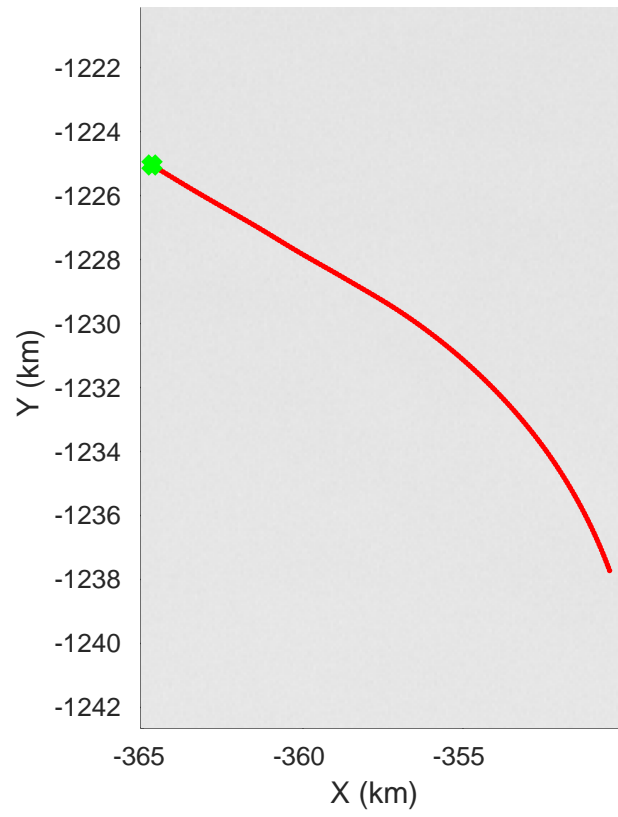
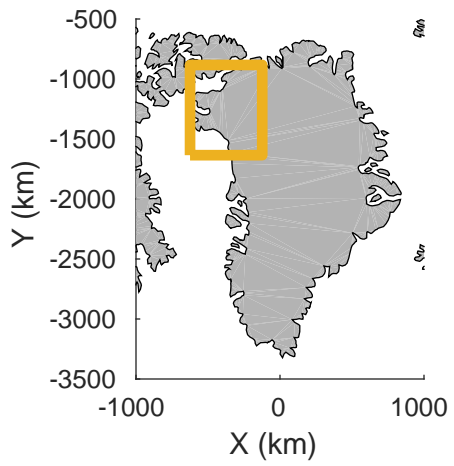


accum 2017_Greenland_P3: "Humboldt 01" 20170417_01_156: 17:39:22.5 to 17:41:52.0 GPS




accum 2017_Greenland_P3: "Humboldt 01" 20170417_01_156: 17:39:22.5 to 17:41:52.0 GPS




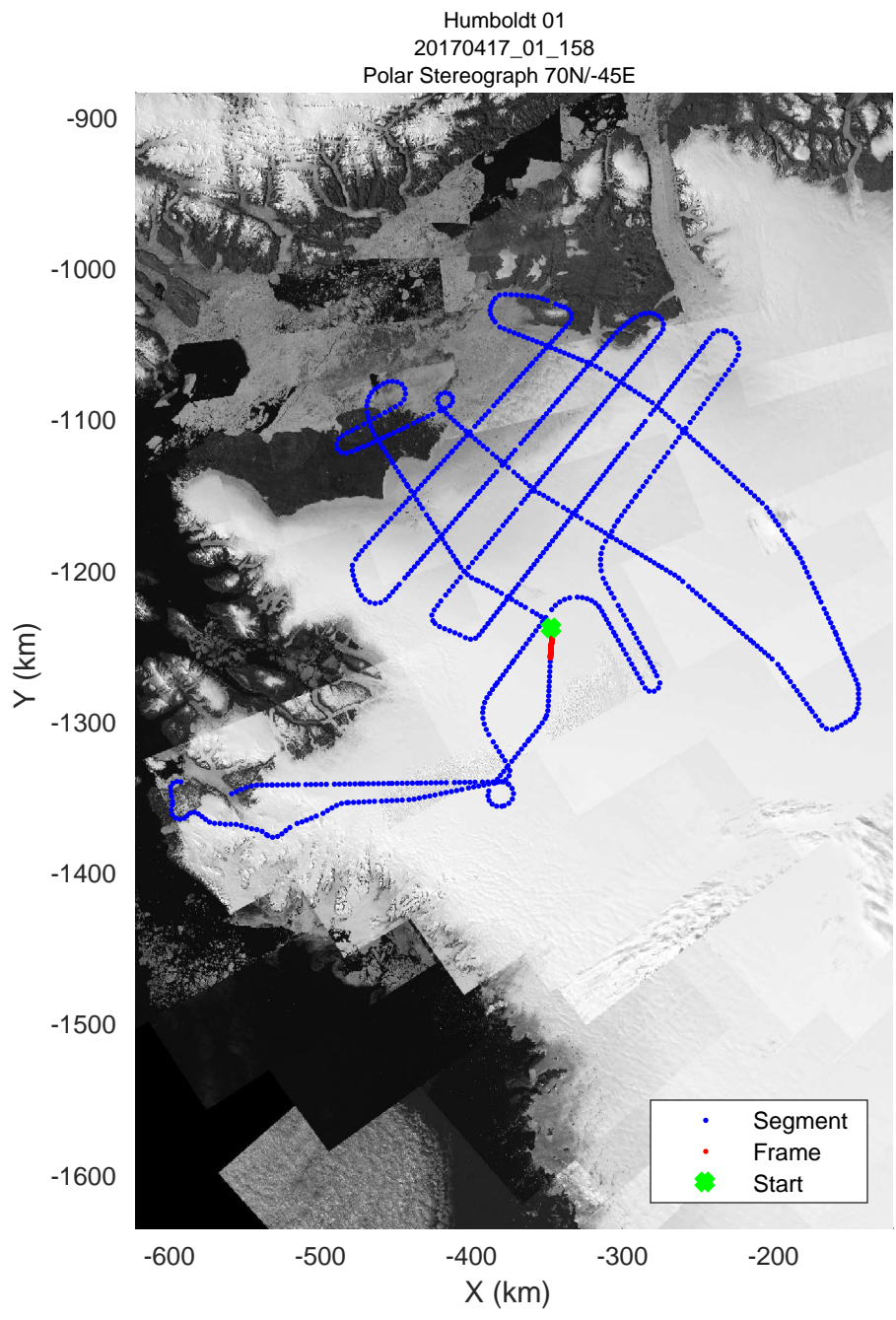
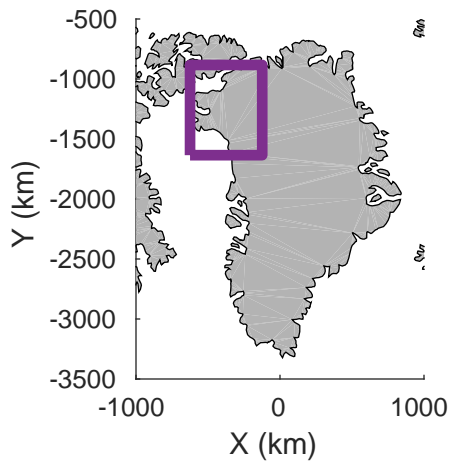


accum 2017_Greenland_P3: "Humboldt 01" 20170417_01_157: 17:41:52.1 to 17:44:29.1 GPS




accum 2017_Greenland_P3: "Humboldt 01" 20170417_01_157: 17:41:52.1 to 17:44:29.1 GPS




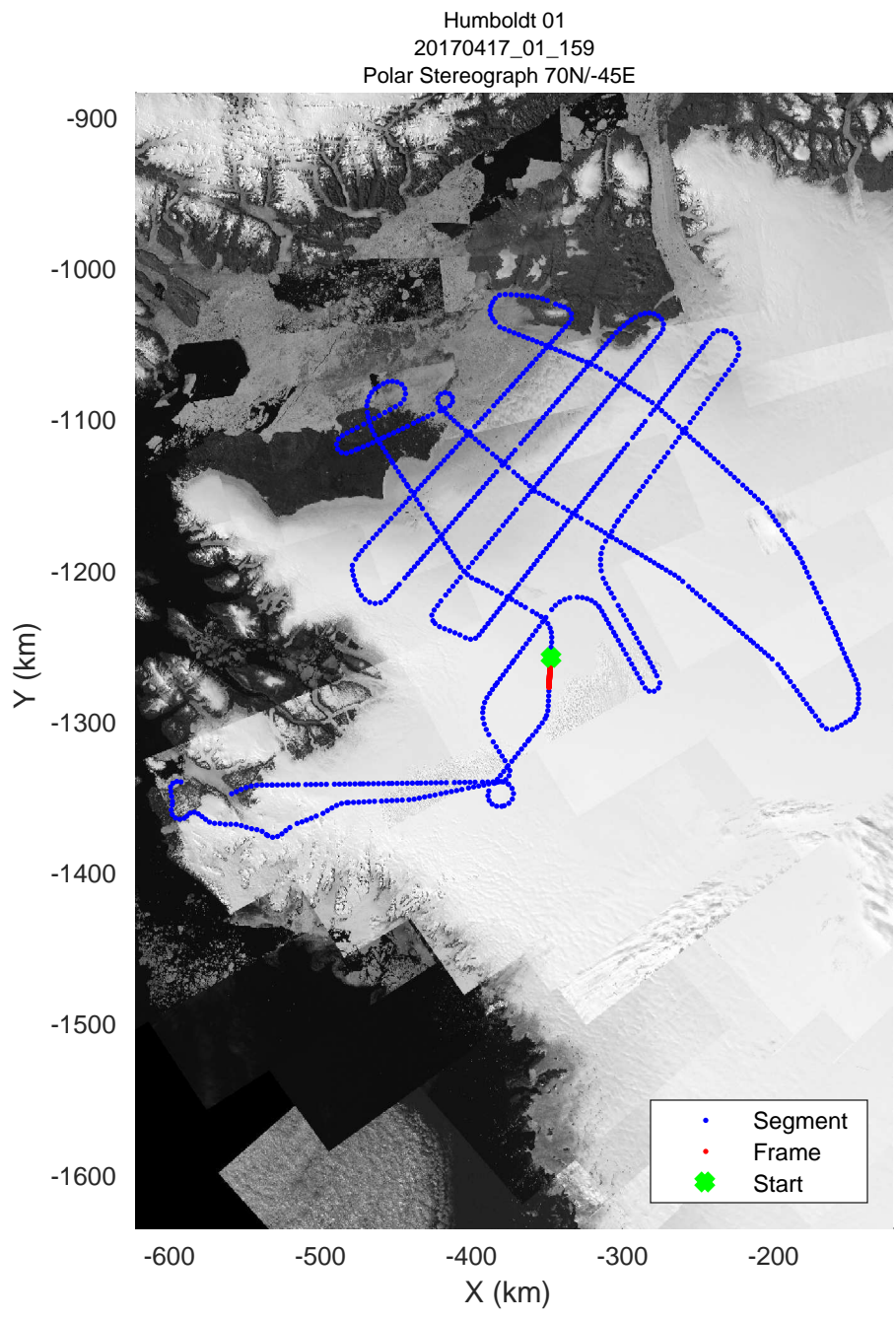
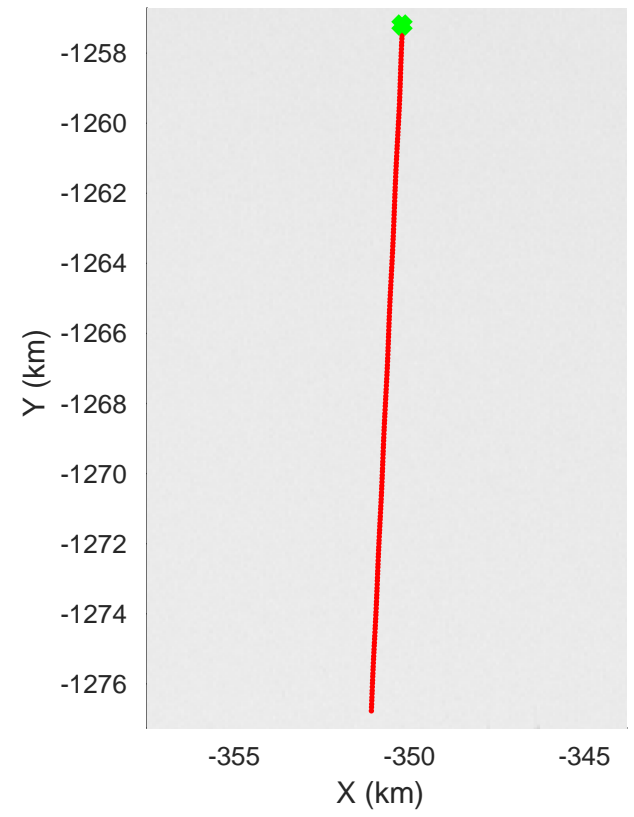
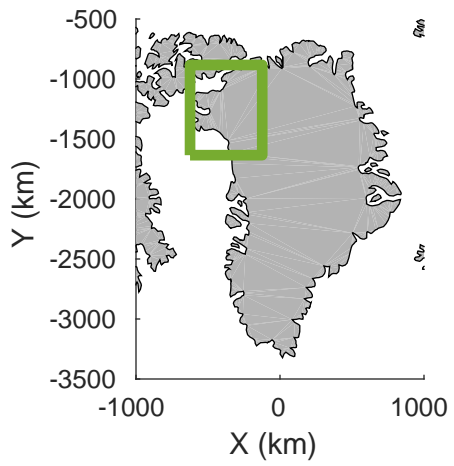


accum 2017_Greenland_P3: "Humboldt 01" 20170417_01_158: 17:44:29.3 to 17:47:06.9 GPS




accum 2017_Greenland_P3: "Humboldt 01" 20170417_01_158: 17:44:29.3 to 17:47:06.9 GPS




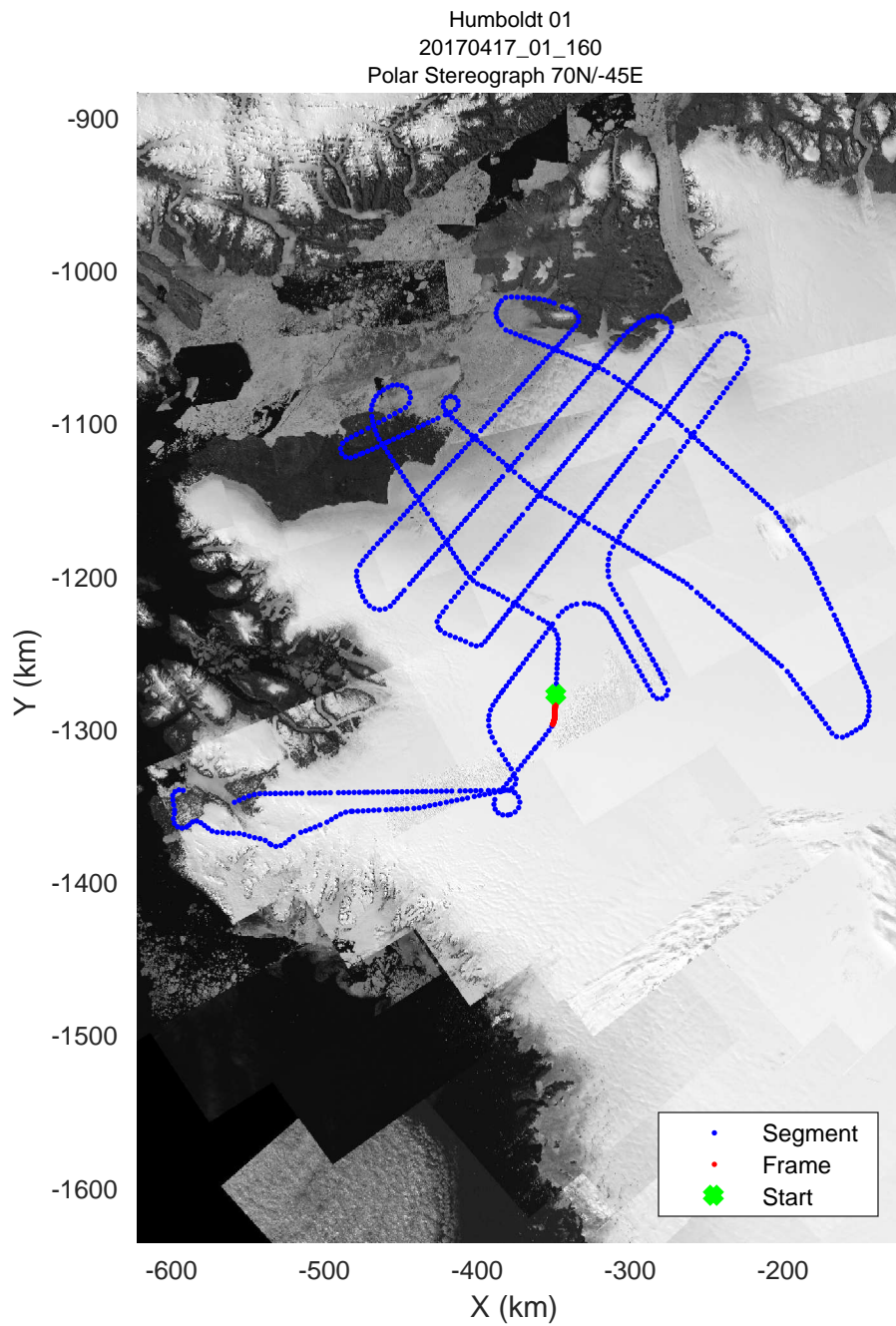
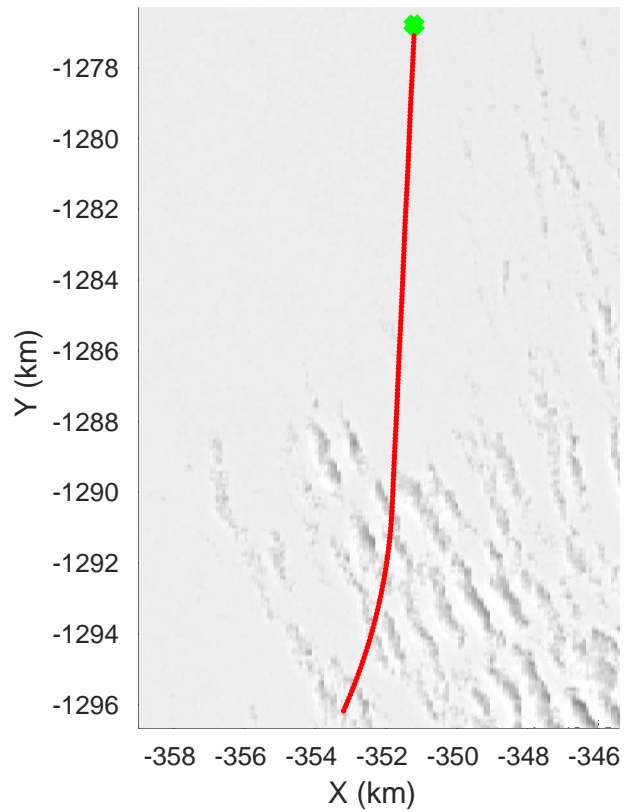
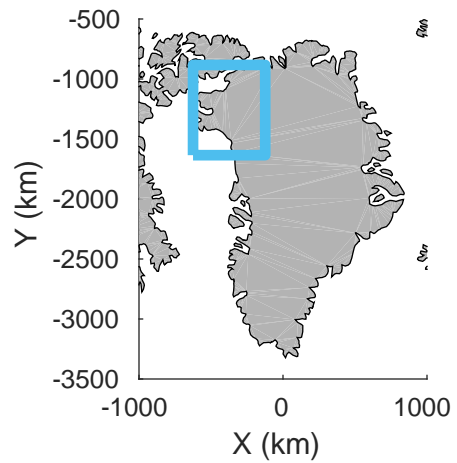


accum 2017_Greenland_P3: "Humboldt 01" 20170417_01_159: 17:47:07.1 to 17:49:43.9 GPS




accum 2017_Greenland_P3: "Humboldt 01" 20170417_01_159: 17:47:07.1 to 17:49:43.9 GPS

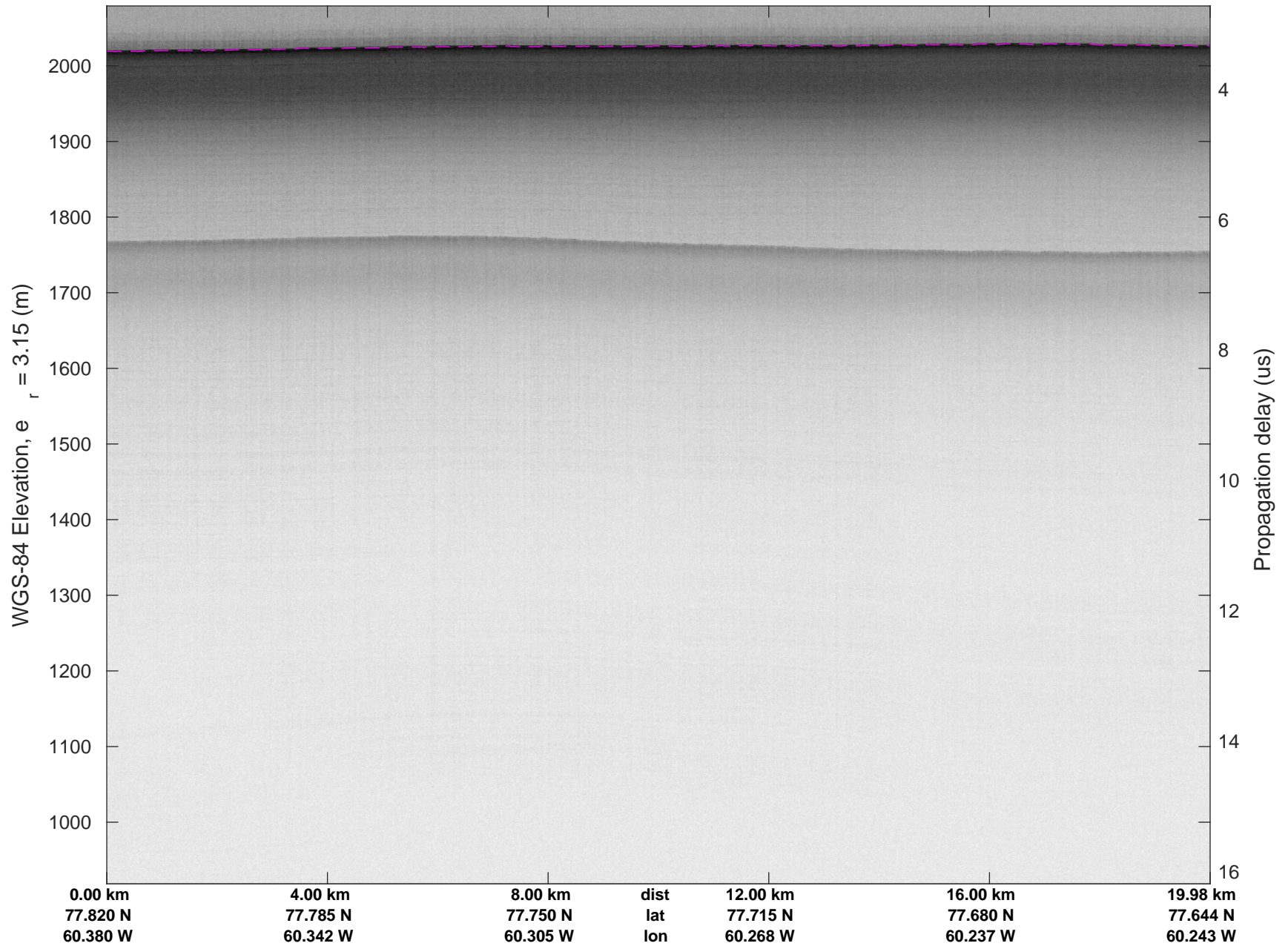


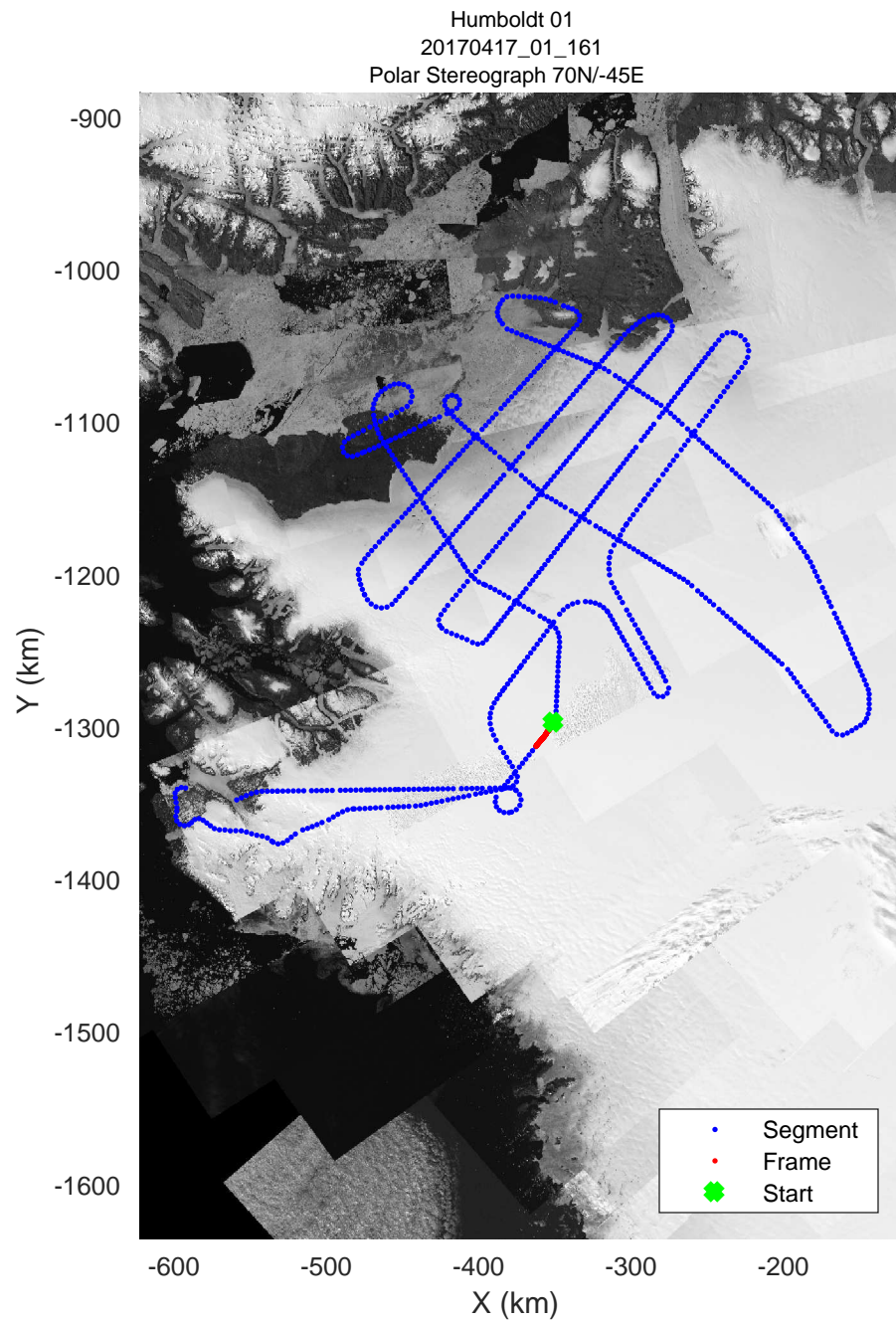
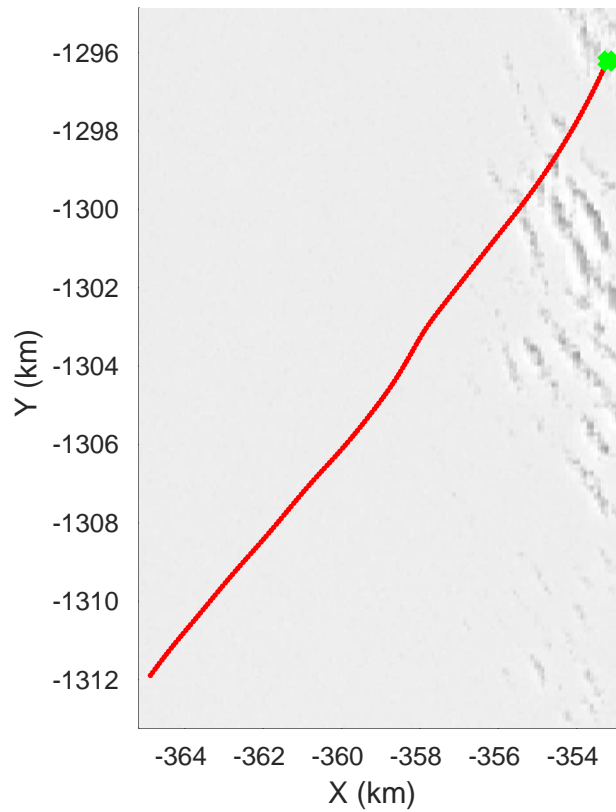
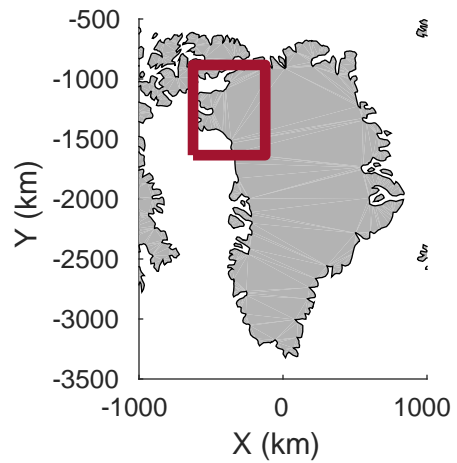


accum 2017_Greenland_P3: "Humboldt 01" 20170417_01_160: 17:49:44.1 to 17:52:22.1 GPS




accum 2017_Greenland_P3: "Humboldt 01" 20170417_01_160: 17:49:44.1 to 17:52:22.1 GPS




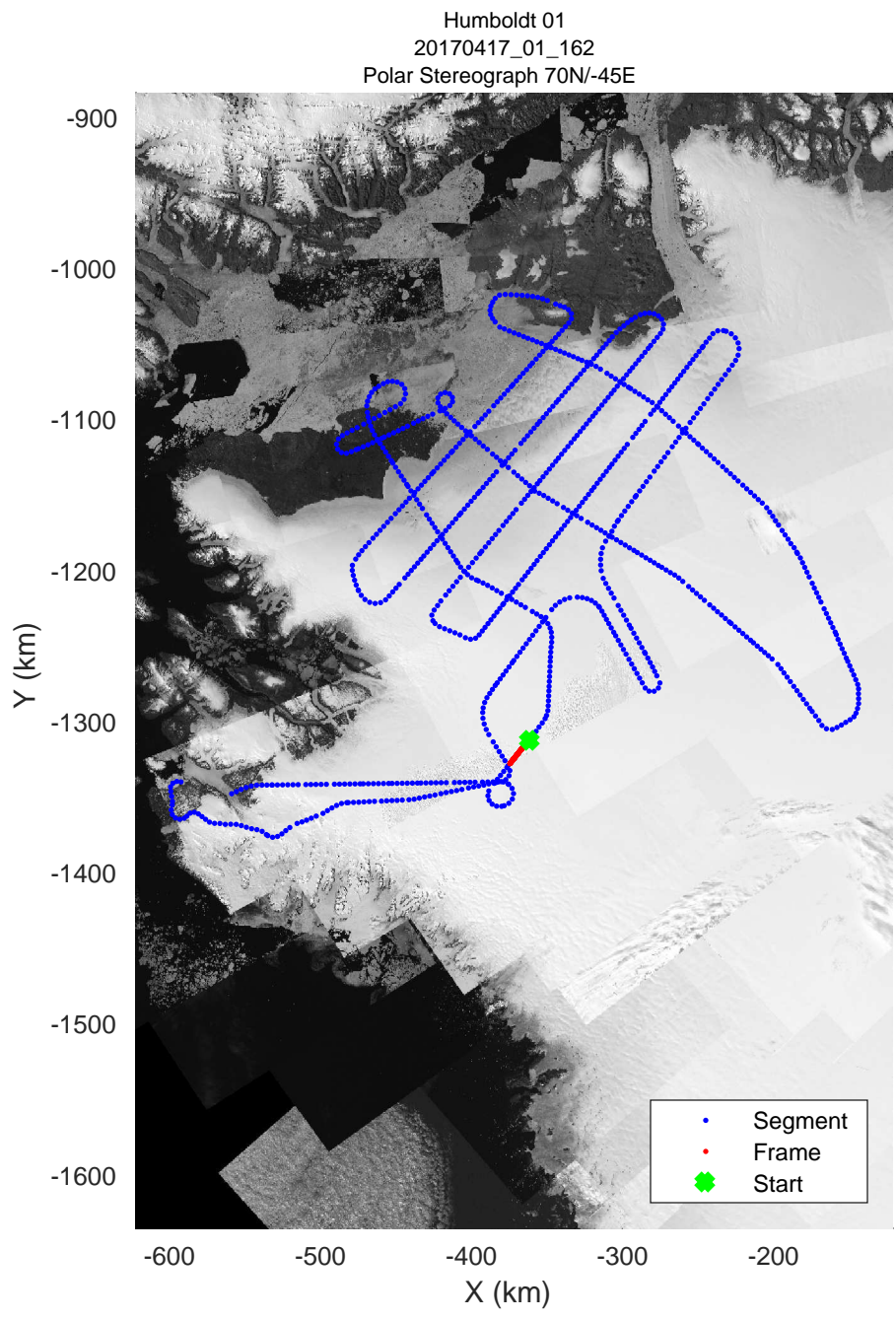
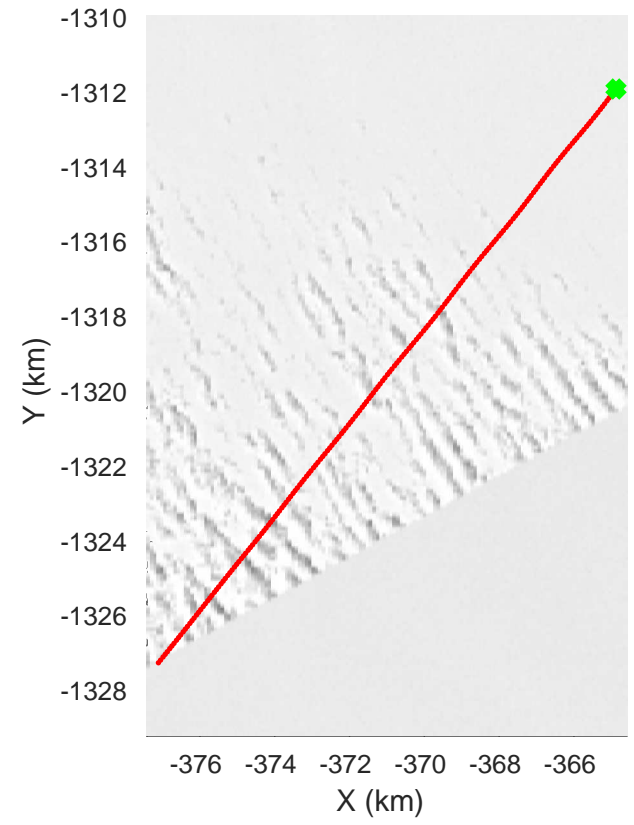
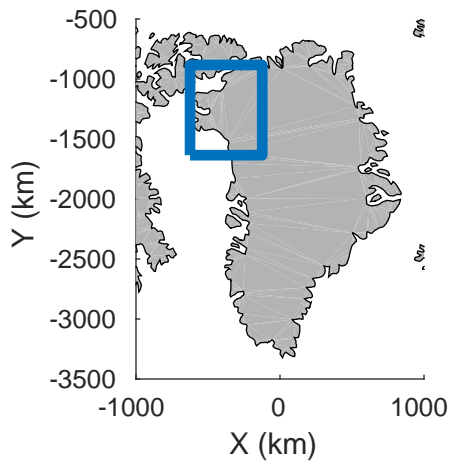


accum 2017_Greenland_P3: "Humboldt 01" 20170417_01_161: 17:52:22.4 to 17:54:53.0 GPS




accum 2017_Greenland_P3: "Humboldt 01" 20170417_01_161: 17:52:22.4 to 17:54:53.0 GPS

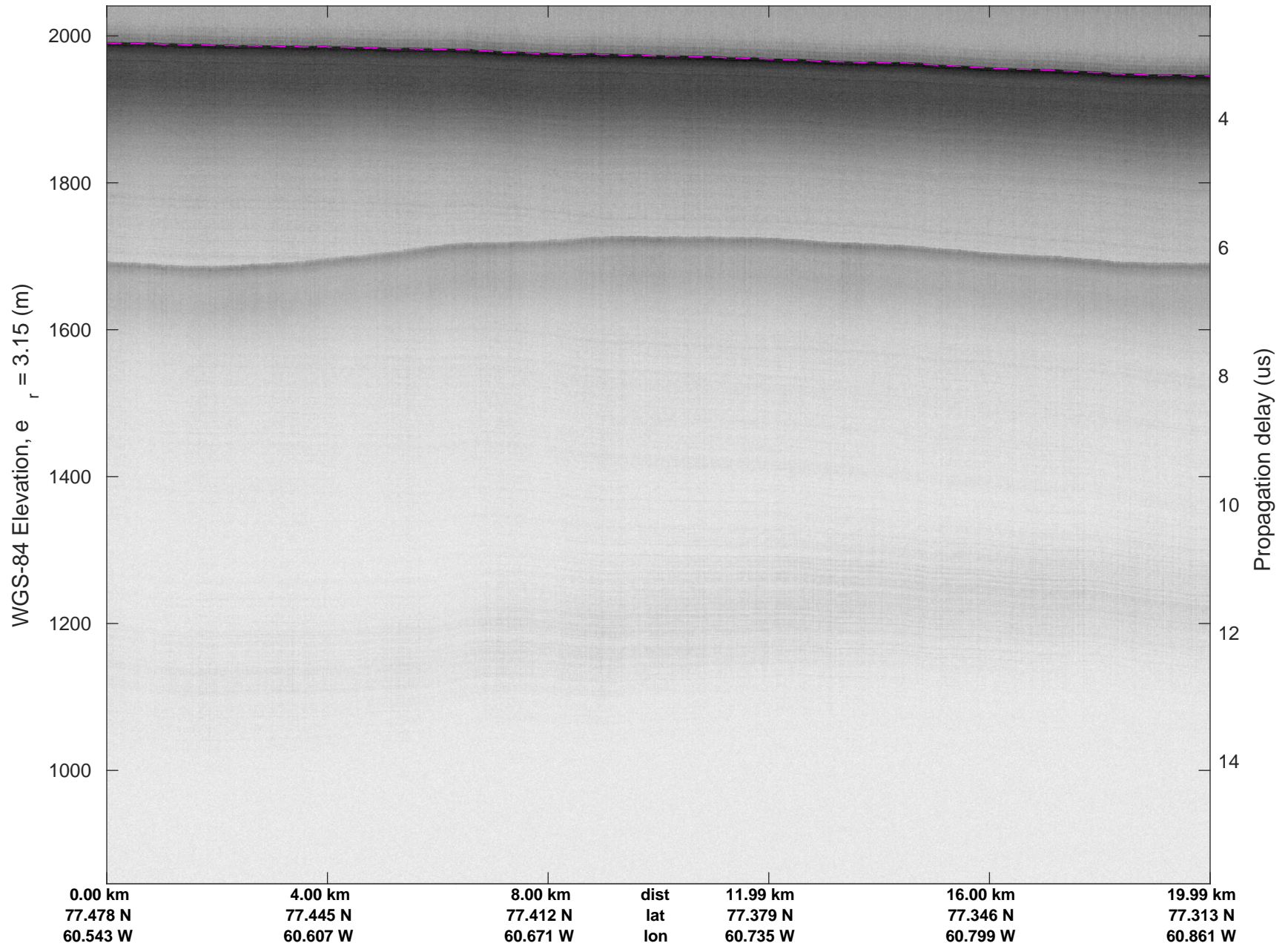


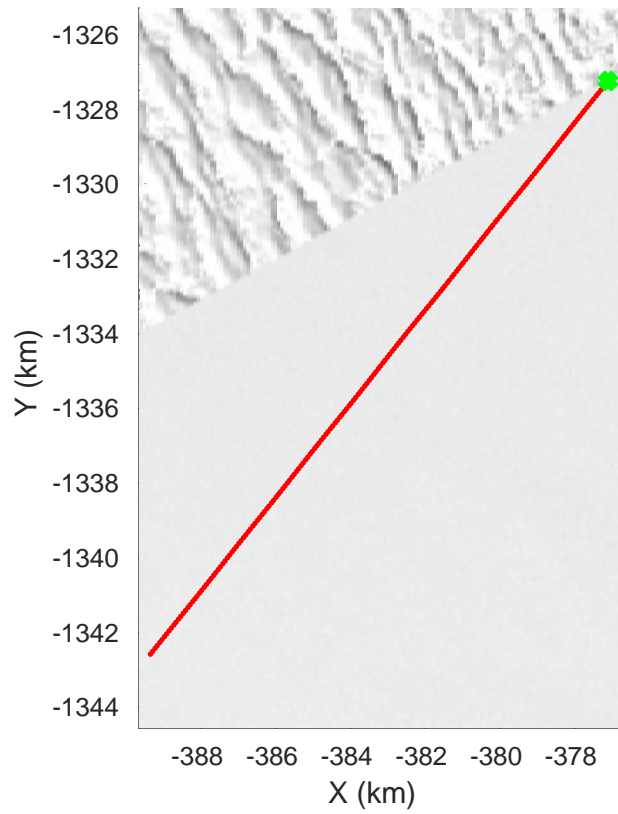
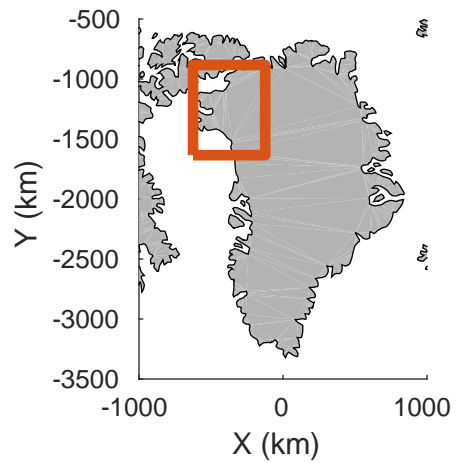


accum 2017_Greenland_P3: "Humboldt 01" 20170417_01_162: 17:54:53.1 to 17:57:24.5 GPS

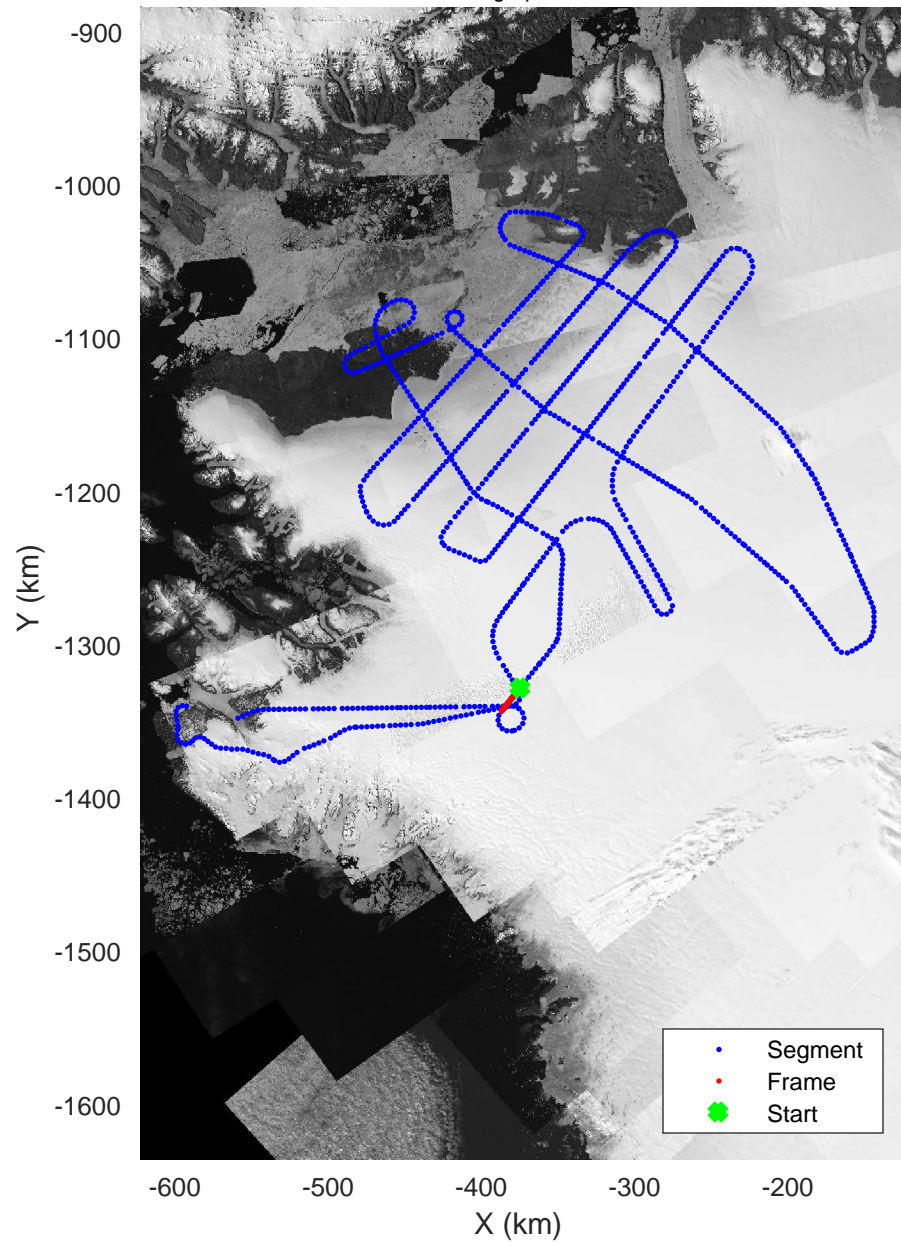


accum 2017_Greenland_P3: "Humboldt 01" 20170417_01_162: 17:54:53.1 to 17:57:24.5 GPS






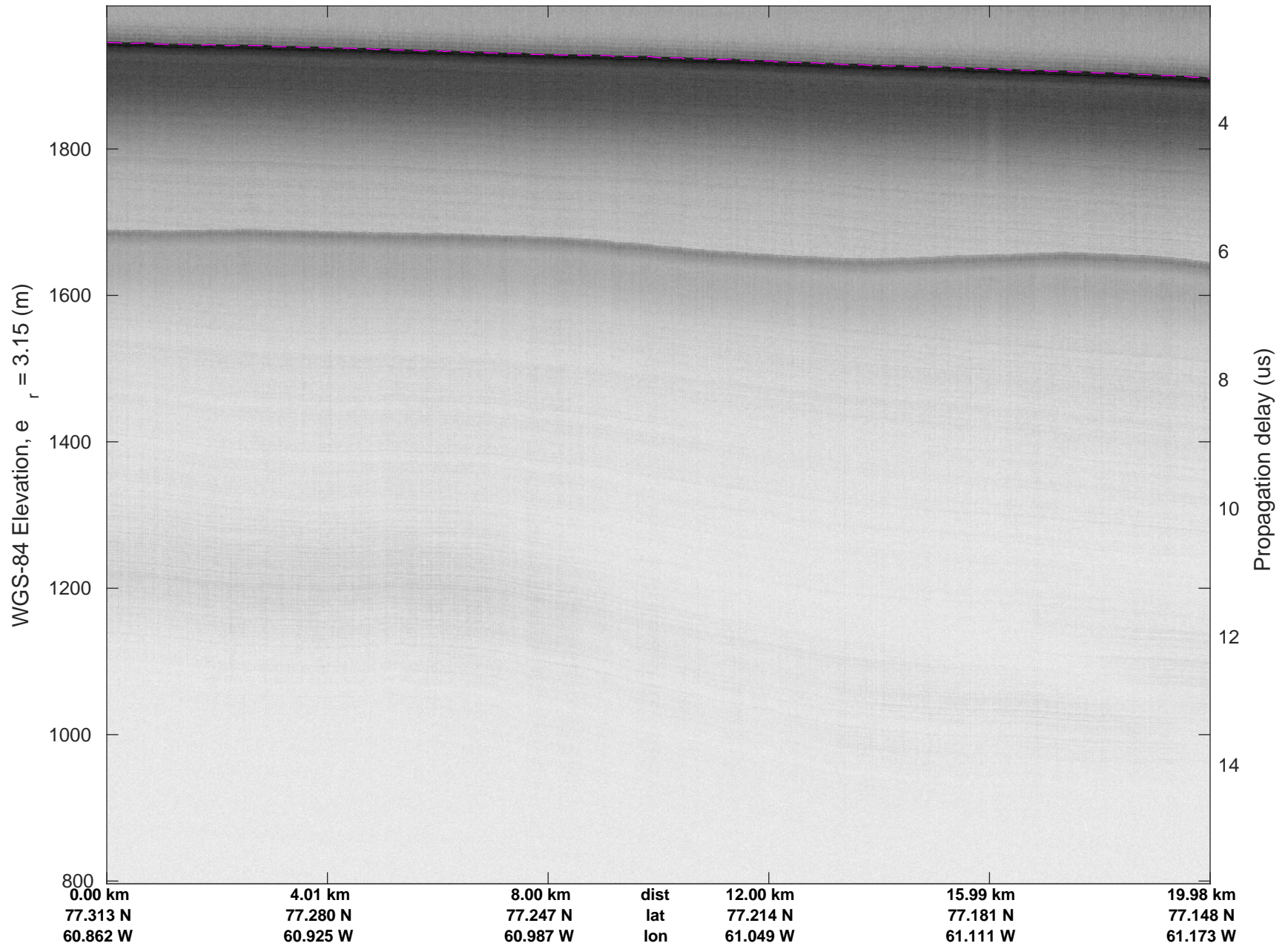
Humboldt 01
20170417_01_163
Polar Stereograph 70N/-45E

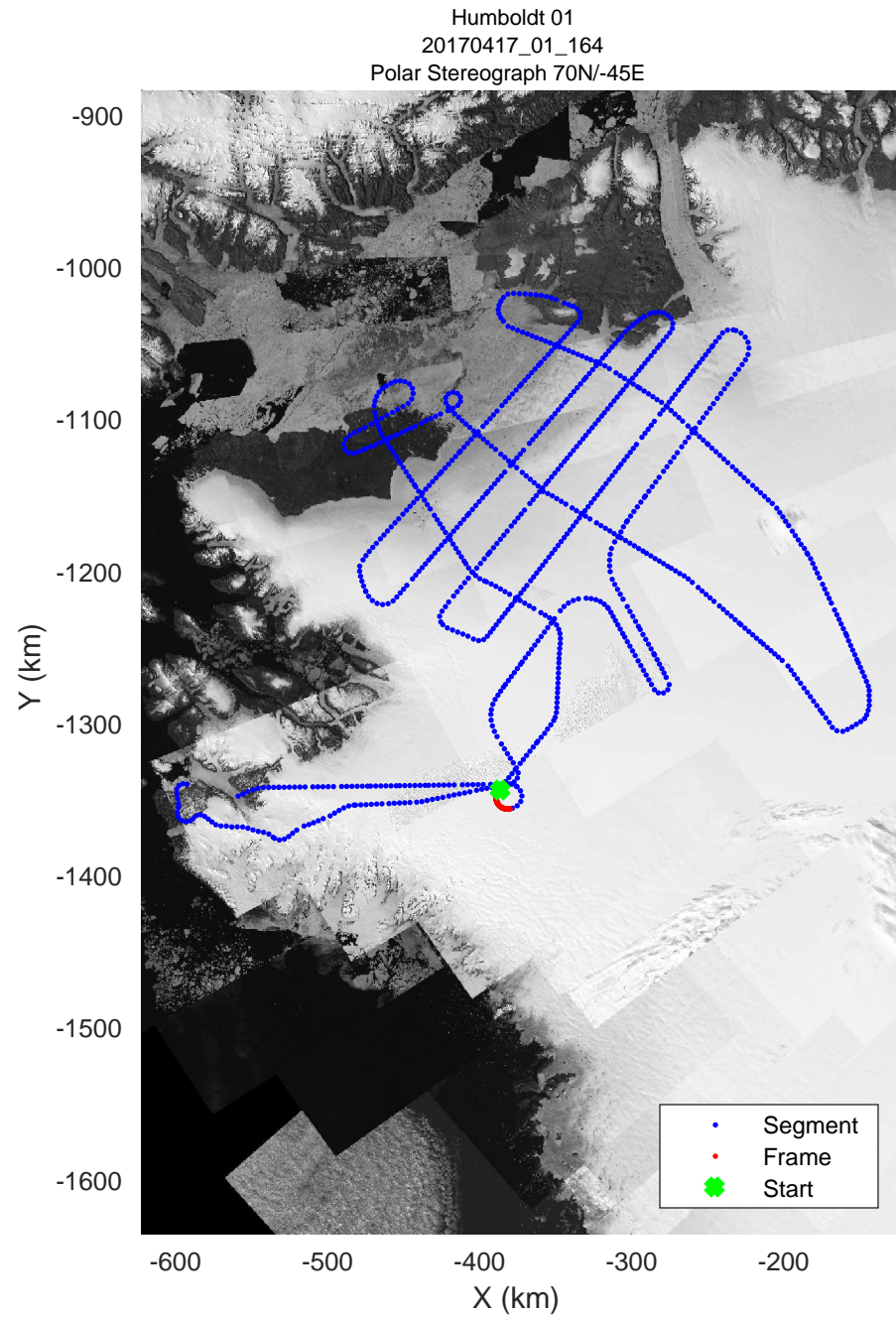
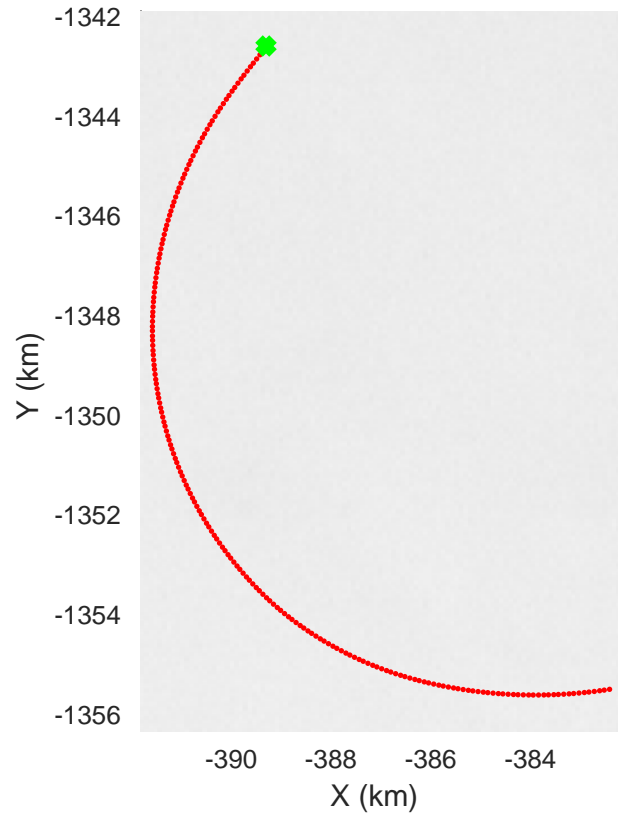
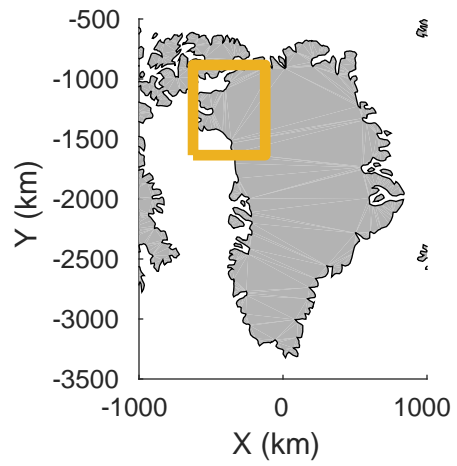


accum 2017_Greenland_P3: "Humboldt 01" 20170417_01_163: 17:57:24.7 to 17:59:59.2 GPS




accum 2017_Greenland_P3: "Humboldt 01" 20170417_01_163: 17:57:24.7 to 17:59:59.2 GPS




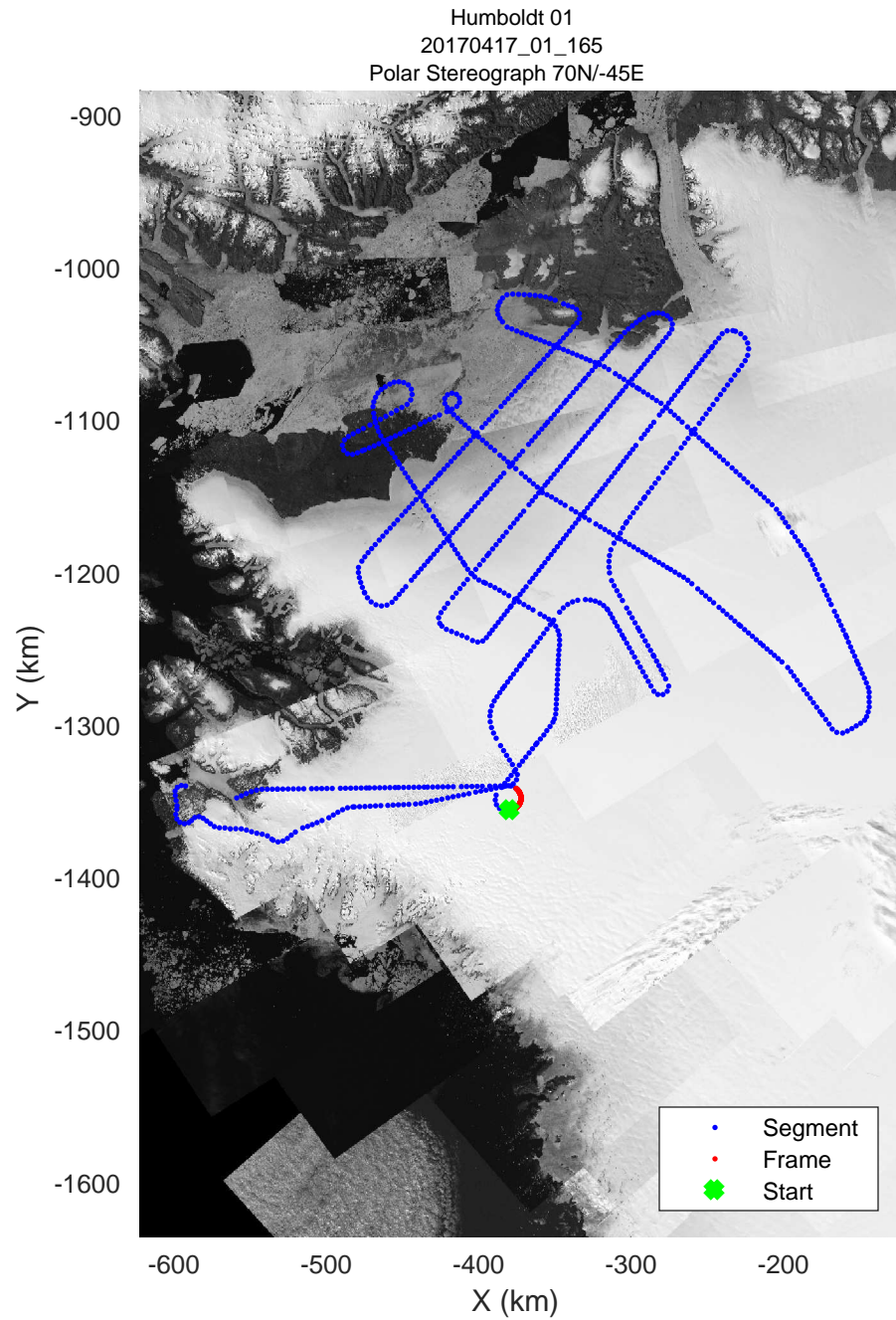
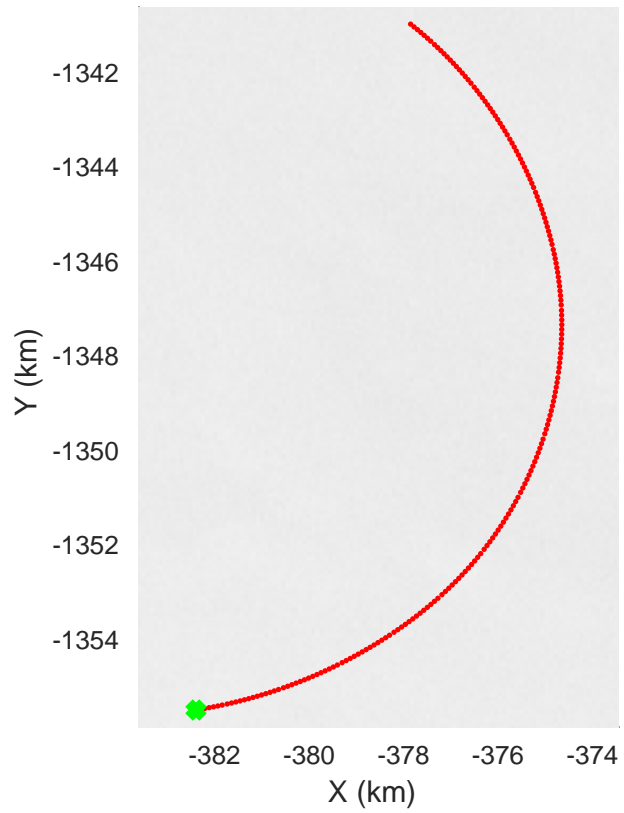
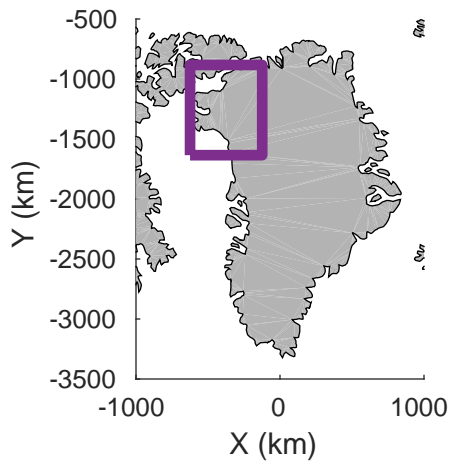


accum 2017_Greenland_P3: "Humboldt 01" 20170417_01_164: 17:59:59.5 to 18:02:38.3 GPS




accum 2017_Greenland_P3: "Humboldt 01" 20170417_01_164: 17:59:59.5 to 18:02:38.3 GPS




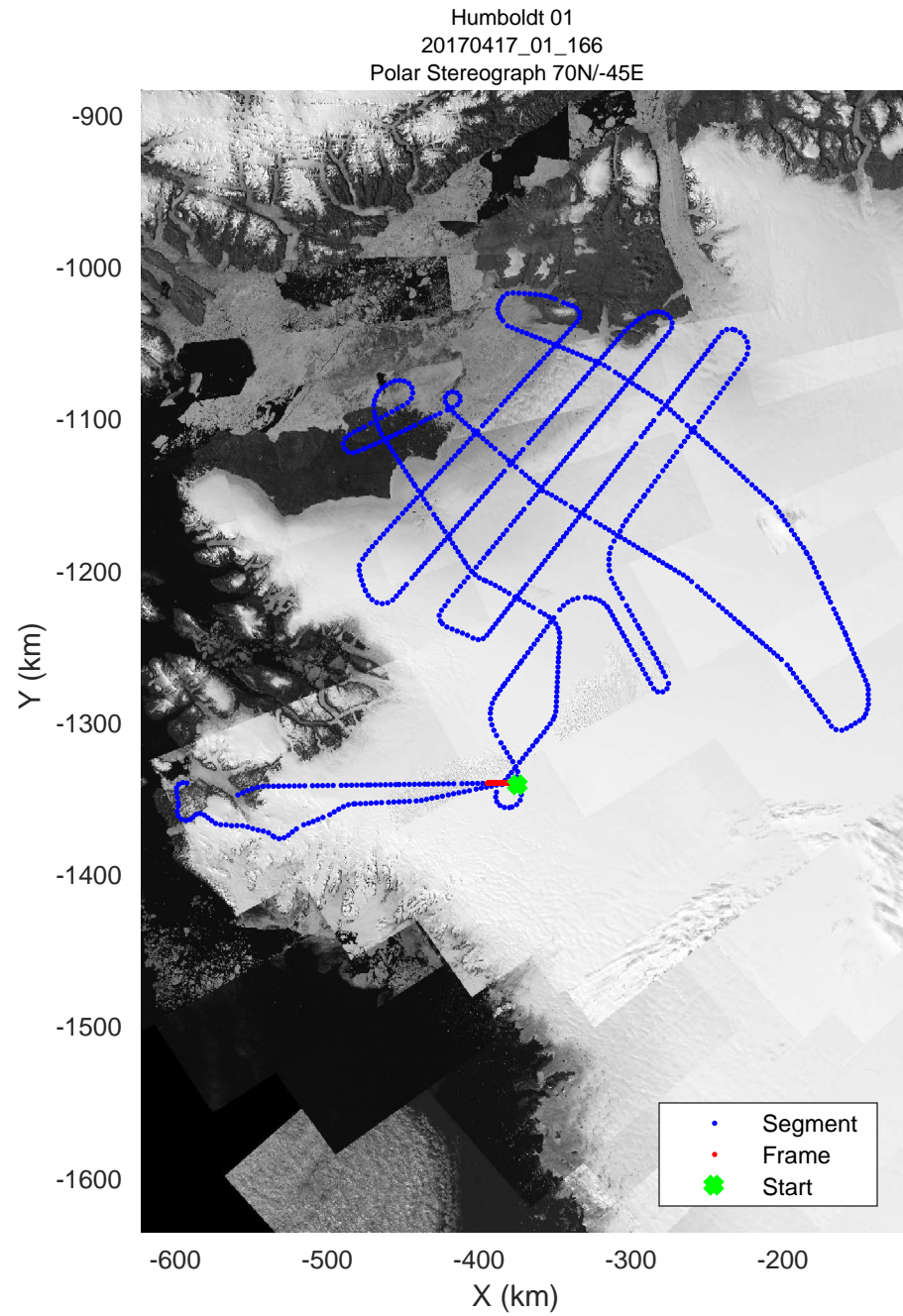
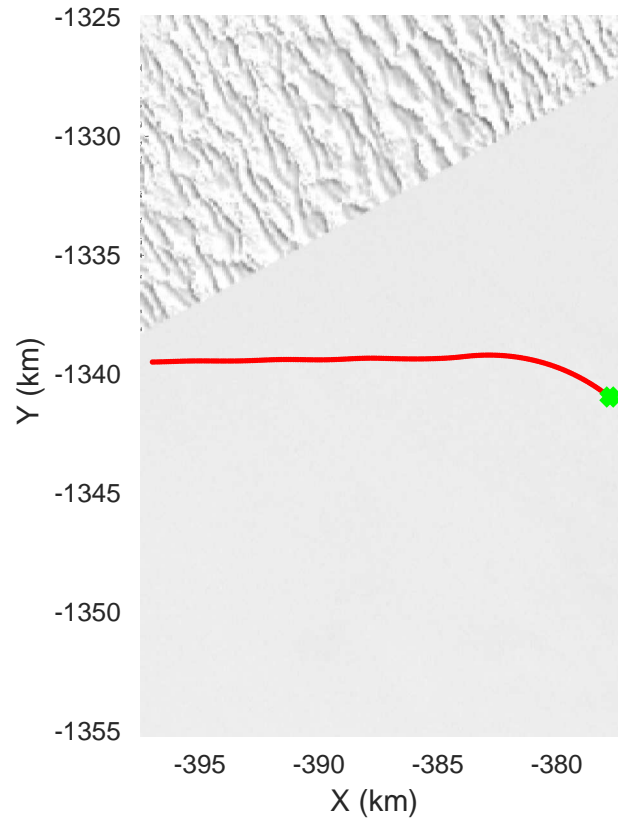
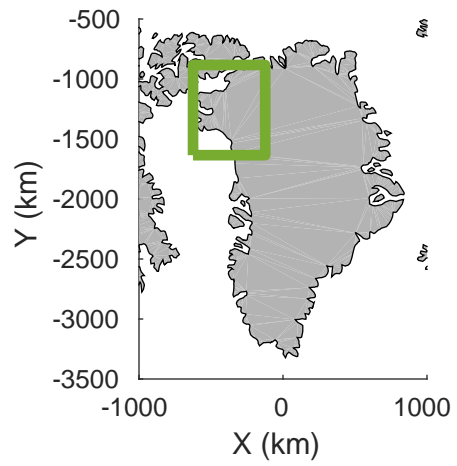


accum 2017_Greenland_P3: "Humboldt 01" 20170417_01_165: 18:02:38.5 to 18:05:03.6 GPS




accum 2017_Greenland_P3: "Humboldt 01" 20170417_01_165: 18:02:38.5 to 18:05:03.6 GPS

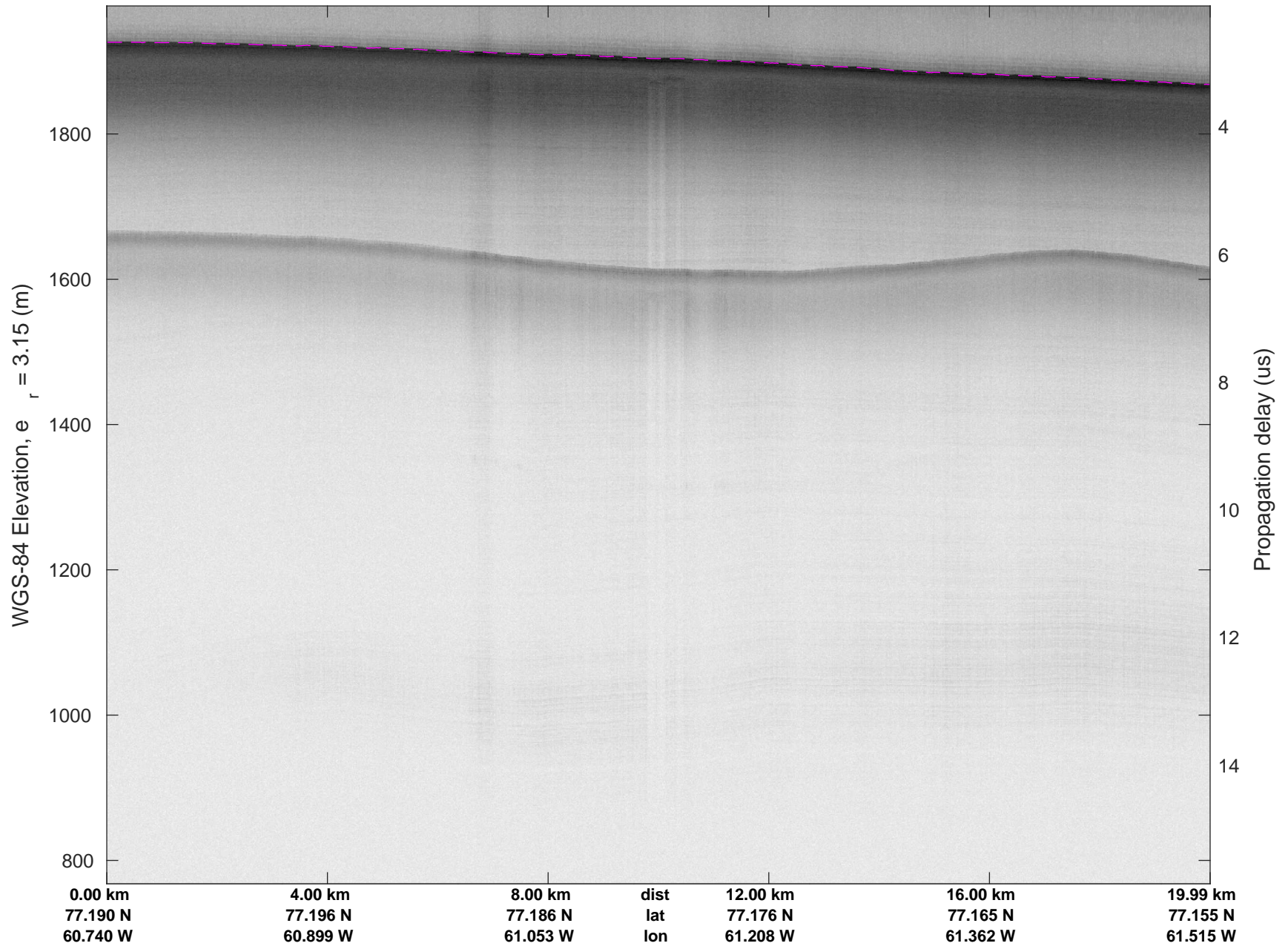


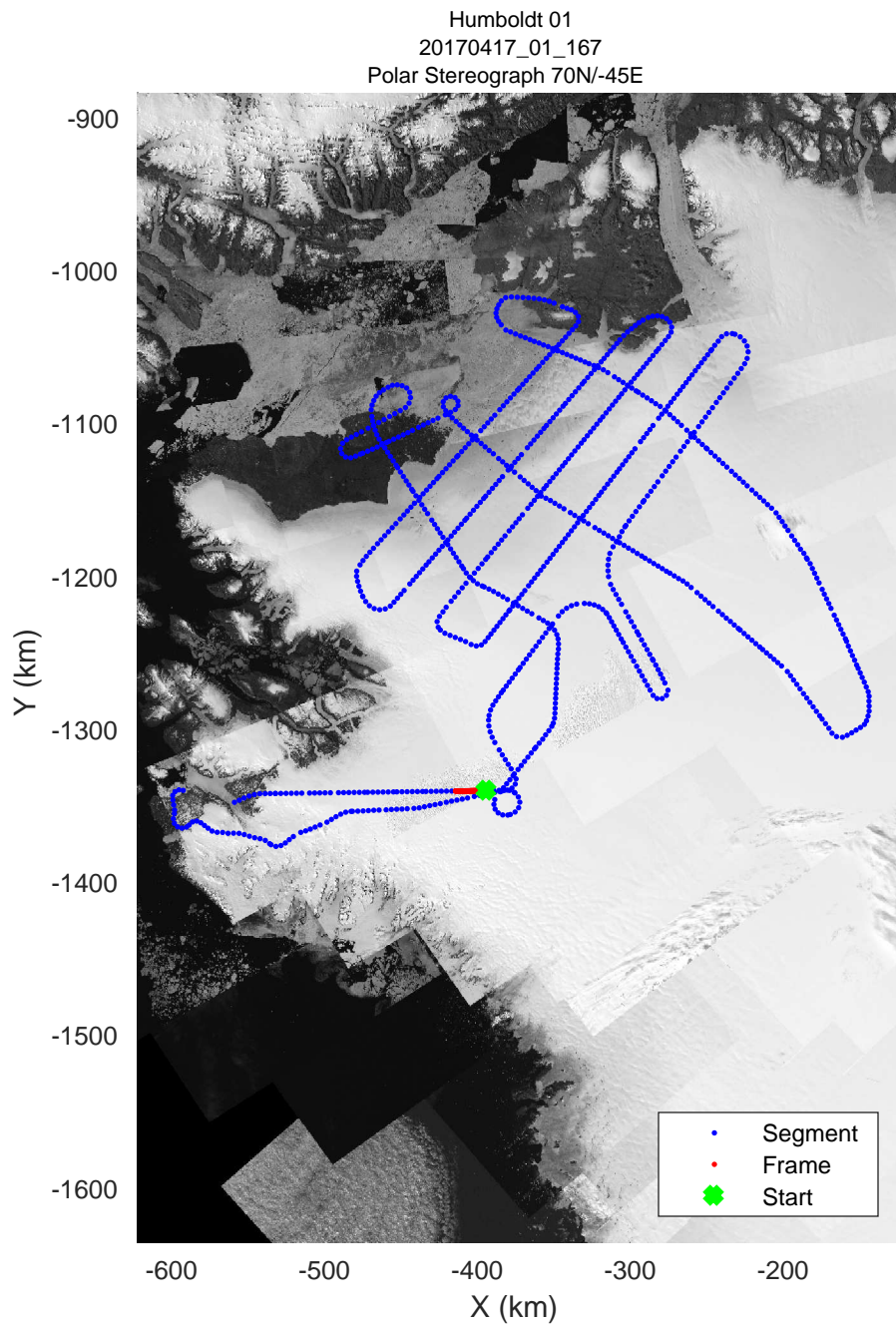
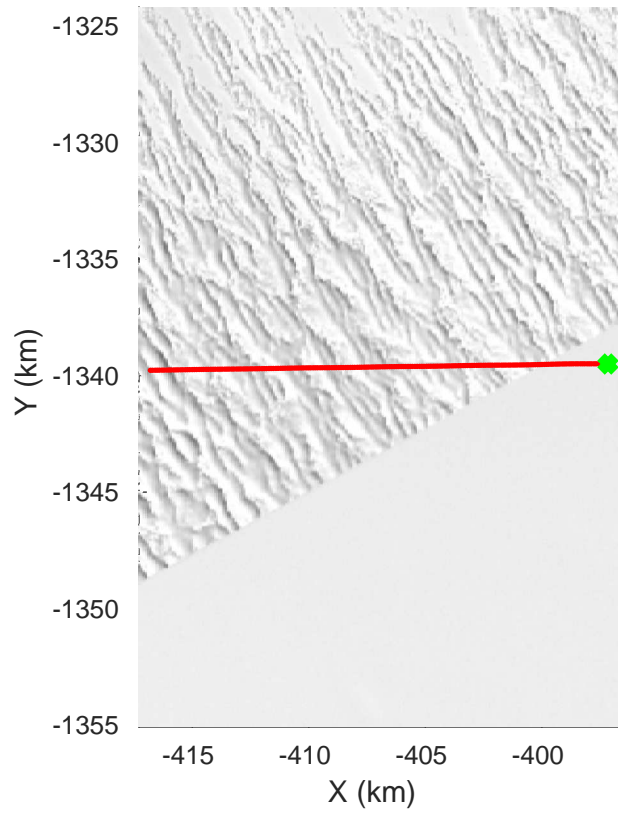
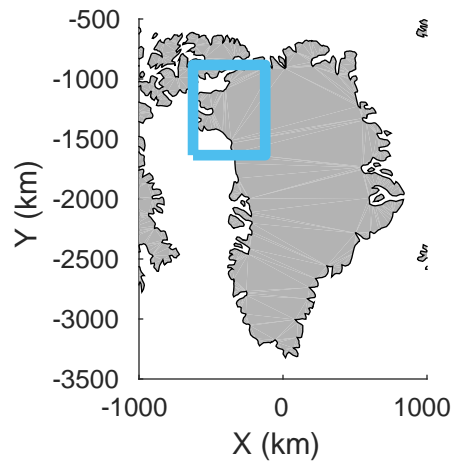


accum 2017_Greenland_P3: "Humboldt 01" 20170417_01_166: 18:05:03.7 to 18:07:34.2 GPS




accum 2017_Greenland_P3: "Humboldt 01" 20170417_01_166: 18:05:03.7 to 18:07:34.2 GPS




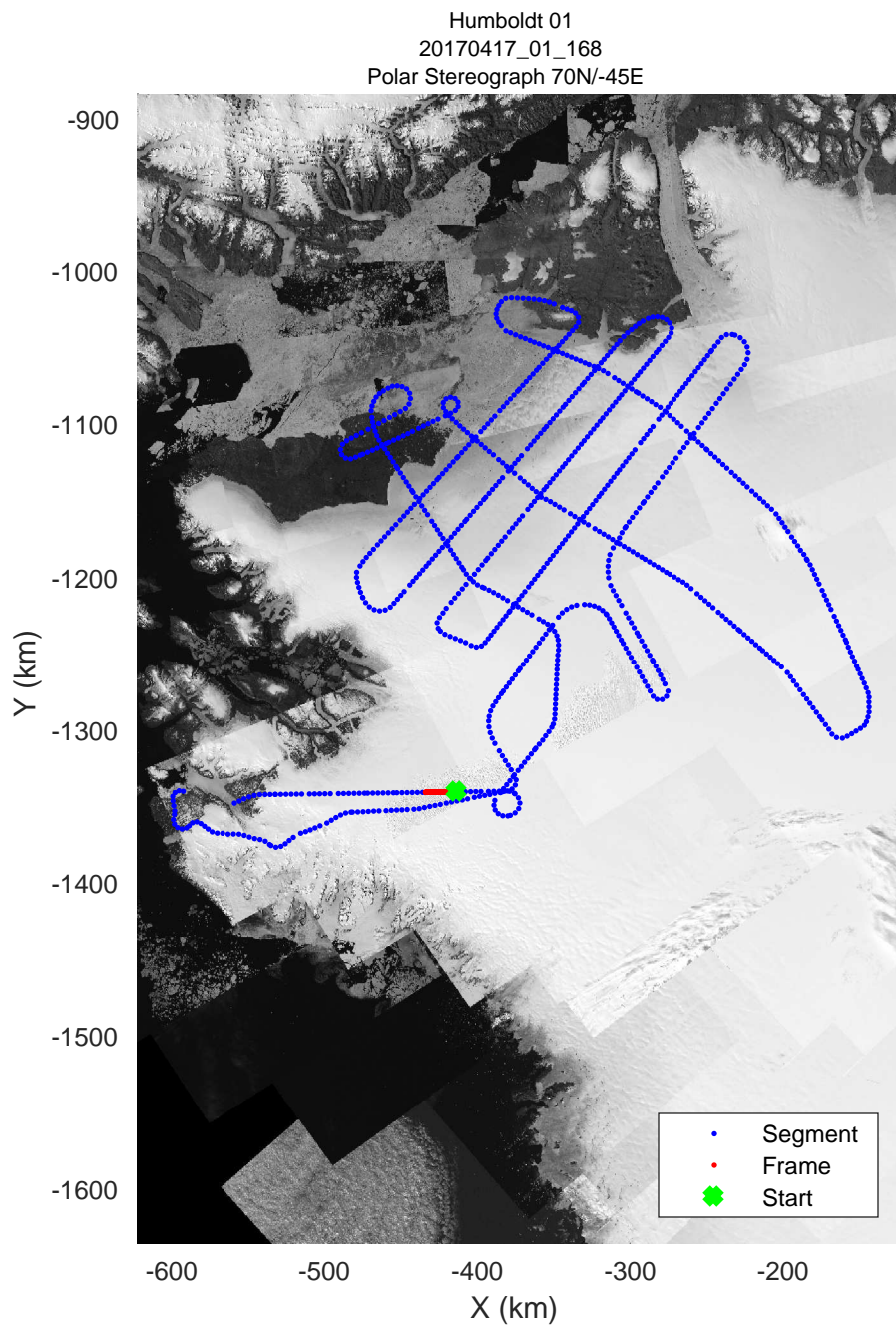
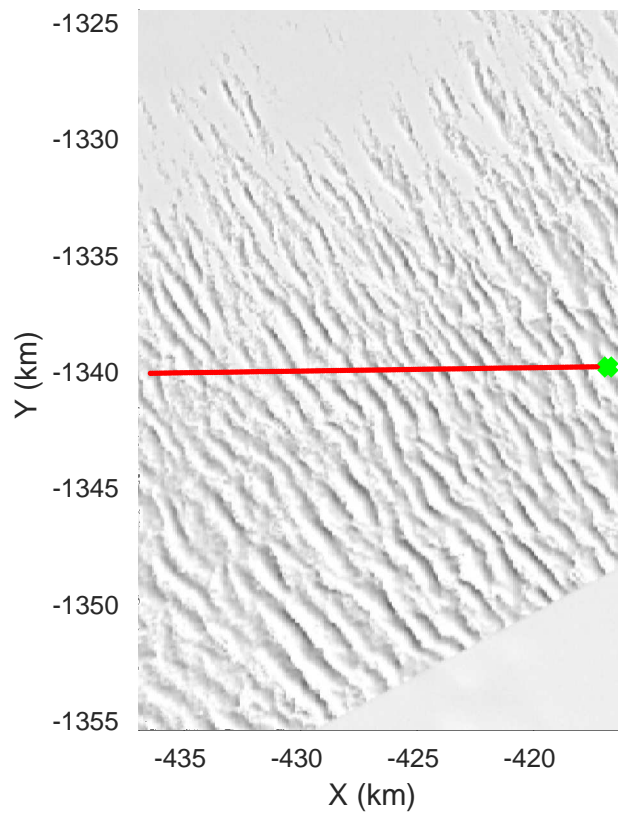
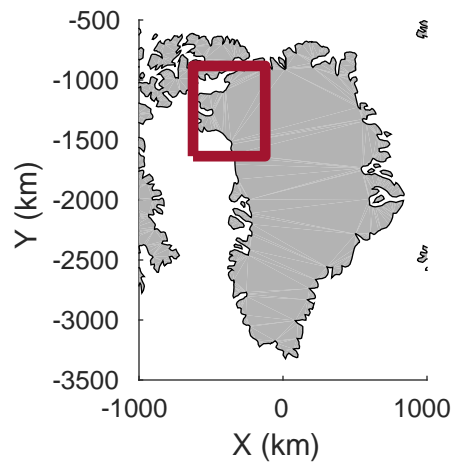


accum 2017_Greenland_P3: "Humboldt 01" 20170417_01_167: 18:07:34.3 to 18:10:06.3 GPS




accum 2017_Greenland_P3: "Humboldt 01" 20170417_01_167: 18:07:34.3 to 18:10:06.3 GPS




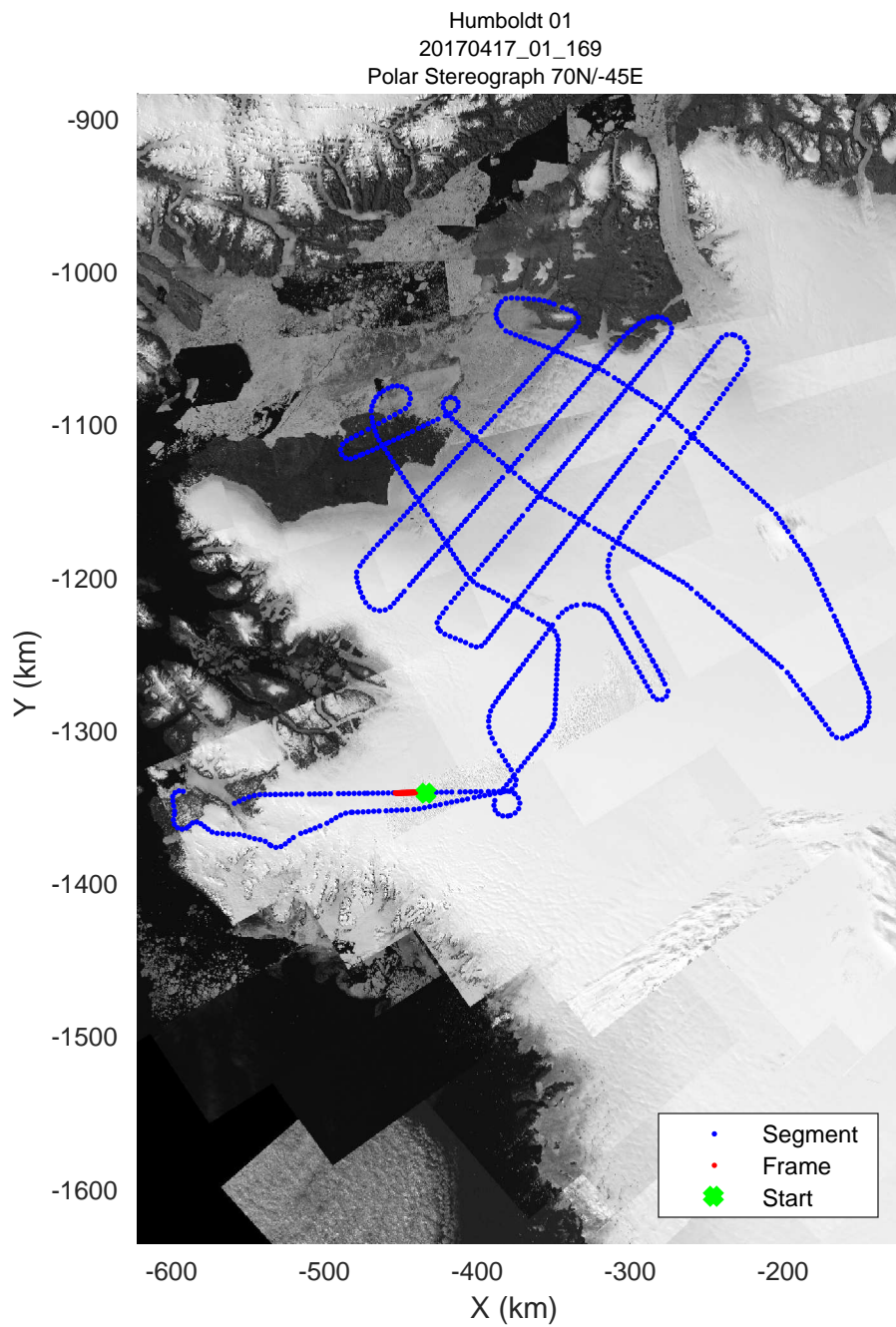
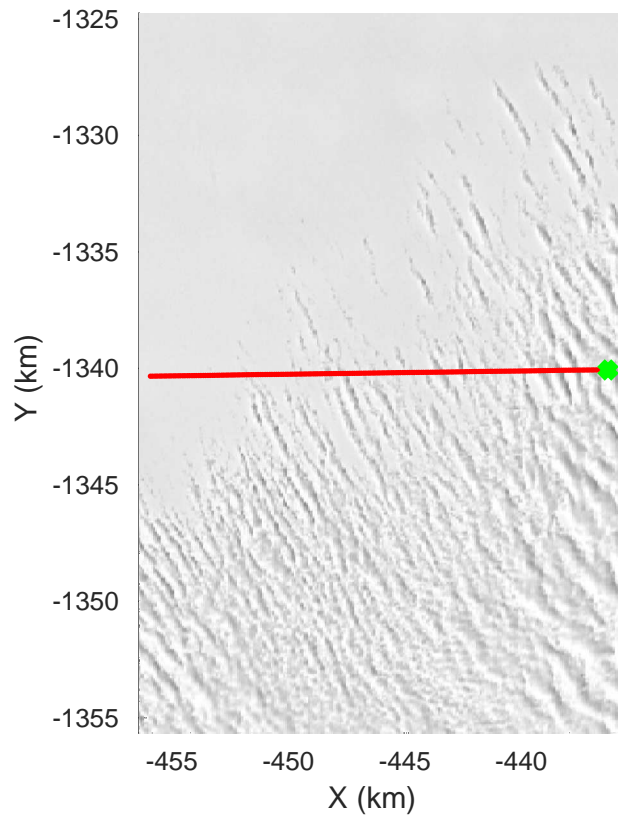
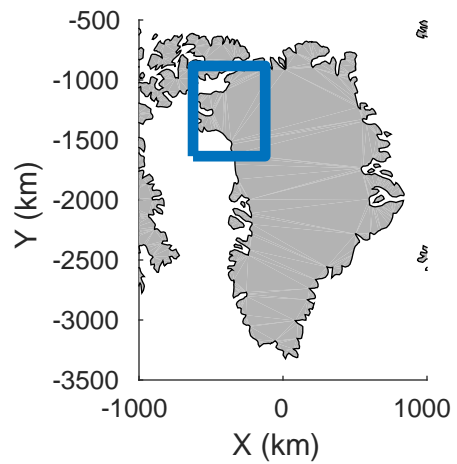


accum 2017_Greenland_P3: "Humboldt 01" 20170417_01_168: 18:10:06.5 to 18:12:40.6 GPS




accum 2017_Greenland_P3: "Humboldt 01" 20170417_01_168: 18:10:06.5 to 18:12:40.6 GPS




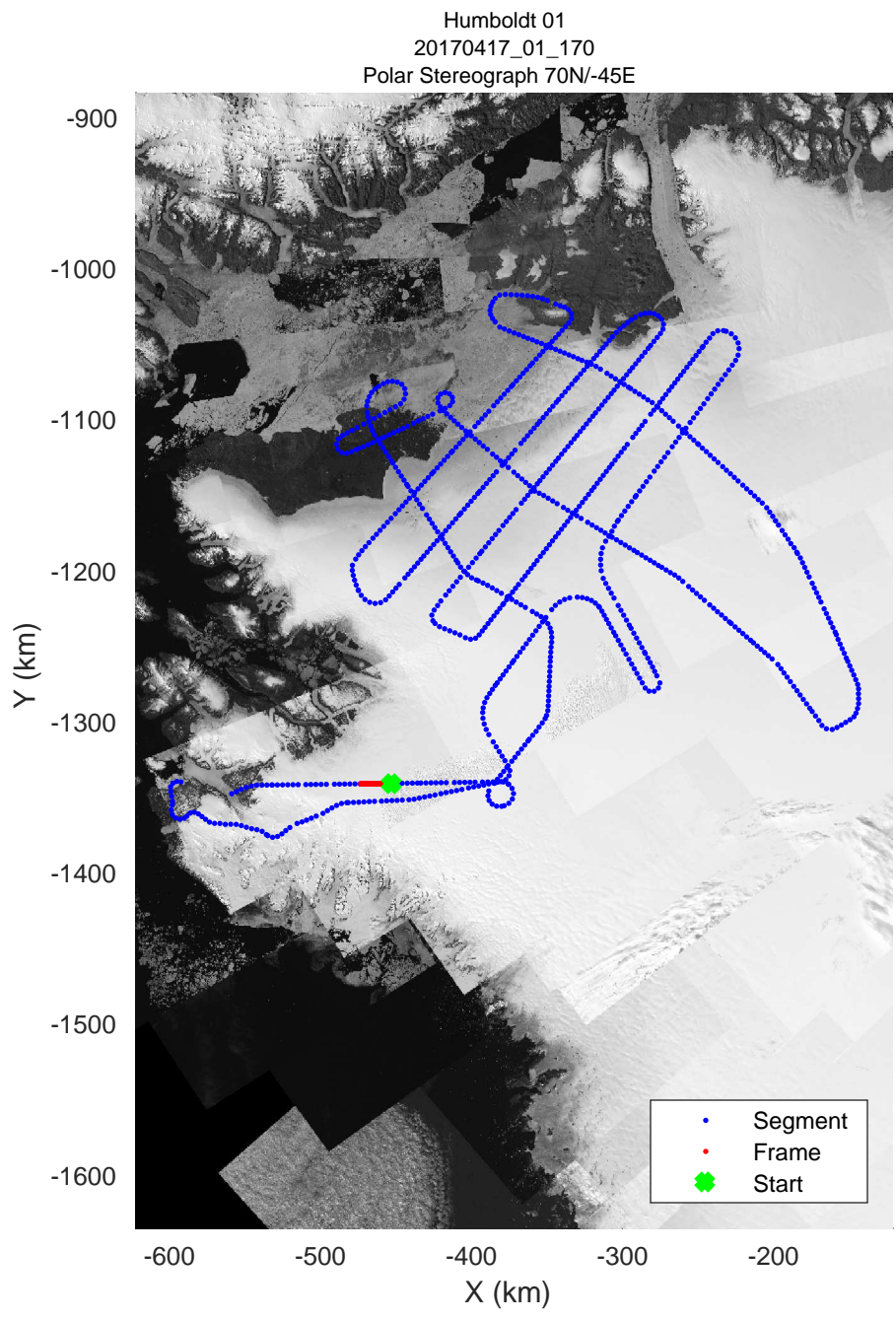
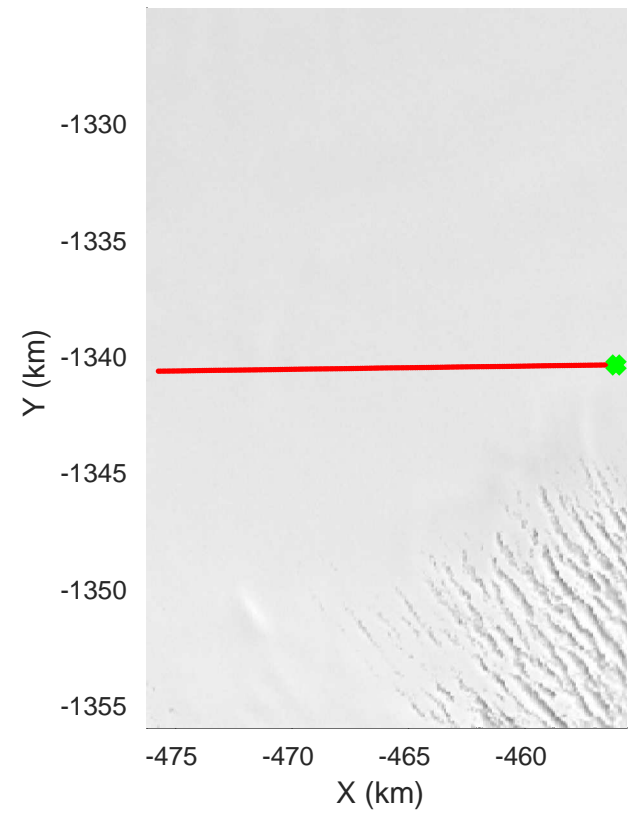
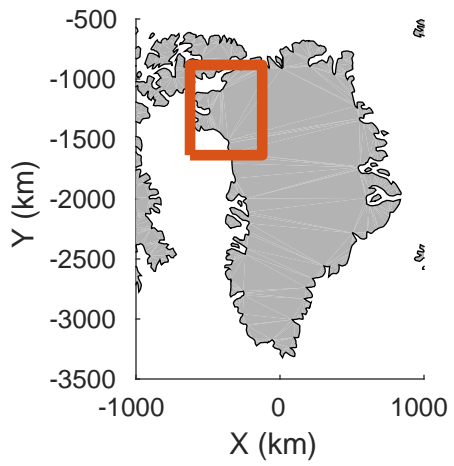


accum 2017_Greenland_P3: "Humboldt 01" 20170417_01_169: 18:12:40.8 to 18:15:15.3 GPS




accum 2017_Greenland_P3: "Humboldt 01" 20170417_01_169: 18:12:40.8 to 18:15:15.3 GPS




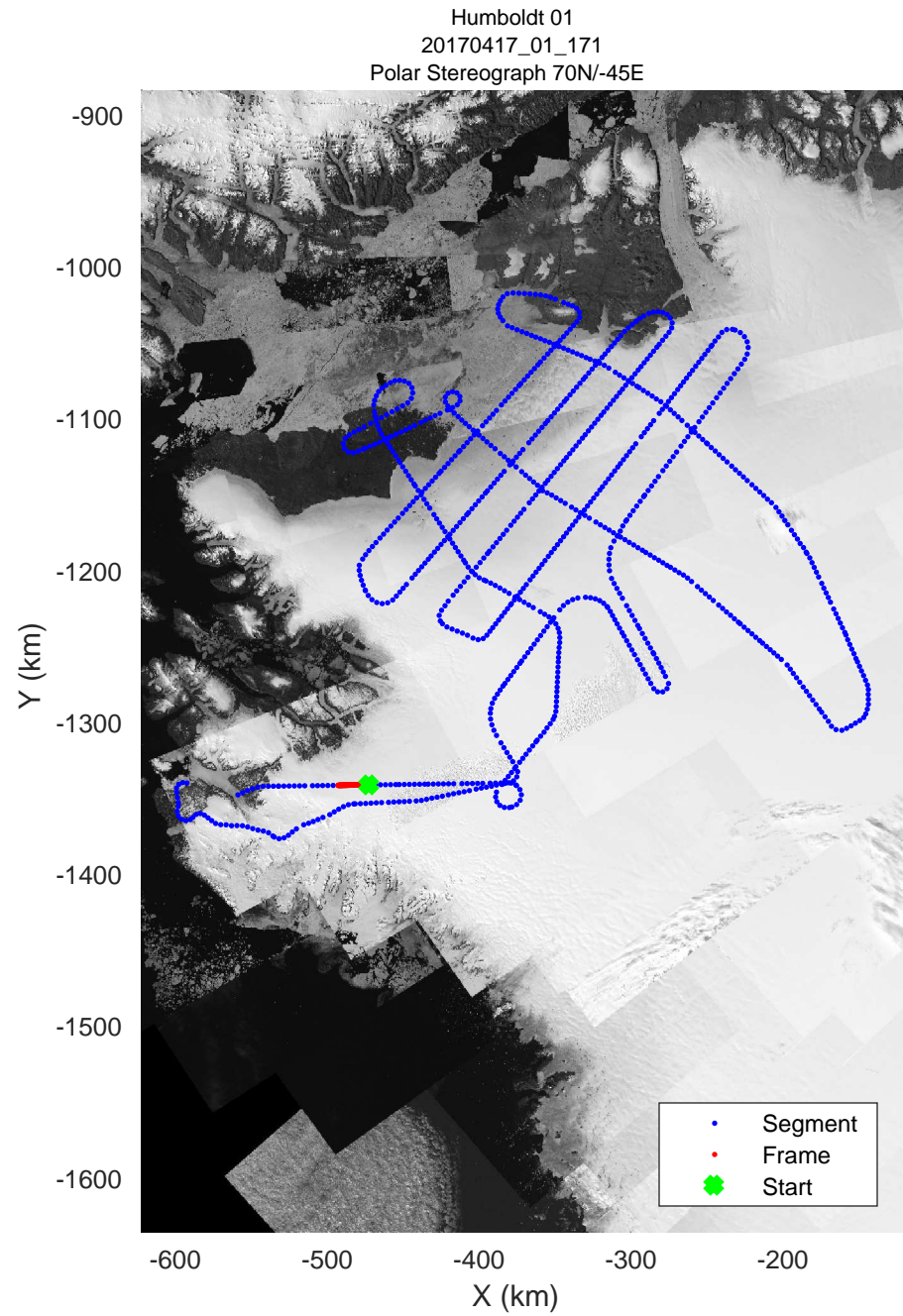
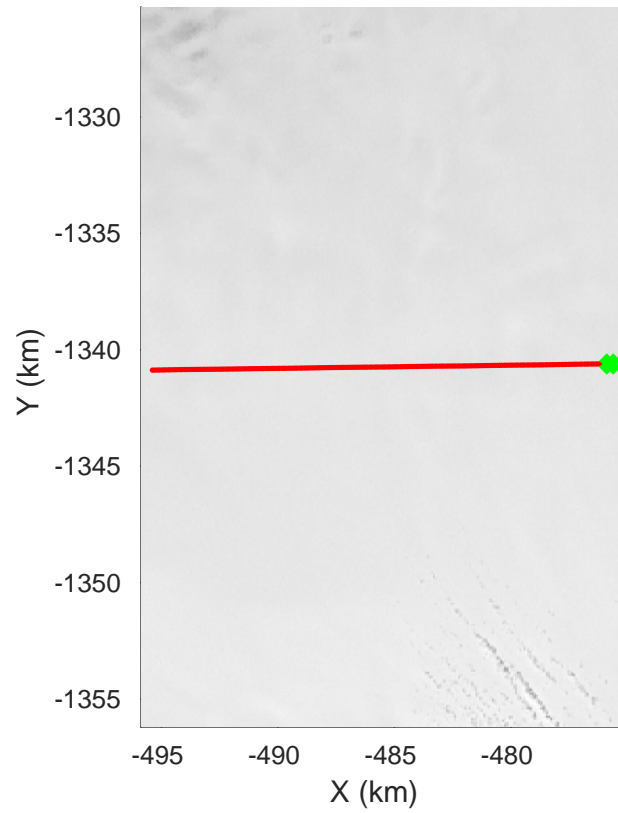
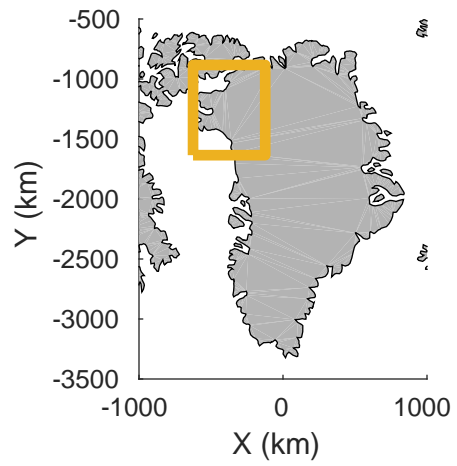


accum 2017_Greenland_P3: "Humboldt 01" 20170417_01_170: 18:15:15.5 to 18:17:49.6 GPS




accum 2017_Greenland_P3: "Humboldt 01" 20170417_01_170: 18:15:15.5 to 18:17:49.6 GPS




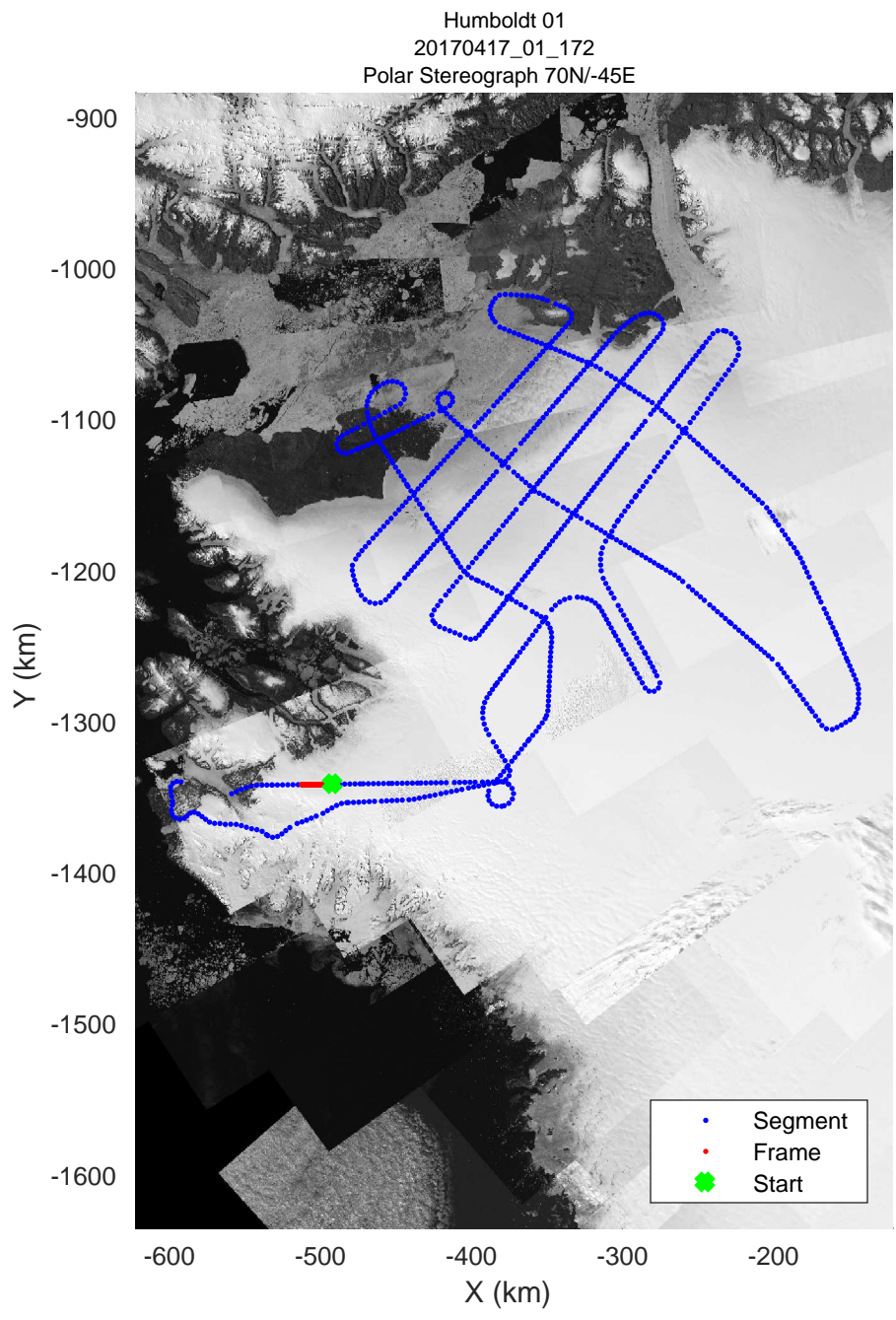
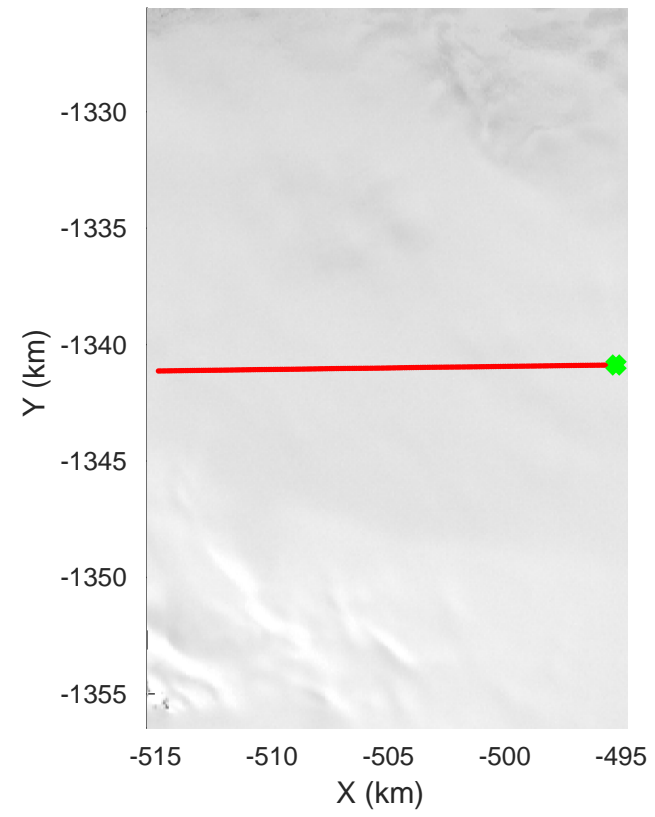
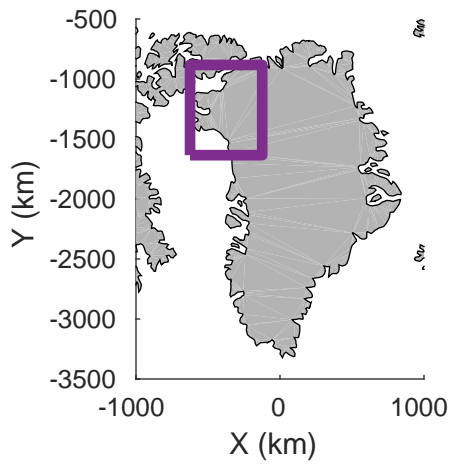


accum 2017_Greenland_P3: "Humboldt 01" 20170417_01_171: 18:17:49.8 to 18:20:22.5 GPS




accum 2017_Greenland_P3: "Humboldt 01" 20170417_01_171: 18:17:49.8 to 18:20:22.5 GPS




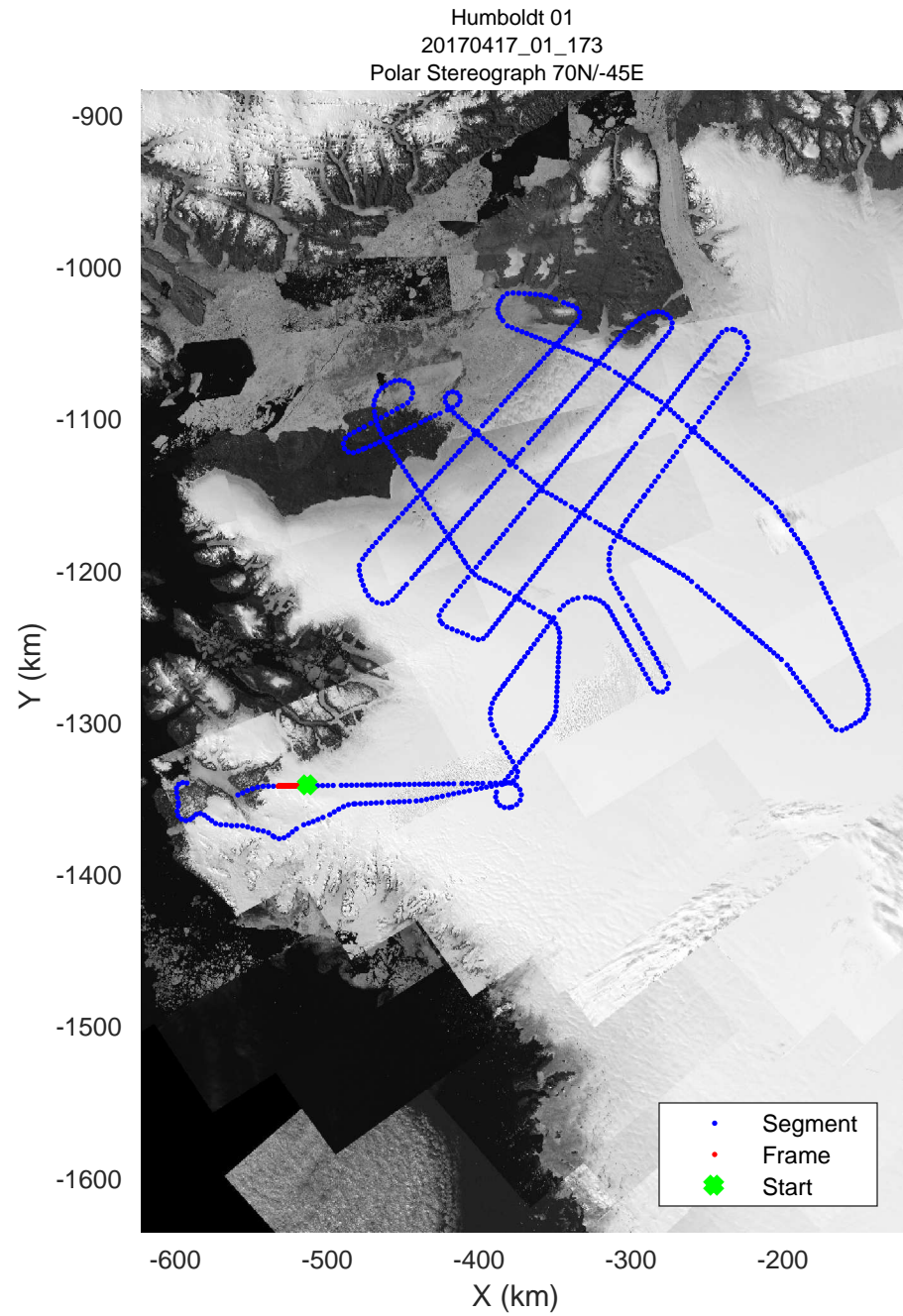
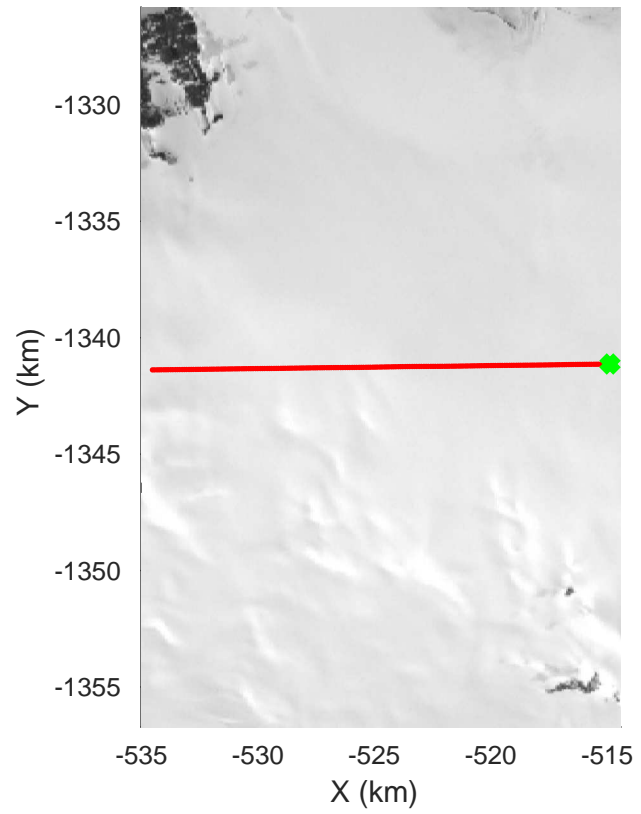
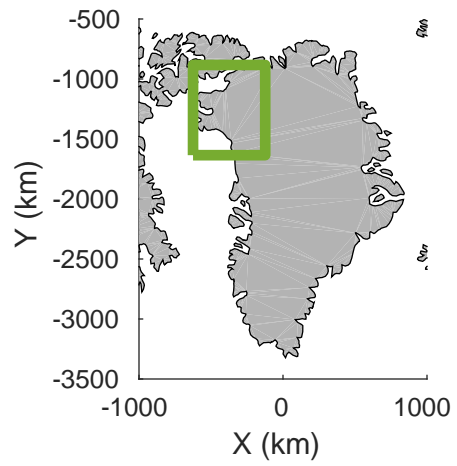


accum 2017_Greenland_P3: "Humboldt 01" 20170417_01_172: 18:20:22.7 to 18:22:55.6 GPS




accum 2017_Greenland_P3: "Humboldt 01" 20170417_01_172: 18:20:22.7 to 18:22:55.6 GPS




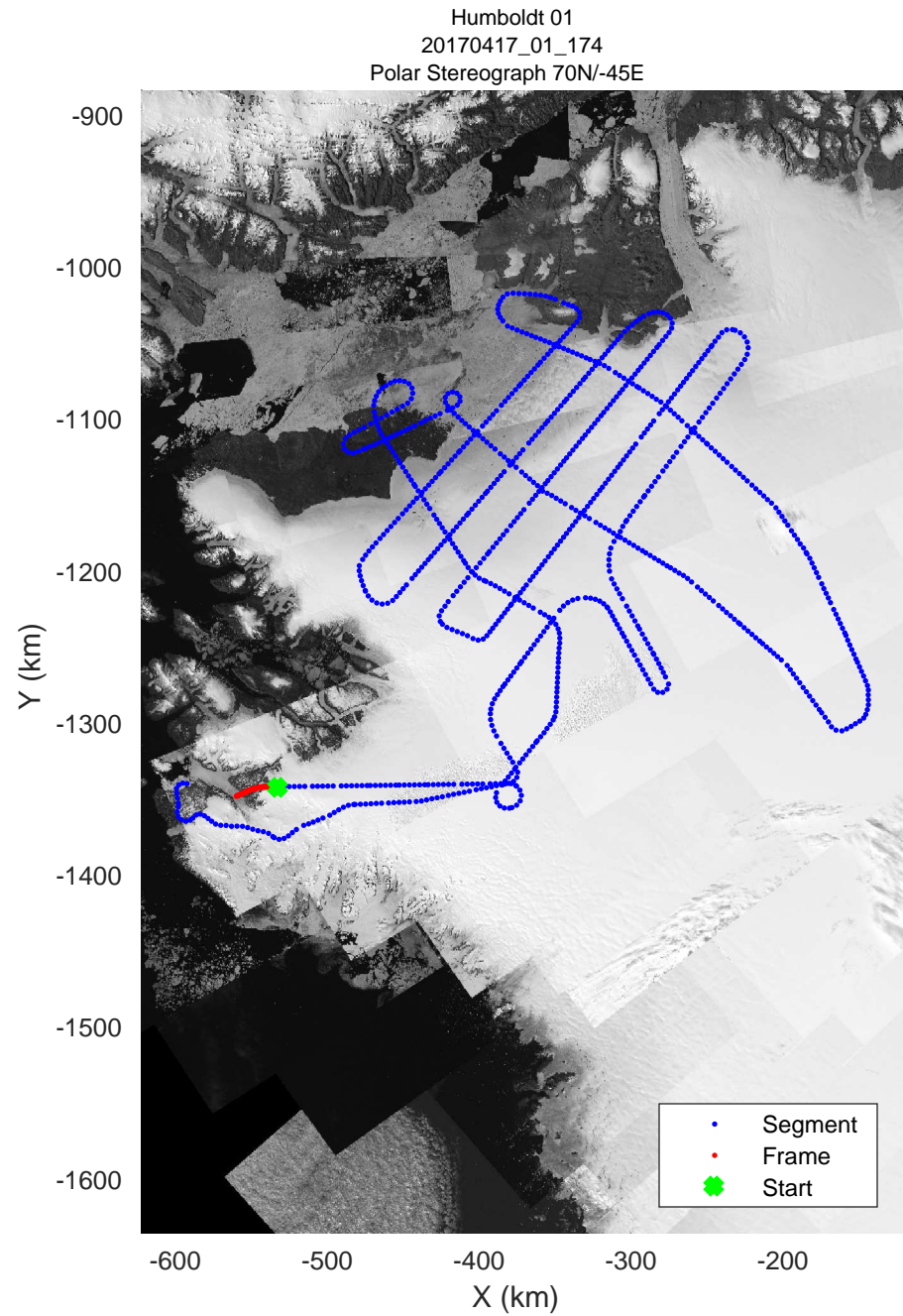
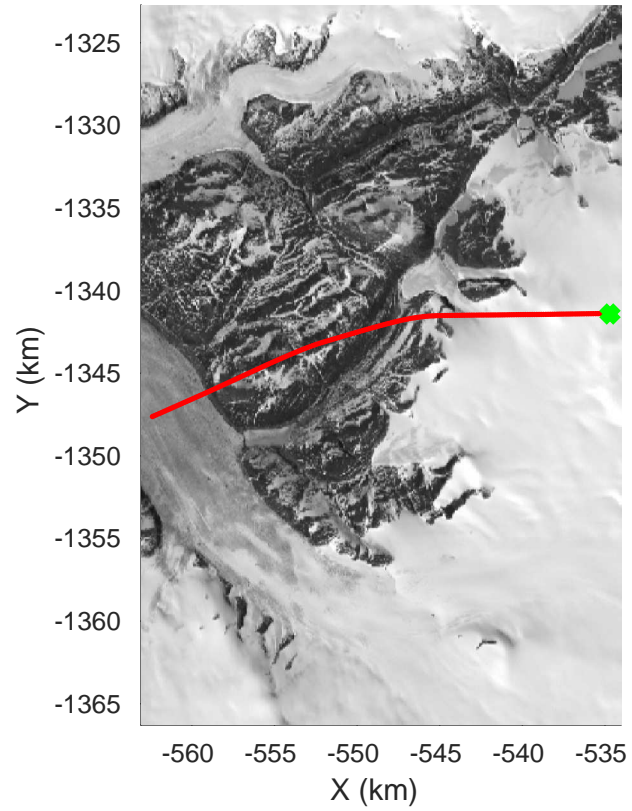
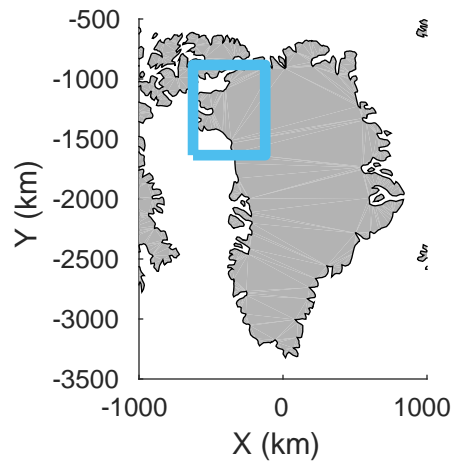


accum 2017_Greenland_P3: "Humboldt 01" 20170417_01_173: 18:22:55.7 to 18:25:27.4 GPS

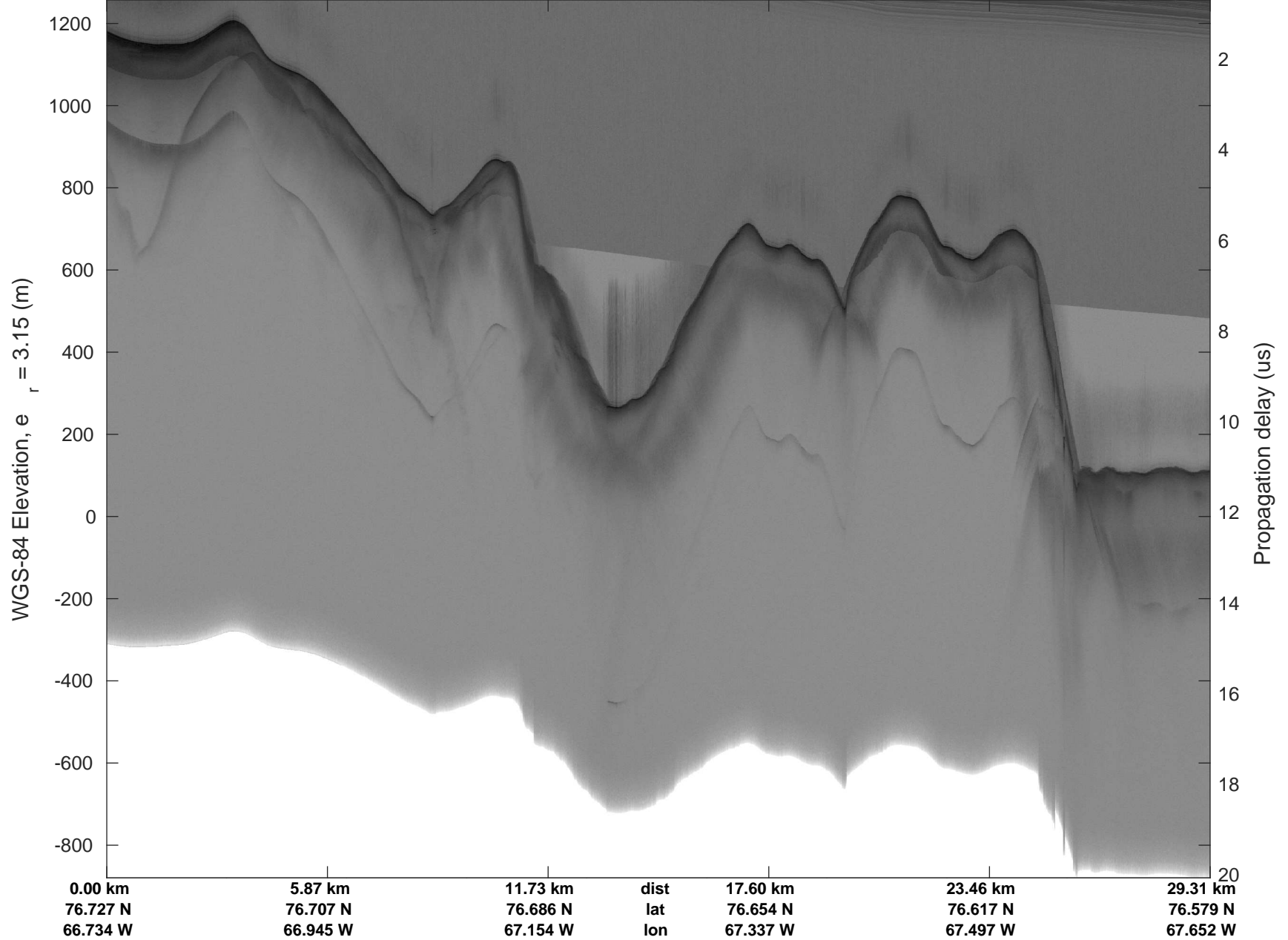


accum 2017_Greenland_P3: "Humboldt 01" 20170417_01_173: 18:22:55.7 to 18:25:27.4 GPS





accum 2017_Greenland_P3: "Humboldt 01" 20170417_01_174: 18:25:27.6 to 18:29:08.0 GPS



accum 2017_Greenland_P3: "Humboldt 01" 20170417_01_174: 18:25:27.6 to 18:29:08.0 GPS

