
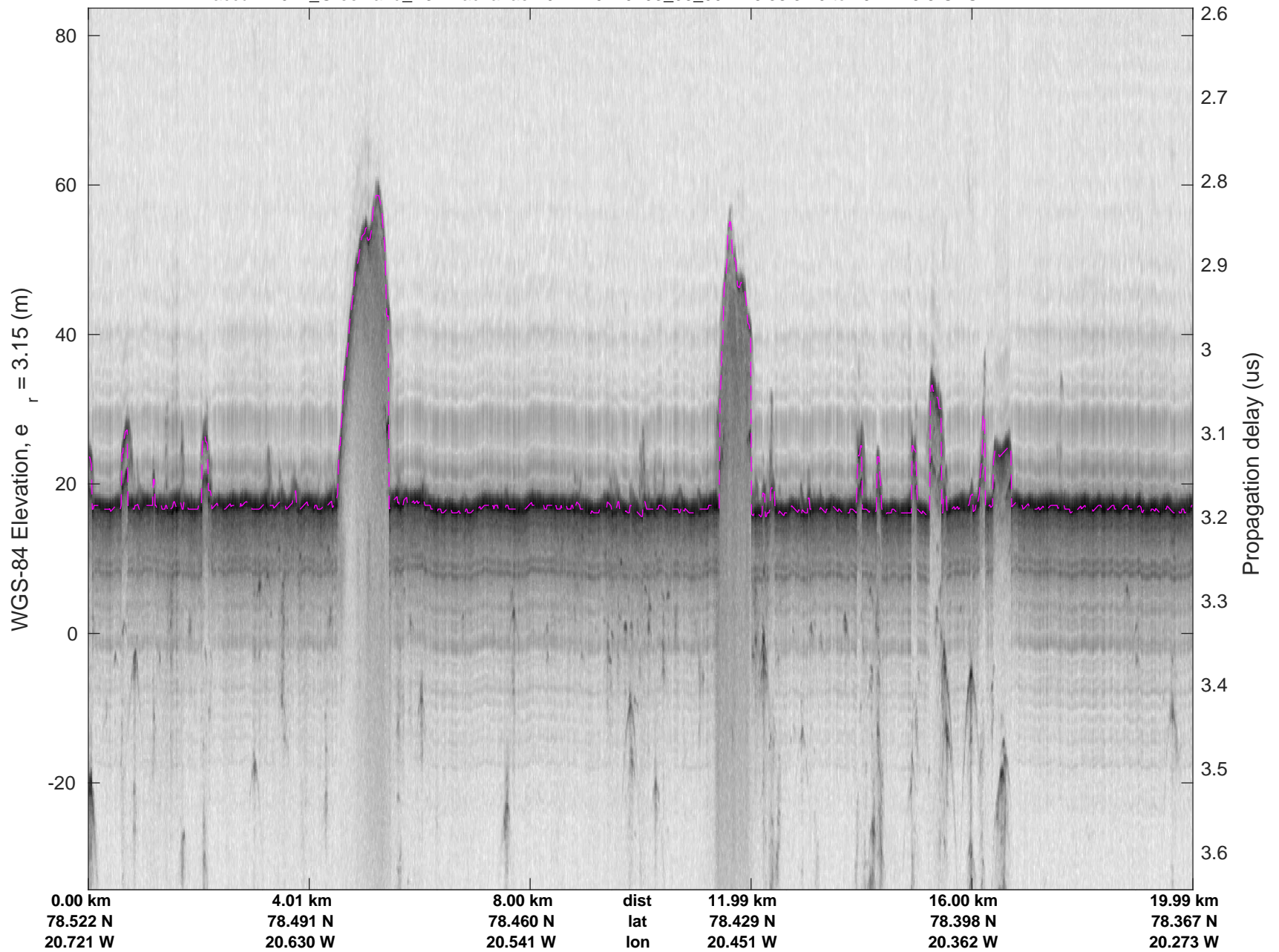
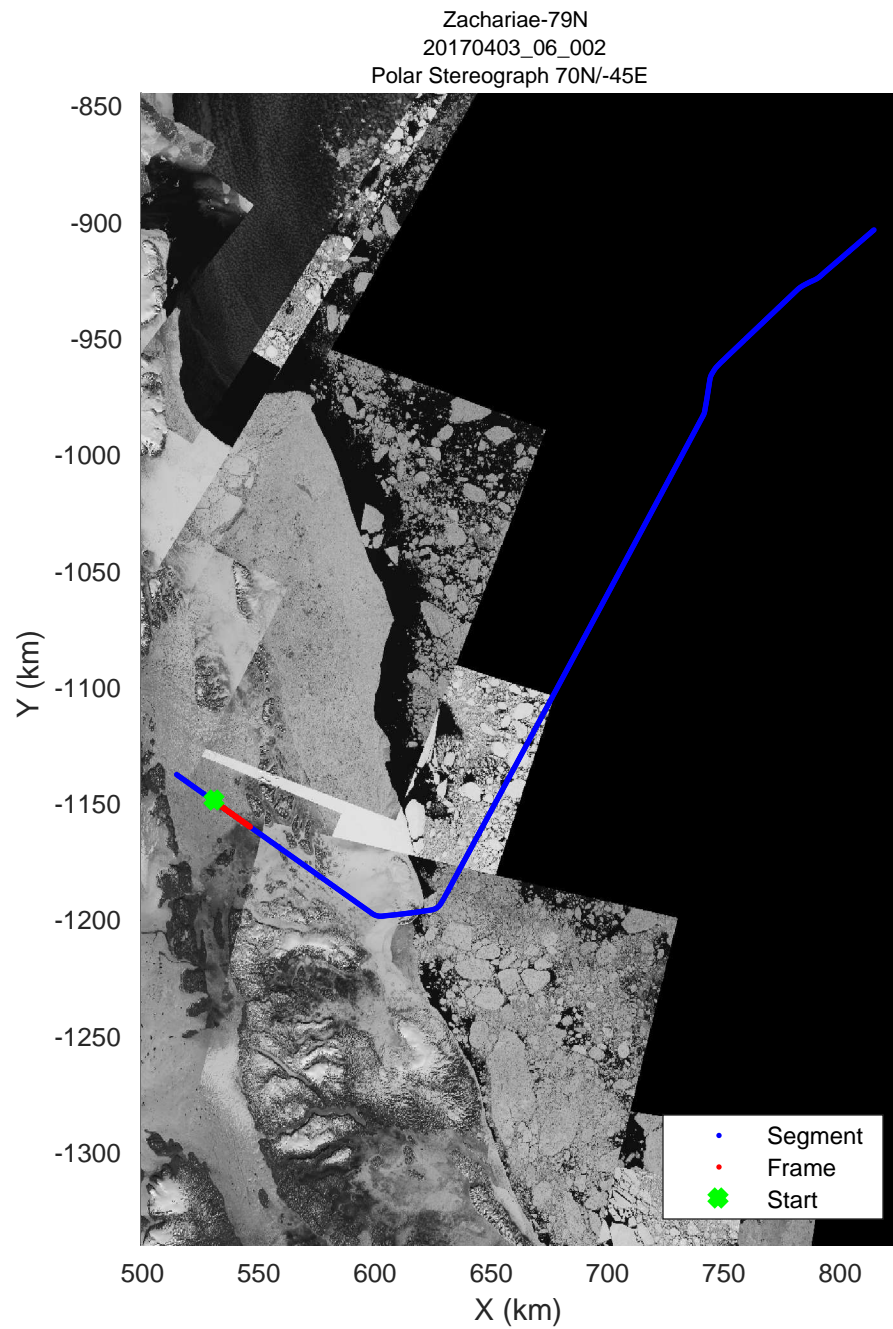

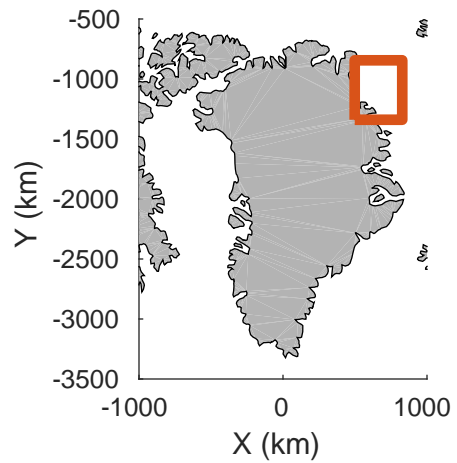


accum 2017_Greenland_P3: "Zachariae-79N" 20170403_06_001: 16:38:34.0 to 16:41:15.8 GPS




accum 2017_Greenland_P3: "Zachariae-79N" 20170403_06_001: 16:38:34.0 to 16:41:15.8 GPS

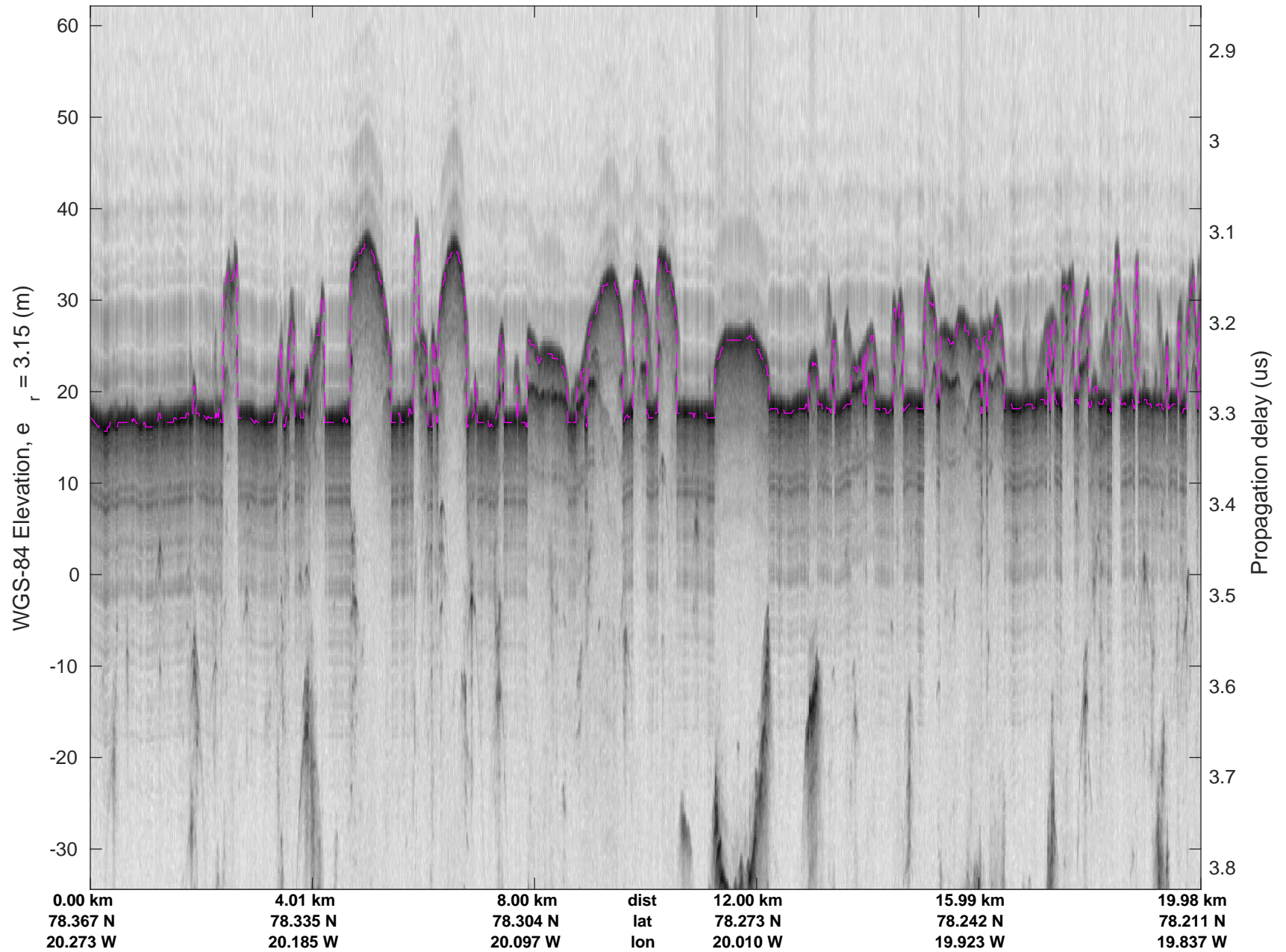


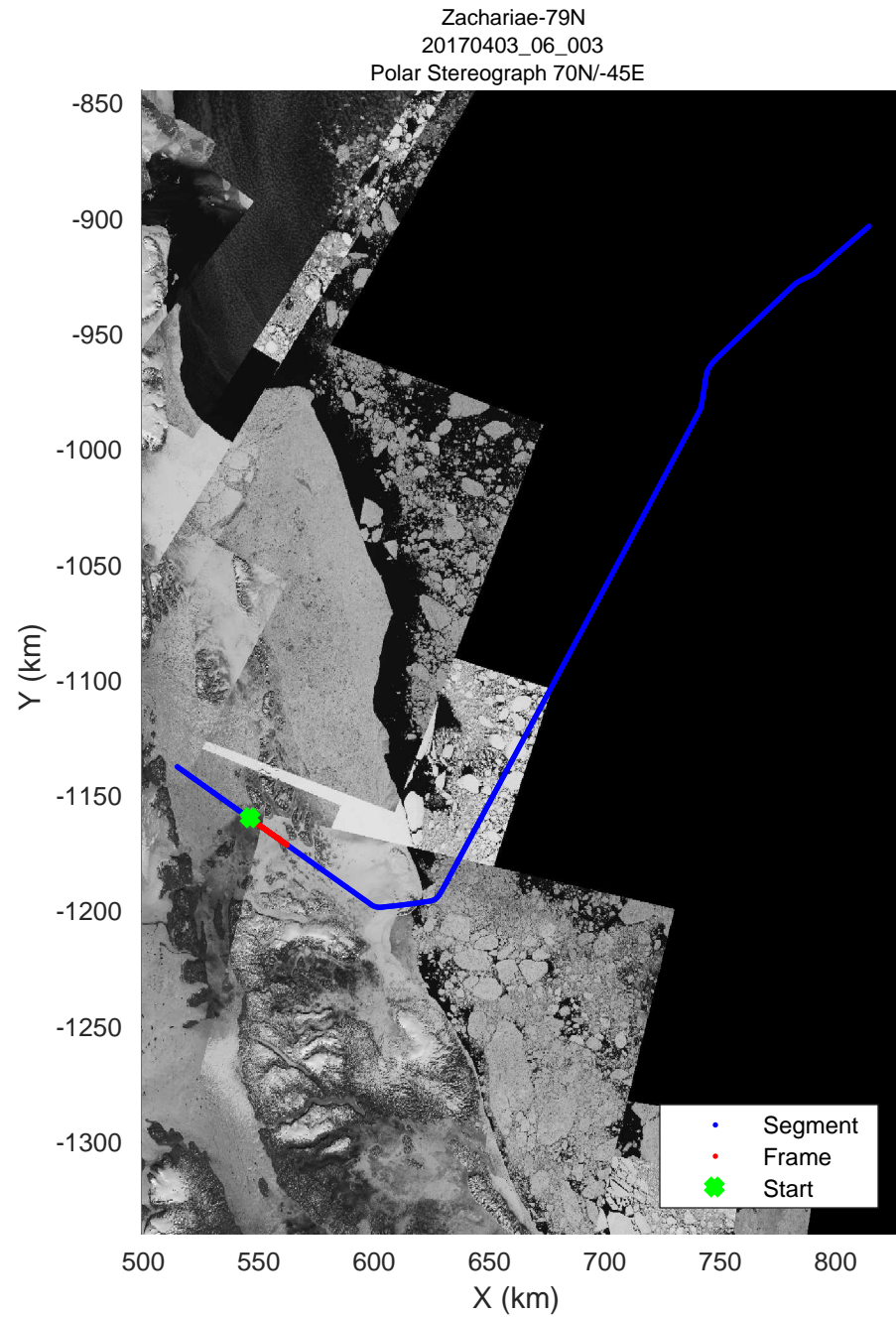

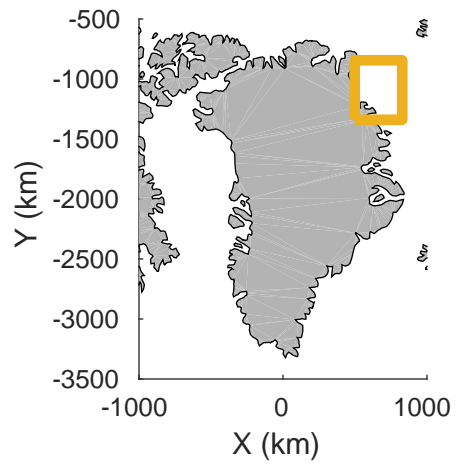


accum 2017_Greenland_P3: "Zachariae-79N" 20170403_06_002: 16:41:15.9 to 16:43:56.1 GPS




accum 2017_Greenland_P3: "Zachariae-79N" 20170403_06_002: 16:41:15.9 to 16:43:56.1 GPS

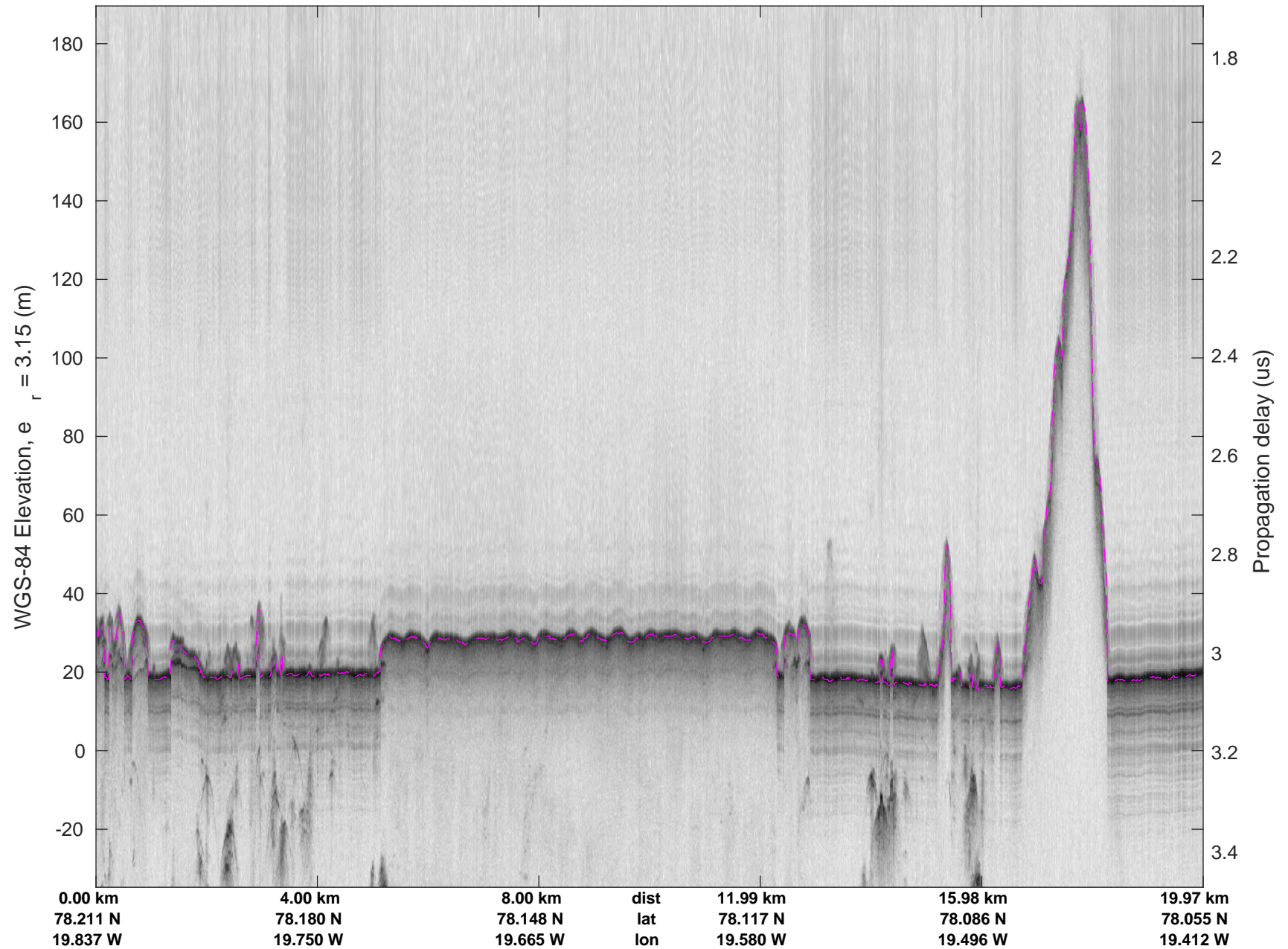


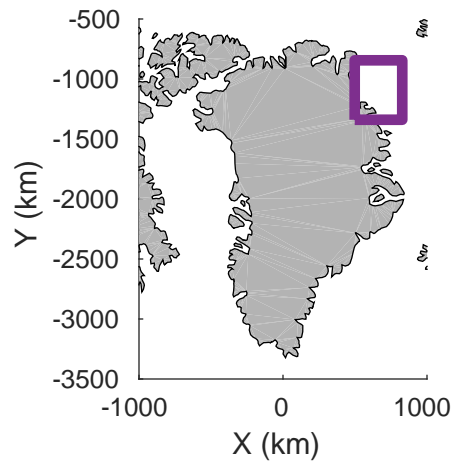


accum 2017_Greenland_P3: "Zachariae-79N" 20170403_06_003: 16:43:56.2 to 16:46:29.6 GPS


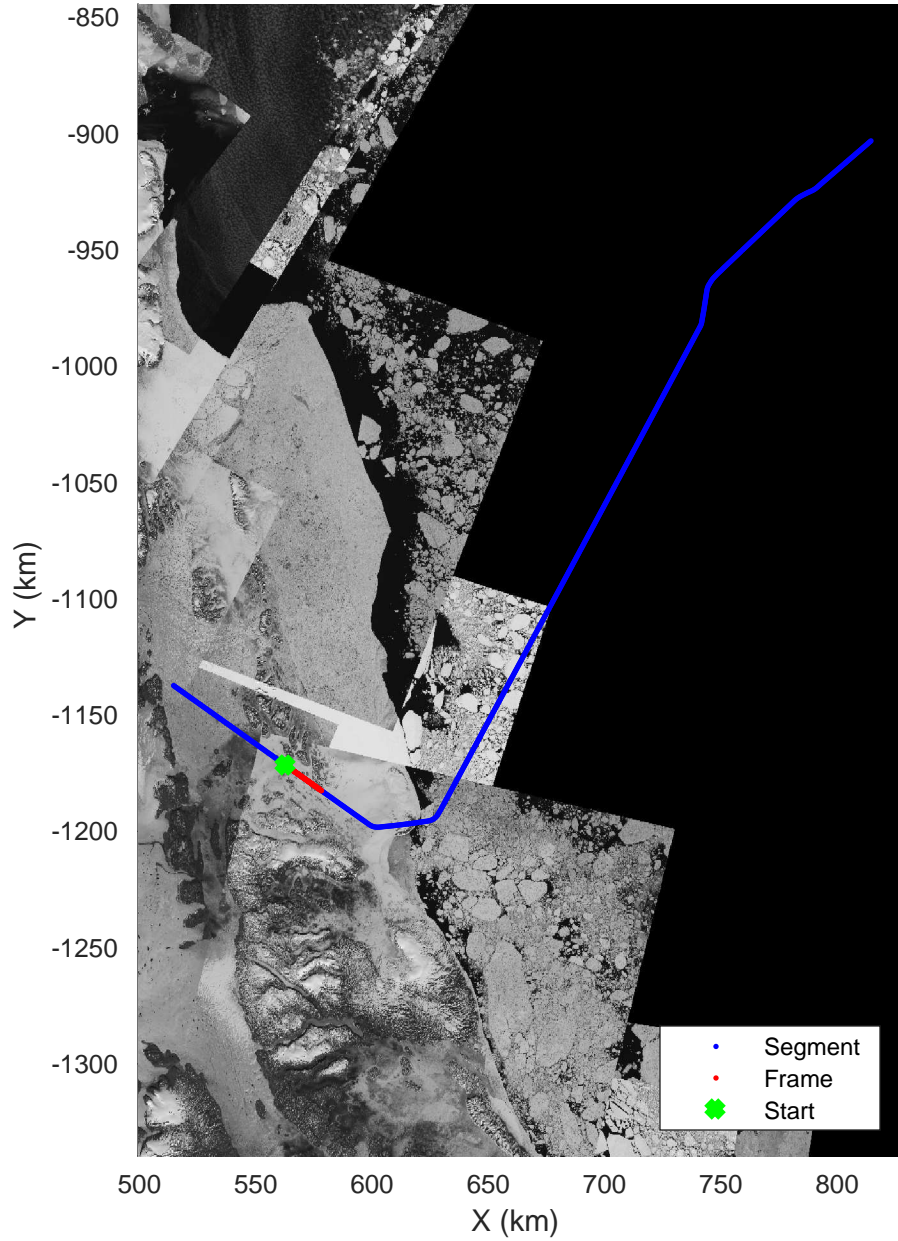


accum 2017_Greenland_P3: "Zachariae-79N" 20170403_06_003: 16:43:56.2 to 16:46:29.6 GPS






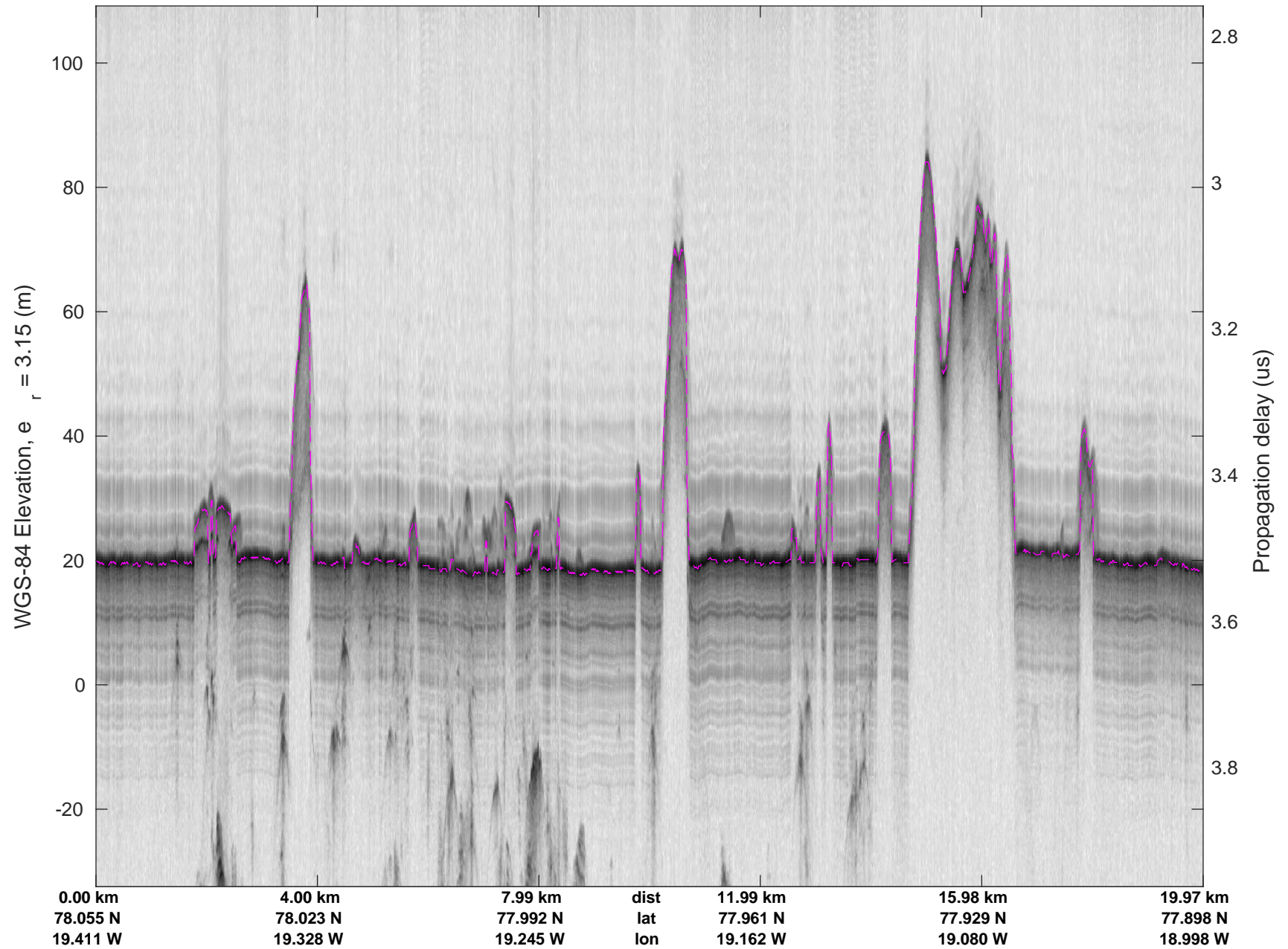
Zachariae-79N
 20170403_06_004
 Polar Stereograph 70N/-45E


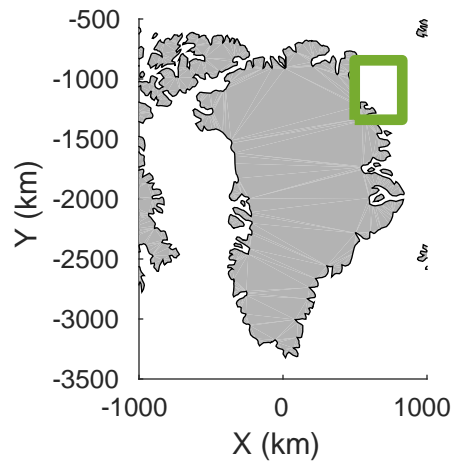


accum 2017_Greenland_P3: "Zachariae-79N" 20170403_06_004: 16:46:29.8 to 16:49:06.6 GPS

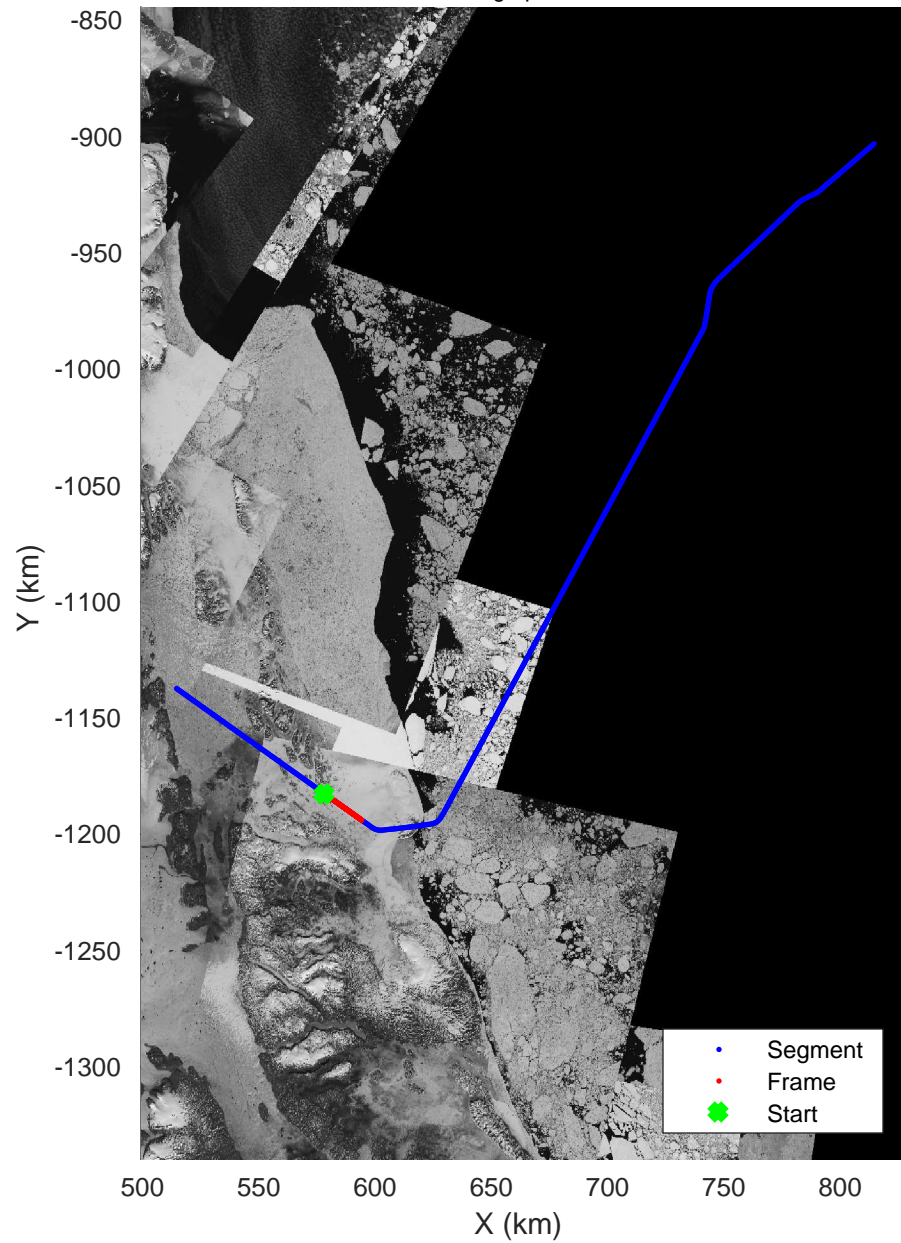


accum 2017_Greenland_P3: "Zachariae-79N" 20170403_06_004: 16:46:29.8 to 16:49:06.6 GPS

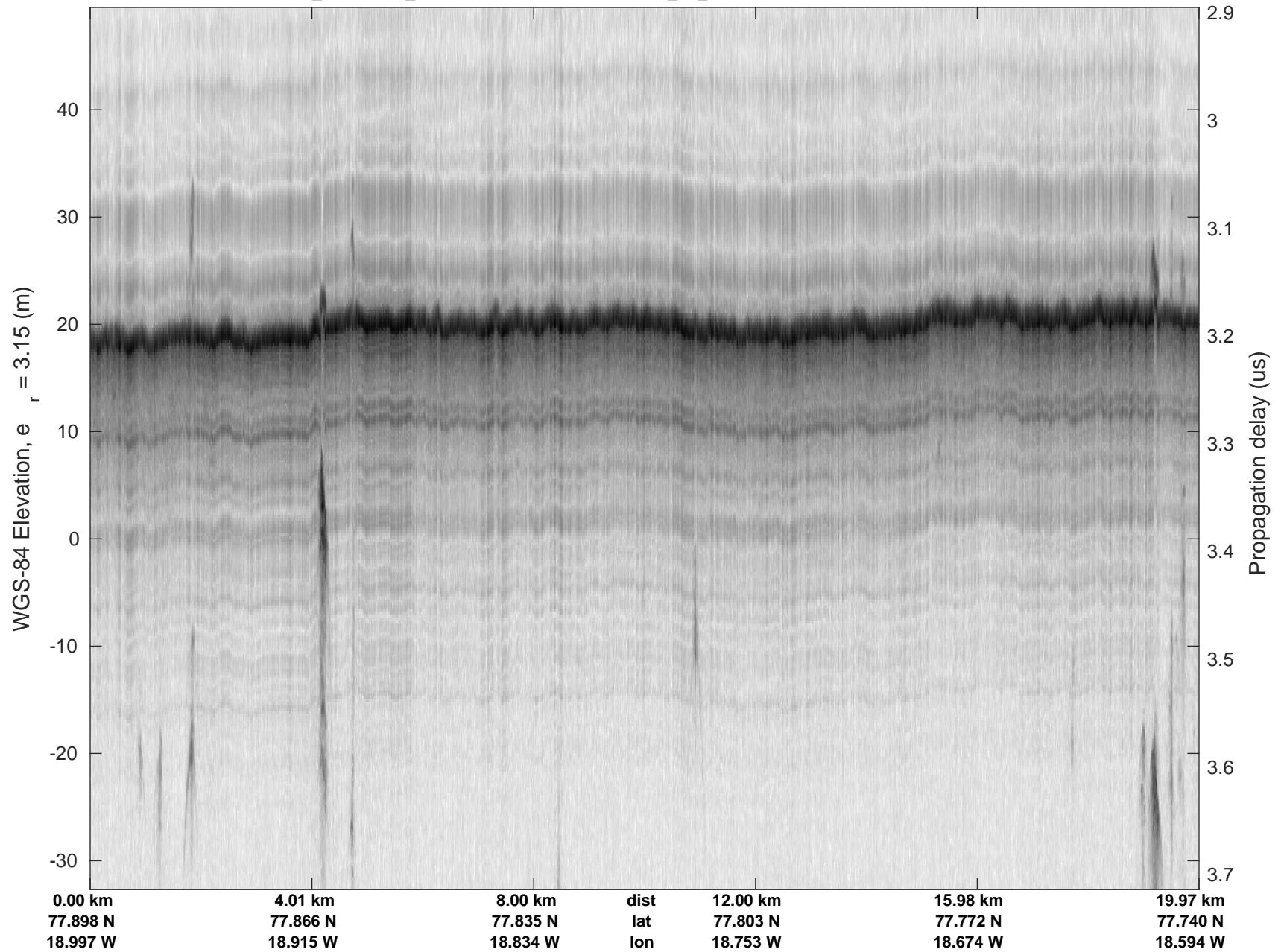




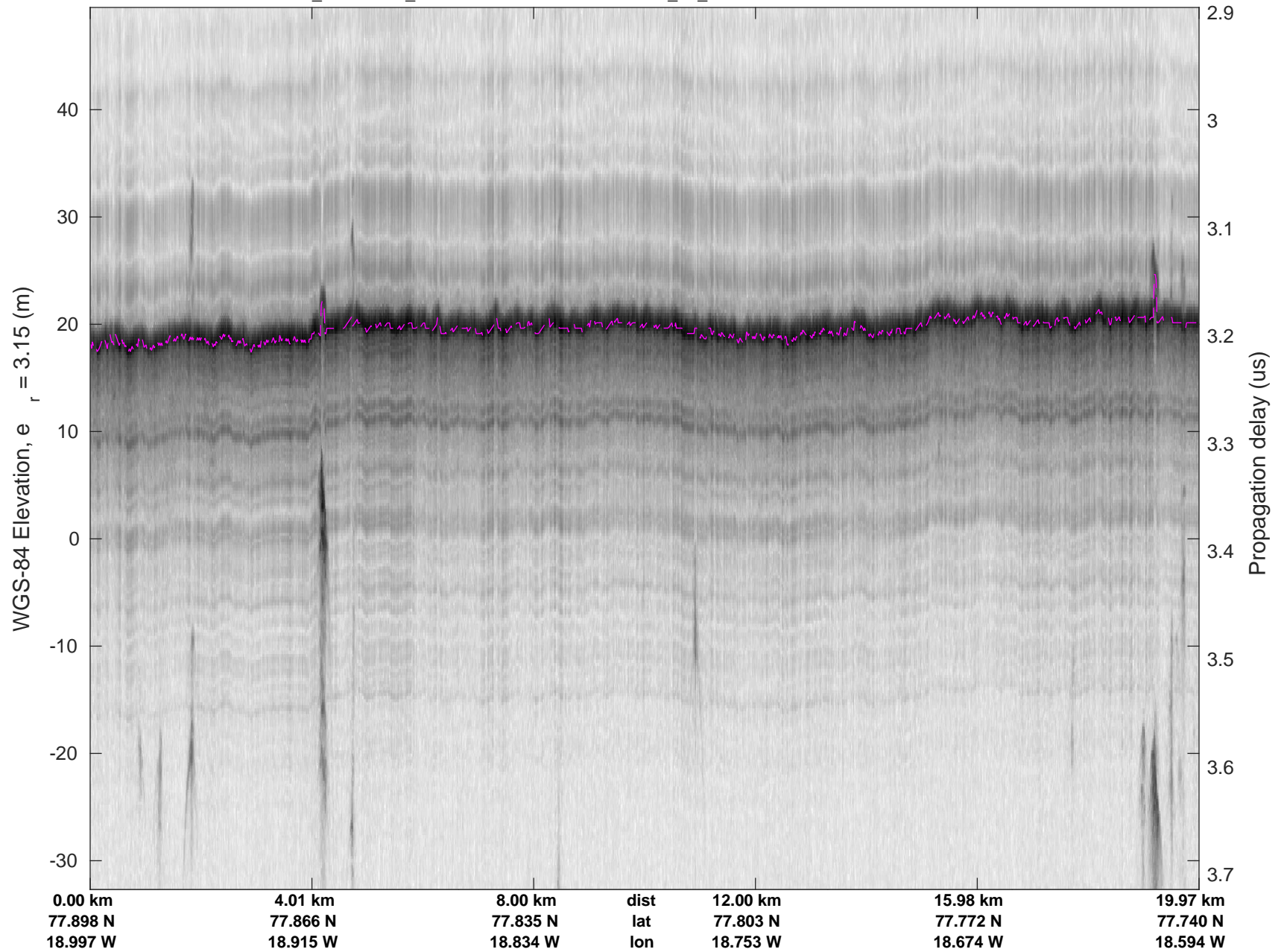
Zachariae-79N
20170403_06_005
Polar Stereograph 70N/-45E


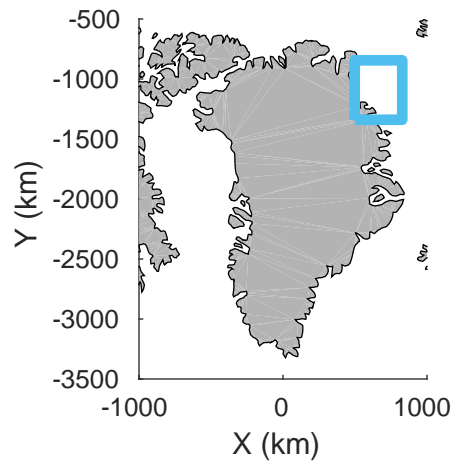


accum 2017_Greenland_P3: "Zachariae-79N" 20170403_06_005: 16:49:06.8 to 16:51:40.6 GPS

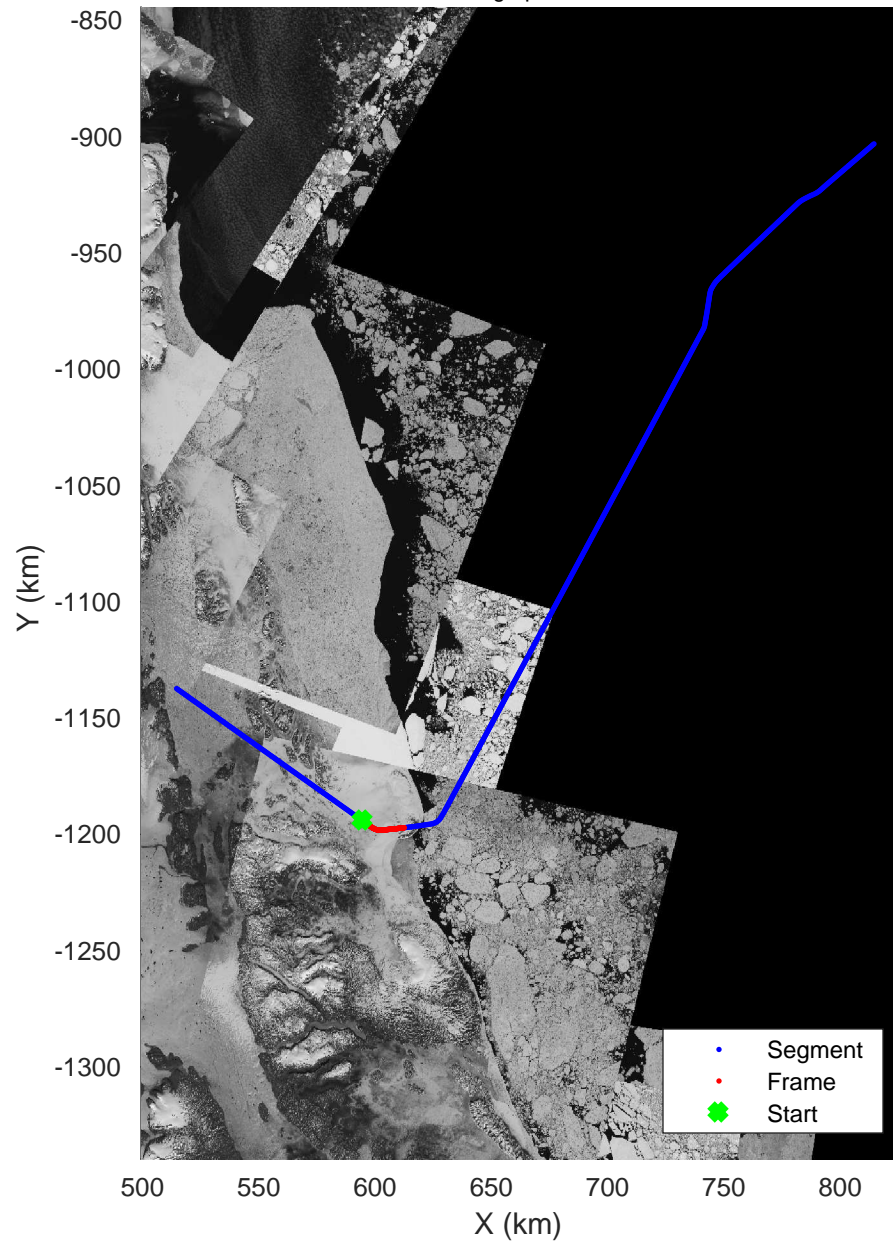


accum 2017_Greenland_P3: "Zachariae-79N" 20170403_06_005: 16:49:06.8 to 16:51:40.6 GPS






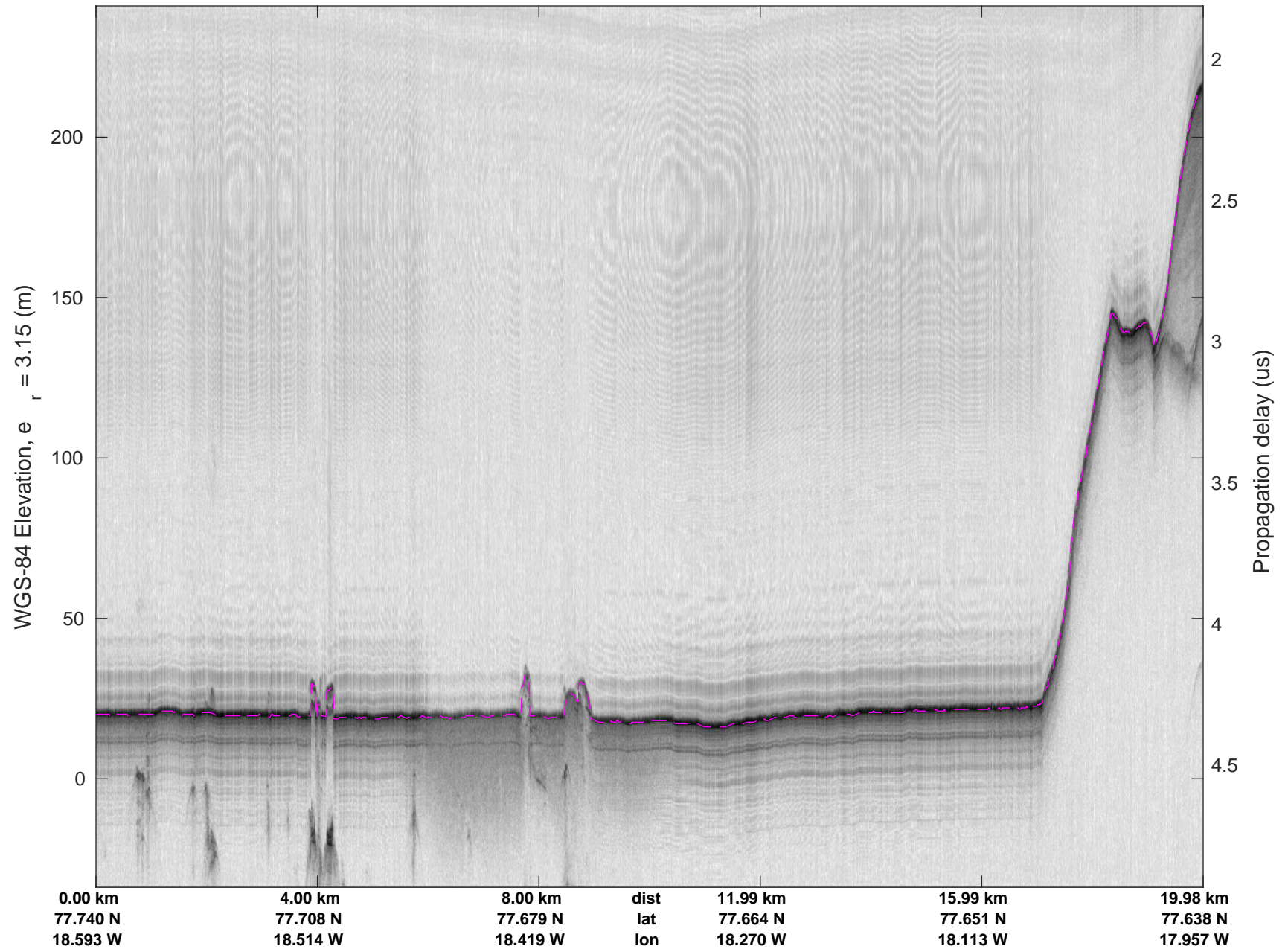
Zachariae-79N
20170403_06_006
Polar Stereograph 70N/-45E

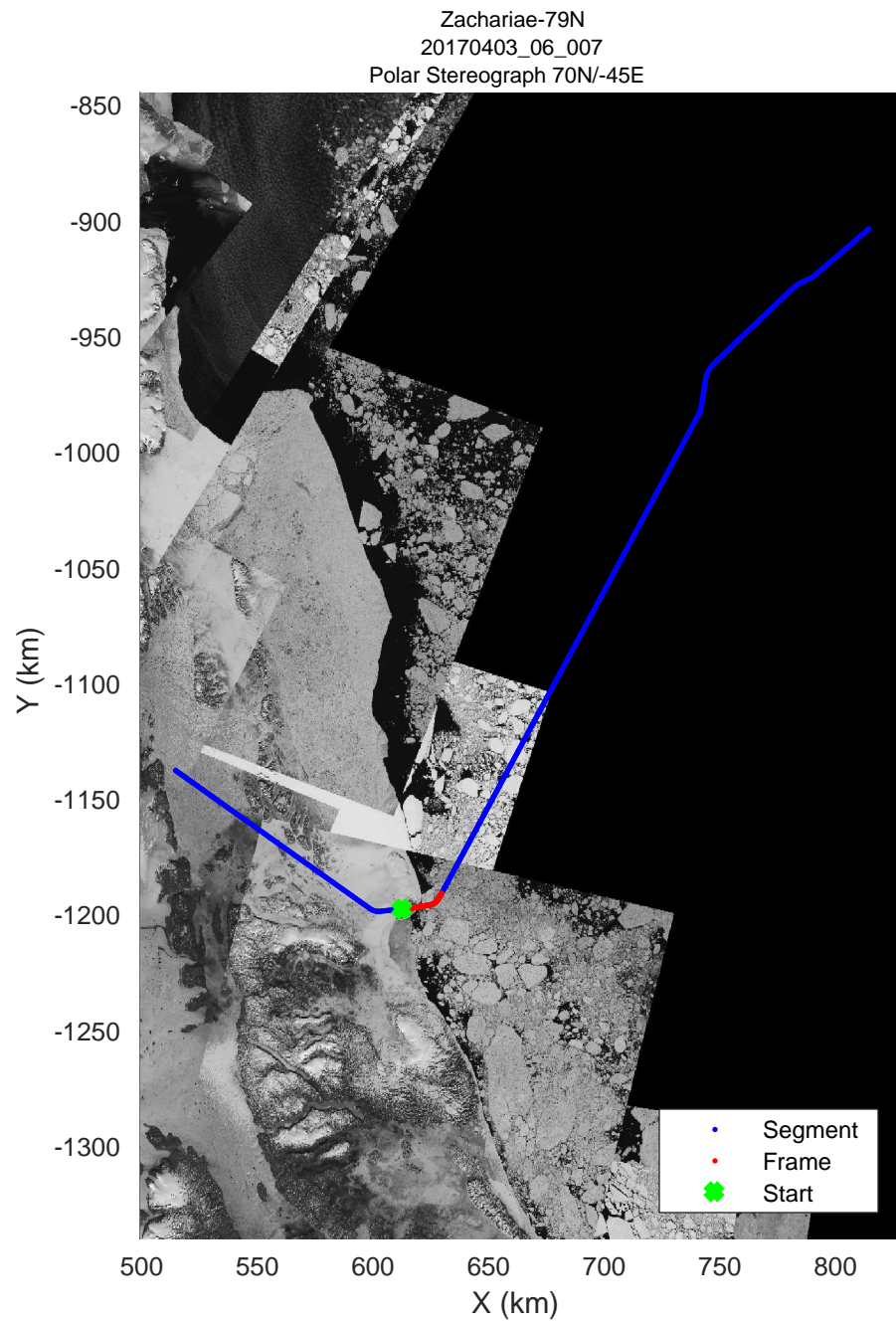

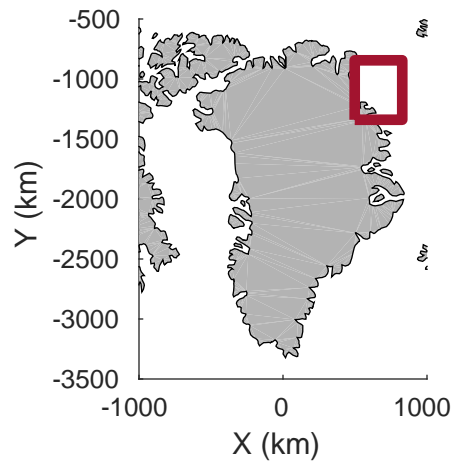


accum 2017_Greenland_P3: "Zachariae-79N" 20170403_06_006: 16:51:40.8 to 16:54:17.6 GPS




accum 2017_Greenland_P3: "Zachariae-79N" 20170403_06_006: 16:51:40.8 to 16:54:17.6 GPS

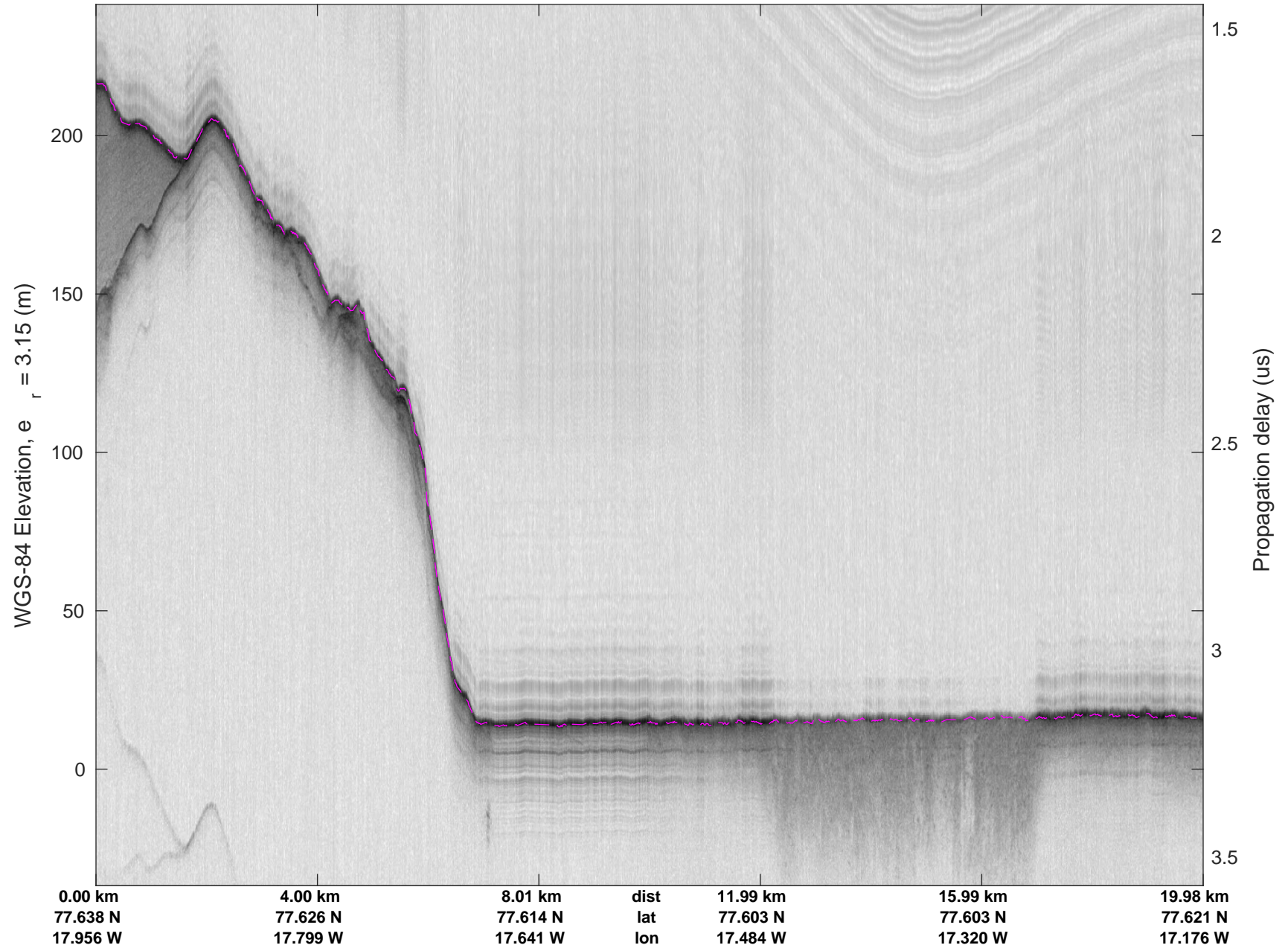


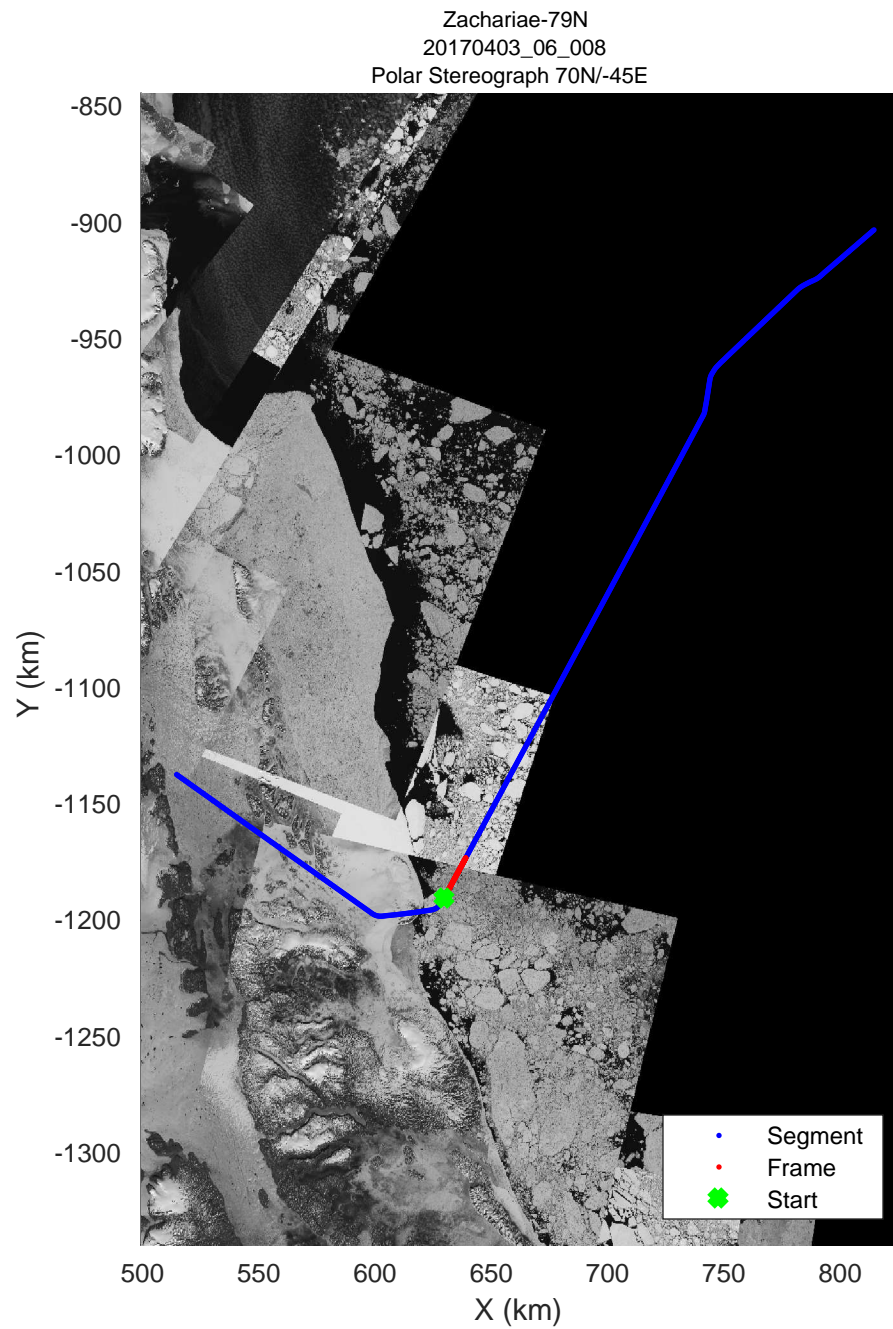

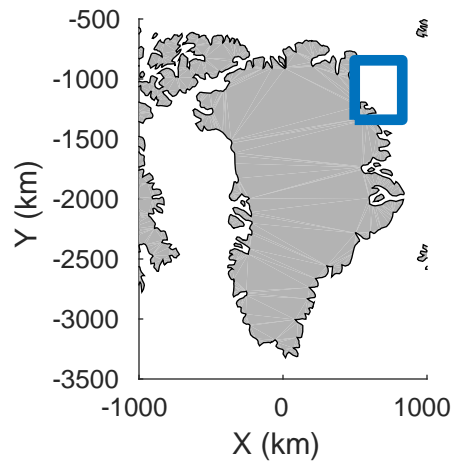


accum 2017_Greenland_P3: "Zachariae-79N" 20170403_06_007: 16:54:17.8 to 16:56:52.9 GPS




accum 2017_Greenland_P3: "Zachariae-79N" 20170403_06_007: 16:54:17.8 to 16:56:52.9 GPS




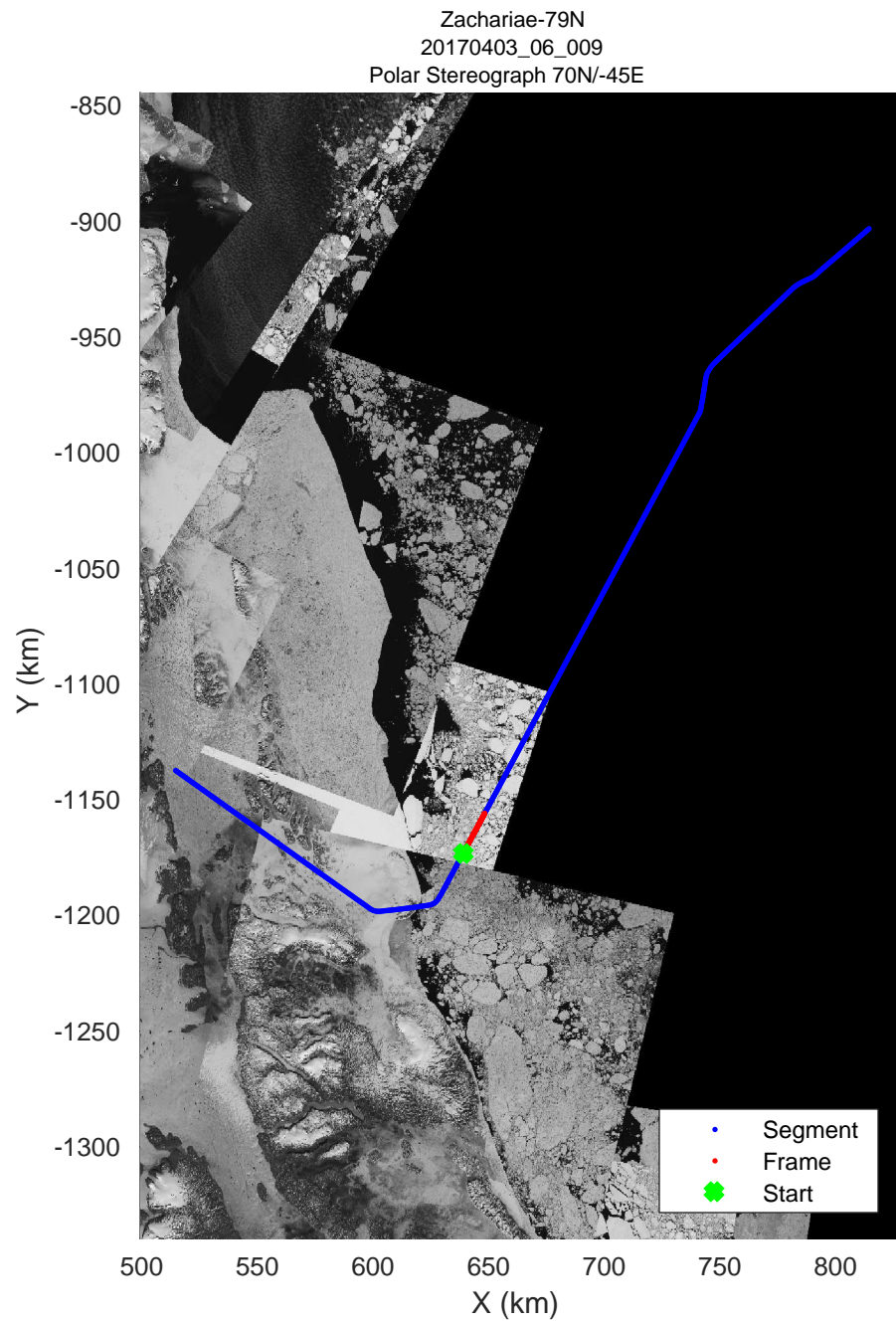

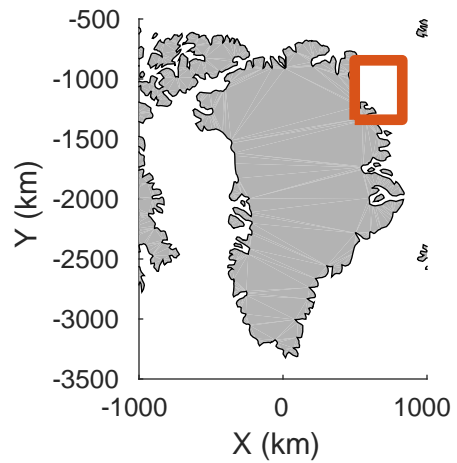


accum 2017_Greenland_P3: "Zachariae-79N" 20170403_06_008: 16:56:53.1 to 16:59:40.2 GPS

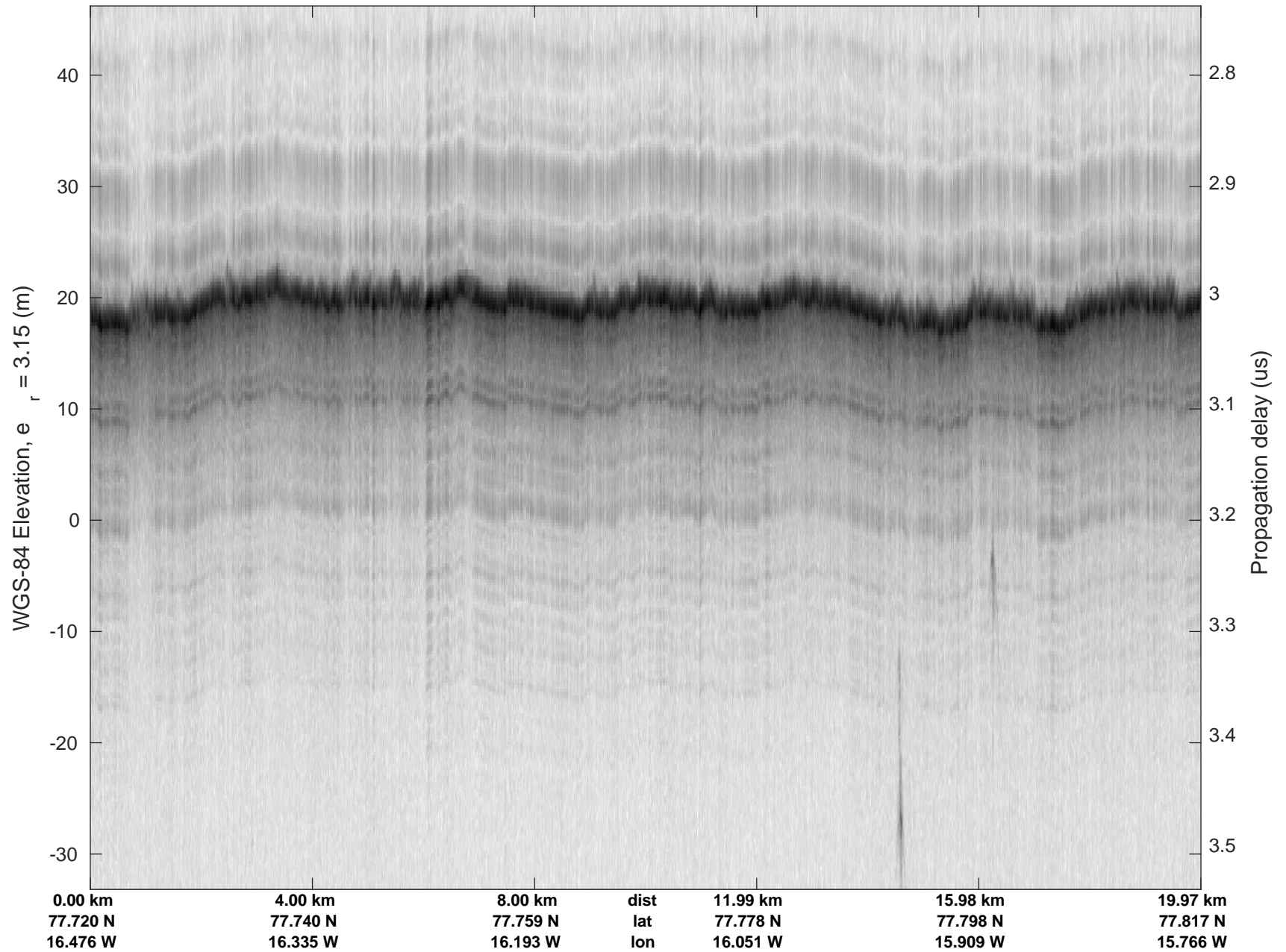


accum 2017_Greenland_P3: "Zachariae-79N" 20170403_06_008: 16:56:53.1 to 16:59:40.2 GPS

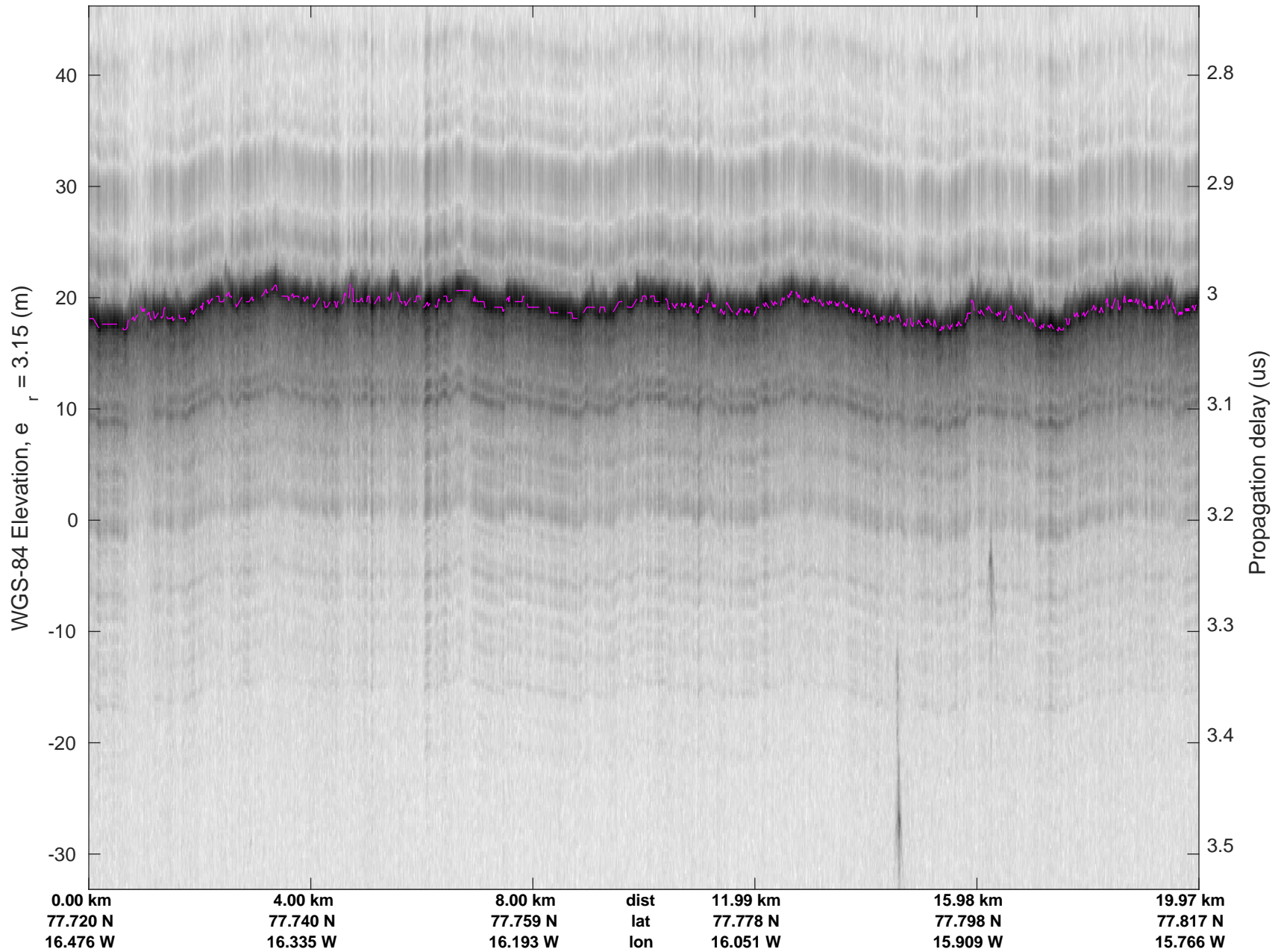


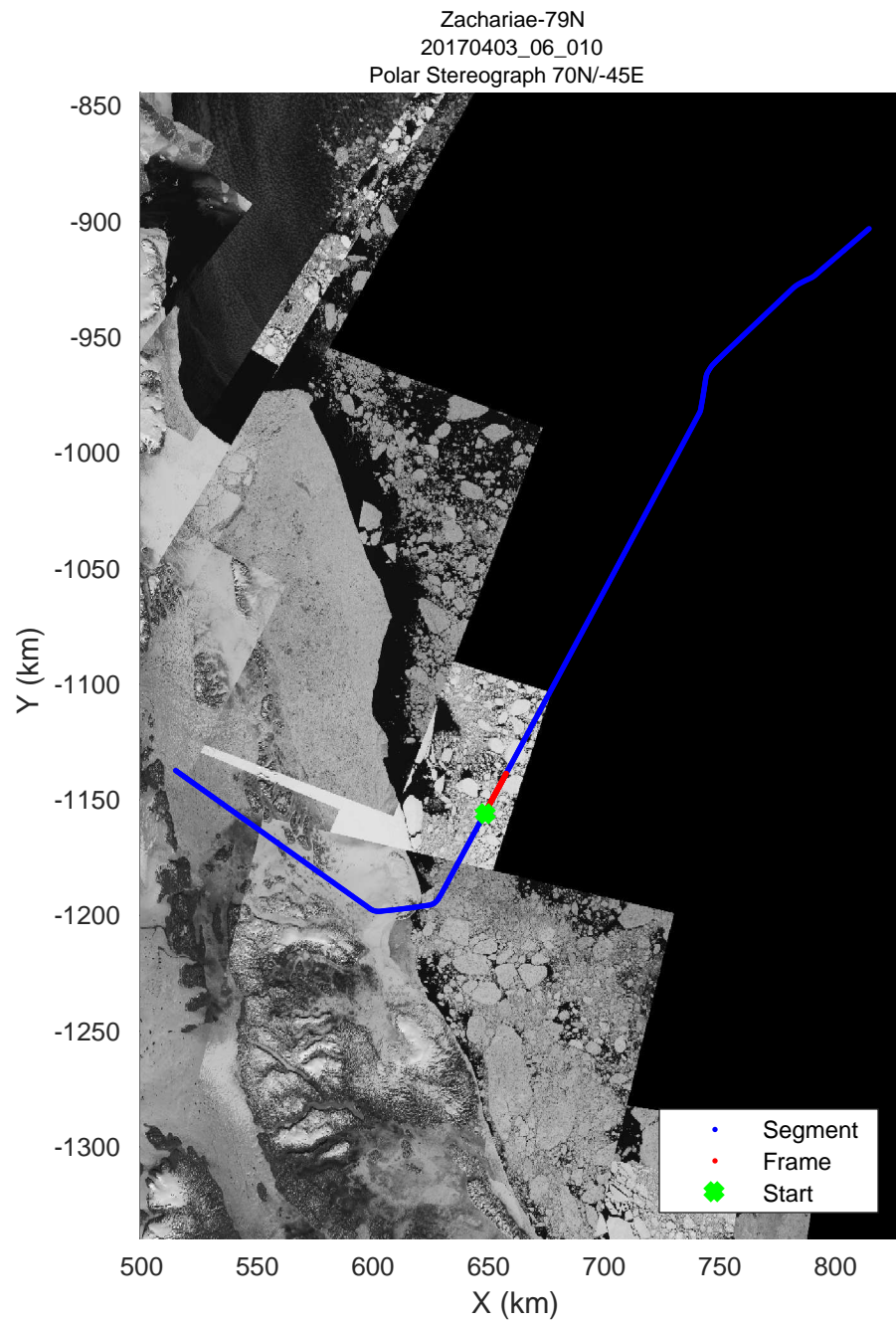

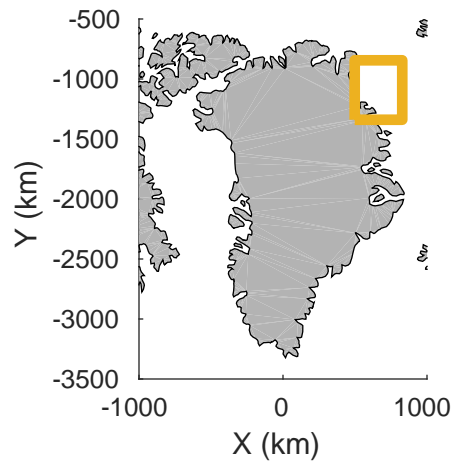


accum 2017_Greenland_P3: "Zachariae-79N" 20170403_06_009: 16:59:40.4 to 17:02:31.2 GPS

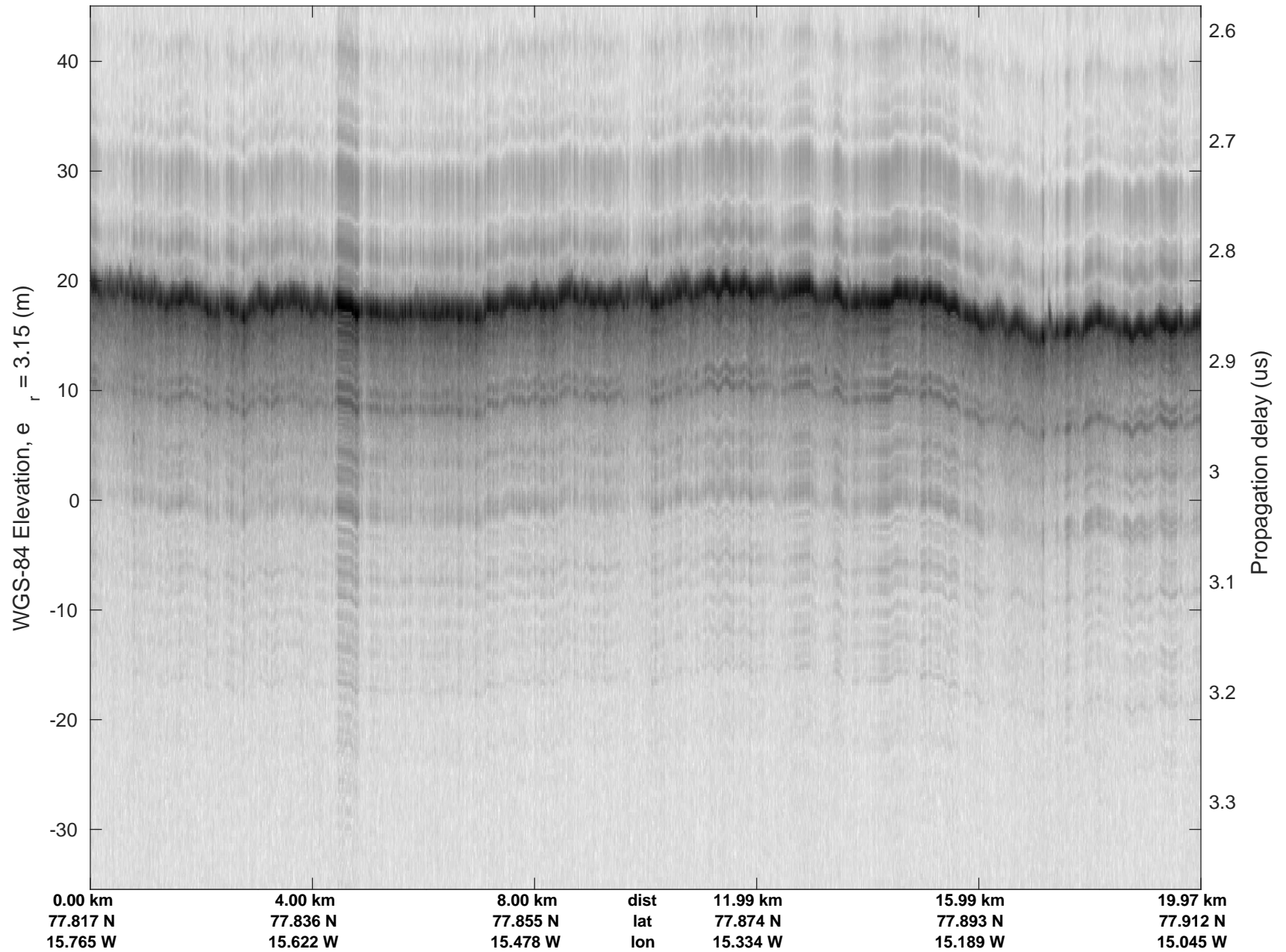


accum 2017_Greenland_P3: "Zachariae-79N" 20170403_06_009: 16:59:40.4 to 17:02:31.2 GPS

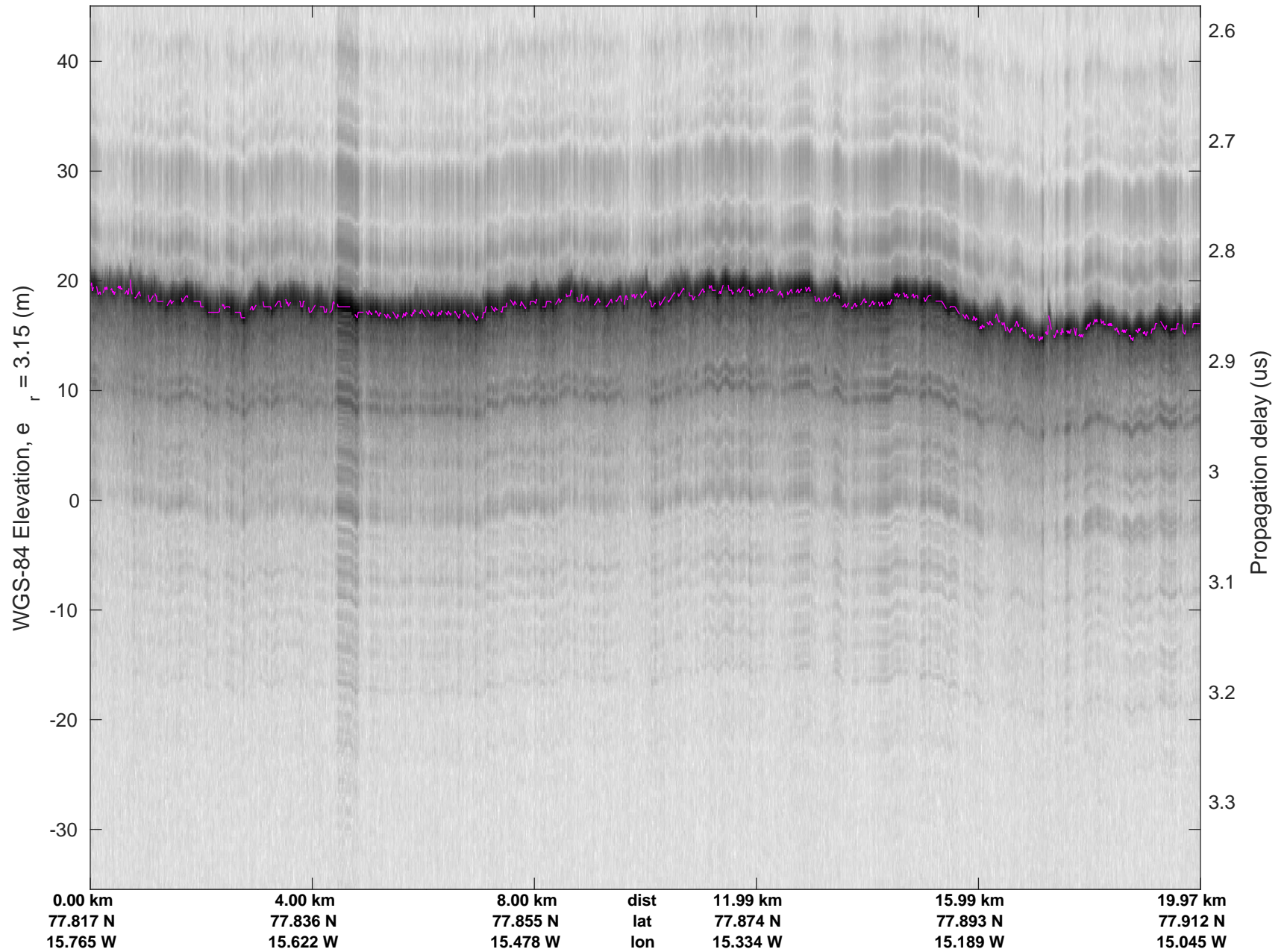


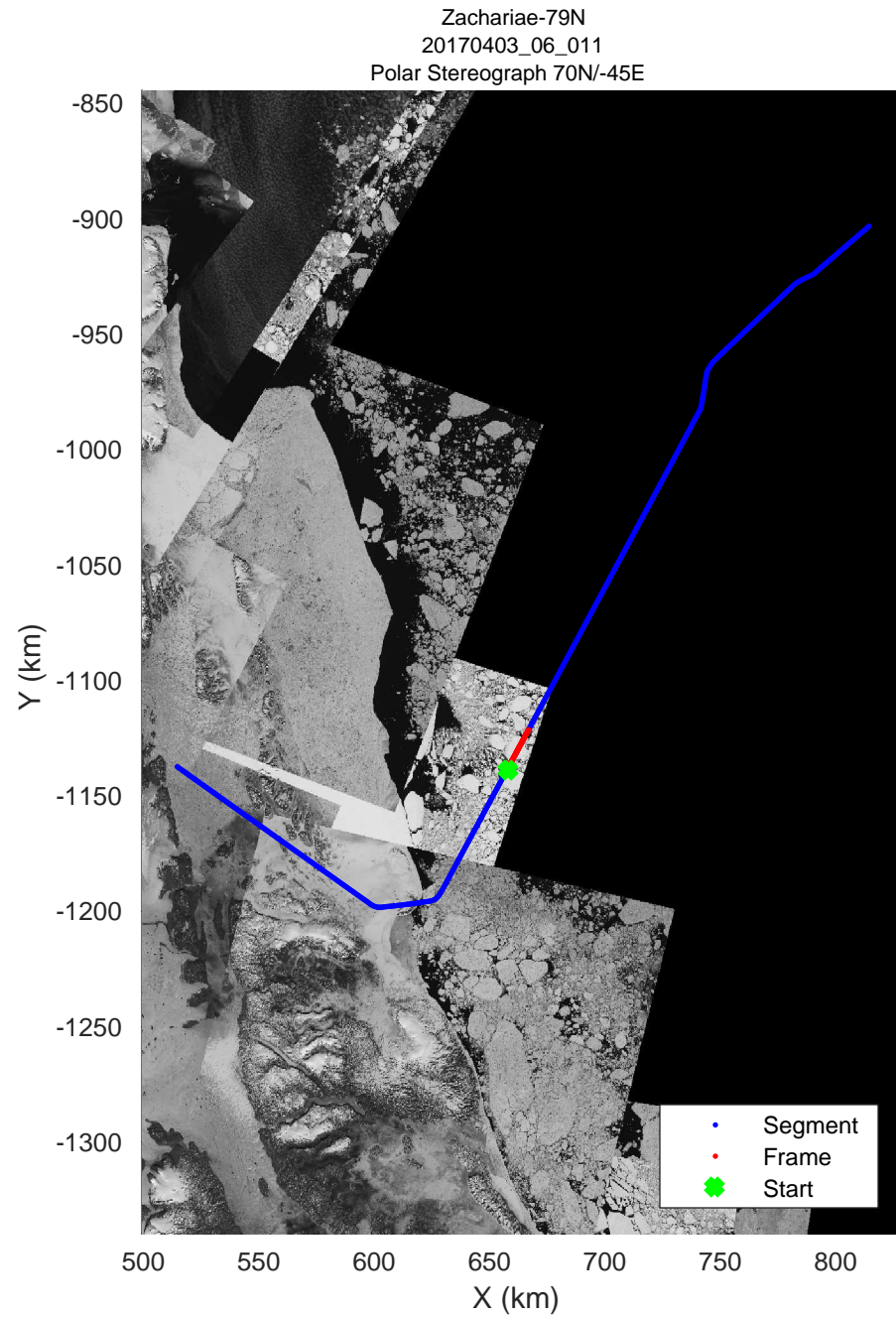

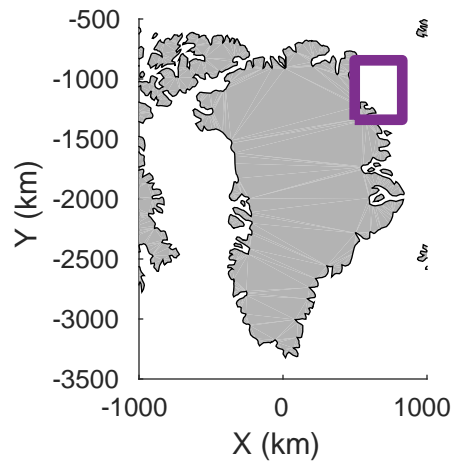


accum 2017_Greenland_P3: "Zachariae-79N" 20170403_06_010: 17:02:31.5 to 17:05:20.3 GPS




accum 2017_Greenland_P3: "Zachariae-79N" 20170403_06_010: 17:02:31.5 to 17:05:20.3 GPS

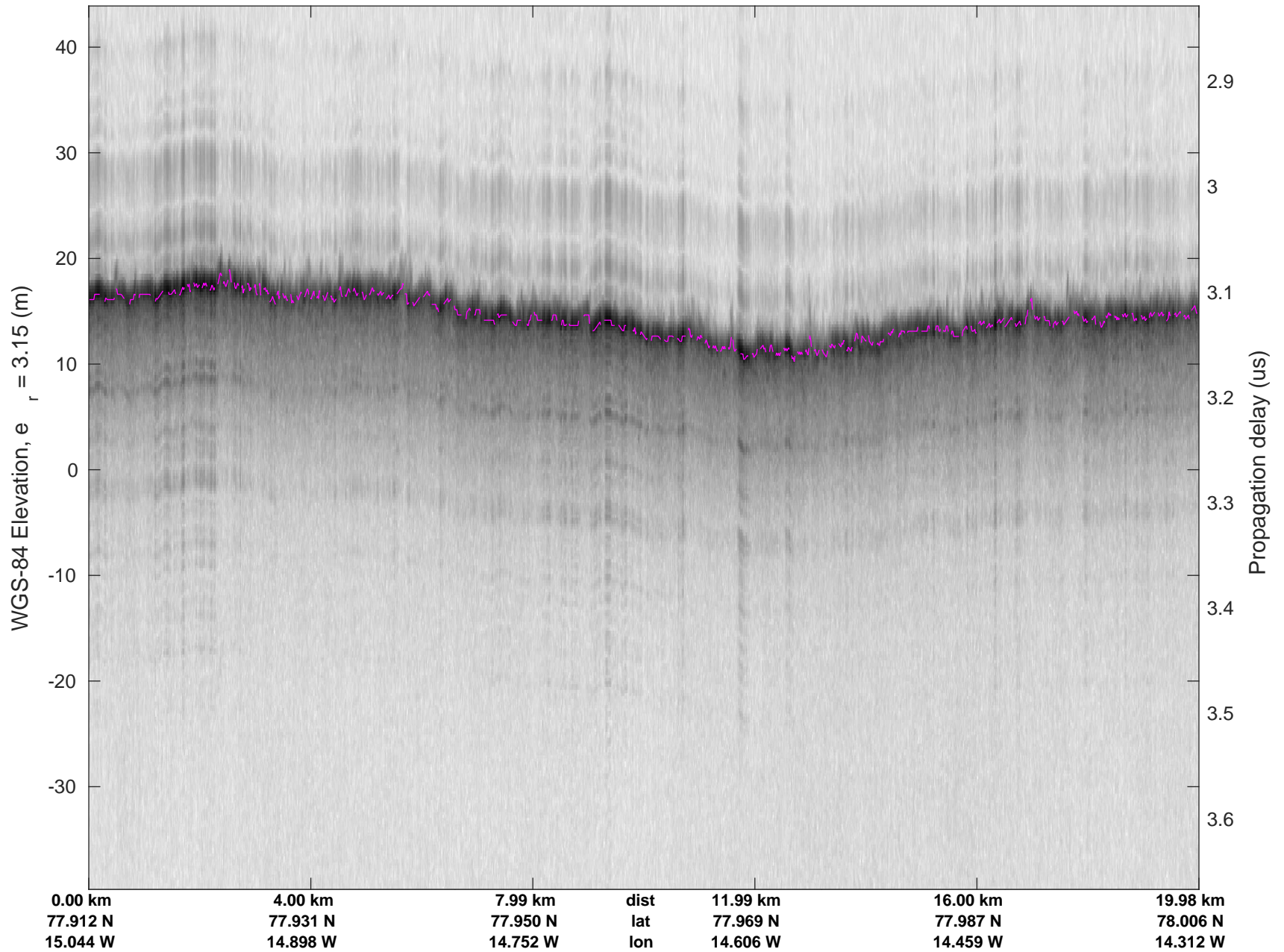


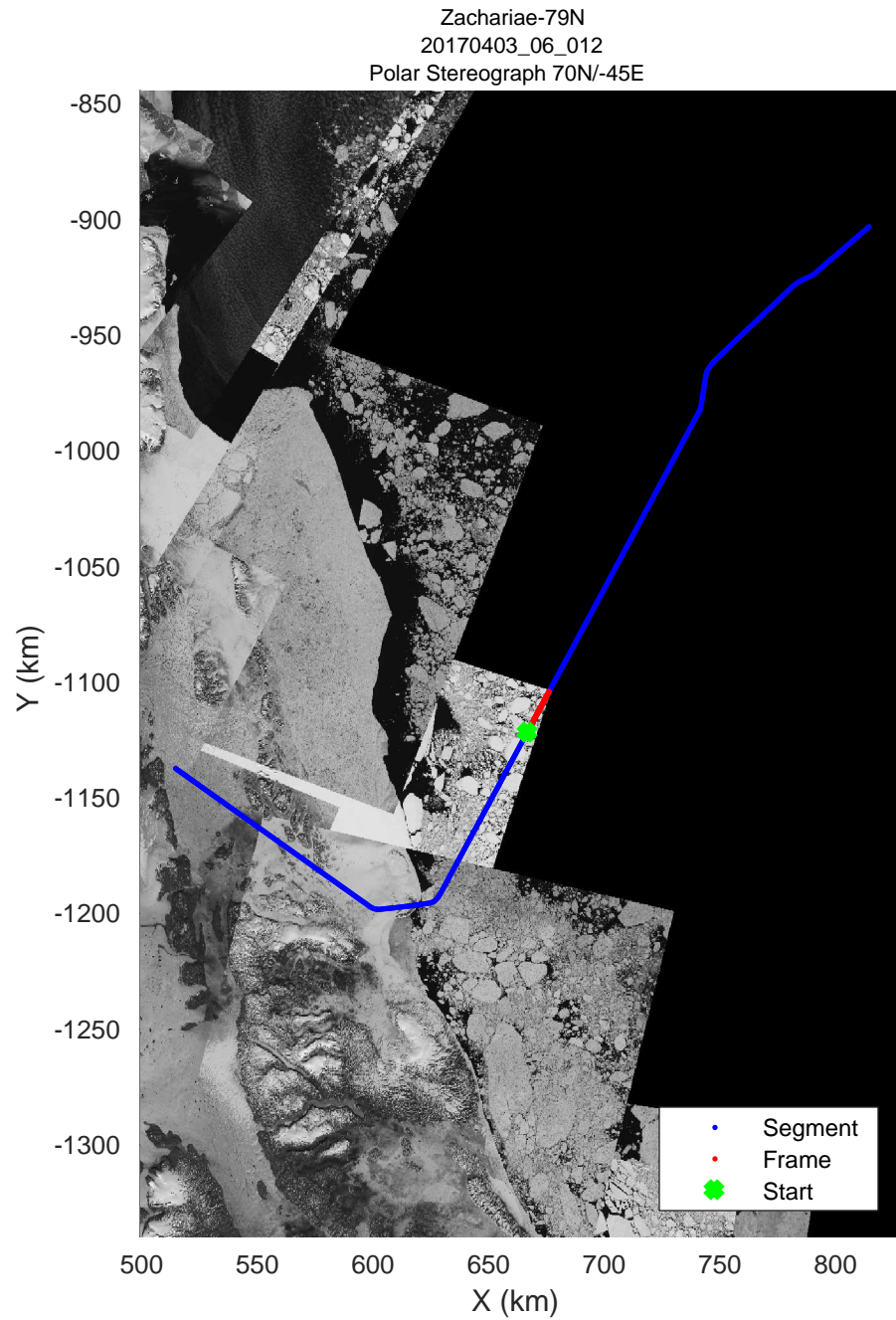

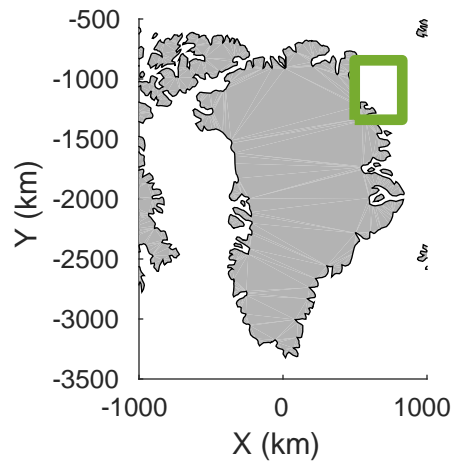


accum 2017_Greenland_P3: "Zachariae-79N" 20170403_06_011: 17:05:20.5 to 17:07:55.4 GPS




accum 2017_Greenland_P3: "Zachariae-79N" 20170403_06_011: 17:05:20.5 to 17:07:55.4 GPS

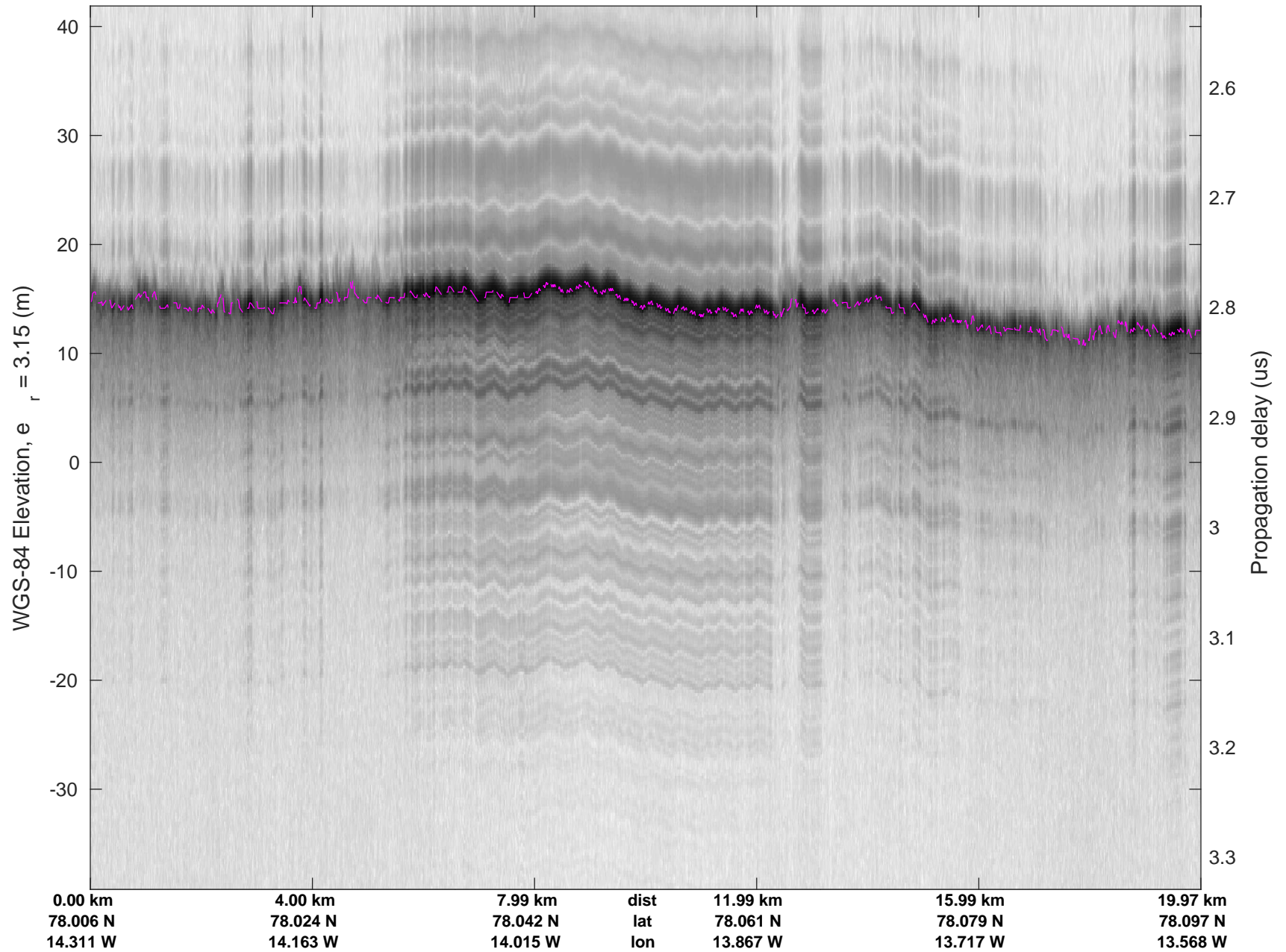


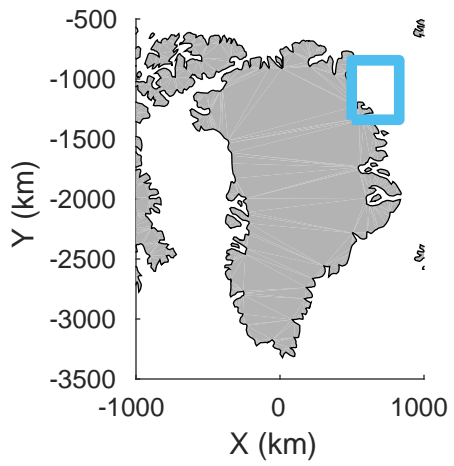


accum 2017_Greenland_P3: "Zachariae-79N" 20170403_06_012: 17:07:55.6 to 17:10:31.1 GPS

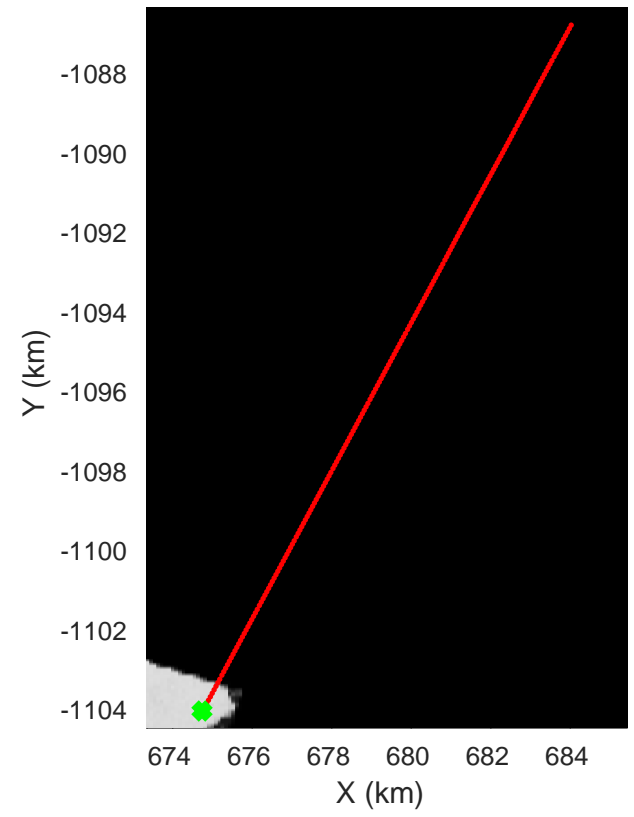
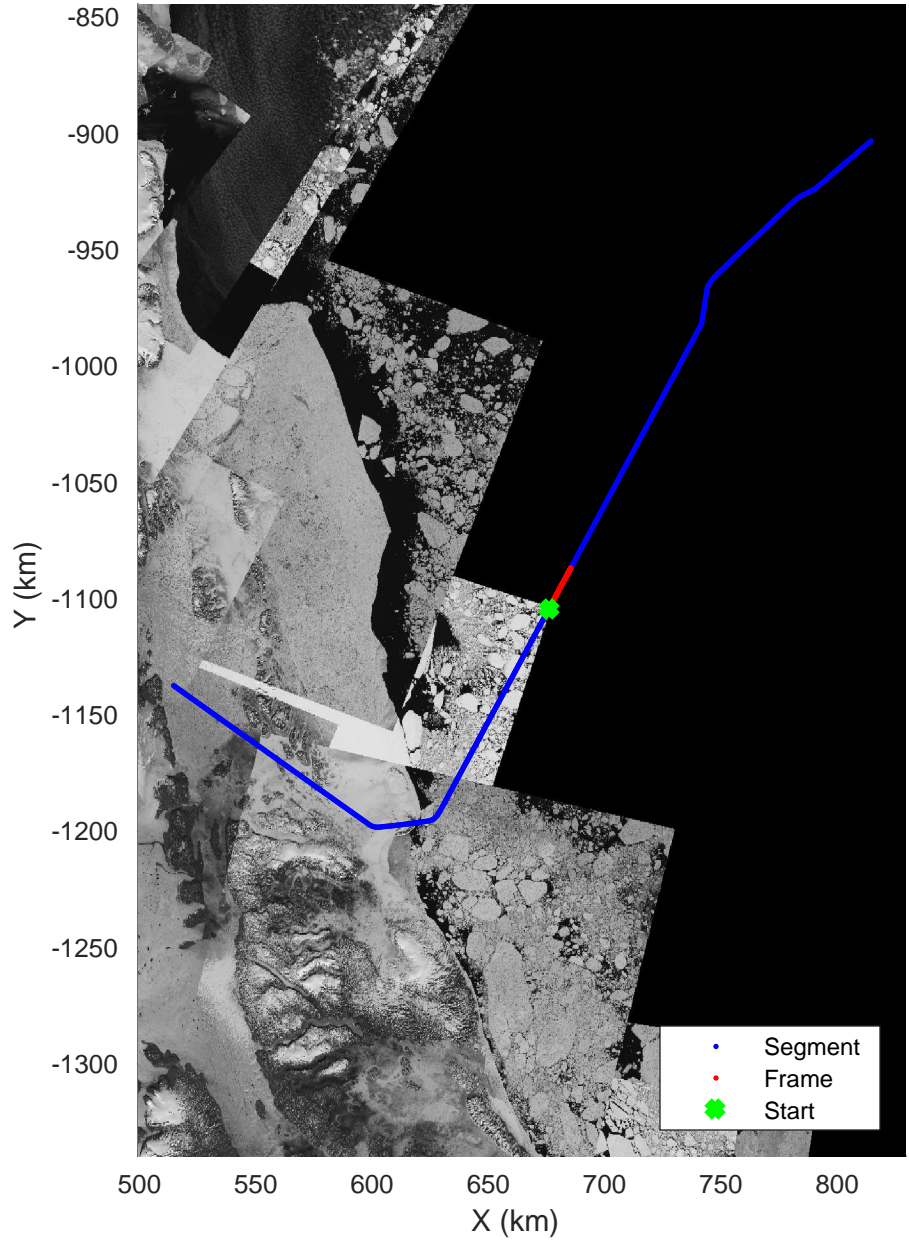


accum 2017_Greenland_P3: "Zachariae-79N" 20170403_06_012: 17:07:55.6 to 17:10:31.1 GPS






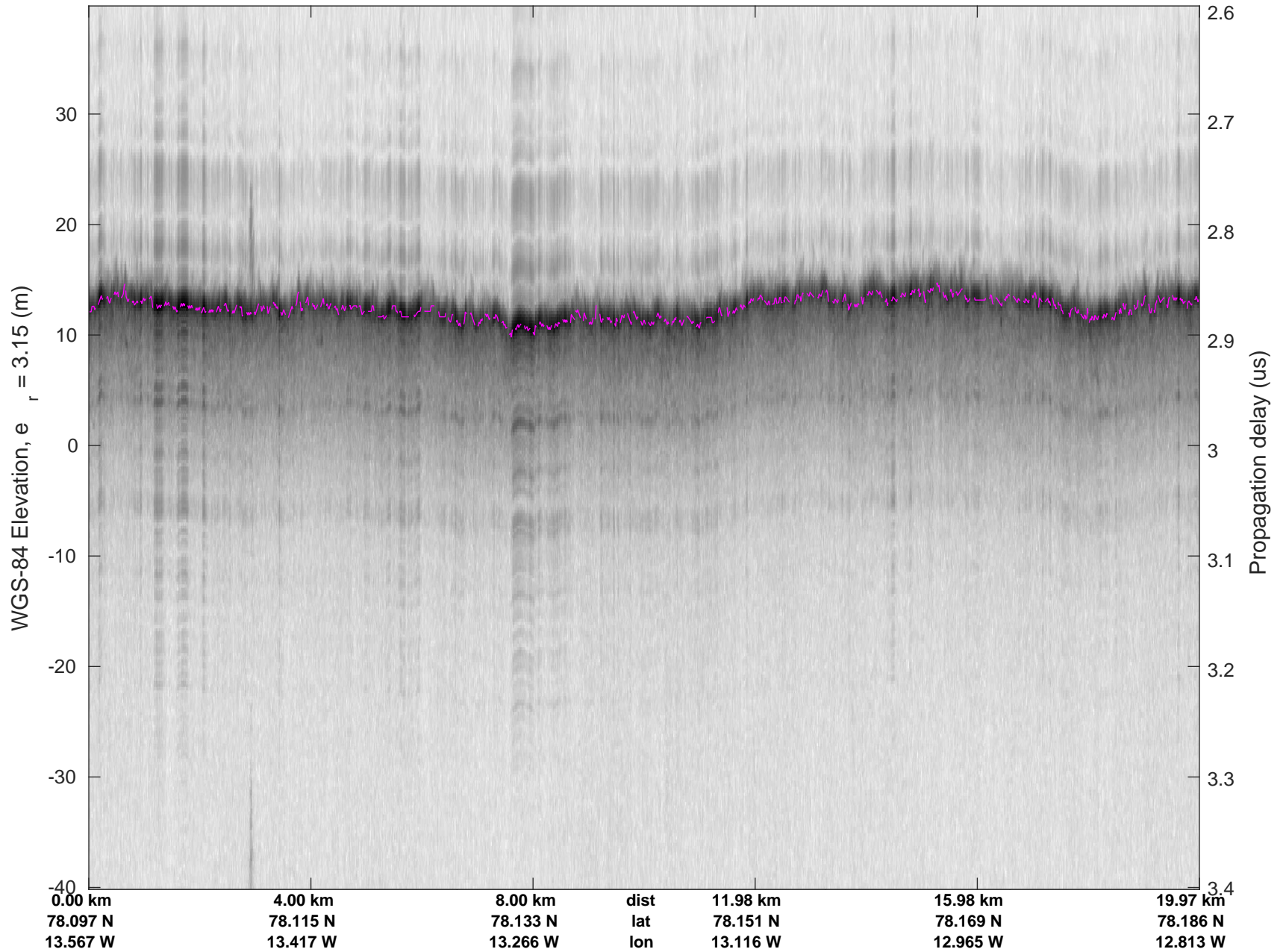
Zachariae-79N
20170403_06_013
Polar Stereograph 70N/-45E

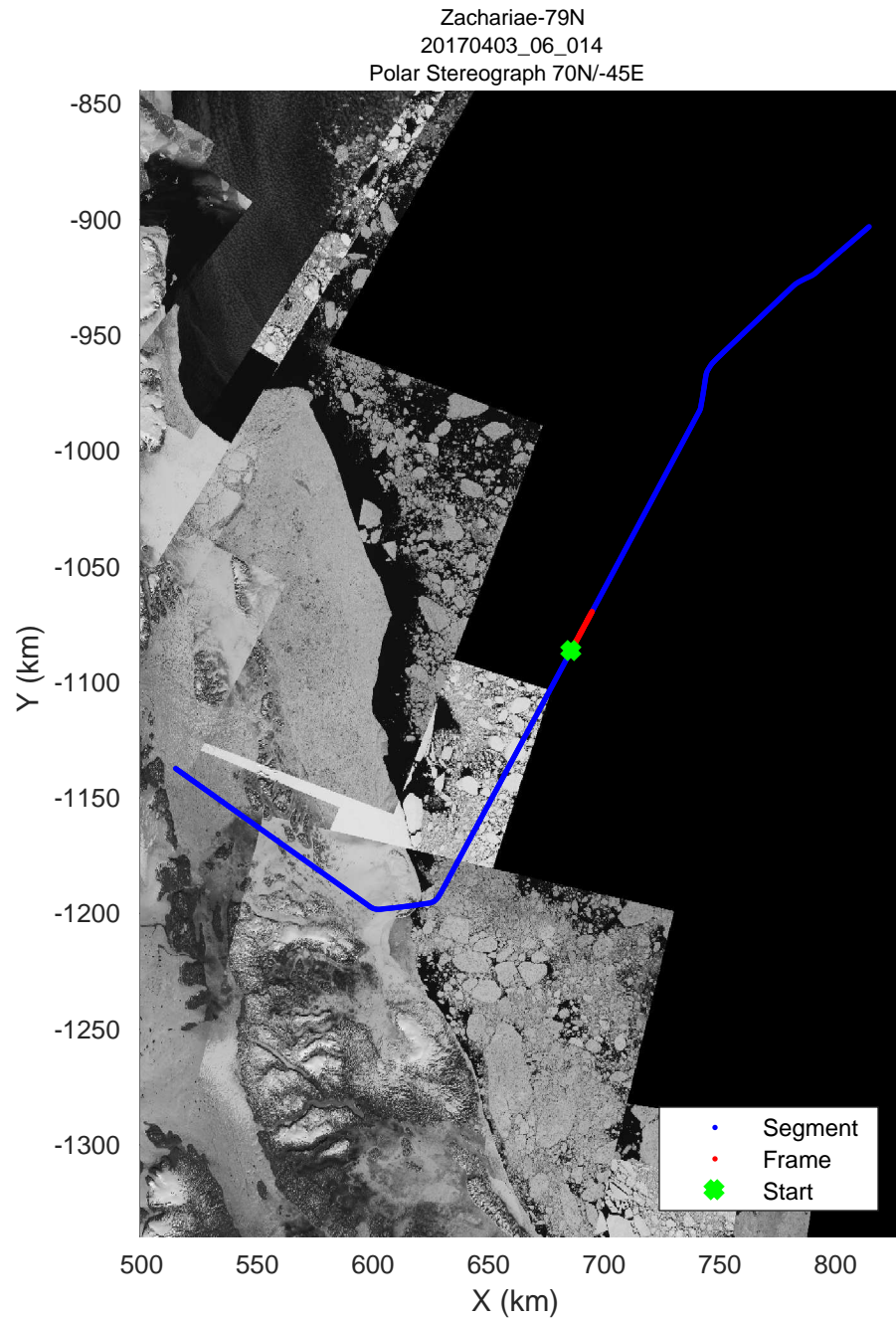
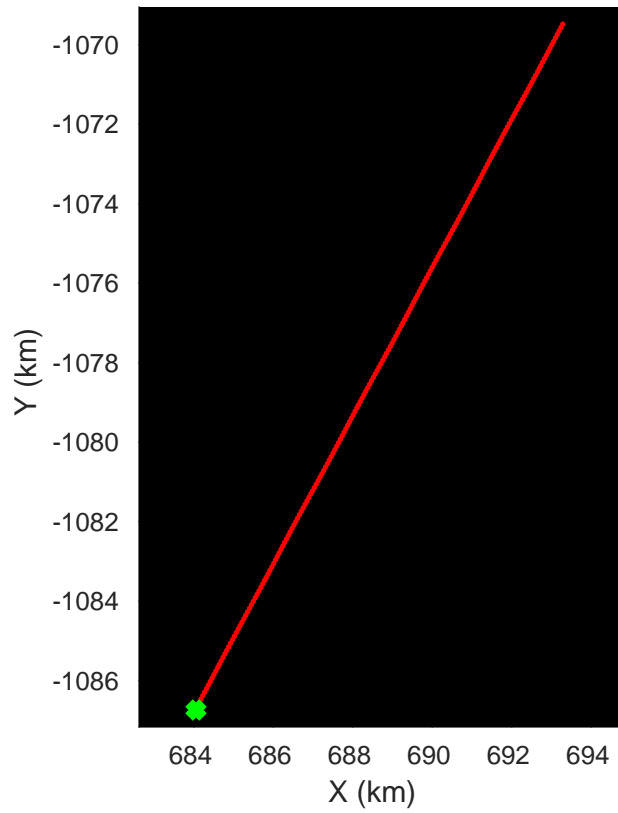
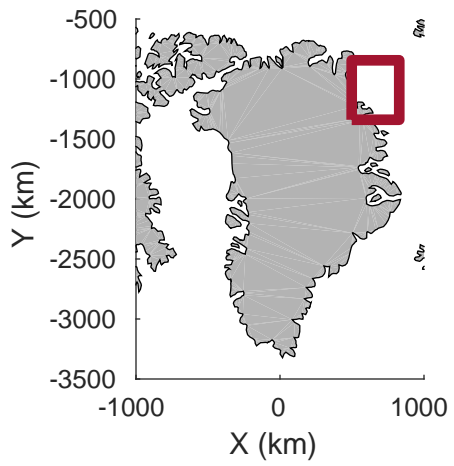


accum 2017_Greenland_P3: "Zachariae-79N" 20170403_06_013: 17:10:31.3 to 17:13:05.4 GPS




accum 2017_Greenland_P3: "Zachariae-79N" 20170403_06_013: 17:10:31.3 to 17:13:05.4 GPS

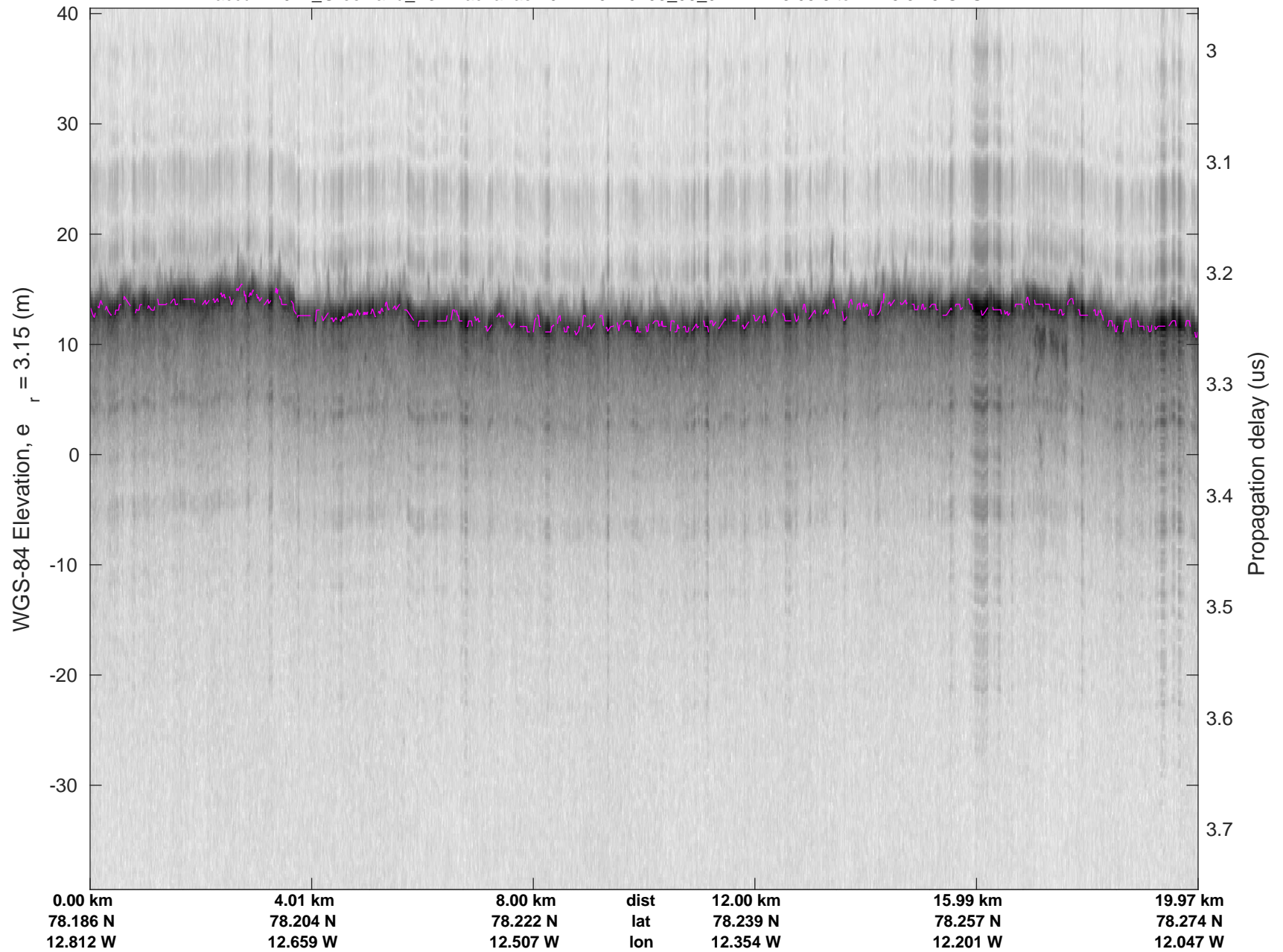


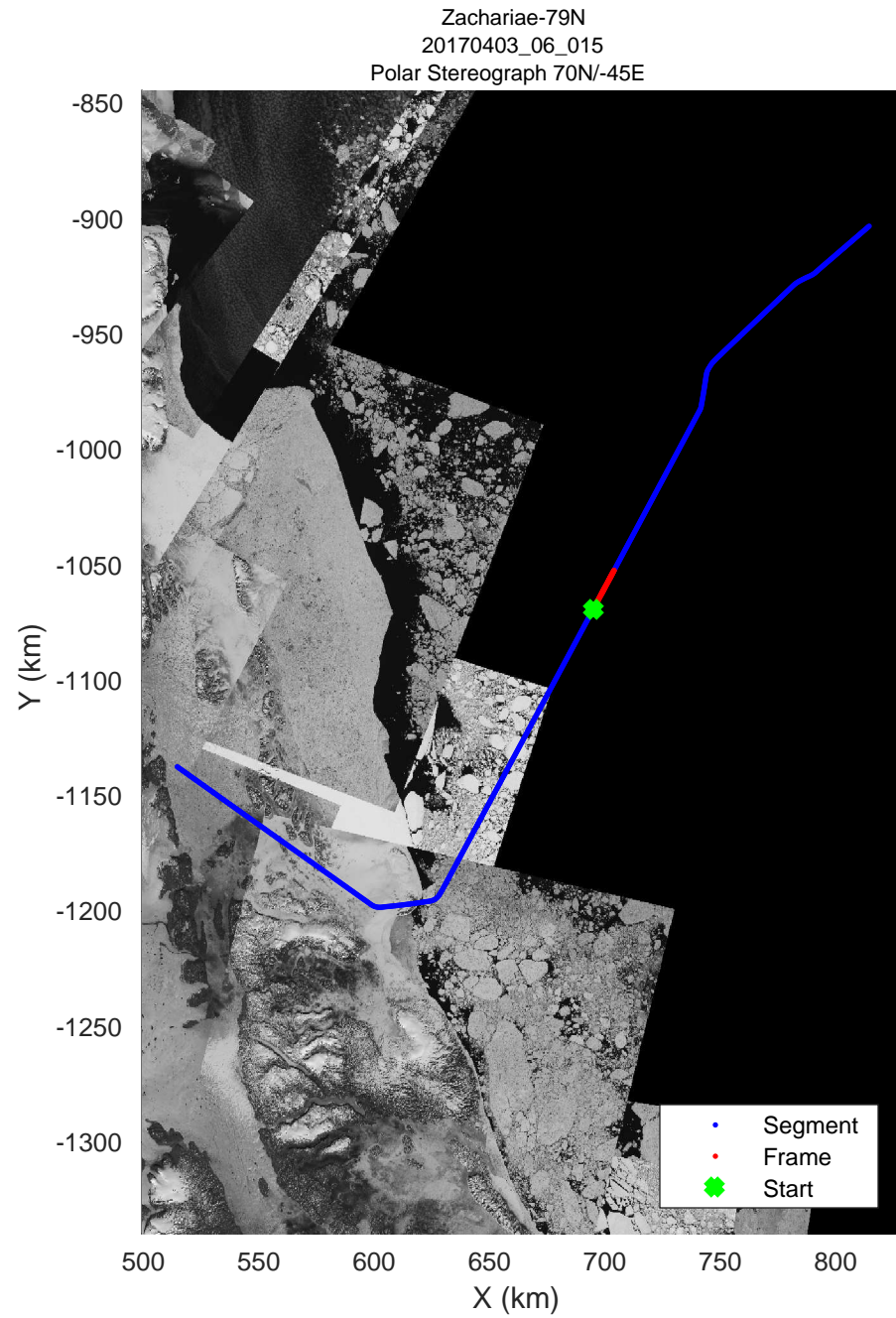
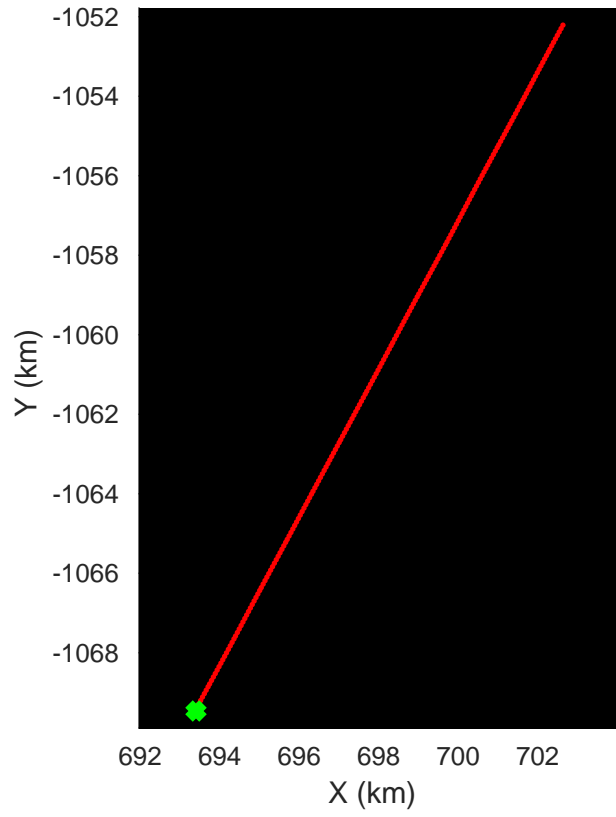
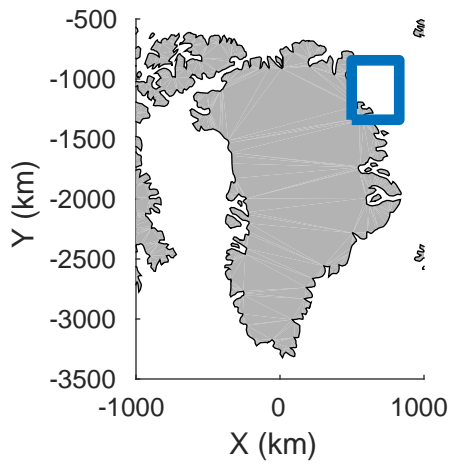


accum 2017_Greenland_P3: "Zachariae-79N" 20170403_06_014: 17:13:05.6 to 17:15:37.5 GPS




accum 2017_Greenland_P3: "Zachariae-79N" 20170403_06_014: 17:13:05.6 to 17:15:37.5 GPS

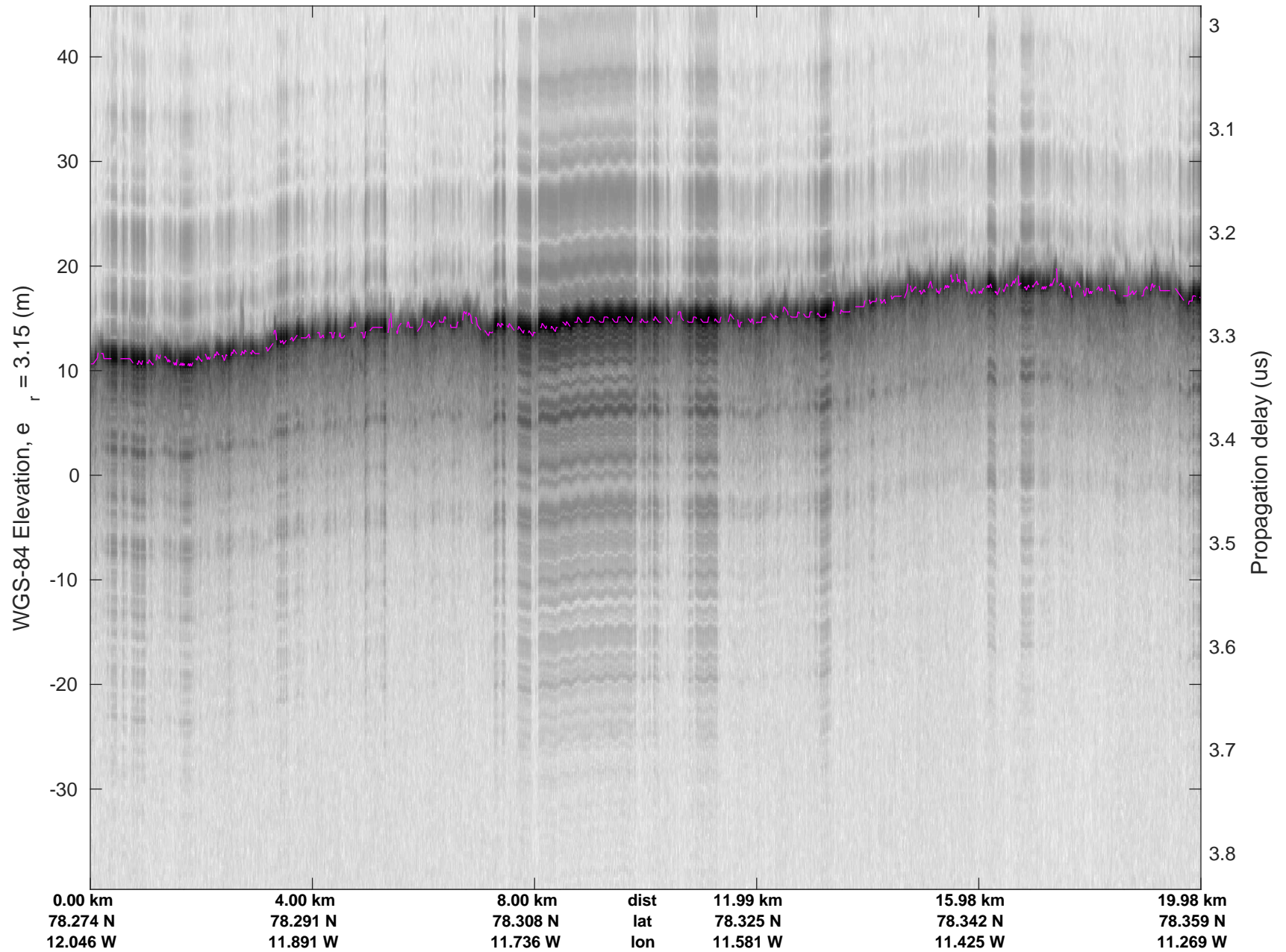


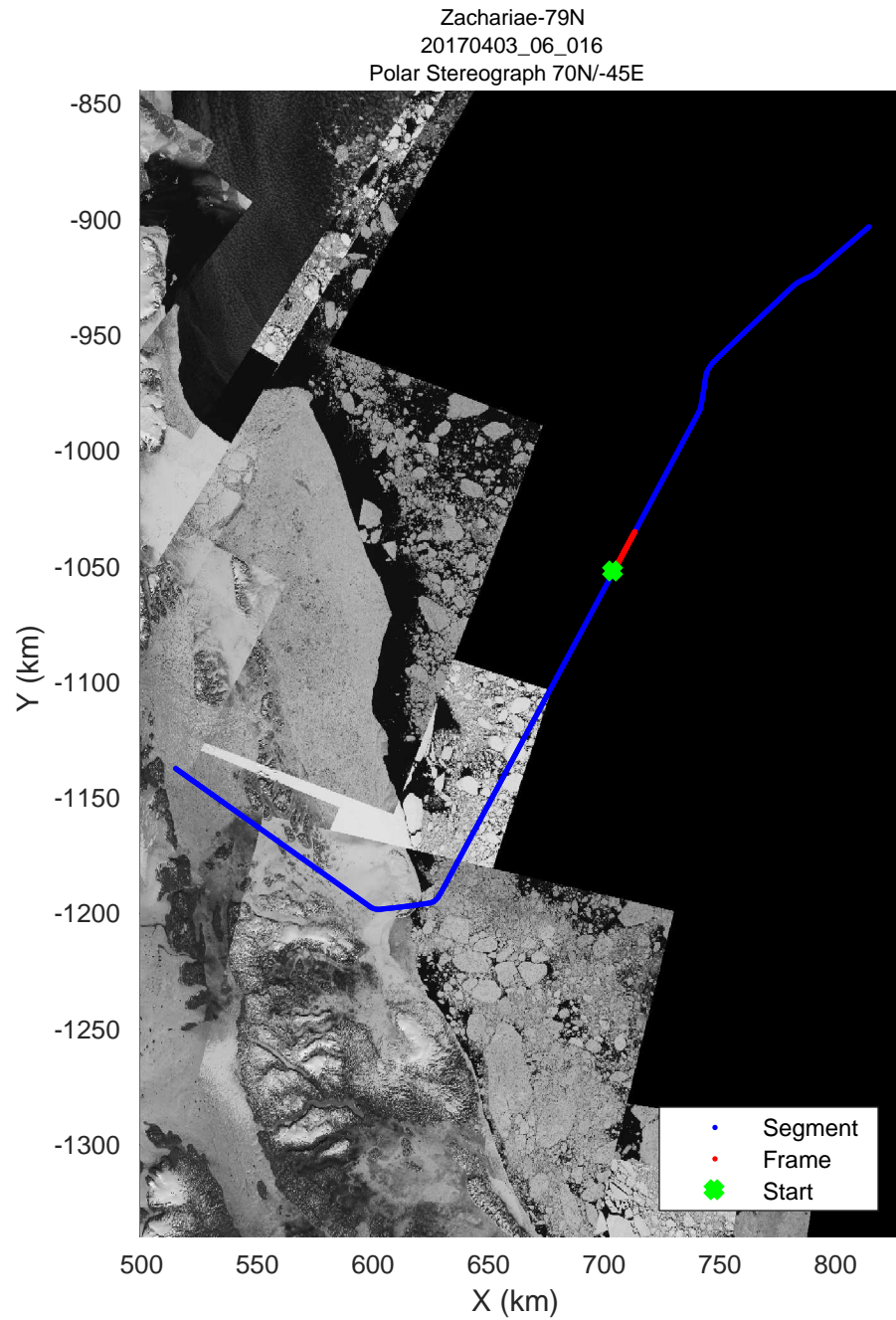
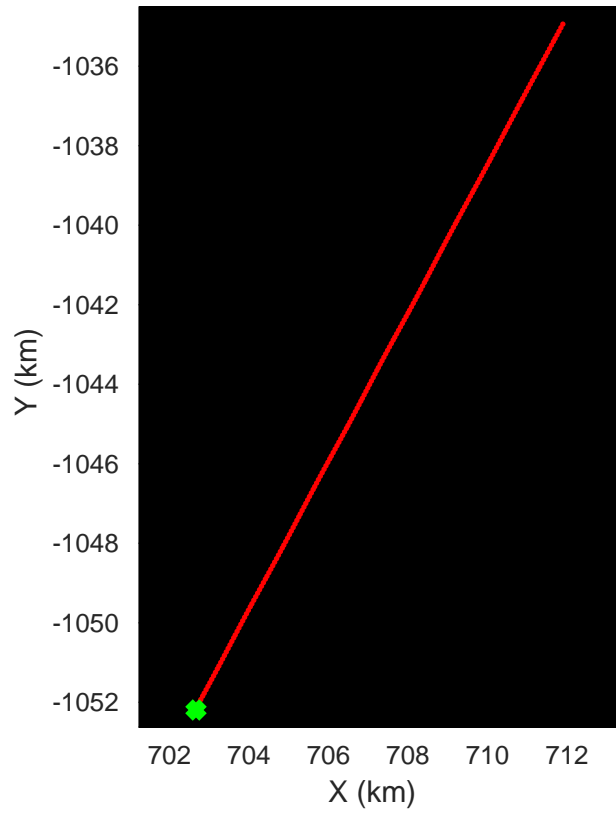
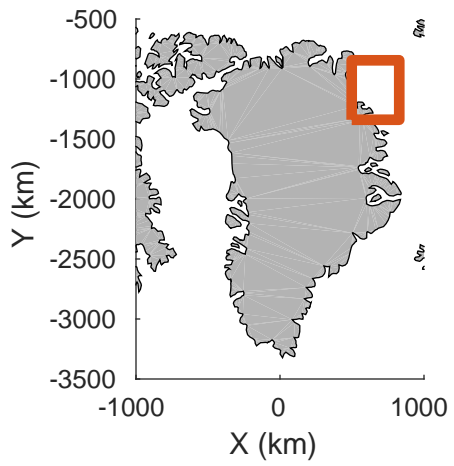


accum 2017_Greenland_P3: "Zachariae-79N" 20170403_06_015: 17:15:37.7 to 17:18:08.7 GPS




accum 2017_Greenland_P3: "Zachariae-79N" 20170403_06_015: 17:15:37.7 to 17:18:08.7 GPS

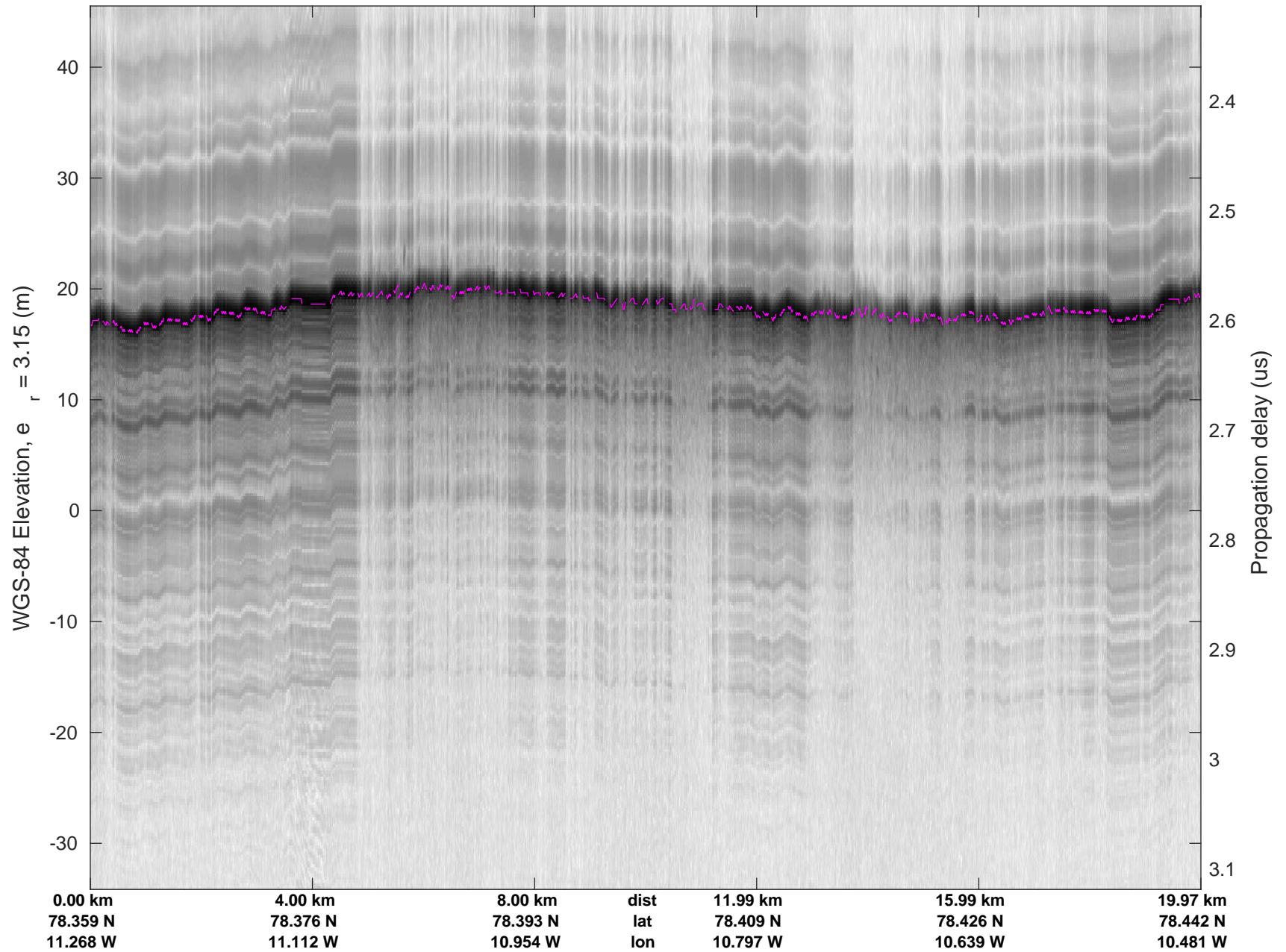


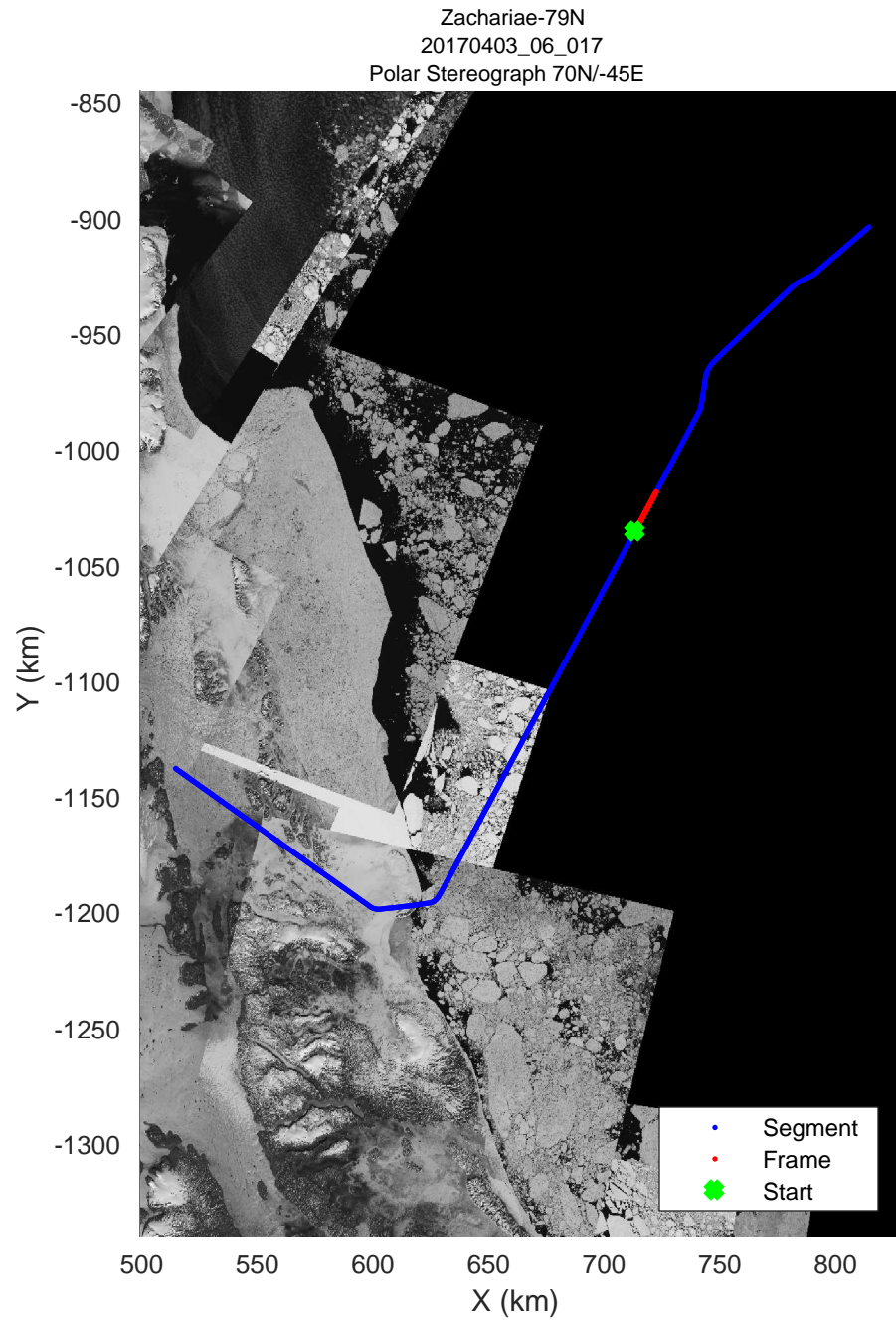
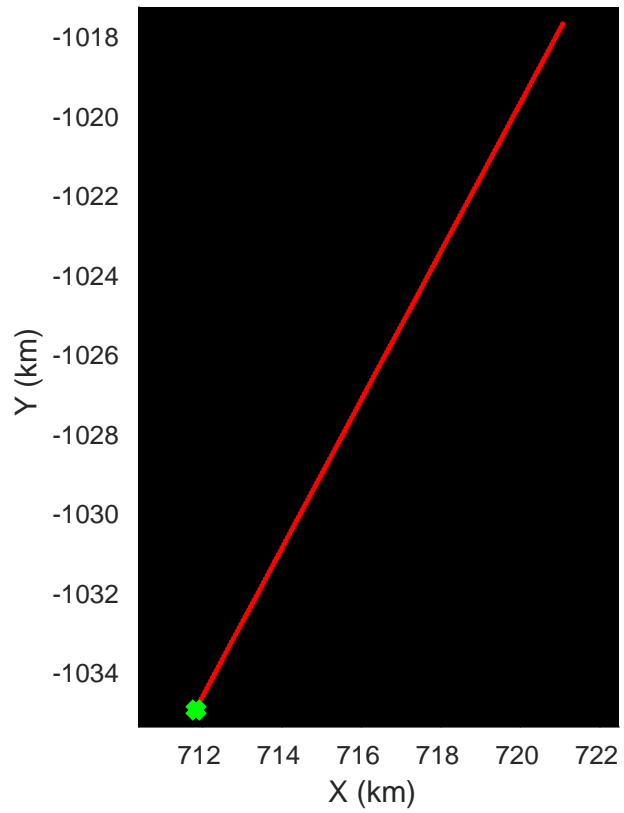
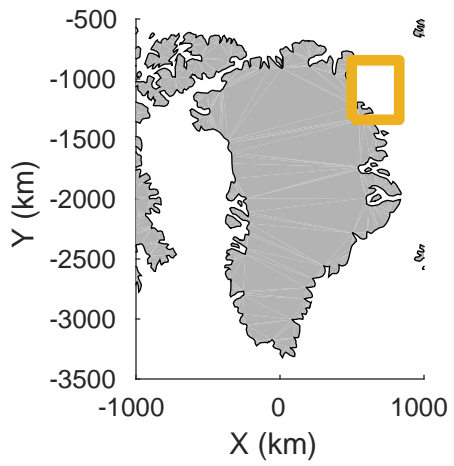


accum 2017_Greenland_P3: "Zachariae-79N" 20170403_06_016: 17:18:08.9 to 17:20:38.8 GPS




accum 2017_Greenland_P3: "Zachariae-79N" 20170403_06_016: 17:18:08.9 to 17:20:38.8 GPS

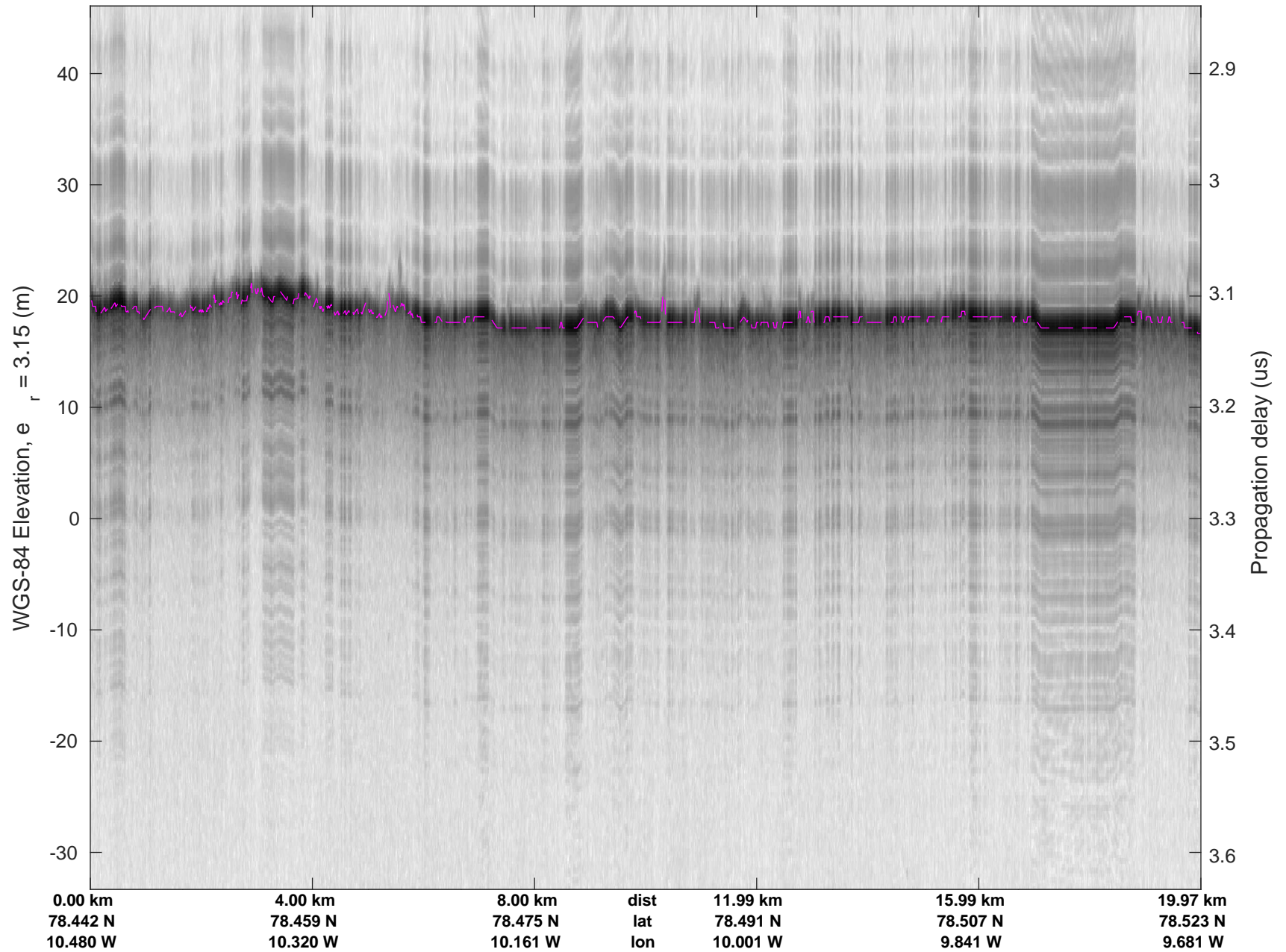


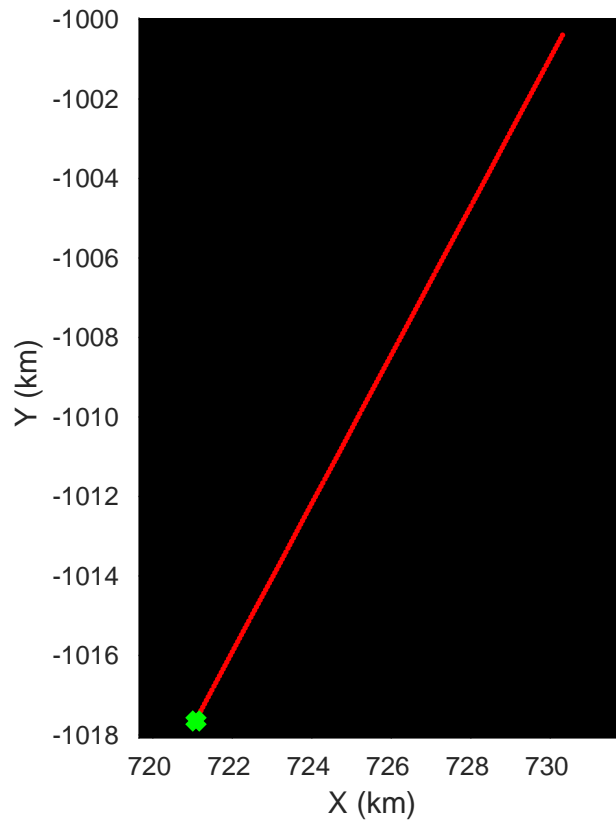
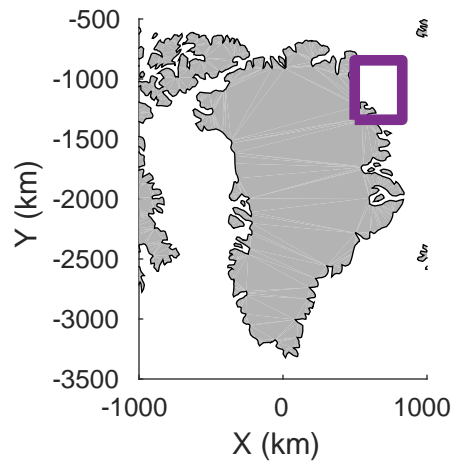


accum 2017_Greenland_P3: "Zachariae-79N" 20170403_06_017: 17:20:39.0 to 17:23:12.0 GPS

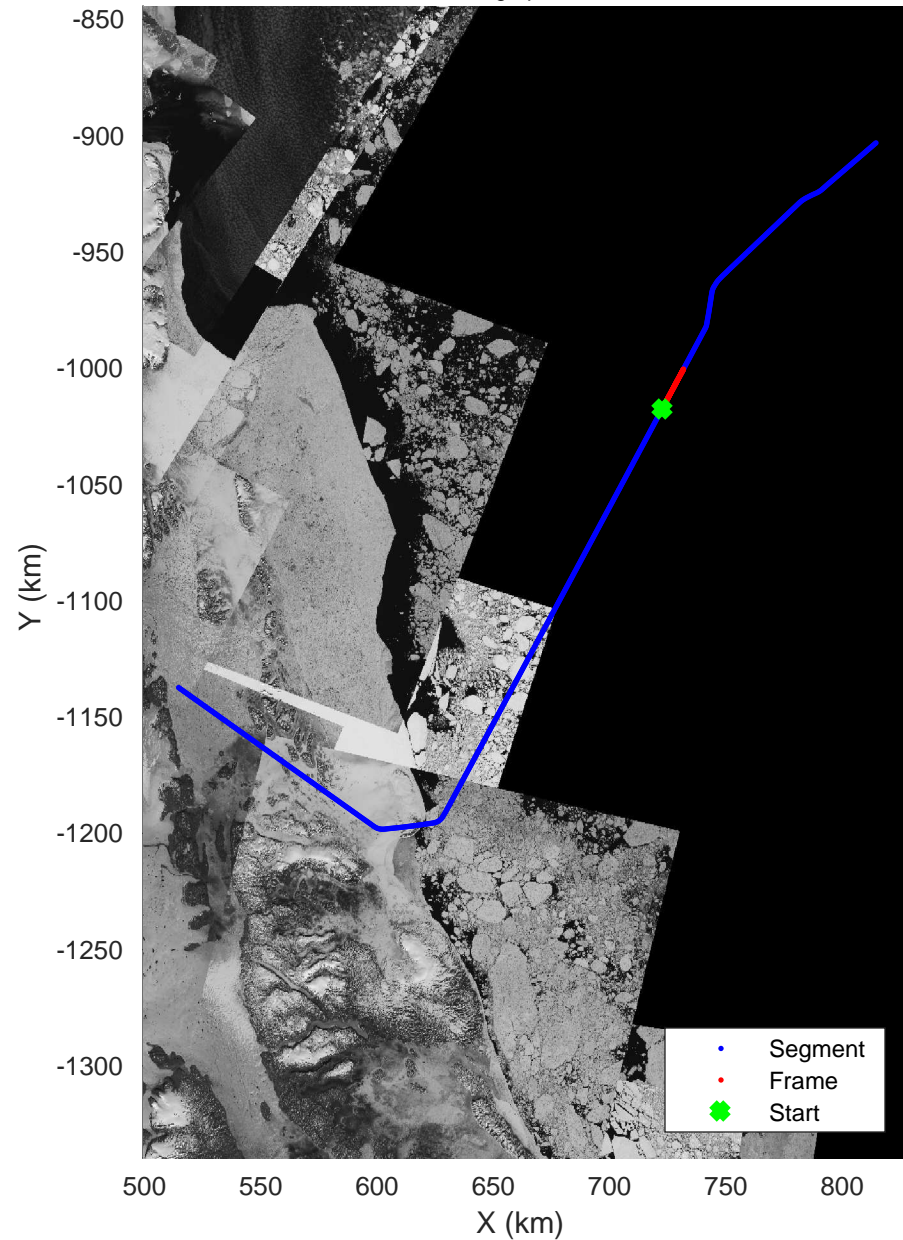


accum 2017_Greenland_P3: "Zachariae-79N" 20170403_06_017: 17:20:39.0 to 17:23:12.0 GPS






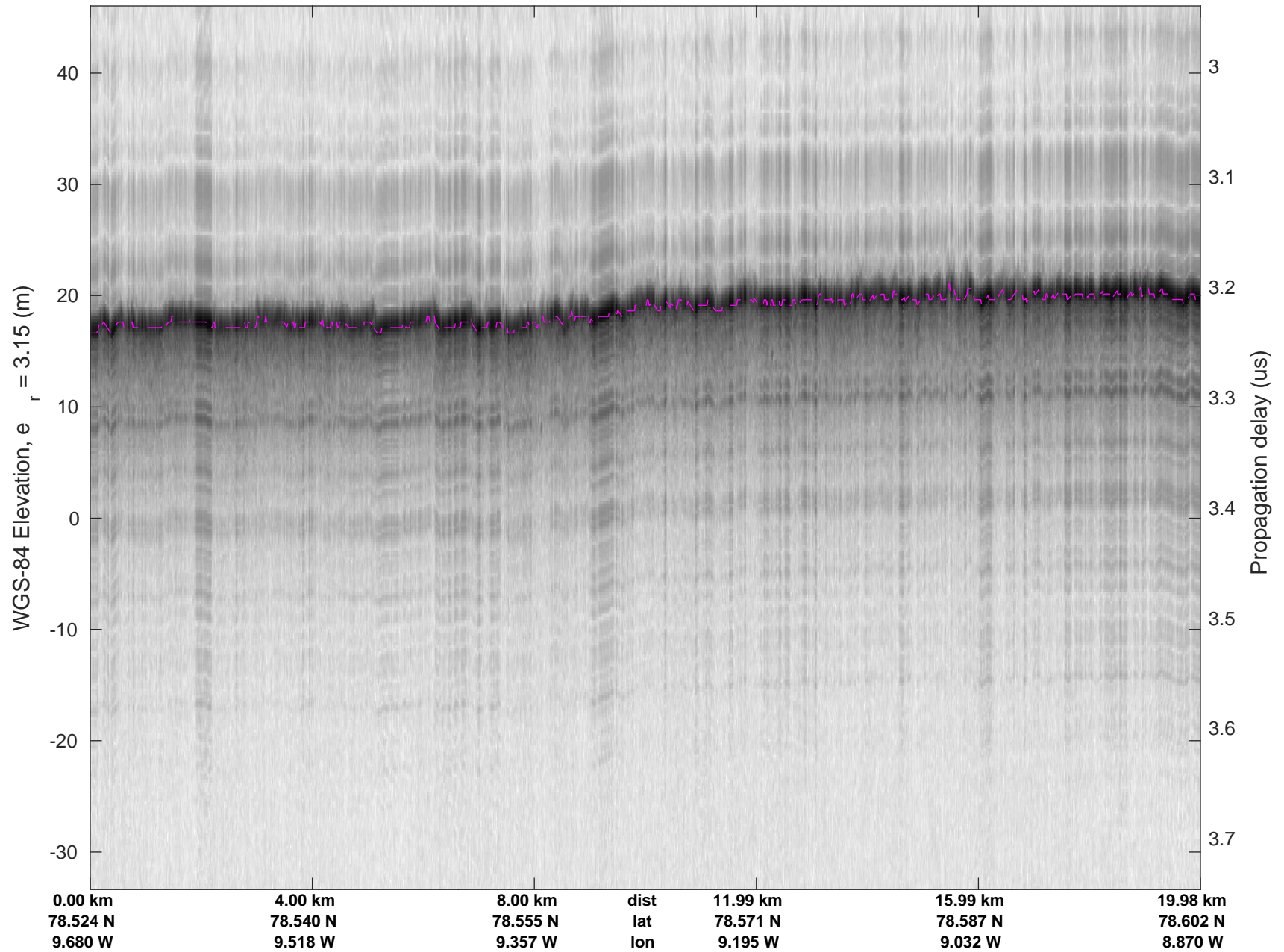
Zachariae-79N
20170403_06_018
Polar Stereograph 70N/-45E

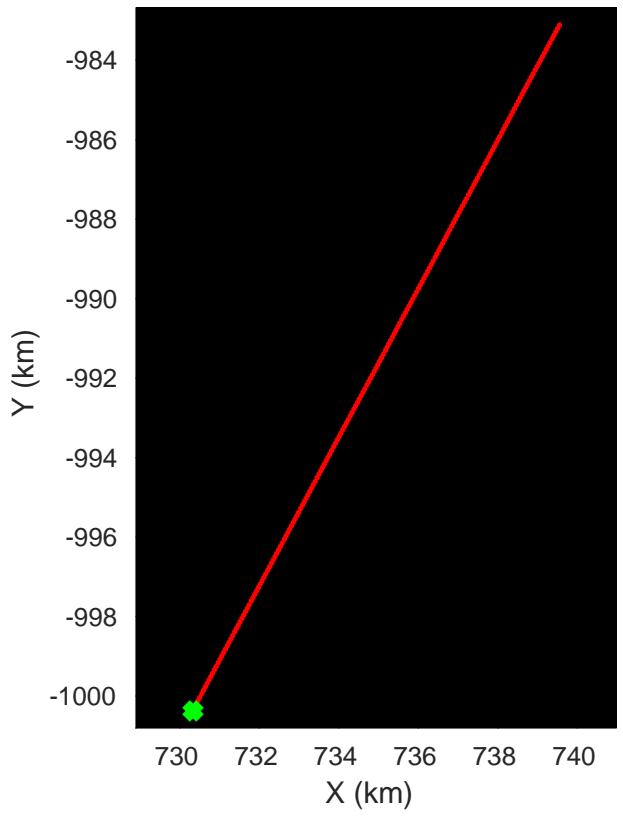
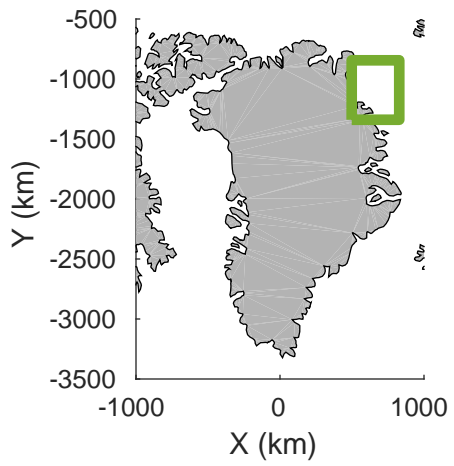


accum 2017_Greenland_P3: "Zachariae-79N" 20170403_06_018: 17:23:12.2 to 17:25:46.3 GPS

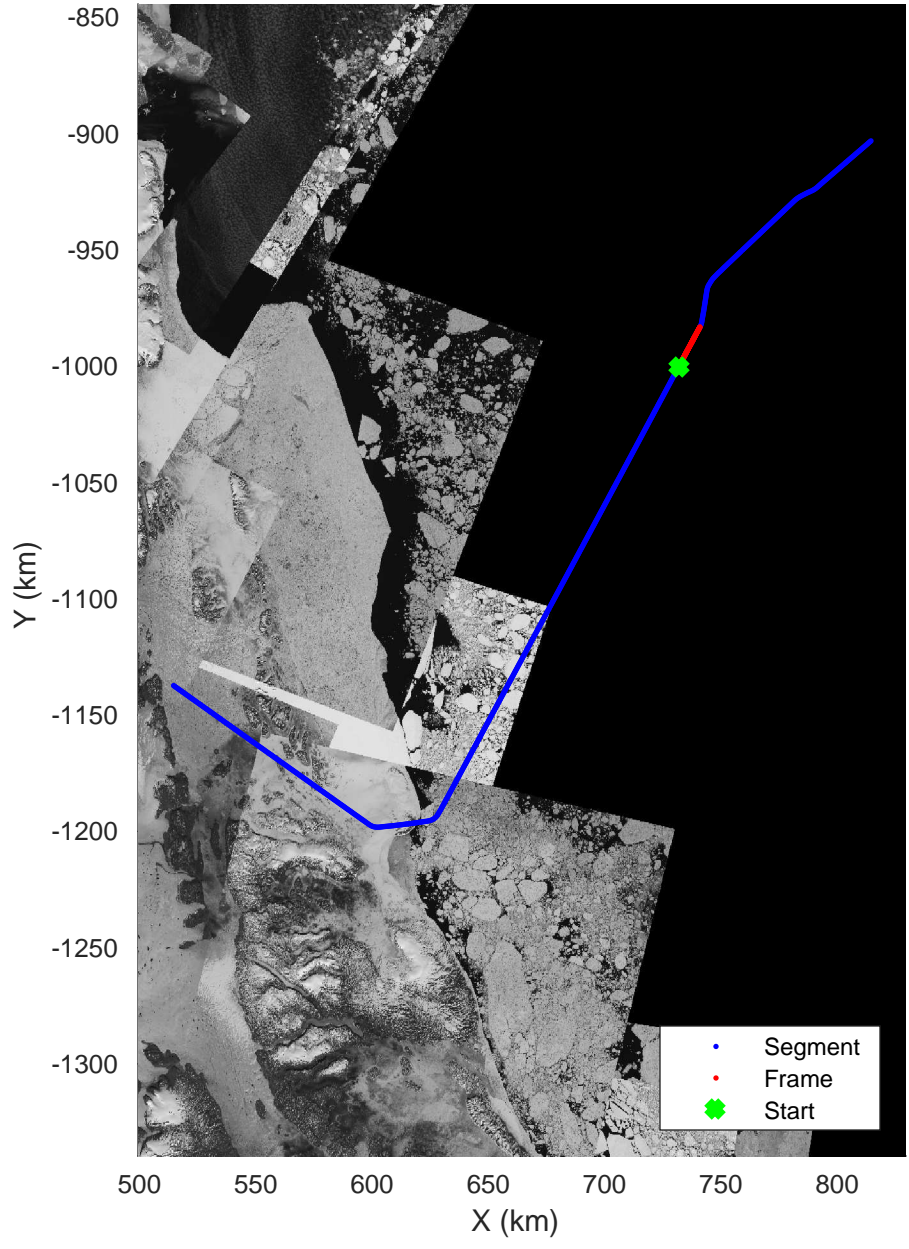


accum 2017_Greenland_P3: "Zachariae-79N" 20170403_06_018: 17:23:12.2 to 17:25:46.3 GPS






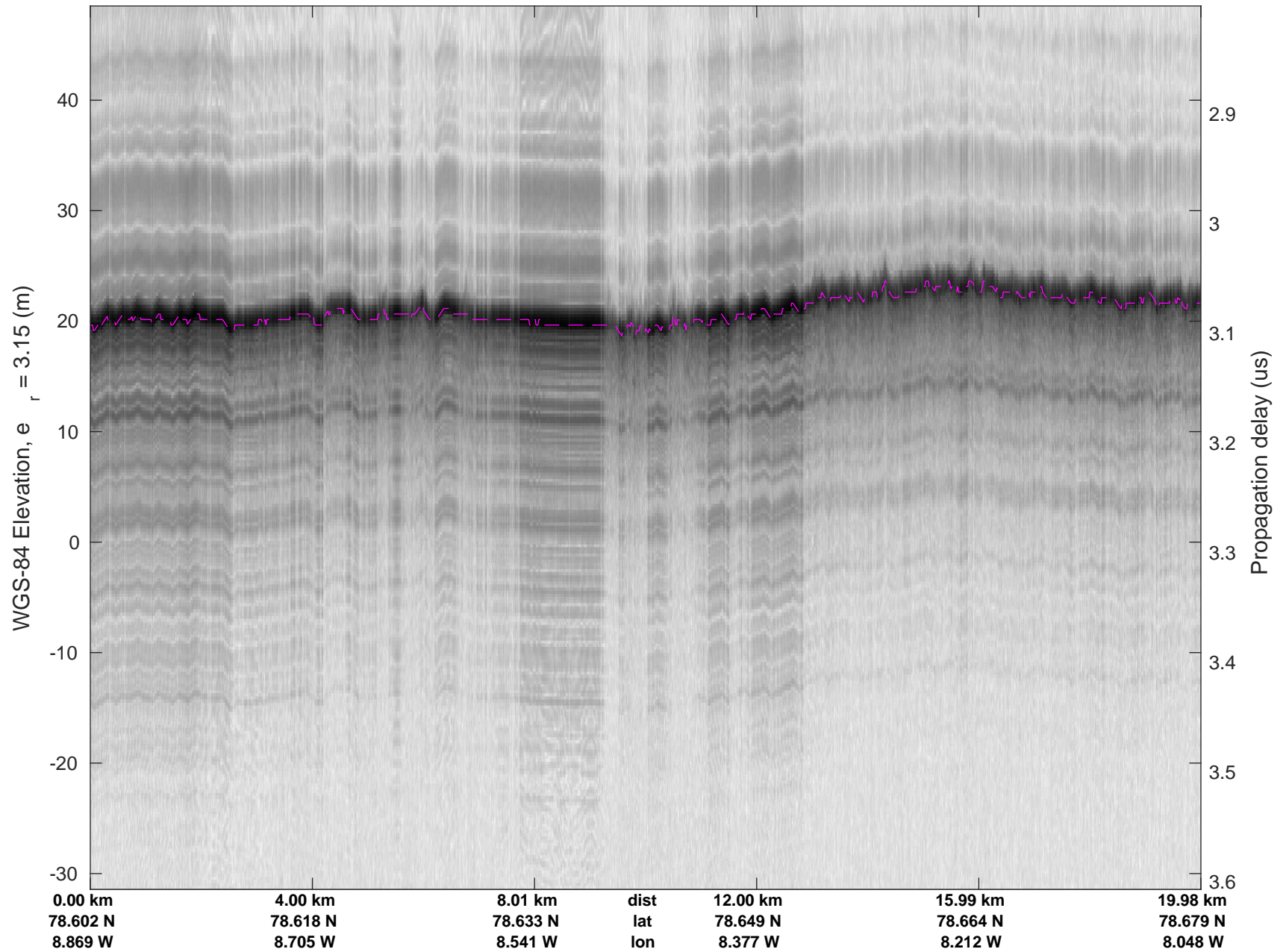
Zachariae-79N
20170403_06_019
Polar Stereograph 70N/-45E

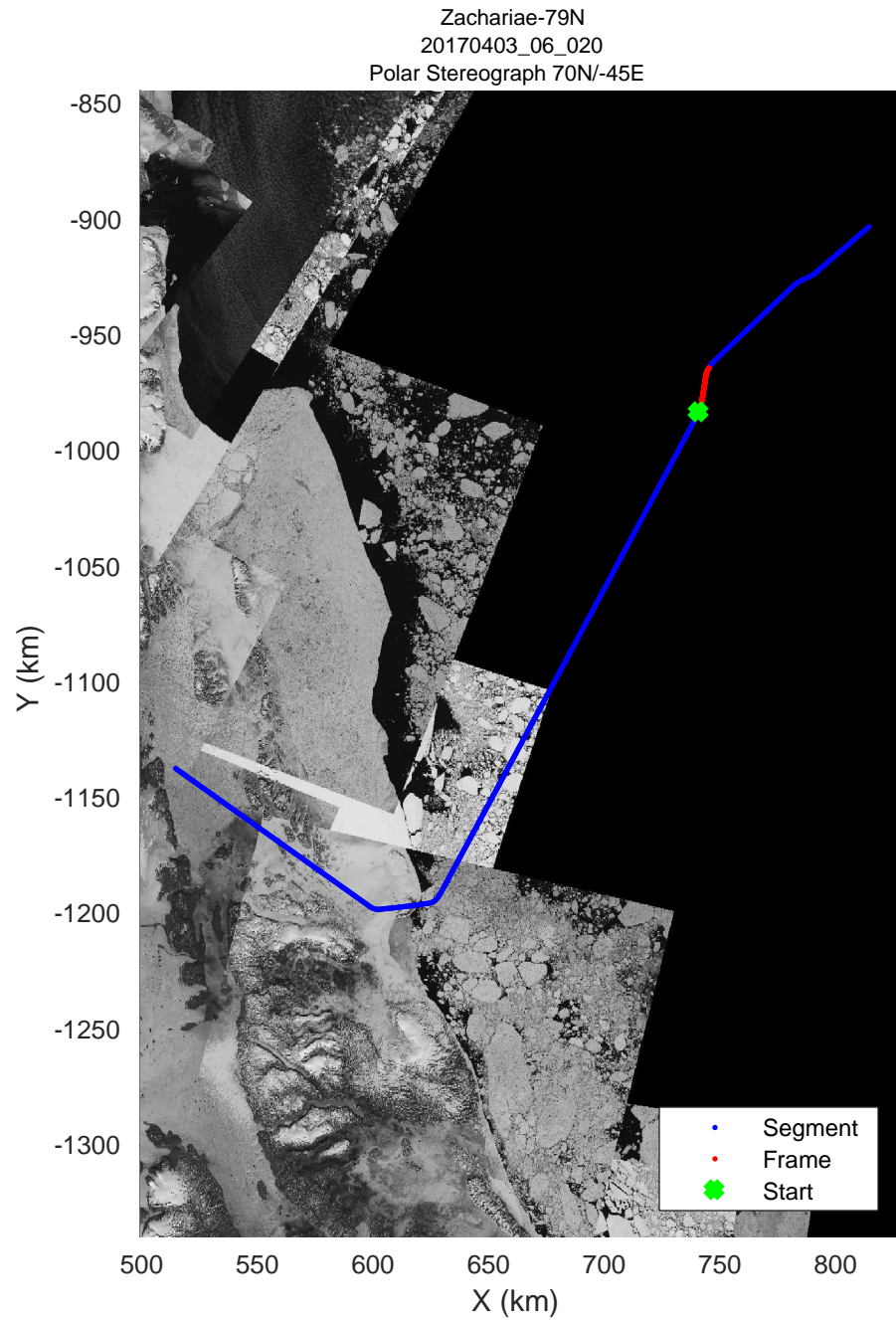
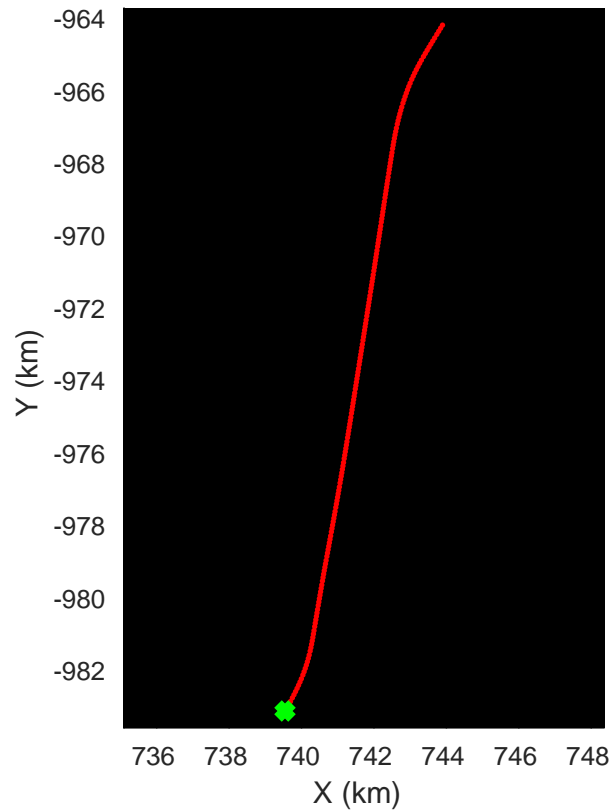
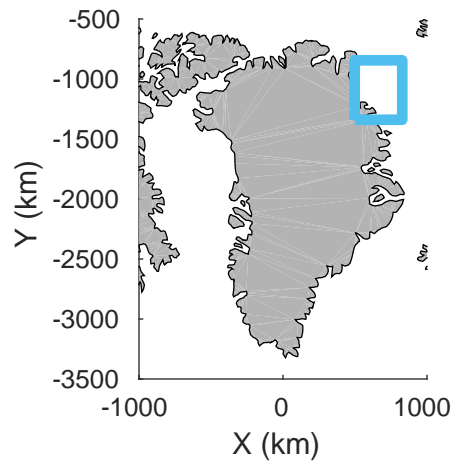


accum 2017_Greenland_P3: "Zachariae-79N" 20170403_06_019: 17:25:46.5 to 17:28:22.2 GPS




accum 2017_Greenland_P3: "Zachariae-79N" 20170403_06_019: 17:25:46.5 to 17:28:22.2 GPS

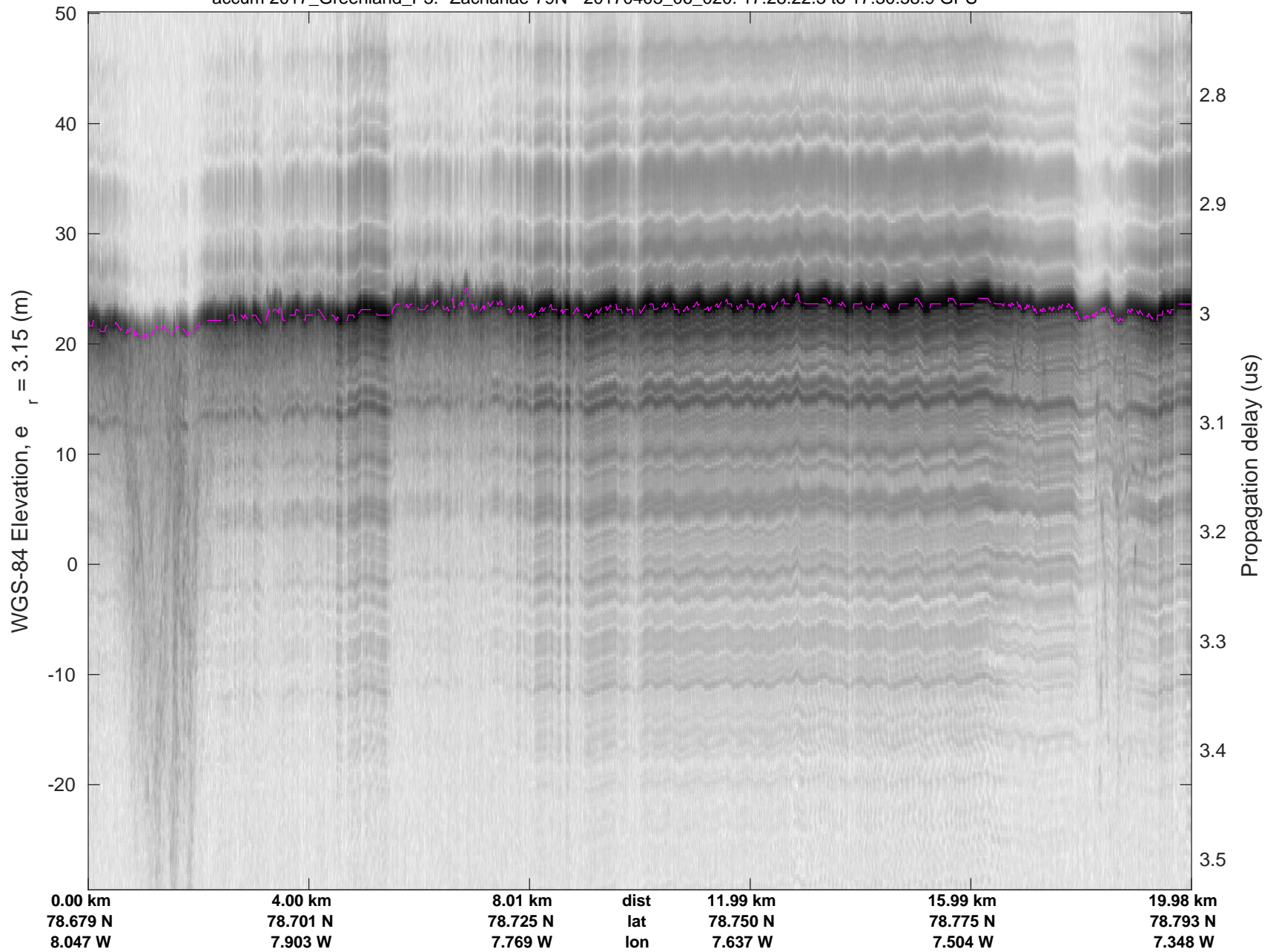


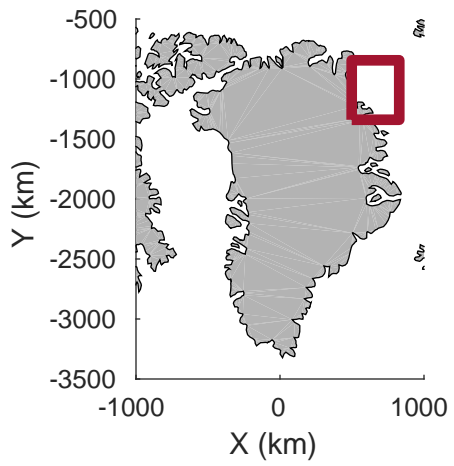


accum 2017_Greenland_P3: "Zachariae-79N" 20170403_06_020: 17:28:22.3 to 17:30:58.9 GPS

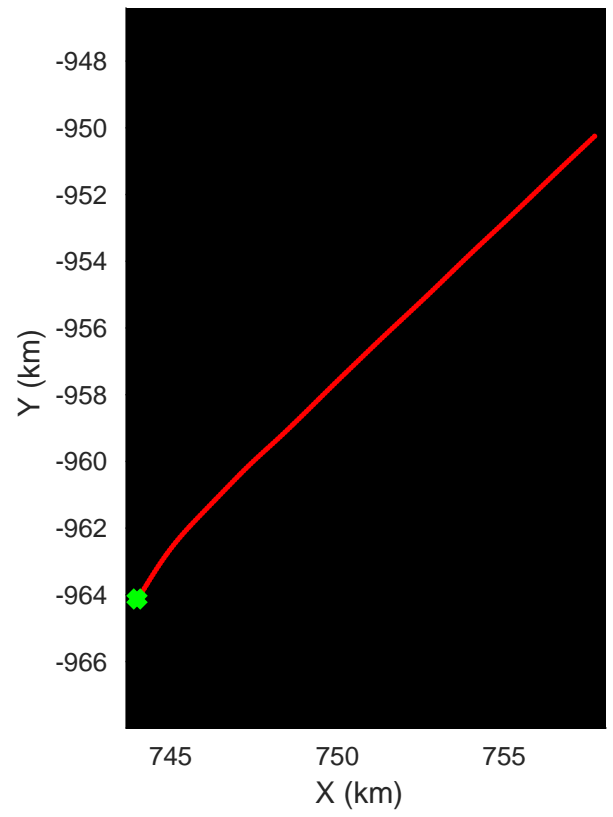
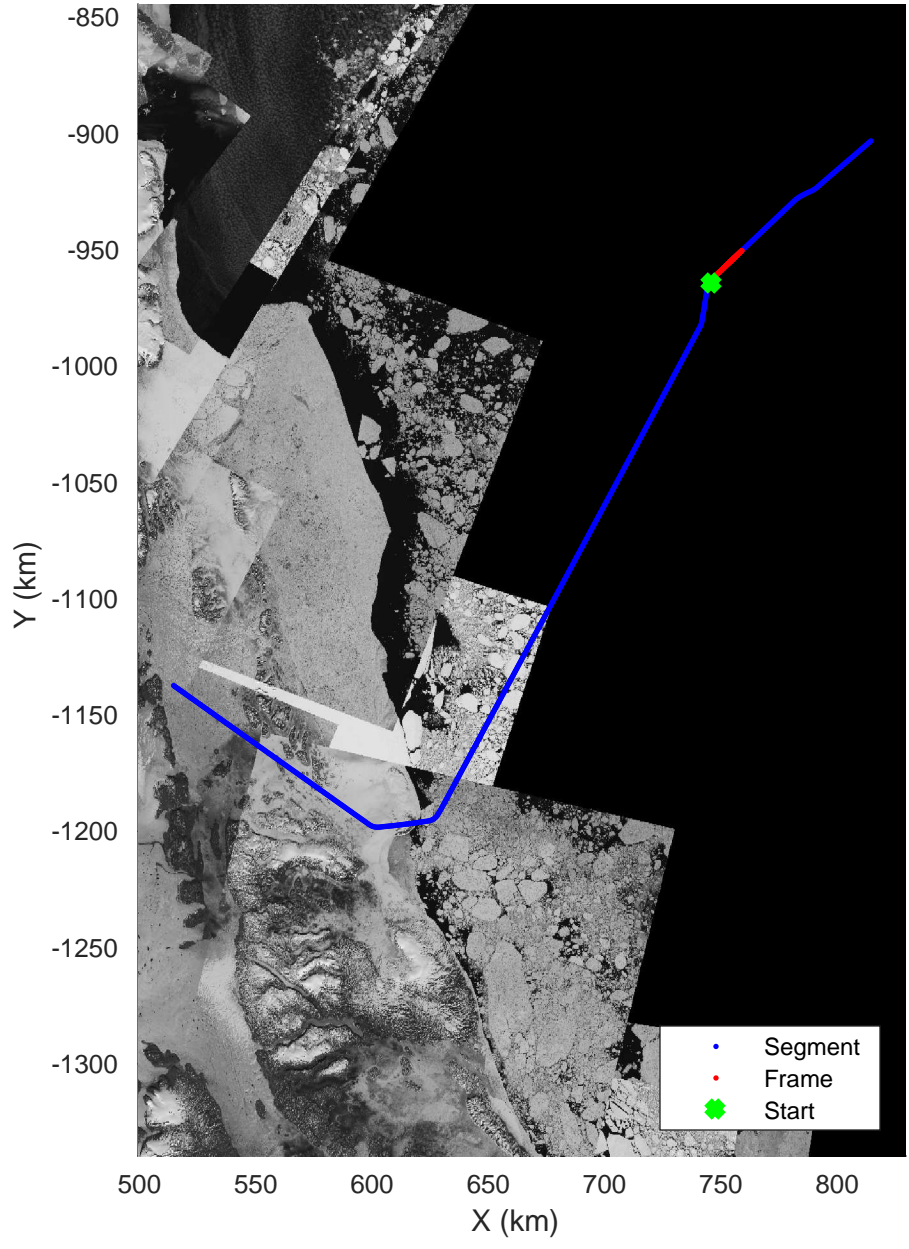


accum 2017_Greenland_P3: "Zachariae-79N" 20170403_06_020: 17:28:22.3 to 17:30:58.9 GPS






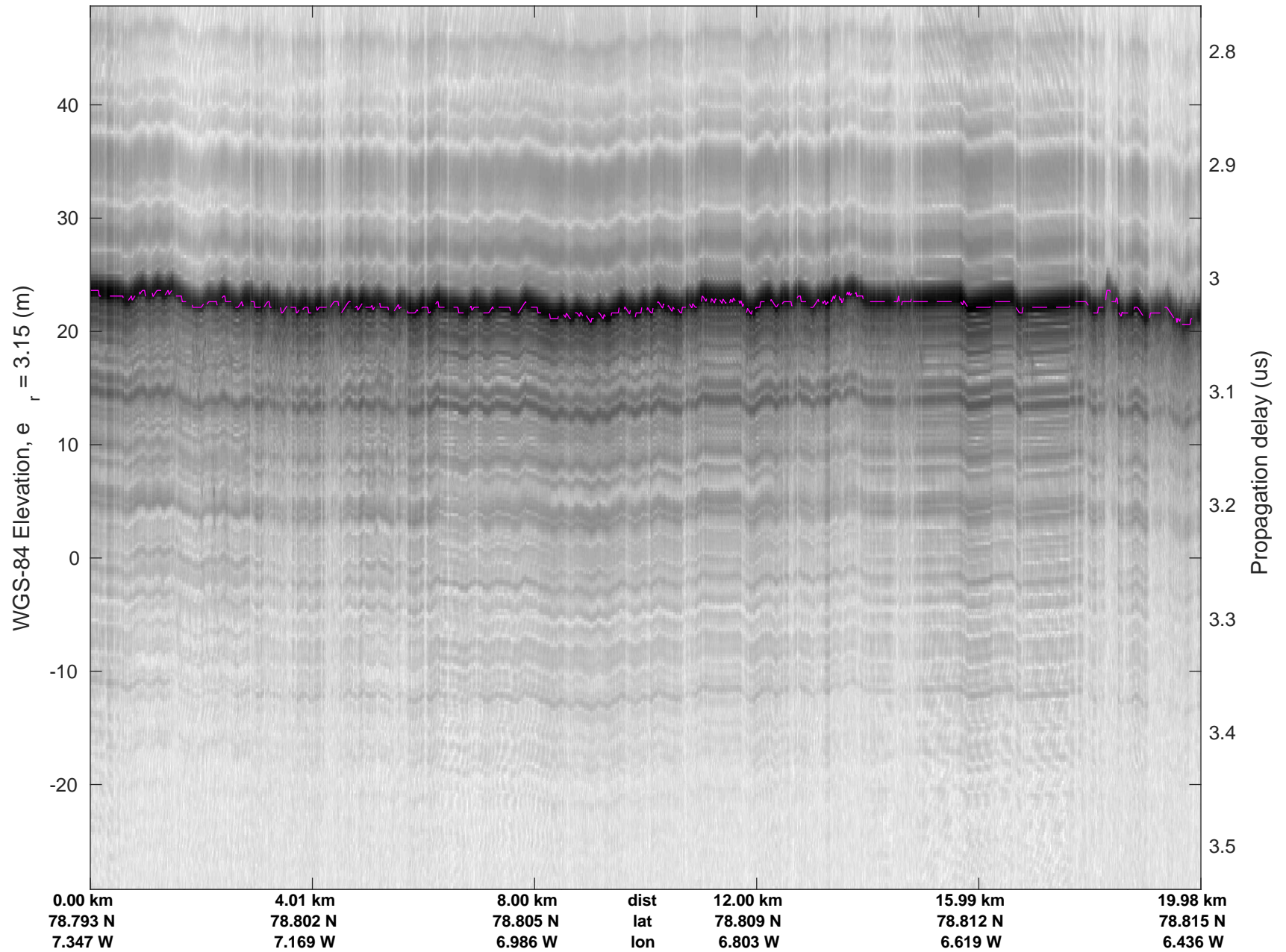
Zachariae-79N
 20170403_06_021
 Polar Stereograph 70N/-45E

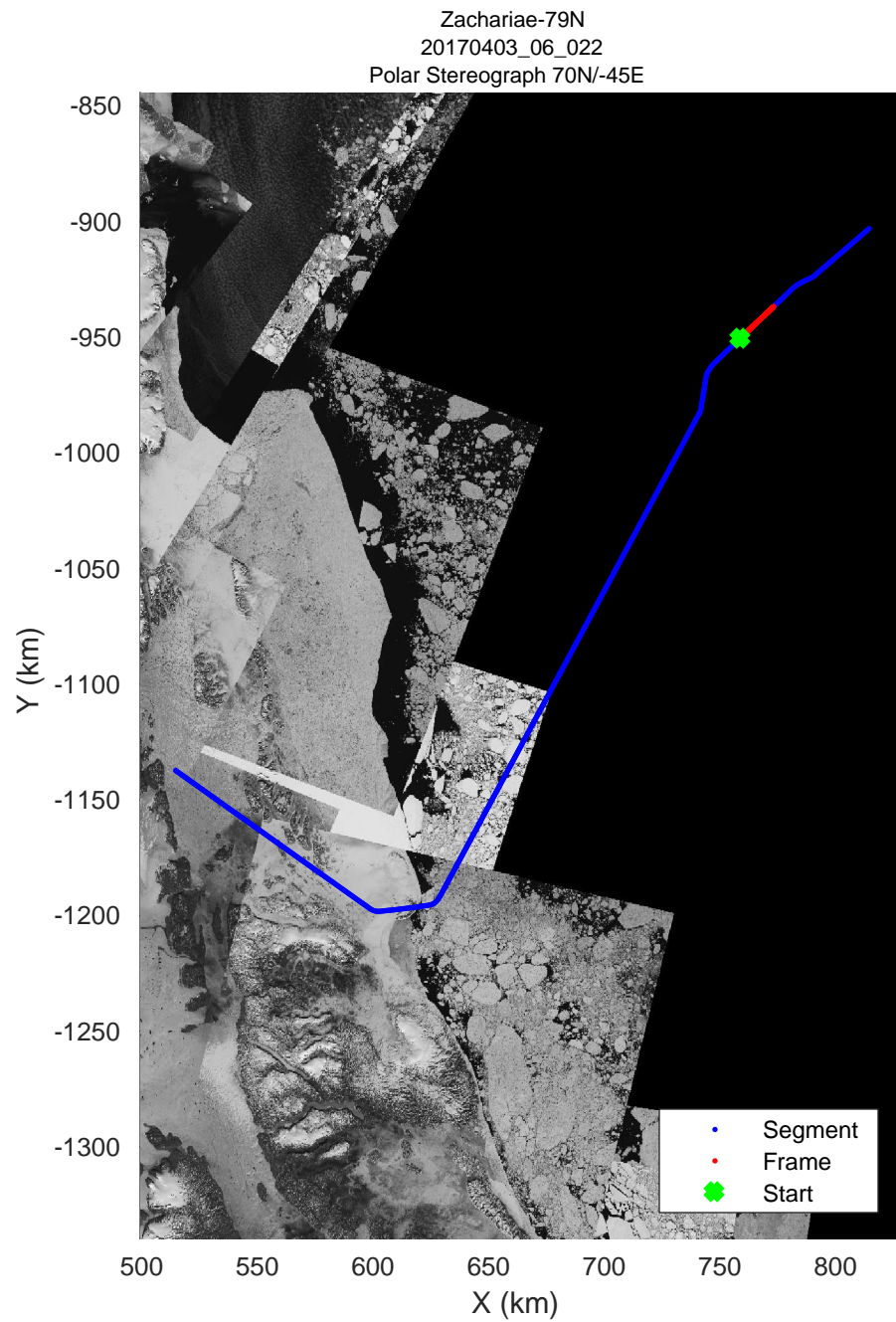
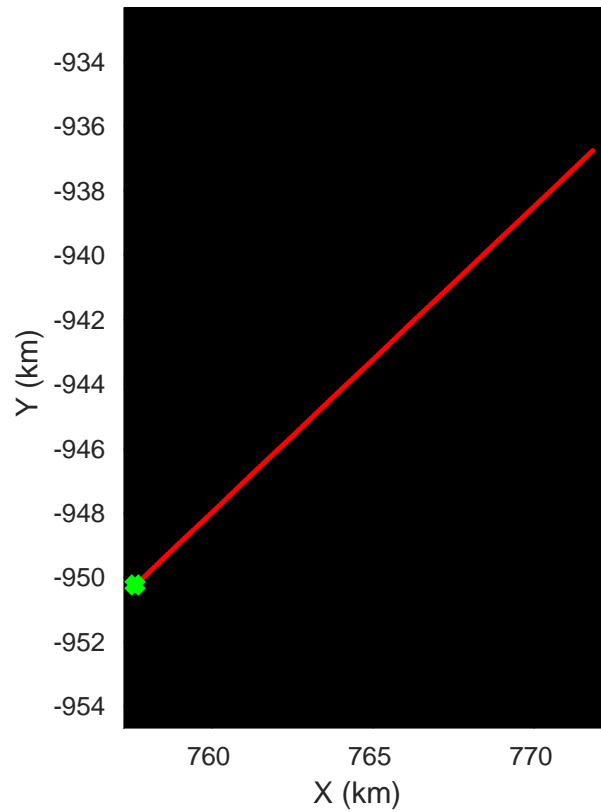
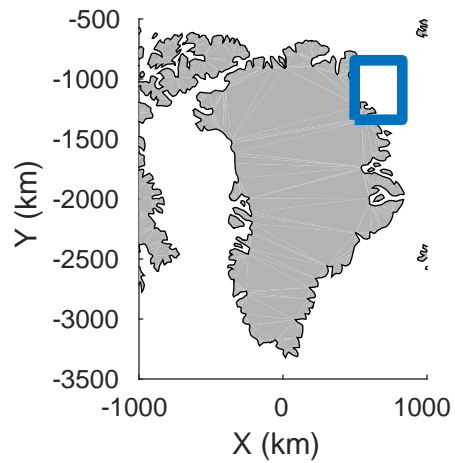


accum 2017_Greenland_P3: "Zachariae-79N" 20170403_06_021: 17:30:59.0 to 17:33:29.5 GPS




accum 2017_Greenland_P3: "Zachariae-79N" 20170403_06_021: 17:30:59.0 to 17:33:29.5 GPS

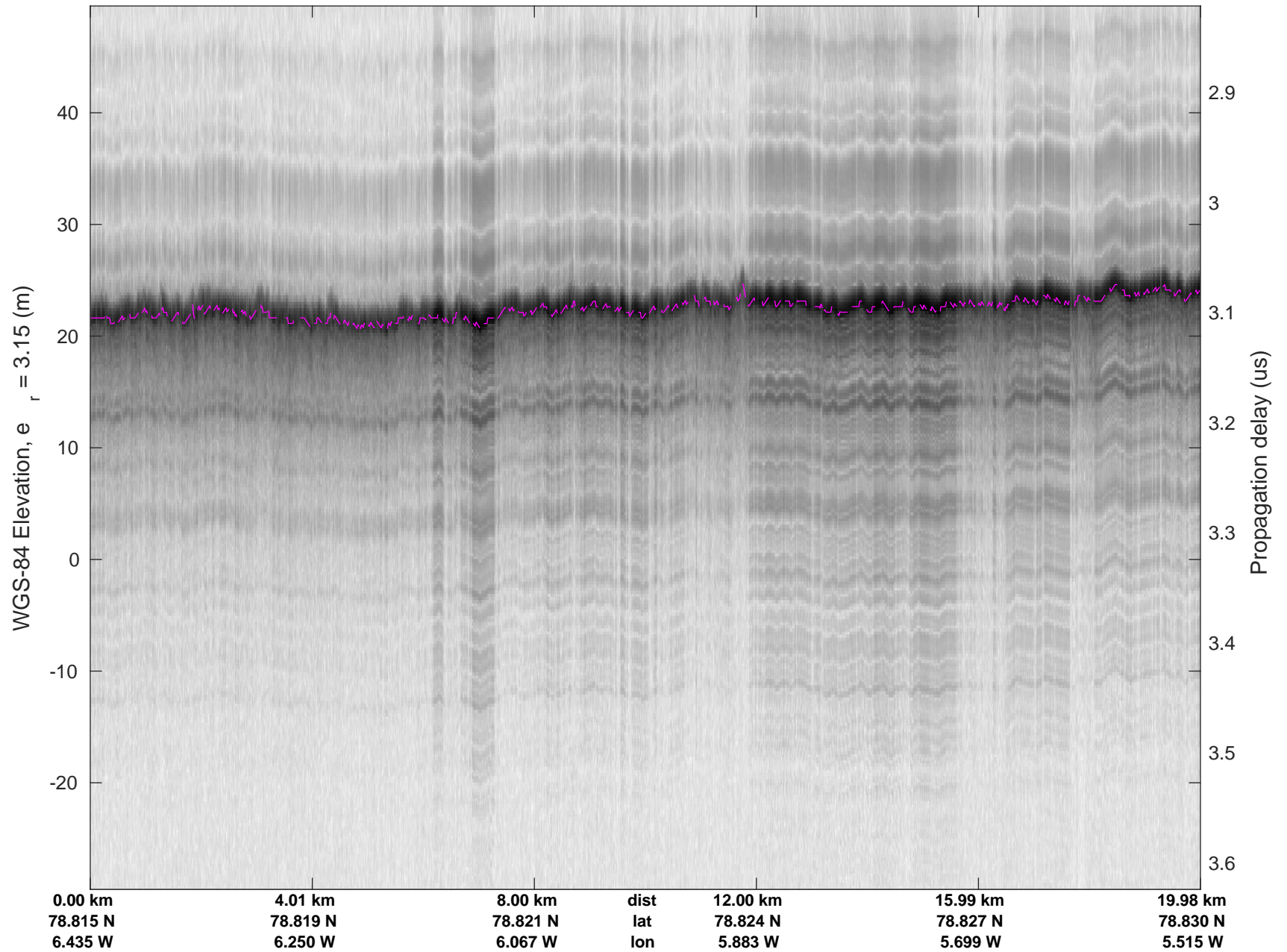


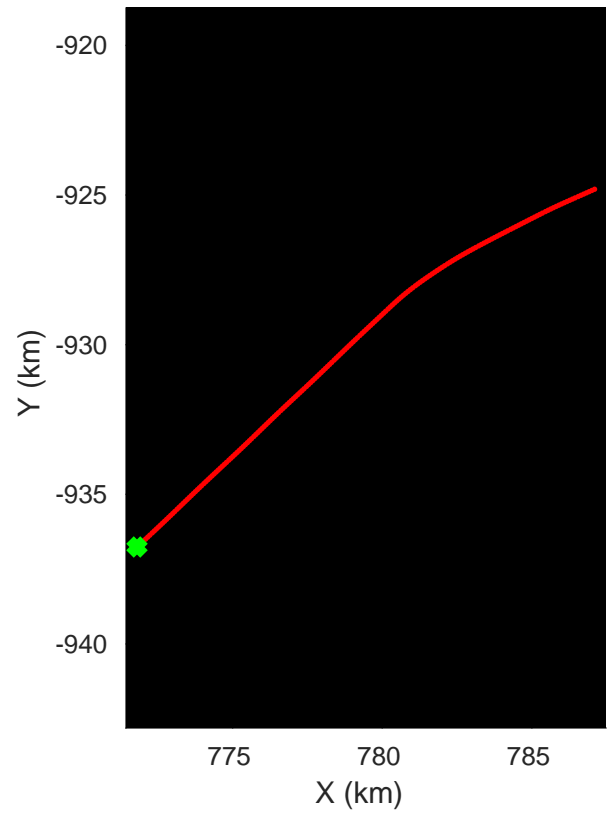
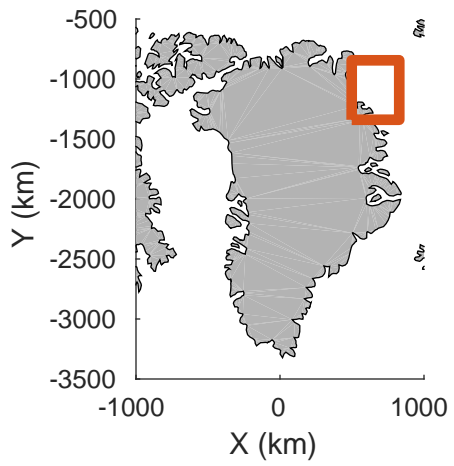


accum 2017_Greenland_P3: "Zachariae-79N" 20170403_06_022: 17:33:29.7 to 17:36:07.0 GPS

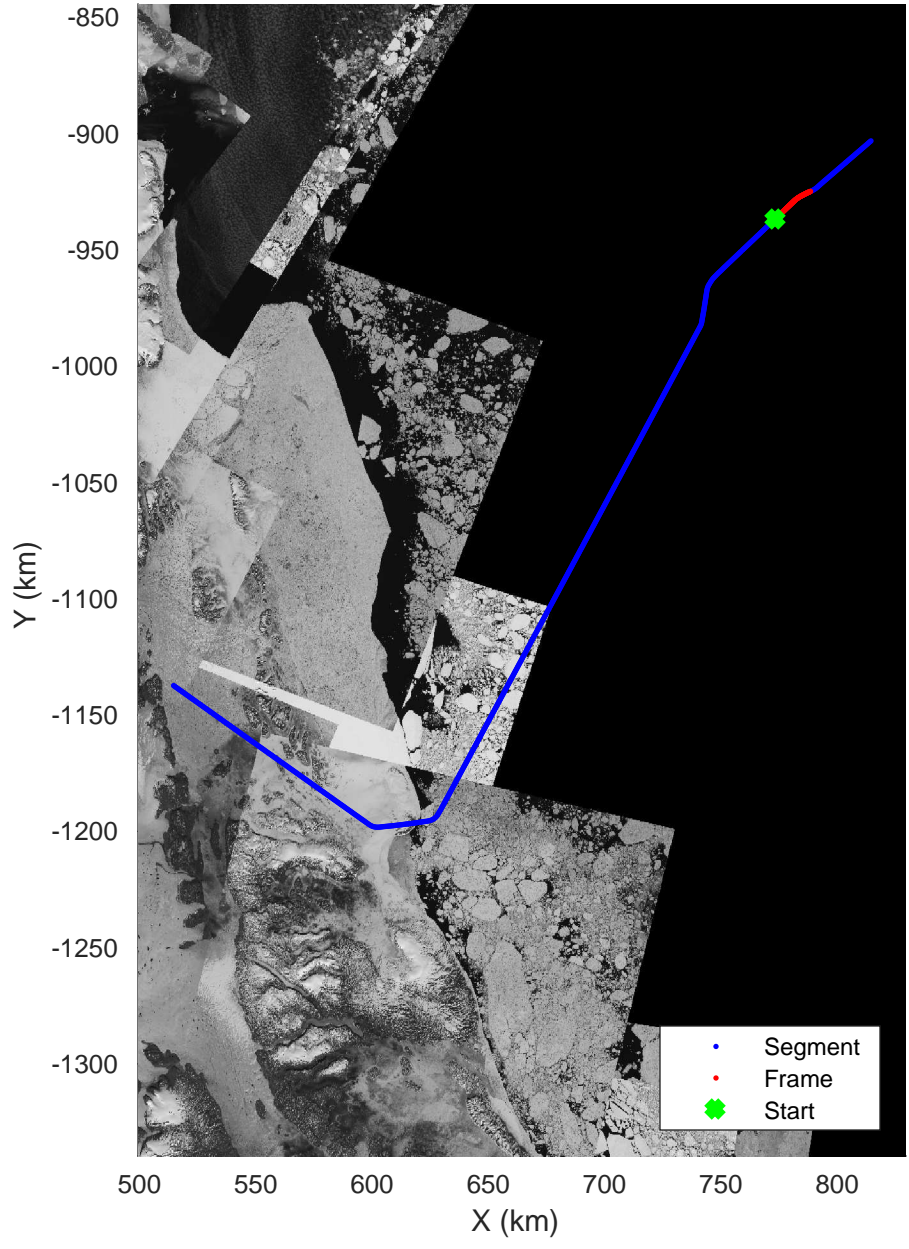


accum 2017_Greenland_P3: "Zachariae-79N" 20170403_06_022: 17:33:29.7 to 17:36:07.0 GPS






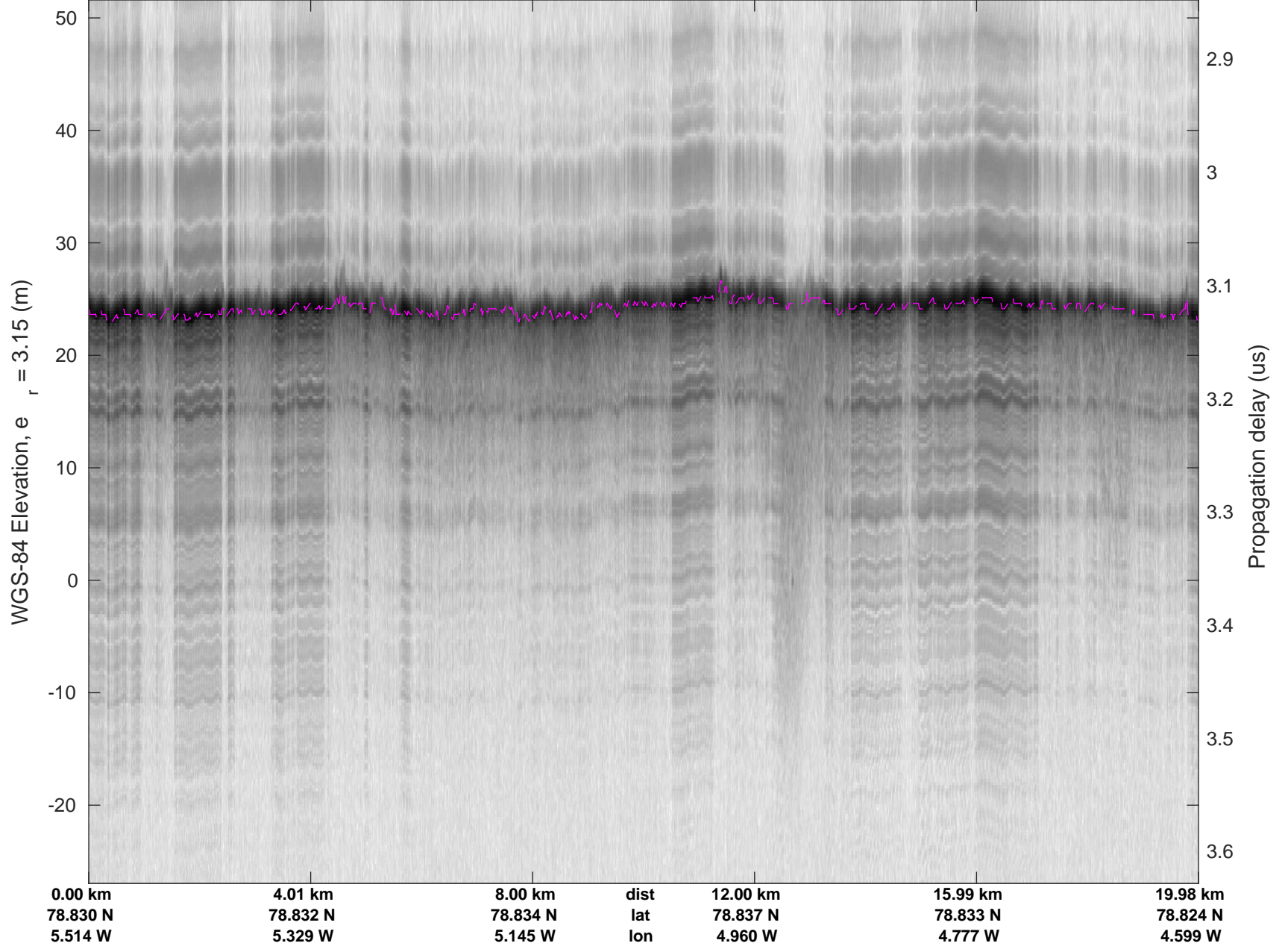
Zachariae-79N
20170403_06_023
Polar Stereograph 70N/-45E

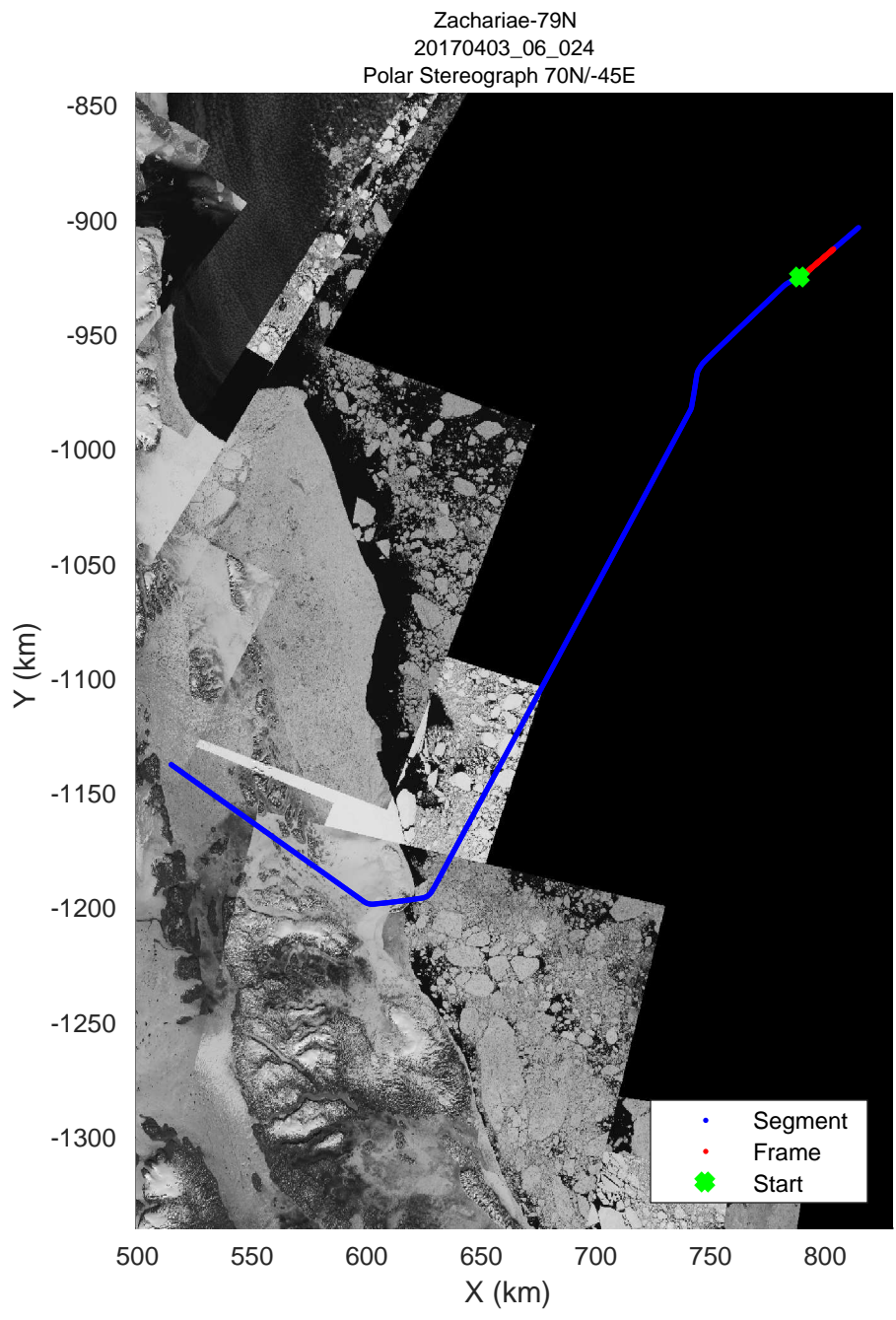
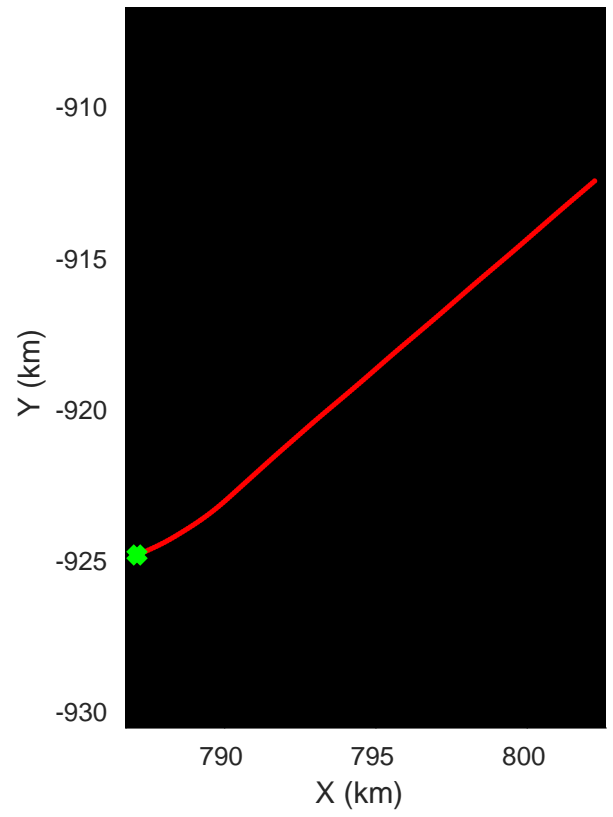
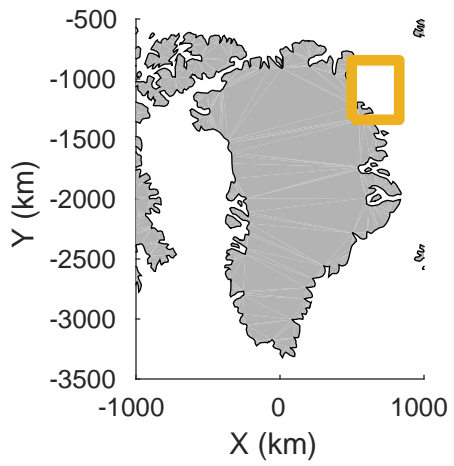


accum 2017_Greenland_P3: "Zachariae-79N" 20170403_06_023: 17:36:07.2 to 17:38:42.0 GPS




accum 2017_Greenland_P3: "Zachariae-79N" 20170403_06_023: 17:36:07.2 to 17:38:42.0 GPS

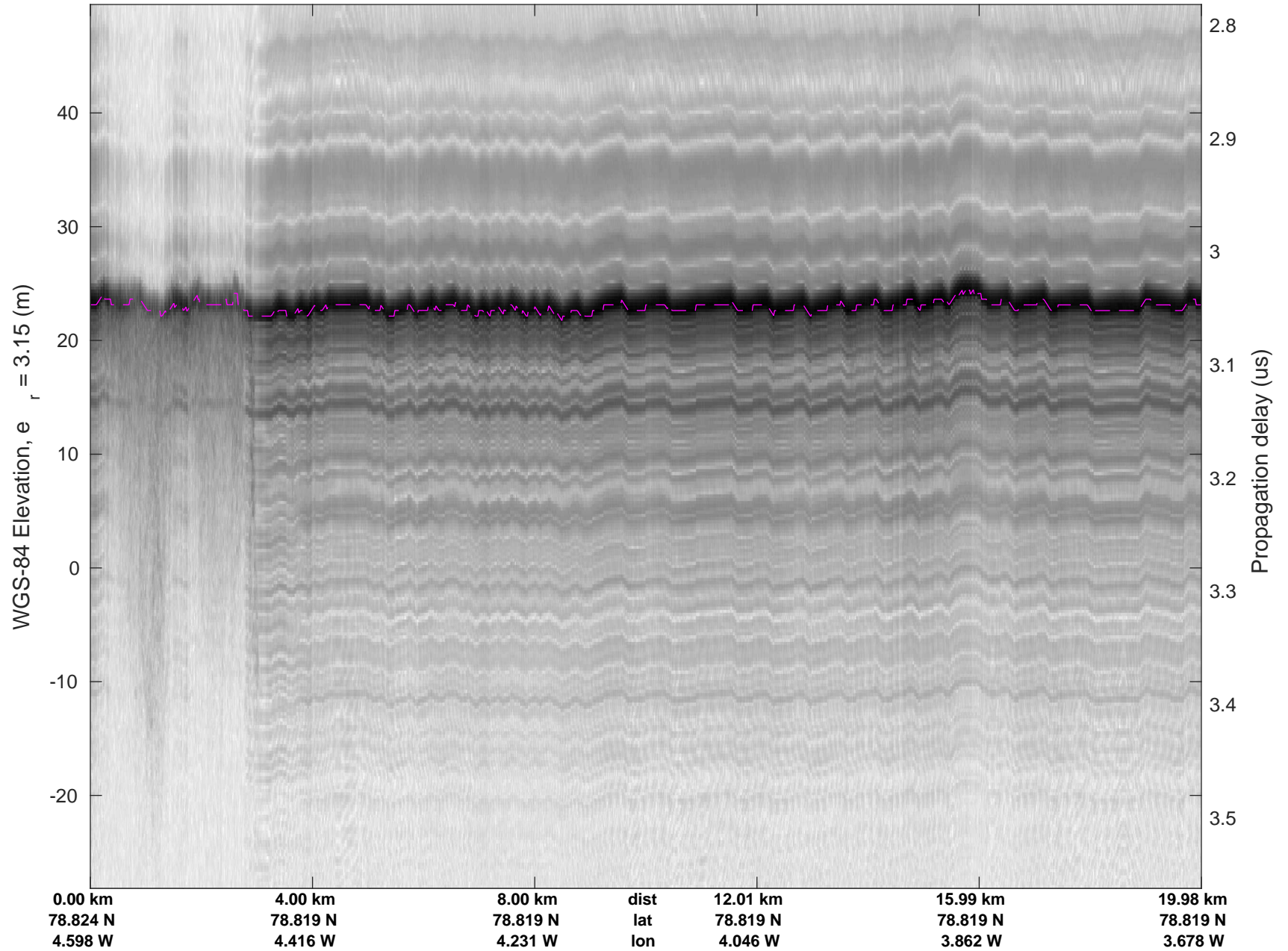


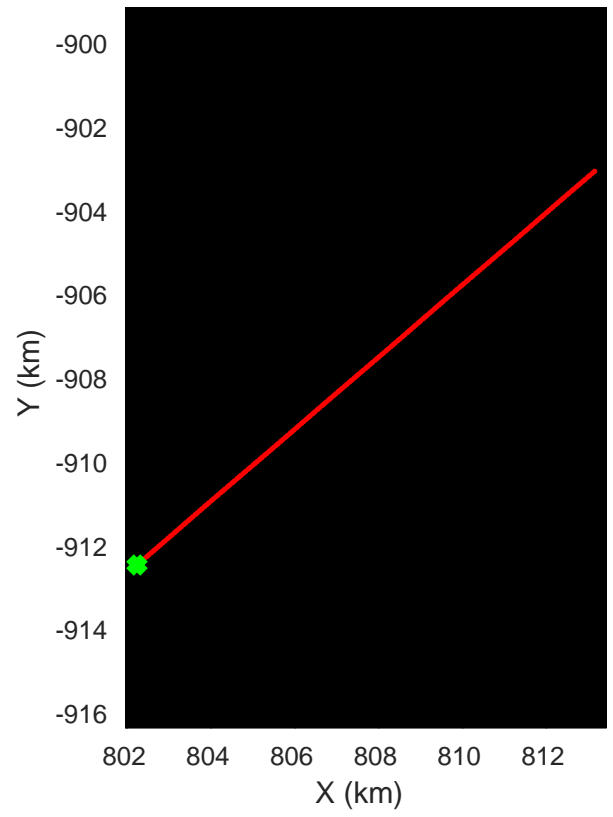
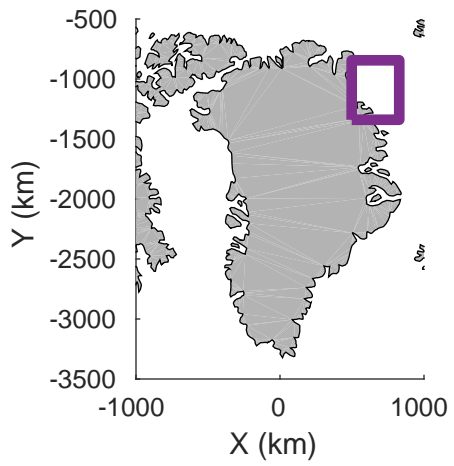


accum 2017_Greenland_P3: "Zachariae-79N" 20170403_06_024: 17:38:42.2 to 17:41:14.6 GPS




accum 2017_Greenland_P3: "Zachariae-79N" 20170403_06_024: 17:38:42.2 to 17:41:14.6 GPS






Zachariae-79N
 20170403_06_025
 Polar Stereograph 70N/-45E



accum 2017_Greenland_P3: "Zachariae-79N" 20170403_06_025: 17:41:14.7 to 17:43:07.6 GPS



accum 2017_Greenland_P3: "Zachariae-79N" 20170403_06_025: 17:41:14.7 to 17:43:07.6 GPS

