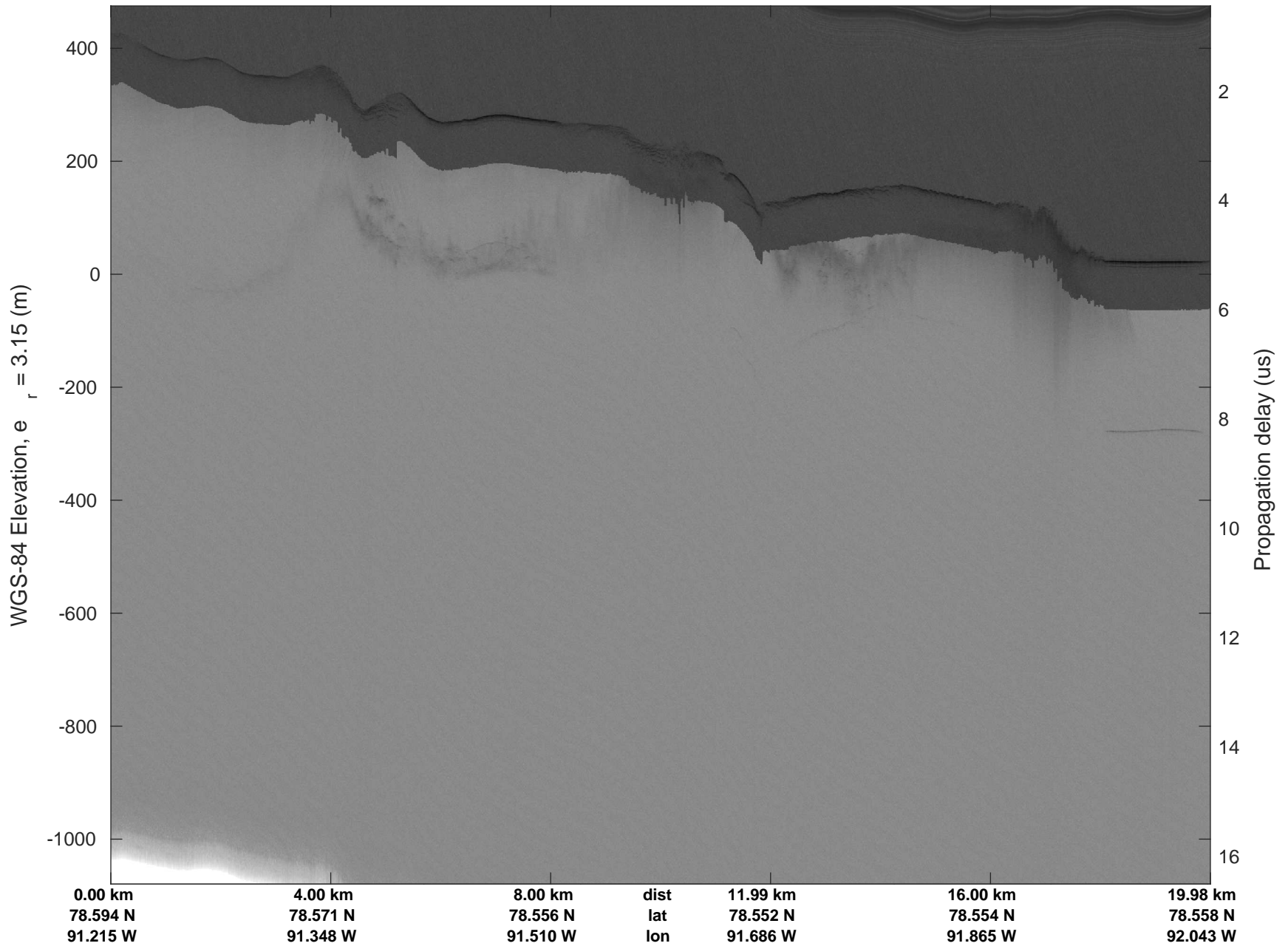
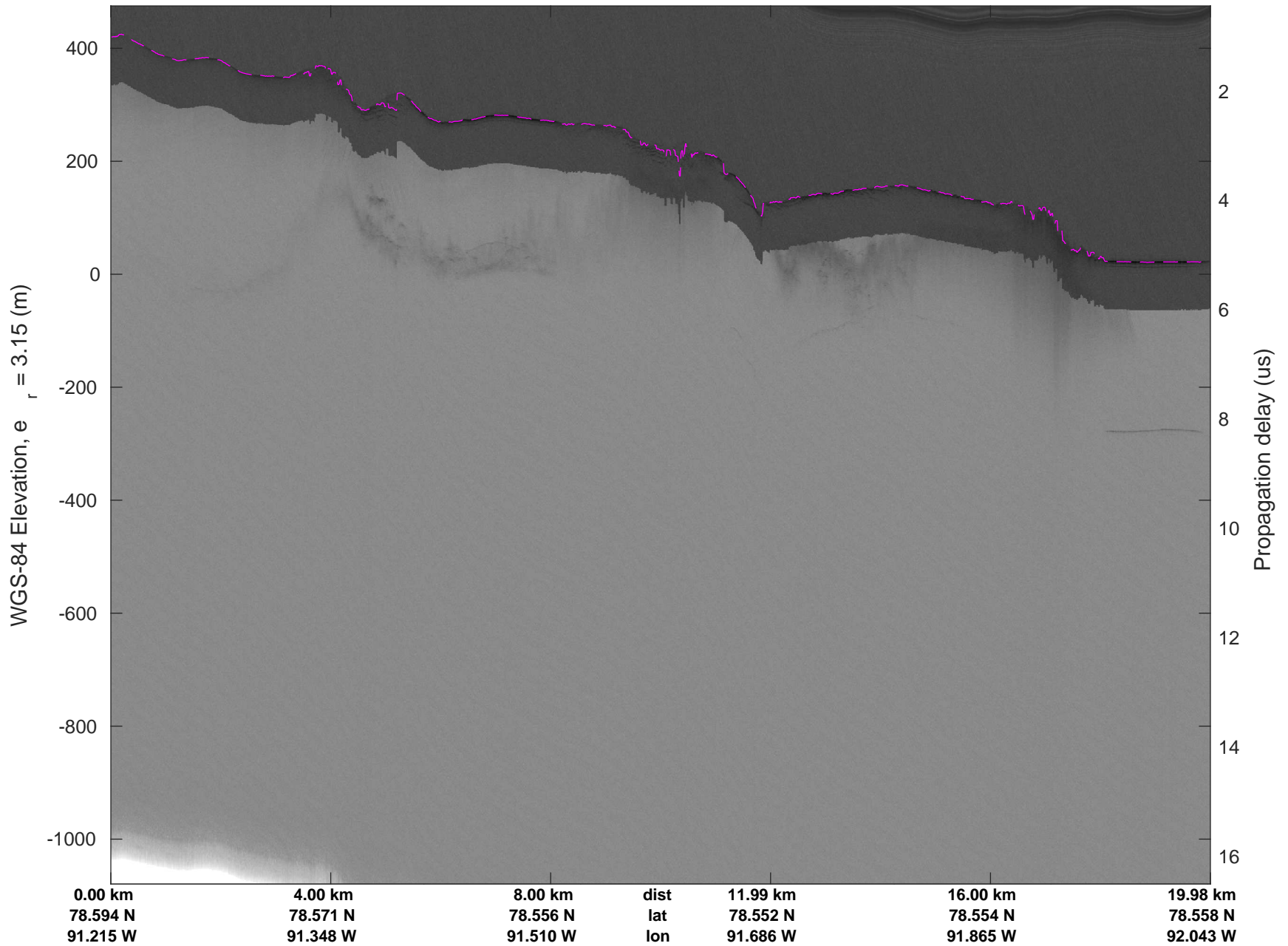
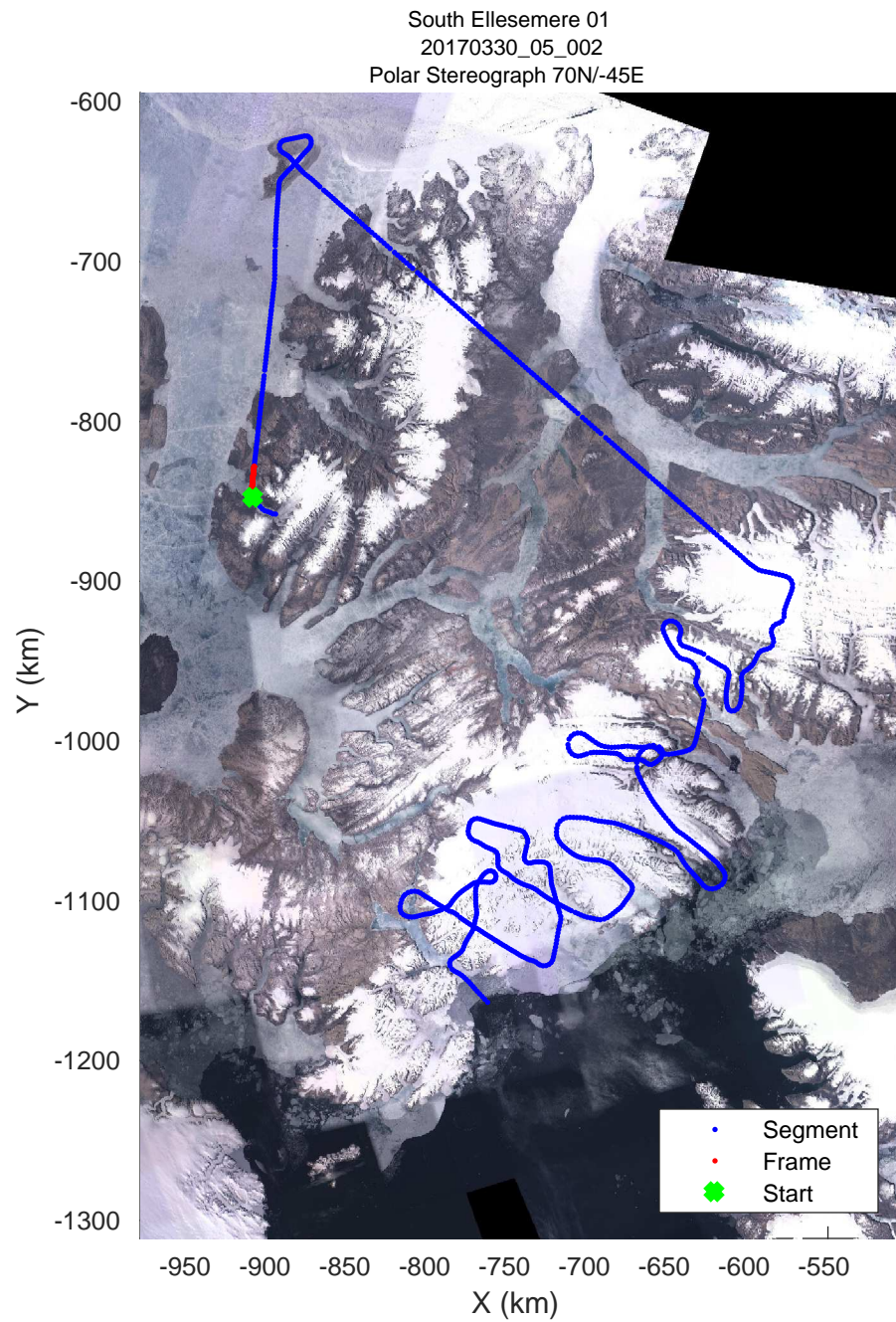

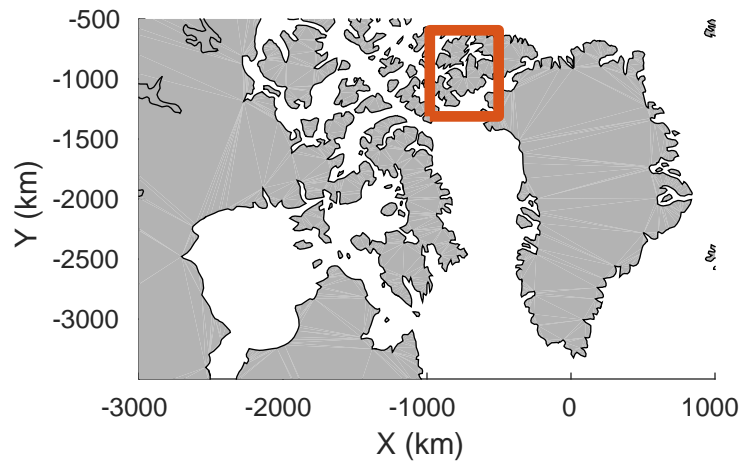


accum 2017_Greenland_P3: "South Ellesemere 01" 20170330_05_001: 13:37:06.3 to 13:39:54.6 GPS

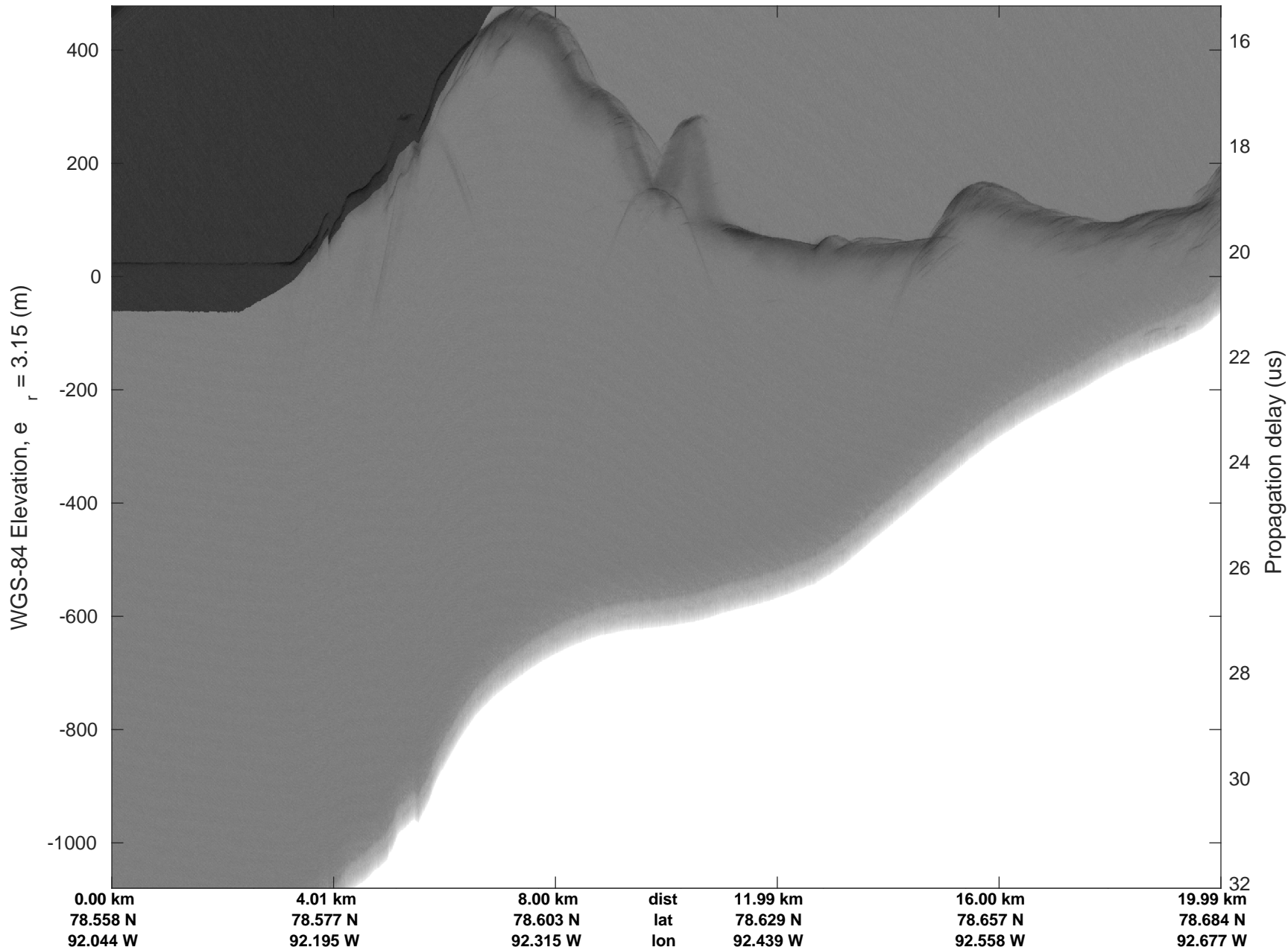


accum 2017_Greenland_P3: "South Ellesemere 01" 20170330_05_001: 13:37:06.3 to 13:39:54.6 GPS

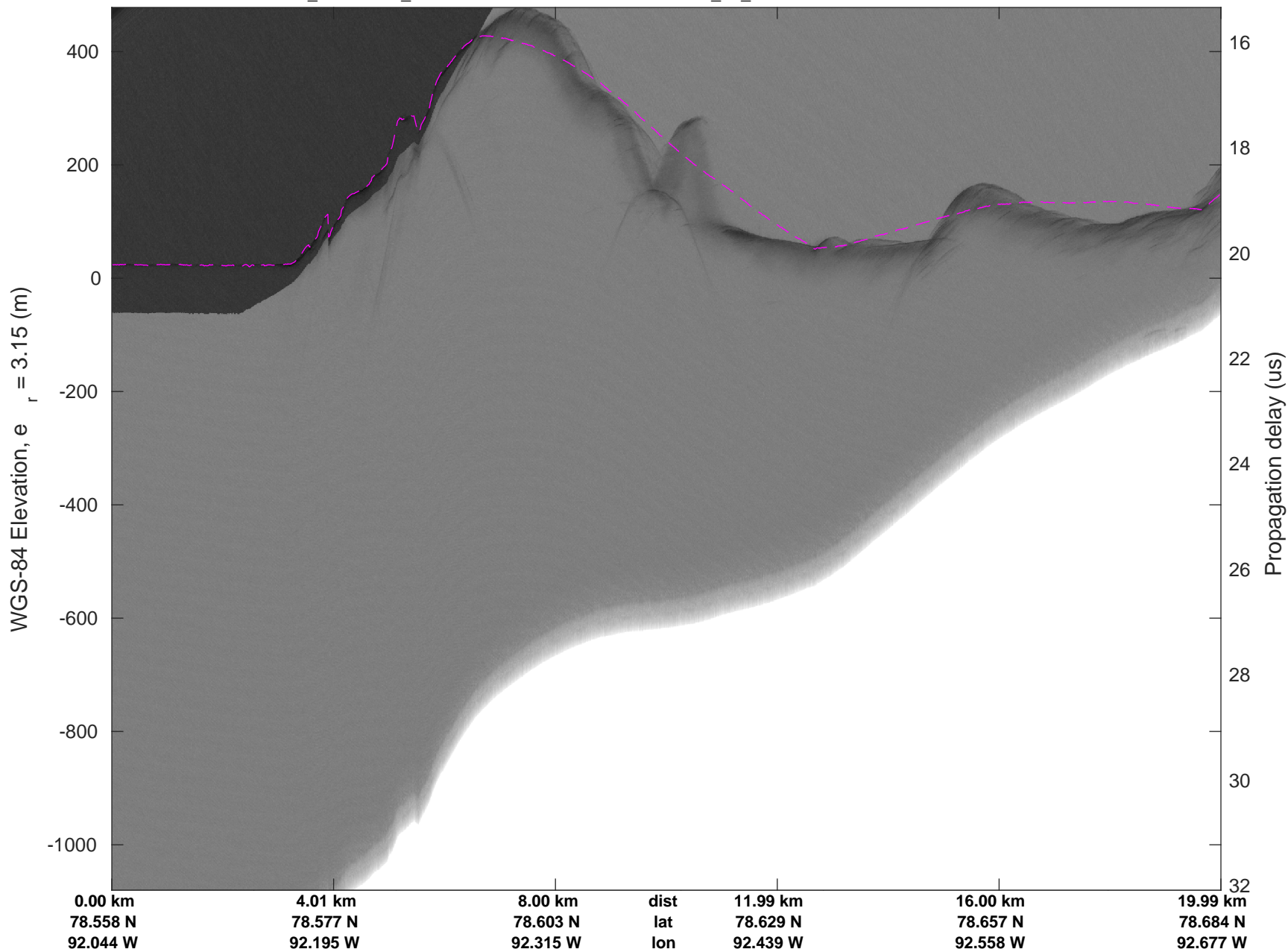


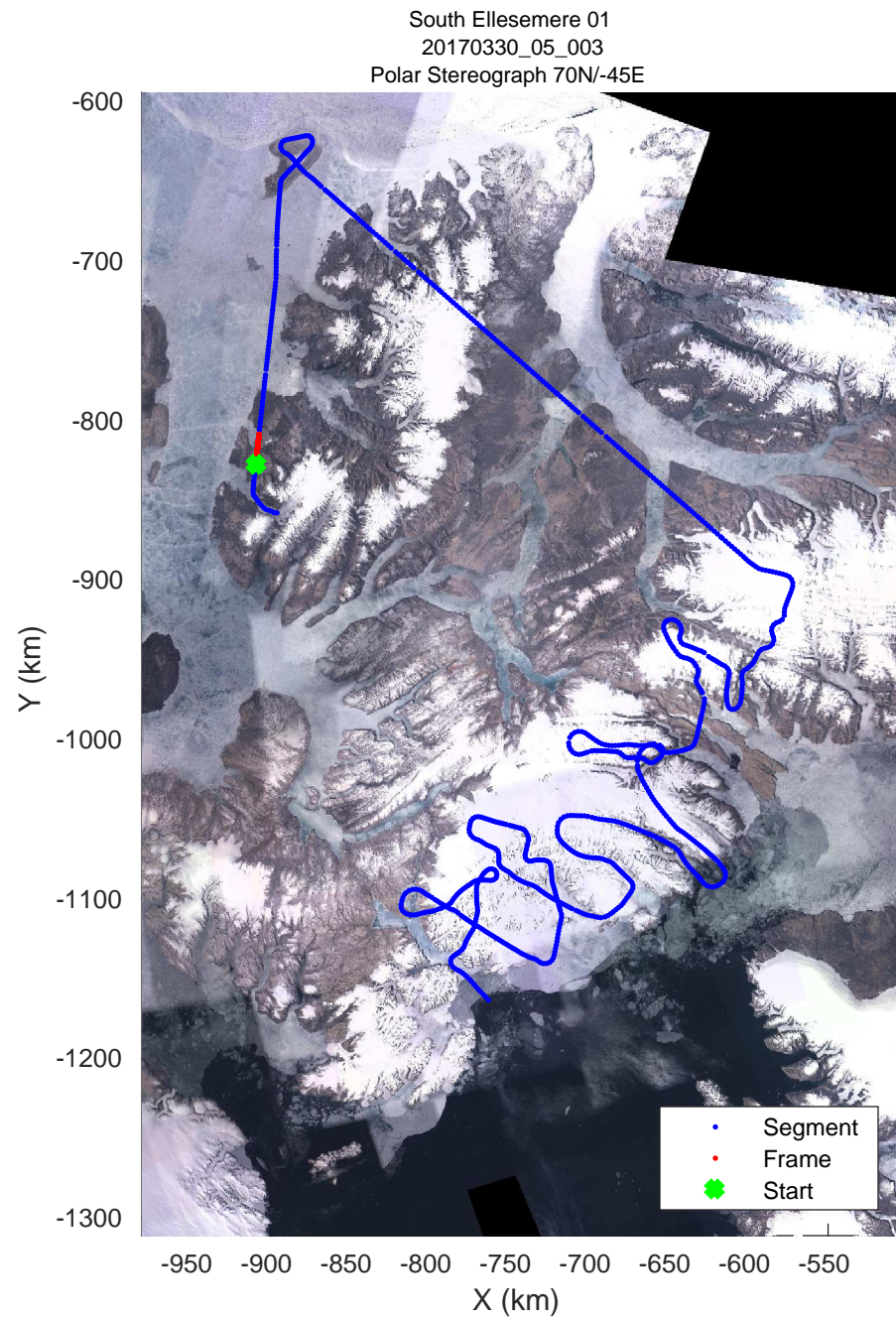

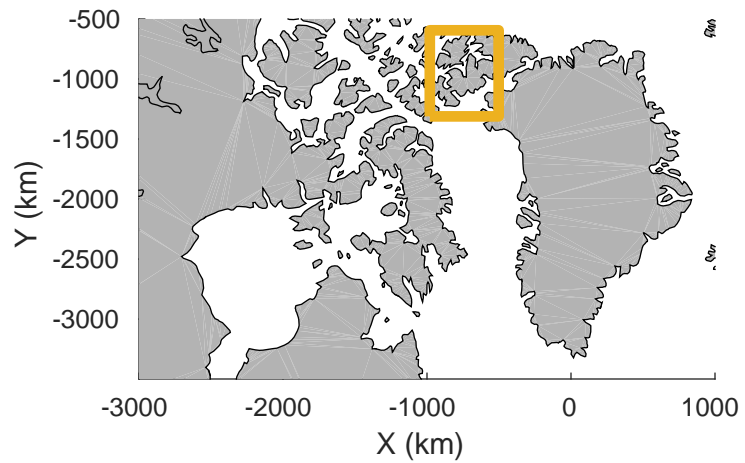


accum 2017_Greenland_P3: "South Ellesemere 01" 20170330_05_002: 13:39:54.7 to 13:43:01.6 GPS

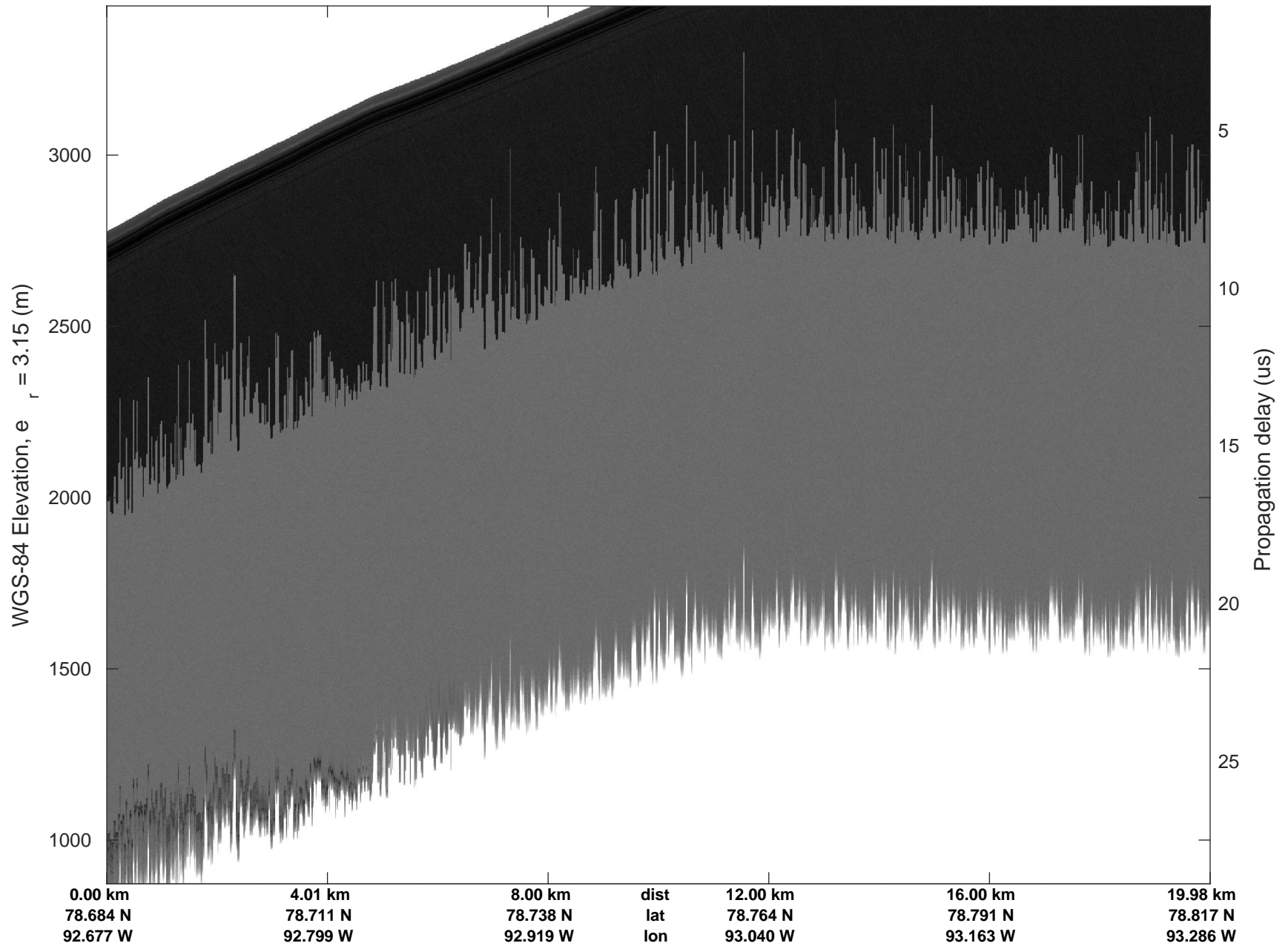


accum 2017_Greenland_P3: "South Ellesemere 01" 20170330_05_002: 13:39:54.7 to 13:43:01.6 GPS

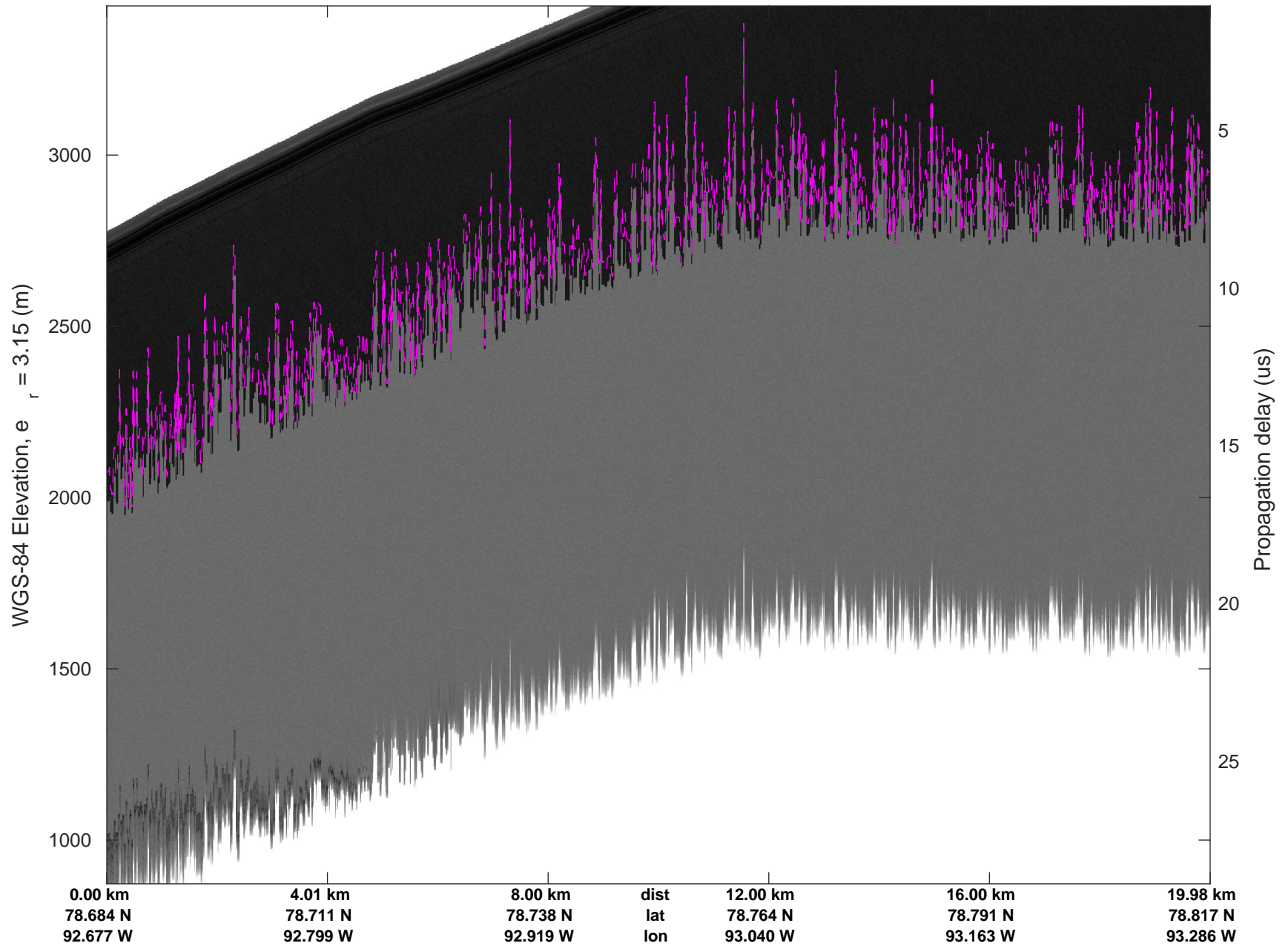


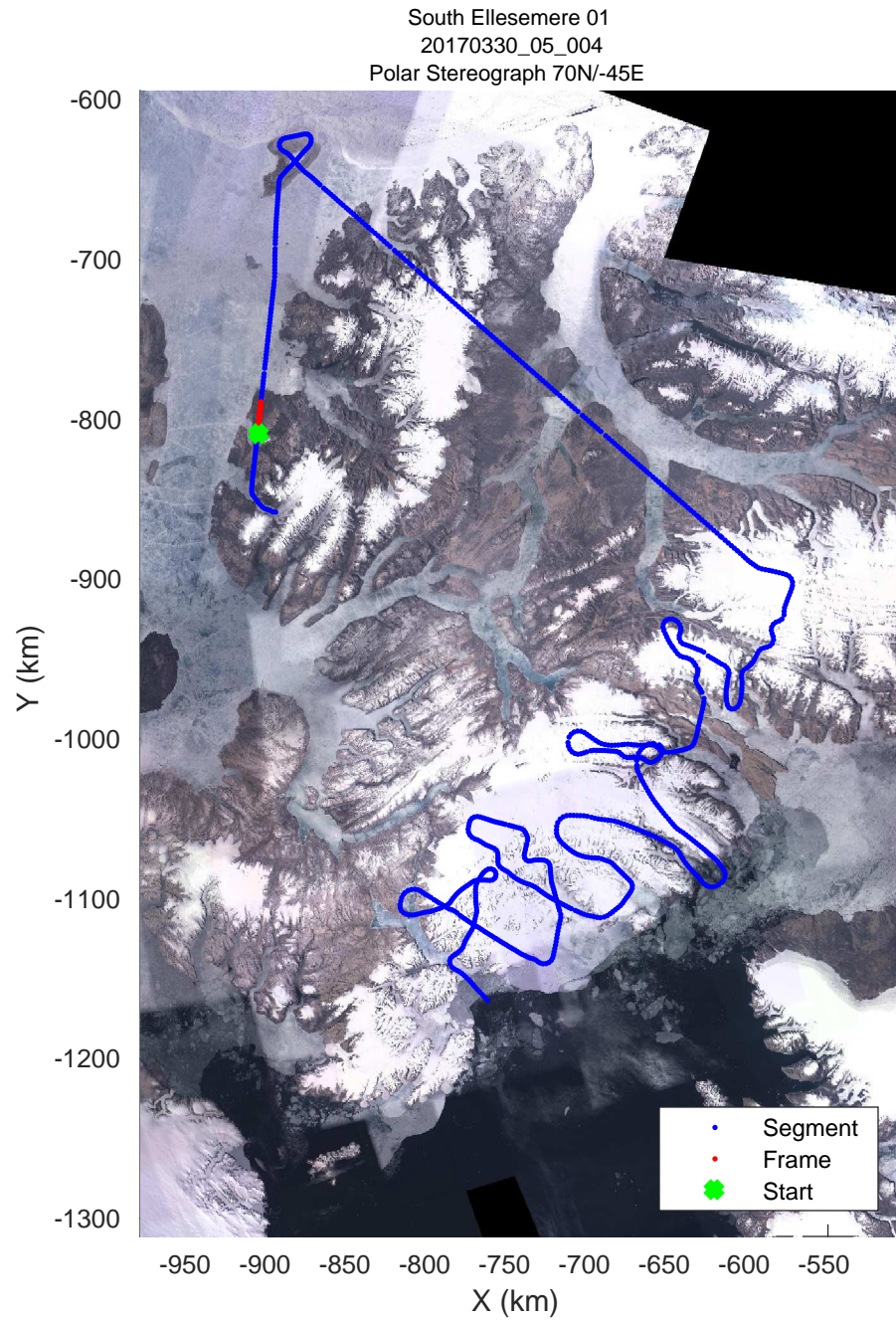

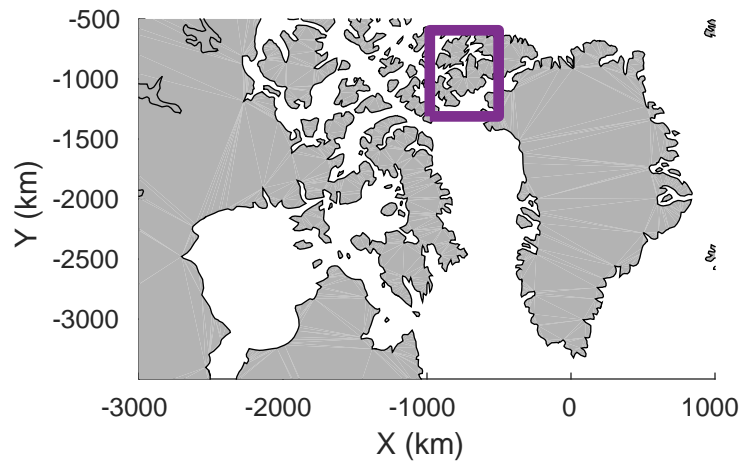


accum 2017_Greenland_P3: "South Ellesmere 01" 20170330_05_003: 13:43:01.8 to 13:45:51.6 GPS

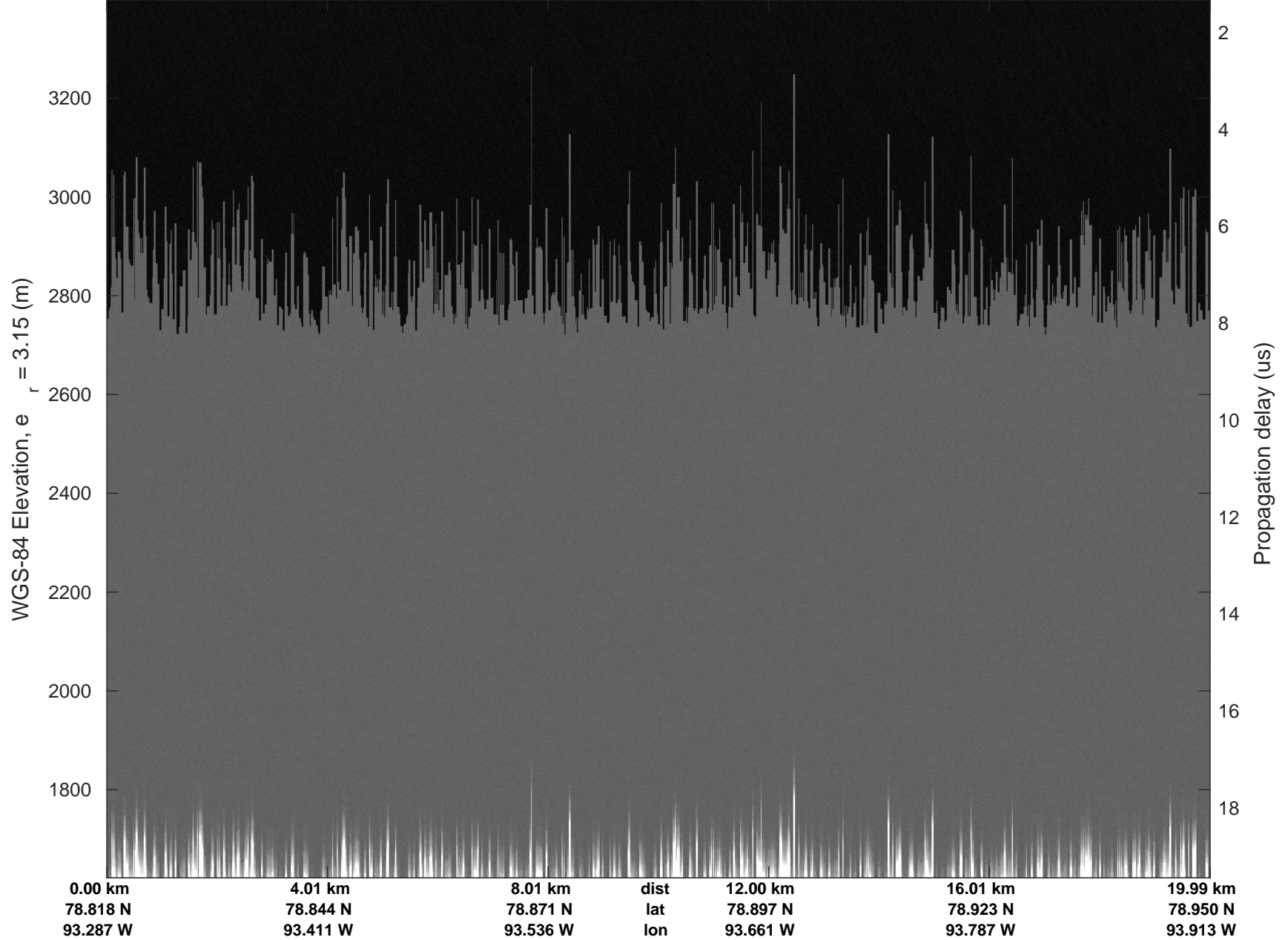


accum 2017_Greenland_P3: "South Ellesmere 01" 20170330_05_003: 13:43:01.8 to 13:45:51.6 GPS

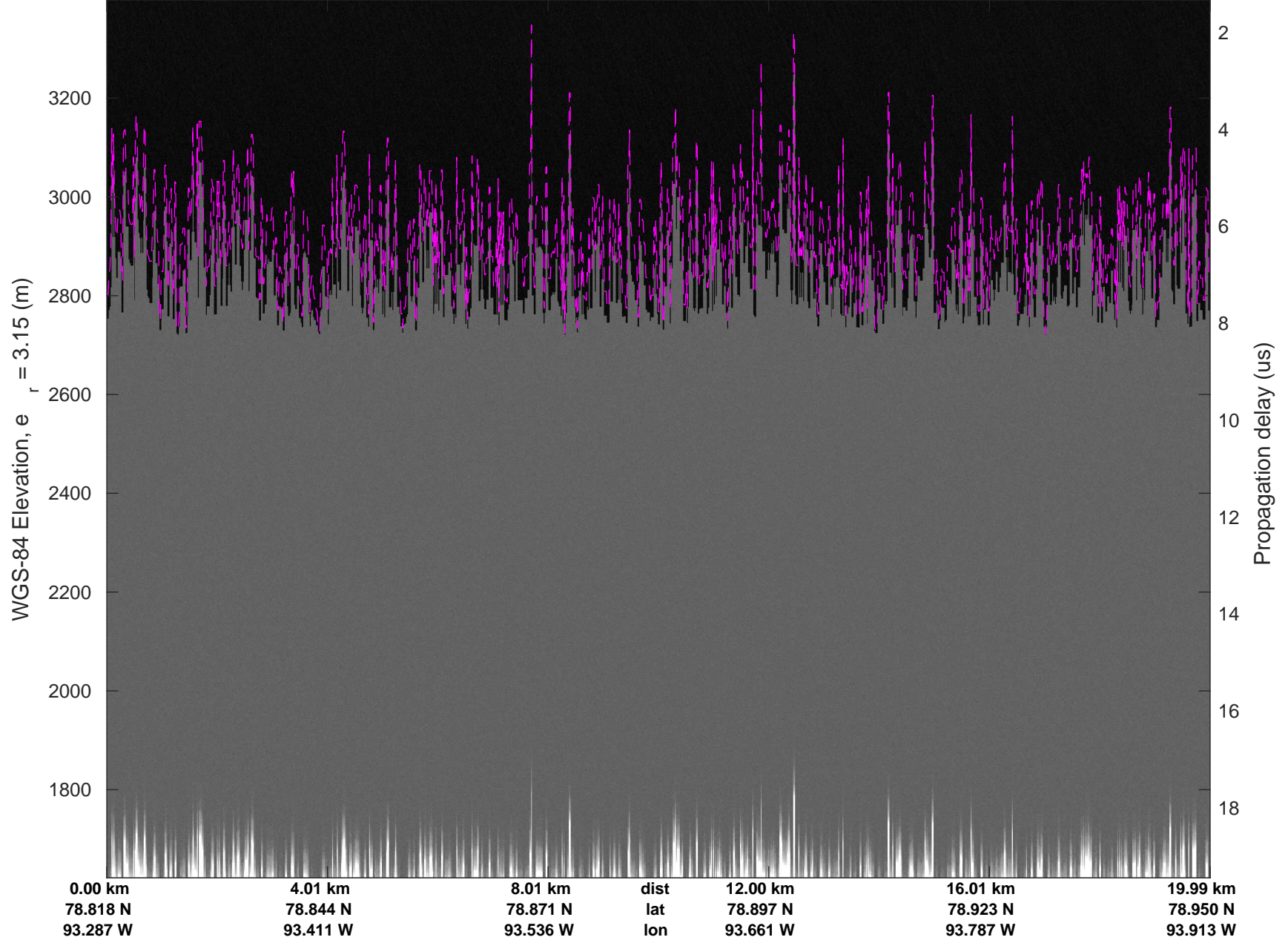


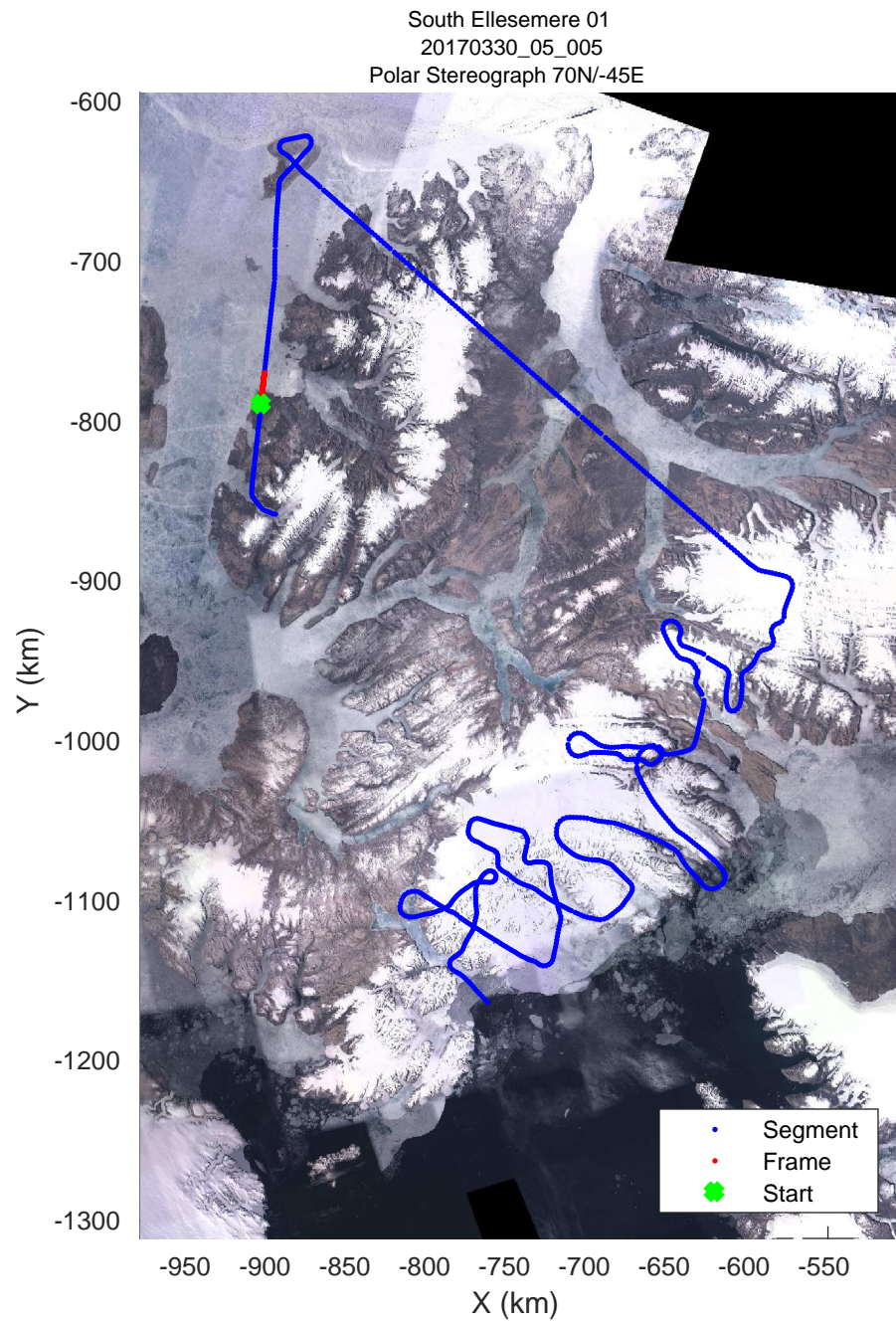
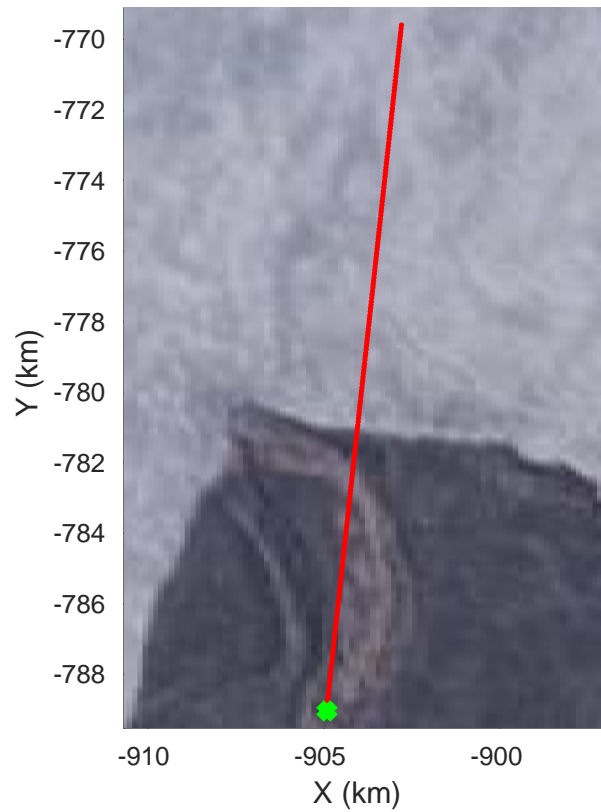
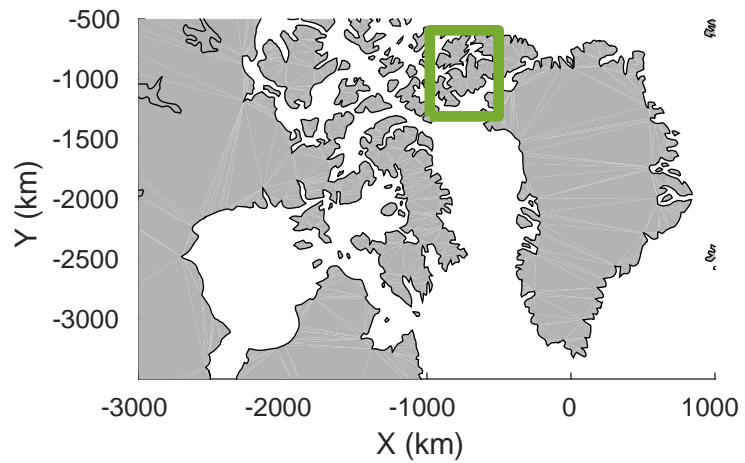


accum 2017_Greenland_P3: "South Ellesmere 01" 20170330_05_004: 13:45:51.8 to 13:48:18.7 GPS

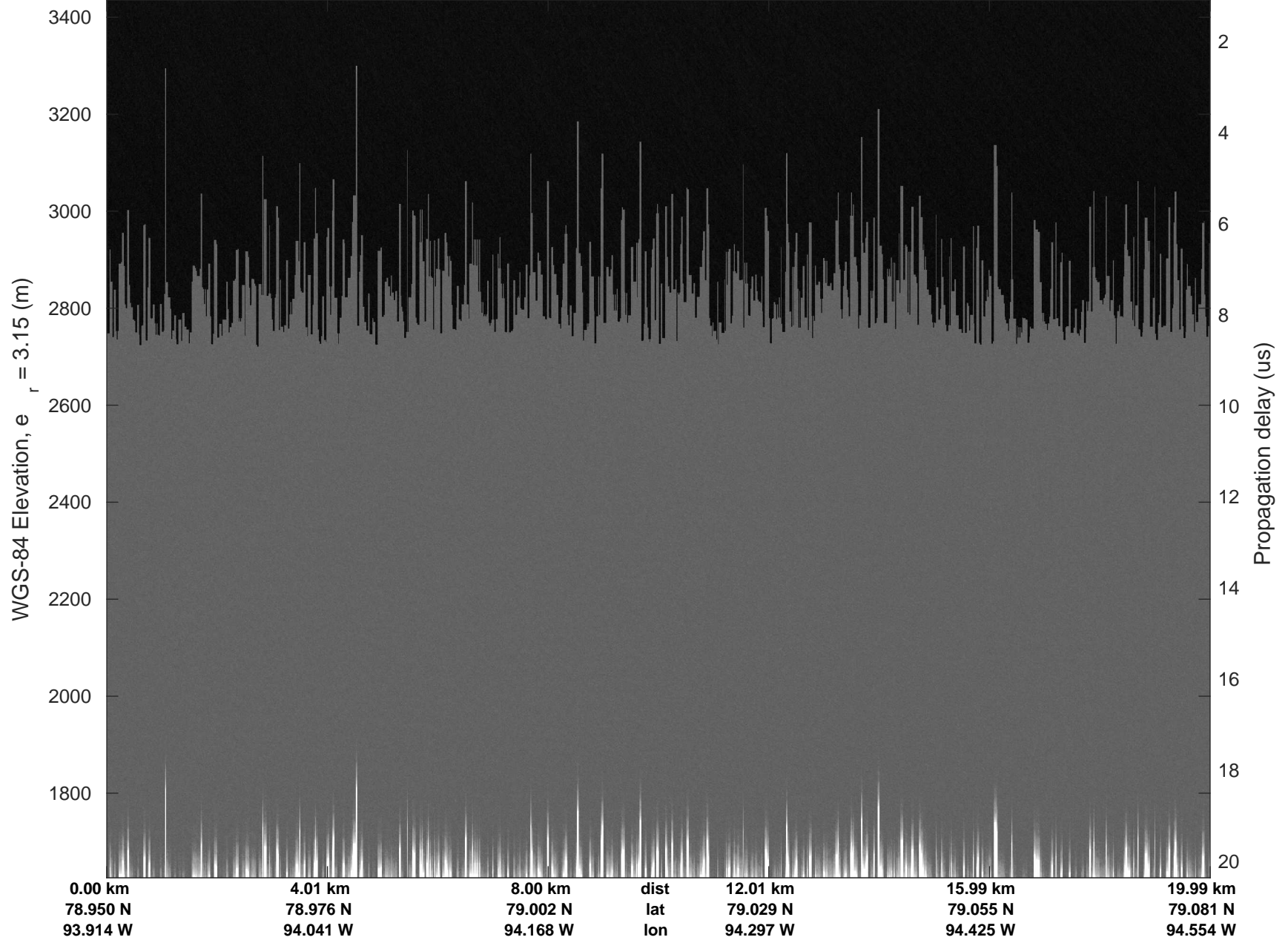


accum 2017_Greenland_P3: "South Ellesemere 01" 20170330_05_004: 13:45:51.8 to 13:48:18.7 GPS

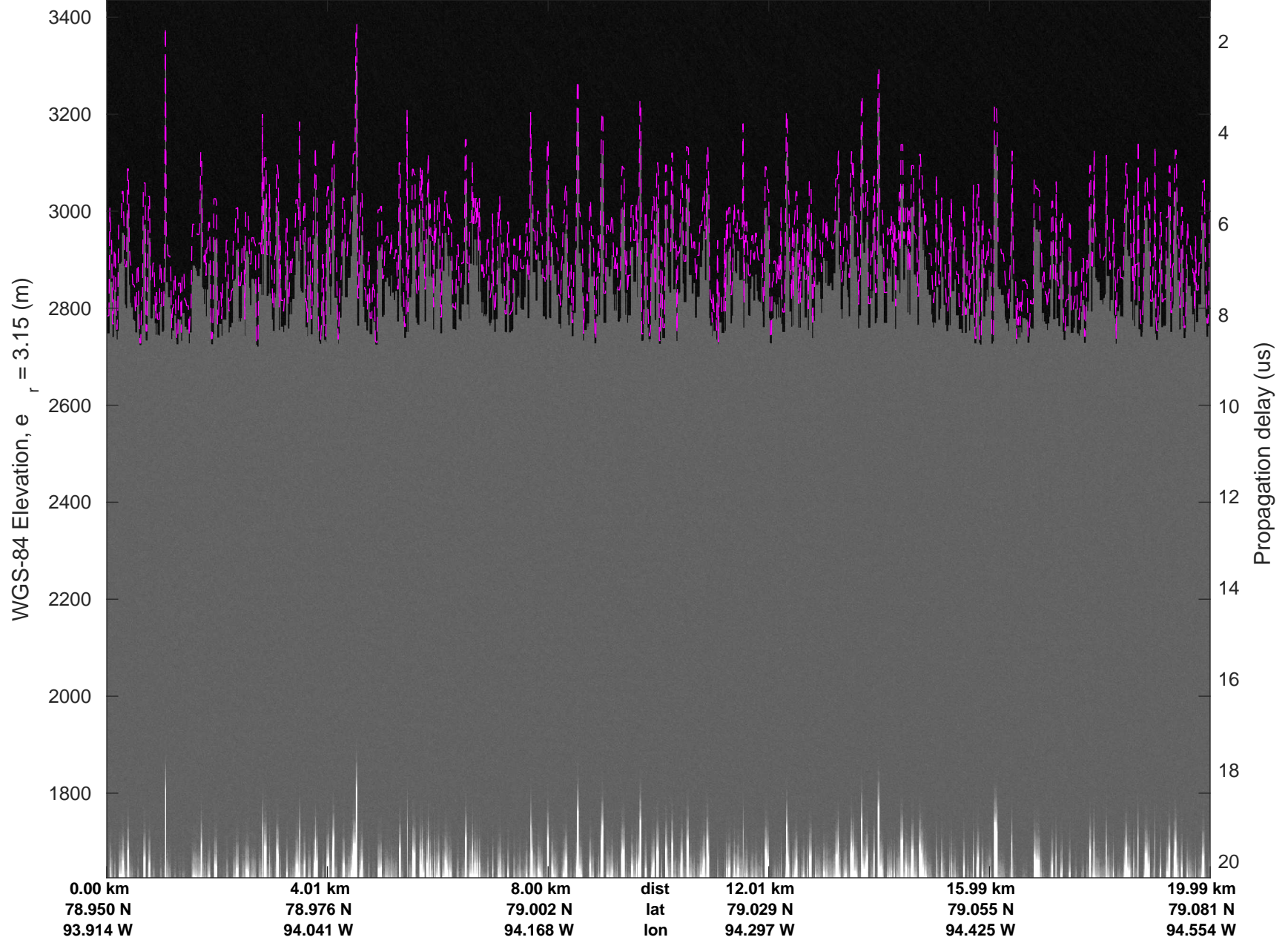


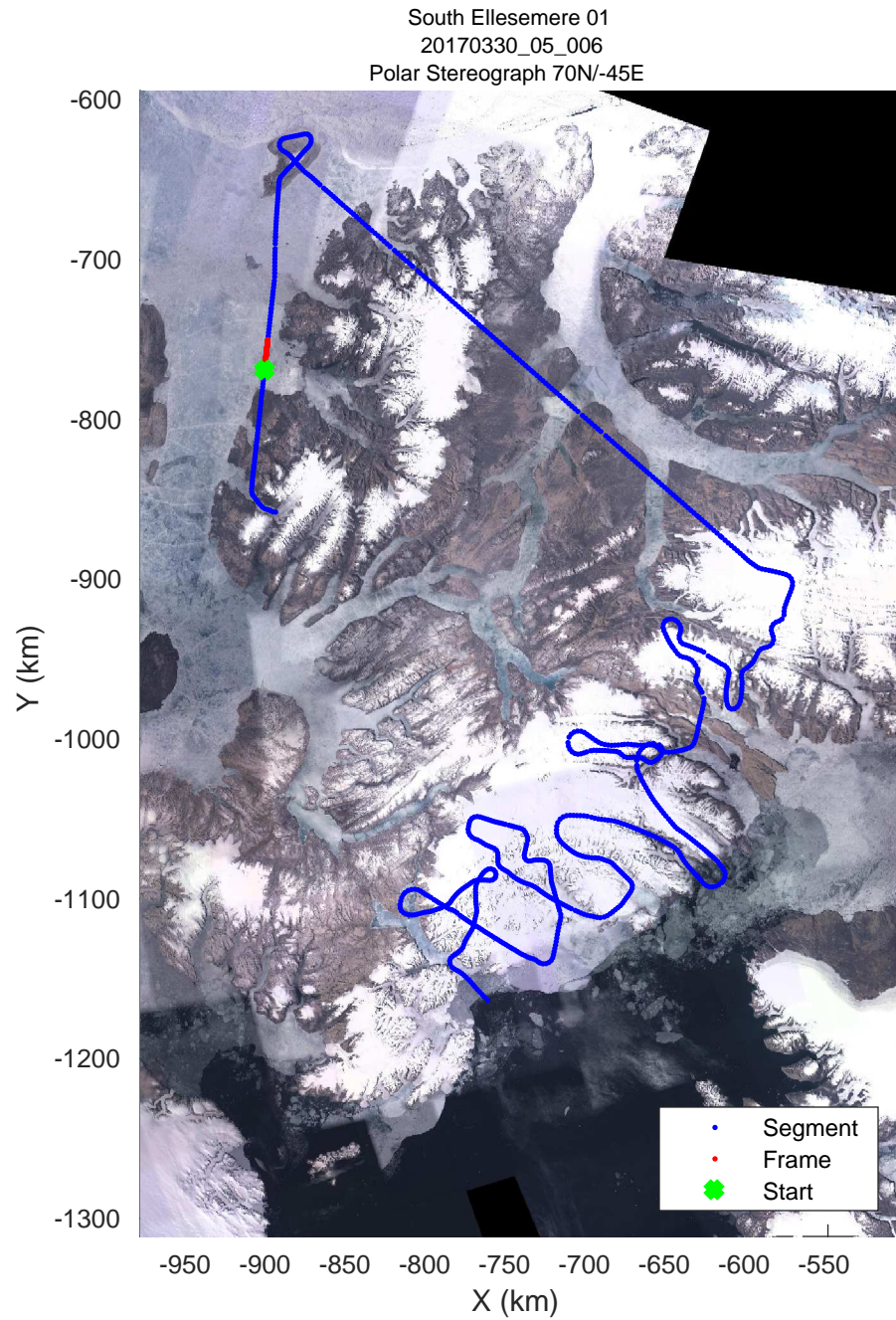
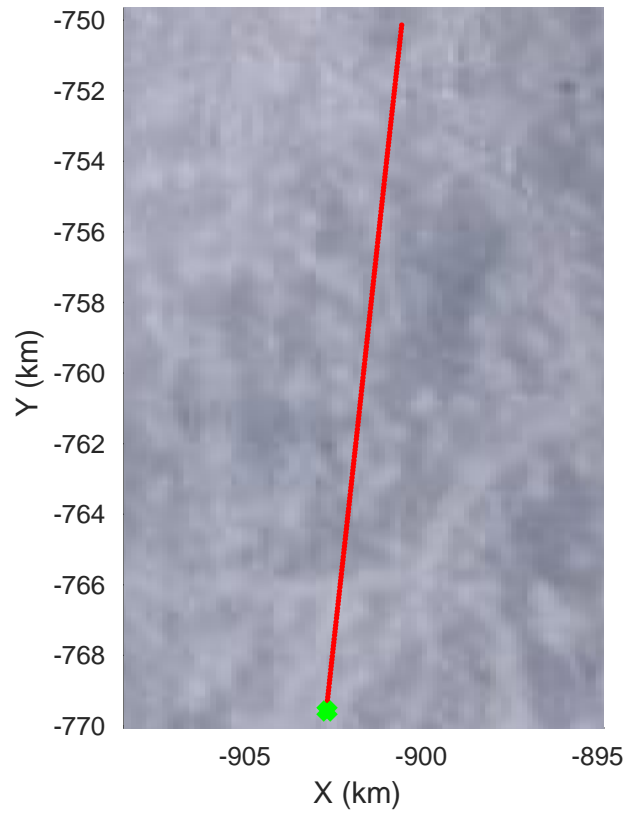
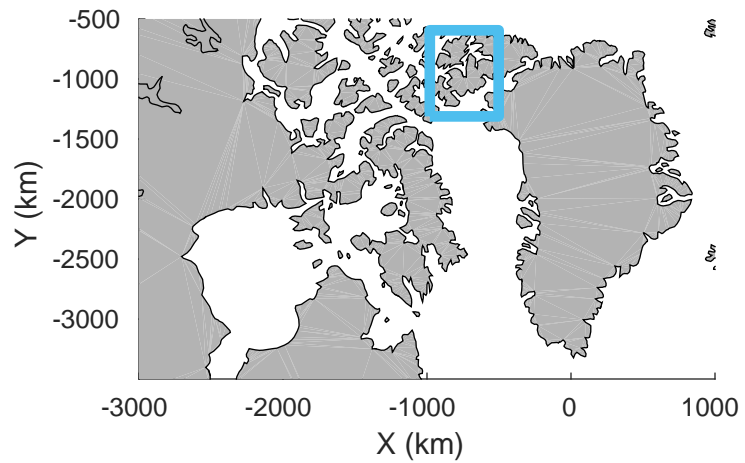


accum 2017_Greenland_P3: "South Ellesemere 01" 20170330_05_005: 13:48:18.8 to 13:50:48.8 GPS

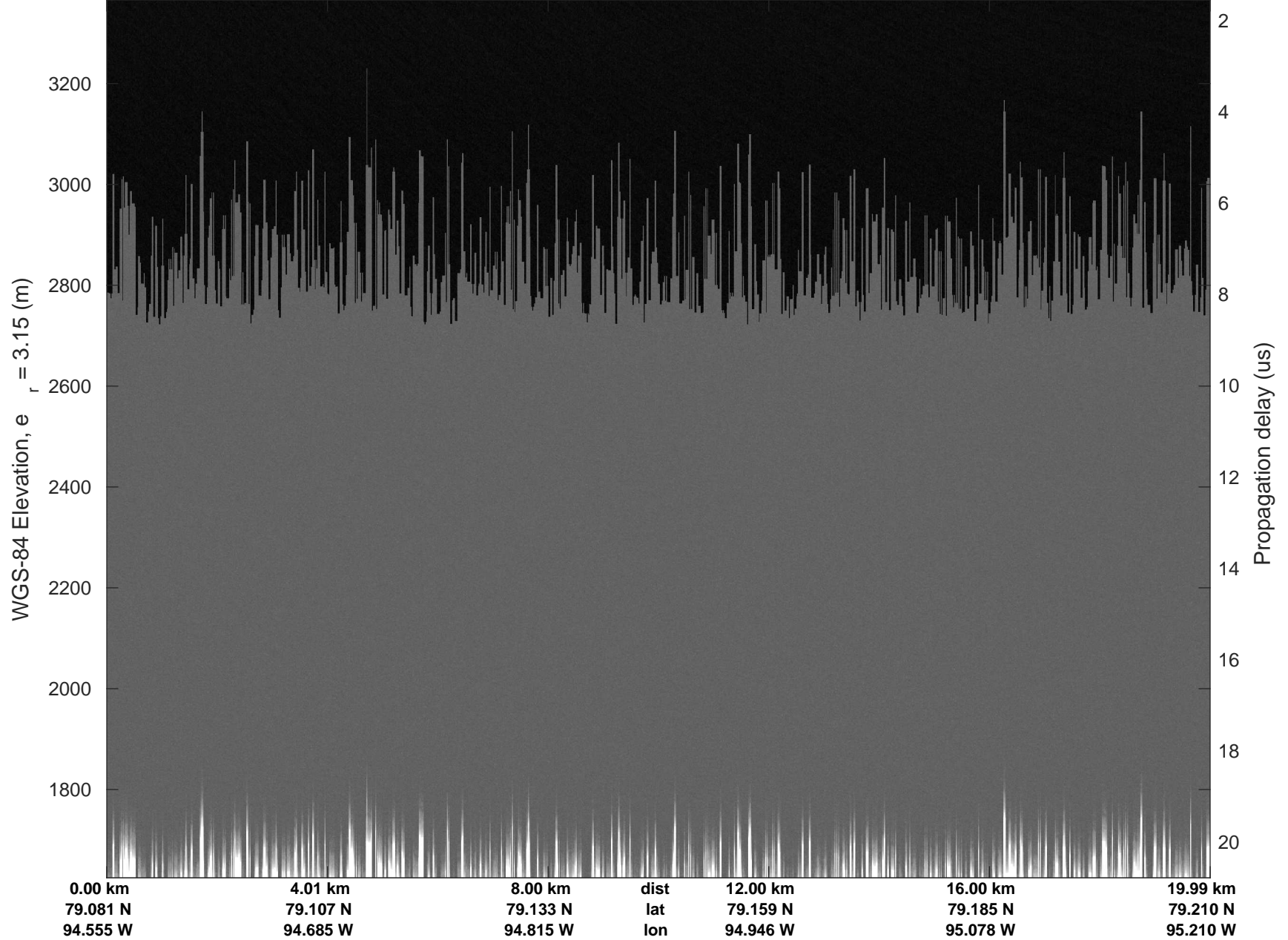


accum 2017_Greenland_P3: "South Ellesemere 01" 20170330_05_005: 13:48:18.8 to 13:50:48.8 GPS

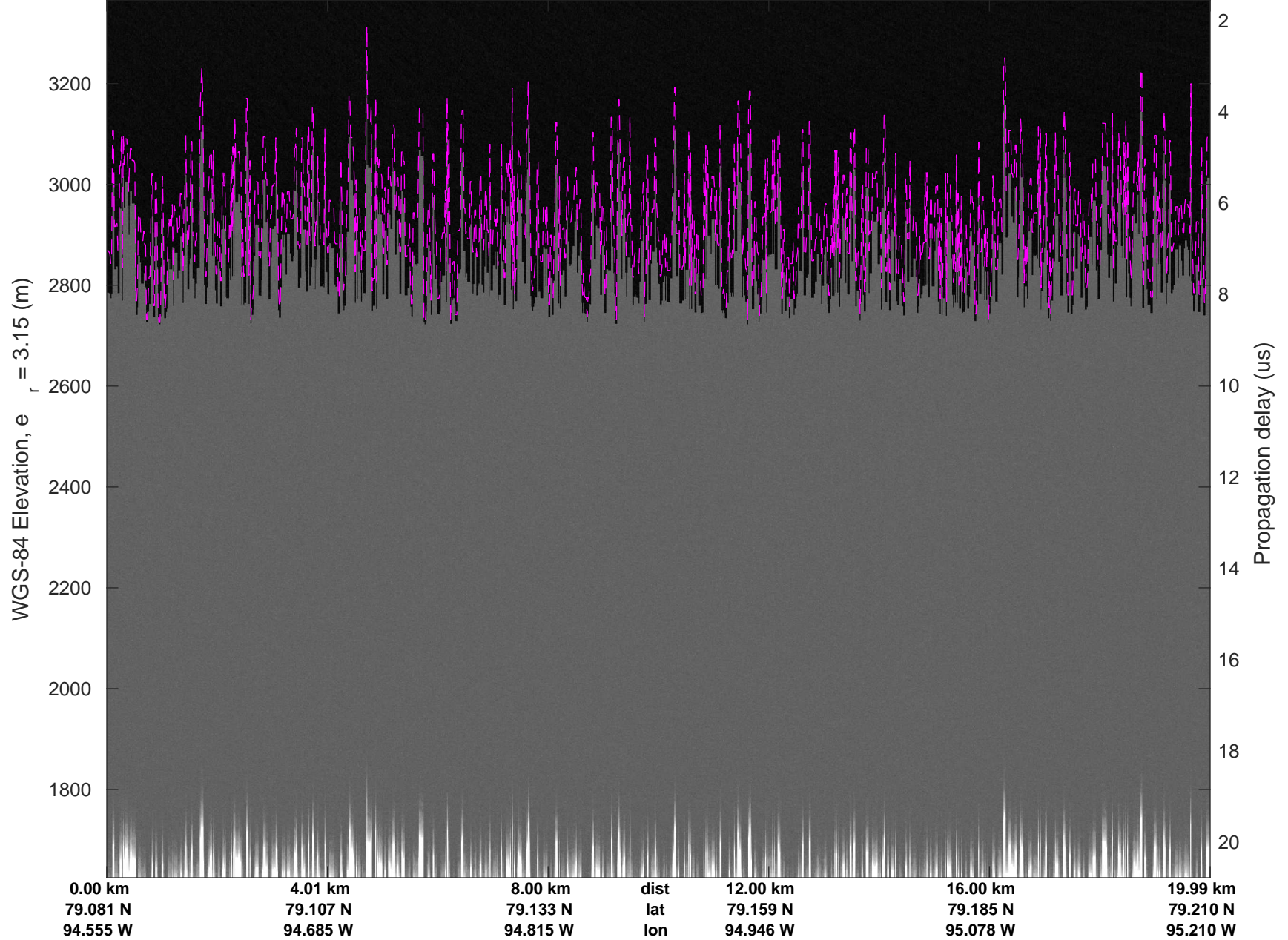


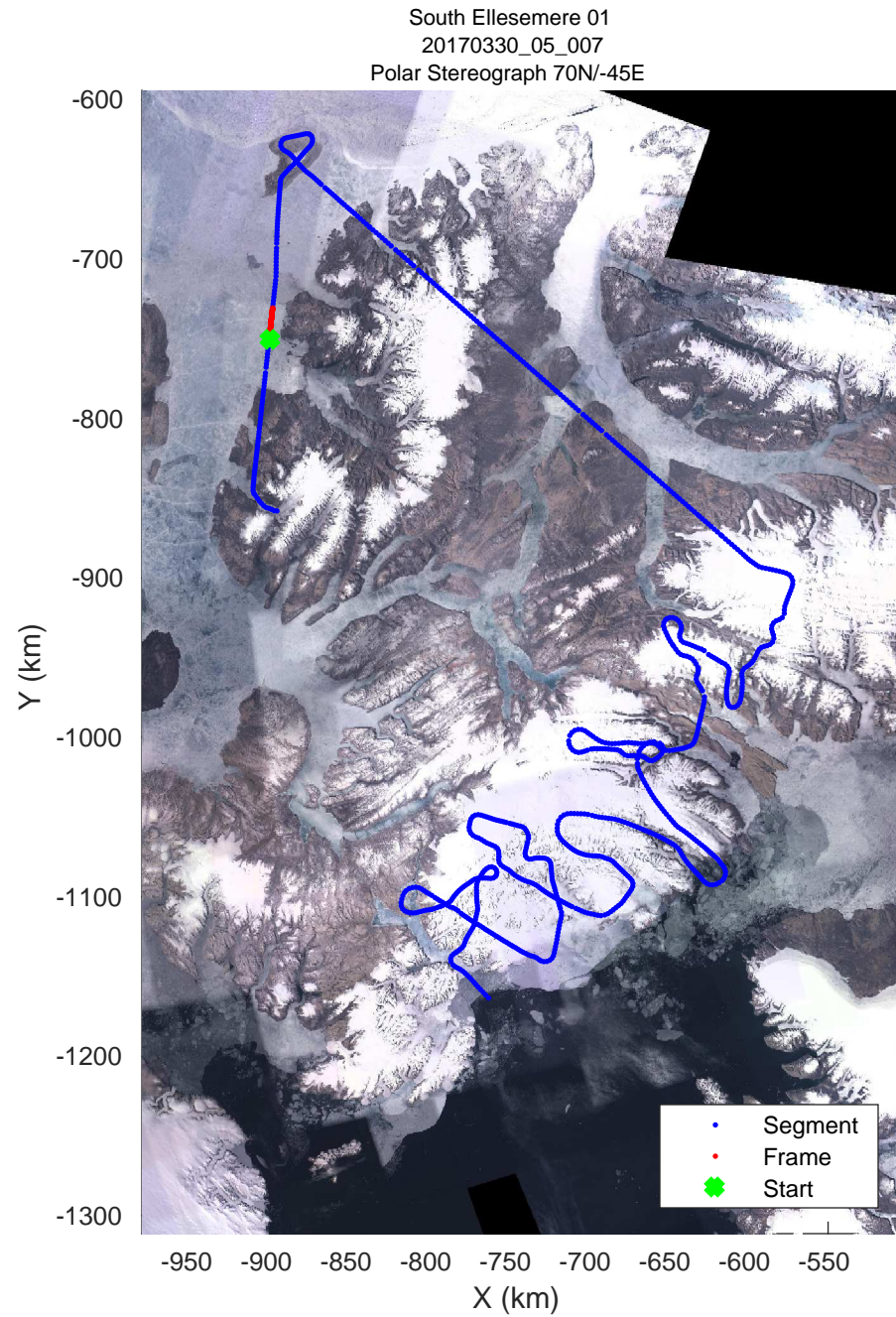

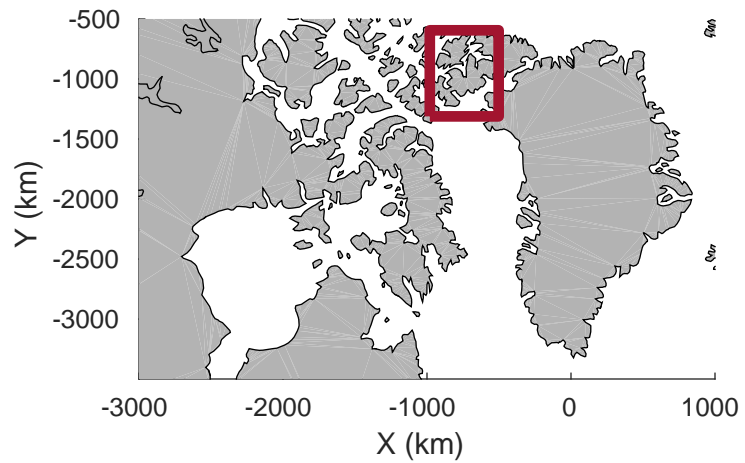


accum 2017_Greenland_P3: "South Ellesmere 01" 20170330_05_006: 13:50:49.0 to 13:53:17.3 GPS

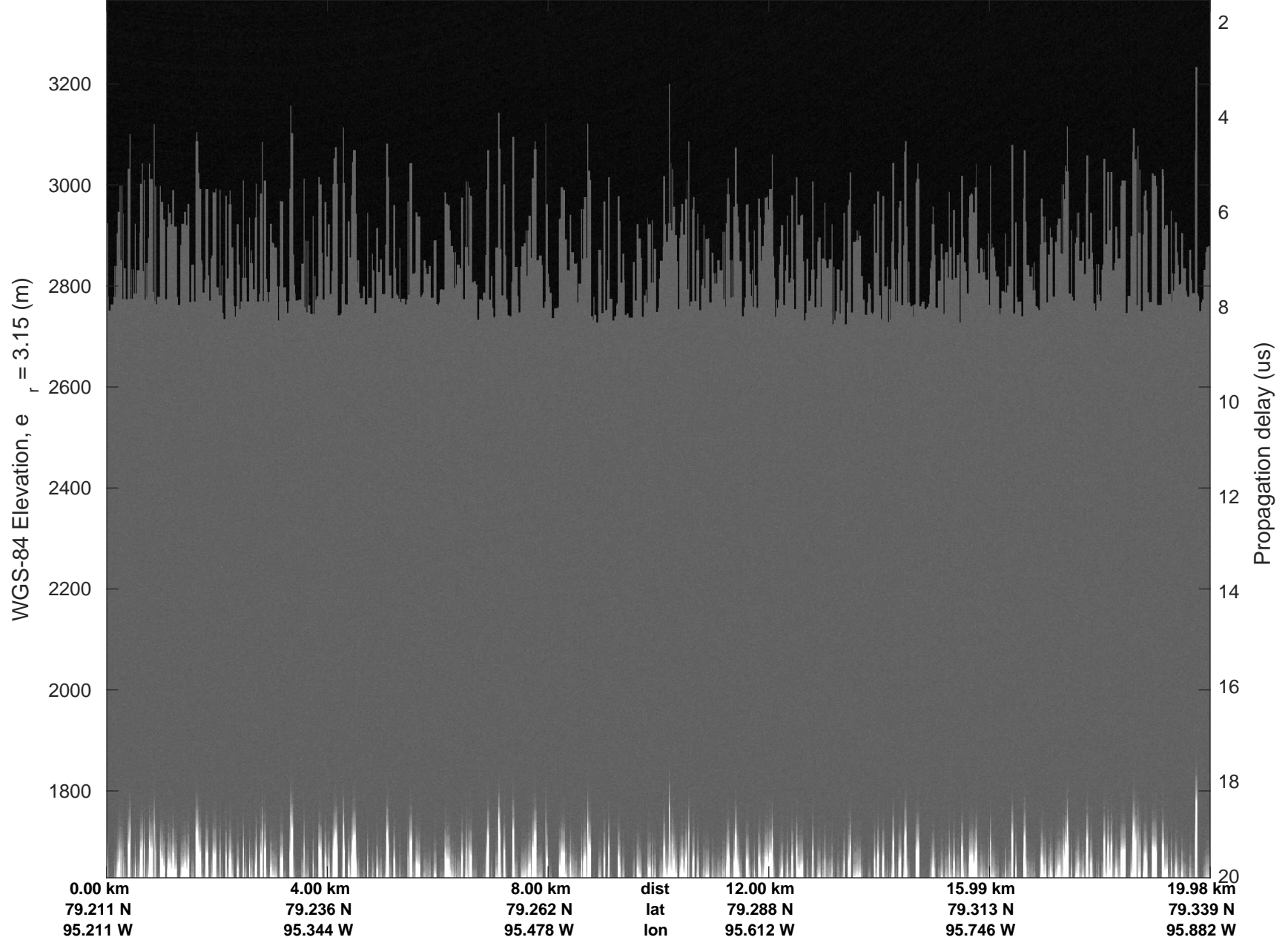


accum 2017_Greenland_P3: "South Ellesemere 01" 20170330_05_006: 13:50:49.0 to 13:53:17.3 GPS

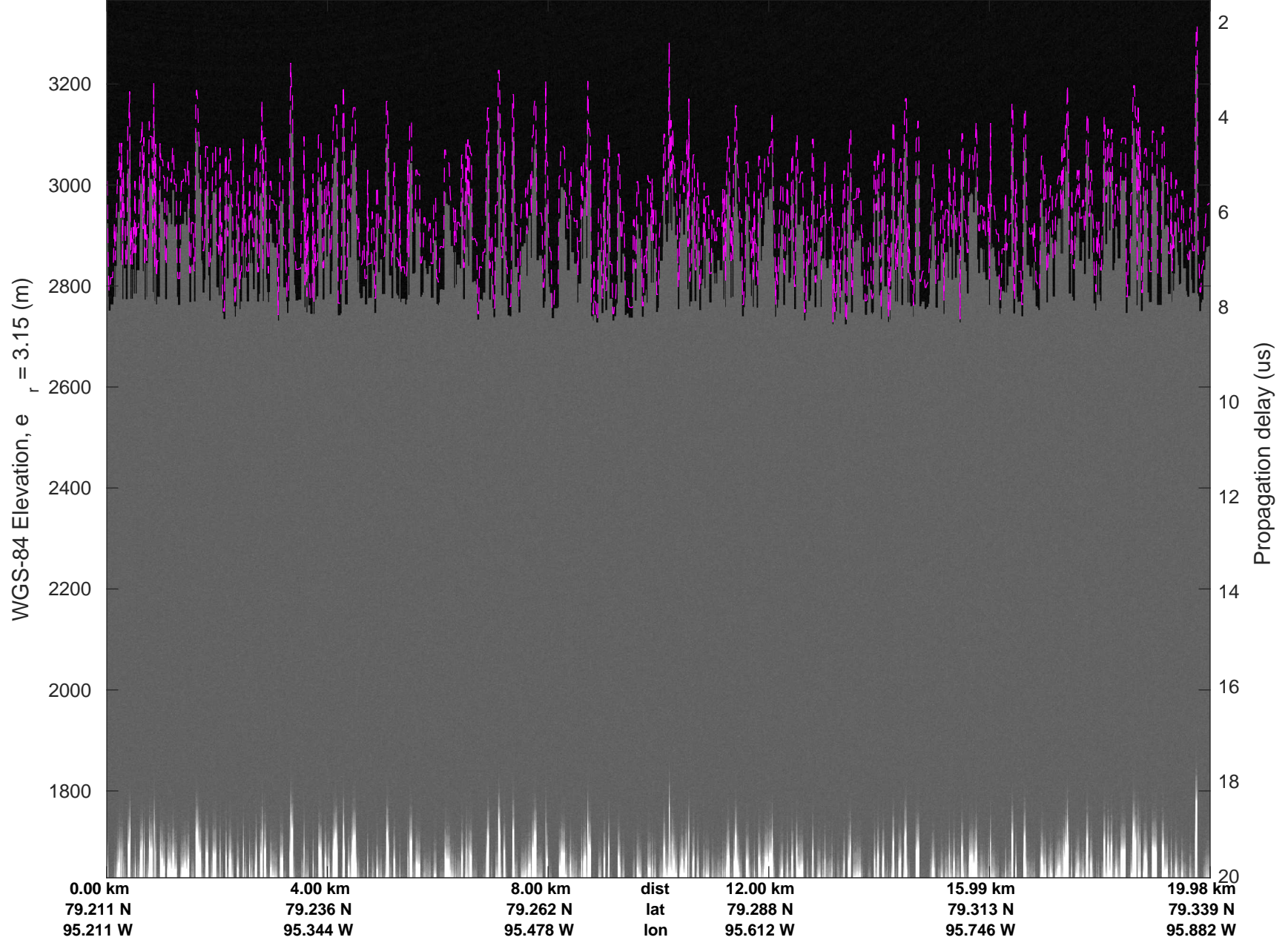


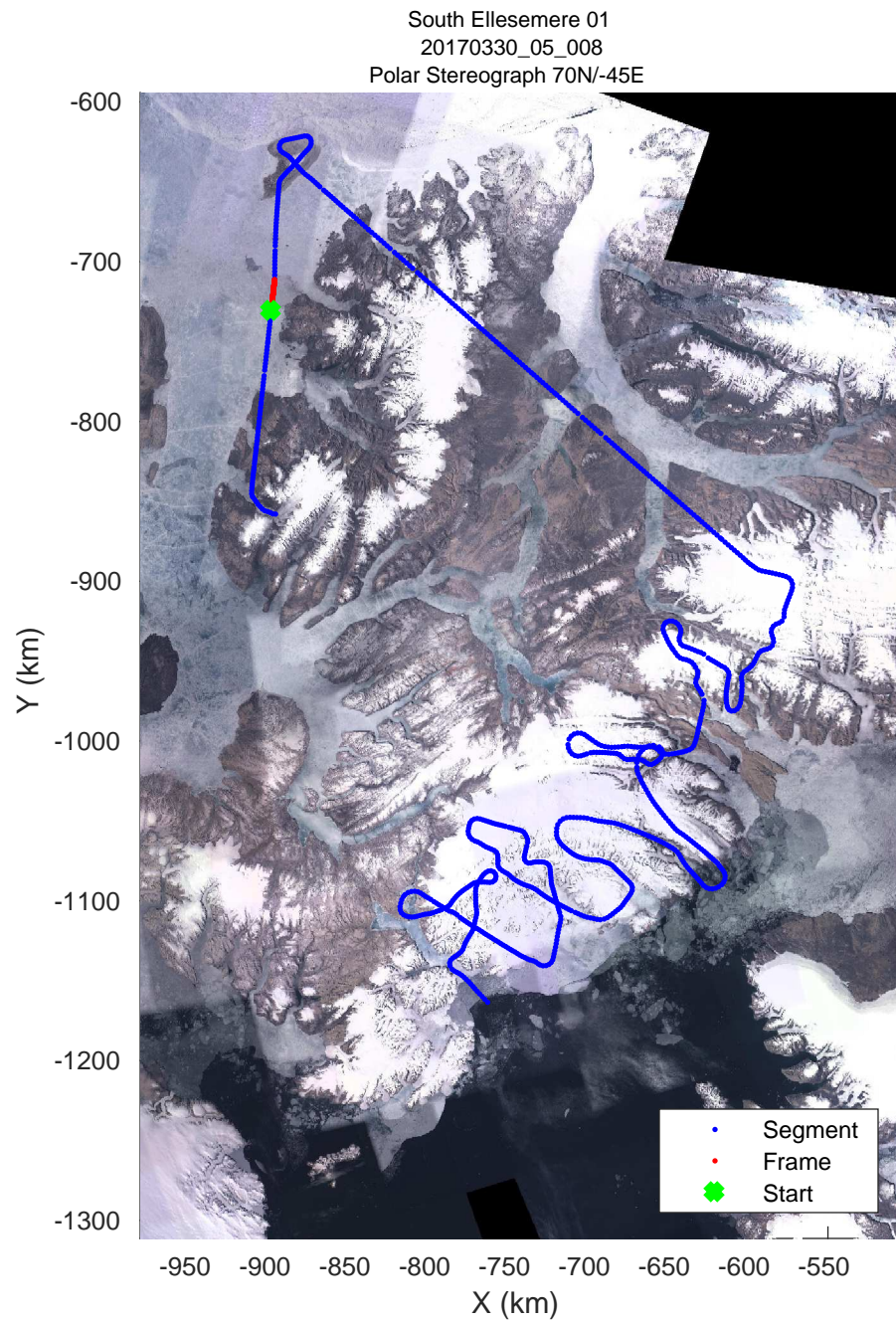

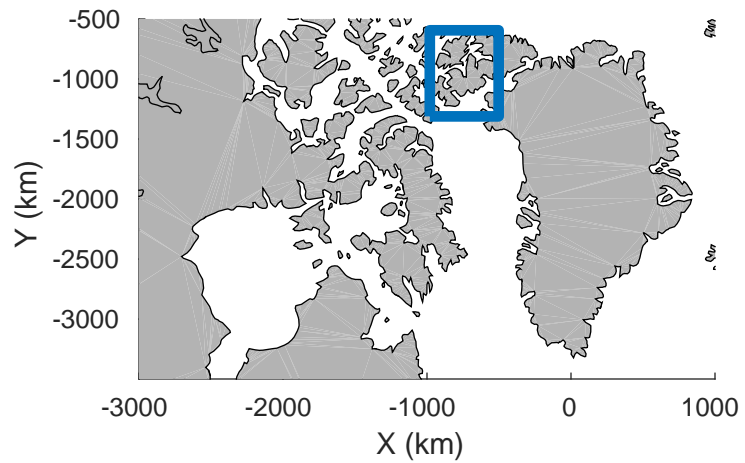


accum 2017_Greenland_P3: "South Ellesemere 01" 20170330_05_007: 13:53:17.5 to 13:55:45.3 GPS

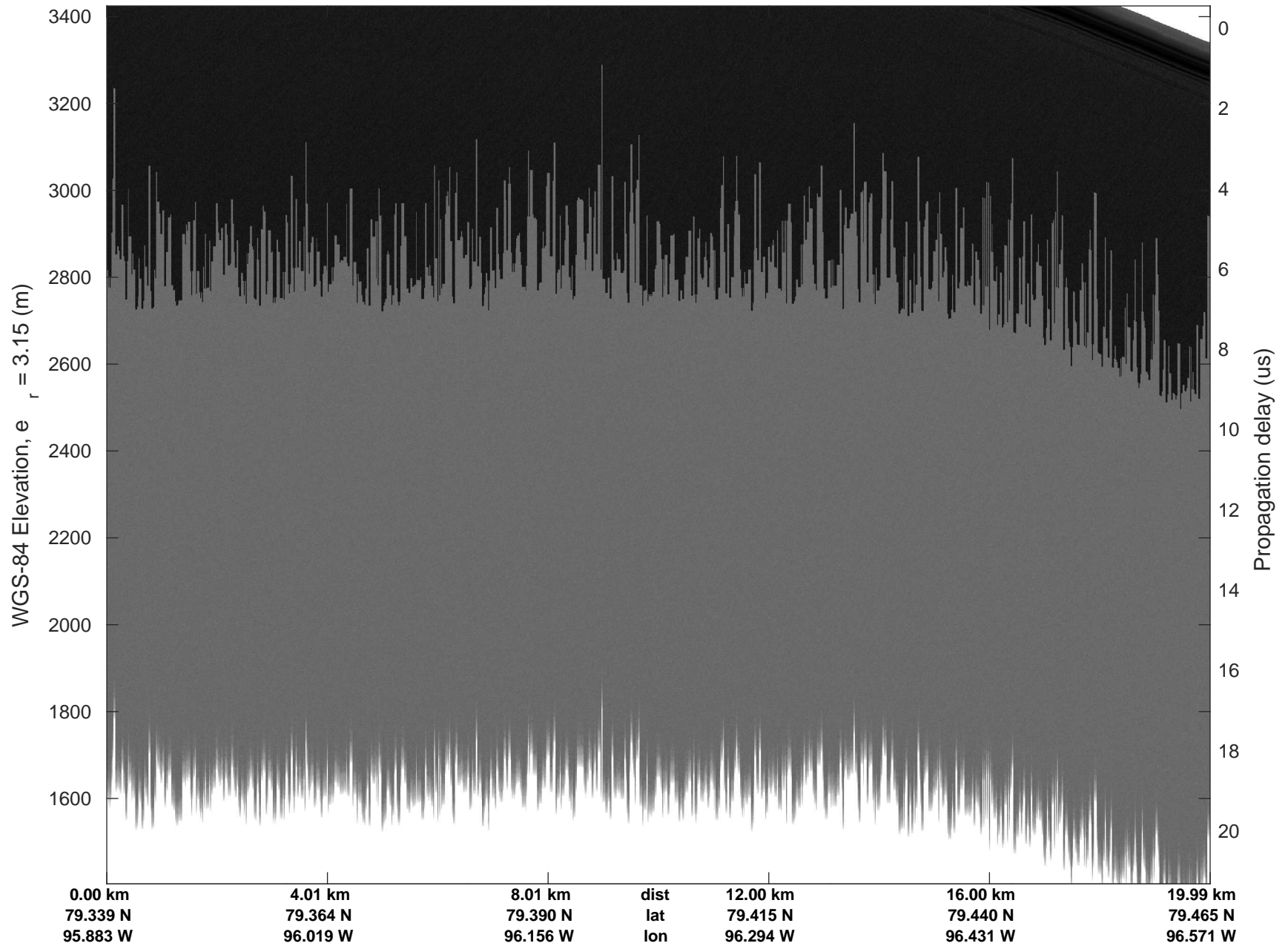


accum 2017_Greenland_P3: "South Ellesmere 01" 20170330_05_007: 13:53:17.5 to 13:55:45.3 GPS

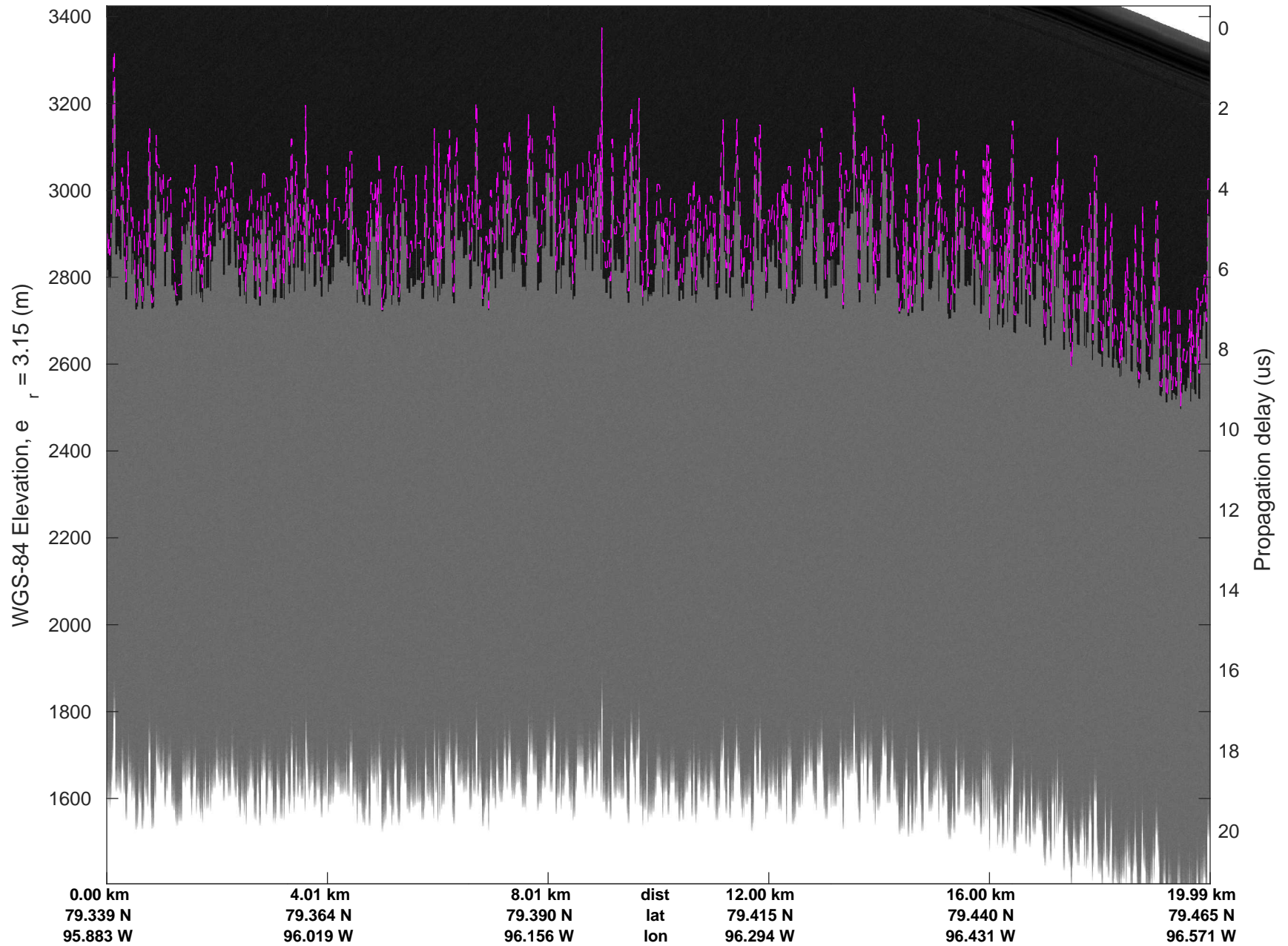


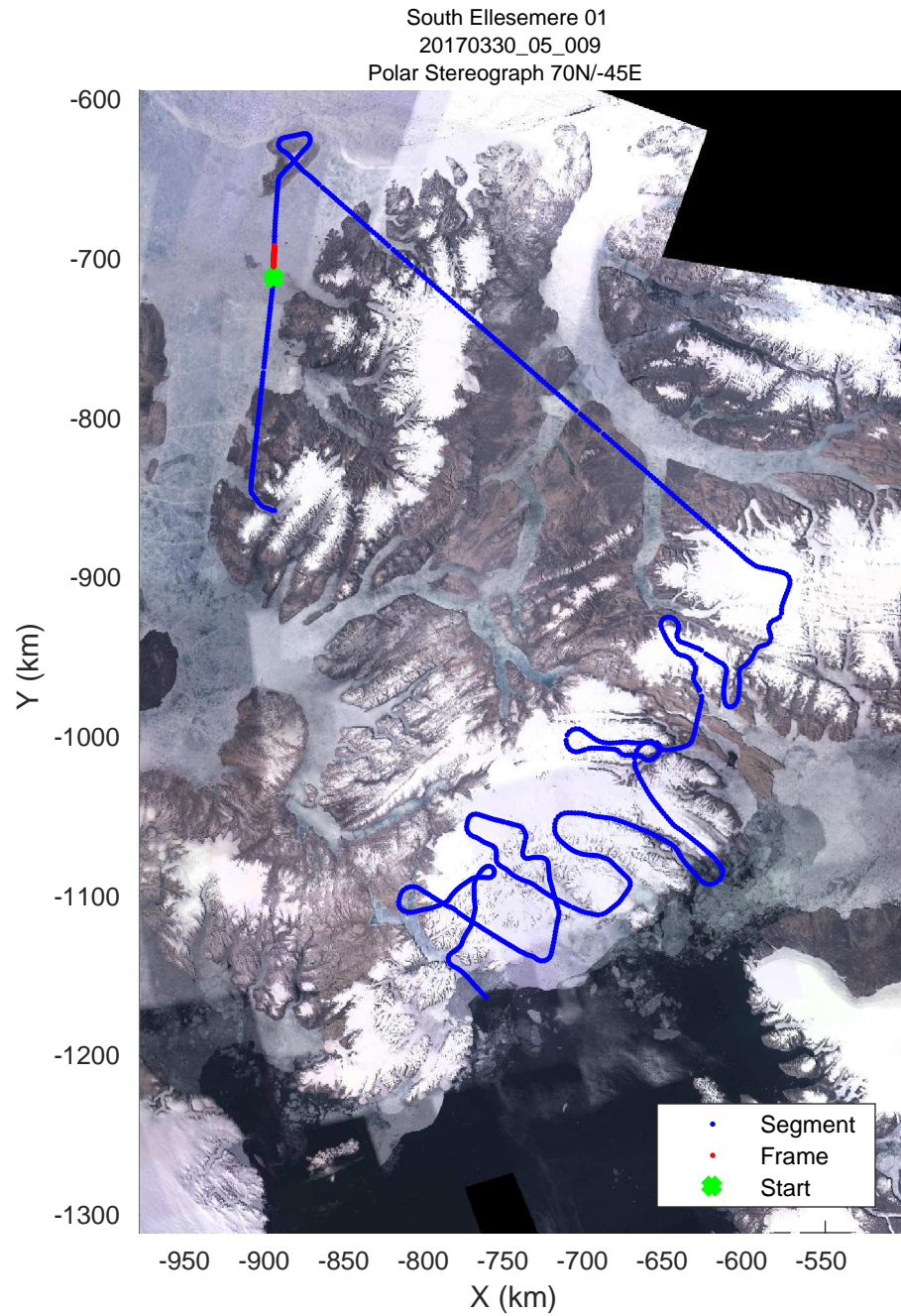

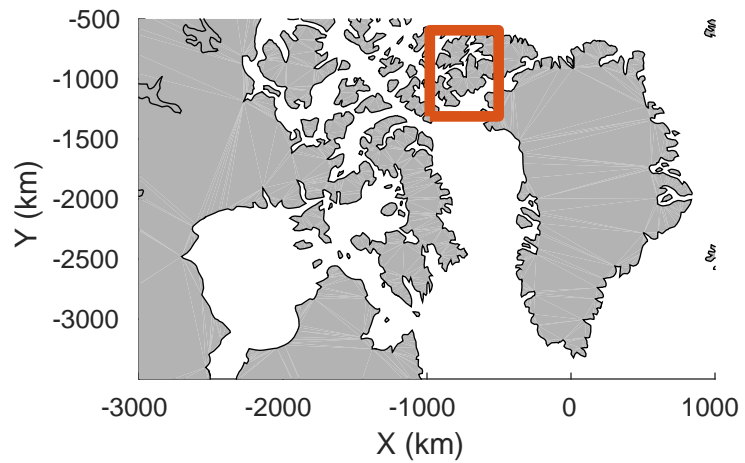


accum 2017_Greenland_P3: "South Ellesmere 01" 20170330_05_008: 13:55:45.6 to 13:58:11.6 GPS

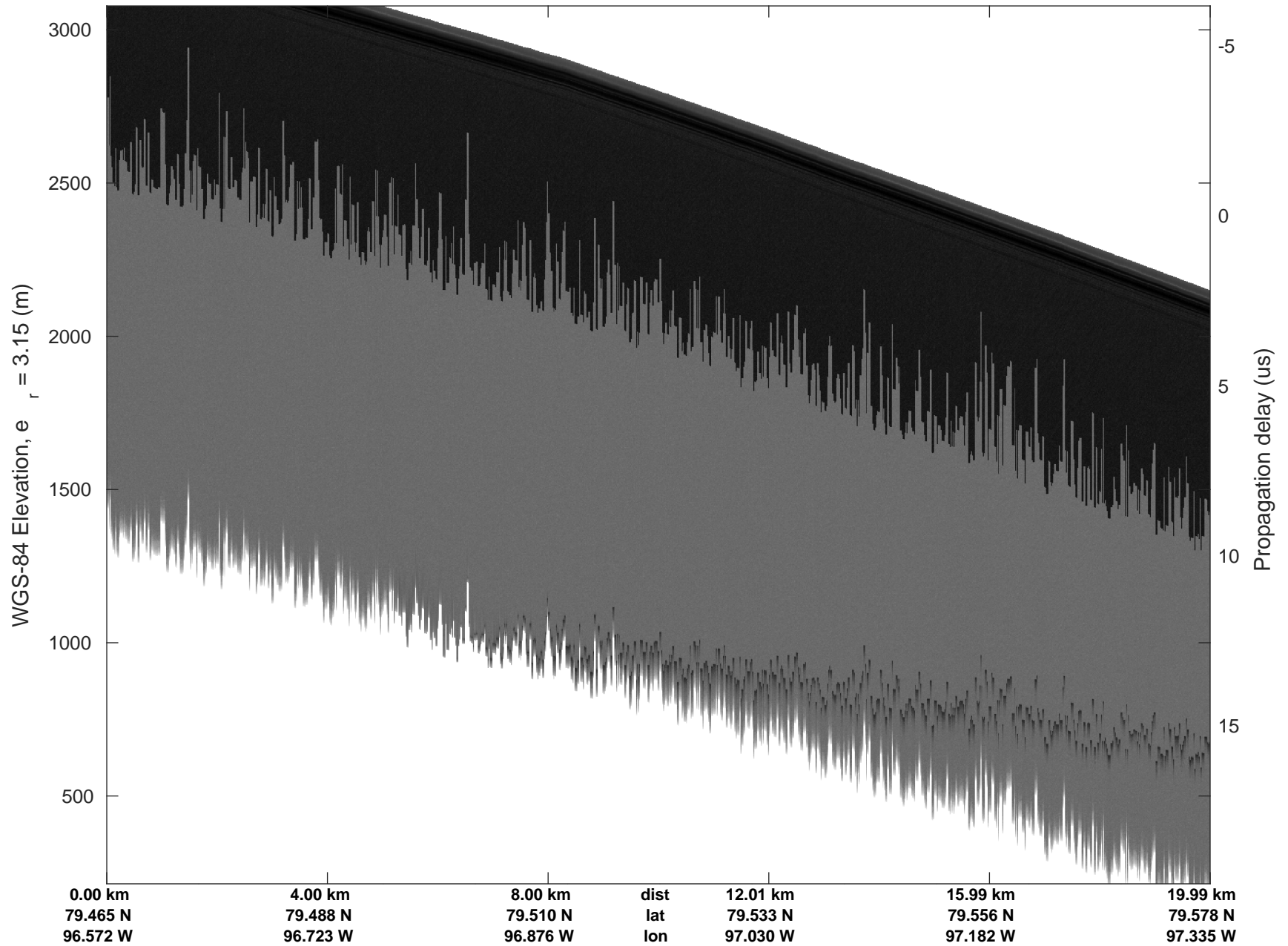


accum 2017_Greenland_P3: "South Ellesemere 01" 20170330_05_008: 13:55:45.6 to 13:58:11.6 GPS

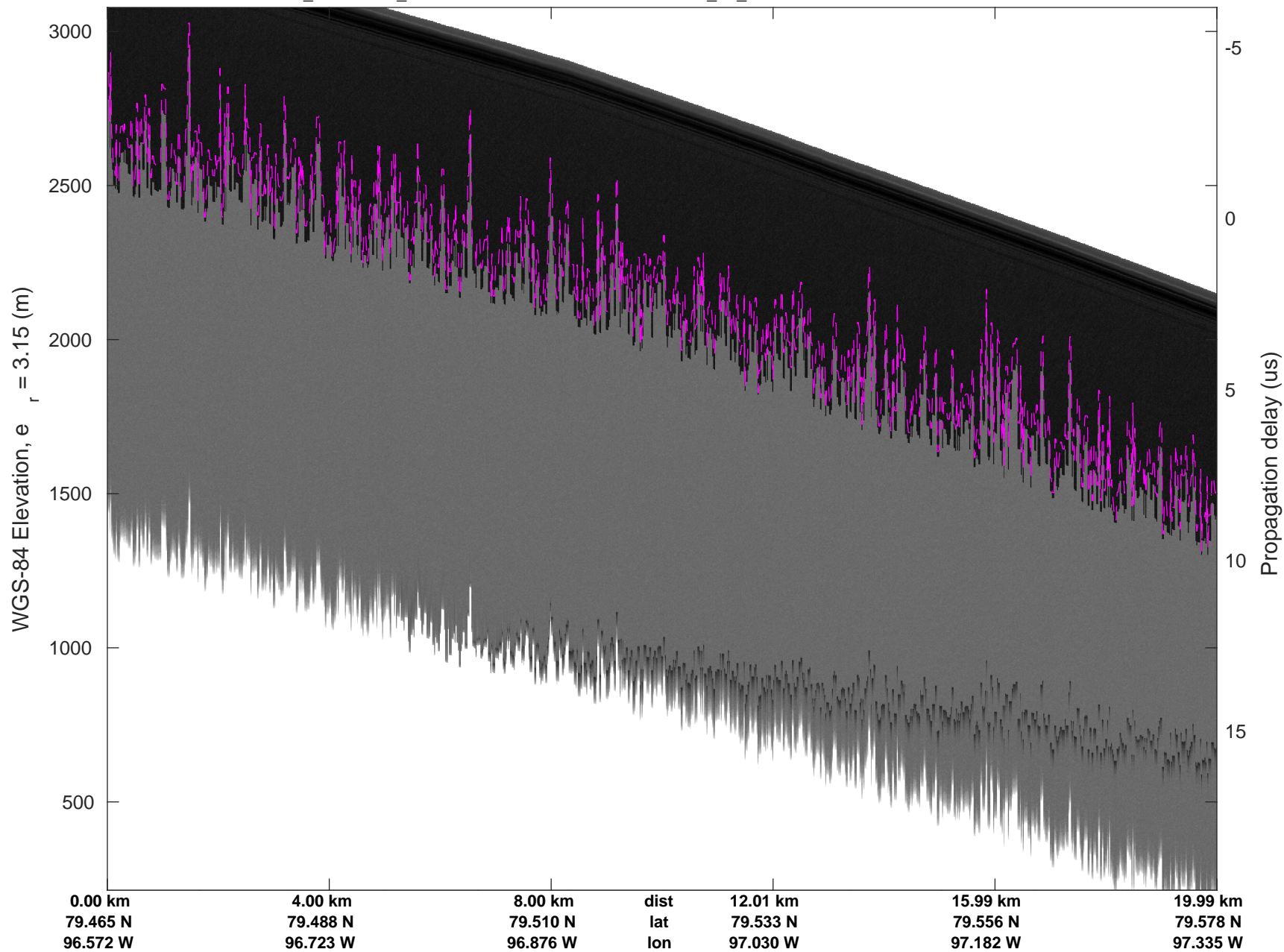


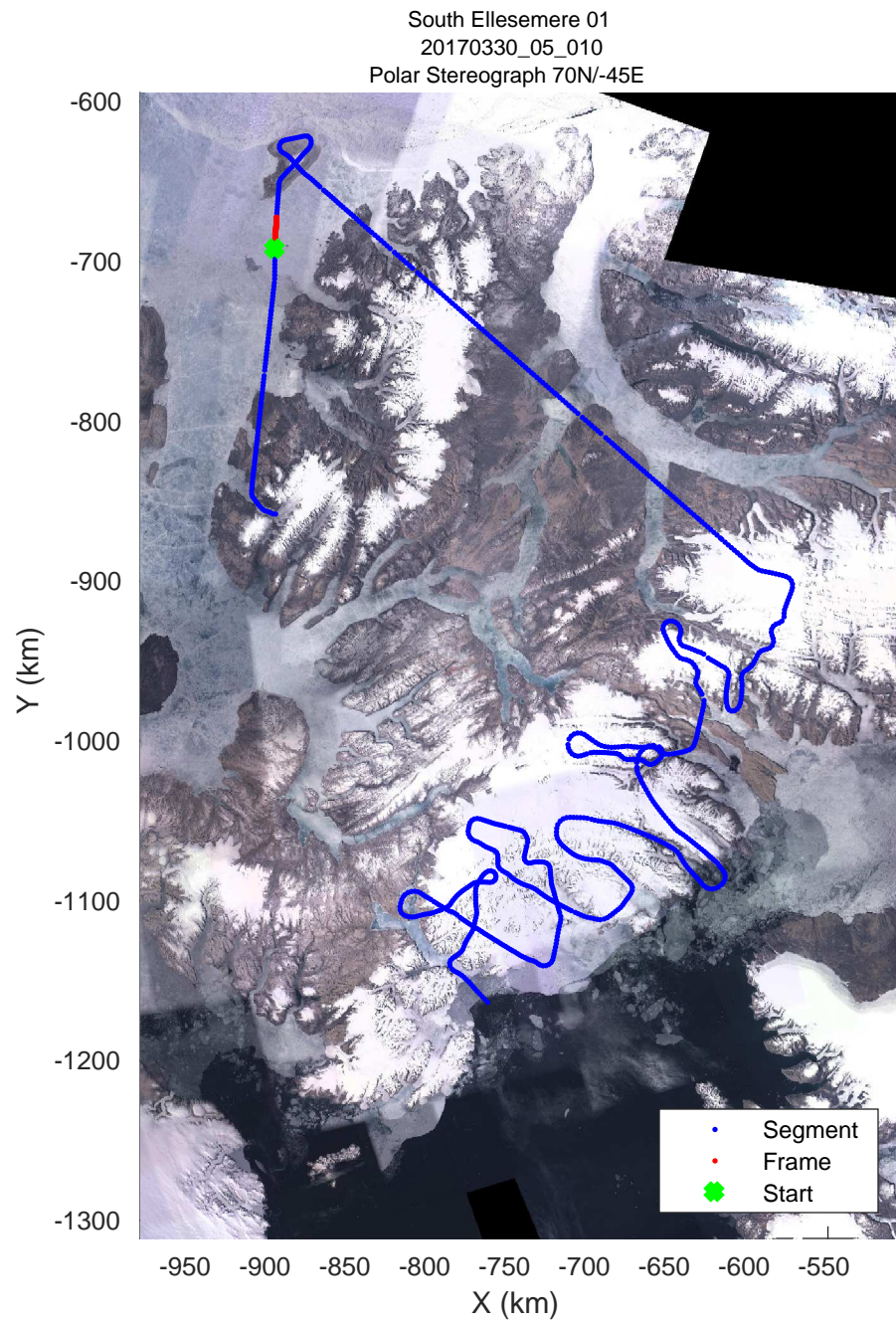

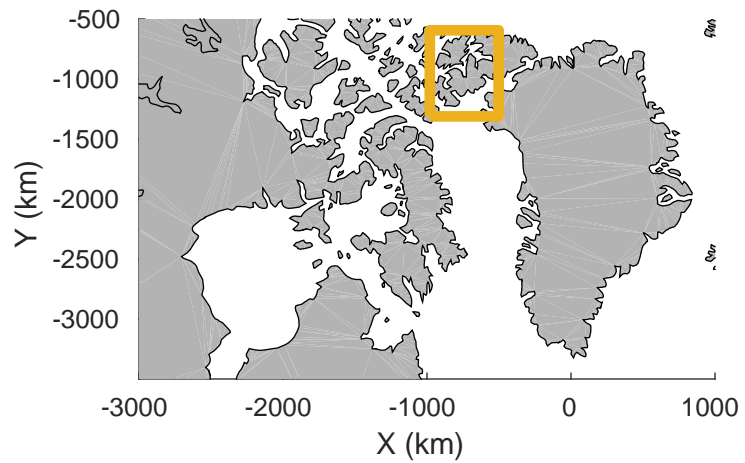


accum 2017_Greenland_P3: "South Ellesmere 01" 20170330_05_009: 13:58:11.8 to 14:00:35.2 GPS

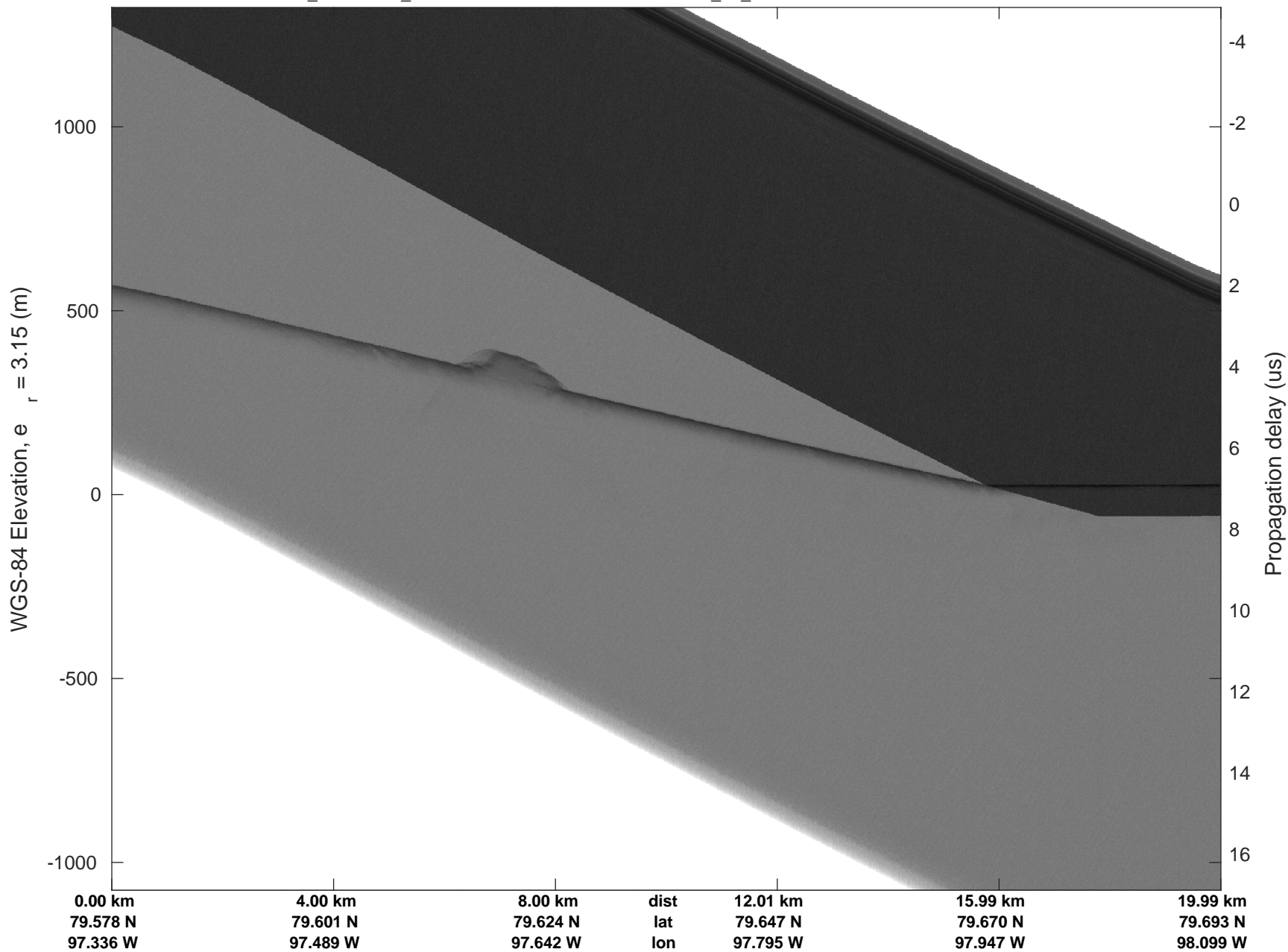


accum 2017_Greenland_P3: "South Ellesmere 01" 20170330_05_009: 13:58:11.8 to 14:00:35.2 GPS

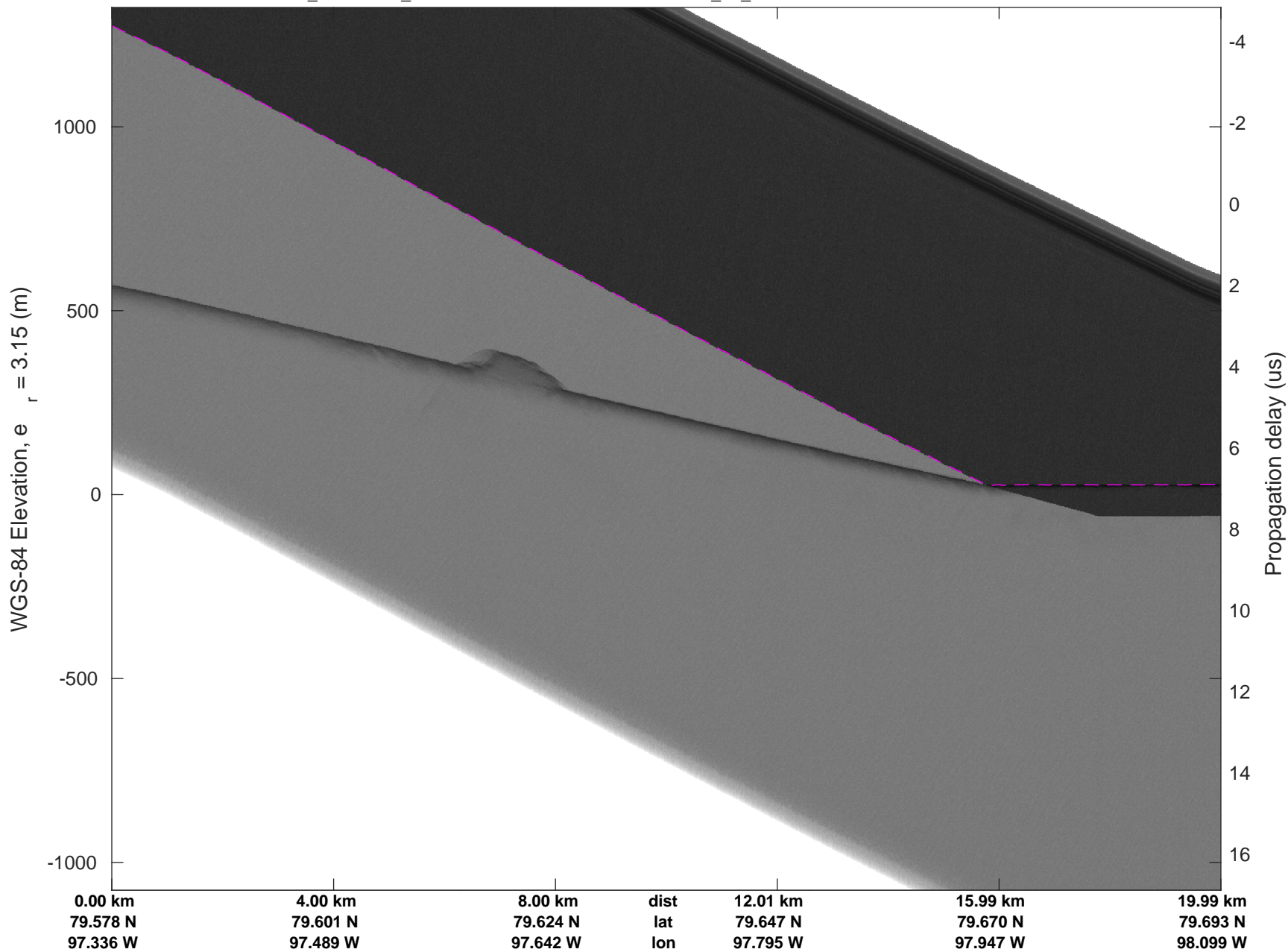


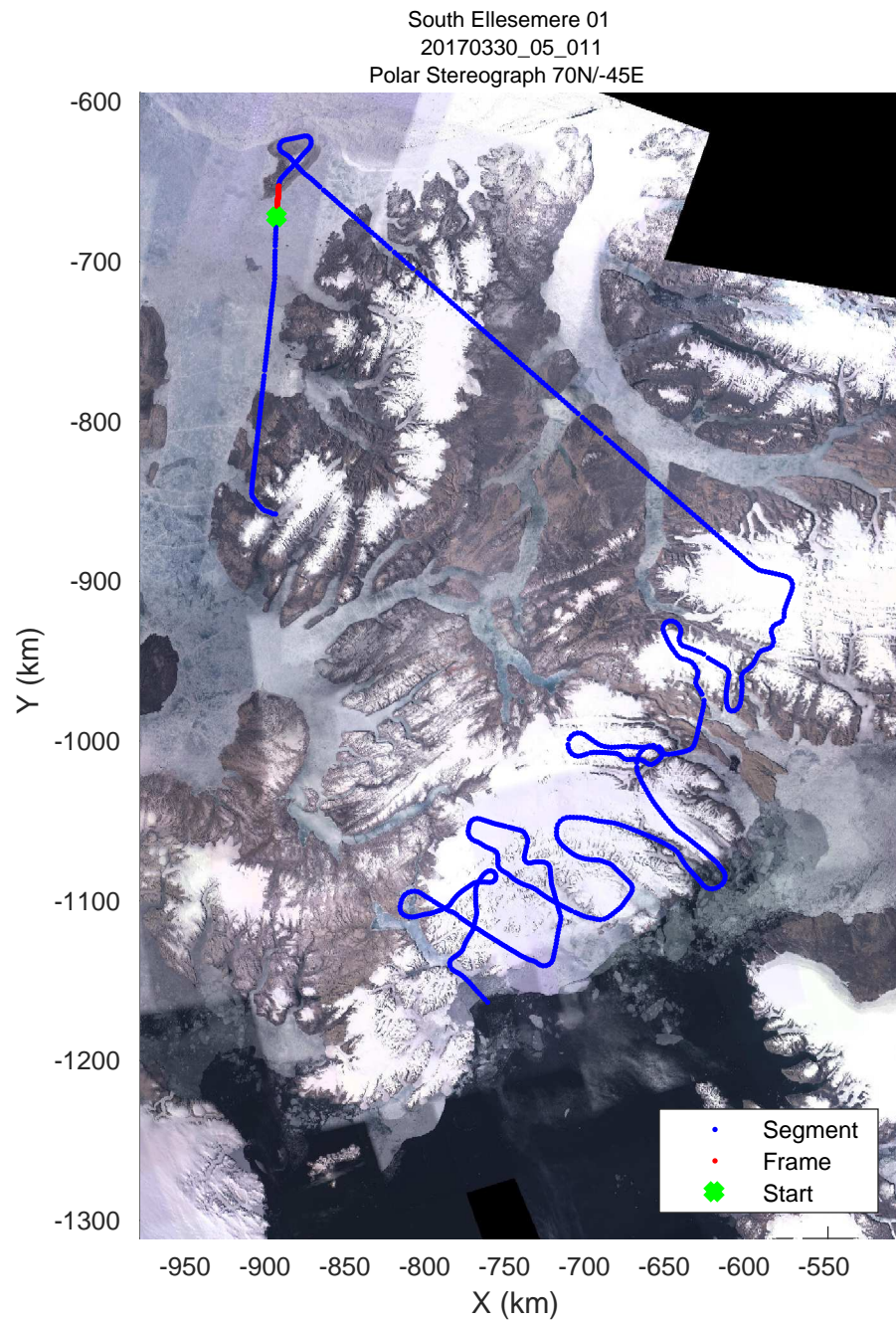

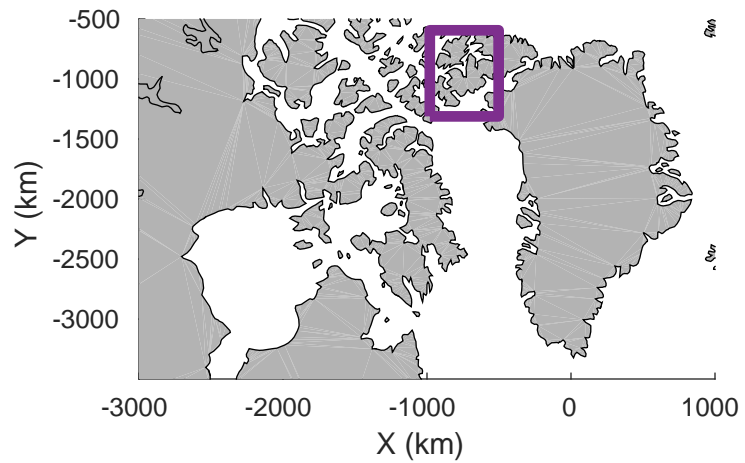


accum 2017_Greenland_P3: "South Ellesmere 01" 20170330_05_010: 14:00:35.3 to 14:03:07.9 GPS




accum 2017_Greenland_P3: "South Ellesmere 01" 20170330_05_010: 14:00:35.3 to 14:03:07.9 GPS

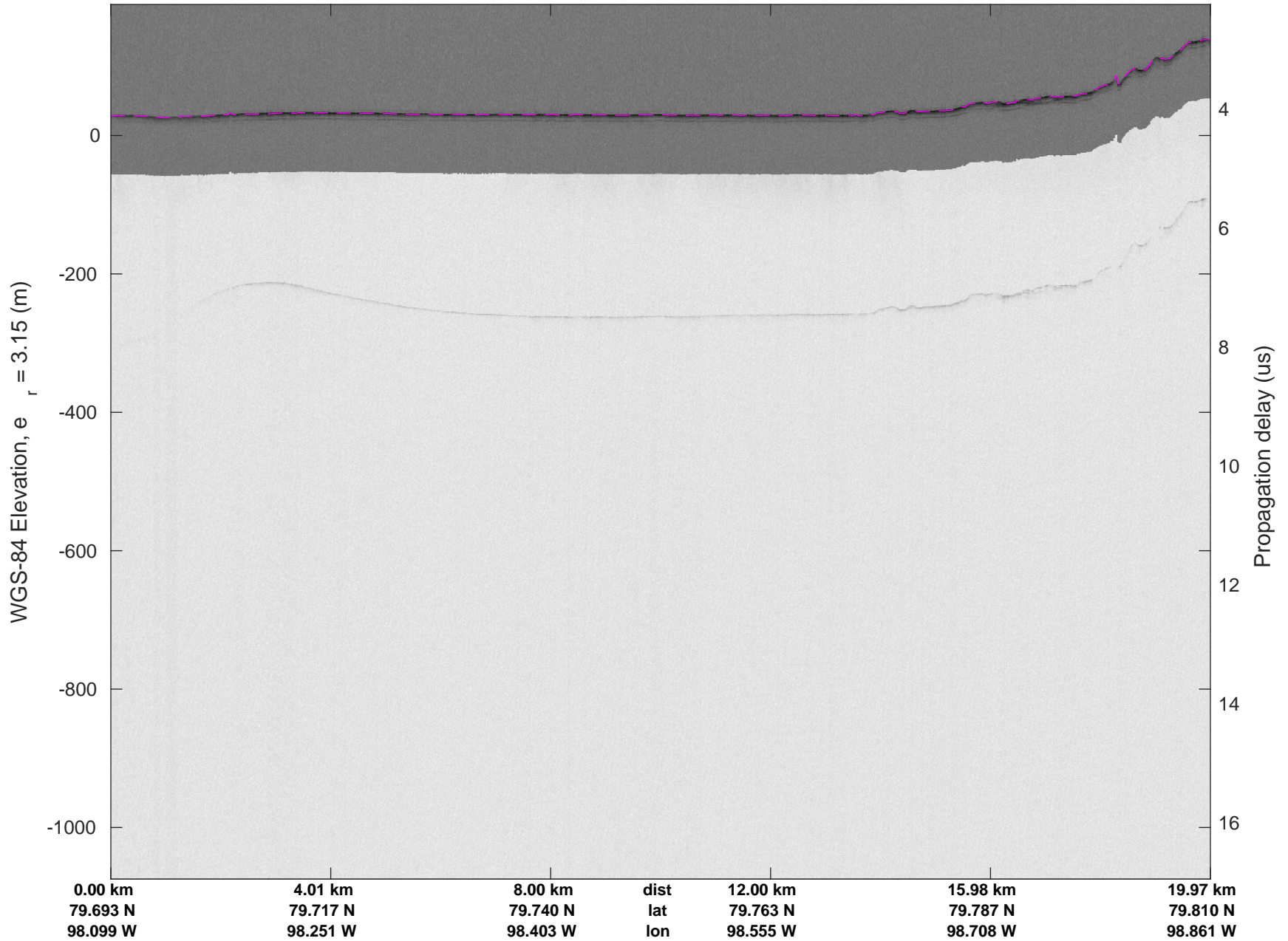


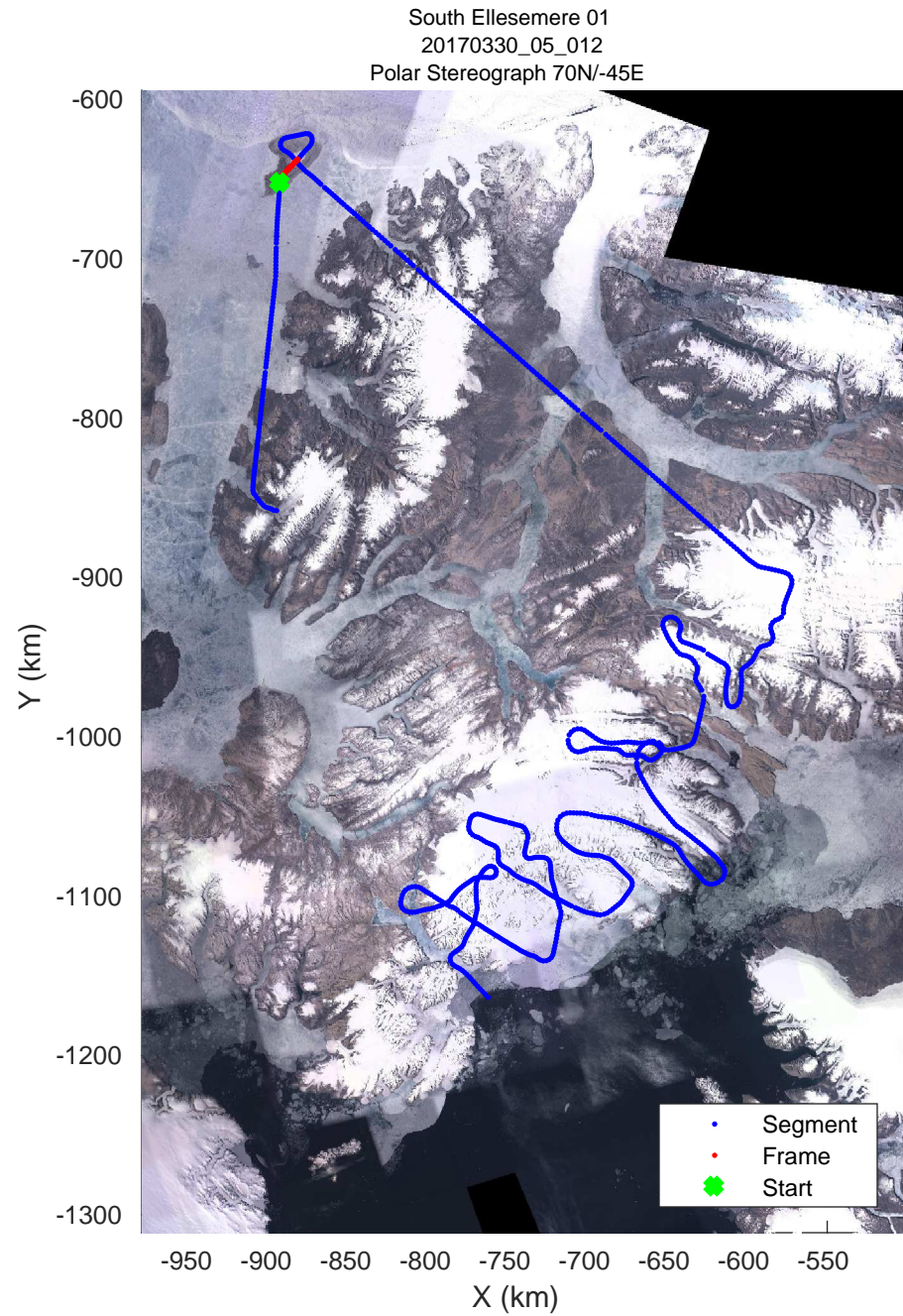
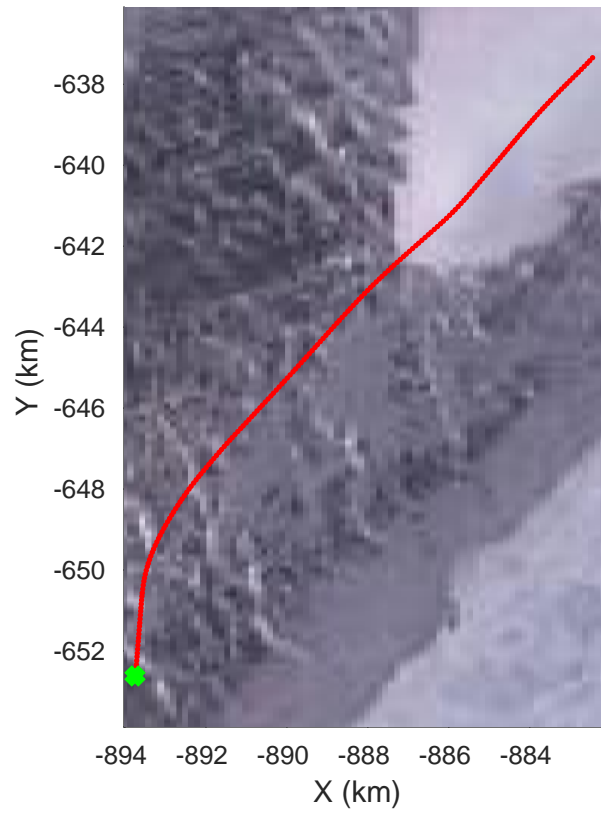
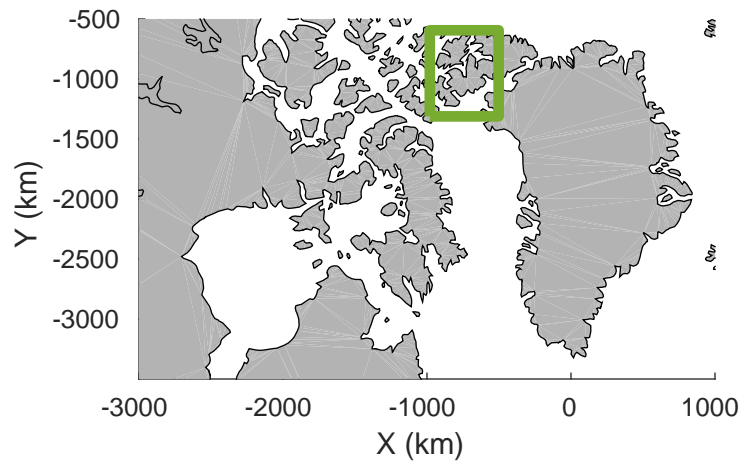


accum 2017_Greenland_P3: "South Ellesmere 01" 20170330_05_011: 14:03:08.0 to 14:05:55.5 GPS

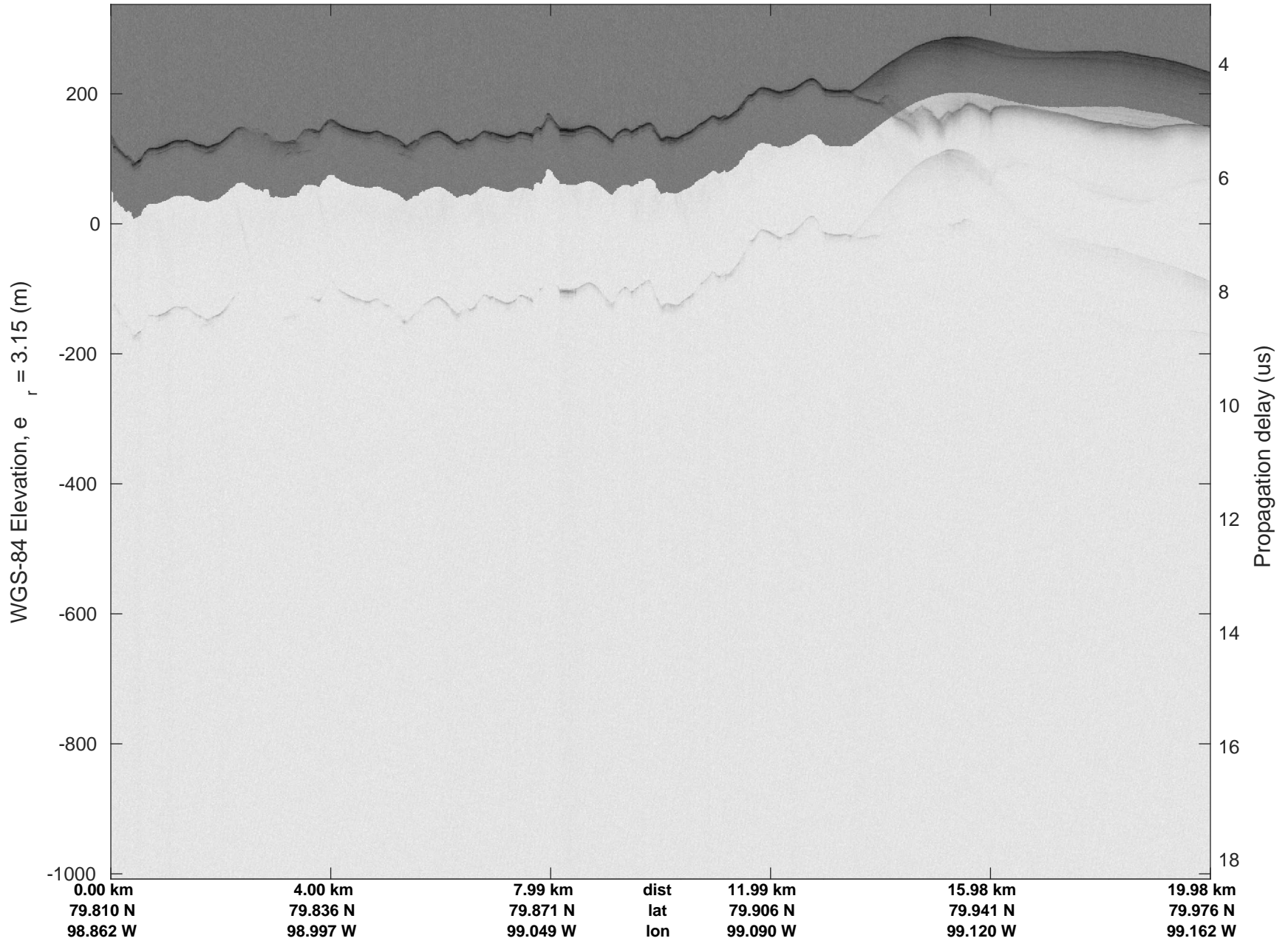


accum 2017_Greenland_P3: "South Ellesmere 01" 20170330_05_011: 14:03:08.0 to 14:05:55.5 GPS

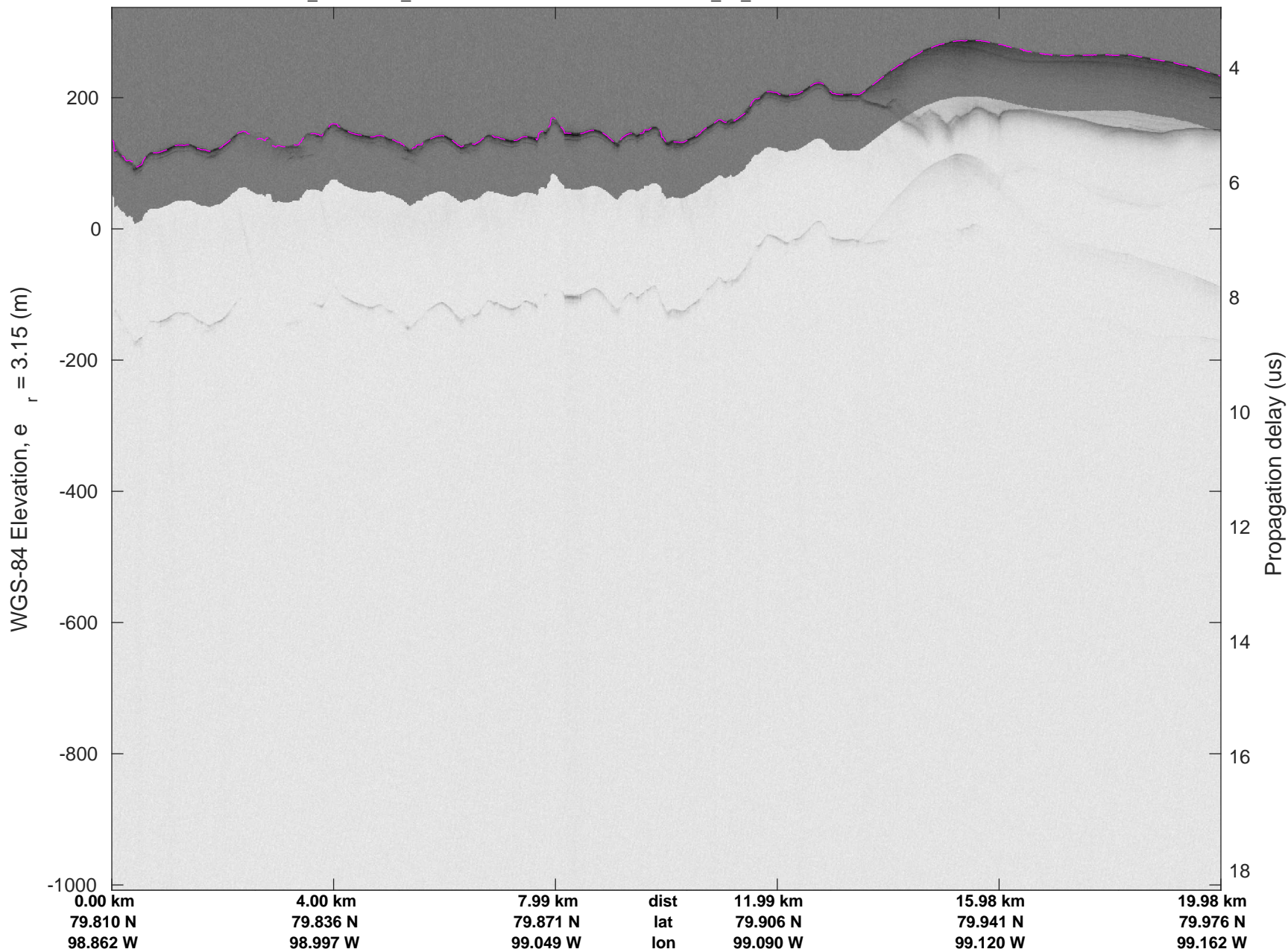


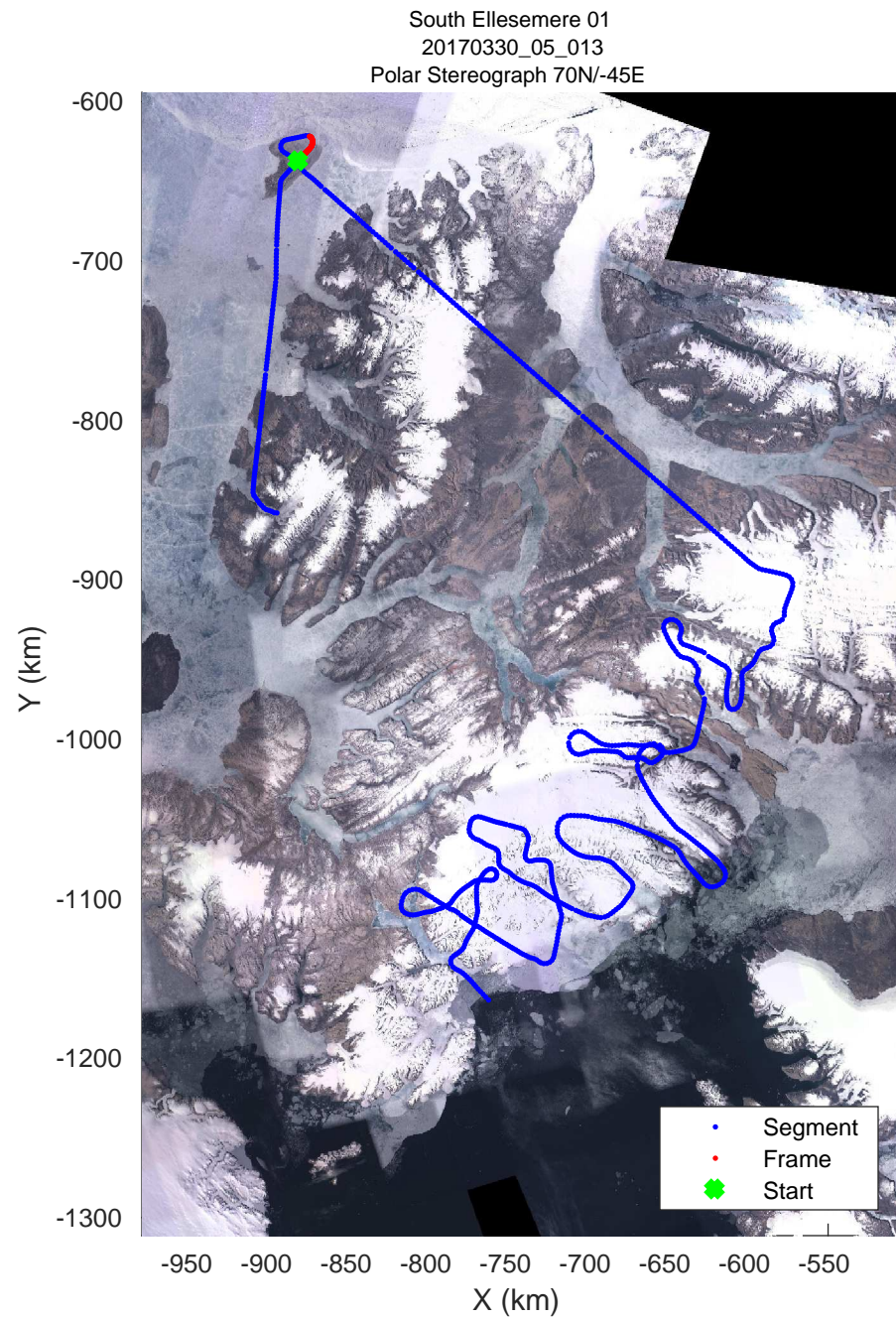

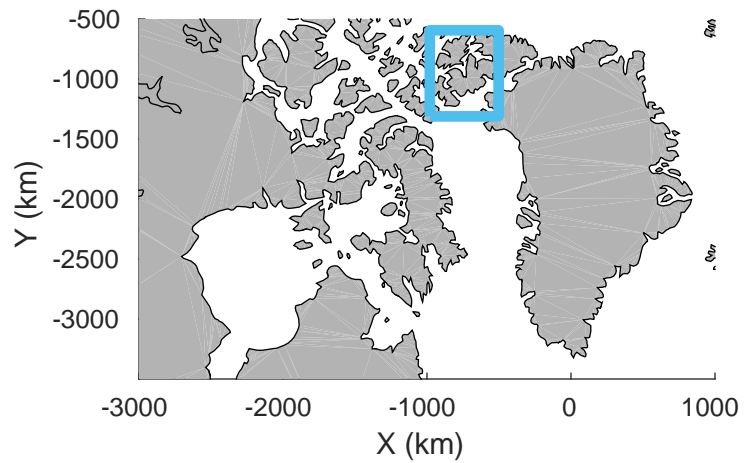


accum 2017_Greenland_P3: "South Ellesmere 01" 20170330_05_012: 14:05:55.8 to 14:09:00.7 GPS




accum 2017_Greenland_P3: "South Ellesmere 01" 20170330_05_012: 14:05:55.8 to 14:09:00.7 GPS

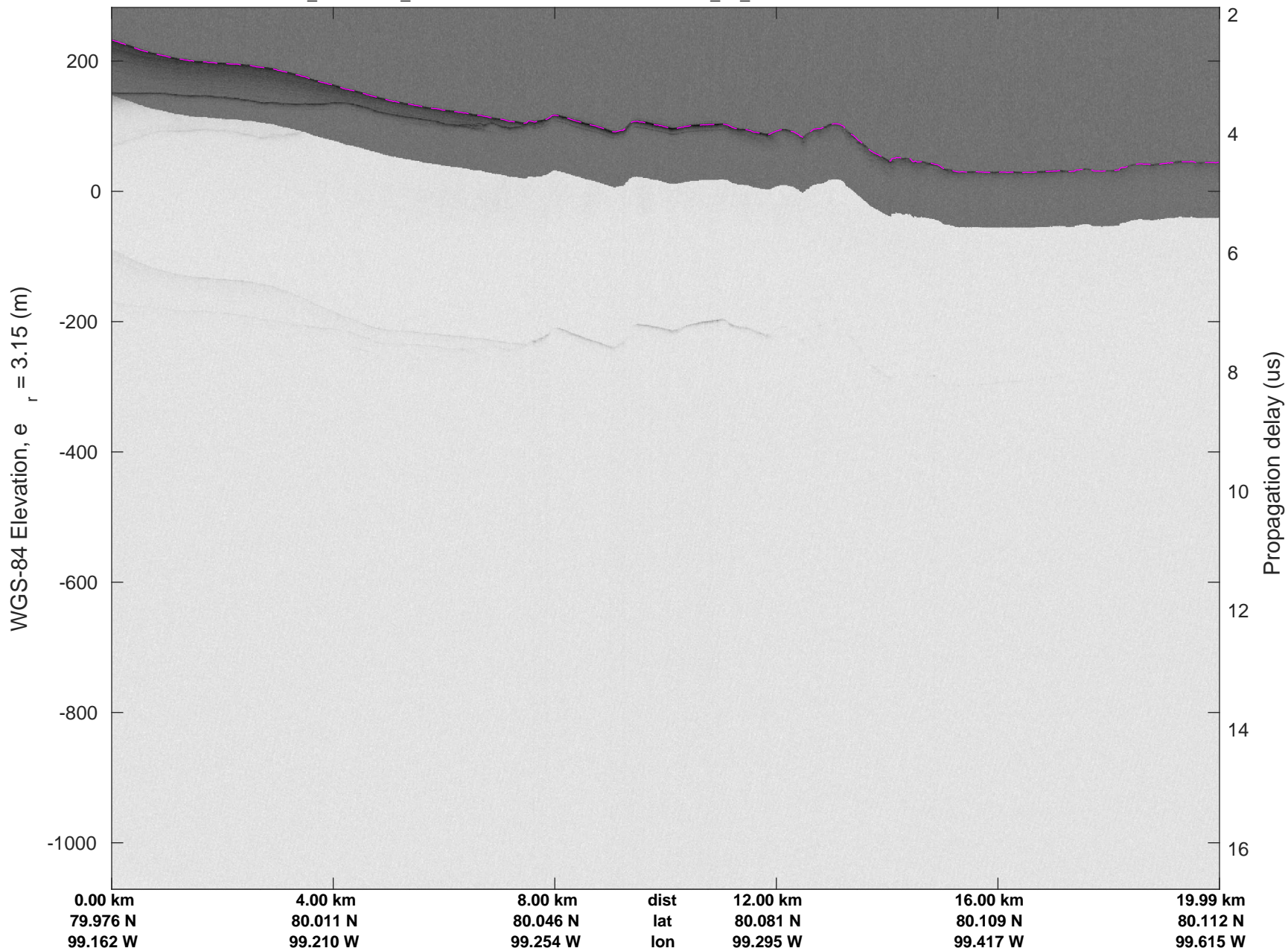


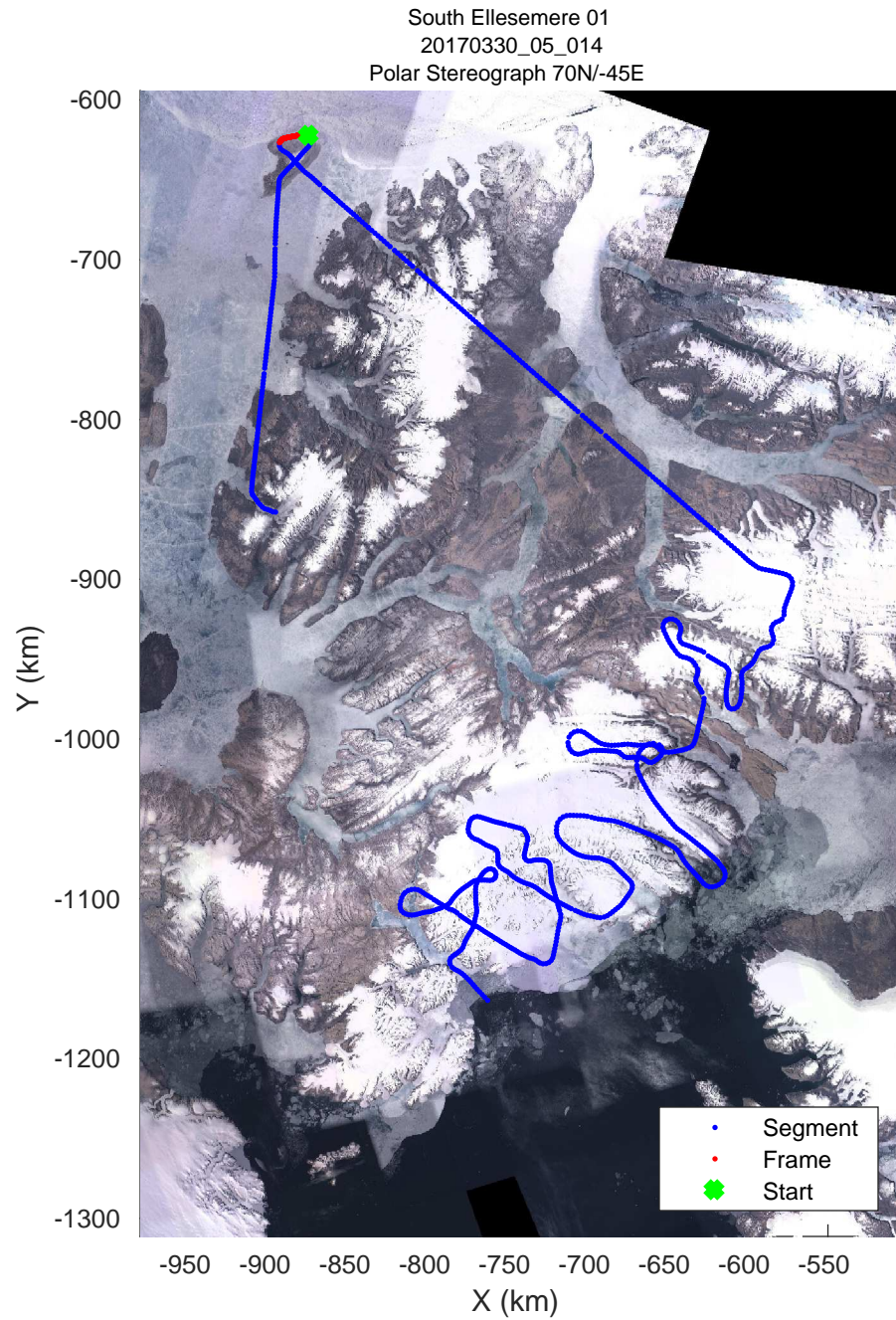

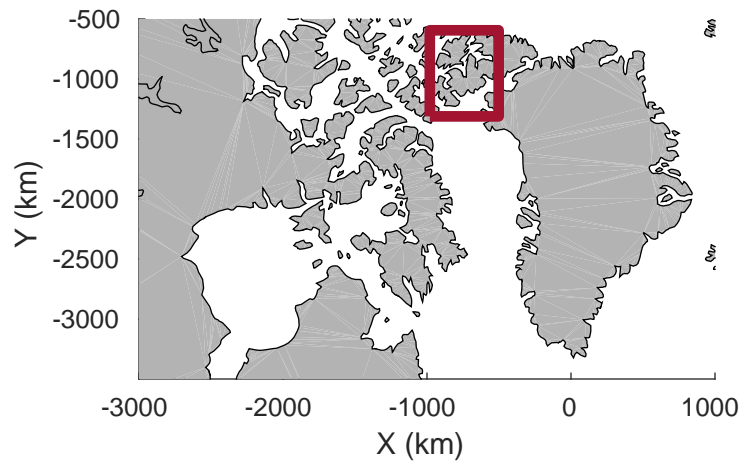


accum 2017_Greenland_P3: "South Ellesmere 01" 20170330_05_013: 14:09:00.9 to 14:11:59.0 GPS




accum 2017_Greenland_P3: "South Ellesmere 01" 20170330_05_013: 14:09:00.9 to 14:11:59.0 GPS

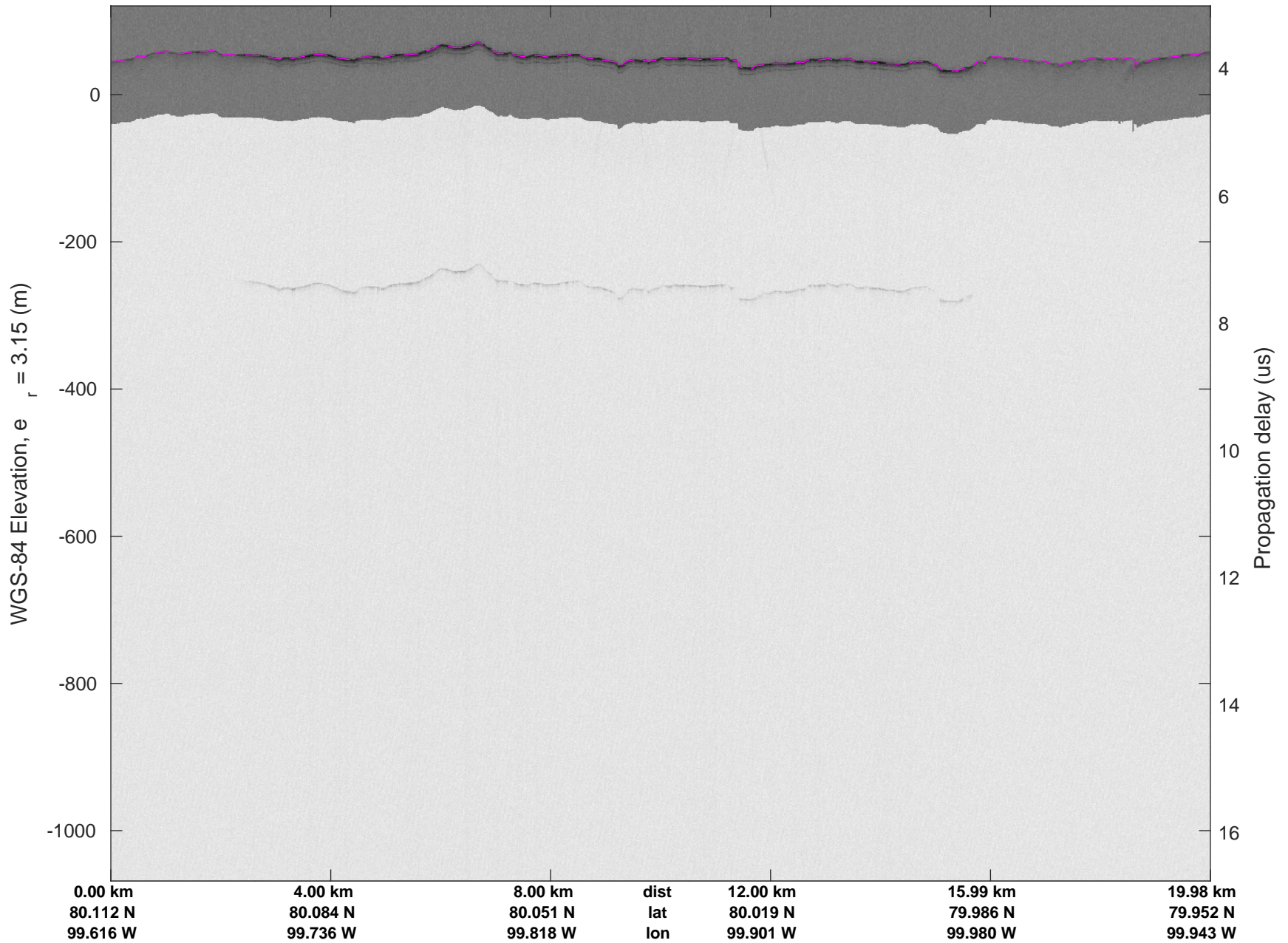


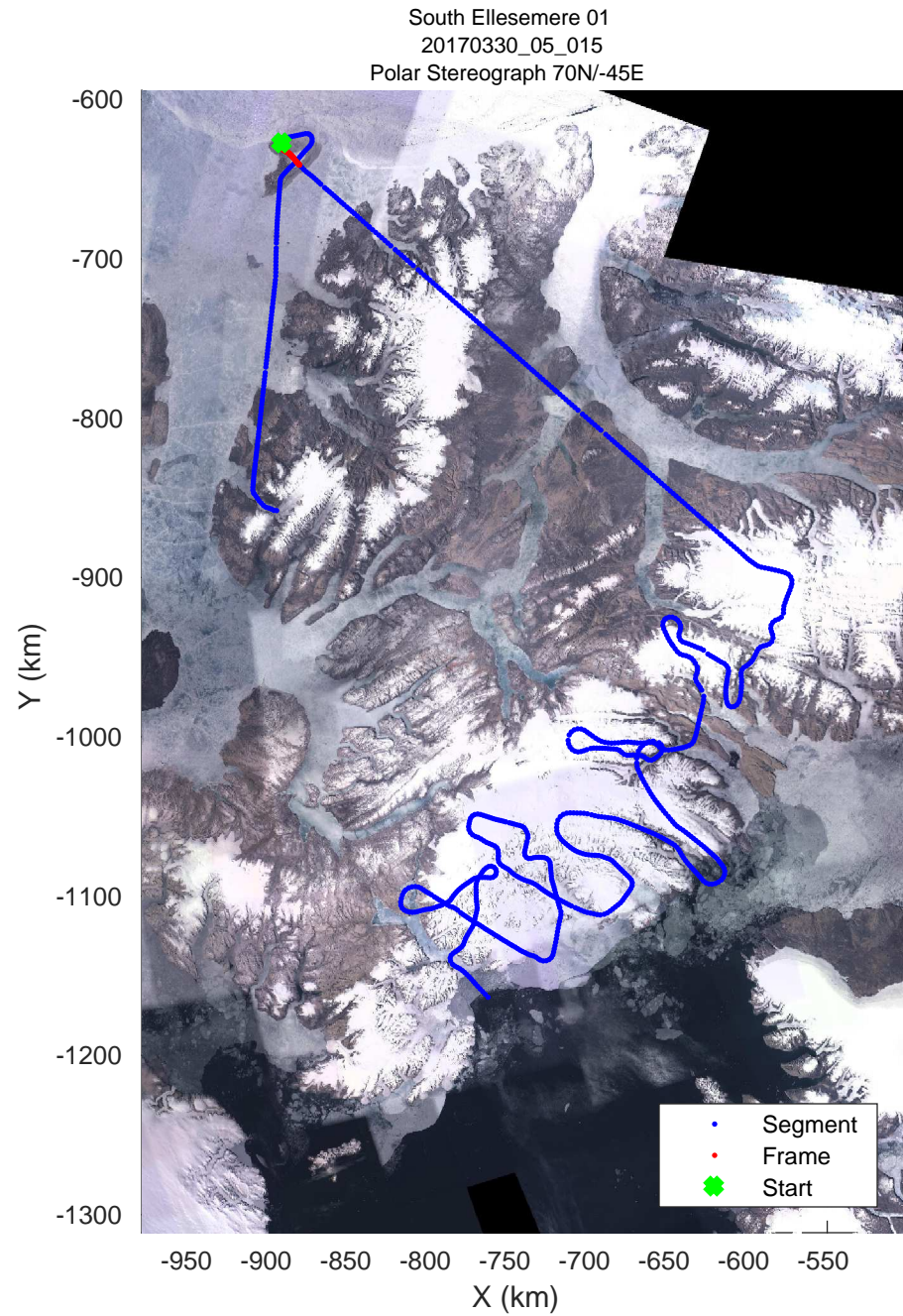

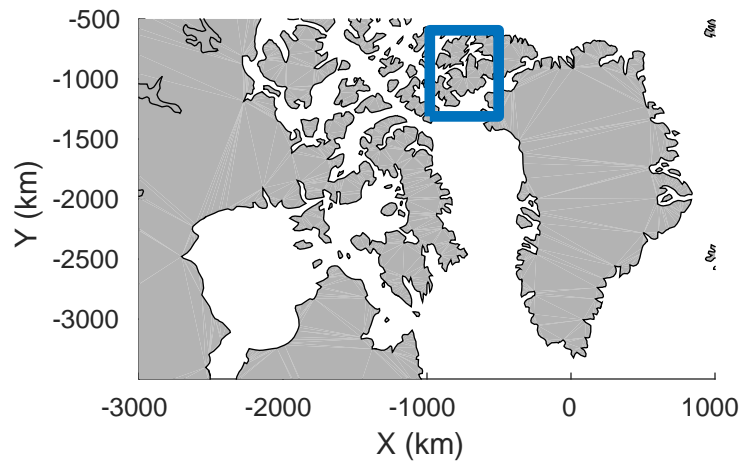


accum 2017_Greenland_P3: "South Ellesmere 01" 20170330_05_014: 14:11:59.1 to 14:15:01.5 GPS




accum 2017_Greenland_P3: "South Ellesmere 01" 20170330_05_014: 14:11:59.1 to 14:15:01.5 GPS

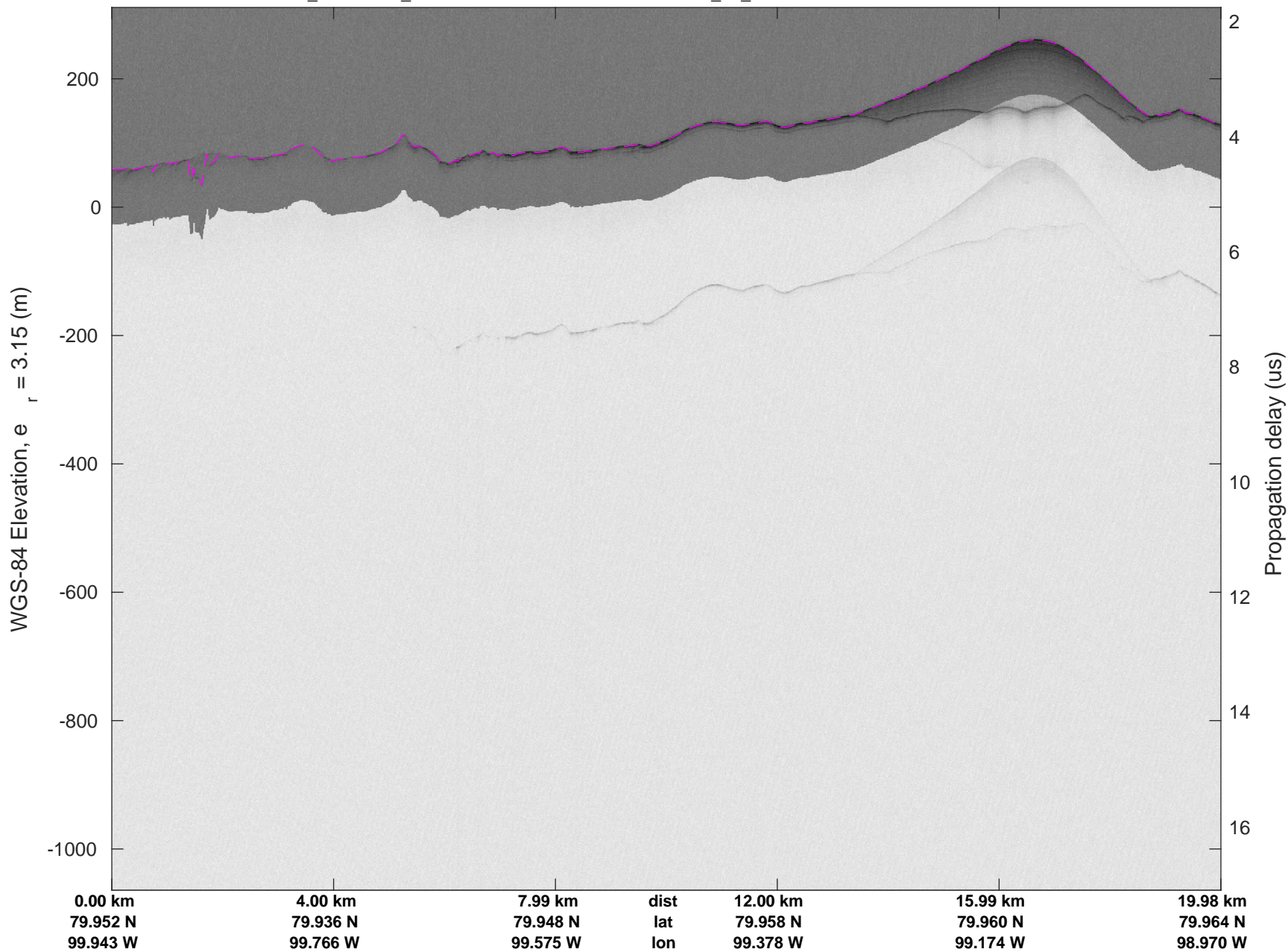


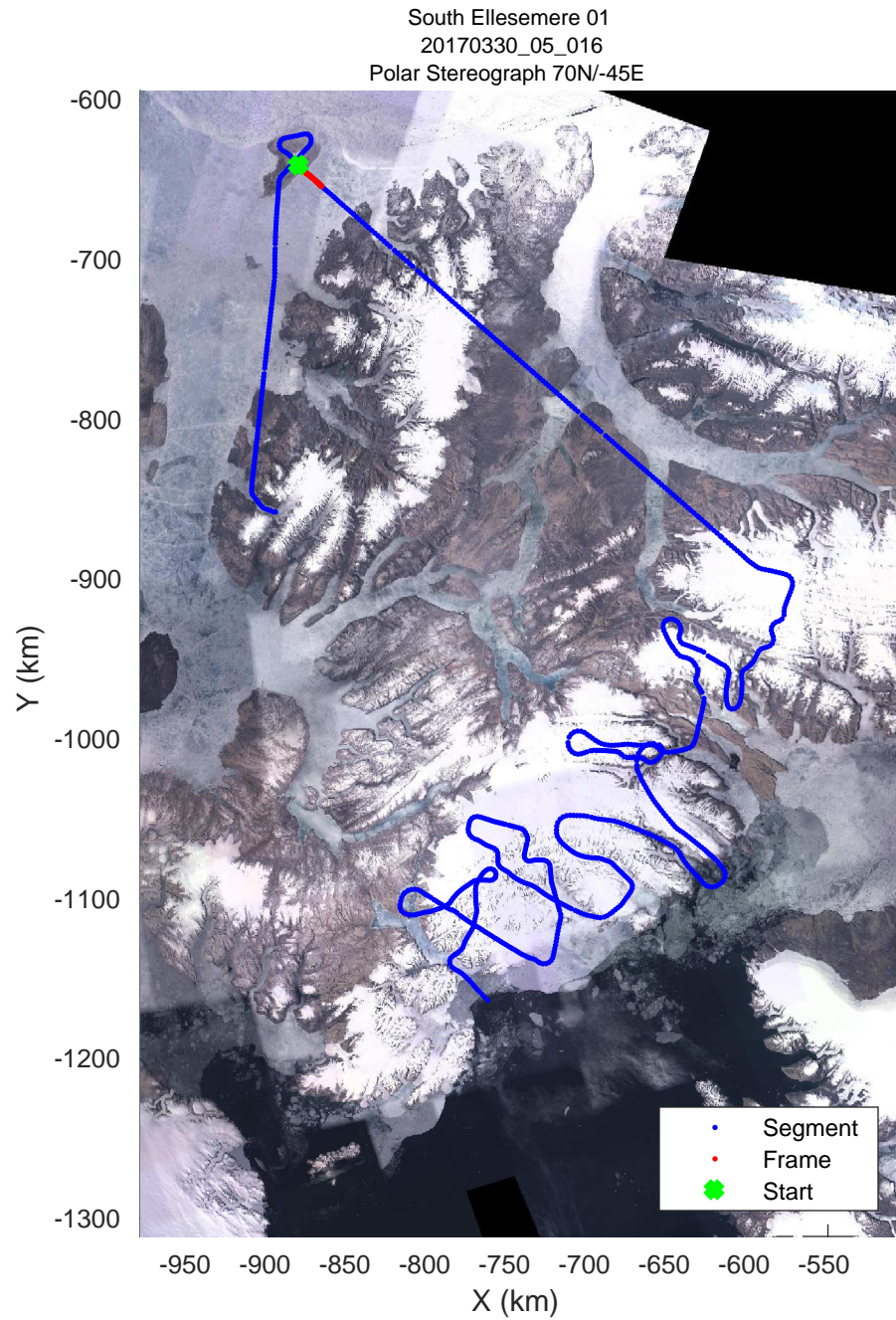

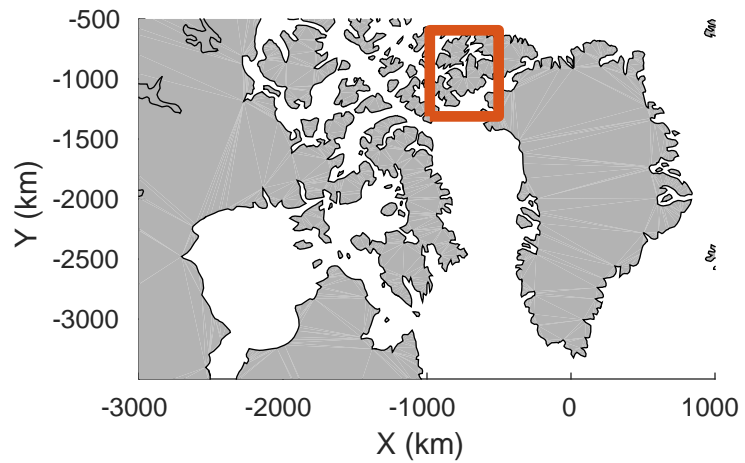


accum 2017_Greenland_P3: "South Ellesmere 01" 20170330_05_015: 14:15:01.7 to 14:17:51.9 GPS




accum 2017_Greenland_P3: "South Ellesmere 01" 20170330_05_015: 14:15:01.7 to 14:17:51.9 GPS

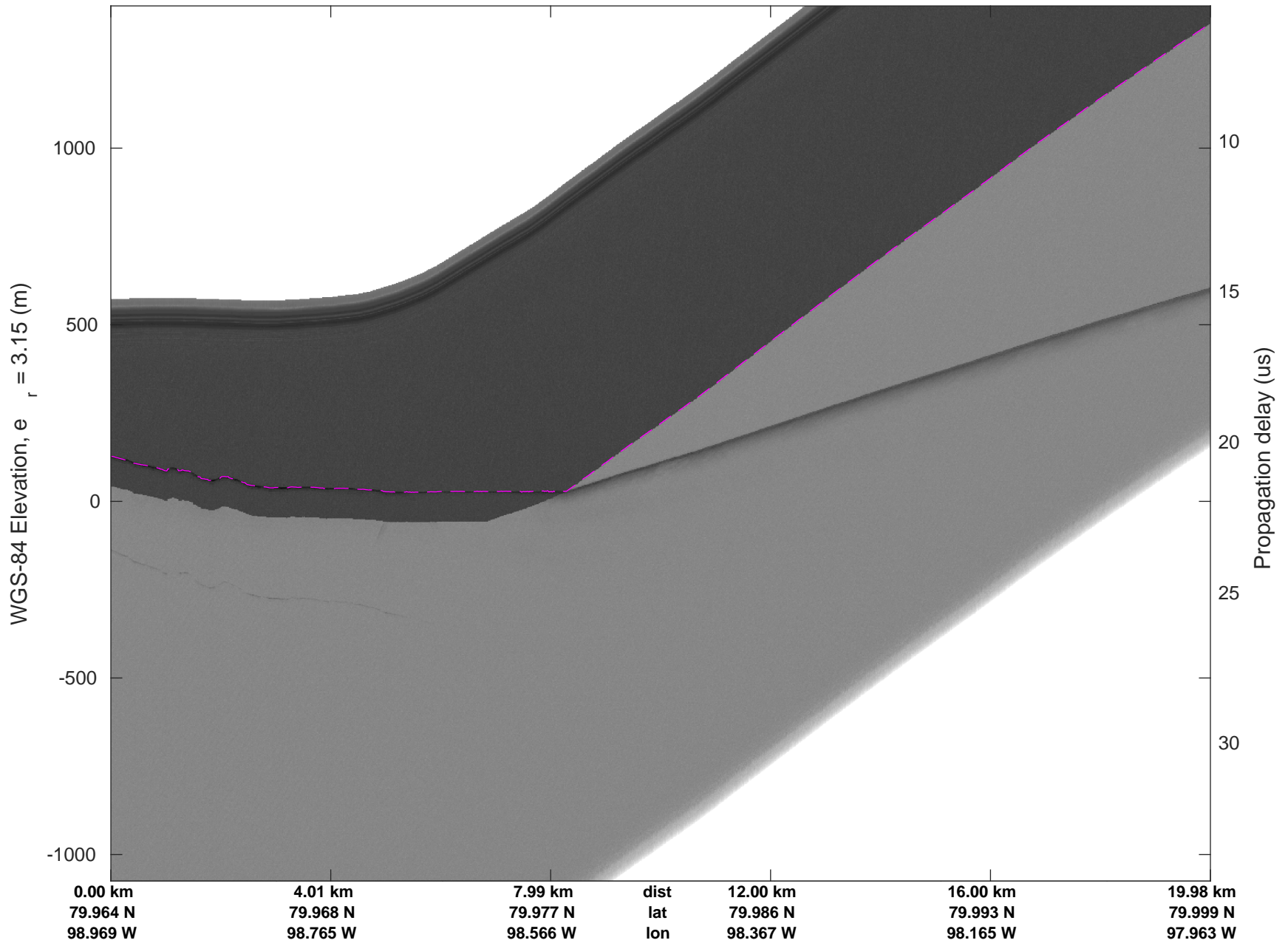


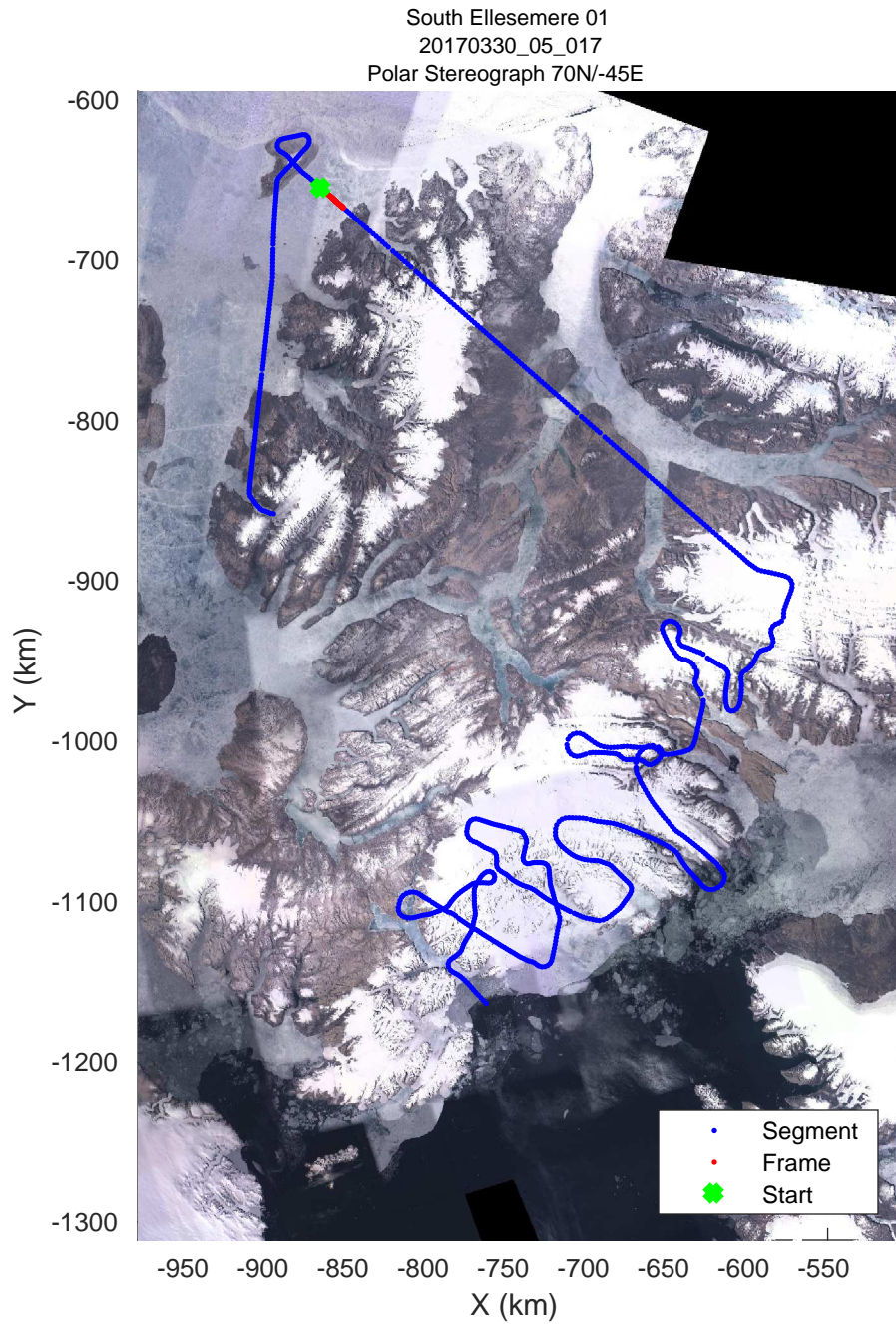

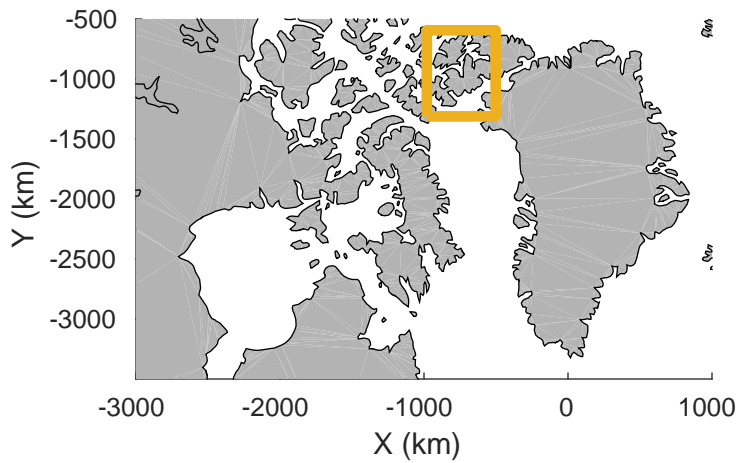


accum 2017_Greenland_P3: "South Ellesmere 01" 20170330_05_016: 14:17:52.1 to 14:20:30.8 GPS

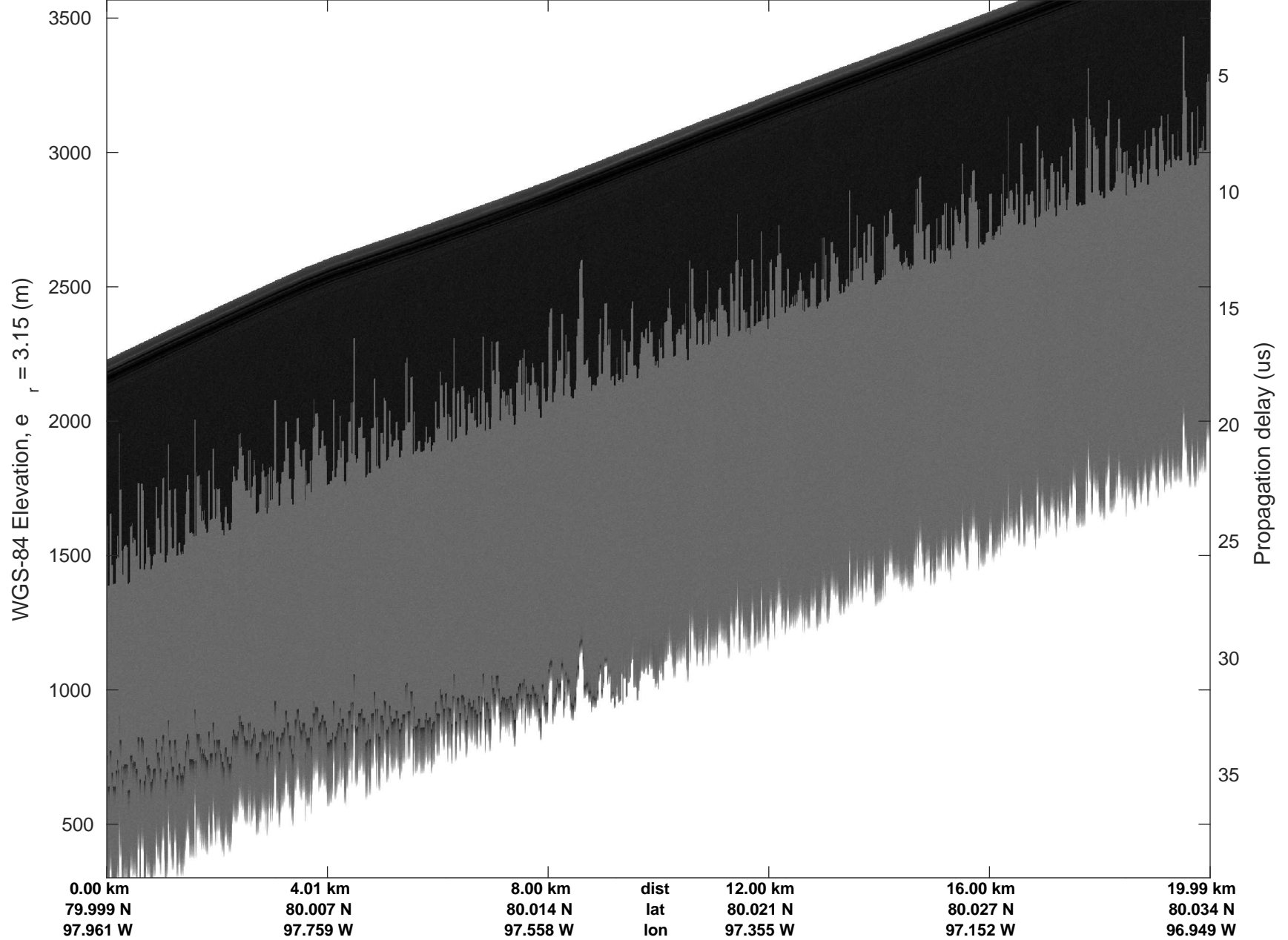


accum 2017_Greenland_P3: "South Ellesmere 01" 20170330_05_016: 14:17:52.1 to 14:20:30.8 GPS

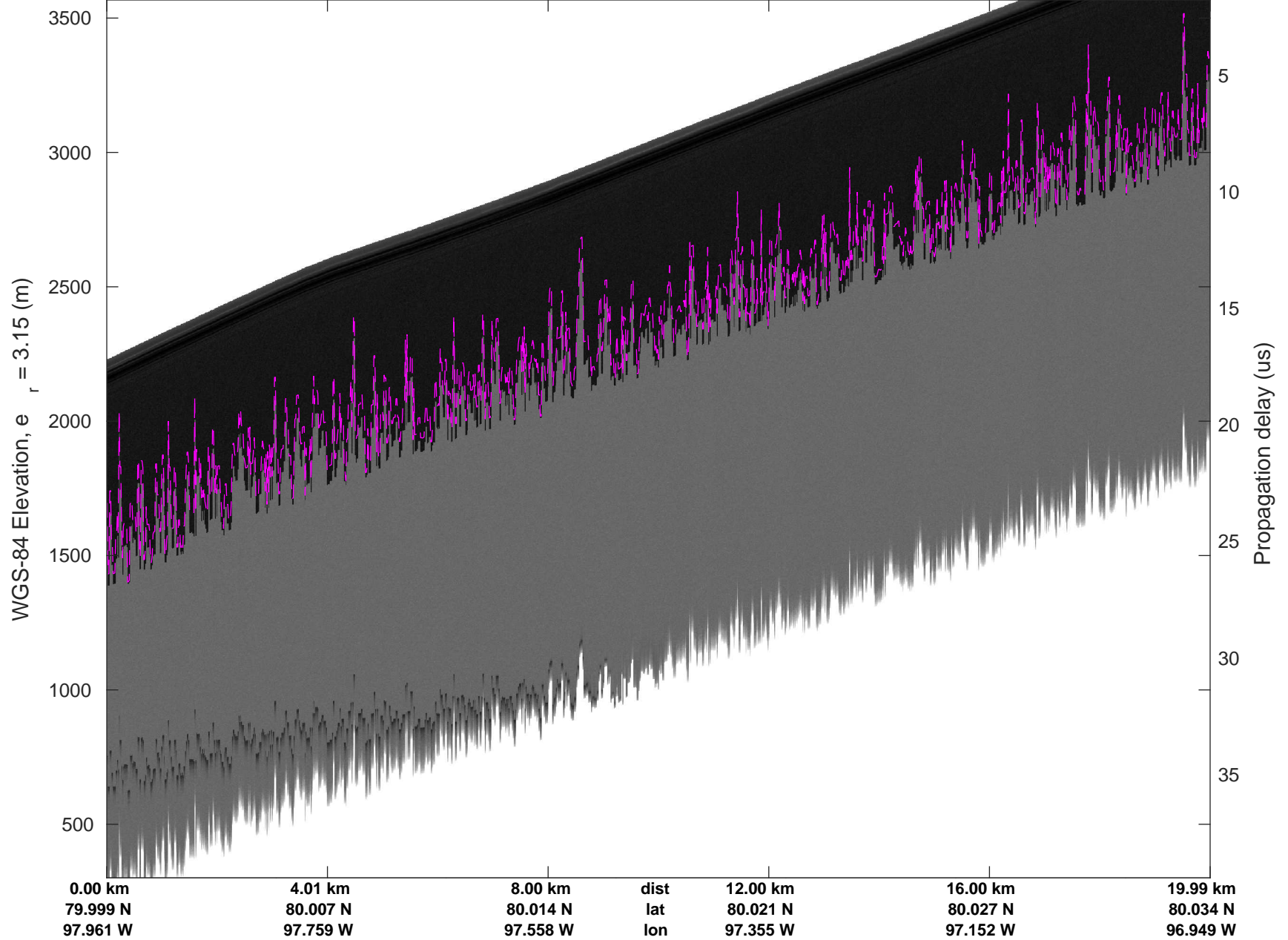


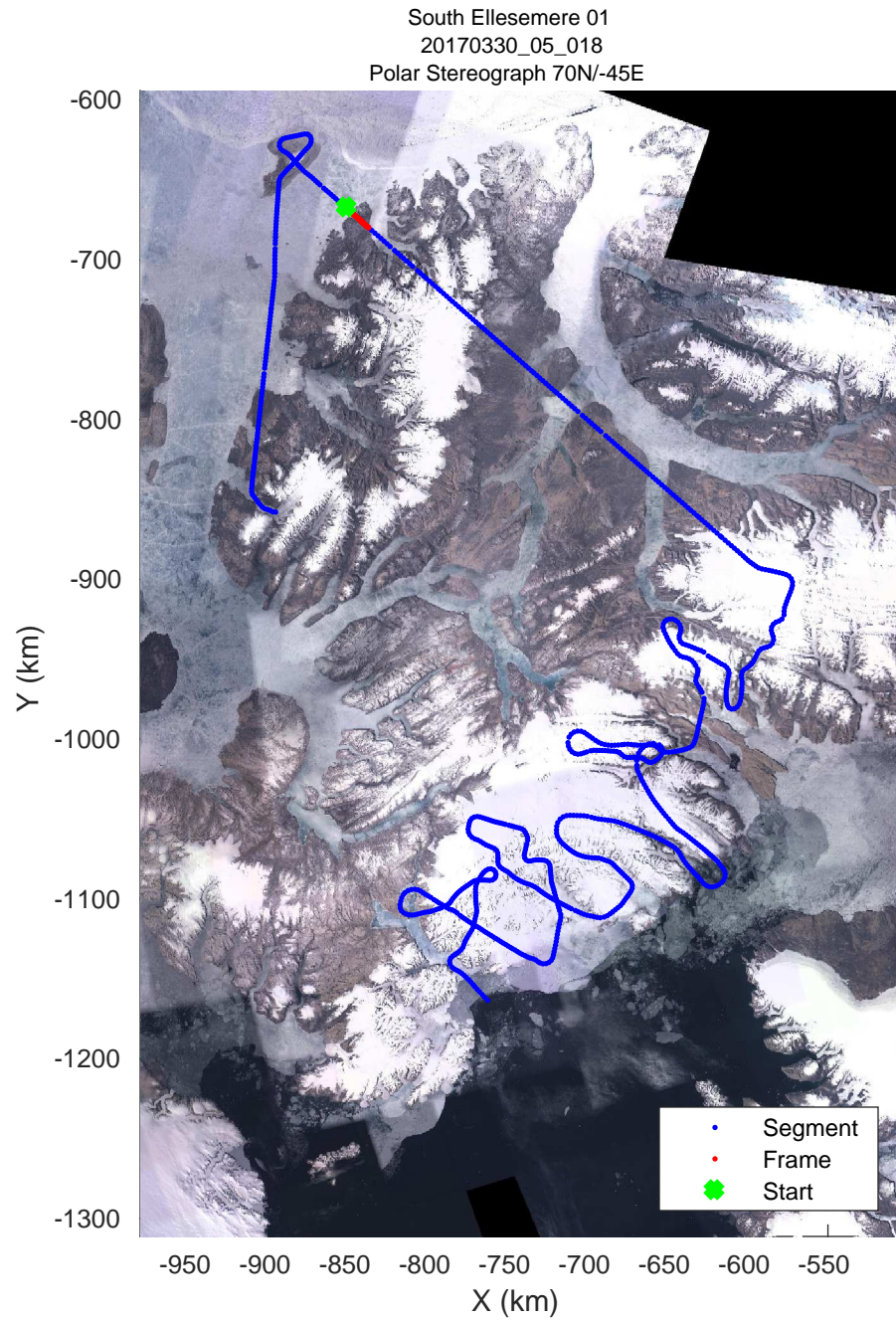

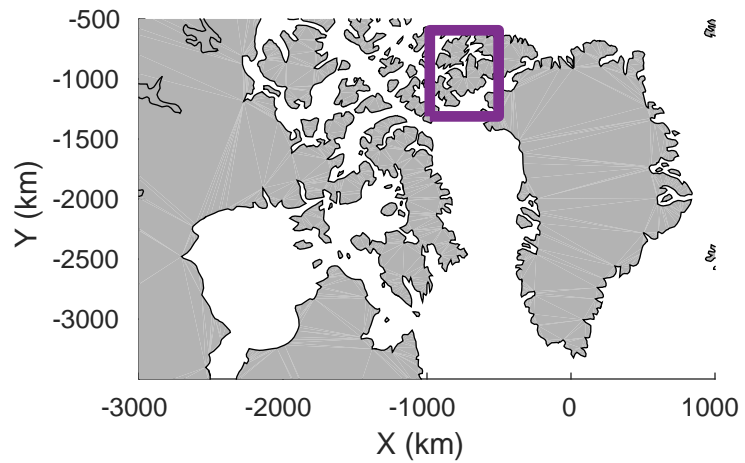


accum 2017_Greenland_P3: "South Ellesmere 01" 20170330_05_017: 14:20:31.0 to 14:23:06.8 GPS

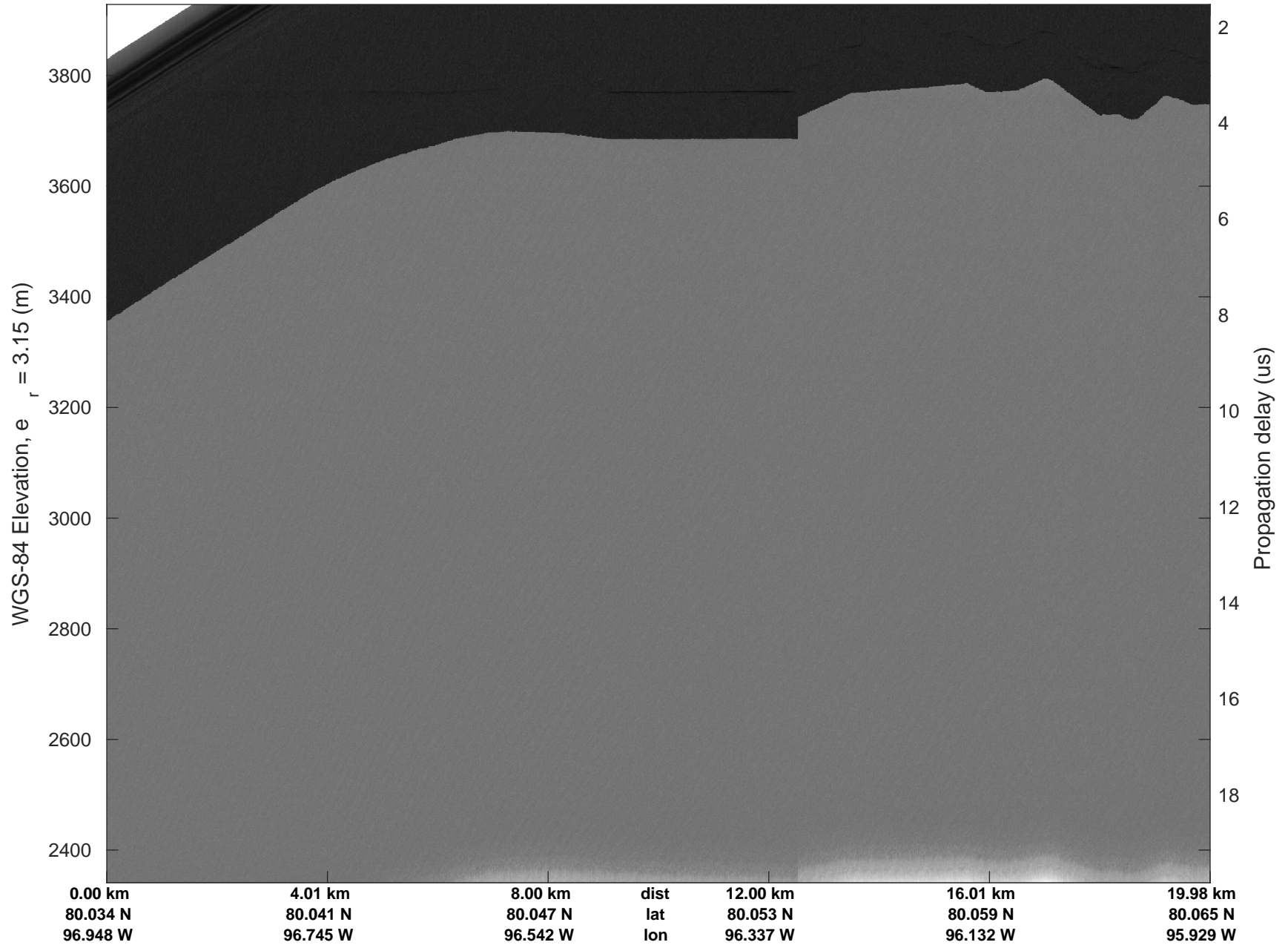


accum 2017_Greenland_P3: "South Ellesmere 01" 20170330_05_017: 14:20:31.0 to 14:23:06.8 GPS

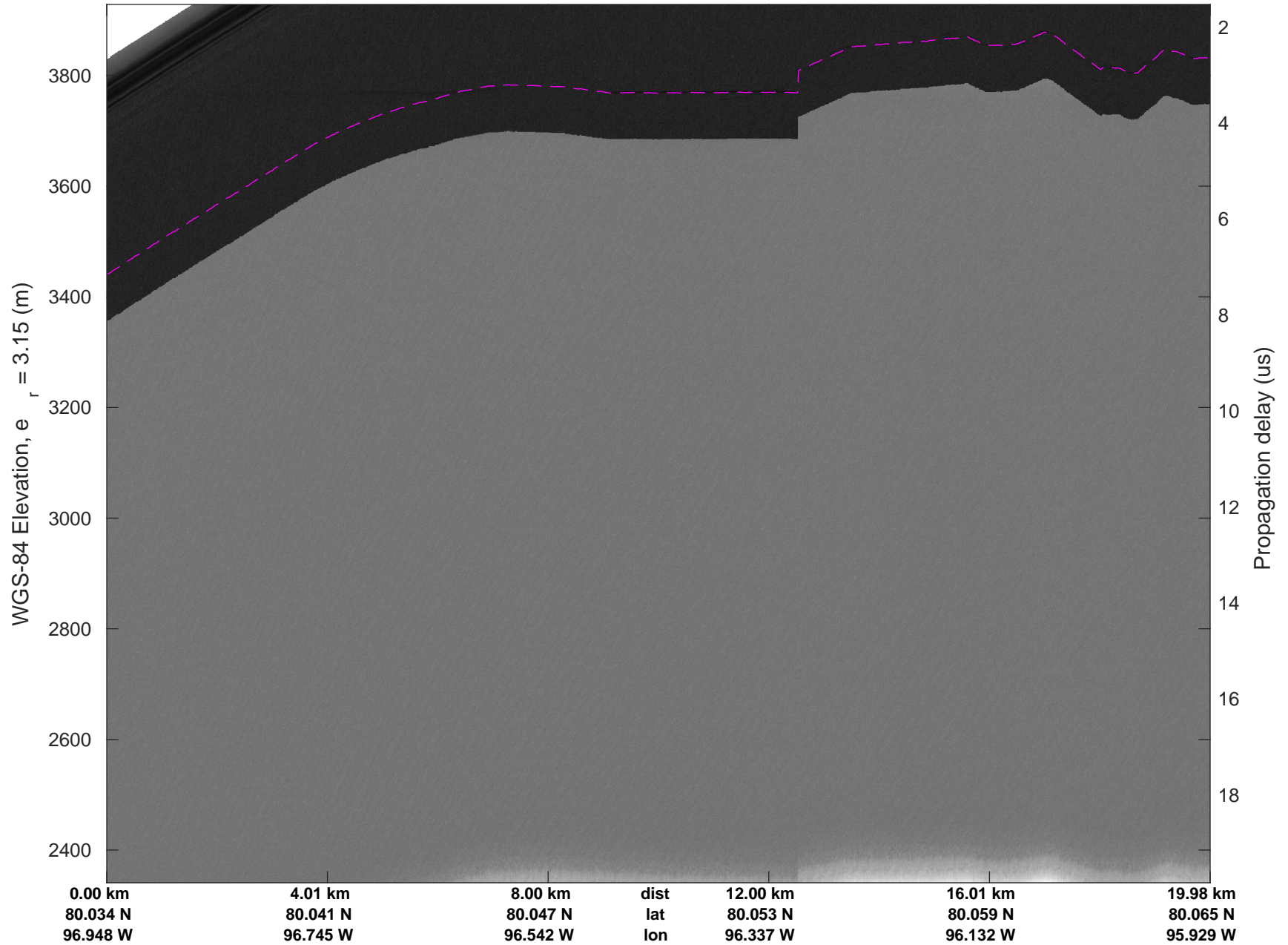


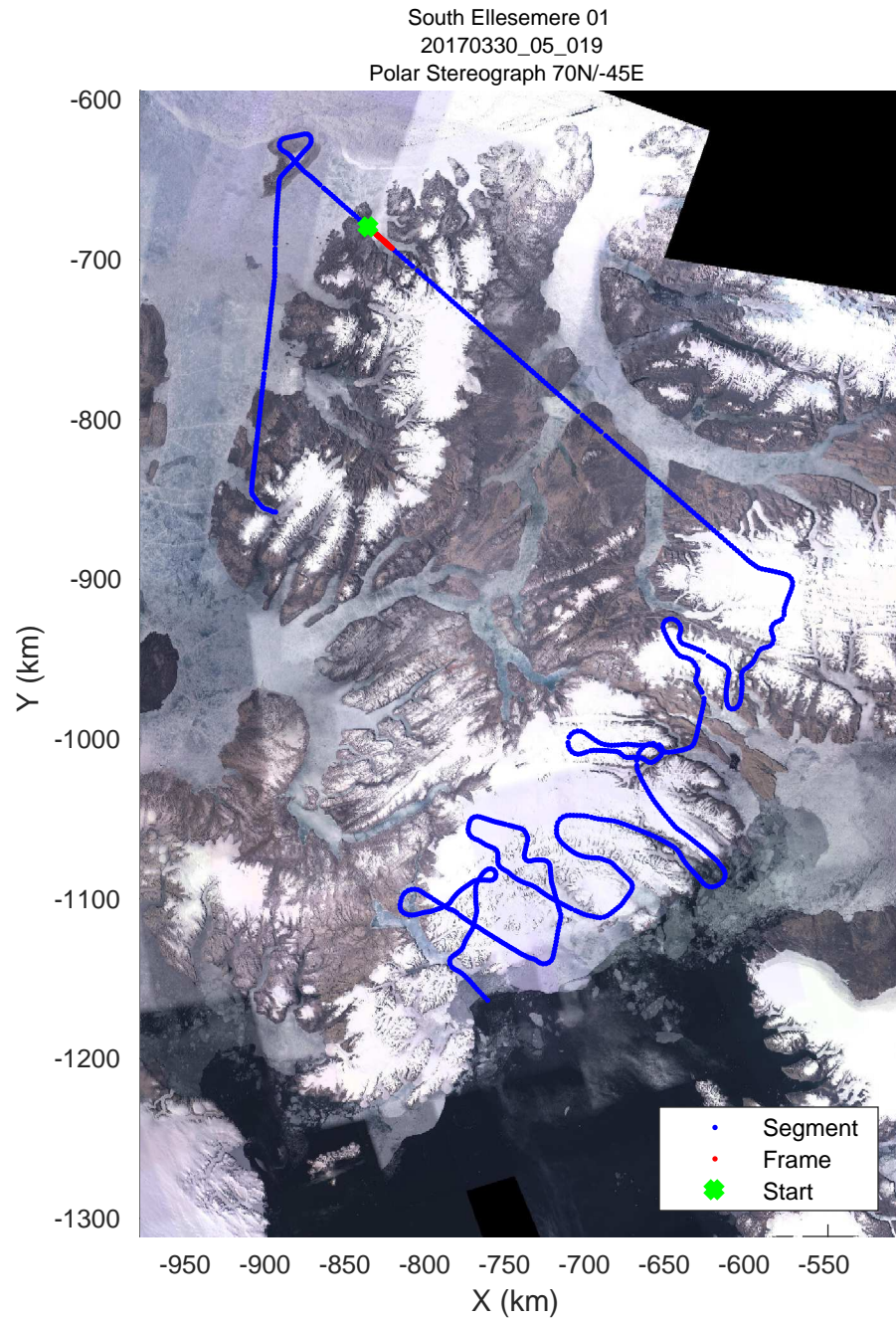

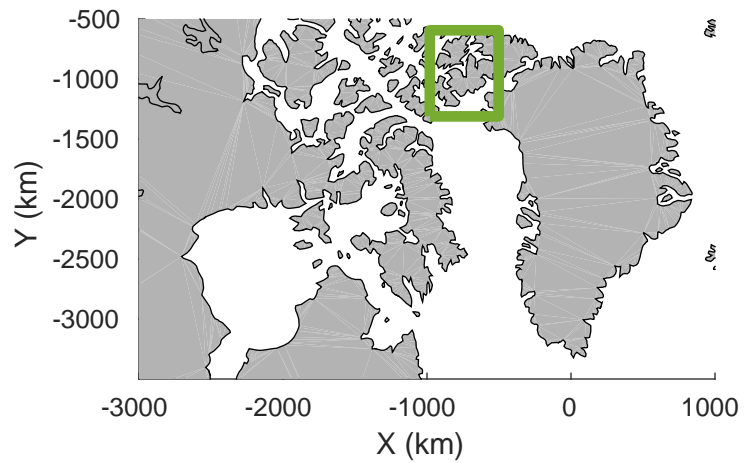


accum 2017_Greenland_P3: "South Ellesmere 01" 20170330_05_018: 14:23:06.9 to 14:25:21.5 GPS




accum 2017_Greenland_P3: "South Ellesmere 01" 20170330_05_018: 14:23:06.9 to 14:25:21.5 GPS




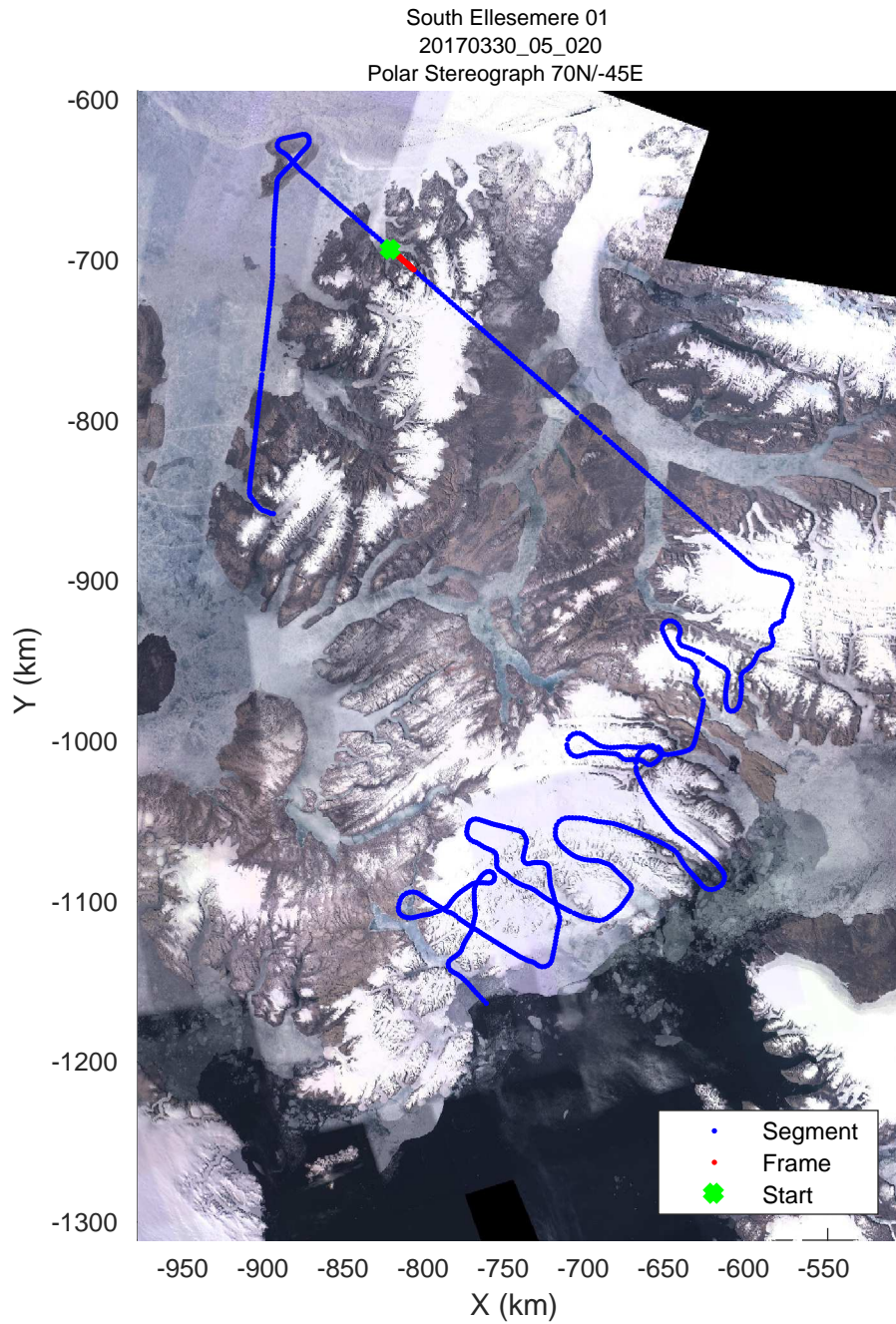

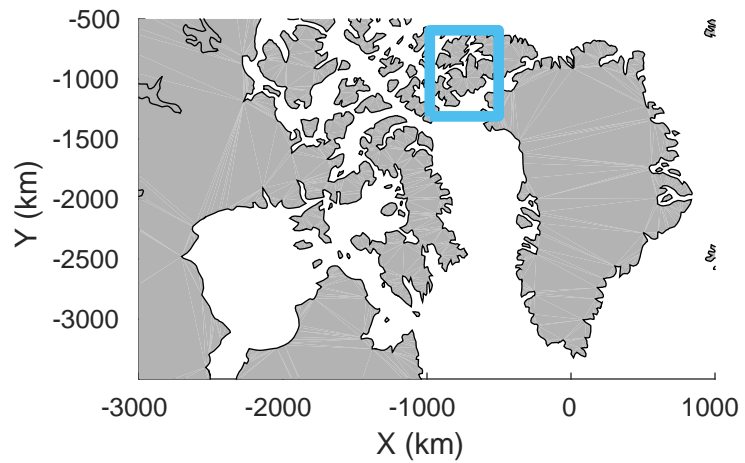


accum 2017_Greenland_P3: "South Ellesmere 01" 20170330_05_019: 14:25:21.6 to 14:27:24.4 GPS



accum 2017_Greenland_P3: "South Ellesmere 01" 20170330_05_019: 14:25:21.6 to 14:27:24.4 GPS




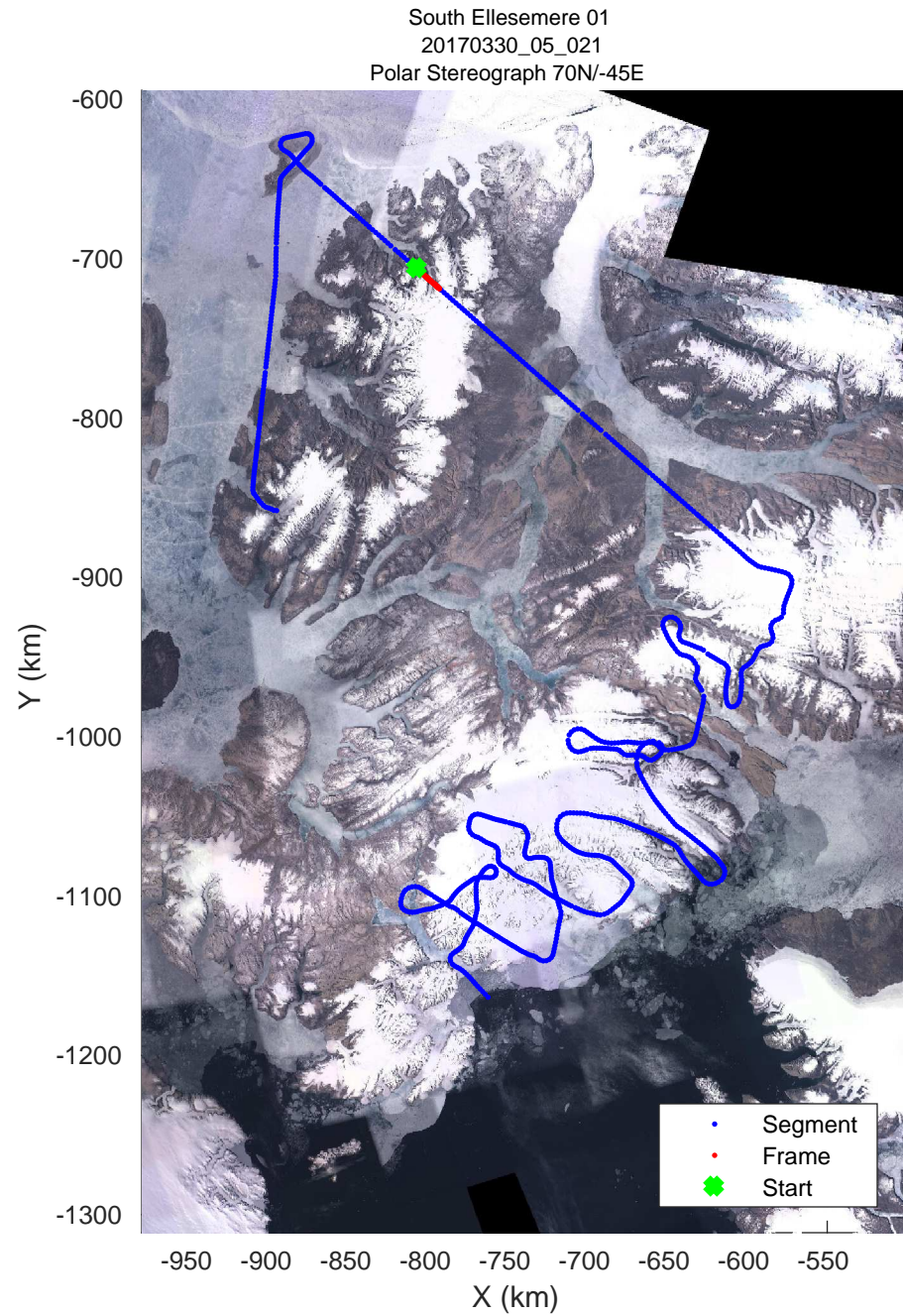

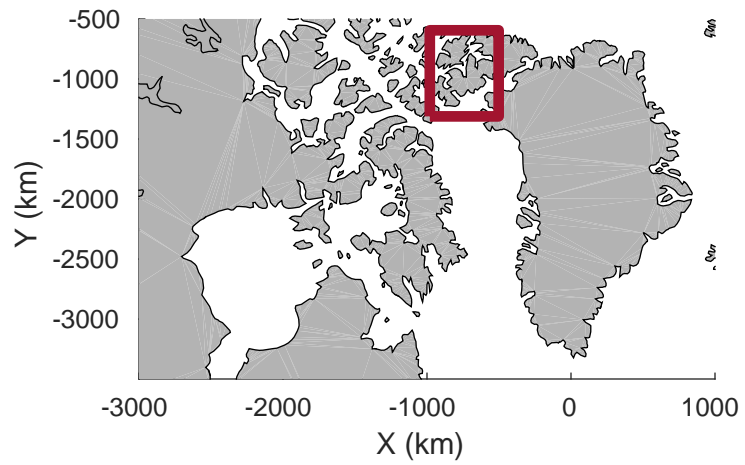


accum 2017_Greenland_P3: "South Ellesmere 01" 20170330_05_020: 14:27:24.6 to 14:29:28.6 GPS

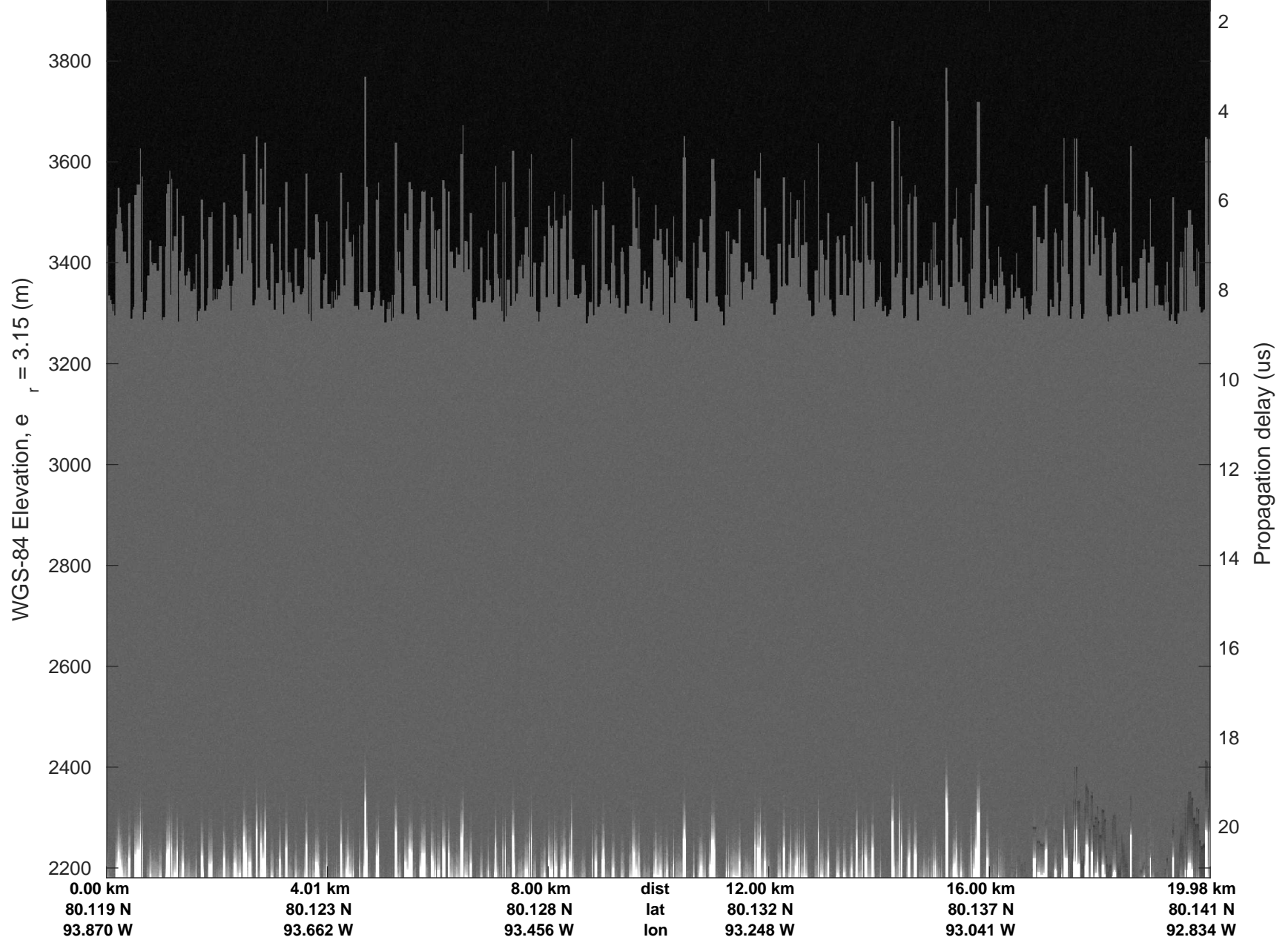


accum 2017_Greenland_P3: "South Ellesmere 01" 20170330_05_020: 14:27:24.6 to 14:29:28.6 GPS

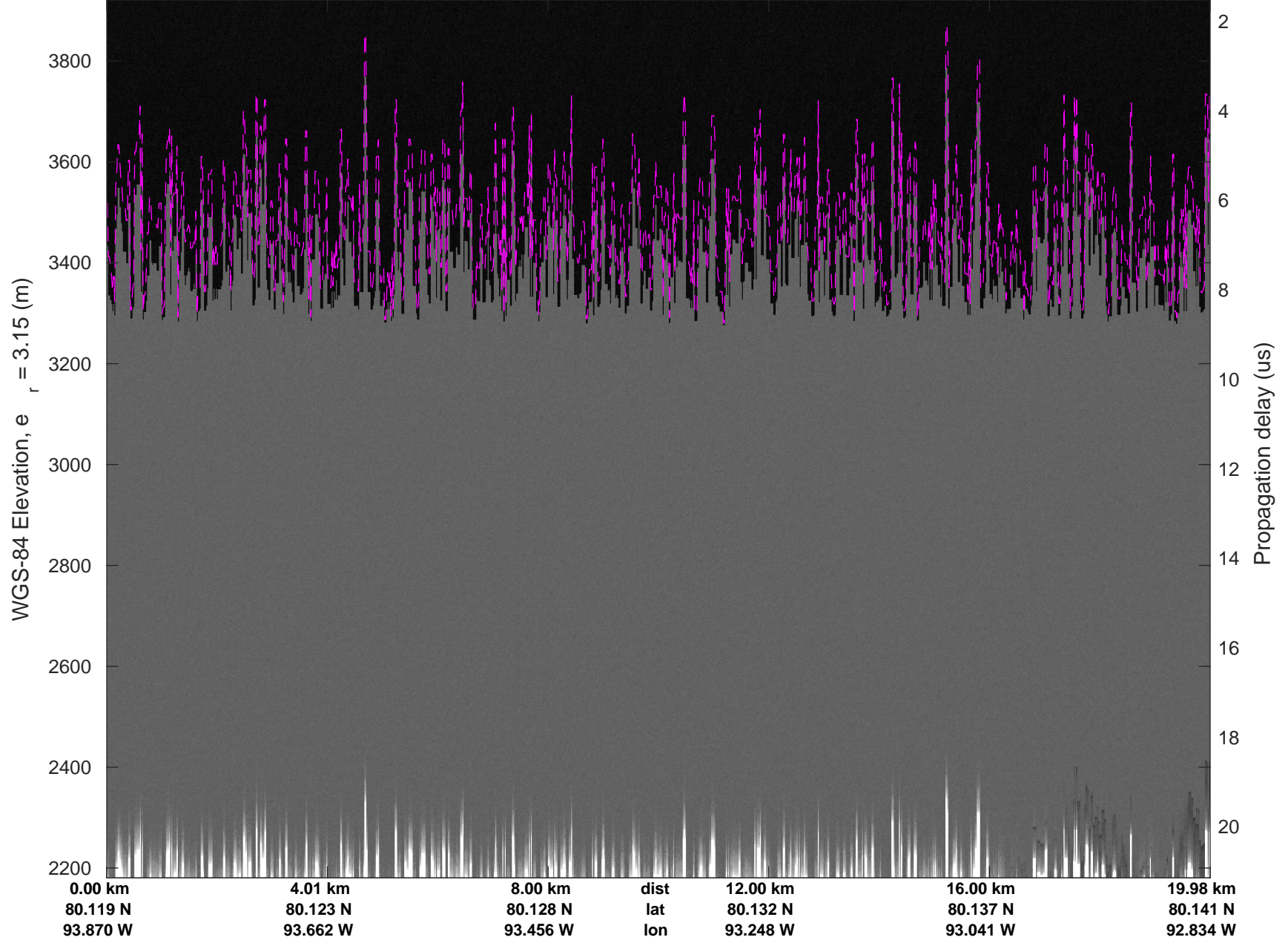


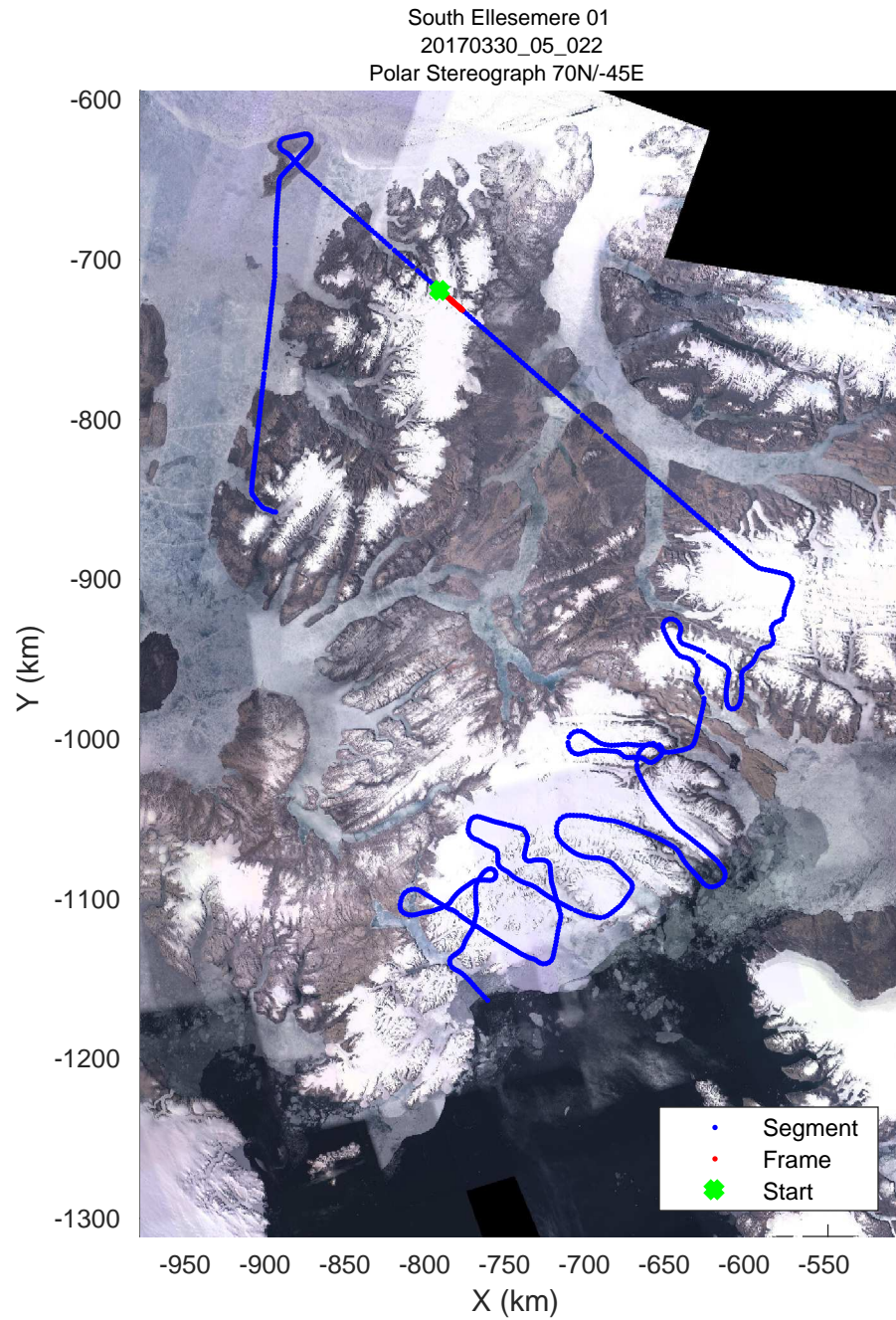
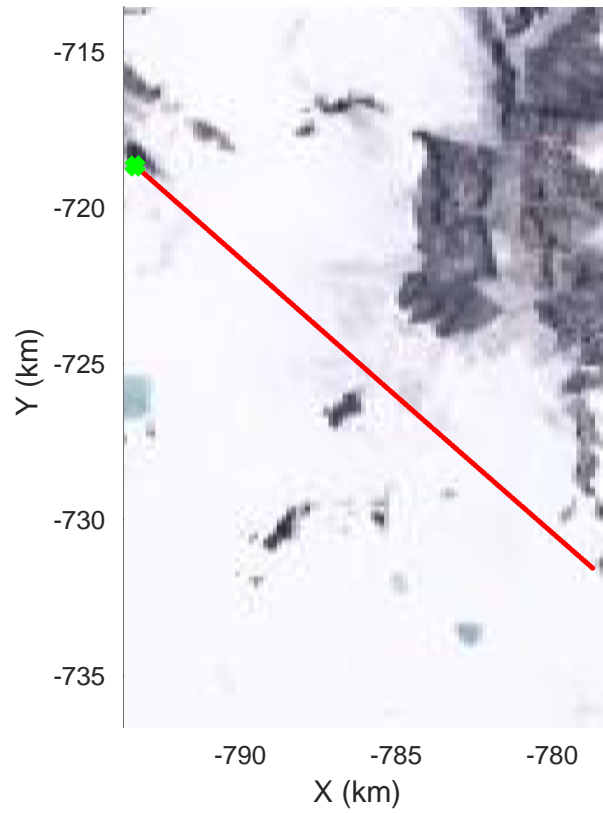
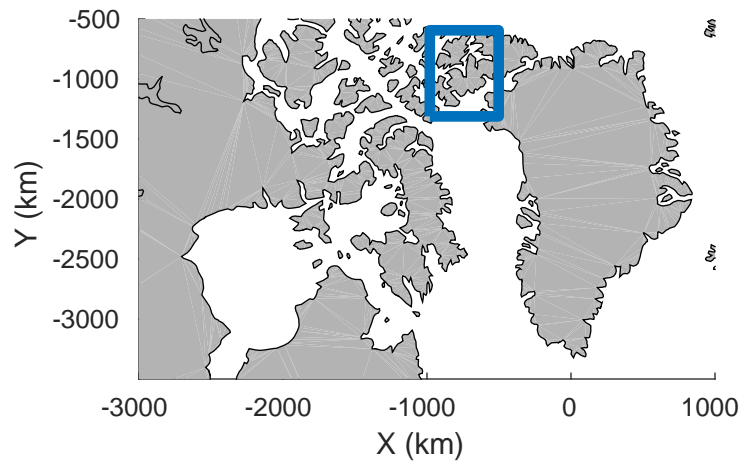


accum 2017_Greenland_P3: "South Ellesmere 01" 20170330_05_021: 14:29:28.8 to 14:31:34.2 GPS

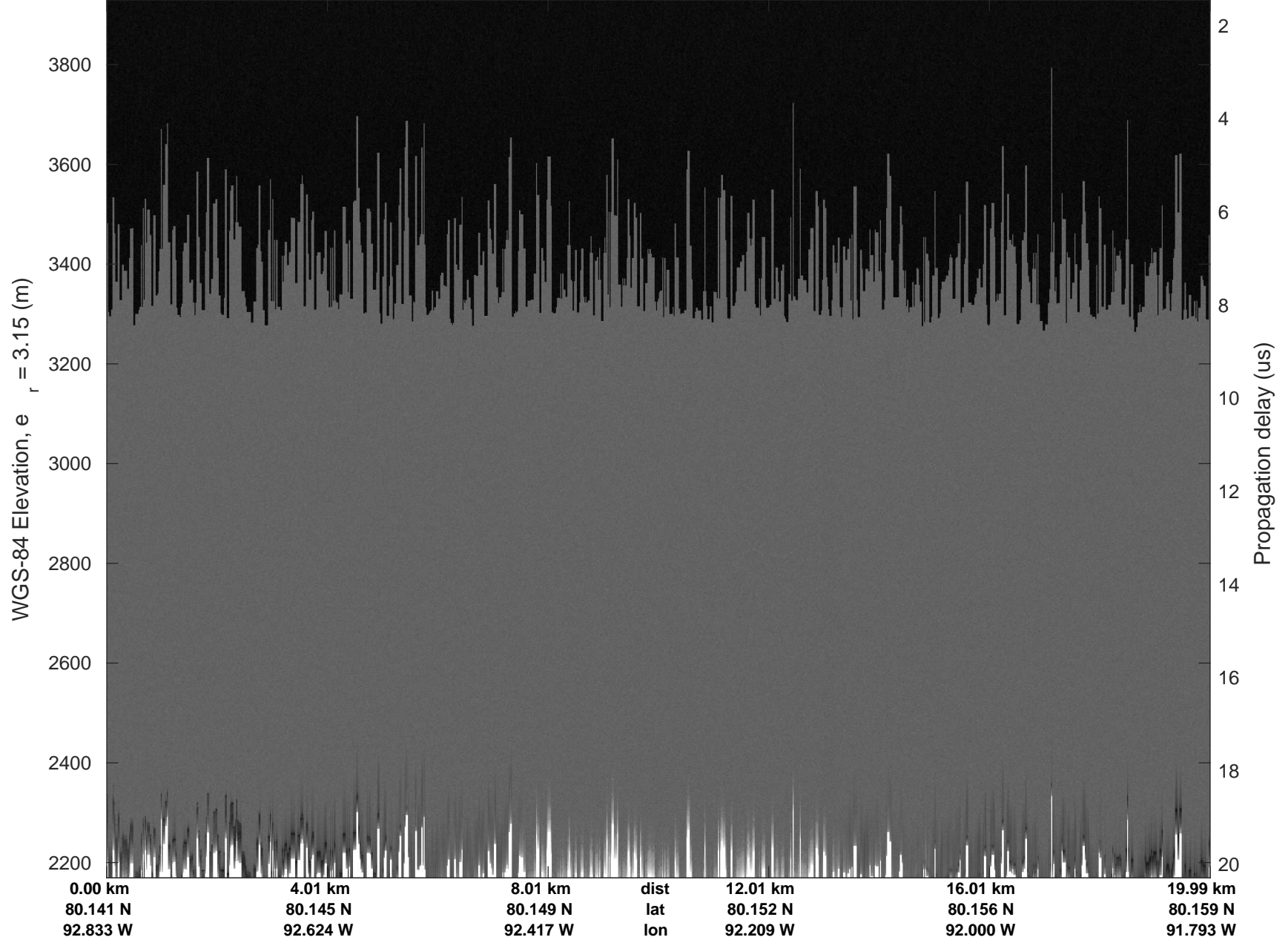


accum 2017_Greenland_P3: "South Ellesemere 01" 20170330_05_021: 14:29:28.8 to 14:31:34.2 GPS

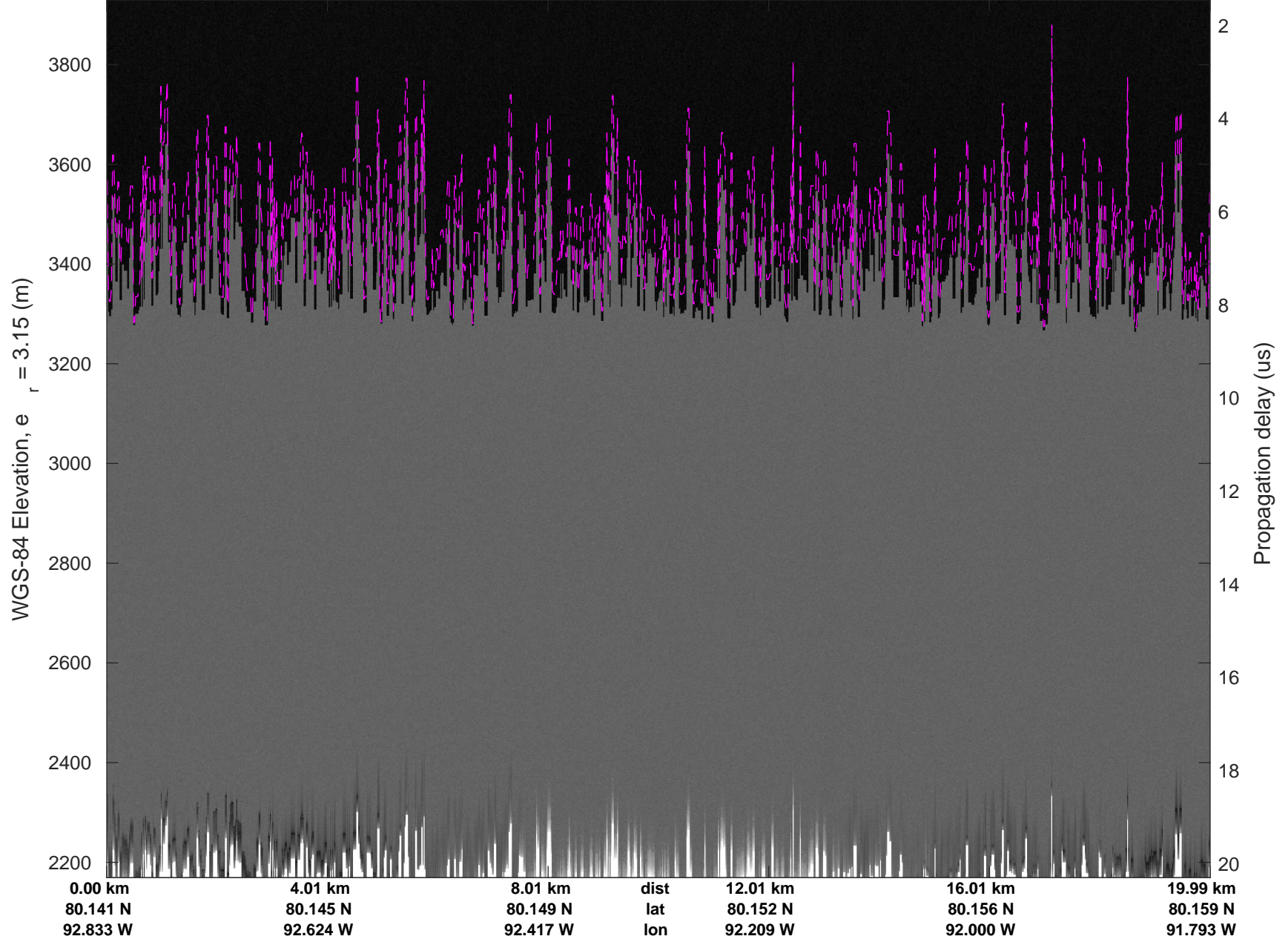


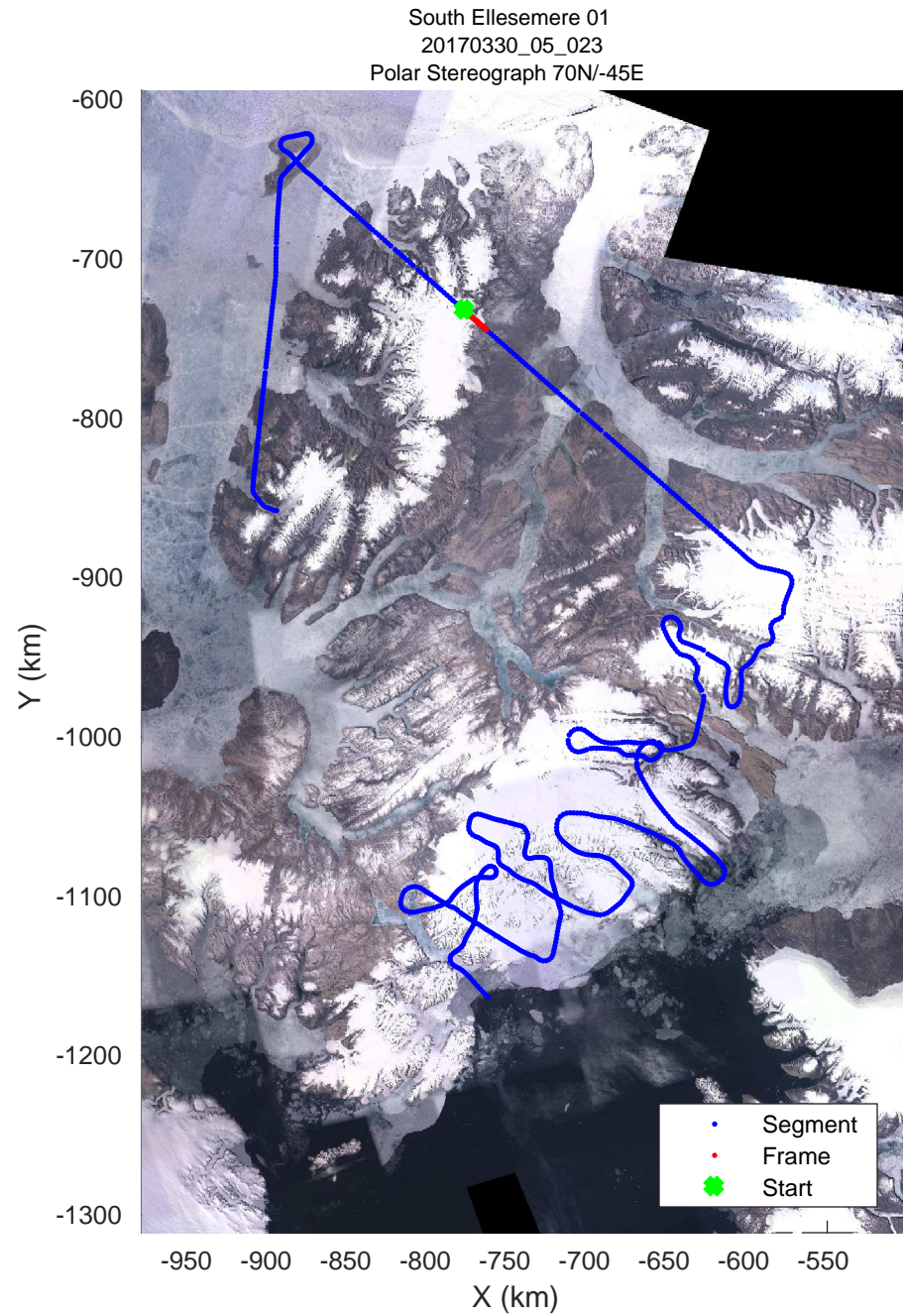

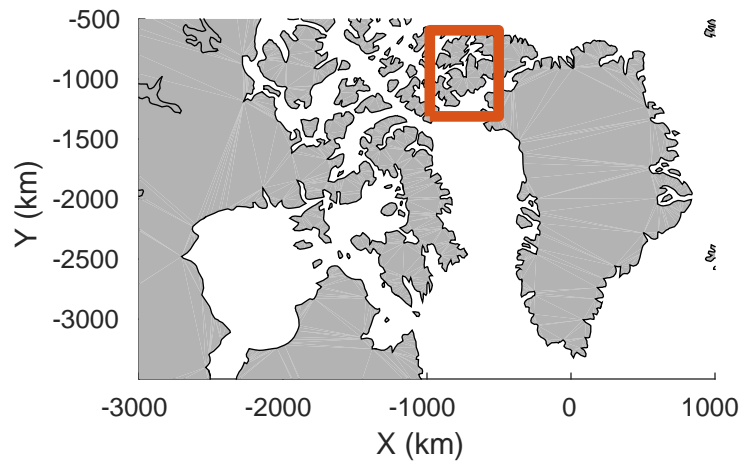


accum 2017_Greenland_P3: "South Ellesmere 01" 20170330_05_022: 14:31:34.4 to 14:33:40.2 GPS

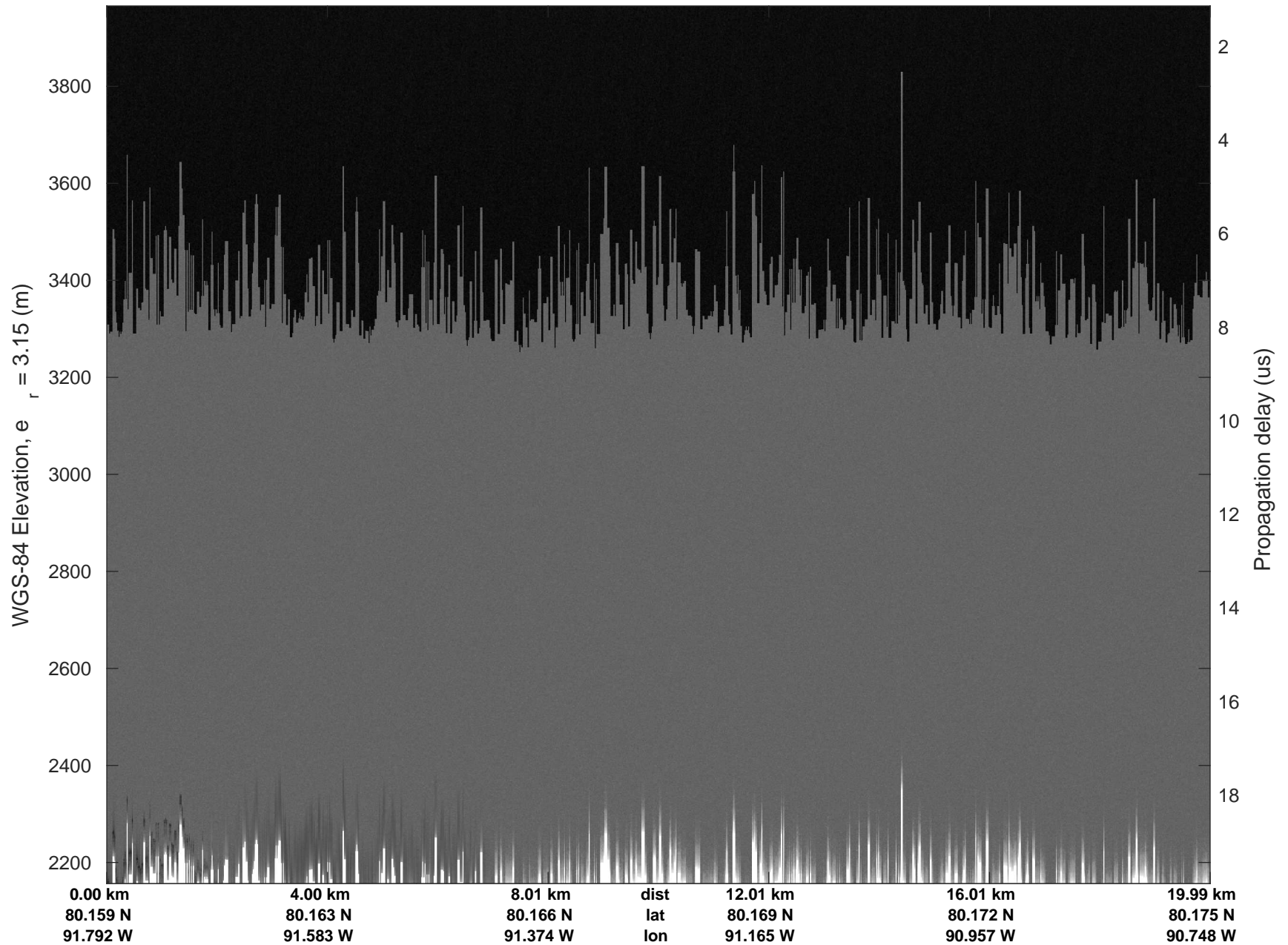


accum 2017_Greenland_P3: "South Ellesmere 01" 20170330_05_022: 14:31:34.4 to 14:33:40.2 GPS

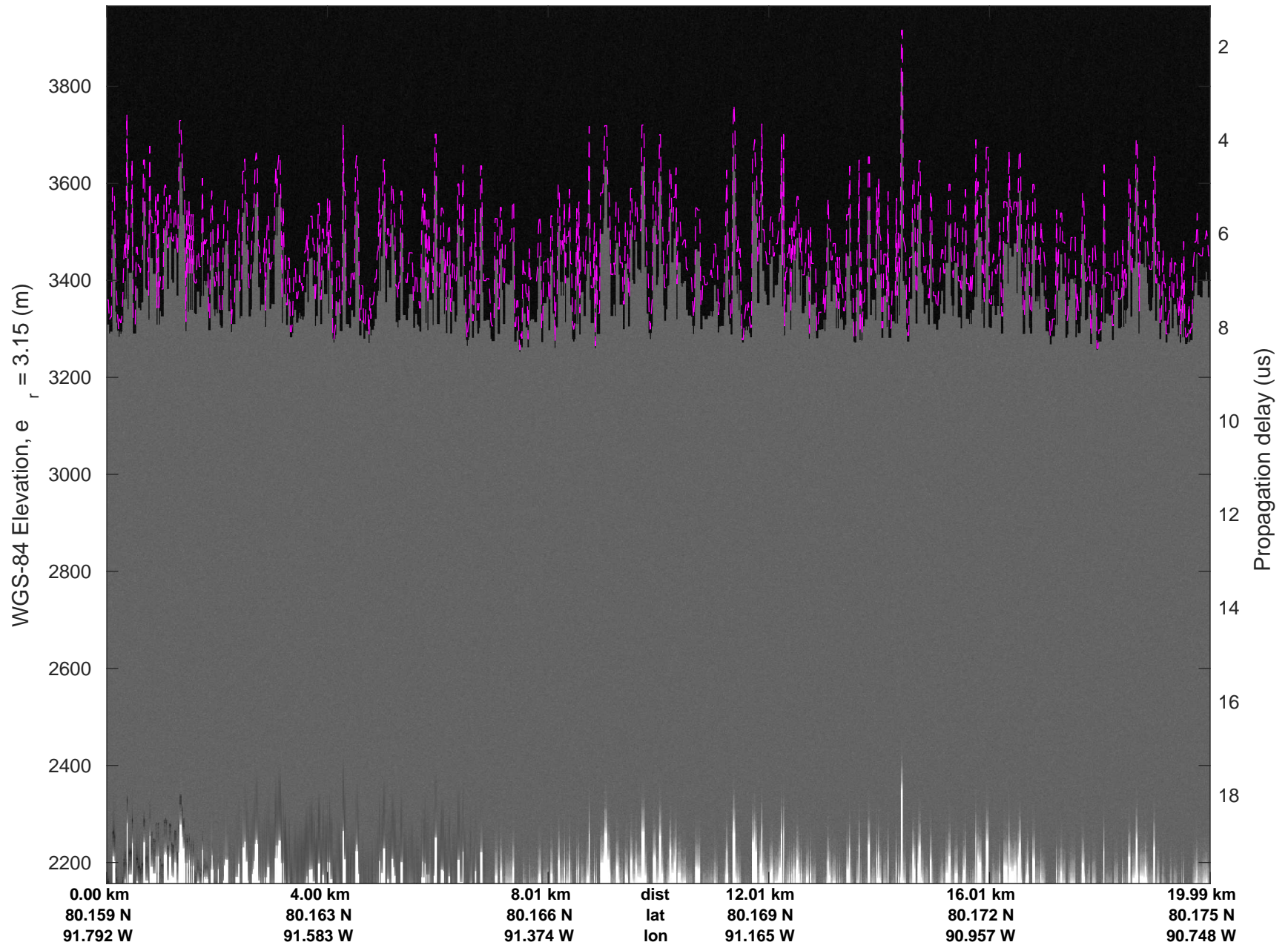


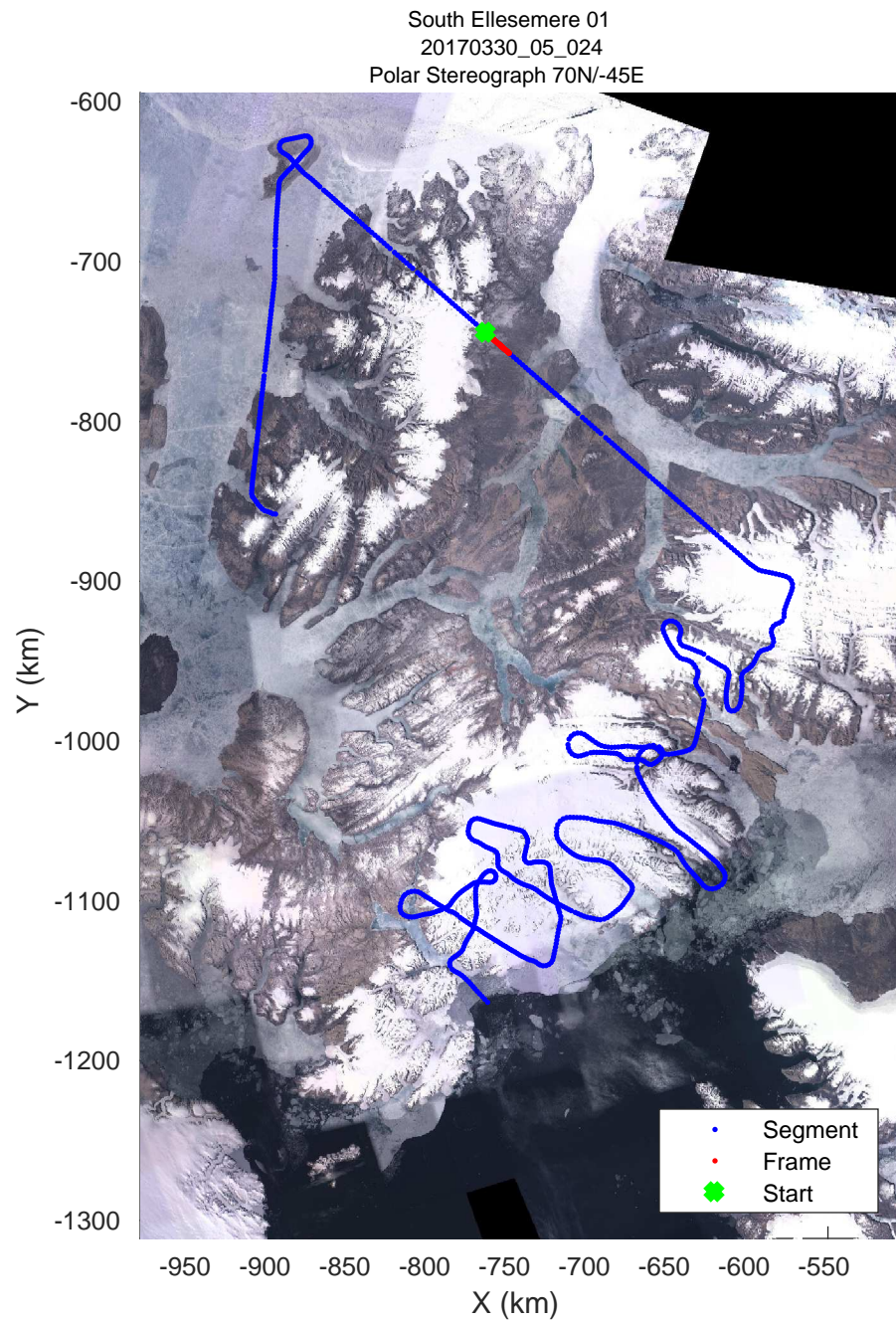
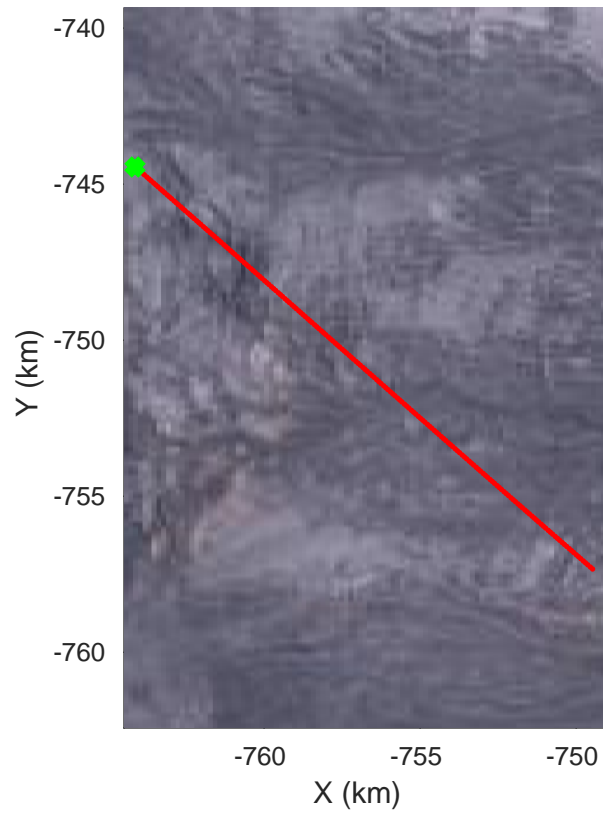
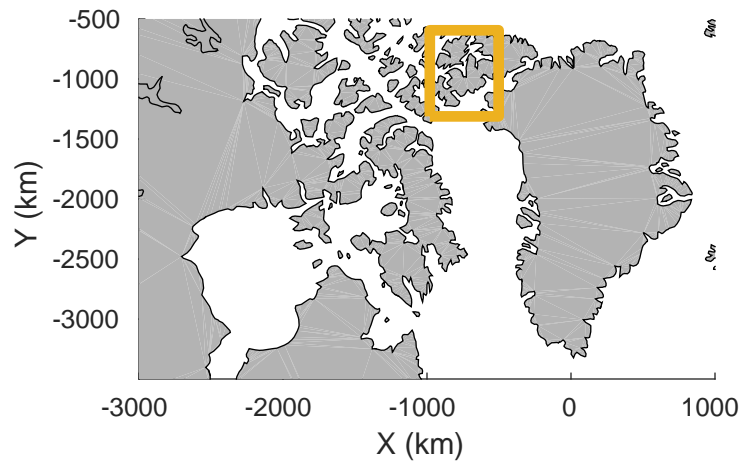


accum 2017_Greenland_P3: "South Ellesmere 01" 20170330_05_023: 14:33:40.3 to 14:35:48.2 GPS

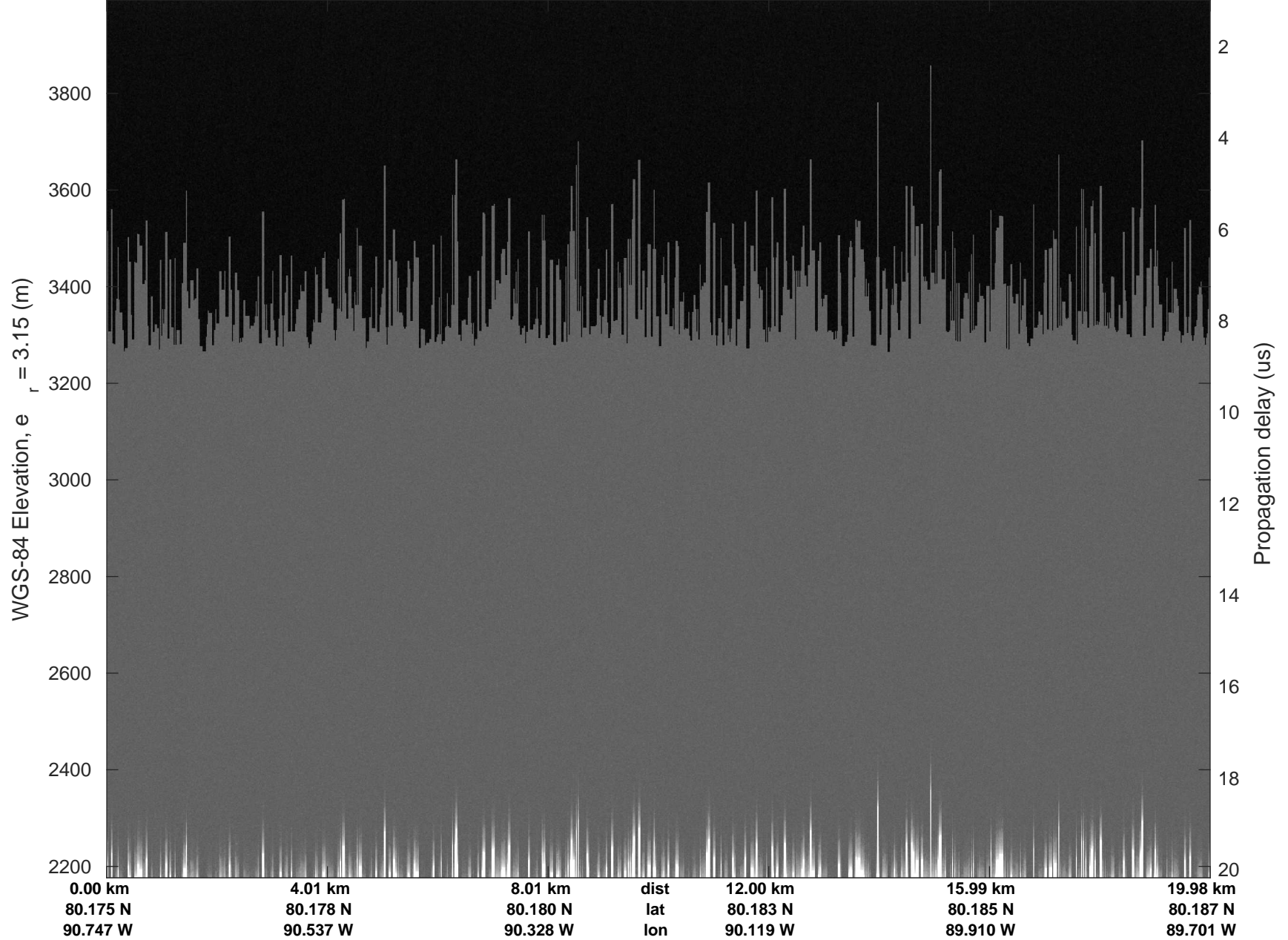


accum 2017_Greenland_P3: "South Ellesmere 01" 20170330_05_023: 14:33:40.3 to 14:35:48.2 GPS

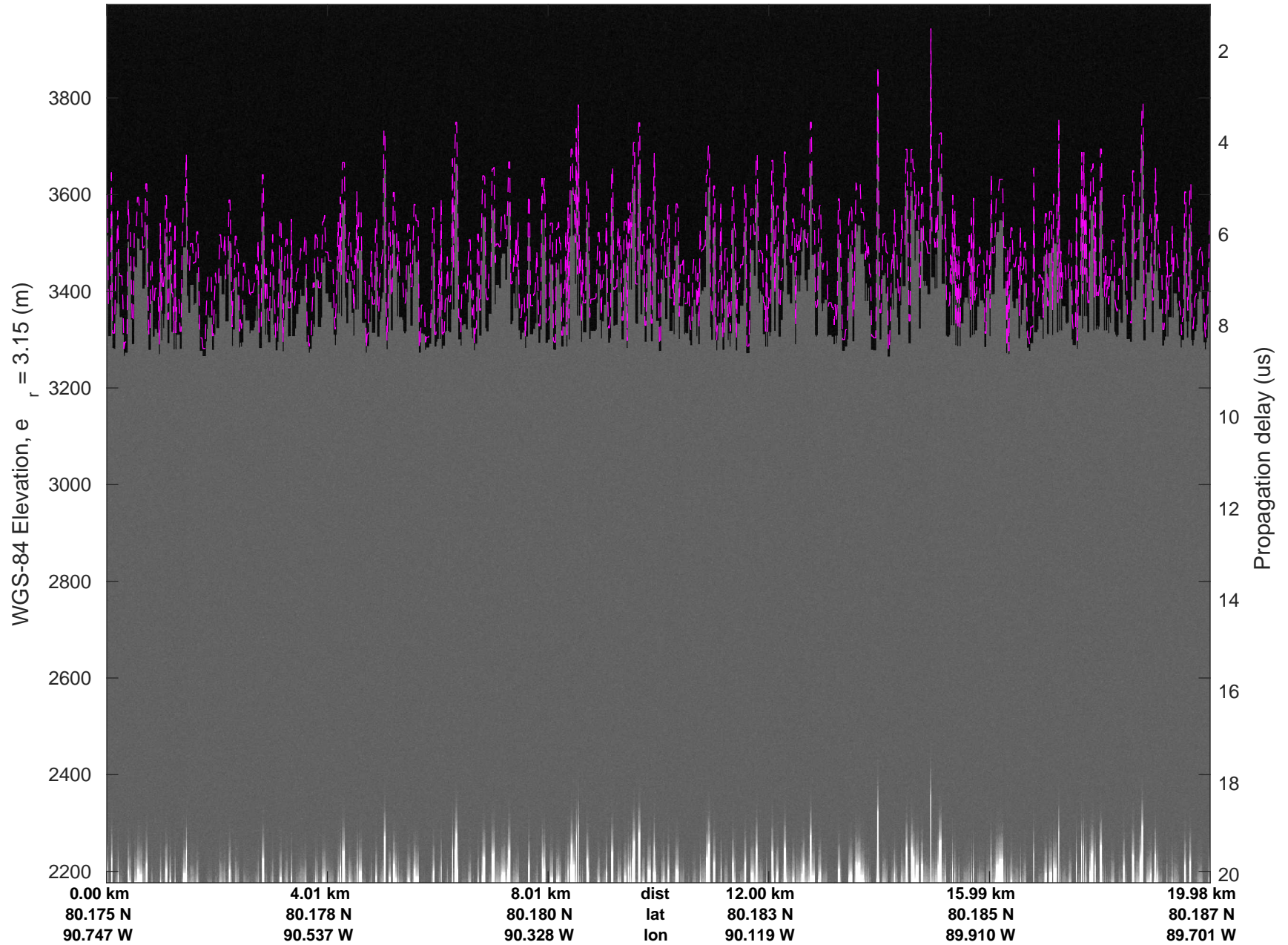


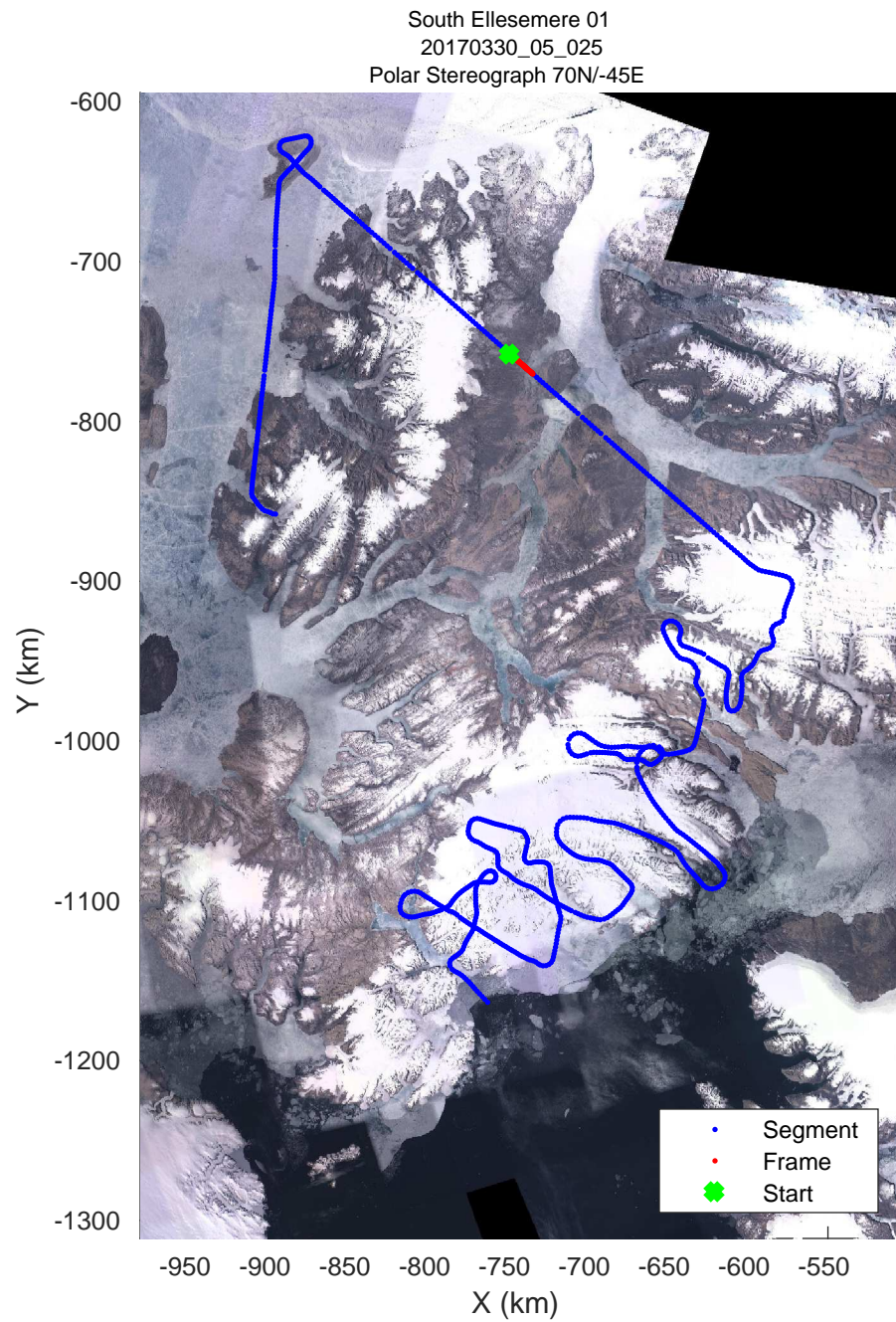

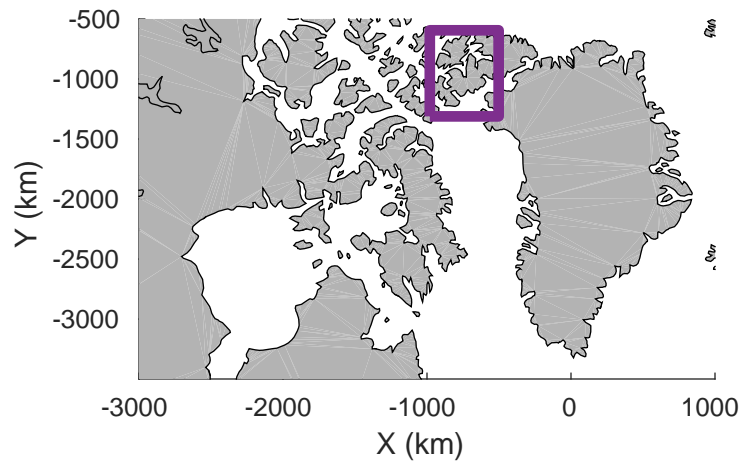


accum 2017_Greenland_P3: "South Ellesemere 01" 20170330_05_024: 14:35:48.4 to 14:37:55.6 GPS




accum 2017_Greenland_P3: "South Ellesmere 01" 20170330_05_024: 14:35:48.4 to 14:37:55.6 GPS




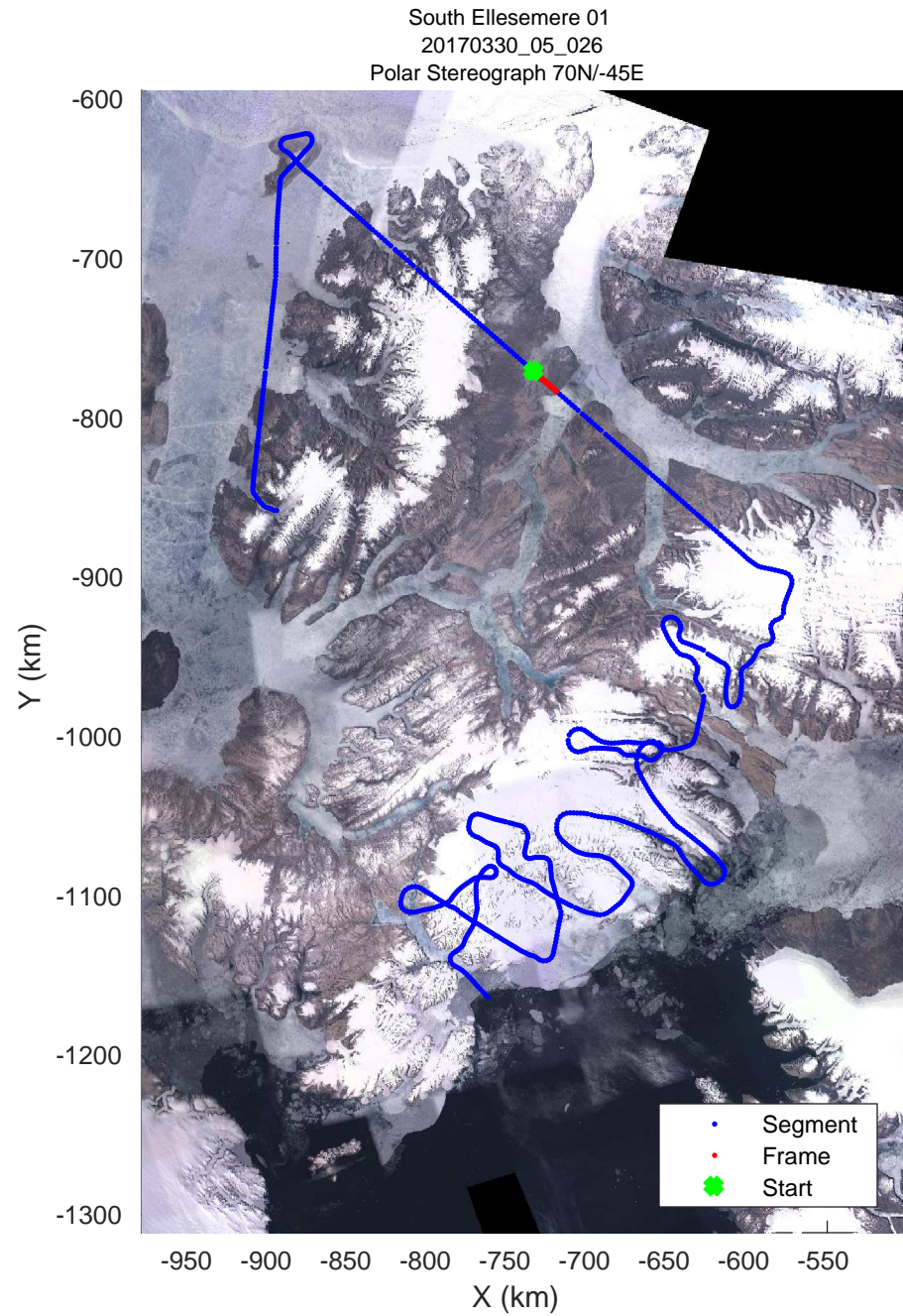

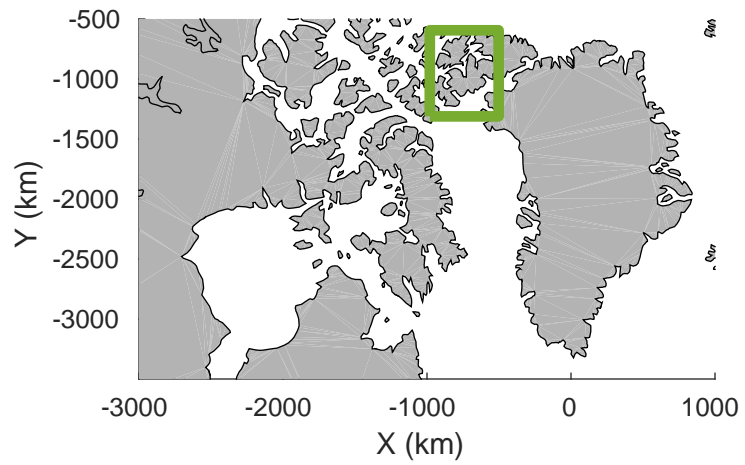


accum 2017_Greenland_P3: "South Ellesmere 01" 20170330_05_025: 14:37:55.8 to 14:40:01.4 GPS




accum 2017_Greenland_P3: "South Ellesmere 01" 20170330_05_025: 14:37:55.8 to 14:40:01.4 GPS

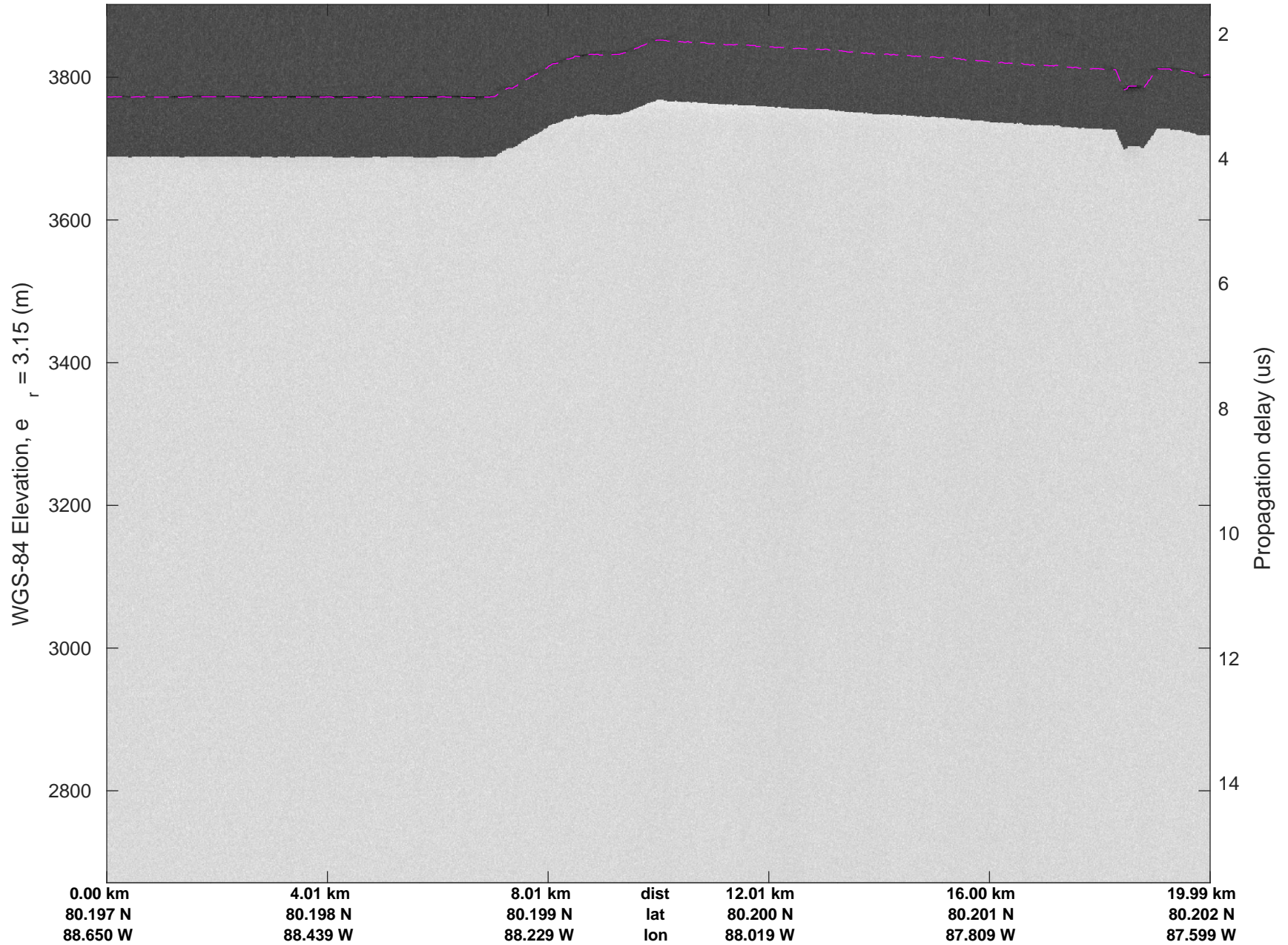


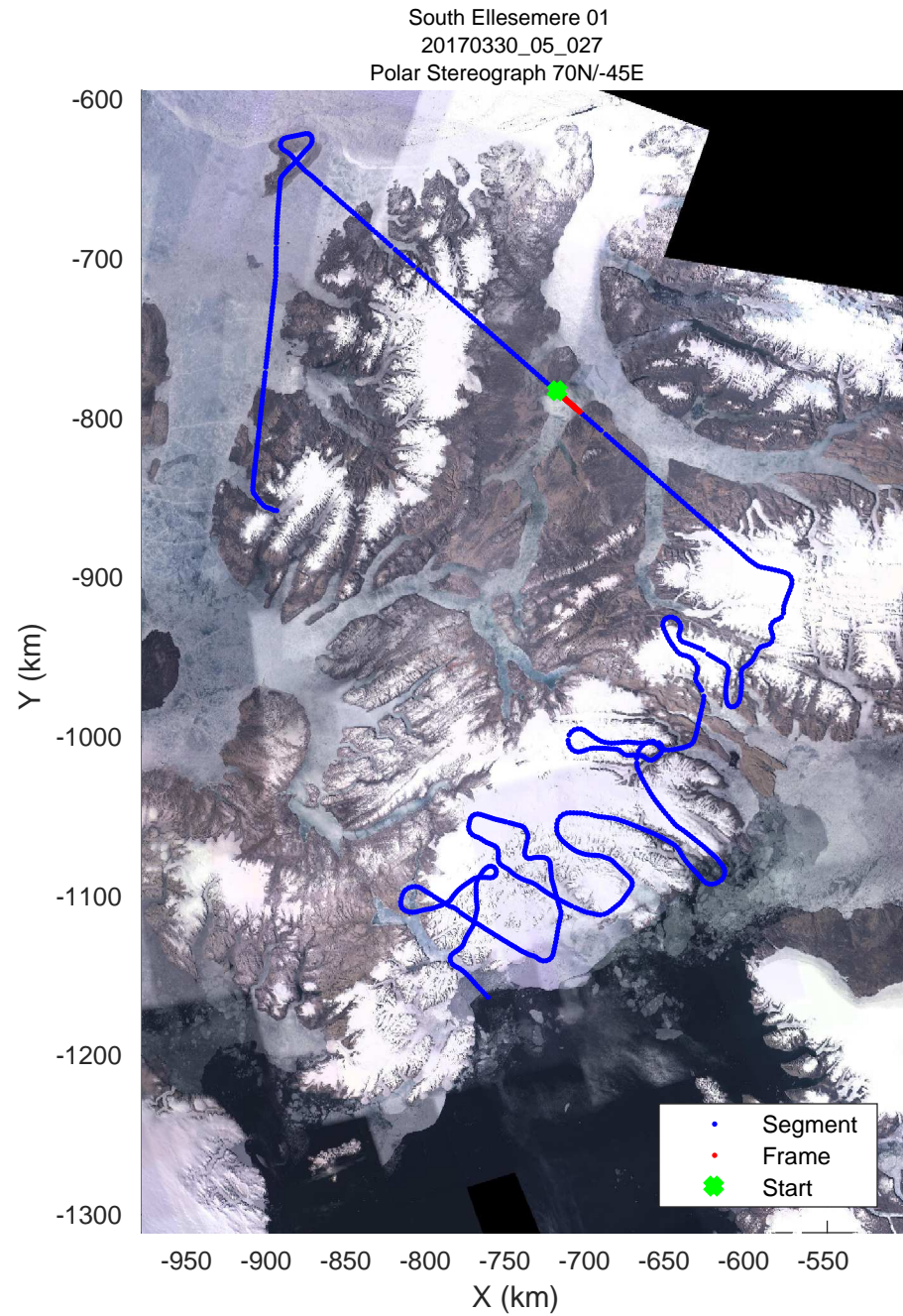

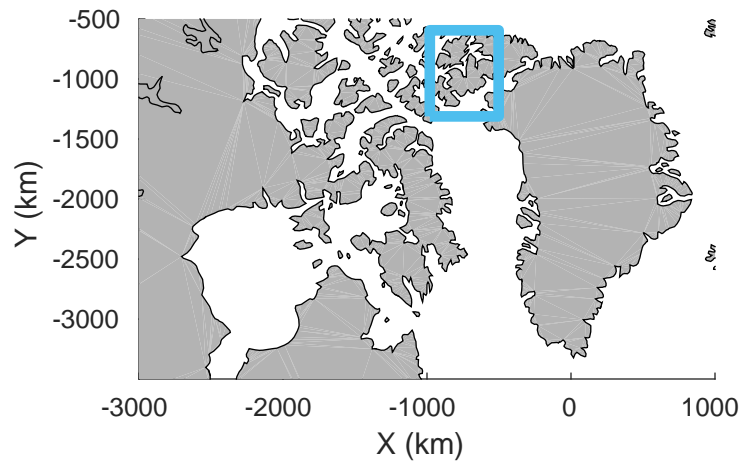


accum 2017_Greenland_P3: "South Ellesmere 01" 20170330_05_026: 14:40:01.6 to 14:42:08.2 GPS




accum 2017_Greenland_P3: "South Ellesemere 01" 20170330_05_026: 14:40:01.6 to 14:42:08.2 GPS




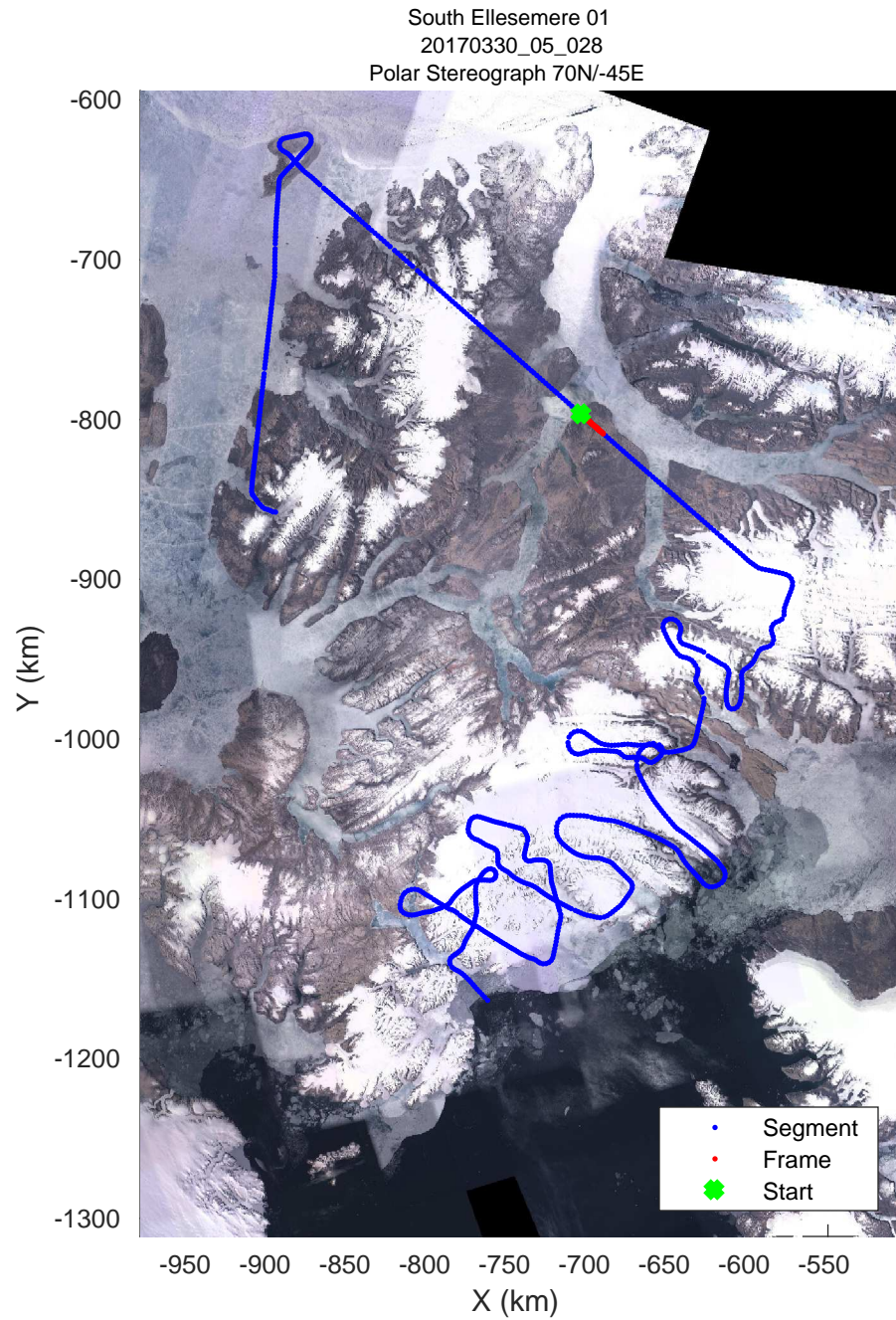

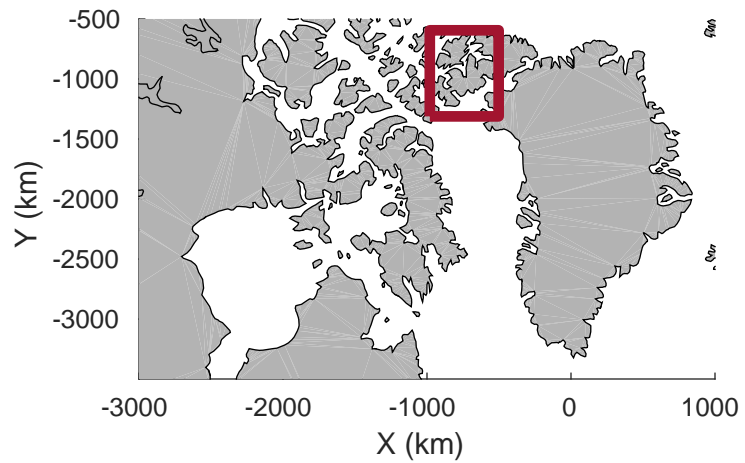


accum 2017_Greenland_P3: "South Ellesmere 01" 20170330_05_027: 14:42:08.4 to 14:44:12.9 GPS




accum 2017_Greenland_P3: "South Ellesmere 01" 20170330_05_027: 14:42:08.4 to 14:44:12.9 GPS




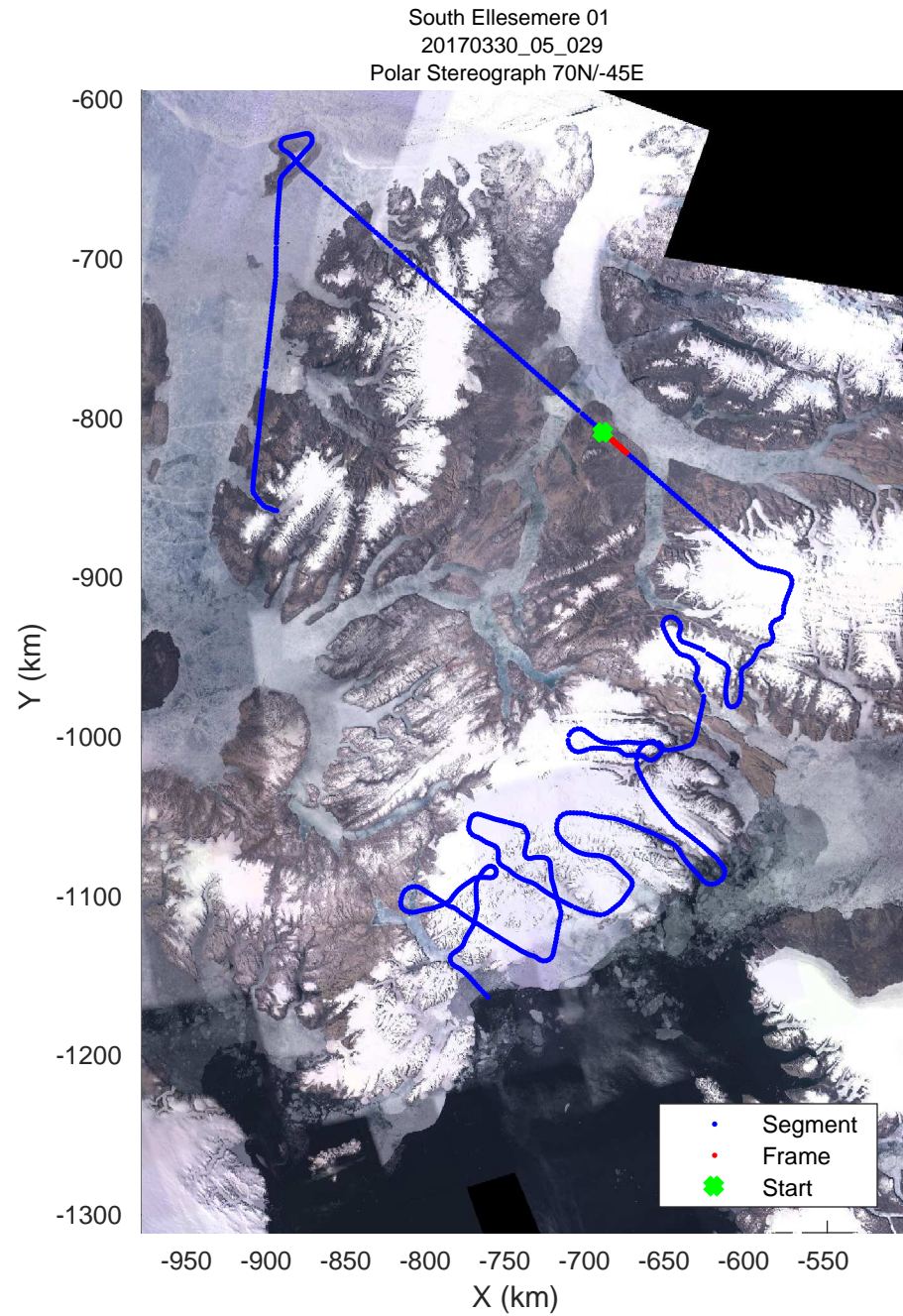

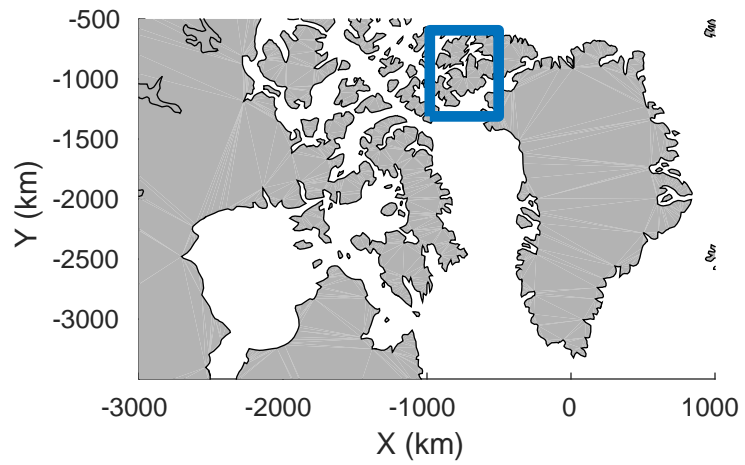


accum 2017_Greenland_P3: "South Ellesmere 01" 20170330_05_028: 14:44:13.1 to 14:46:15.7 GPS




accum 2017_Greenland_P3: "South Ellesmere 01" 20170330_05_028: 14:44:13.1 to 14:46:15.7 GPS




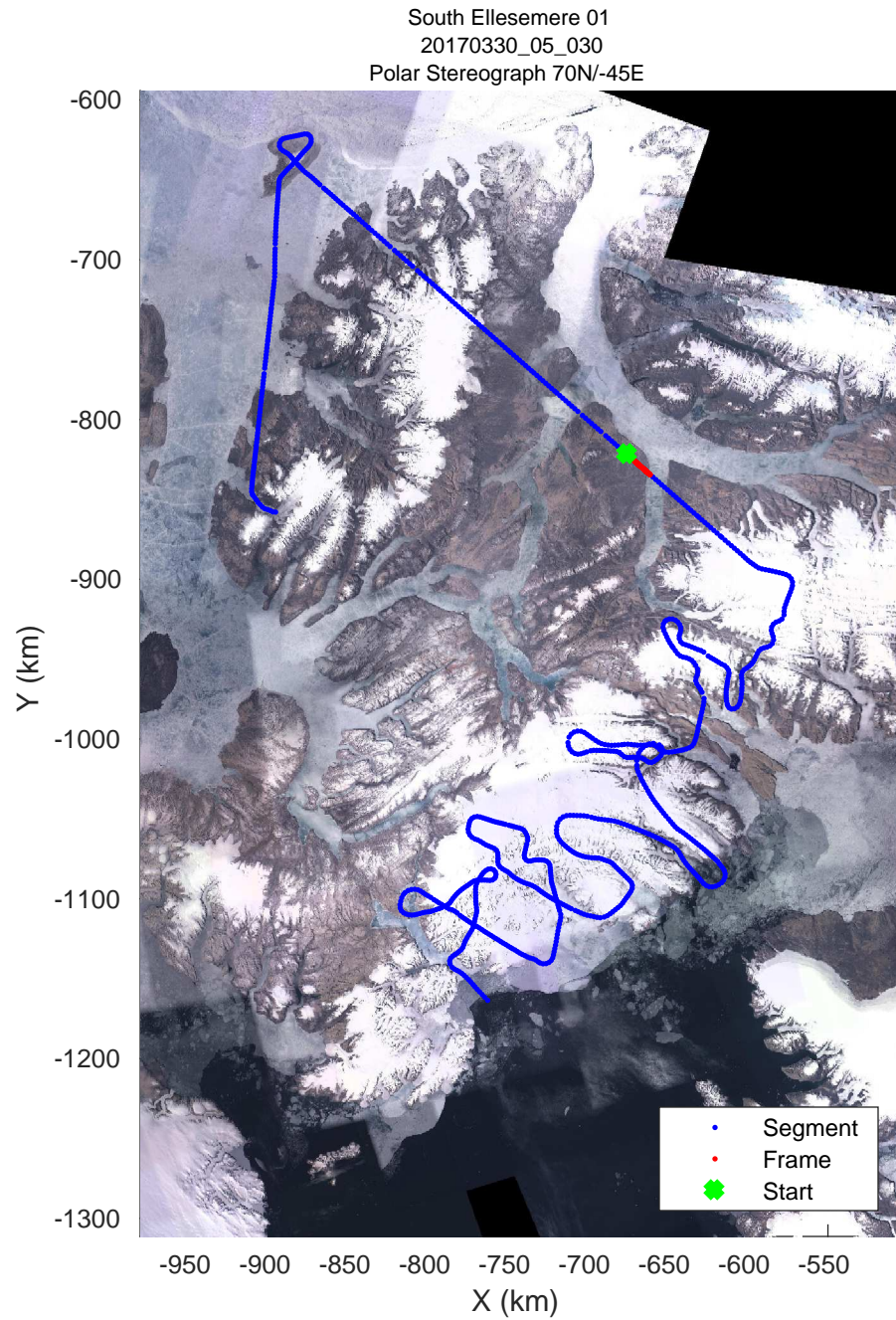
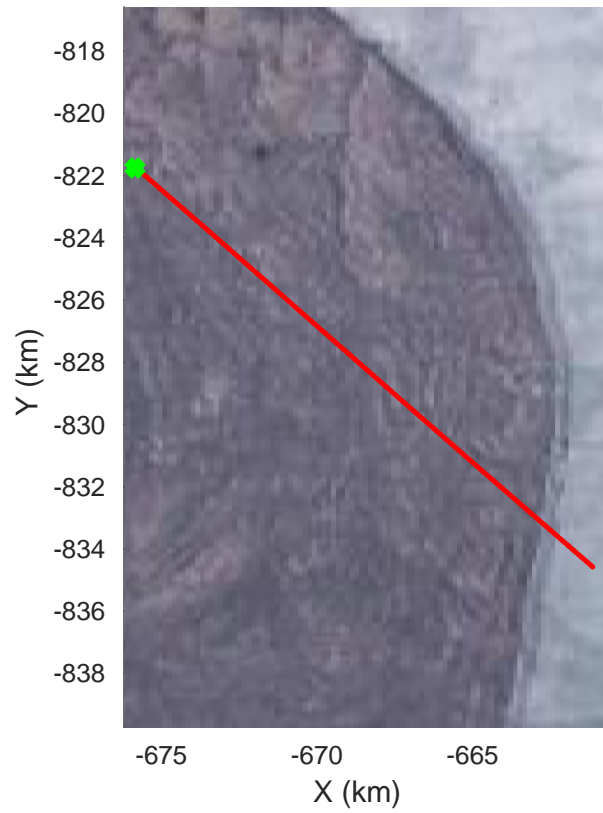
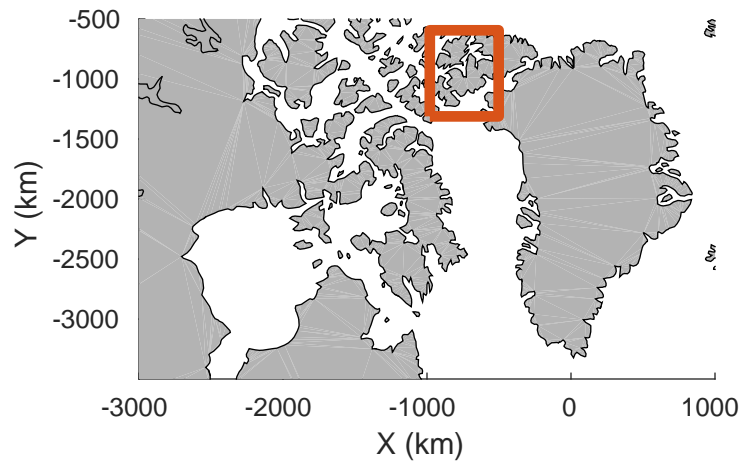


accum 2017_Greenland_P3: "South Ellesmere 01" 20170330_05_029: 14:46:15.8 to 14:48:22.5 GPS




accum 2017_Greenland_P3: "South Ellesmere 01" 20170330_05_029: 14:46:15.8 to 14:48:22.5 GPS




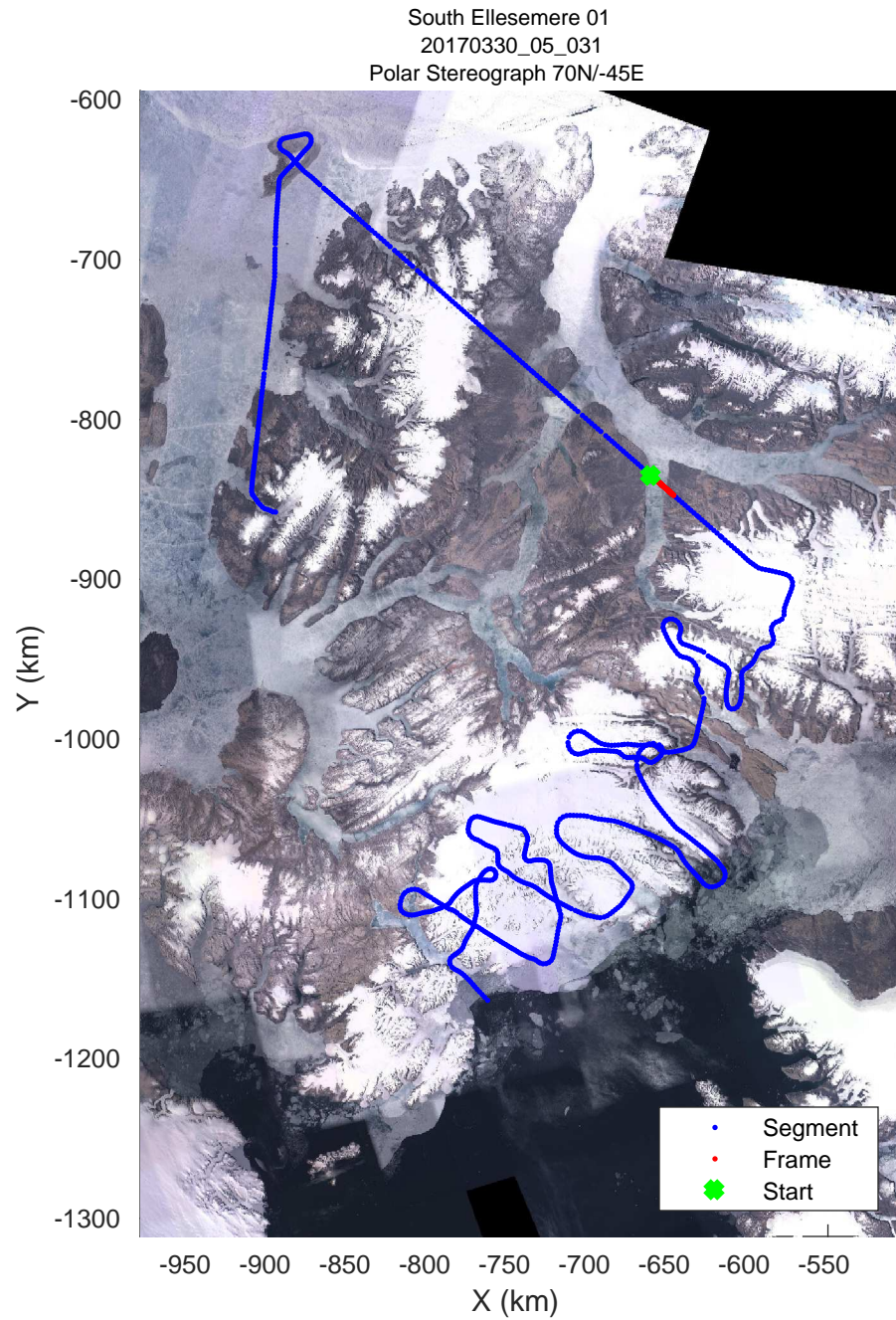

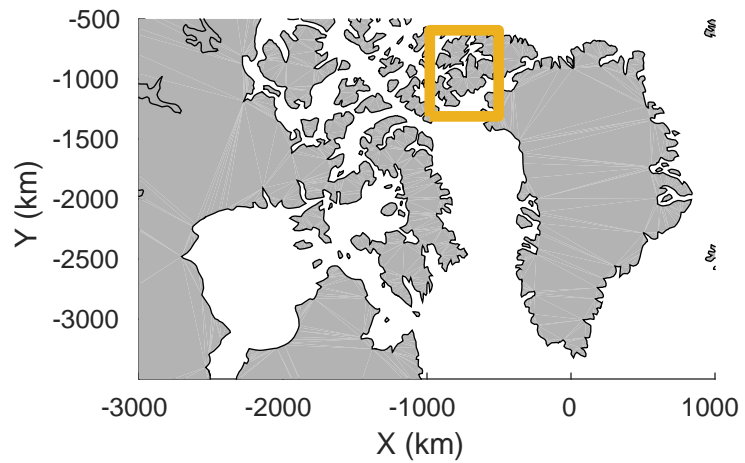


accum 2017_Greenland_P3: "South Ellesmere 01" 20170330_05_030: 14:48:22.6 to 14:50:31.0 GPS




accum 2017_Greenland_P3: "South Ellesmere 01" 20170330_05_030: 14:48:22.6 to 14:50:31.0 GPS




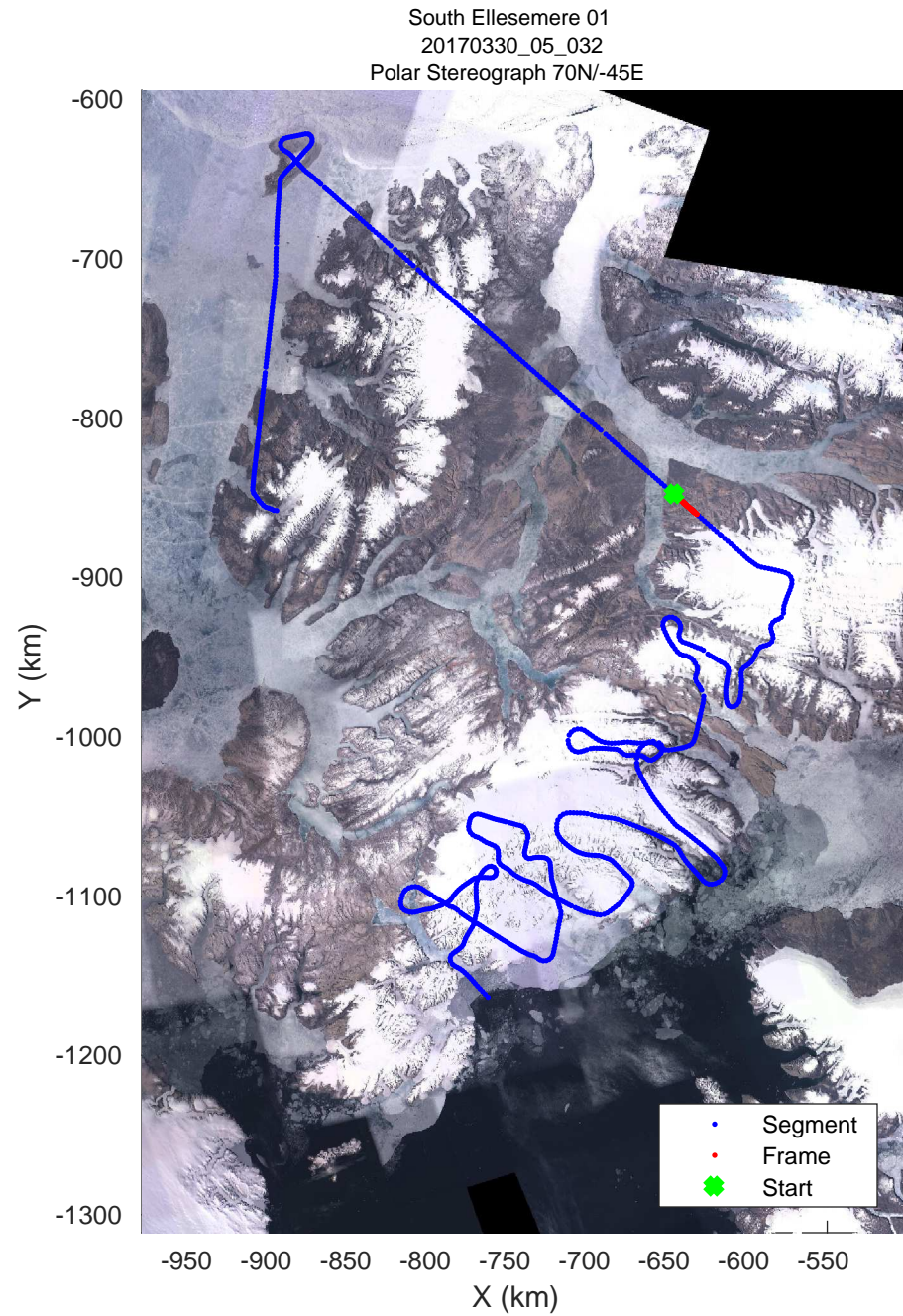

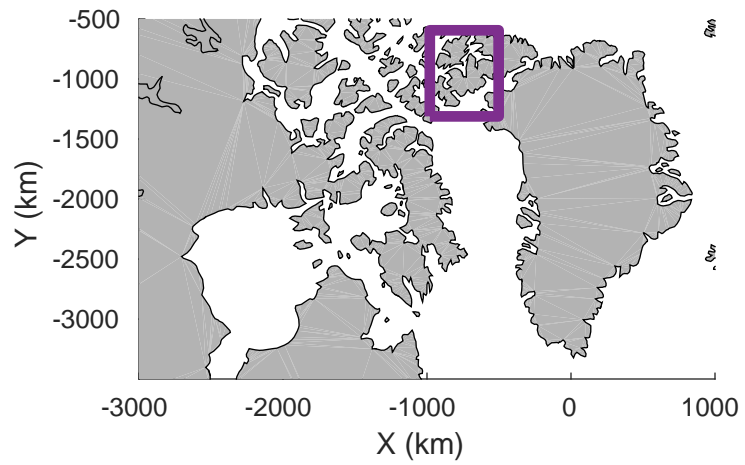


accum 2017_Greenland_P3: "South Ellesmere 01" 20170330_05_031: 14:50:31.2 to 14:52:39.4 GPS

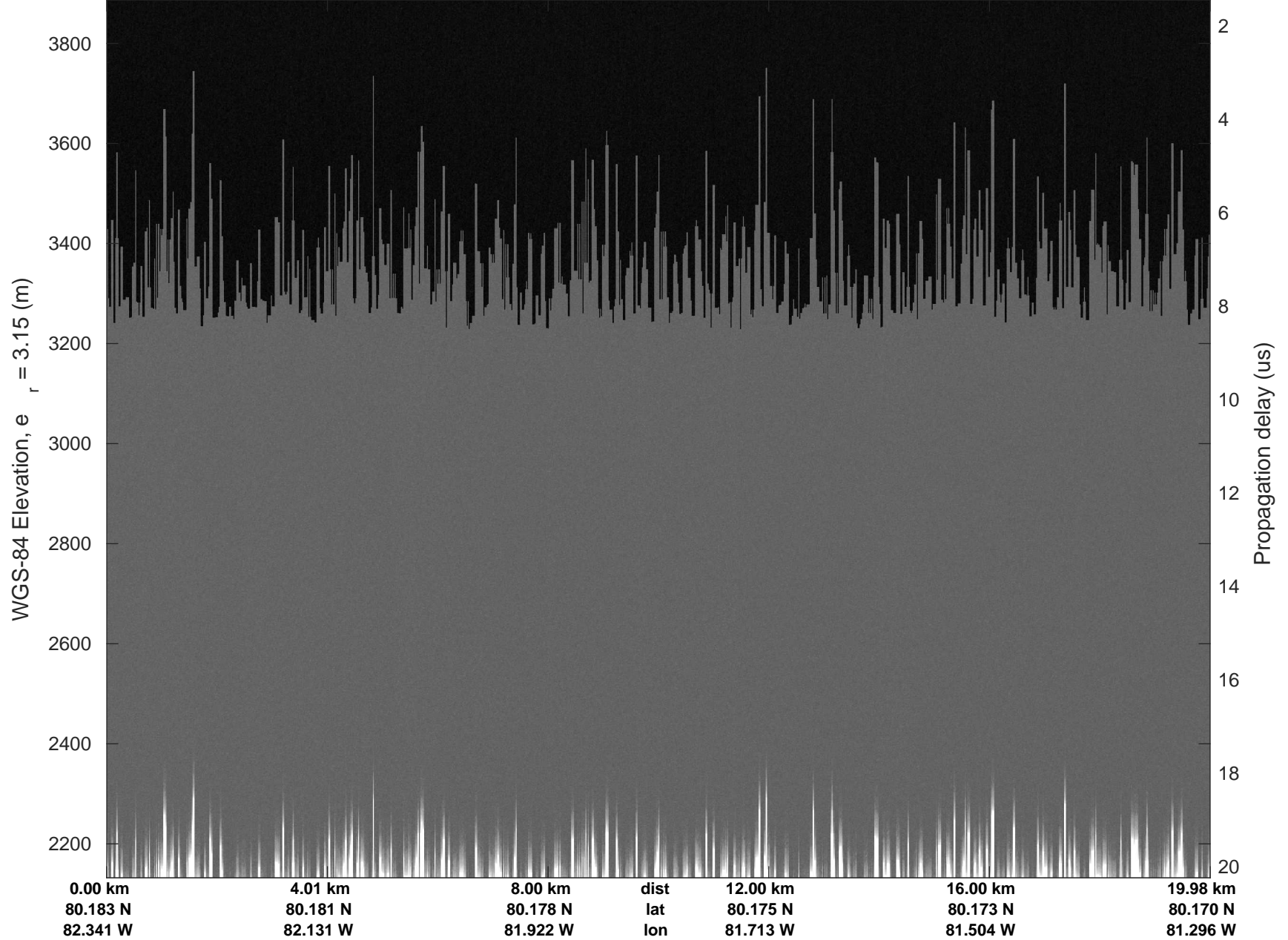


accum 2017_Greenland_P3: "South Ellesmere 01" 20170330_05_031: 14:50:31.2 to 14:52:39.4 GPS

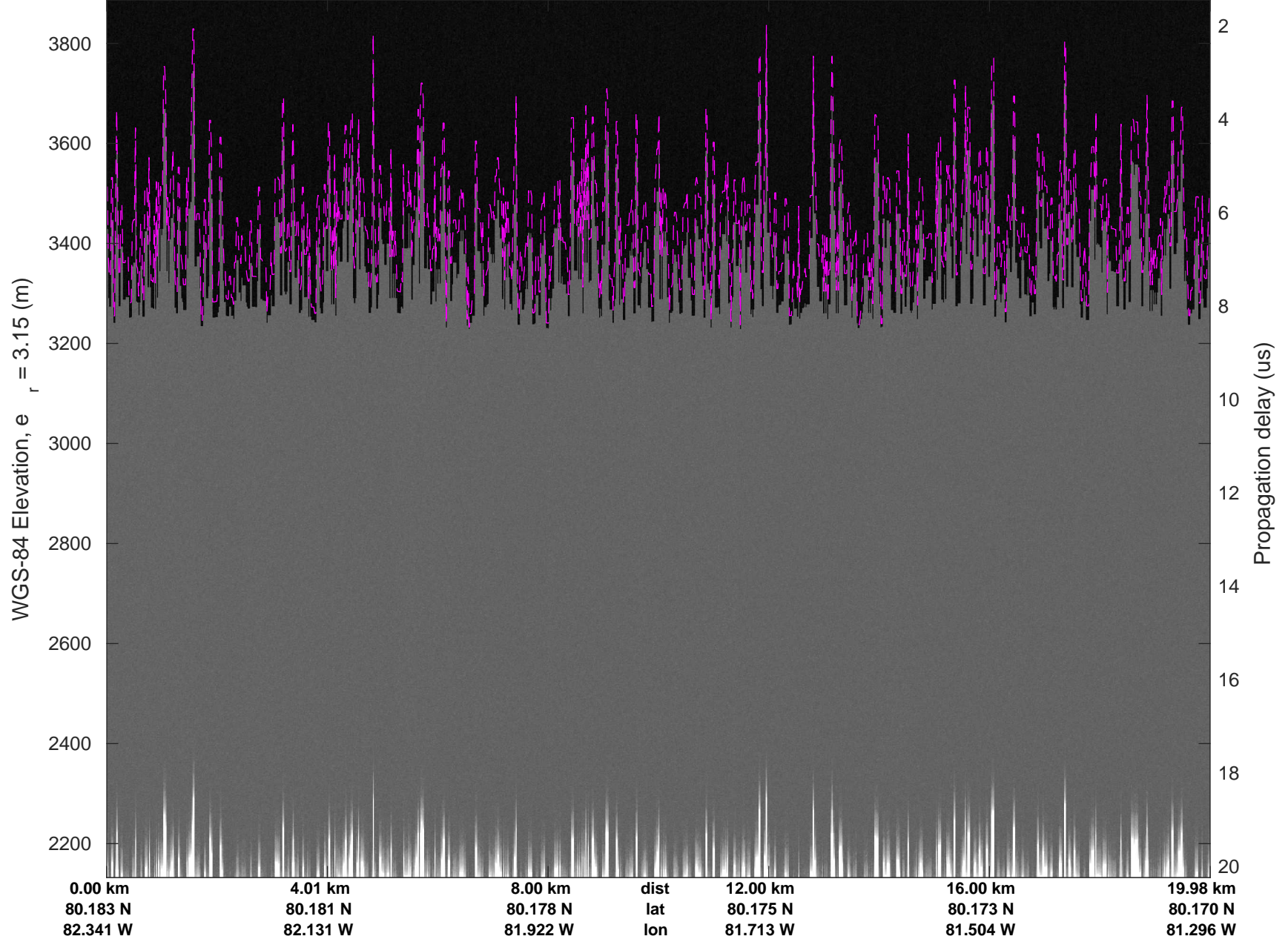


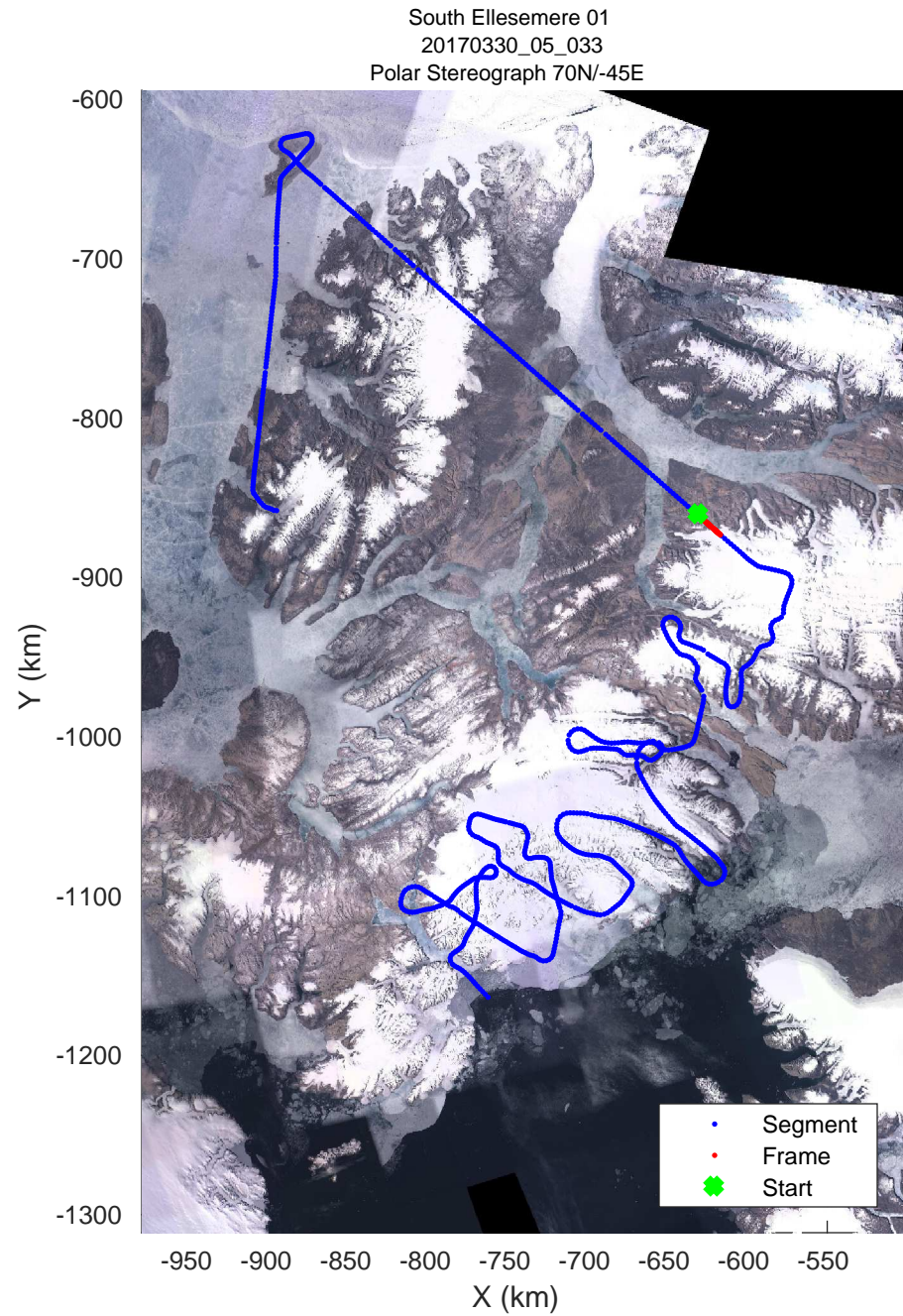

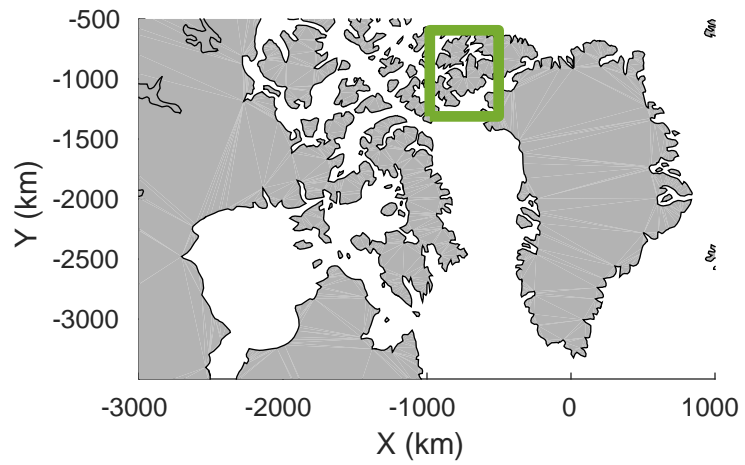


accum 2017_Greenland_P3: "South Ellesmere 01" 20170330_05_032: 14:52:39.5 to 14:54:46.4 GPS

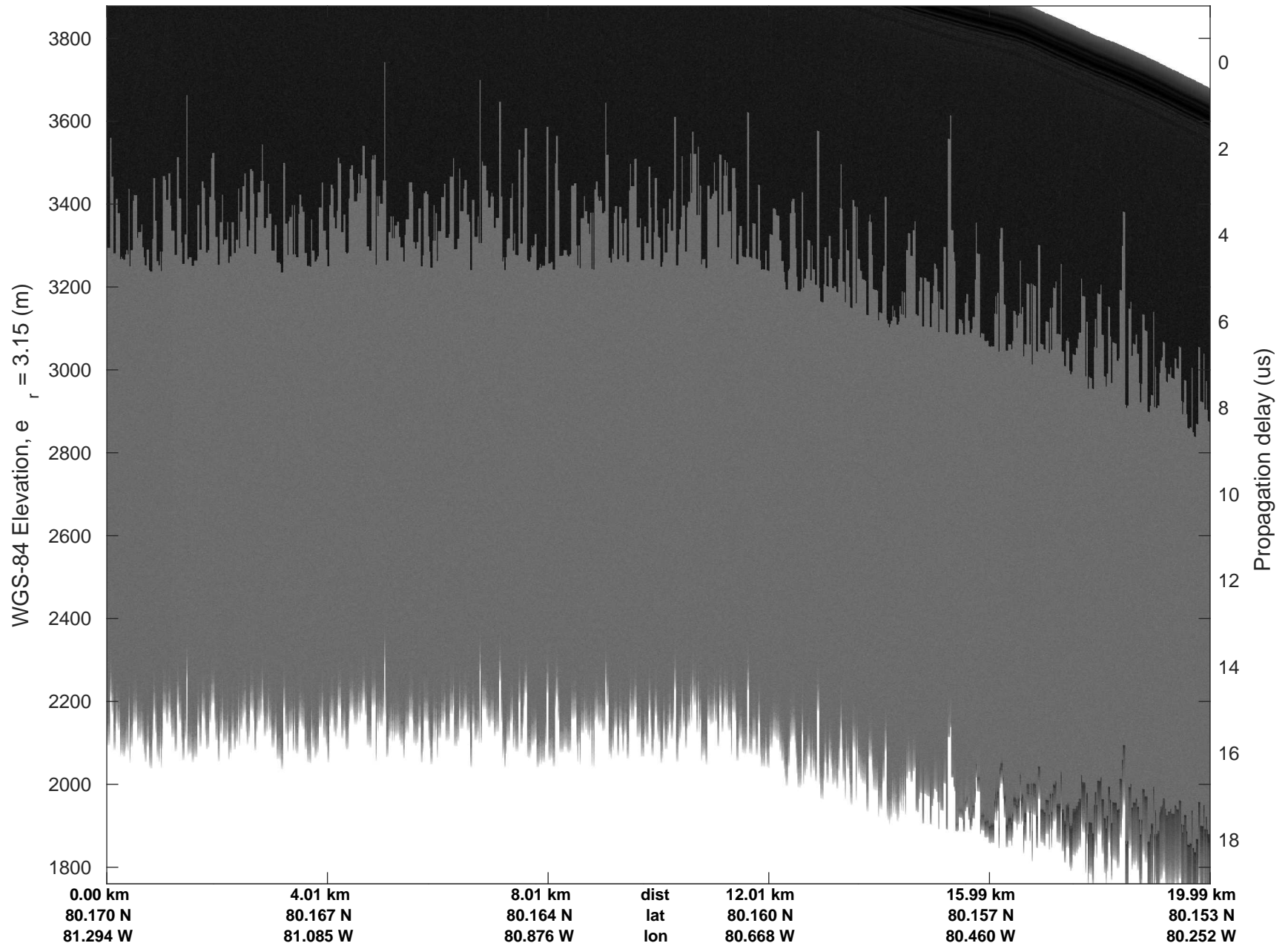


accum 2017_Greenland_P3: "South Ellesemere 01" 20170330_05_032: 14:52:39.5 to 14:54:46.4 GPS

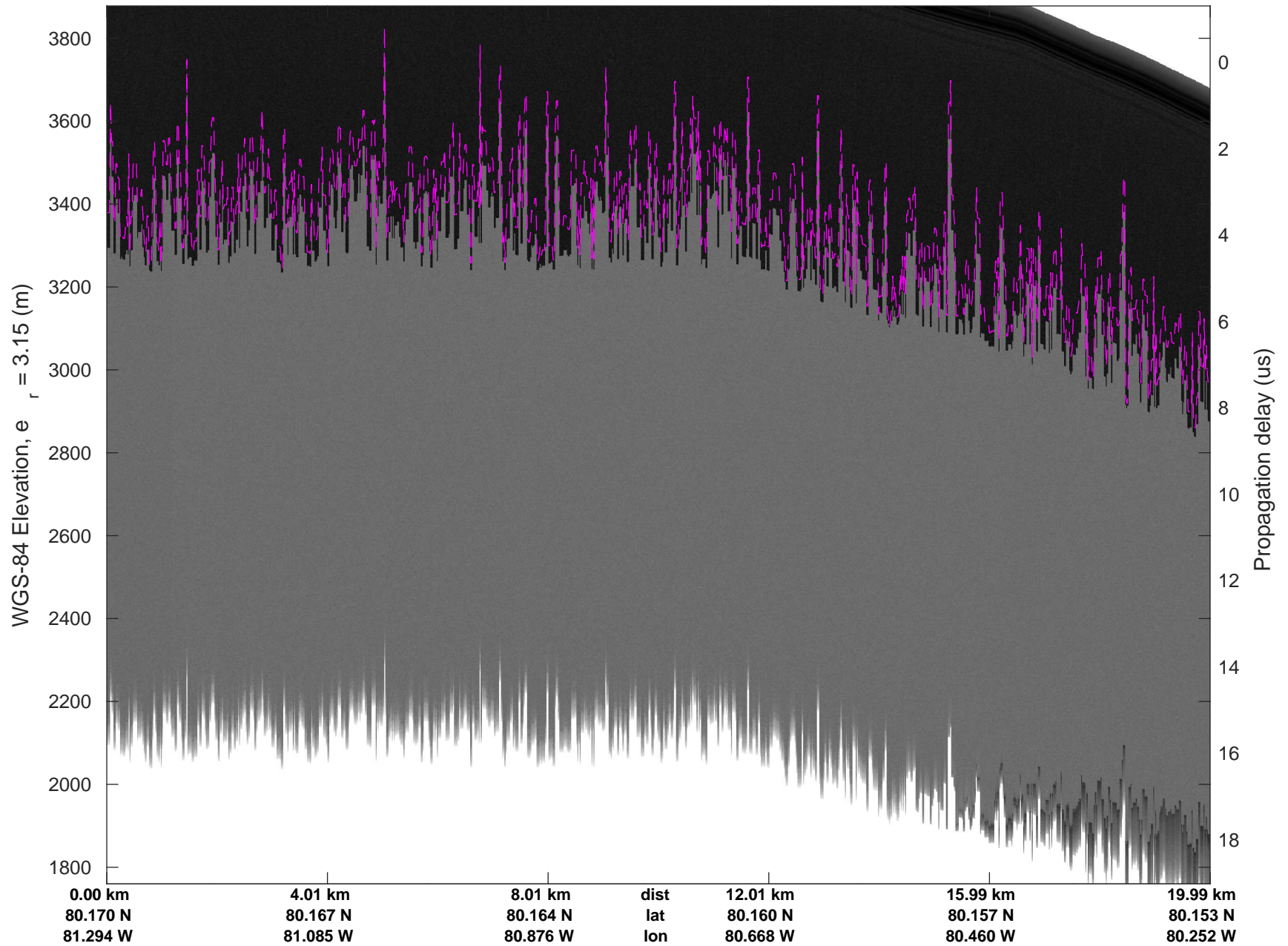


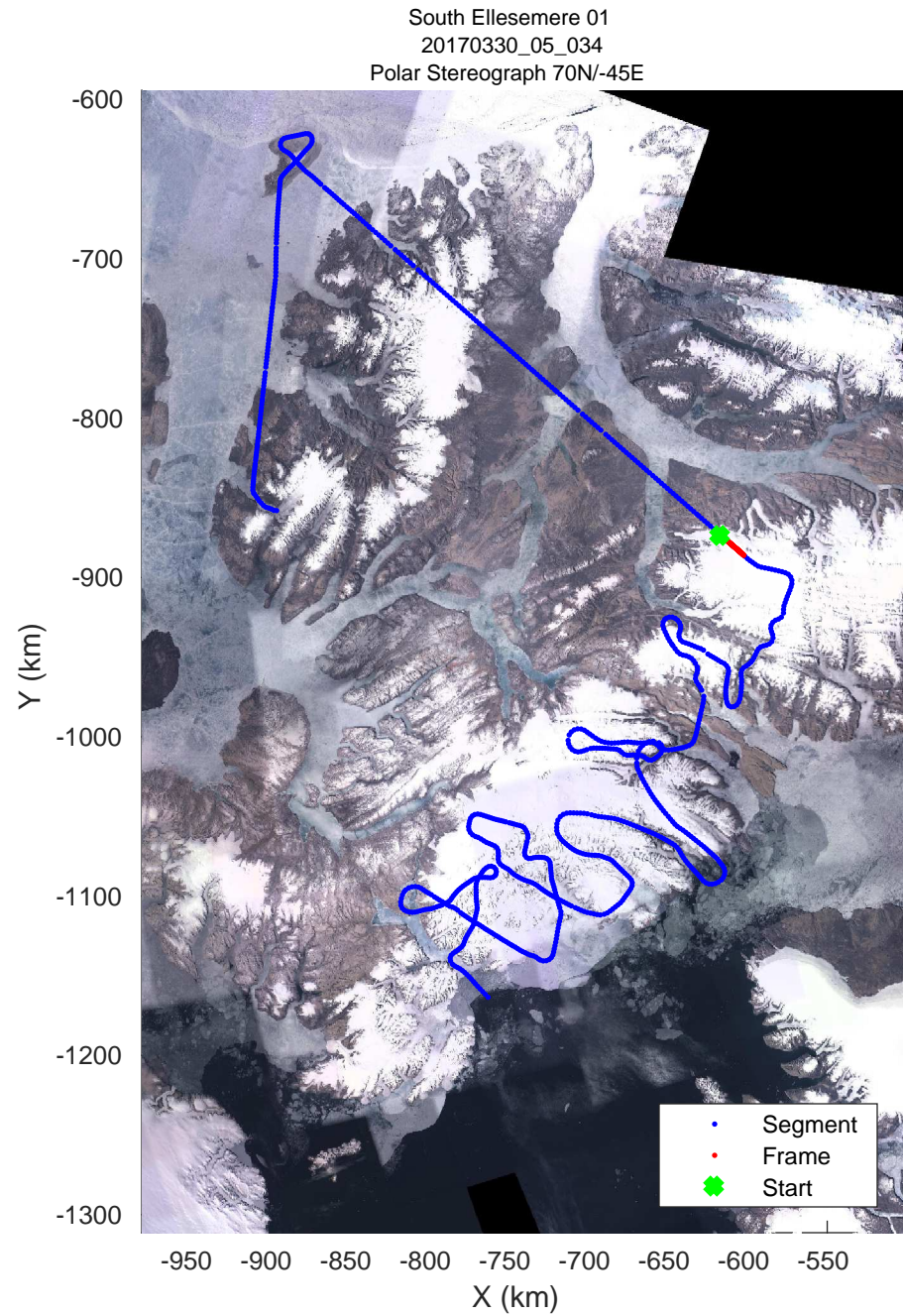

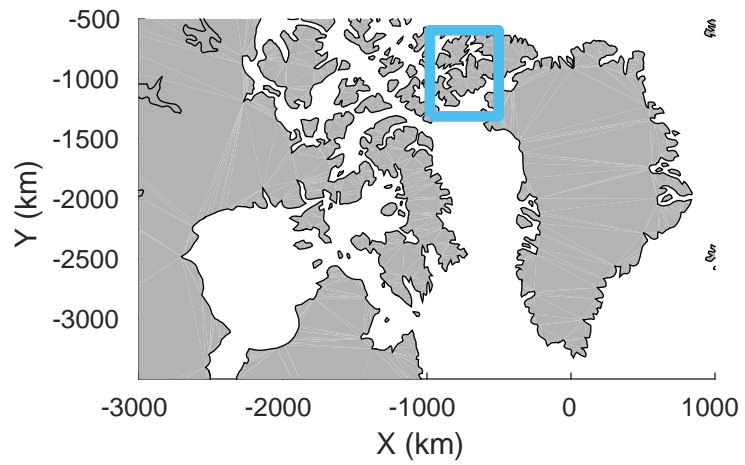


accum 2017_Greenland_P3: "South Ellesmere 01" 20170330_05_033: 14:54:46.6 to 14:56:49.7 GPS




accum 2017_Greenland_P3: "South Ellesemere 01" 20170330_05_033: 14:54:46.6 to 14:56:49.7 GPS




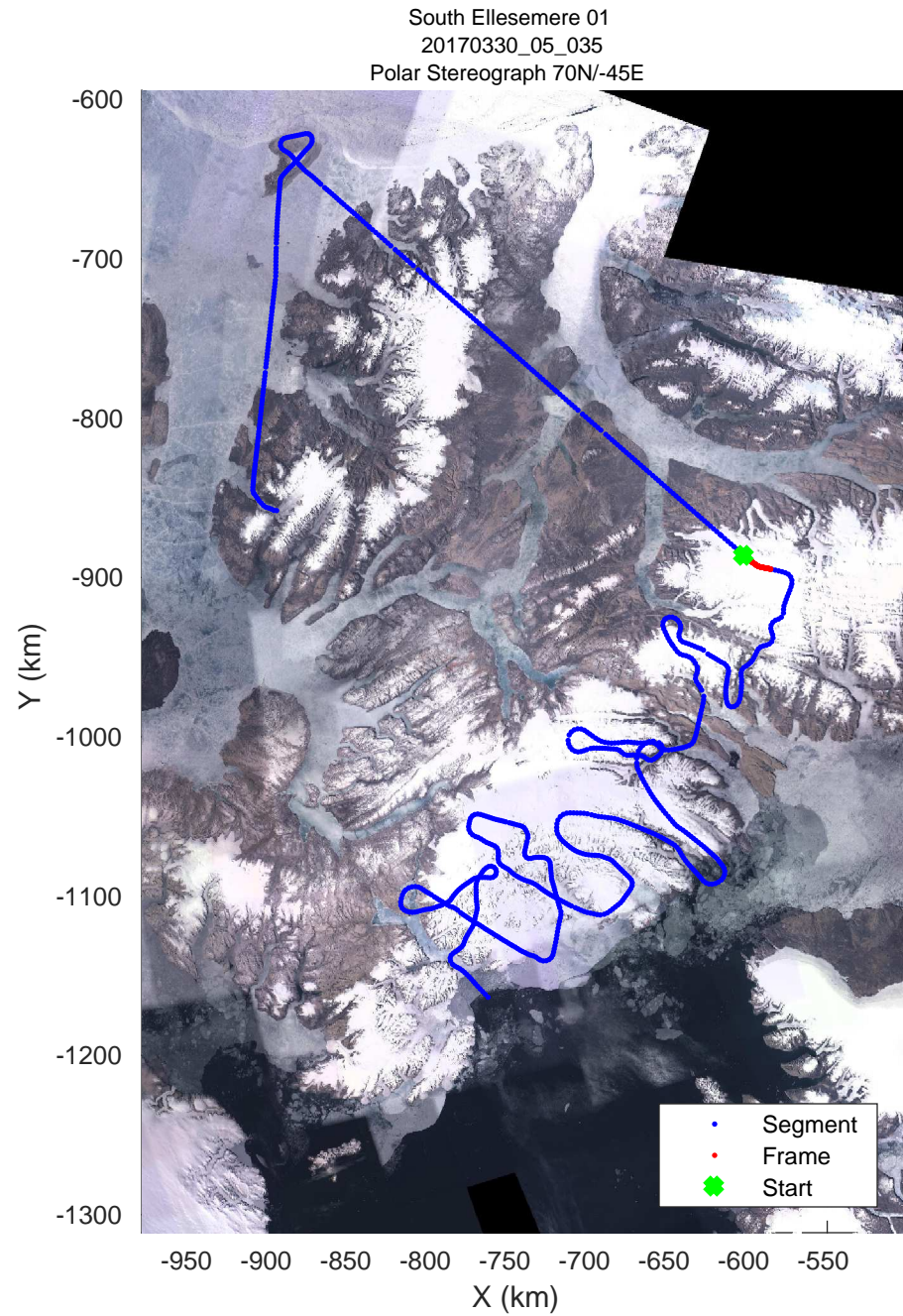
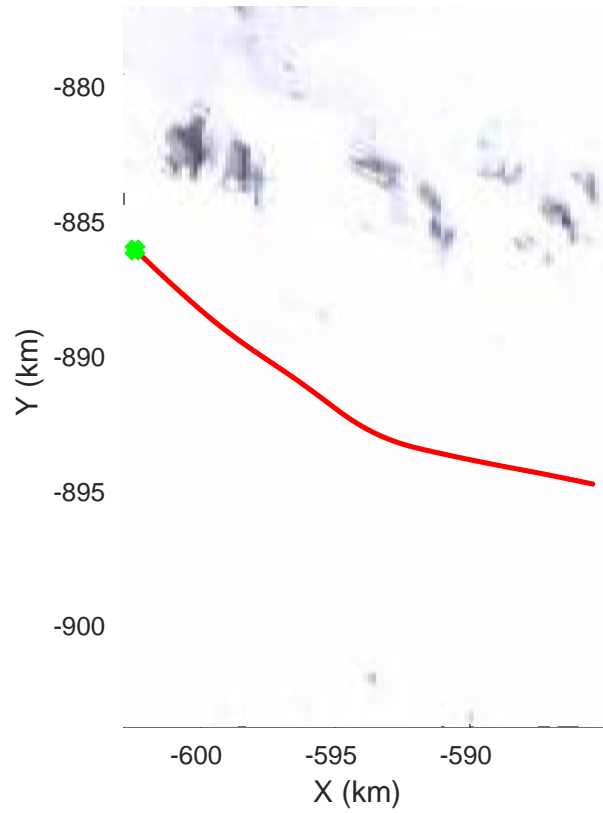
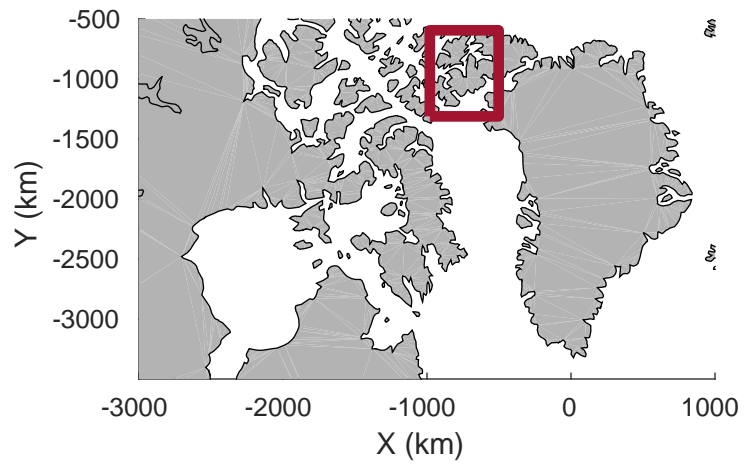


accum 2017_Greenland_P3: "South Ellesmere 01" 20170330_05_034: 14:56:49.9 to 14:58:53.5 GPS




accum 2017_Greenland_P3: "South Ellesmere 01" 20170330_05_034: 14:56:49.9 to 14:58:53.5 GPS




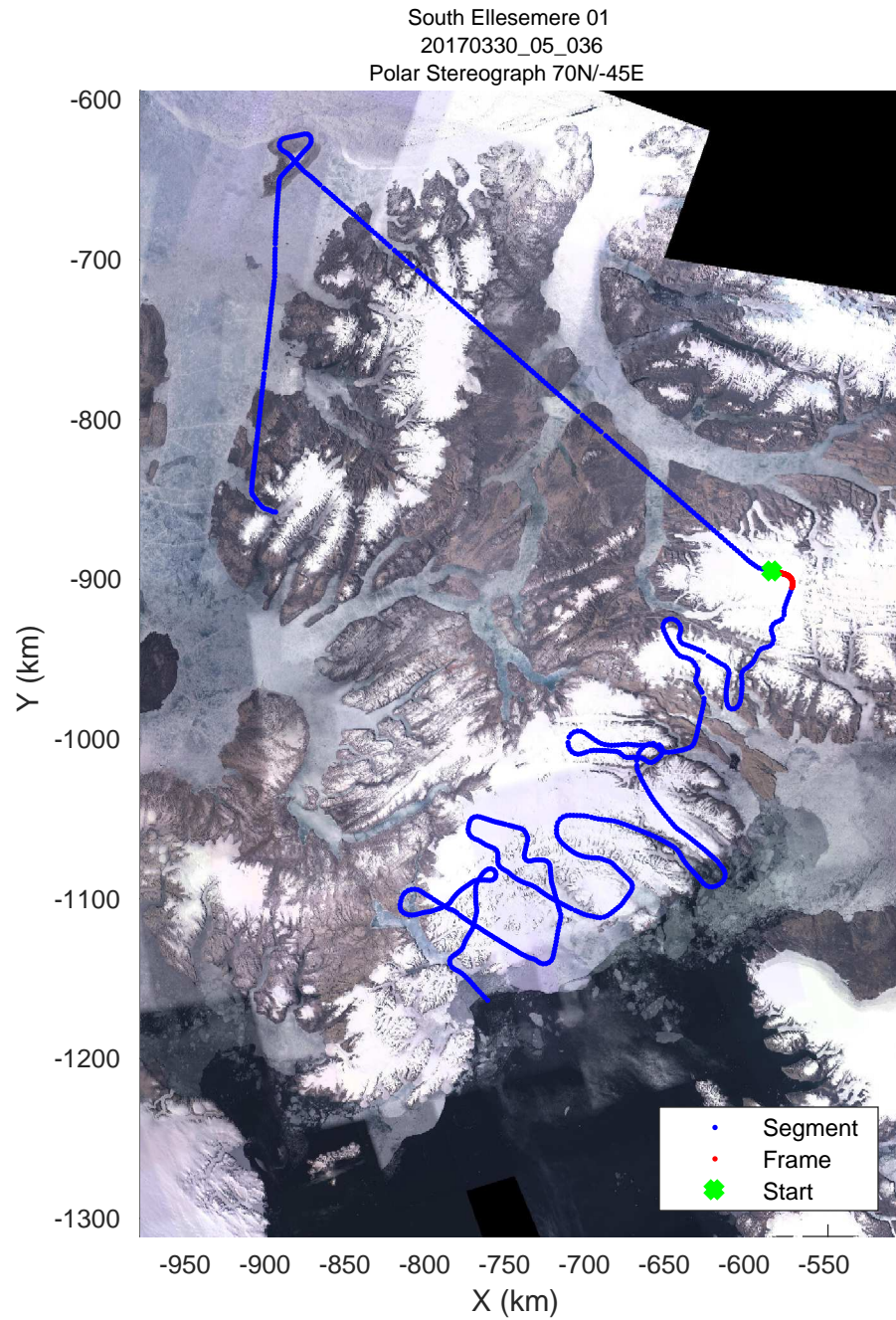
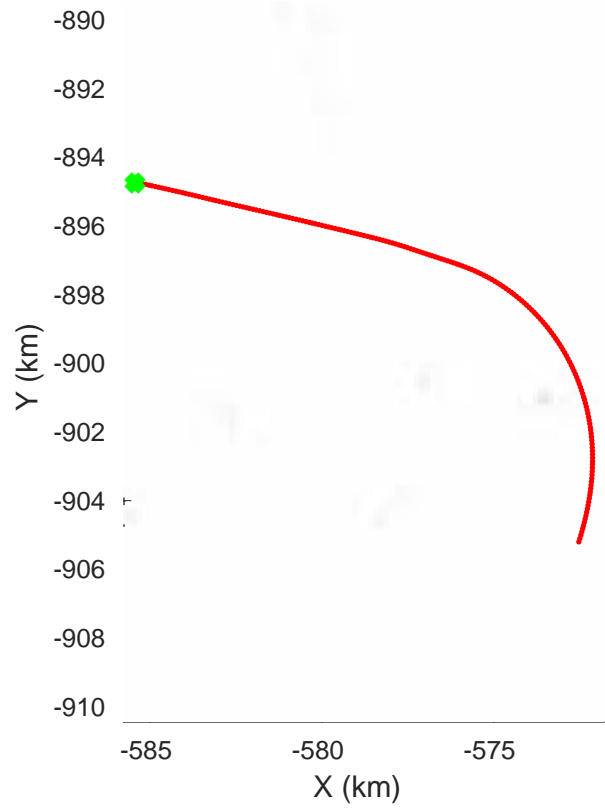
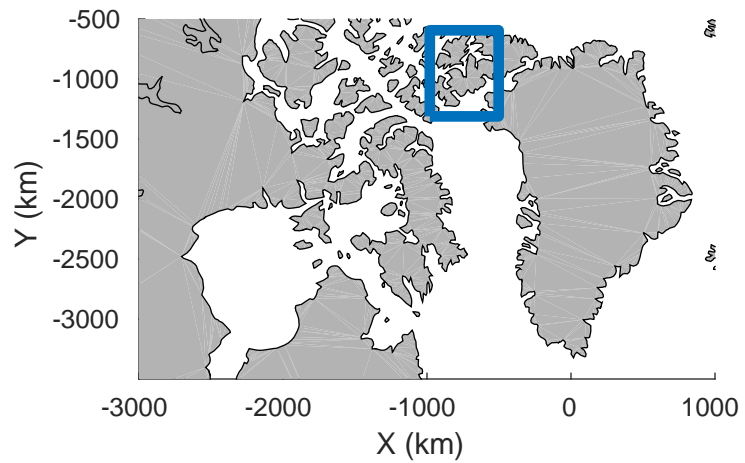


accum 2017_Greenland_P3: "South Ellesemere 01" 20170330_05_035: 14:58:53.6 to 15:01:18.7 GPS




accum 2017_Greenland_P3: "South Ellesmere 01" 20170330_05_035: 14:58:53.6 to 15:01:18.7 GPS

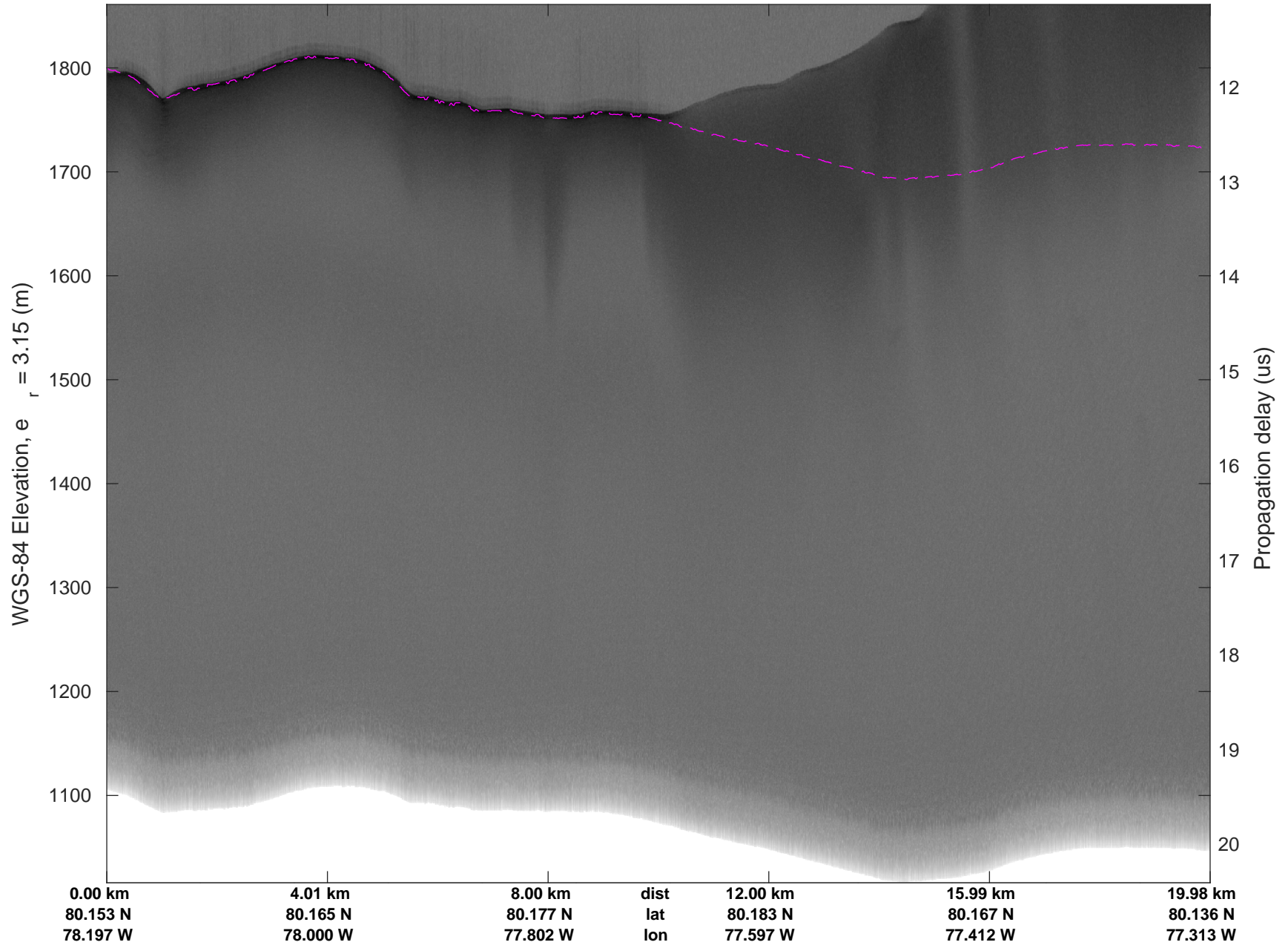


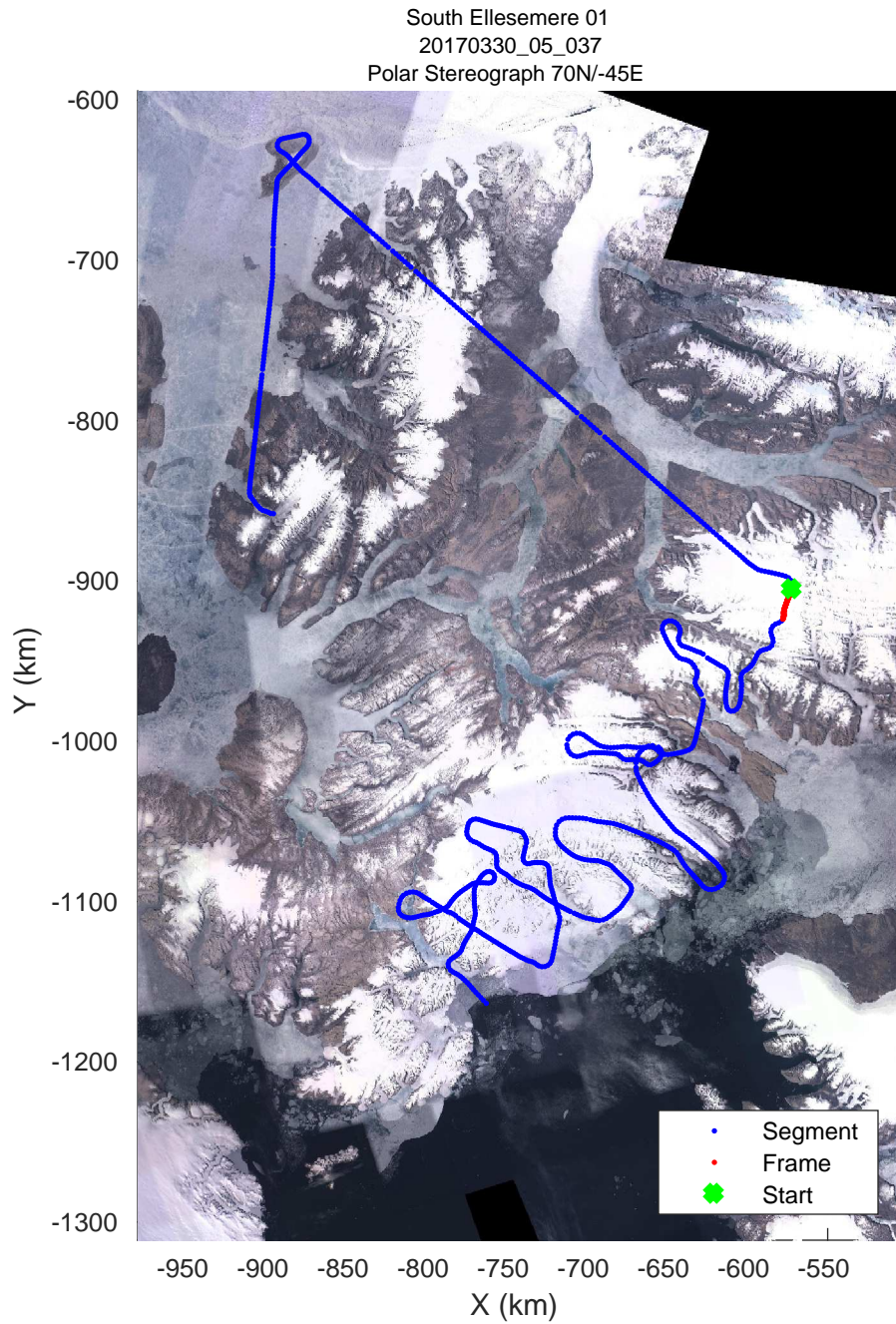
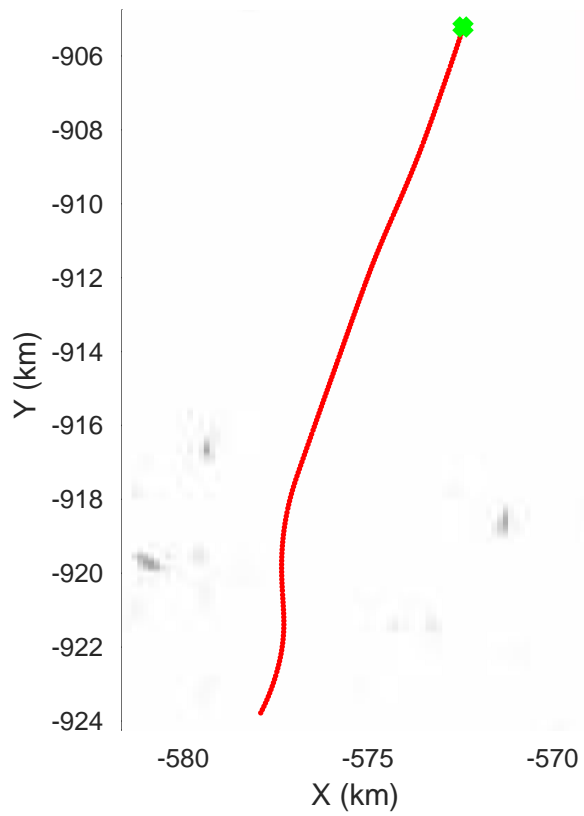
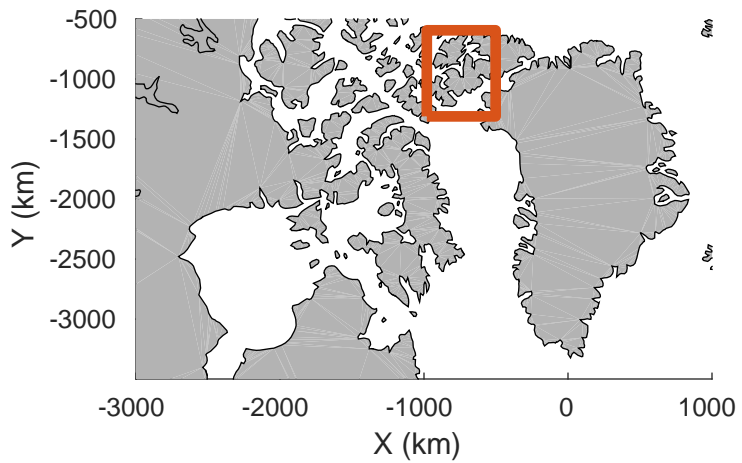


accum 2017_Greenland_P3: "South Ellesmere 01" 20170330_05_036: 15:01:18.9 to 15:03:39.6 GPS




accum 2017_Greenland_P3: "South Ellesmere 01" 20170330_05_036: 15:01:18.9 to 15:03:39.6 GPS




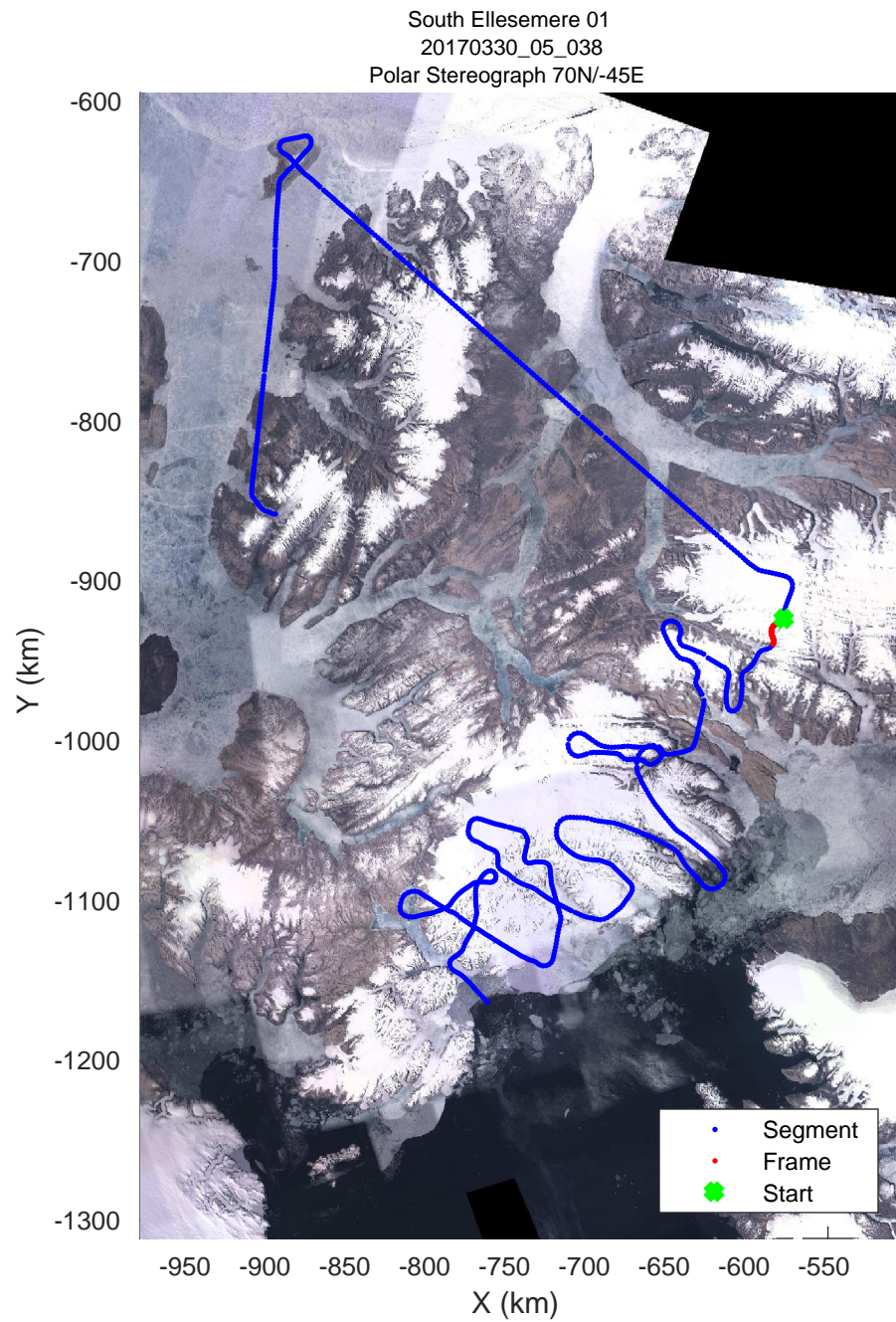

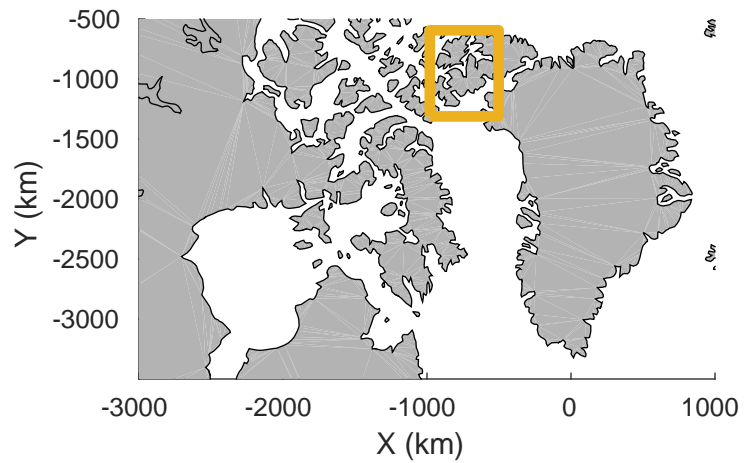


accum 2017_Greenland_P3: "South Ellesmere 01" 20170330_05_037: 15:03:39.8 to 15:06:04.2 GPS




accum 2017_Greenland_P3: "South Ellesmere 01" 20170330_05_037: 15:03:39.8 to 15:06:04.2 GPS




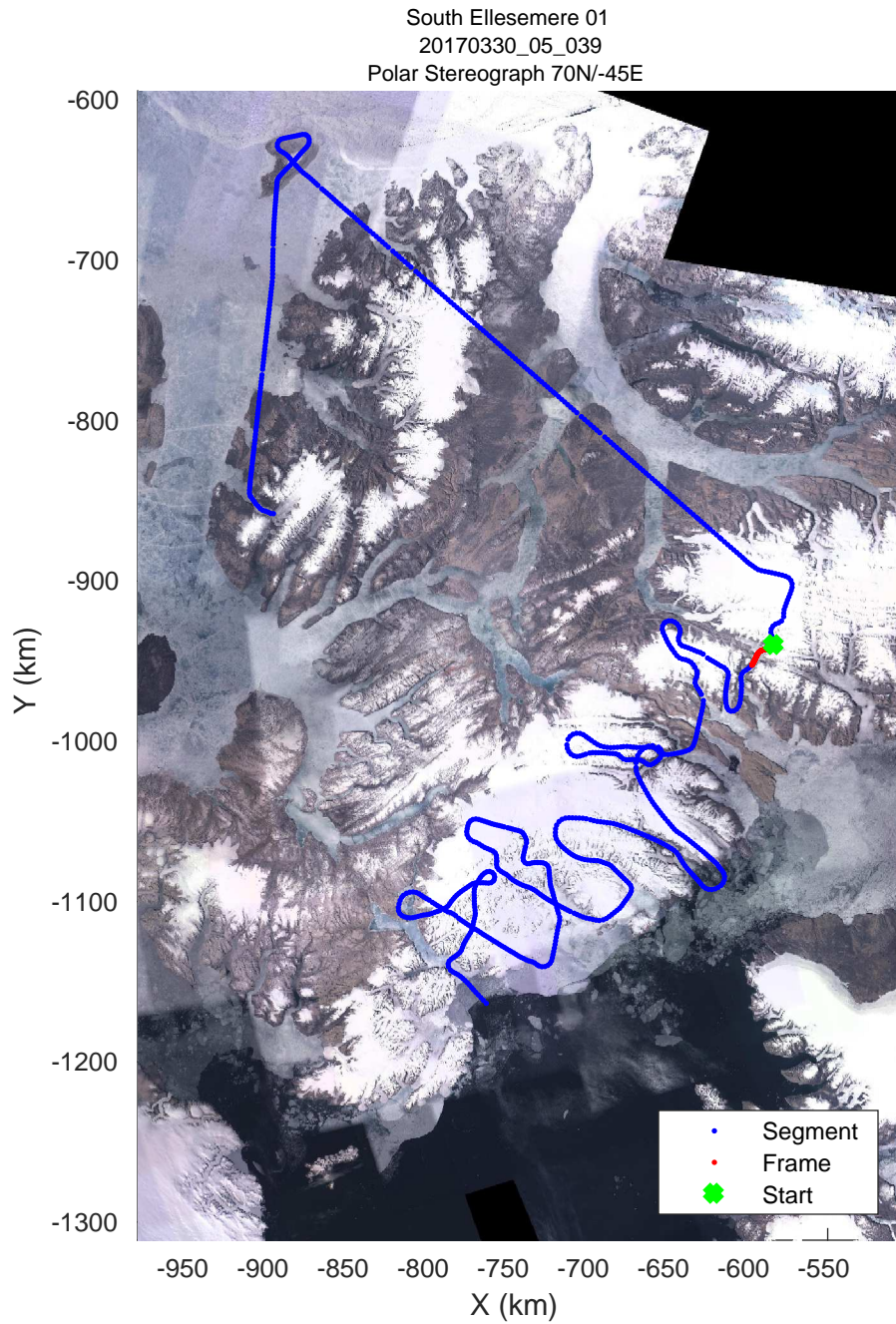
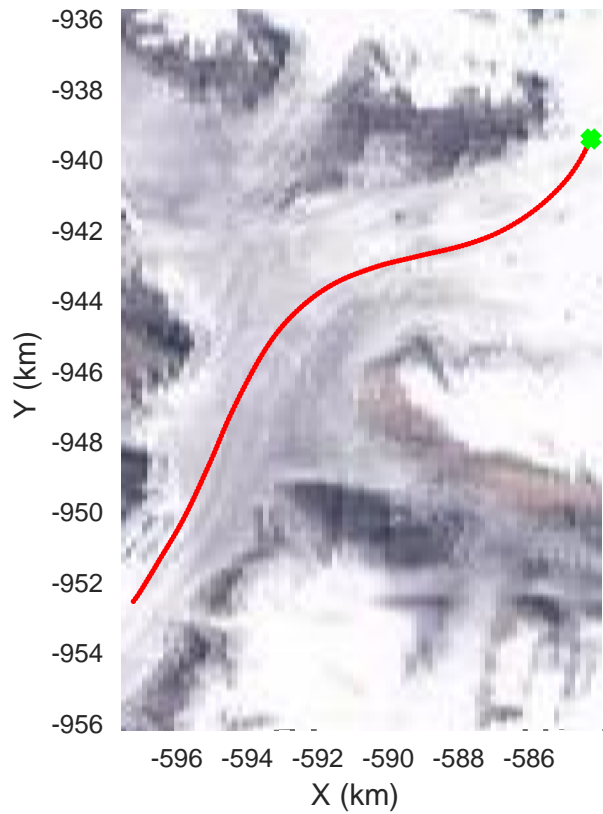
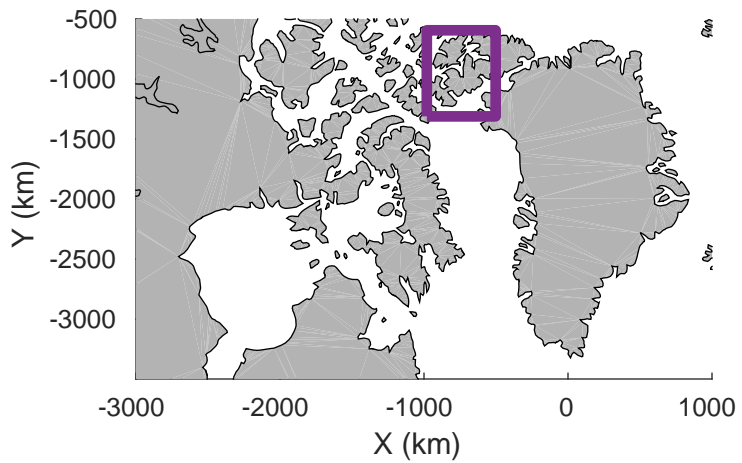


accum 2017_Greenland_P3: "South Ellesmere 01" 20170330_05_038: 15:06:04.4 to 15:08:33.0 GPS




accum 2017_Greenland_P3: "South Ellesmere 01" 20170330_05_038: 15:06:04.4 to 15:08:33.0 GPS




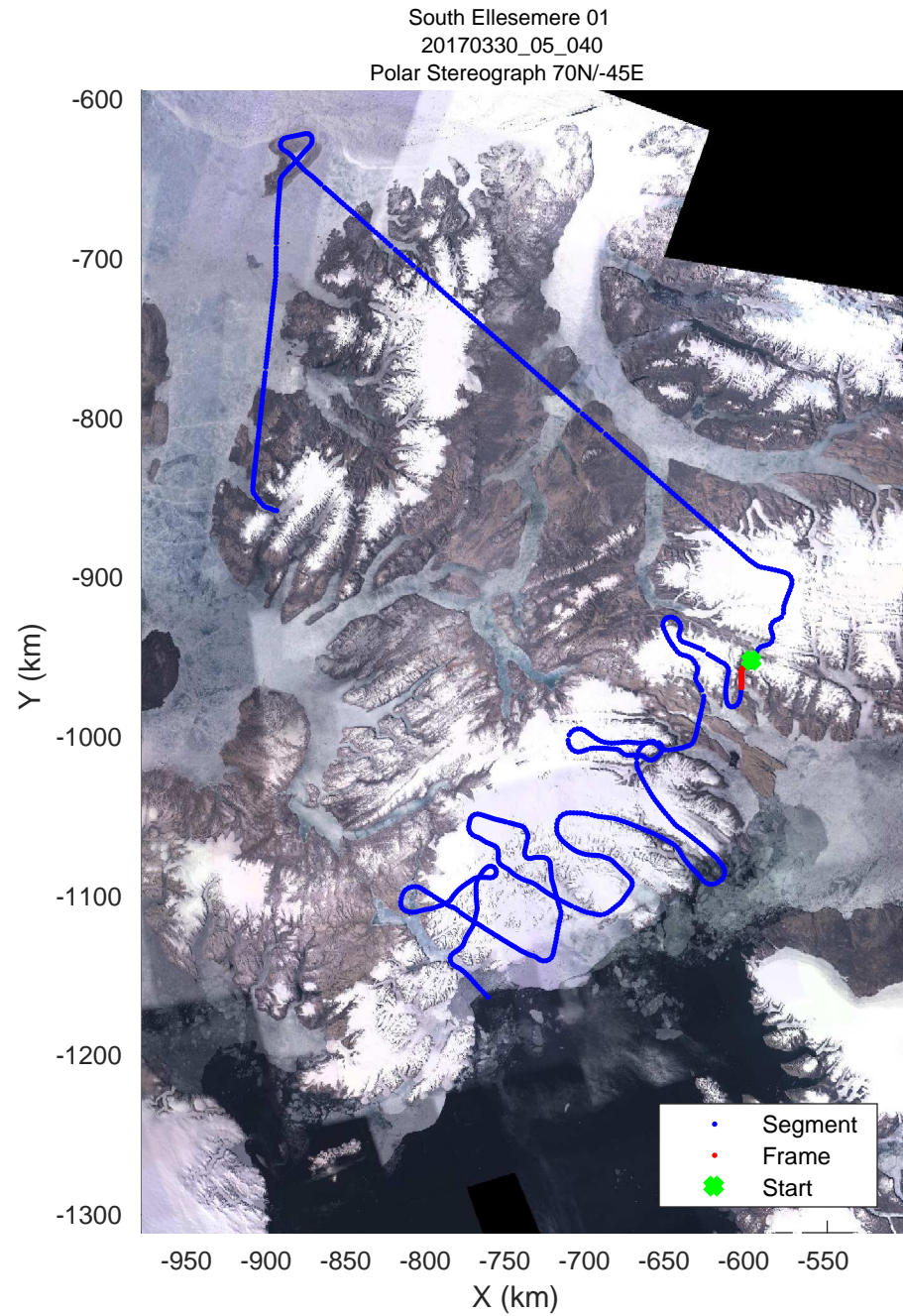

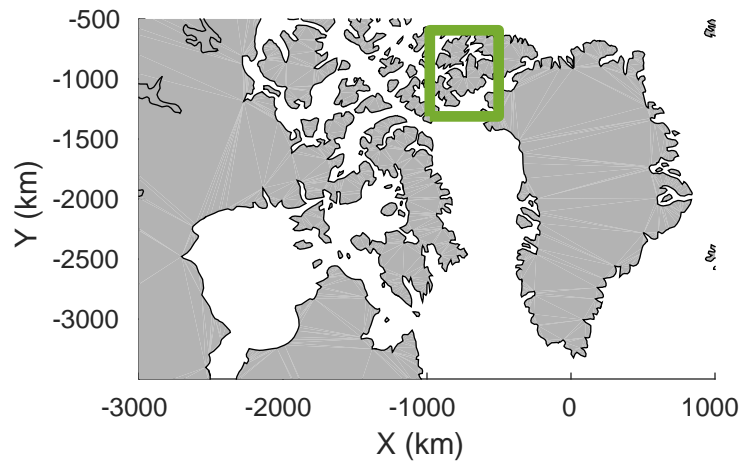


accum 2017_Greenland_P3: "South Ellesmere 01" 20170330_05_039: 15:08:33.3 to 15:11:10.0 GPS




accum 2017_Greenland_P3: "South Ellesemere 01" 20170330_05_039: 15:08:33.3 to 15:11:10.0 GPS




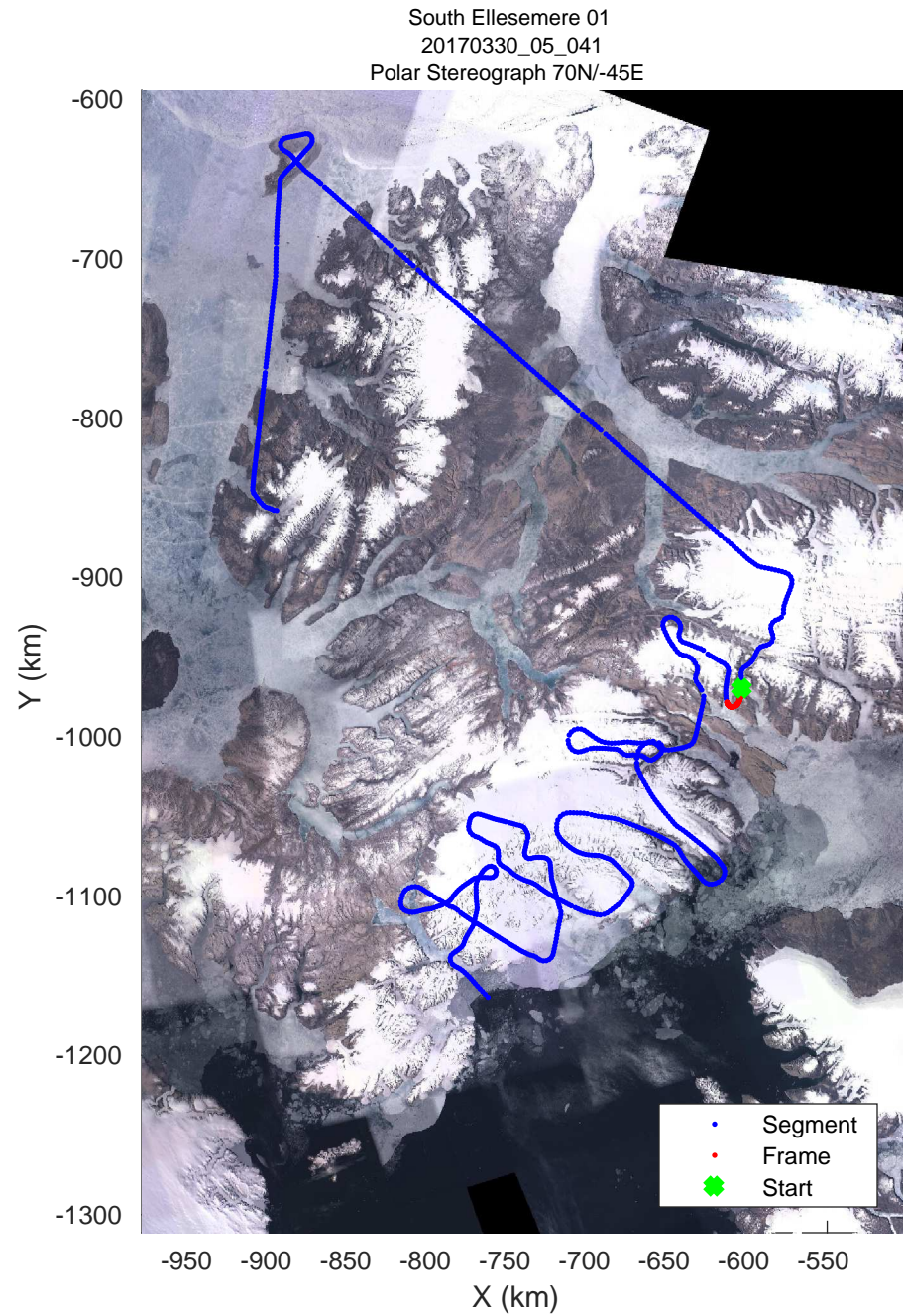

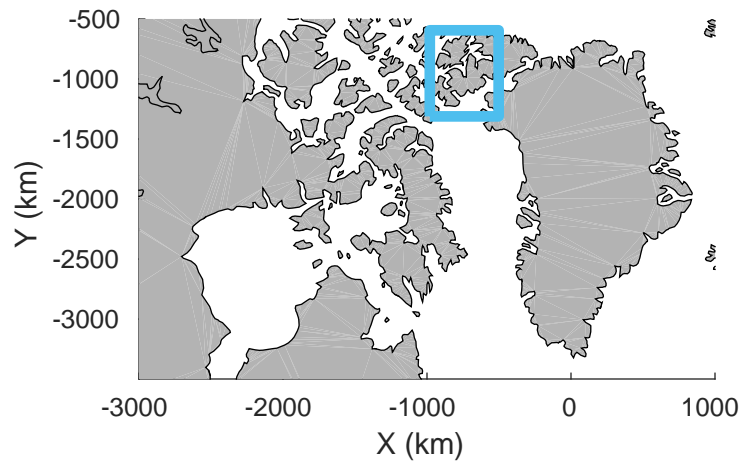


accum 2017_Greenland_P3: "South Ellesmere 01" 20170330_05_040: 15:11:10.1 to 15:13:50.0 GPS

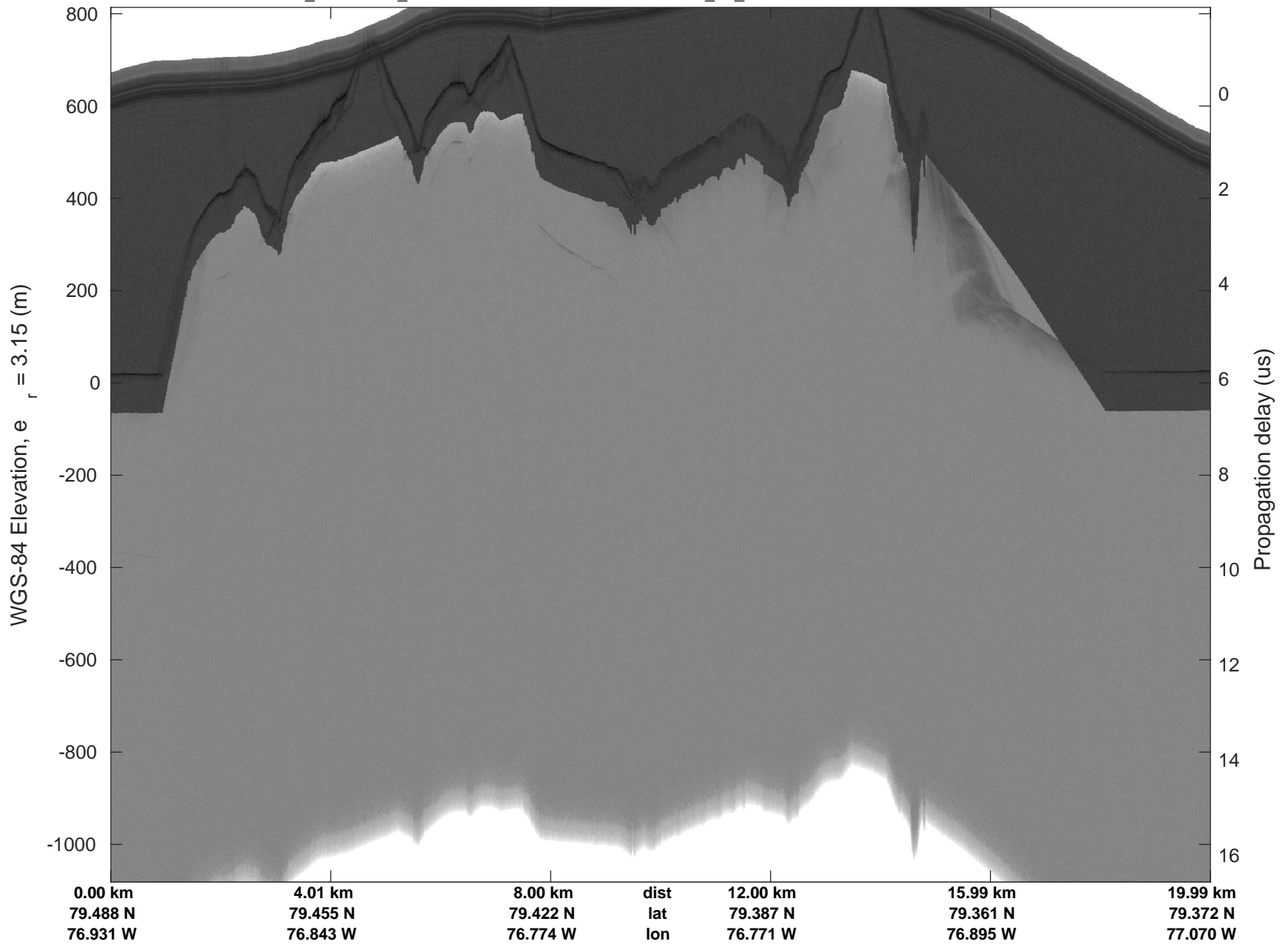


accum 2017_Greenland_P3: "South Ellesmere 01" 20170330_05_040: 15:11:10.1 to 15:13:50.0 GPS

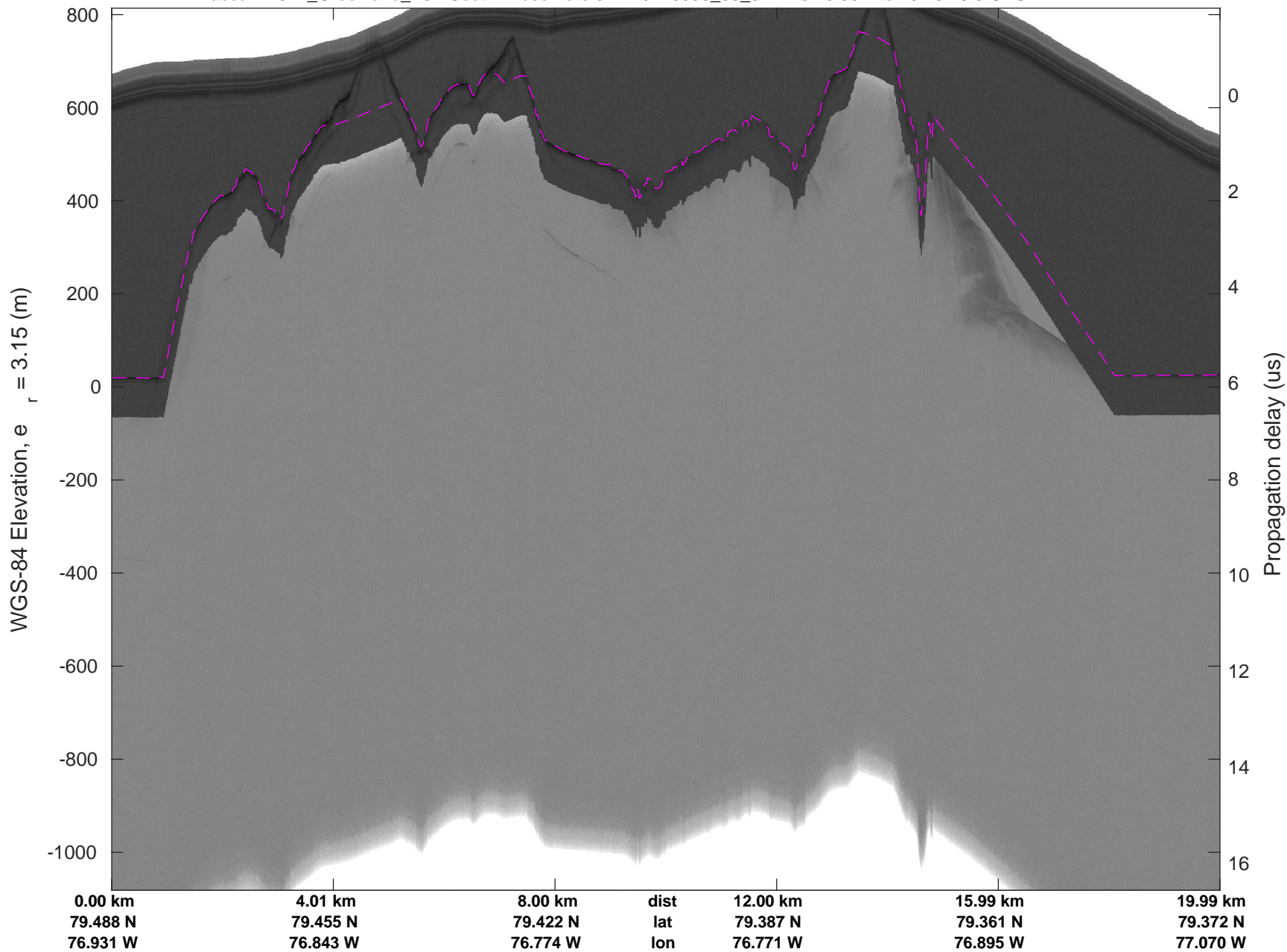


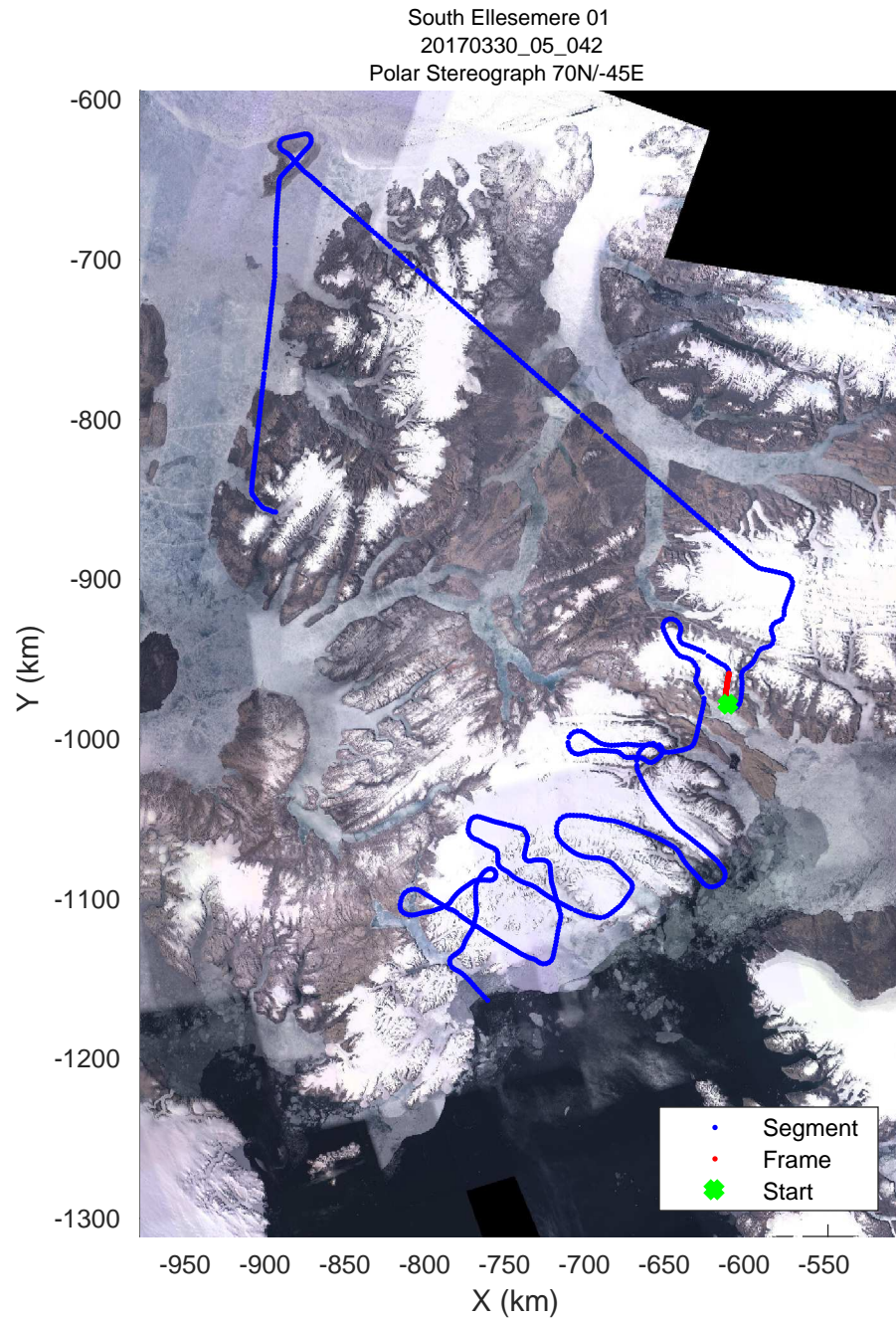
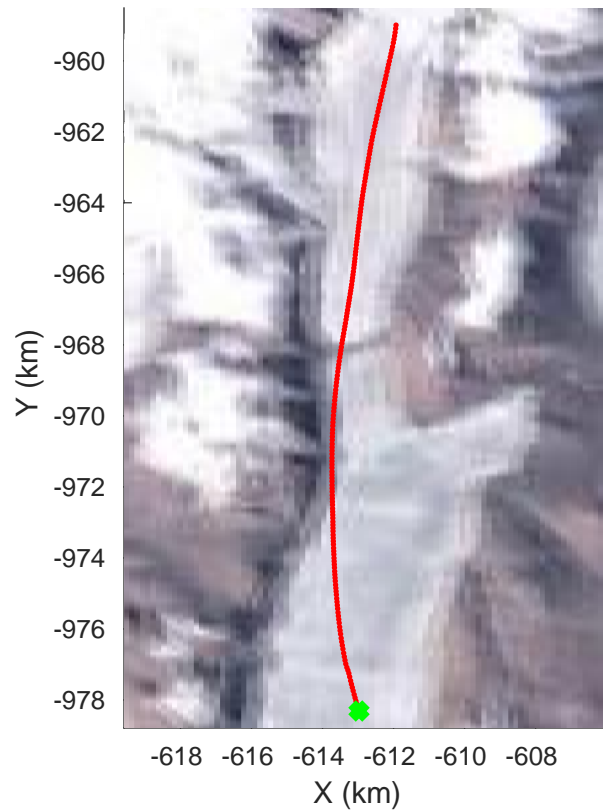
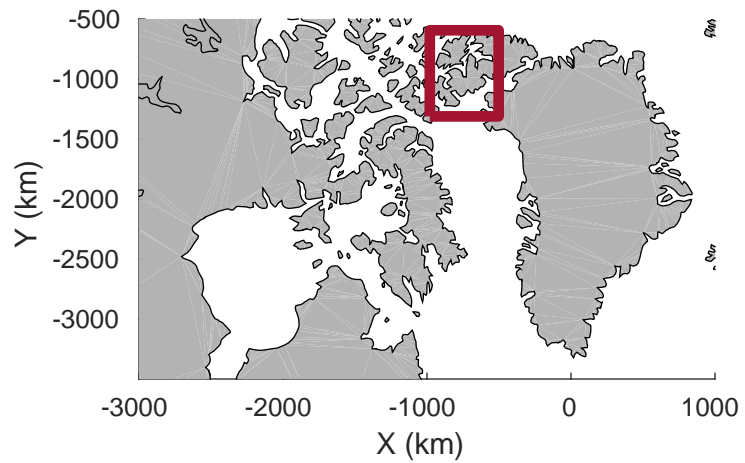


accum 2017_Greenland_P3: "South Ellesmere 01" 20170330_05_041: 15:13:50.1 to 15:16:26.0 GPS

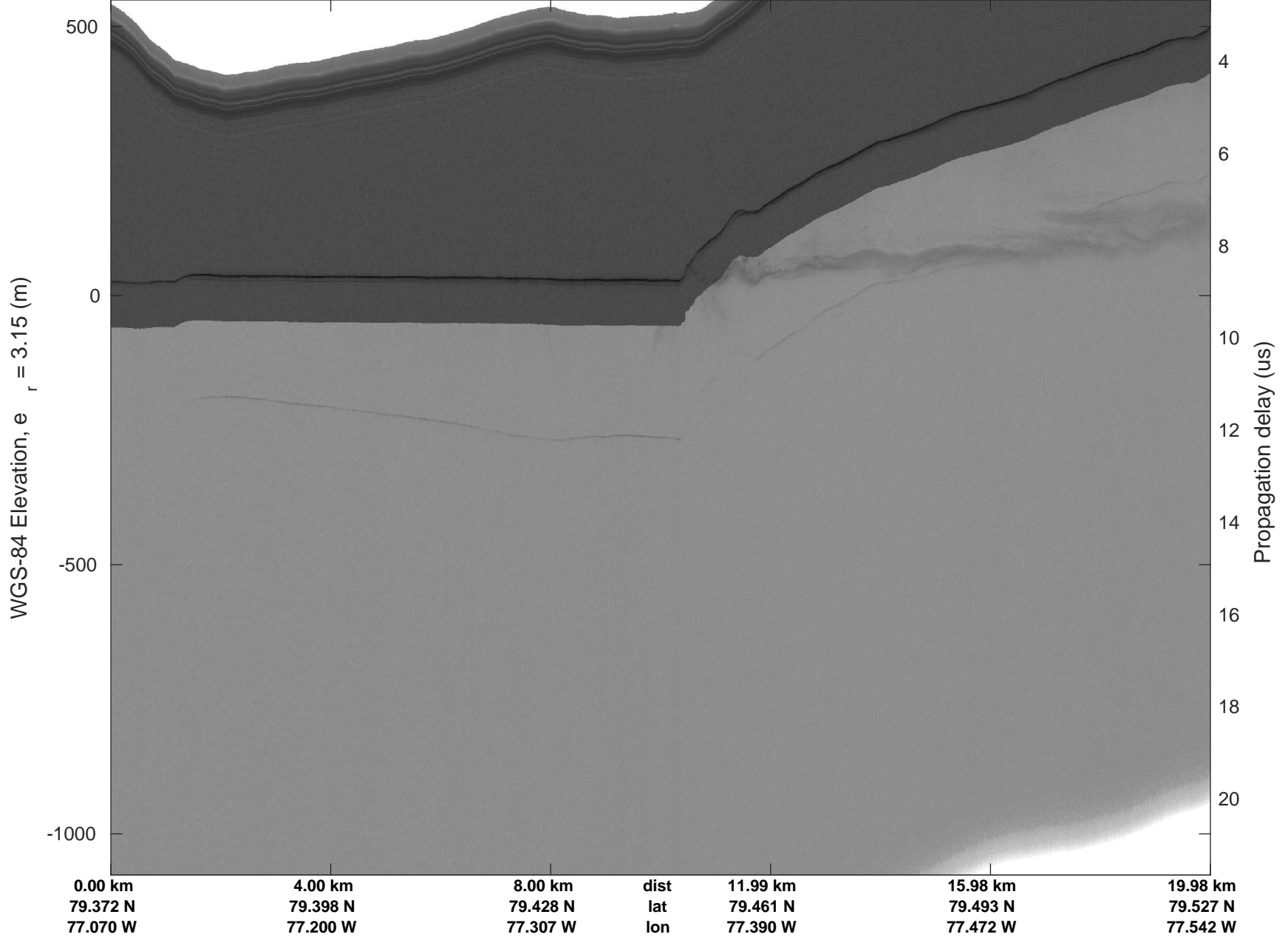


accum 2017_Greenland_P3: "South Ellesemere 01" 20170330_05_041: 15:13:50.1 to 15:16:26.0 GPS




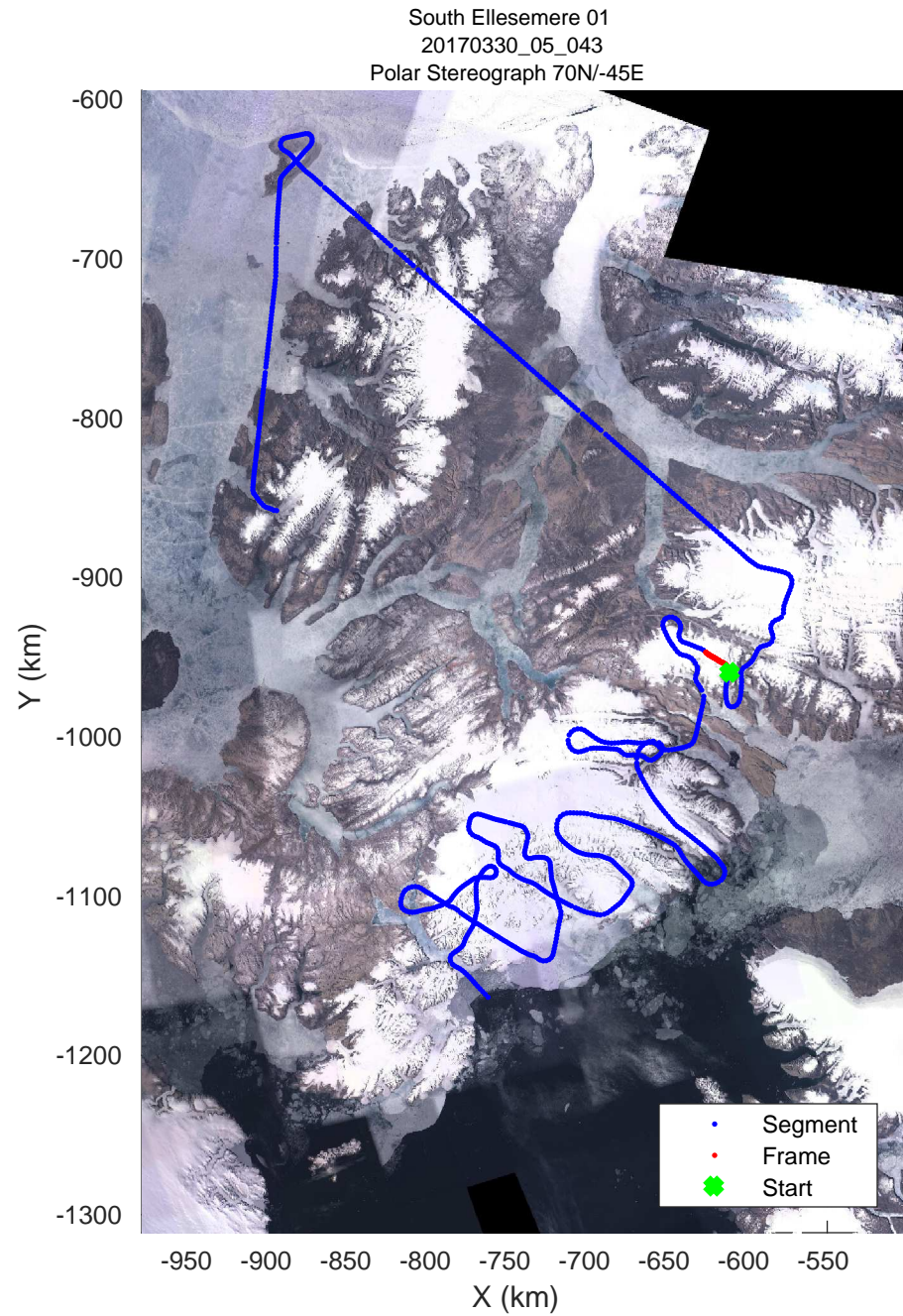
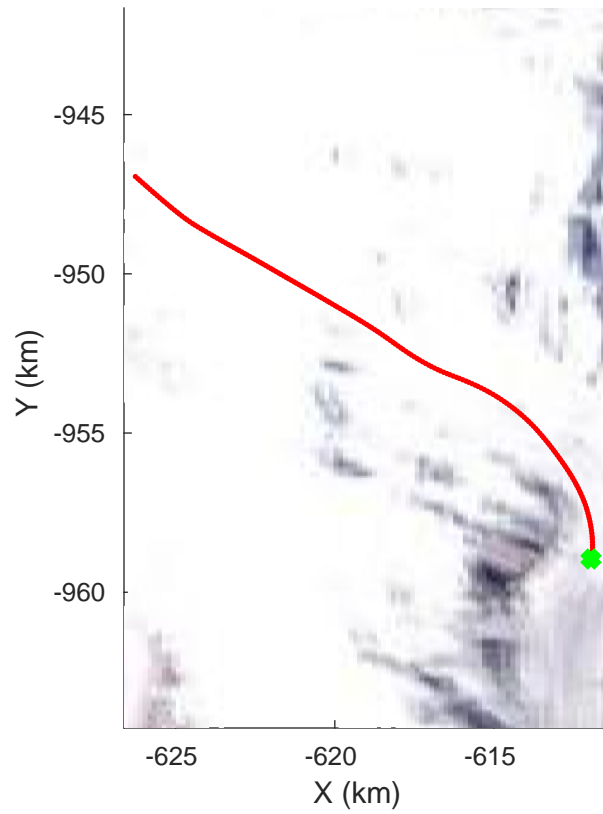
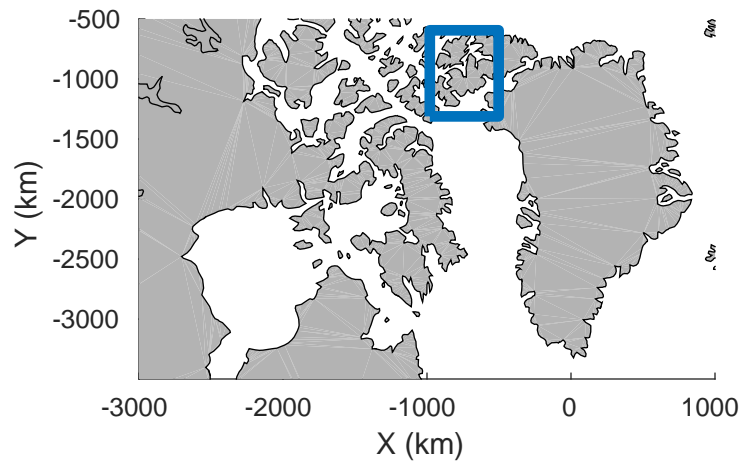


accum 2017_Greenland_P3: "South Ellesmere 01" 20170330_05_042: 15:16:26.1 to 15:19:19.5 GPS




accum 2017_Greenland_P3: "South Ellesmere 01" 20170330_05_042: 15:16:26.1 to 15:19:19.5 GPS

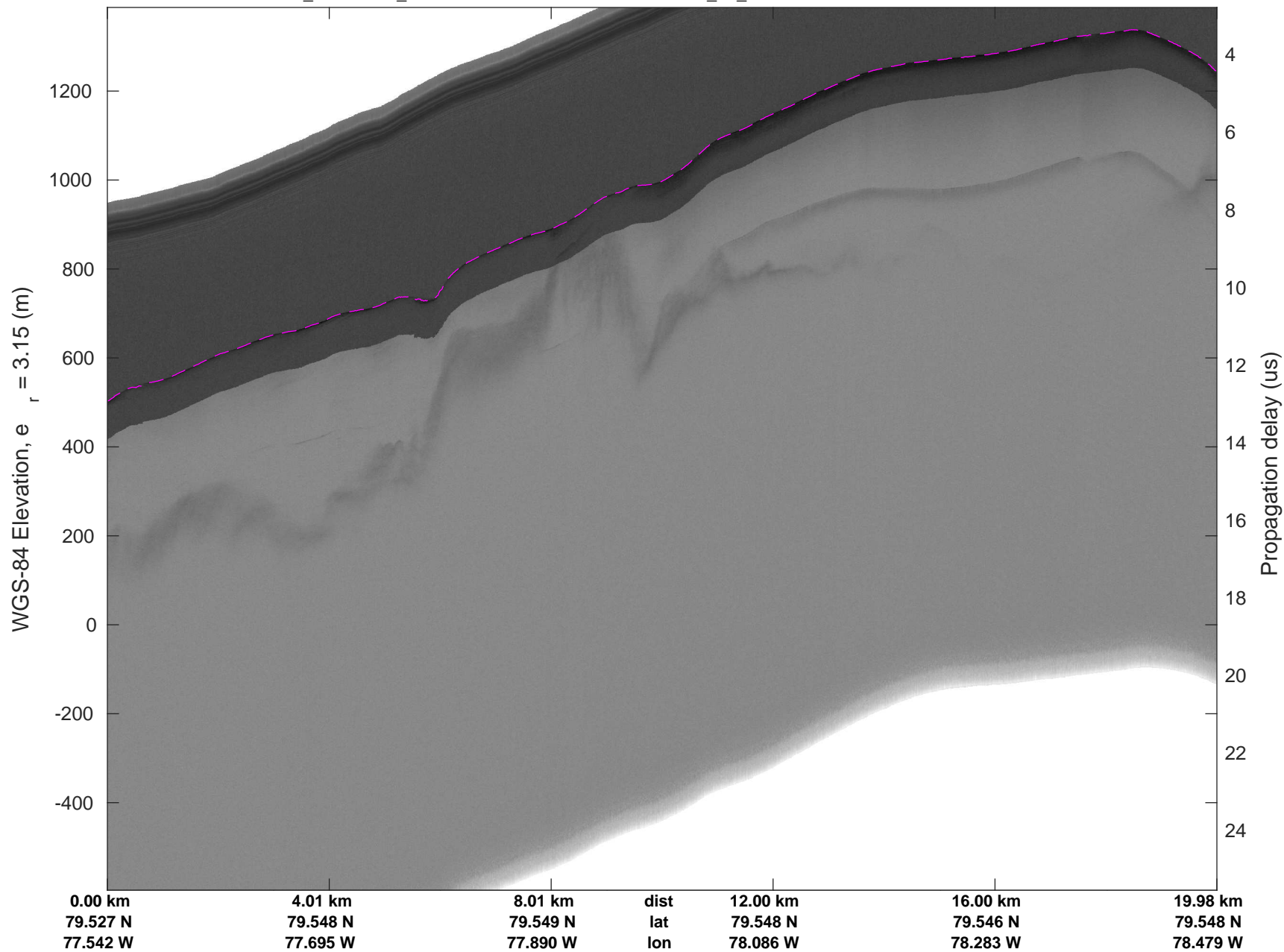


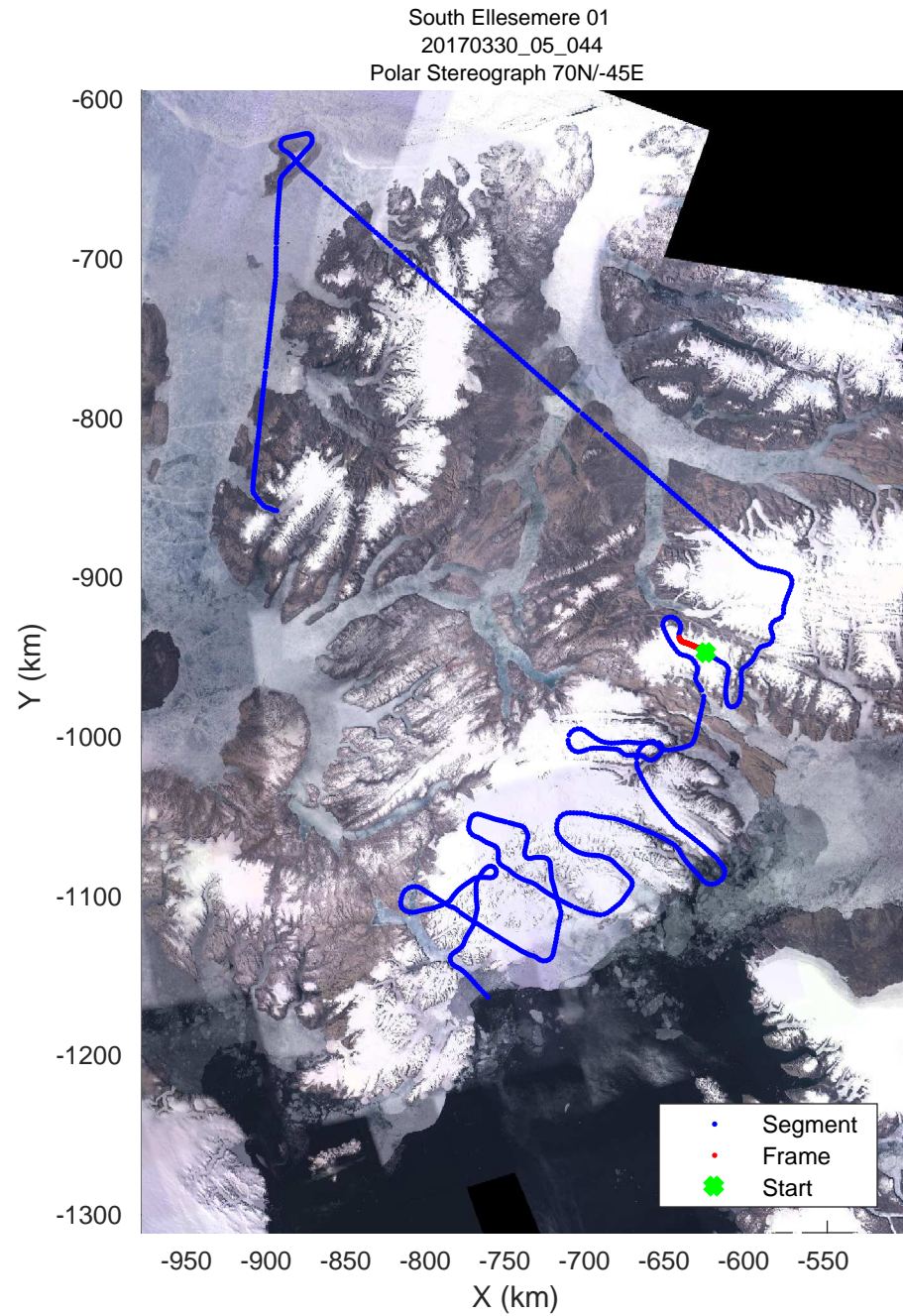
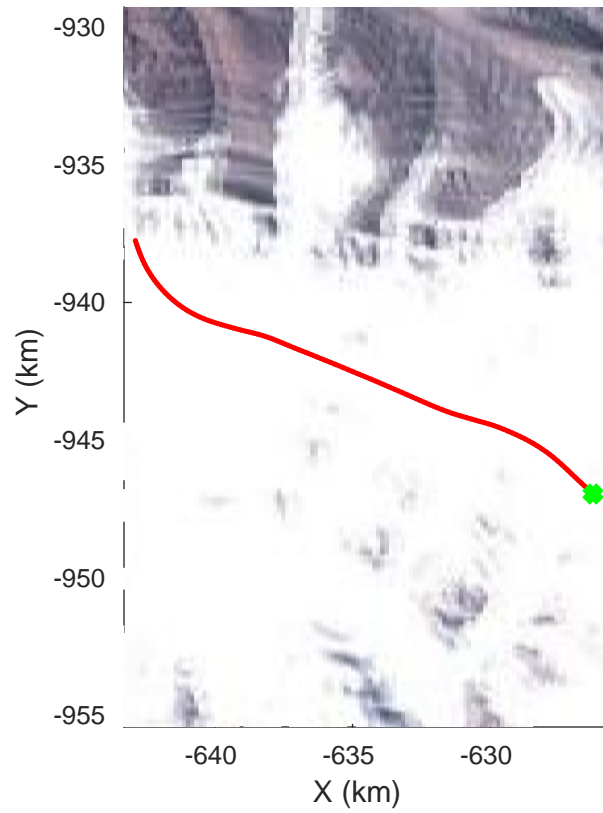
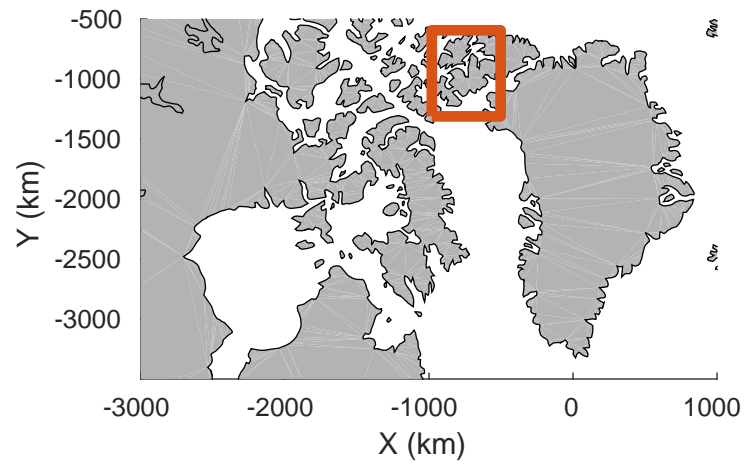


accum 2017_Greenland_P3: "South Ellesmere 01" 20170330_05_043: 15:19:19.7 to 15:21:59.3 GPS




accum 2017_Greenland_P3: "South Ellesmere 01" 20170330_05_043: 15:19:19.7 to 15:21:59.3 GPS

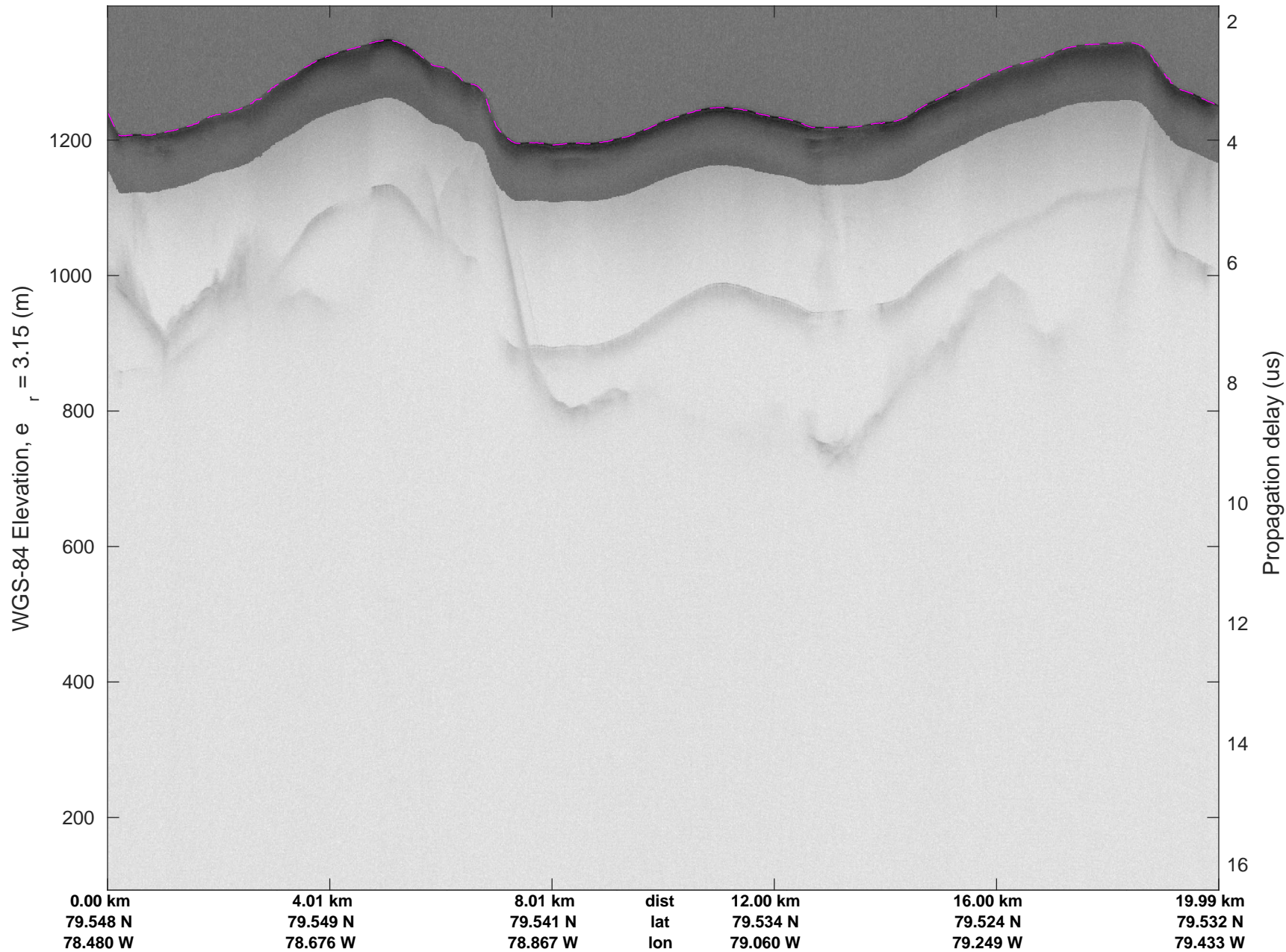


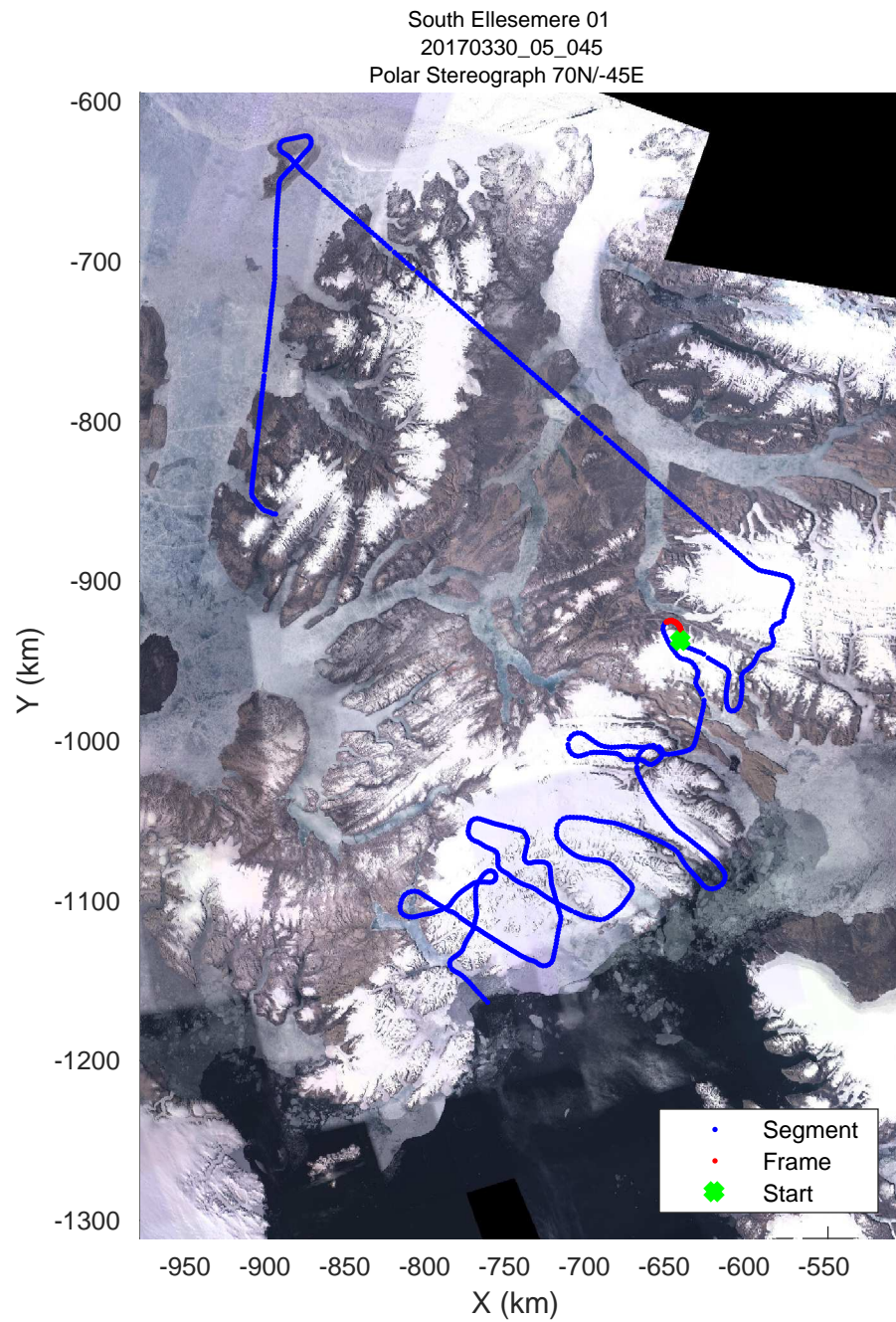

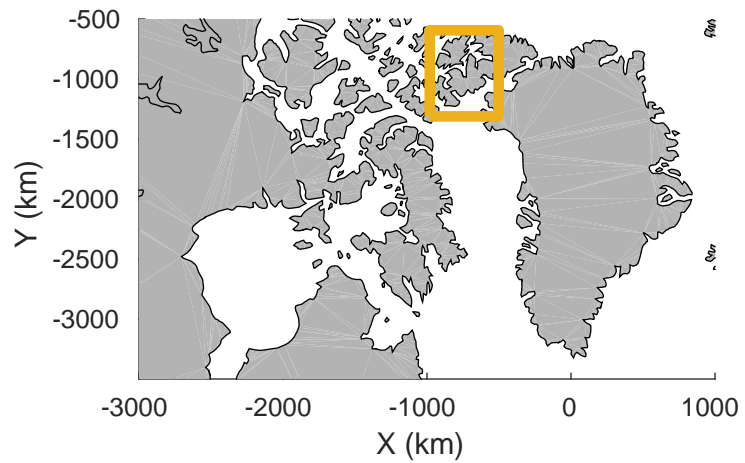


accum 2017_Greenland_P3: "South Ellesmere 01" 20170330_05_044: 15:21:59.5 to 15:24:36.4 GPS

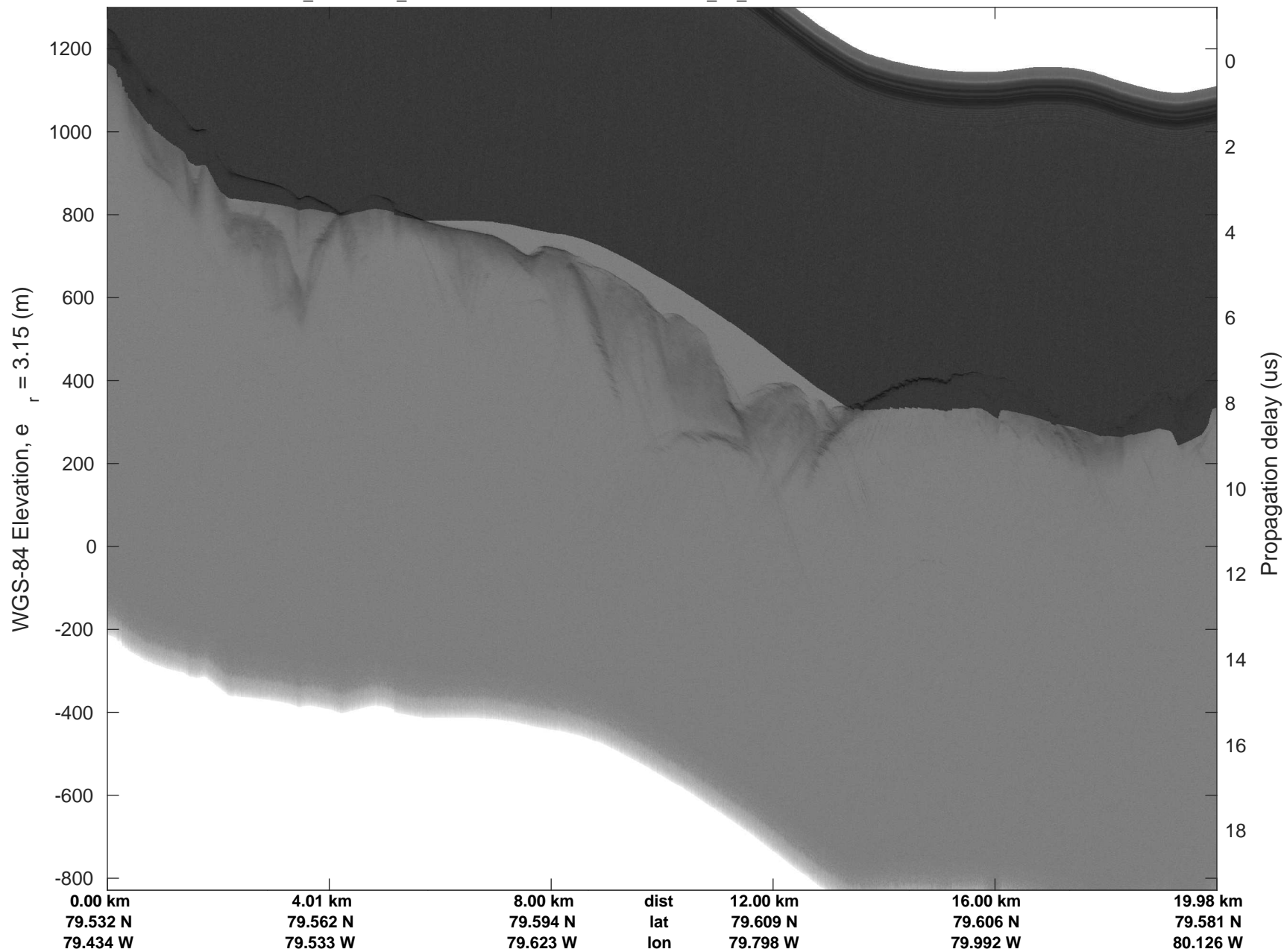


accum 2017_Greenland_P3: "South Ellesmere 01" 20170330_05_044: 15:21:59.5 to 15:24:36.4 GPS




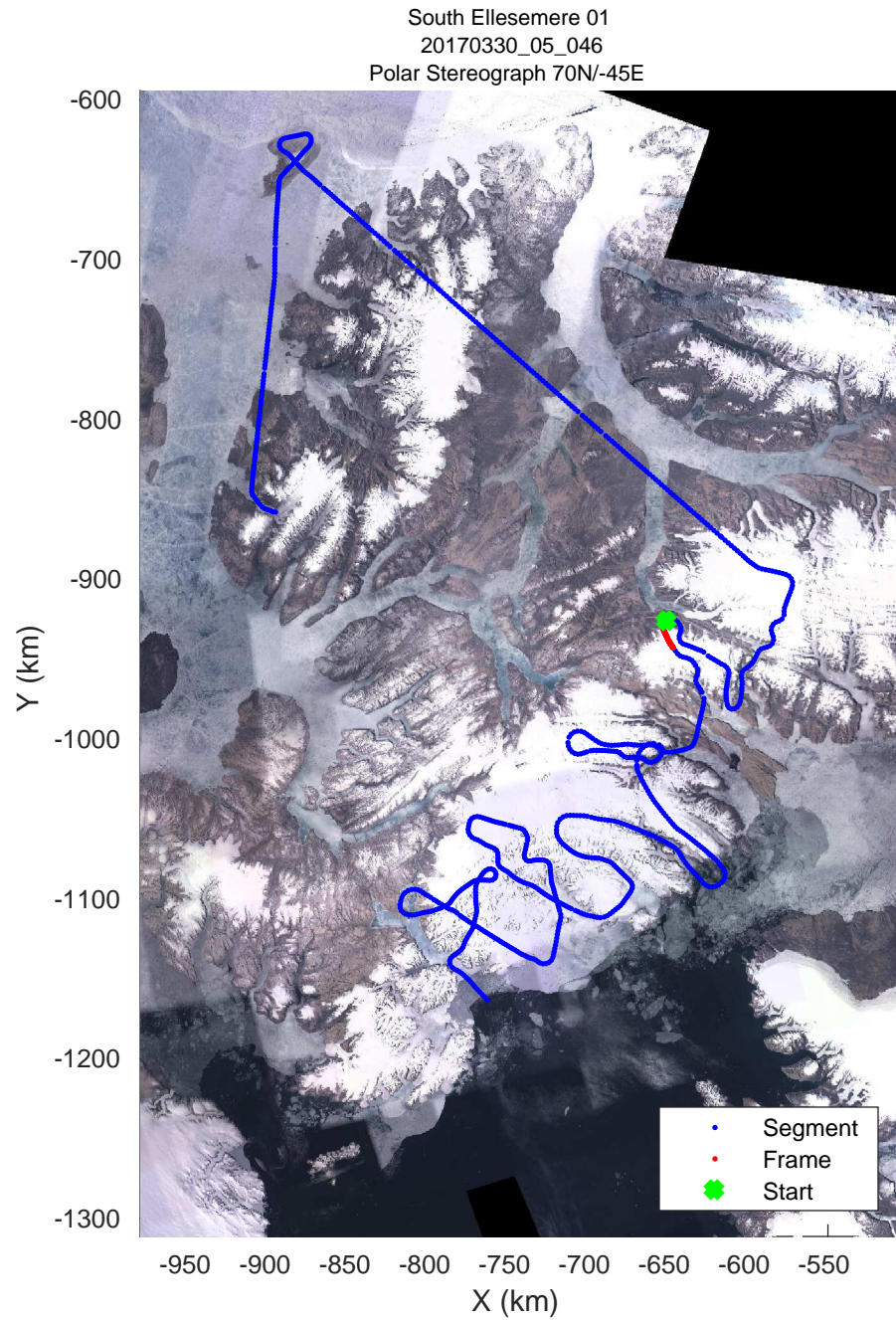
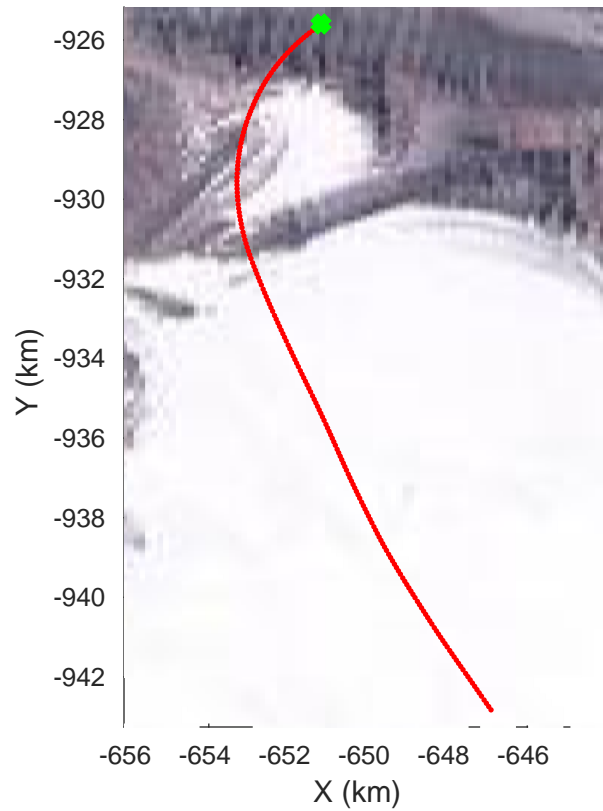
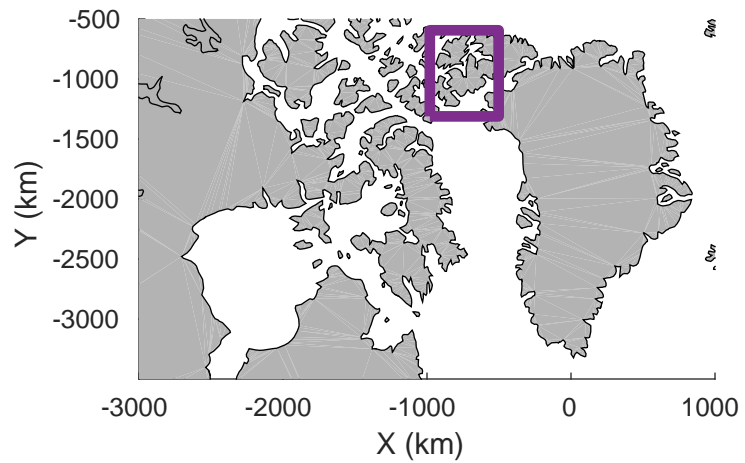


accum 2017_Greenland_P3: "South Ellesmere 01" 20170330_05_045: 15:24:36.5 to 15:27:22.3 GPS

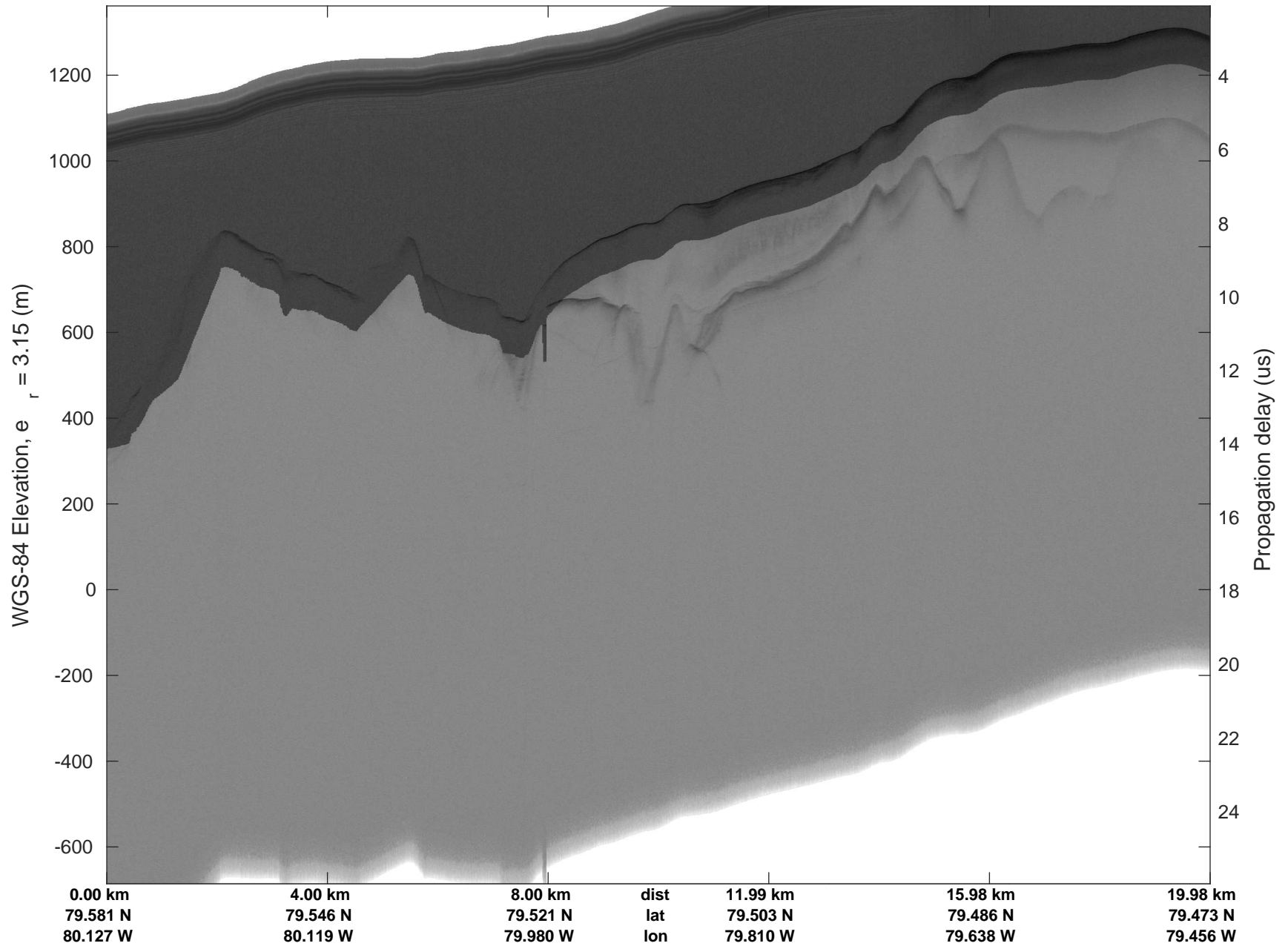


accum 2017_Greenland_P3: "South Ellesmere 01" 20170330_05_045: 15:24:36.5 to 15:27:22.3 GPS

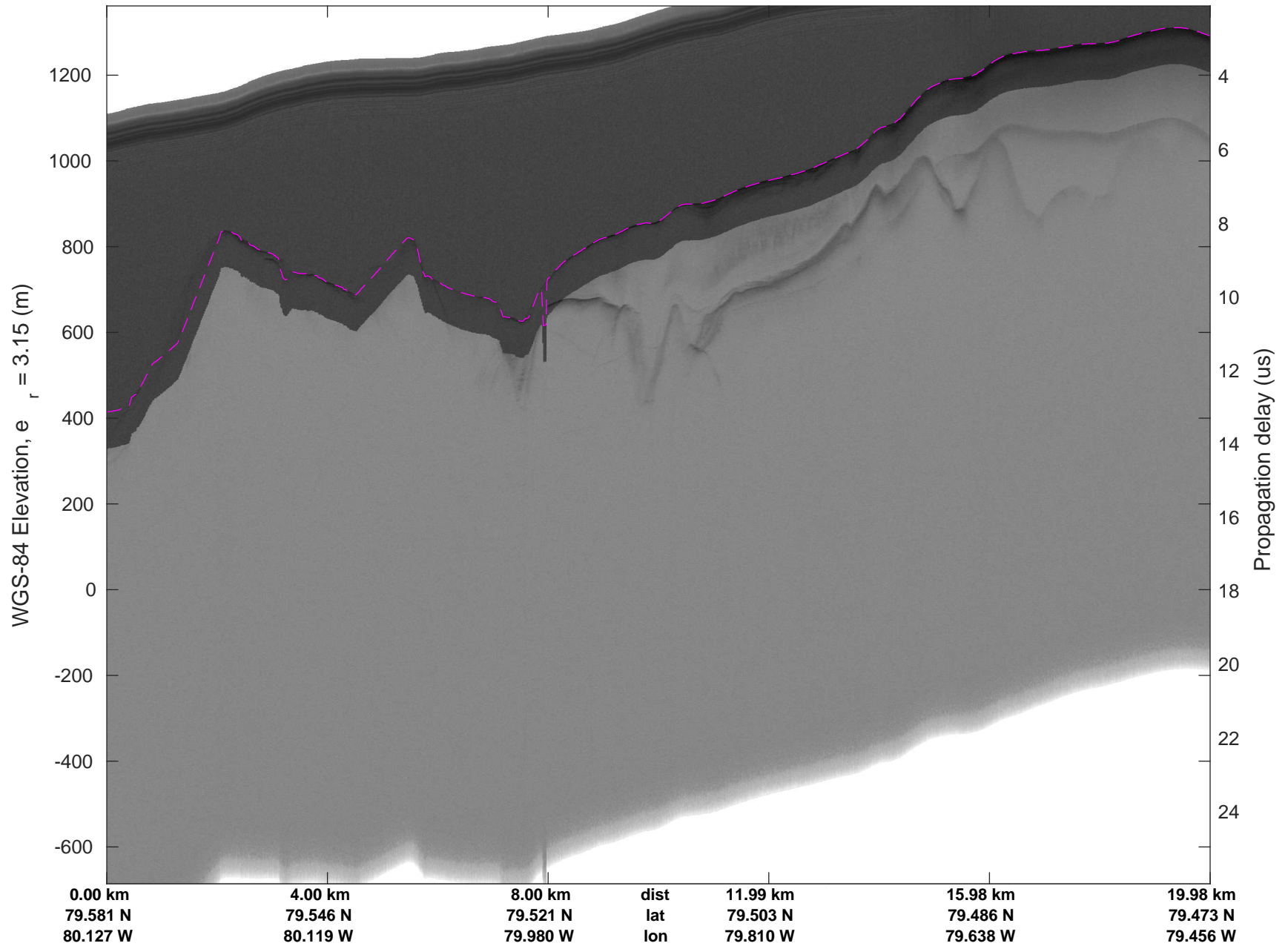


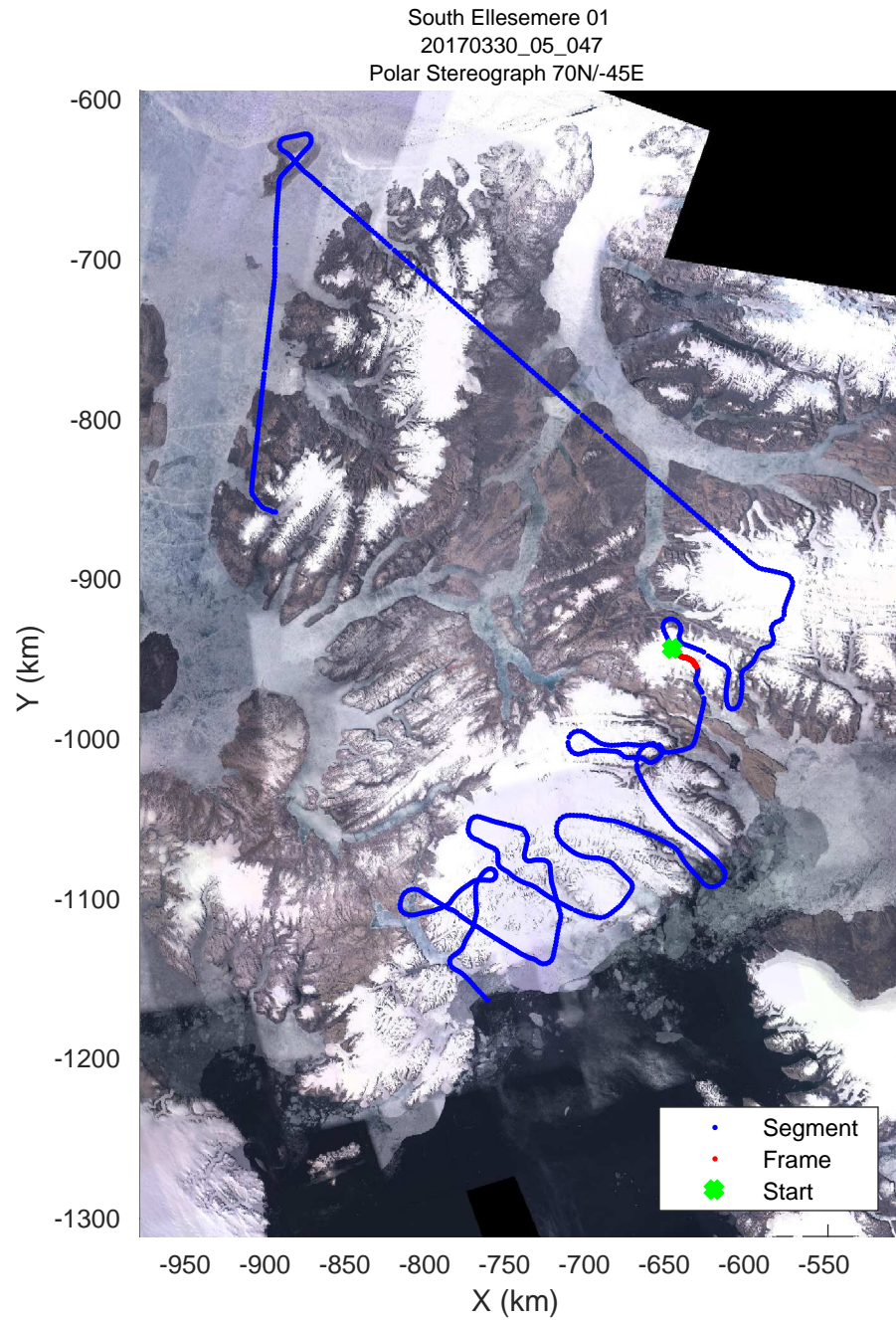
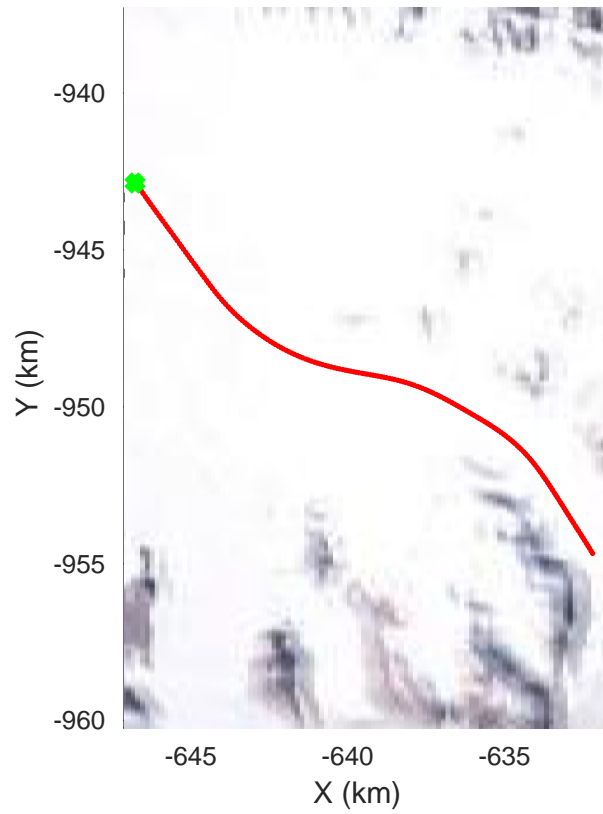
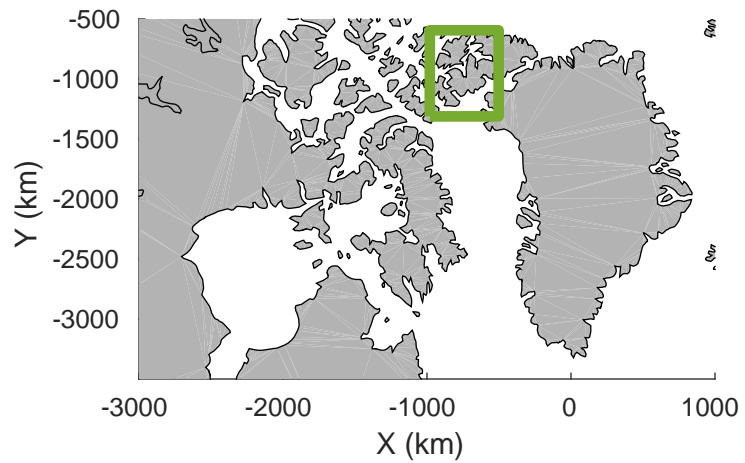


accum 2017_Greenland_P3: "South Ellesmere 01" 20170330_05_046: 15:27:22.6 to 15:29:49.1 GPS




accum 2017_Greenland_P3: "South Ellesemere 01" 20170330_05_046: 15:27:22.6 to 15:29:49.1 GPS




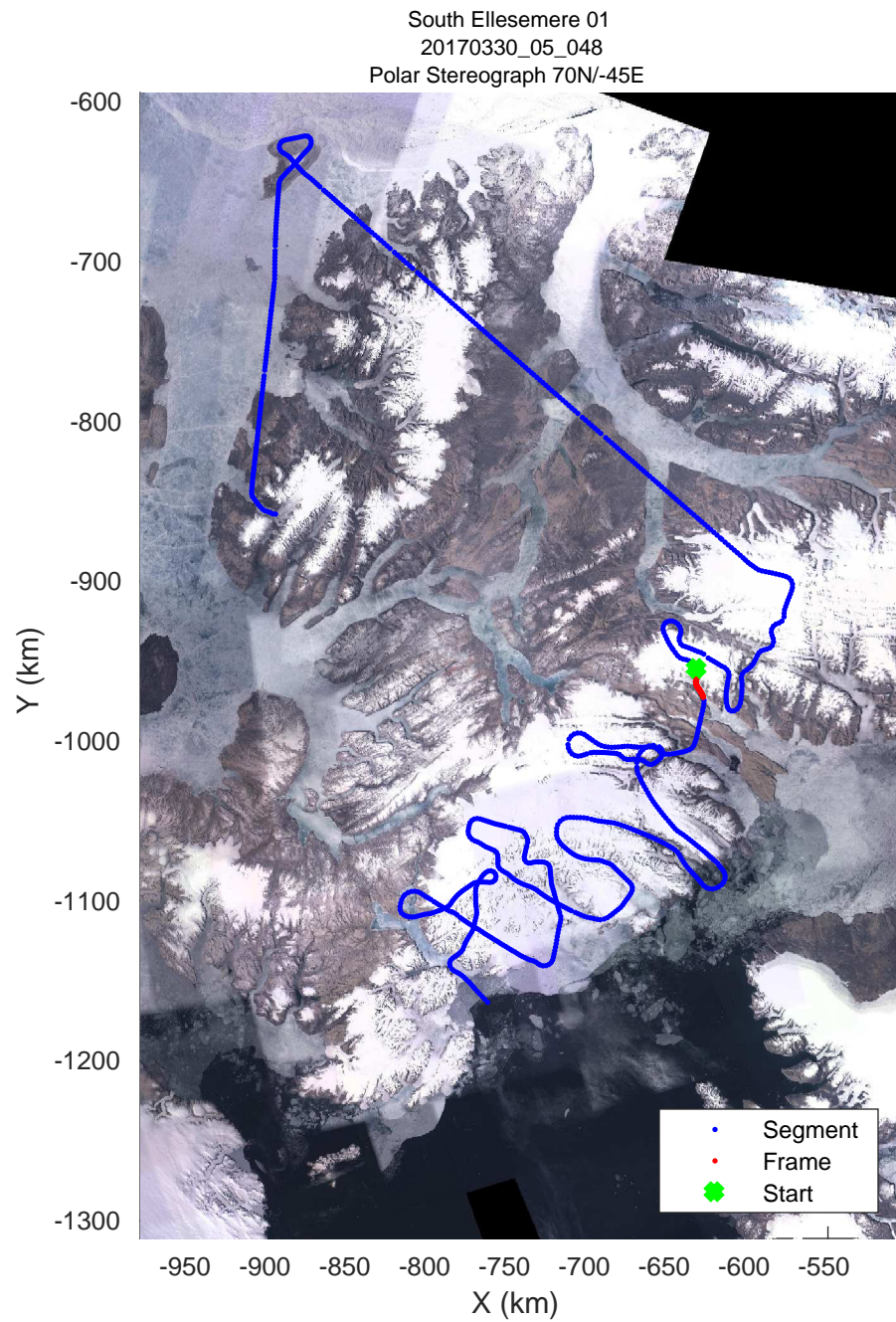
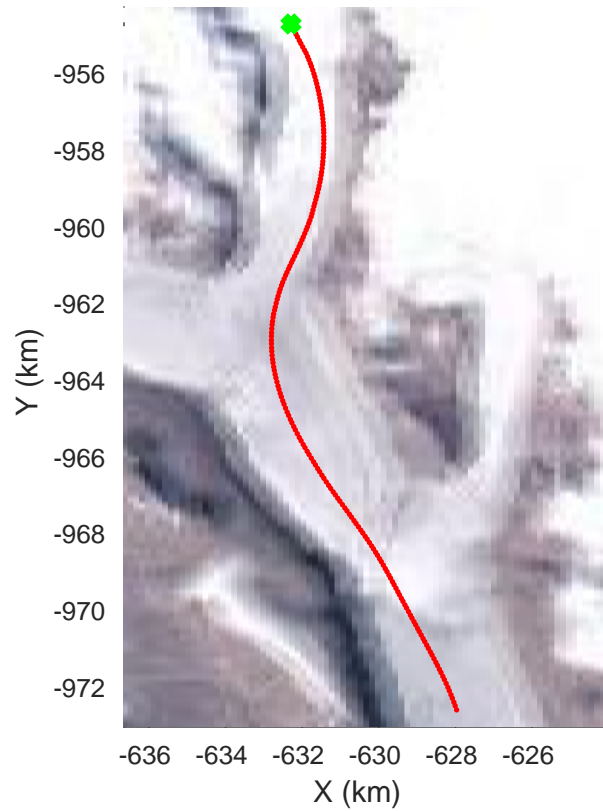
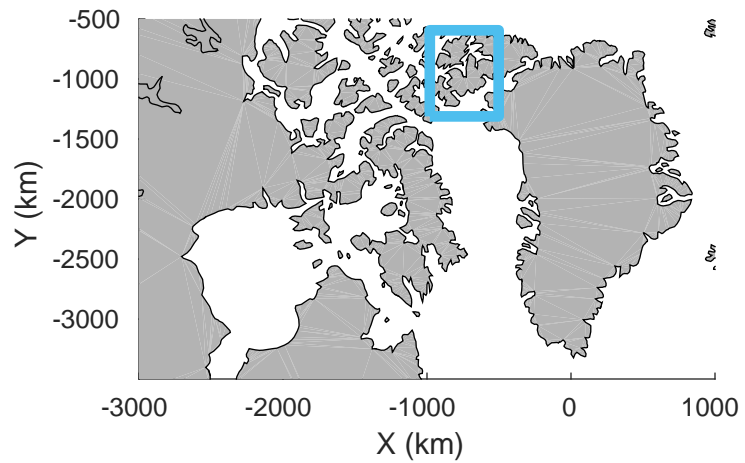


accum 2017_Greenland_P3: "South Ellesmere 01" 20170330_05_047: 15:29:49.3 to 15:32:19.8 GPS




accum 2017_Greenland_P3: "South Ellesmere 01" 20170330_05_047: 15:29:49.3 to 15:32:19.8 GPS

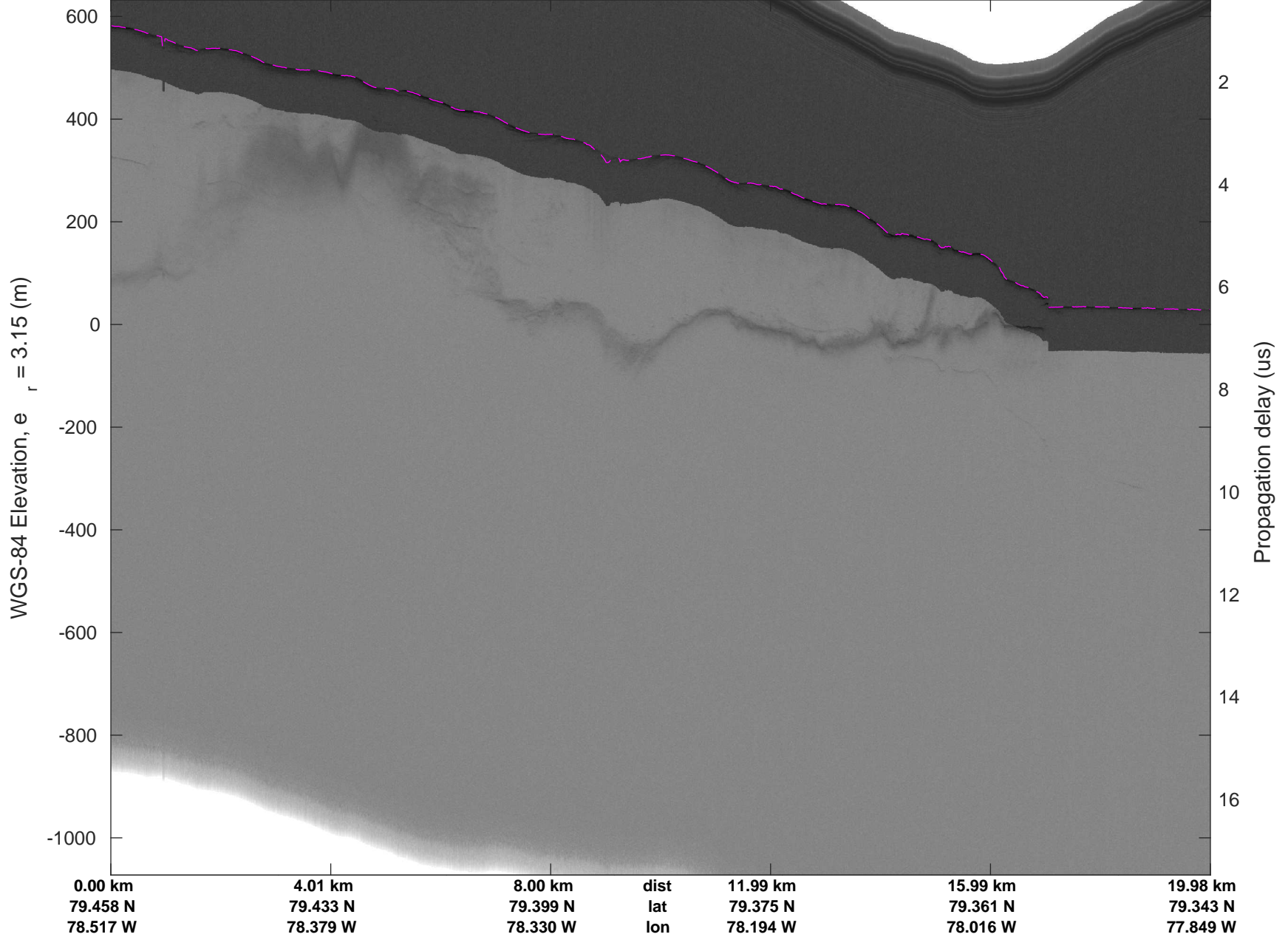


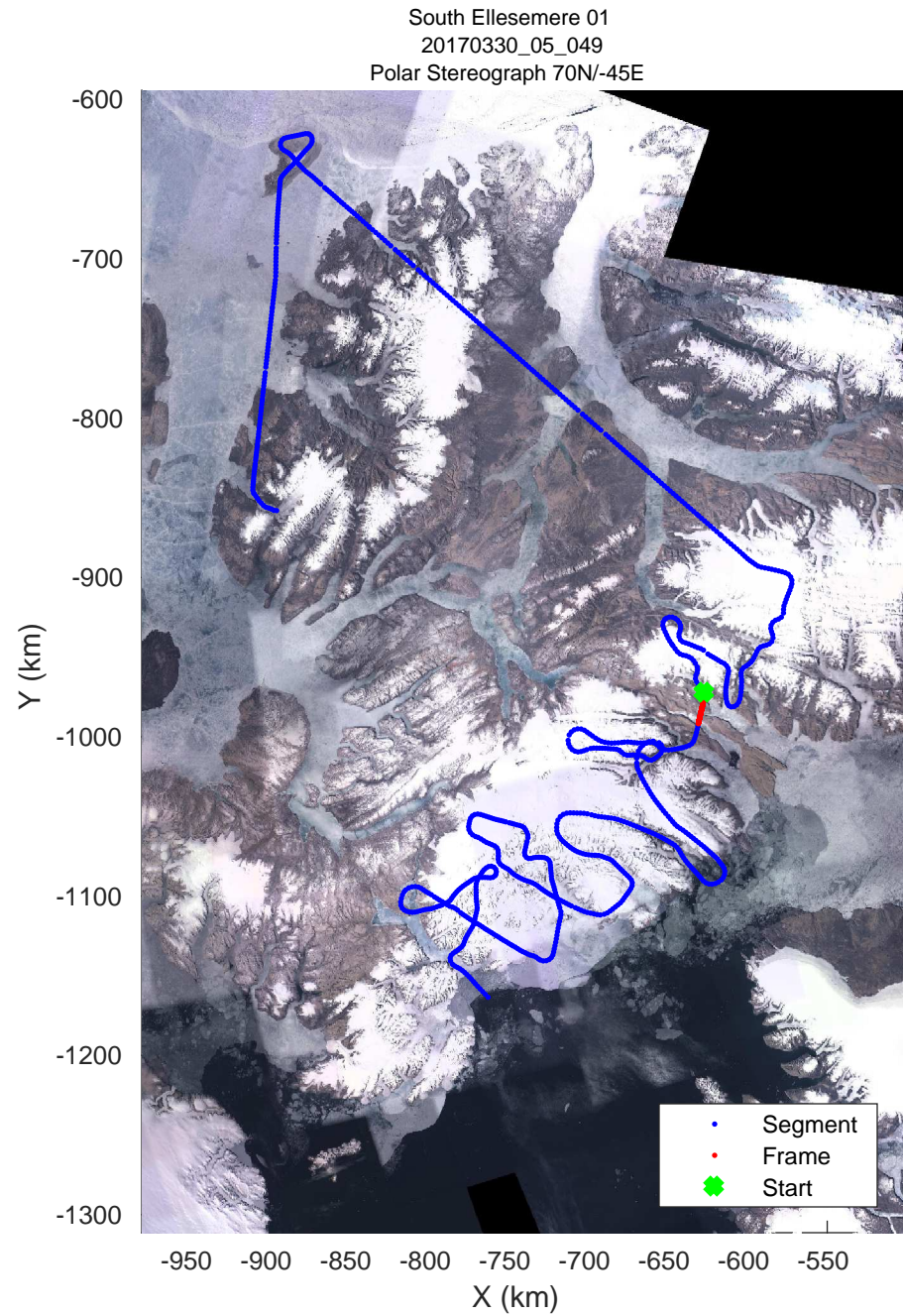

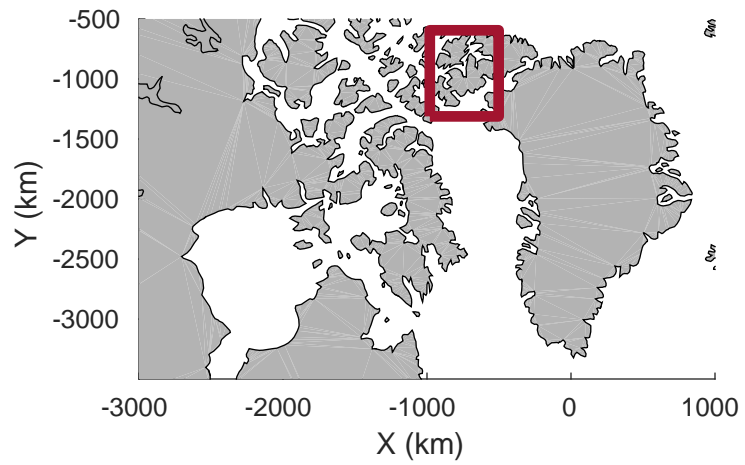


accum 2017_Greenland_P3: "South Ellesmere 01" 20170330_05_048: 15:32:19.9 to 15:34:56.9 GPS




accum 2017_Greenland_P3: "South Ellesmere 01" 20170330_05_048: 15:32:19.9 to 15:34:56.9 GPS

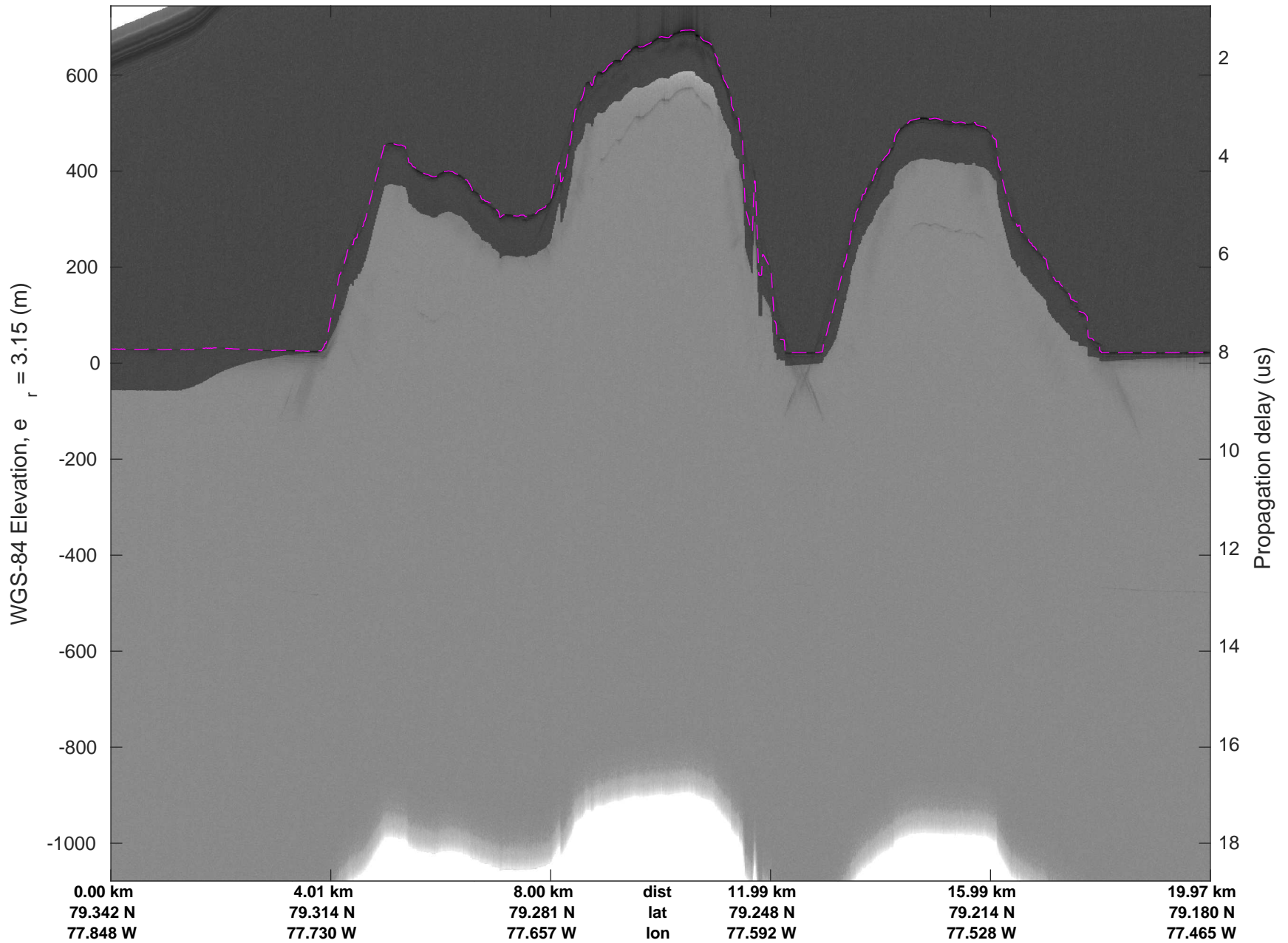


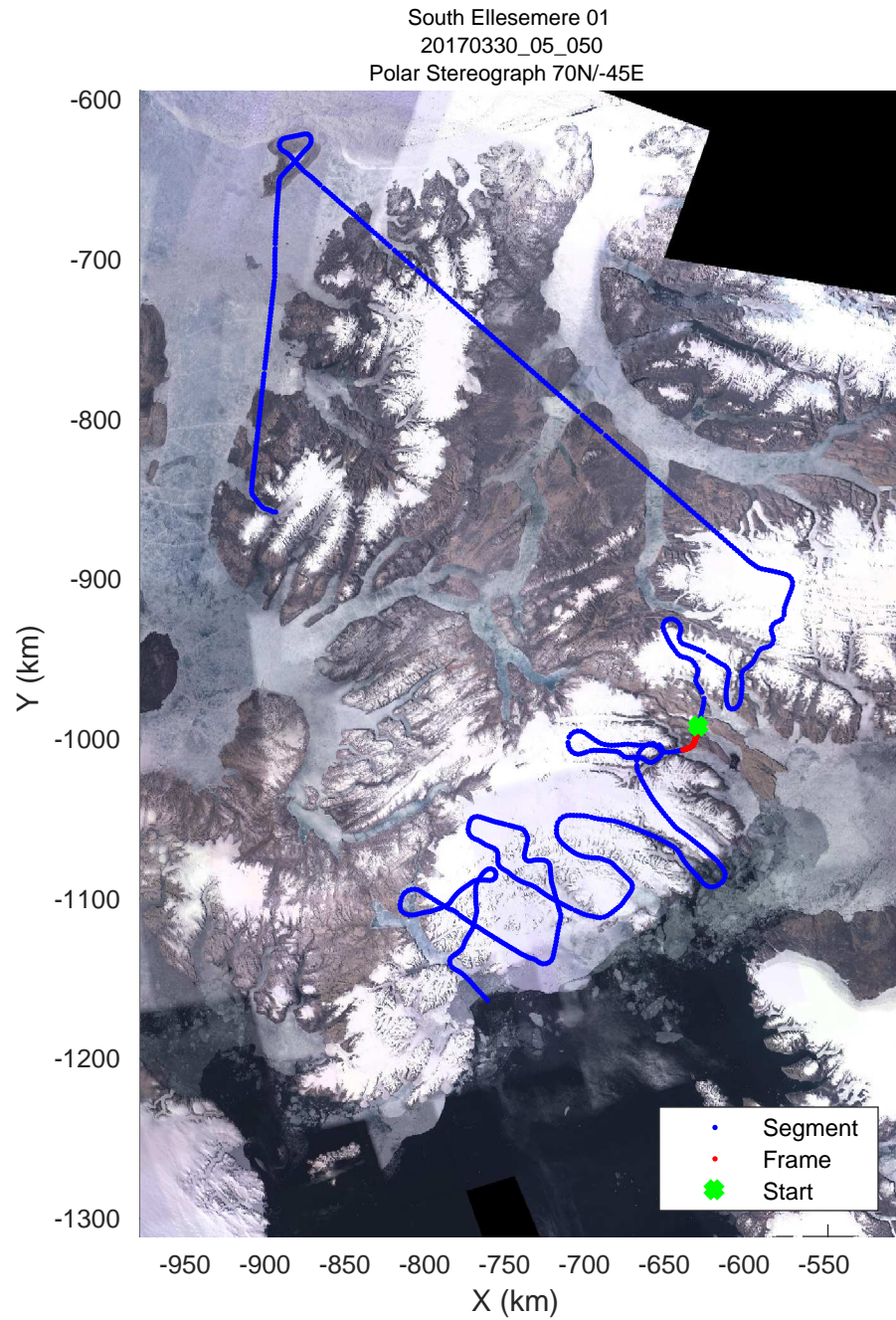

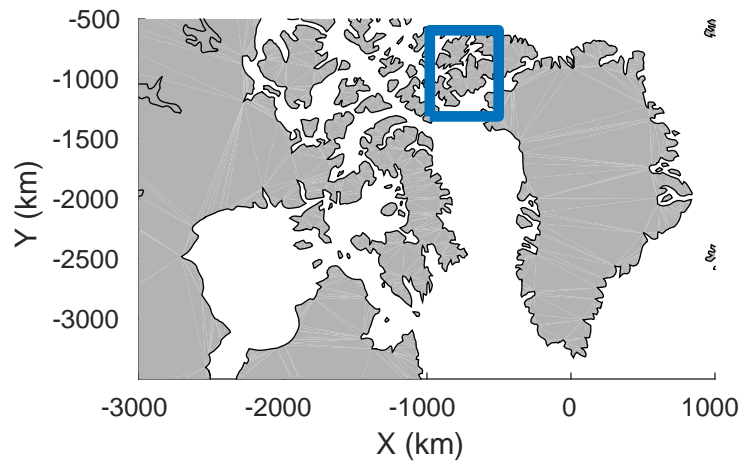


accum 2017_Greenland_P3: "South Ellesmere 01" 20170330_05_049: 15:34:57.1 to 15:37:22.0 GPS

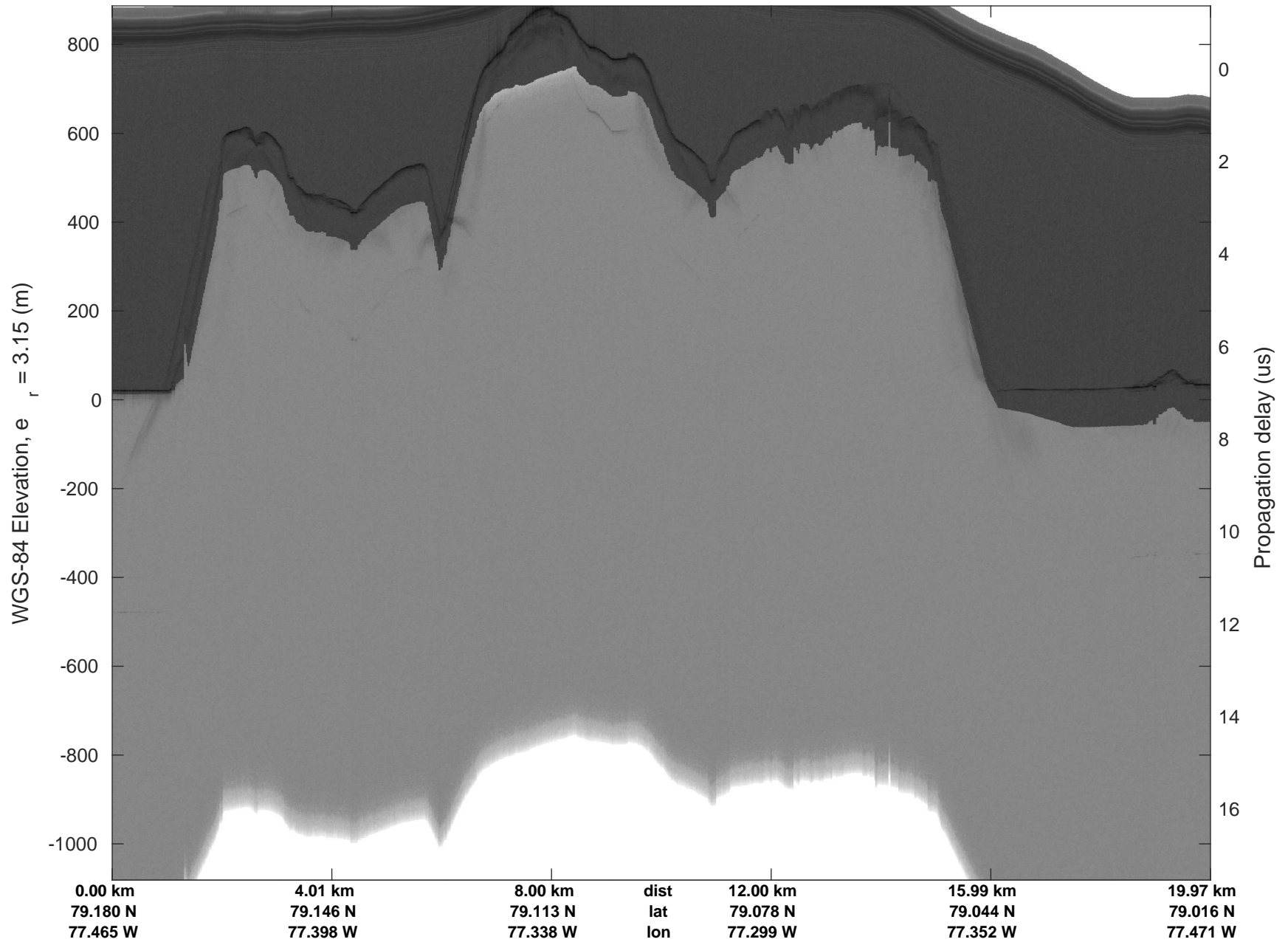


accum 2017_Greenland_P3: "South Ellesmere 01" 20170330_05_049: 15:34:57.1 to 15:37:22.0 GPS

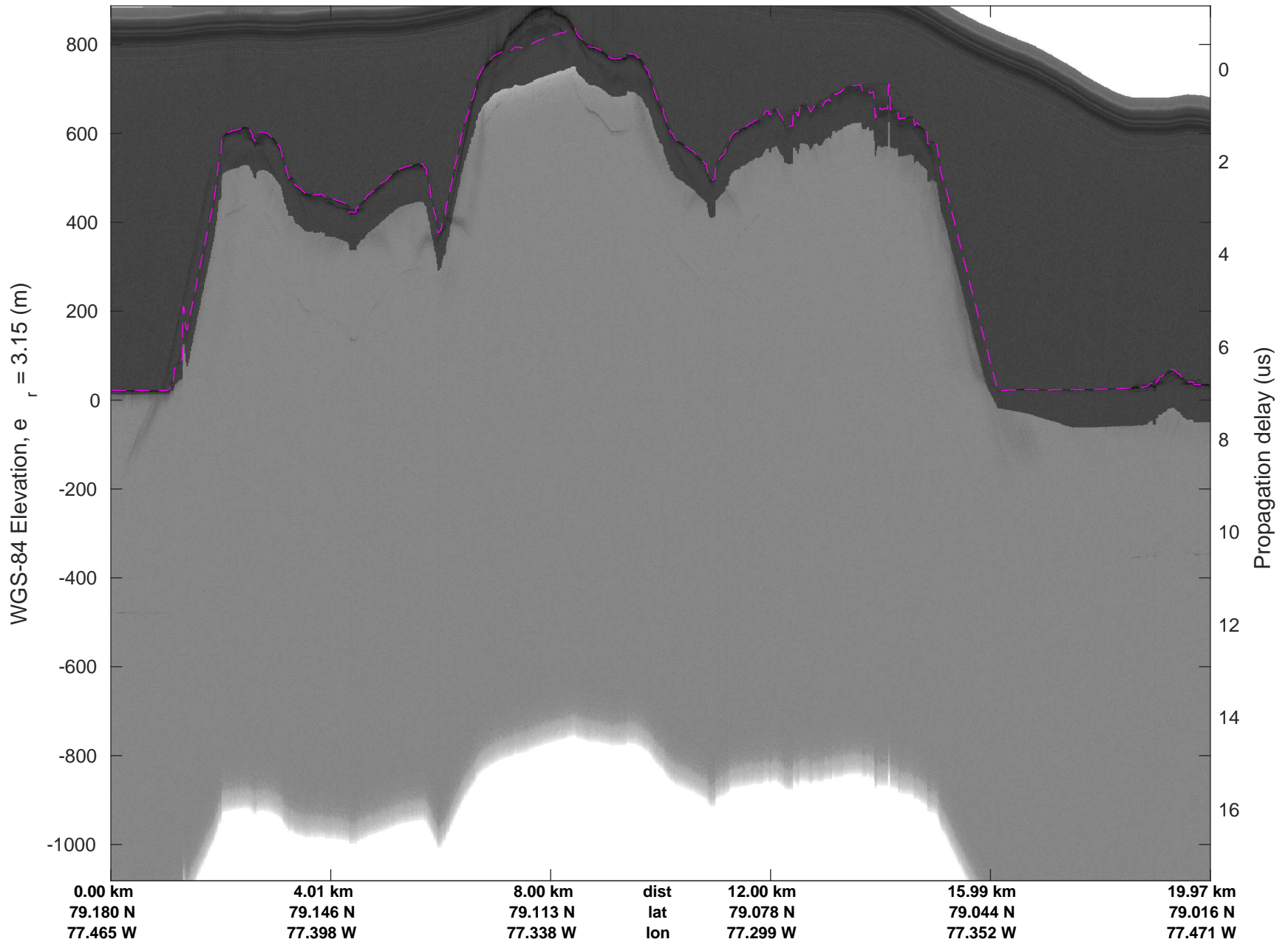


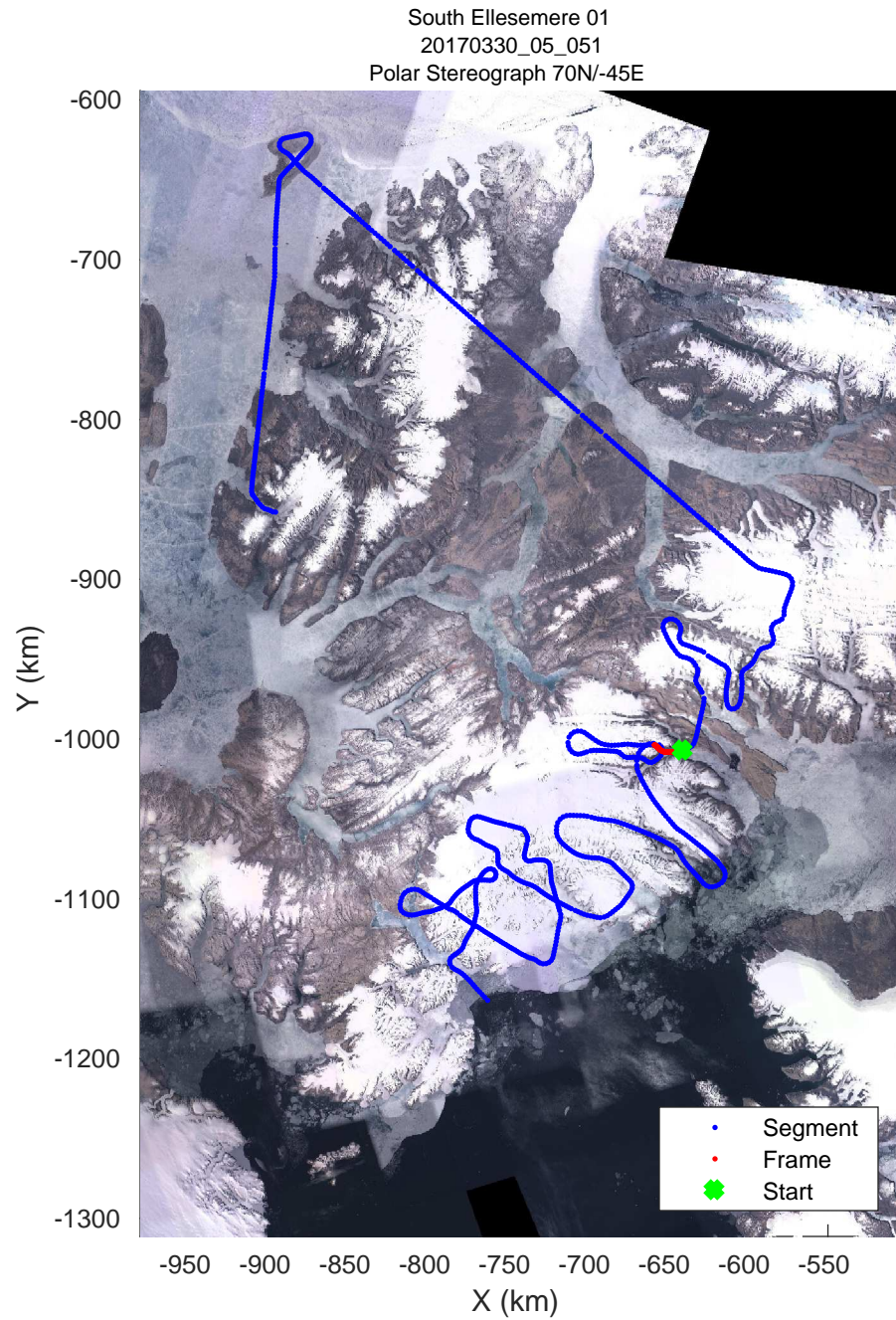

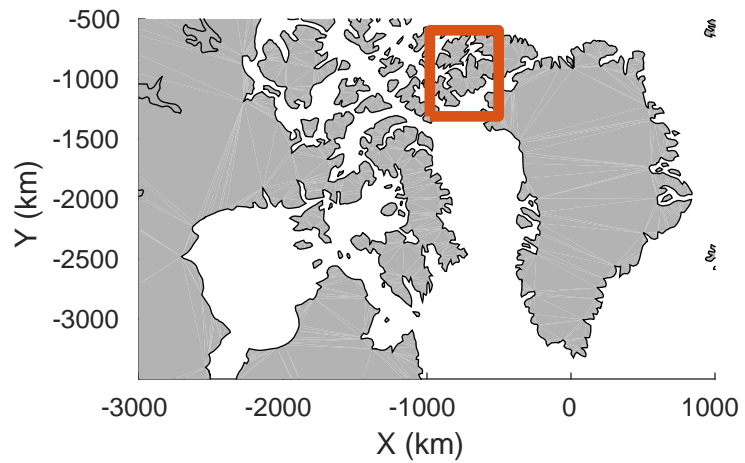


accum 2017_Greenland_P3: "South Ellesmere 01" 20170330_05_050: 15:37:22.3 to 15:40:00.2 GPS




accum 2017_Greenland_P3: "South Ellesmere 01" 20170330_05_050: 15:37:22.3 to 15:40:00.2 GPS

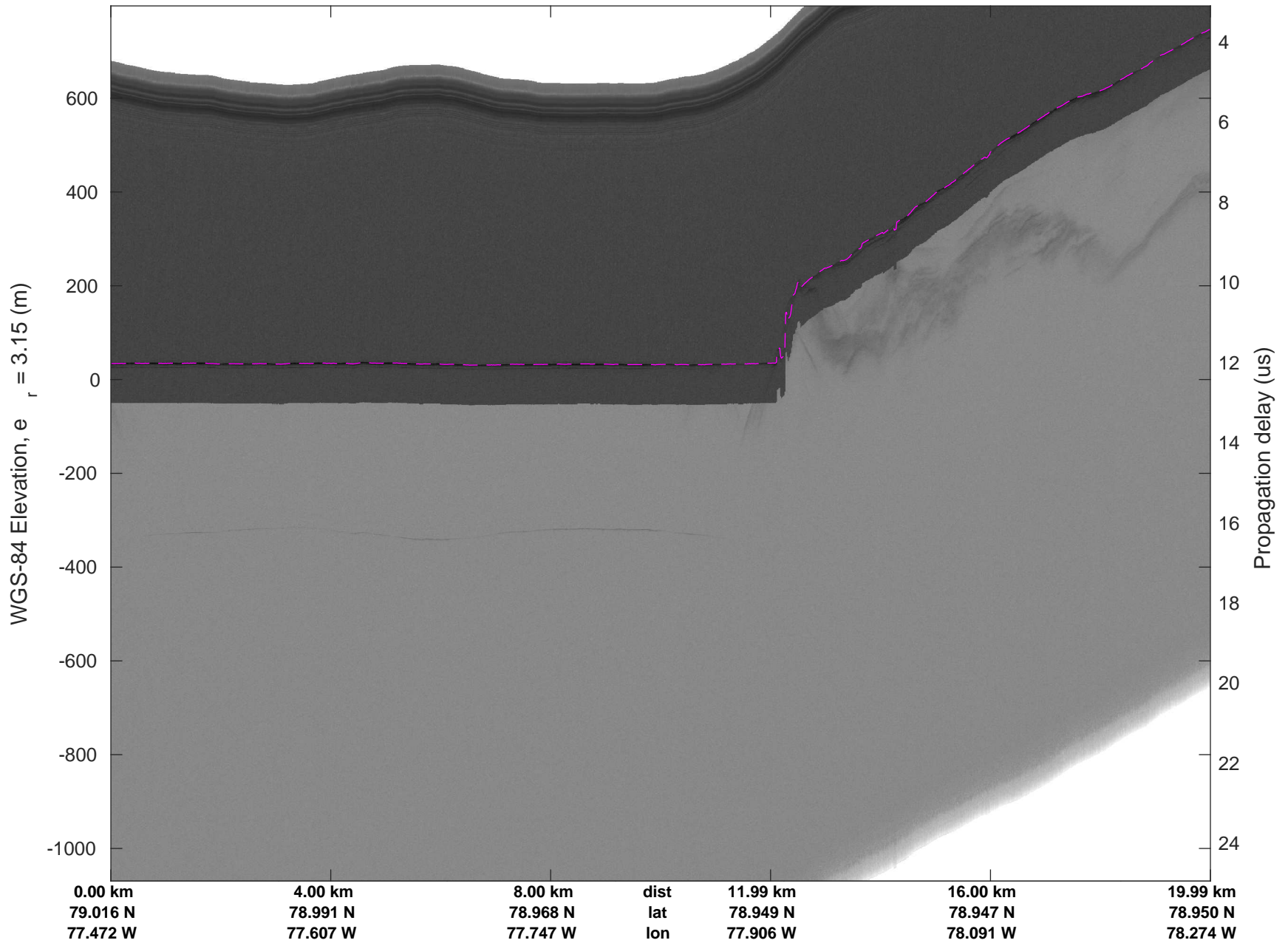


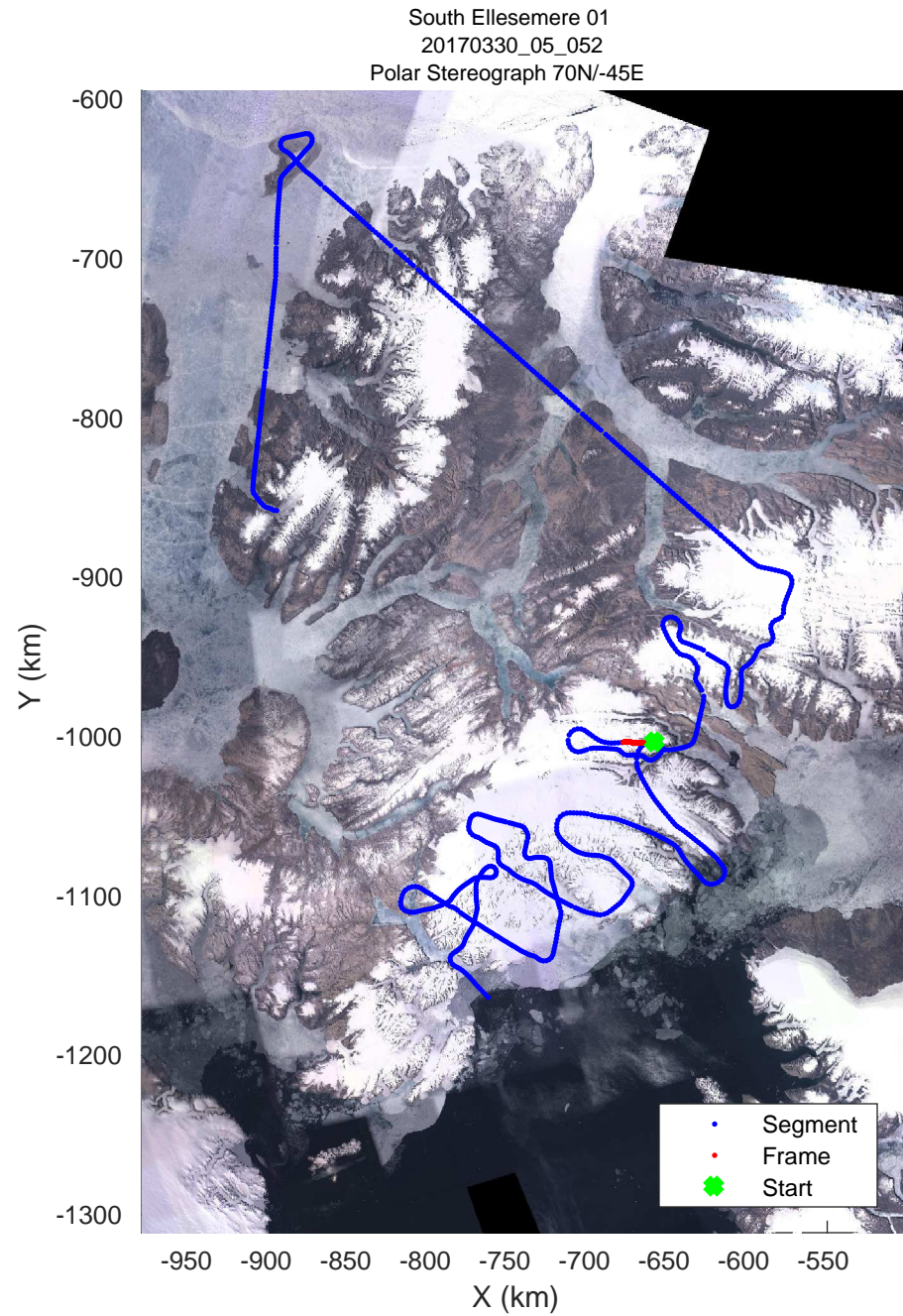

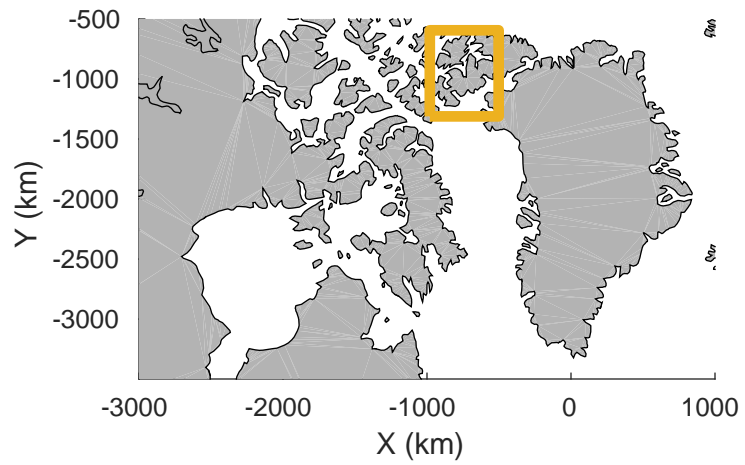


accum 2017_Greenland_P3: "South Ellesmere 01" 20170330_05_051: 15:40:00.4 to 15:42:37.0 GPS




accum 2017_Greenland_P3: "South Ellesmere 01" 20170330_05_051: 15:40:00.4 to 15:42:37.0 GPS




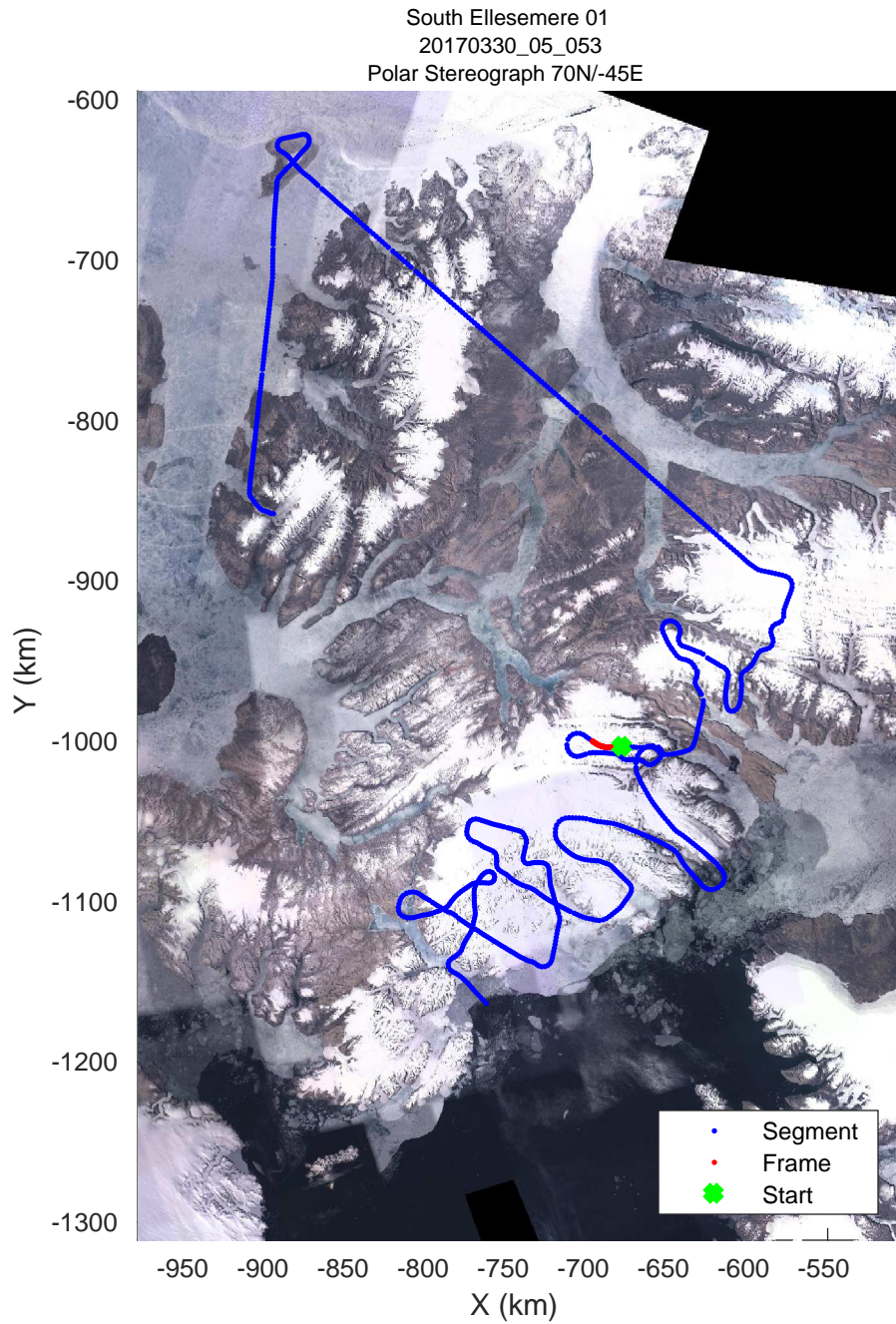
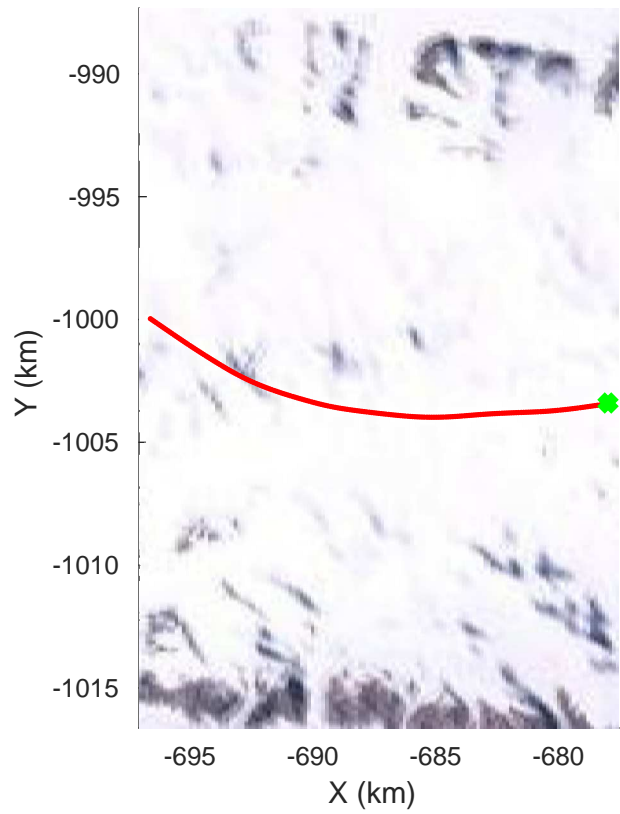
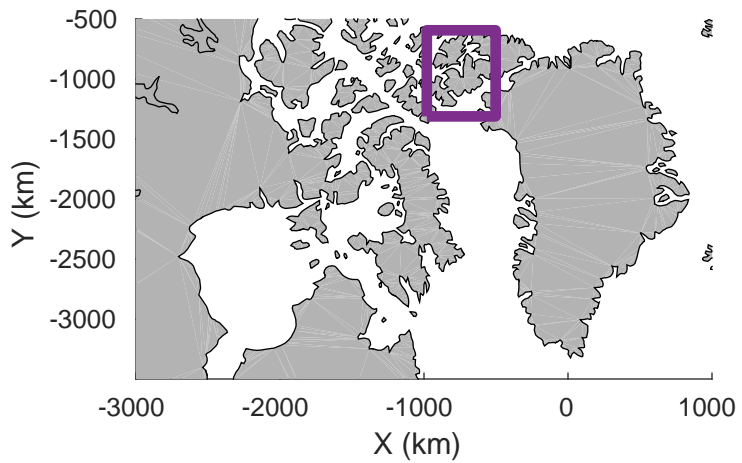


accum 2017_Greenland_P3: "South Ellesemere 01" 20170330_05_052: 15:42:37.1 to 15:45:10.3 GPS

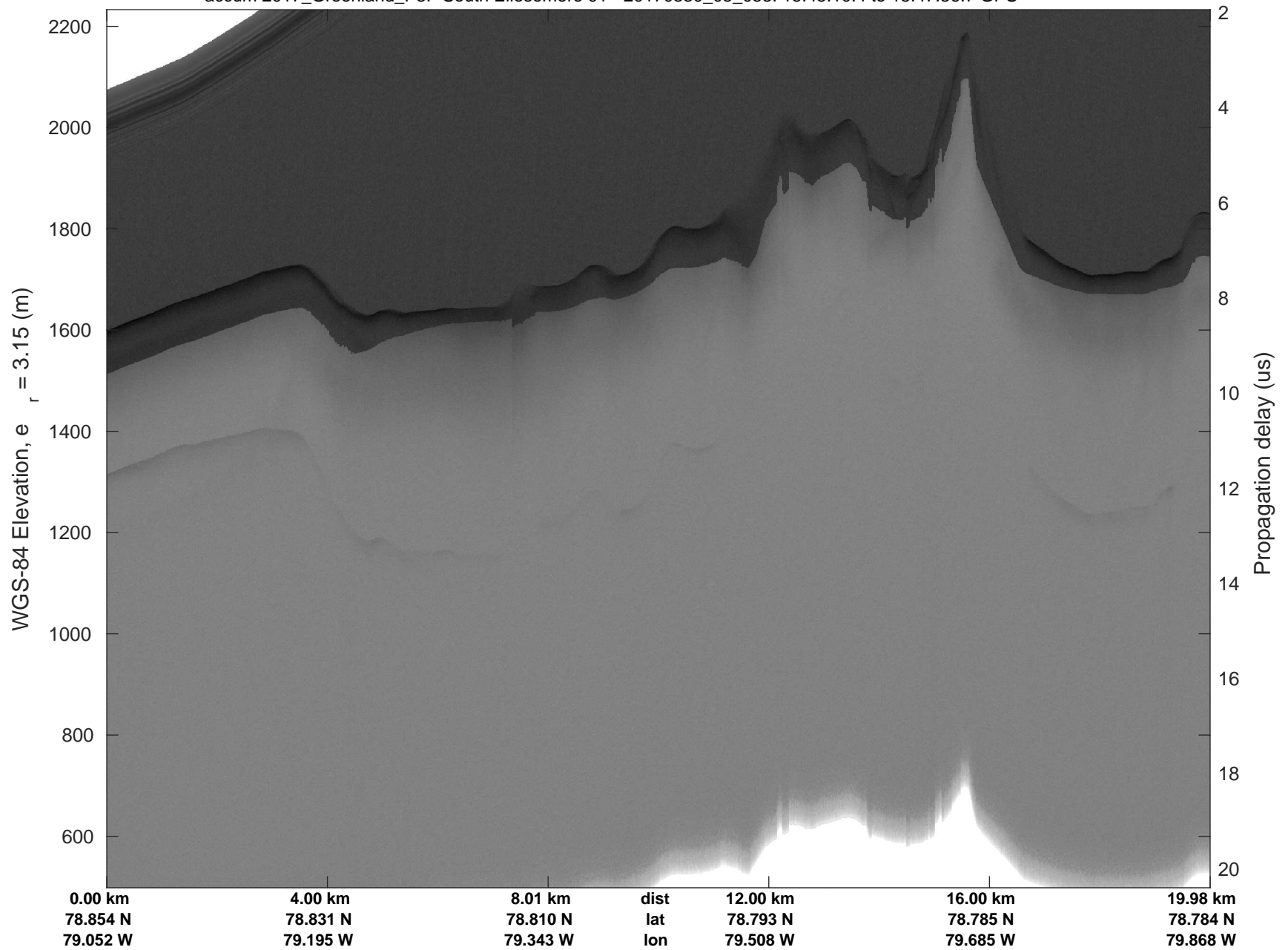


accum 2017_Greenland_P3: "South Ellesemere 01" 20170330_05_052: 15:42:37.1 to 15:45:10.3 GPS

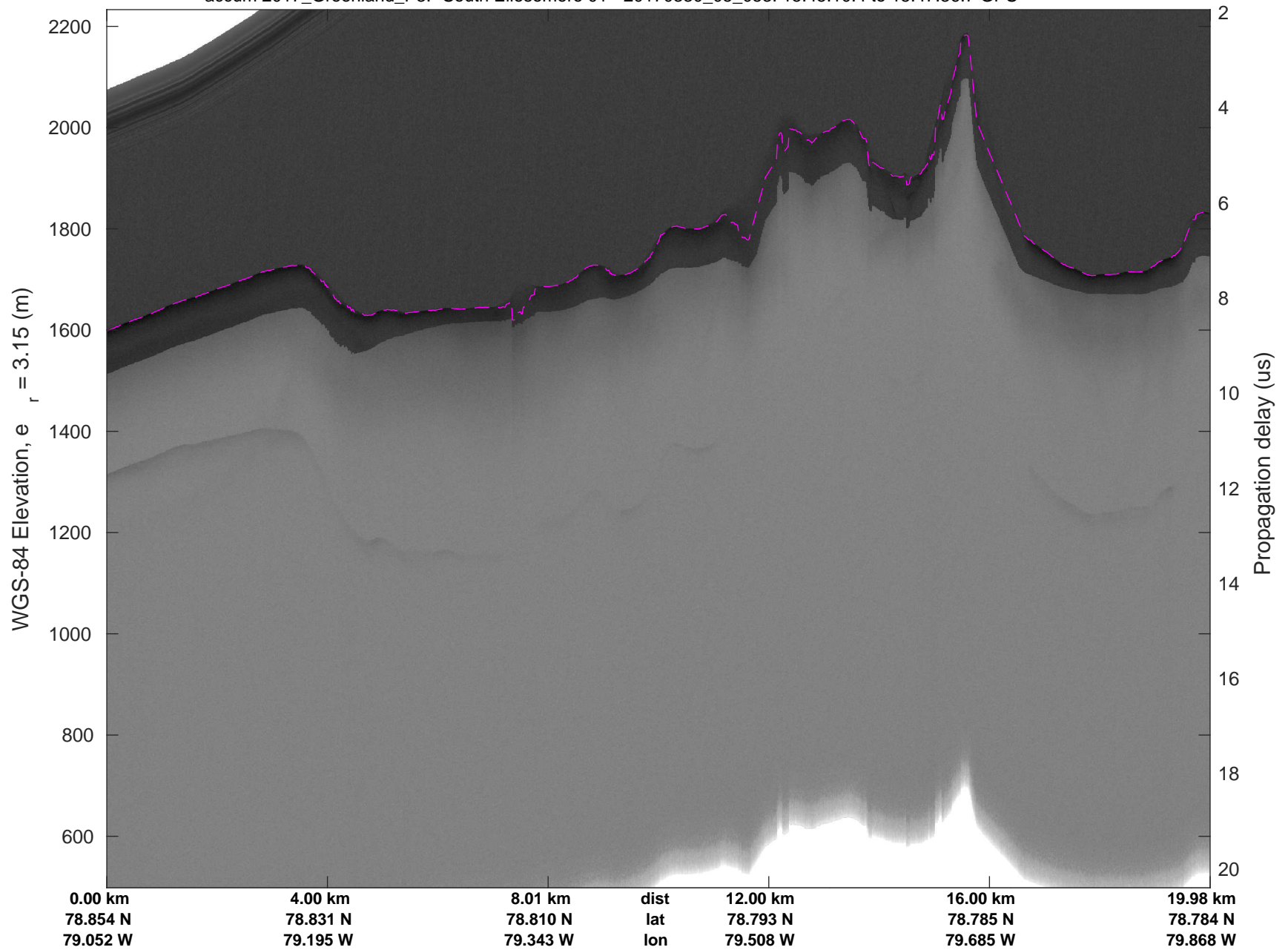


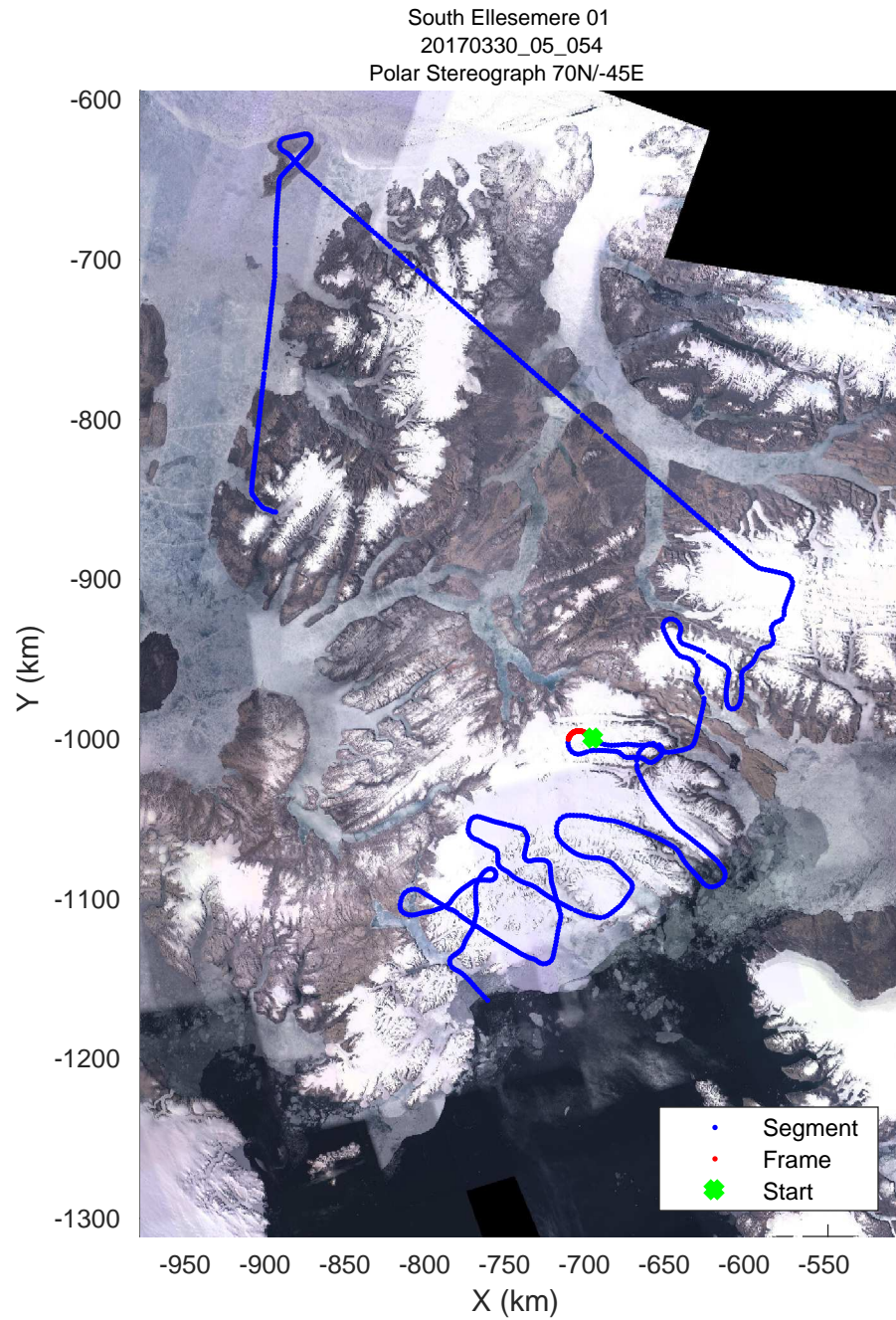
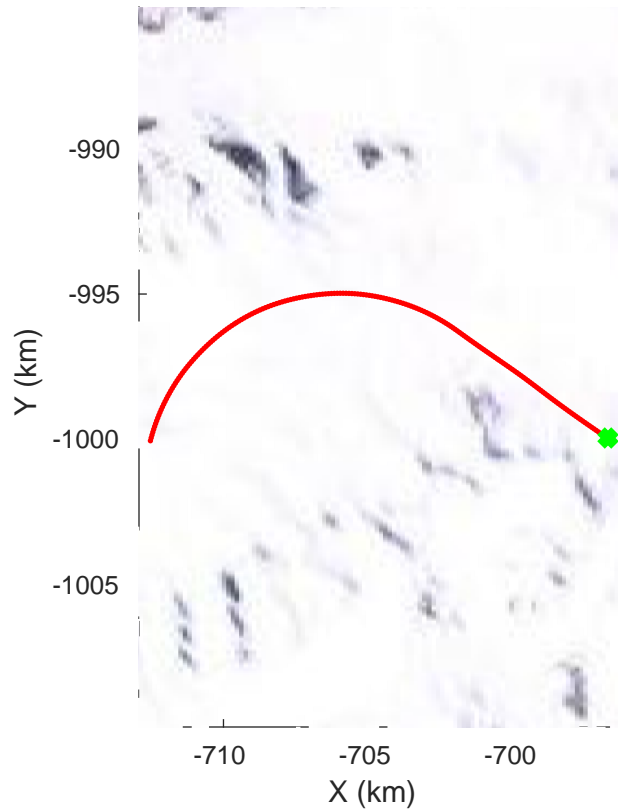
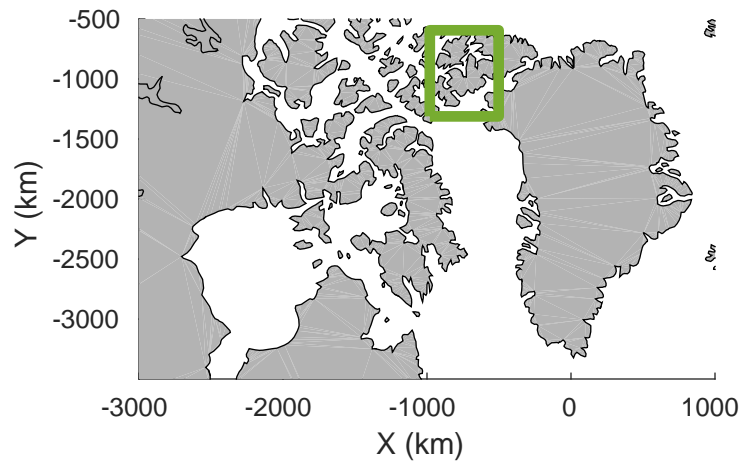


accum 2017_Greenland_P3: "South Ellesmere 01" 20170330_05_053: 15:45:10.4 to 15:47:36.7 GPS




accum 2017_Greenland_P3: "South Ellesmere 01" 20170330_05_053: 15:45:10.4 to 15:47:36.7 GPS




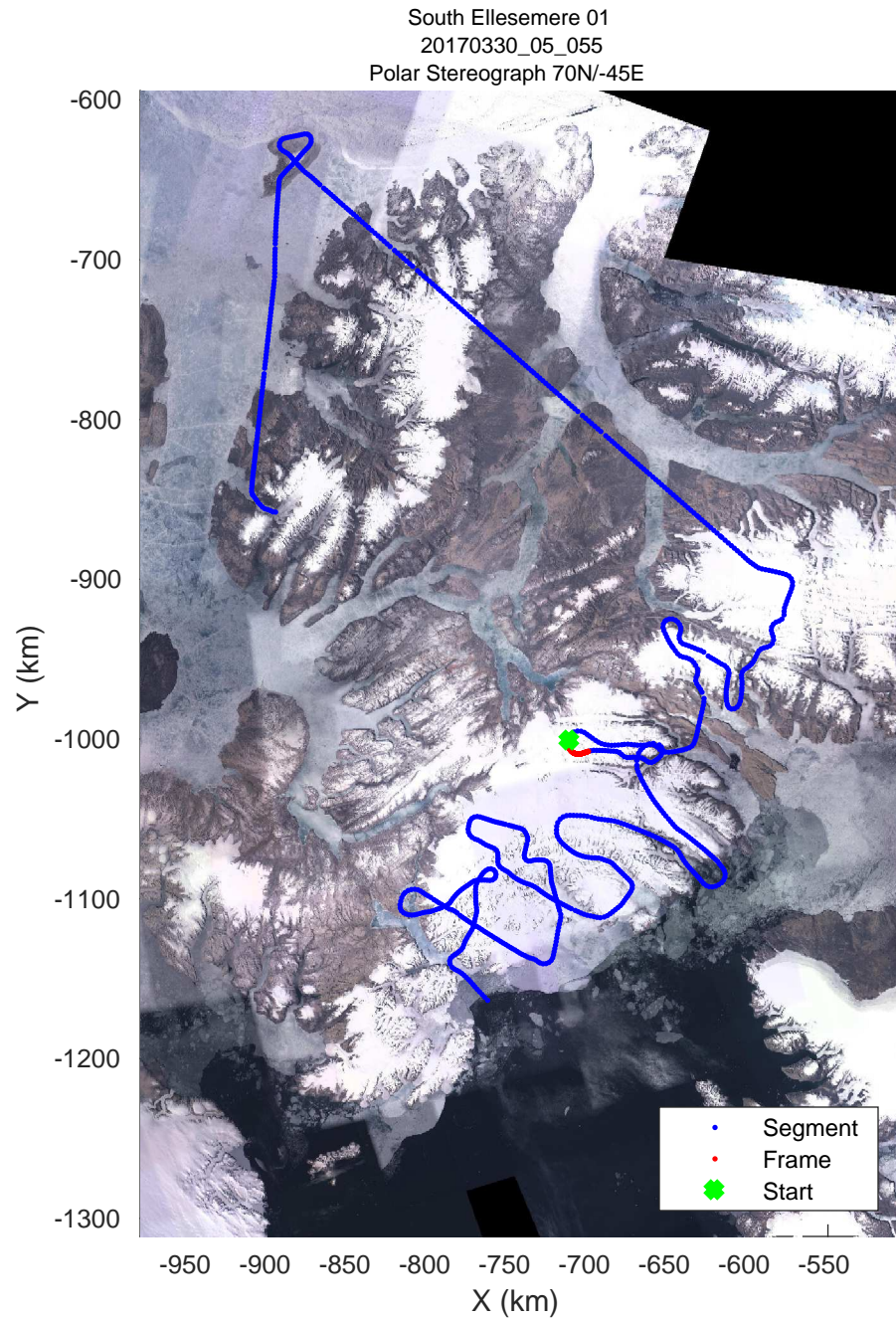
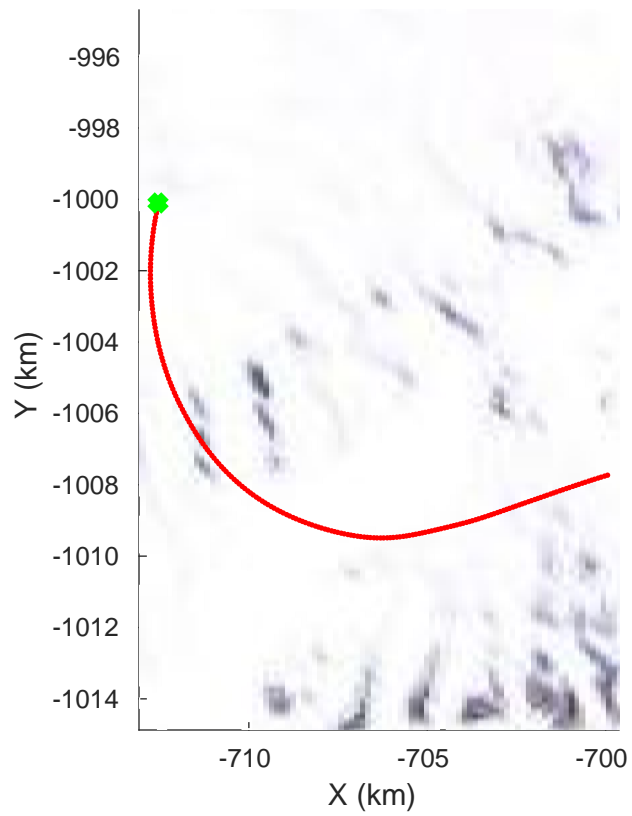
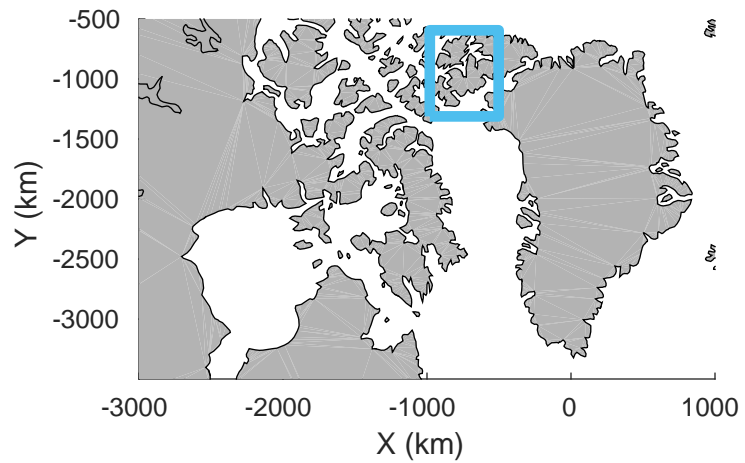


accum 2017_Greenland_P3: "South Ellesmere 01" 20170330_05_054: 15:47:36.8 to 15:49:59.9 GPS




accum 2017_Greenland_P3: "South Ellesmere 01" 20170330_05_054: 15:47:36.8 to 15:49:59.9 GPS

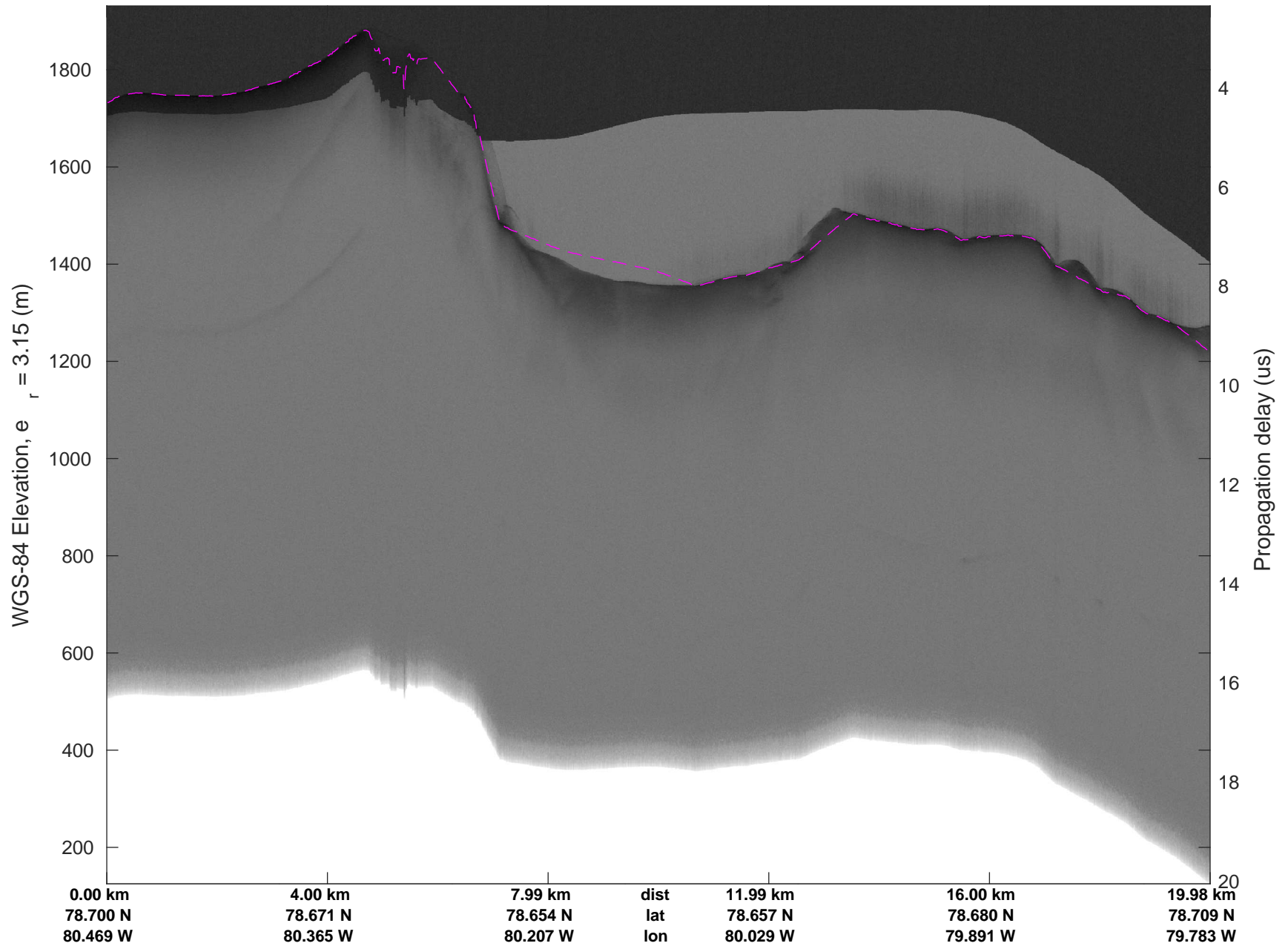


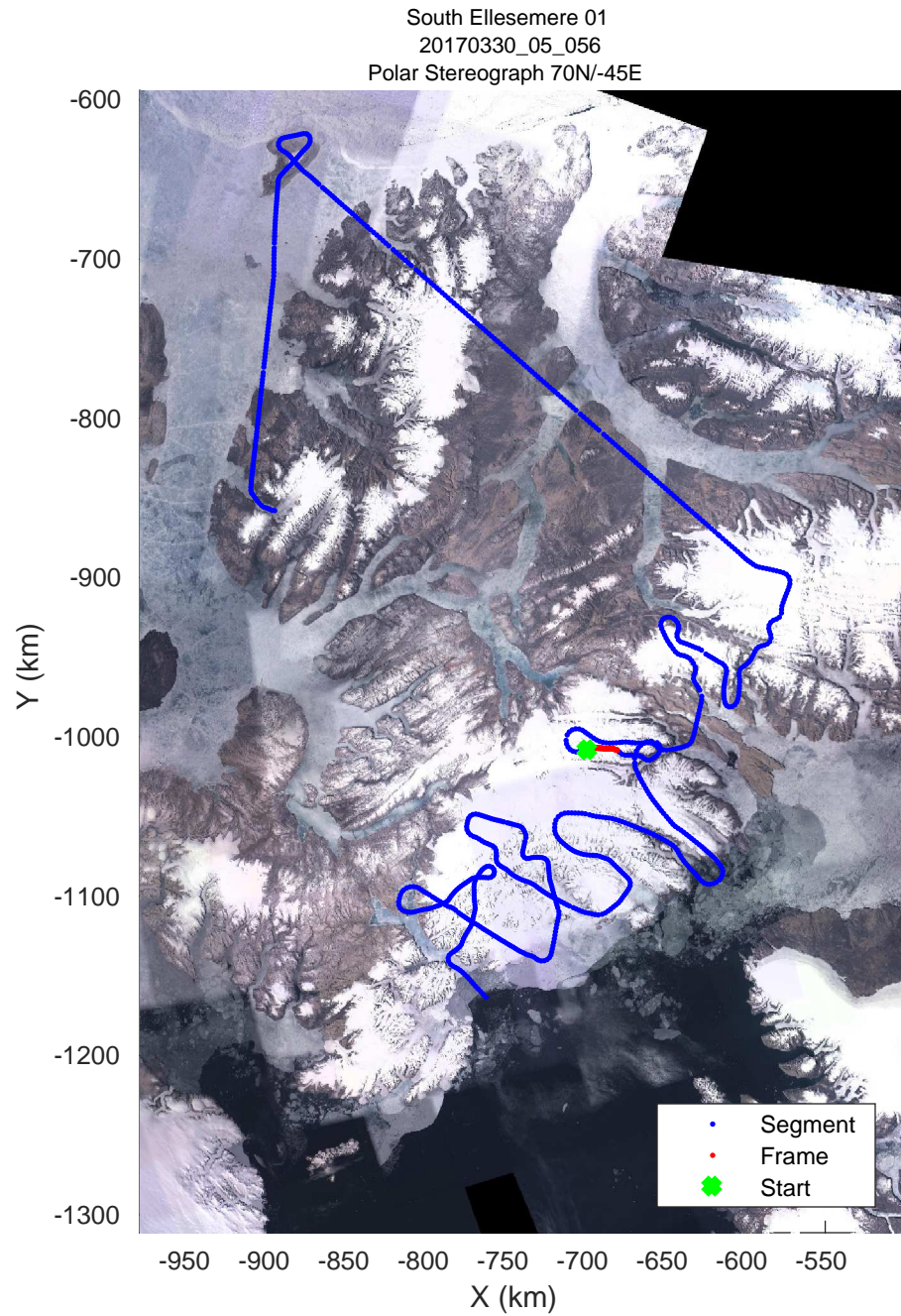

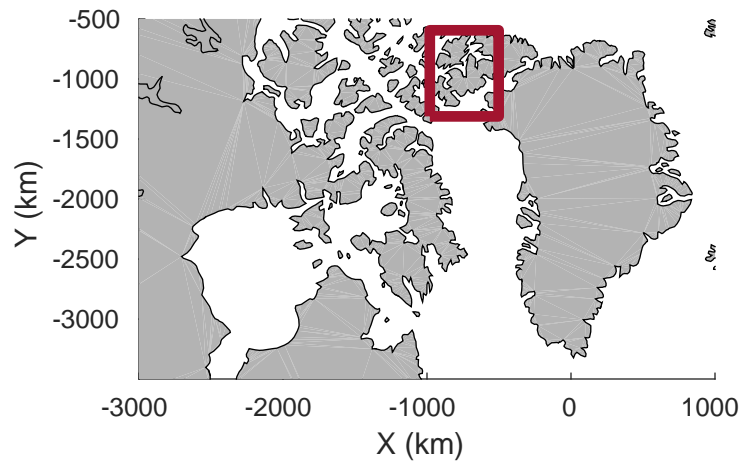


accum 2017_Greenland_P3: "South Ellesmere 01" 20170330_05_055: 15:50:00.1 to 15:52:33.1 GPS




accum 2017_Greenland_P3: "South Ellesemere 01" 20170330_05_055: 15:50:00.1 to 15:52:33.1 GPS

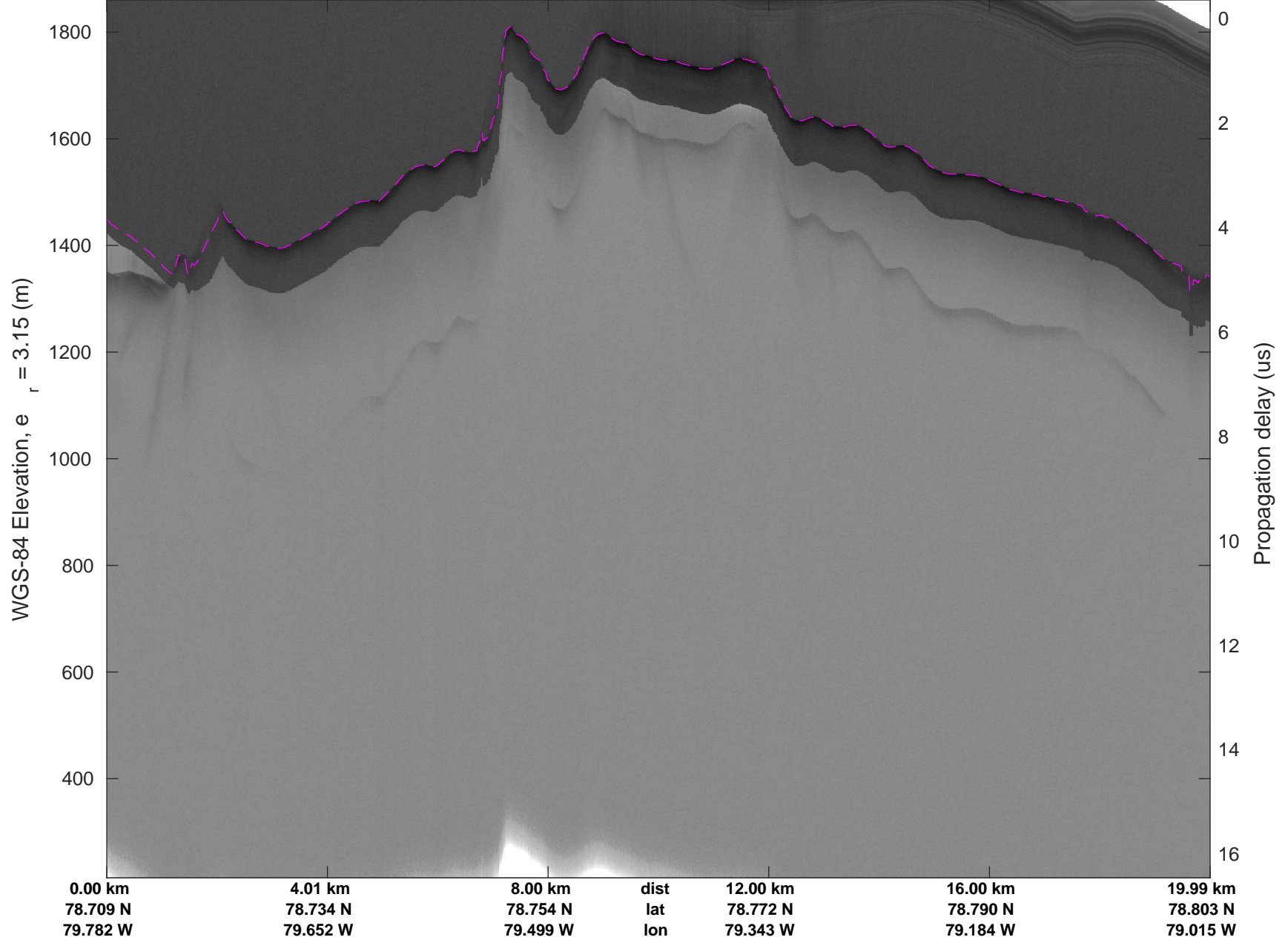


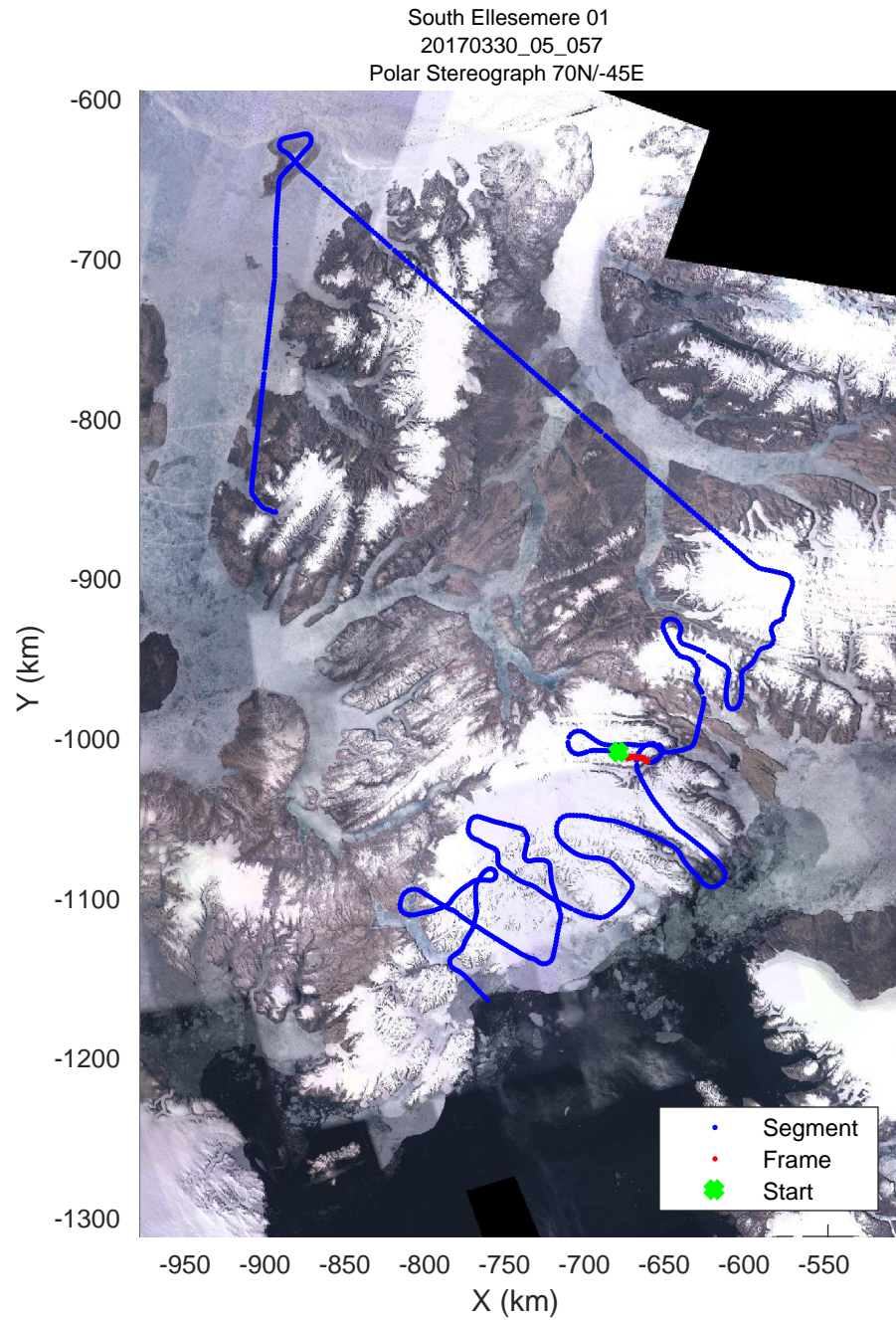

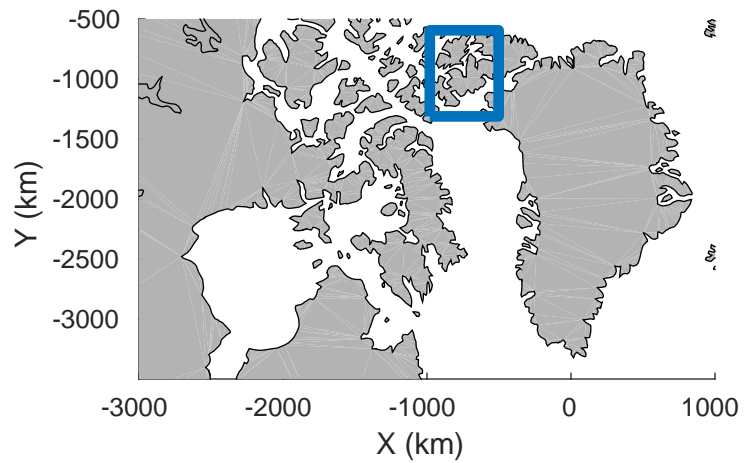


accum 2017_Greenland_P3: "South Ellesmere 01" 20170330_05_056: 15:52:33.3 to 15:55:24.8 GPS




accum 2017_Greenland_P3: "South Ellesmere 01" 20170330_05_056: 15:52:33.3 to 15:55:24.8 GPS




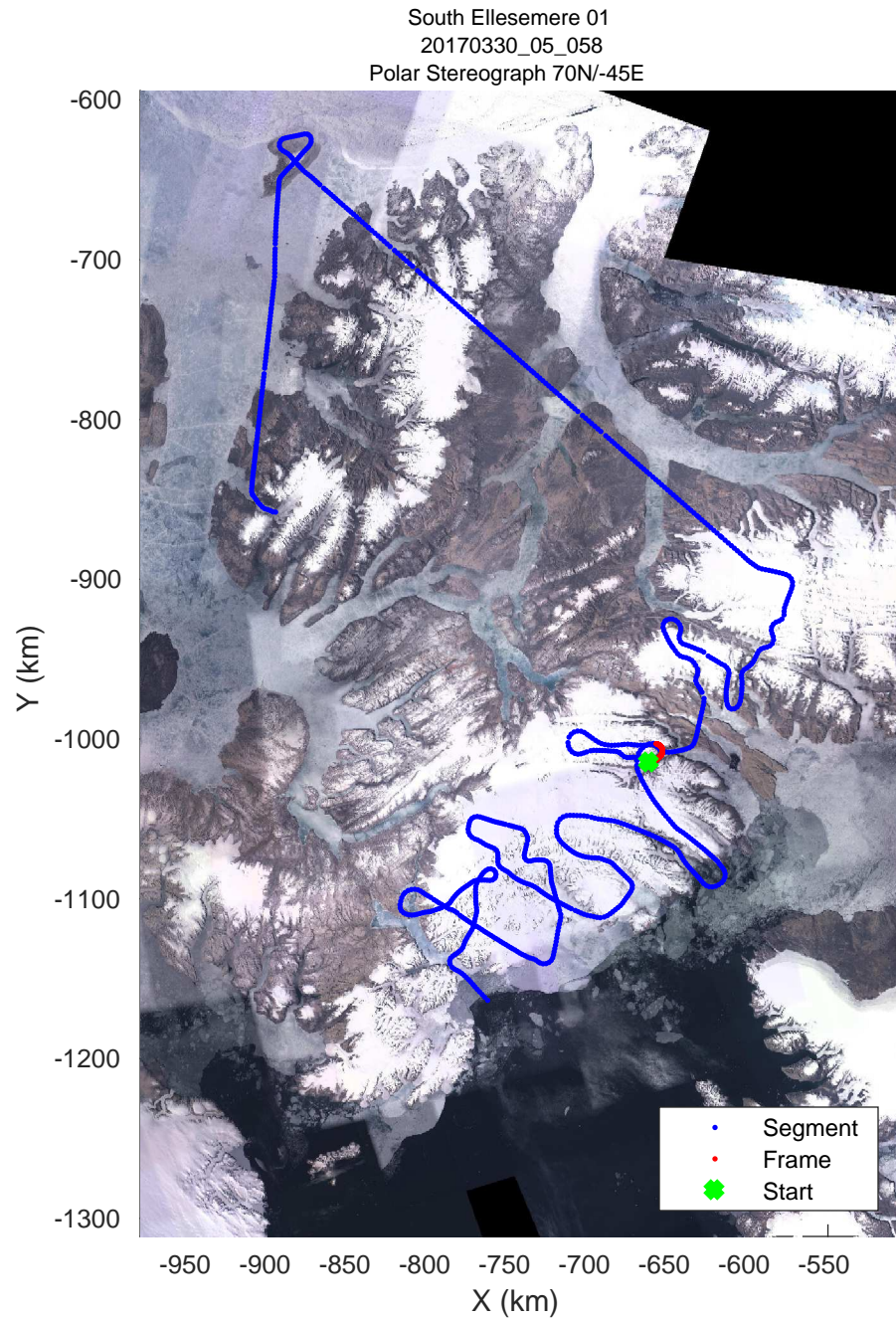

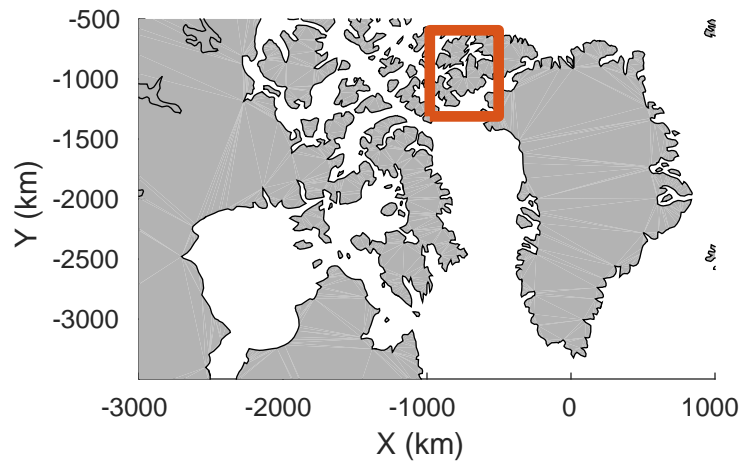


accum 2017_Greenland_P3: "South Ellesmere 01" 20170330_05_057: 15:55:25.0 to 15:58:08.6 GPS

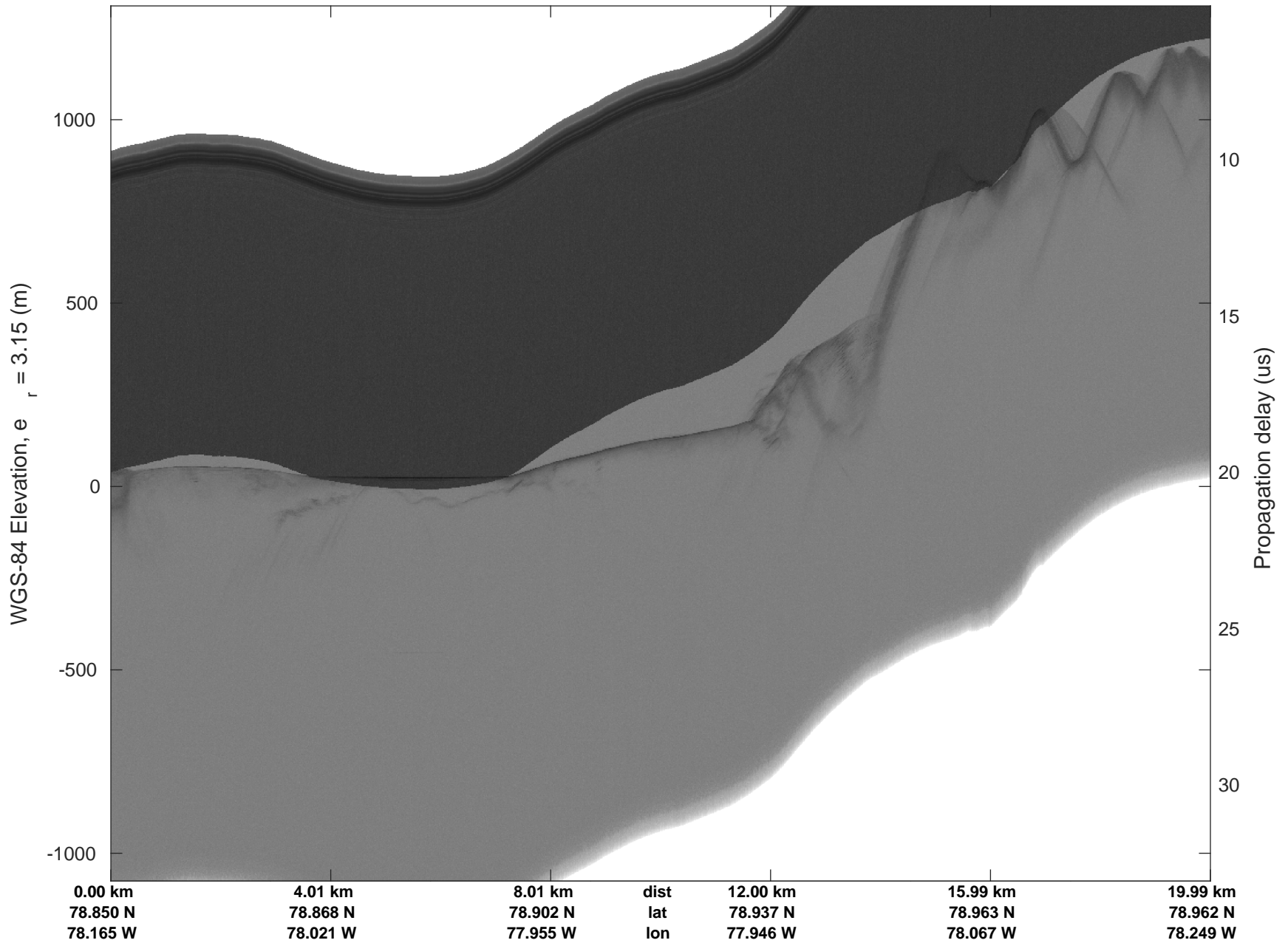


accum 2017_Greenland_P3: "South Ellesmere 01" 20170330_05_057: 15:55:25.0 to 15:58:08.6 GPS




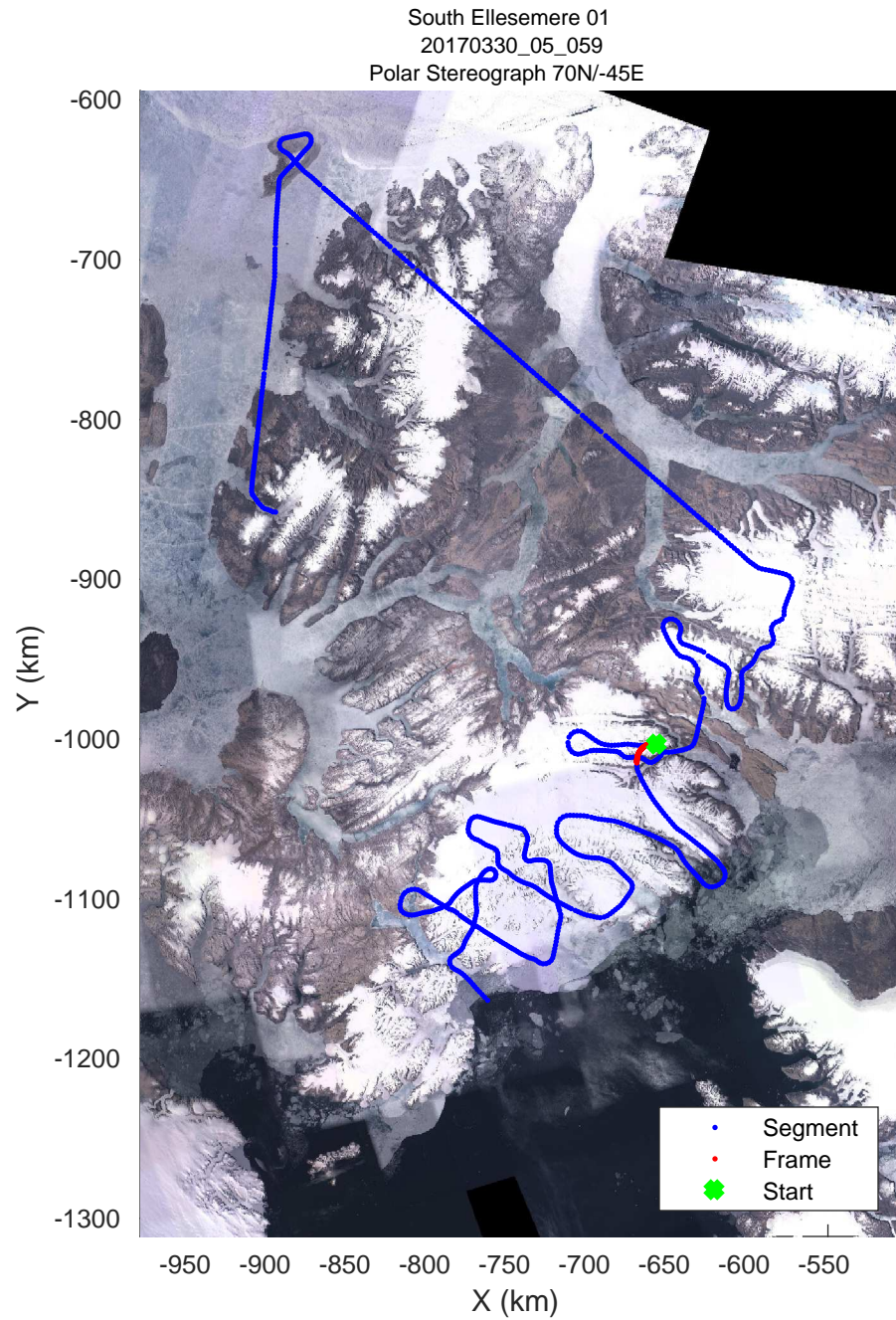

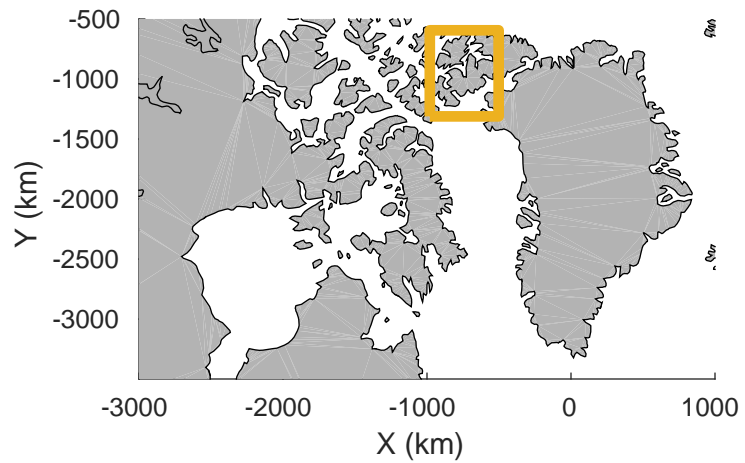


accum 2017_Greenland_P3: "South Ellesmere 01" 20170330_05_058: 15:58:08.8 to 16:00:53.6 GPS




accum 2017_Greenland_P3: "South Ellesmere 01" 20170330_05_058: 15:58:08.8 to 16:00:53.6 GPS

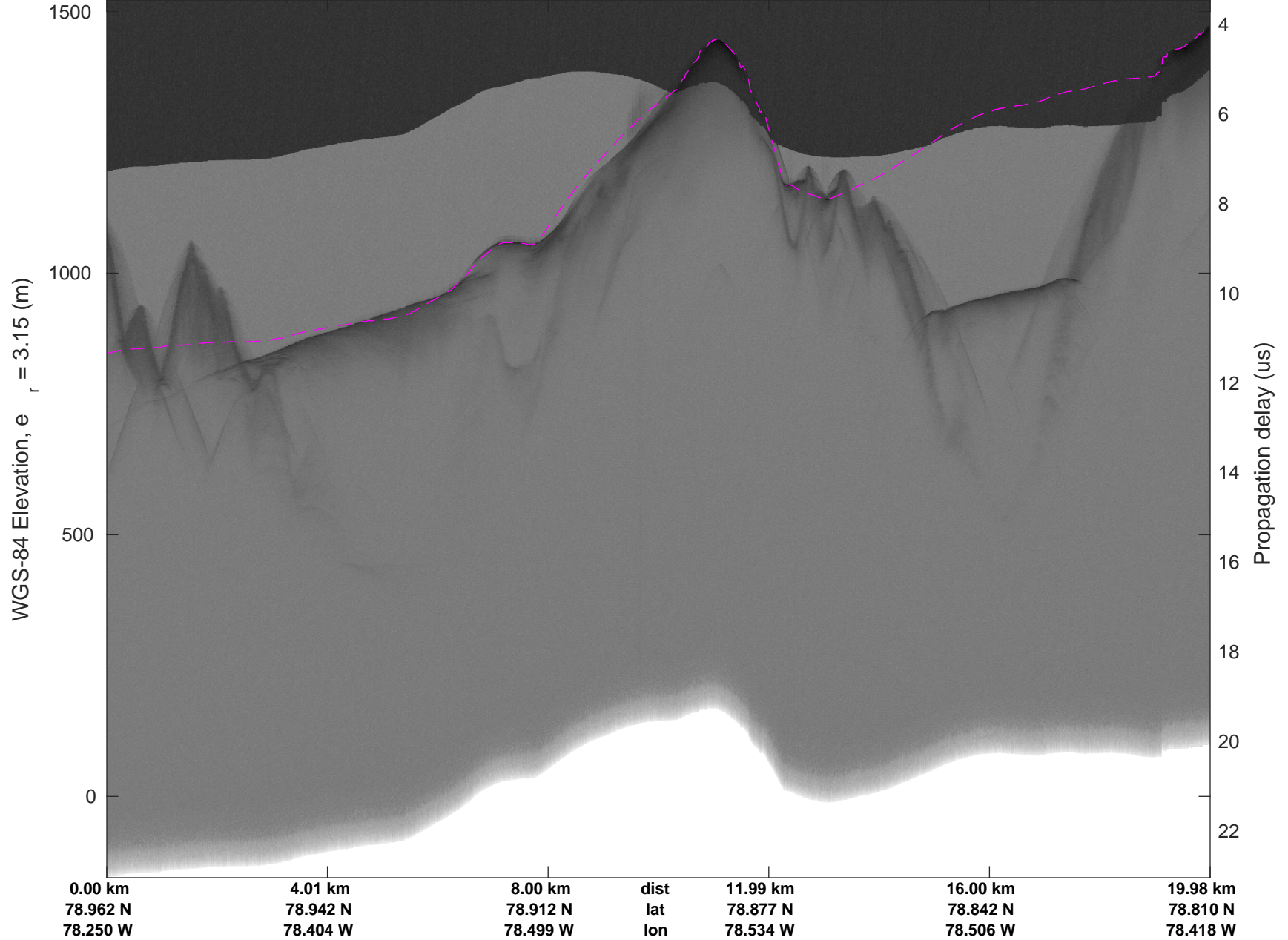


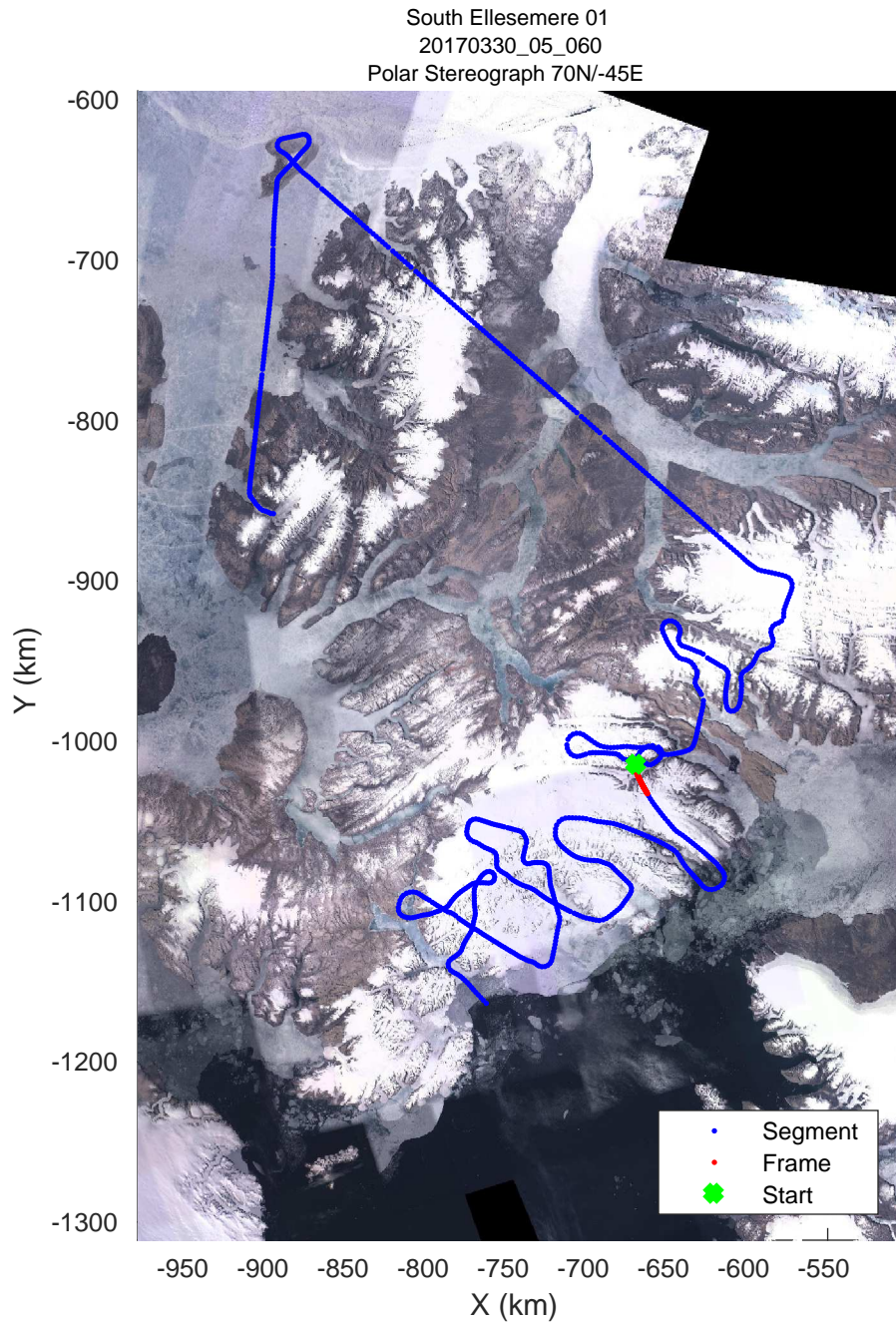

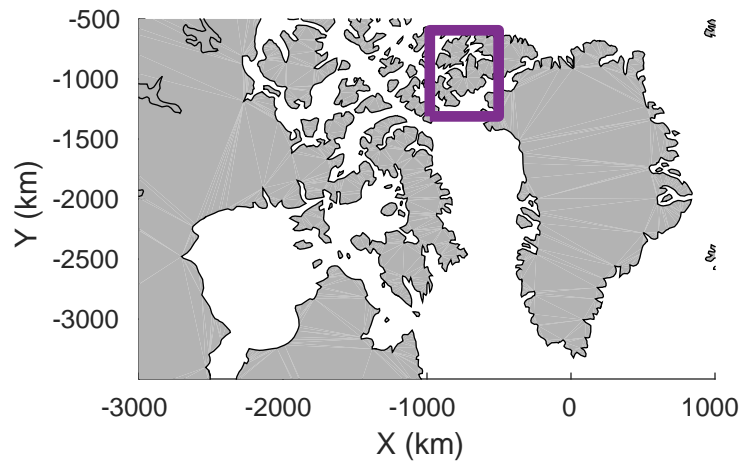


accum 2017_Greenland_P3: "South Ellesmere 01" 20170330_05_059: 16:00:53.7 to 16:03:08.7 GPS

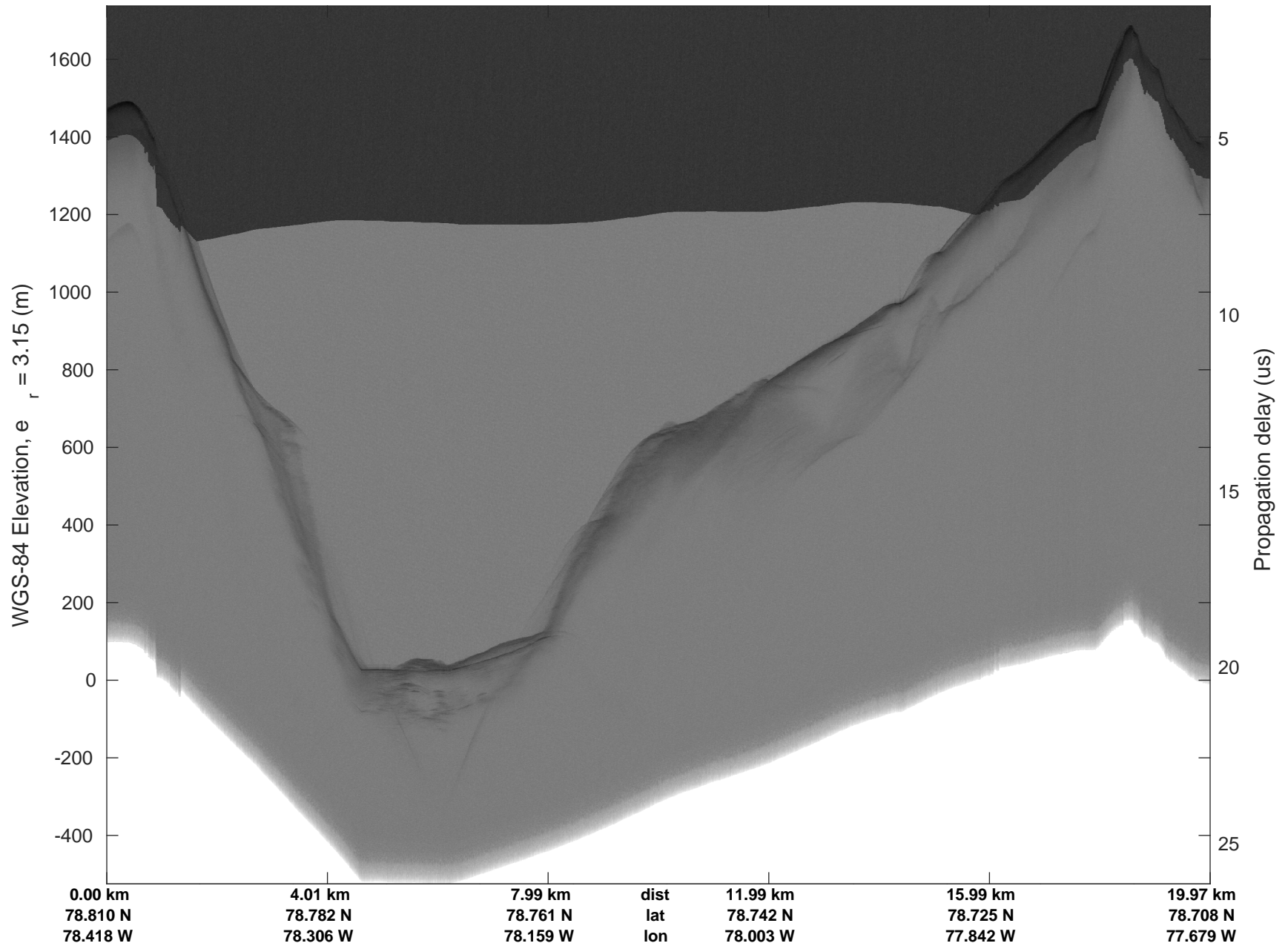


accum 2017_Greenland_P3: "South Ellesmere 01" 20170330_05_059: 16:00:53.7 to 16:03:08.7 GPS




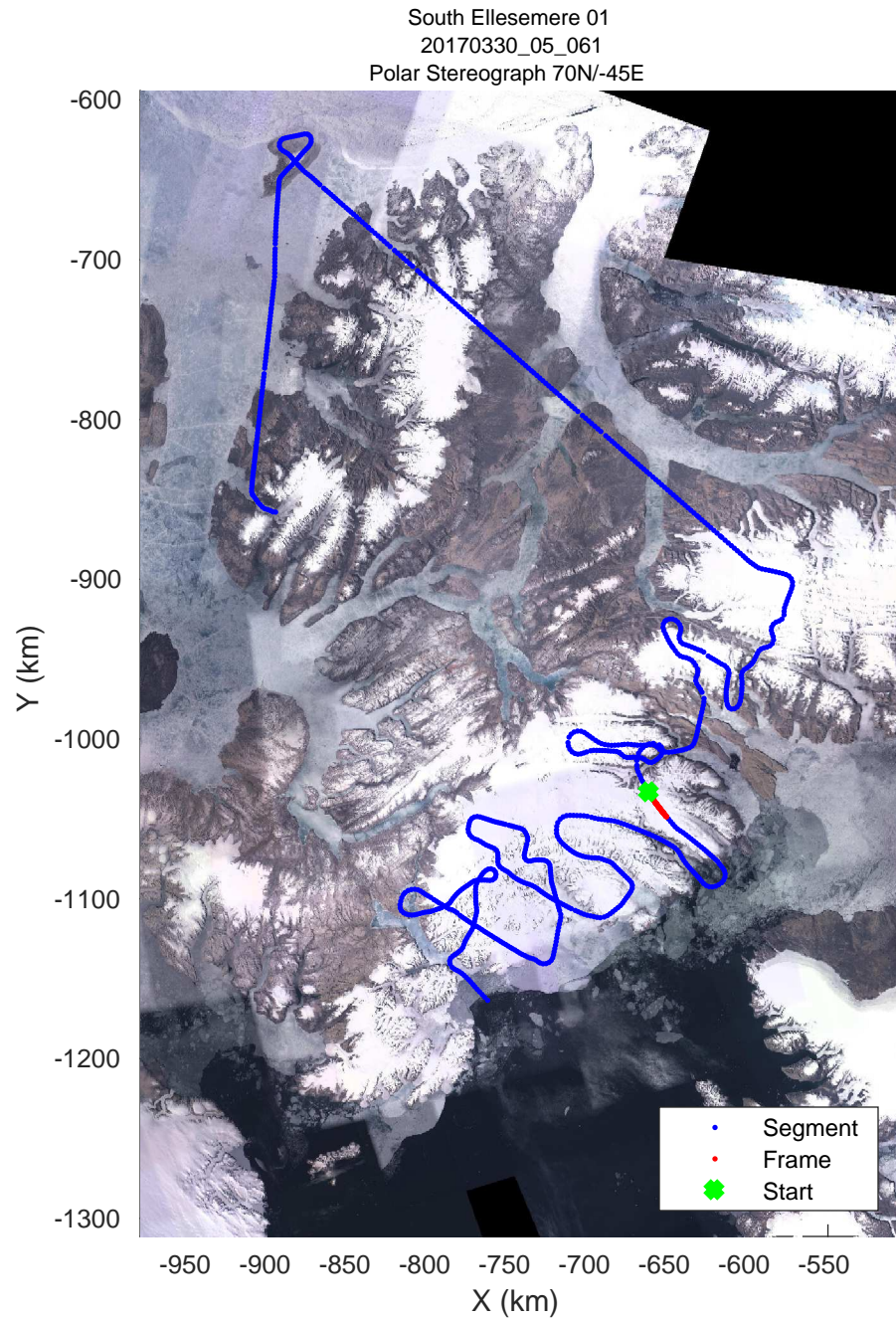

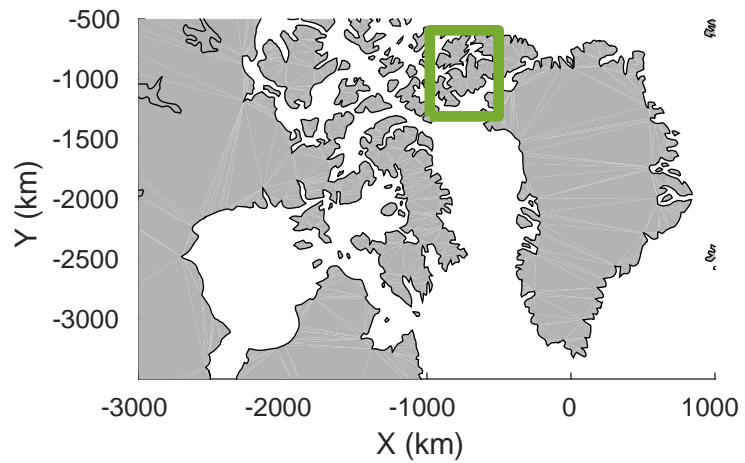


accum 2017_Greenland_P3: "South Ellesemere 01" 20170330_05_060: 16:03:08.9 to 16:05:30.5 GPS




accum 2017_Greenland_P3: "South Ellesmere 01" 20170330_05_060: 16:03:08.9 to 16:05:30.5 GPS

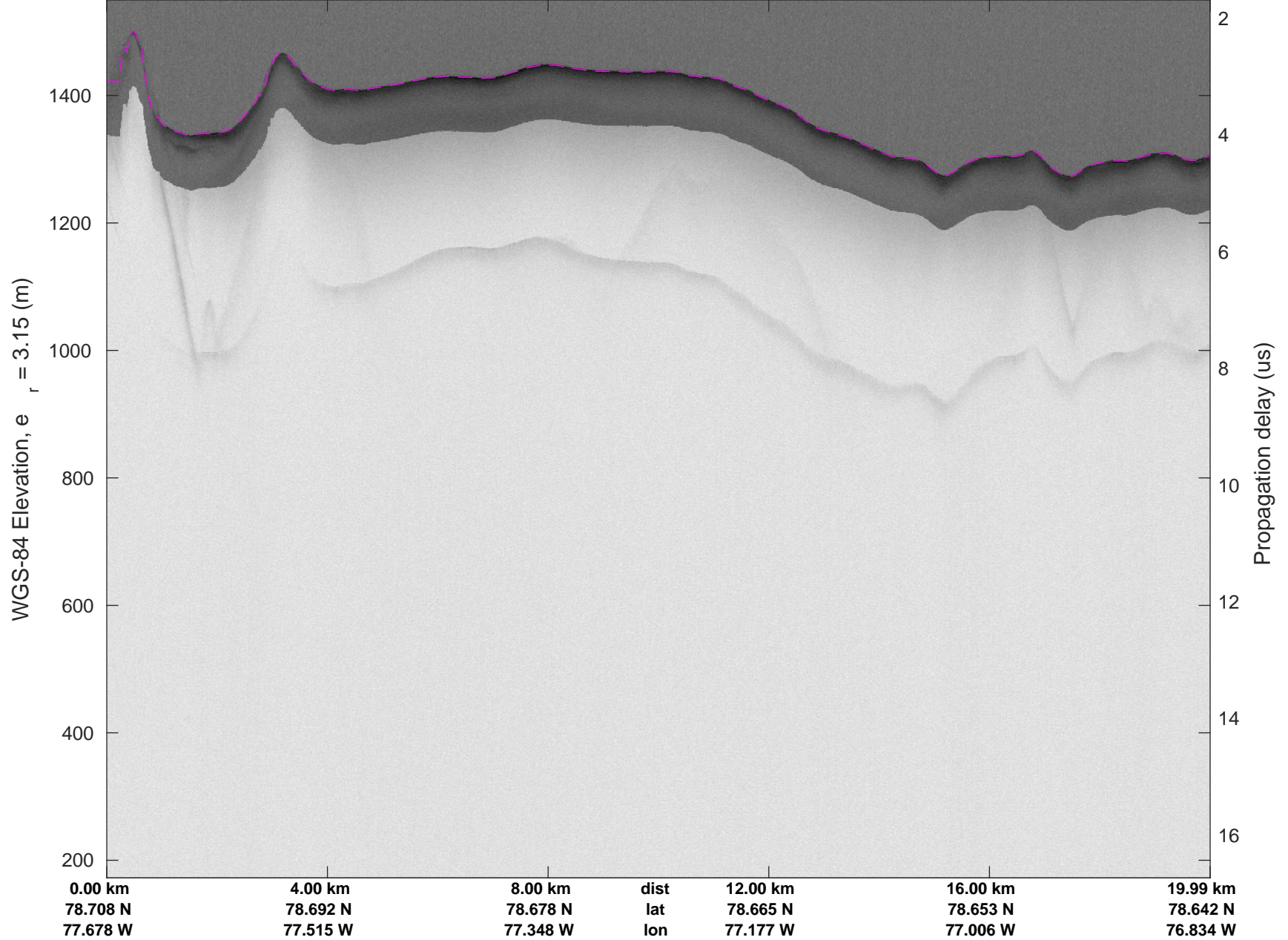


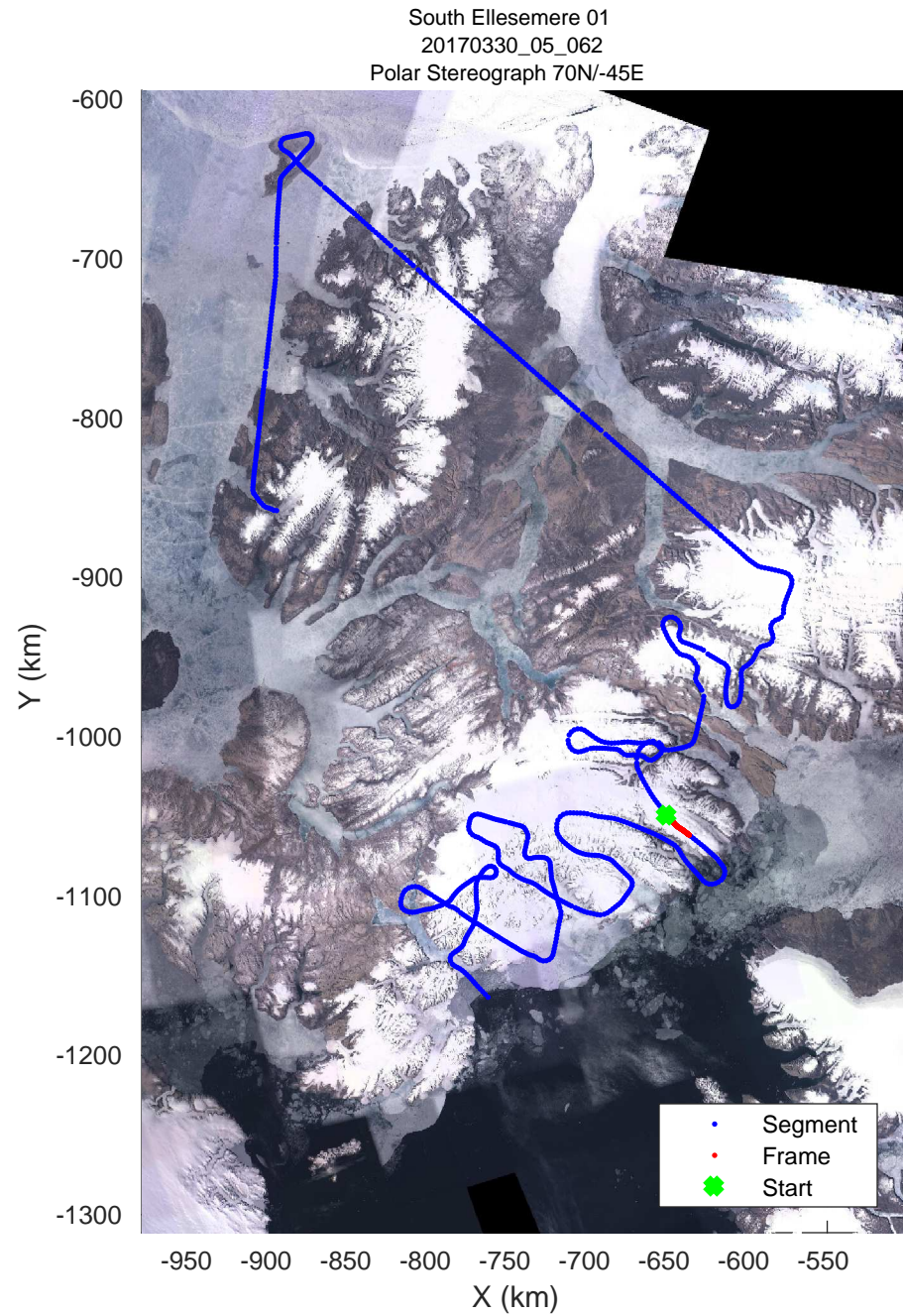

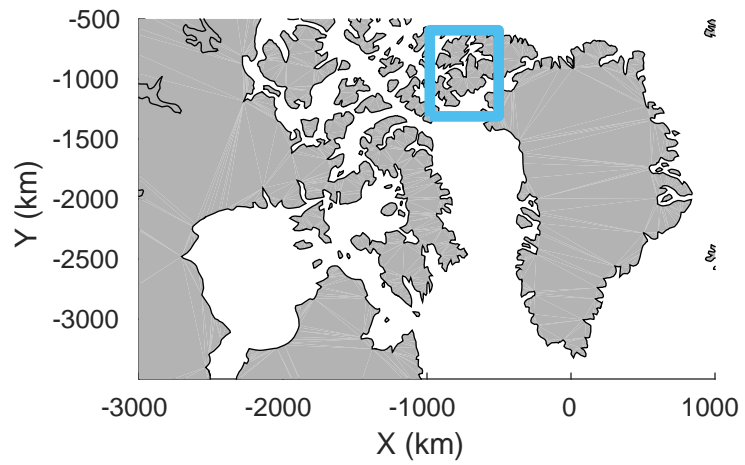


accum 2017_Greenland_P3: "South Ellesmere 01" 20170330_05_061: 16:05:30.7 to 16:07:54.0 GPS




accum 2017_Greenland_P3: "South Ellesmere 01" 20170330_05_061: 16:05:30.7 to 16:07:54.0 GPS




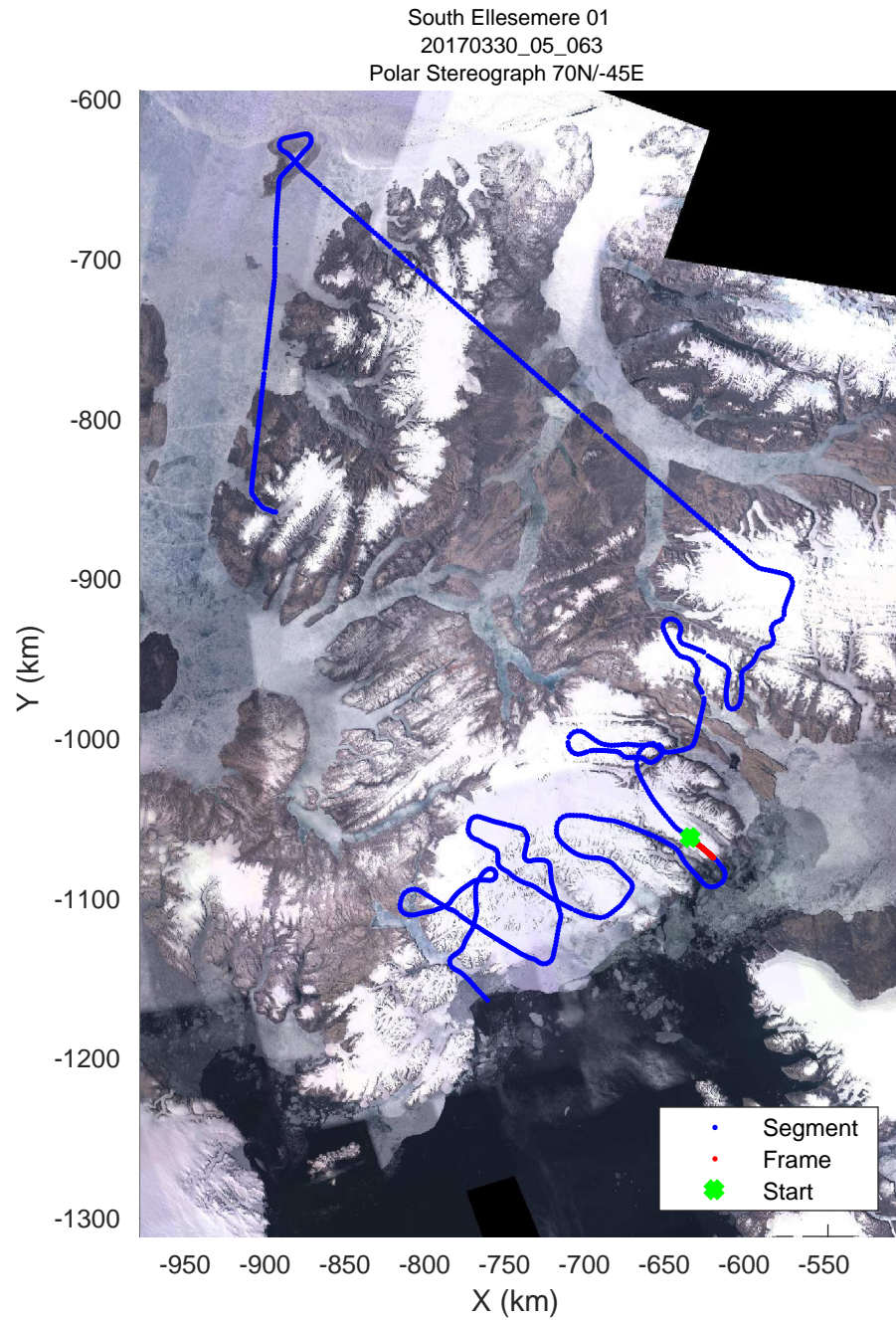

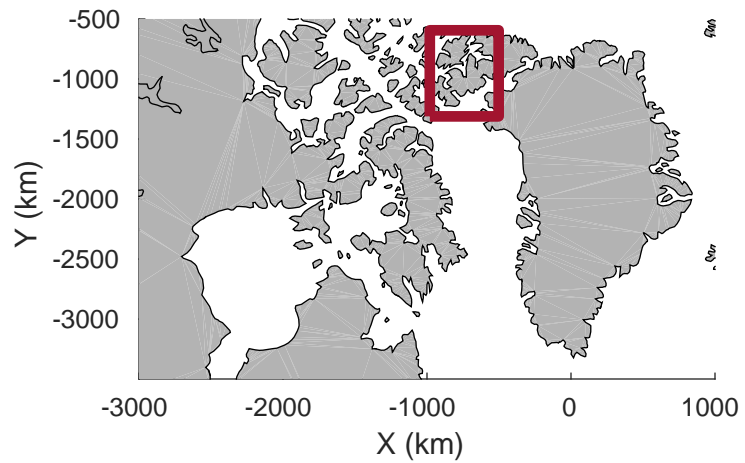


accum 2017_Greenland_P3: "South Ellesmere 01" 20170330_05_062: 16:07:54.1 to 16:10:20.5 GPS




accum 2017_Greenland_P3: "South Ellesmere 01" 20170330_05_062: 16:07:54.1 to 16:10:20.5 GPS

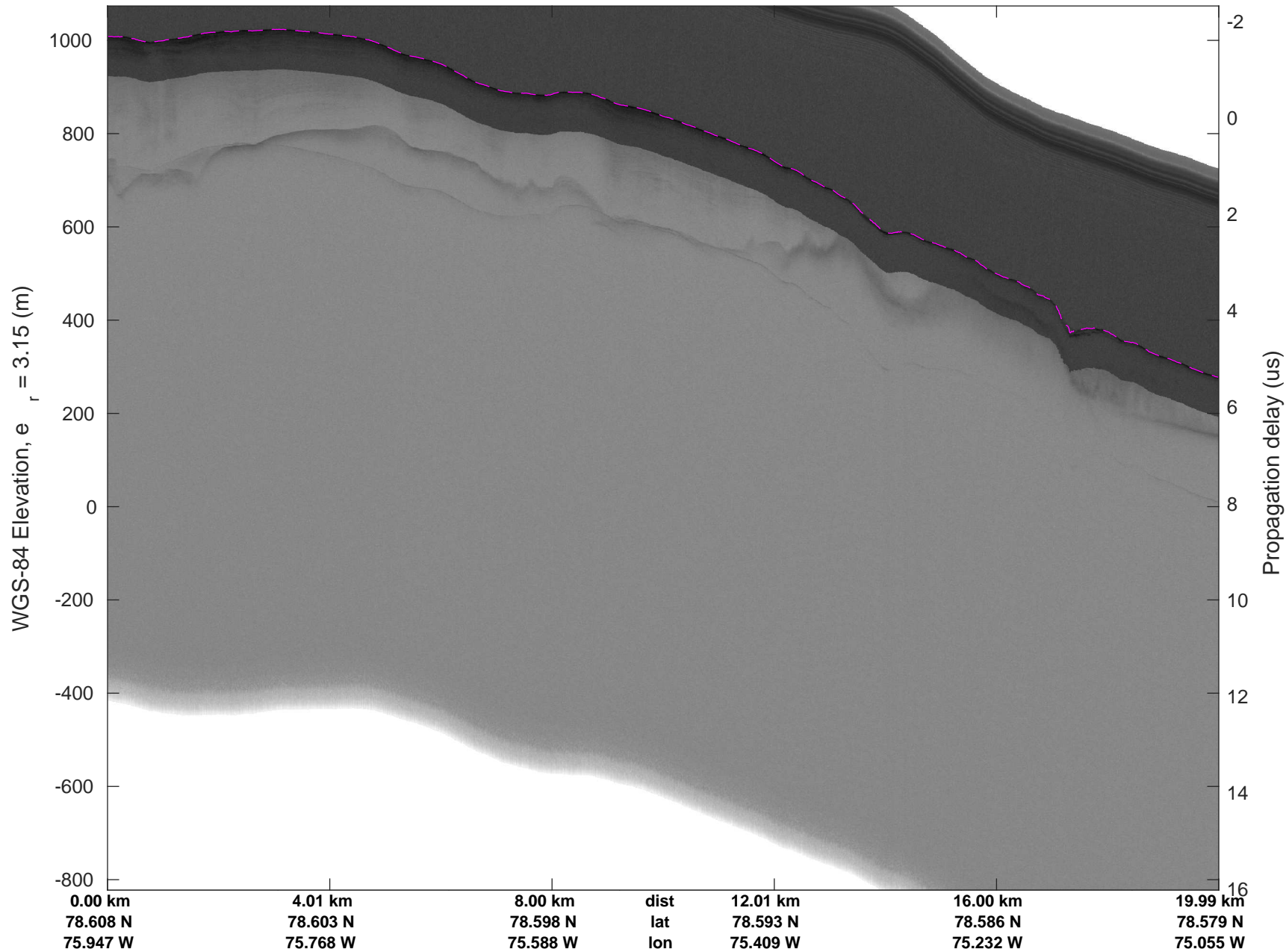


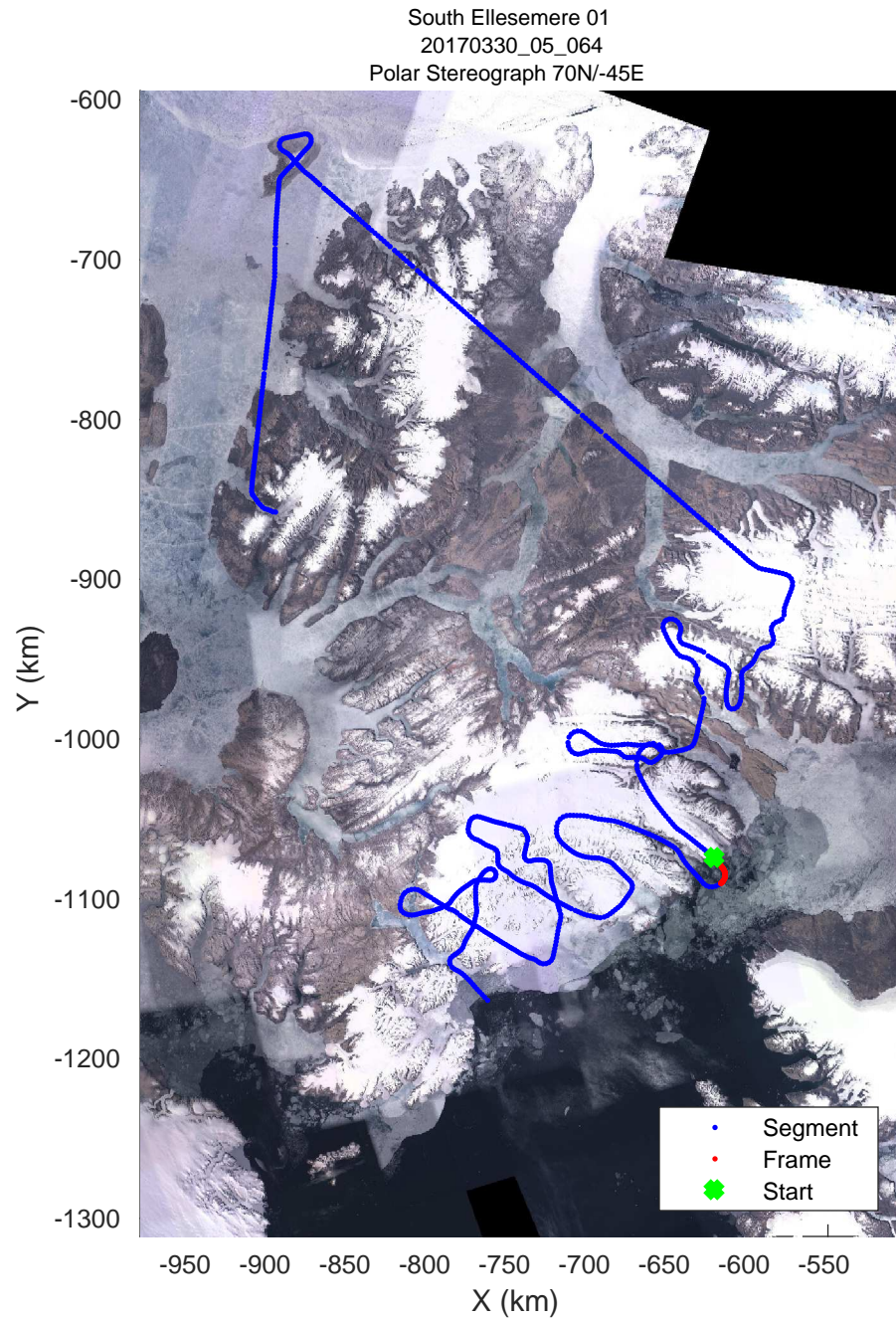

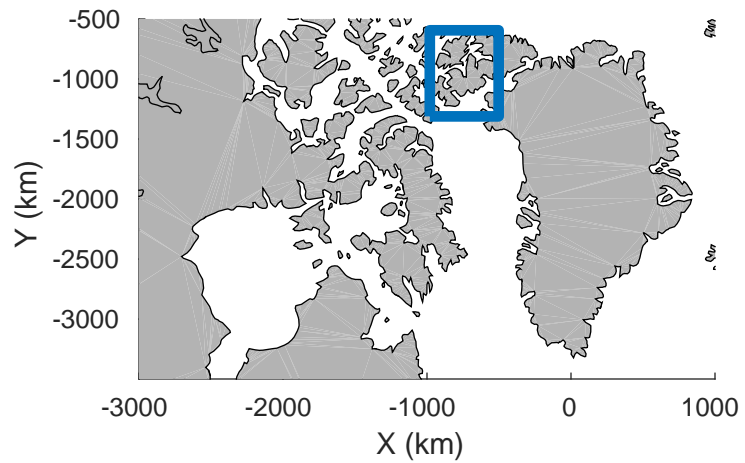


accum 2017_Greenland_P3: "South Ellesmere 01" 20170330_05_063: 16:10:20.7 to 16:12:56.7 GPS




accum 2017_Greenland_P3: "South Ellesmere 01" 20170330_05_063: 16:10:20.7 to 16:12:56.7 GPS

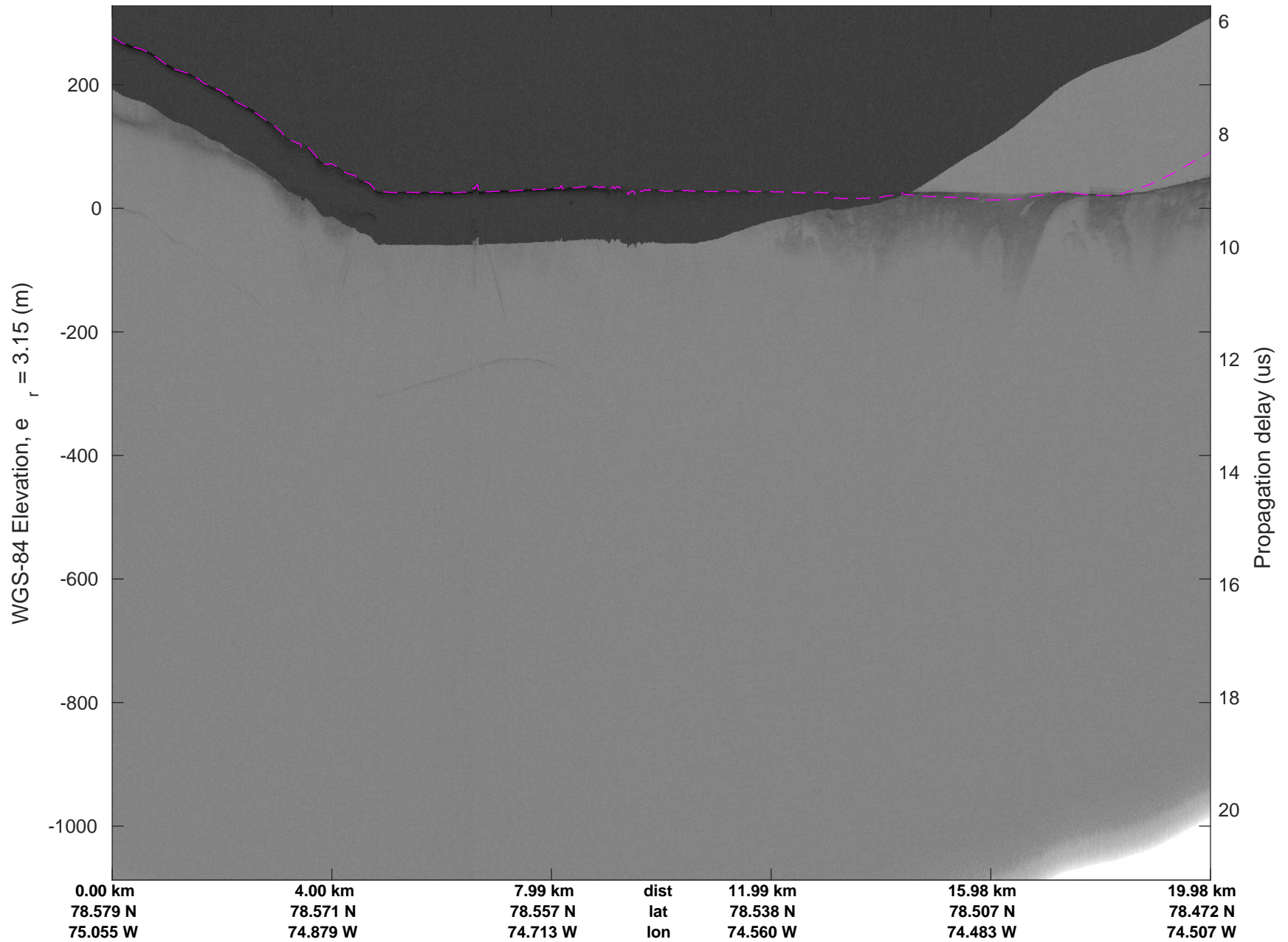


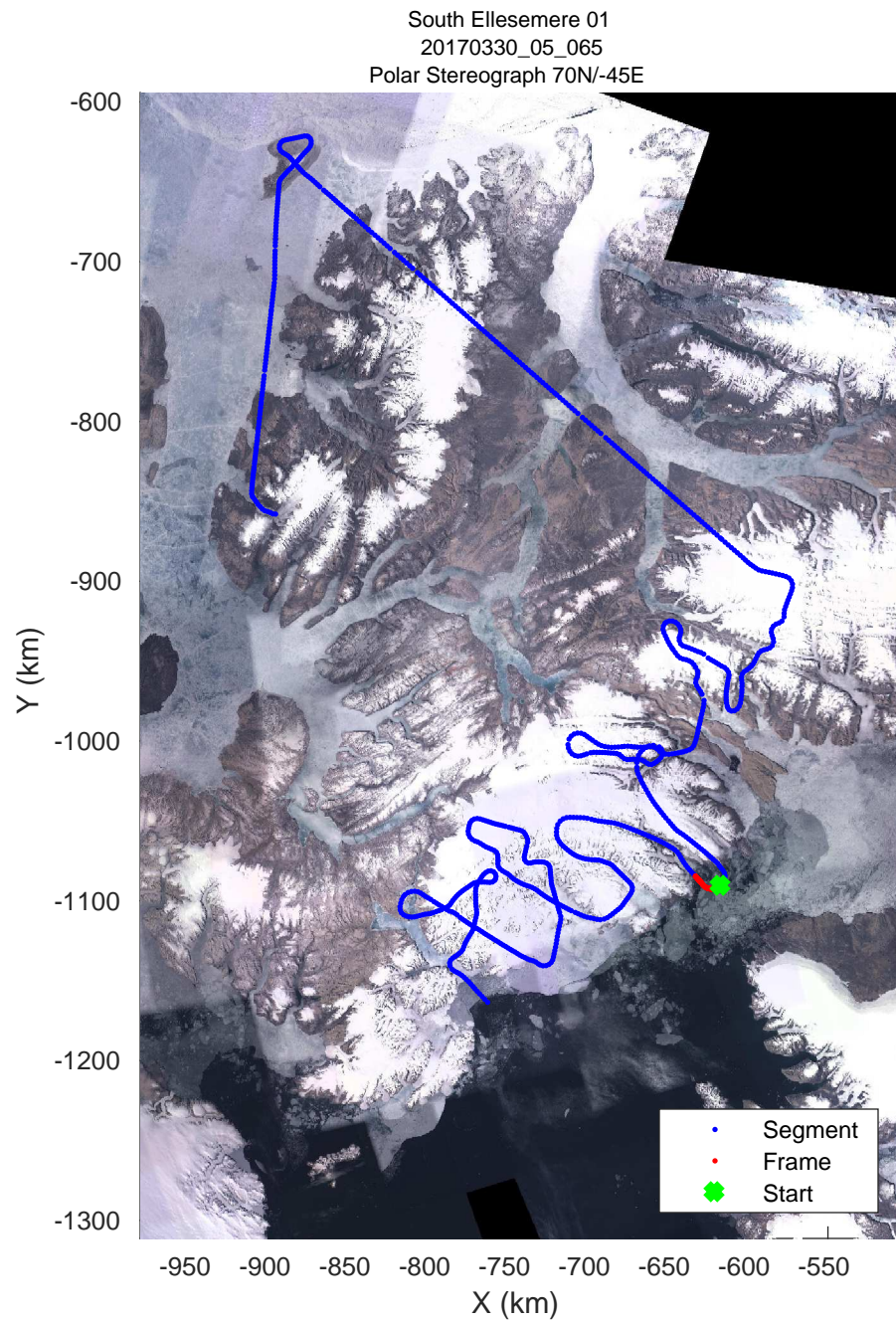

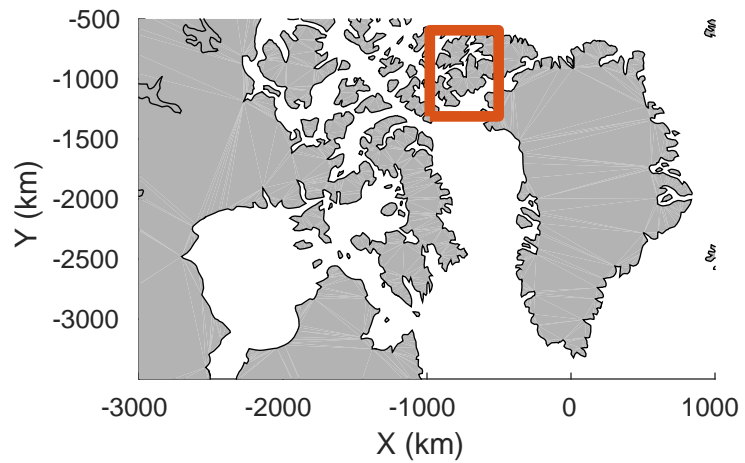


accum 2017_Greenland_P3: "South Ellesmere 01" 20170330_05_064: 16:12:56.8 to 16:15:40.1 GPS




accum 2017_Greenland_P3: "South Ellesemere 01" 20170330_05_064: 16:12:56.8 to 16:15:40.1 GPS

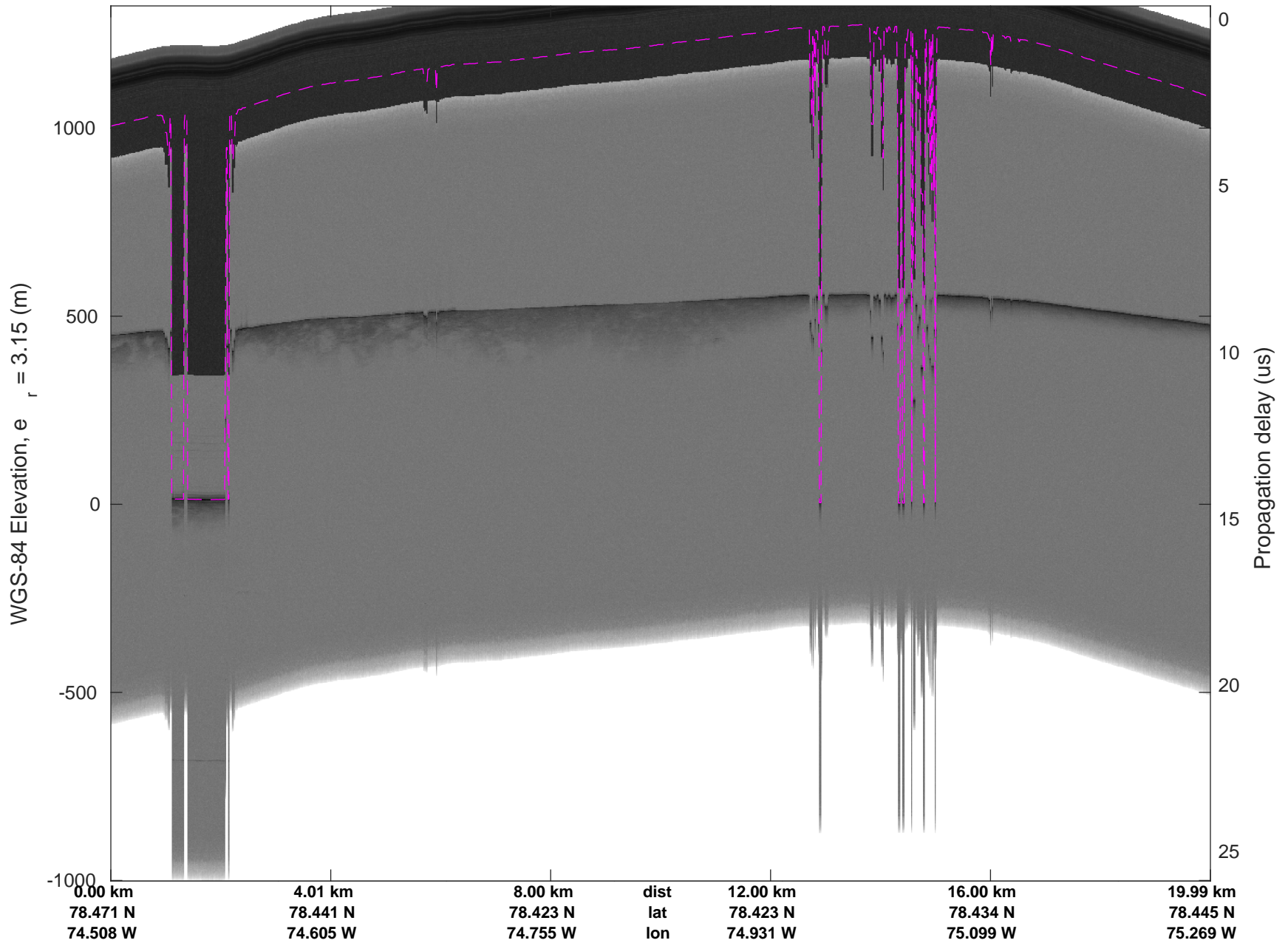


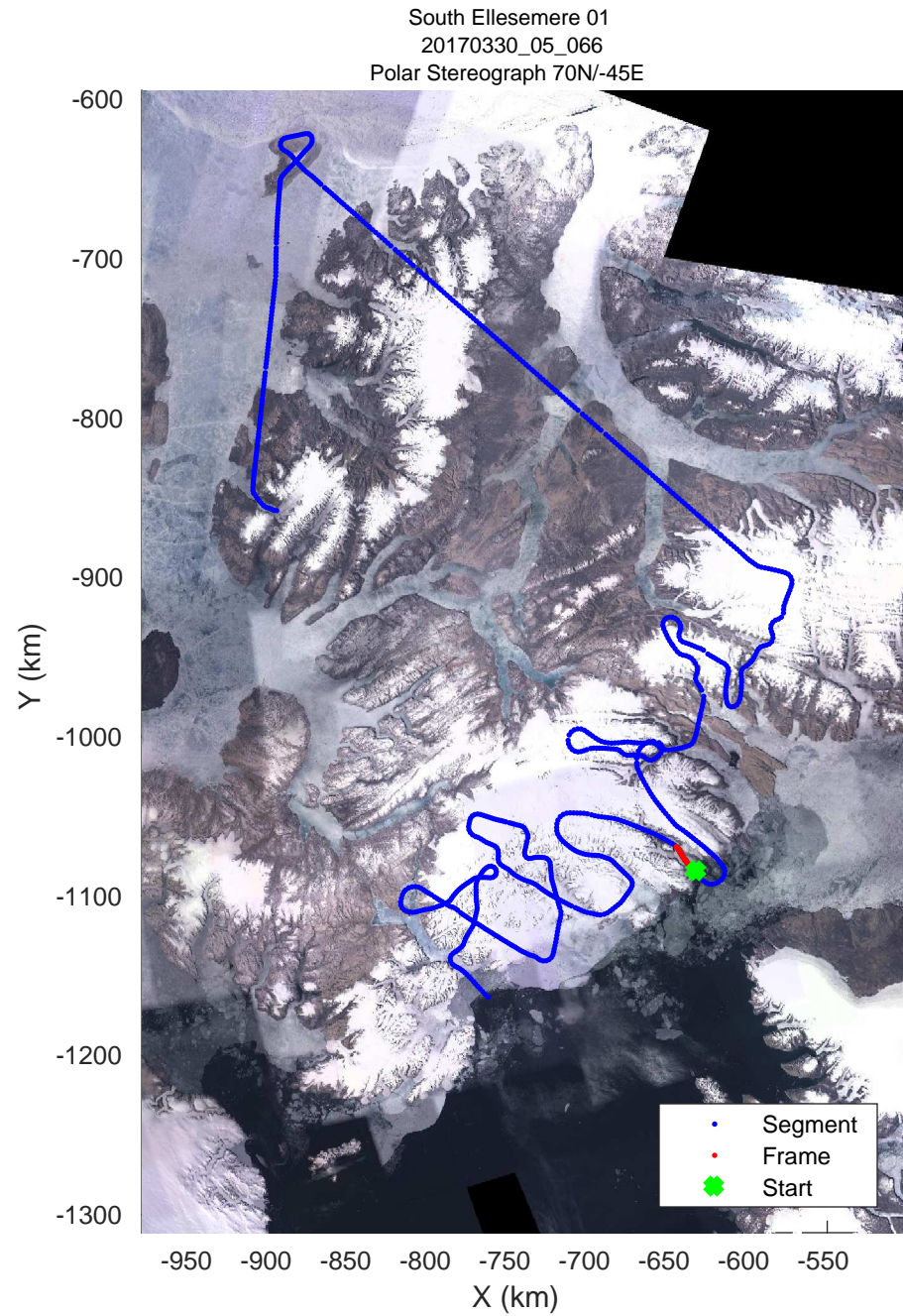

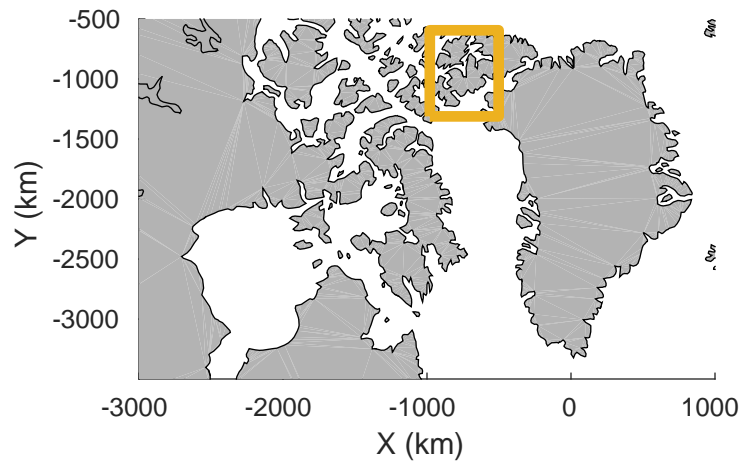


accum 2017_Greenland_P3: "South Ellesmere 01" 20170330_05_065: 16:15:40.3 to 16:18:17.3 GPS




accum 2017_Greenland_P3: "South Ellesemere 01" 20170330_05_065: 16:15:40.3 to 16:18:17.3 GPS

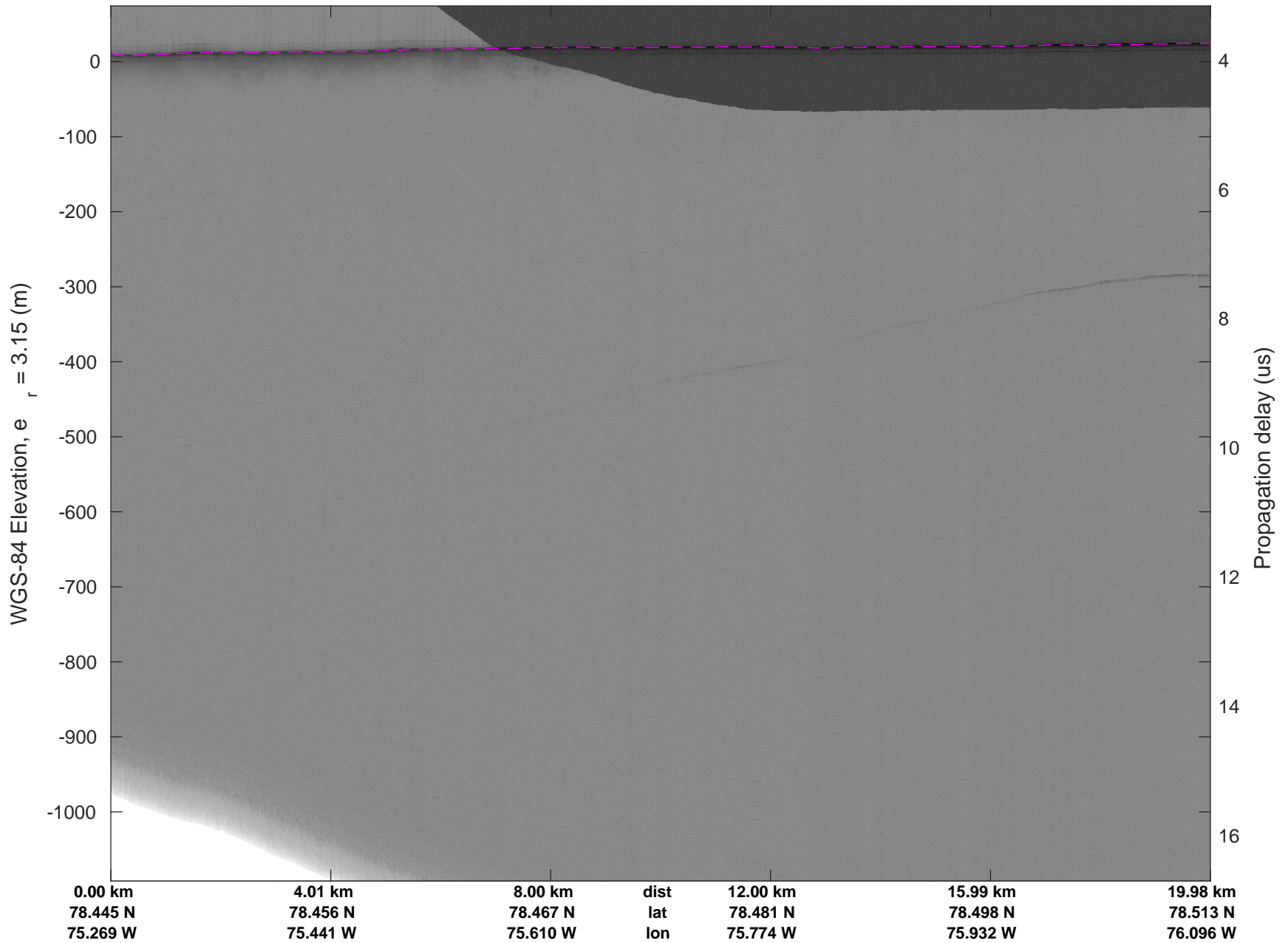


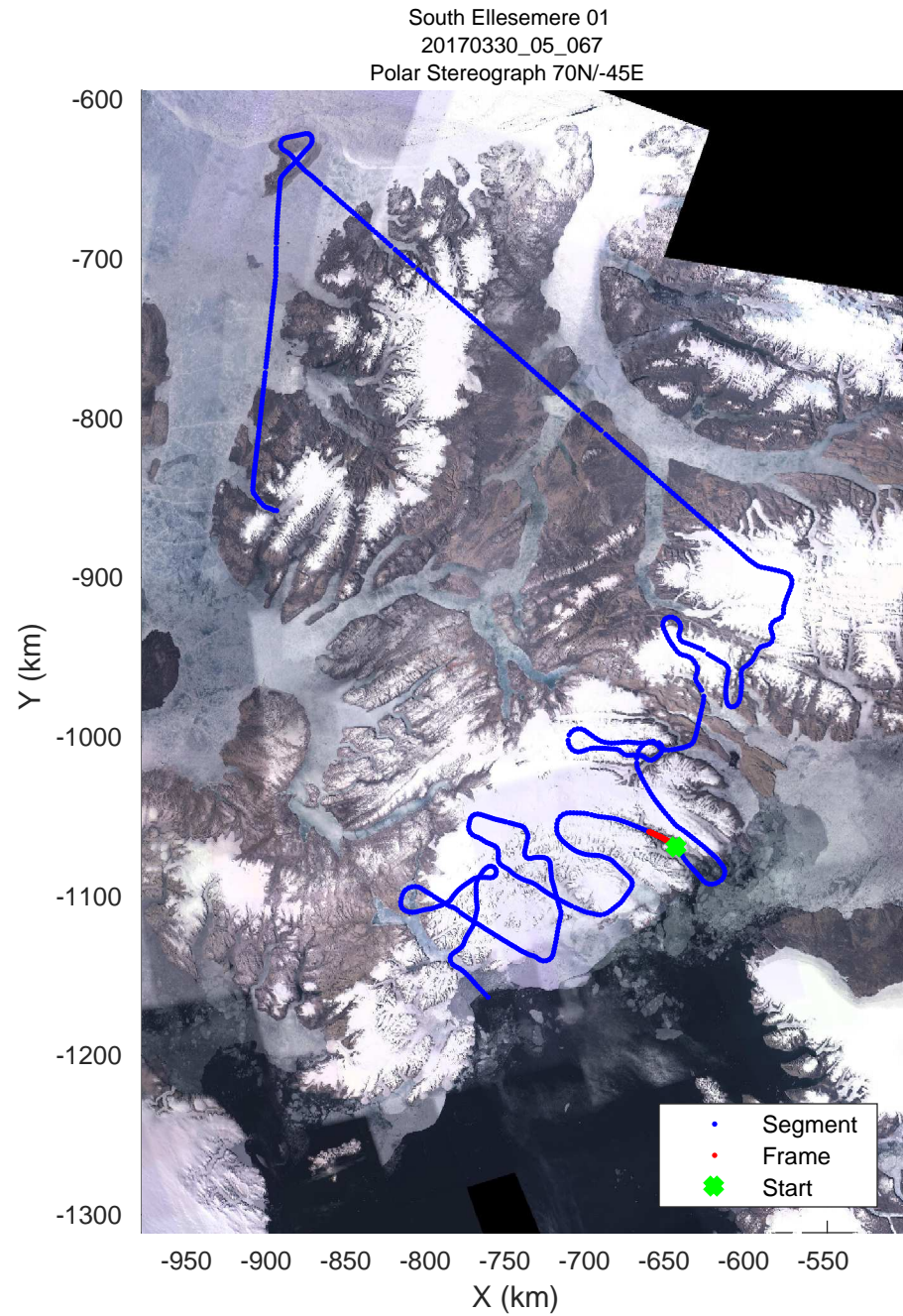

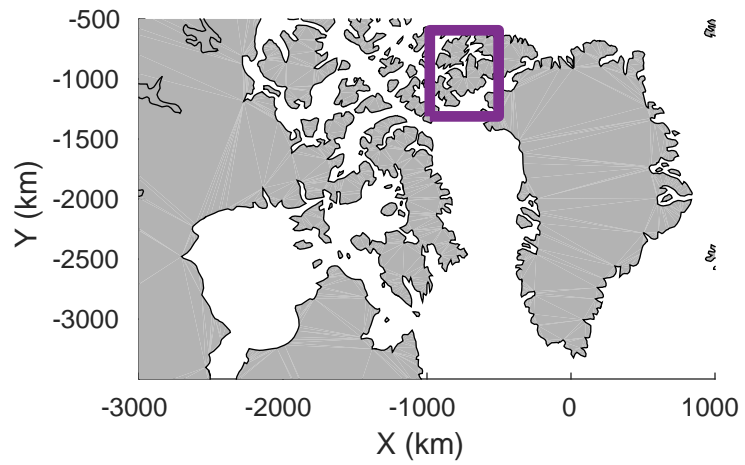


accum 2017_Greenland_P3: "South Ellesmere 01" 20170330_05_066: 16:18:17.4 to 16:20:58.5 GPS




accum 2017_Greenland_P3: "South Ellesmere 01" 20170330_05_066: 16:18:17.4 to 16:20:58.5 GPS

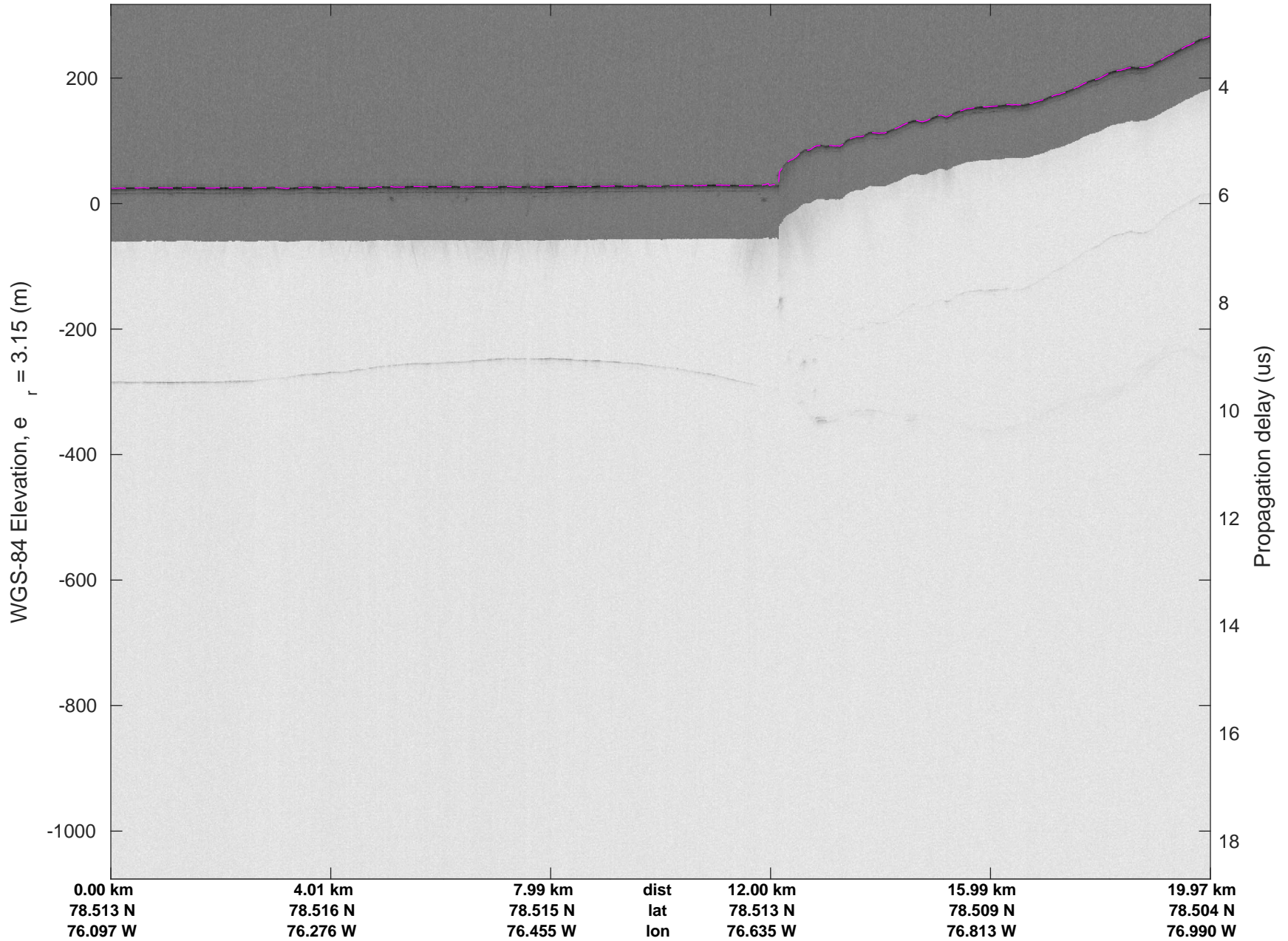


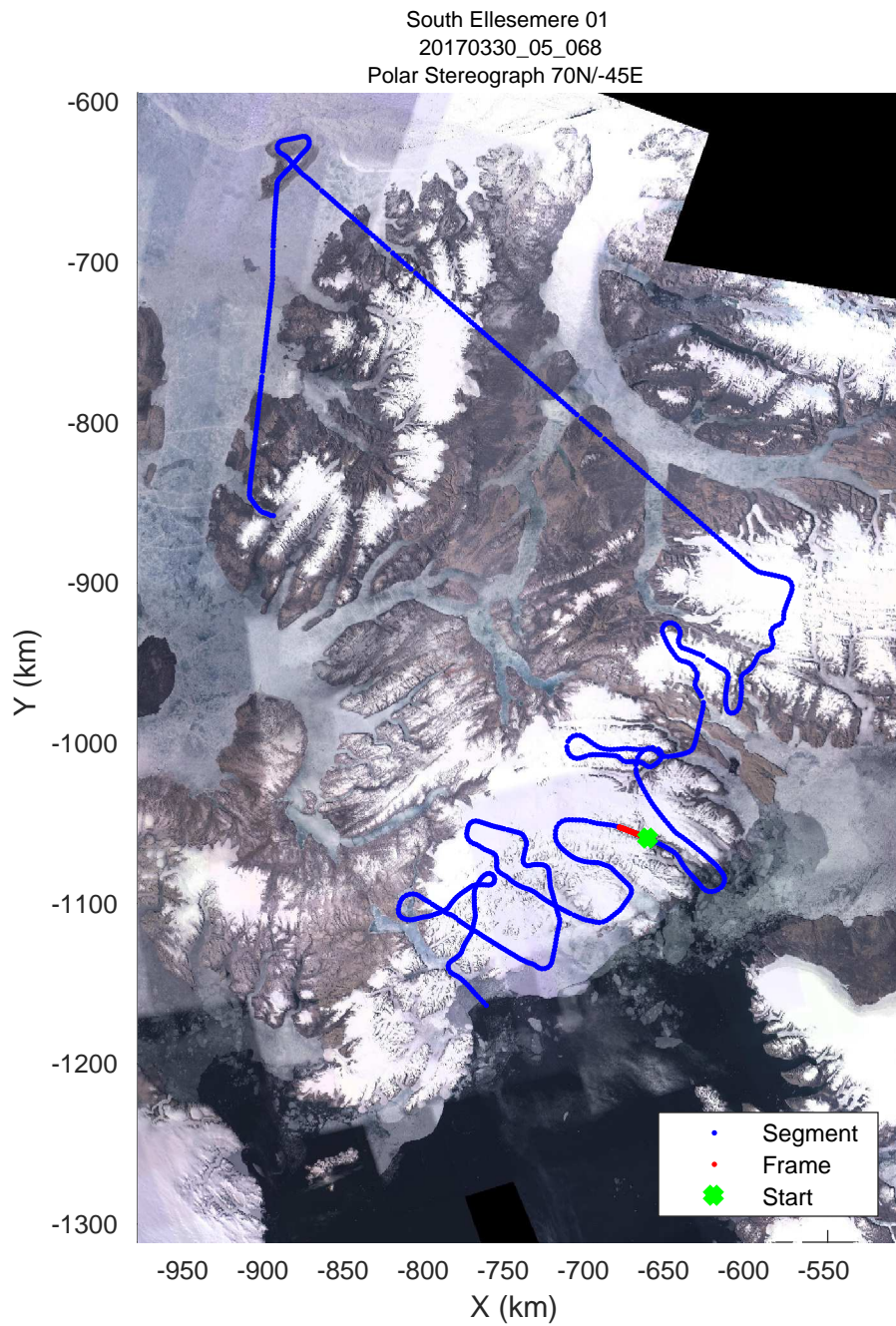

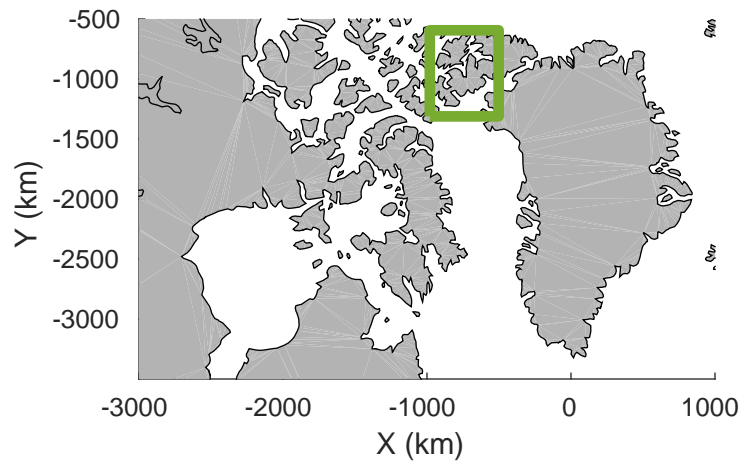


accum 2017_Greenland_P3: "South Ellesmere 01" 20170330_05_067: 16:20:58.7 to 16:23:36.9 GPS




accum 2017_Greenland_P3: "South Ellesmere 01" 20170330_05_067: 16:20:58.7 to 16:23:36.9 GPS




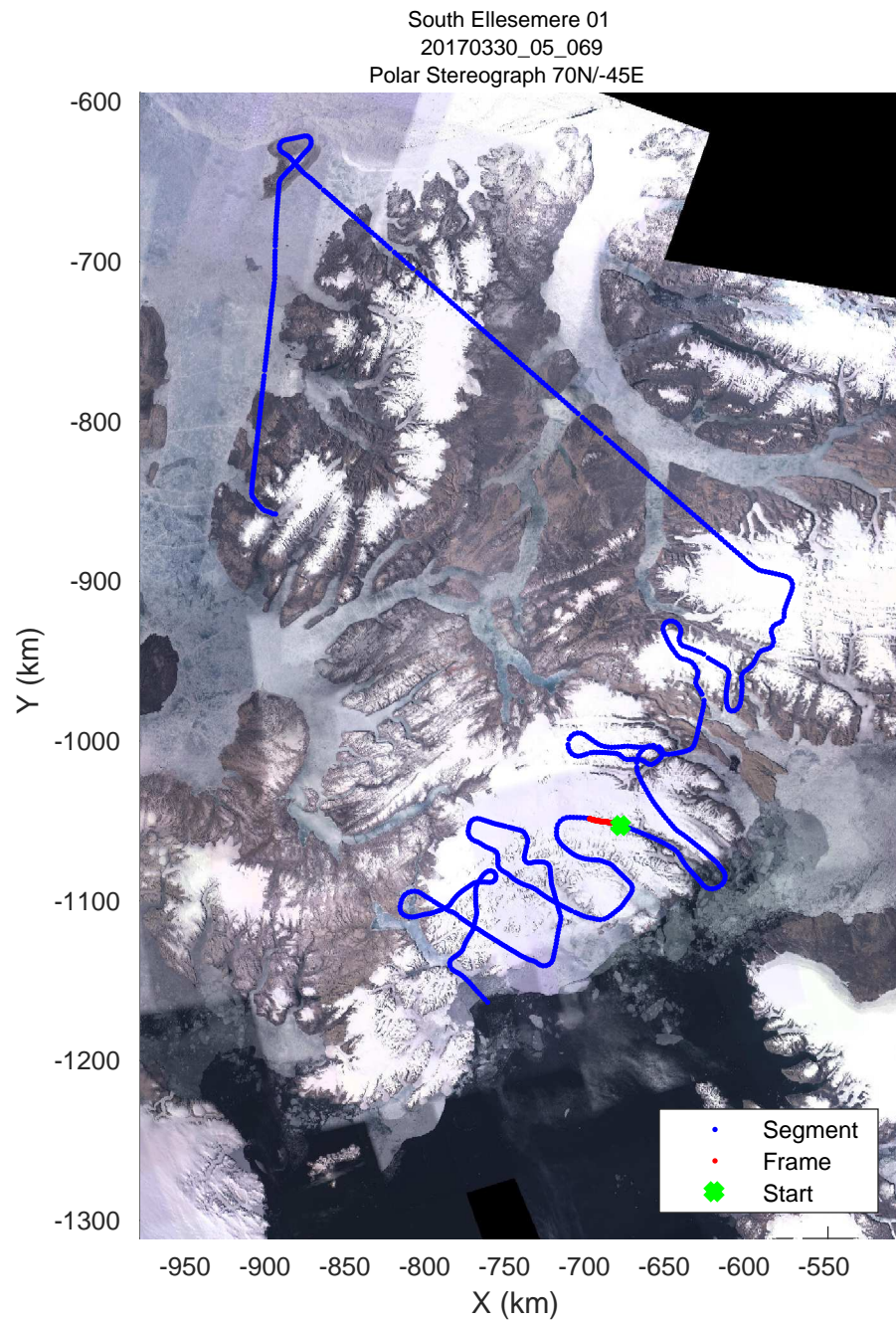

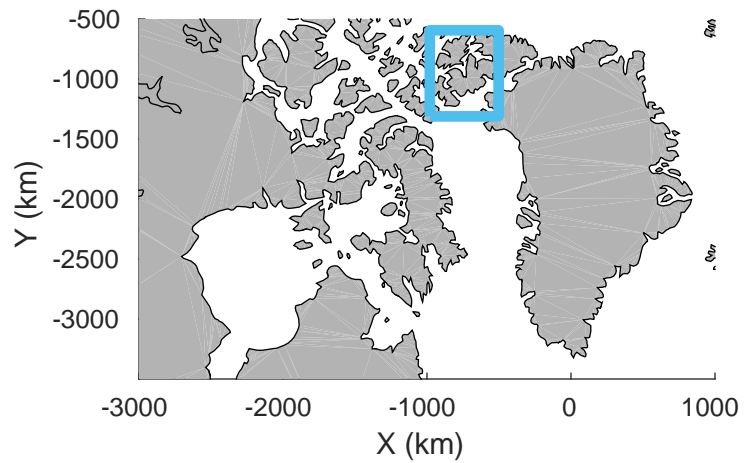


accum 2017_Greenland_P3: "South Ellesmere 01" 20170330_05_068: 16:23:37.2 to 16:26:11.6 GPS




accum 2017_Greenland_P3: "South Ellesmere 01" 20170330_05_068: 16:23:37.2 to 16:26:11.6 GPS

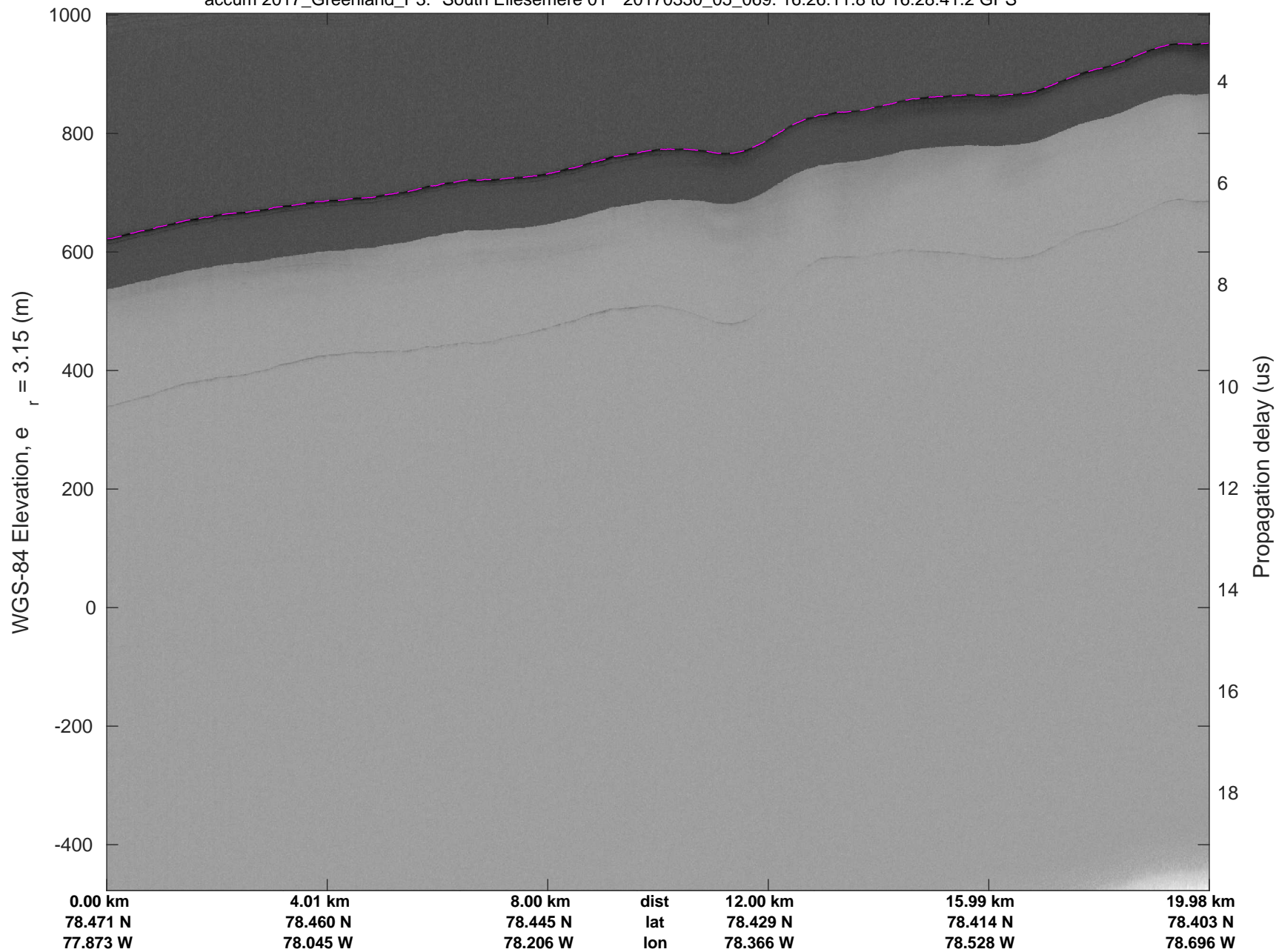


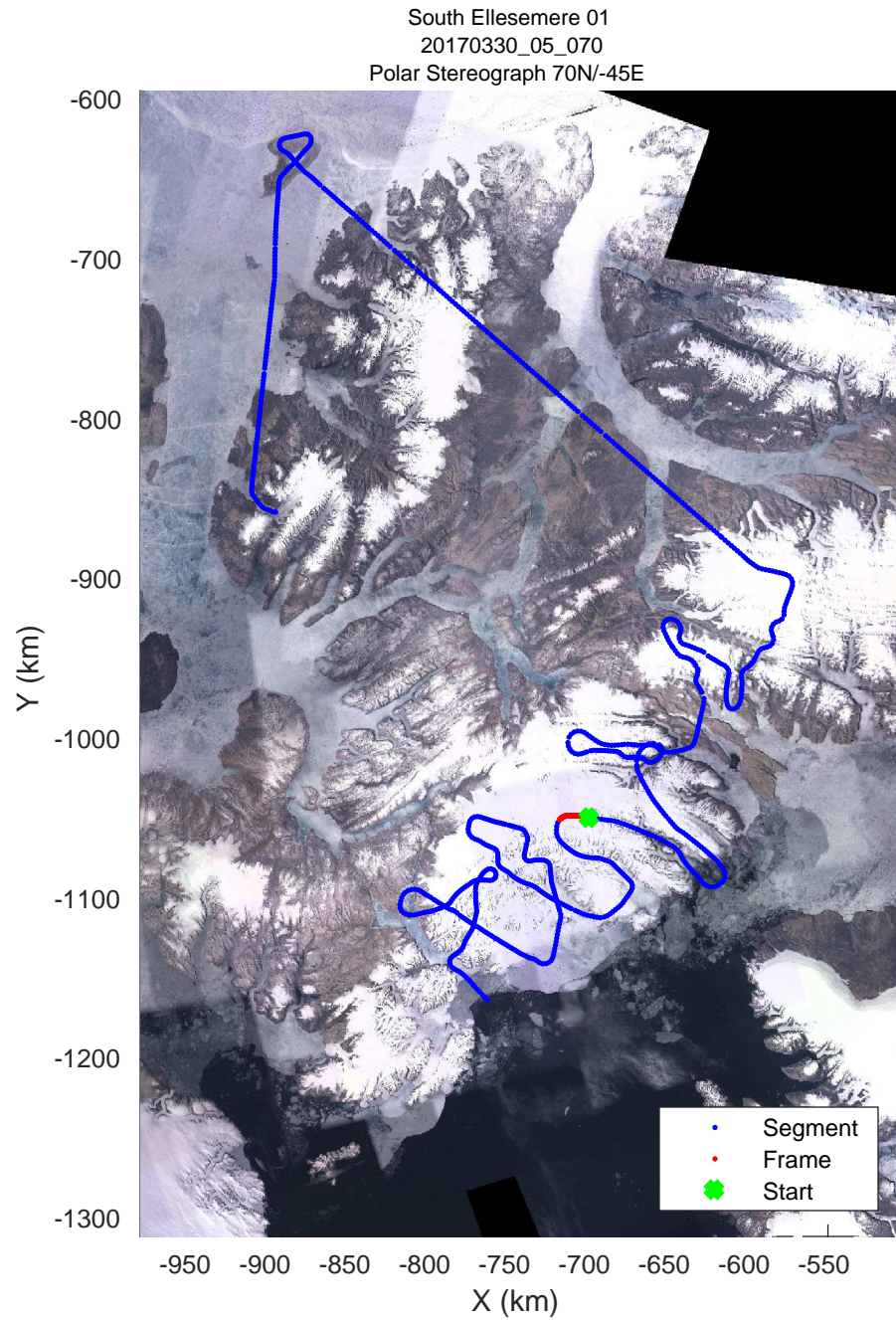
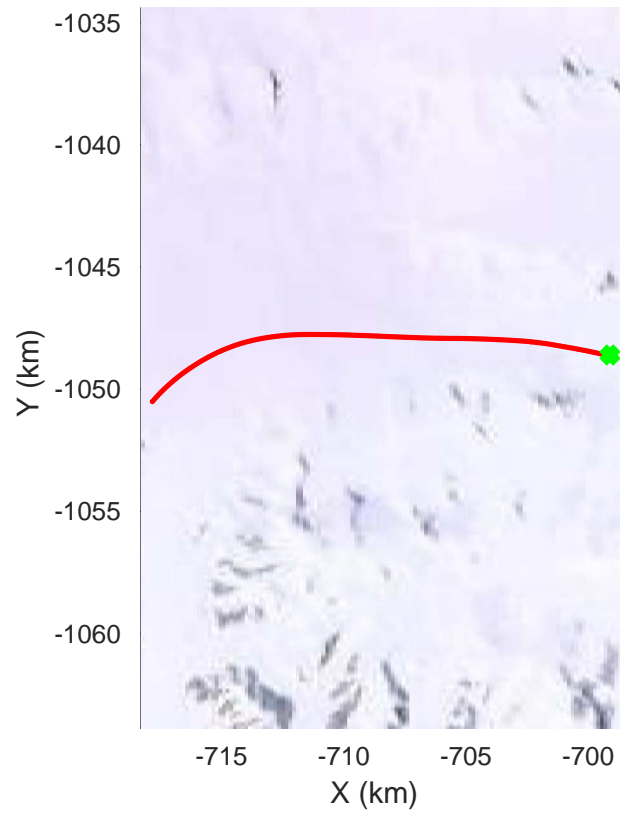
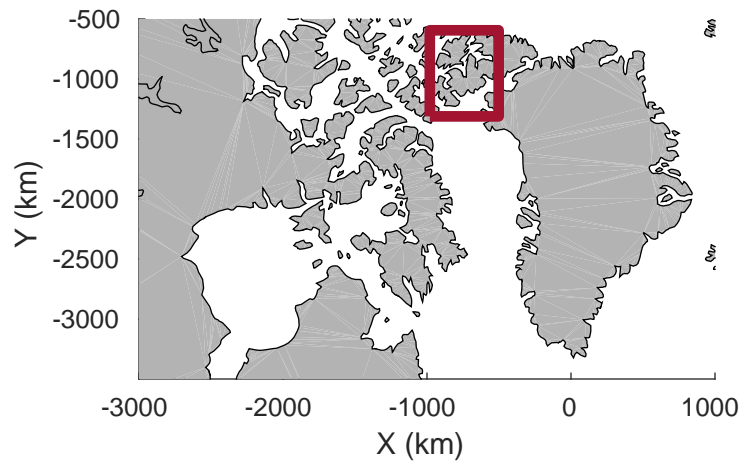


accum 2017_Greenland_P3: "South Ellesmere 01" 20170330_05_069: 16:26:11.8 to 16:28:41.2 GPS




accum 2017_Greenland_P3: "South Ellesmere 01" 20170330_05_069: 16:26:11.8 to 16:28:41.2 GPS

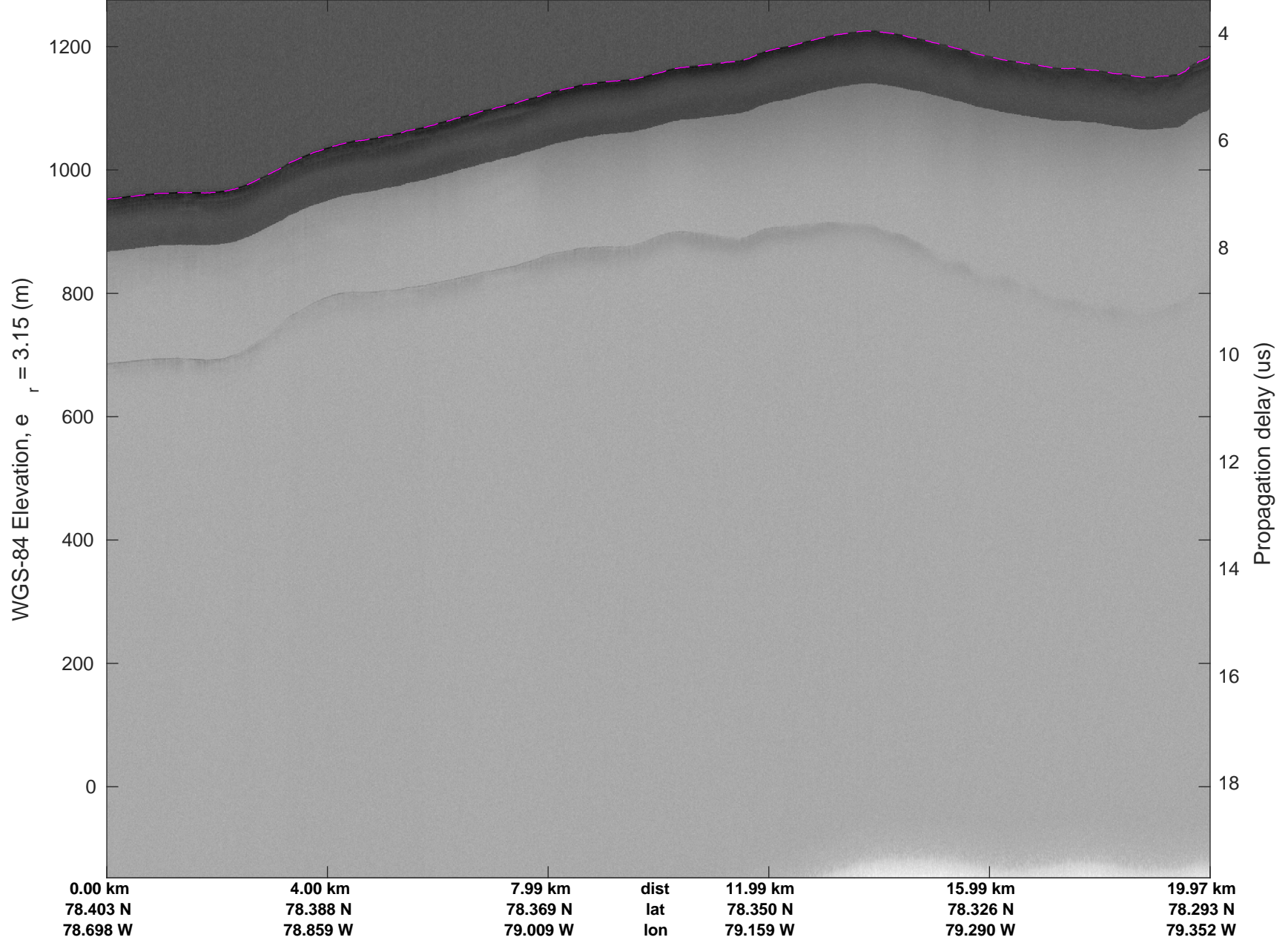


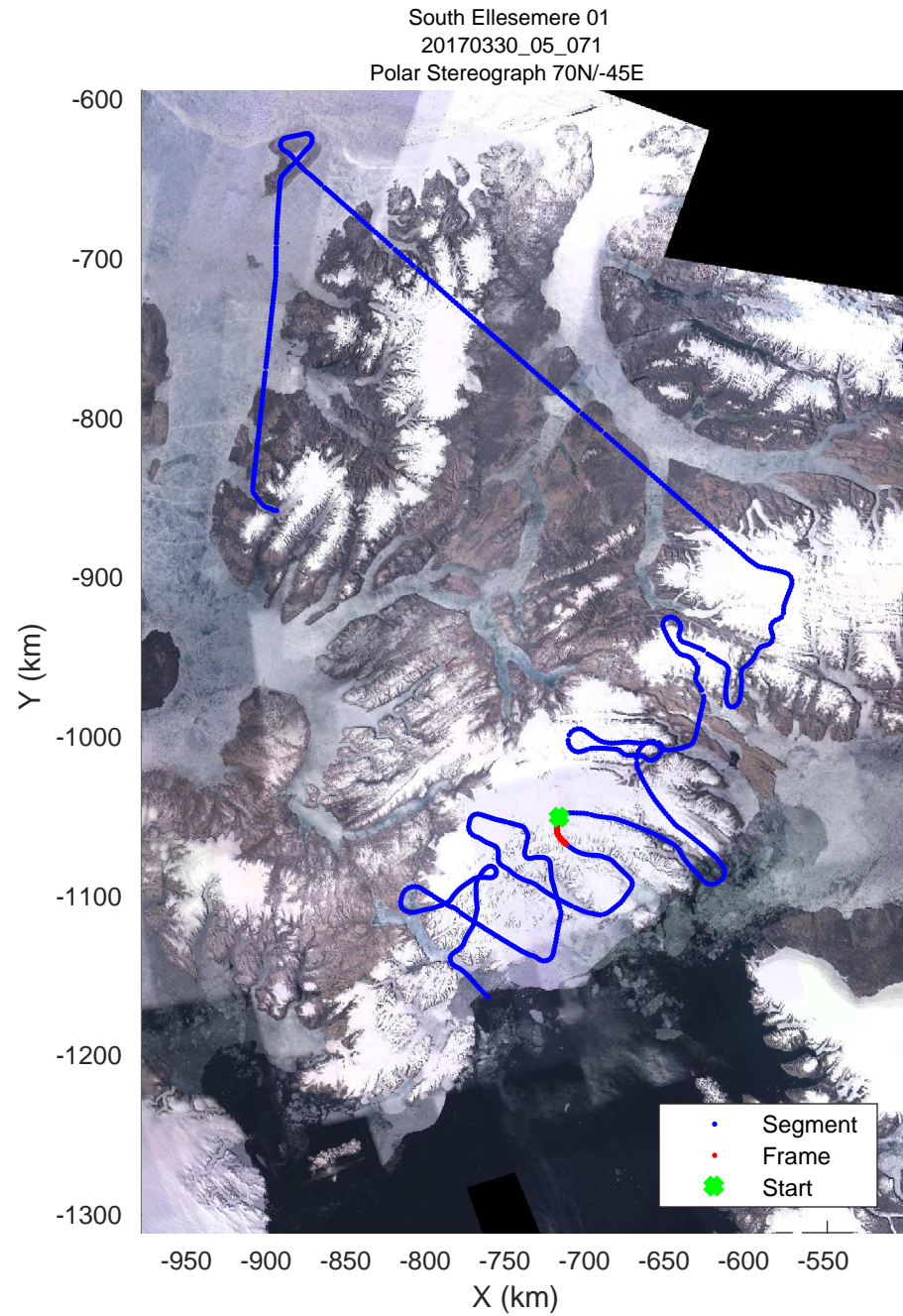

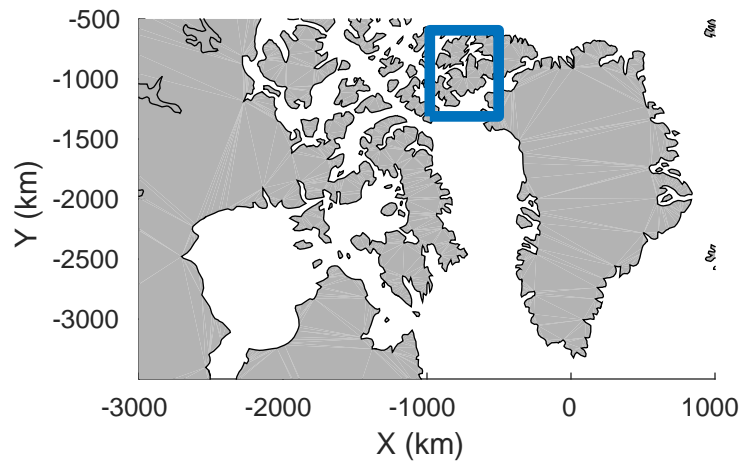


accum 2017_Greenland_P3: "South Ellesmere 01" 20170330_05_070: 16:28:41.4 to 16:31:02.9 GPS

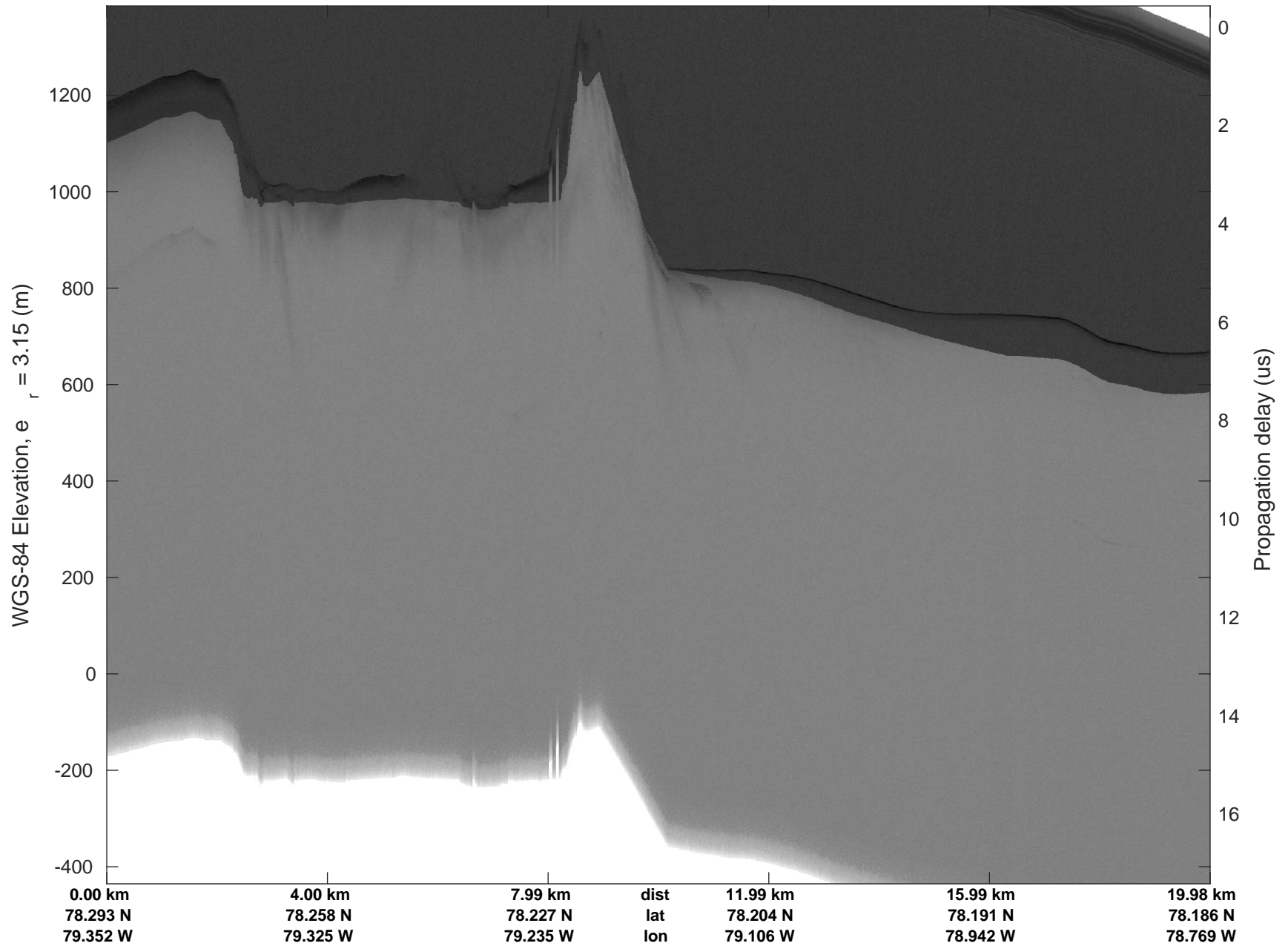


accum 2017_Greenland_P3: "South Ellesmere 01" 20170330_05_070: 16:28:41.4 to 16:31:02.9 GPS

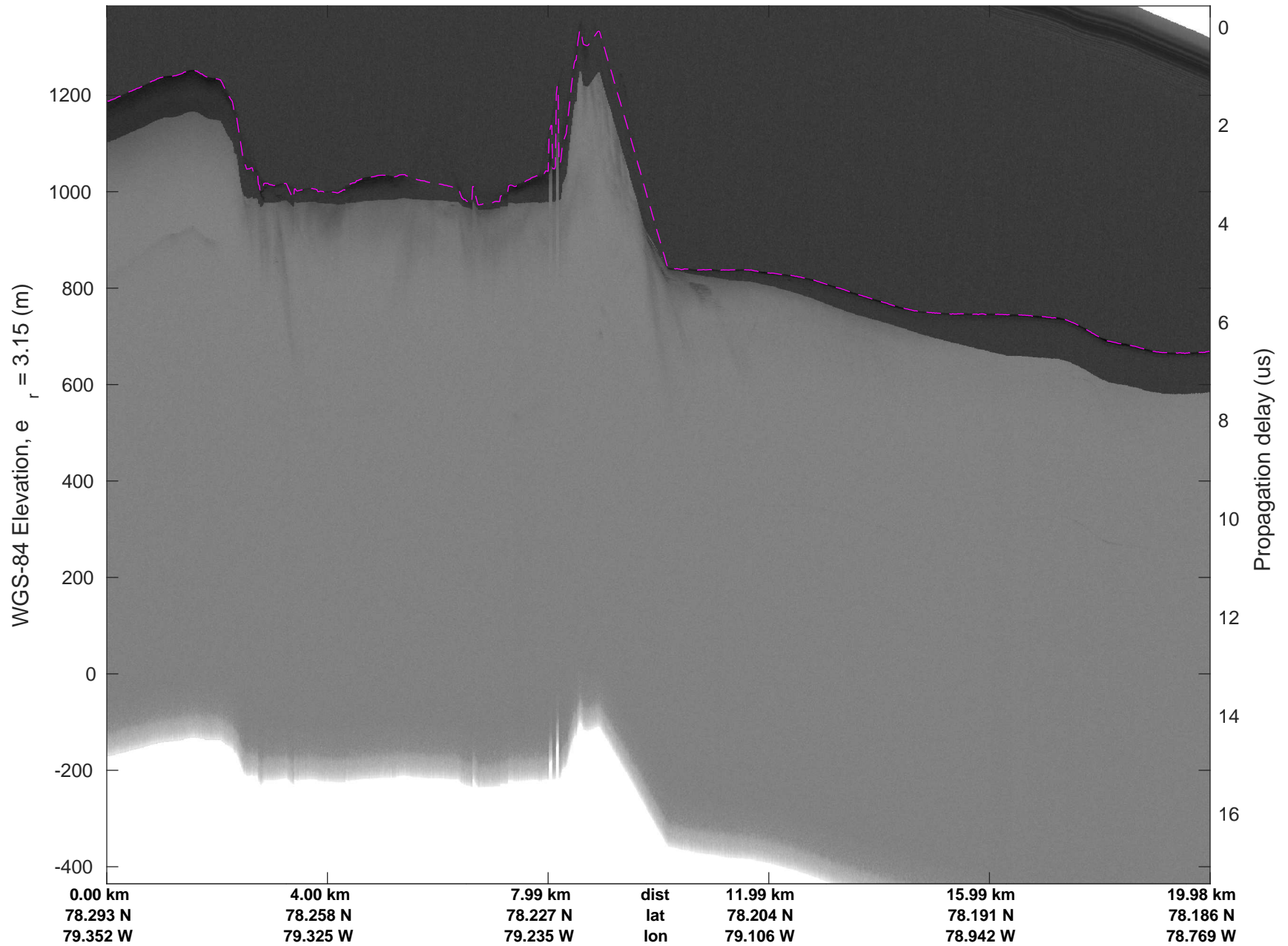


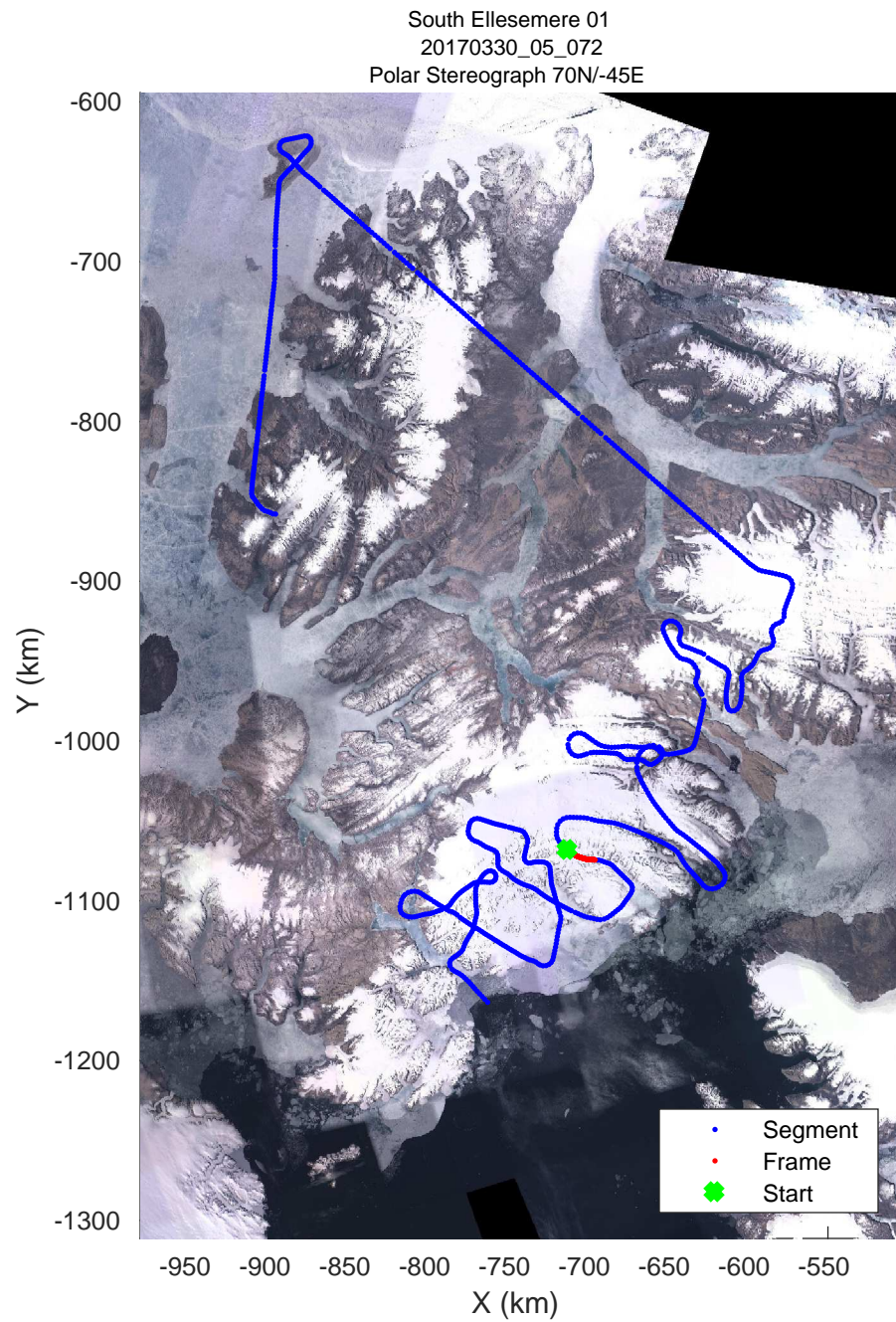

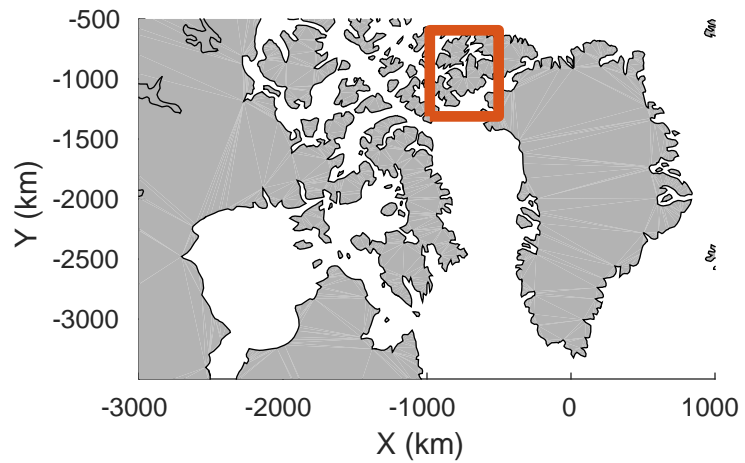


accum 2017_Greenland_P3: "South Ellesmere 01" 20170330_05_071: 16:31:03.1 to 16:33:30.1 GPS




accum 2017_Greenland_P3: "South Ellesemere 01" 20170330_05_071: 16:31:03.1 to 16:33:30.1 GPS

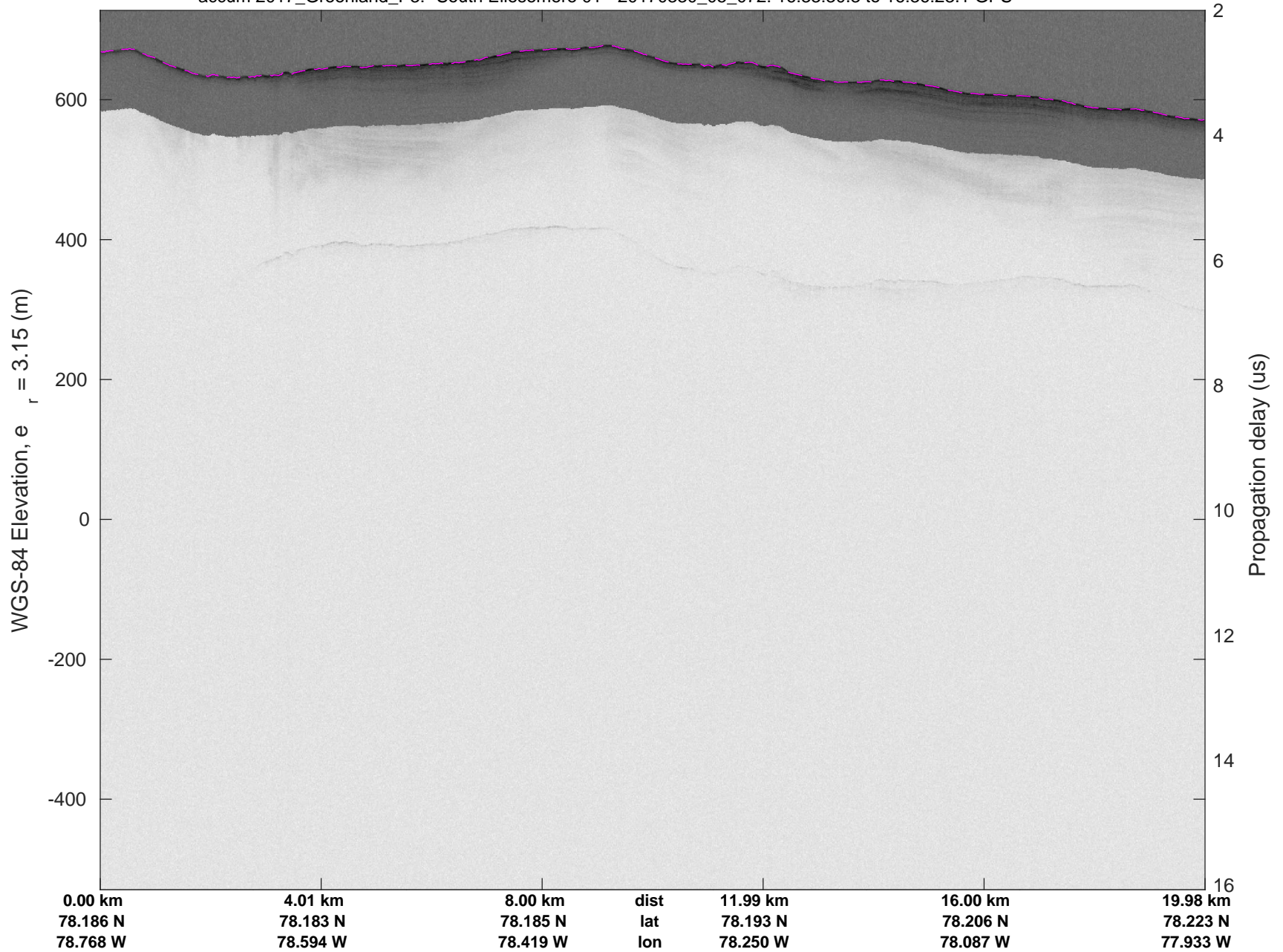


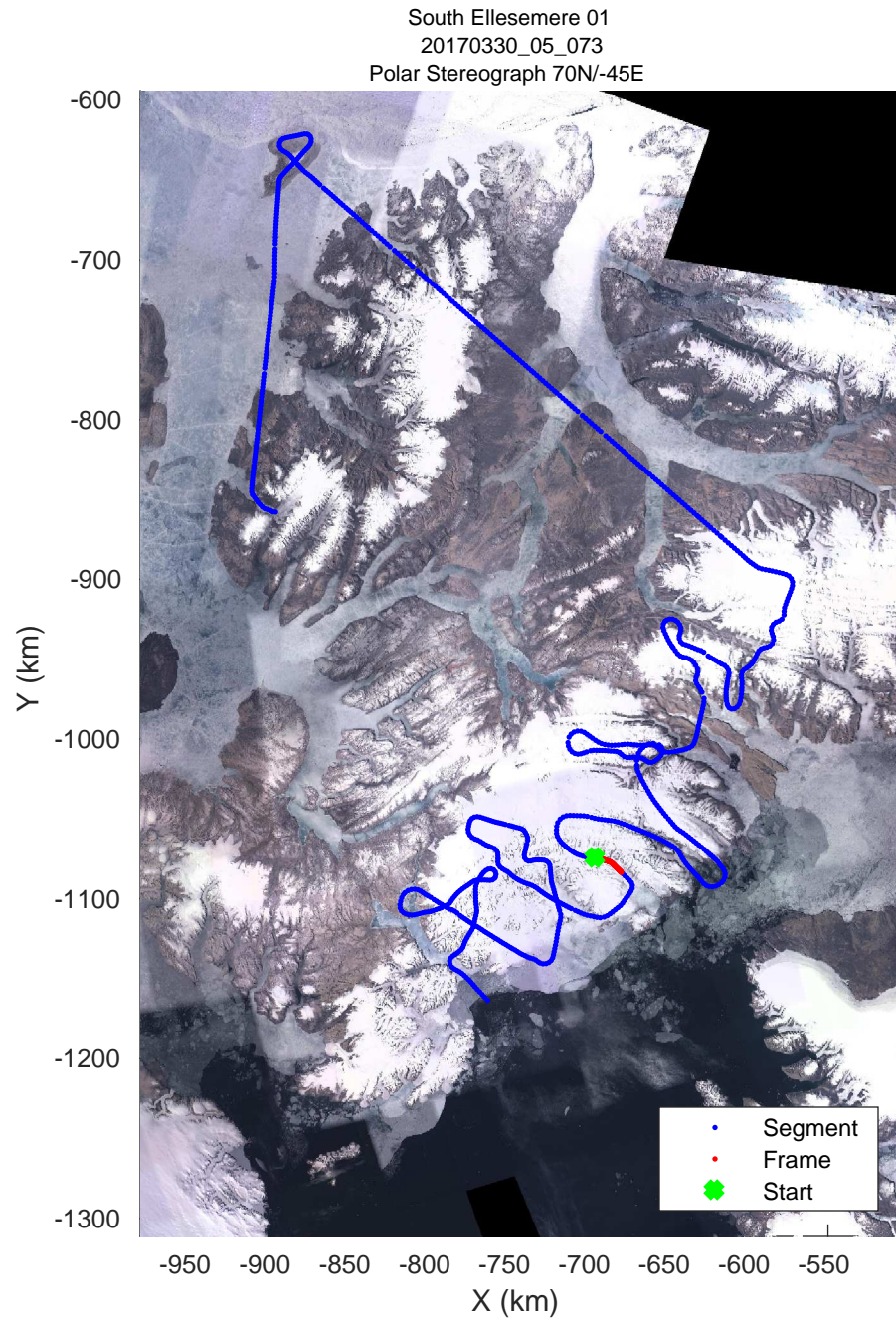

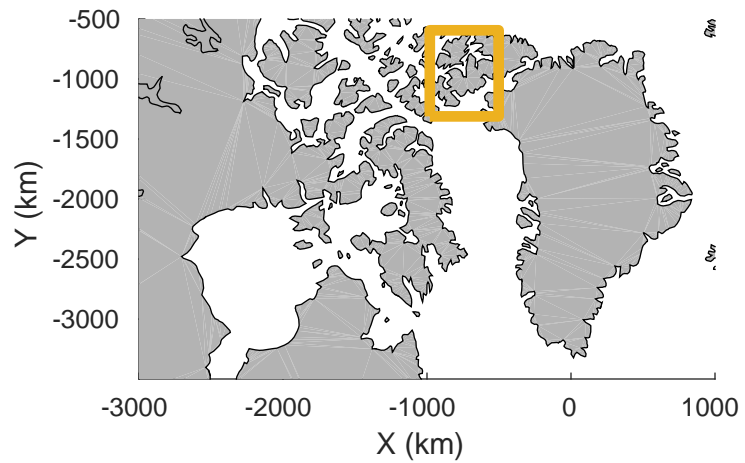


accum 2017_Greenland_P3: "South Ellesmere 01" 20170330_05_072: 16:33:30.3 to 16:36:23.1 GPS




accum 2017_Greenland_P3: "South Ellesmere 01" 20170330_05_072: 16:33:30.3 to 16:36:23.1 GPS




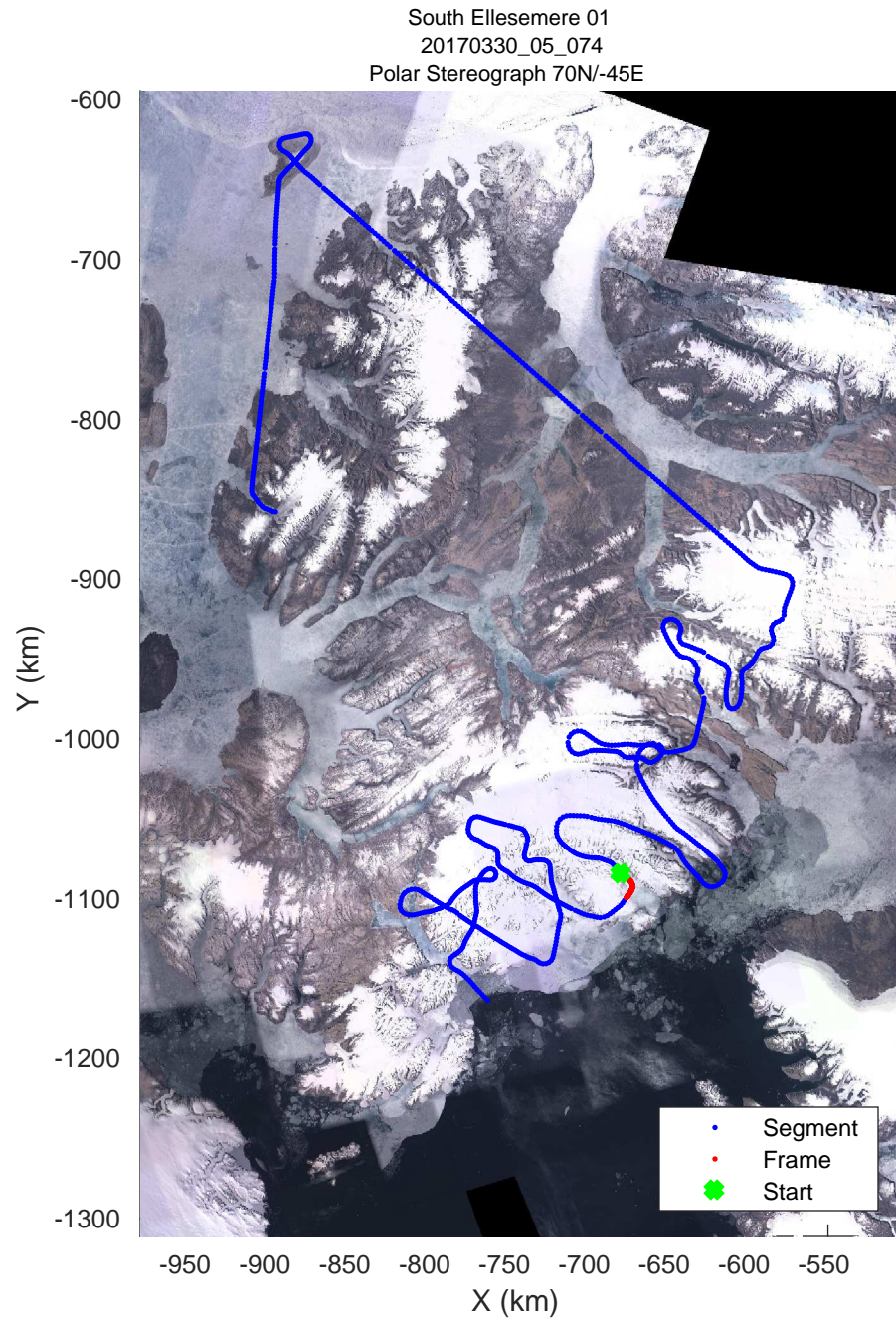

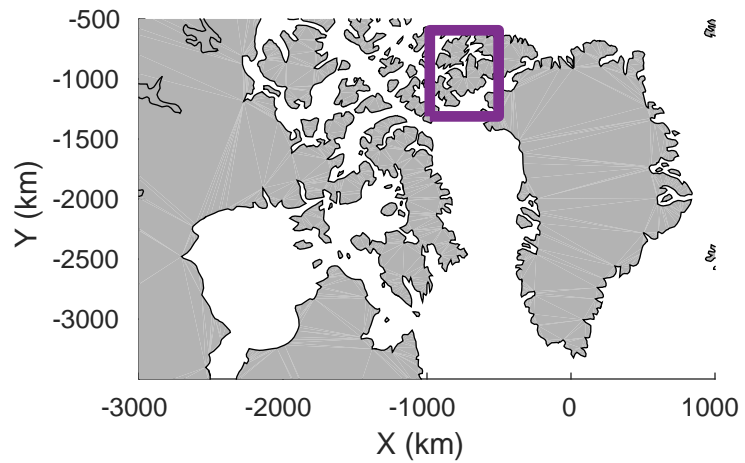


accum 2017_Greenland_P3: "South Ellesmere 01" 20170330_05_073: 16:36:23.3 to 16:39:12.4 GPS




accum 2017_Greenland_P3: "South Ellesmere 01" 20170330_05_073: 16:36:23.3 to 16:39:12.4 GPS




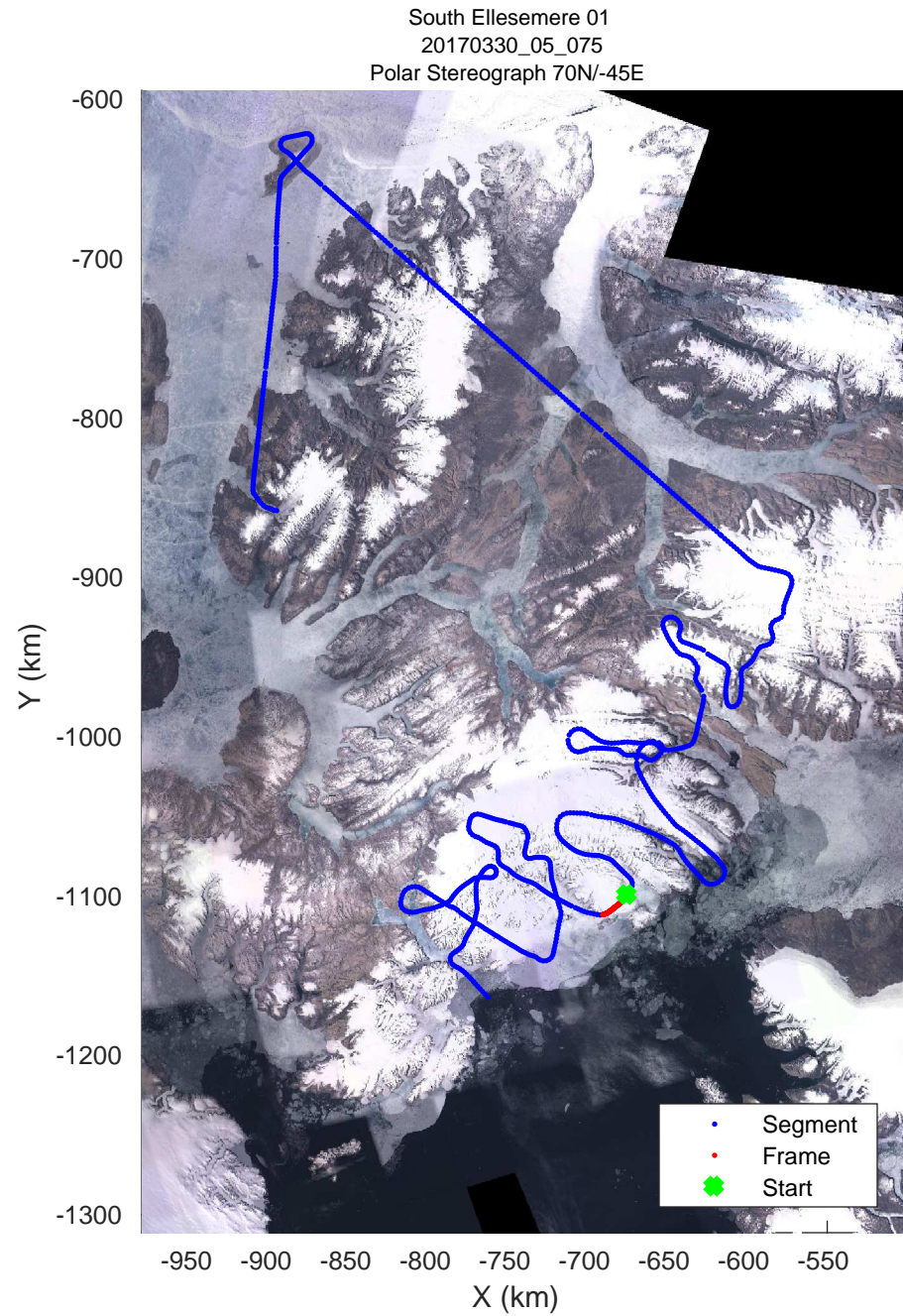
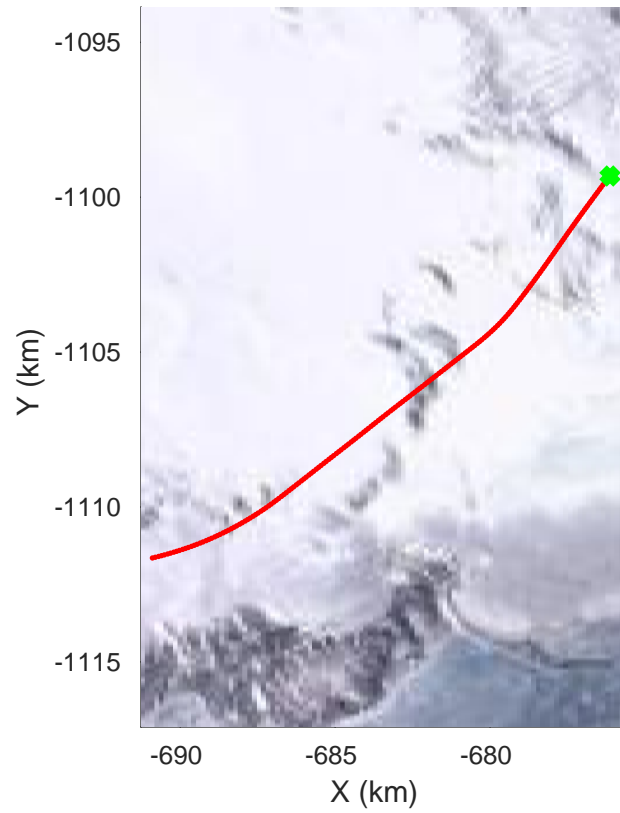
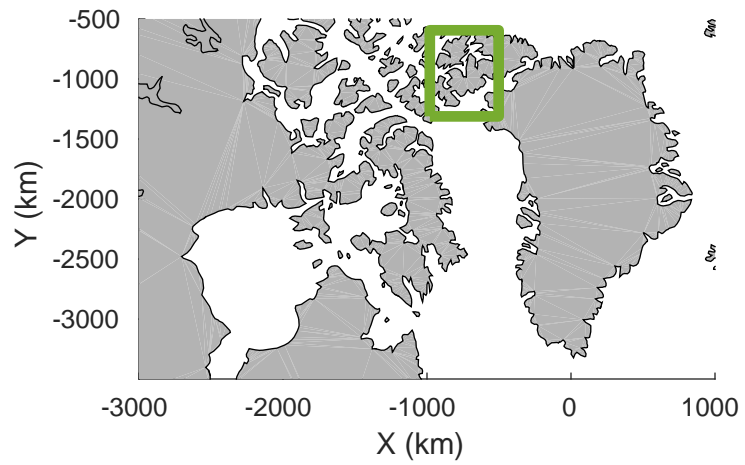


accum 2017_Greenland_P3: "South Ellesmere 01" 20170330_05_074: 16:39:12.6 to 16:41:56.8 GPS




accum 2017_Greenland_P3: "South Ellesmere 01" 20170330_05_074: 16:39:12.6 to 16:41:56.8 GPS

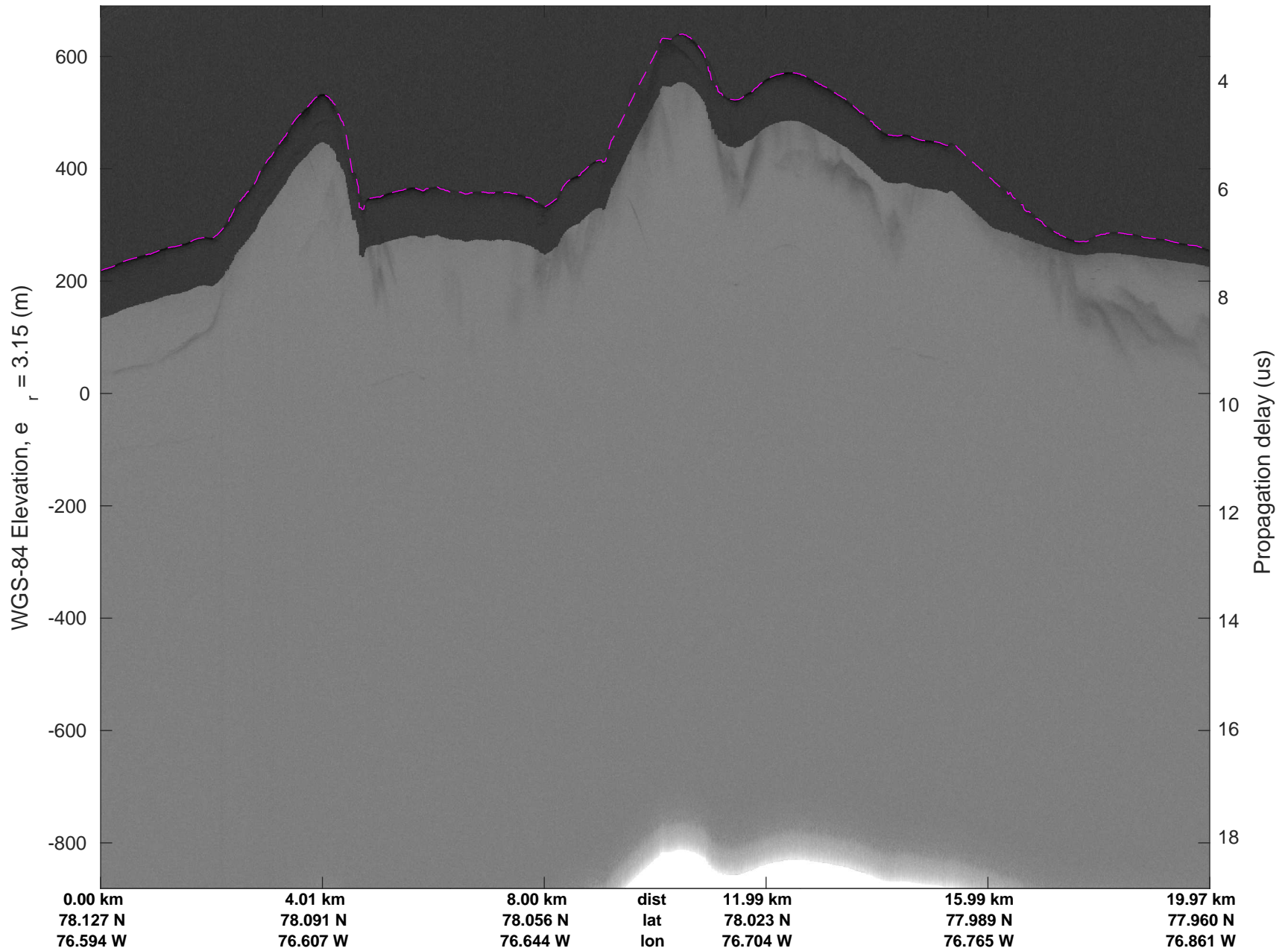


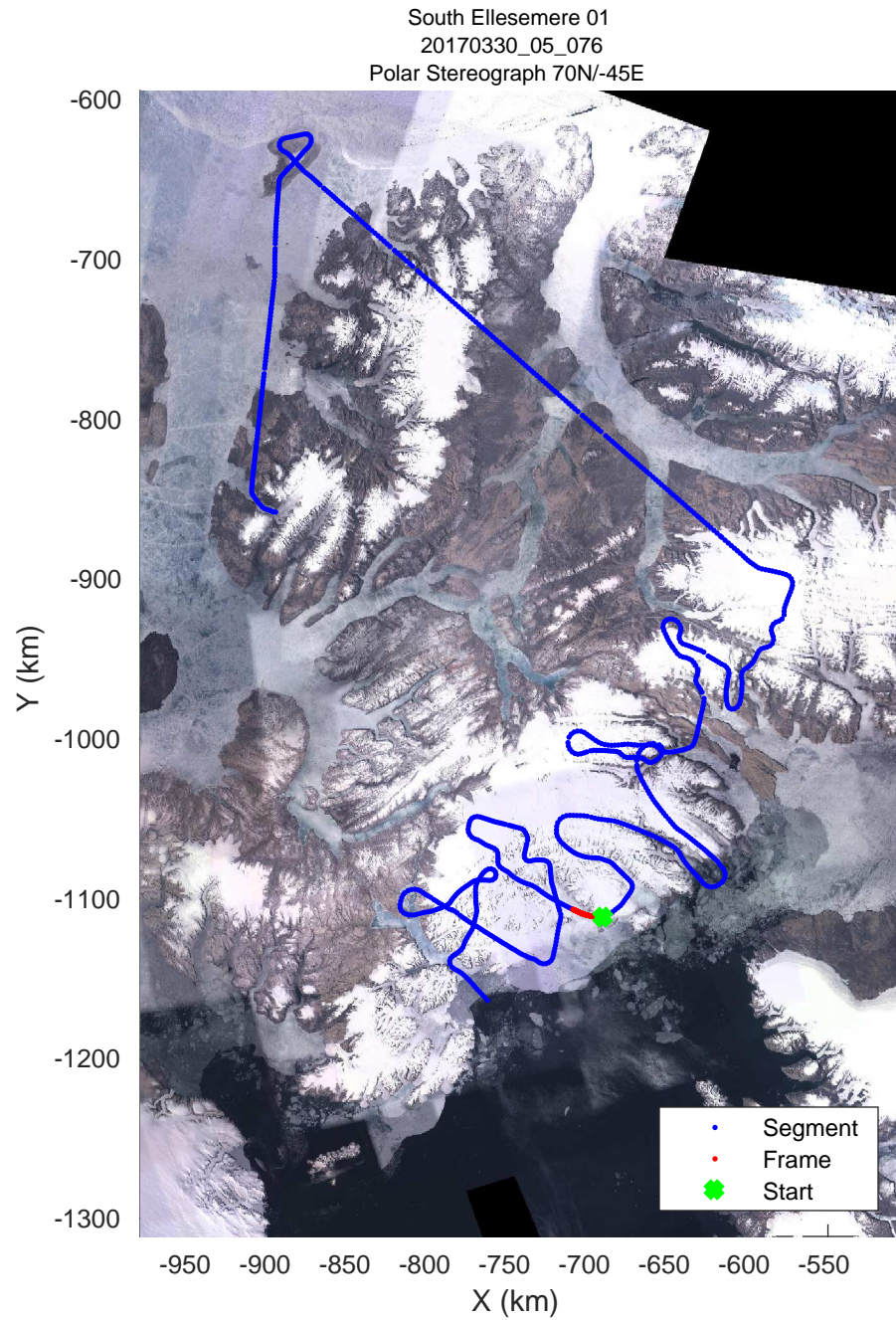

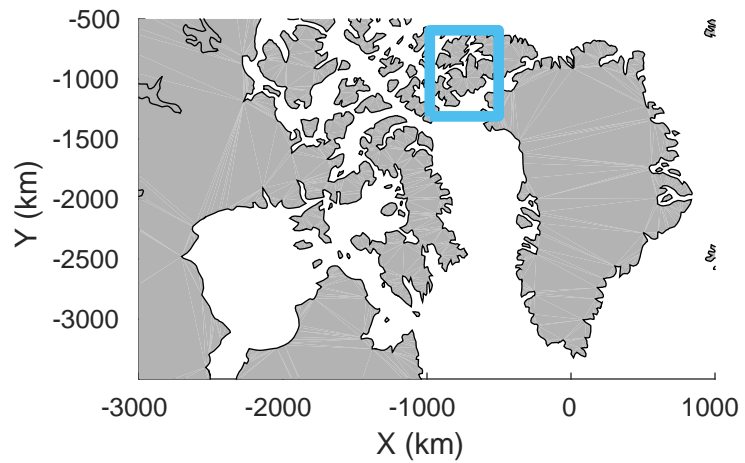


accum 2017_Greenland_P3: "South Ellesmere 01" 20170330_05_075: 16:41:57.0 to 16:44:28.9 GPS




accum 2017_Greenland_P3: "South Ellesmere 01" 20170330_05_075: 16:41:57.0 to 16:44:28.9 GPS

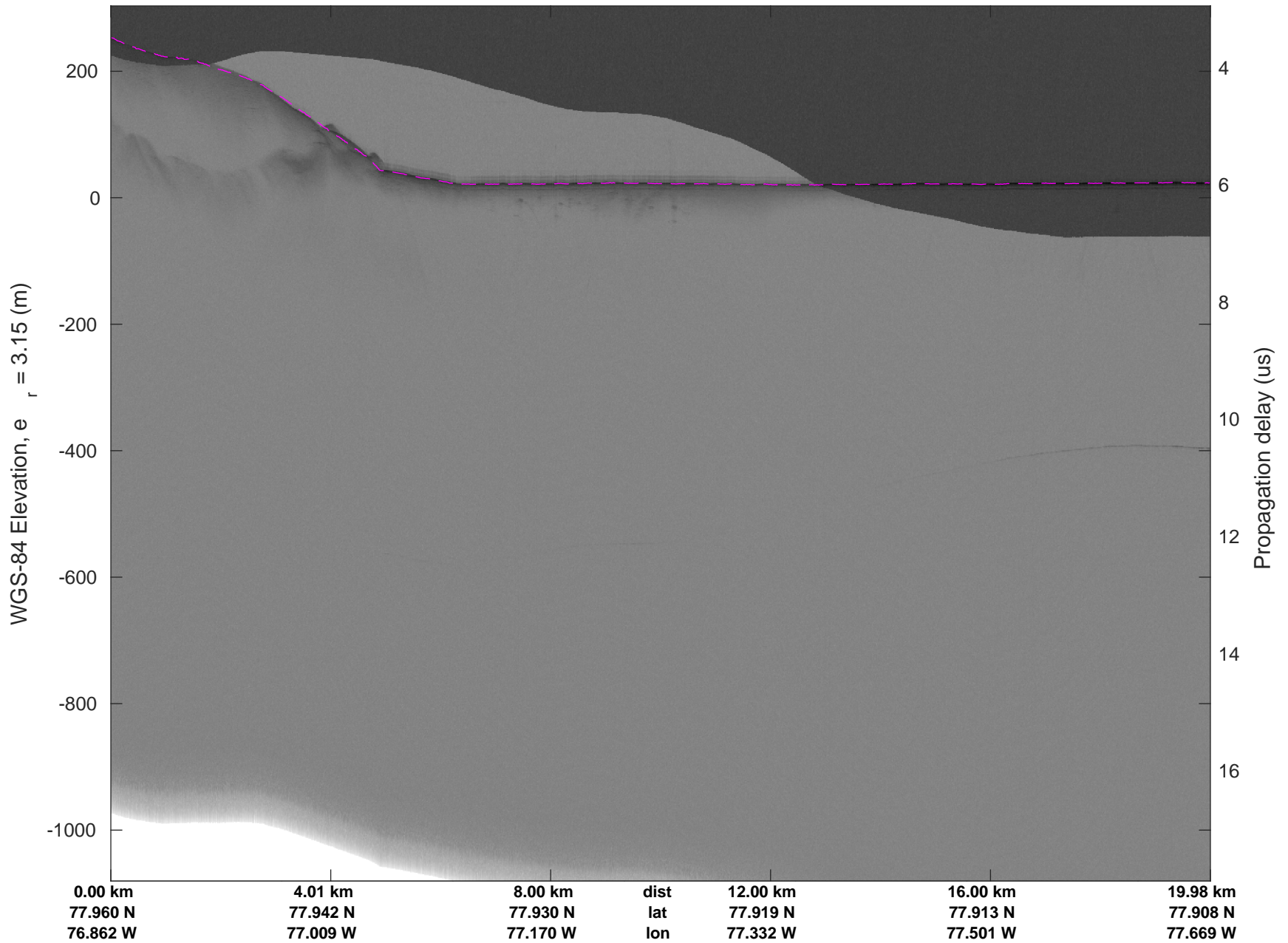


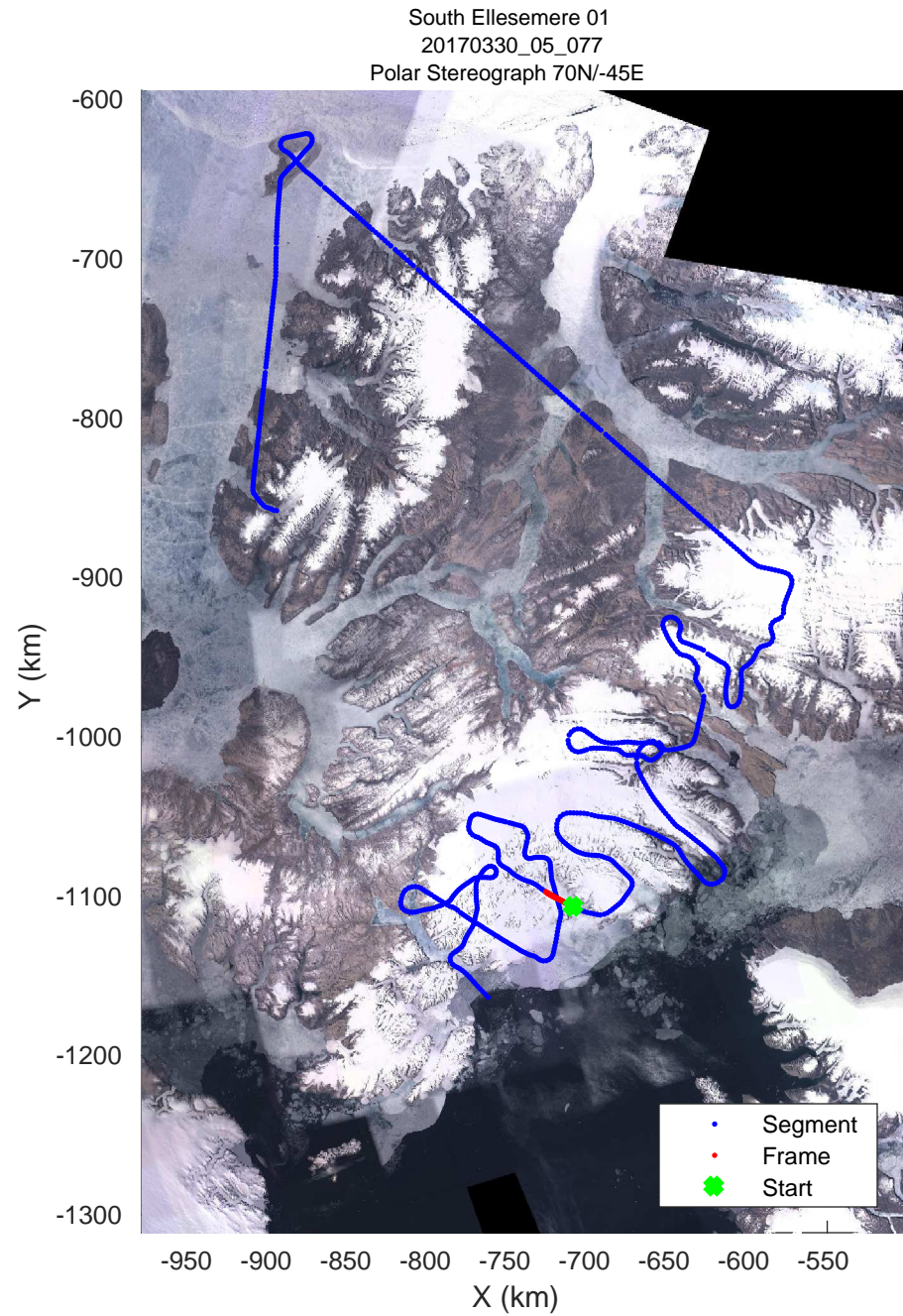

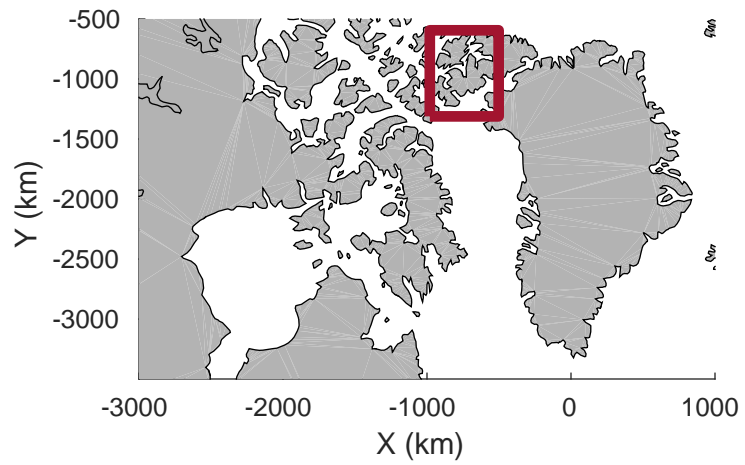


accum 2017_Greenland_P3: "South Ellesemere 01" 20170330_05_076: 16:44:29.1 to 16:47:03.1 GPS




accum 2017_Greenland_P3: "South Ellesemere 01" 20170330_05_076: 16:44:29.1 to 16:47:03.1 GPS

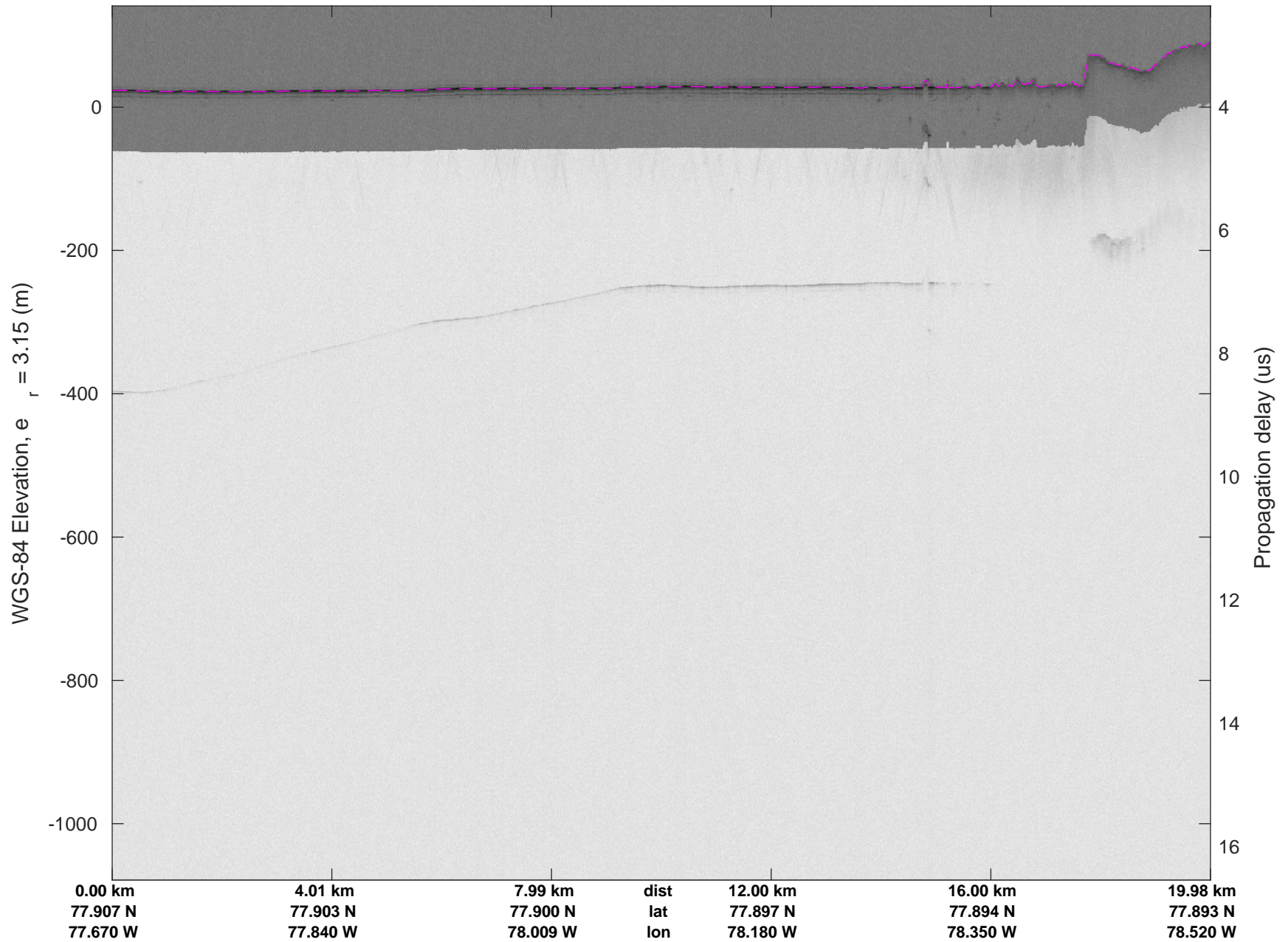


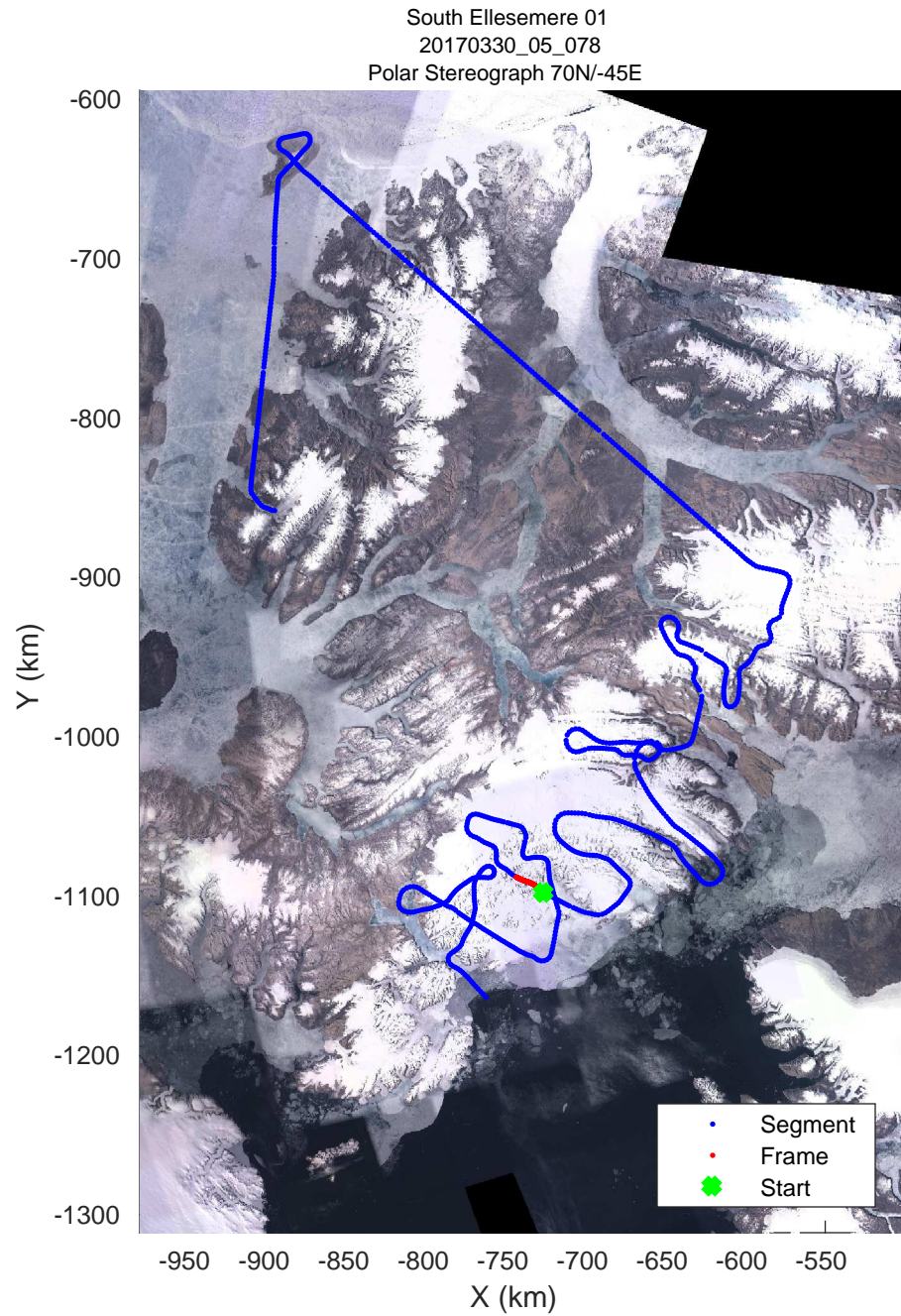
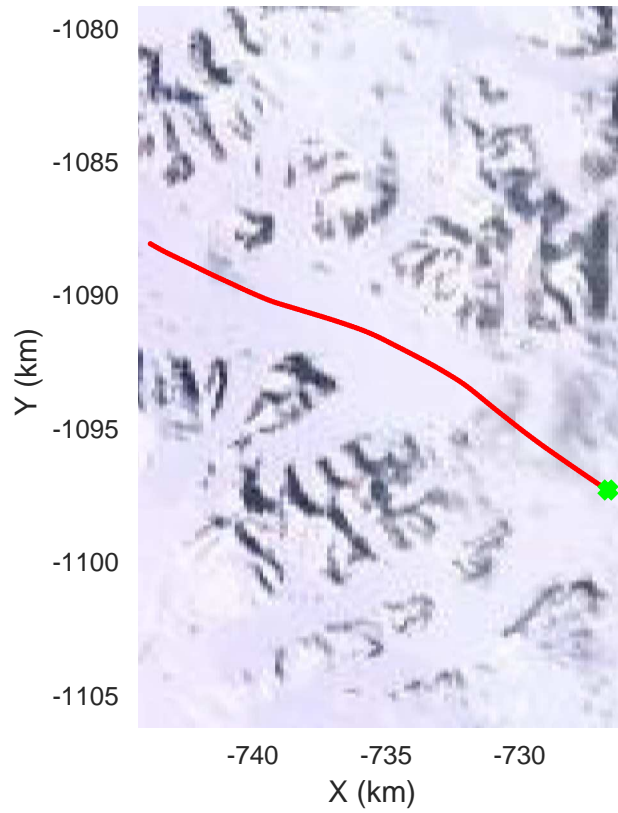
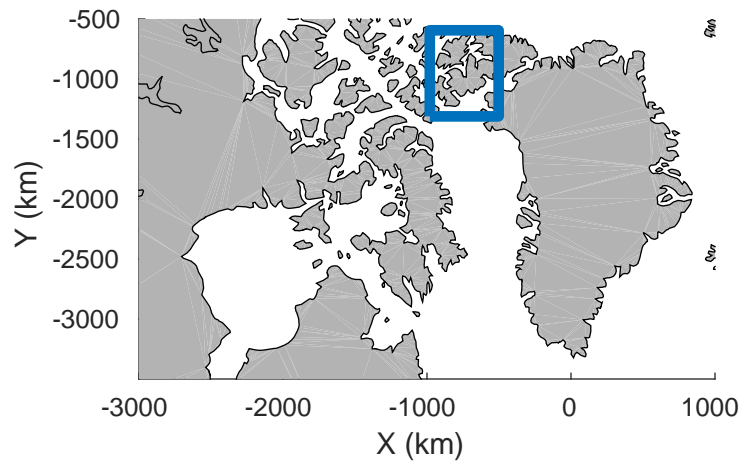


accum 2017_Greenland_P3: "South Ellesmere 01" 20170330_05_077: 16:47:03.2 to 16:49:57.0 GPS

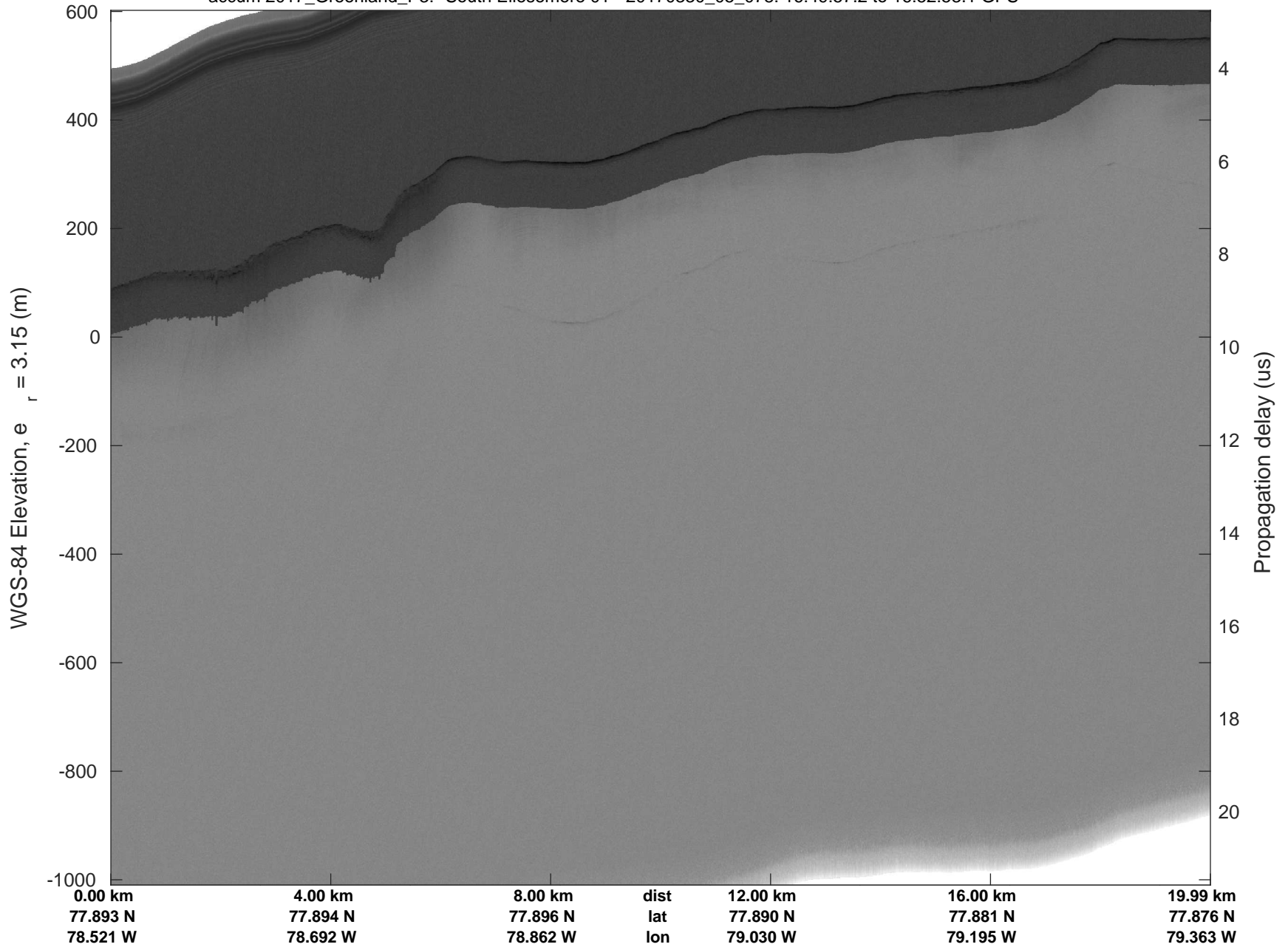


accum 2017_Greenland_P3: "South Ellesmere 01" 20170330_05_077: 16:47:03.2 to 16:49:57.0 GPS

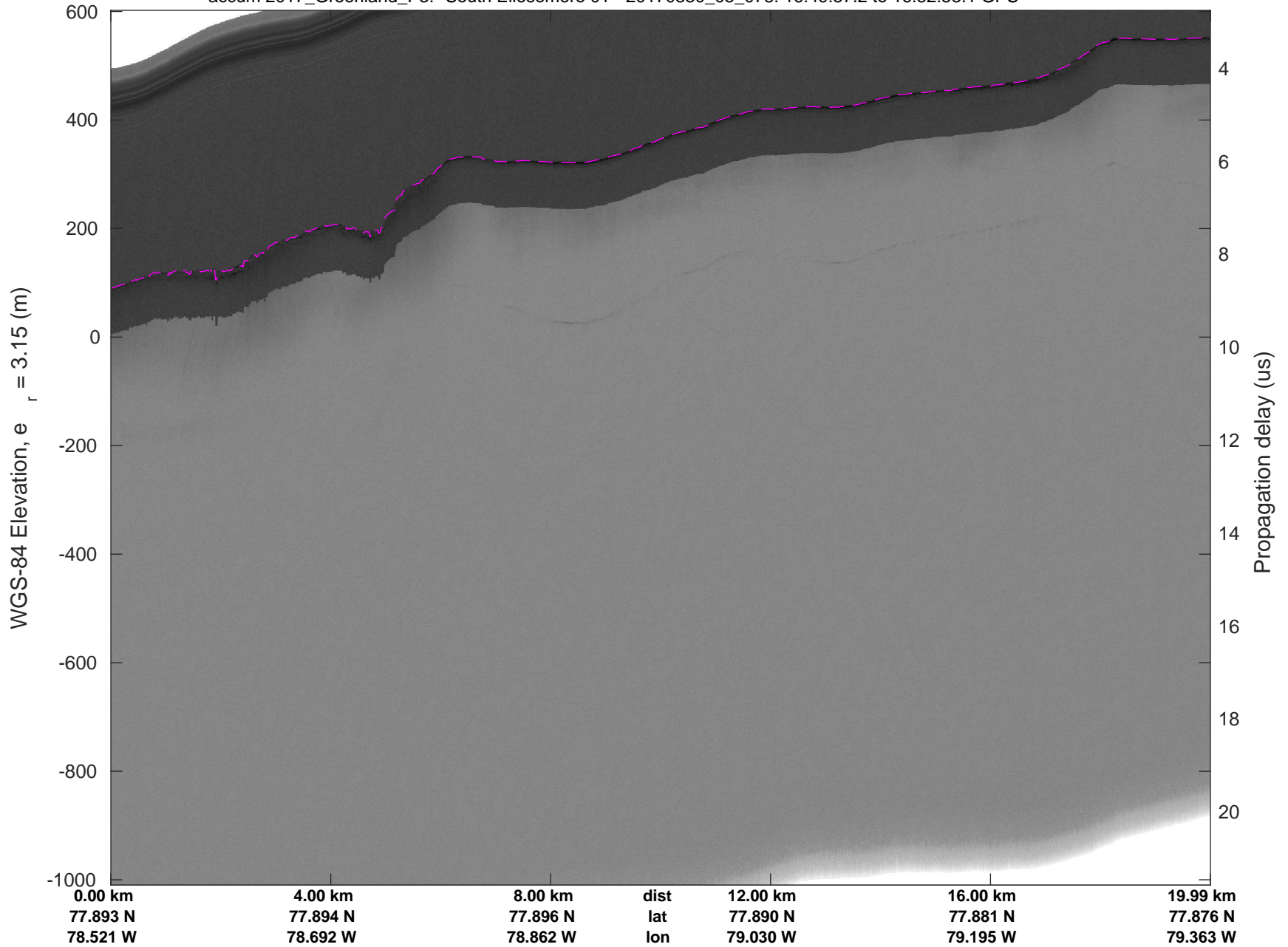


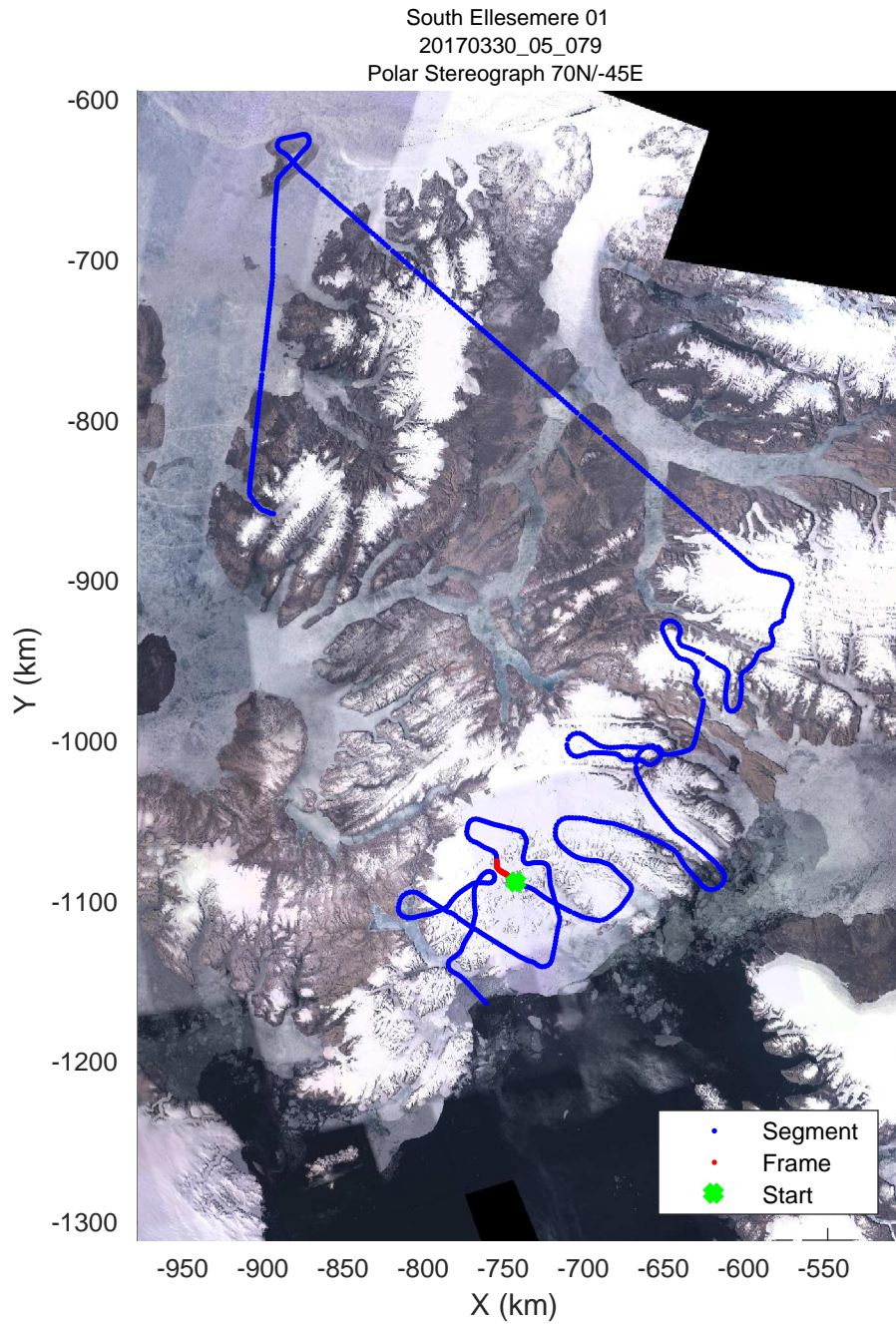
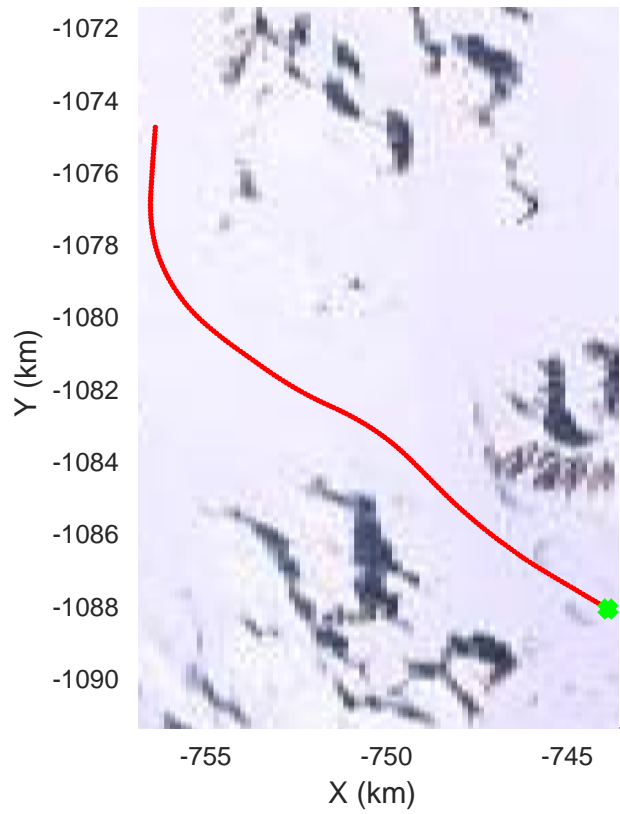
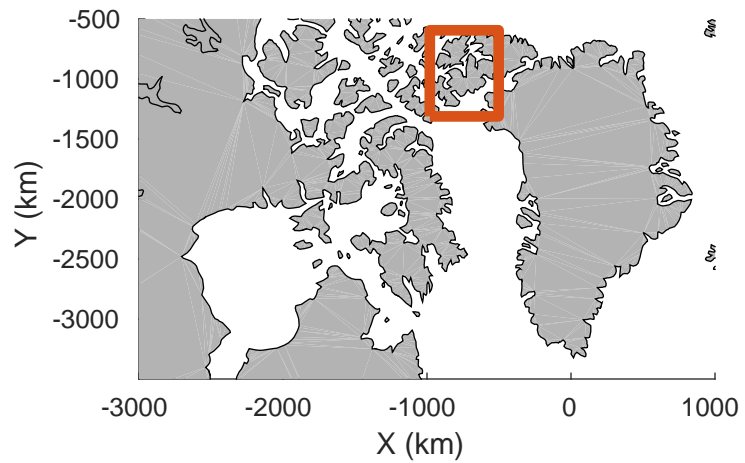


accum 2017_Greenland_P3: "South Ellesmere 01" 20170330_05_078: 16:49:57.2 to 16:52:53.1 GPS




accum 2017_Greenland_P3: "South Ellesemere 01" 20170330_05_078: 16:49:57.2 to 16:52:53.1 GPS




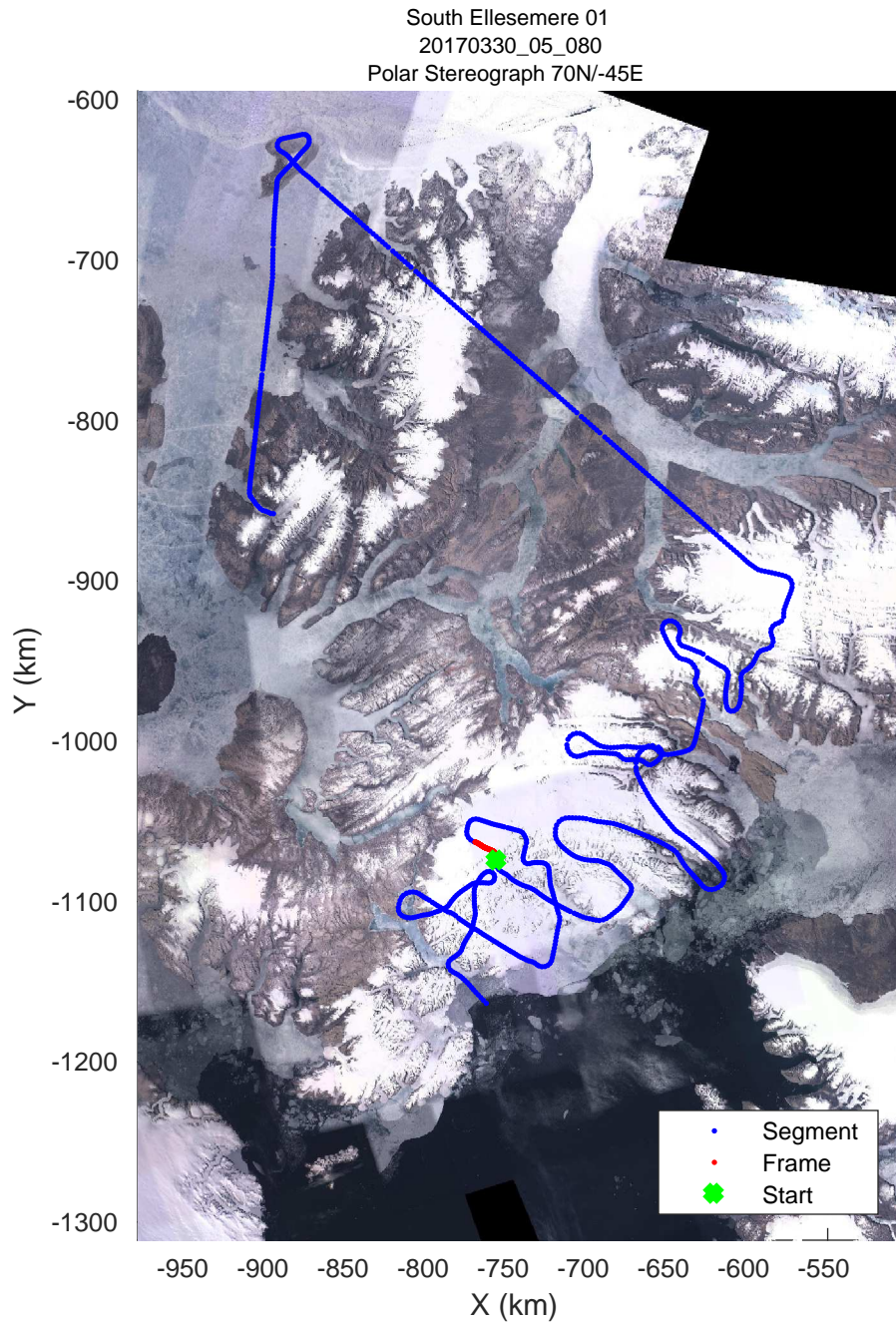
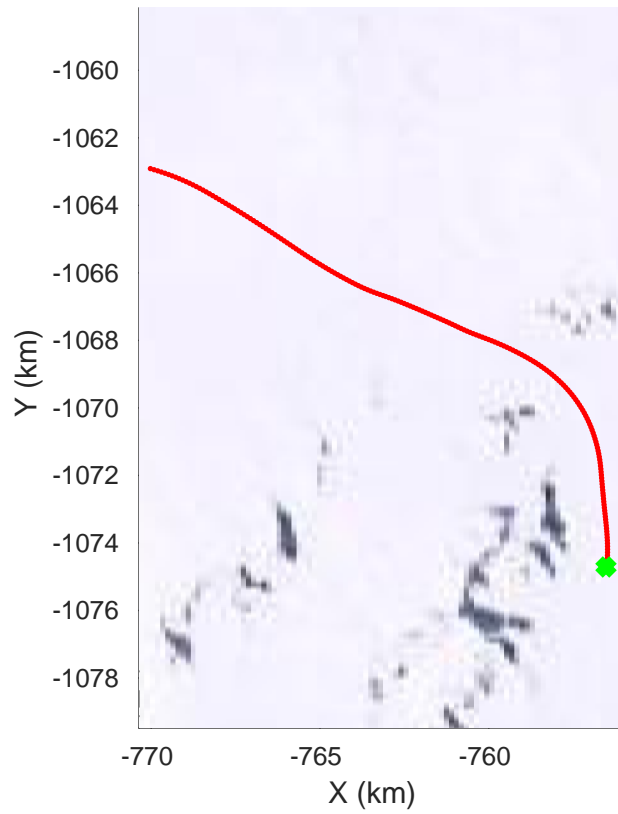
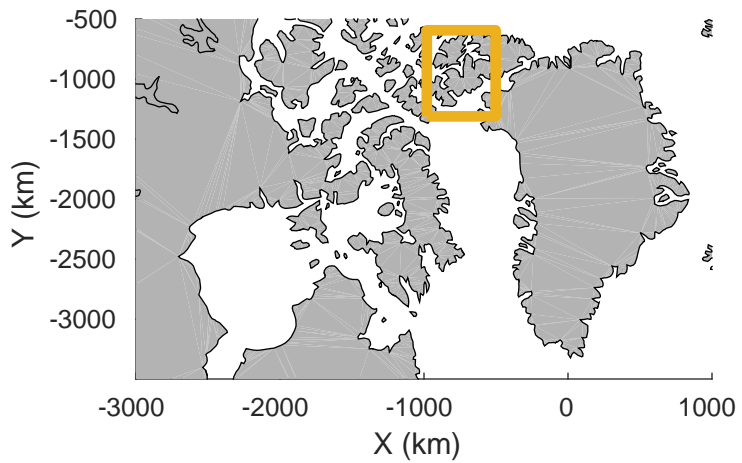


accum 2017_Greenland_P3: "South Ellesmere 01" 20170330_05_079: 16:52:53.2 to 16:55:47.4 GPS

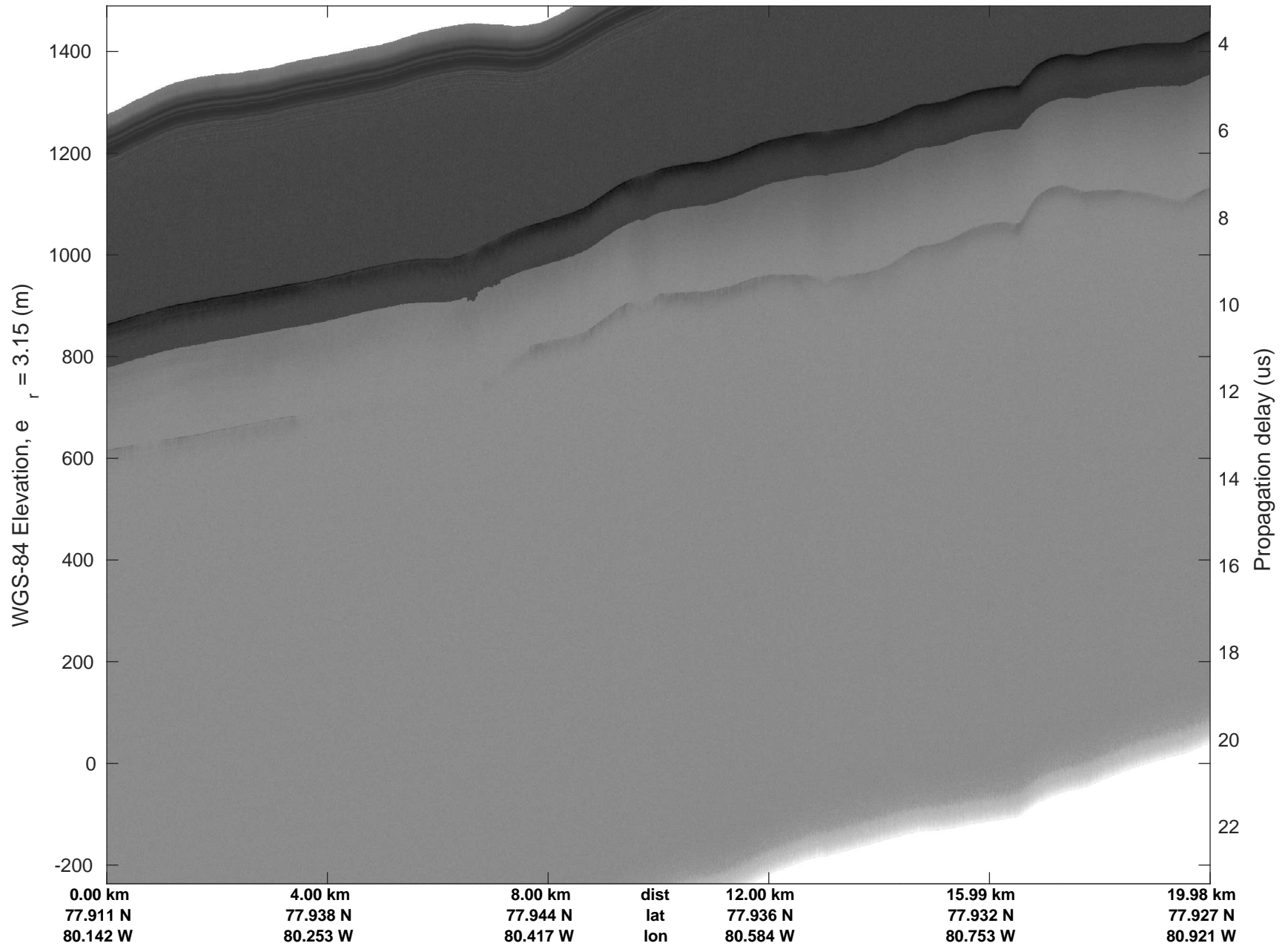


accum 2017_Greenland_P3: "South Ellesmere 01" 20170330_05_079: 16:52:53.2 to 16:55:47.4 GPS

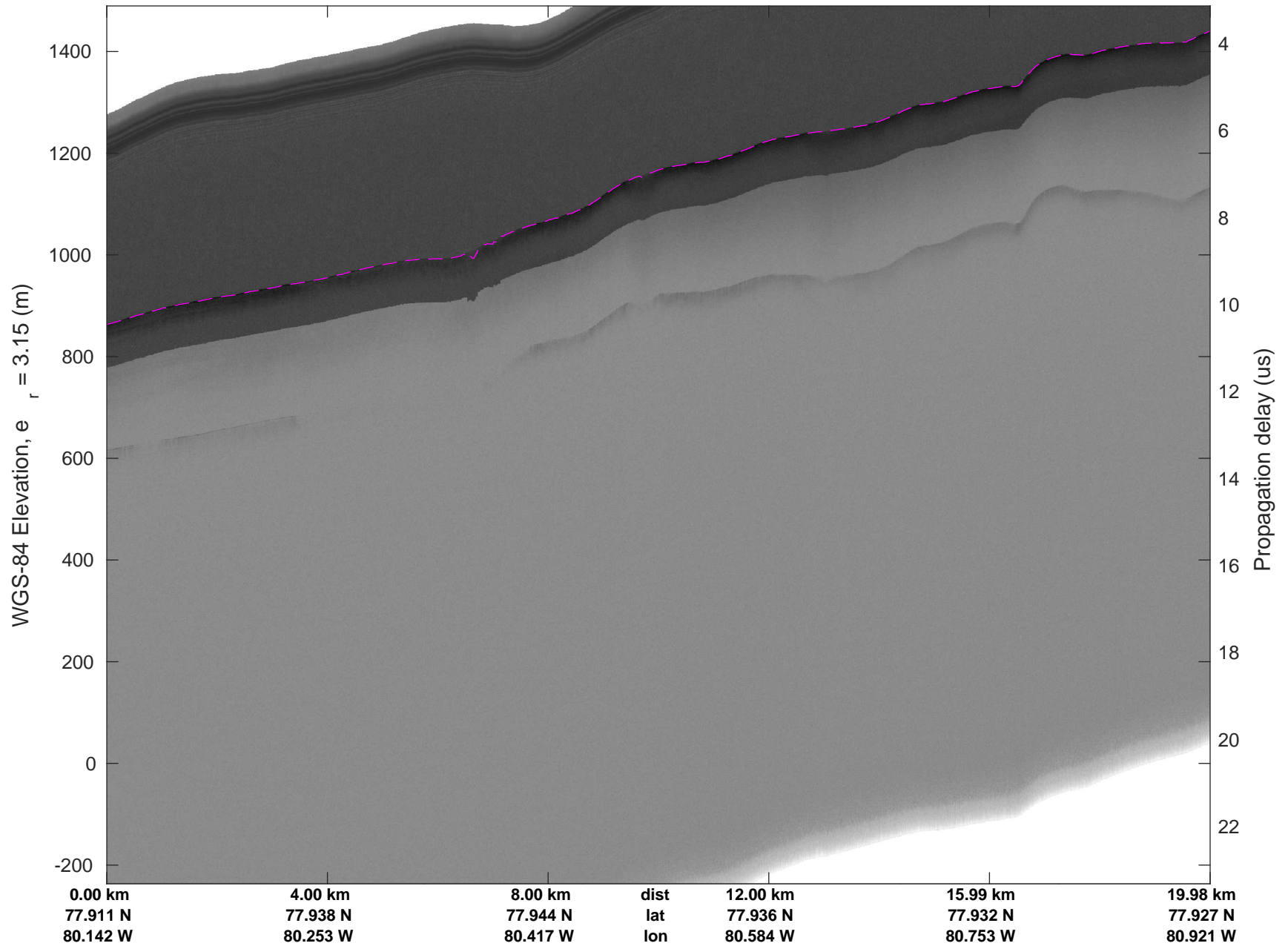


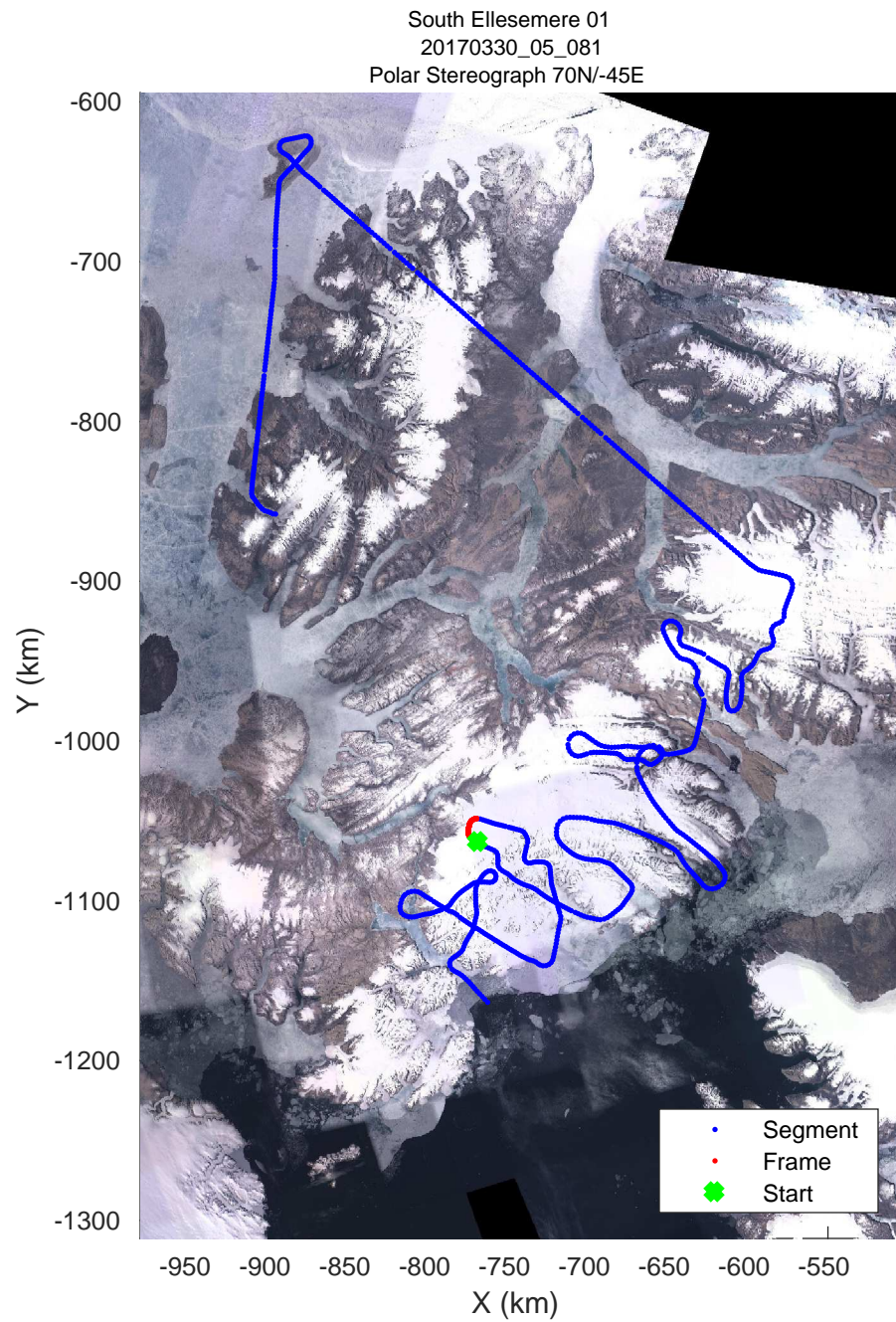

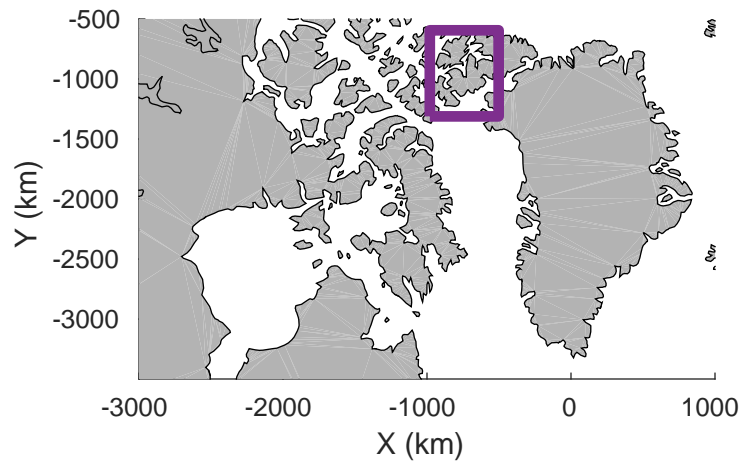


accum 2017_Greenland_P3: "South Ellesemere 01" 20170330_05_080: 16:55:47.5 to 16:58:34.2 GPS




accum 2017_Greenland_P3: "South Ellesmere 01" 20170330_05_080: 16:55:47.5 to 16:58:34.2 GPS




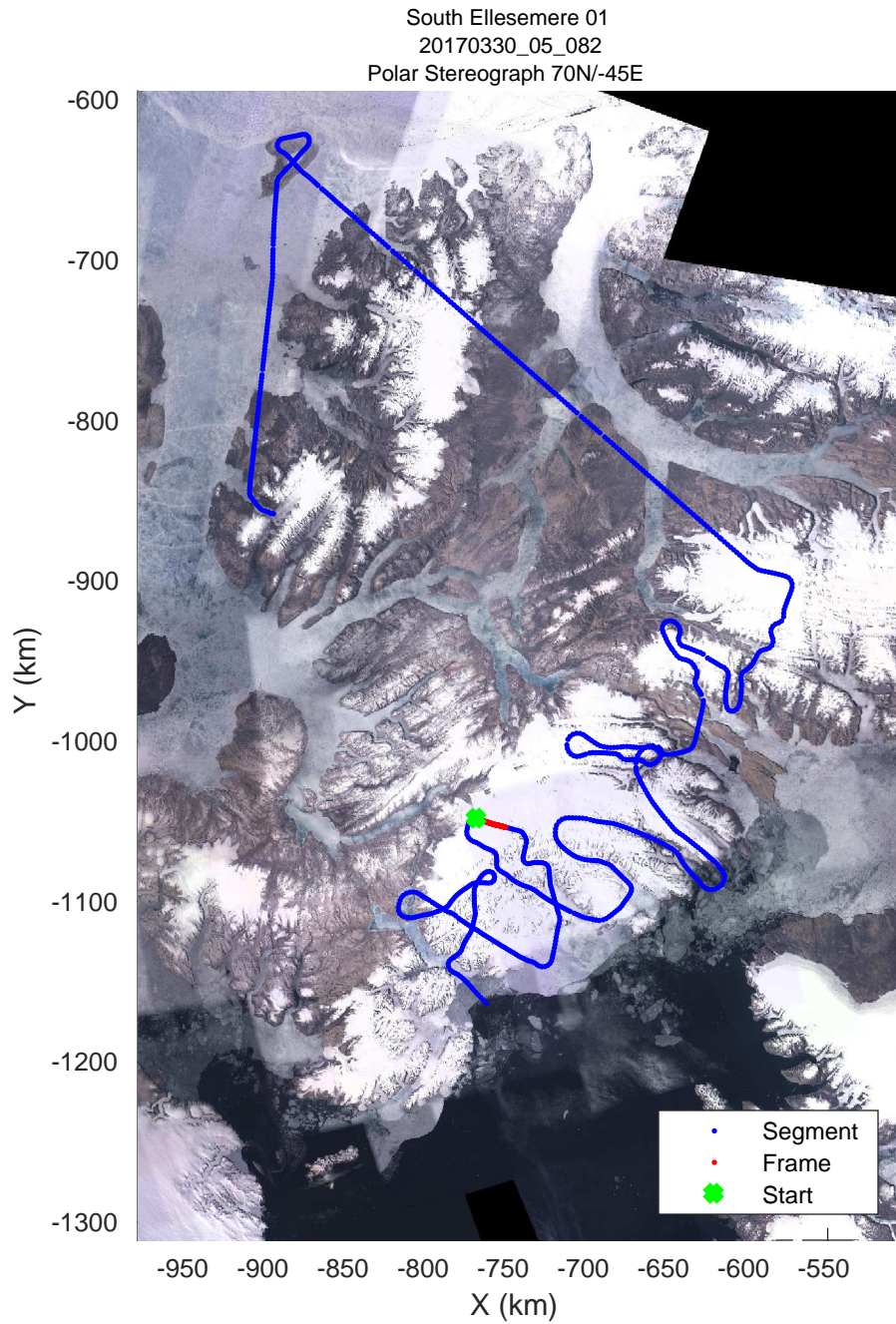
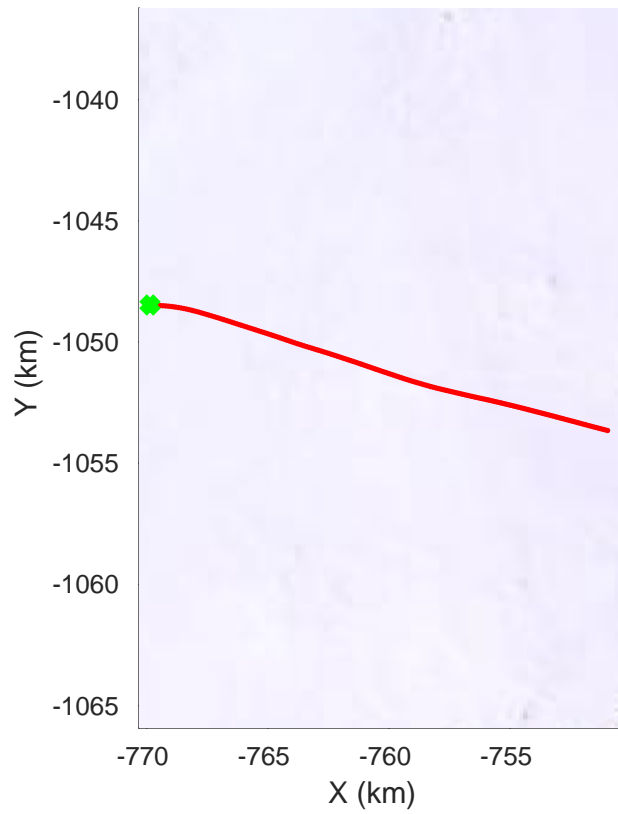
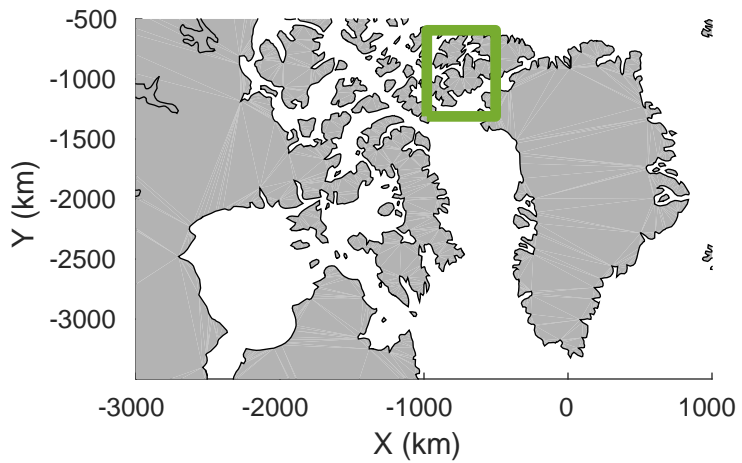


accum 2017_Greenland_P3: "South Ellesemere 01" 20170330_05_081: 16:58:34.5 to 17:01:19.6 GPS




accum 2017_Greenland_P3: "South Ellesmere 01" 20170330_05_081: 16:58:34.5 to 17:01:19.6 GPS

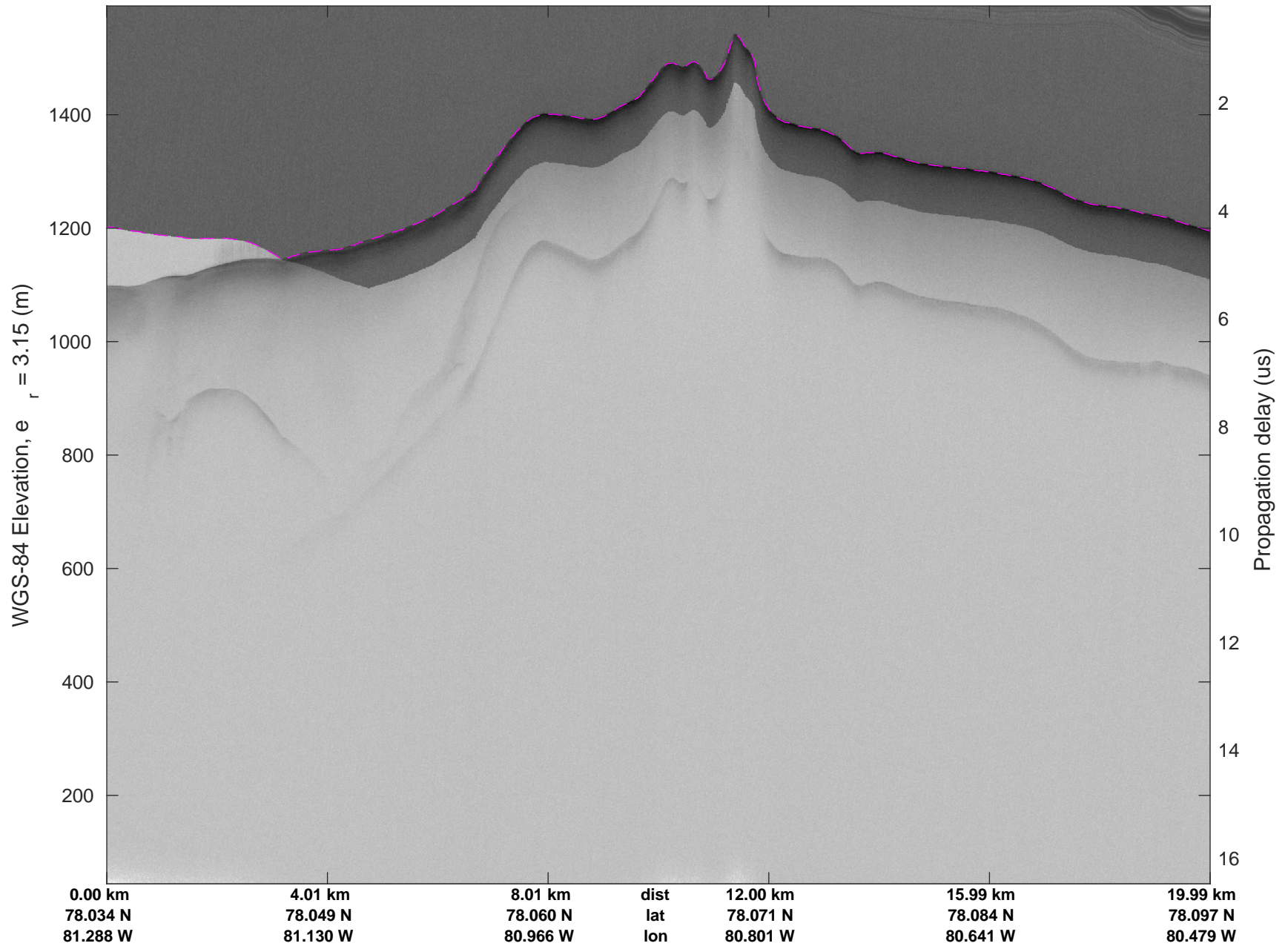


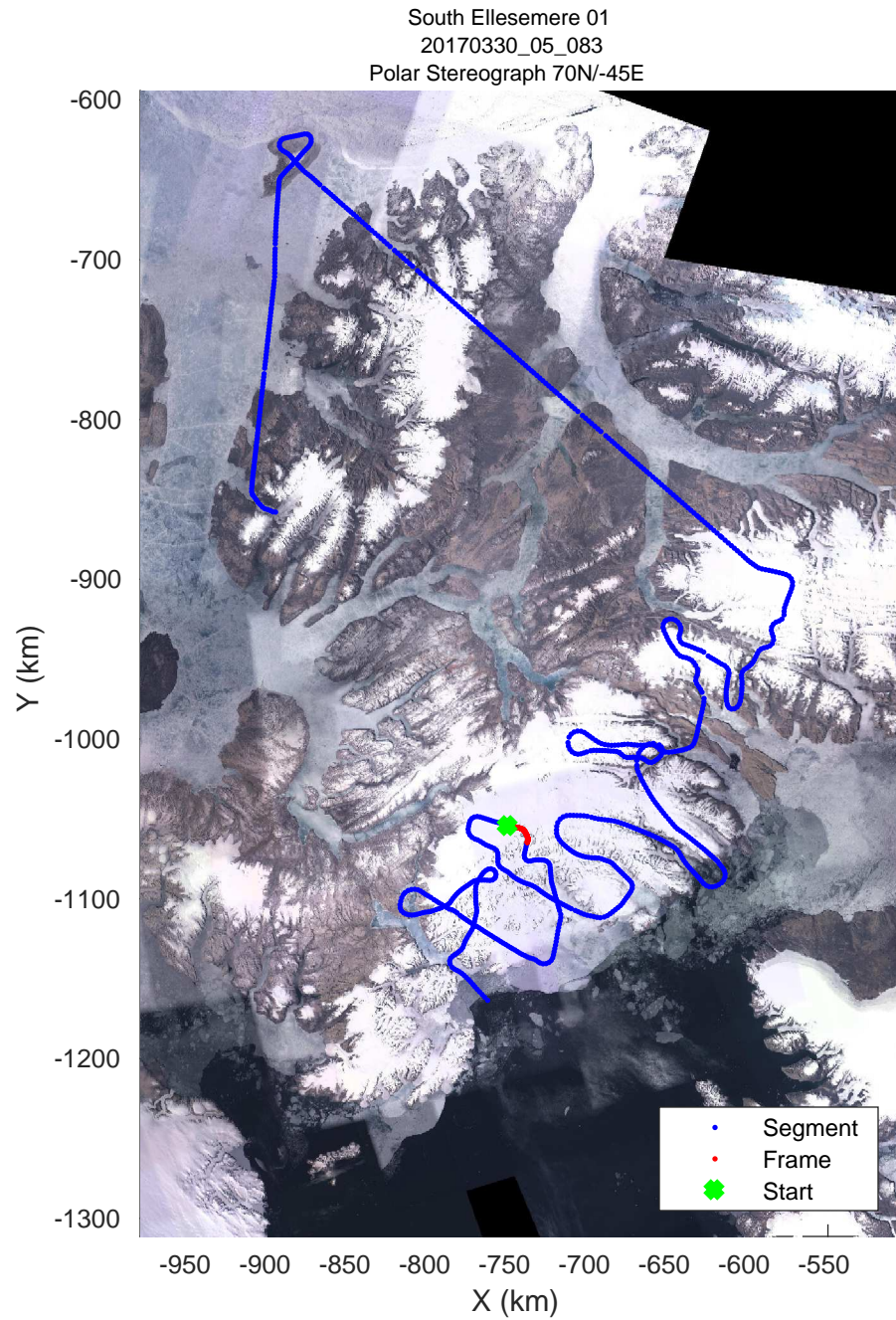

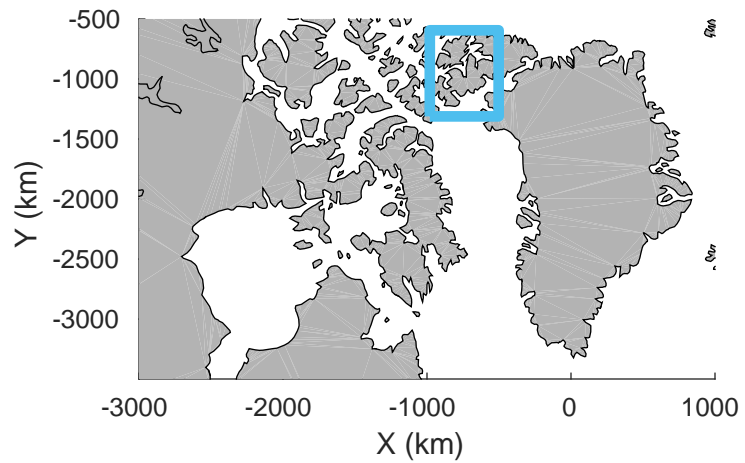


accum 2017_Greenland_P3: "South Ellesmere 01" 20170330_05_082: 17:01:19.7 to 17:04:27.1 GPS




accum 2017_Greenland_P3: "South Ellesmere 01" 20170330_05_082: 17:01:19.7 to 17:04:27.1 GPS

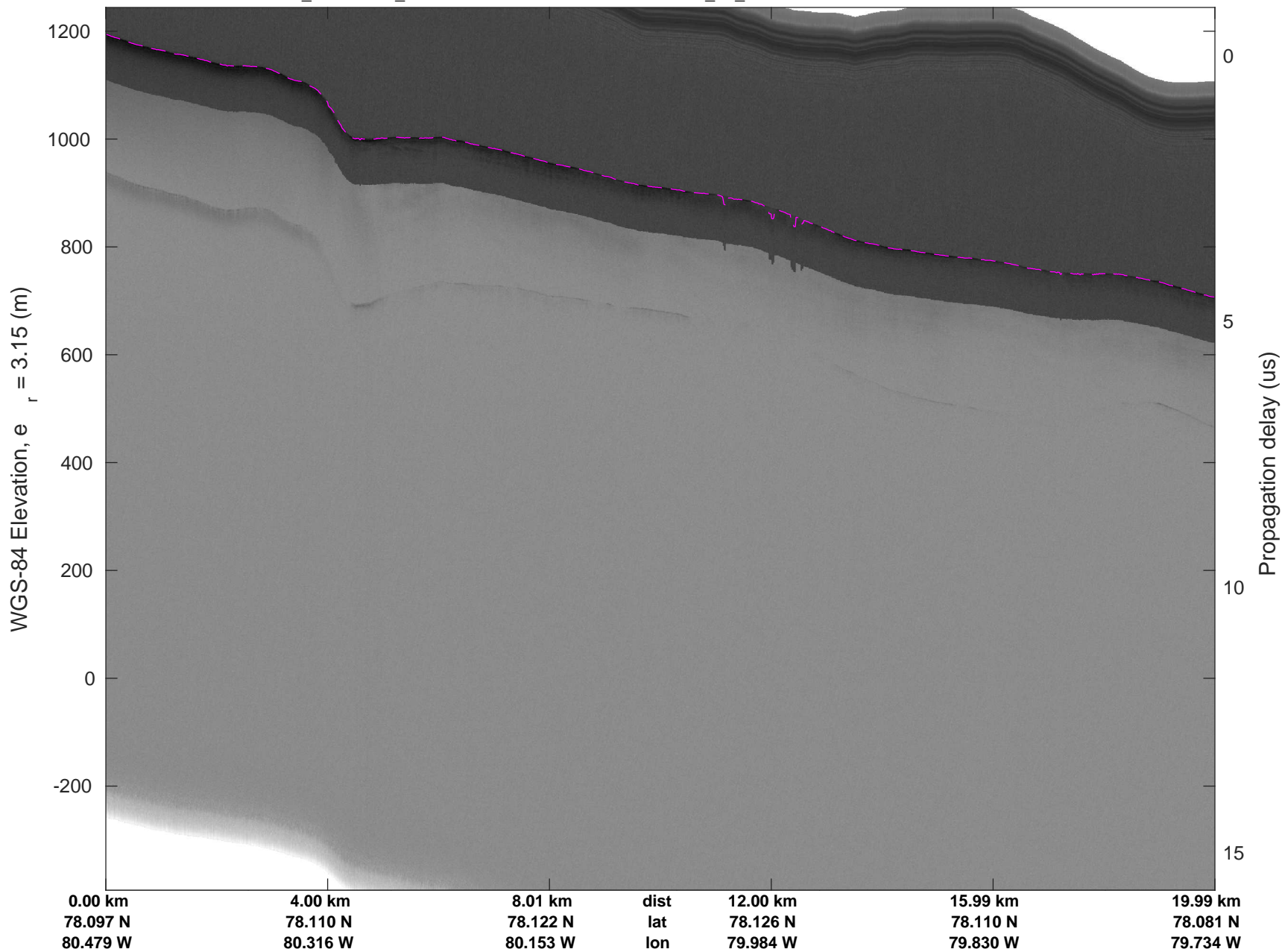


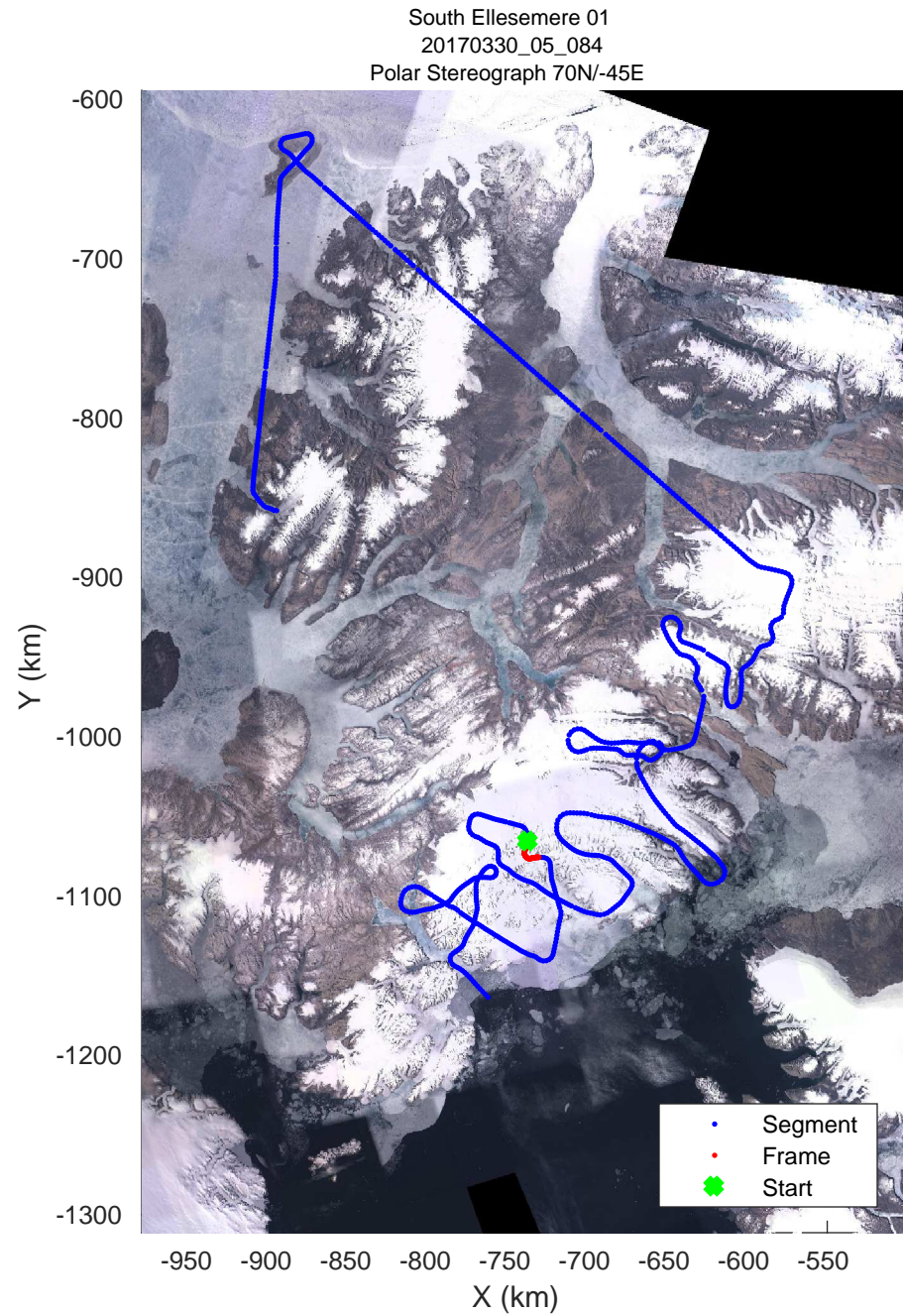
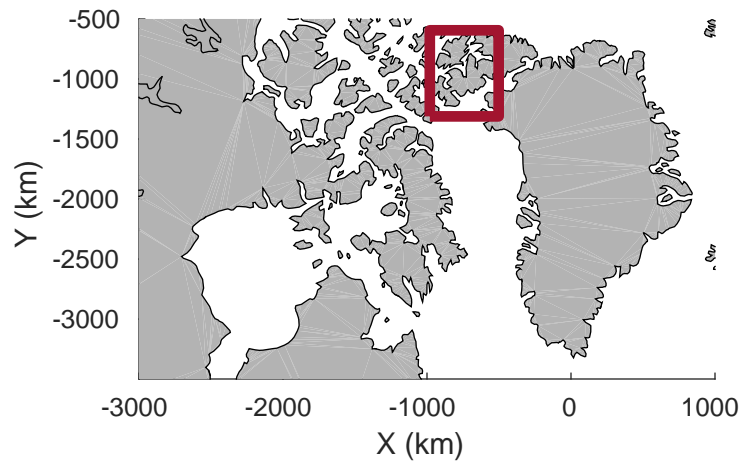


accum 2017_Greenland_P3: "South Ellesmere 01" 20170330_05_083: 17:04:27.2 to 17:07:33.5 GPS




accum 2017_Greenland_P3: "South Ellesmere 01" 20170330_05_083: 17:04:27.2 to 17:07:33.5 GPS




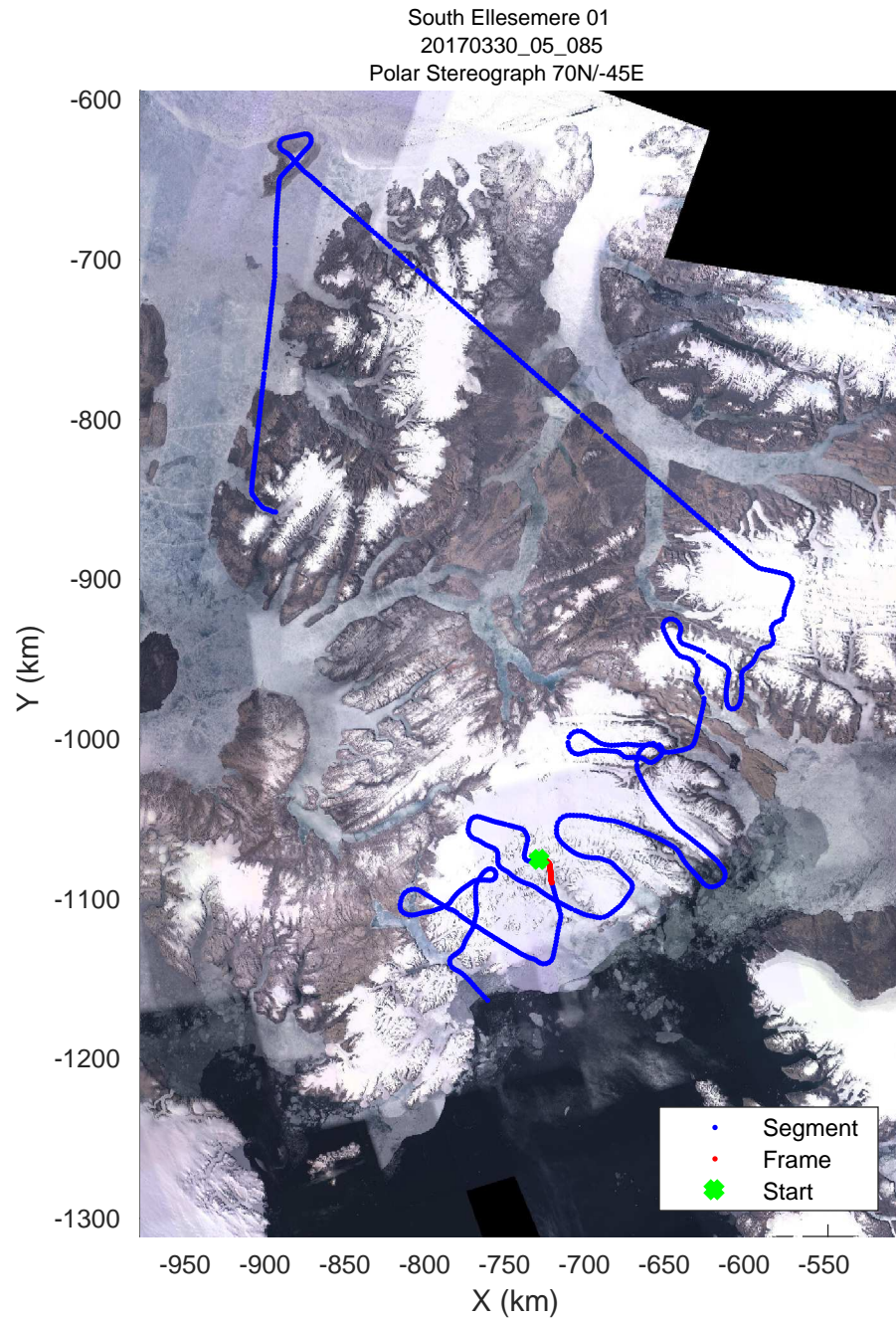

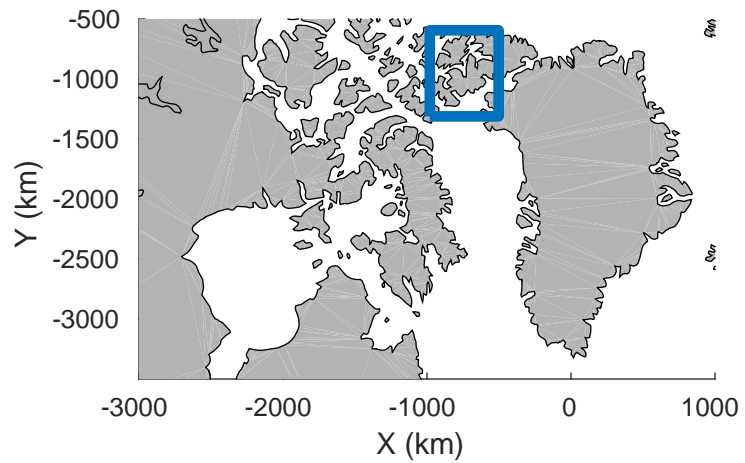


accum 2017_Greenland_P3: "South Ellesmere 01" 20170330_05_084: 17:07:33.6 to 17:10:41.1 GPS




accum 2017_Greenland_P3: "South Ellesmere 01" 20170330_05_084: 17:07:33.6 to 17:10:41.1 GPS




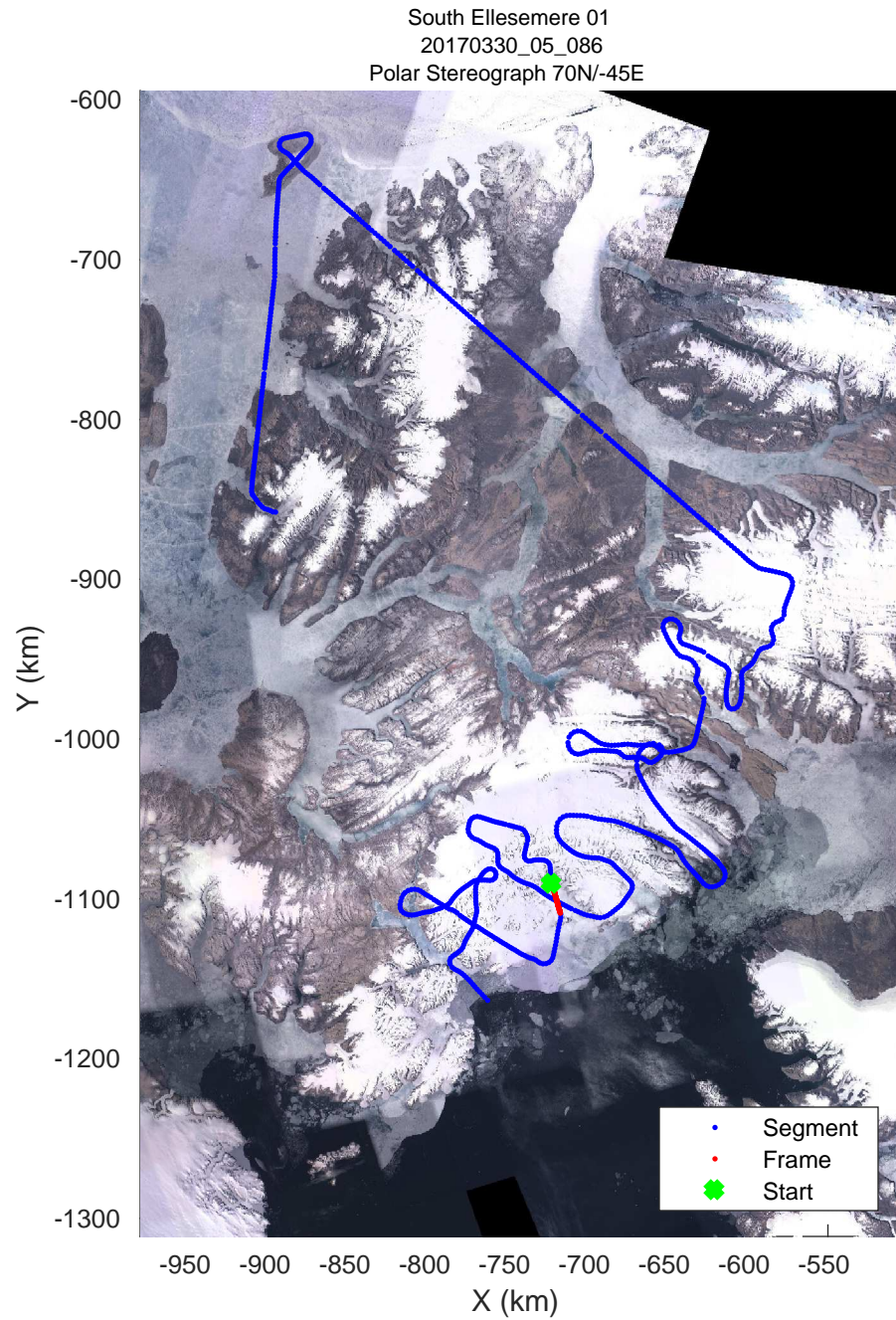

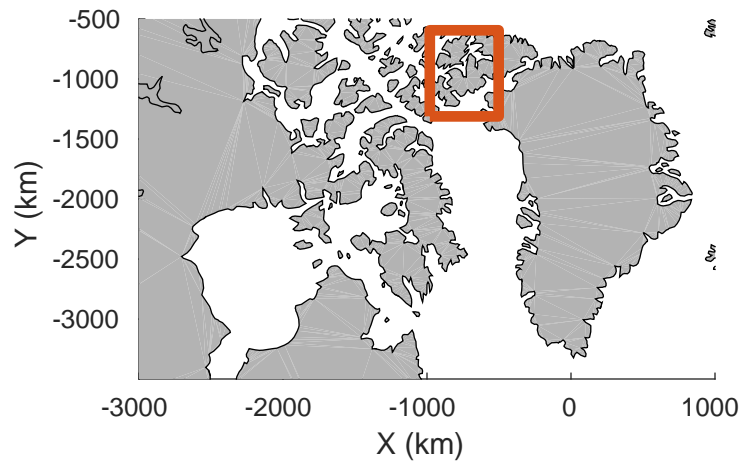


accum 2017_Greenland_P3: "South Ellesmere 01" 20170330_05_085: 17:10:41.3 to 17:13:45.6 GPS




accum 2017_Greenland_P3: "South Ellesmere 01" 20170330_05_085: 17:10:41.3 to 17:13:45.6 GPS




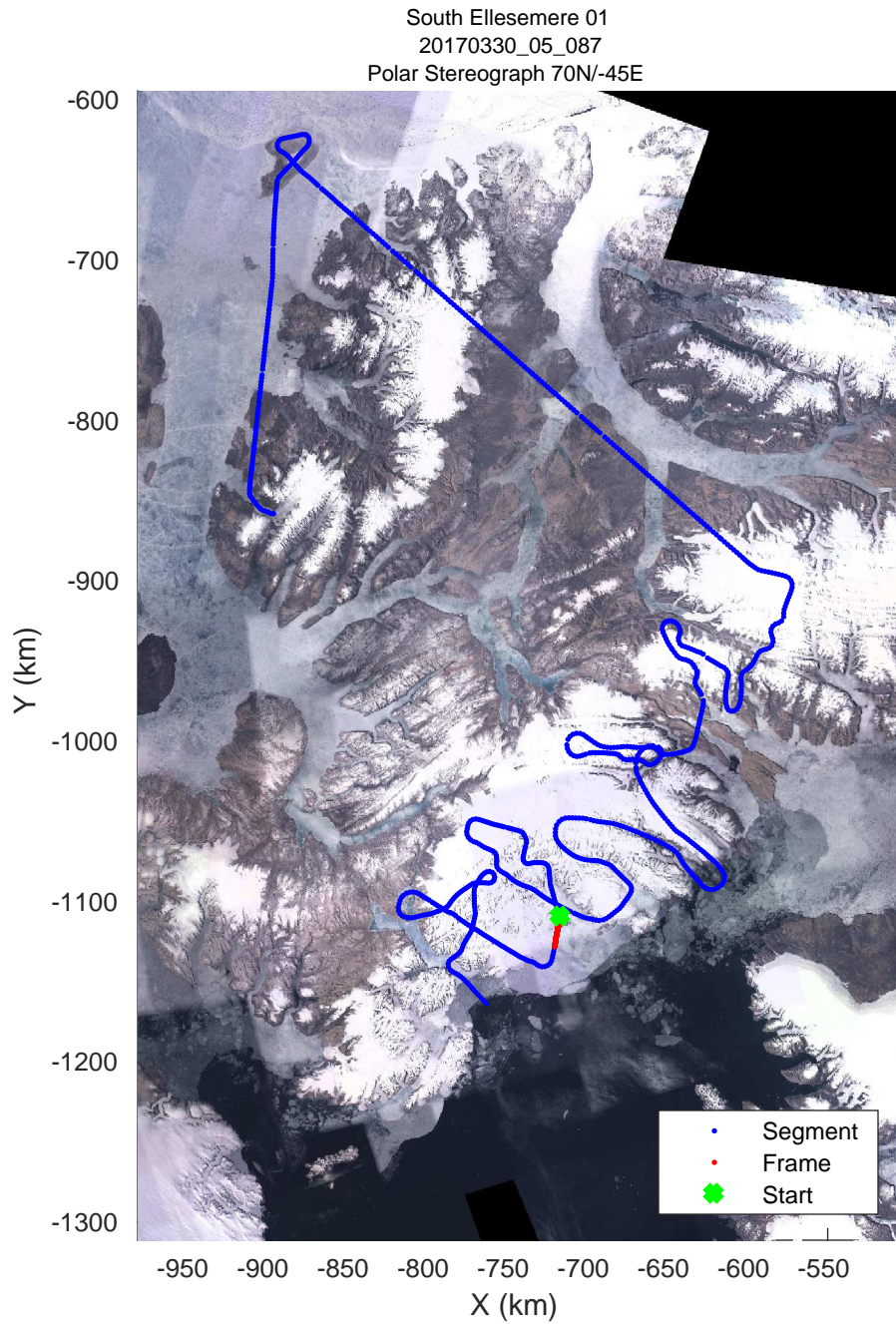

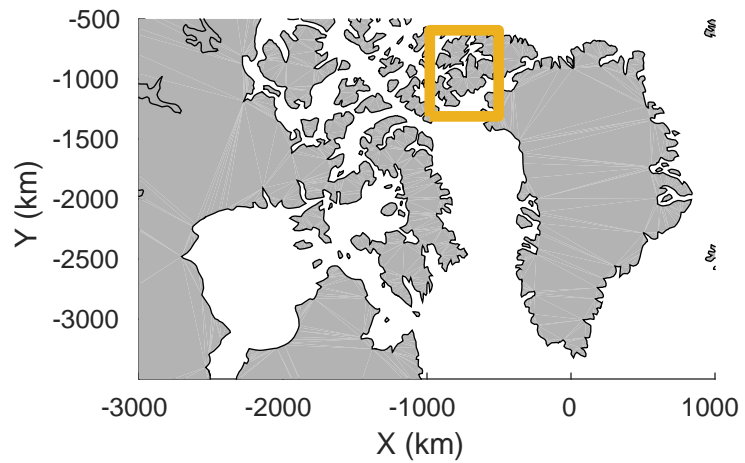


accum 2017_Greenland_P3: "South Ellesmere 01" 20170330_05_086: 17:13:45.8 to 17:16:28.7 GPS

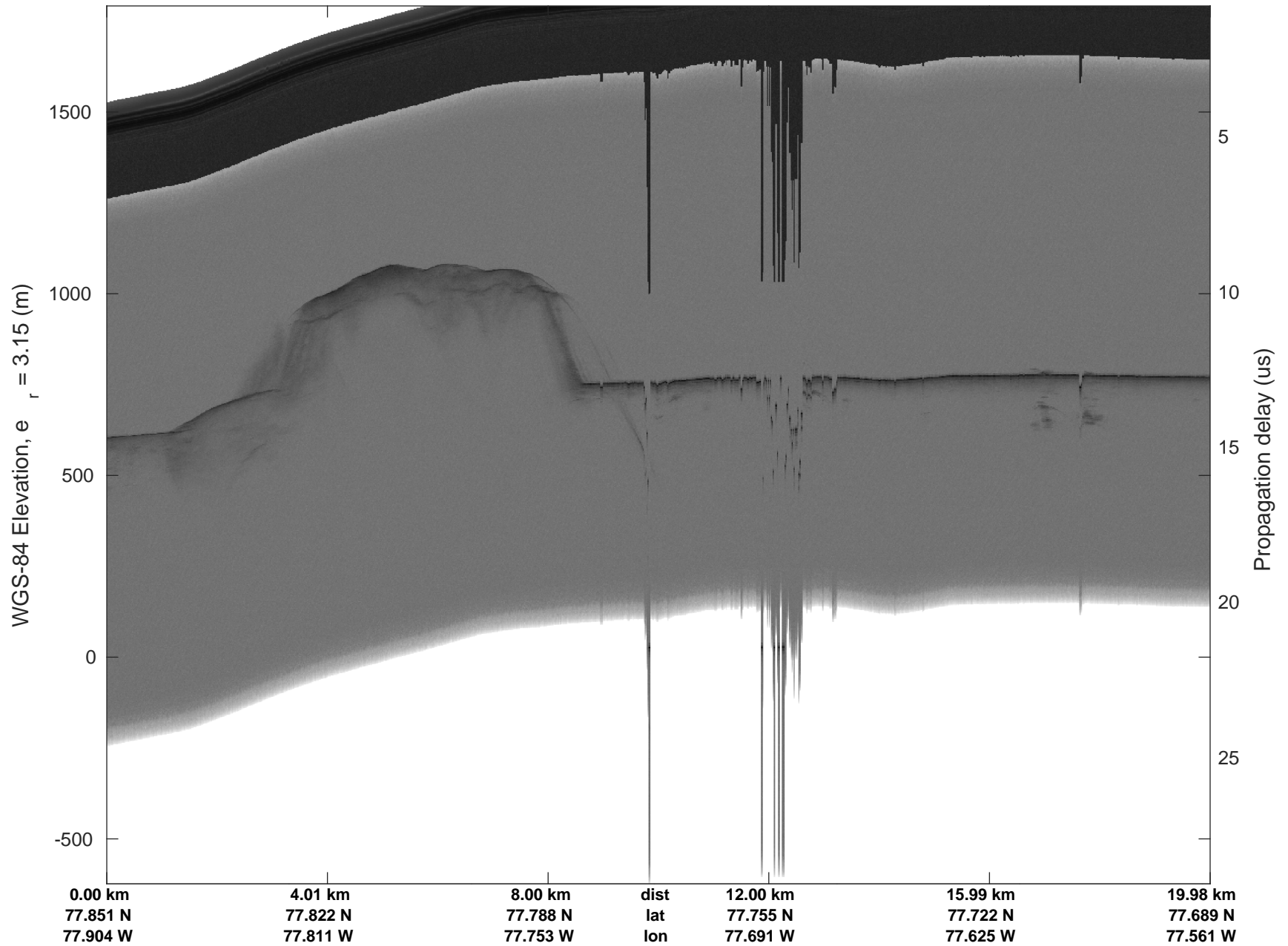


accum 2017_Greenland_P3: "South Ellesmere 01" 20170330_05_086: 17:13:45.8 to 17:16:28.7 GPS

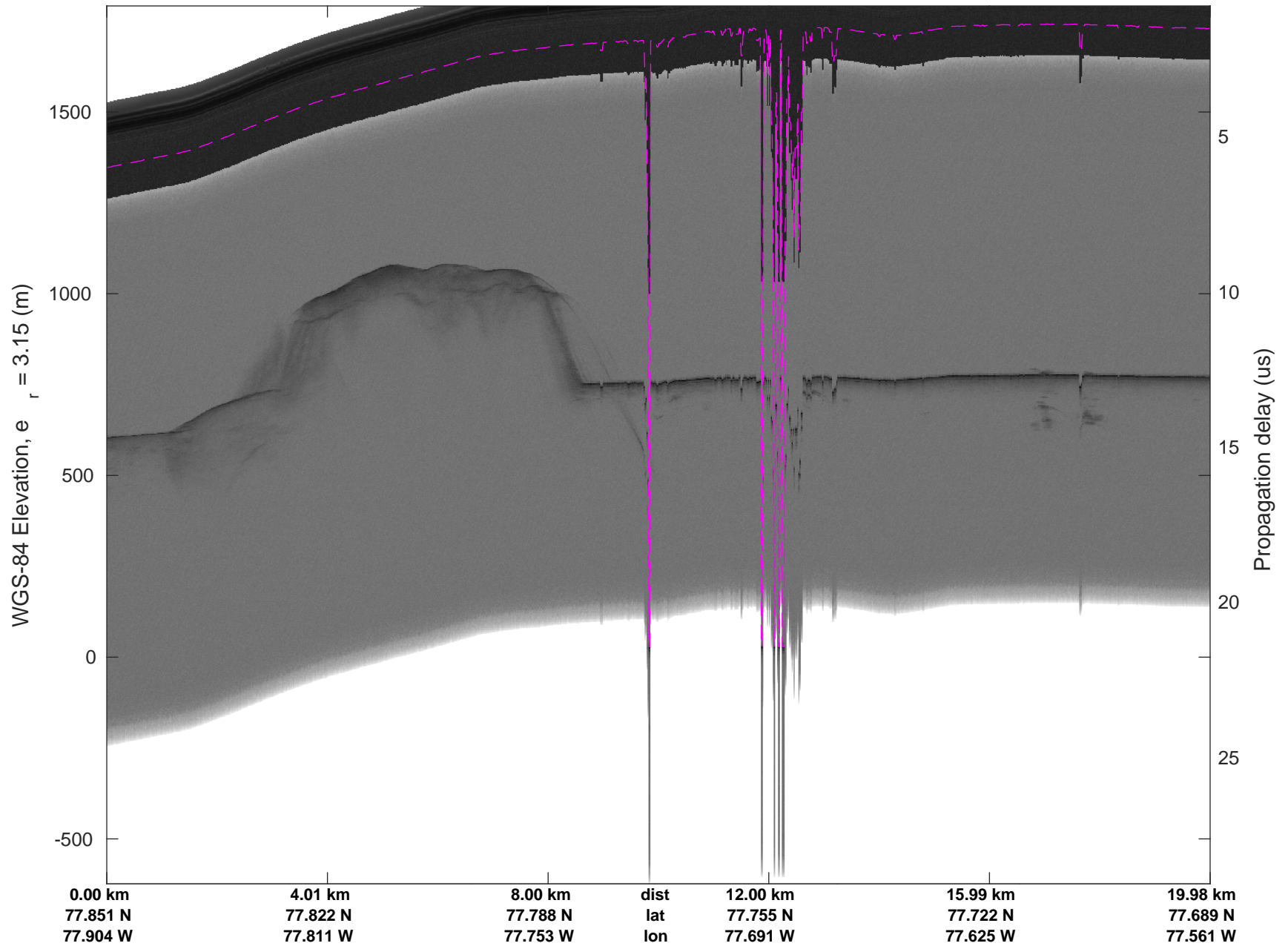


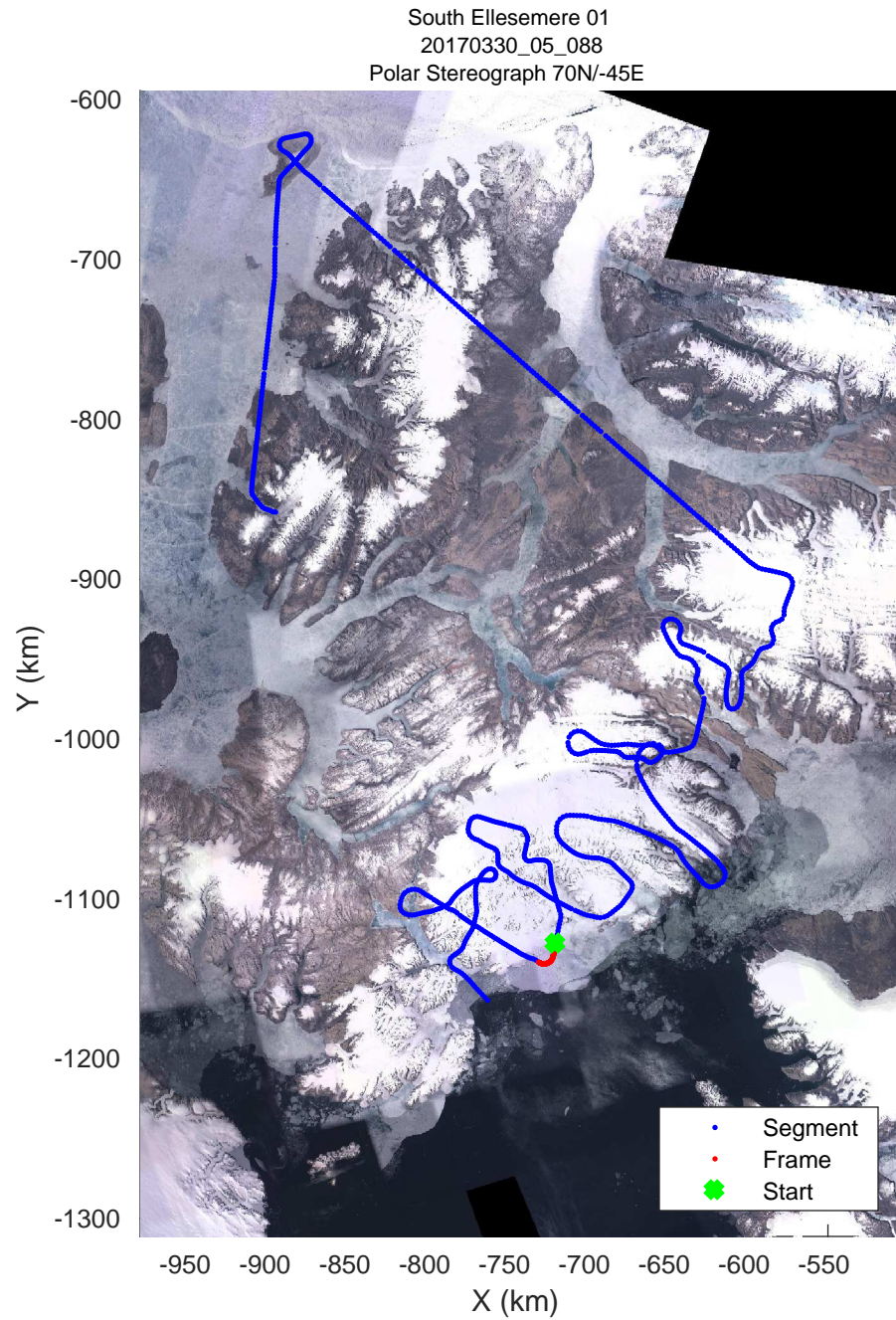

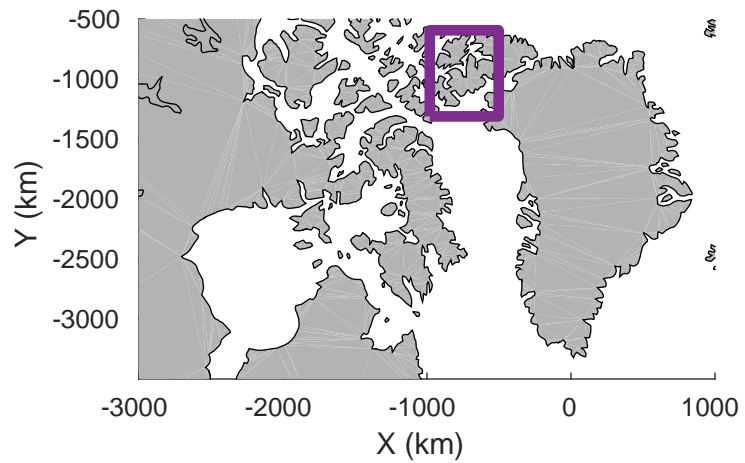


accum 2017_Greenland_P3: "South Ellesmere 01" 20170330_05_087: 17:16:28.9 to 17:18:53.7 GPS




accum 2017_Greenland_P3: "South Ellesemere 01" 20170330_05_087: 17:16:28.9 to 17:18:53.7 GPS

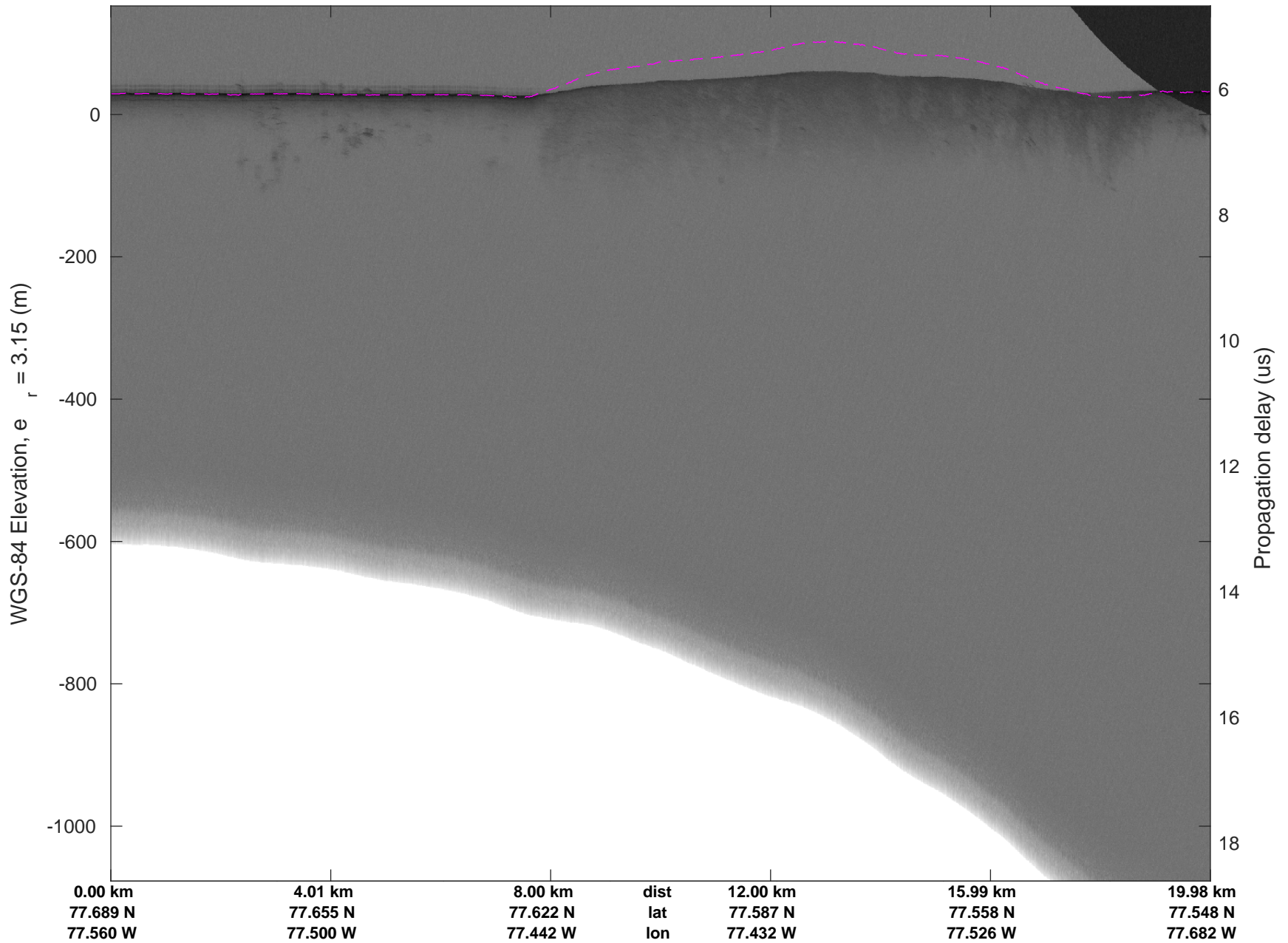


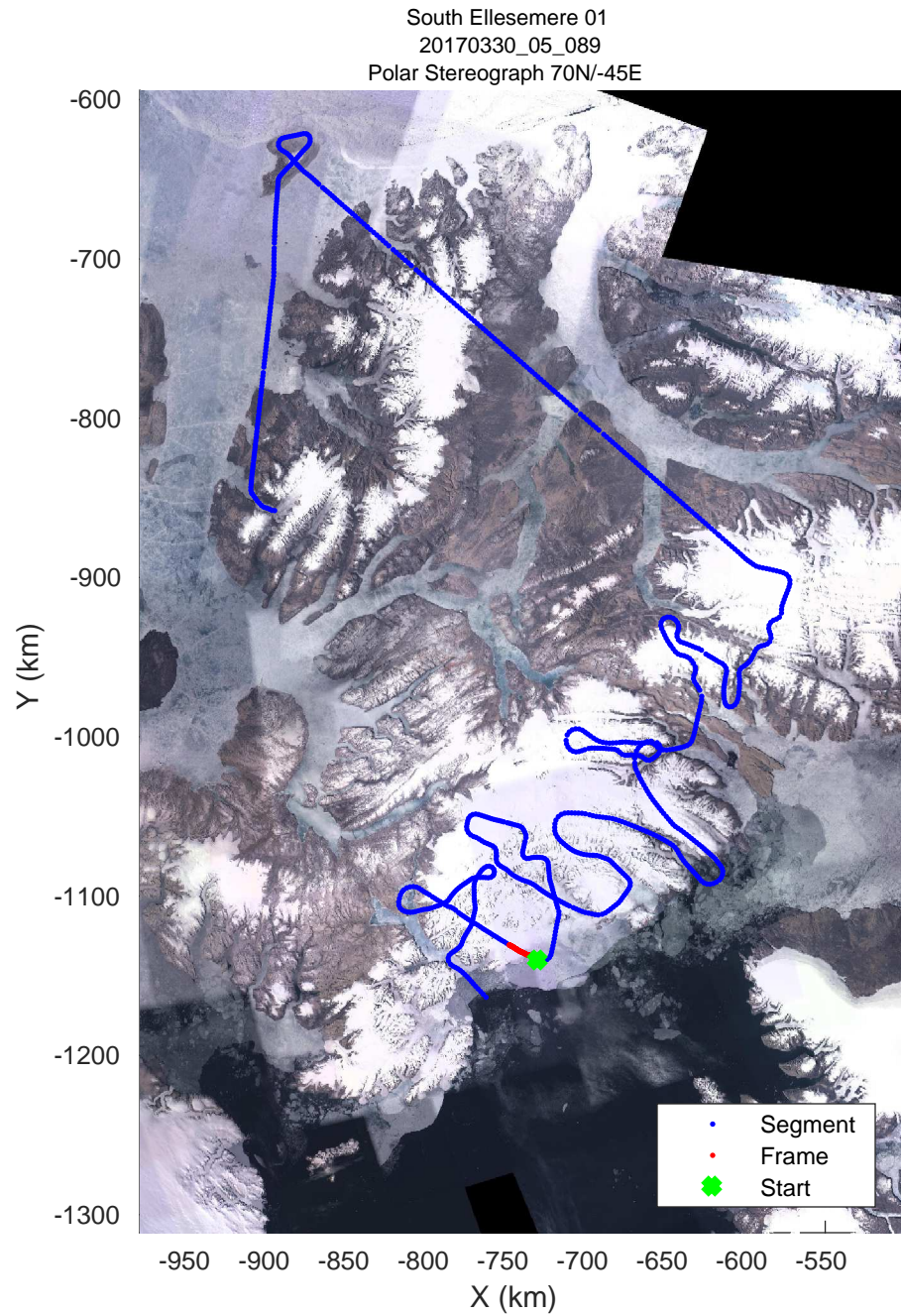

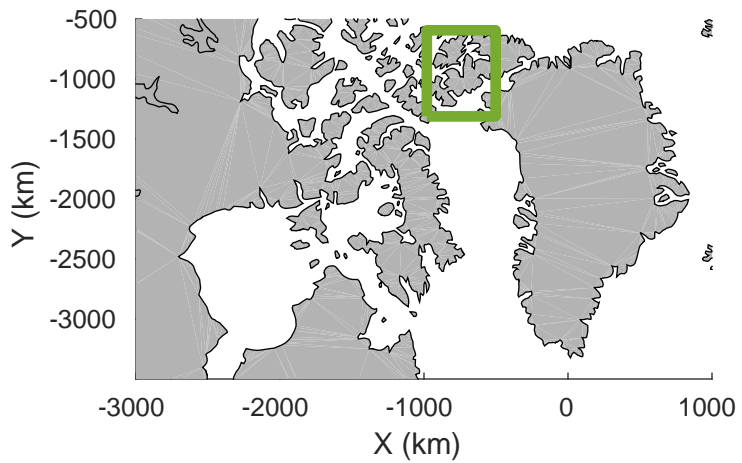


accum 2017_Greenland_P3: "South Ellesmere 01" 20170330_05_088: 17:18:53.9 to 17:21:32.2 GPS




accum 2017_Greenland_P3: "South Ellesmere 01" 20170330_05_088: 17:18:53.9 to 17:21:32.2 GPS




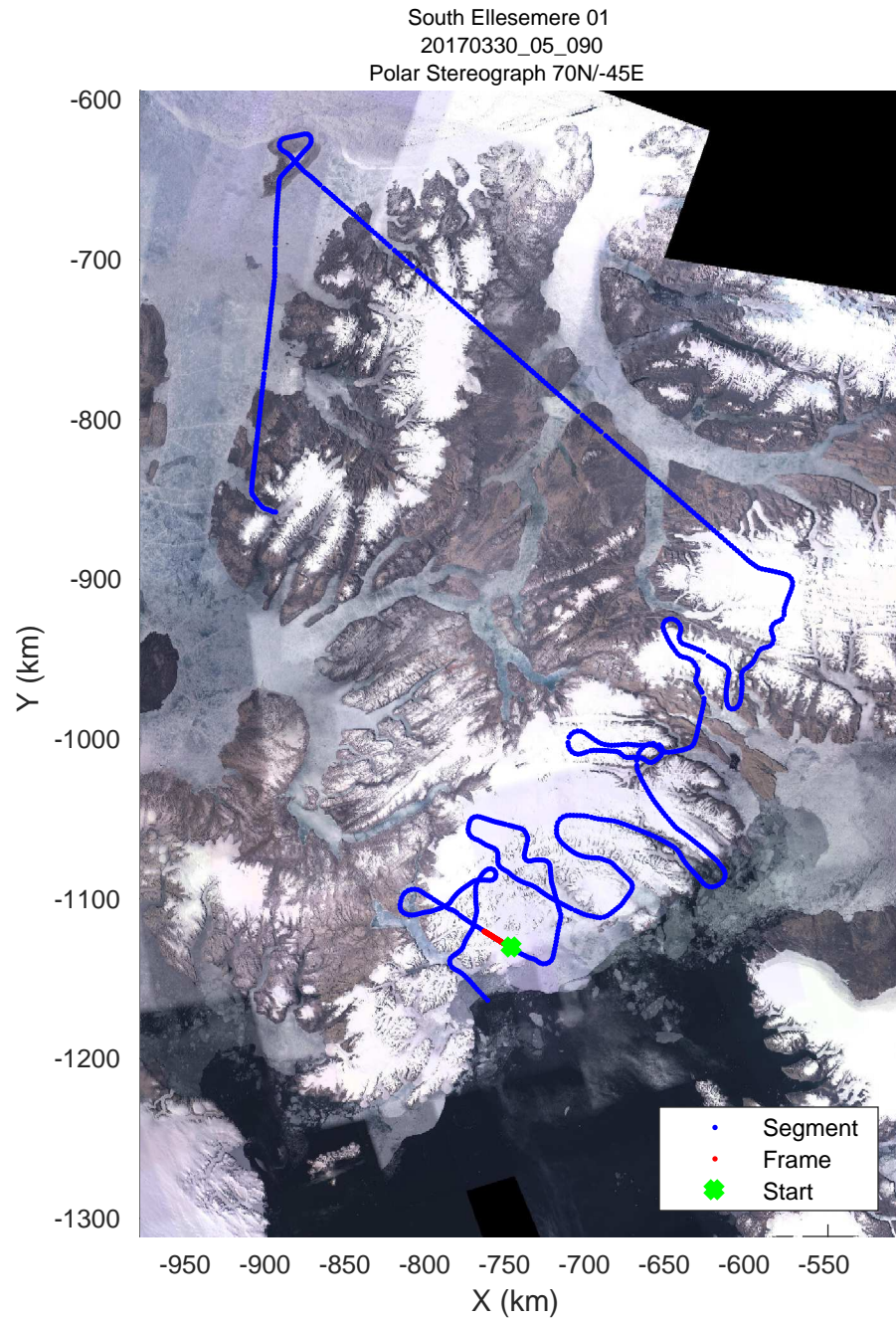
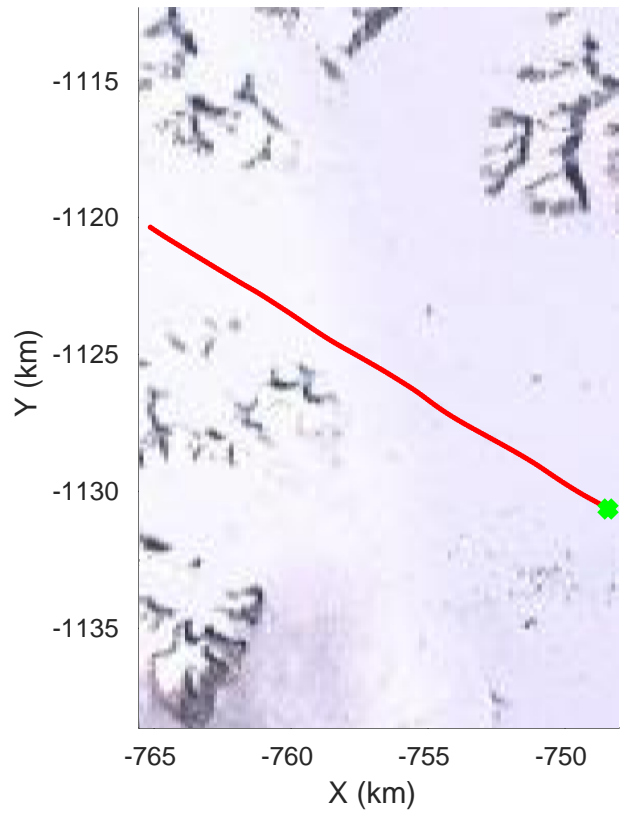
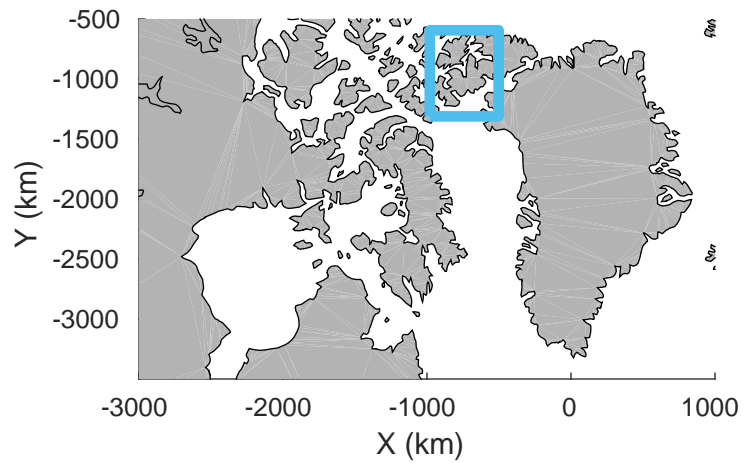


accum 2017_Greenland_P3: "South Ellesmere 01" 20170330_05_089: 17:21:32.4 to 17:24:24.5 GPS




accum 2017_Greenland_P3: "South Ellesmere 01" 20170330_05_089: 17:21:32.4 to 17:24:24.5 GPS

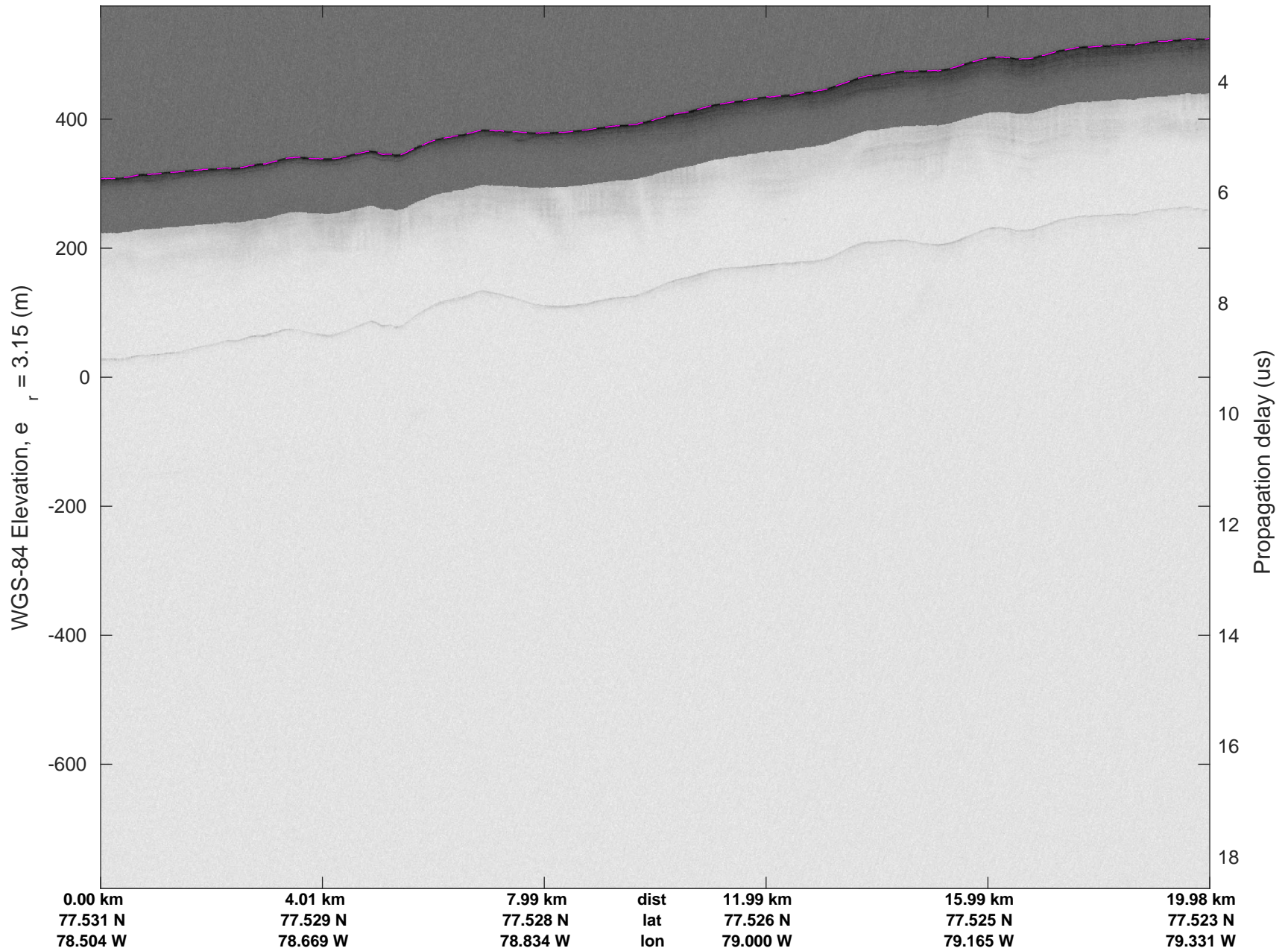


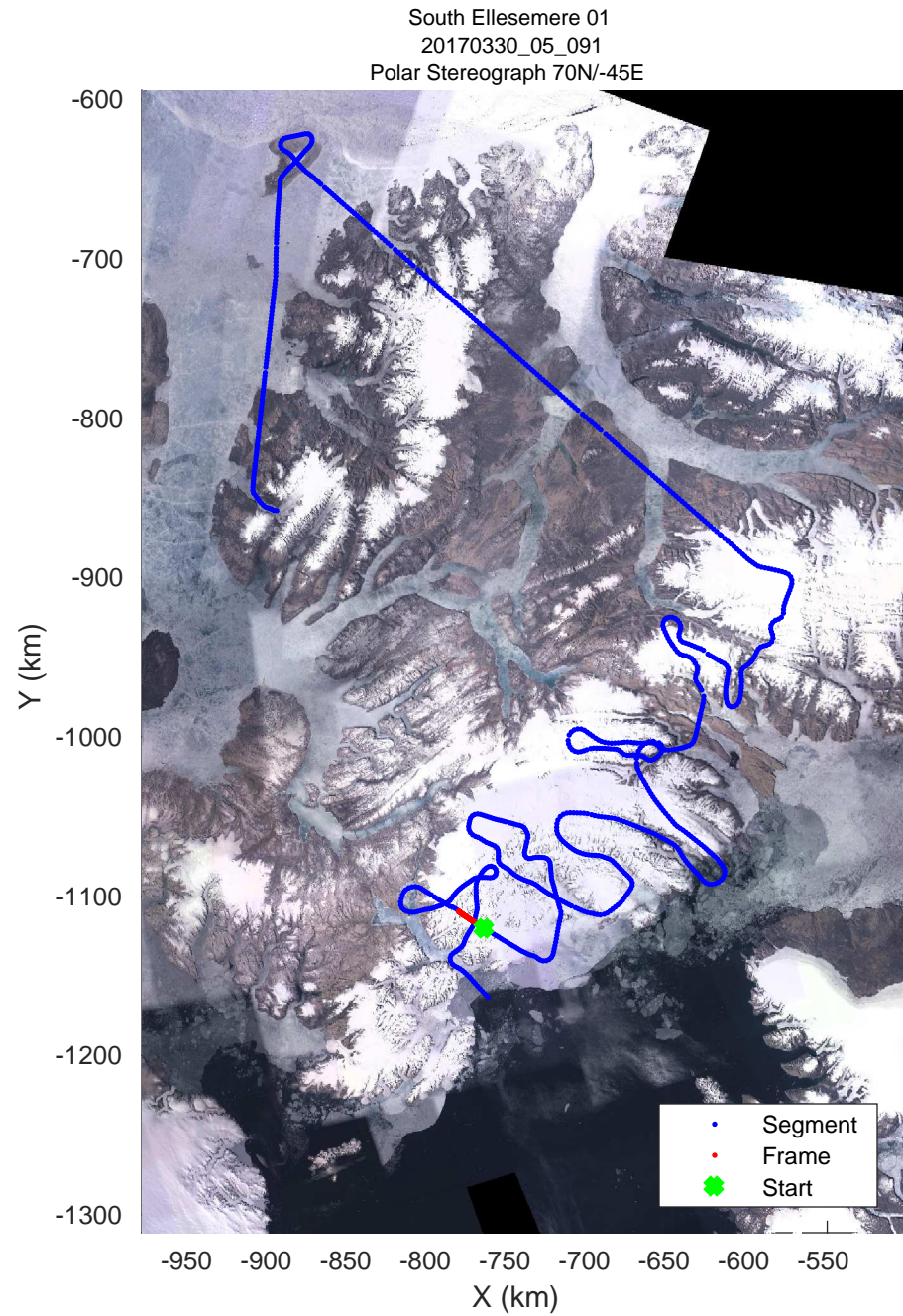

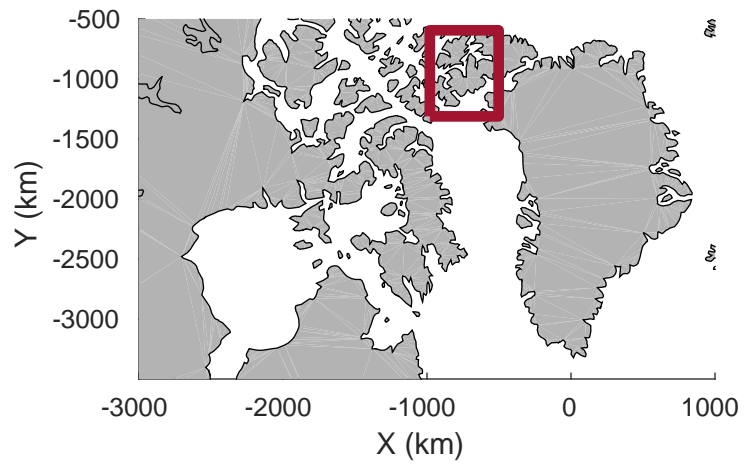


accum 2017_Greenland_P3: "South Ellesmere 01" 20170330_05_090: 17:24:24.7 to 17:27:19.9 GPS




accum 2017_Greenland_P3: "South Ellesmere 01" 20170330_05_090: 17:24:24.7 to 17:27:19.9 GPS




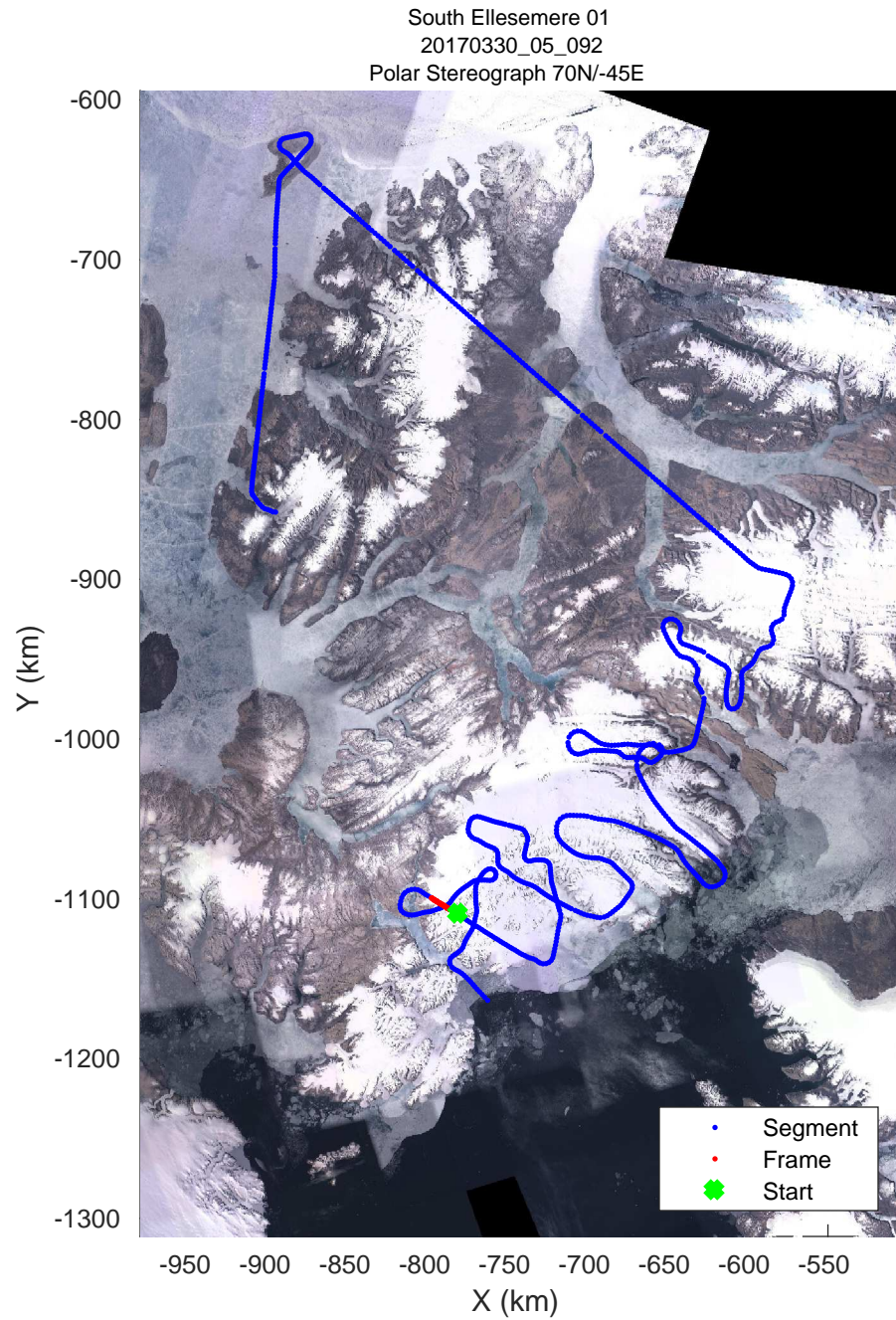
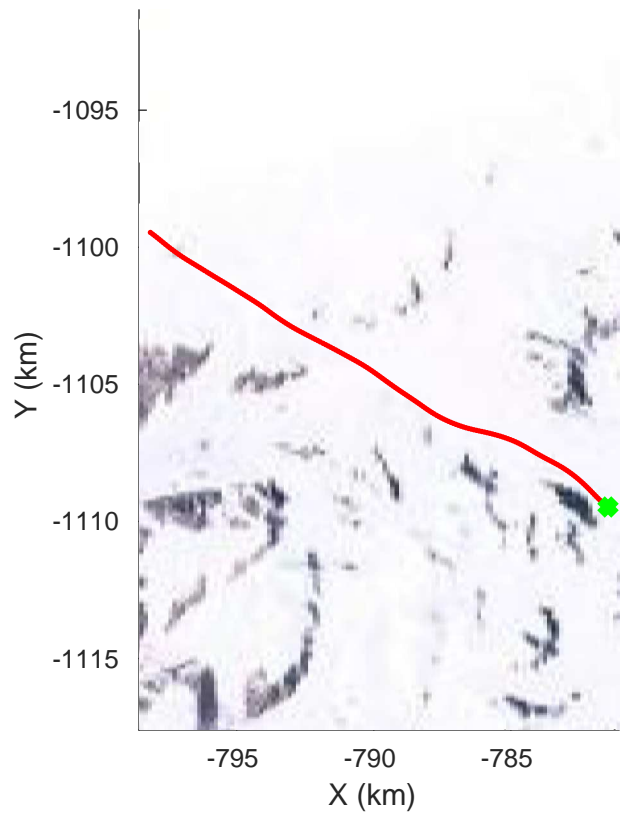
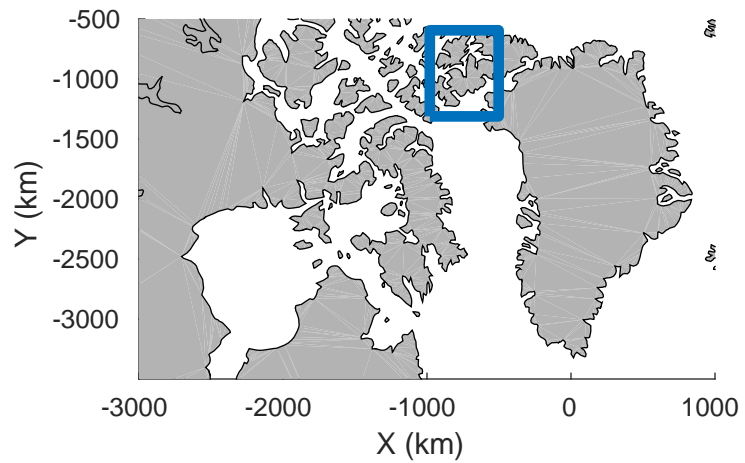


accum 2017_Greenland_P3: "South Ellesmere 01" 20170330_05_091: 17:27:20.1 to 17:30:13.5 GPS




accum 2017_Greenland_P3: "South Ellesmere 01" 20170330_05_091: 17:27:20.1 to 17:30:13.5 GPS

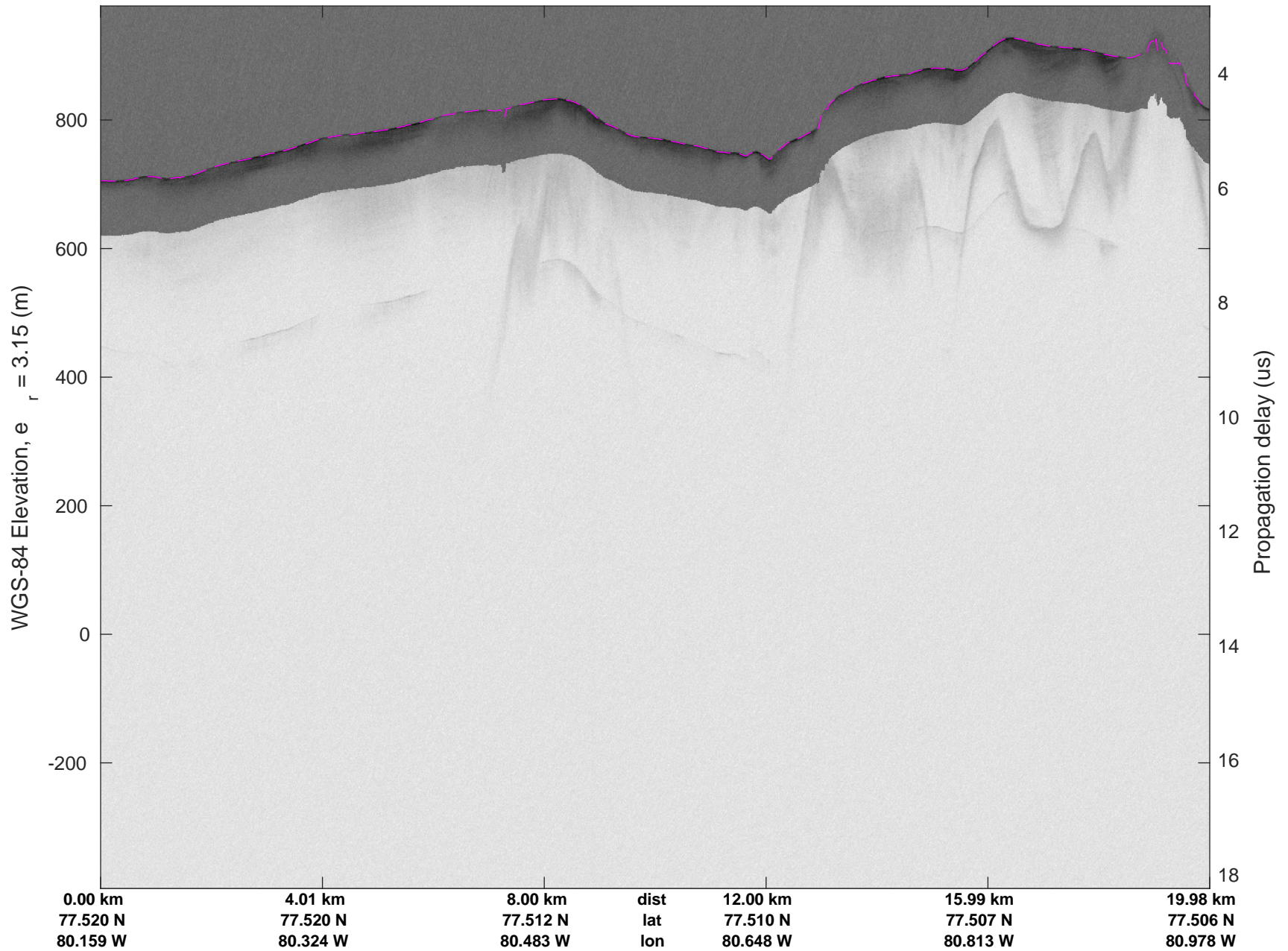


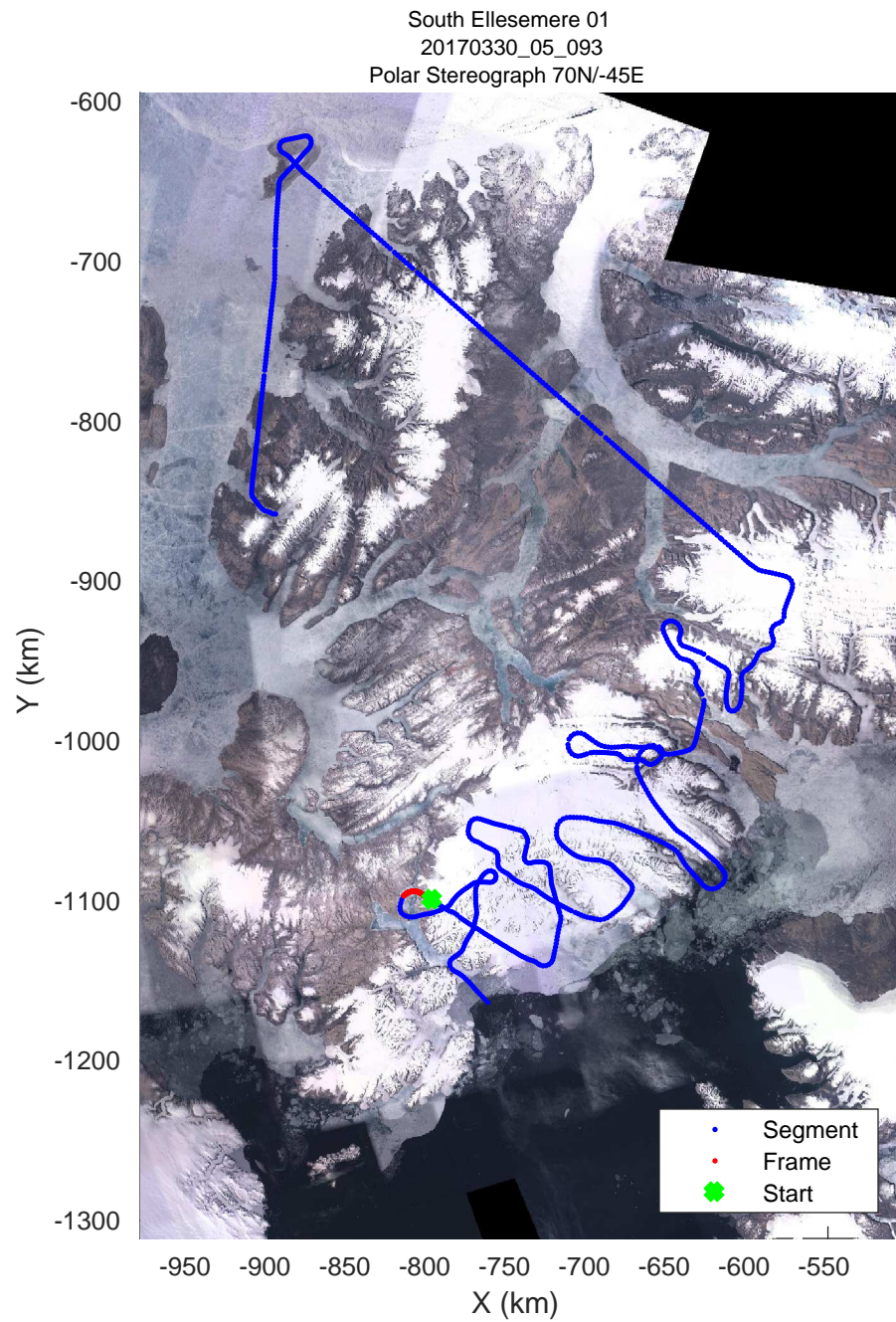

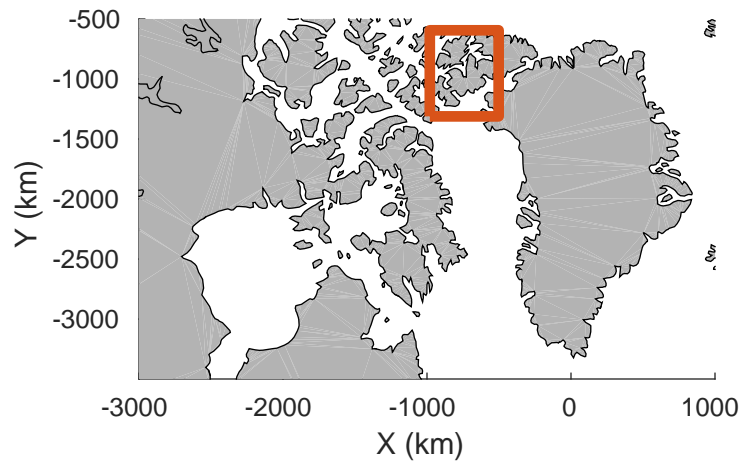


accum 2017_Greenland_P3: "South Ellesmere 01" 20170330_05_092: 17:30:13.7 to 17:33:01.3 GPS




accum 2017_Greenland_P3: "South Ellesmere 01" 20170330_05_092: 17:30:13.7 to 17:33:01.3 GPS

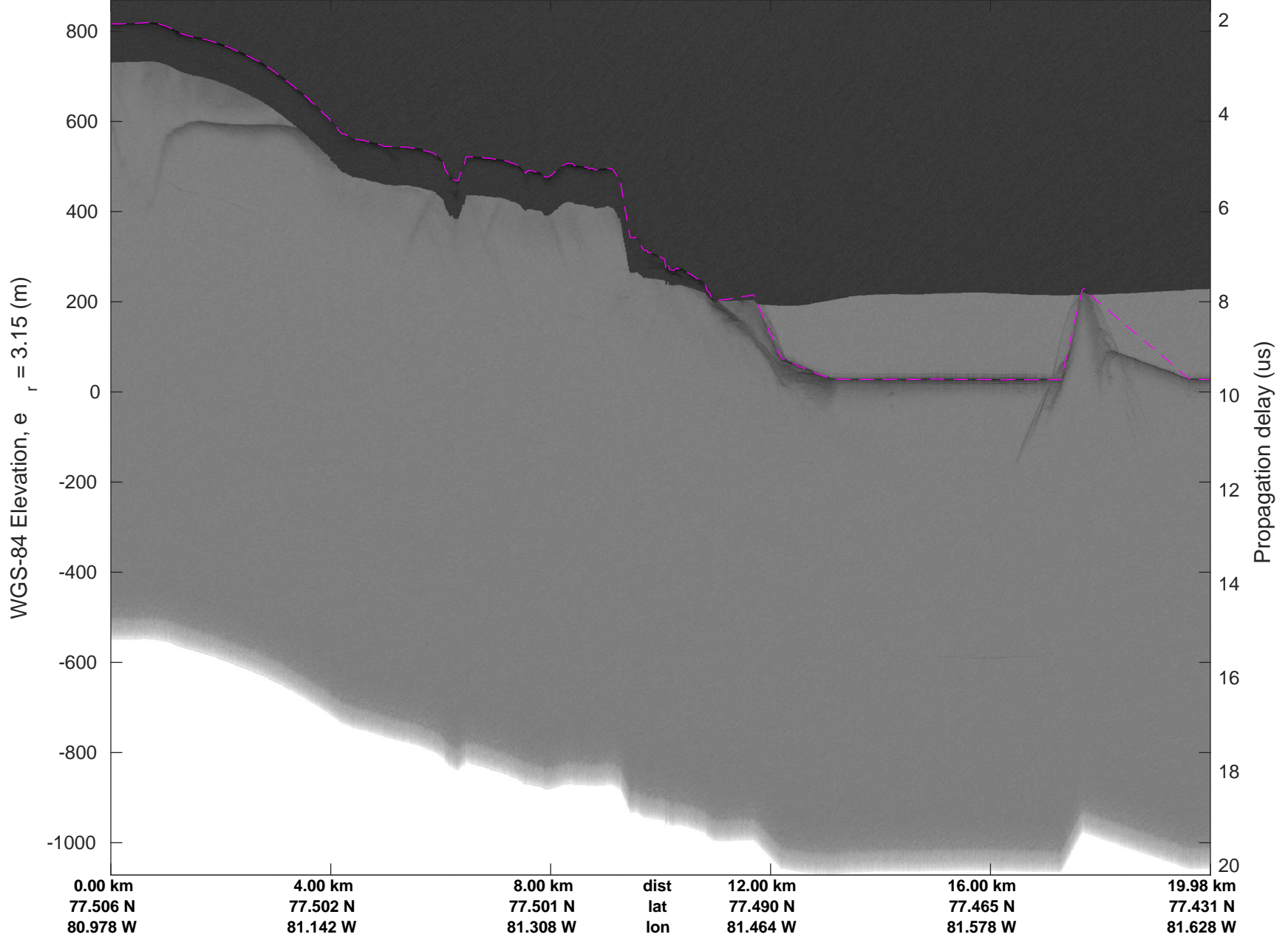


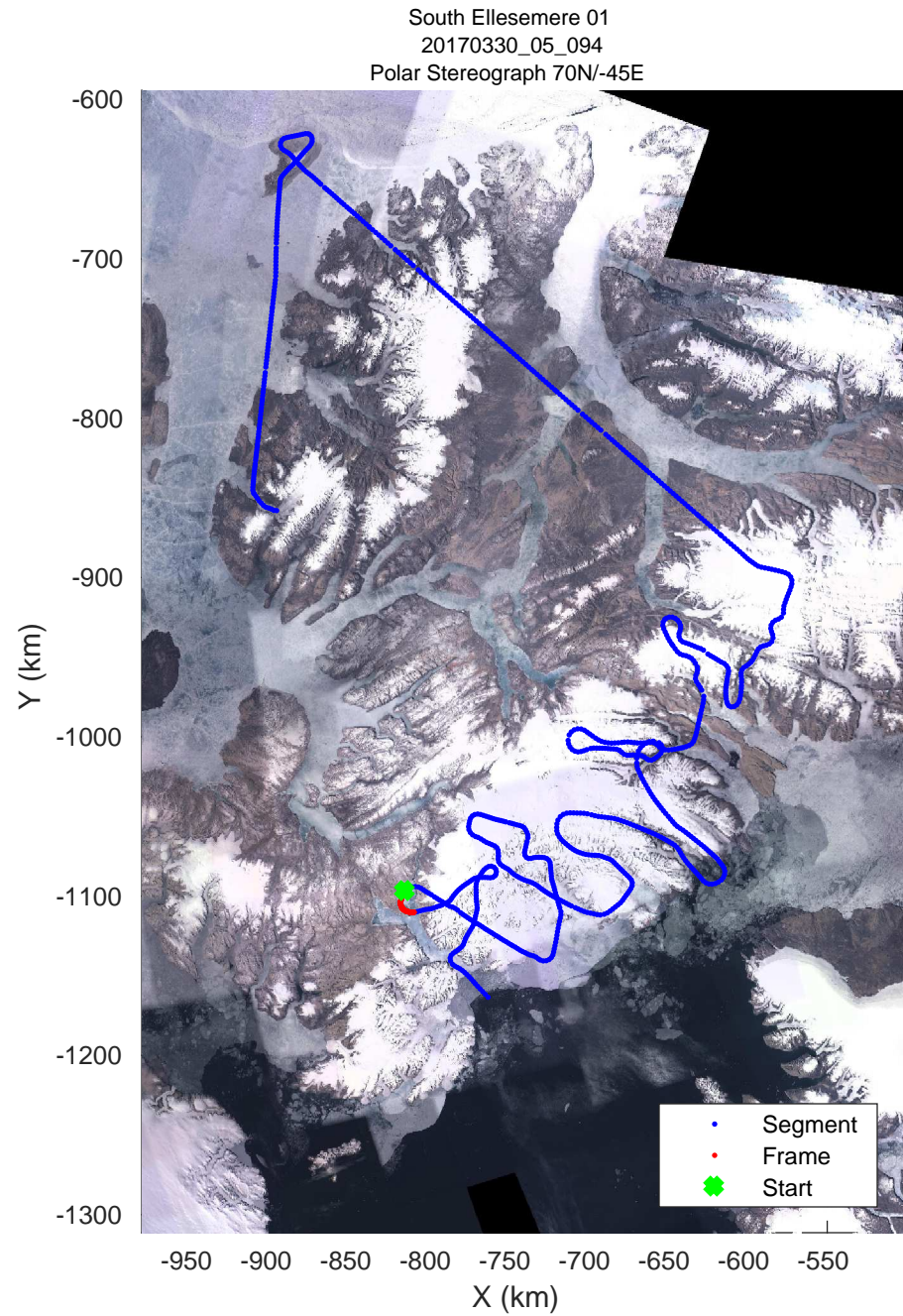

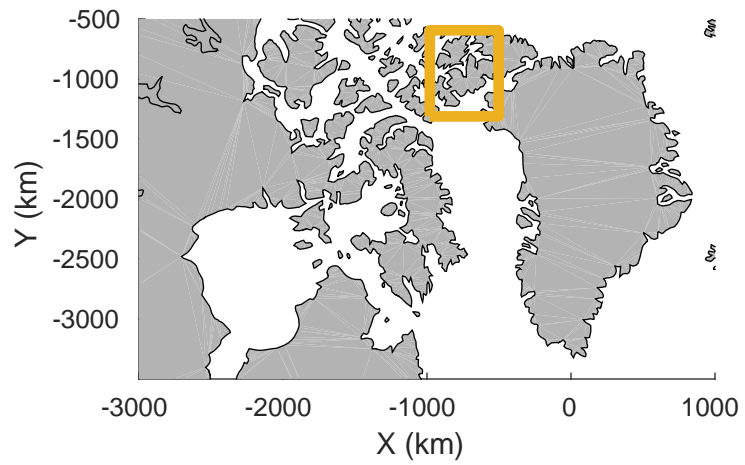


accum 2017_Greenland_P3: "South Ellesmere 01" 20170330_05_093: 17:33:01.5 to 17:35:37.3 GPS




accum 2017_Greenland_P3: "South Ellesmere 01" 20170330_05_093: 17:33:01.5 to 17:35:37.3 GPS

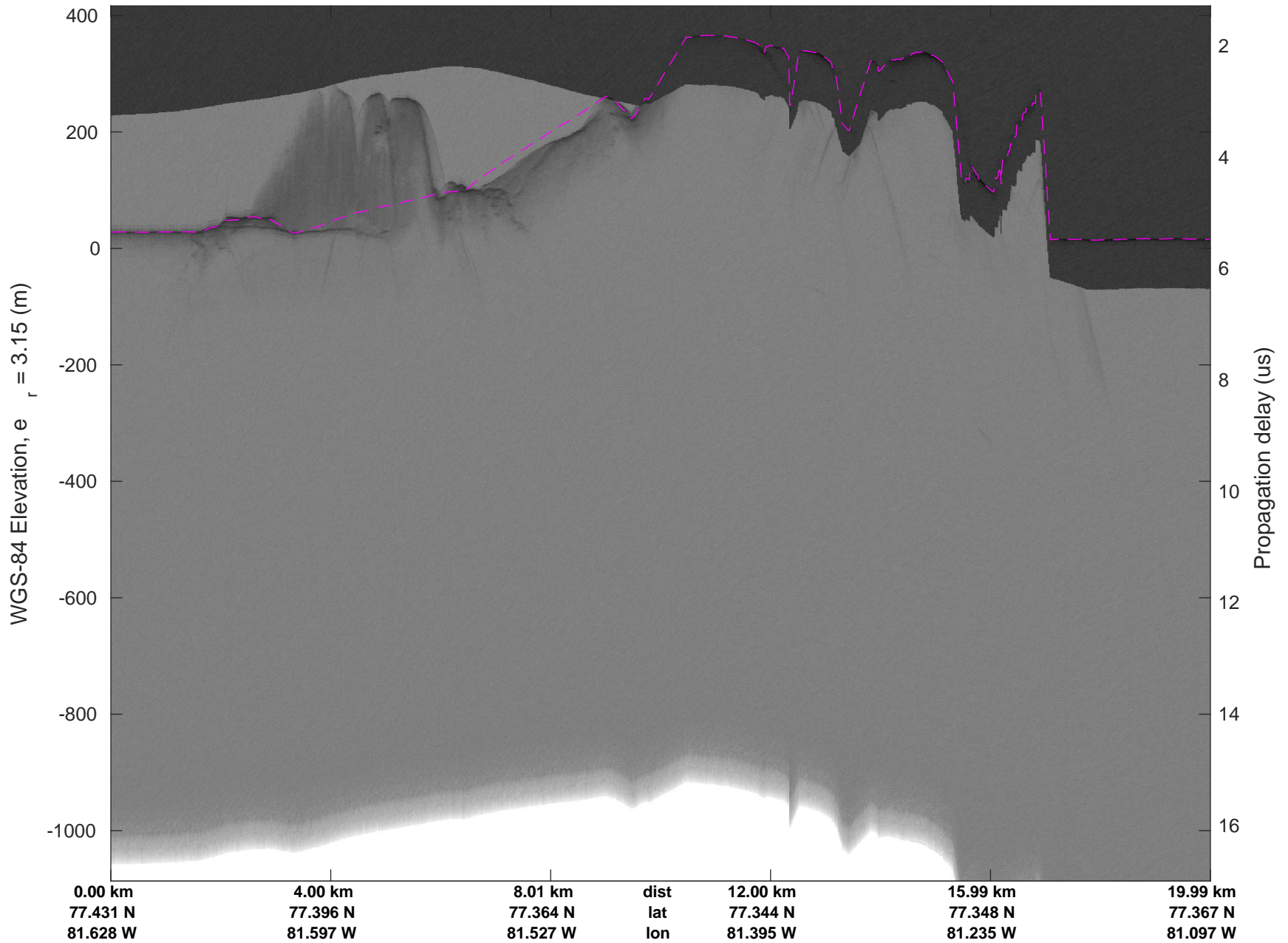


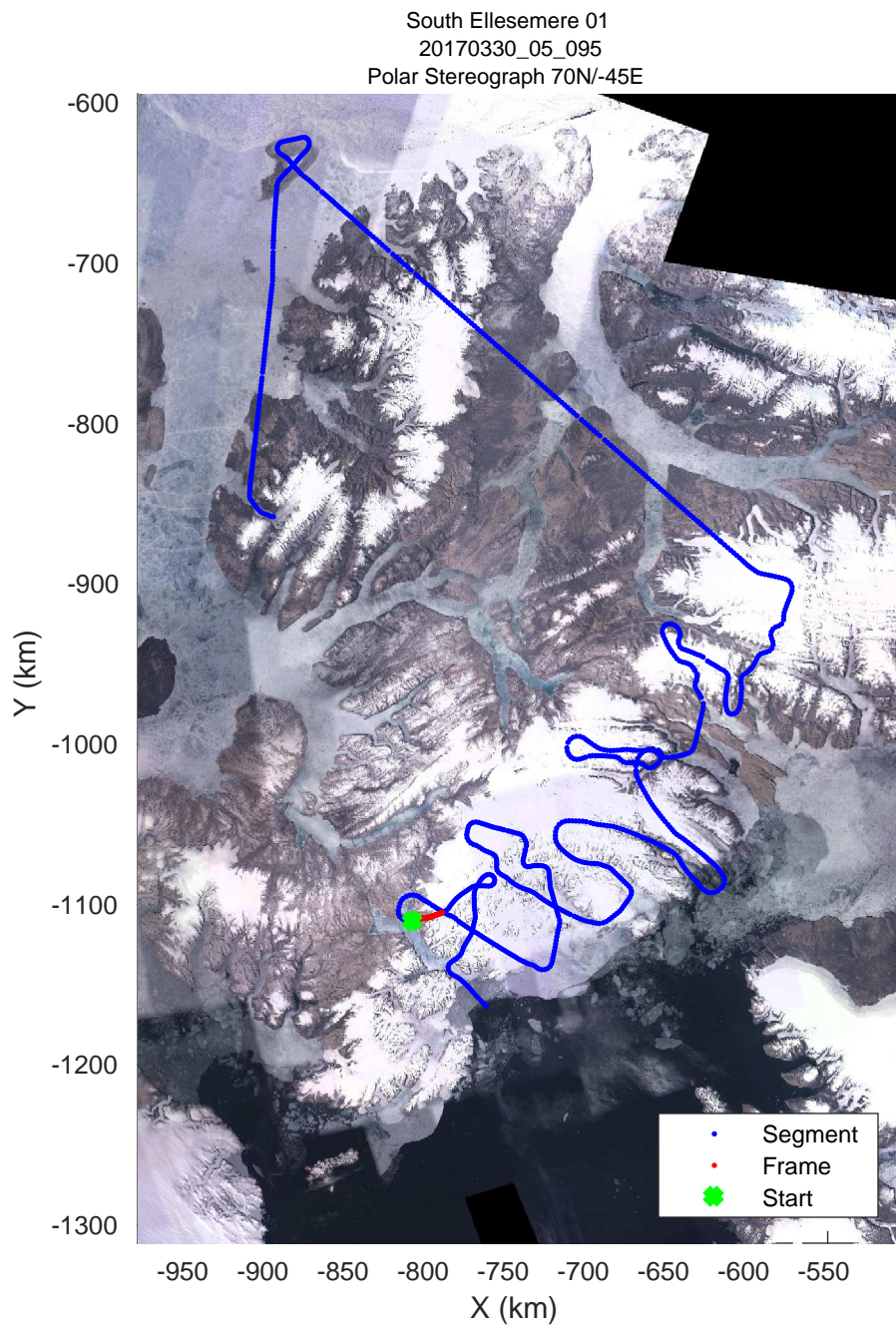
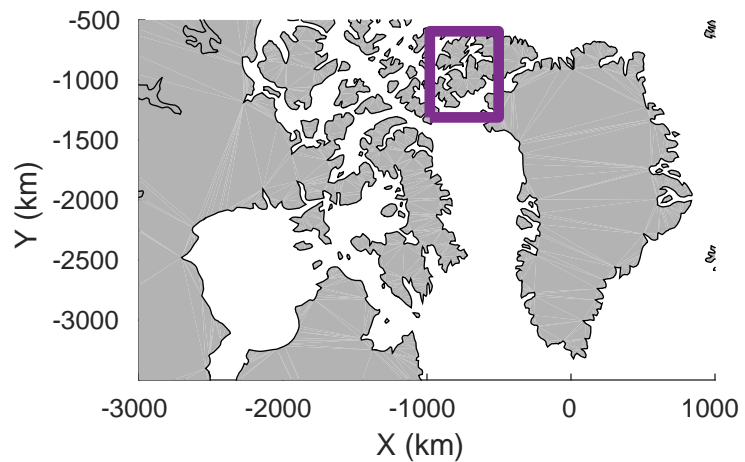


accum 2017_Greenland_P3: "South Ellesmere 01" 20170330_05_094: 17:35:37.4 to 17:38:15.2 GPS




accum 2017_Greenland_P3: "South Ellesmere 01" 20170330_05_094: 17:35:37.4 to 17:38:15.2 GPS




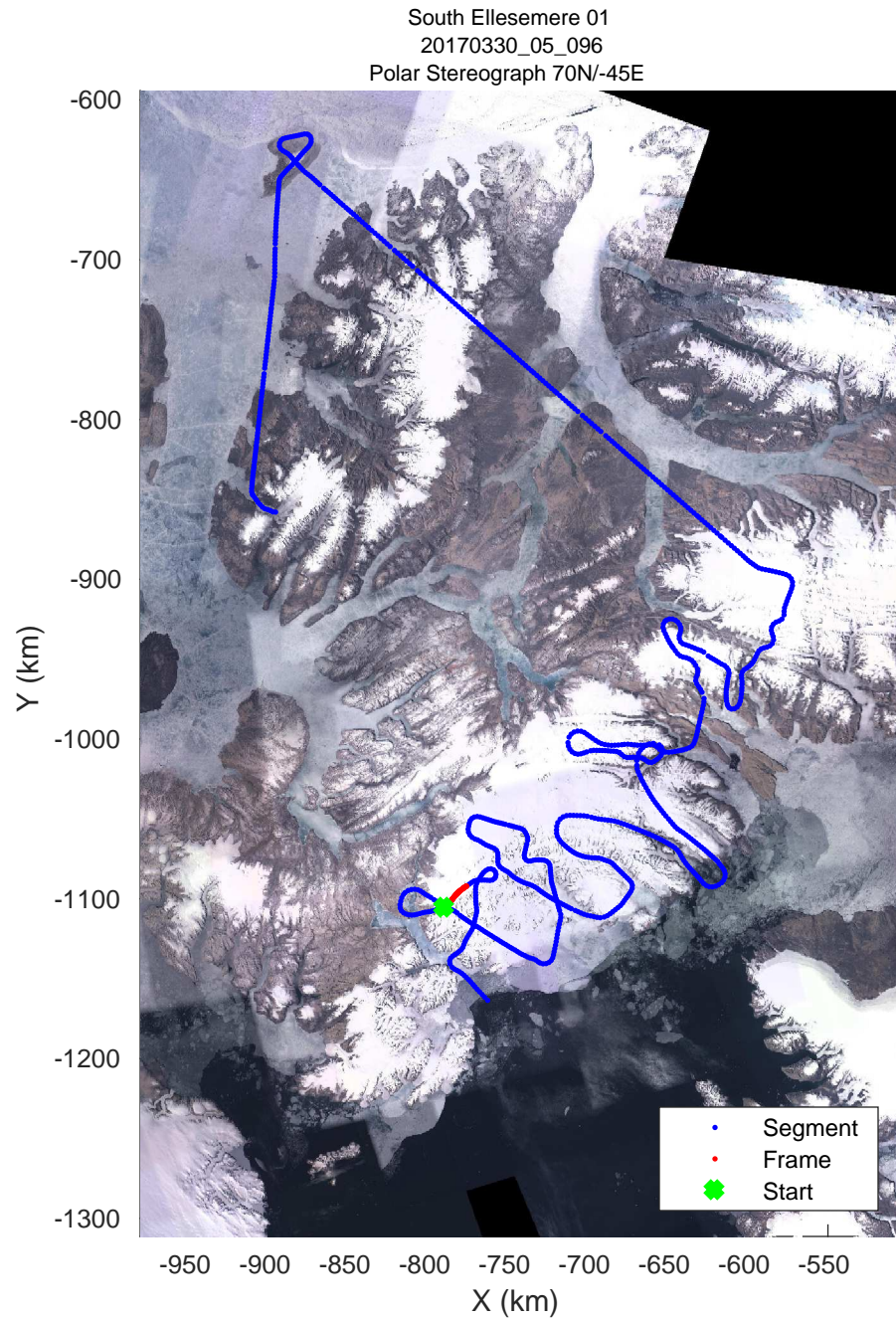

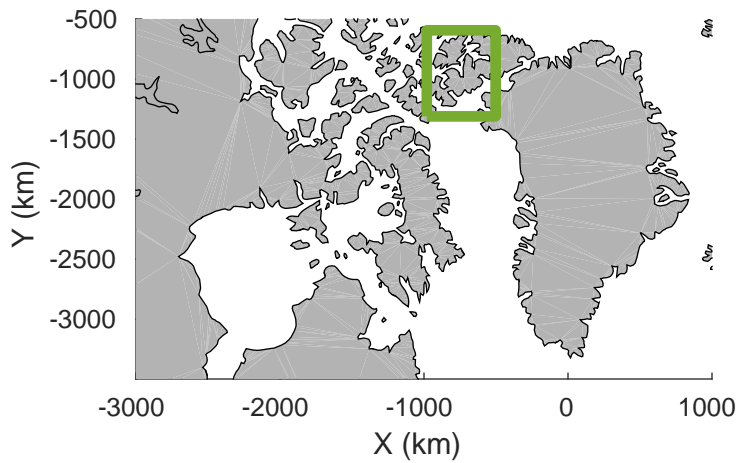


accum 2017_Greenland_P3: "South Ellesmere 01" 20170330_05_095: 17:38:15.4 to 17:41:11.9 GPS

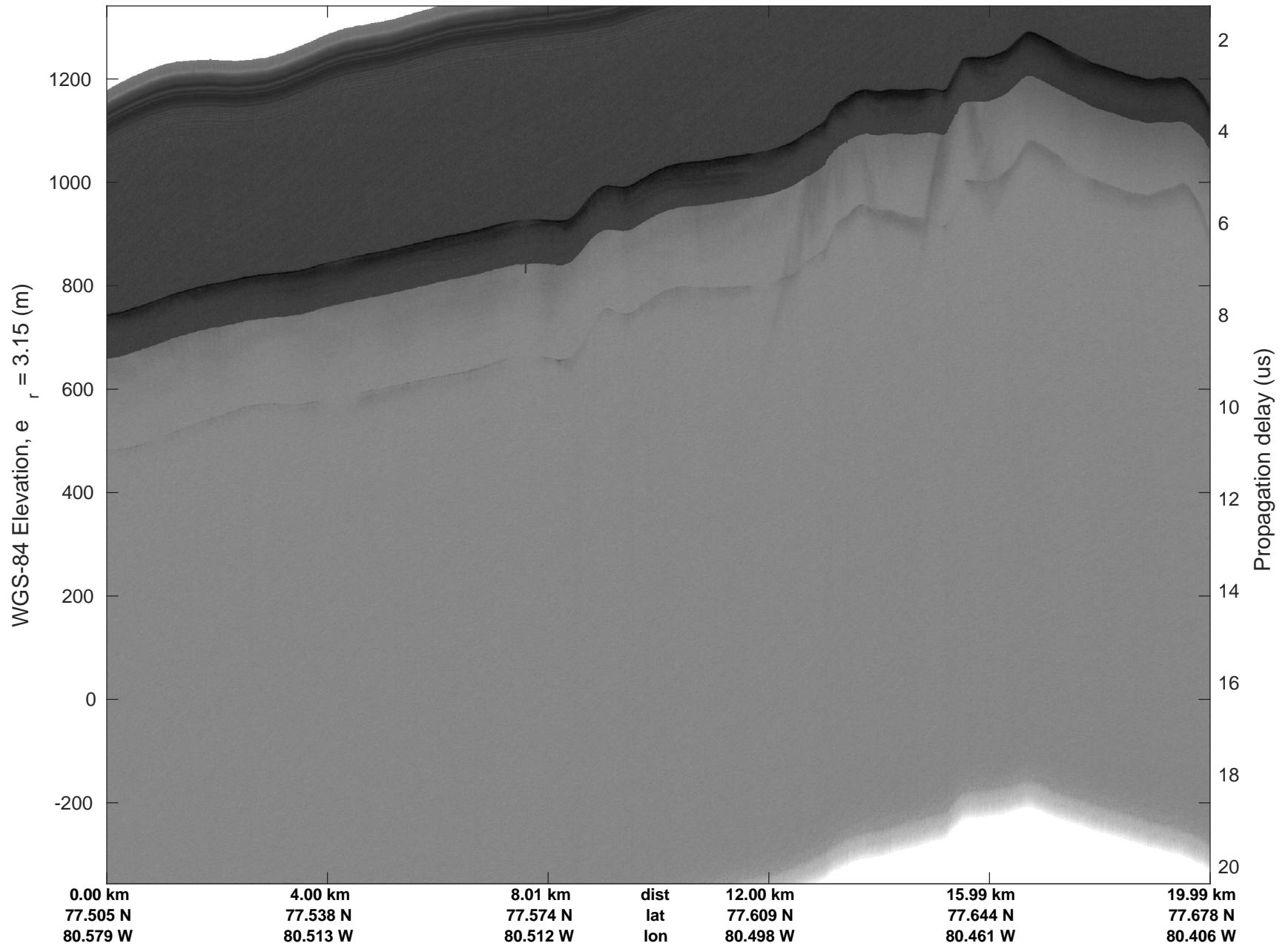


accum 2017_Greenland_P3: "South Ellesemere 01" 20170330_05_095: 17:38:15.4 to 17:41:11.9 GPS

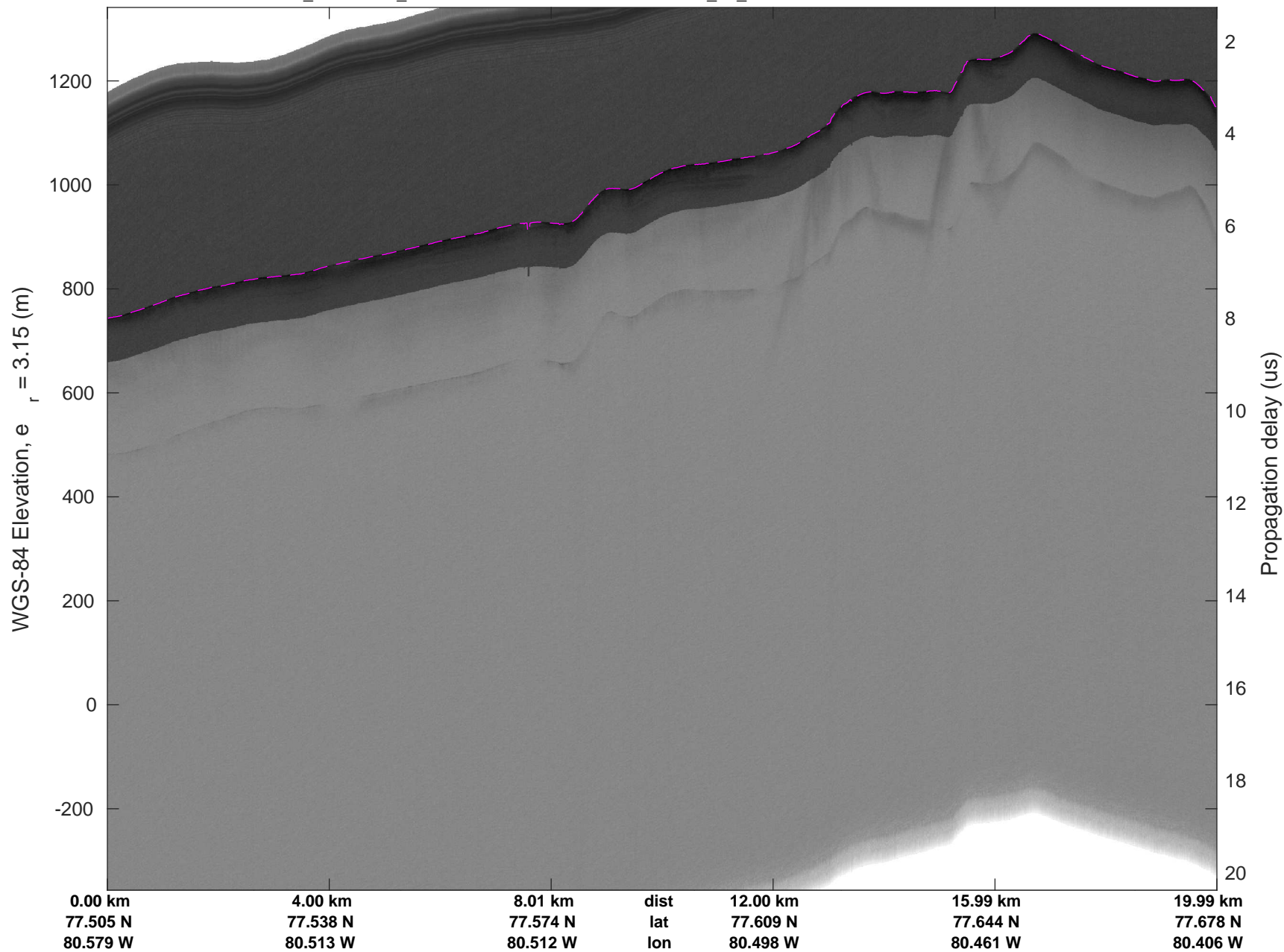


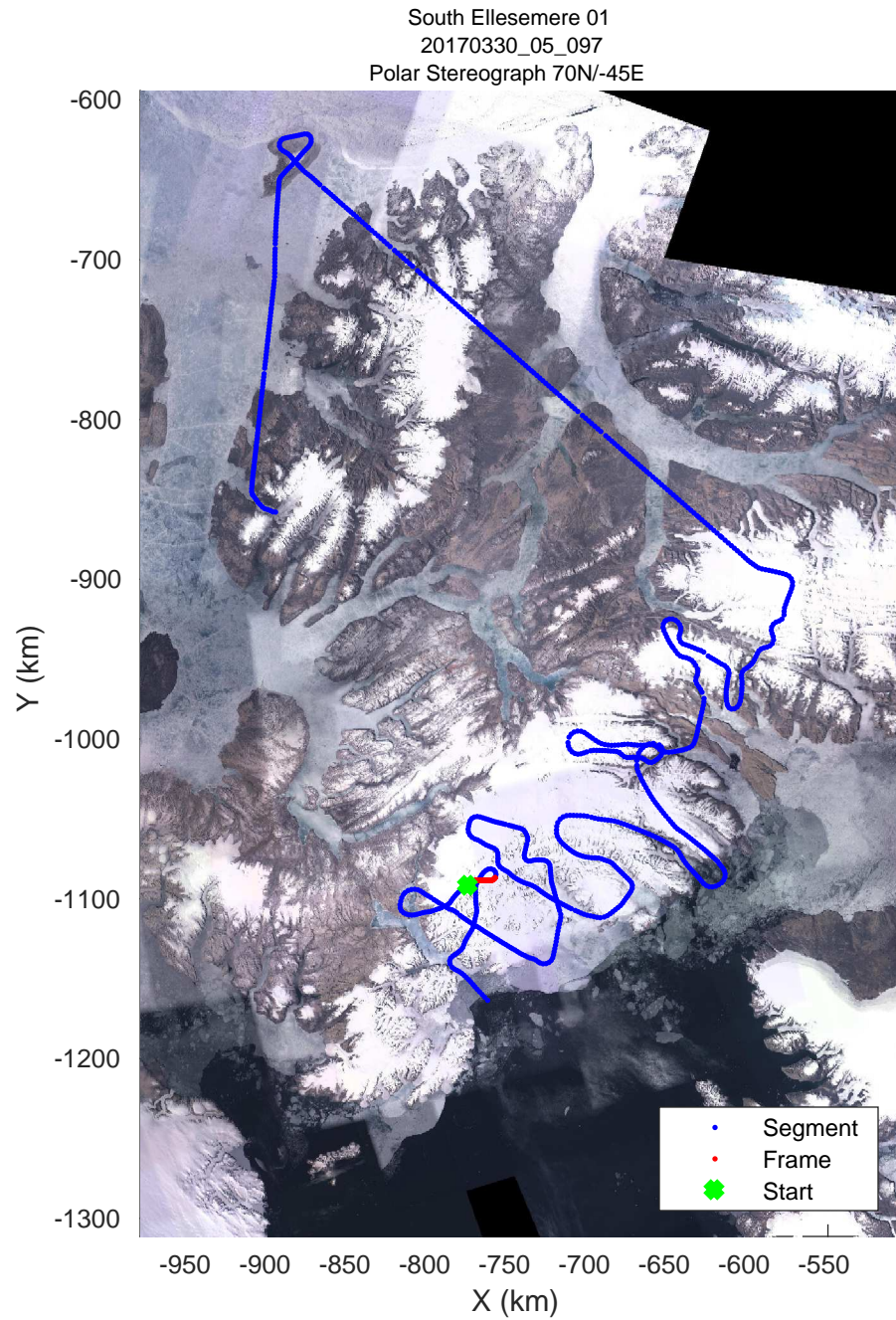

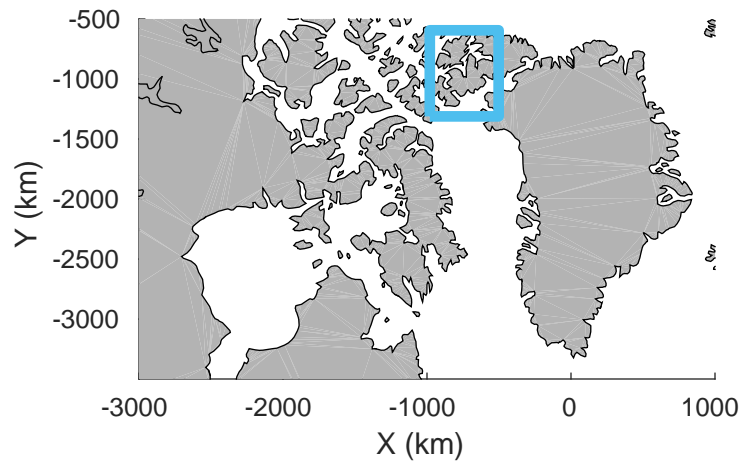


accum 2017_Greenland_P3: "South Ellesemere 01" 20170330_05_096: 17:41:12.0 to 17:44:13.2 GPS




accum 2017_Greenland_P3: "South Ellesemere 01" 20170330_05_096: 17:41:12.0 to 17:44:13.2 GPS




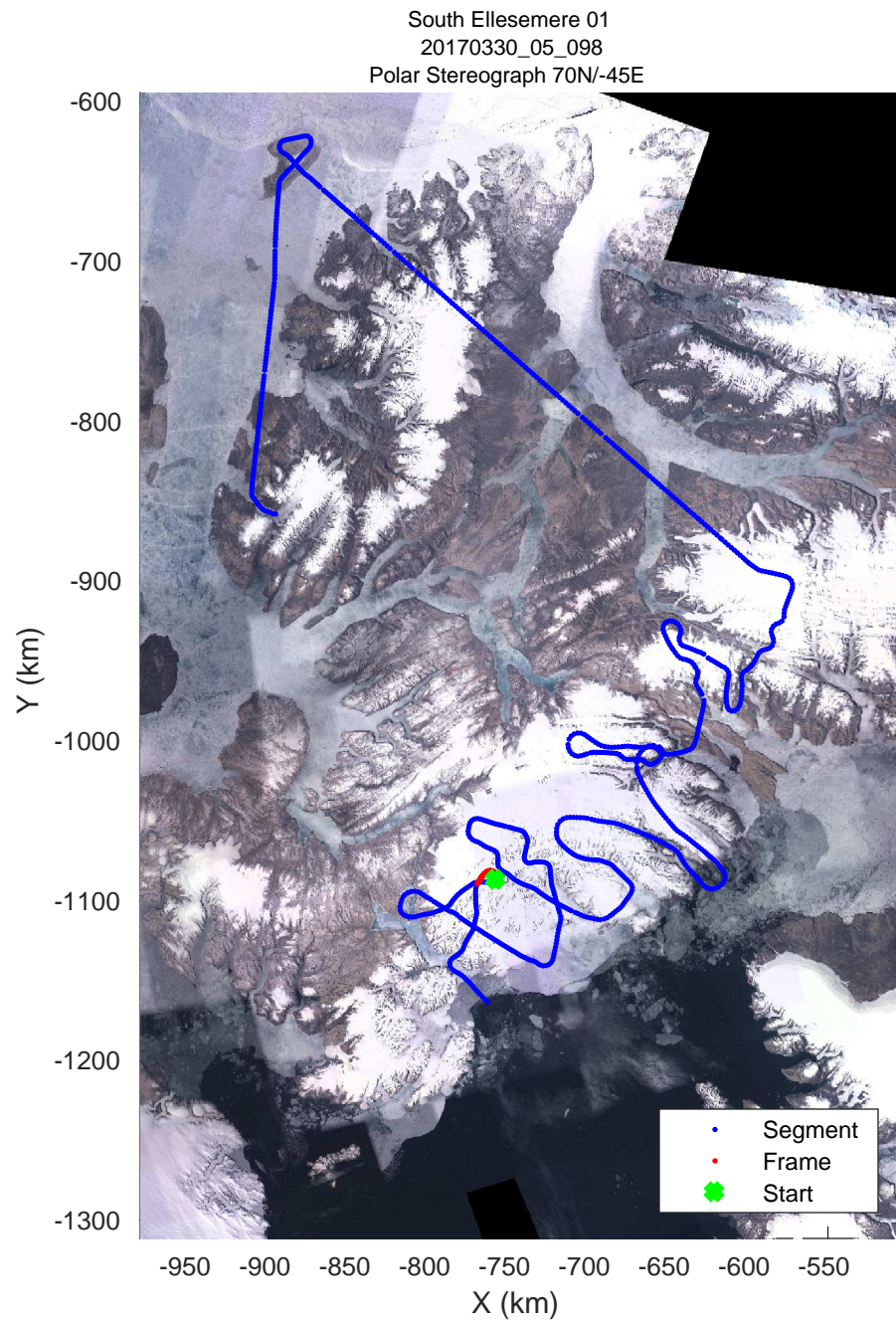
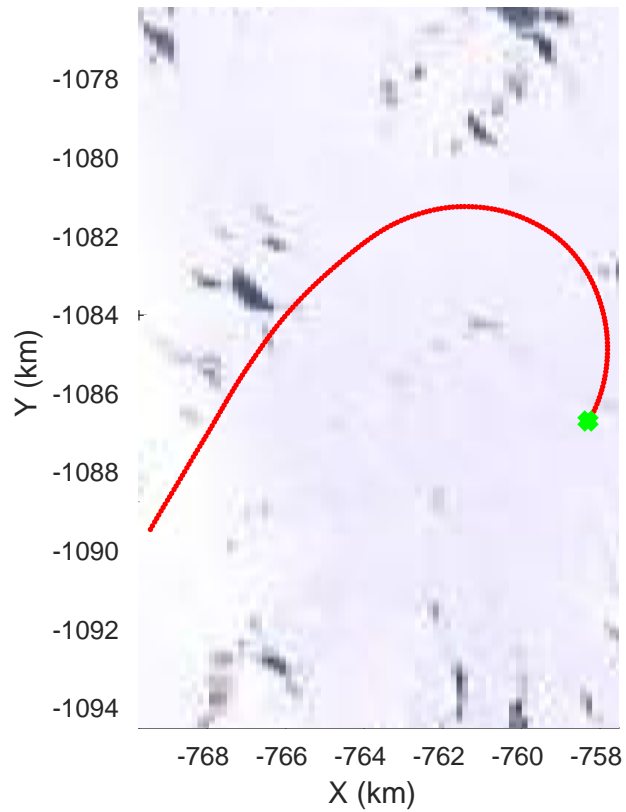
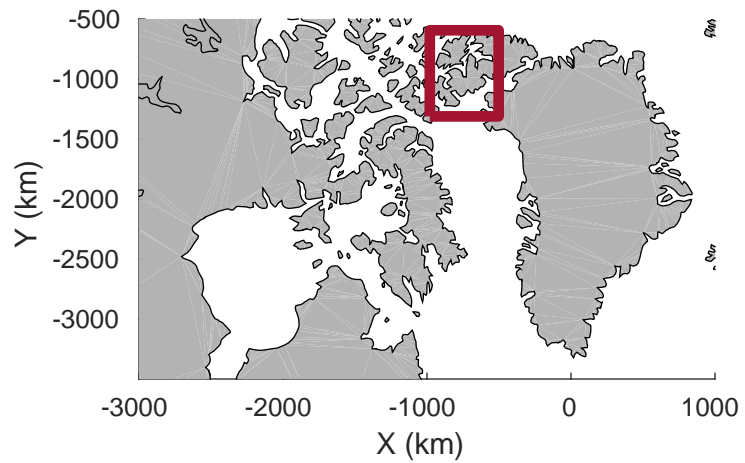


accum 2017_Greenland_P3: "South Ellesmere 01" 20170330_05_097: 17:44:13.4 to 17:47:18.3 GPS




accum 2017_Greenland_P3: "South Ellesemere 01" 20170330_05_097: 17:44:13.4 to 17:47:18.3 GPS




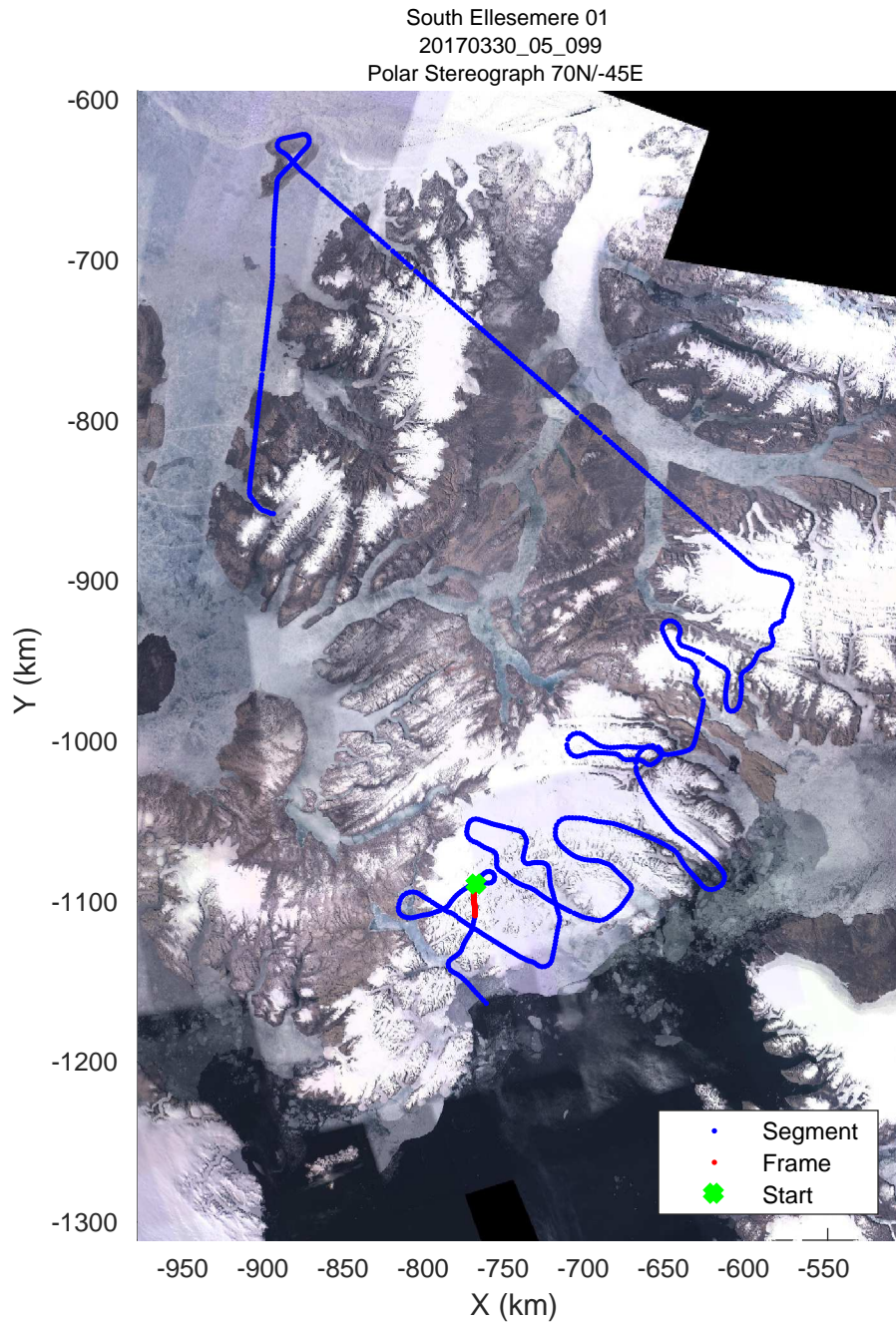

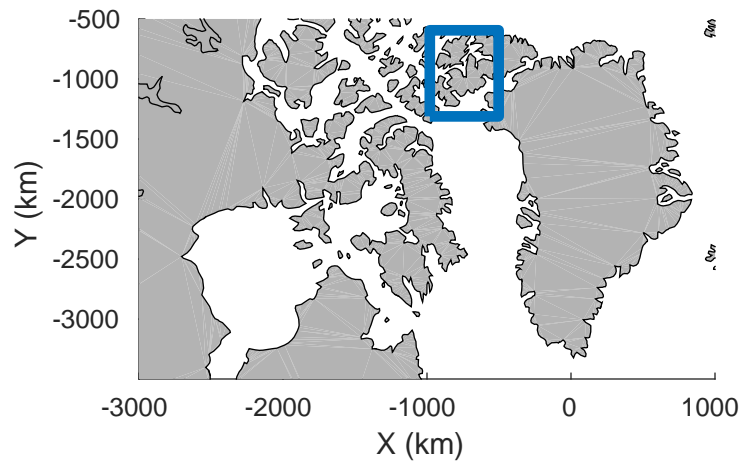


accum 2017_Greenland_P3: "South Ellesmere 01" 20170330_05_098: 17:47:18.5 to 17:50:13.4 GPS




accum 2017_Greenland_P3: "South Ellesemere 01" 20170330_05_098: 17:47:18.5 to 17:50:13.4 GPS




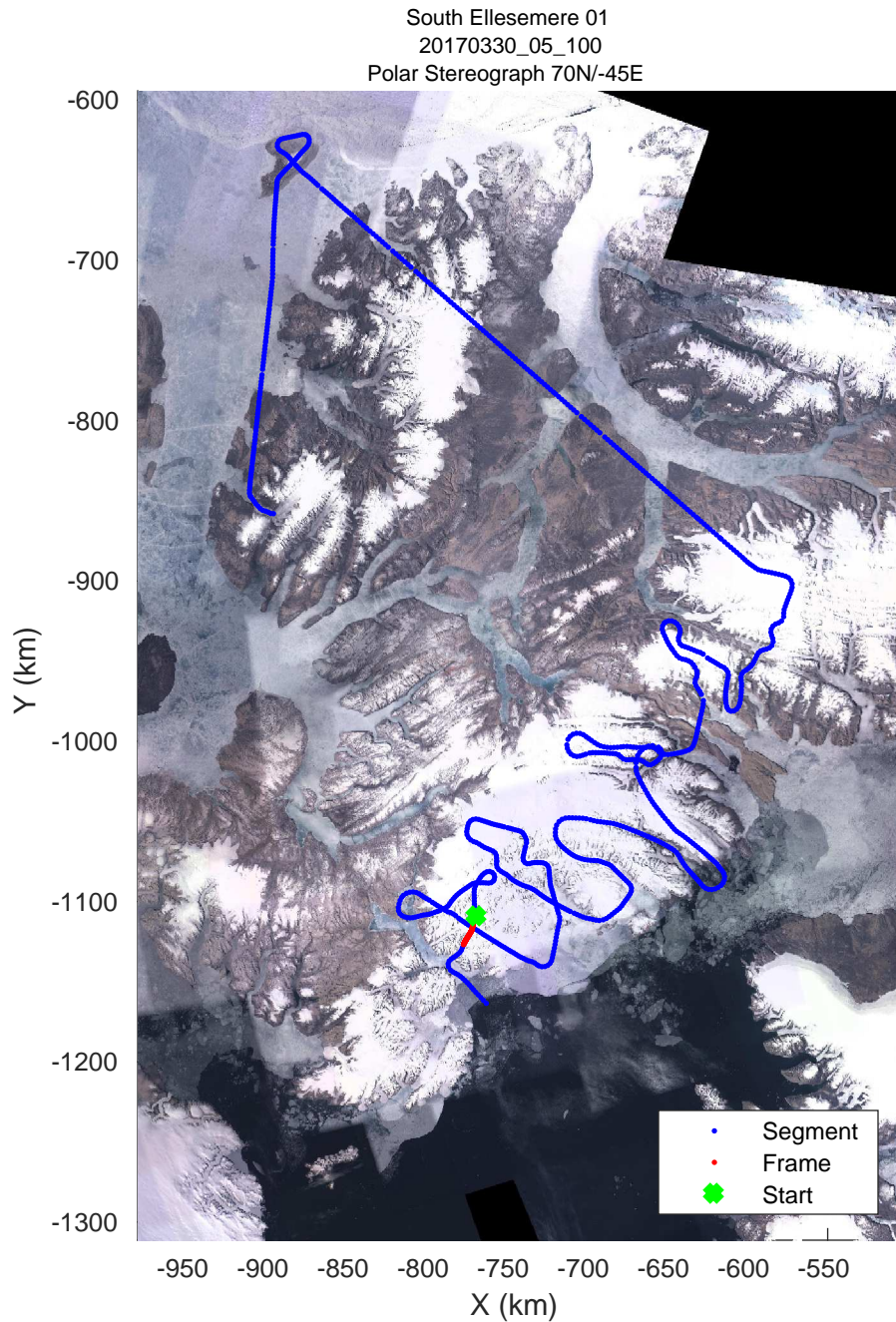

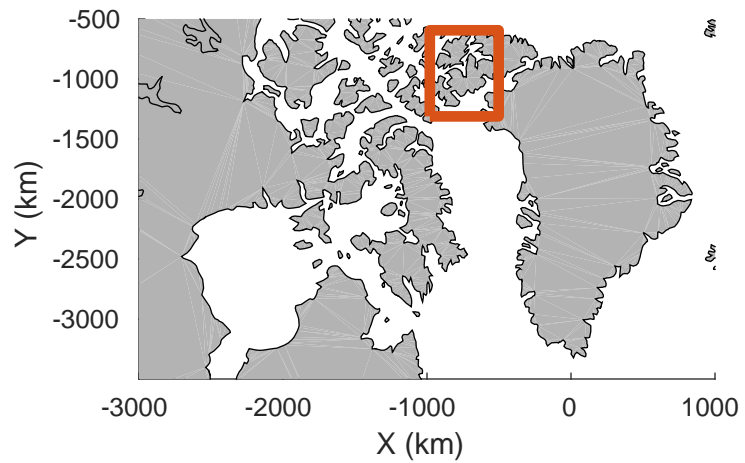


accum 2017_Greenland_P3: "South Ellesmere 01" 20170330_05_099: 17:50:13.6 to 17:52:57.7 GPS




accum 2017_Greenland_P3: "South Ellesmere 01" 20170330_05_099: 17:50:13.6 to 17:52:57.7 GPS

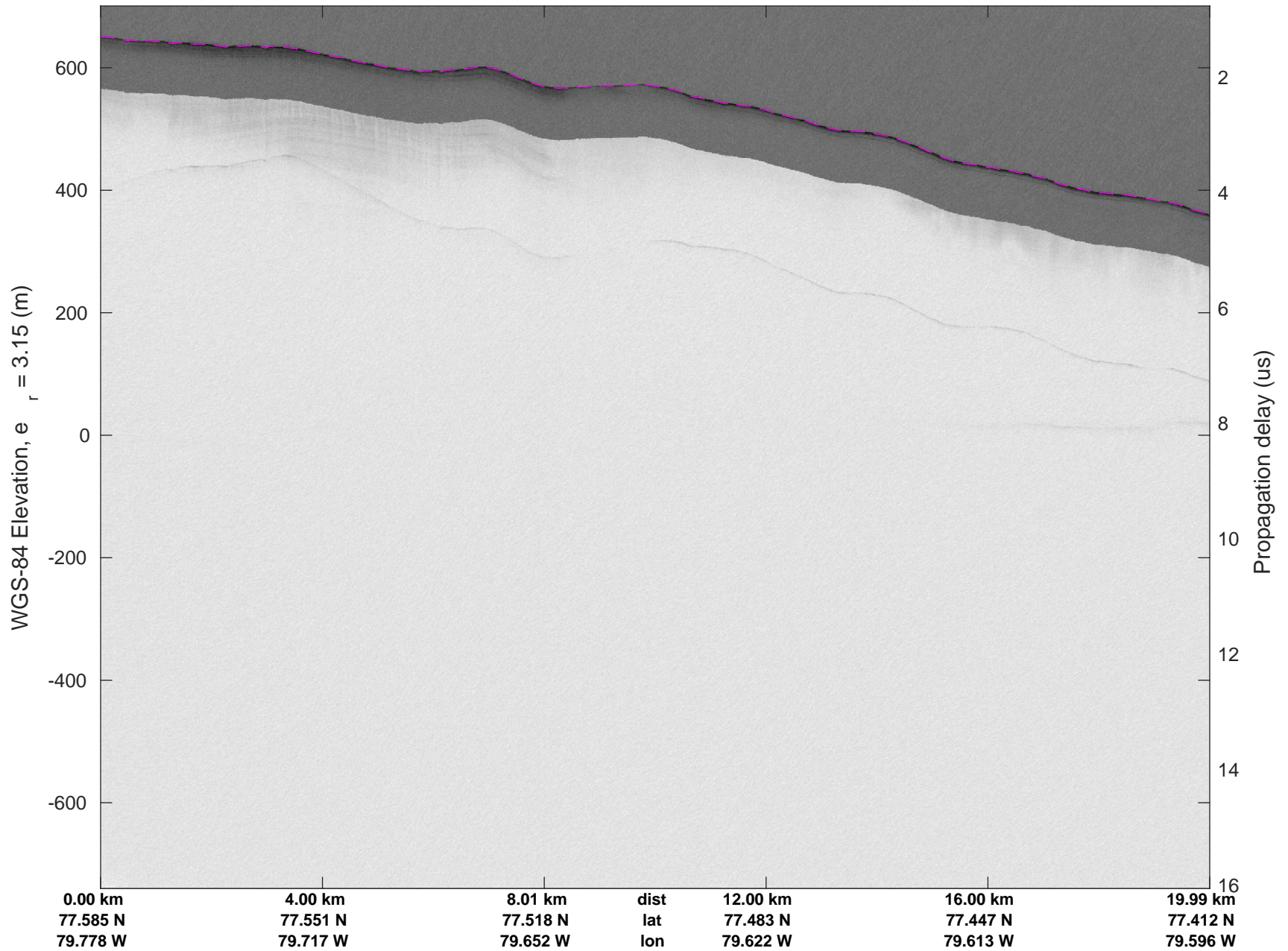


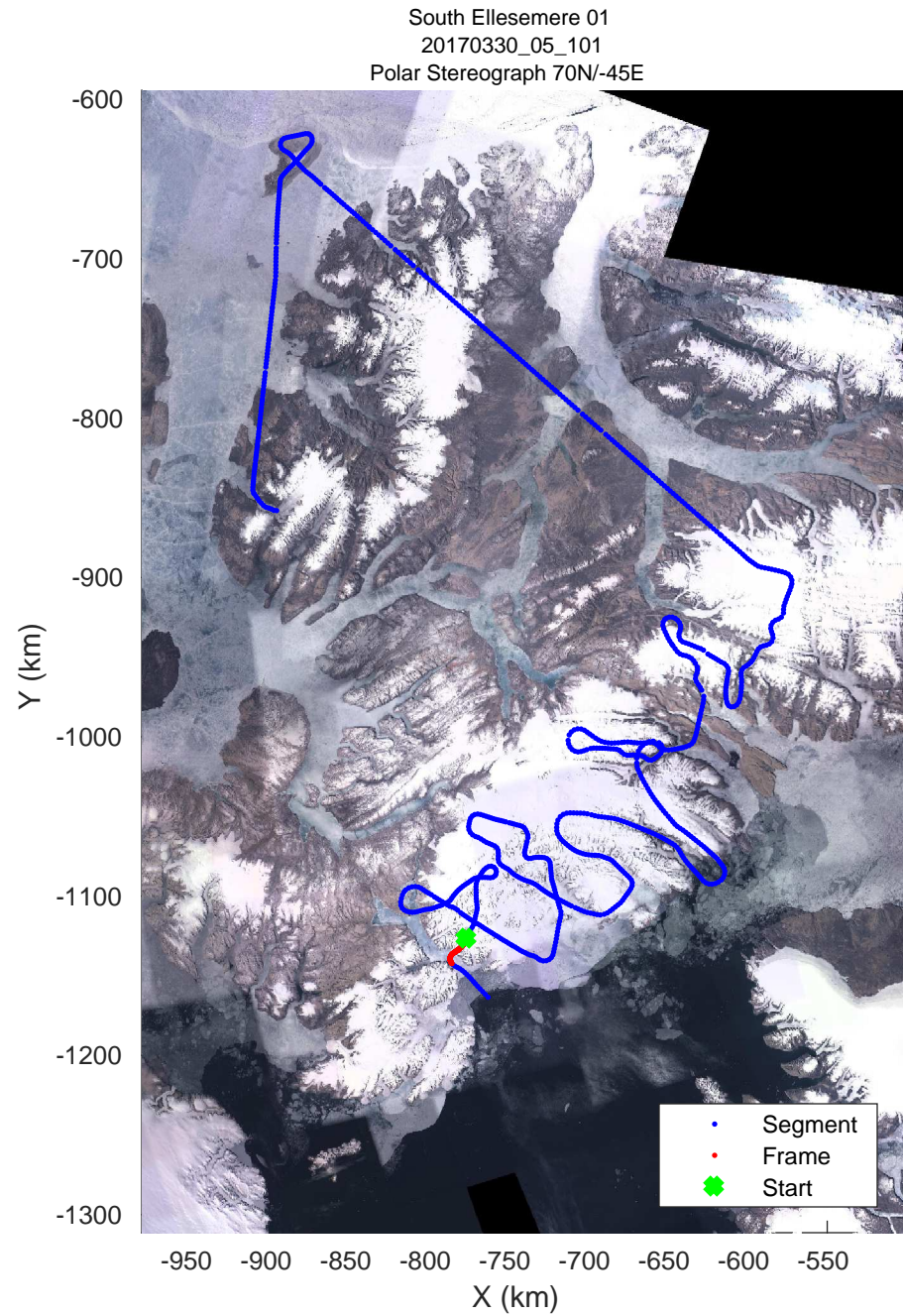
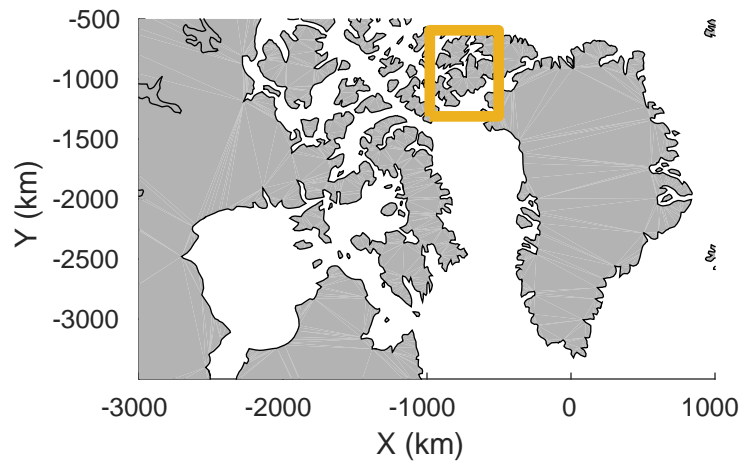


accum 2017_Greenland_P3: "South Ellesmere 01" 20170330_05_100: 17:52:57.9 to 17:55:45.7 GPS




accum 2017_Greenland_P3: "South Ellesemere 01" 20170330_05_100: 17:52:57.9 to 17:55:45.7 GPS

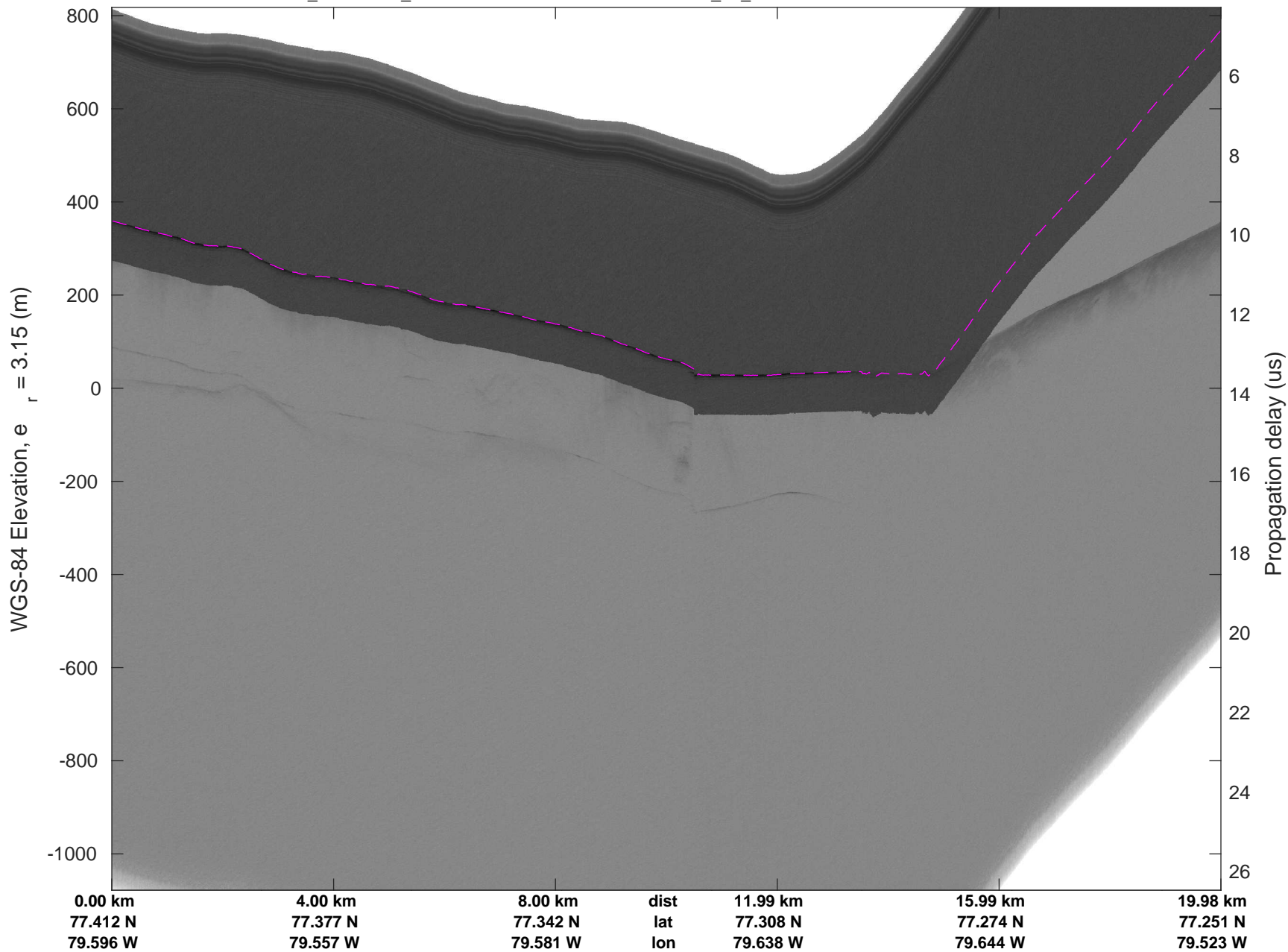


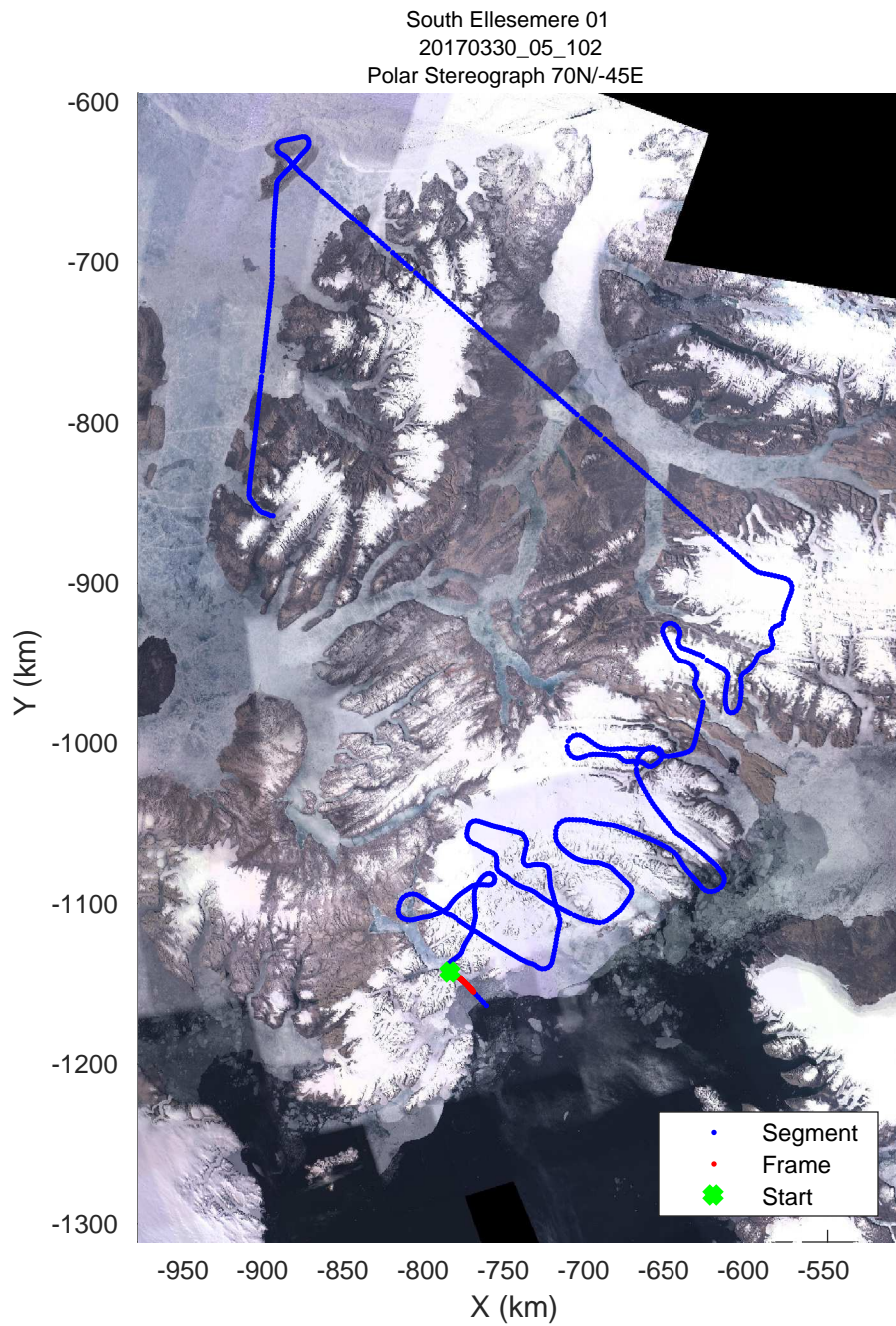

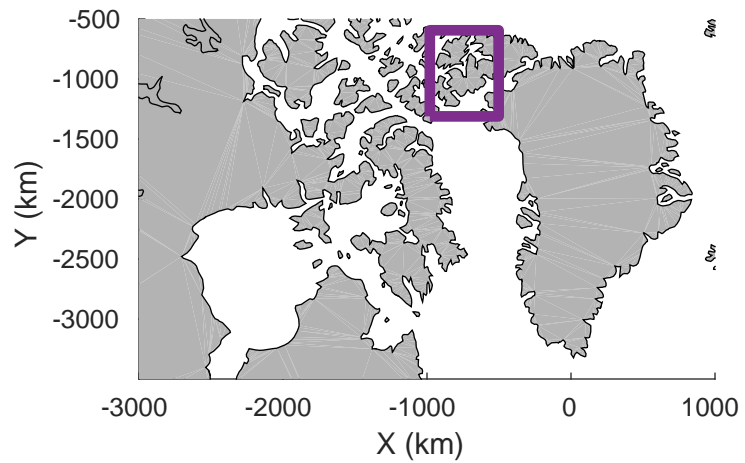


accum 2017_Greenland_P3: "South Ellesmere 01" 20170330_05_101: 17:55:45.8 to 17:58:43.0 GPS

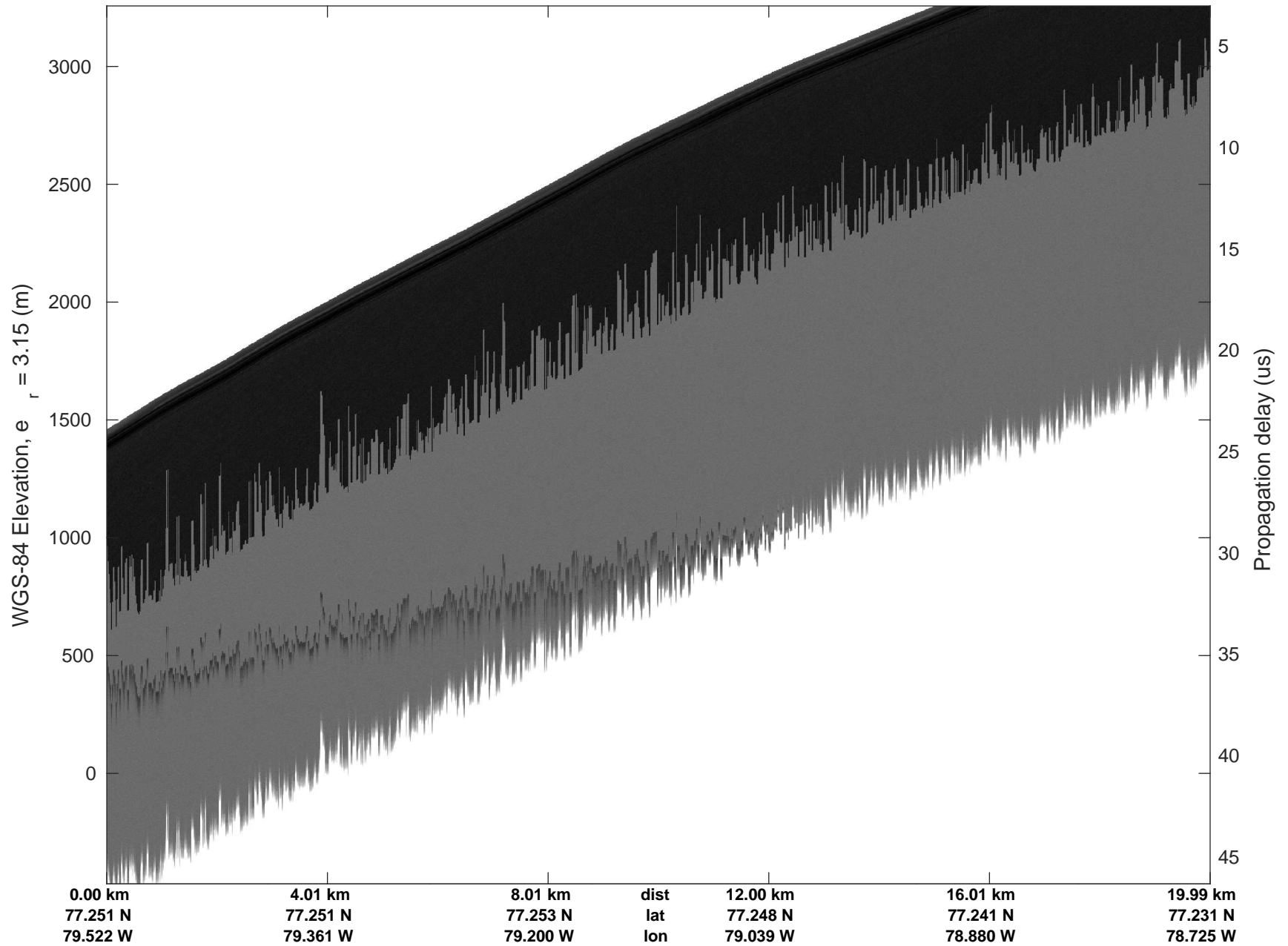


accum 2017_Greenland_P3: "South Ellesmere 01" 20170330_05_101: 17:55:45.8 to 17:58:43.0 GPS

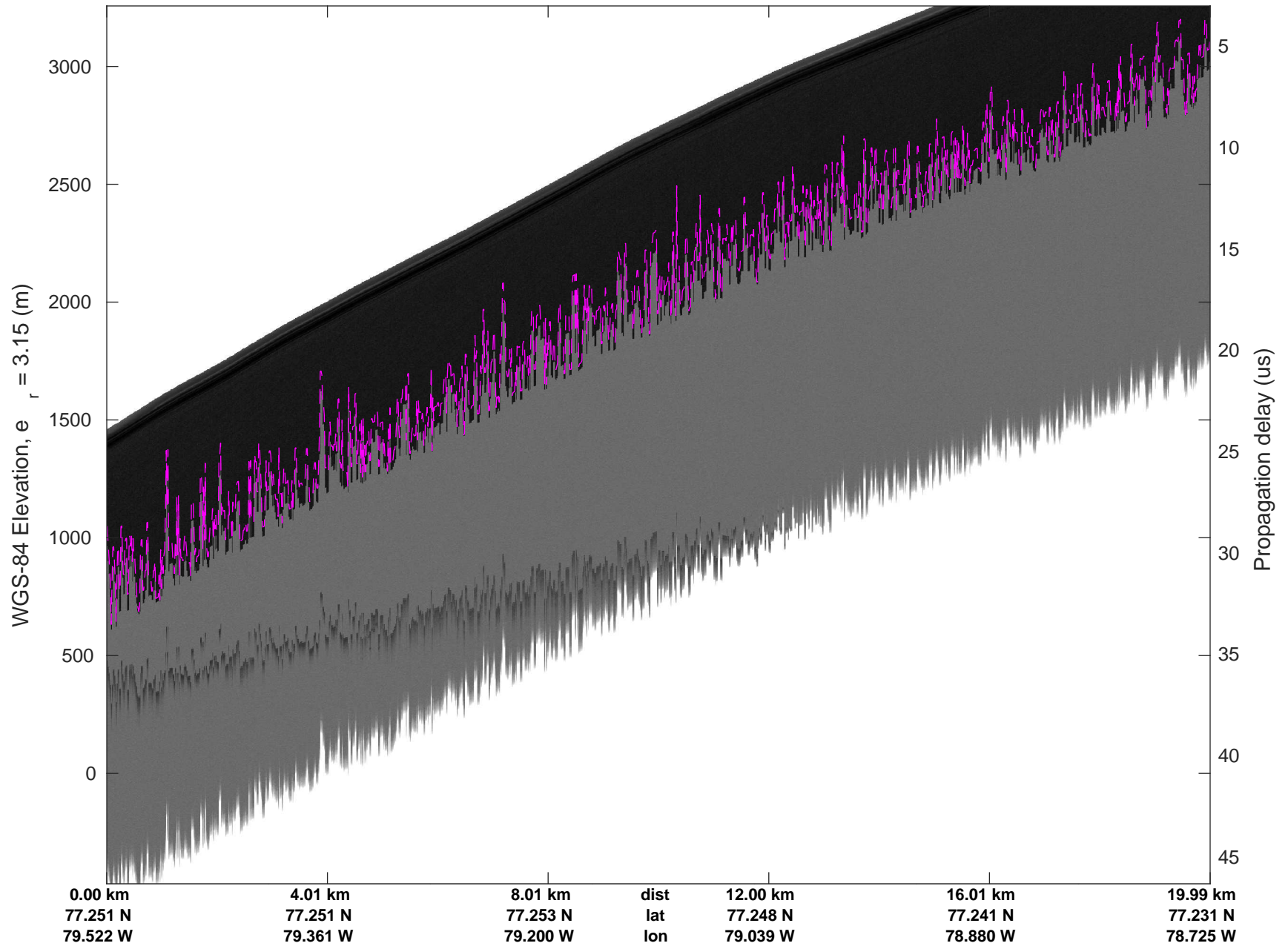


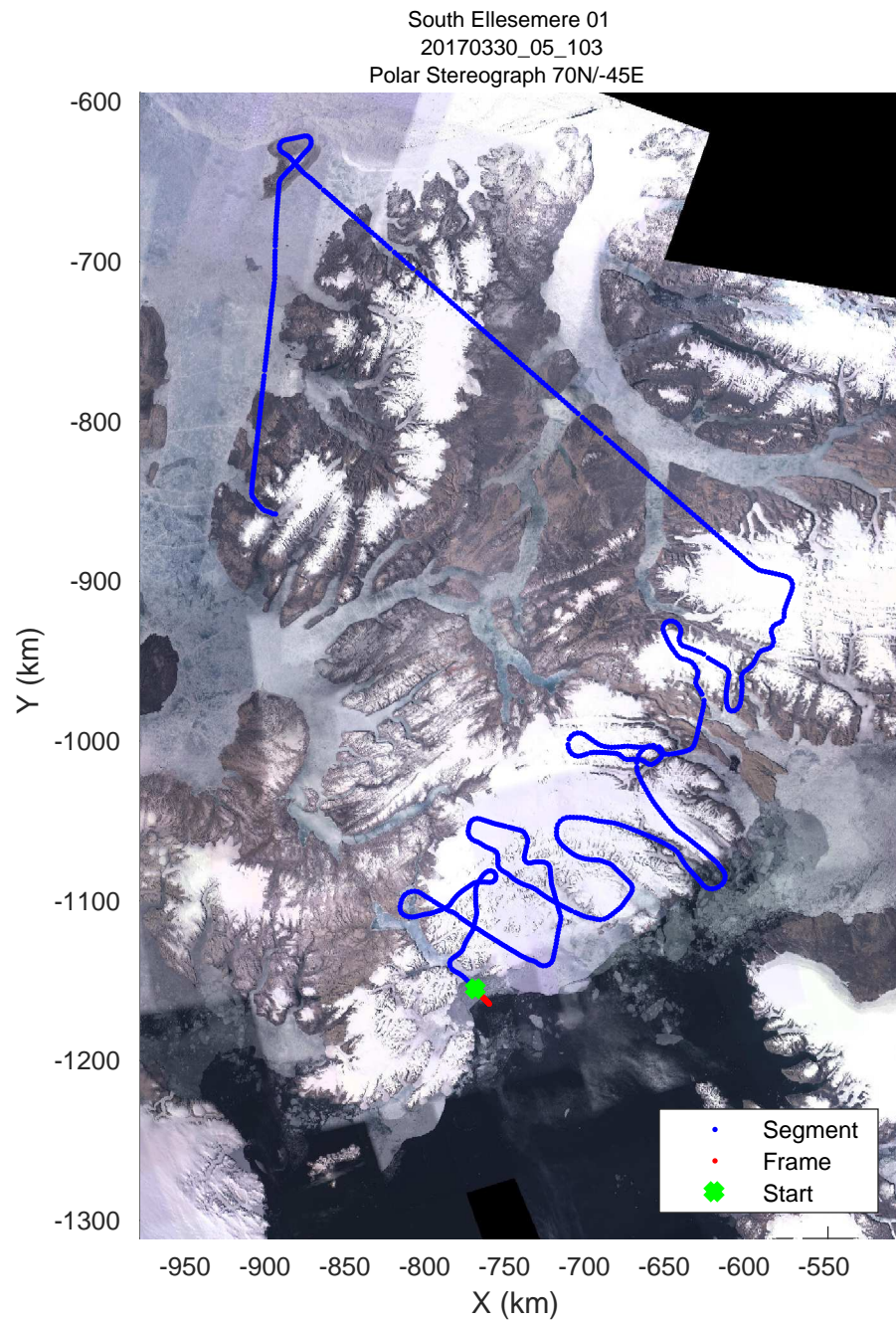
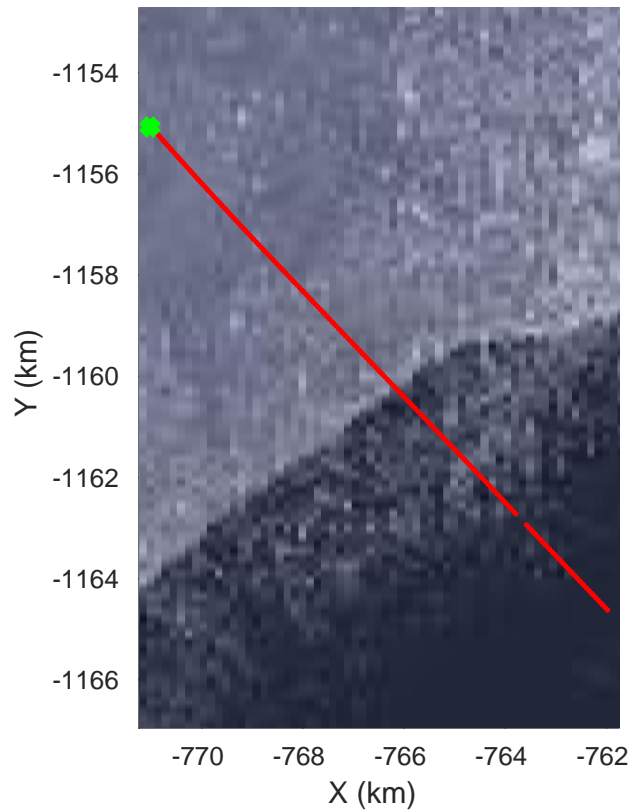
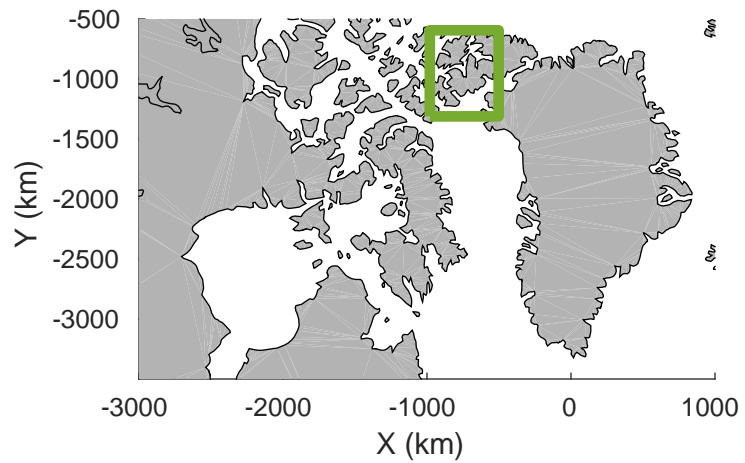


accum 2017_Greenland_P3: "South Ellesmere 01" 20170330_05_102: 17:58:43.3 to 18:01:26.6 GPS

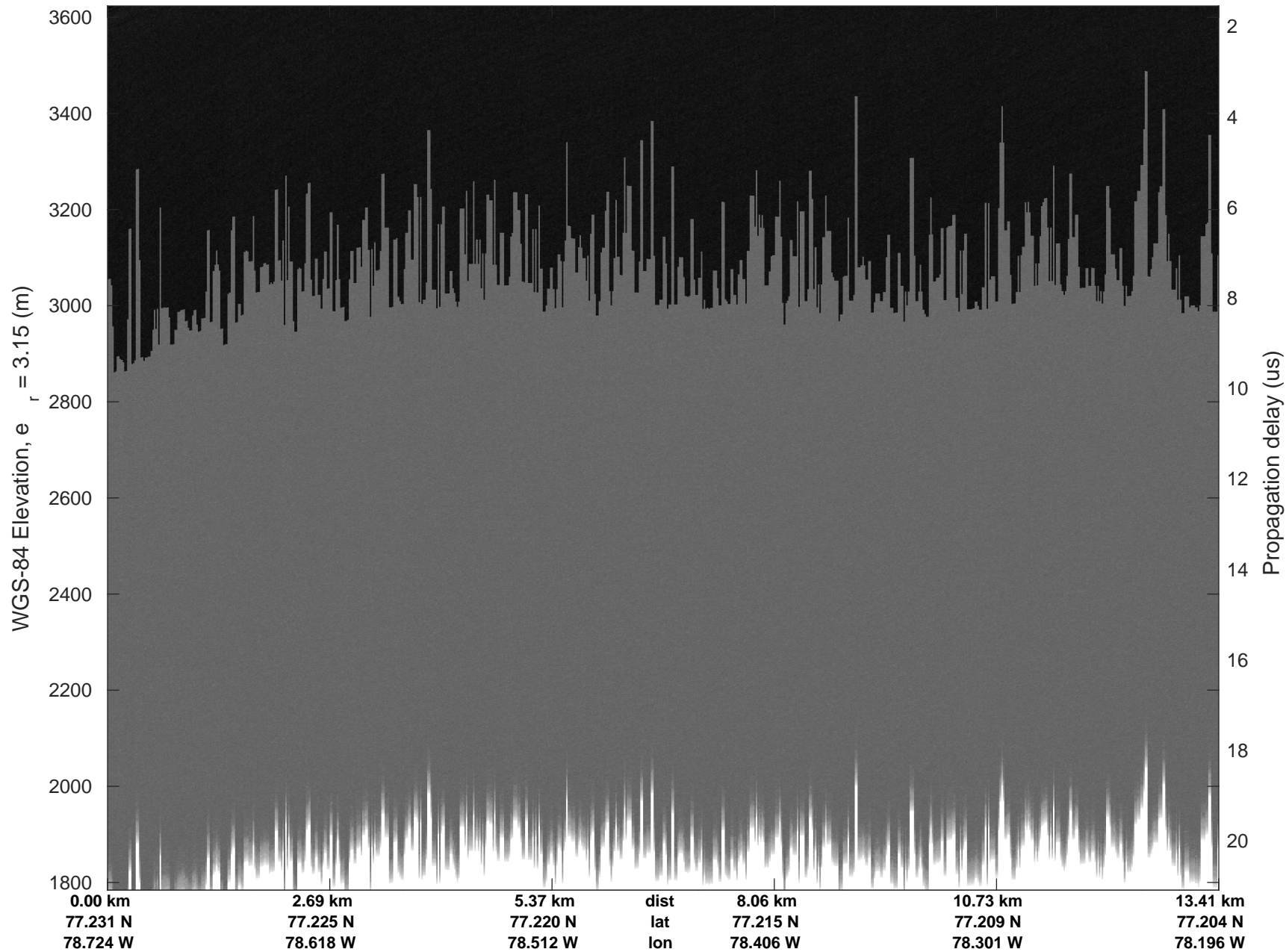


accum 2017_Greenland_P3: "South Ellesmere 01" 20170330_05_102: 17:58:43.3 to 18:01:26.6 GPS





accum 2017_Greenland_P3: "South Ellesemere 01" 20170330_05_103: 18:01:26.7 to 18:02:58.3 GPS



accum 2017_Greenland_P3: "South Ellesemere 01" 20170330_05_103: 18:01:26.7 to 18:02:58.3 GPS

