
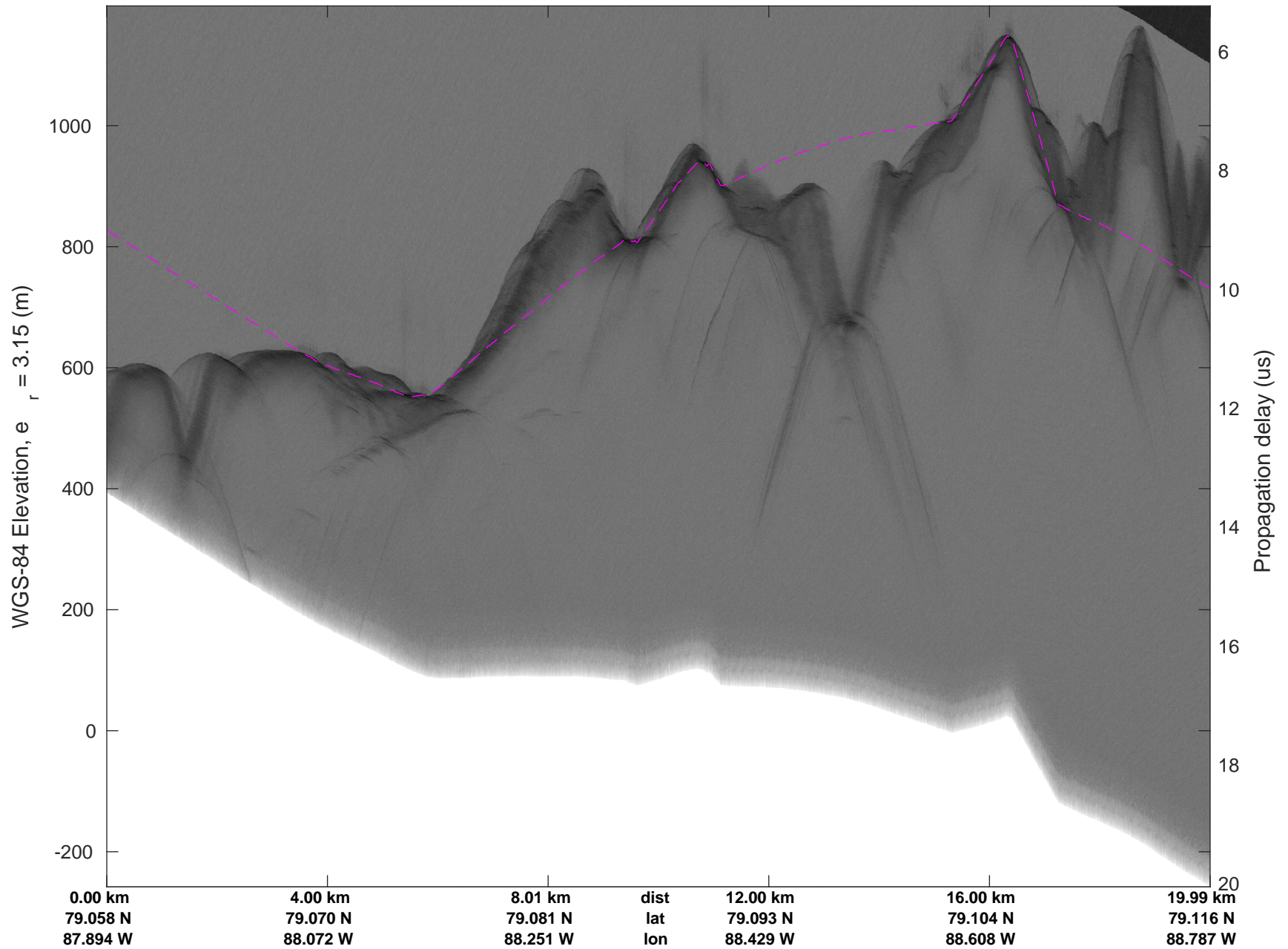
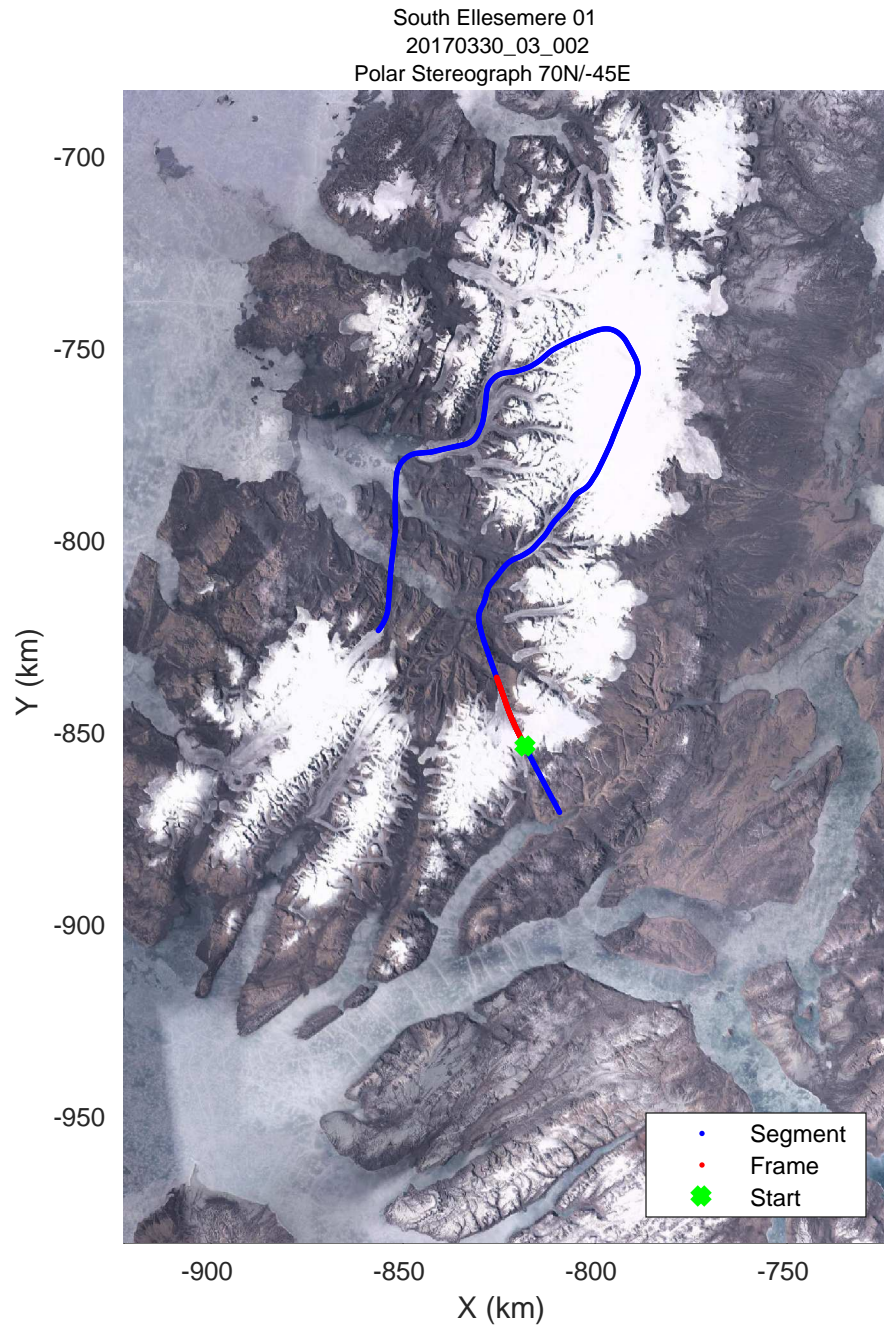
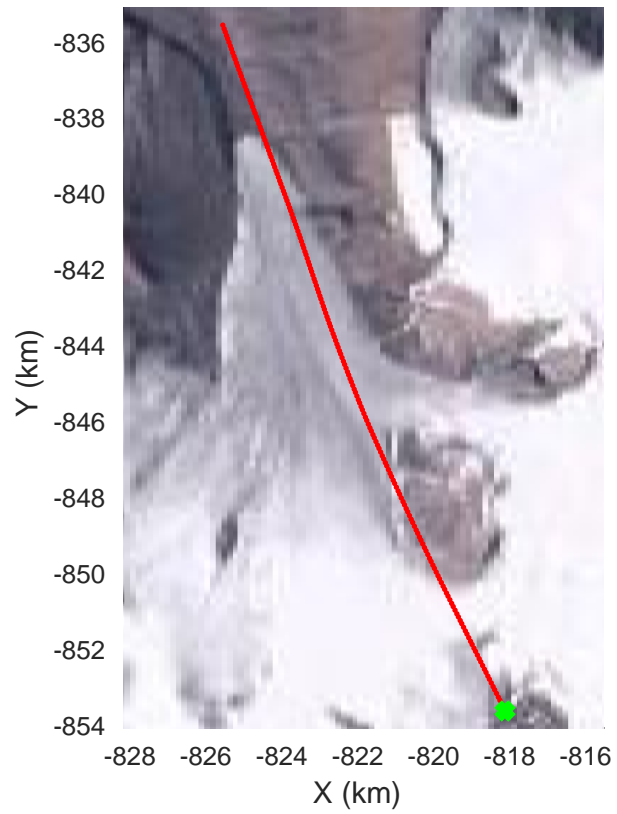
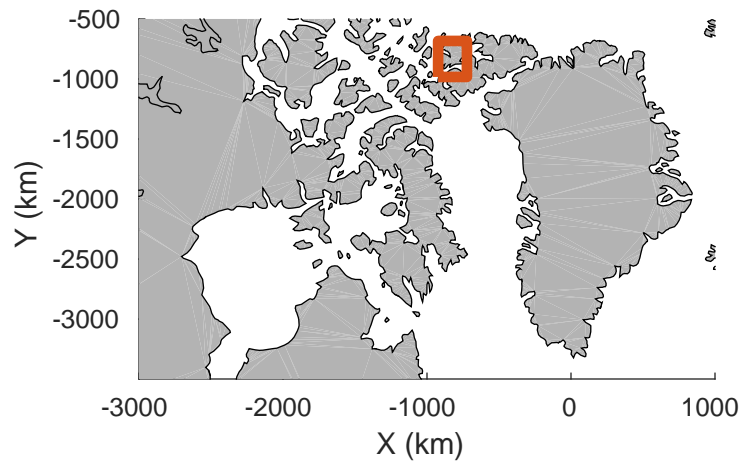


accum 2017\_Greenland\_P3: "South Ellesmere 01" 20170330\_03\_001: 12:56:27.3 to 12:58:55.9 GPS




accum 2017\_Greenland\_P3: "South Ellesemere 01" 20170330\_03\_001: 12:56:27.3 to 12:58:55.9 GPS




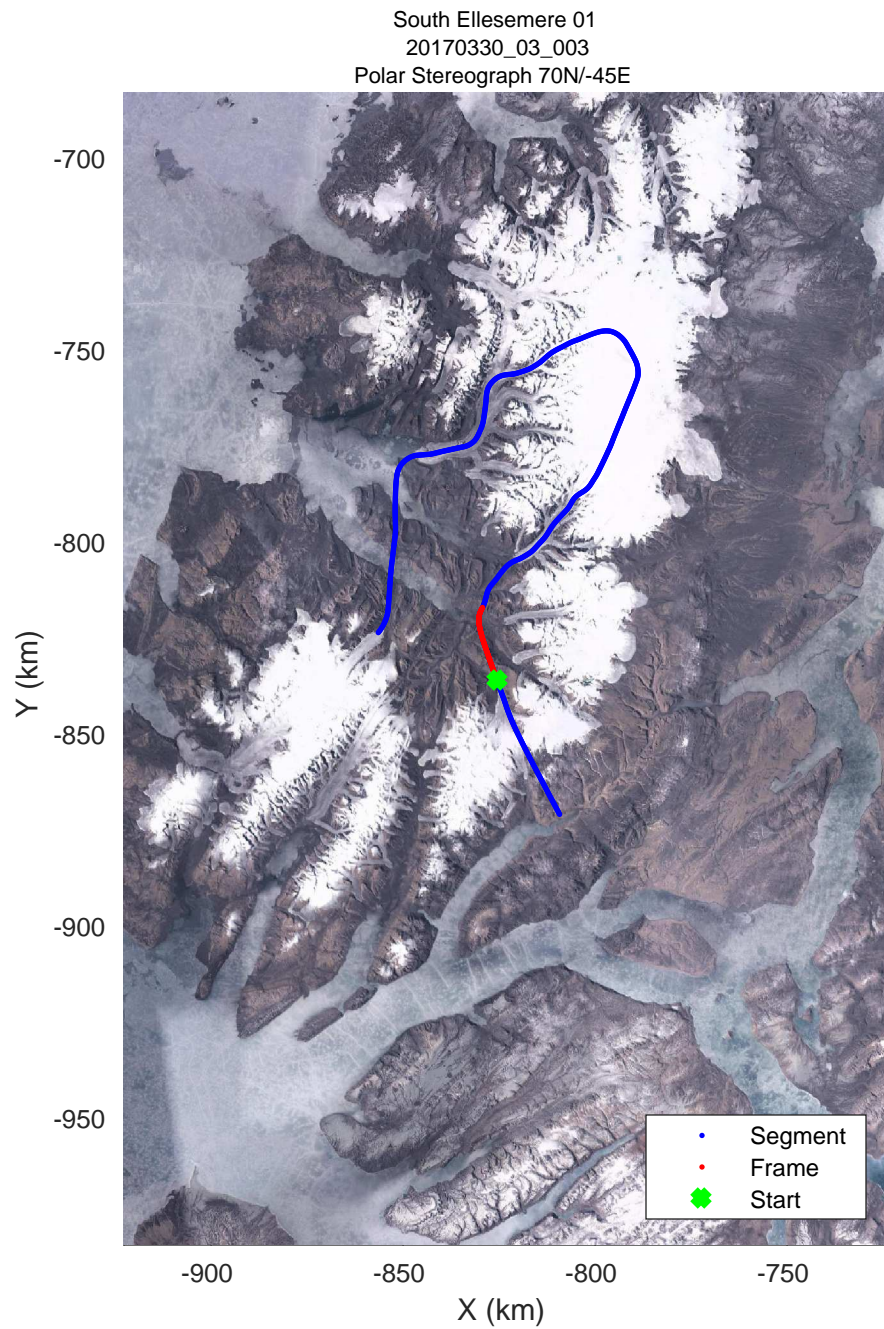

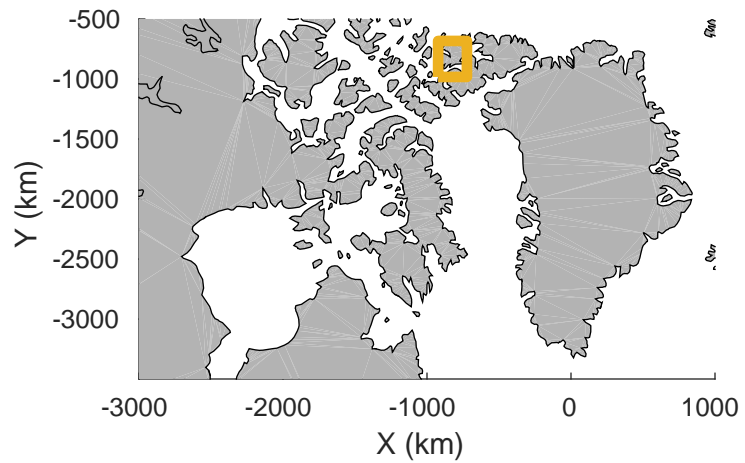


accum 2017\_Greenland\_P3: "South Ellesmere 01" 20170330\_03\_002: 12:58:56.0 to 13:01:34.2 GPS




accum 2017\_Greenland\_P3: "South Ellesmere 01" 20170330\_03\_002: 12:58:56.0 to 13:01:34.2 GPS



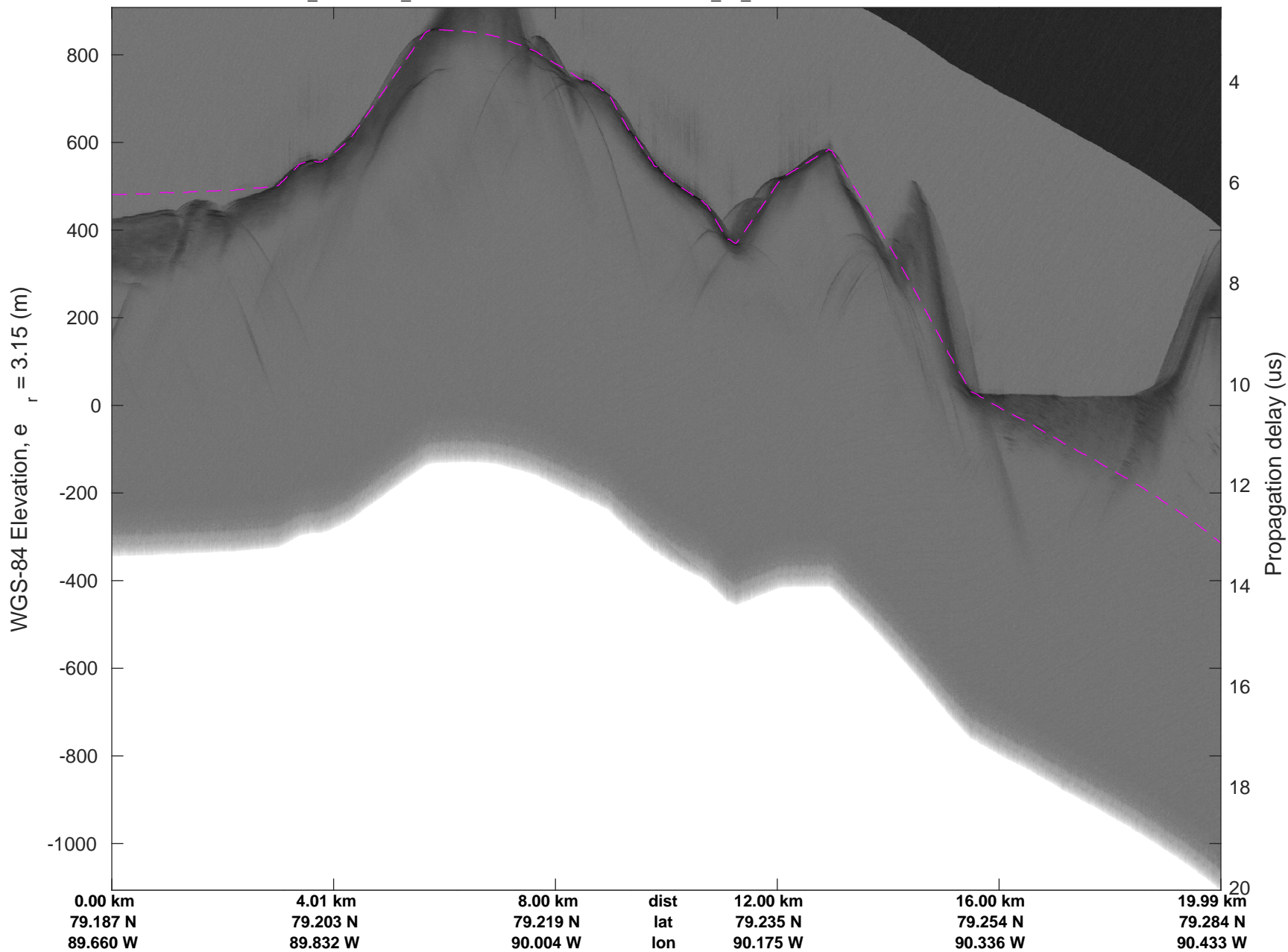


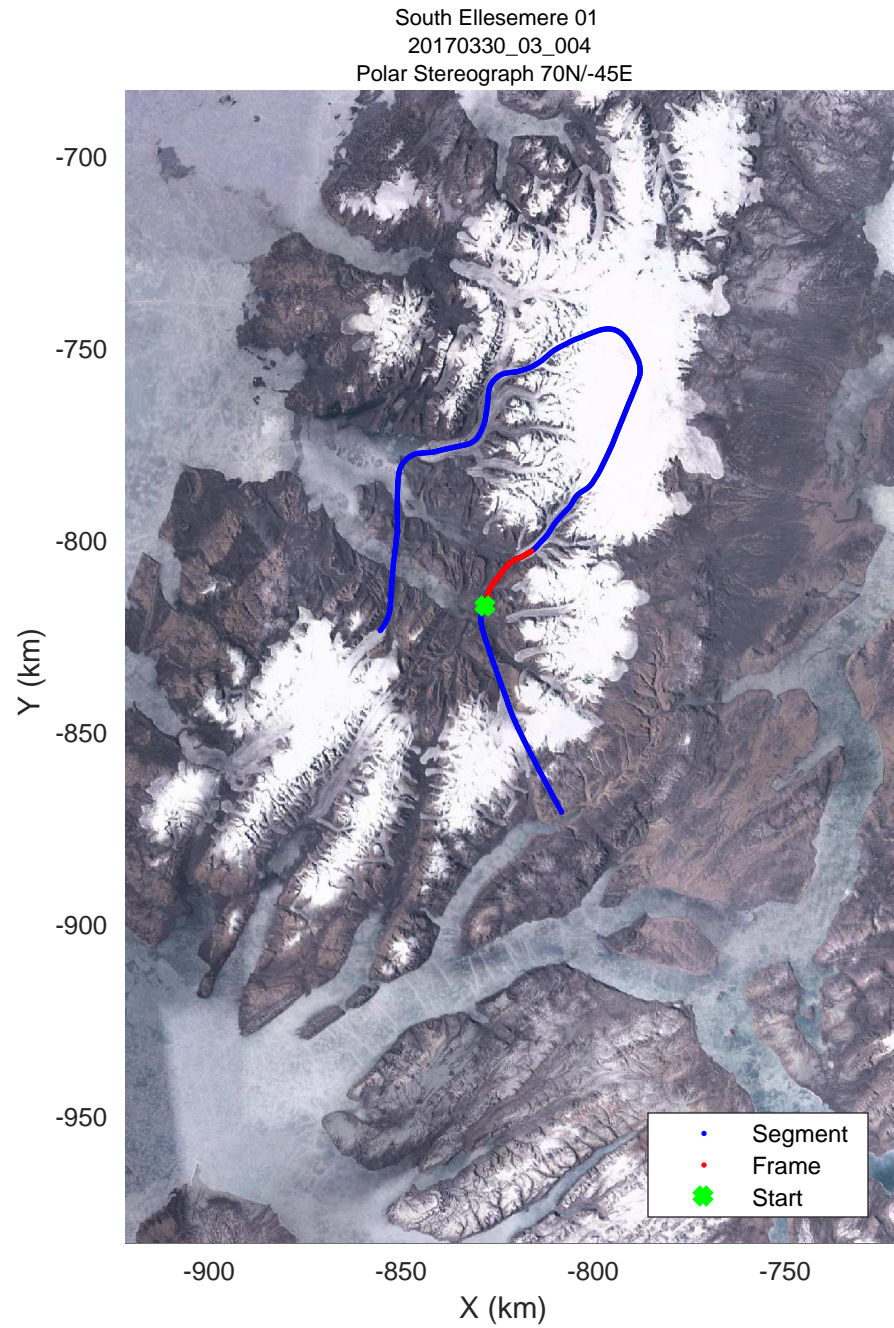

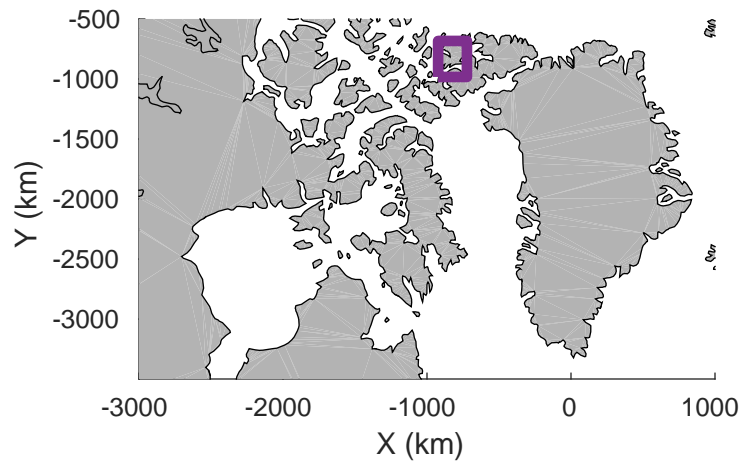
accum 2017\_Greenland\_P3: "South Ellesmere 01" 20170330\_03\_003: 13:01:34.4 to 13:04:07.7 GPS



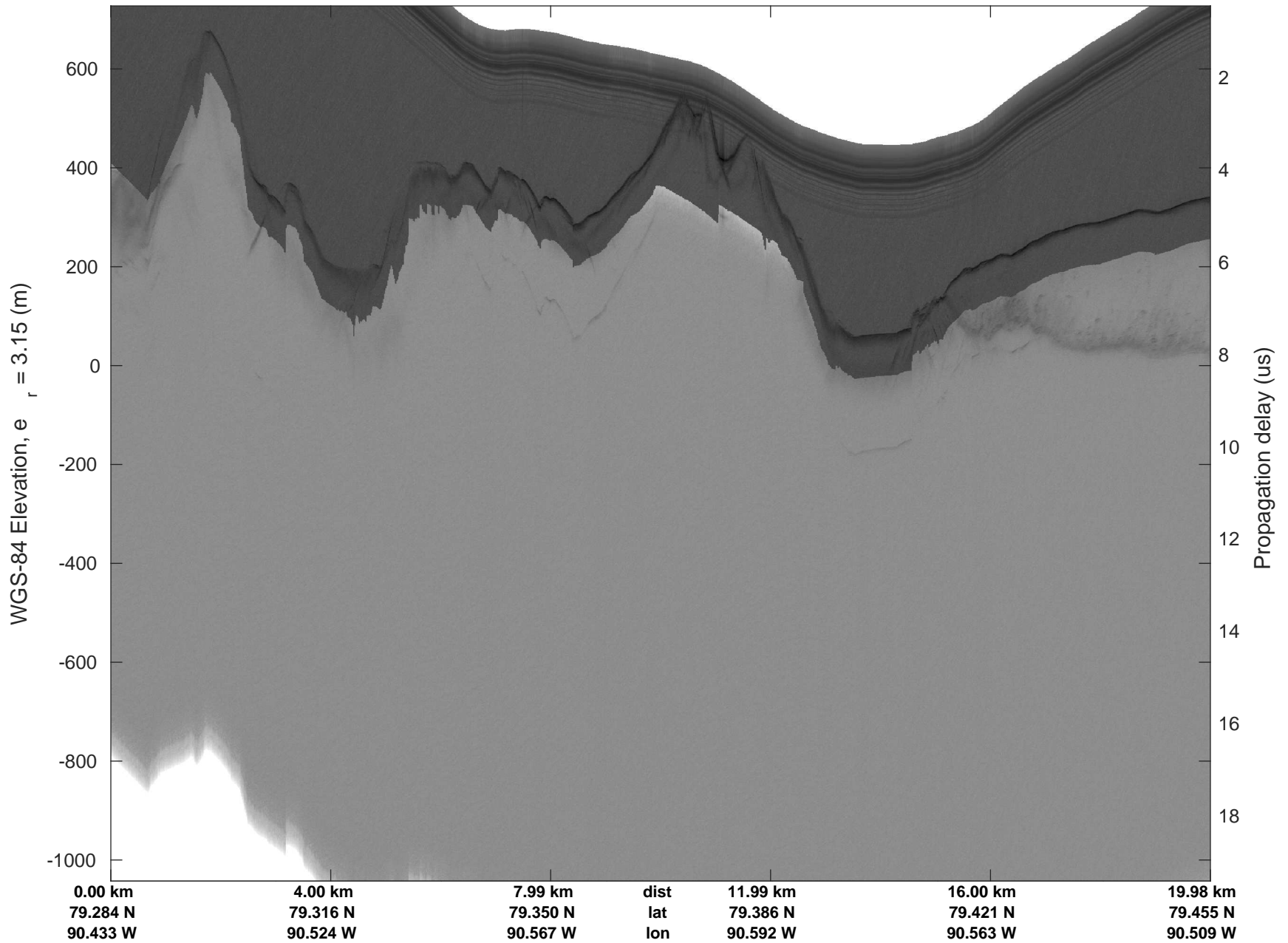


accum 2017\_Greenland\_P3: "South Ellesmere 01" 20170330\_03\_003: 13:01:34.4 to 13:04:07.7 GPS

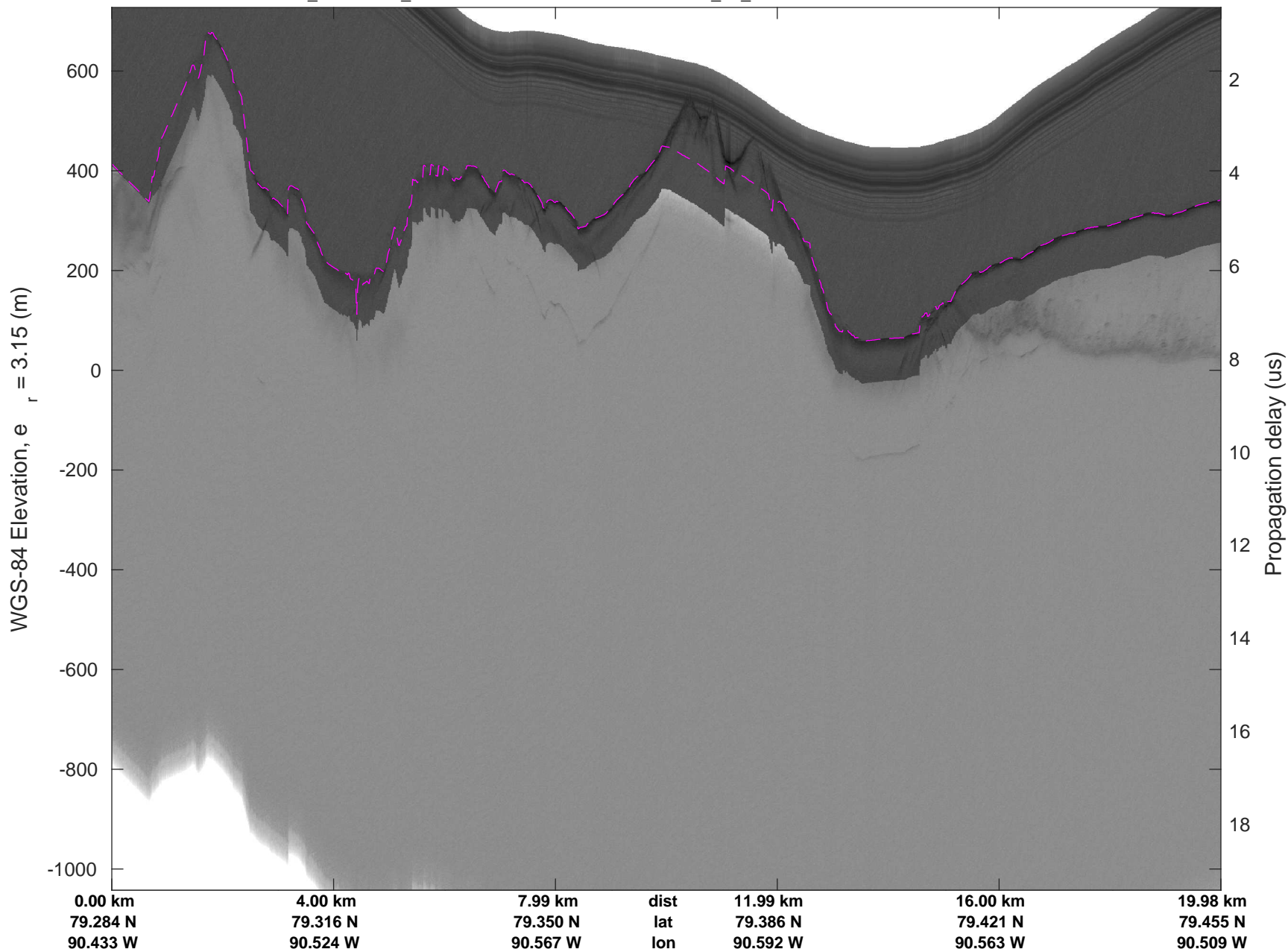


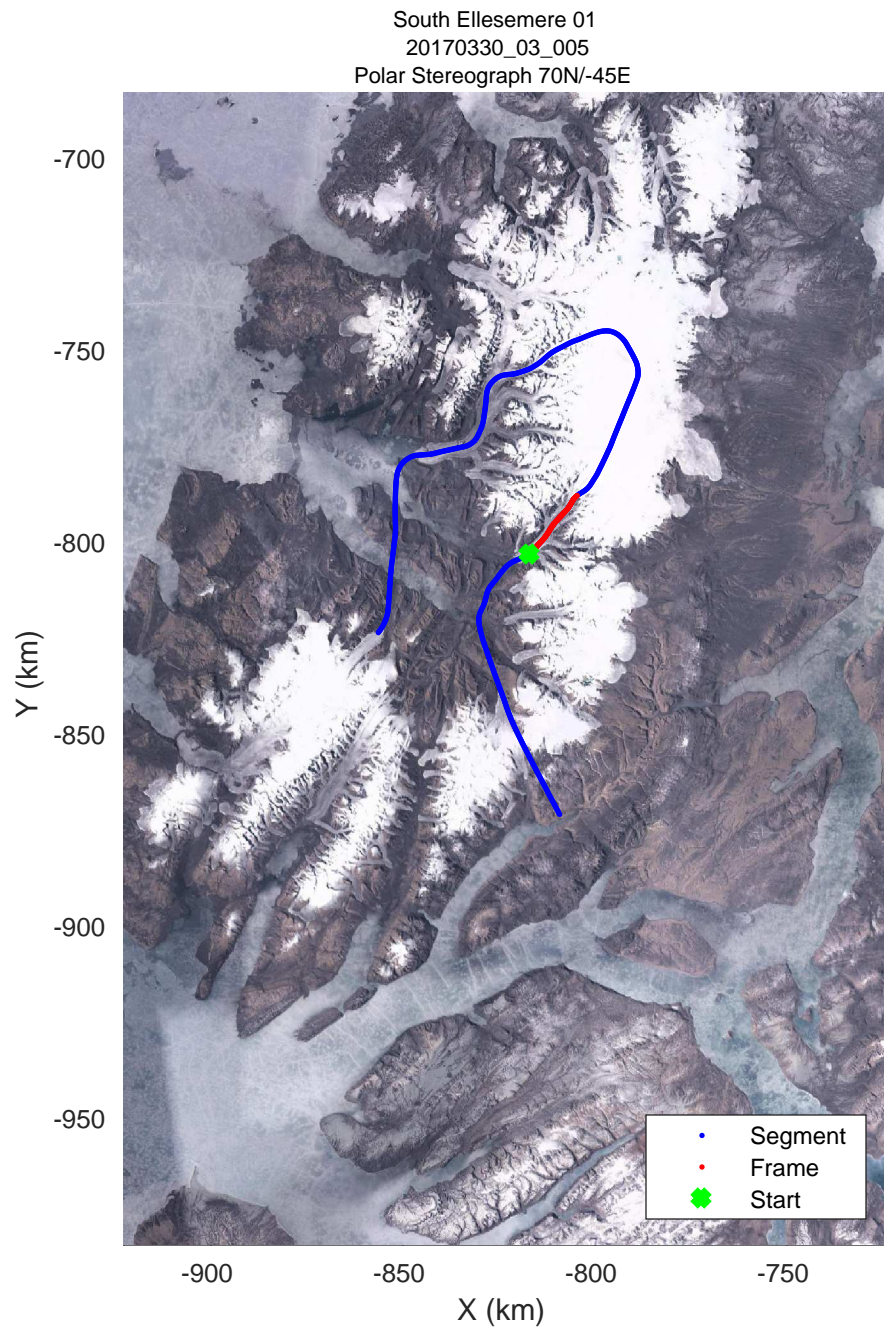

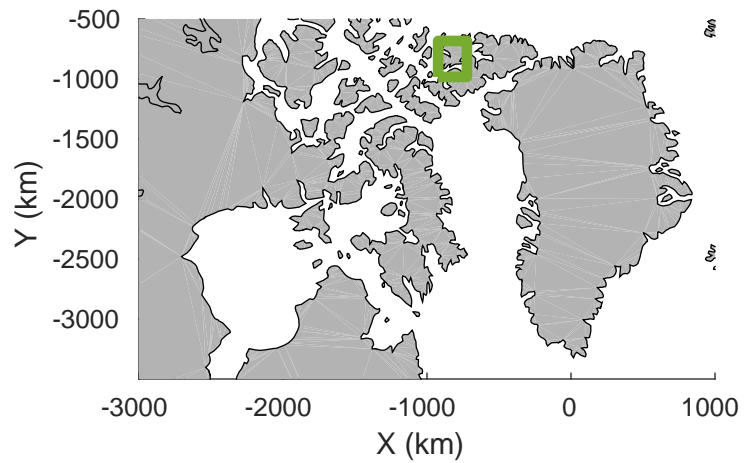


accum 2017\_Greenland\_P3: "South Ellesmere 01" 20170330\_03\_004: 13:04:07.9 to 13:06:47.2 GPS

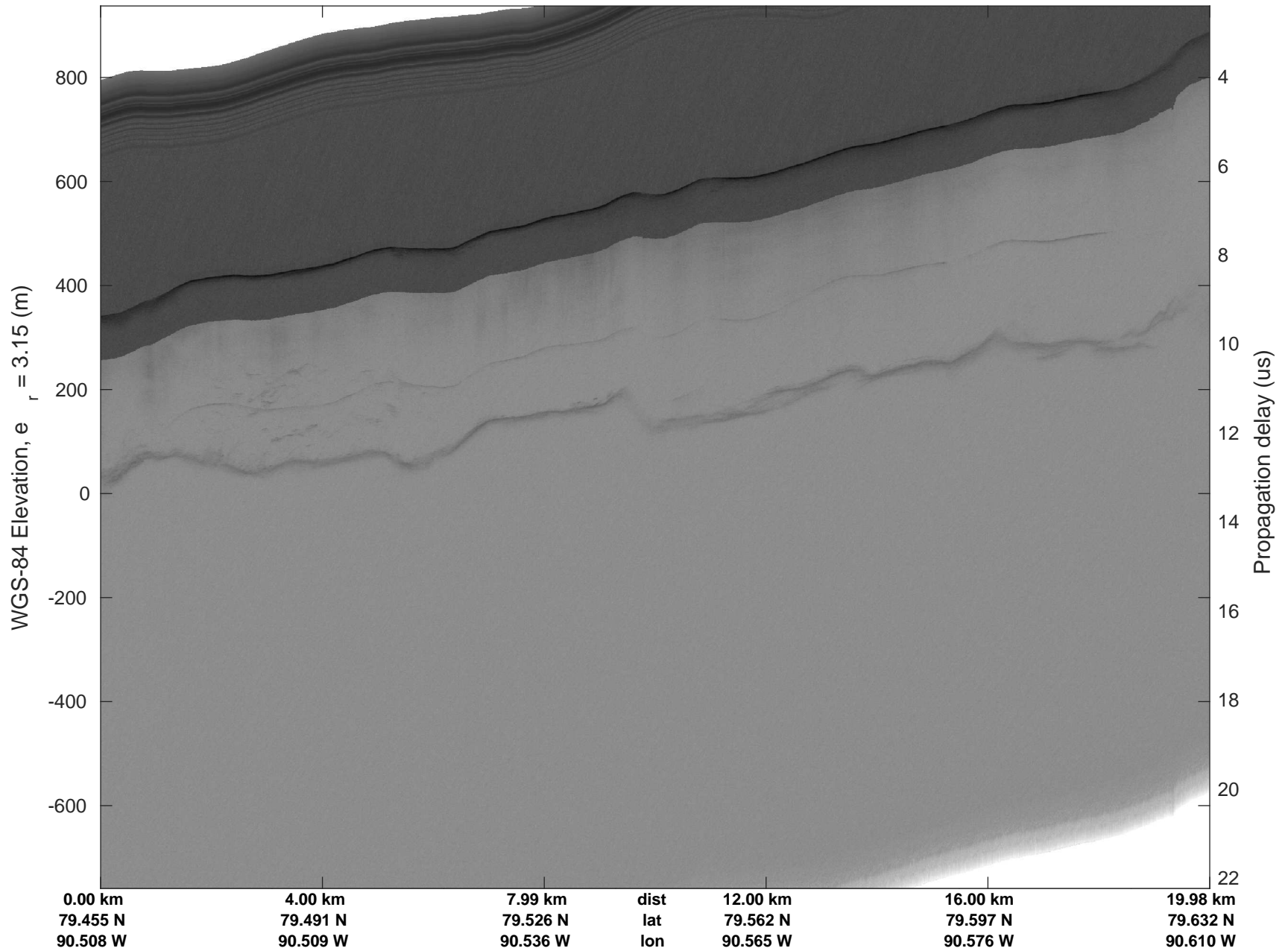


accum 2017\_Greenland\_P3: "South Ellesmere 01" 20170330\_03\_004: 13:04:07.9 to 13:06:47.2 GPS

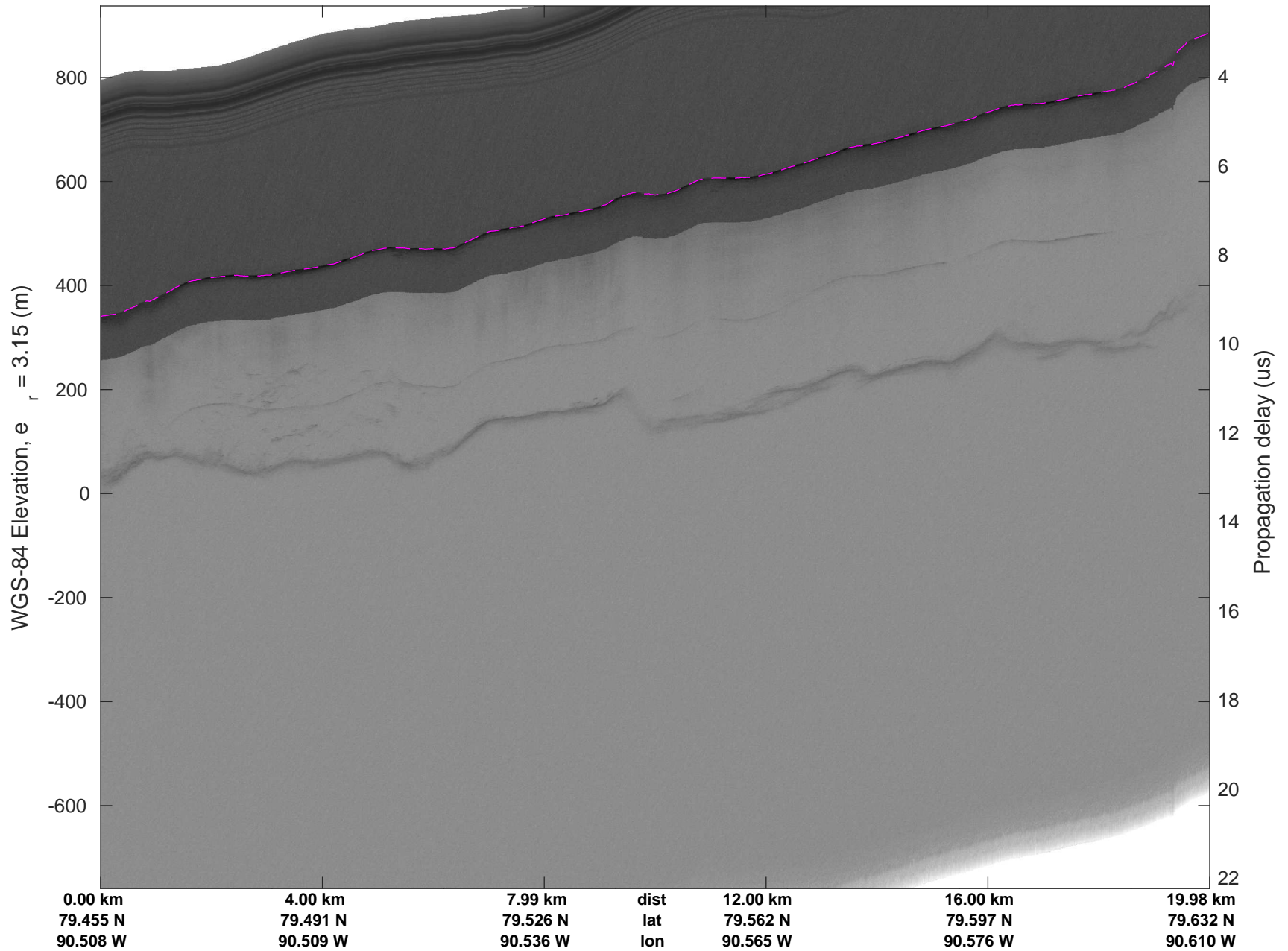


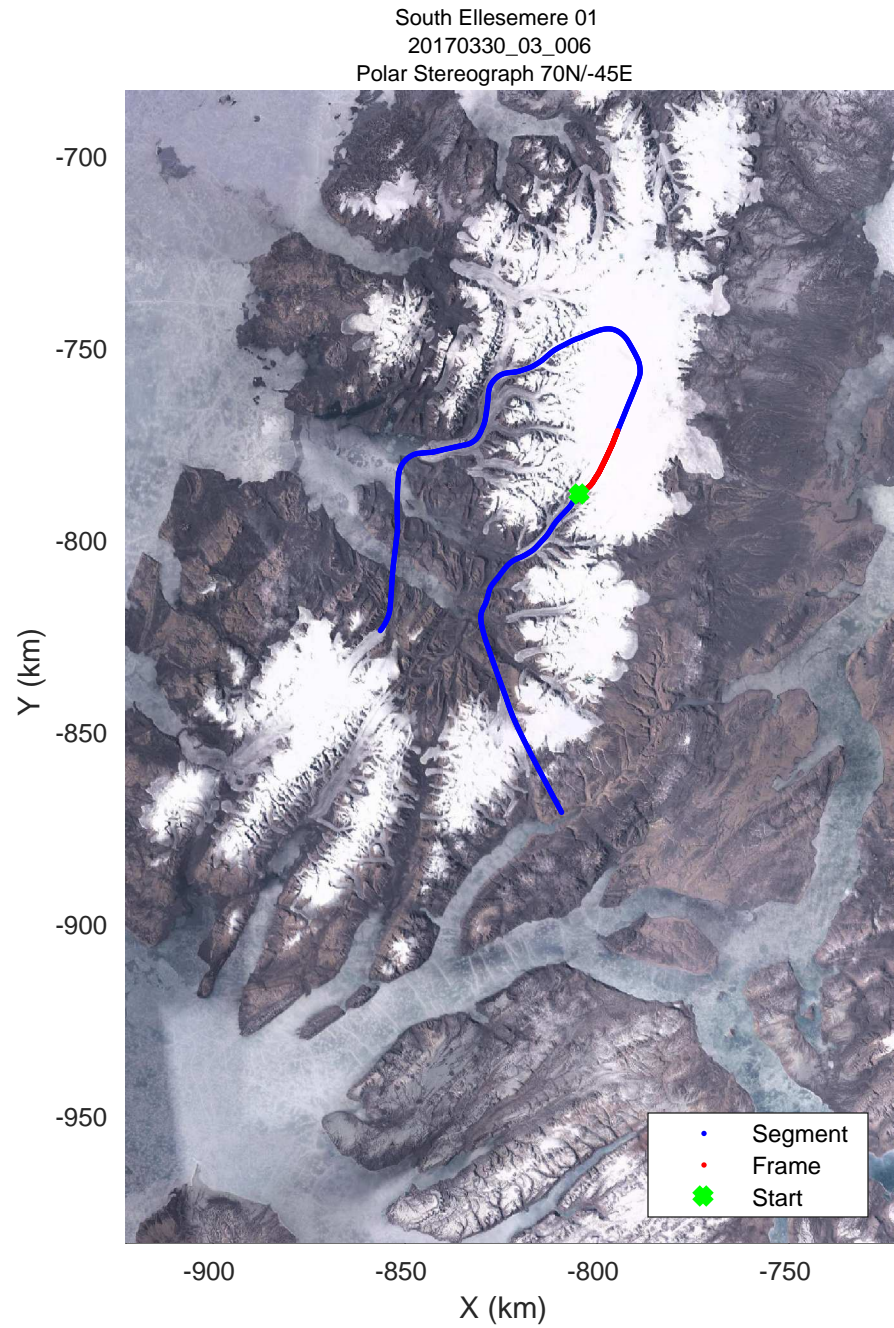

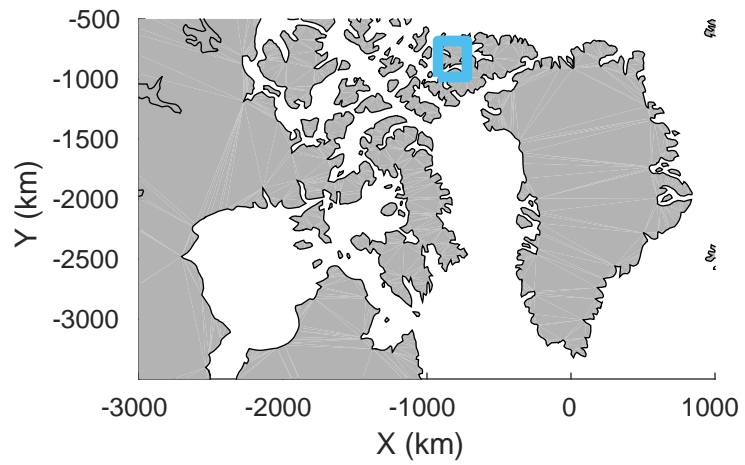


accum 2017\_Greenland\_P3: "South Ellesmere 01" 20170330\_03\_005: 13:06:47.4 to 13:09:22.2 GPS




accum 2017\_Greenland\_P3: "South Ellesmere 01" 20170330\_03\_005: 13:06:47.4 to 13:09:22.2 GPS



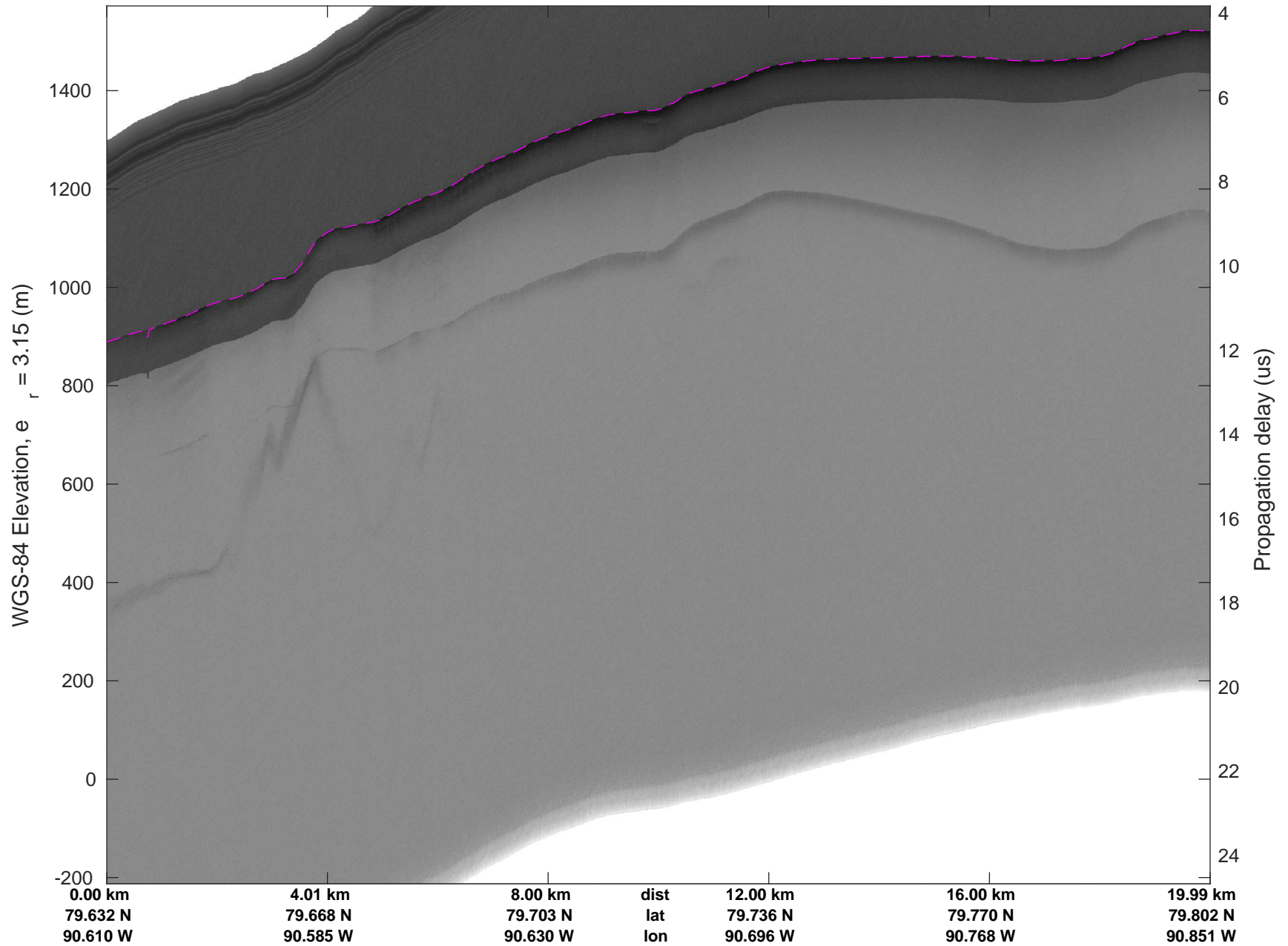


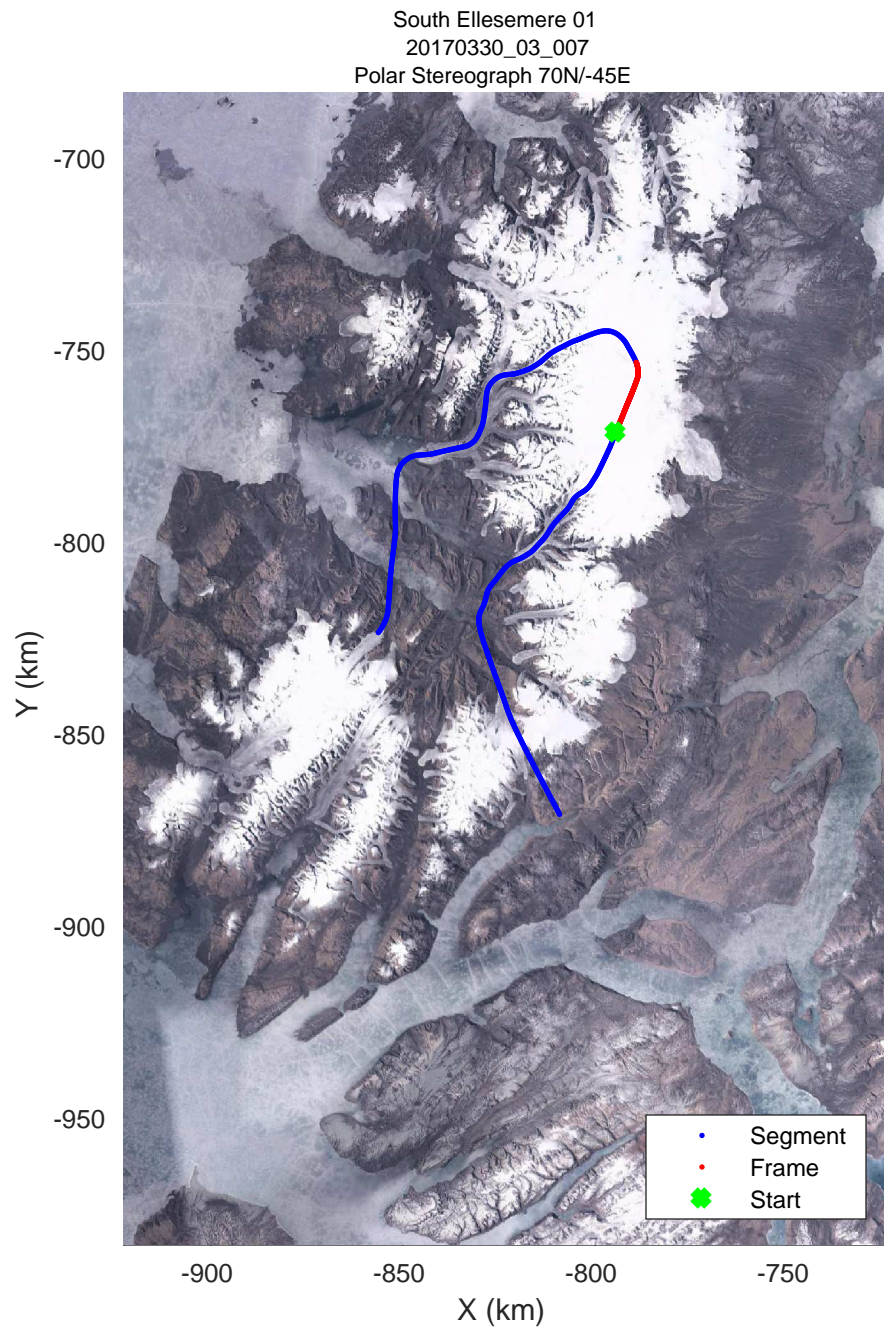
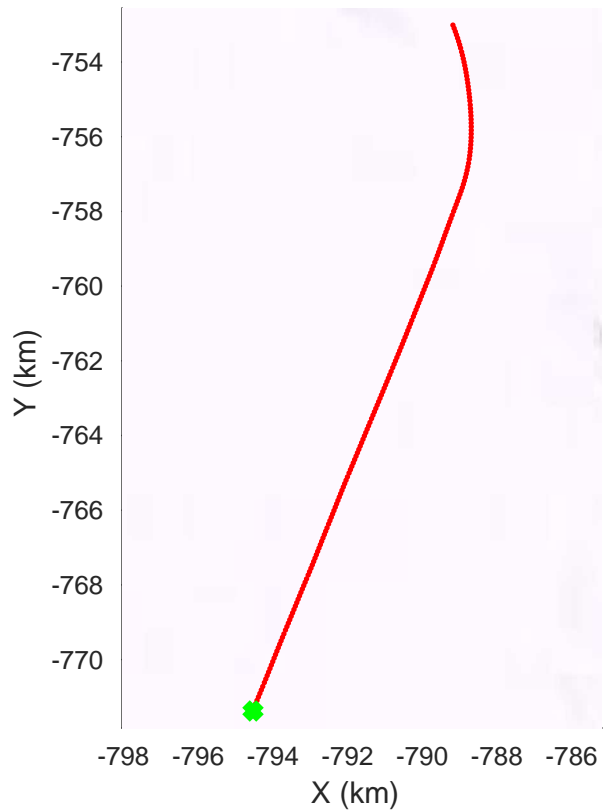
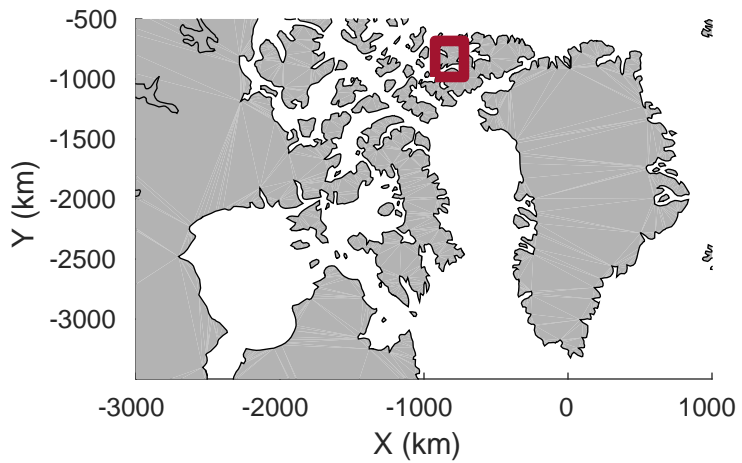


accum 2017\_Greenland\_P3: "South Ellesmere 01" 20170330\_03\_006: 13:09:22.4 to 13:12:04.2 GPS




accum 2017\_Greenland\_P3: "South Ellesemere 01" 20170330\_03\_006: 13:09:22.4 to 13:12:04.2 GPS




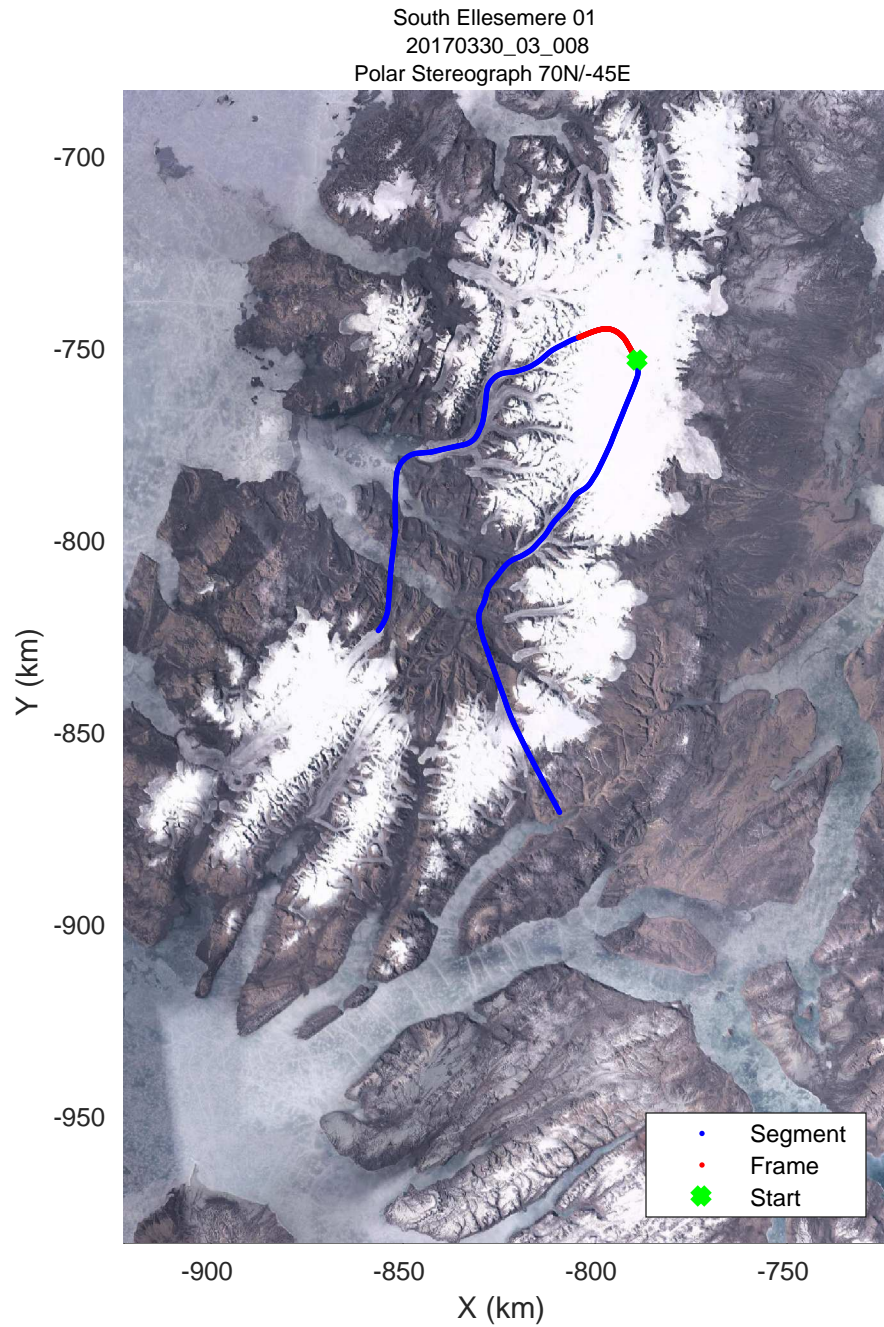
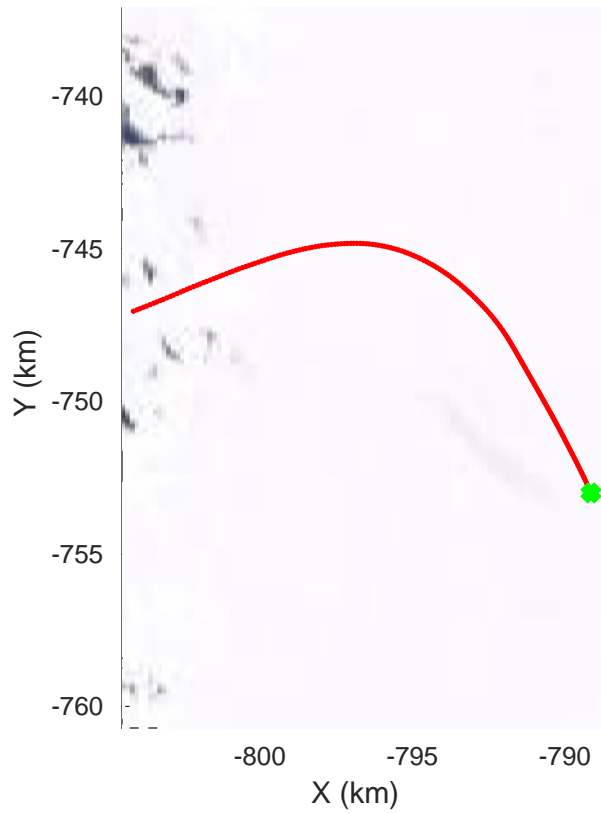
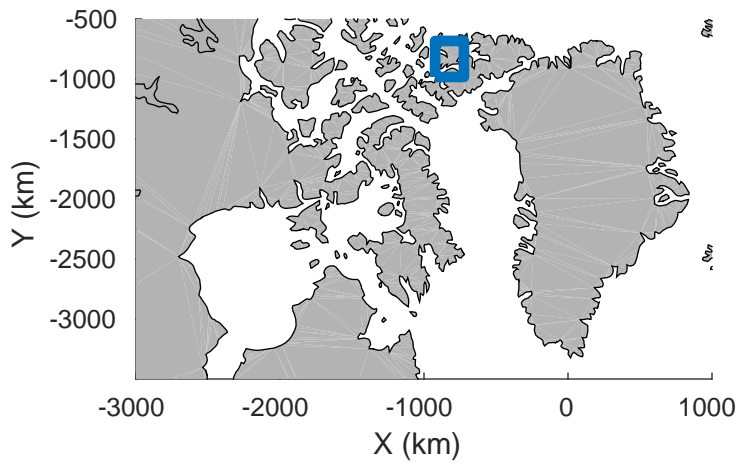


accum 2017\_Greenland\_P3: "South Ellesmere 01" 20170330\_03\_007: 13:12:04.3 to 13:14:53.0 GPS




accum 2017\_Greenland\_P3: "South Ellesmere 01" 20170330\_03\_007: 13:12:04.3 to 13:14:53.0 GPS






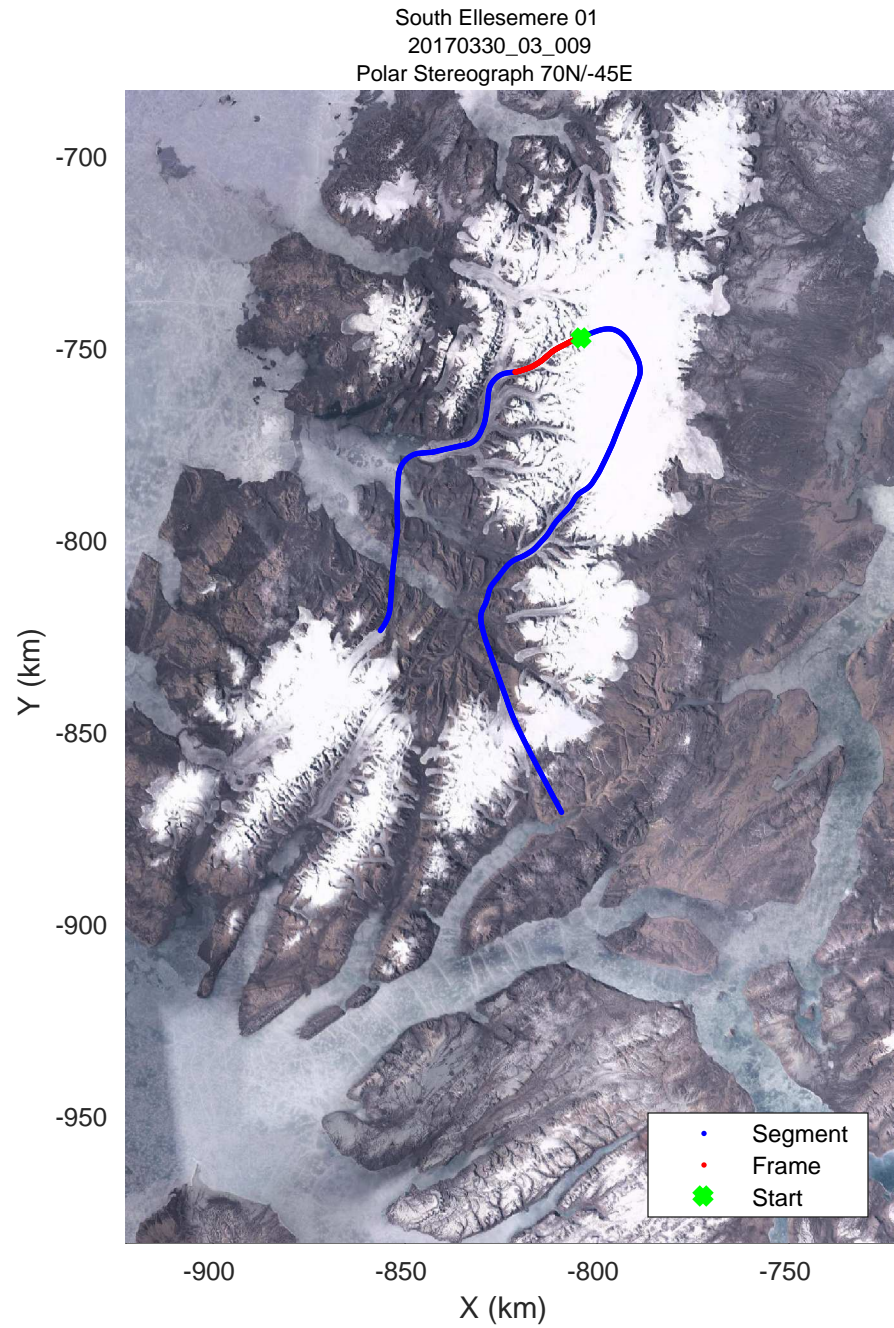

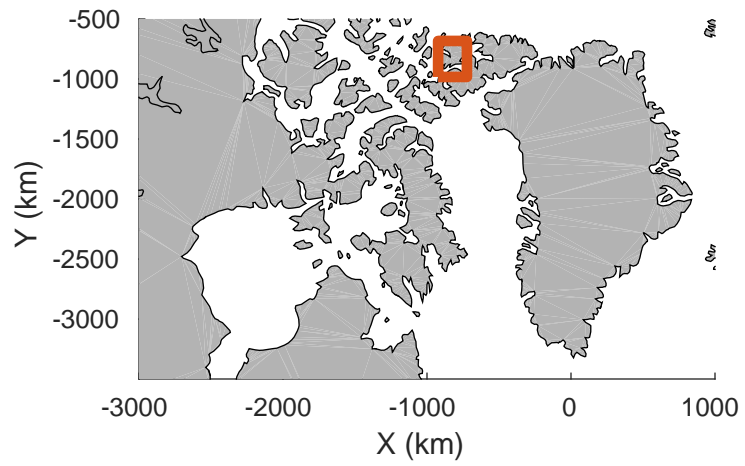
accum 2017\_Greenland\_P3: "South Ellesmere 01" 20170330\_03\_008: 13:14:53.2 to 13:17:31.0 GPS



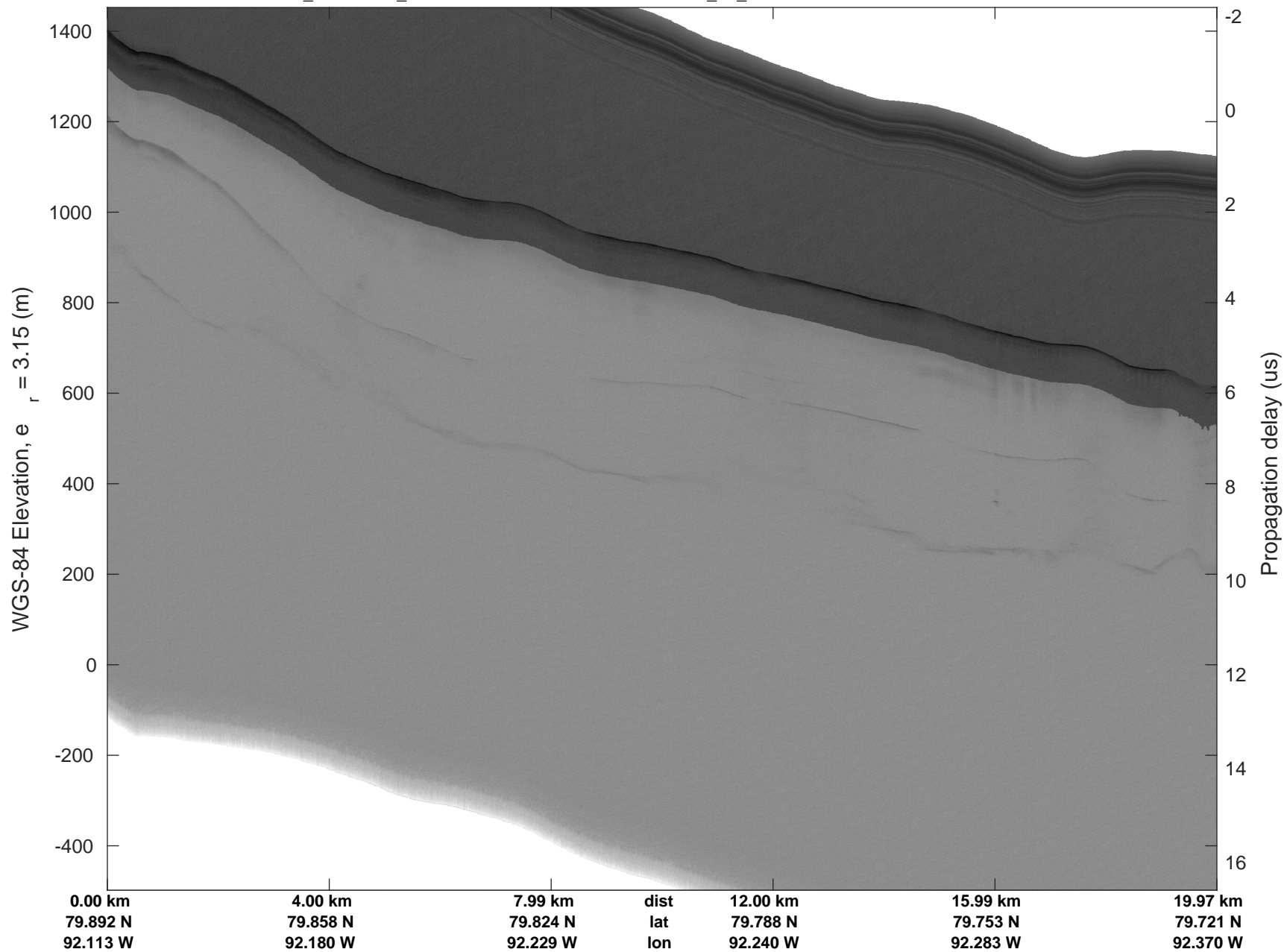
accum 2017\_Greenland\_P3: "South Ellesmere 01" 20170330\_03\_008: 13:14:53.2 to 13:17:31.0 GPS






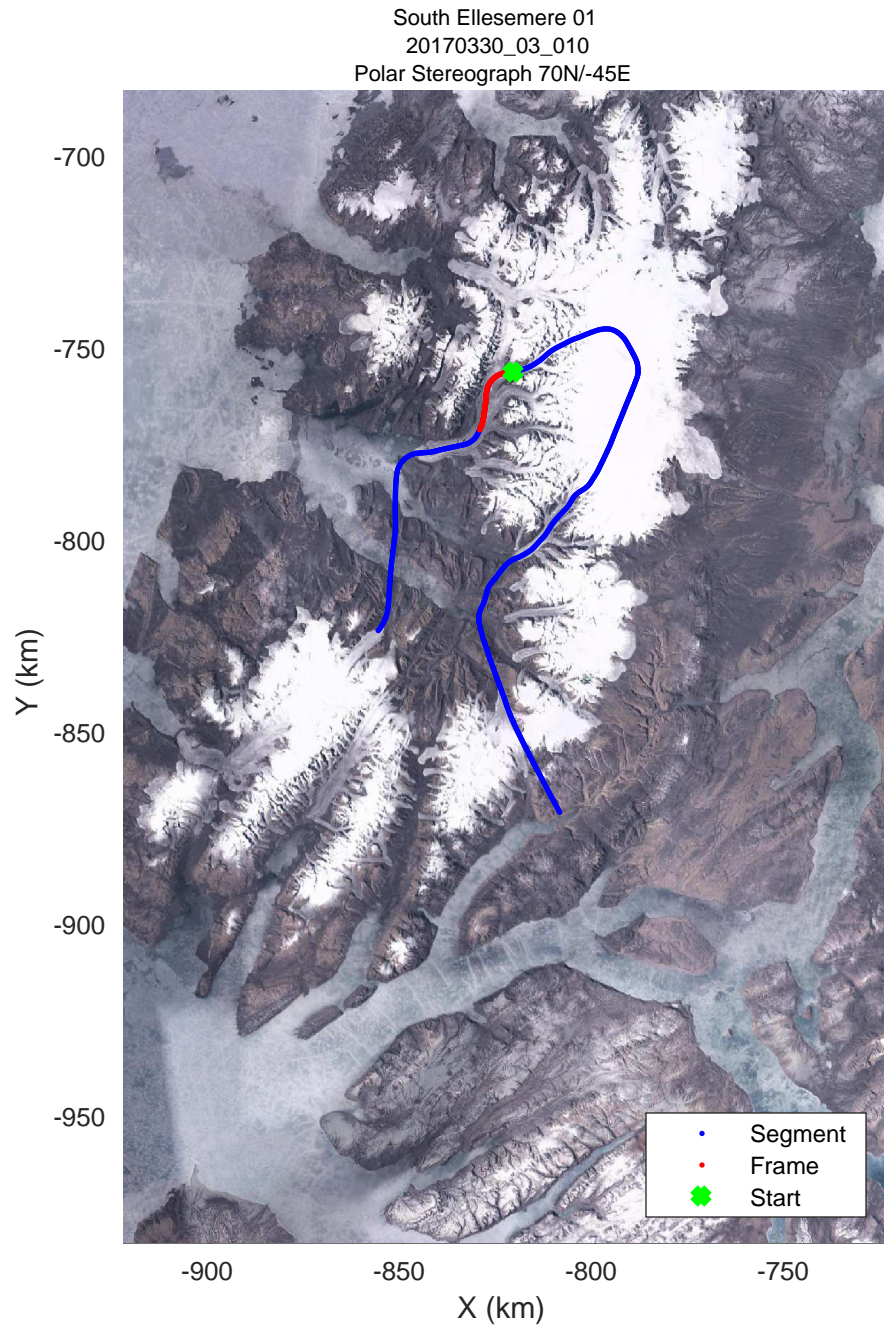

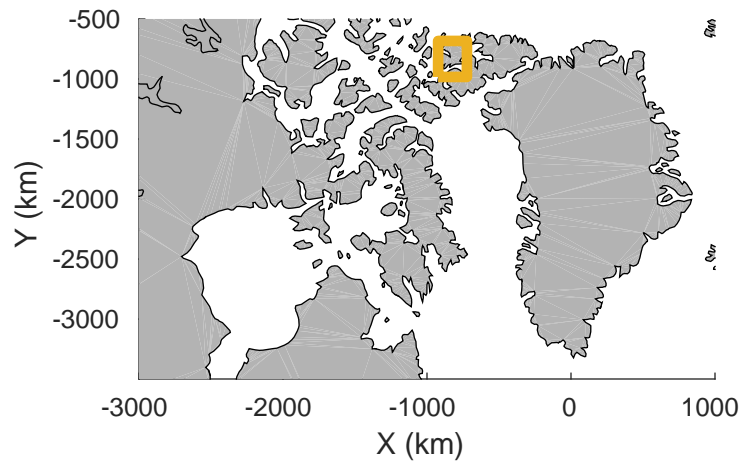


accum 2017\_Greenland\_P3: "South Ellesmere 01" 20170330\_03\_009: 13:17:31.2 to 13:19:54.1 GPS




accum 2017\_Greenland\_P3: "South Ellesemere 01" 20170330\_03\_009: 13:17:31.2 to 13:19:54.1 GPS

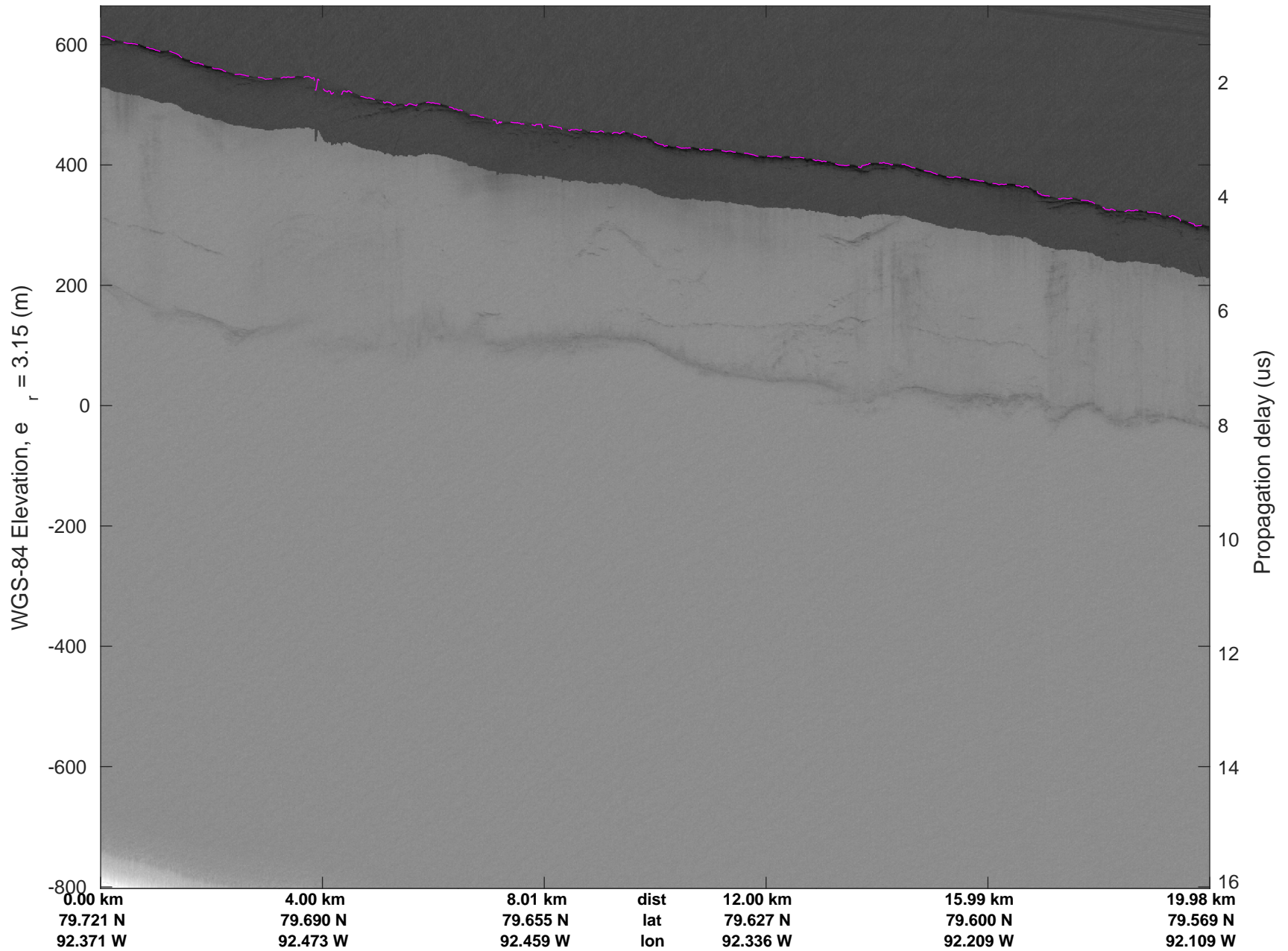


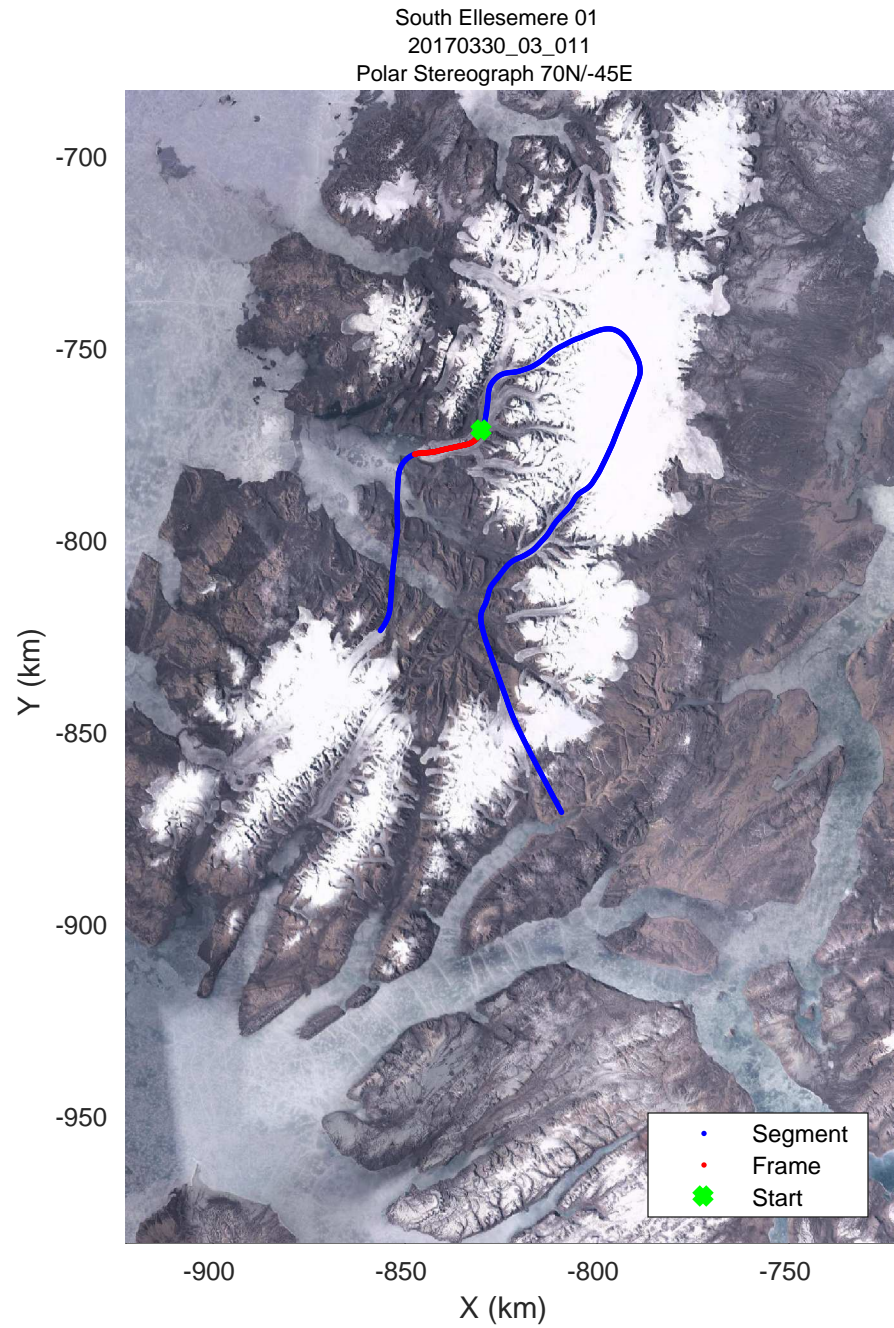
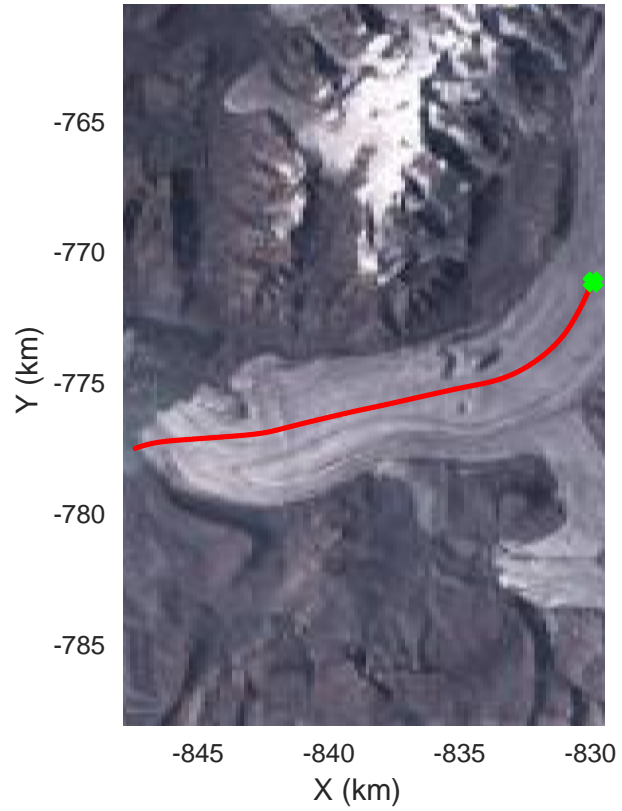
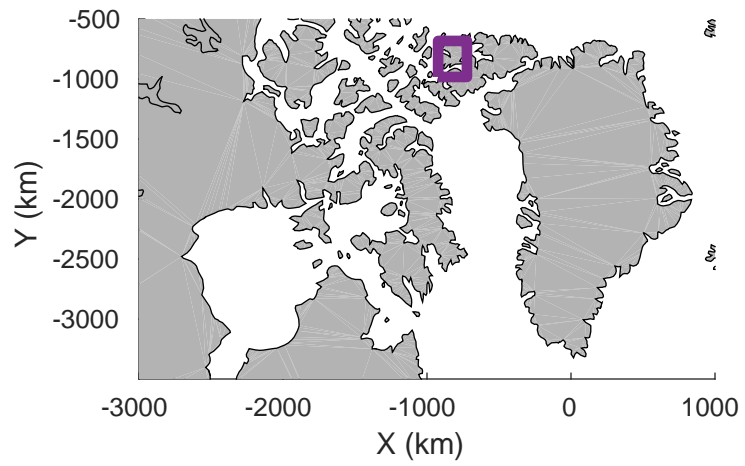


accum 2017\_Greenland\_P3: "South Ellesmere 01" 20170330\_03\_010: 13:19:54.3 to 13:22:22.9 GPS




accum 2017\_Greenland\_P3: "South Ellesmere 01" 20170330\_03\_010: 13:19:54.3 to 13:22:22.9 GPS



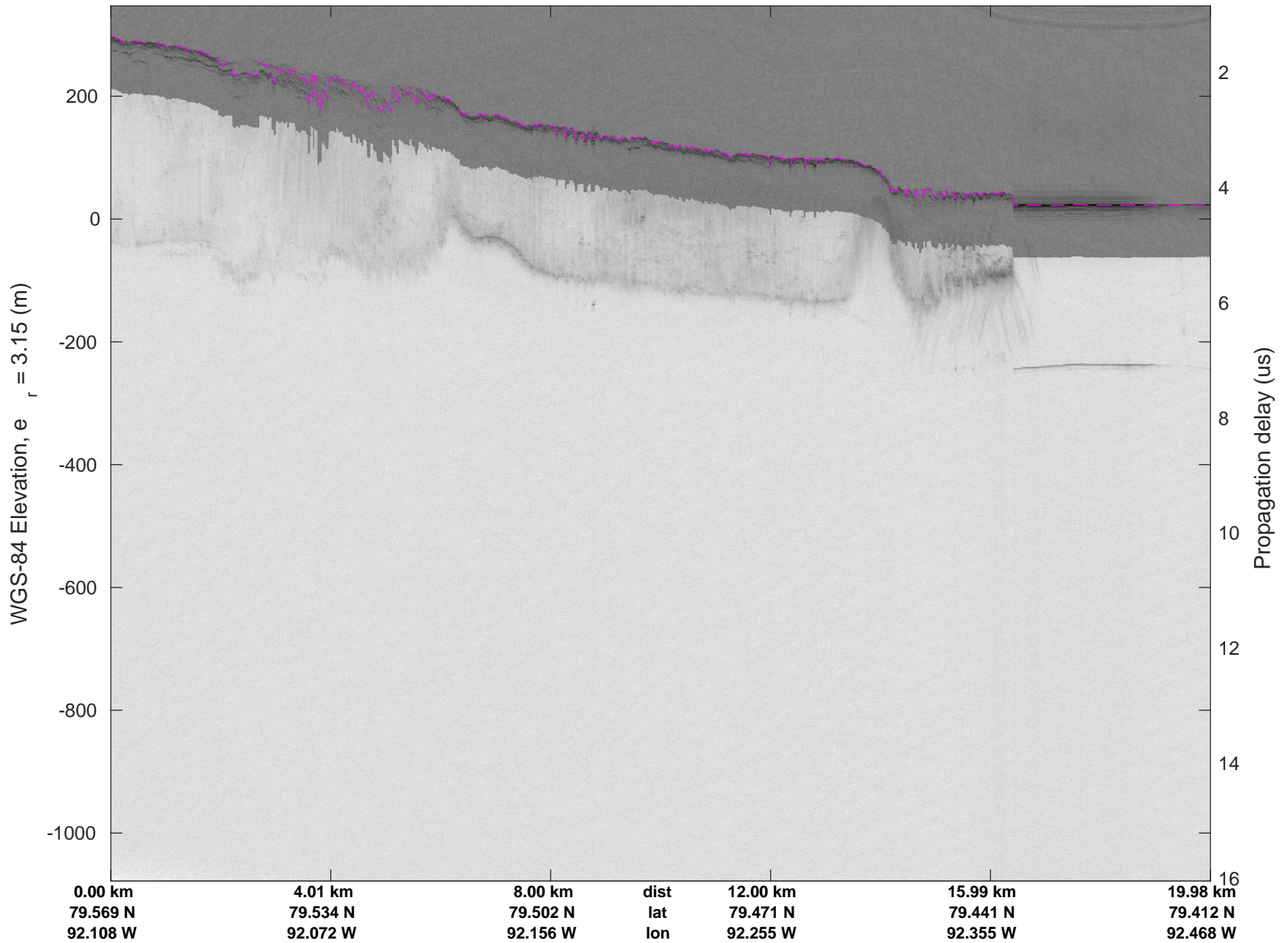


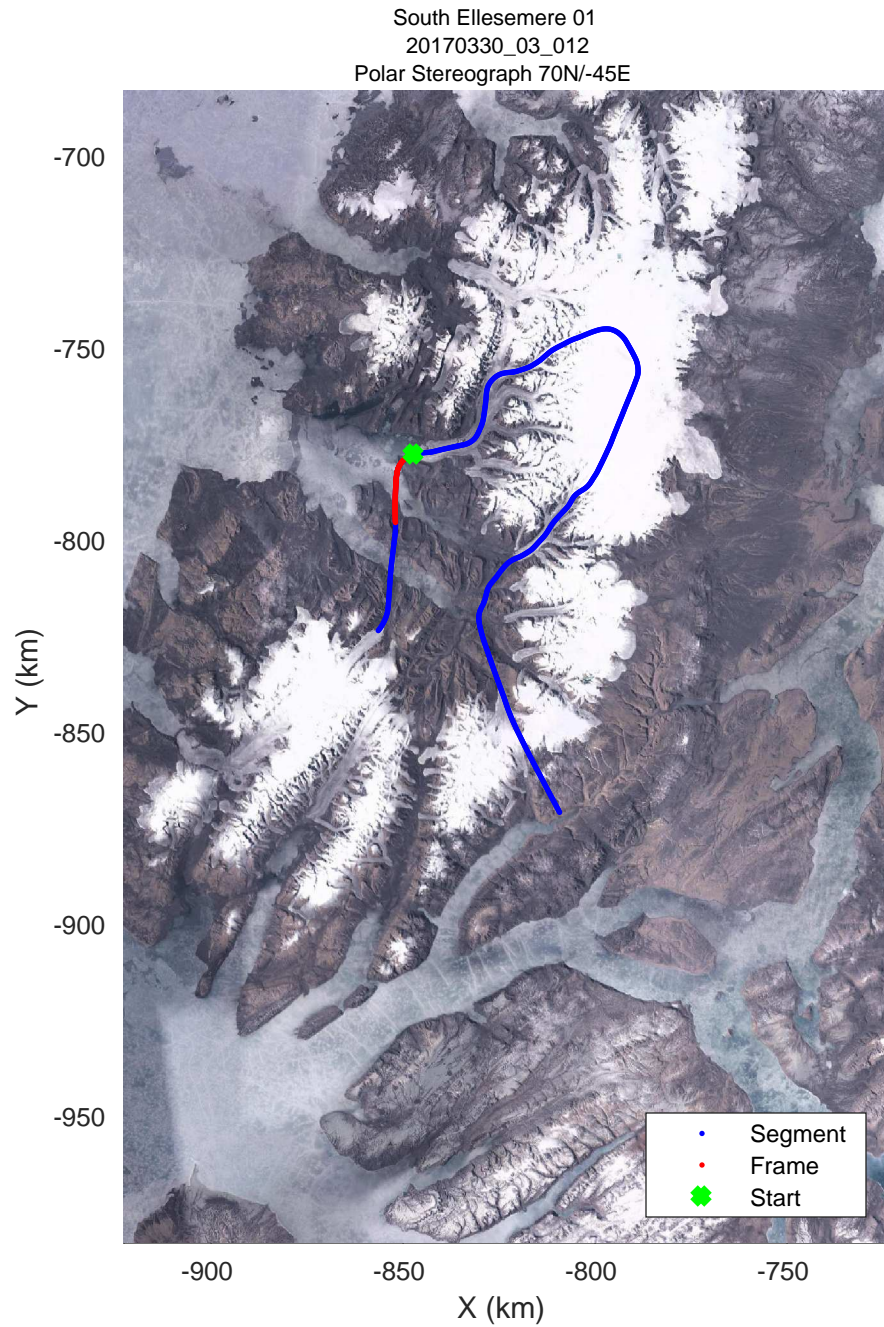
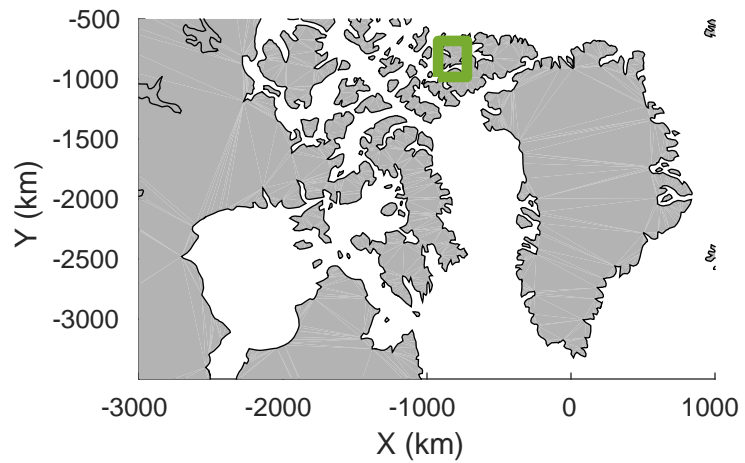
accum 2017\_Greenland\_P3: "South Ellesmere 01" 20170330\_03\_011: 13:22:23.0 to 13:25:01.6 GPS






accum 2017\_Greenland\_P3: "South Ellesmere 01" 20170330\_03\_011: 13:22:23.0 to 13:25:01.6 GPS

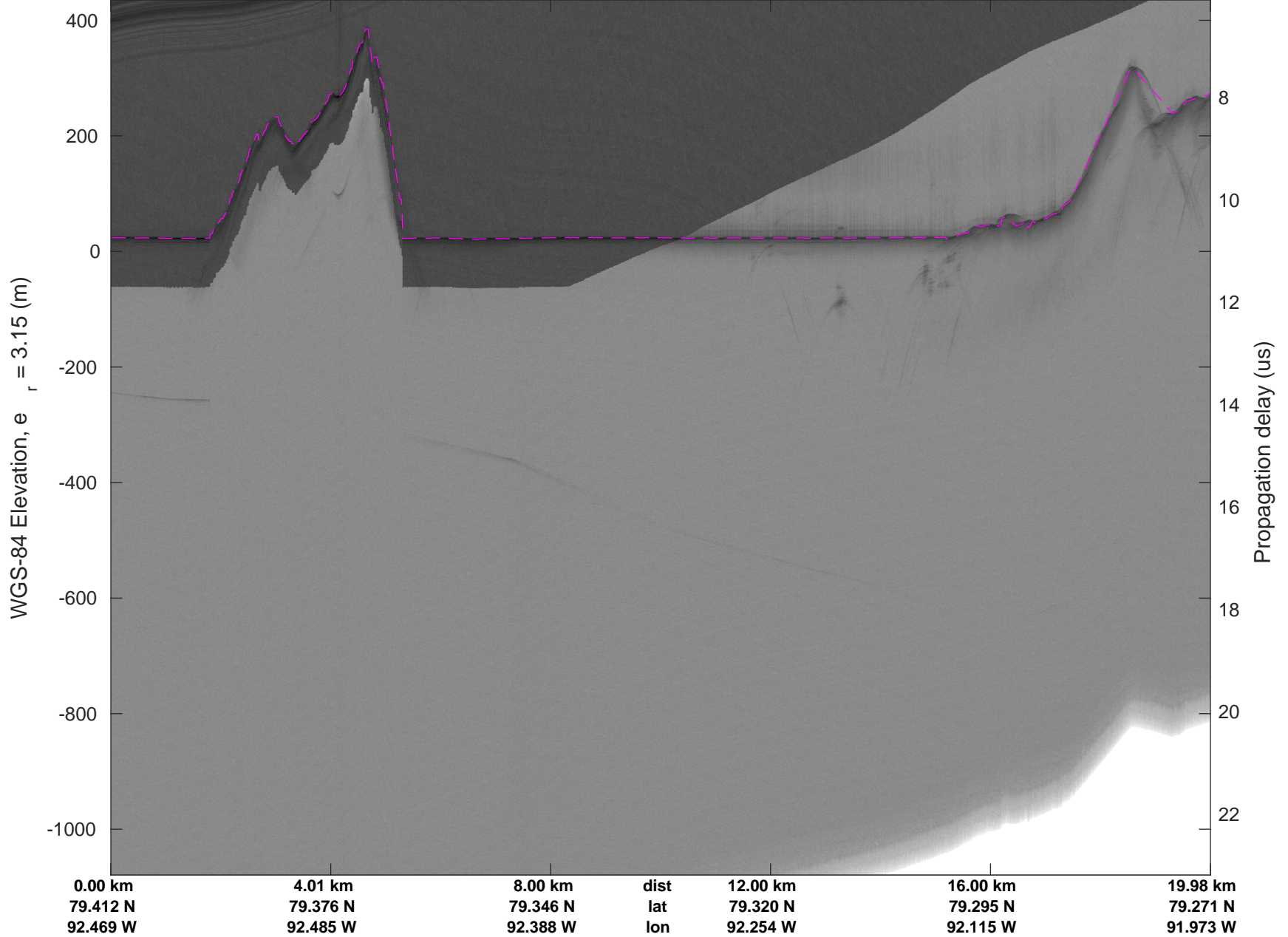


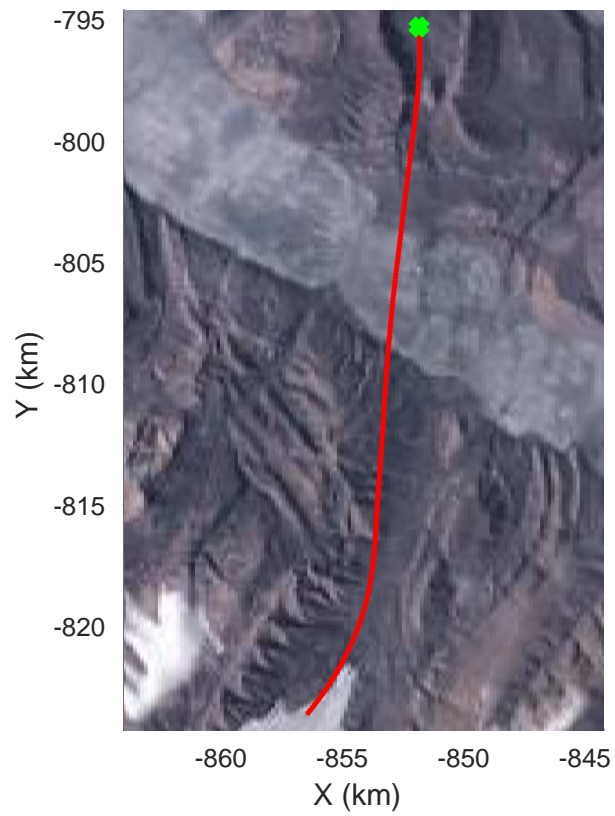
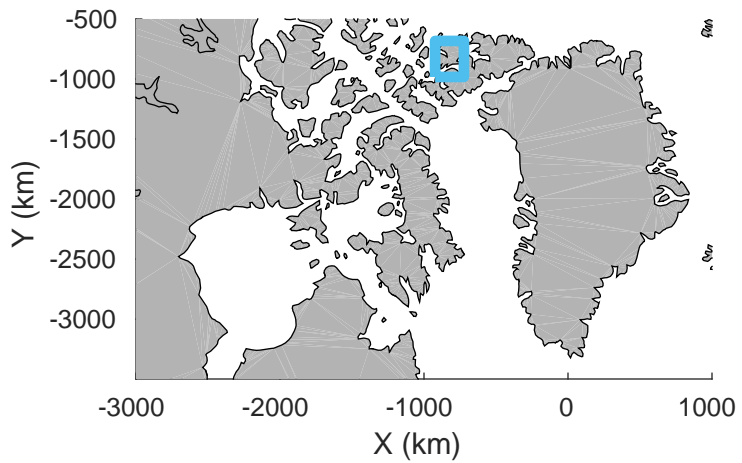


accum 2017\_Greenland\_P3: "South Ellesmere 01" 20170330\_03\_012: 13:25:01.7 to 13:27:31.8 GPS

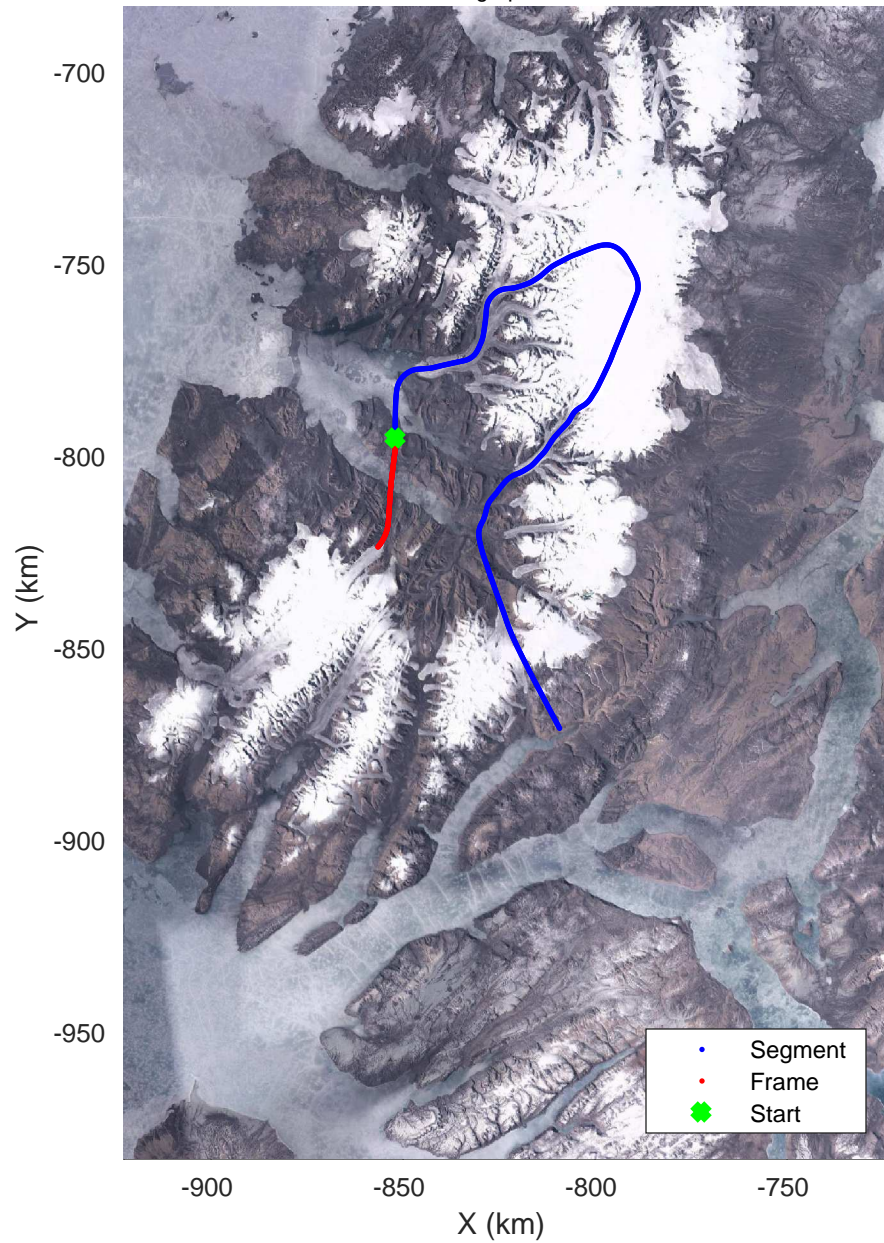


accum 2017\_Greenland\_P3: "South Ellesmere 01" 20170330\_03\_012: 13:25:01.7 to 13:27:31.8 GPS

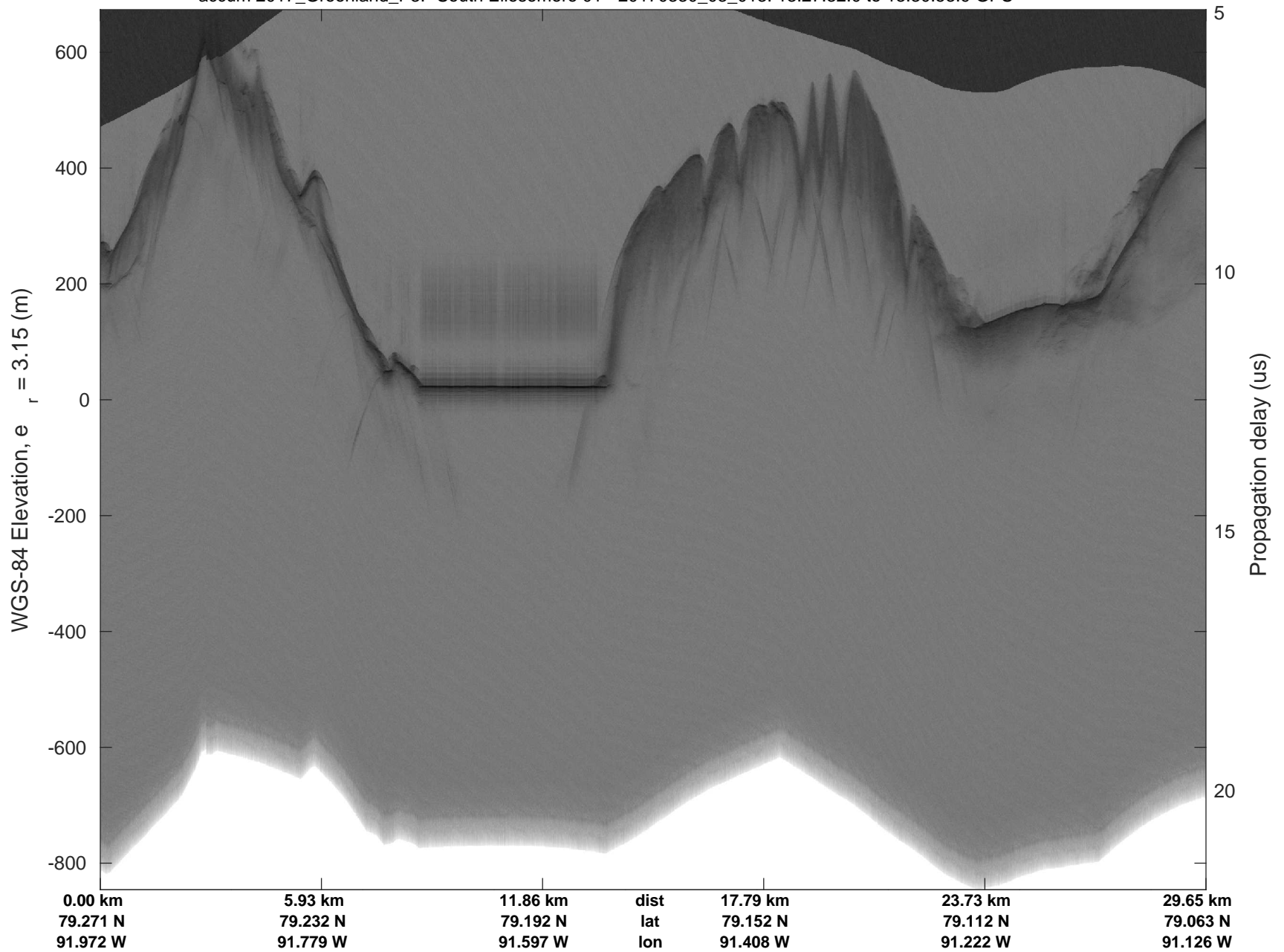




South Ellesmere 01  
20170330\_03\_013  
Polar Stereograph 70N/-45E



accum 2017\_Greenland\_P3: "South Ellesmere 01" 20170330\_03\_013: 13:27:32.0 to 13:30:53.9 GPS



accum 2017\_Greenland\_P3: "South Ellesmere 01" 20170330\_03\_013: 13:27:32.0 to 13:30:53.9 GPS

