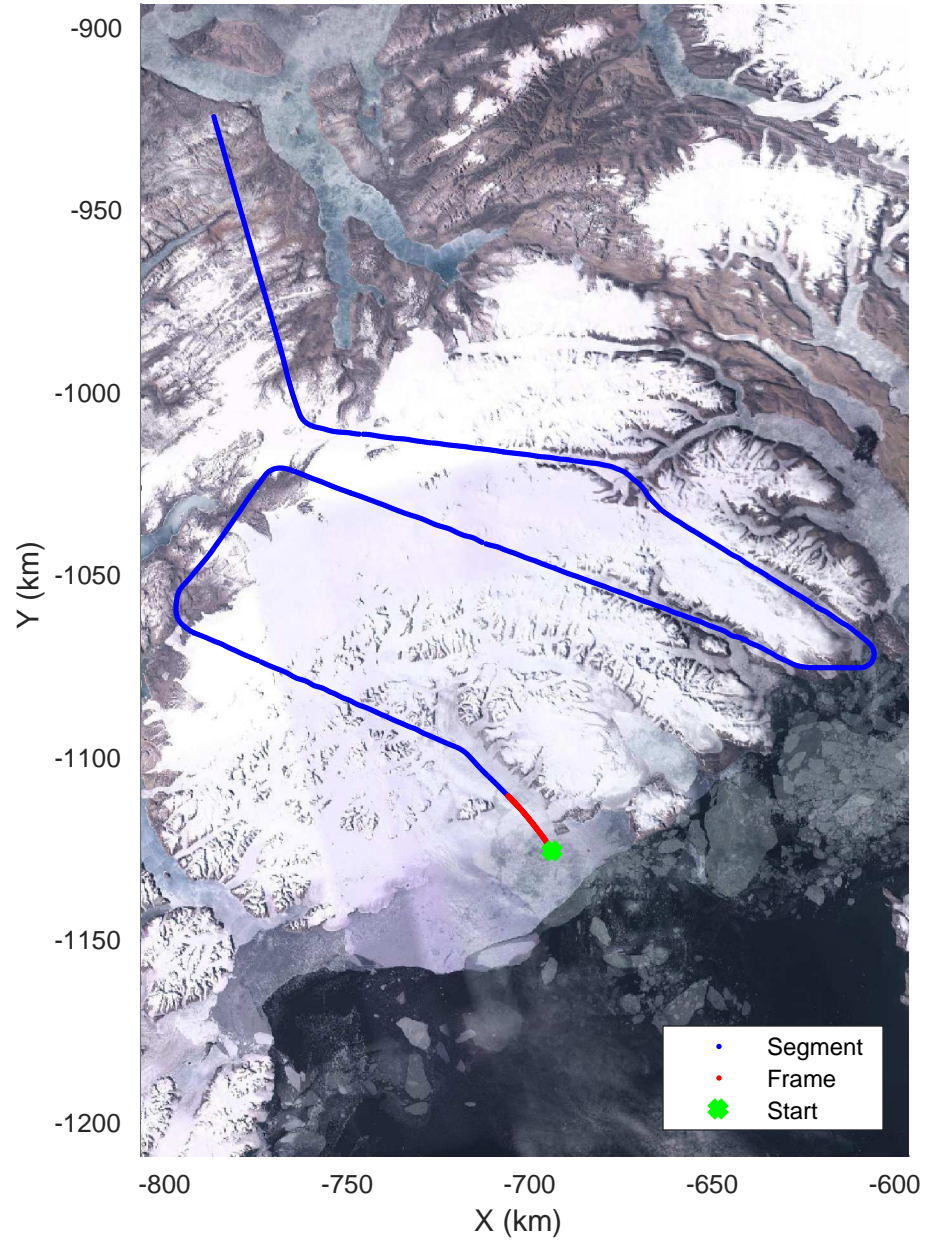



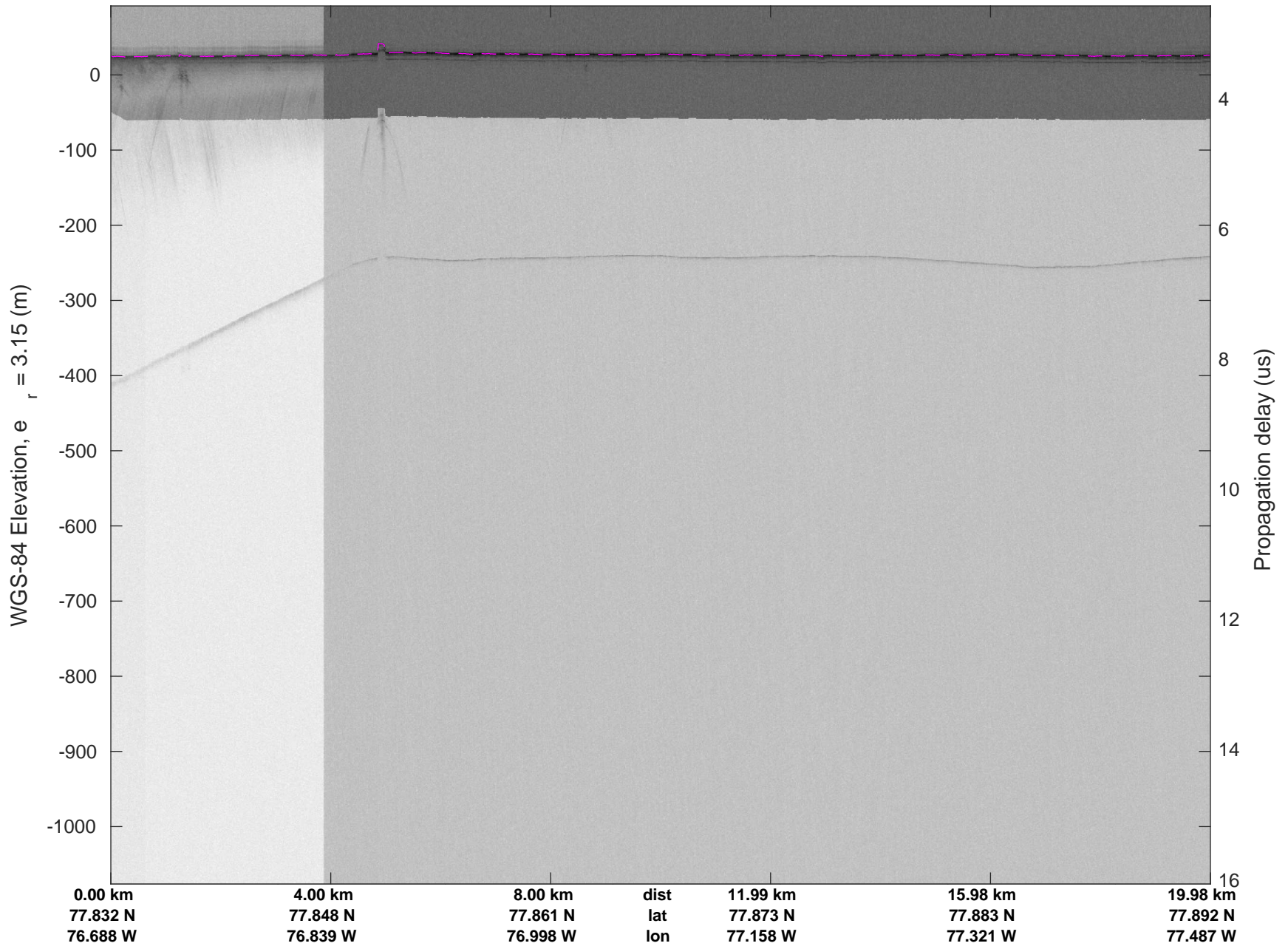
South Ellesmere 01
20170330_02_001
Polar Stereograph 70N/-45E

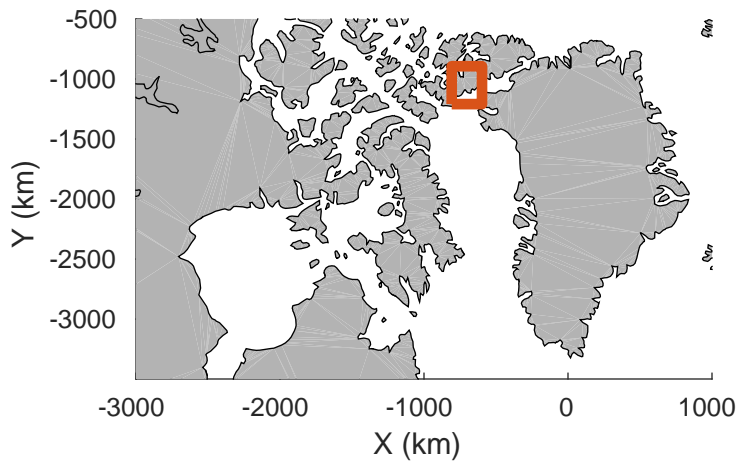


accum 2017_Greenland_P3: "South Ellesmere 01" 20170330_02_001: 11:28:38.2 to 11:31:15.7 GPS


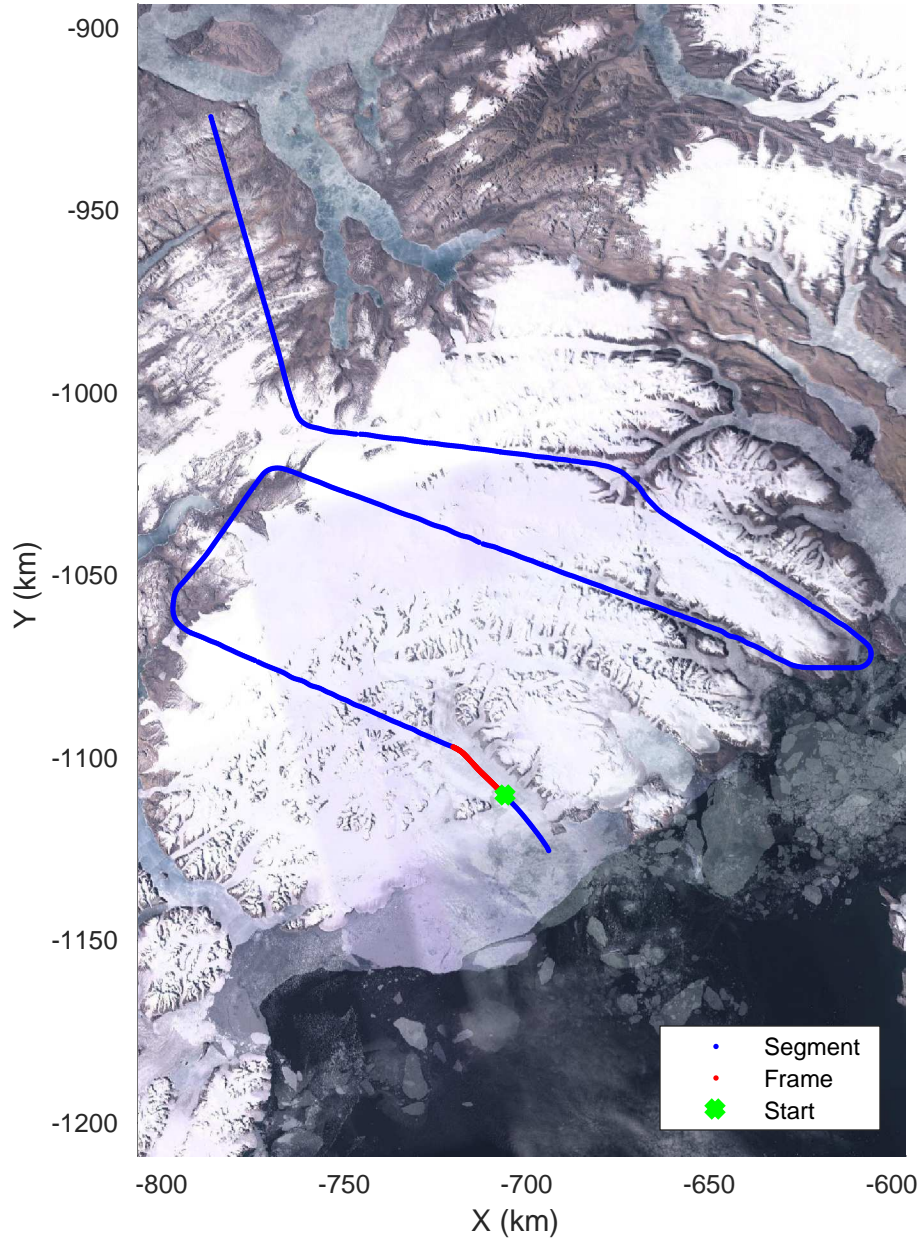


accum 2017_Greenland_P3: "South Ellesmere 01" 20170330_02_001: 11:28:38.2 to 11:31:15.7 GPS






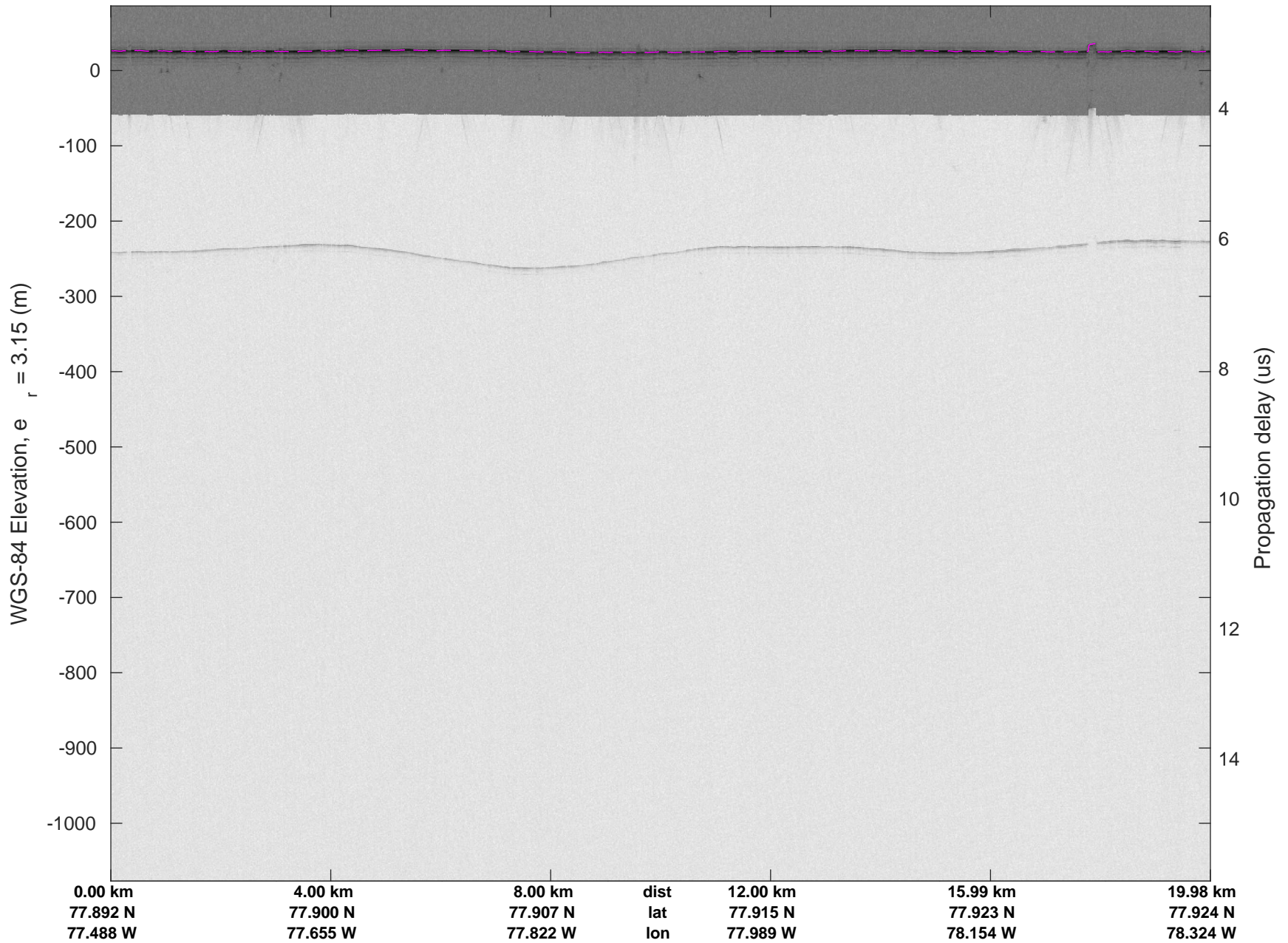
South Ellesmere 01
20170330_02_002
Polar Stereograph 70N/-45E

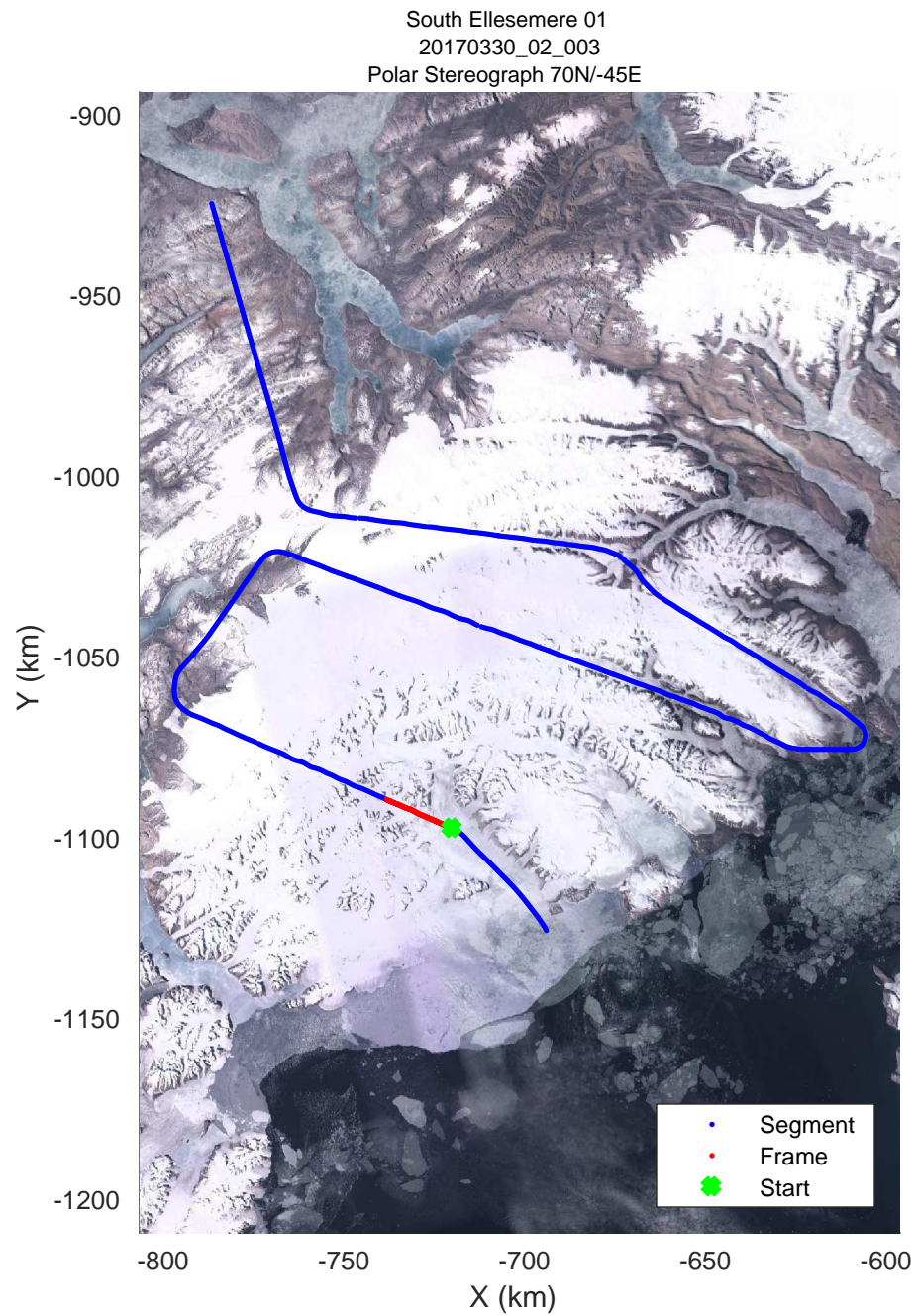

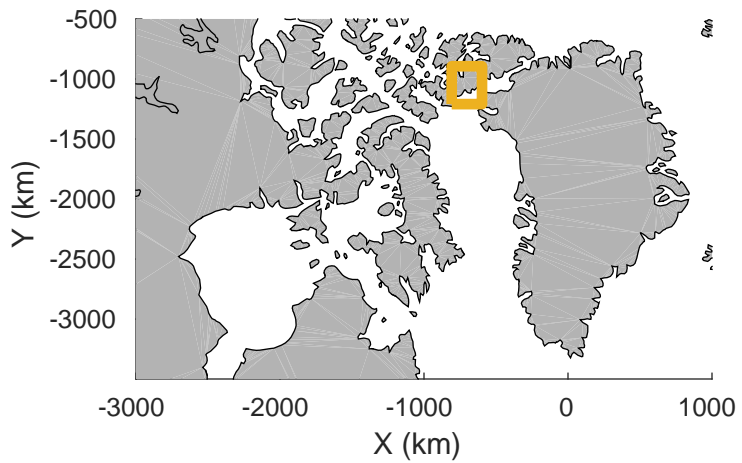


accum 2017_Greenland_P3: "South Ellesmere 01" 20170330_02_002: 11:31:15.9 to 11:33:54.9 GPS




accum 2017_Greenland_P3: "South Ellesmere 01" 20170330_02_002: 11:31:15.9 to 11:33:54.9 GPS

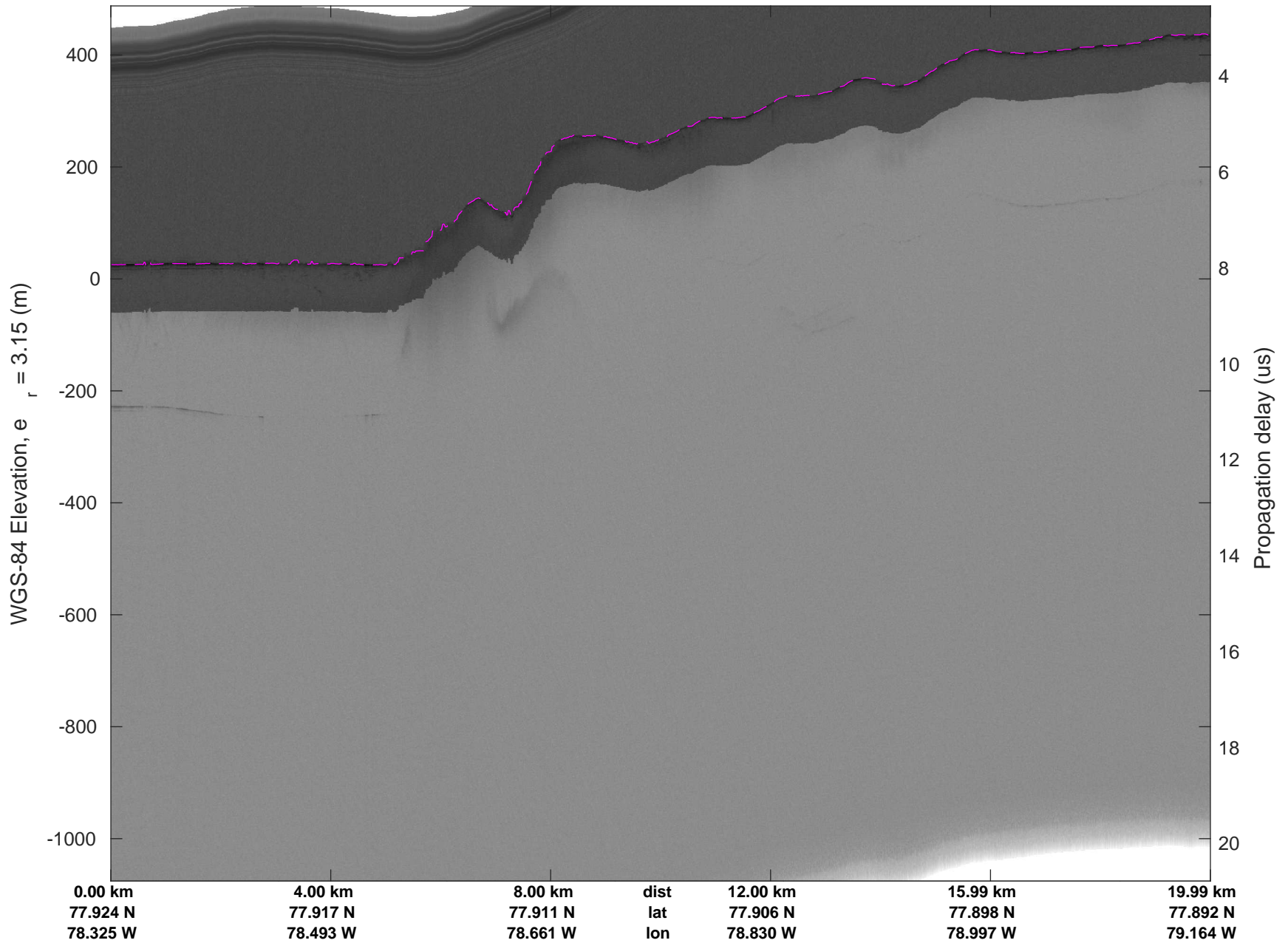


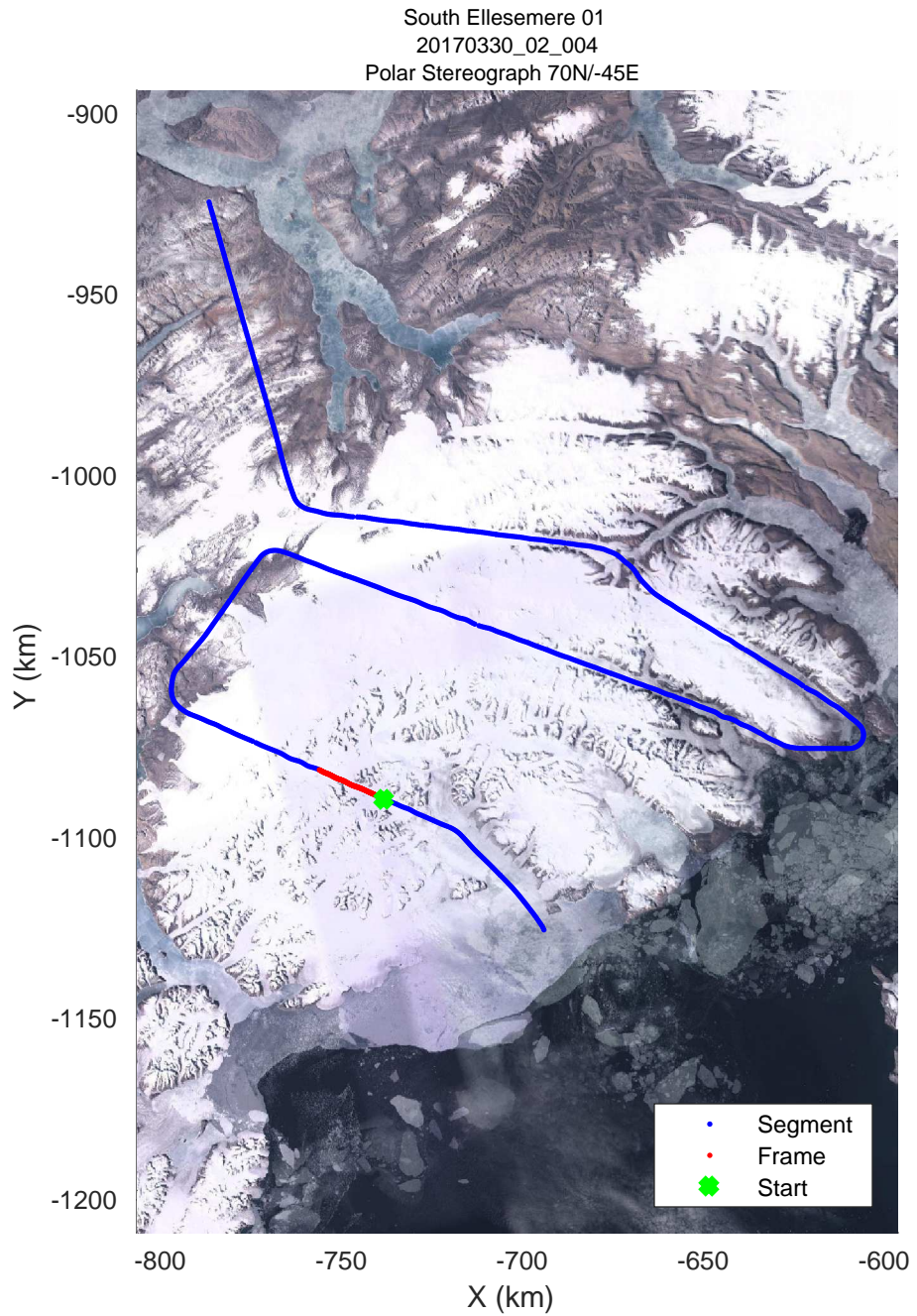

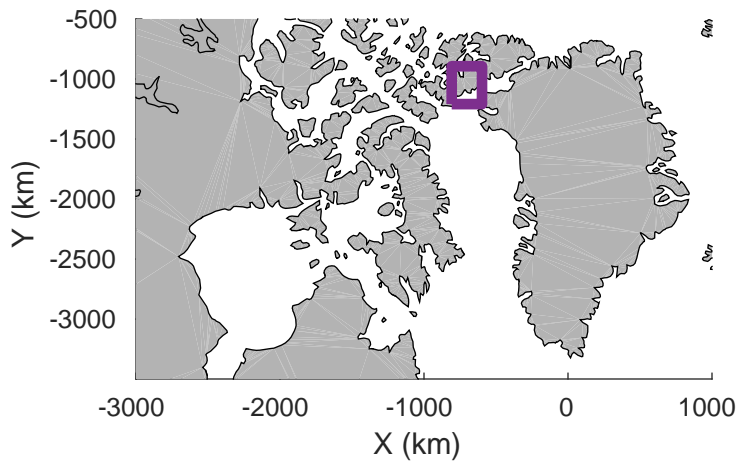


accum 2017_Greenland_P3: "South Ellesemere 01" 20170330_02_003: 11:33:55.1 to 11:36:31.8 GPS




accum 2017_Greenland_P3: "South Ellesmere 01" 20170330_02_003: 11:33:55.1 to 11:36:31.8 GPS




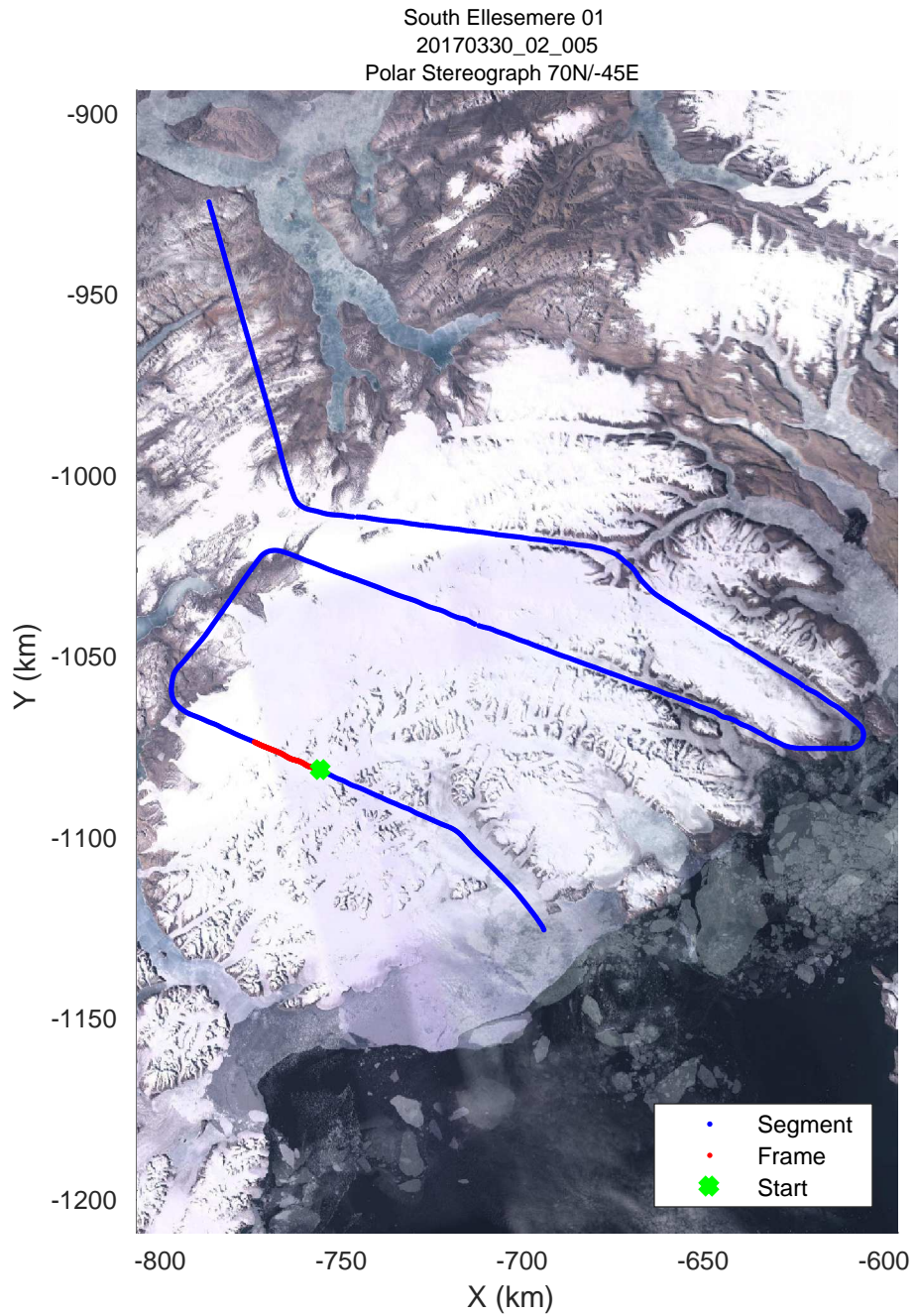
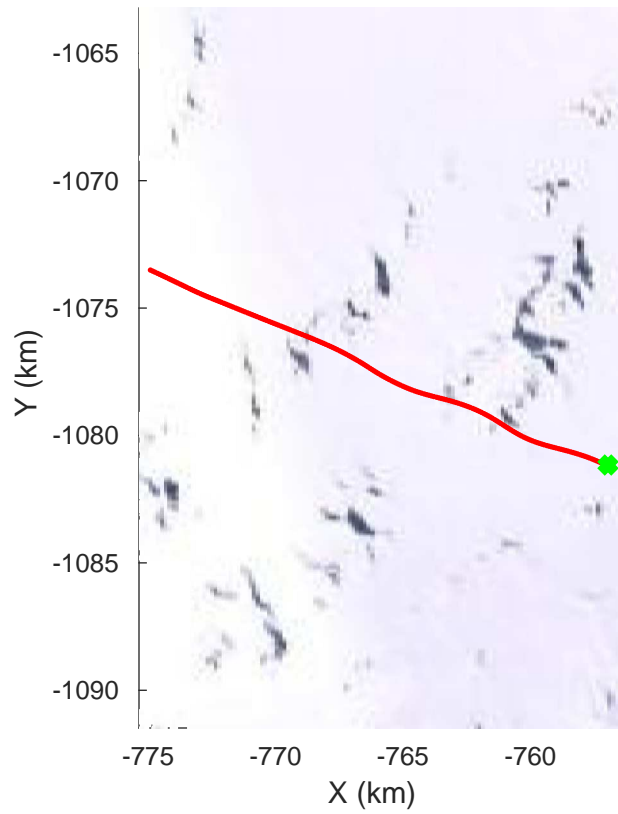
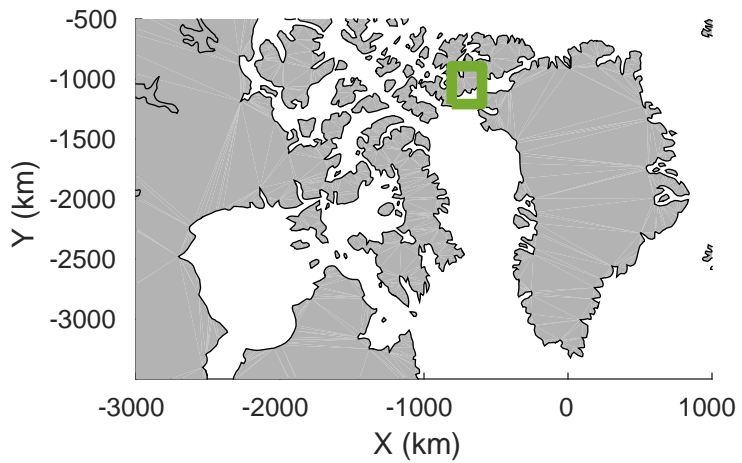


accum 2017_Greenland_P3: "South Ellesmere 01" 20170330_02_004: 11:36:31.9 to 11:39:09.1 GPS




accum 2017_Greenland_P3: "South Ellesmere 01" 20170330_02_004: 11:36:31.9 to 11:39:09.1 GPS

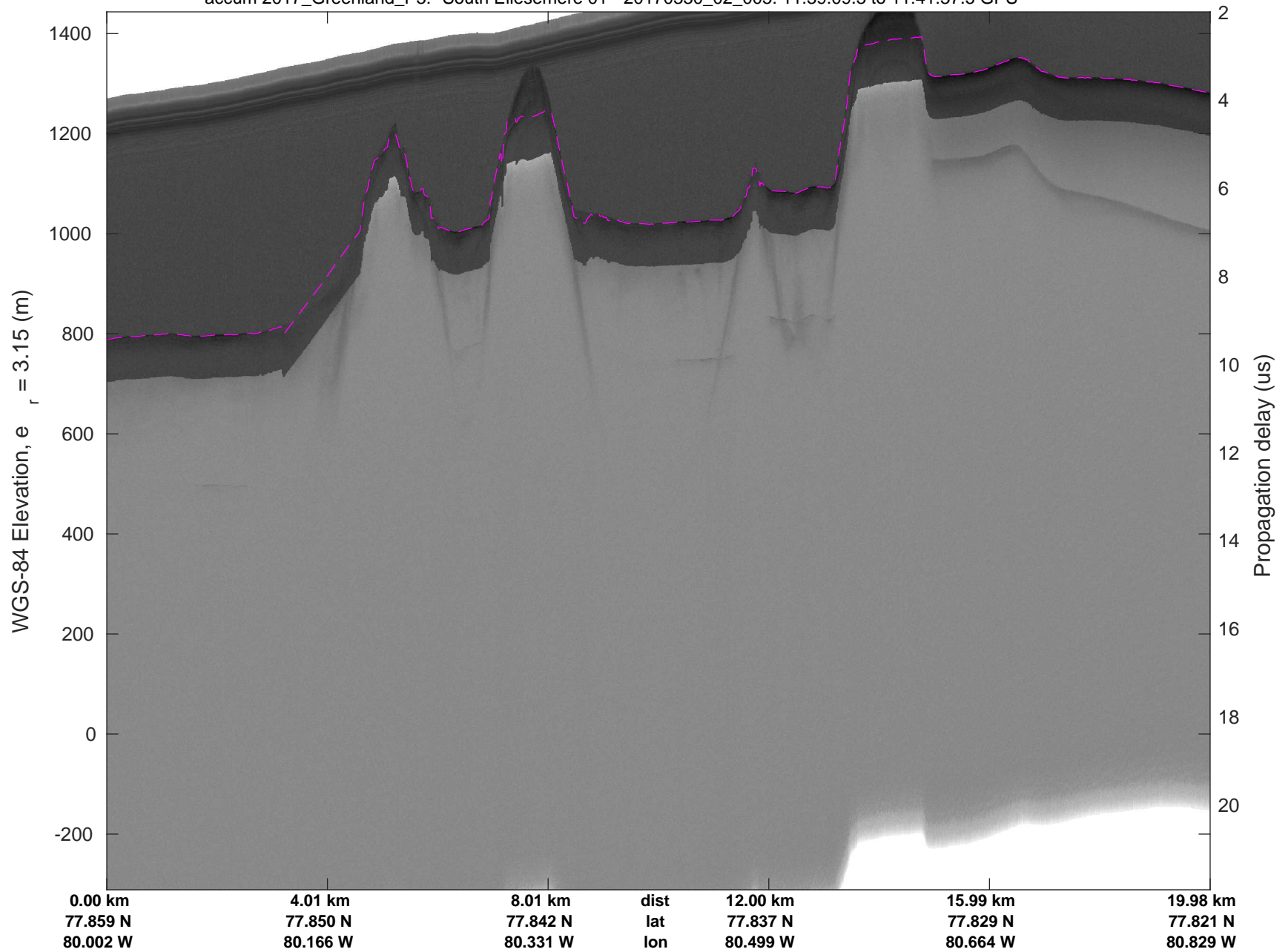


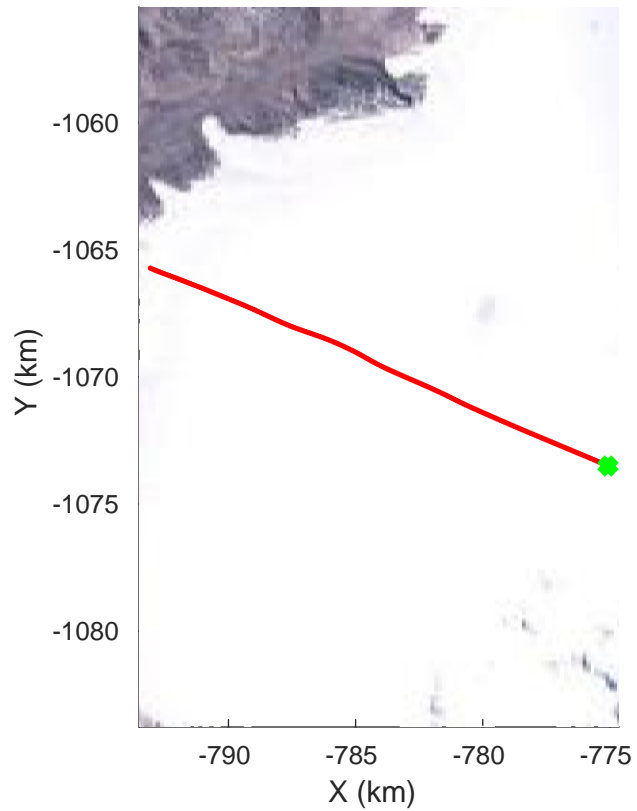
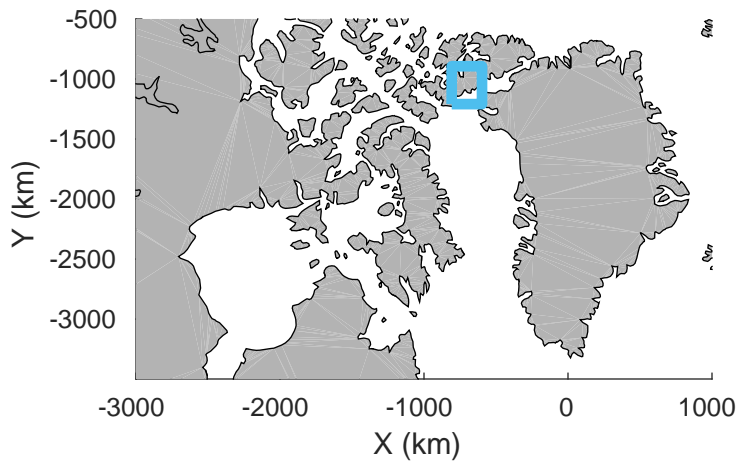


accum 2017_Greenland_P3: "South Ellesemere 01" 20170330_02_005: 11:39:09.3 to 11:41:37.5 GPS

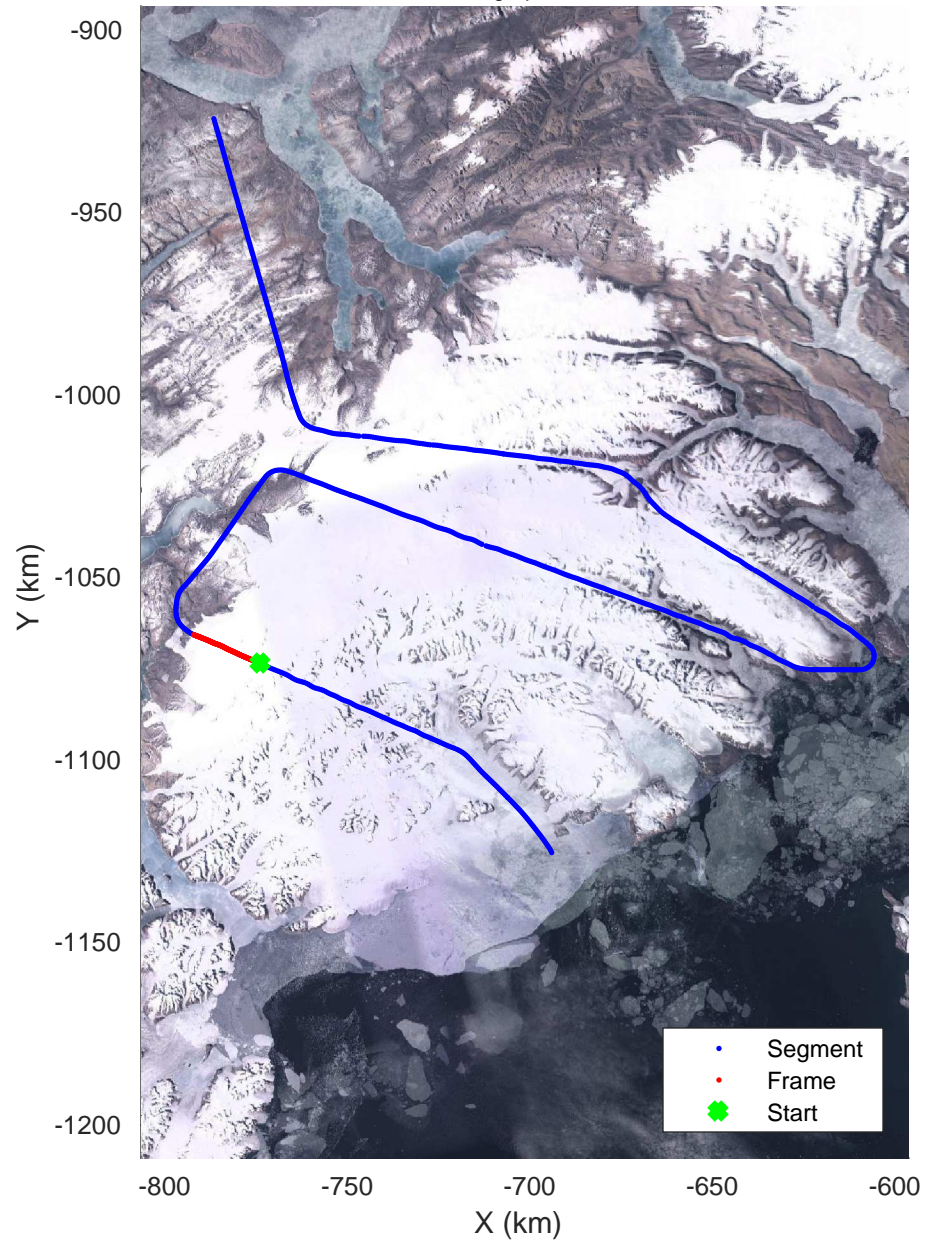


accum 2017_Greenland_P3: "South Ellesemere 01" 20170330_02_005: 11:39:09.3 to 11:41:37.5 GPS






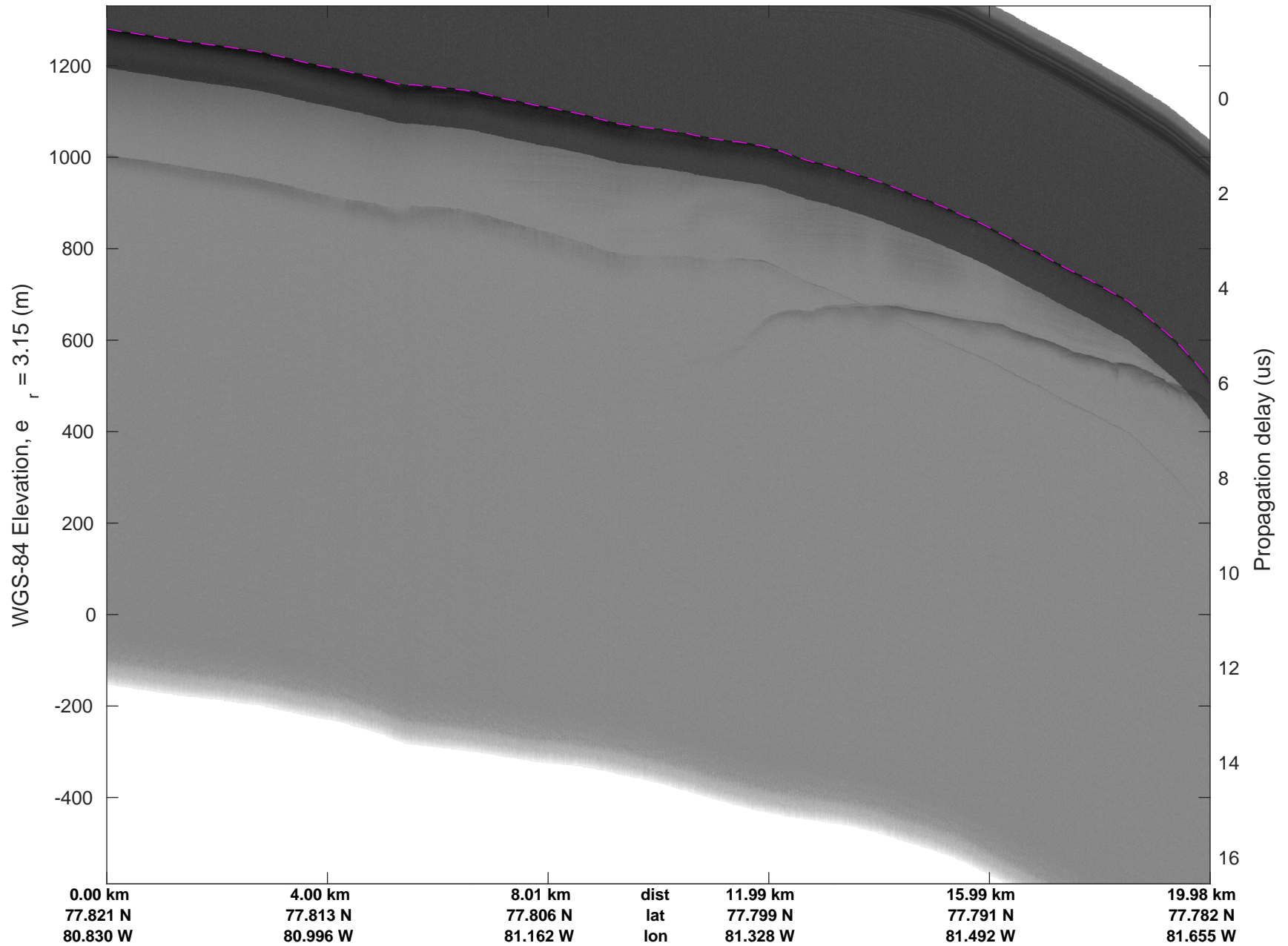
South Ellesmere 01
20170330_02_006
Polar Stereograph 70N/-45E

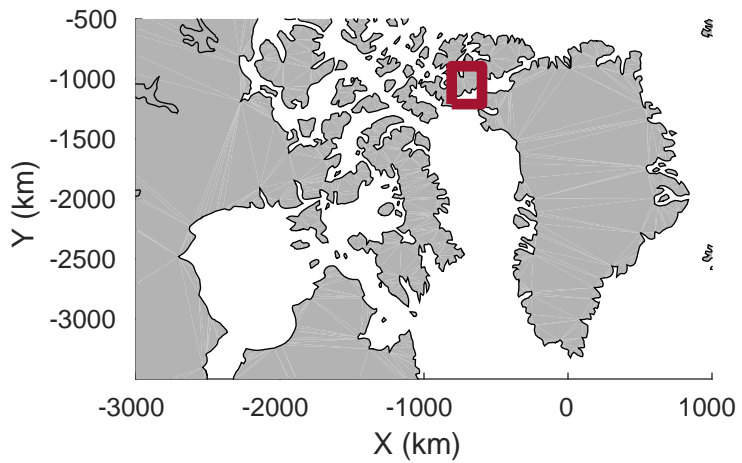


accum 2017_Greenland_P3: "South Ellesmere 01" 20170330_02_006: 11:41:37.7 to 11:44:02.8 GPS


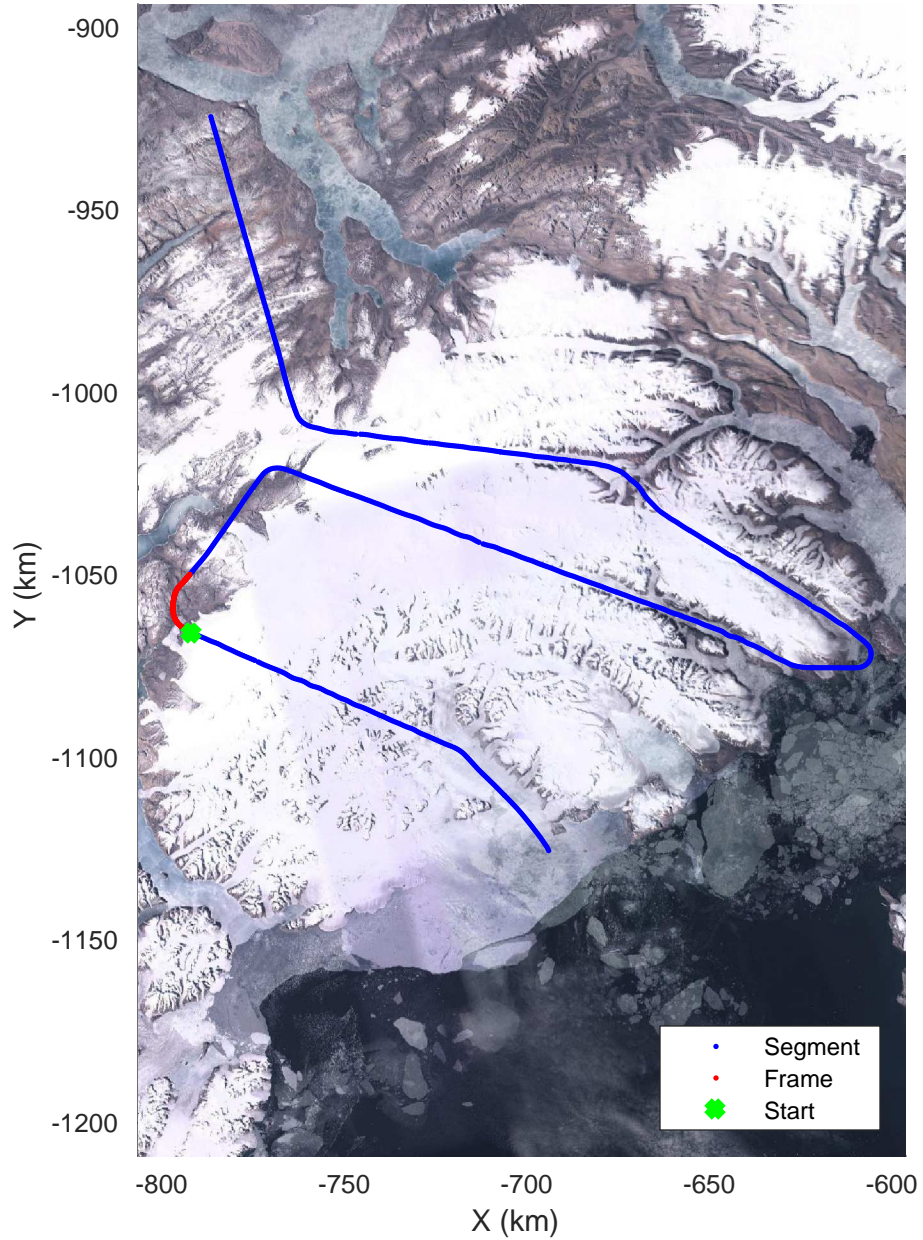


accum 2017_Greenland_P3: "South Ellesmere 01" 20170330_02_006: 11:41:37.7 to 11:44:02.8 GPS

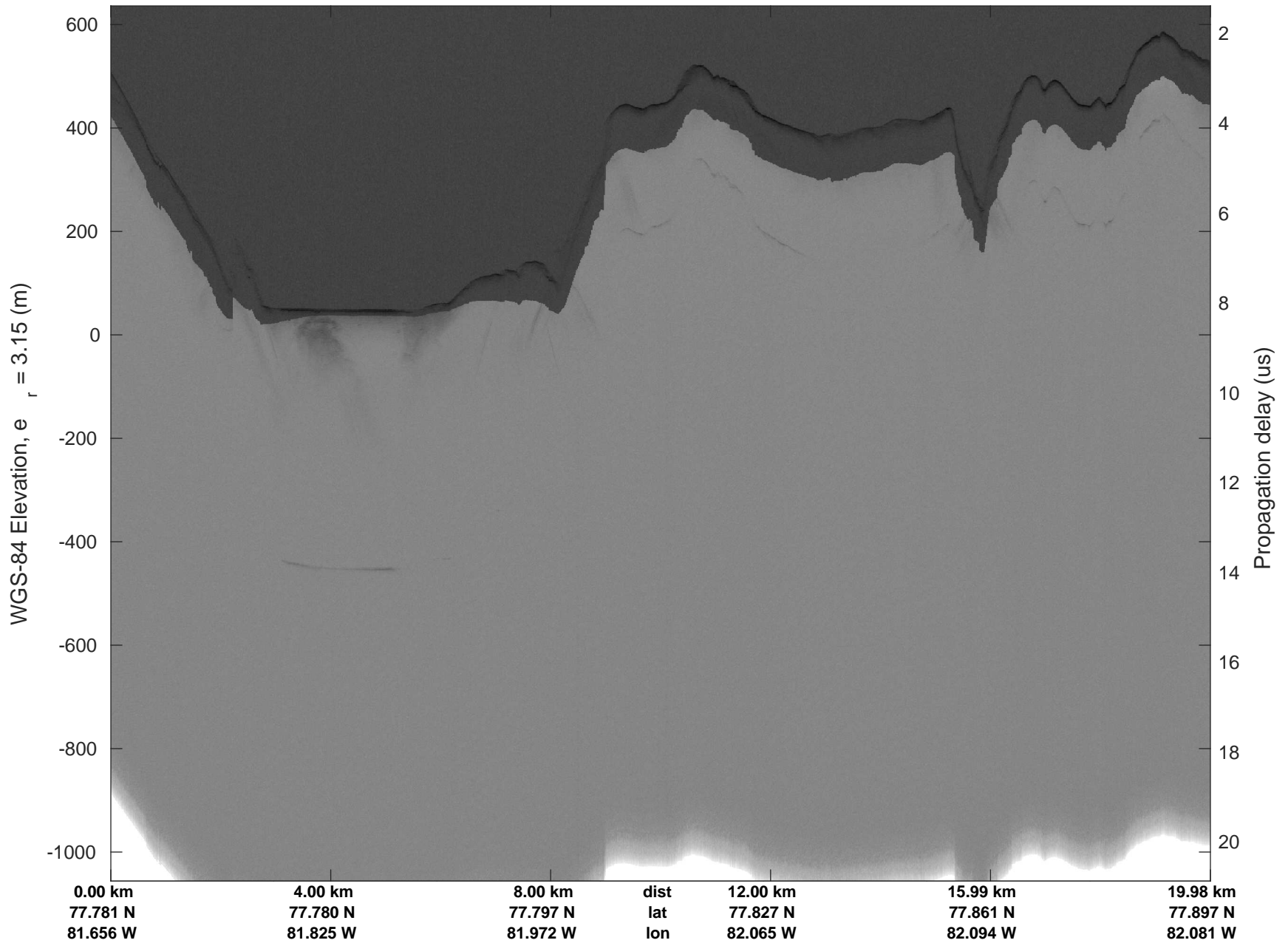




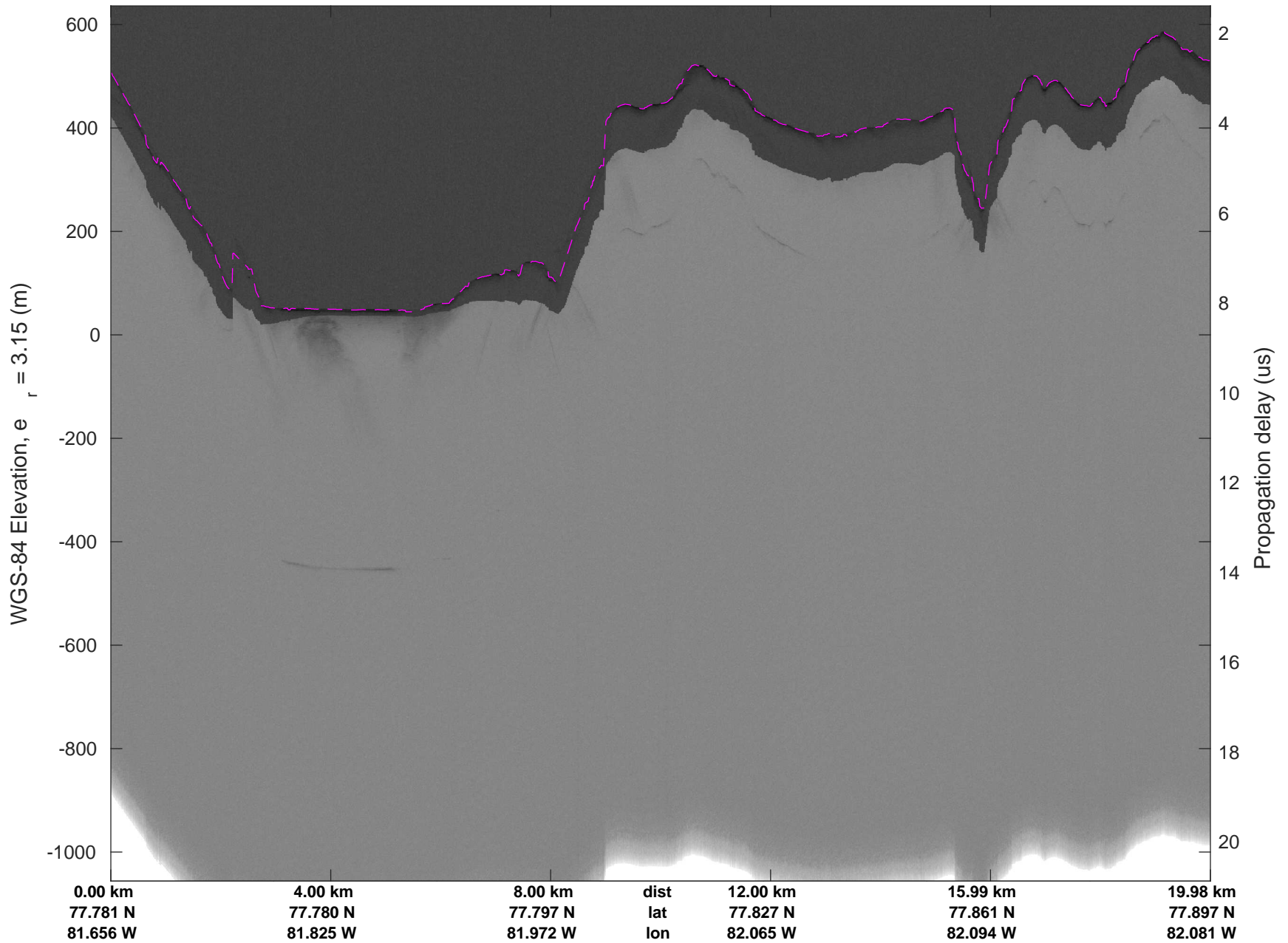
South Ellesmere 01
20170330_02_007
Polar Stereograph 70N/-45E

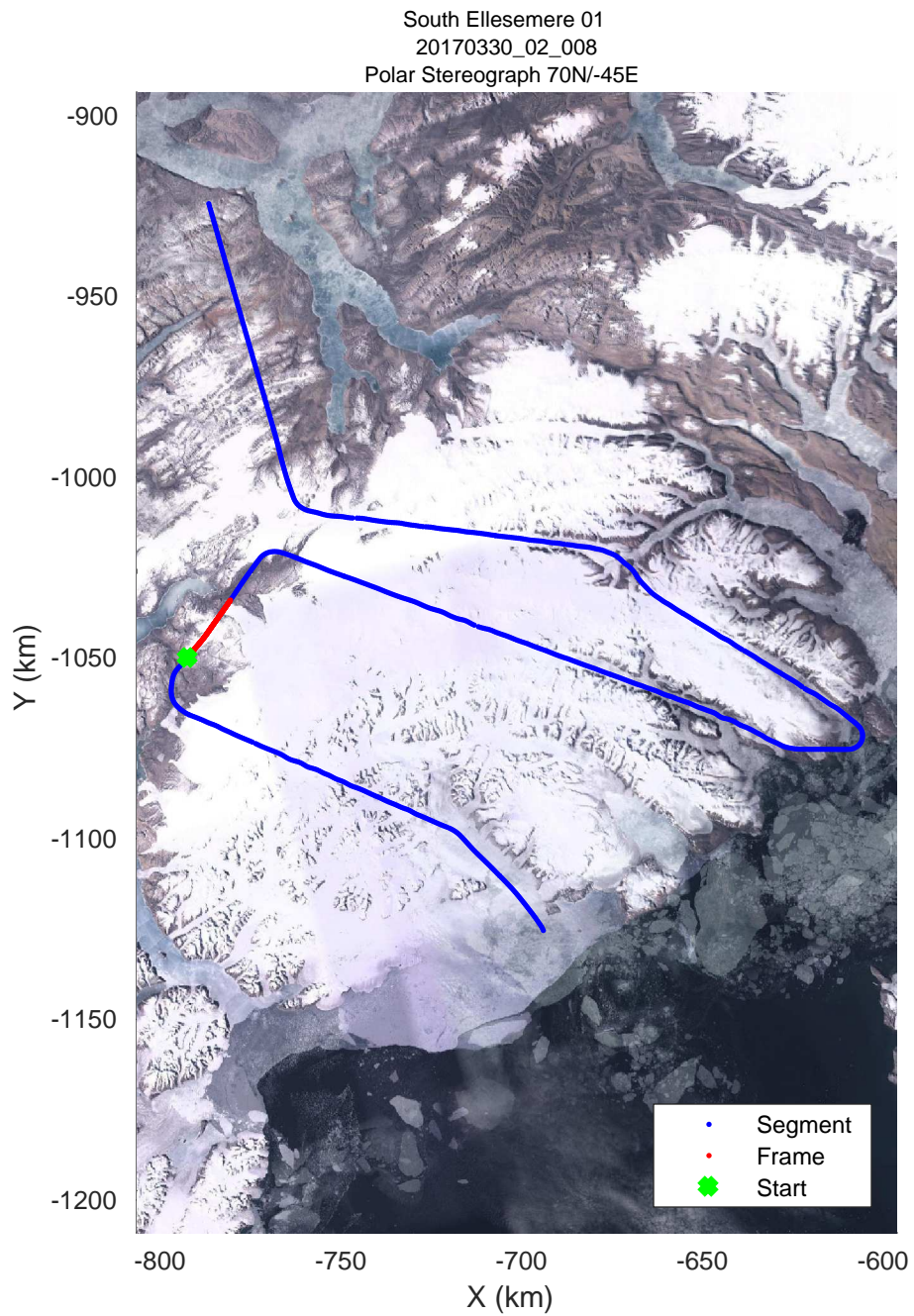
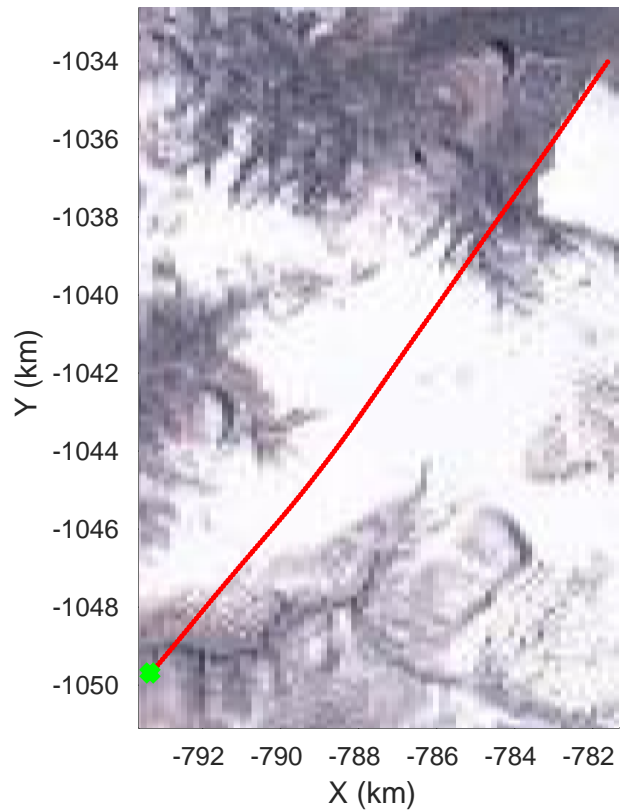
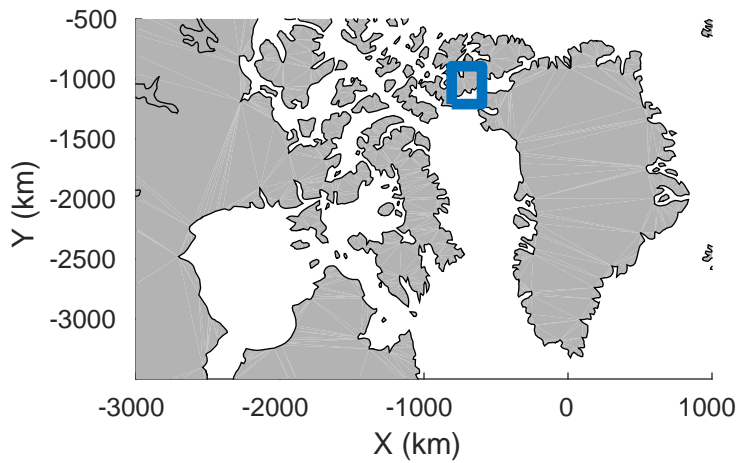


accum 2017_Greenland_P3: "South Ellesmere 01" 20170330_02_007: 11:44:03.0 to 11:46:44.5 GPS




accum 2017_Greenland_P3: "South Ellesmere 01" 20170330_02_007: 11:44:03.0 to 11:46:44.5 GPS

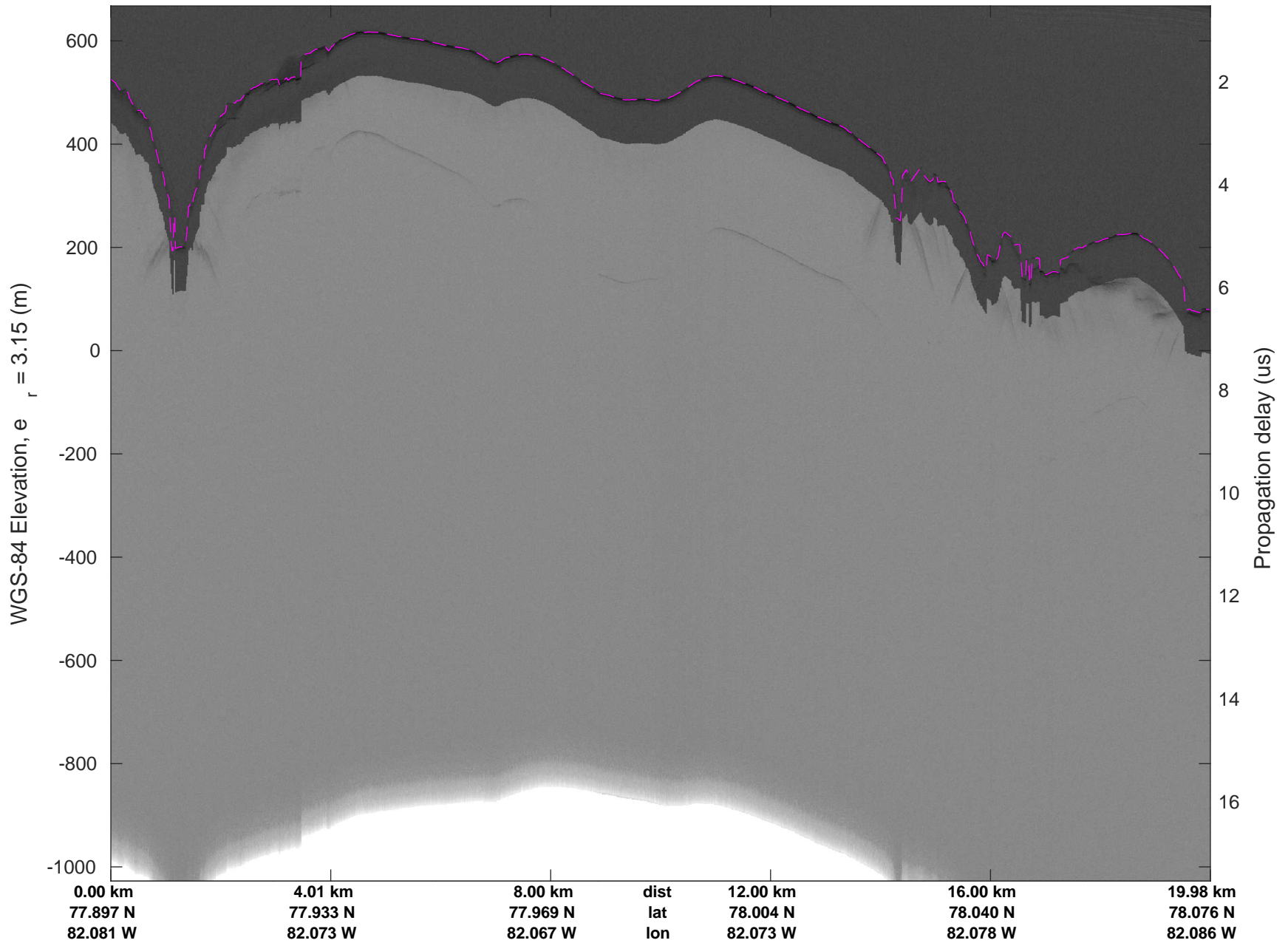


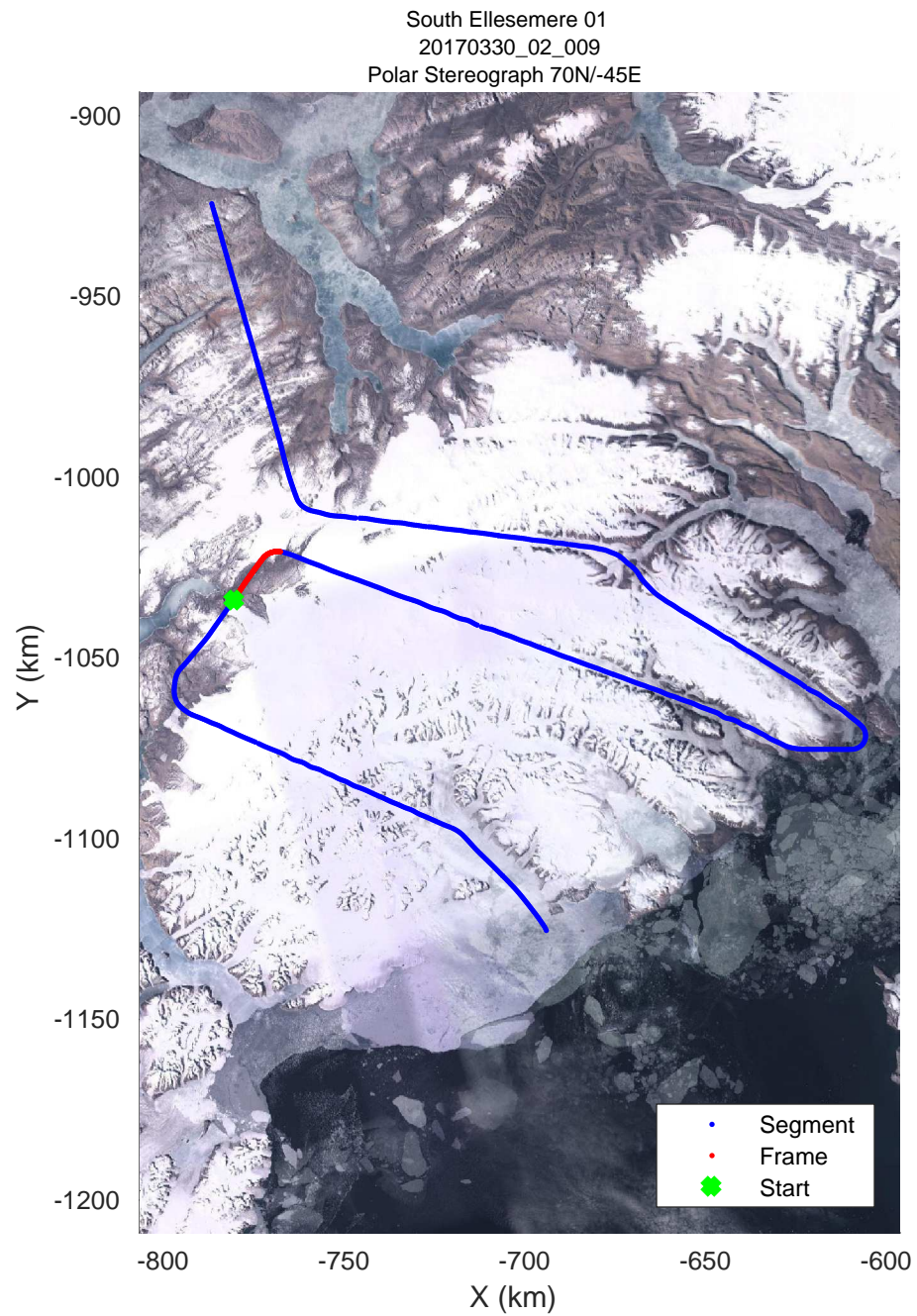
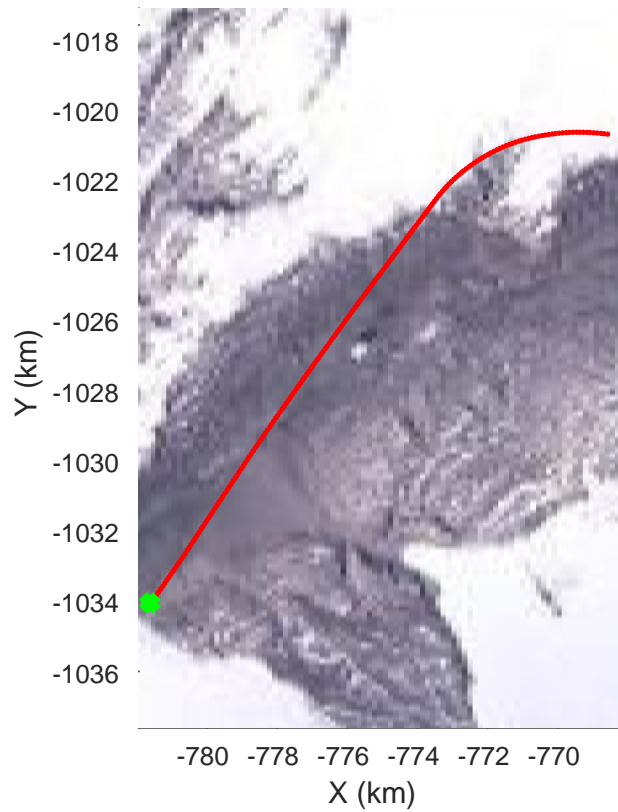
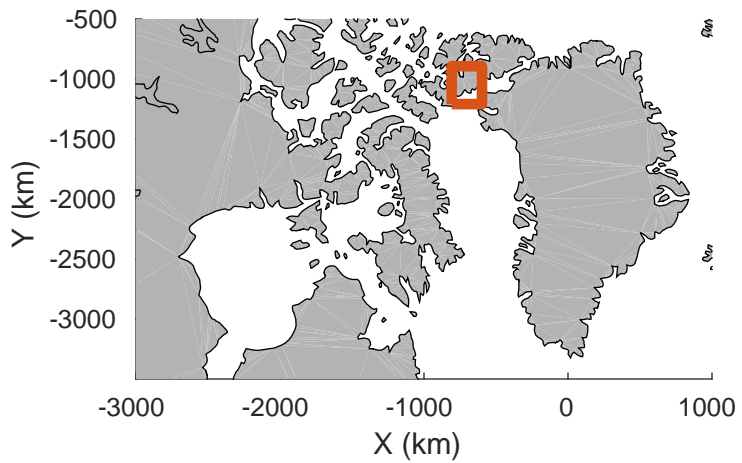


accum 2017_Greenland_P3: "South Ellesmere 01" 20170330_02_008: 11:46:44.6 to 11:49:26.9 GPS

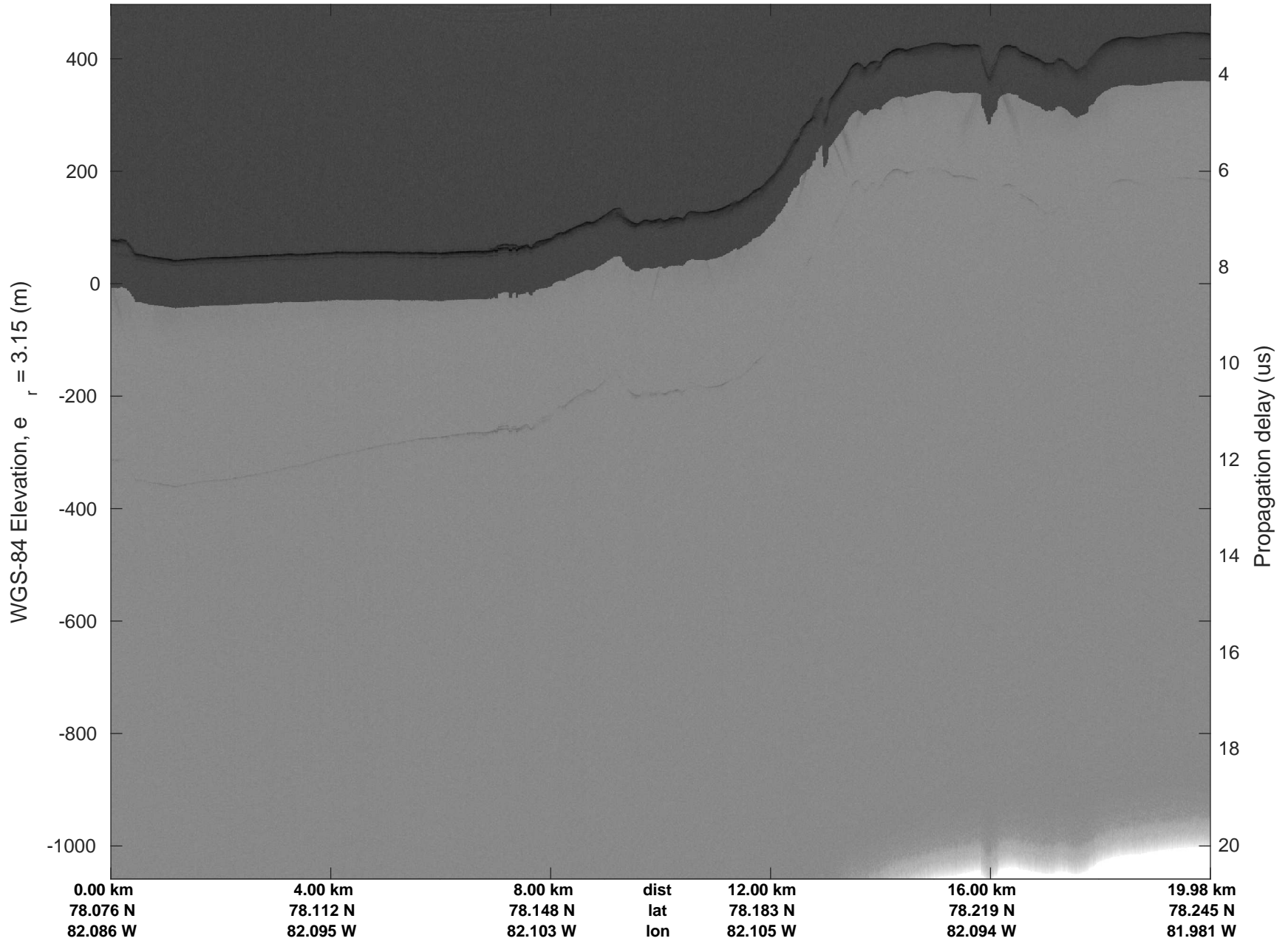


accum 2017_Greenland_P3: "South Ellesmere 01" 20170330_02_008: 11:46:44.6 to 11:49:26.9 GPS

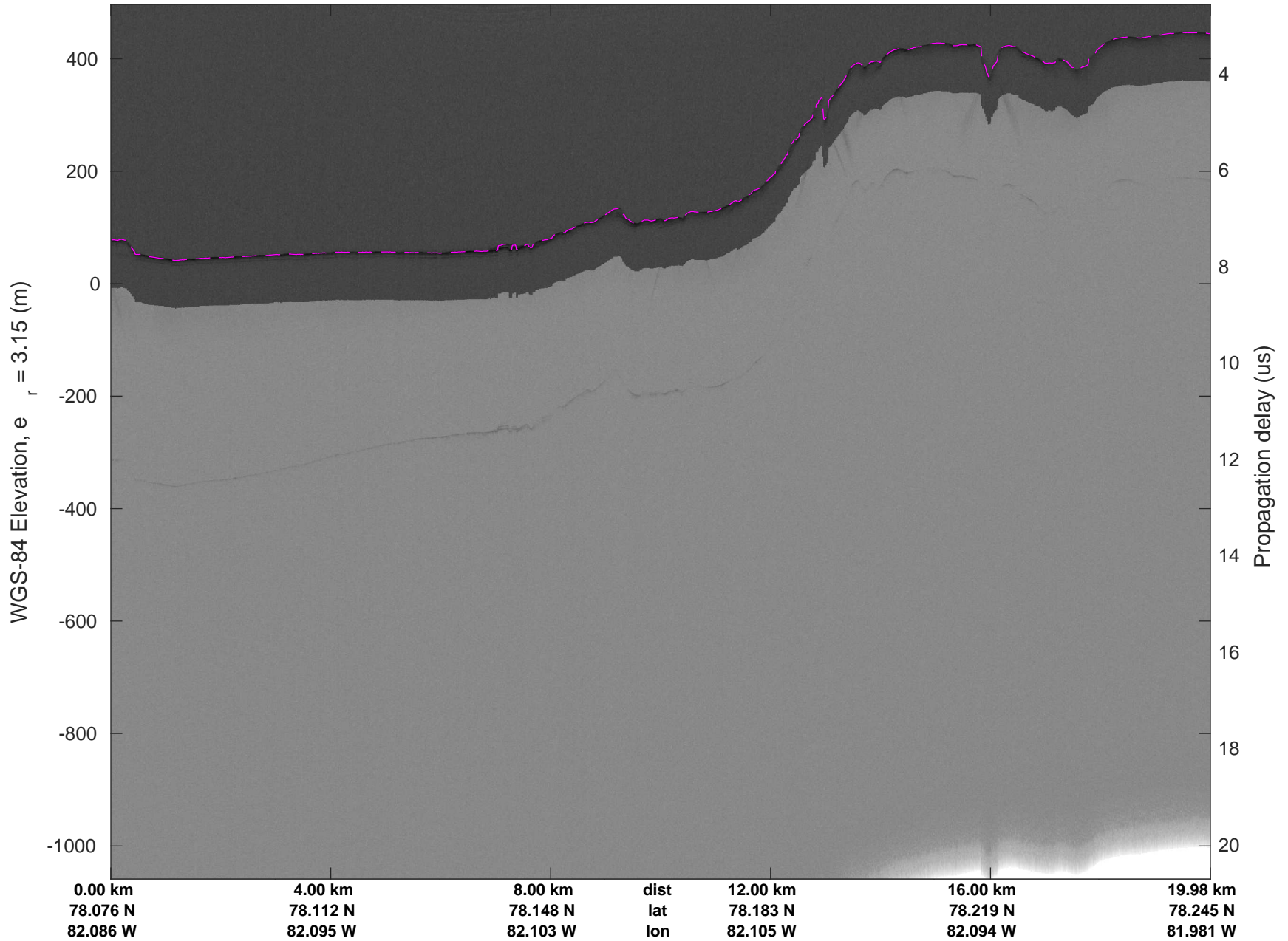


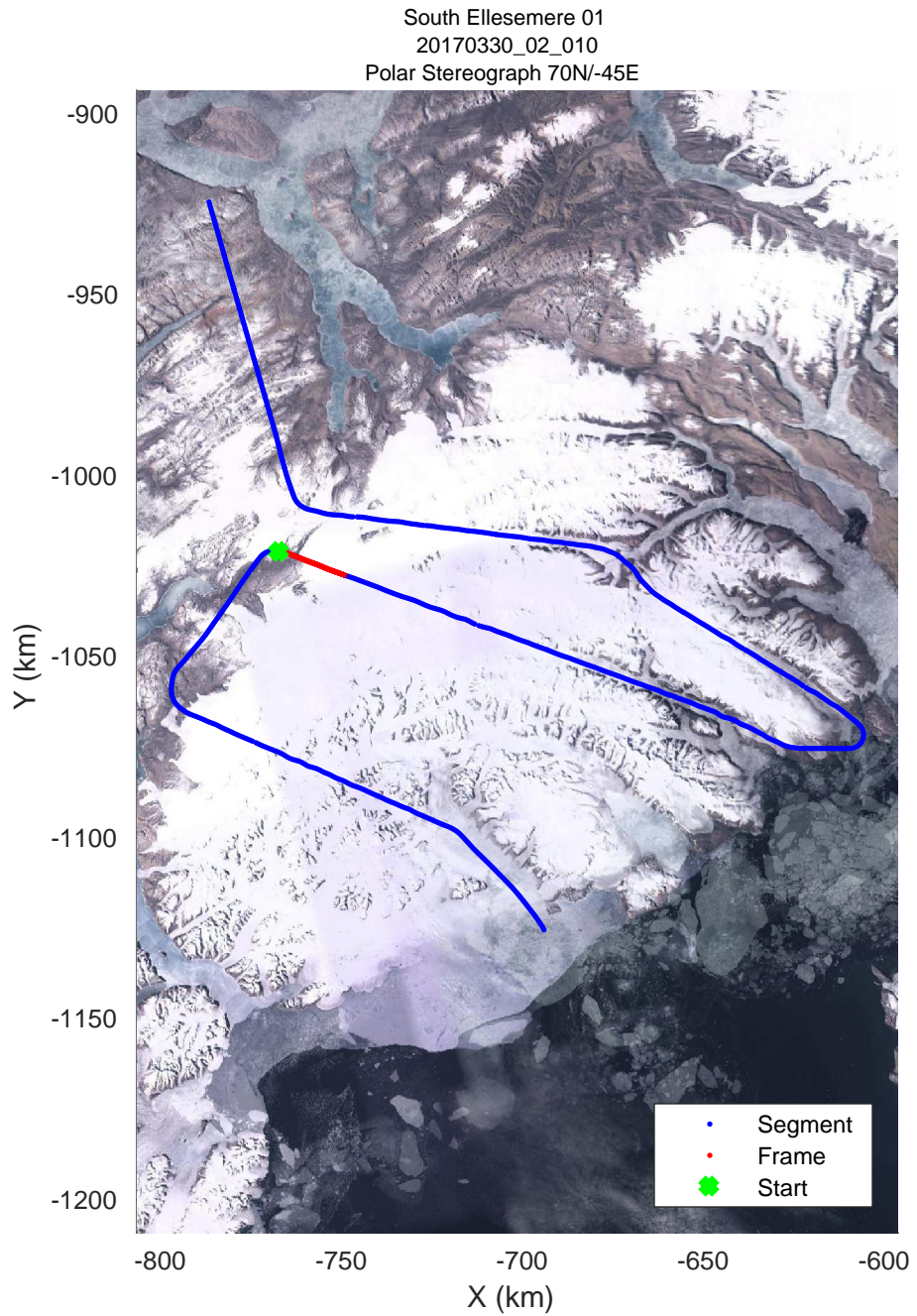
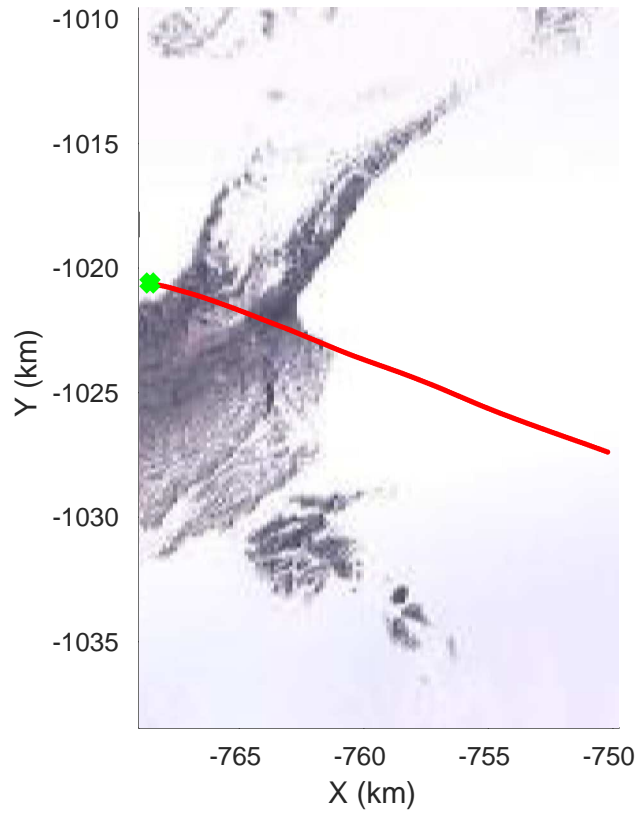
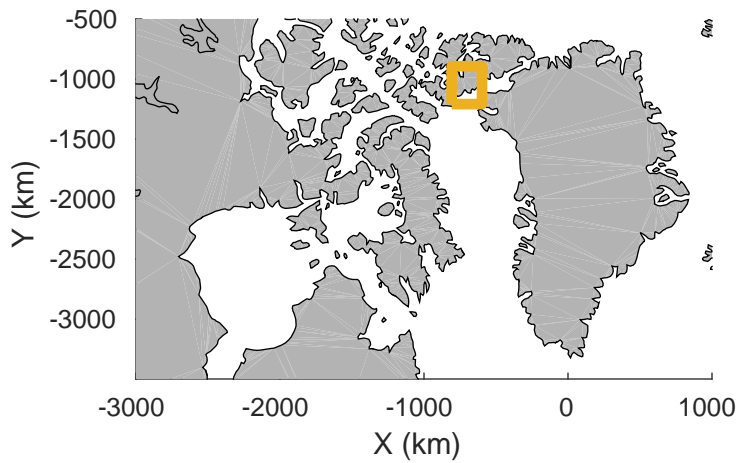


accum 2017_Greenland_P3: "South Ellesmere 01" 20170330_02_009: 11:49:27.0 to 11:52:07.1 GPS

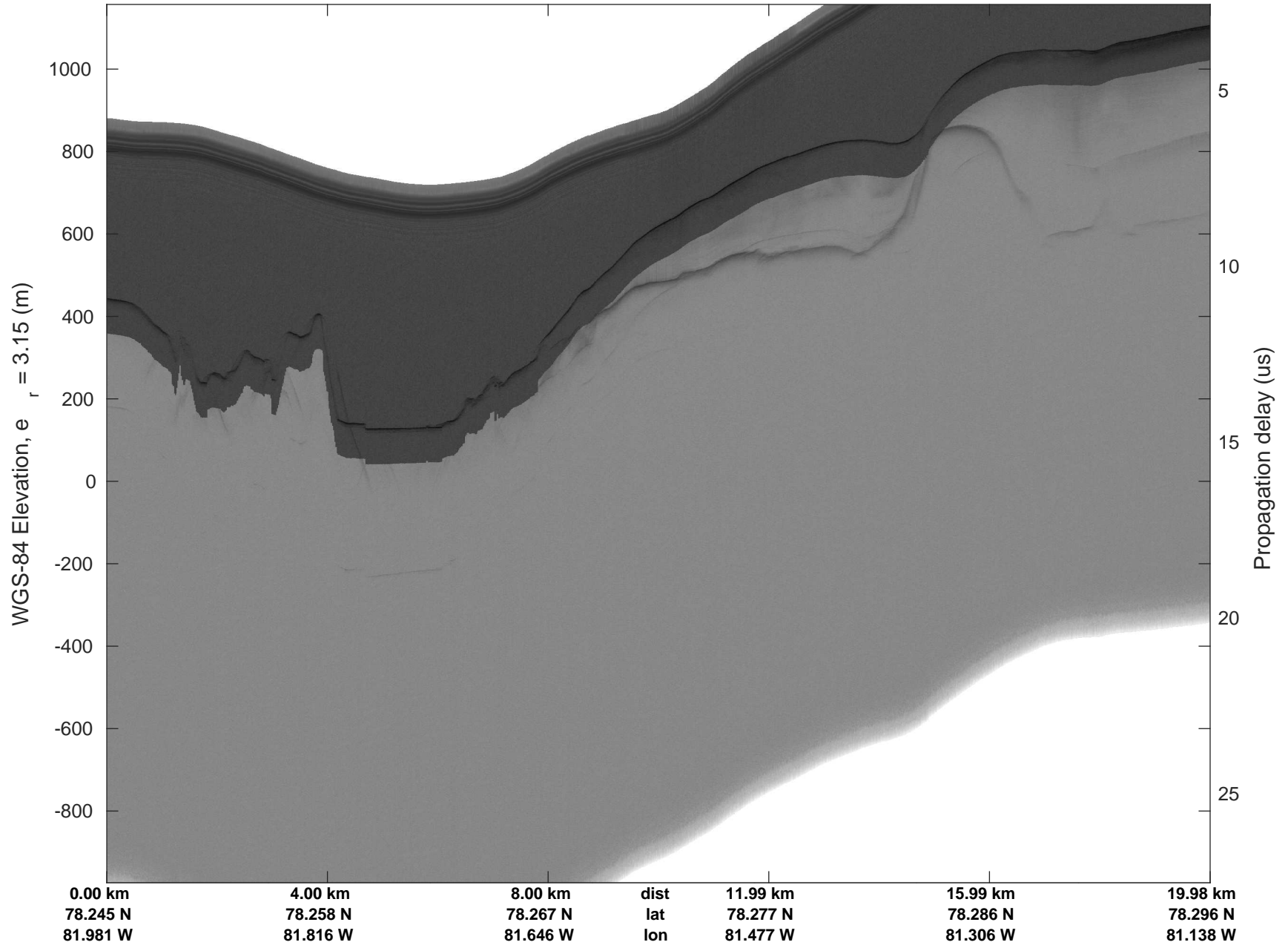


accum 2017_Greenland_P3: "South Ellesmere 01" 20170330_02_009: 11:49:27.0 to 11:52:07.1 GPS

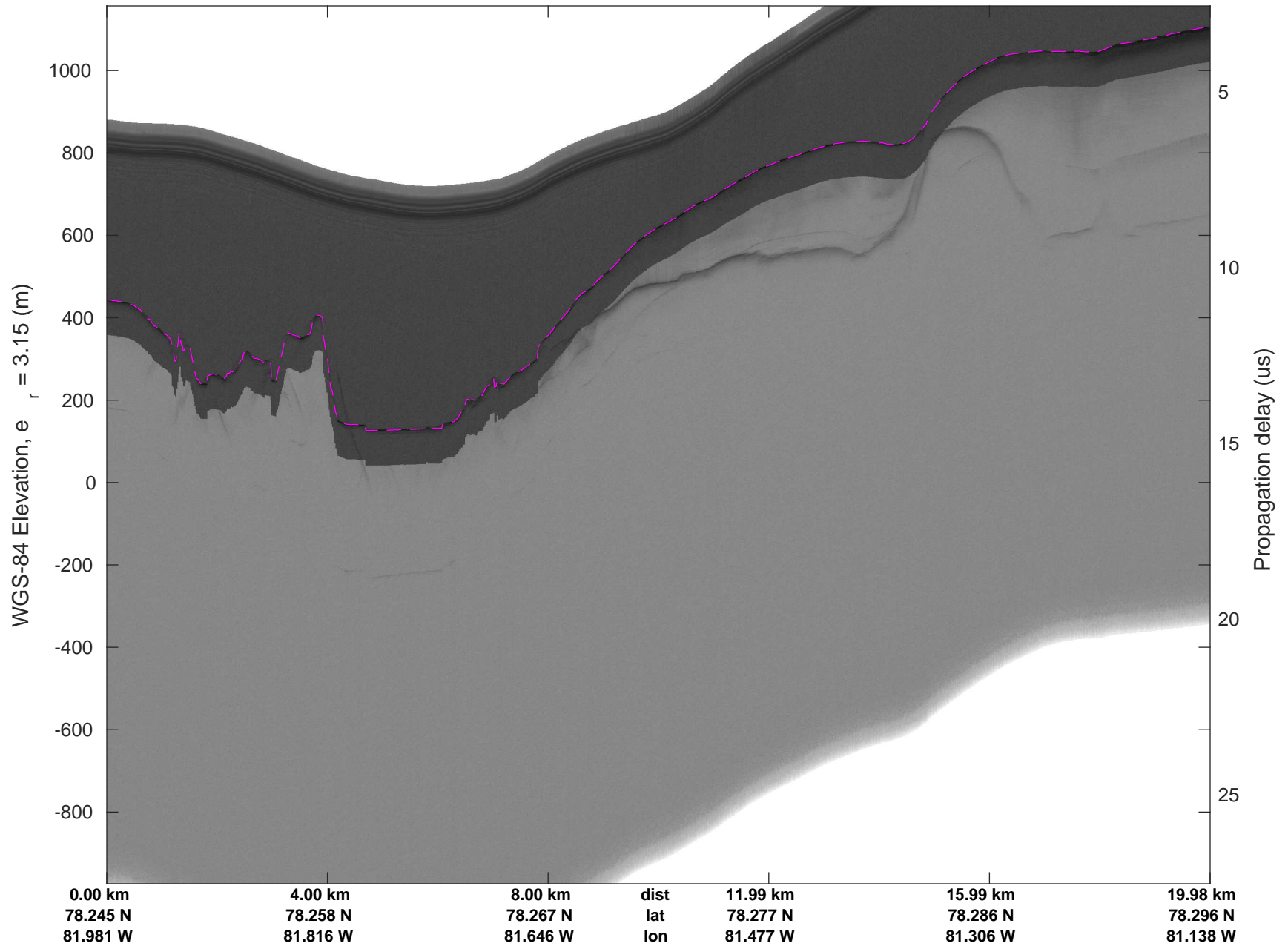


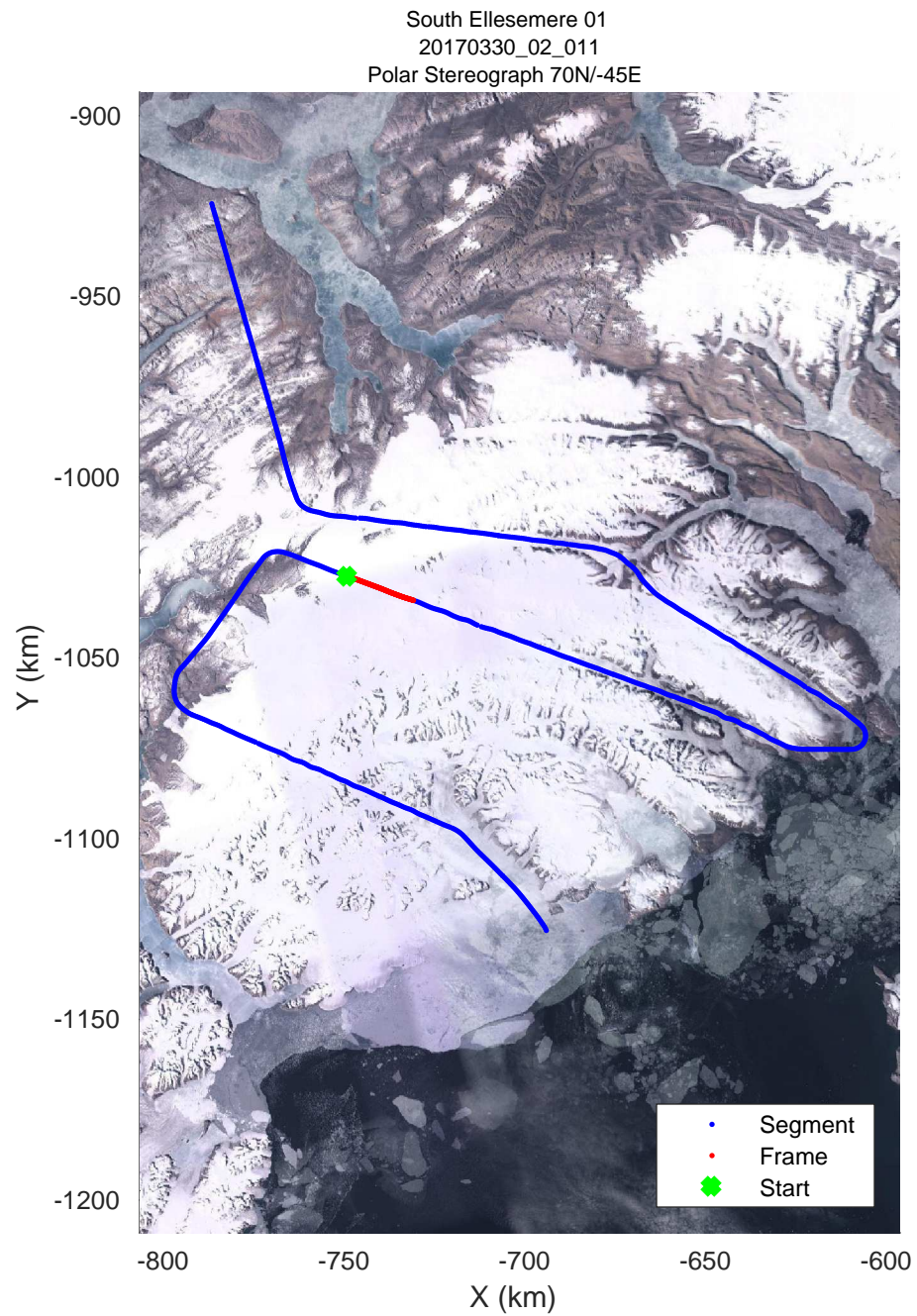
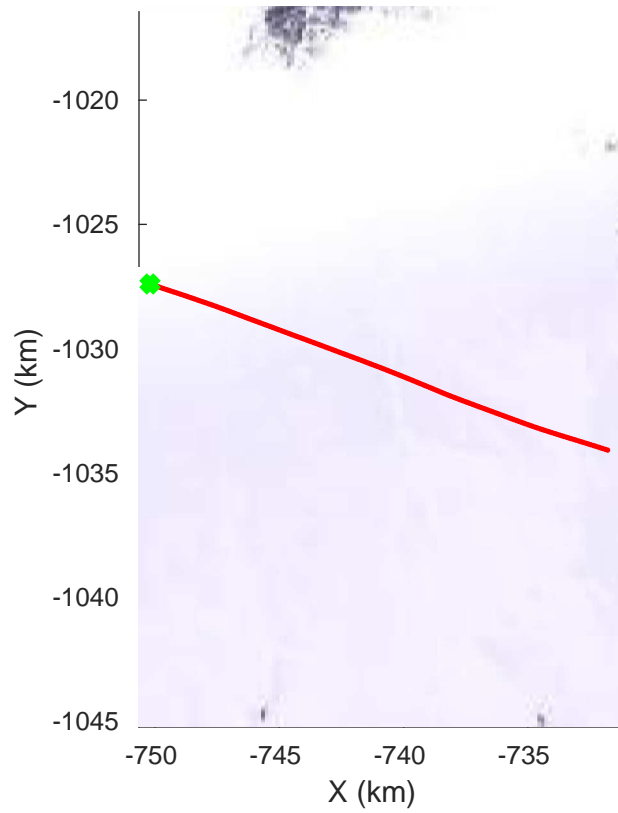
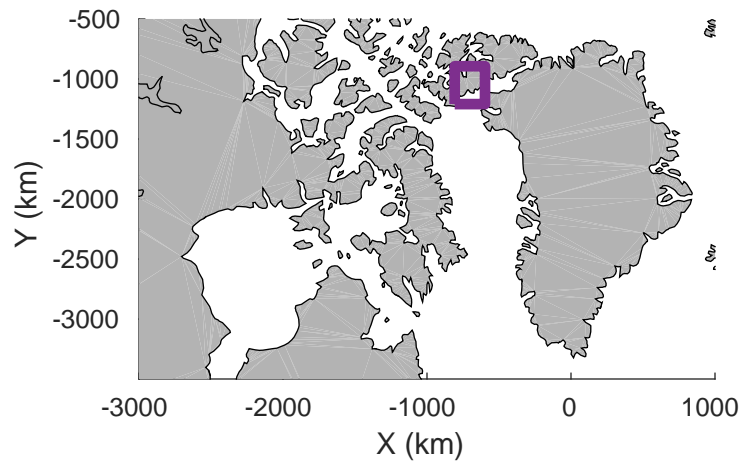


accum 2017_Greenland_P3: "South Ellesmere 01" 20170330_02_010: 11:52:07.2 to 11:54:50.6 GPS




accum 2017_Greenland_P3: "South Ellesmere 01" 20170330_02_010: 11:52:07.2 to 11:54:50.6 GPS

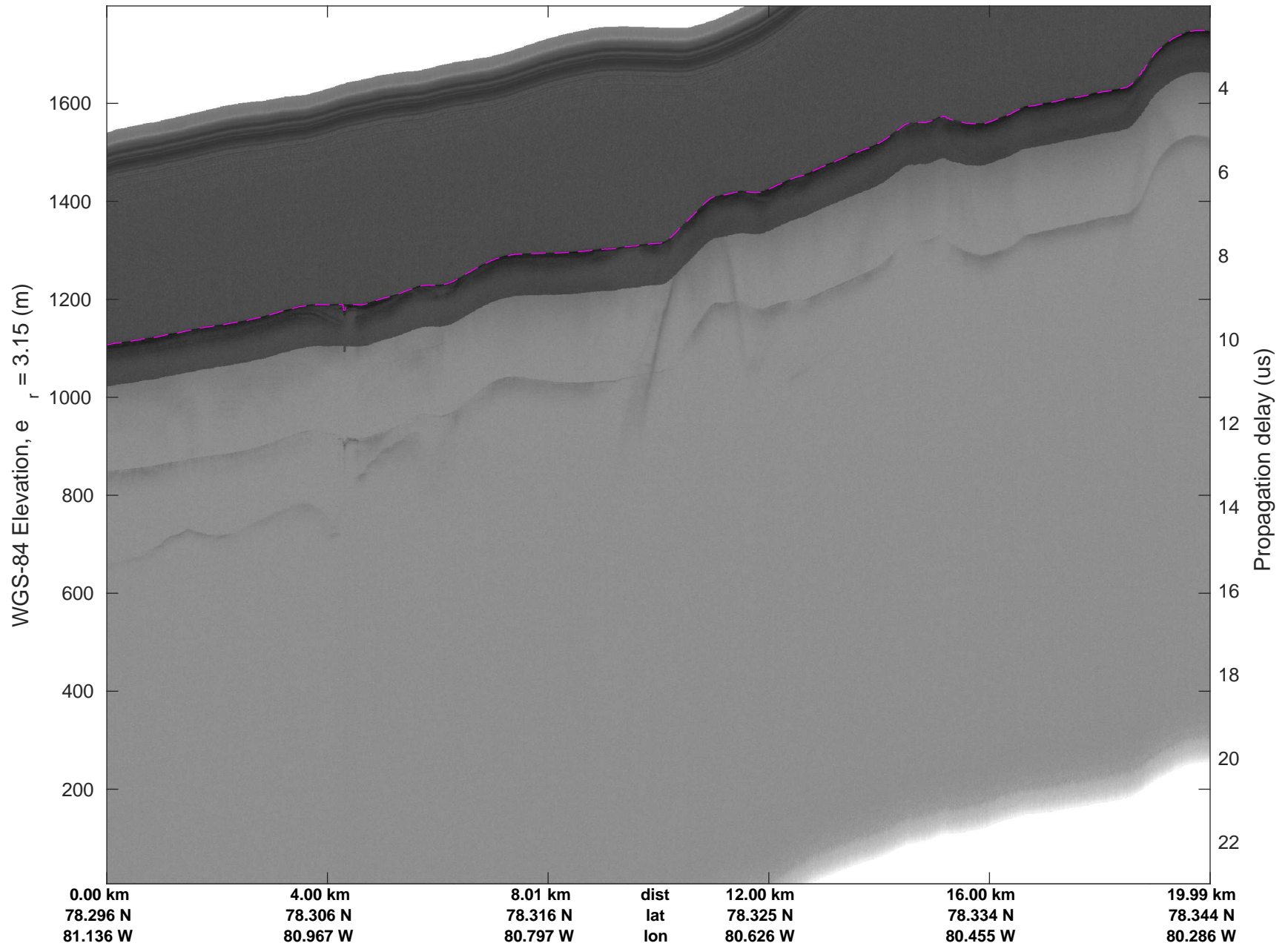


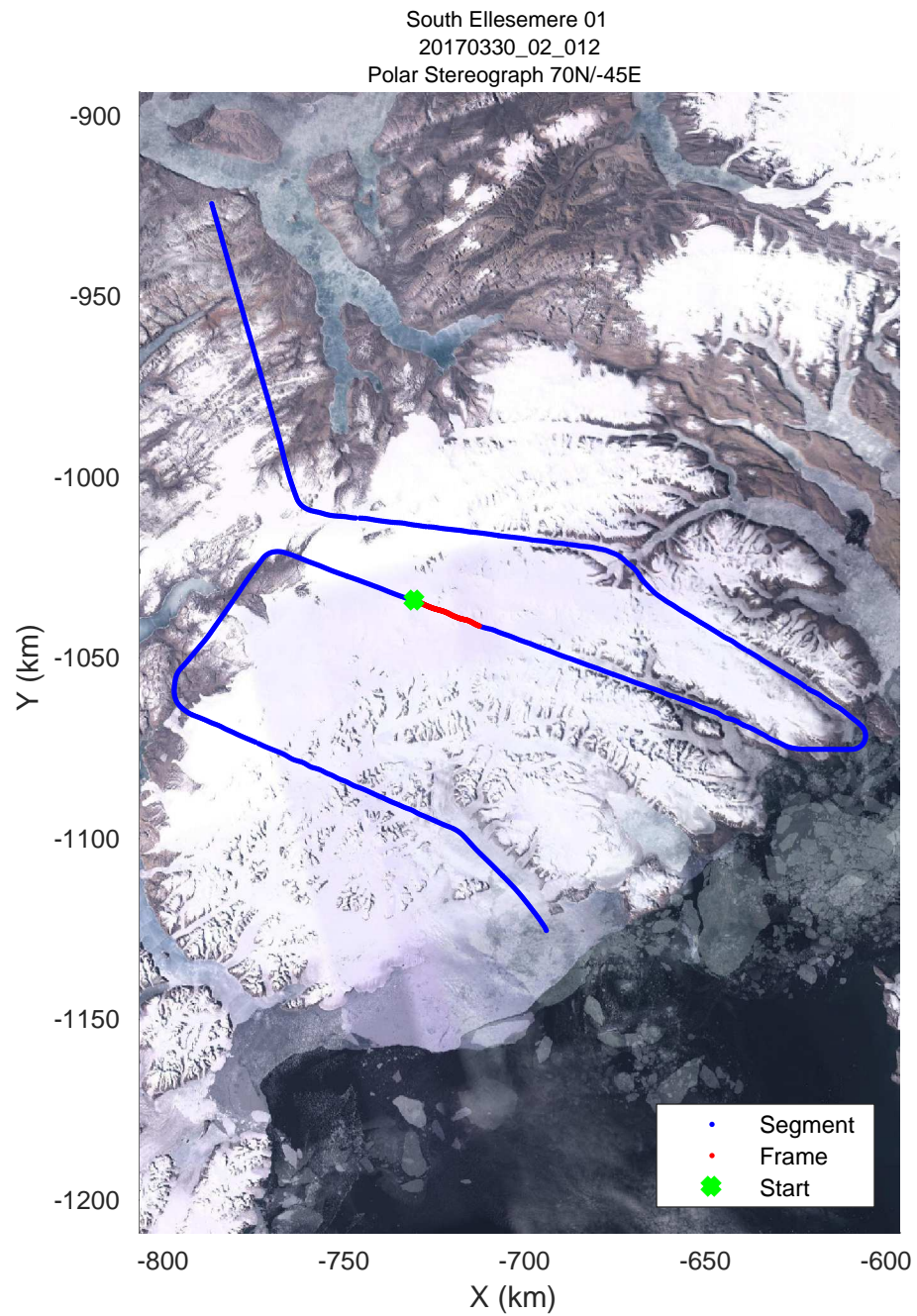
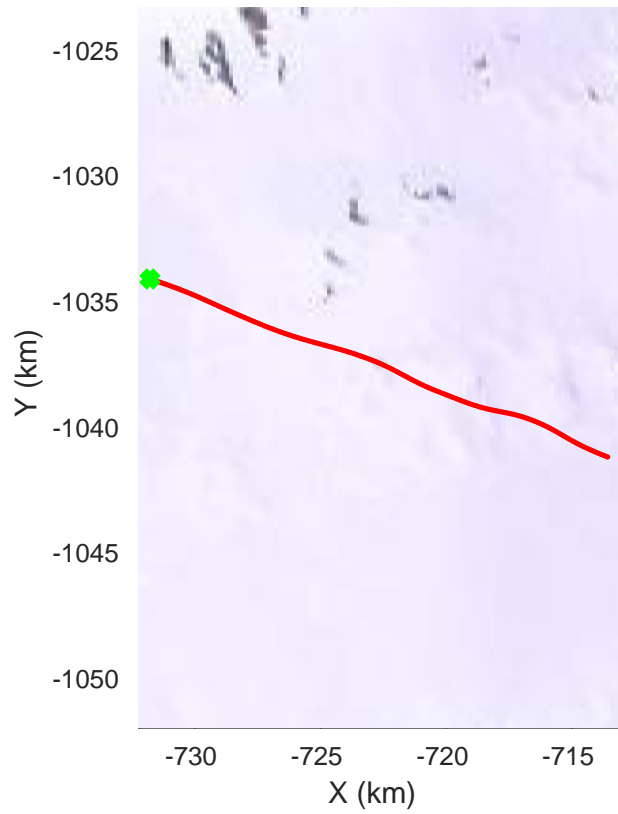
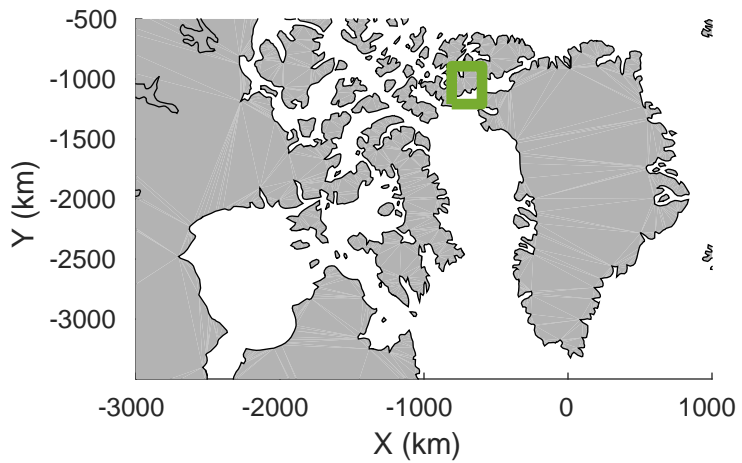


accum 2017_Greenland_P3: "South Ellesmere 01" 20170330_02_011: 11:54:50.8 to 11:57:22.9 GPS

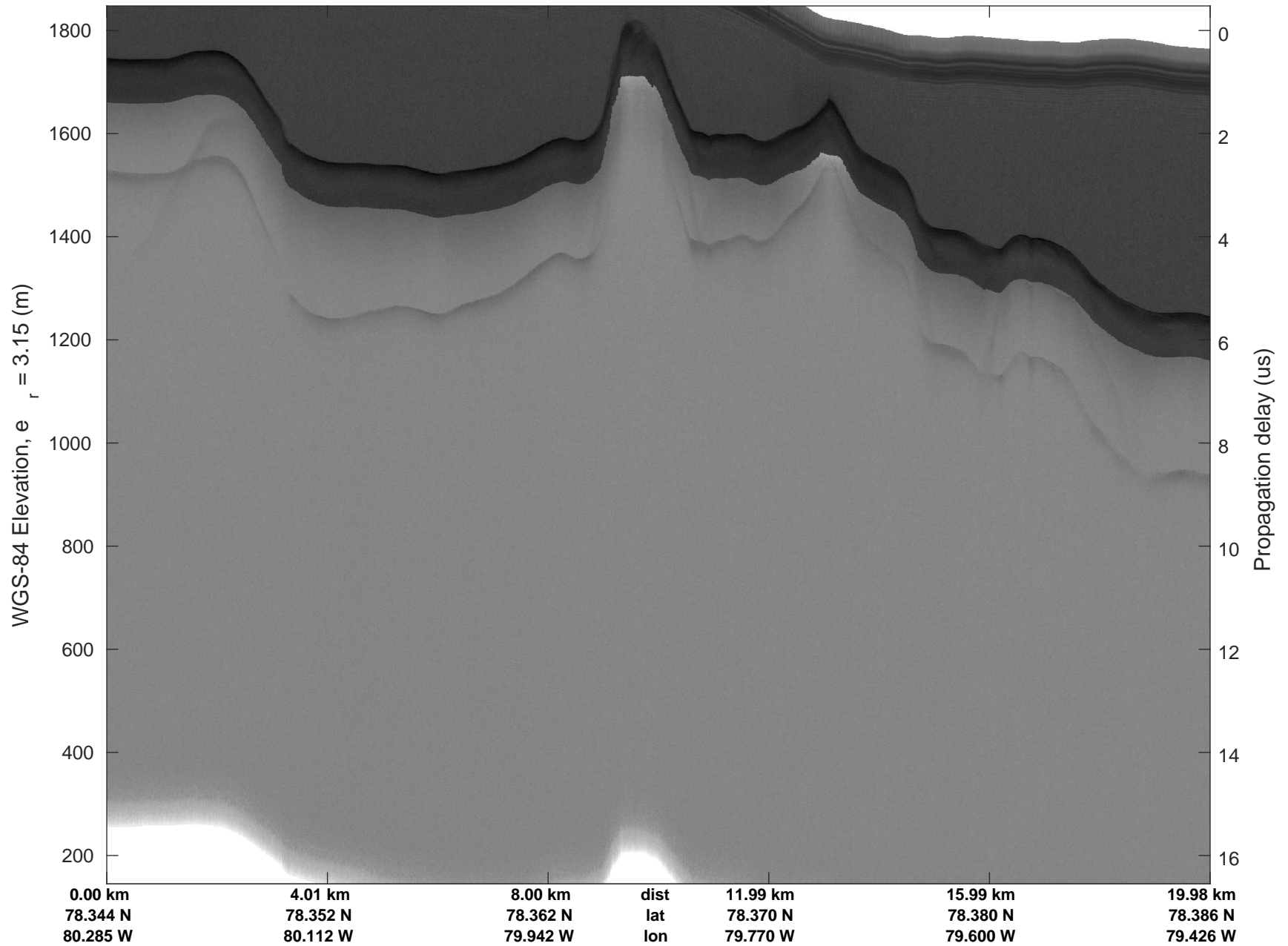


accum 2017_Greenland_P3: "South Ellesmere 01" 20170330_02_011: 11:54:50.8 to 11:57:22.9 GPS

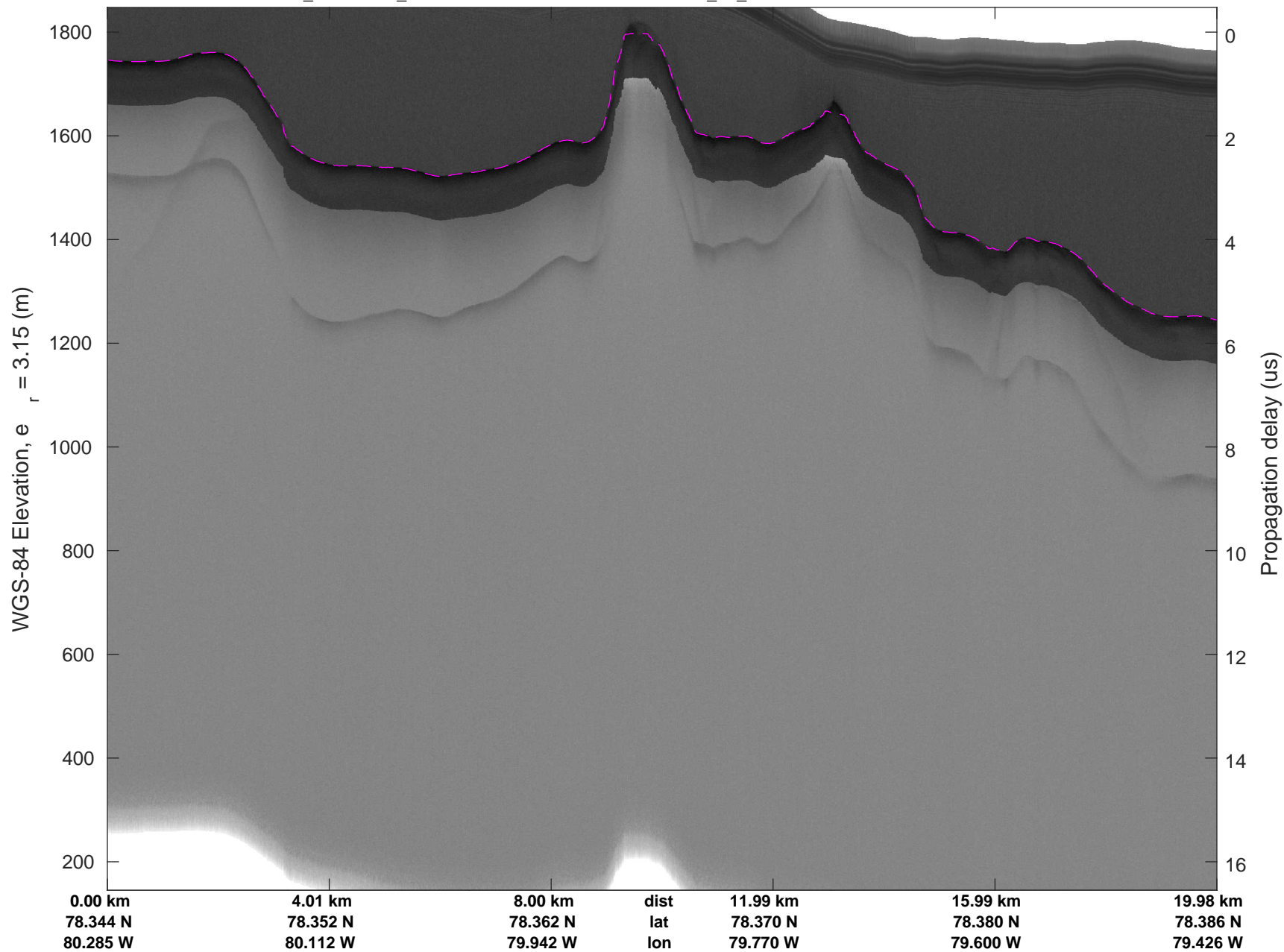


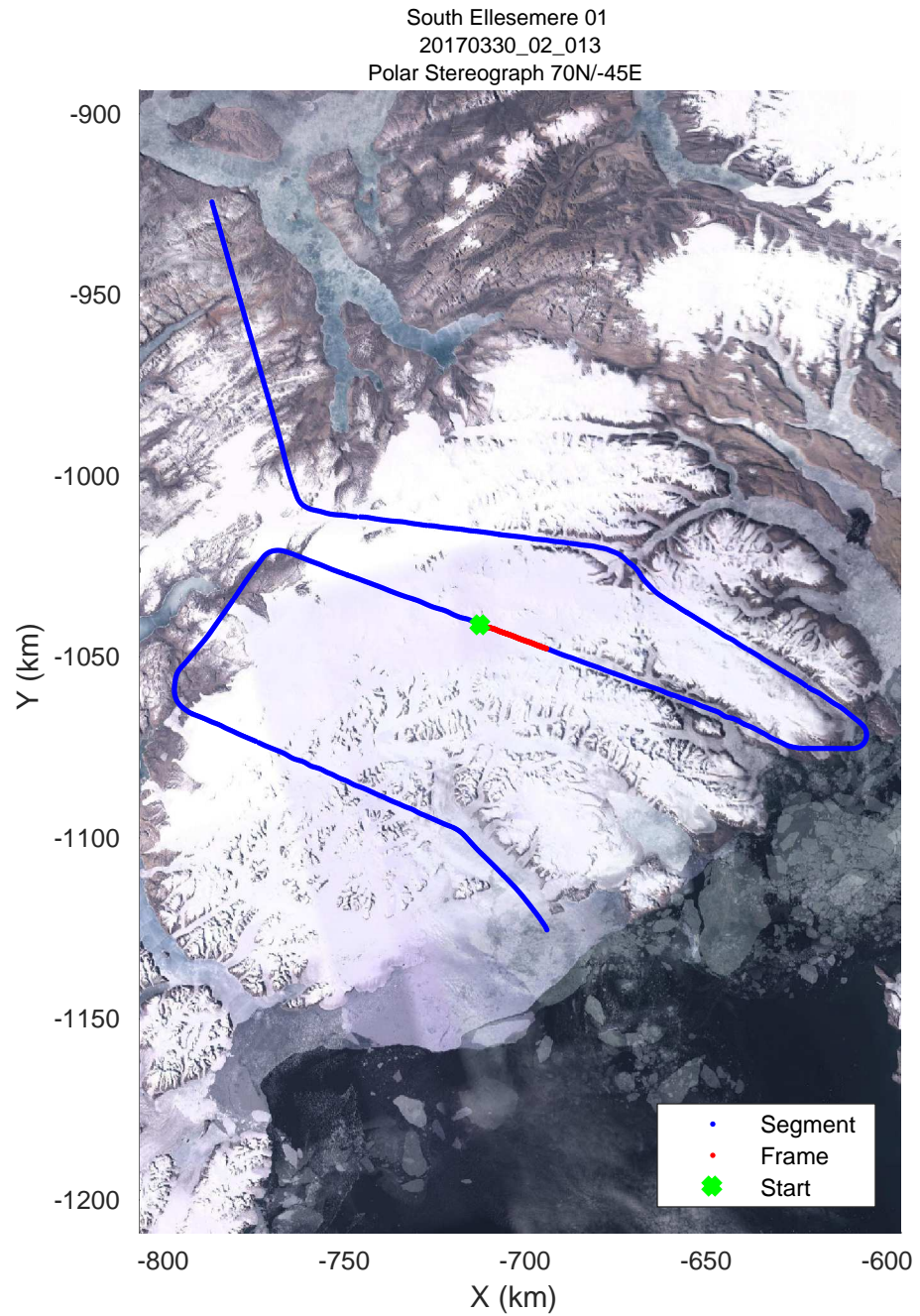

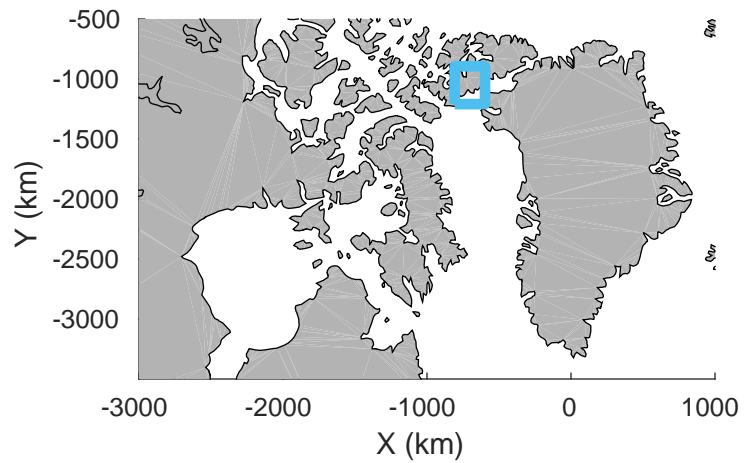


accum 2017_Greenland_P3: "South Ellesmere 01" 20170330_02_012: 11:57:23.1 to 11:59:50.1 GPS




accum 2017_Greenland_P3: "South Ellesmere 01" 20170330_02_012: 11:57:23.1 to 11:59:50.1 GPS

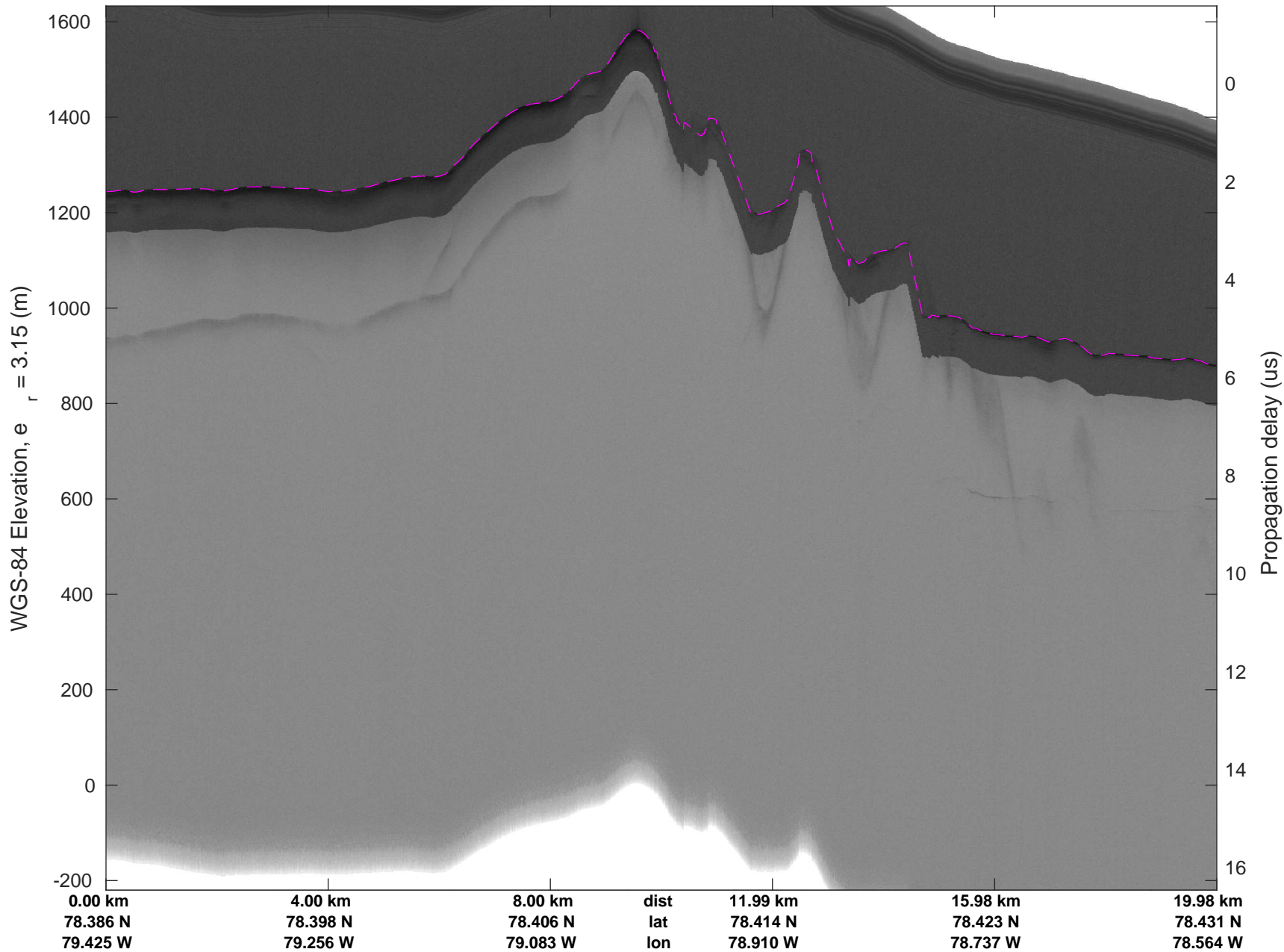


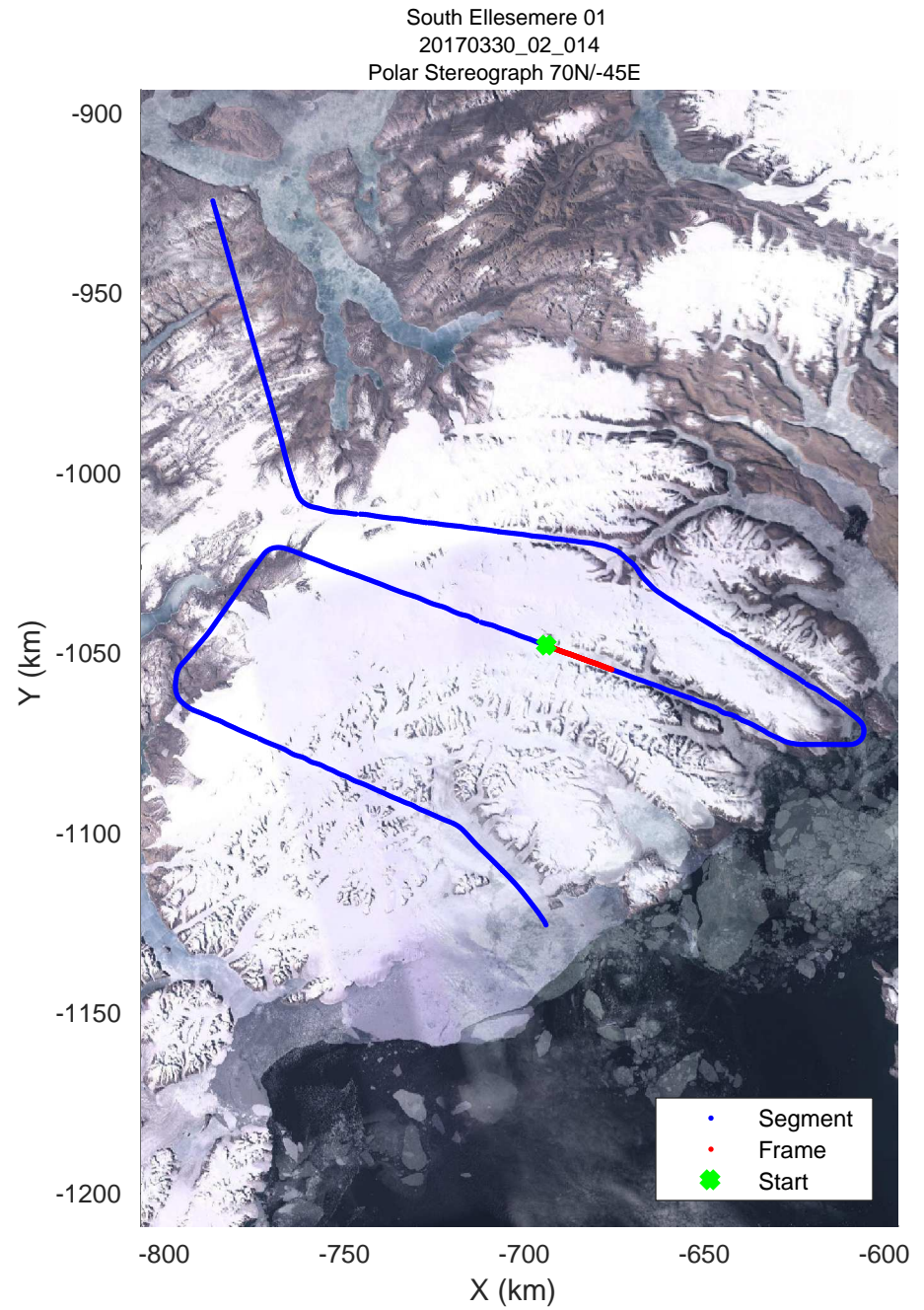

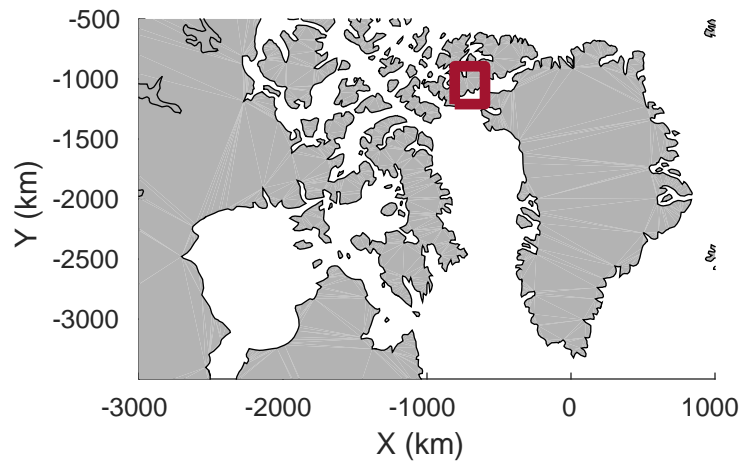


accum 2017_Greenland_P3: "South Ellesmere 01" 20170330_02_013: 11:59:50.3 to 12:02:23.2 GPS




accum 2017_Greenland_P3: "South Ellesmere 01" 20170330_02_013: 11:59:50.3 to 12:02:23.2 GPS

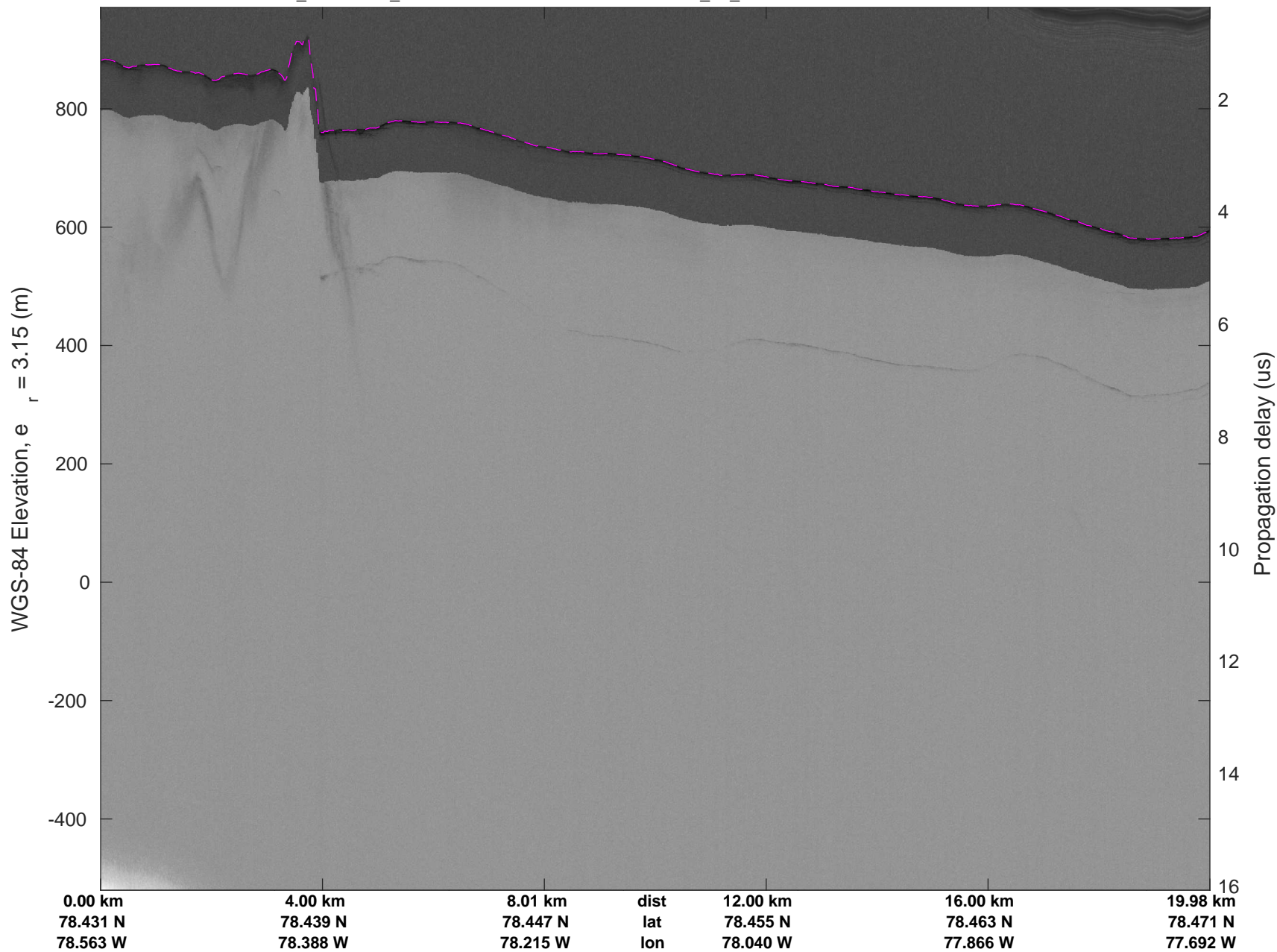


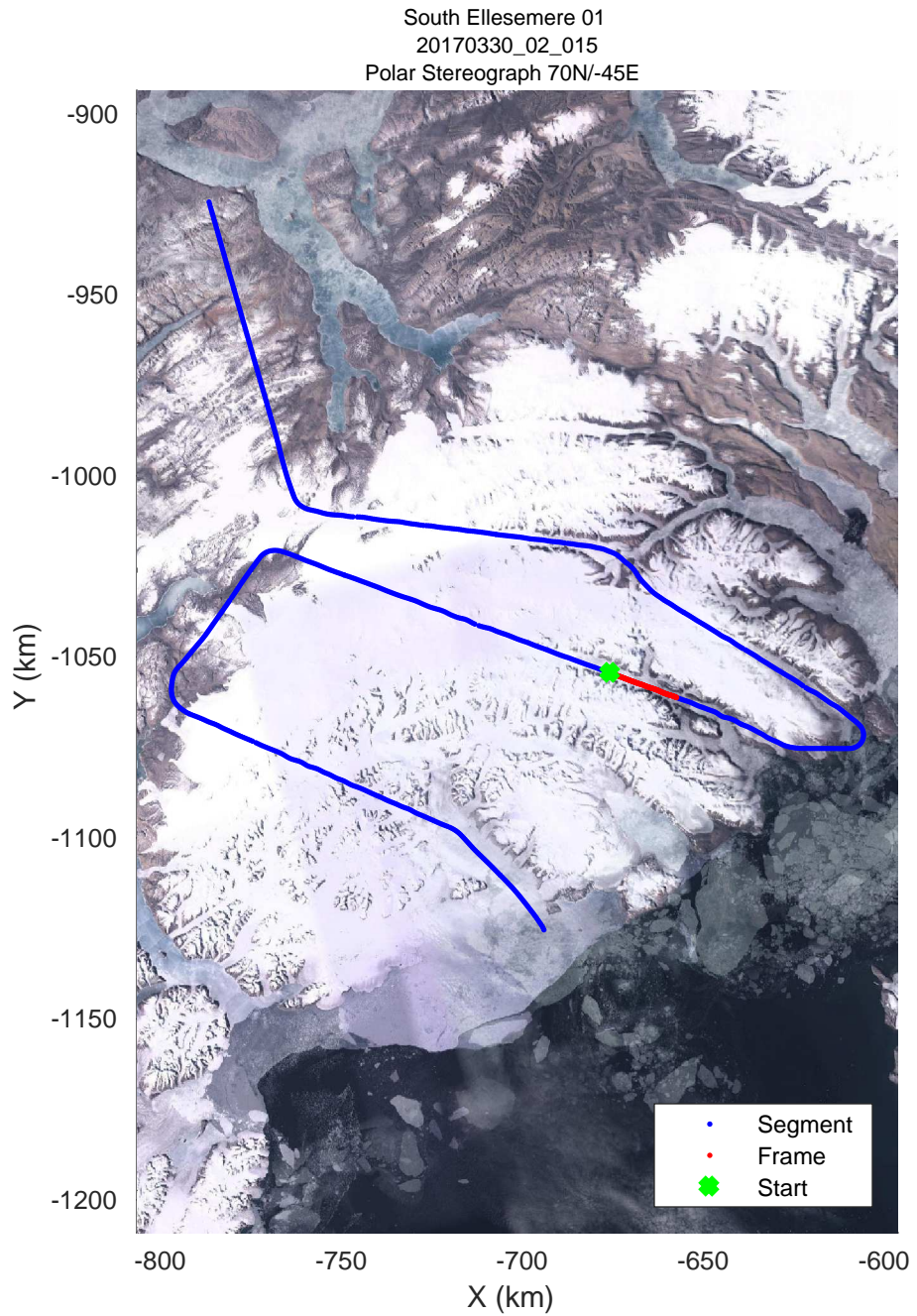

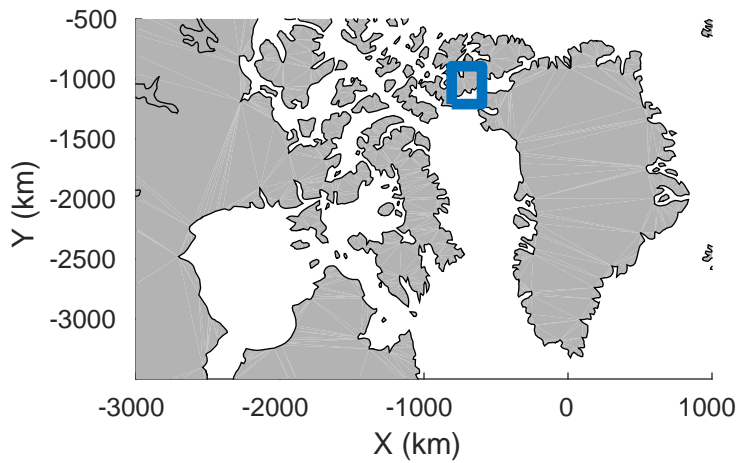


accum 2017_Greenland_P3: "South Ellesmere 01" 20170330_02_014: 12:02:23.4 to 12:04:55.9 GPS




accum 2017_Greenland_P3: "South Ellesmere 01" 20170330_02_014: 12:02:23.4 to 12:04:55.9 GPS




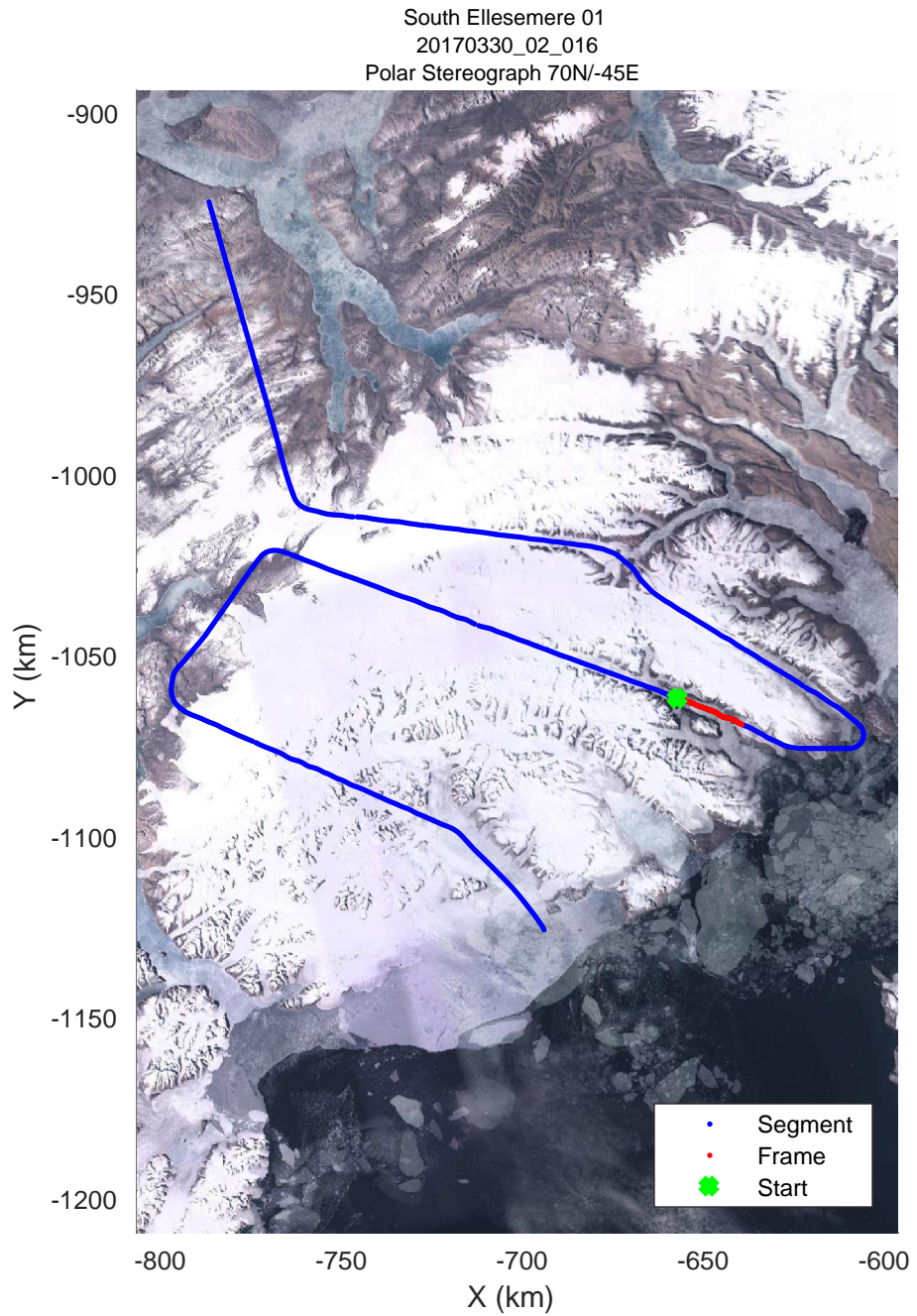

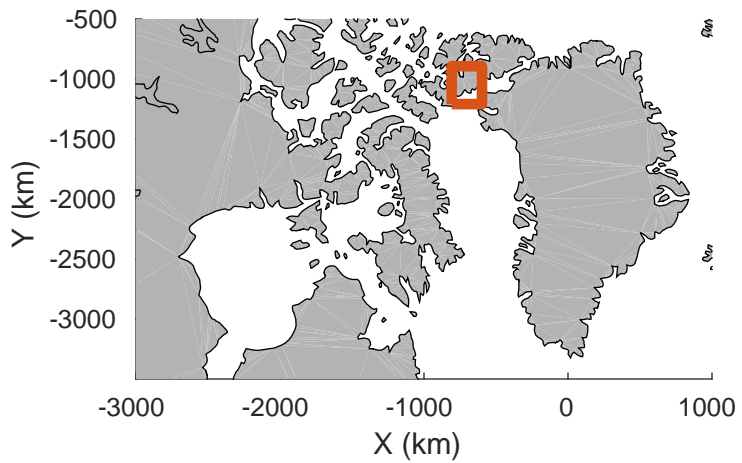


accum 2017_Greenland_P3: "South Ellesmere 01" 20170330_02_015: 12:04:56.1 to 12:07:26.8 GPS




accum 2017_Greenland_P3: "South Ellesemere 01" 20170330_02_015: 12:04:56.1 to 12:07:26.8 GPS




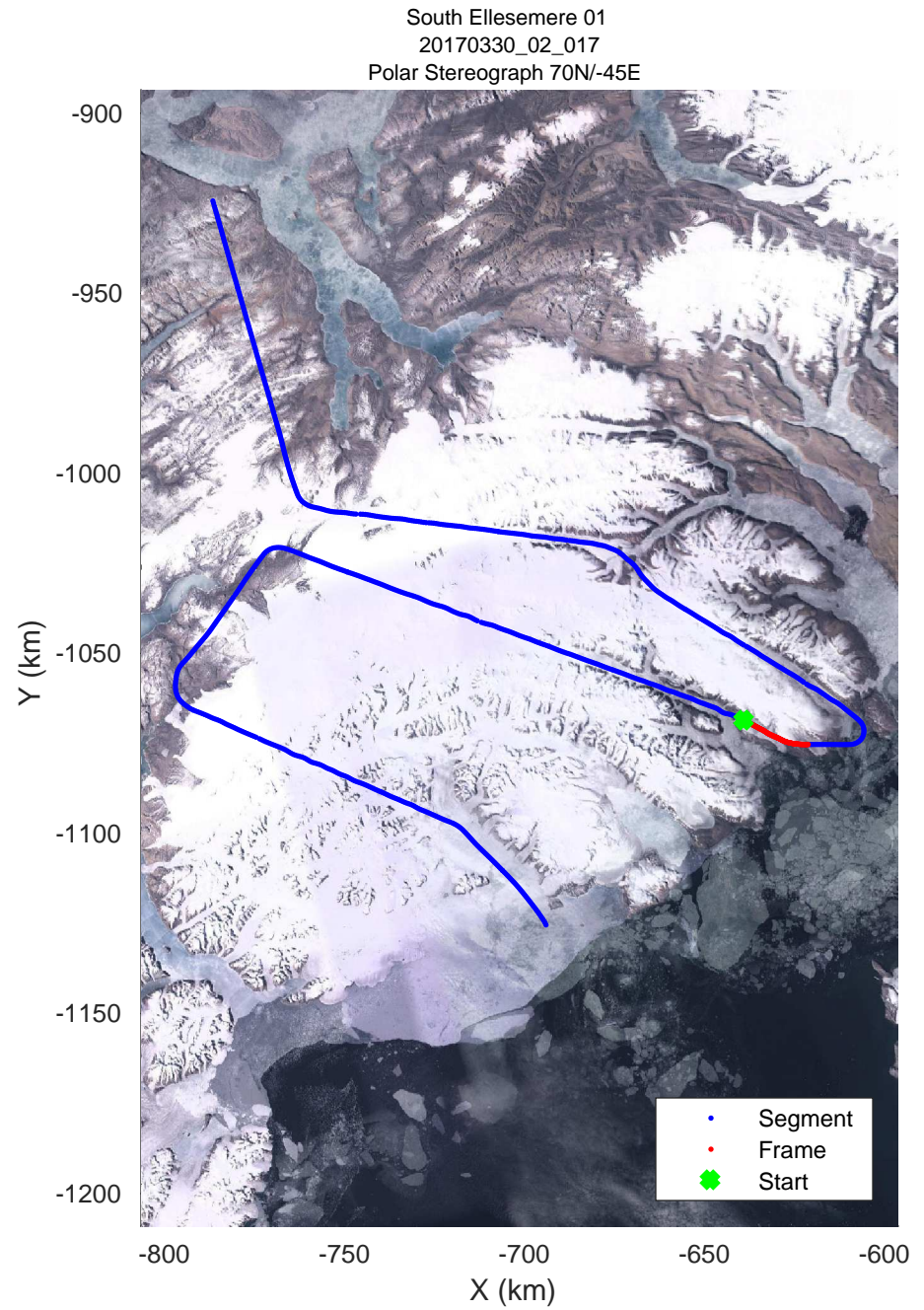

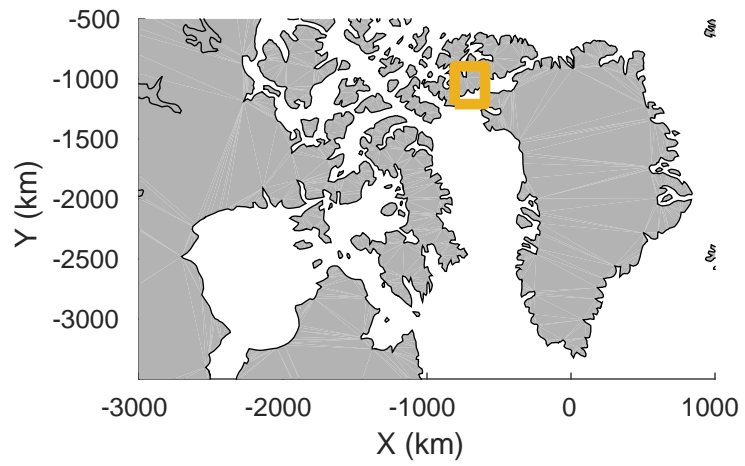


accum 2017_Greenland_P3: "South Ellesmere 01" 20170330_02_016: 12:07:27.0 to 12:10:05.1 GPS




accum 2017_Greenland_P3: "South Ellesmere 01" 20170330_02_016: 12:07:27.0 to 12:10:05.1 GPS

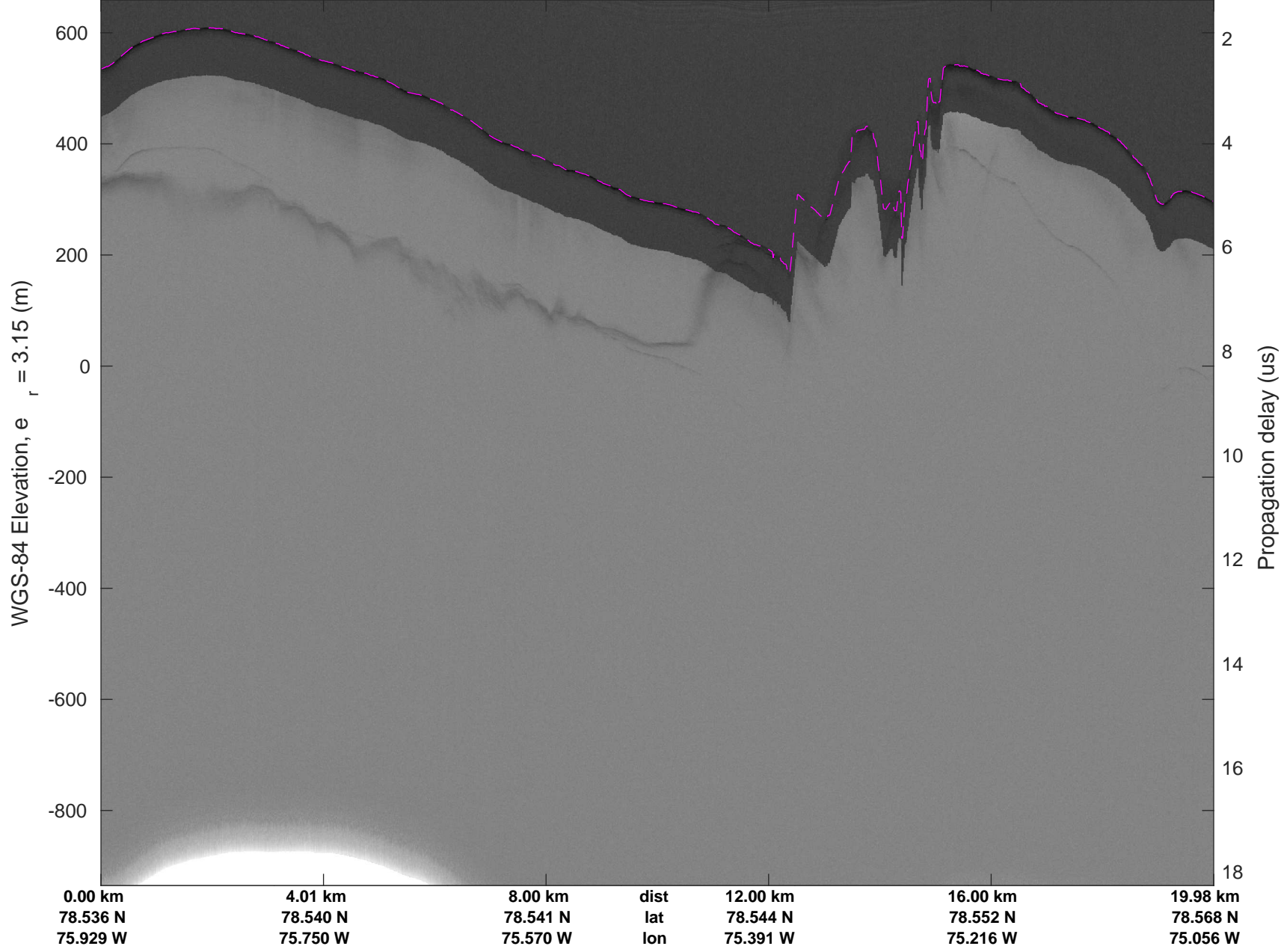


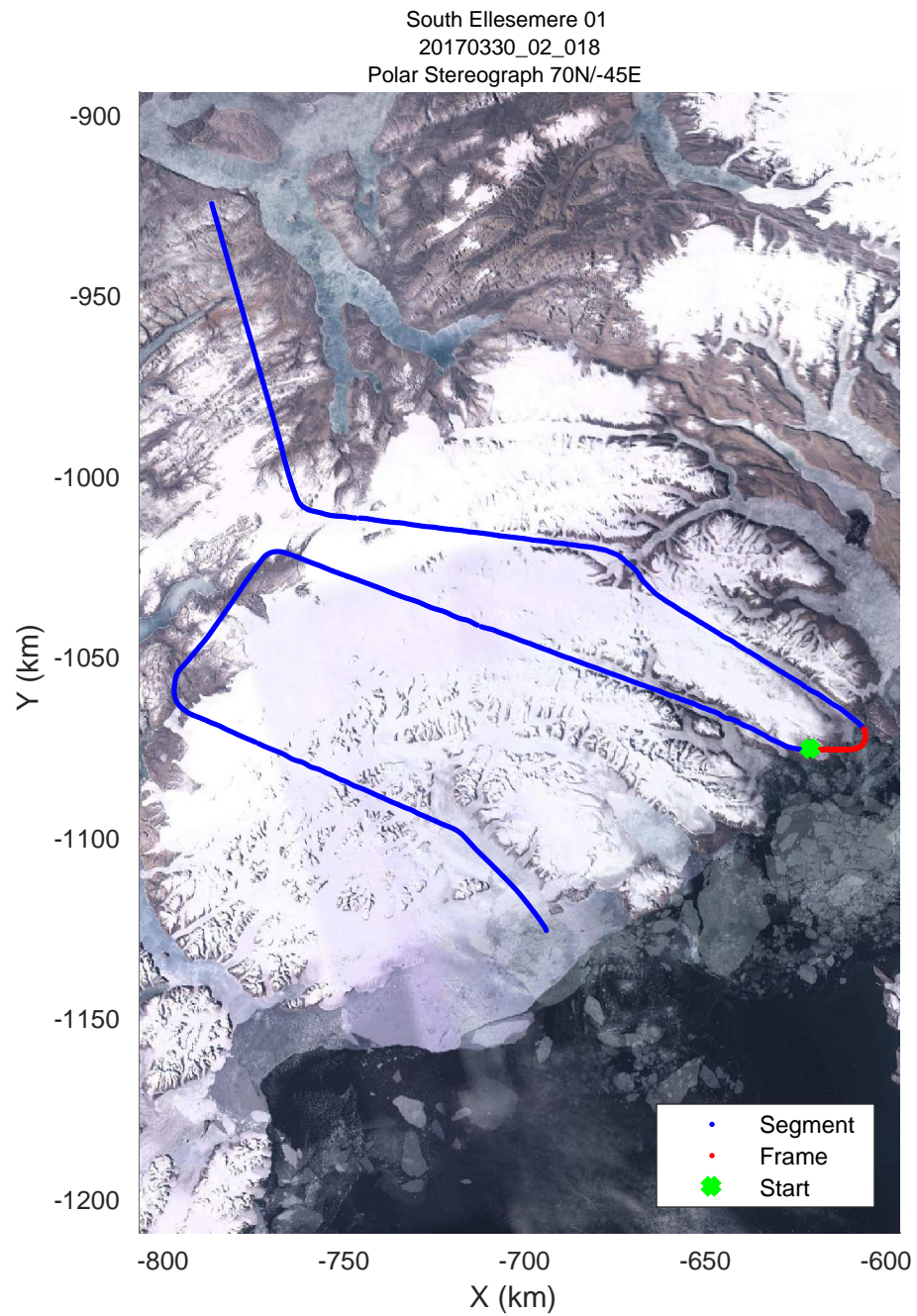

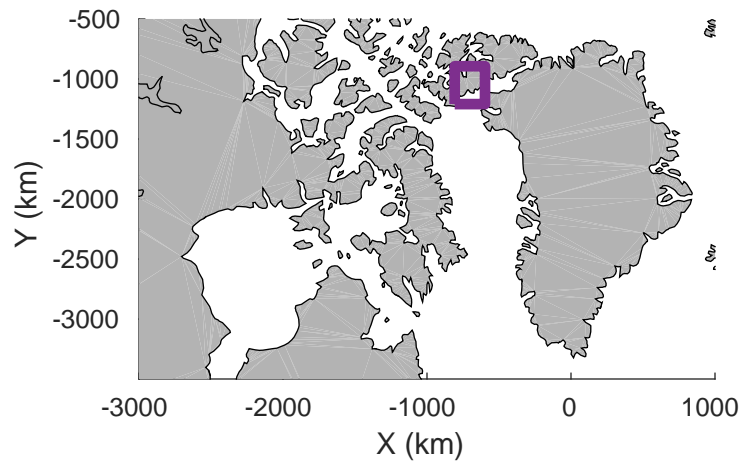


accum 2017_Greenland_P3: "South Ellesmere 01" 20170330_02_017: 12:10:05.2 to 12:12:39.0 GPS




accum 2017_Greenland_P3: "South Ellesmere 01" 20170330_02_017: 12:10:05.2 to 12:12:39.0 GPS

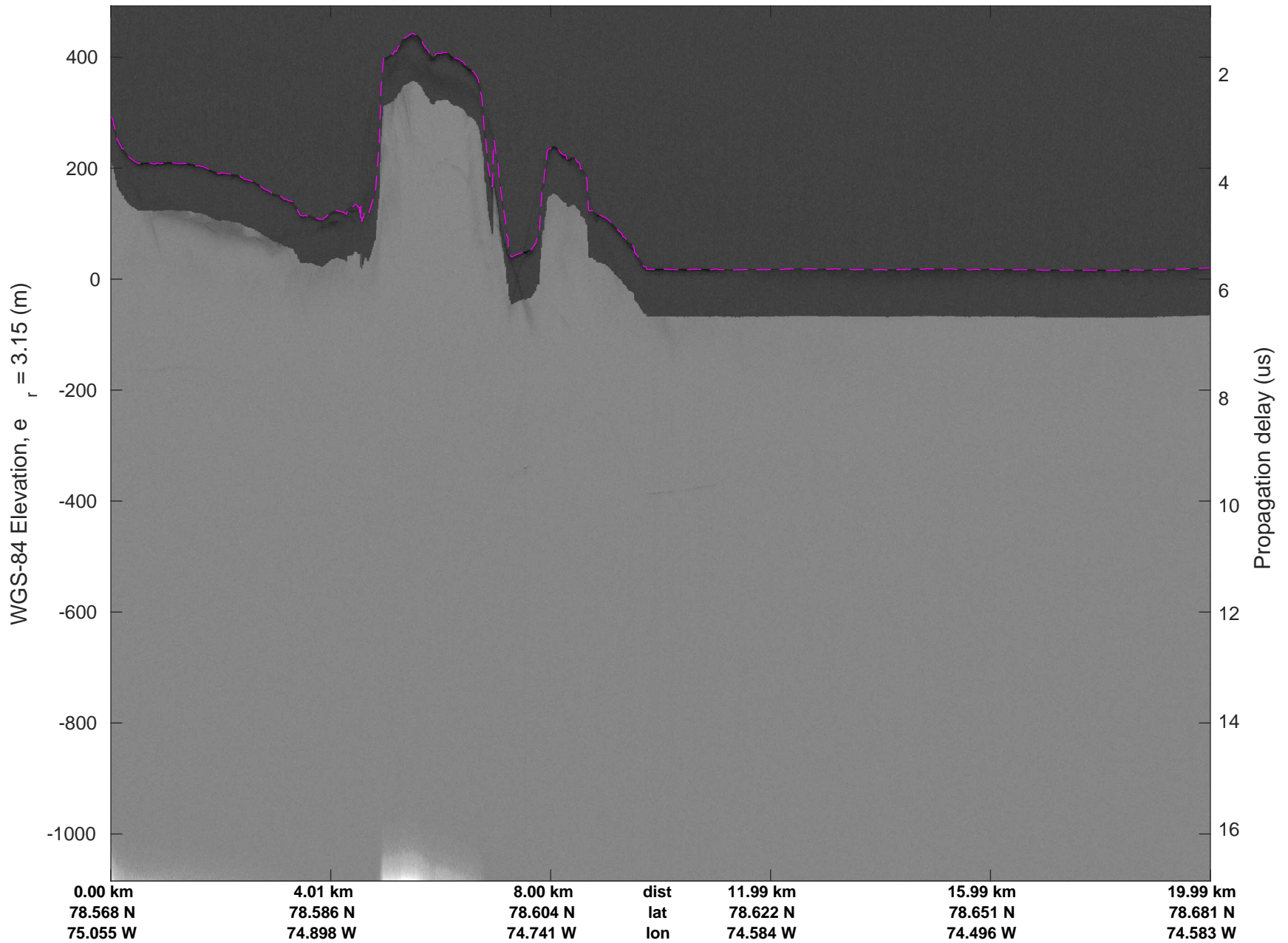


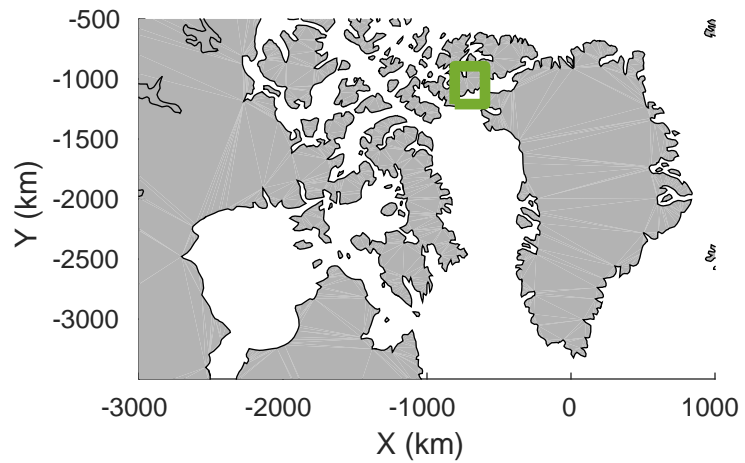


accum 2017_Greenland_P3: "South Ellesemere 01" 20170330_02_018: 12:12:39.1 to 12:15:24.3 GPS


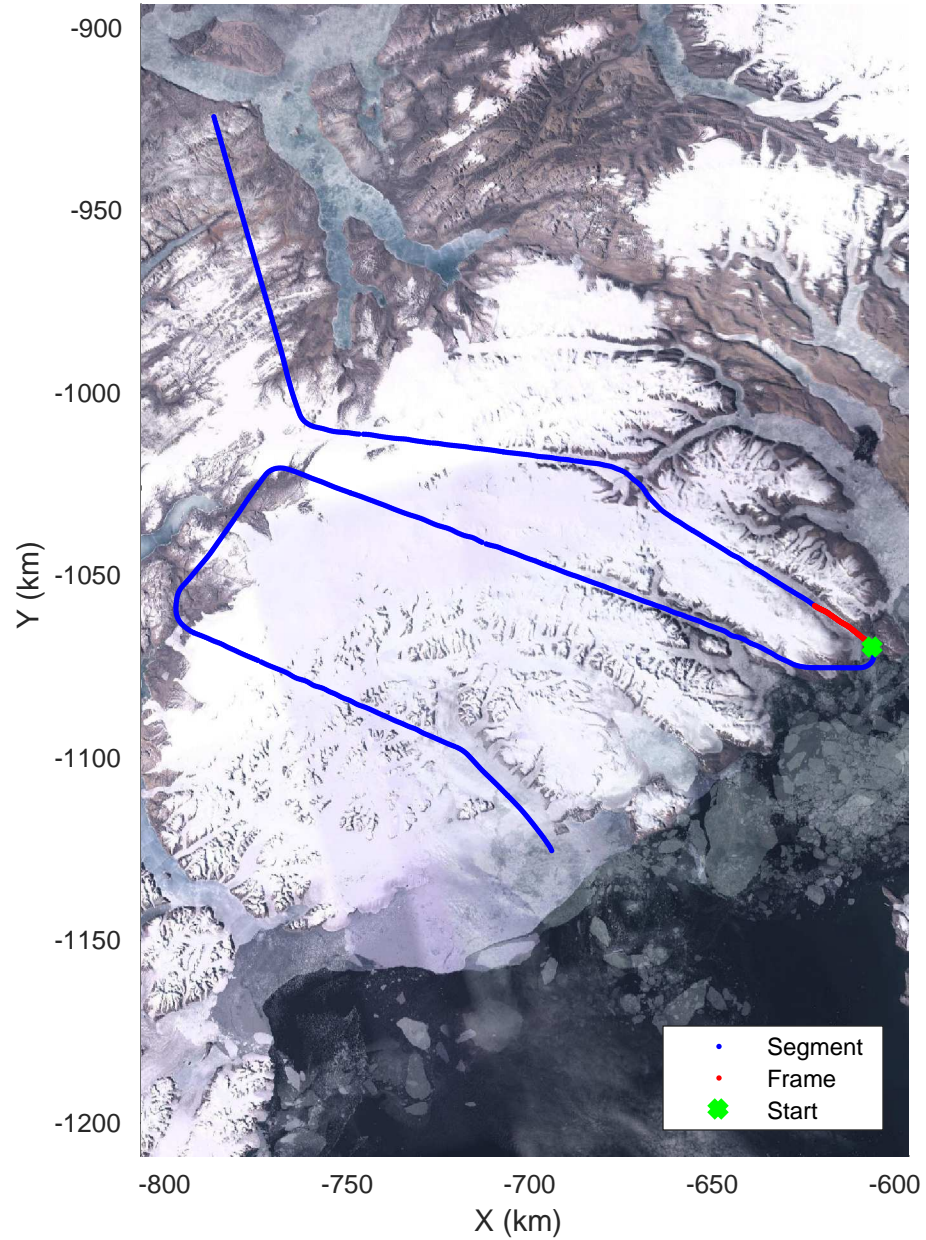


accum 2017_Greenland_P3: "South Ellesemere 01" 20170330_02_018: 12:12:39.1 to 12:15:24.3 GPS






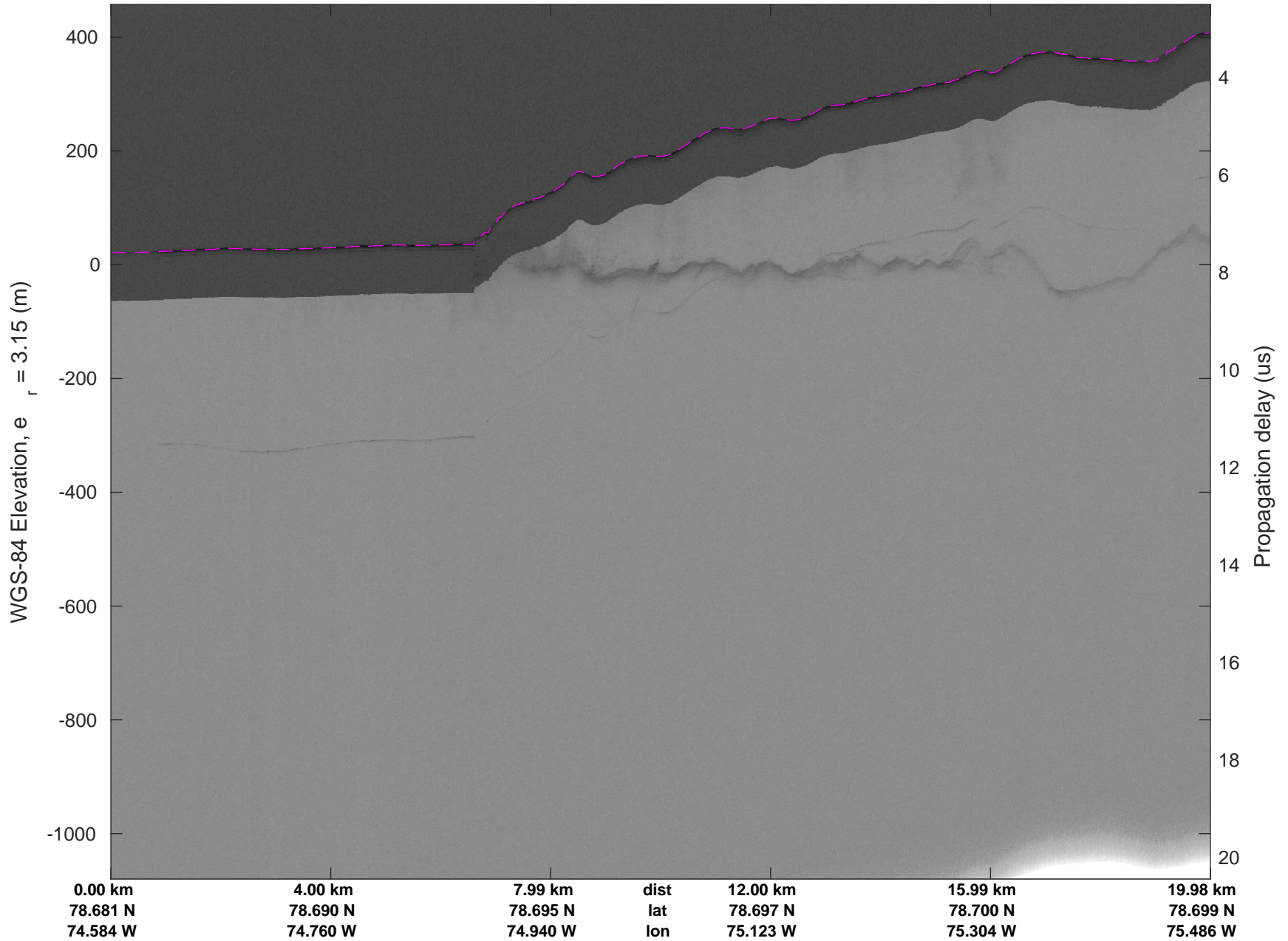
South Ellesmere 01
20170330_02_019
Polar Stereograph 70N/-45E

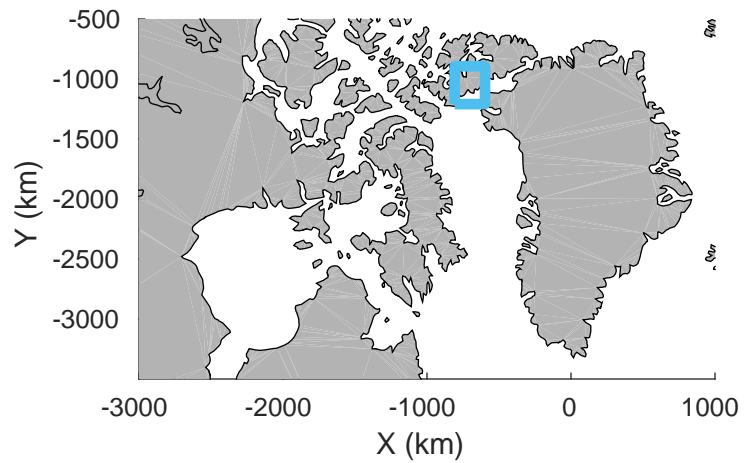


accum 2017_Greenland_P3: "South Ellesmere 01" 20170330_02_019: 12:15:24.5 to 12:18:00.4 GPS

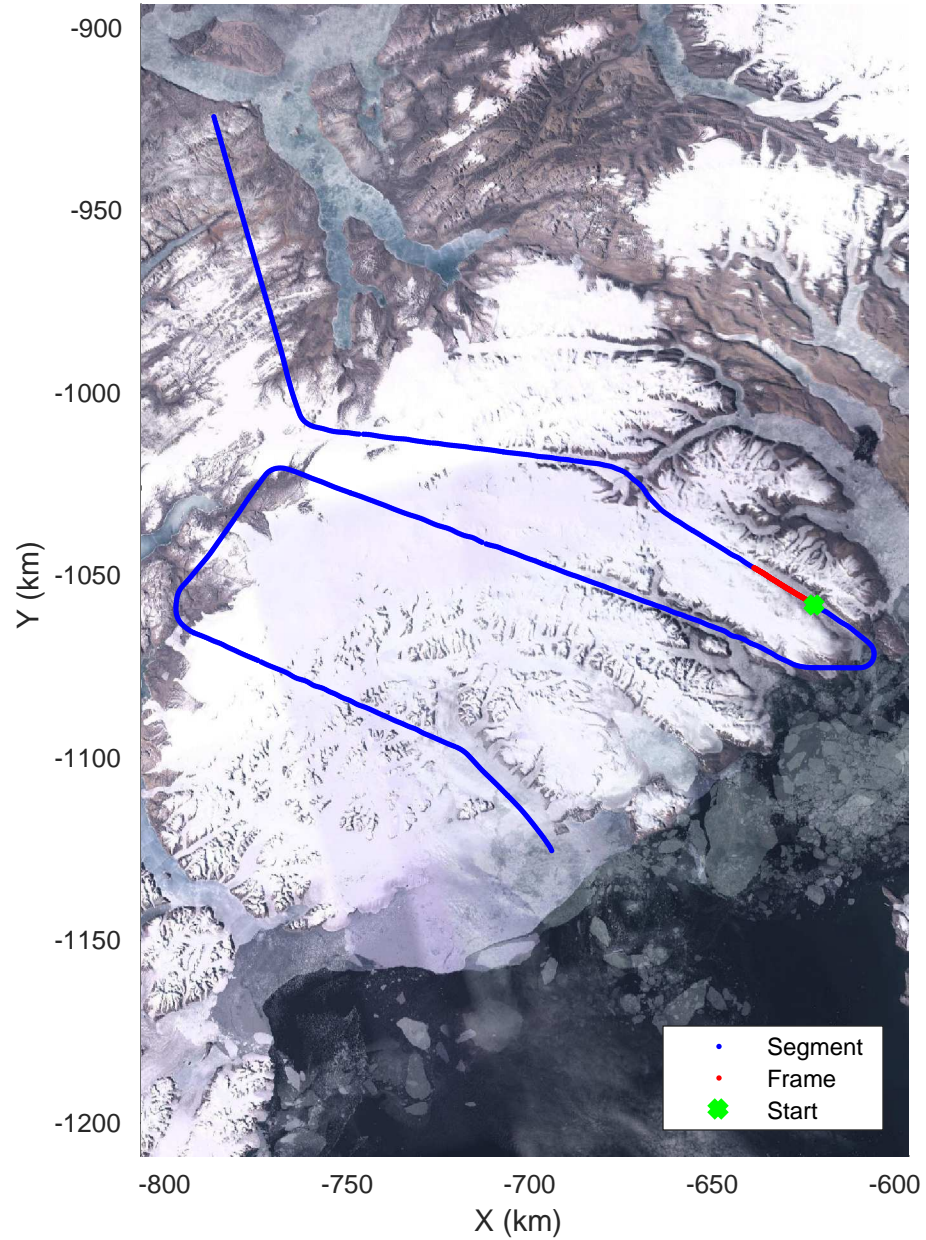


accum 2017_Greenland_P3: "South Ellesemere 01" 20170330_02_019: 12:15:24.5 to 12:18:00.4 GPS







South Ellesmere 01
20170330_02_020
Polar Stereograph 70N/-45E

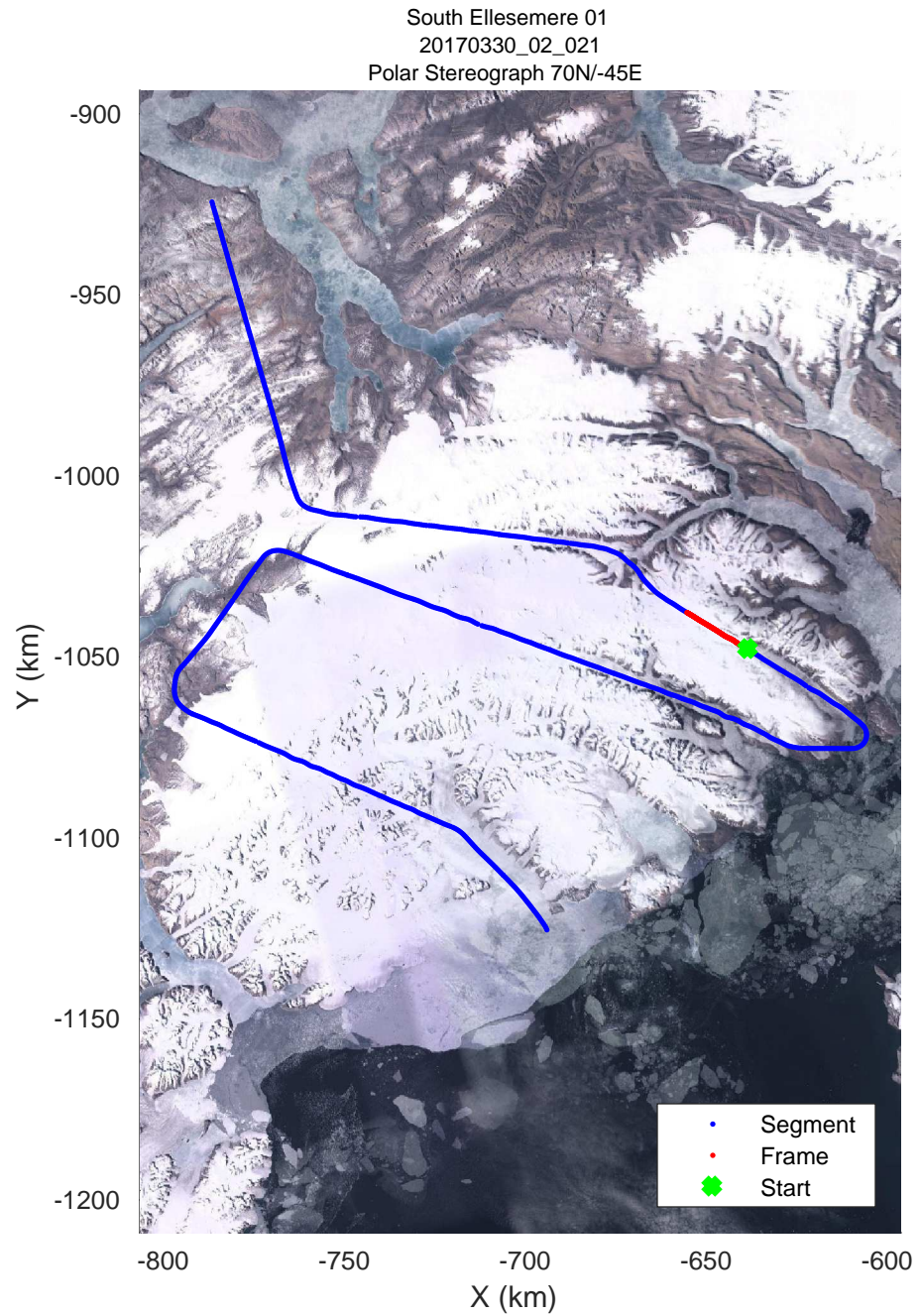

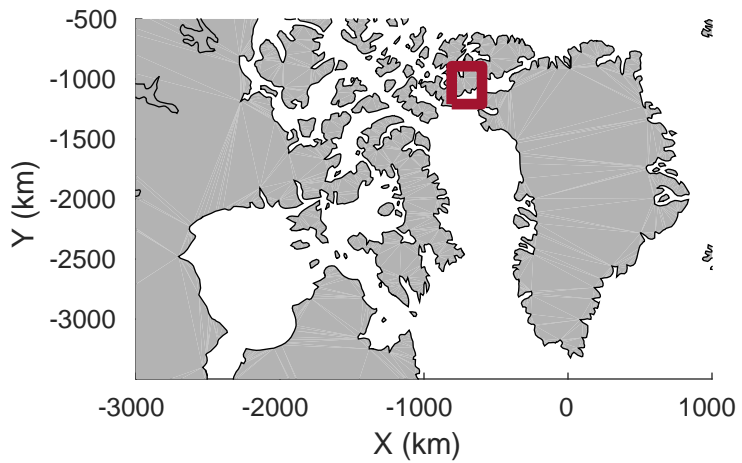


accum 2017_Greenland_P3: "South Ellesmere 01" 20170330_02_020: 12:18:00.6 to 12:20:37.7 GPS




accum 2017_Greenland_P3: "South Ellesmere 01" 20170330_02_020: 12:18:00.6 to 12:20:37.7 GPS

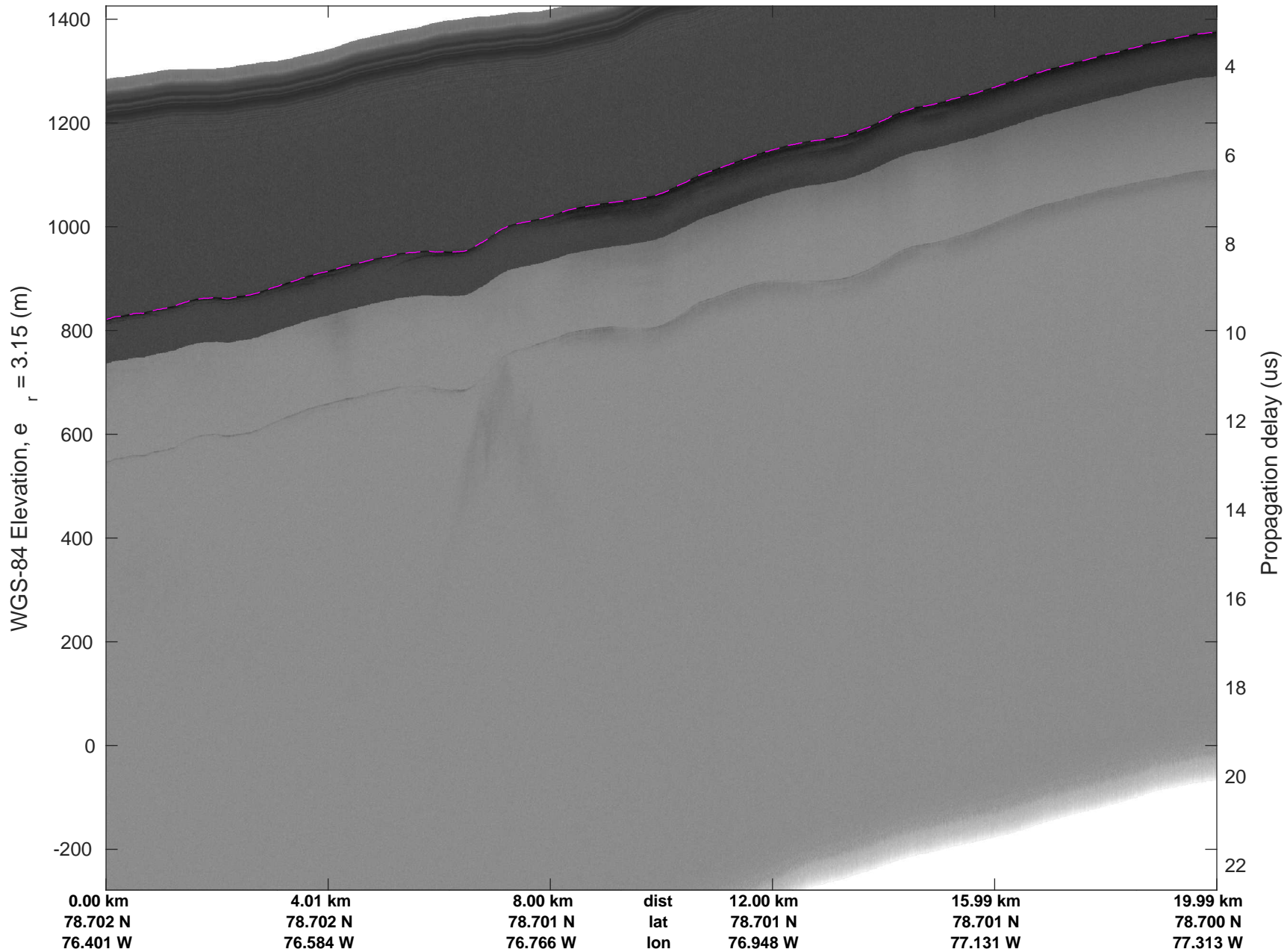


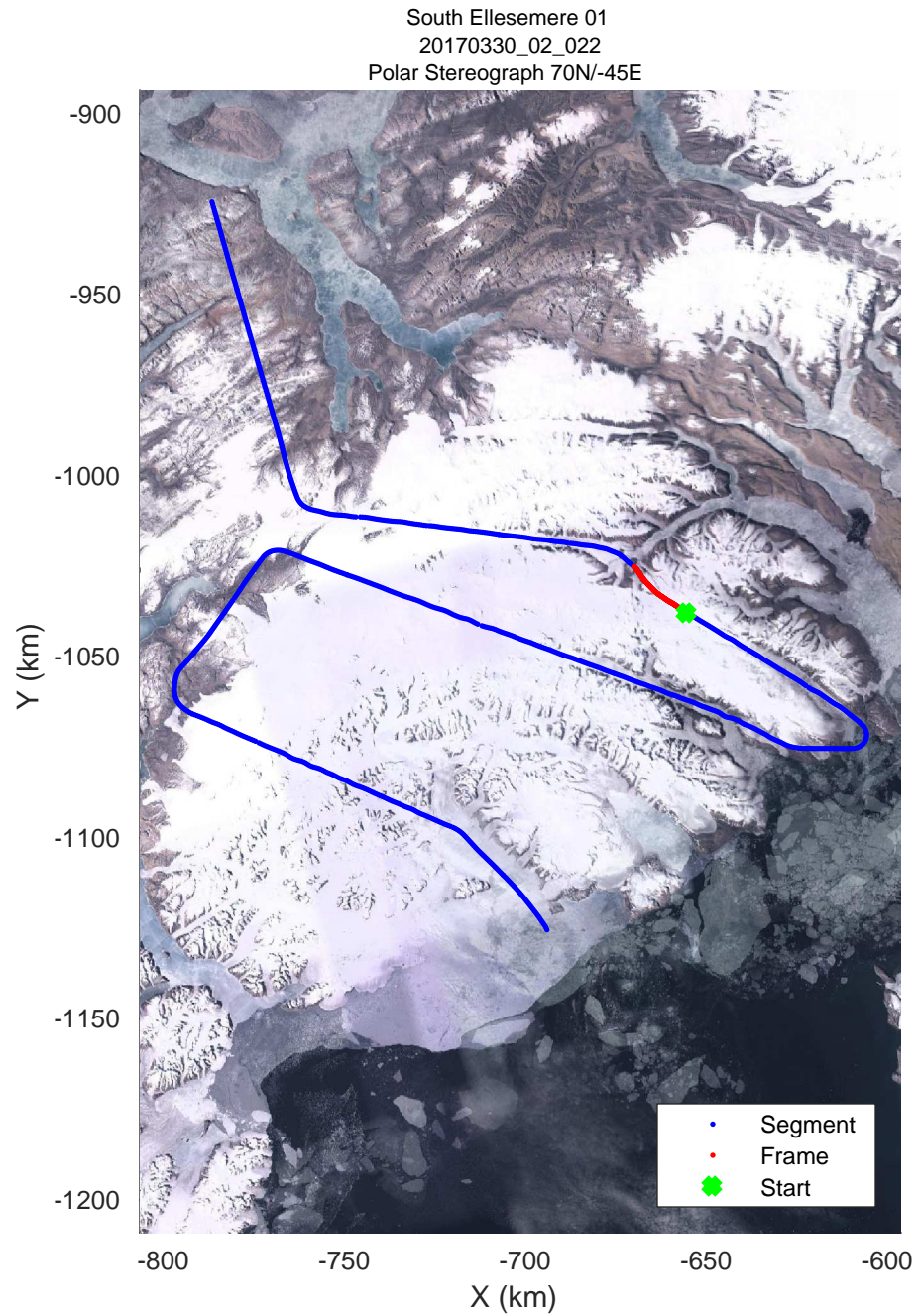

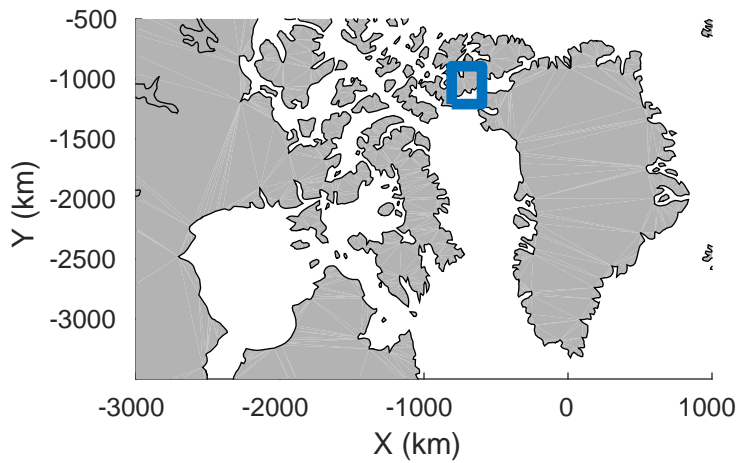


accum 2017_Greenland_P3: "South Ellesemere 01" 20170330_02_021: 12:20:37.9 to 12:23:12.9 GPS

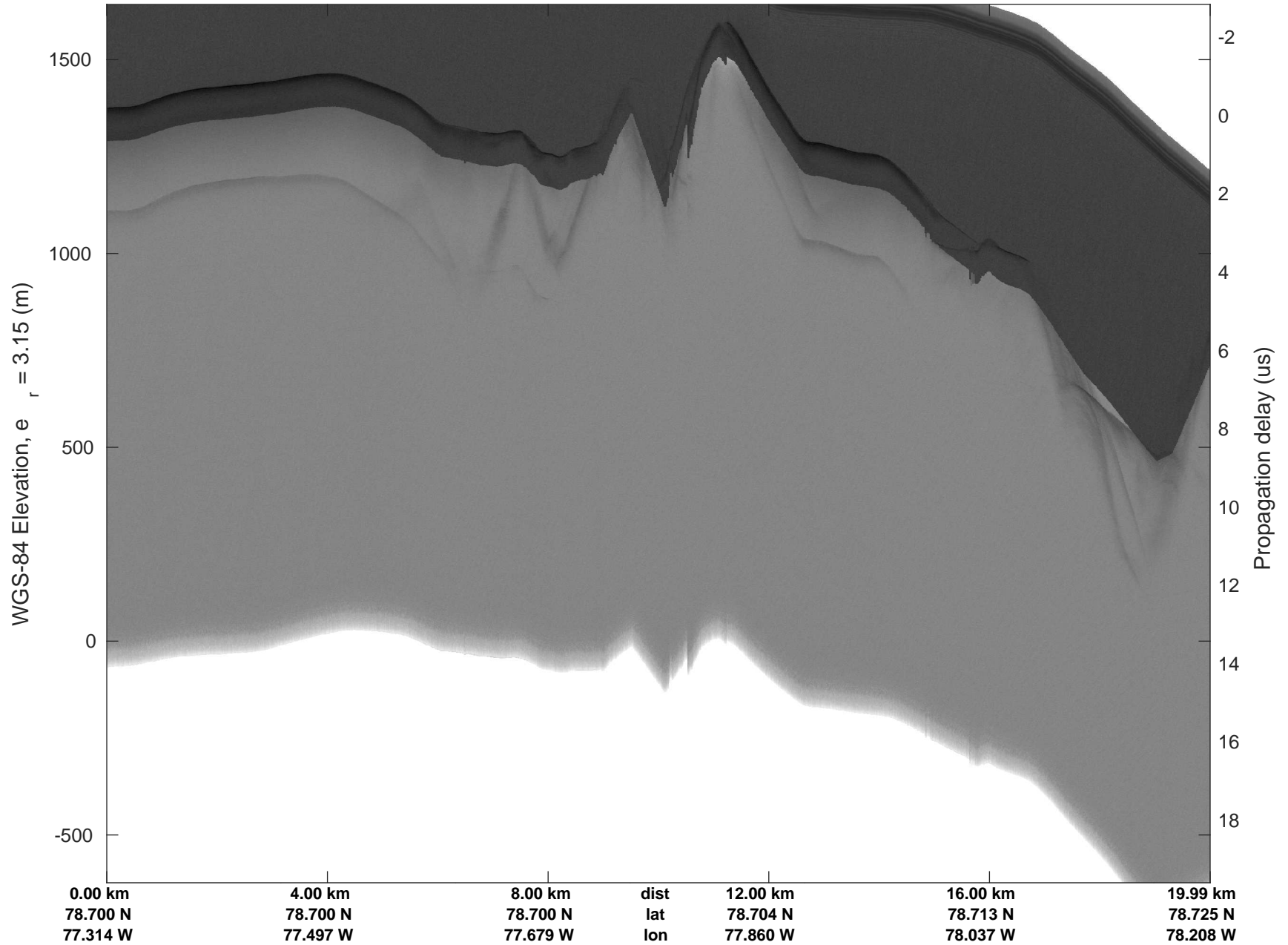


accum 2017_Greenland_P3: "South Ellesemere 01" 20170330_02_021: 12:20:37.9 to 12:23:12.9 GPS

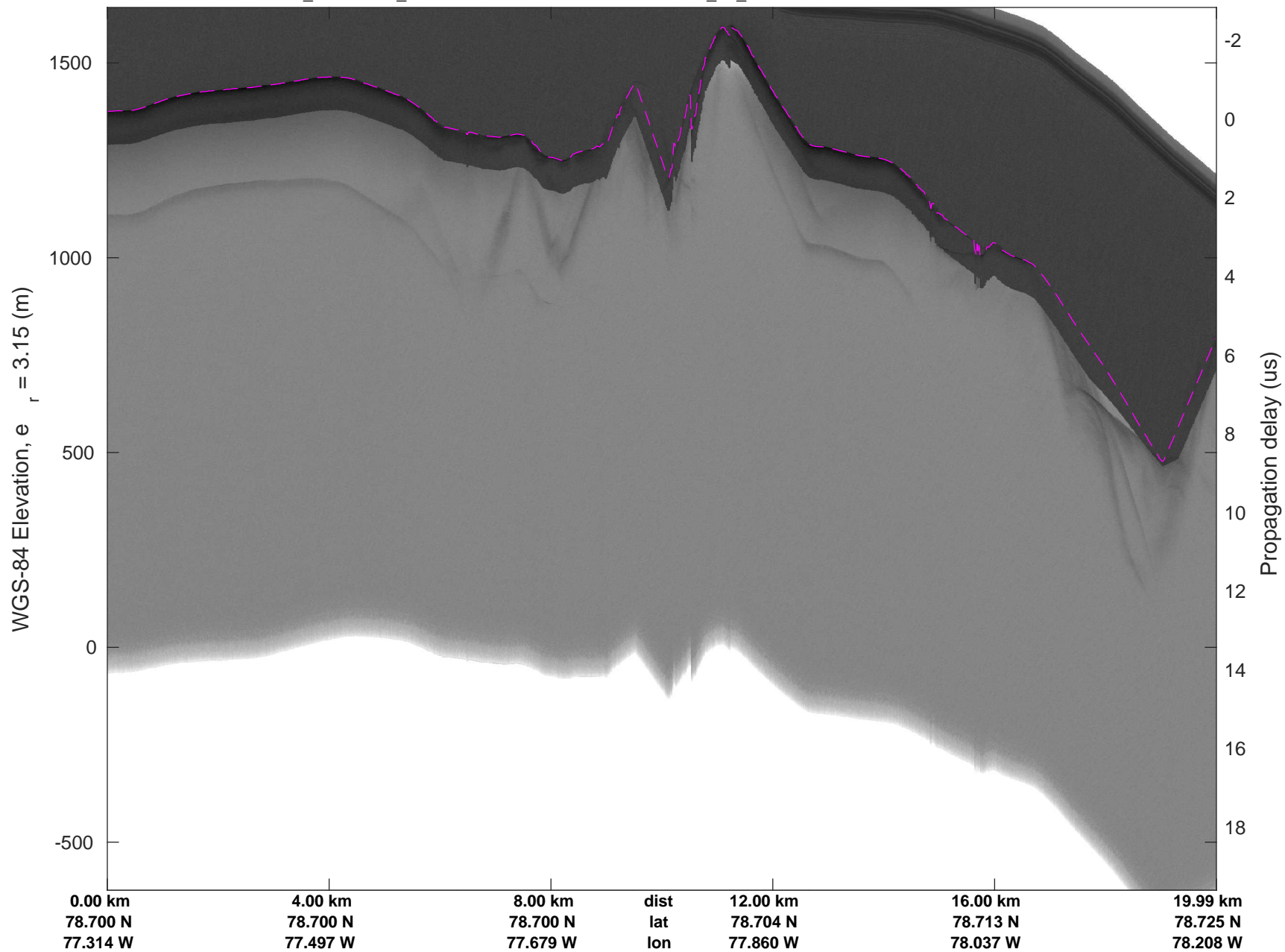


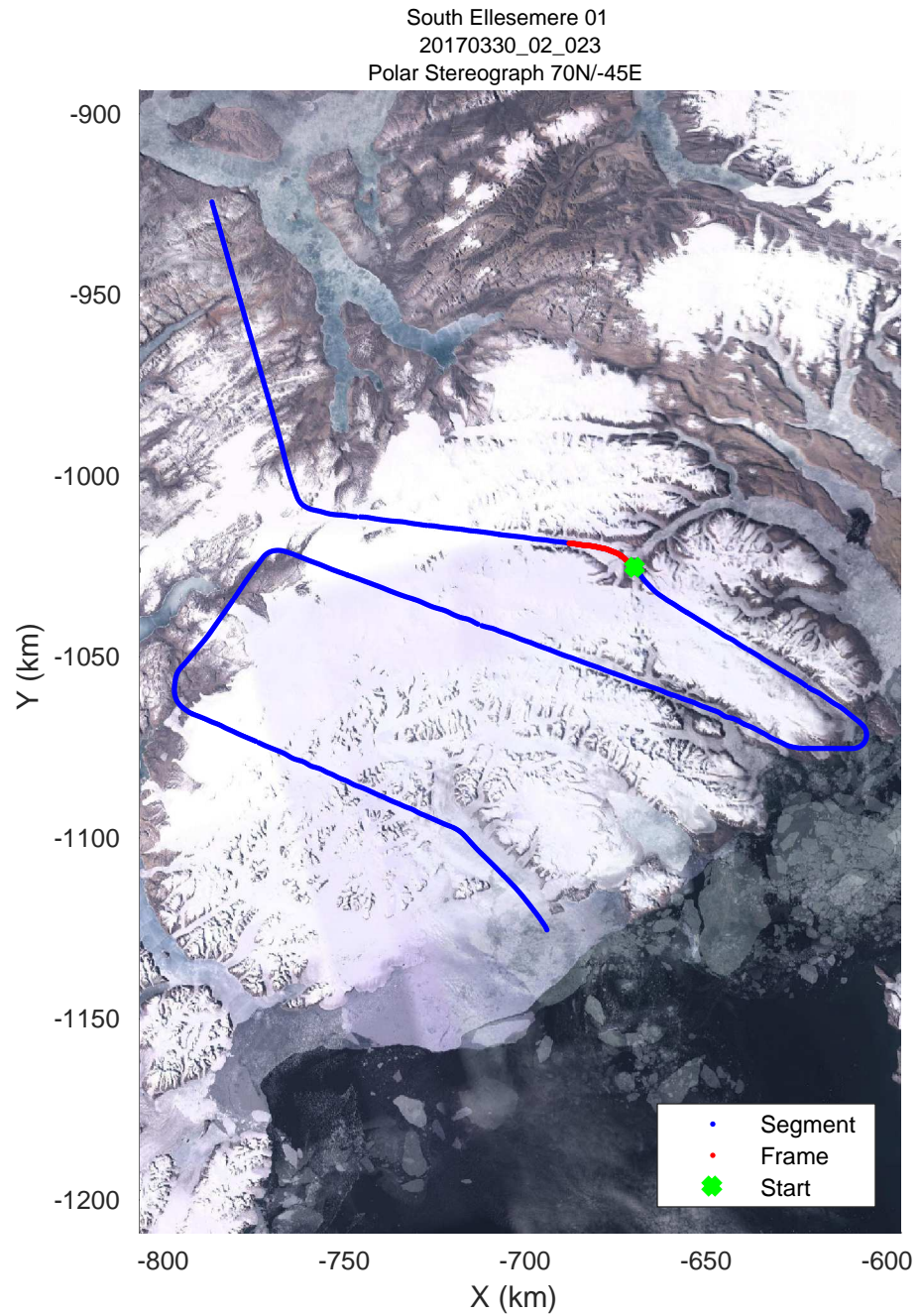

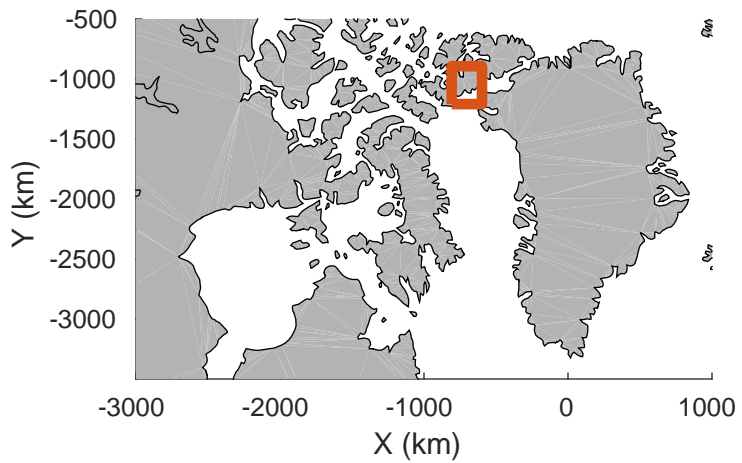


accum 2017_Greenland_P3: "South Ellesmere 01" 20170330_02_022: 12:23:13.0 to 12:25:44.6 GPS




accum 2017_Greenland_P3: "South Ellesmere 01" 20170330_02_022: 12:23:13.0 to 12:25:44.6 GPS

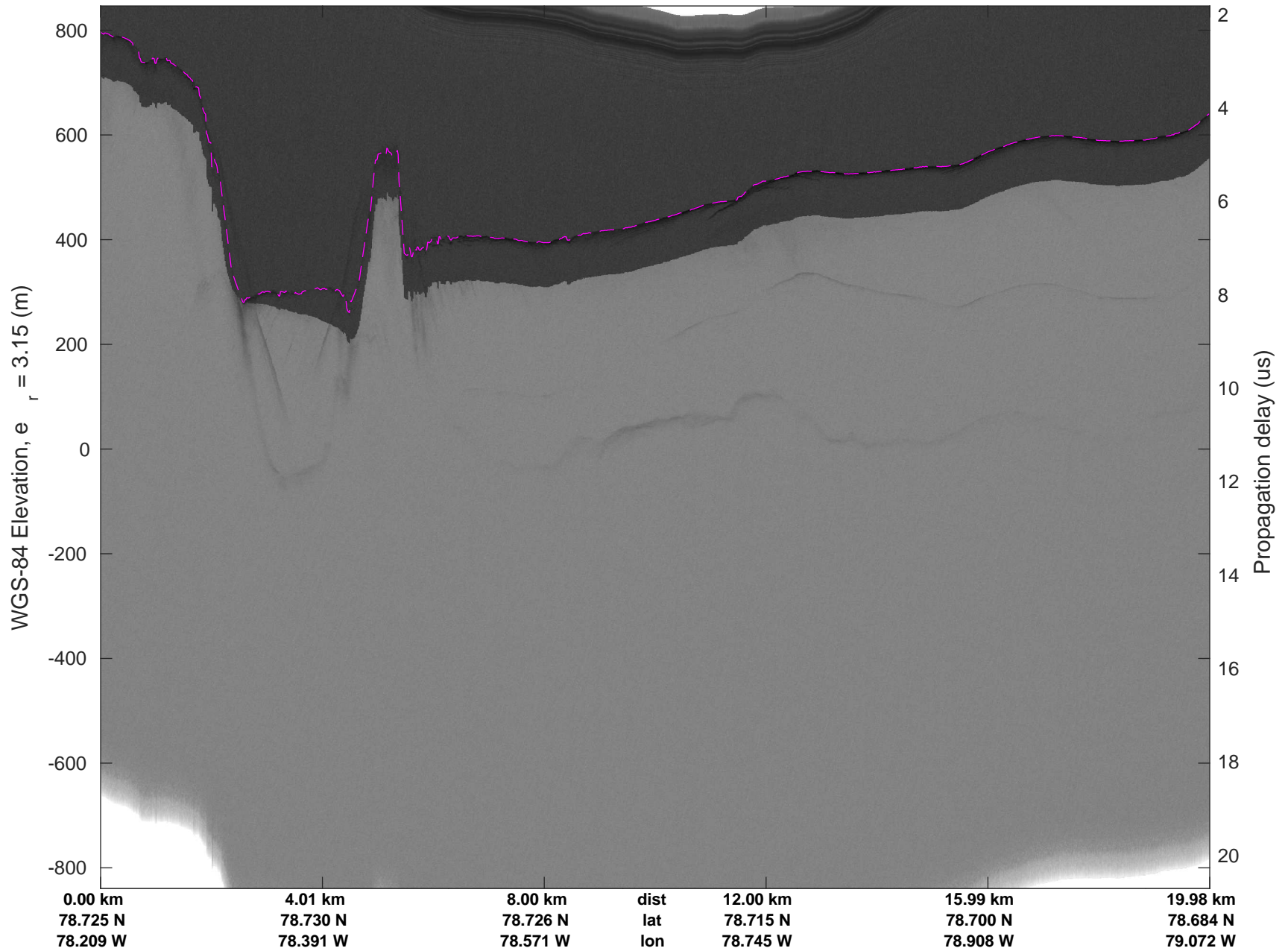


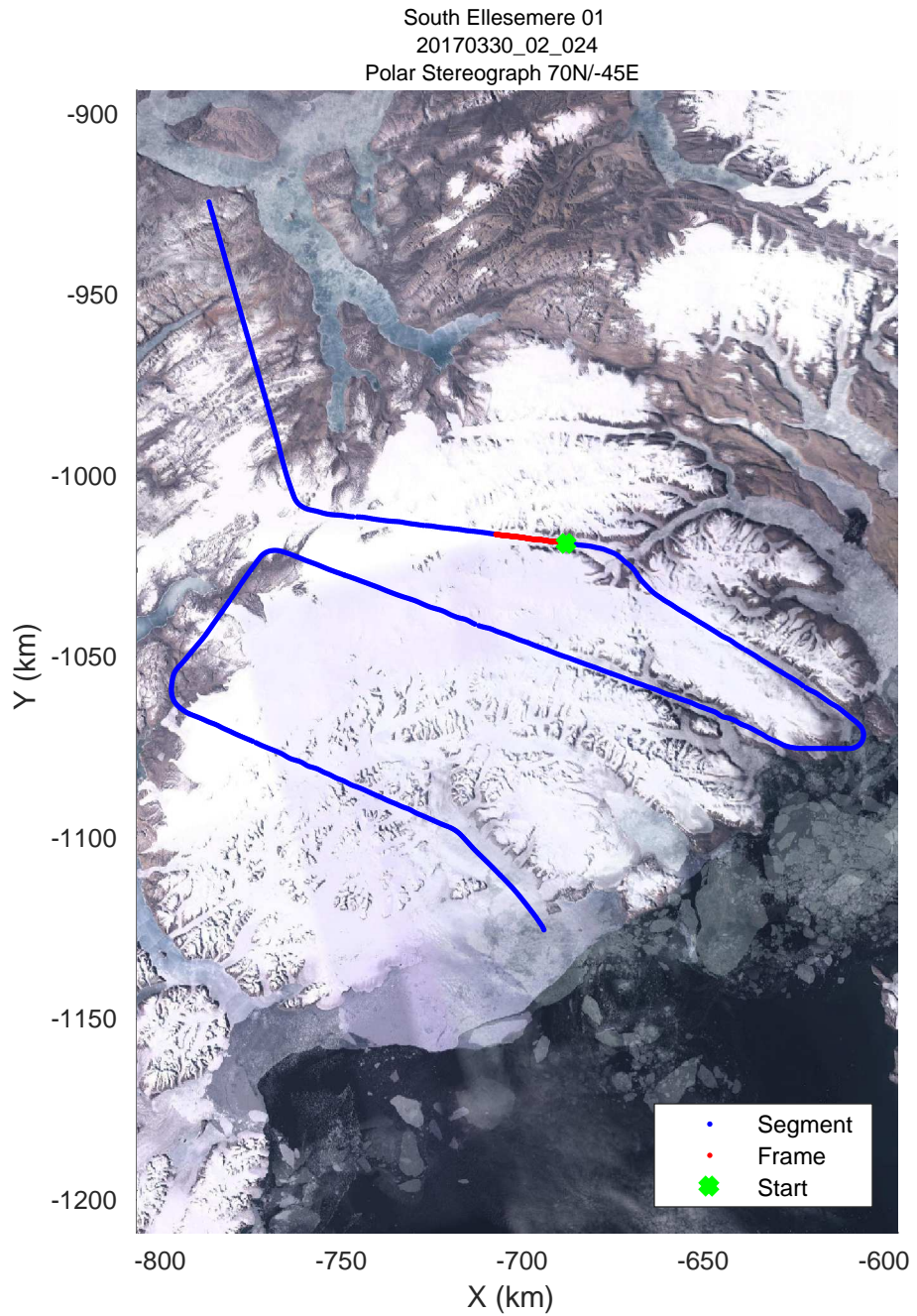

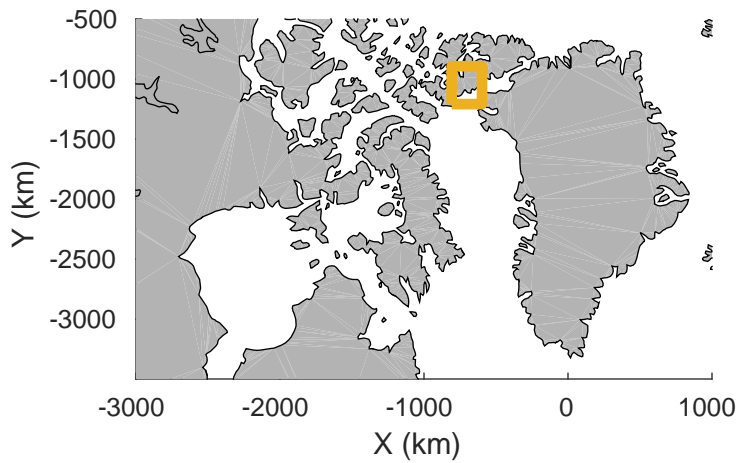


accum 2017_Greenland_P3: "South Ellesmere 01" 20170330_02_023: 12:25:44.7 to 12:28:17.4 GPS




accum 2017_Greenland_P3: "South Ellesmere 01" 20170330_02_023: 12:25:44.7 to 12:28:17.4 GPS




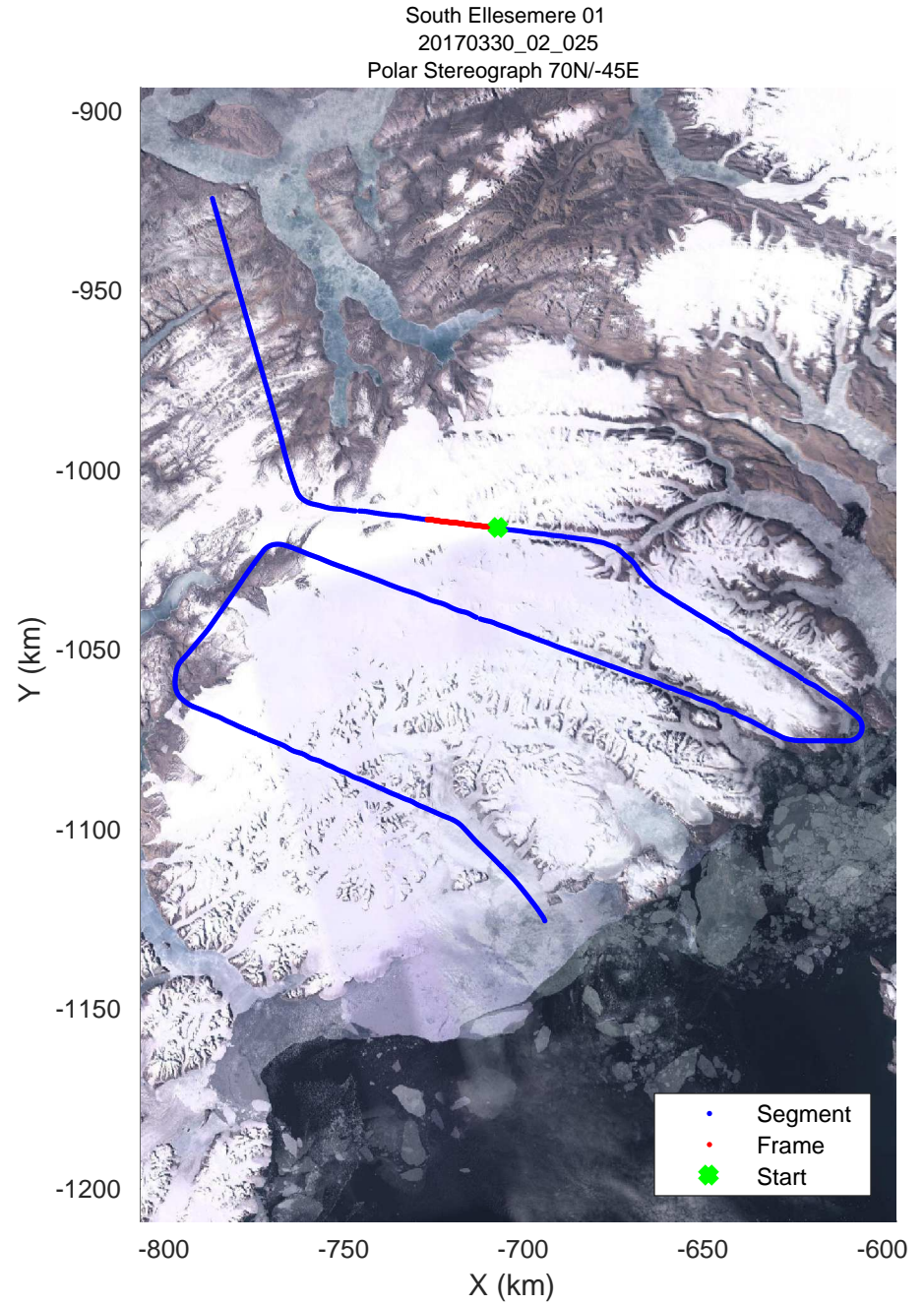
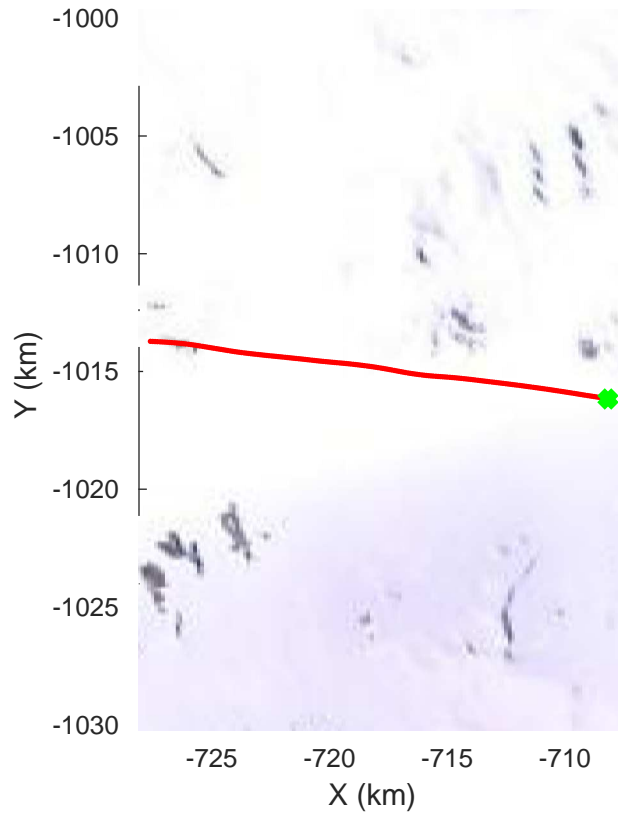
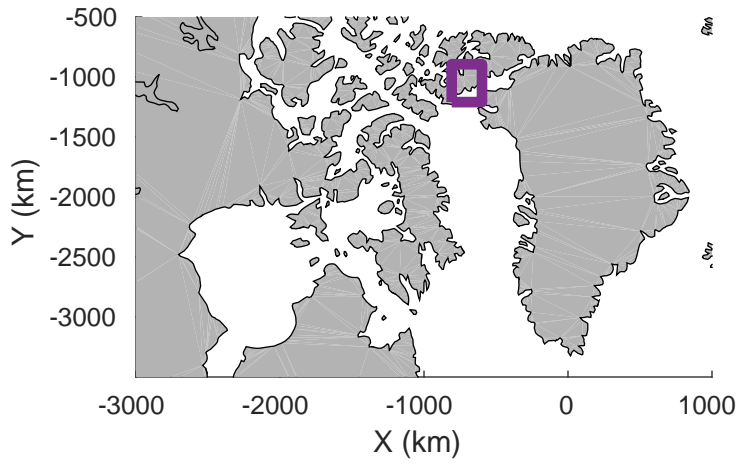


accum 2017_Greenland_P3: "South Ellesemere 01" 20170330_02_024: 12:28:17.6 to 12:30:47.0 GPS




accum 2017_Greenland_P3: "South Ellesmere 01" 20170330_02_024: 12:28:17.6 to 12:30:47.0 GPS

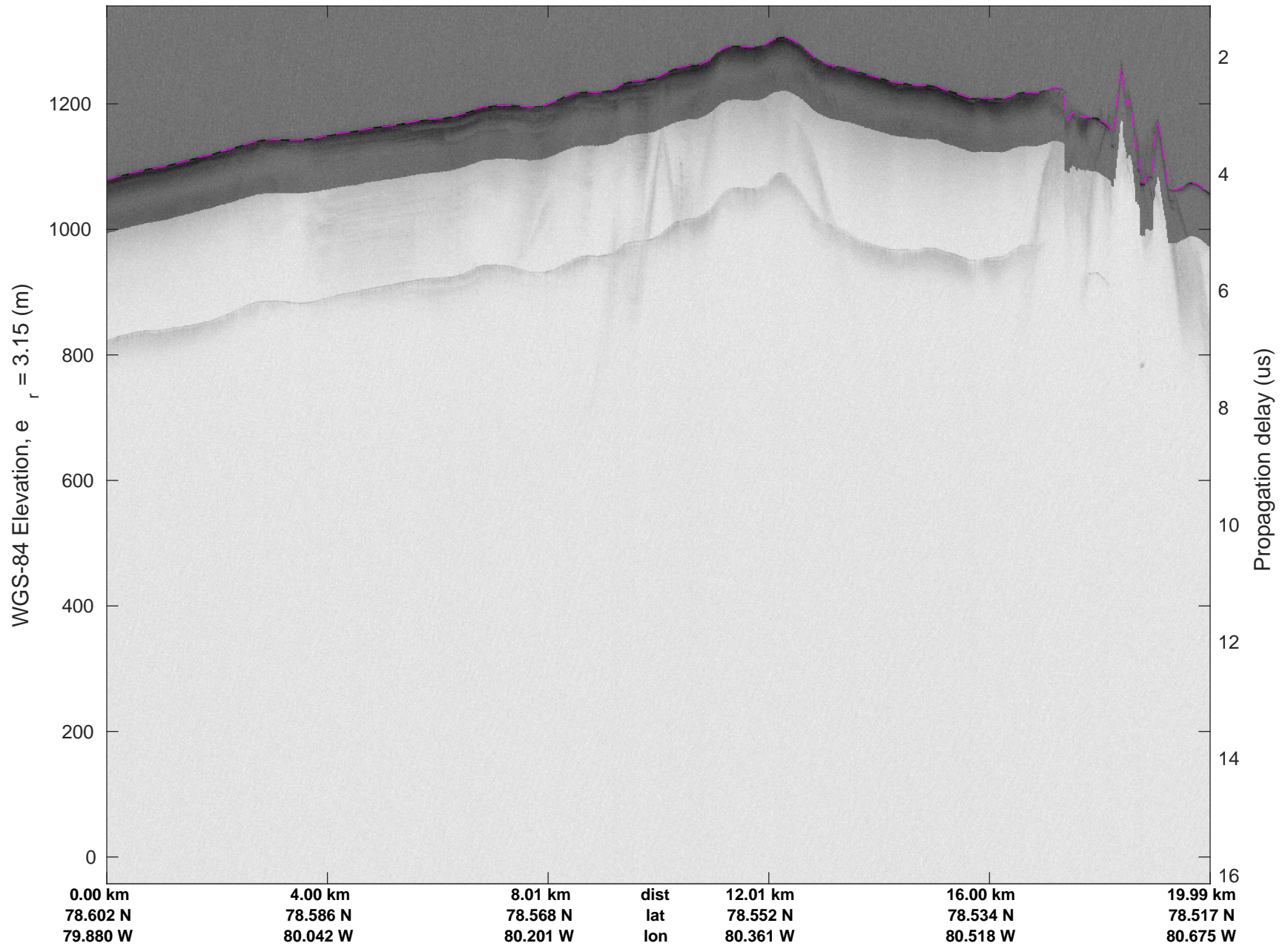


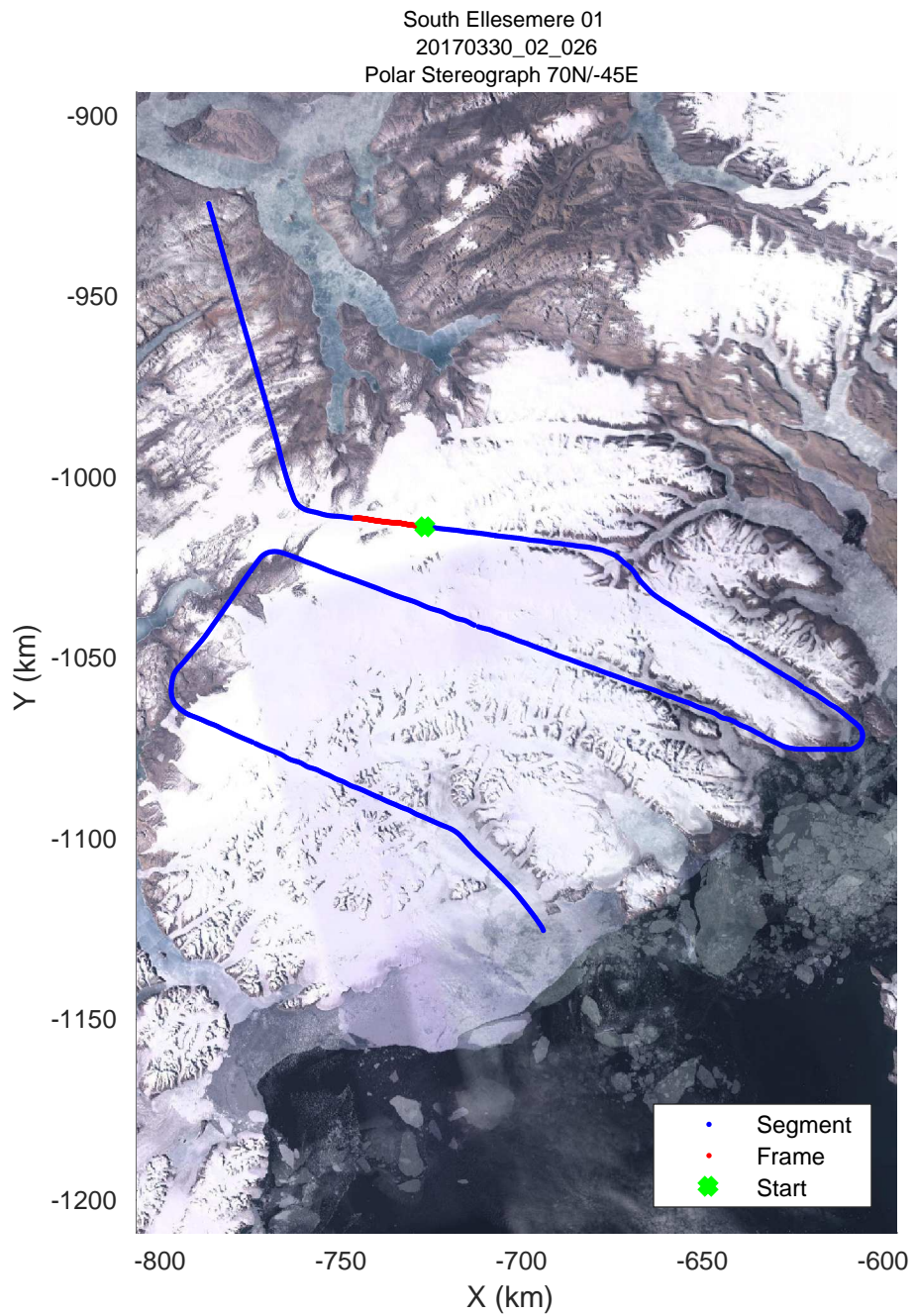

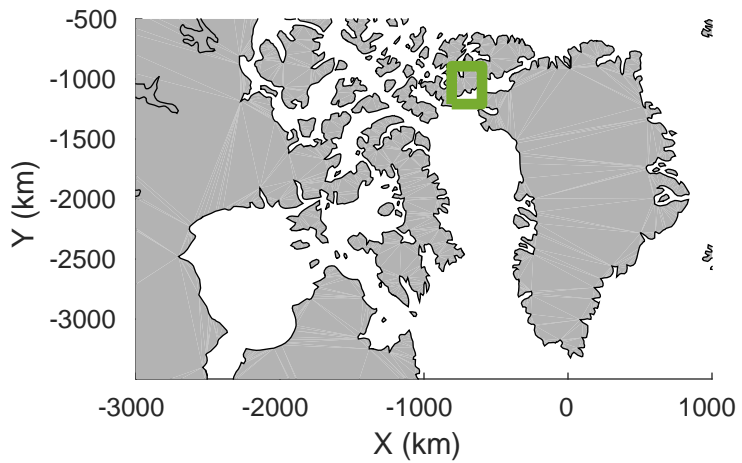


accum 2017_Greenland_P3: "South Ellesmere 01" 20170330_02_025: 12:30:47.2 to 12:33:14.4 GPS




accum 2017_Greenland_P3: "South Ellesmere 01" 20170330_02_025: 12:30:47.2 to 12:33:14.4 GPS




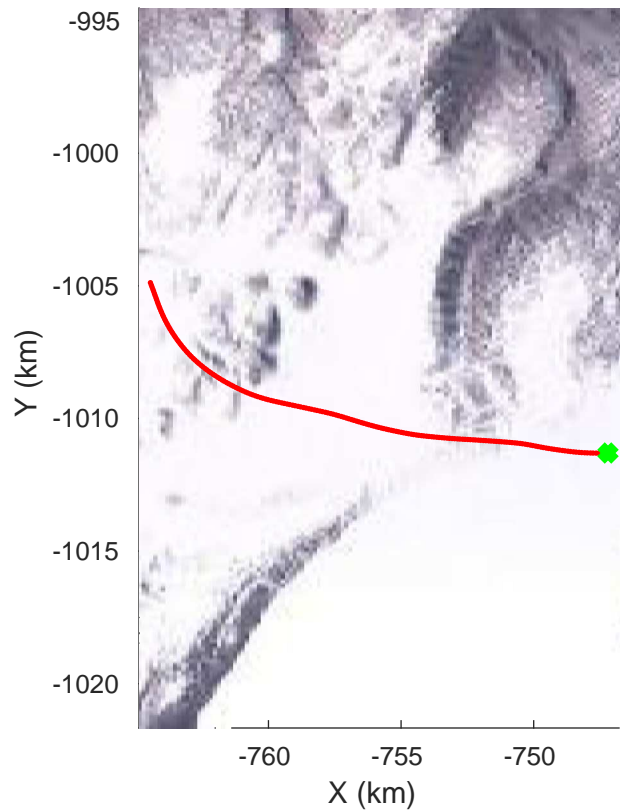
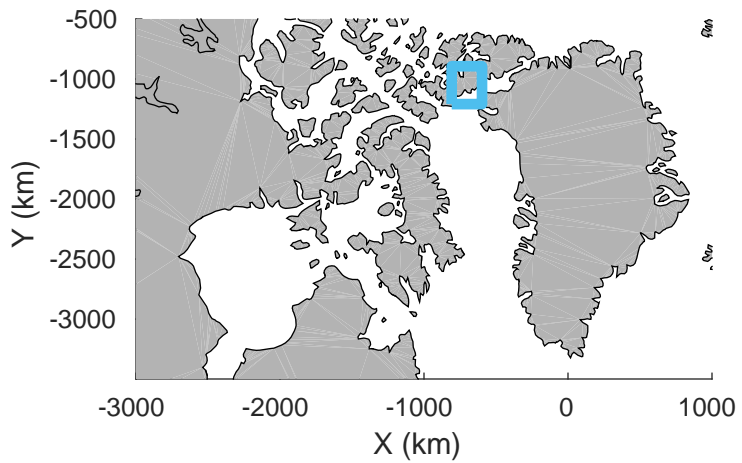


accum 2017_Greenland_P3: "South Ellesmere 01" 20170330_02_026: 12:33:14.6 to 12:35:38.7 GPS

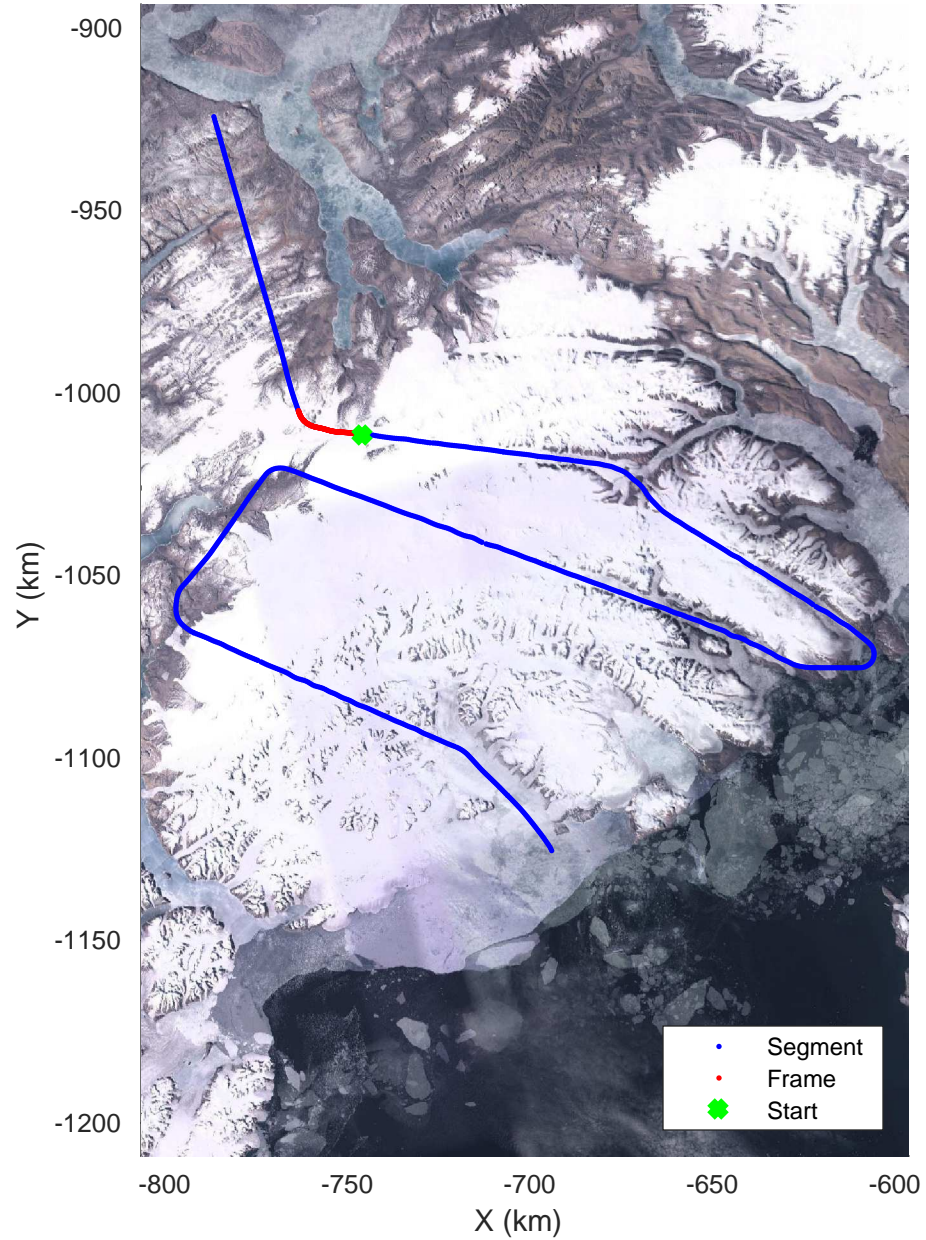


accum 2017_Greenland_P3: "South Ellesmere 01" 20170330_02_026: 12:33:14.6 to 12:35:38.7 GPS






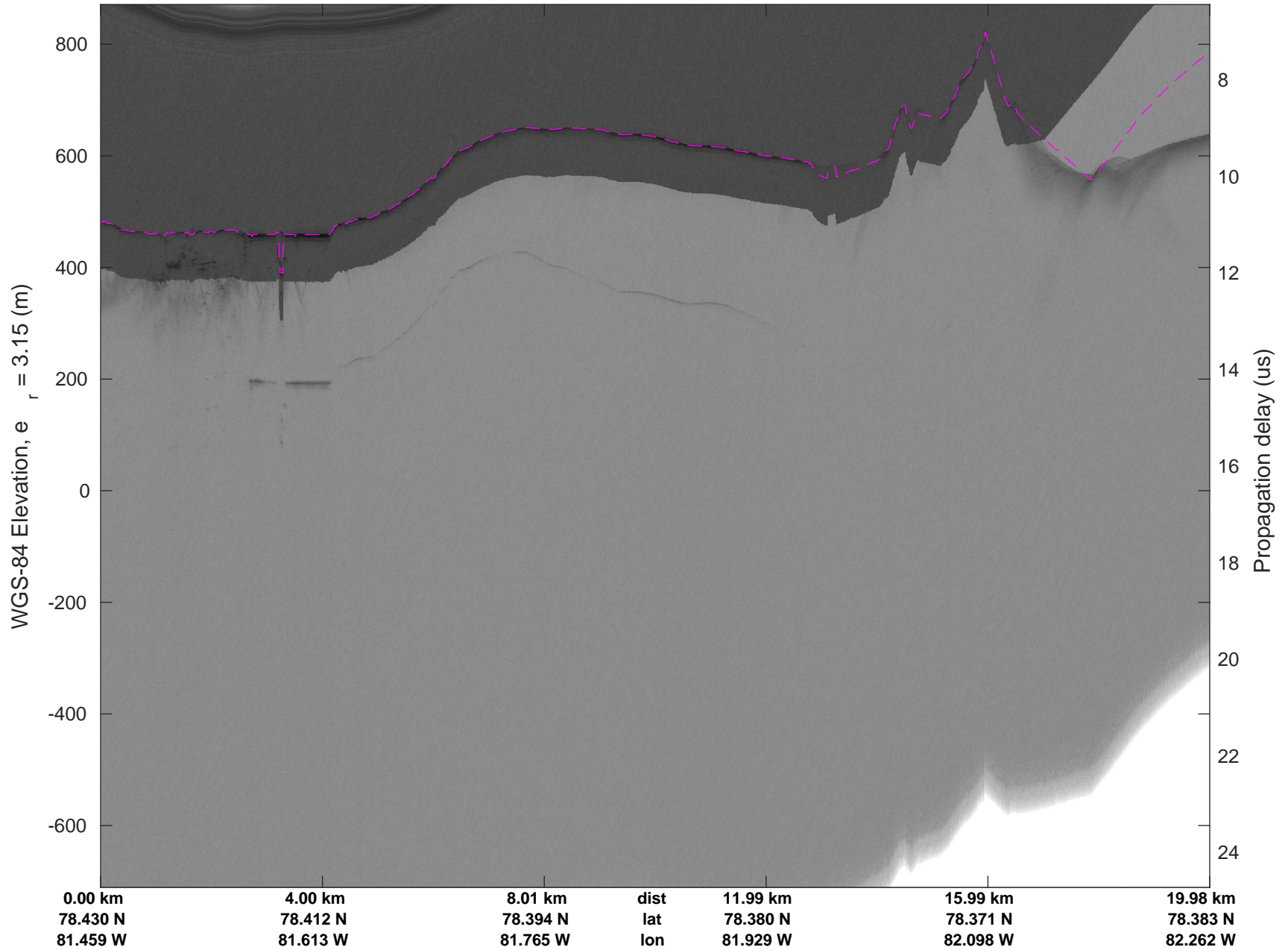
South Ellesmere 01
20170330_02_027
Polar Stereograph 70N/-45E

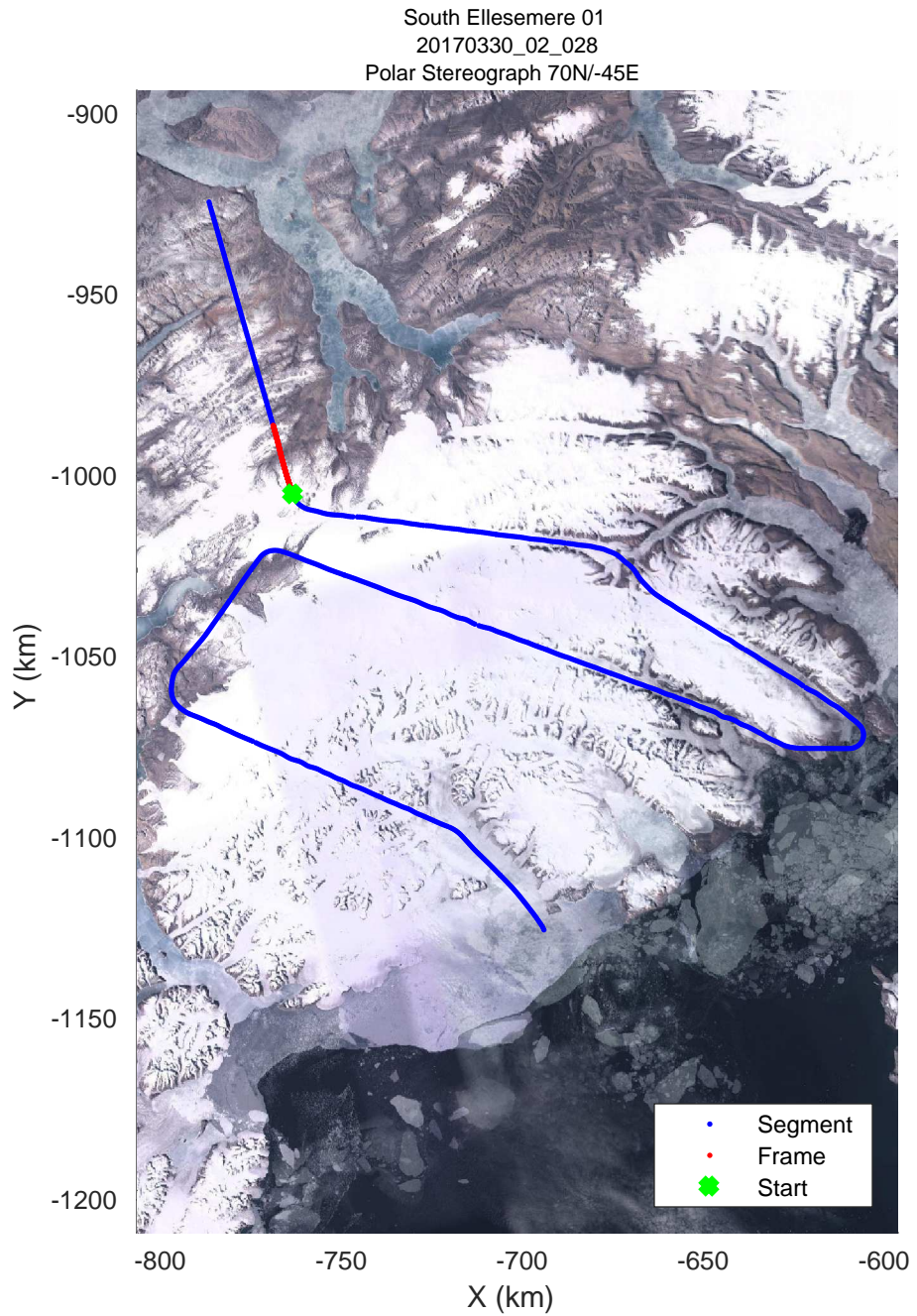
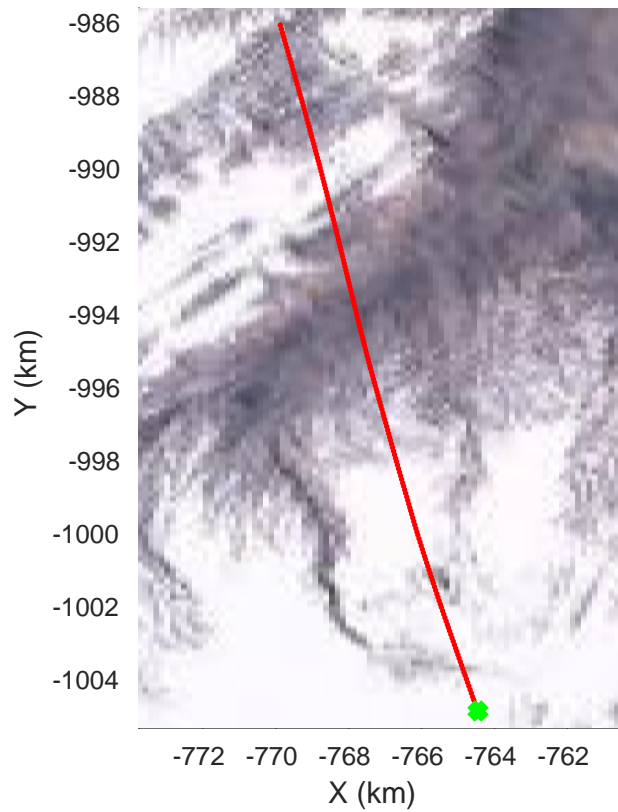
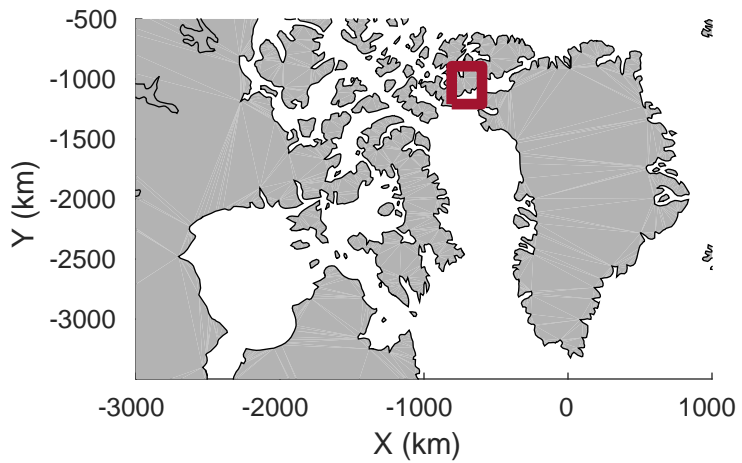


accum 2017_Greenland_P3: "South Ellesmere 01" 20170330_02_027: 12:35:38.9 to 12:38:14.1 GPS

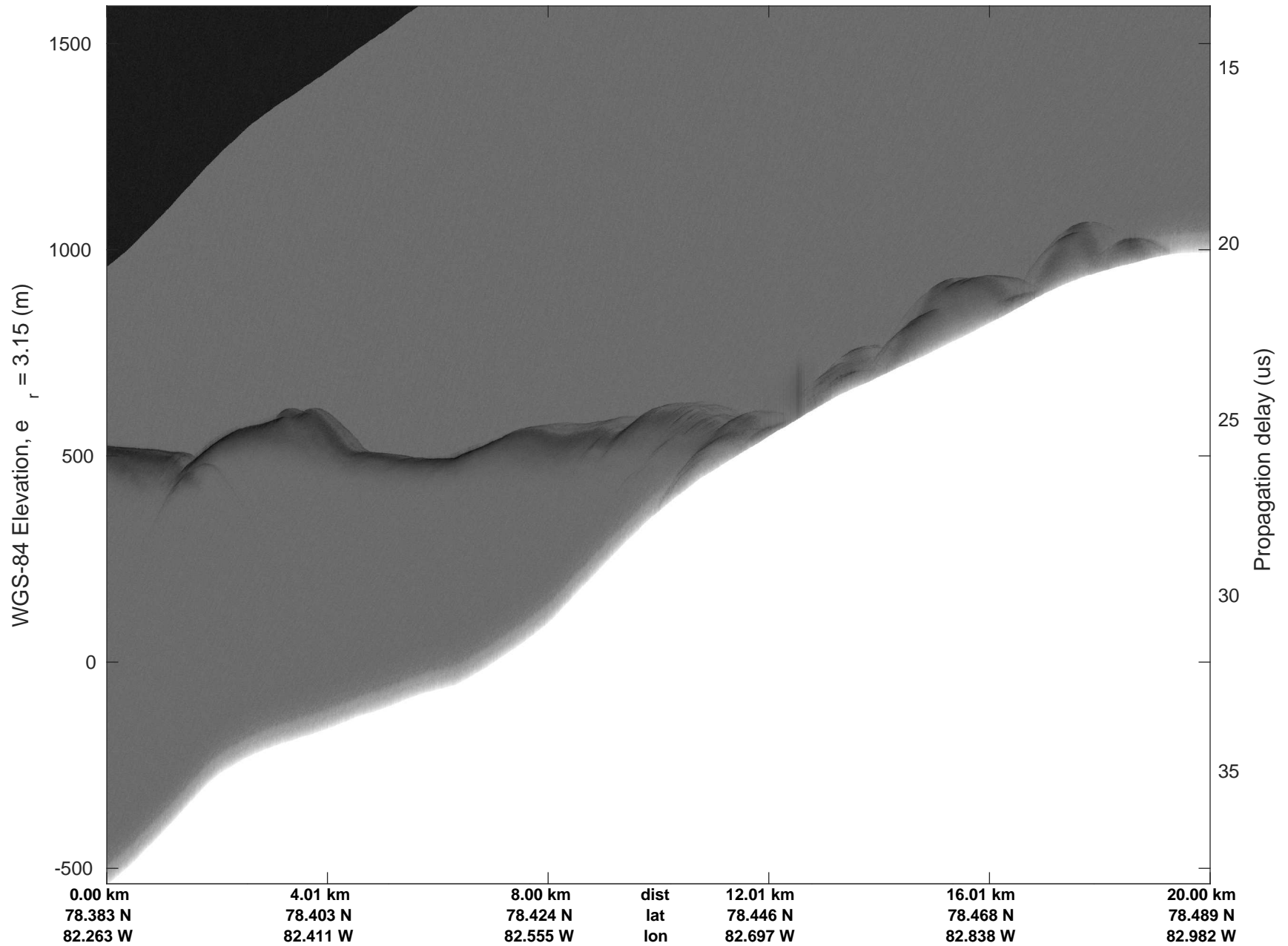


accum 2017_Greenland_P3: "South Ellesmere 01" 20170330_02_027: 12:35:38.9 to 12:38:14.1 GPS




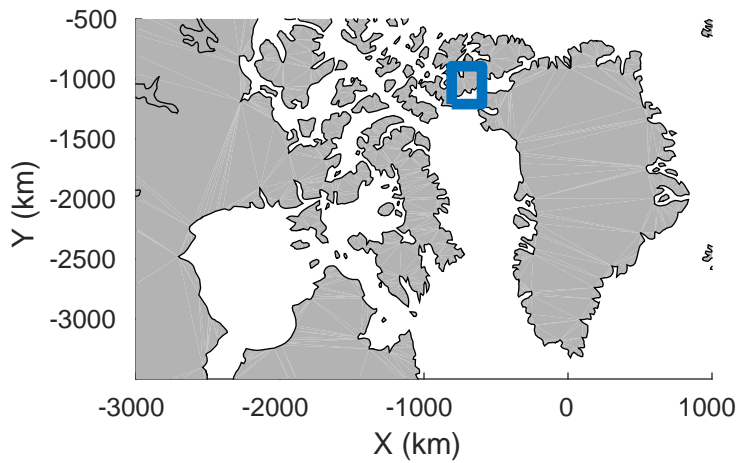


accum 2017_Greenland_P3: "South Ellesmere 01" 20170330_02_028: 12:38:14.4 to 12:41:21.9 GPS


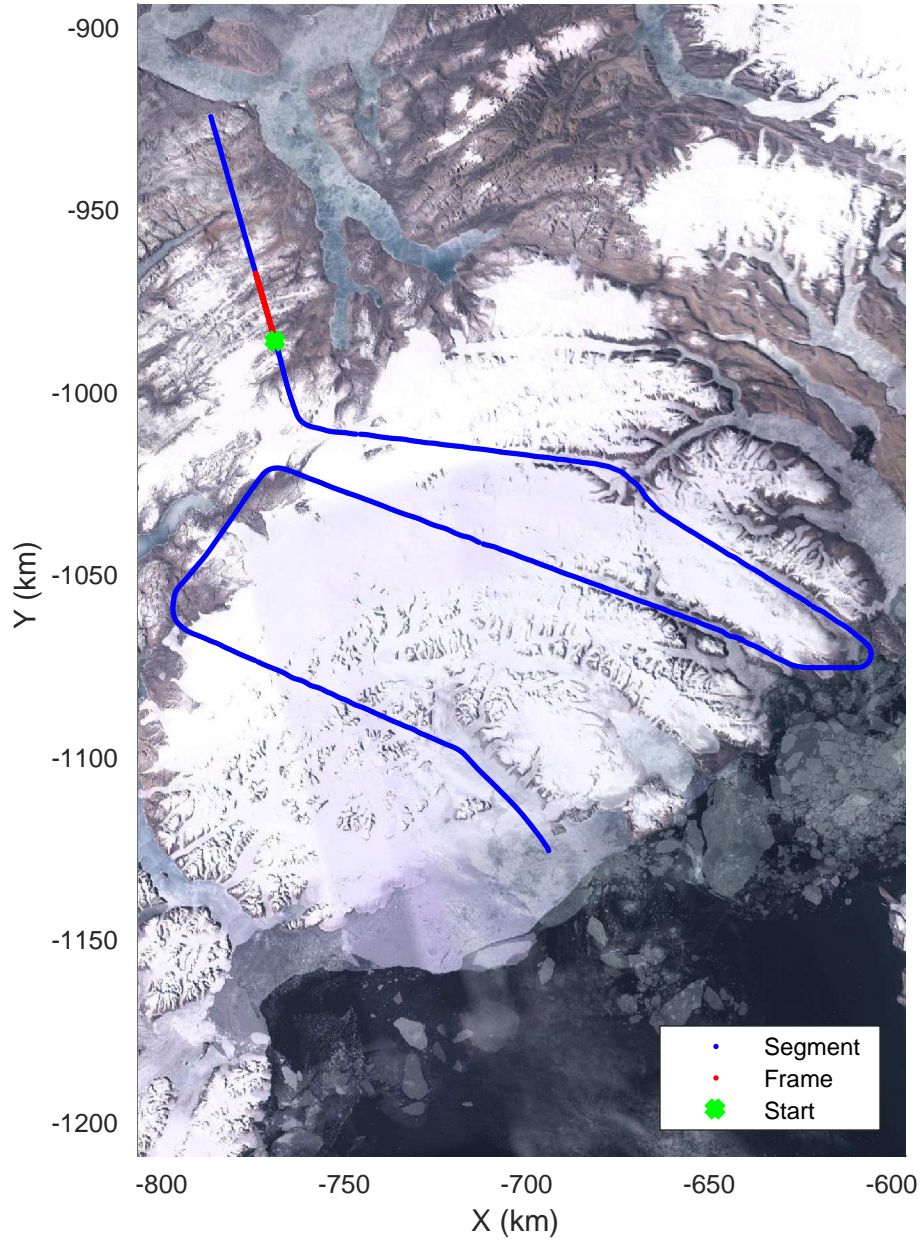


accum 2017_Greenland_P3: "South Ellesmere 01" 20170330_02_028: 12:38:14.4 to 12:41:21.9 GPS

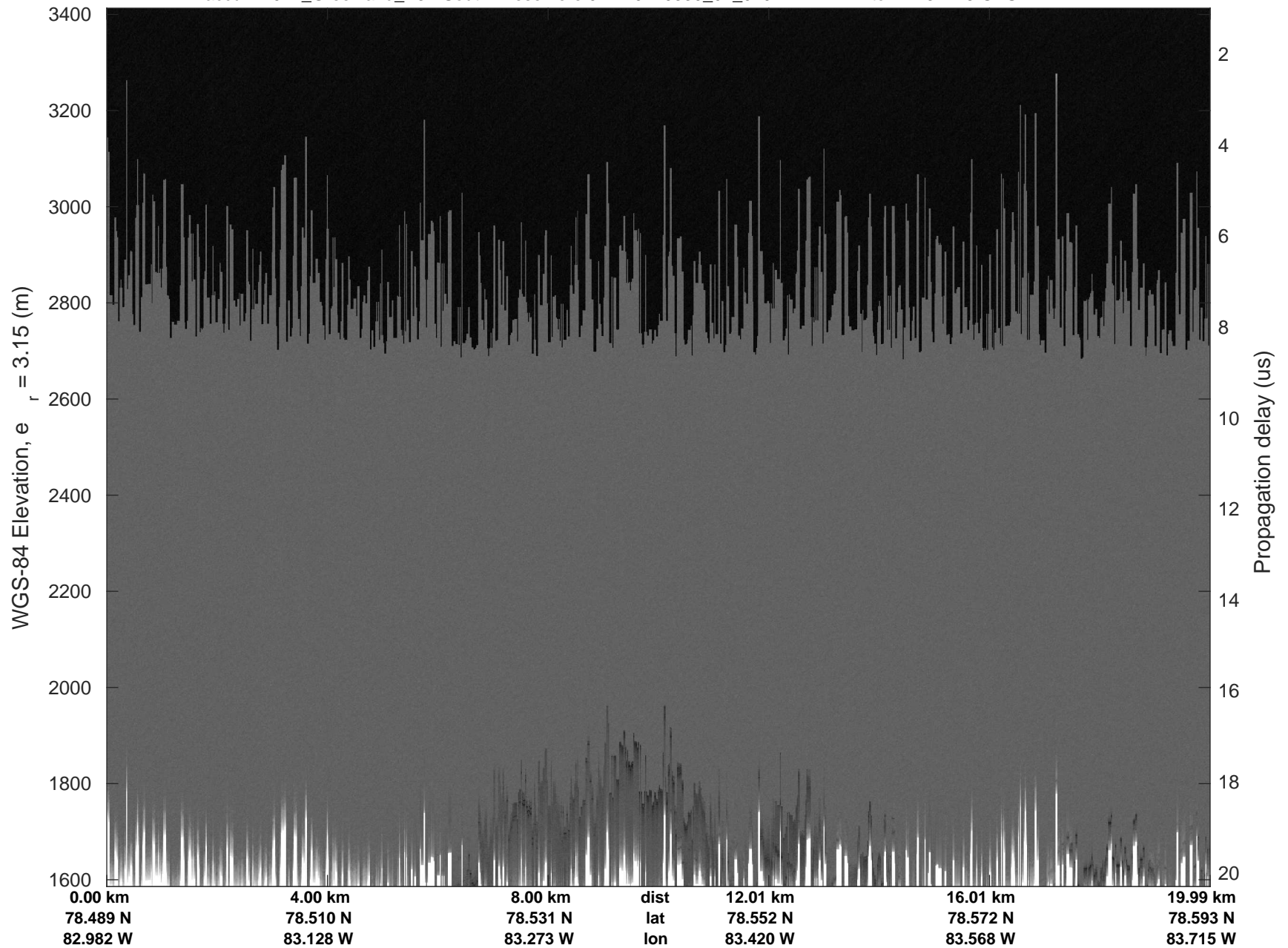




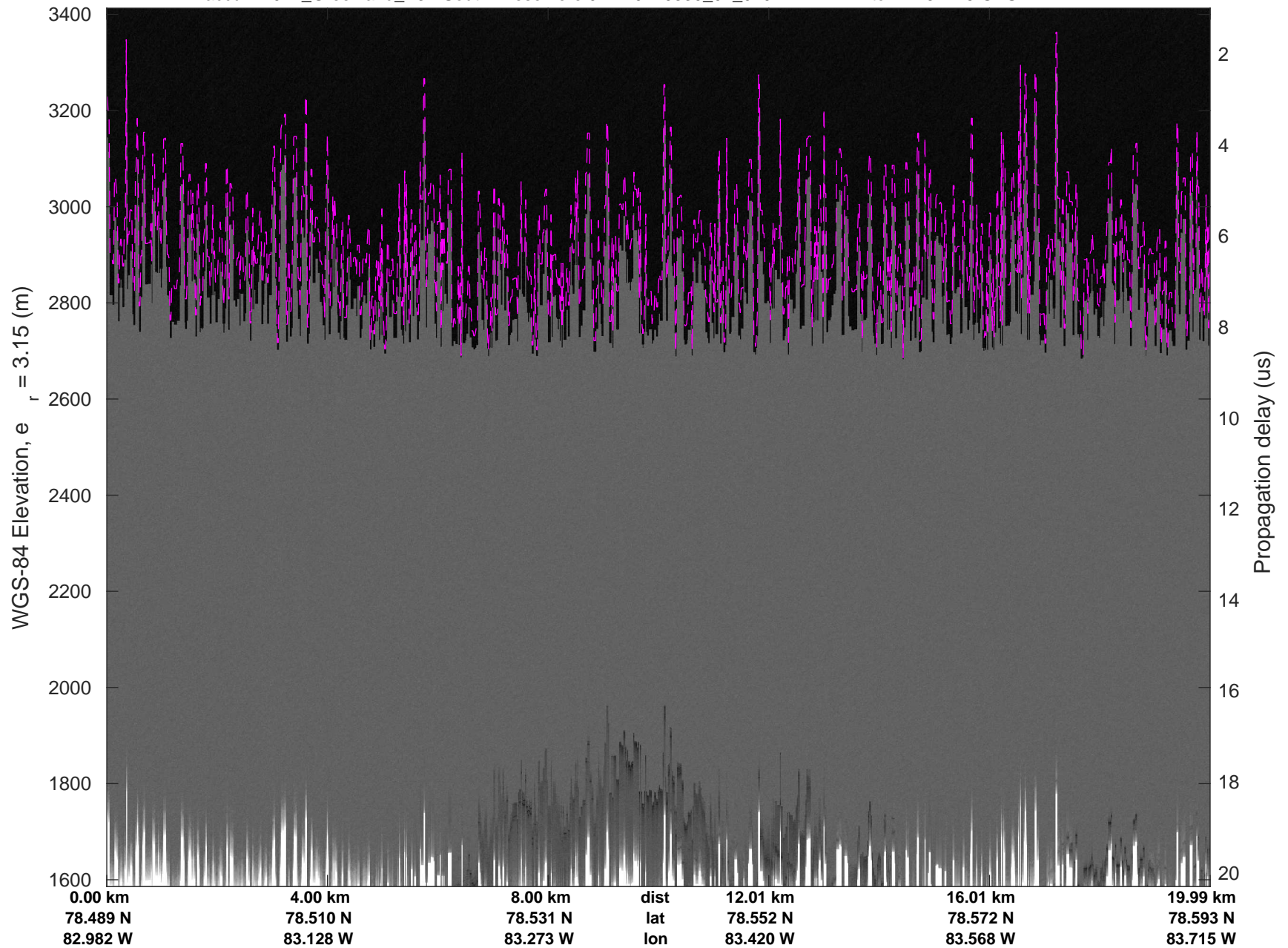
South Ellesmere 01
 20170330_02_029
 Polar Stereograph 70N/-45E

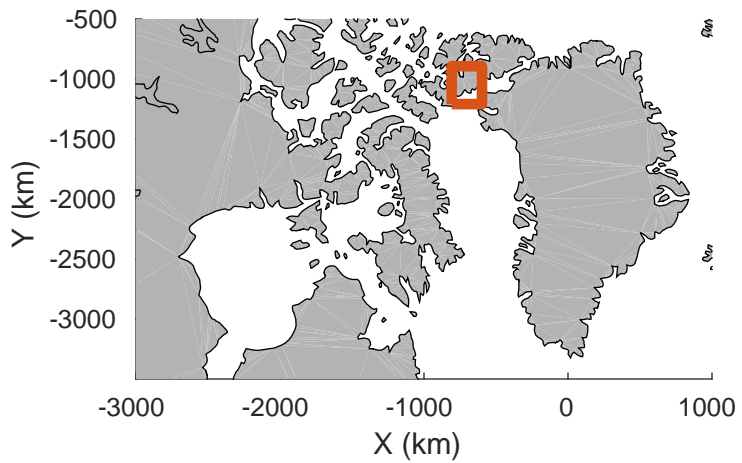


accum 2017_Greenland_P3: "South Ellesmere 01" 20170330_02_029: 12:41:22.1 to 12:43:47.5 GPS

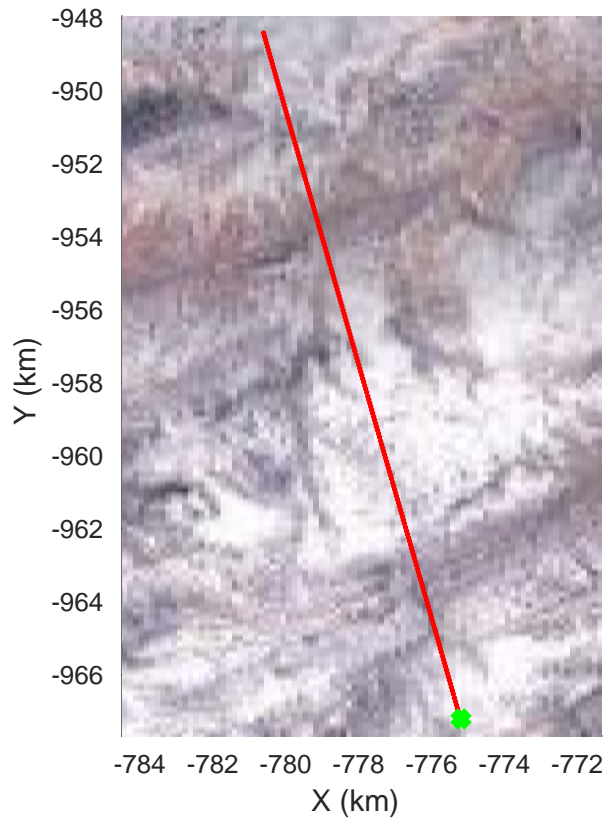
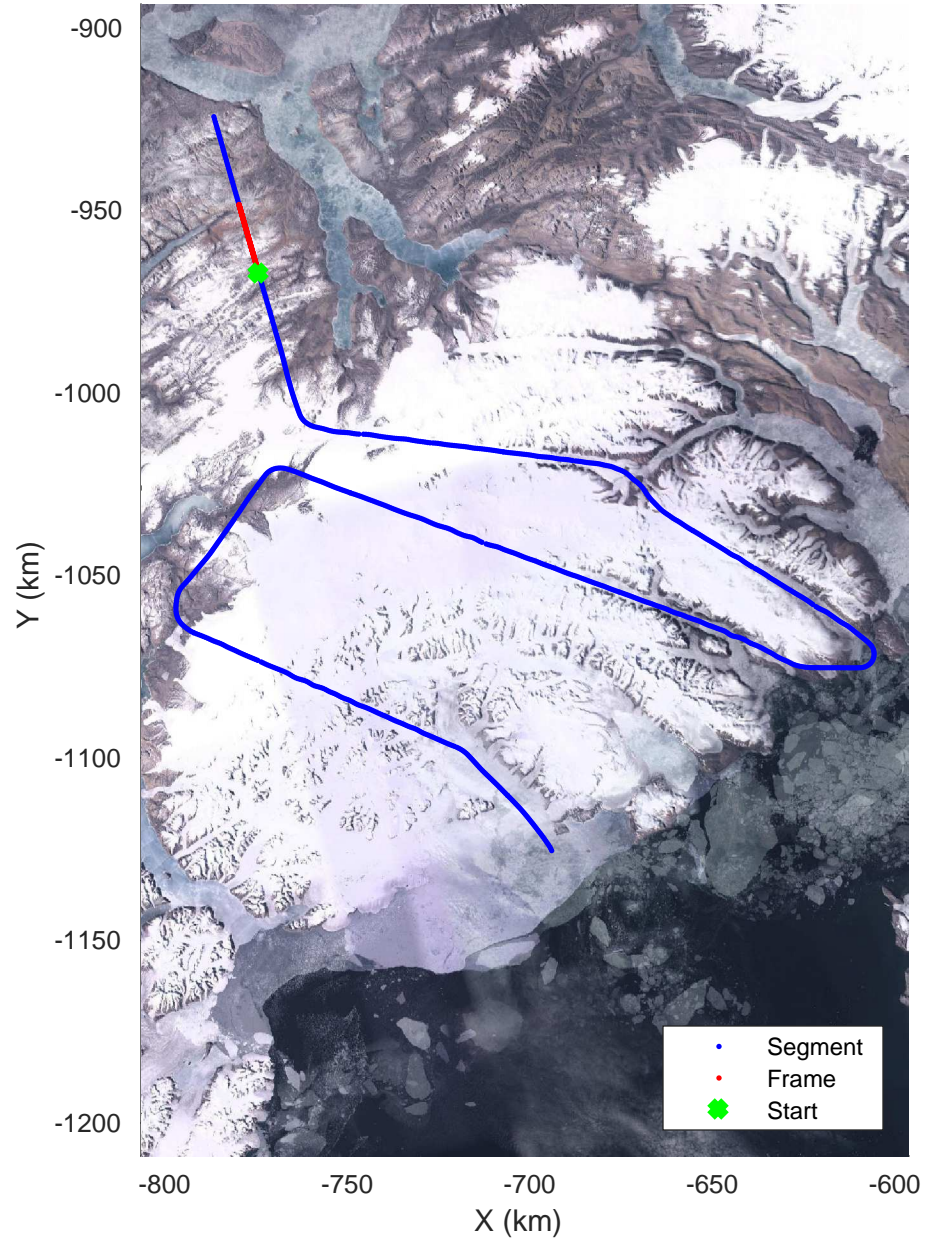


accum 2017_Greenland_P3: "South Ellesmere 01" 20170330_02_029: 12:41:22.1 to 12:43:47.5 GPS

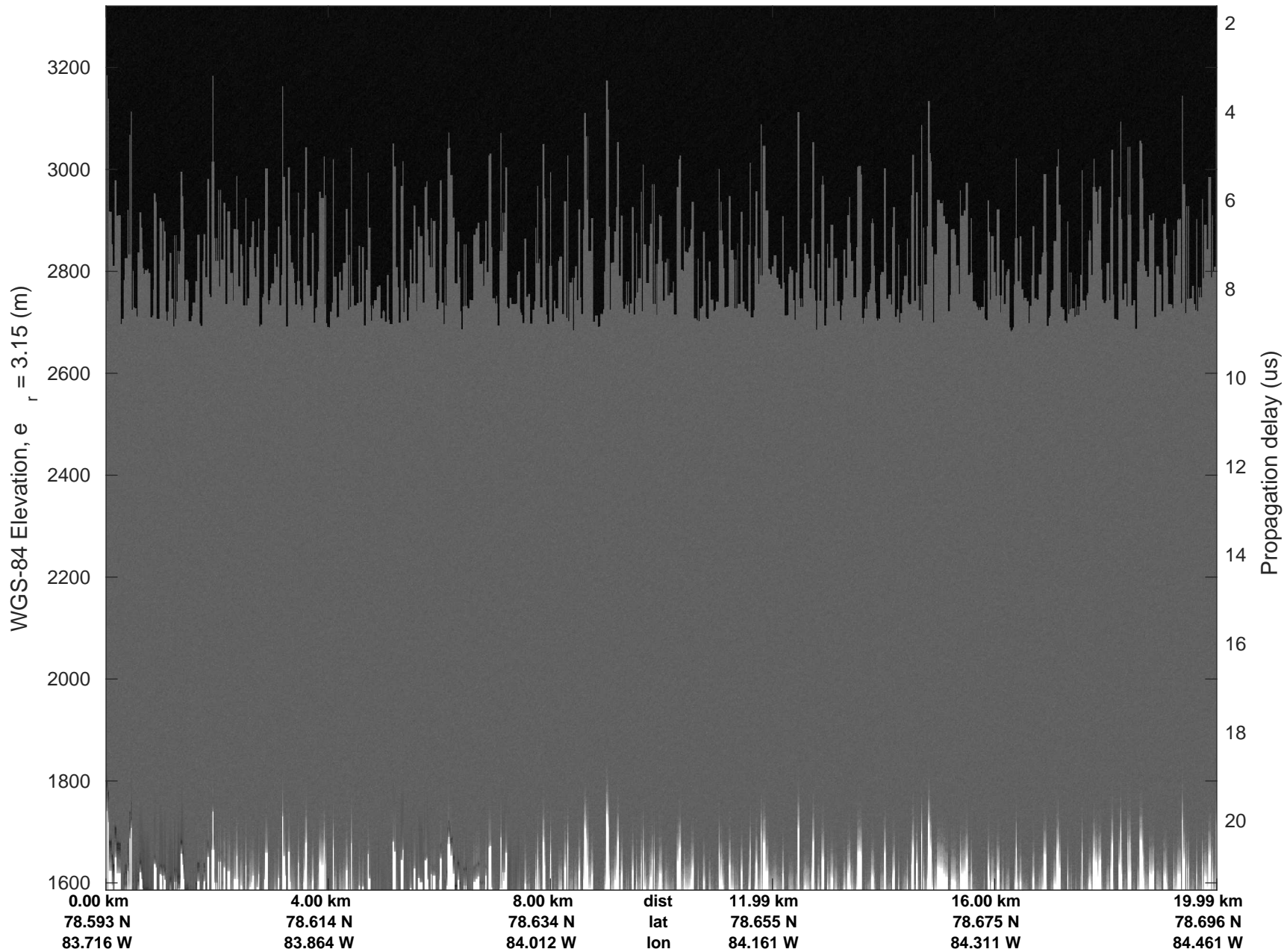




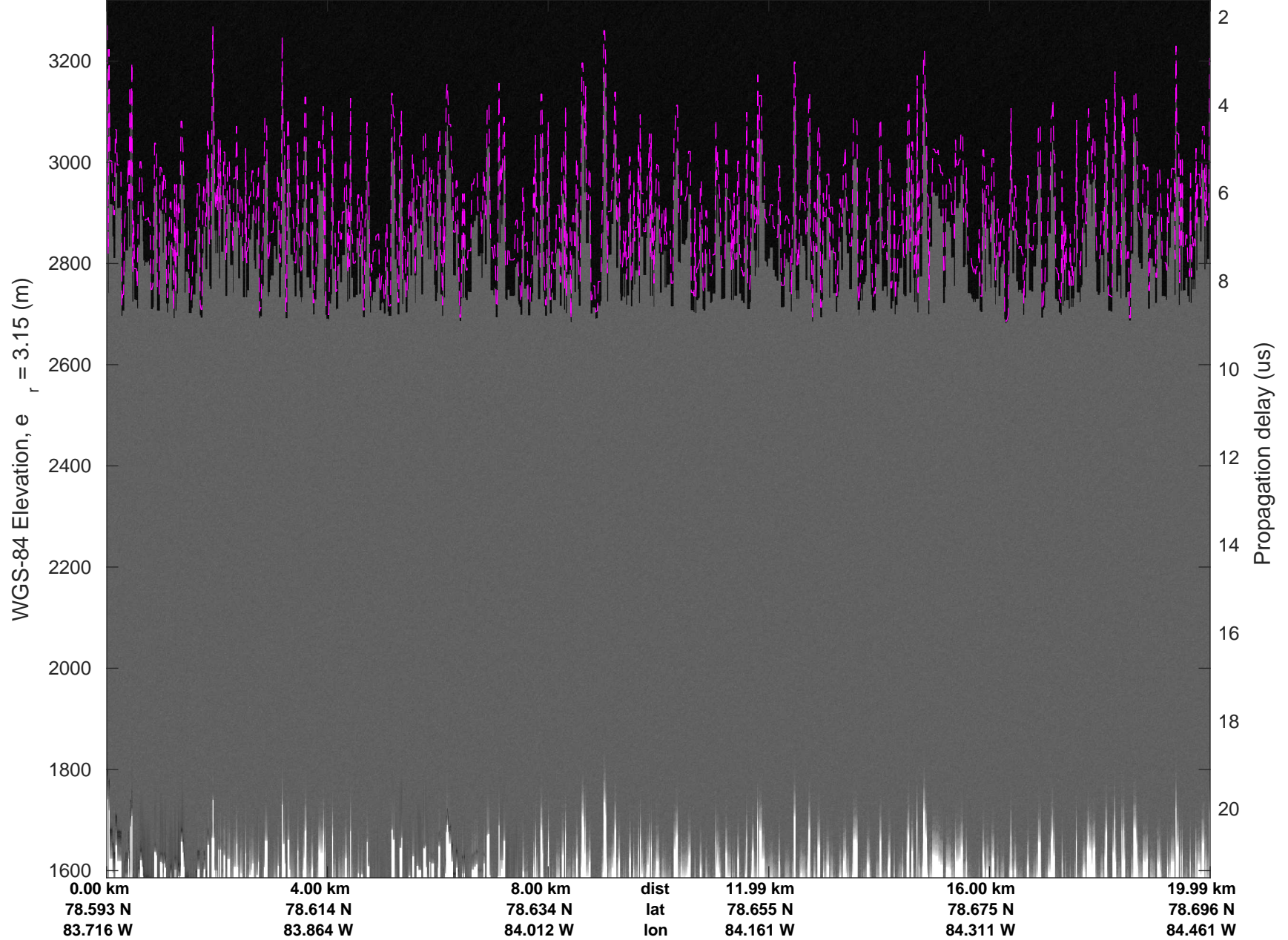
South Ellesmere 01
 20170330_02_030
 Polar Stereograph 70N/-45E

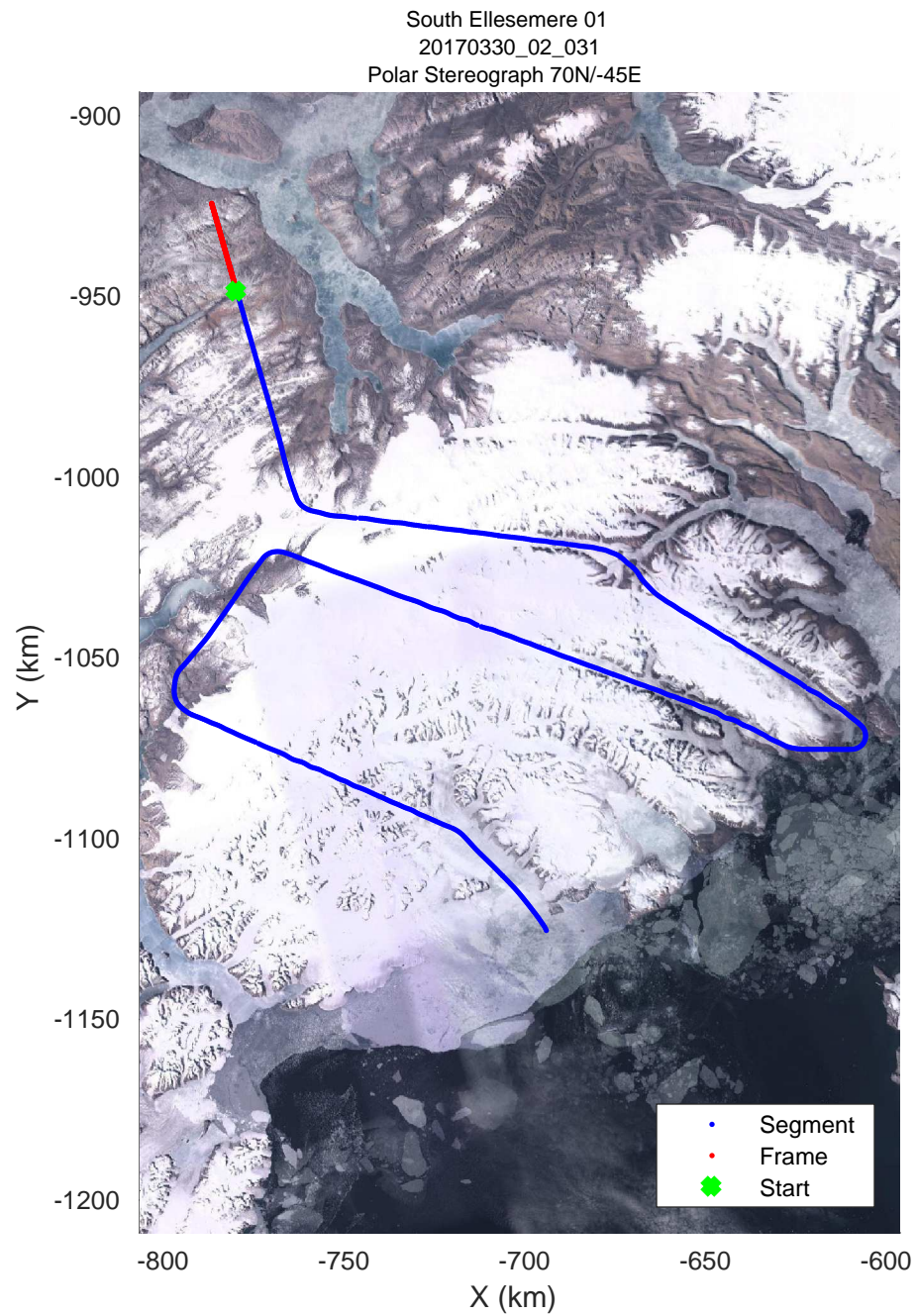
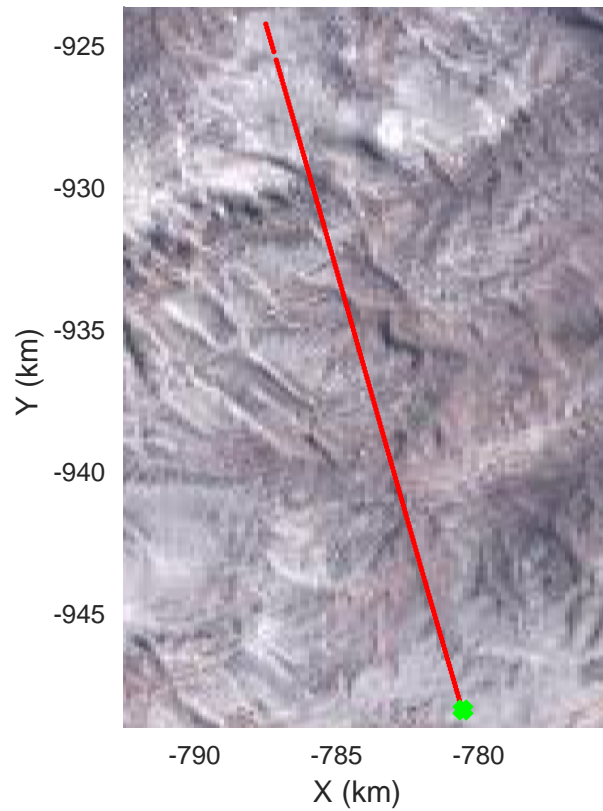
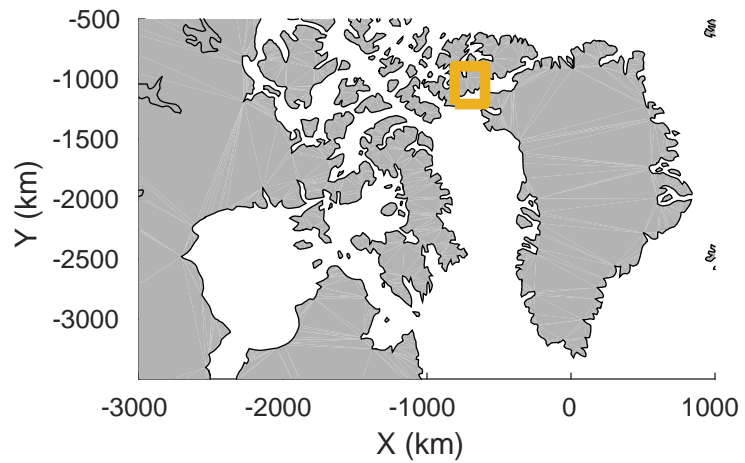


accum 2017_Greenland_P3: "South Ellesemere 01" 20170330_02_030: 12:43:47.7 to 12:46:12.9 GPS

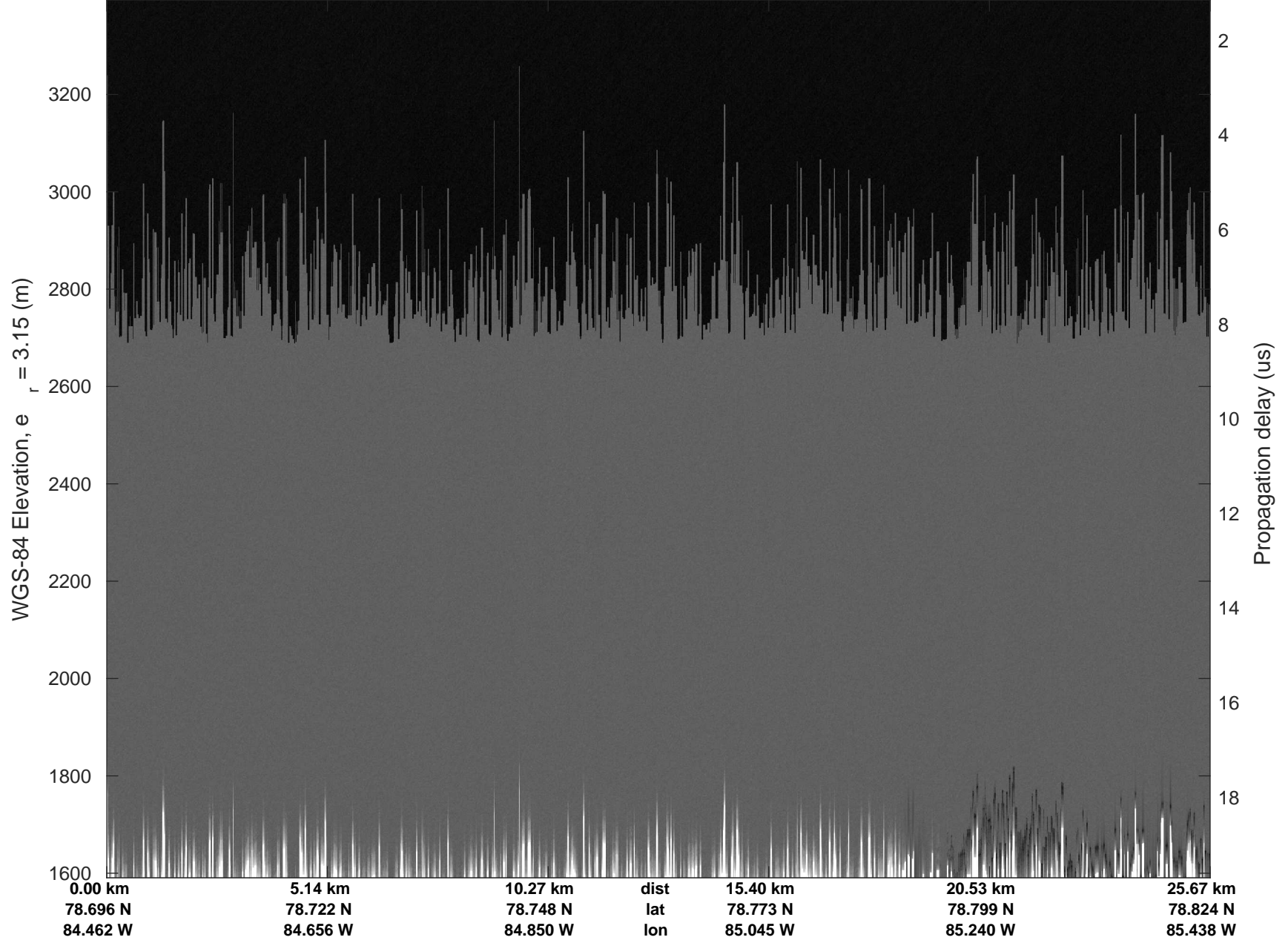


accum 2017_Greenland_P3: "South Ellesmere 01" 20170330_02_030: 12:43:47.7 to 12:46:12.9 GPS





accum 2017_Greenland_P3: "South Ellesemere 01" 20170330_02_031: 12:46:13.0 to 12:49:19.5 GPS



accum 2017_Greenland_P3: "South Ellesemere 01" 20170330_02_031: 12:46:13.0 to 12:49:19.5 GPS

