



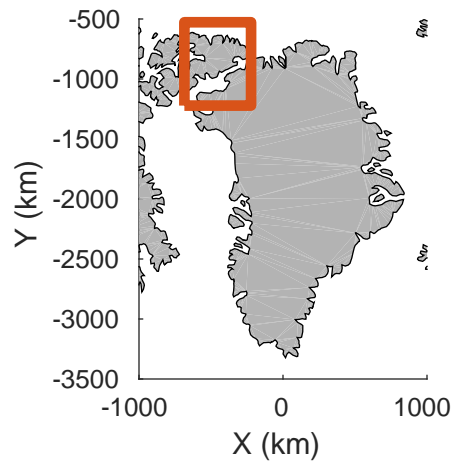


accum 2017_Greenland_P3: "North Ellesemere 01" 20170329_02_001: 11:52:10.3 to 11:54:41.3 GPS




accum 2017_Greenland_P3: "North Ellesemere 01" 20170329_02_001: 11:52:10.3 to 11:54:41.3 GPS

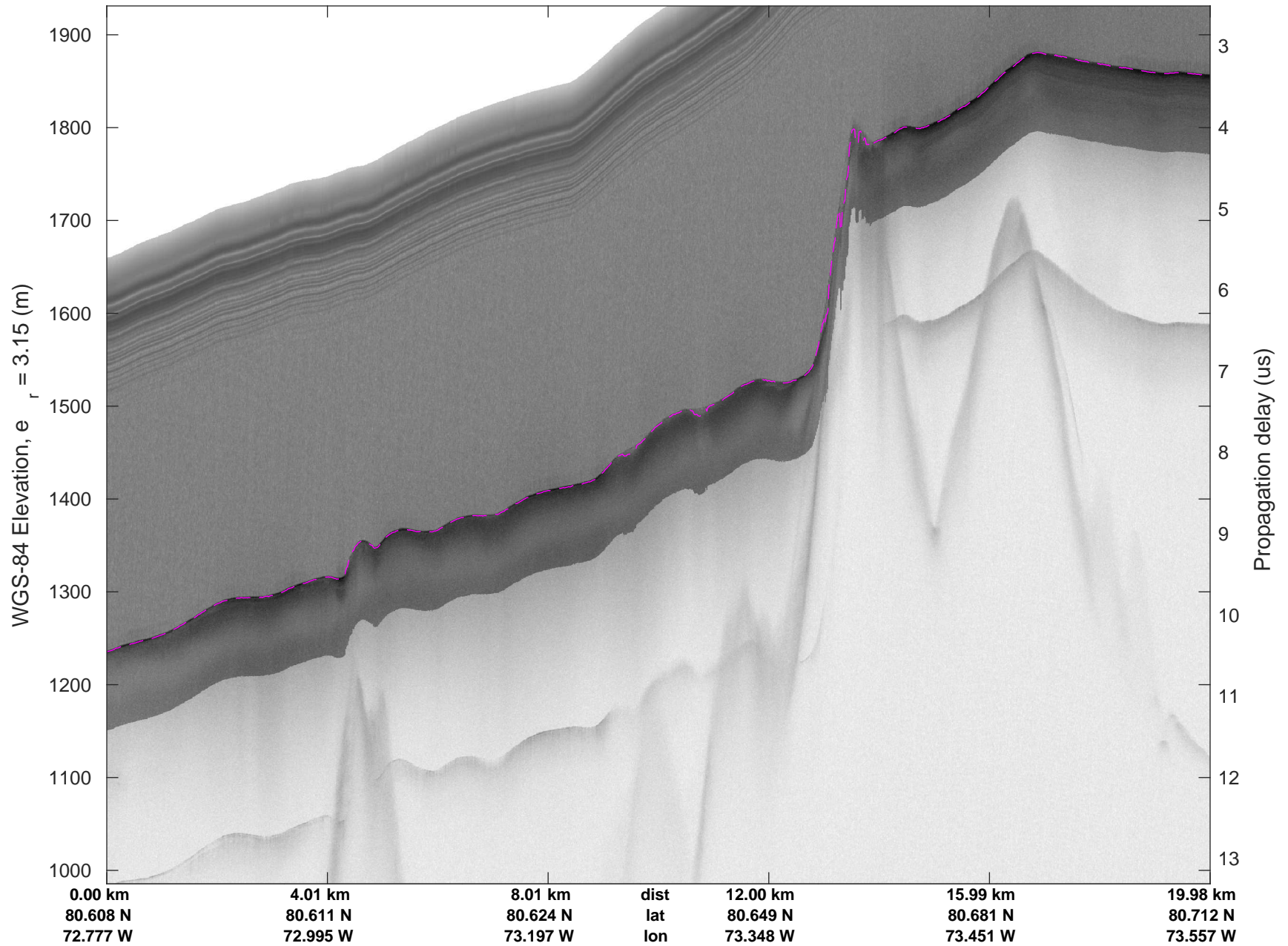



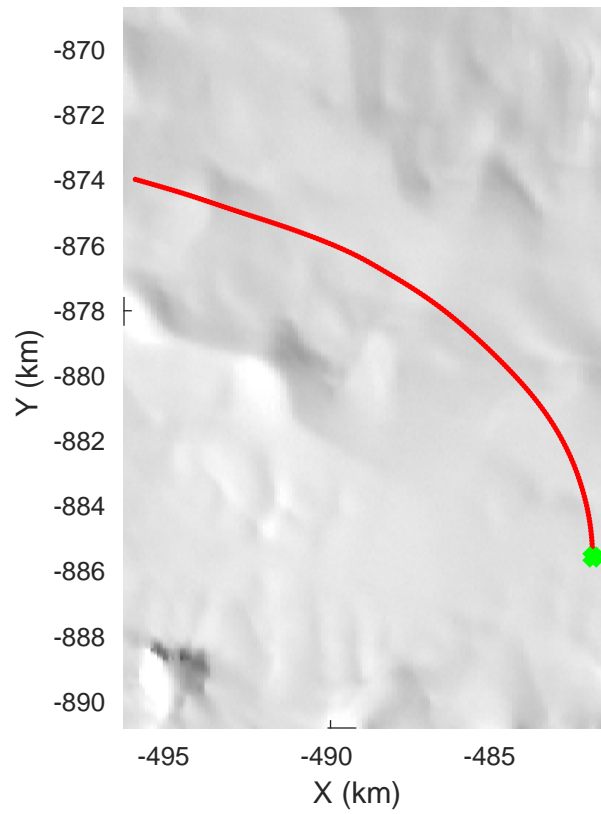
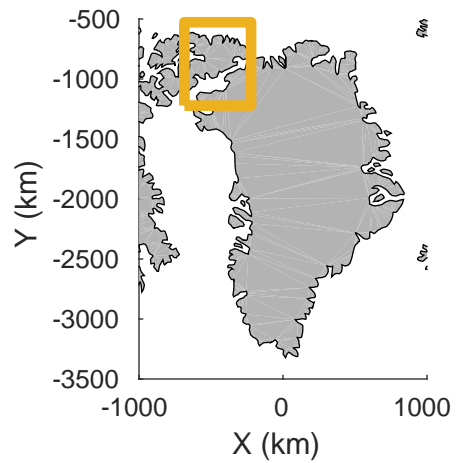


accum 2017_Greenland_P3: "North Ellesemere 01" 20170329_02_002: 11:54:41.5 to 11:57:10.2 GPS




accum 2017_Greenland_P3: "North Ellesemere 01" 20170329_02_002: 11:54:41.5 to 11:57:10.2 GPS

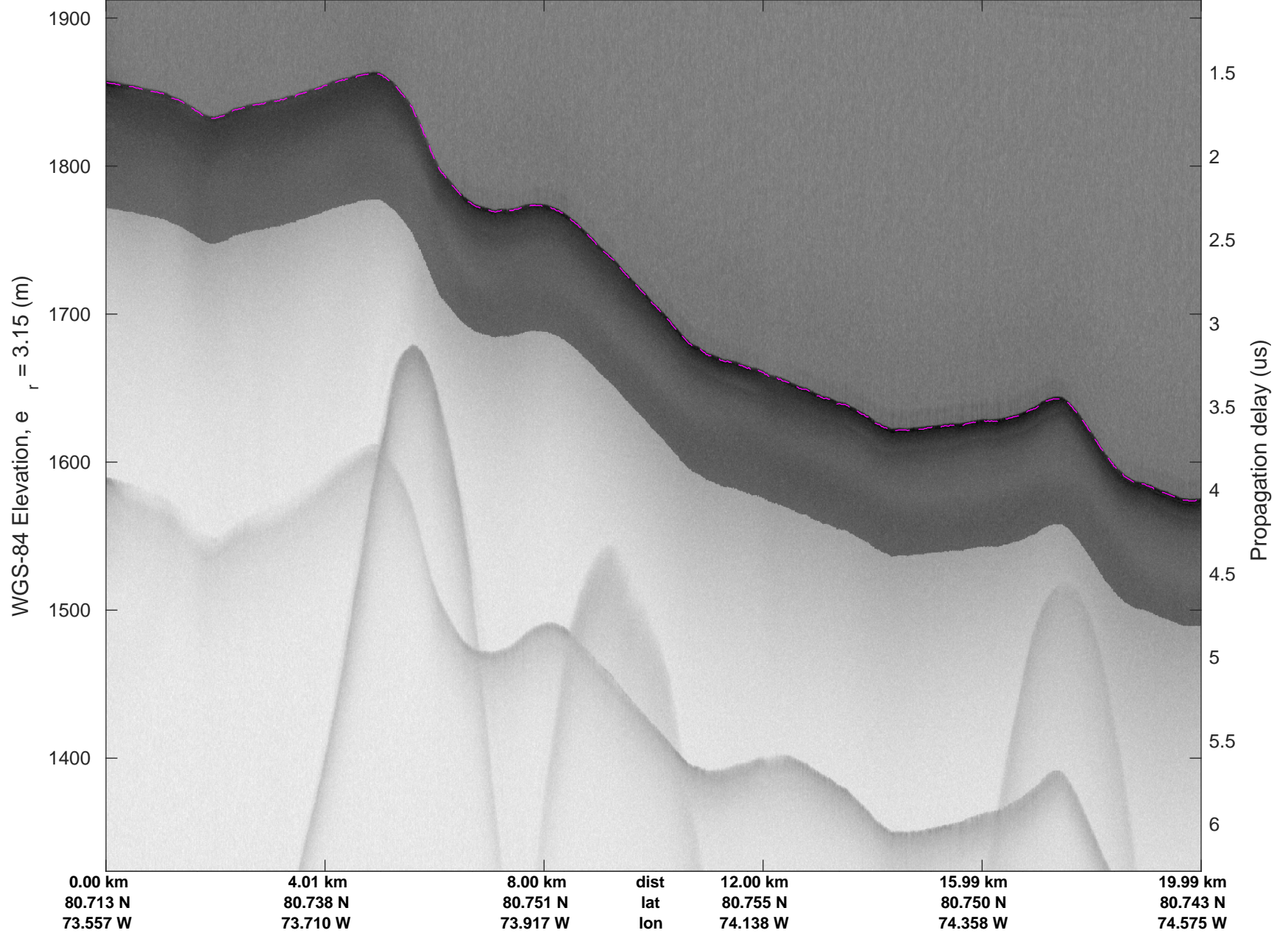


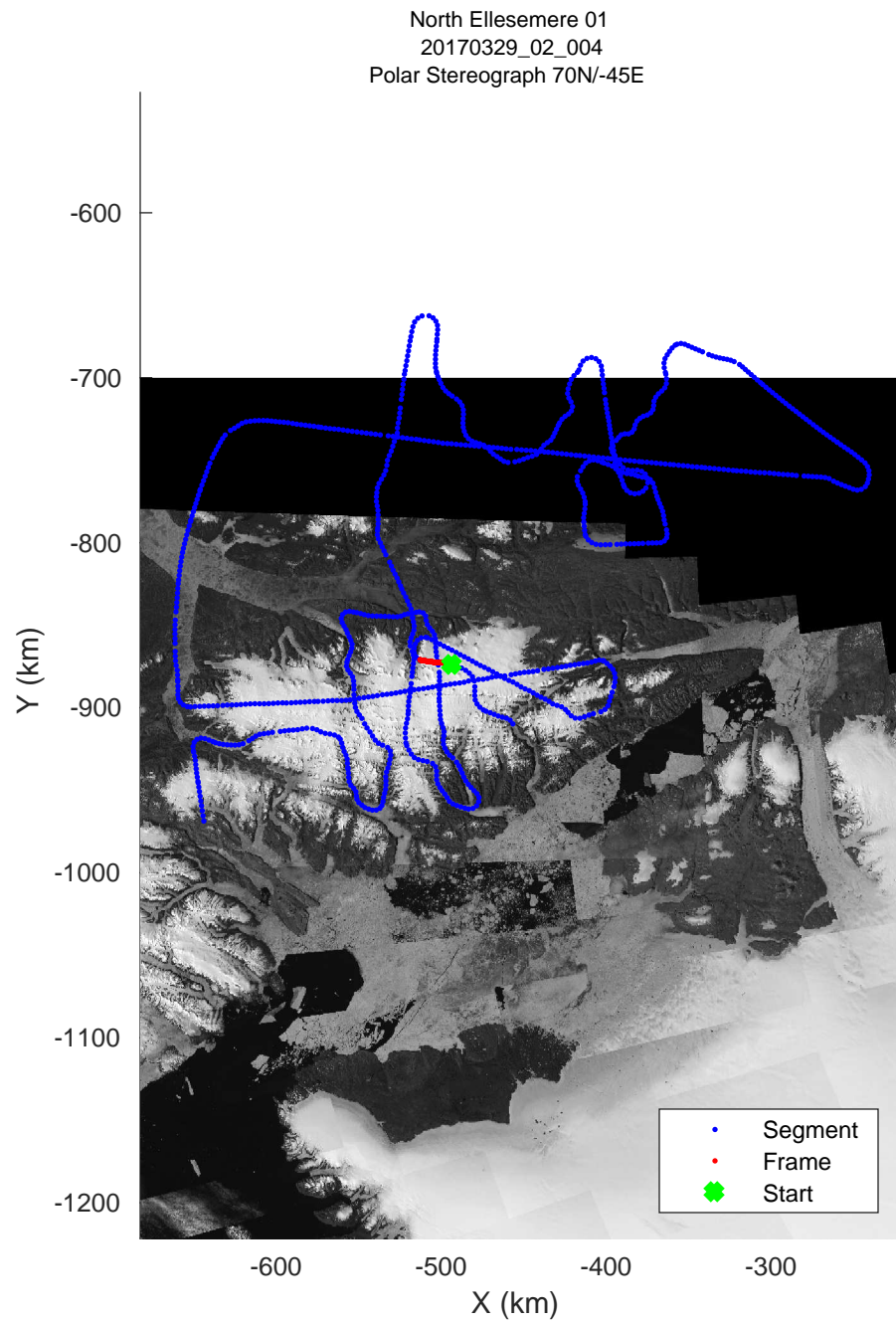
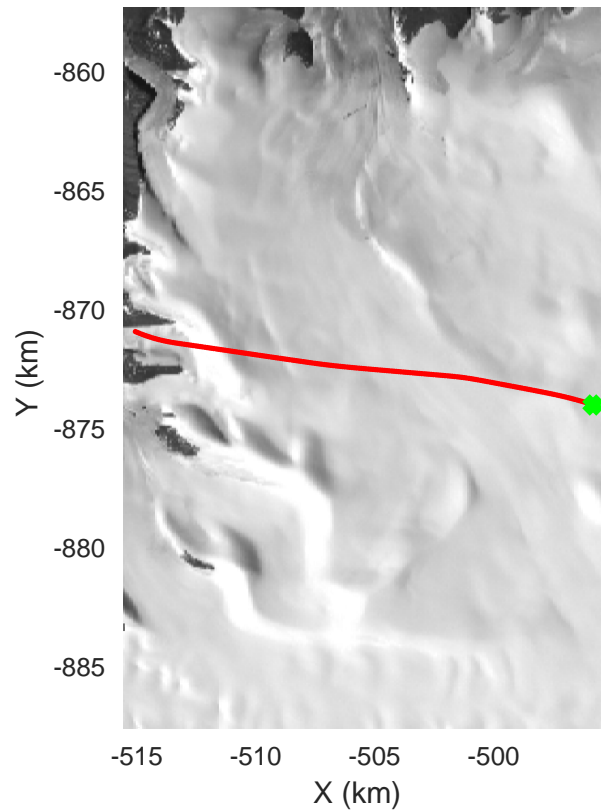
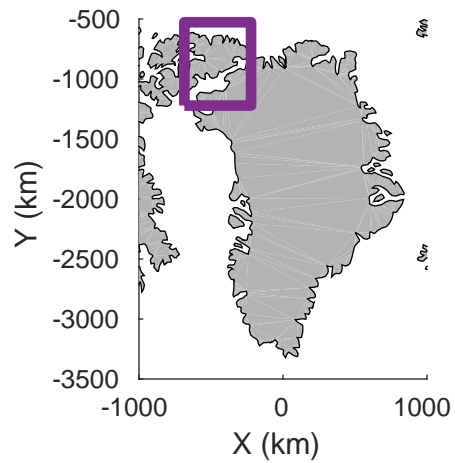


accum 2017_Greenland_P3: "North Ellesemere 01" 20170329_02_003: 11:57:10.3 to 11:59:33.5 GPS




accum 2017_Greenland_P3: "North Ellesemere 01" 20170329_02_003: 11:57:10.3 to 11:59:33.5 GPS




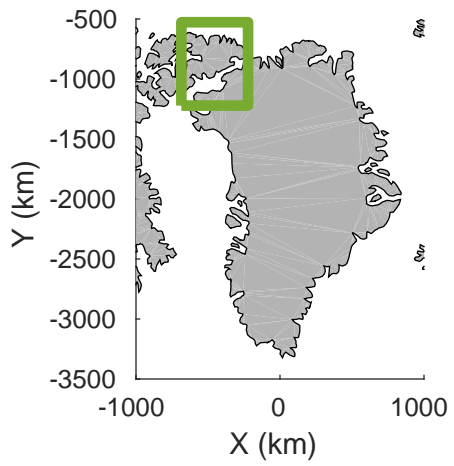


accum 2017_Greenland_P3: "North Ellesemere 01" 20170329_02_004: 11:59:33.6 to 12:02:02.0 GPS


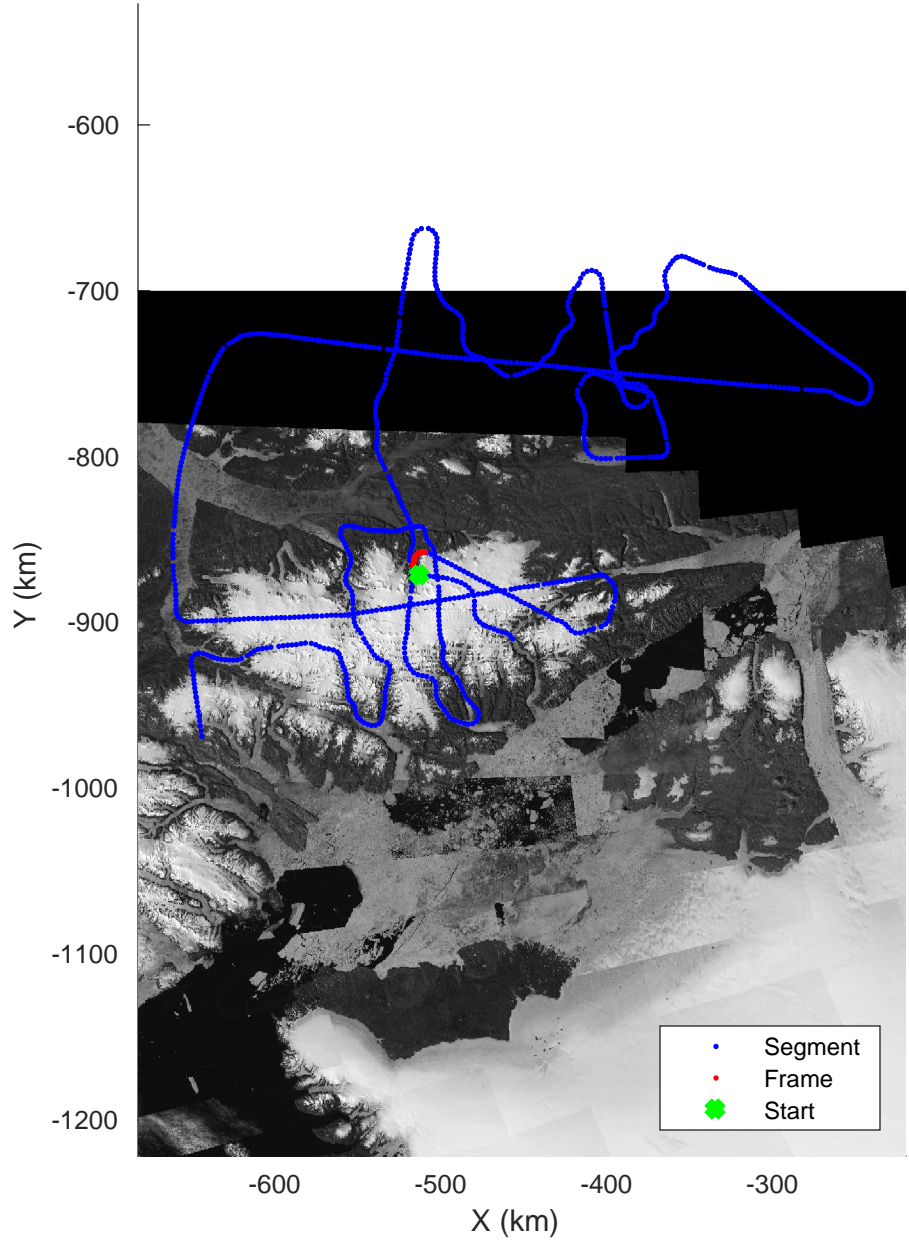


accum 2017_Greenland_P3: "North Ellesemere 01" 20170329_02_004: 11:59:33.6 to 12:02:02.0 GPS







North Ellesemere 01
20170329_02_005
Polar Stereograph 70N/-45E


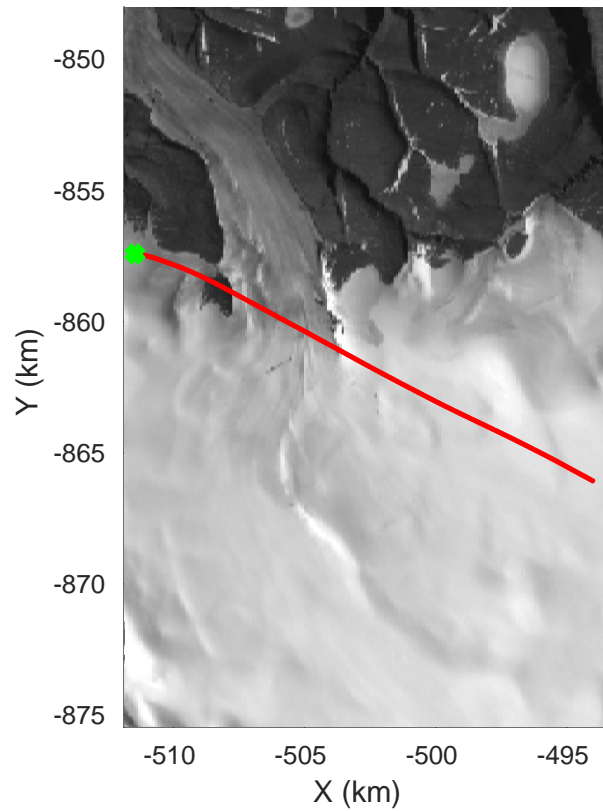
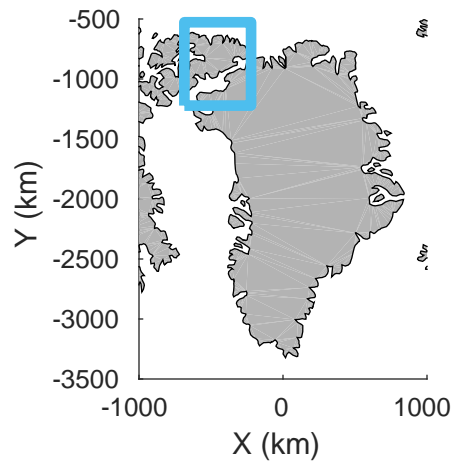


accum 2017_Greenland_P3: "North Ellesemere 01" 20170329_02_005: 12:02:02.2 to 12:04:31.7 GPS




accum 2017_Greenland_P3: "North Ellesemere 01" 20170329_02_005: 12:02:02.2 to 12:04:31.7 GPS

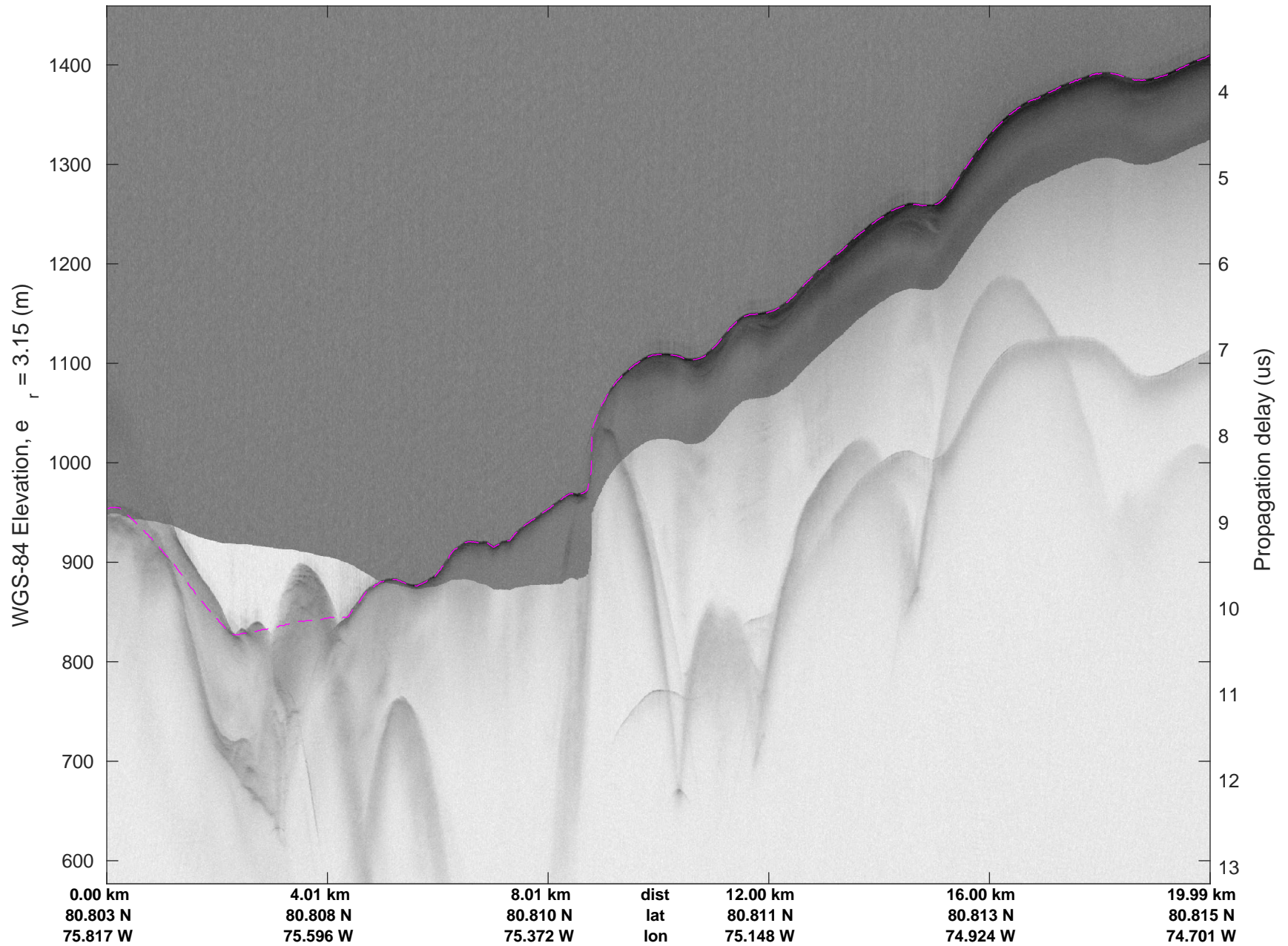


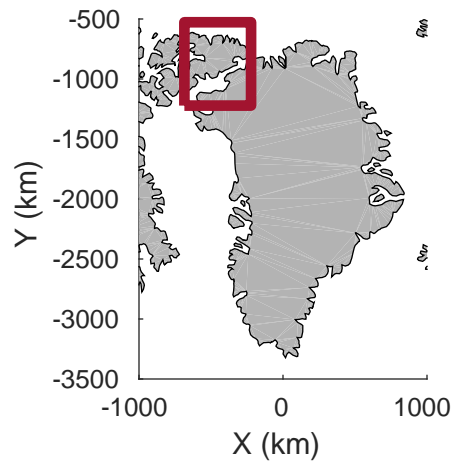


accum 2017_Greenland_P3: "North Ellesemere 01" 20170329_02_006: 12:04:31.8 to 12:06:56.4 GPS

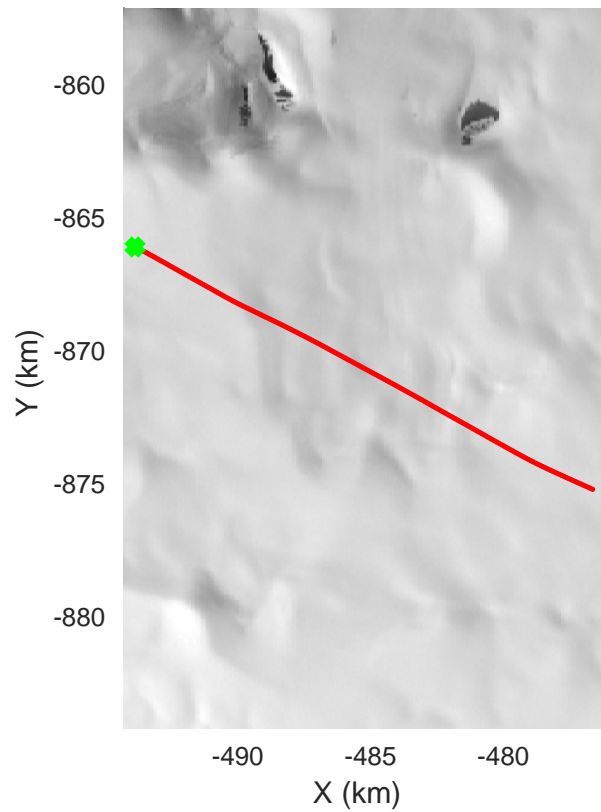
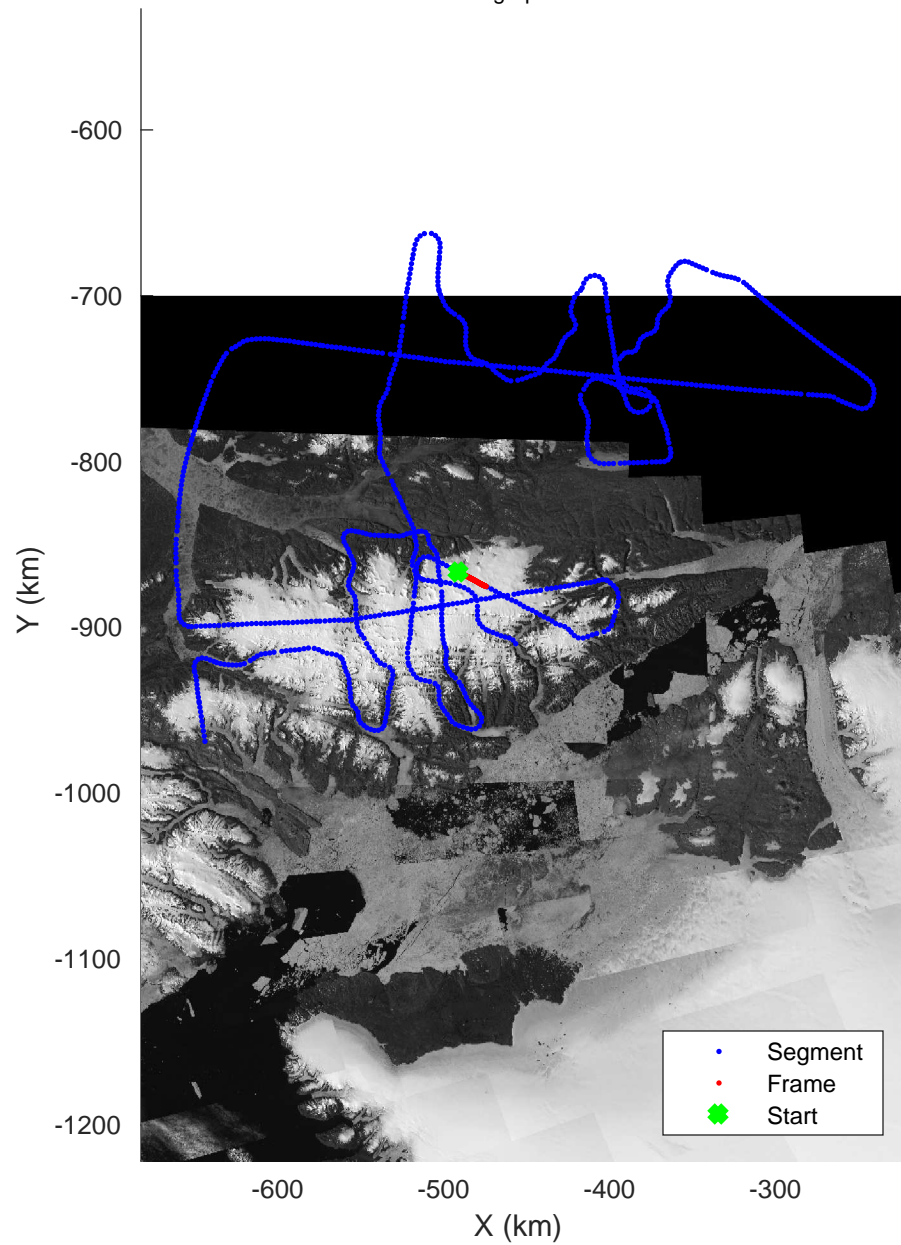


accum 2017_Greenland_P3: "North Ellesemere 01" 20170329_02_006: 12:04:31.8 to 12:06:56.4 GPS







North Ellesemere 01
20170329_02_007
Polar Stereograph 70N/-45E

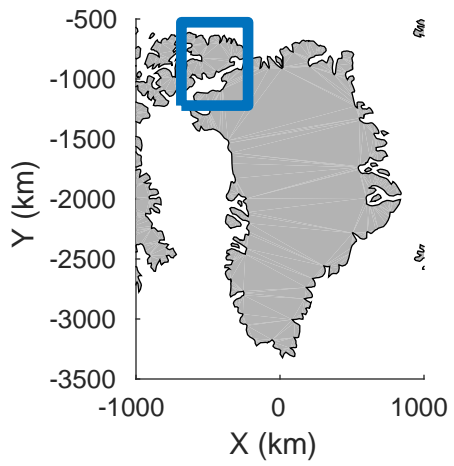


accum 2017_Greenland_P3: "North Ellesemere 01" 20170329_02_007: 12:06:56.6 to 12:09:20.3 GPS

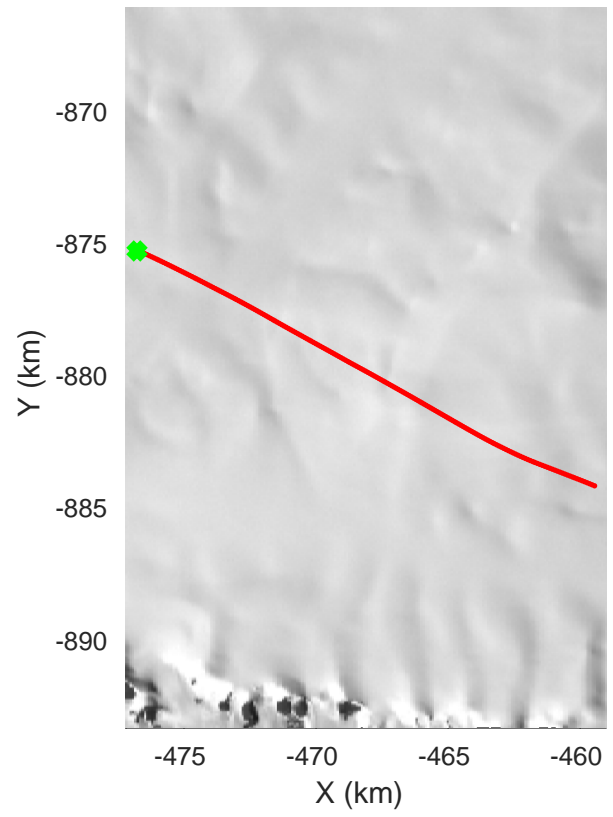
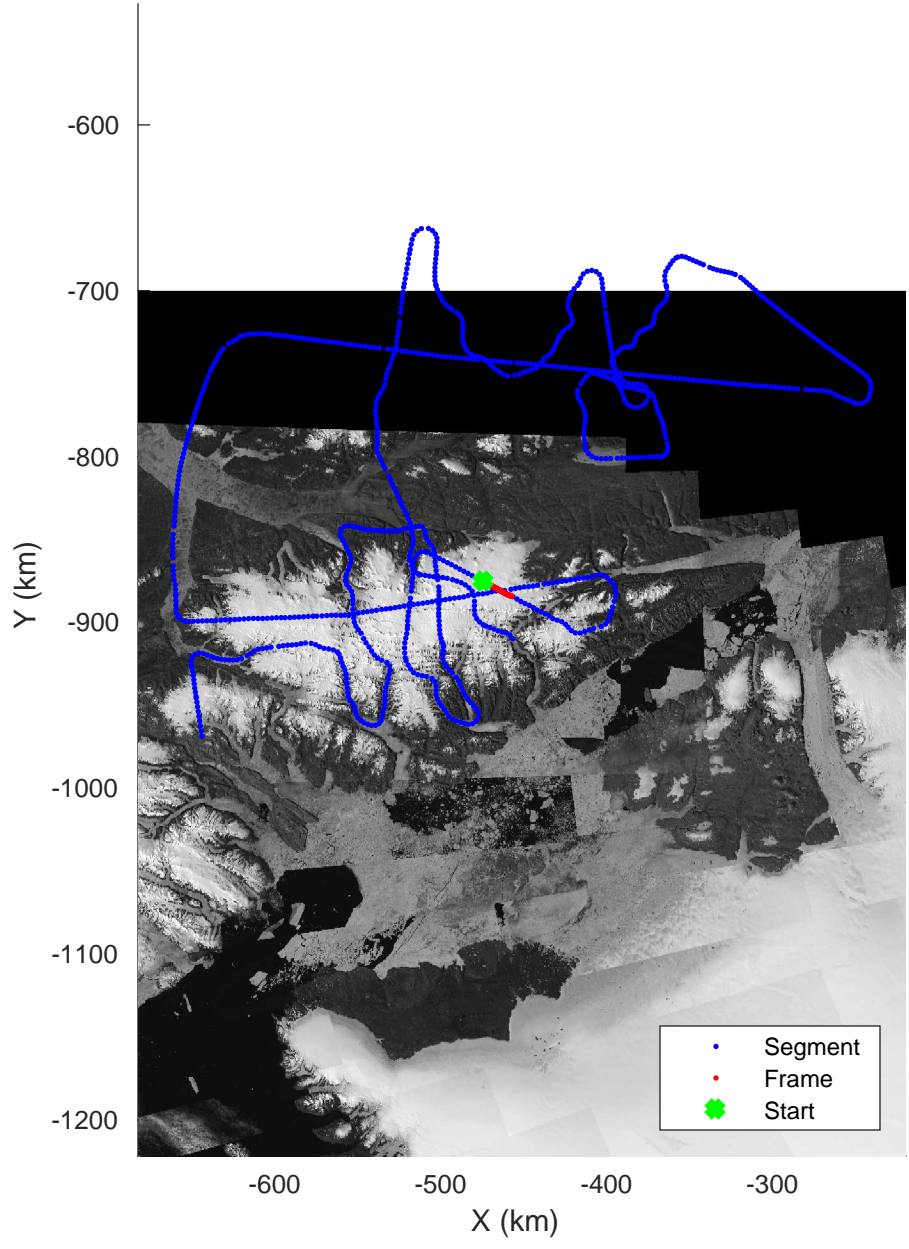


accum 2017_Greenland_P3: "North Ellesemere 01" 20170329_02_007: 12:06:56.6 to 12:09:20.3 GPS






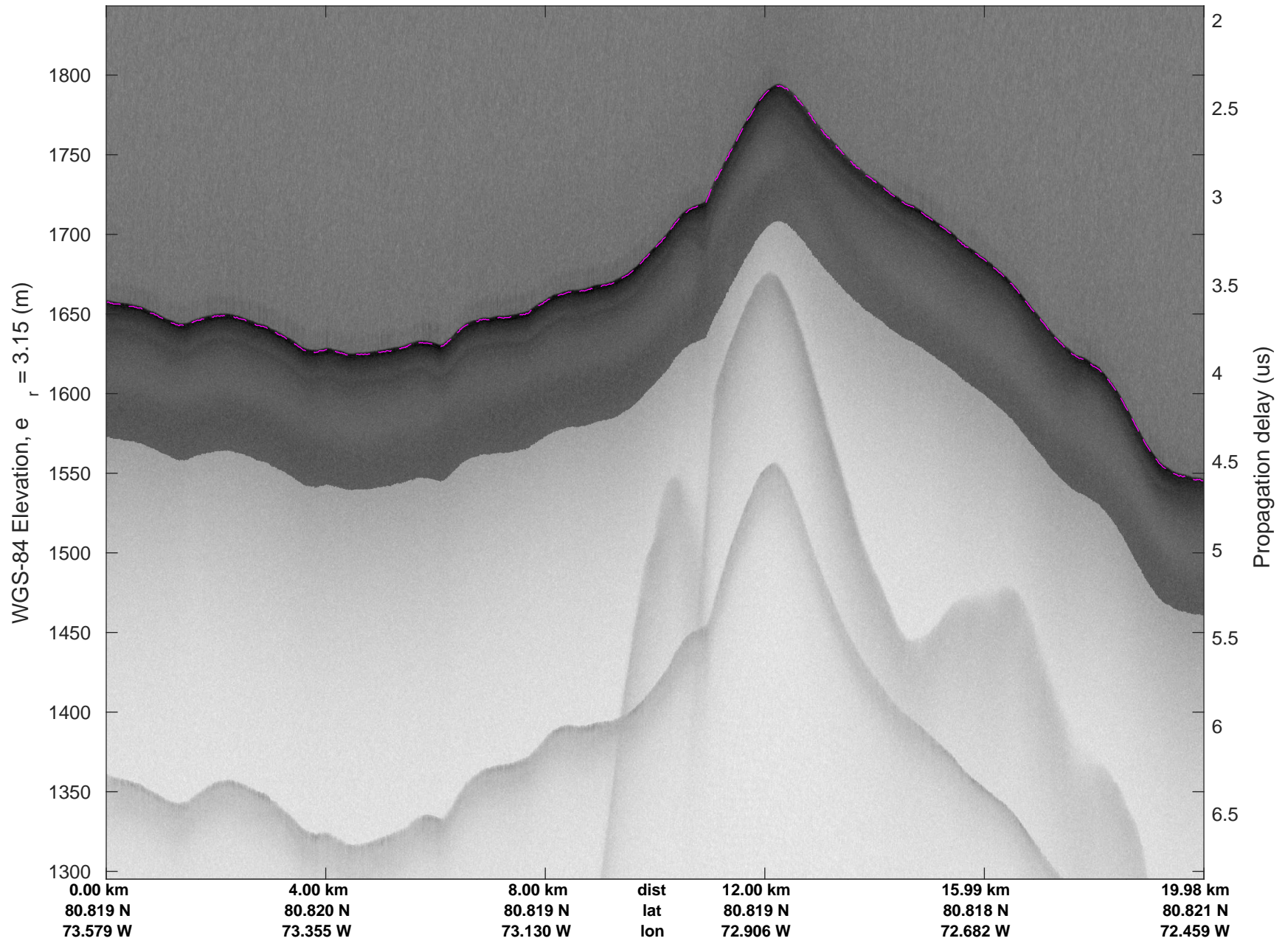
North Ellesemere 01
20170329_02_008
Polar Stereograph 70N/-45E

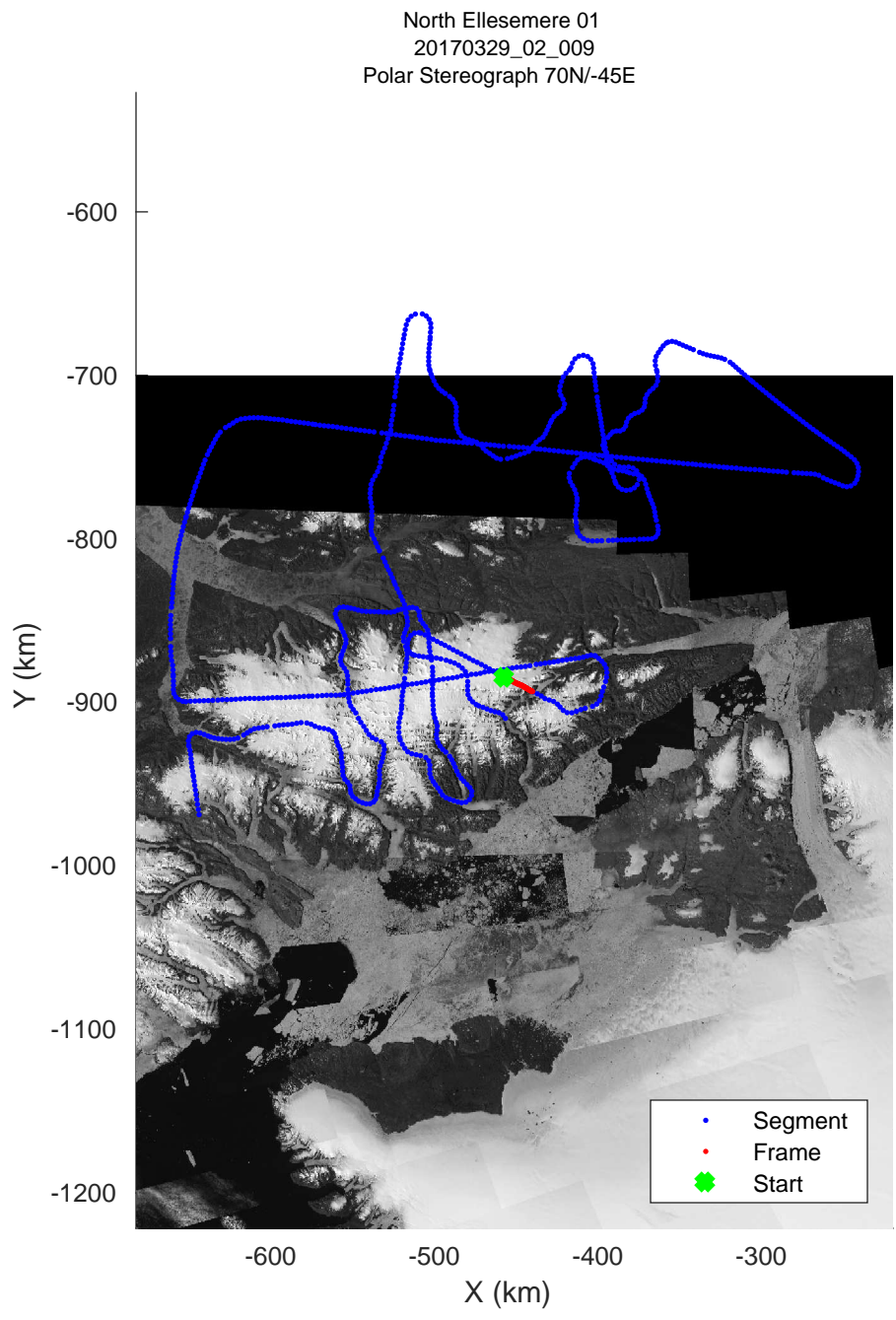
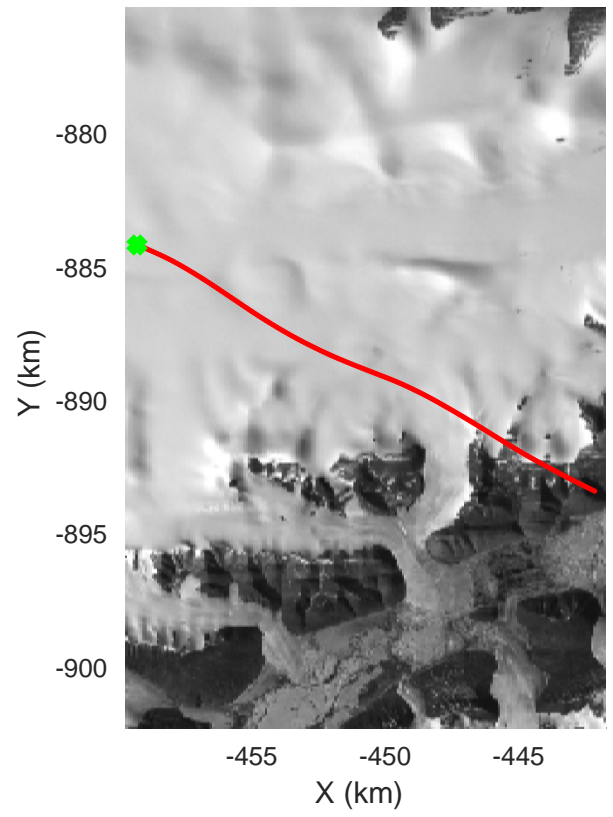
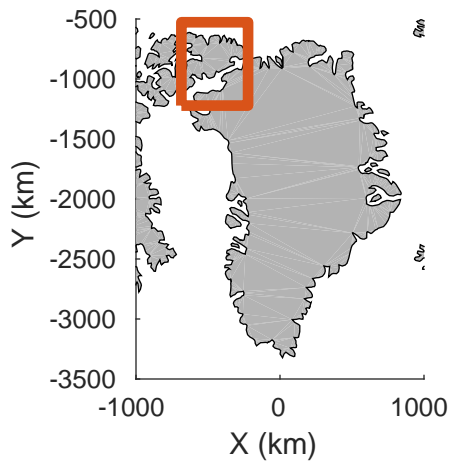


accum 2017_Greenland_P3: "North Ellesemere 01" 20170329_02_008: 12:09:20.5 to 12:11:42.4 GPS

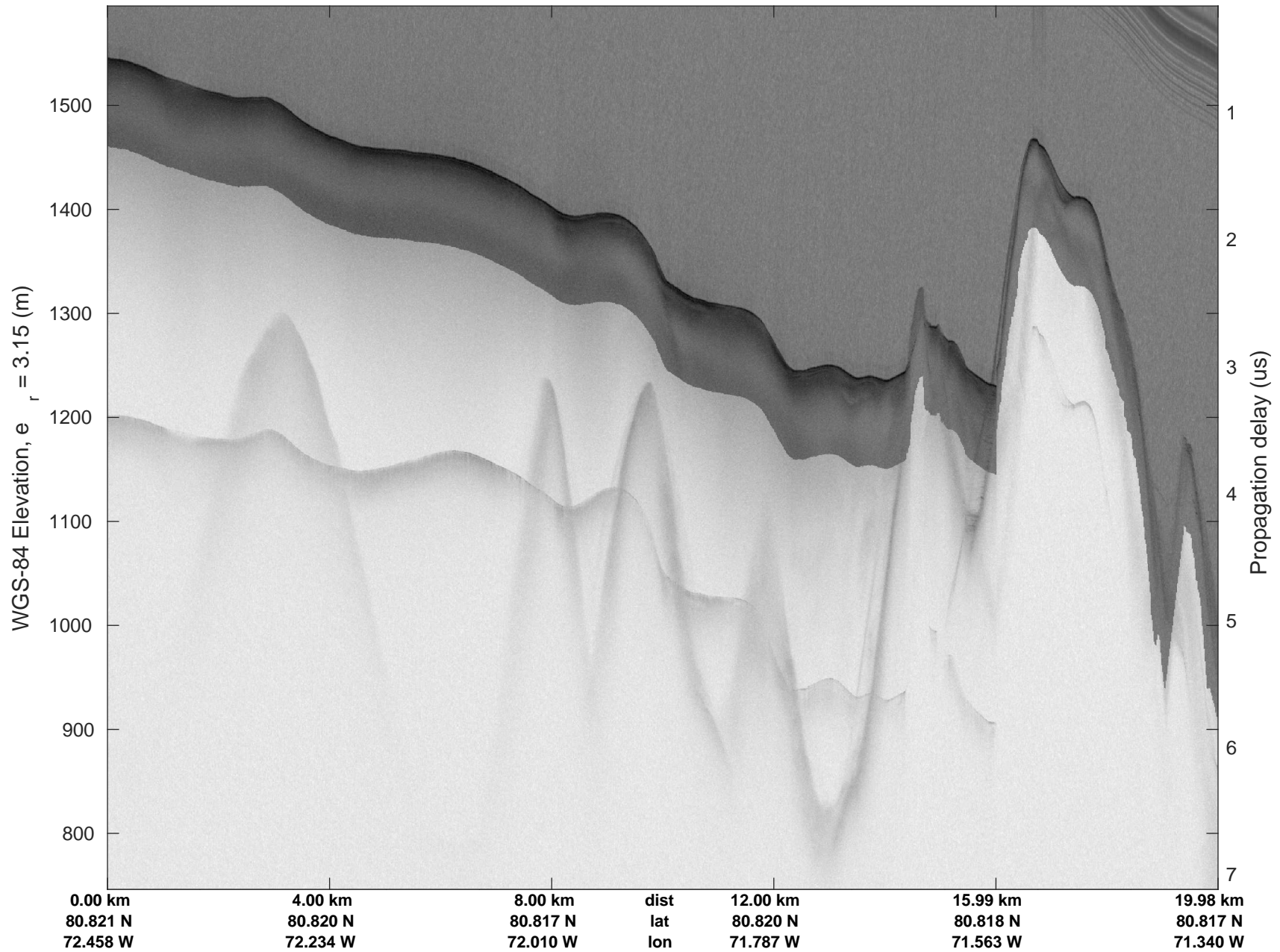


accum 2017_Greenland_P3: "North Ellesemere 01" 20170329_02_008: 12:09:20.5 to 12:11:42.4 GPS

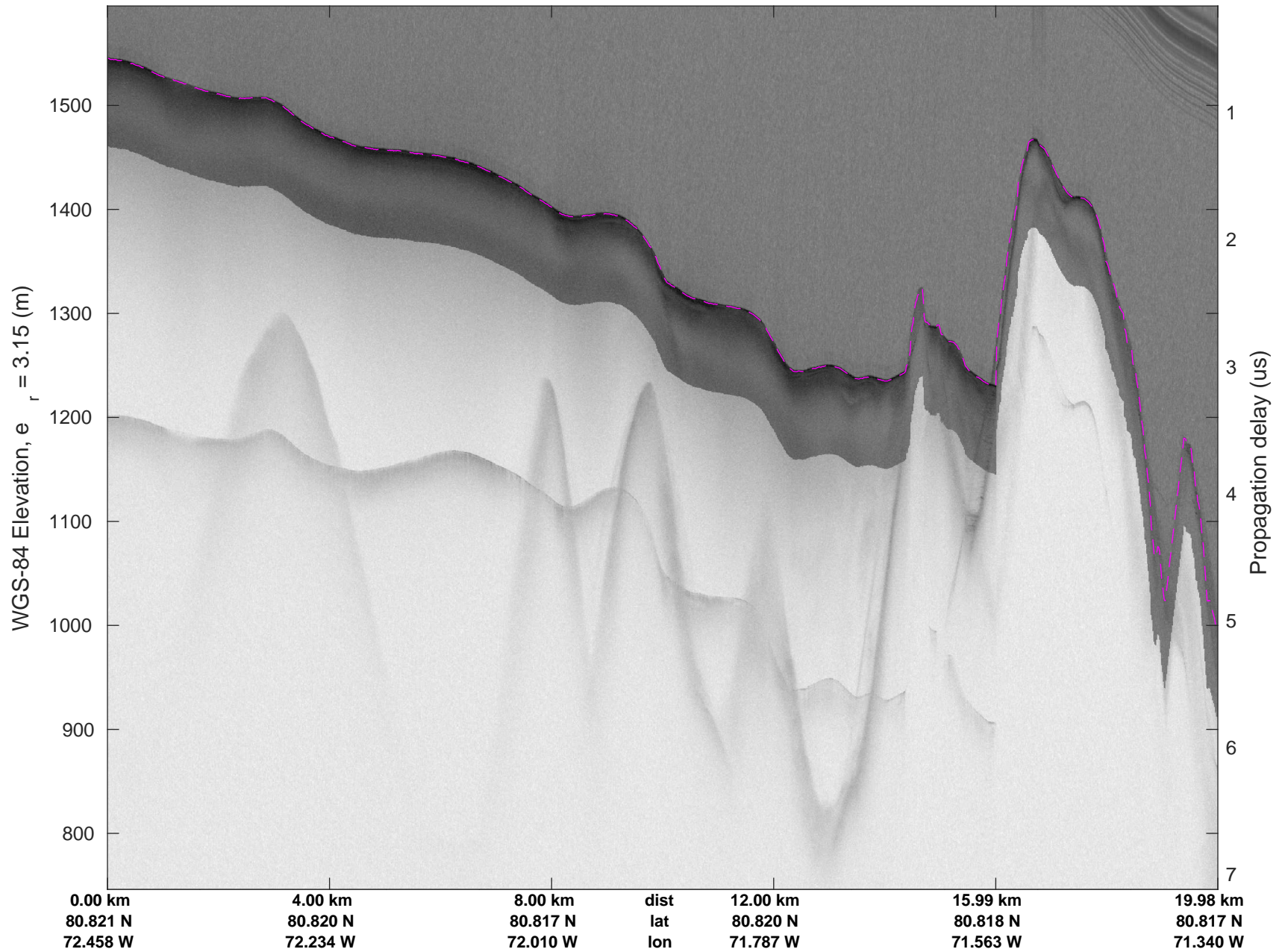




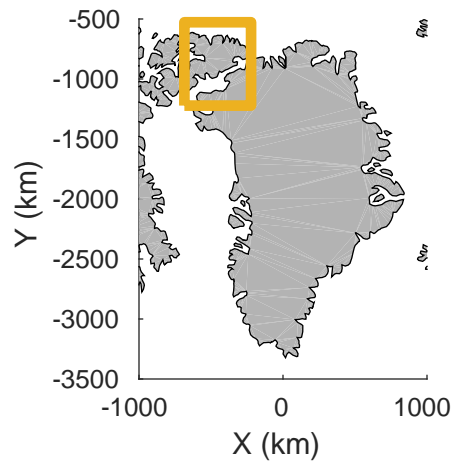


accum 2017_Greenland_P3: "North Ellesemere 01" 20170329_02_009: 12:11:42.6 to 12:14:05.6 GPS




accum 2017_Greenland_P3: "North Ellesemere 01" 20170329_02_009: 12:11:42.6 to 12:14:05.6 GPS





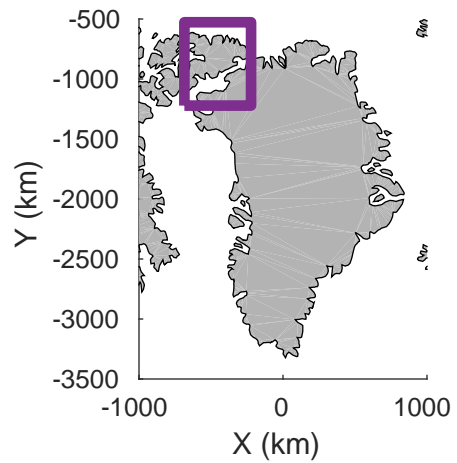


accum 2017_Greenland_P3: "North Ellesemere 01" 20170329_02_010: 12:14:05.8 to 12:16:27.5 GPS

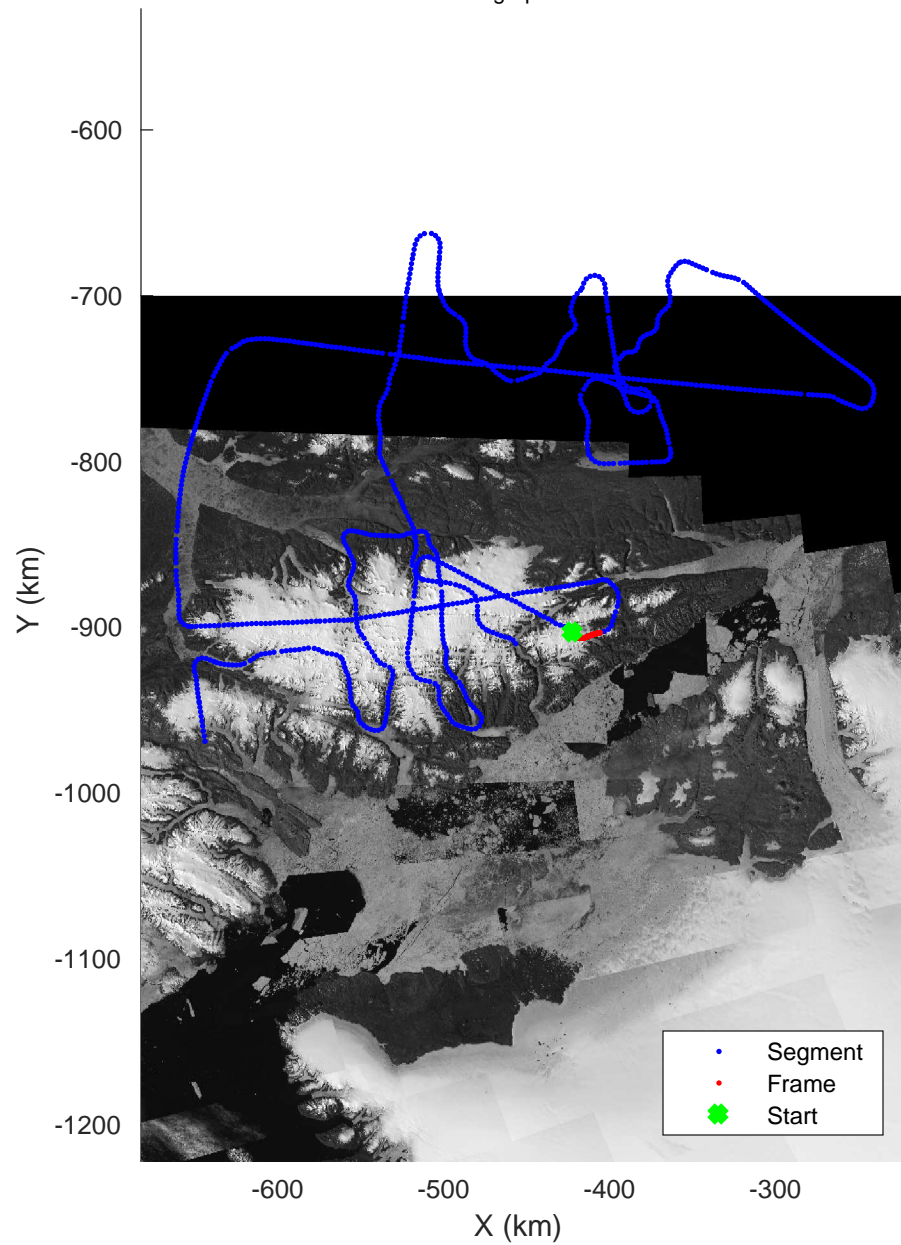


accum 2017_Greenland_P3: "North Ellesemere 01" 20170329_02_010: 12:14:05.8 to 12:16:27.5 GPS

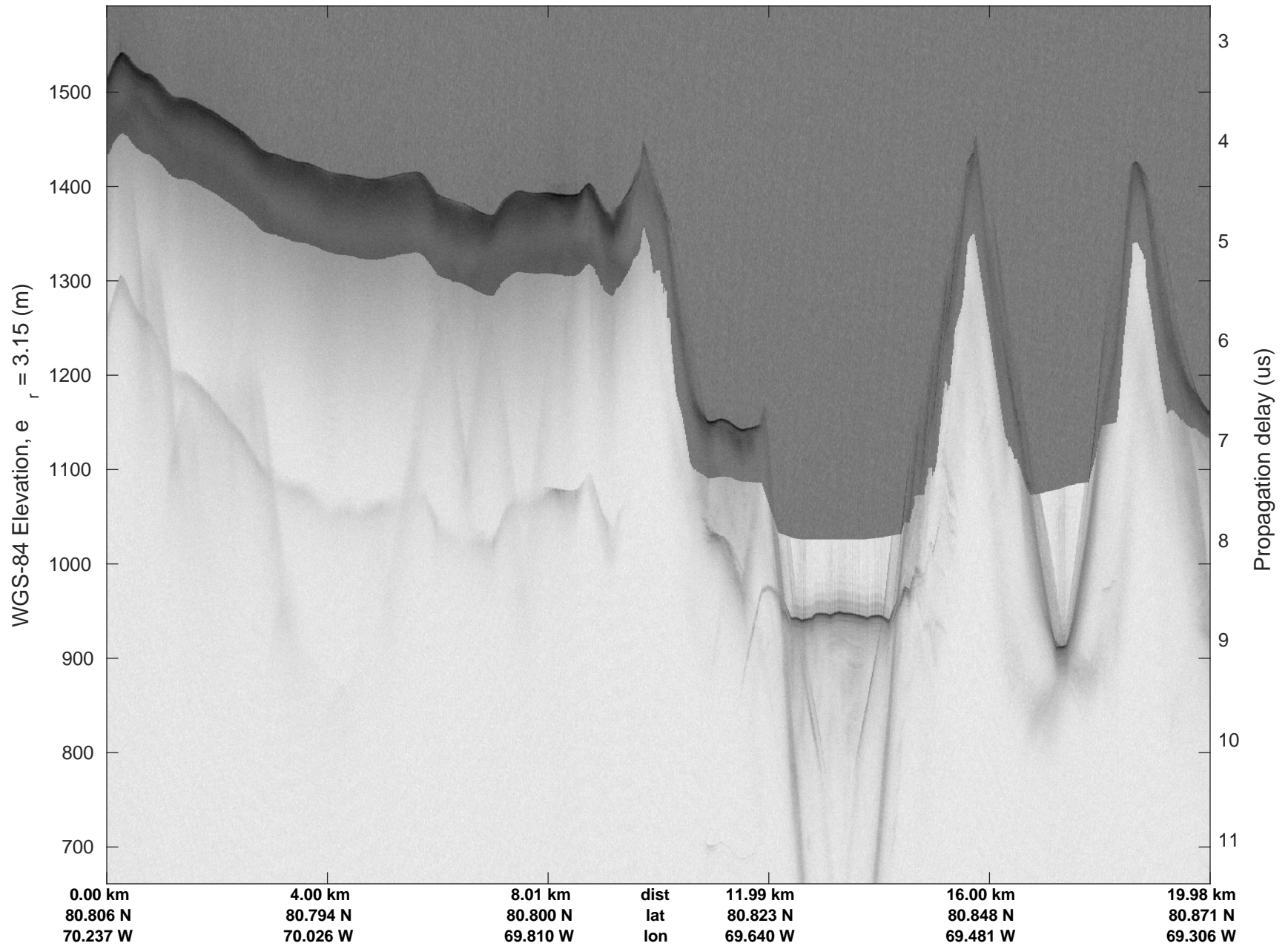




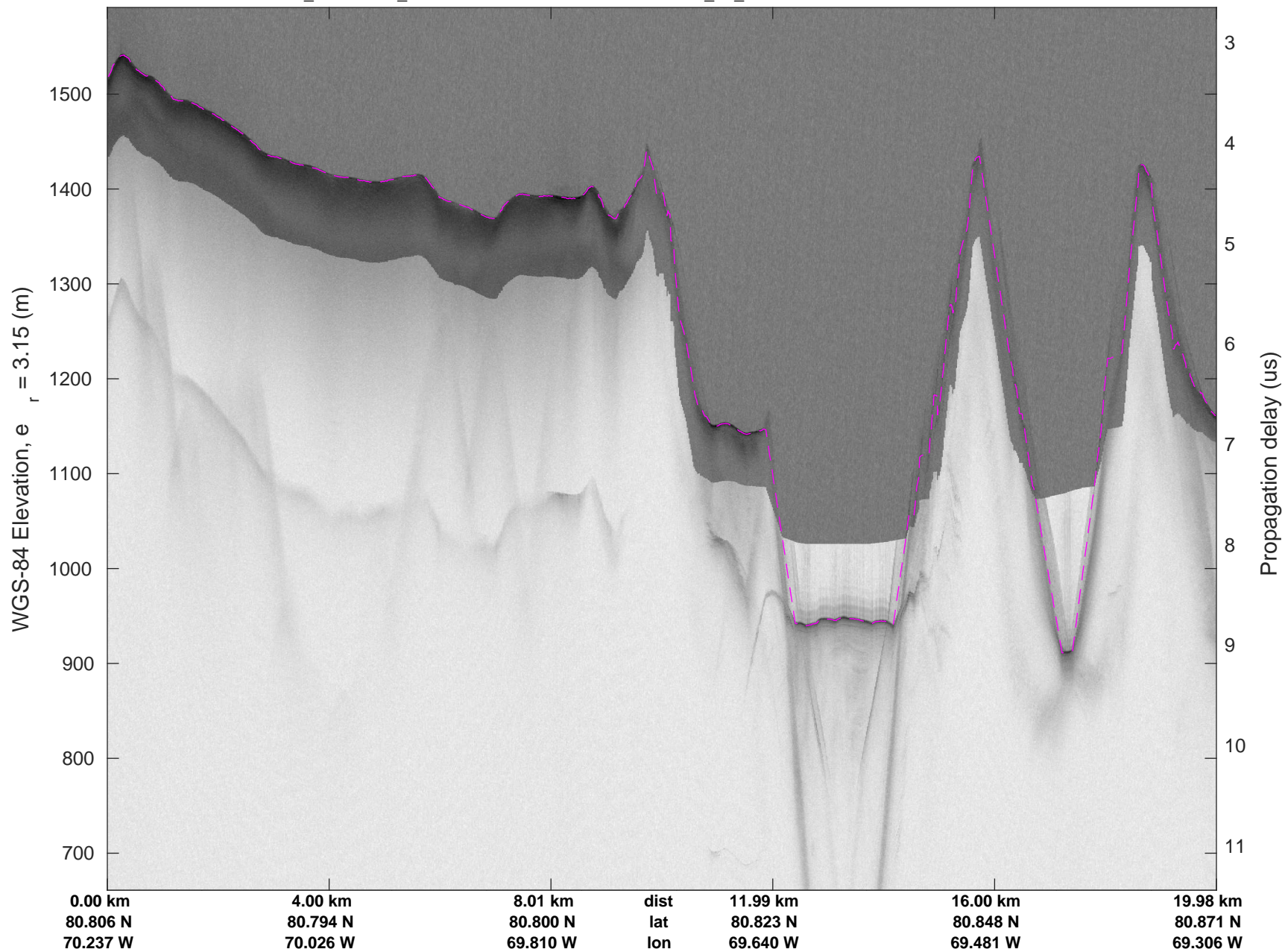
North Ellesemere 01
20170329_02_011
Polar Stereograph 70N/-45E



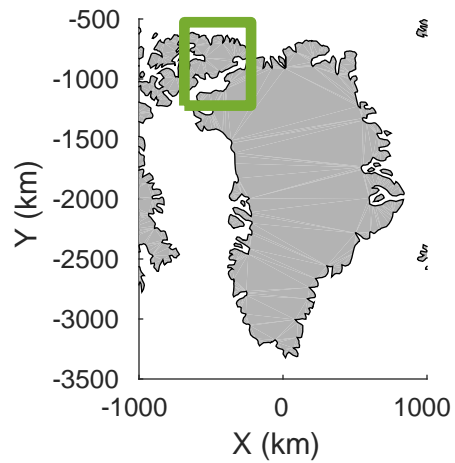


accum 2017_Greenland_P3: "North Ellesemere 01" 20170329_02_011: 12:16:27.8 to 12:18:47.8 GPS

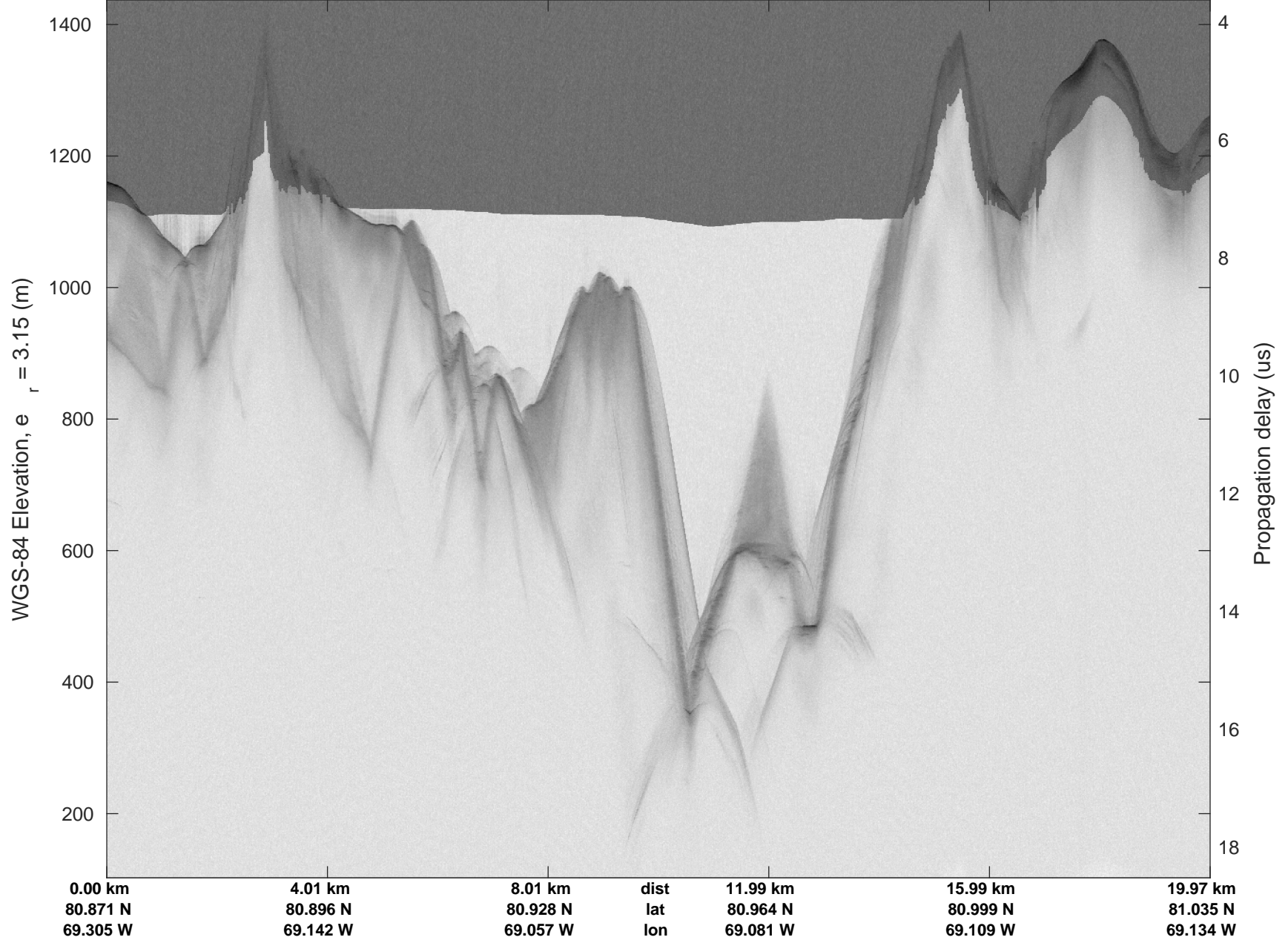


accum 2017_Greenland_P3: "North Ellesemere 01" 20170329_02_011: 12:16:27.8 to 12:18:47.8 GPS

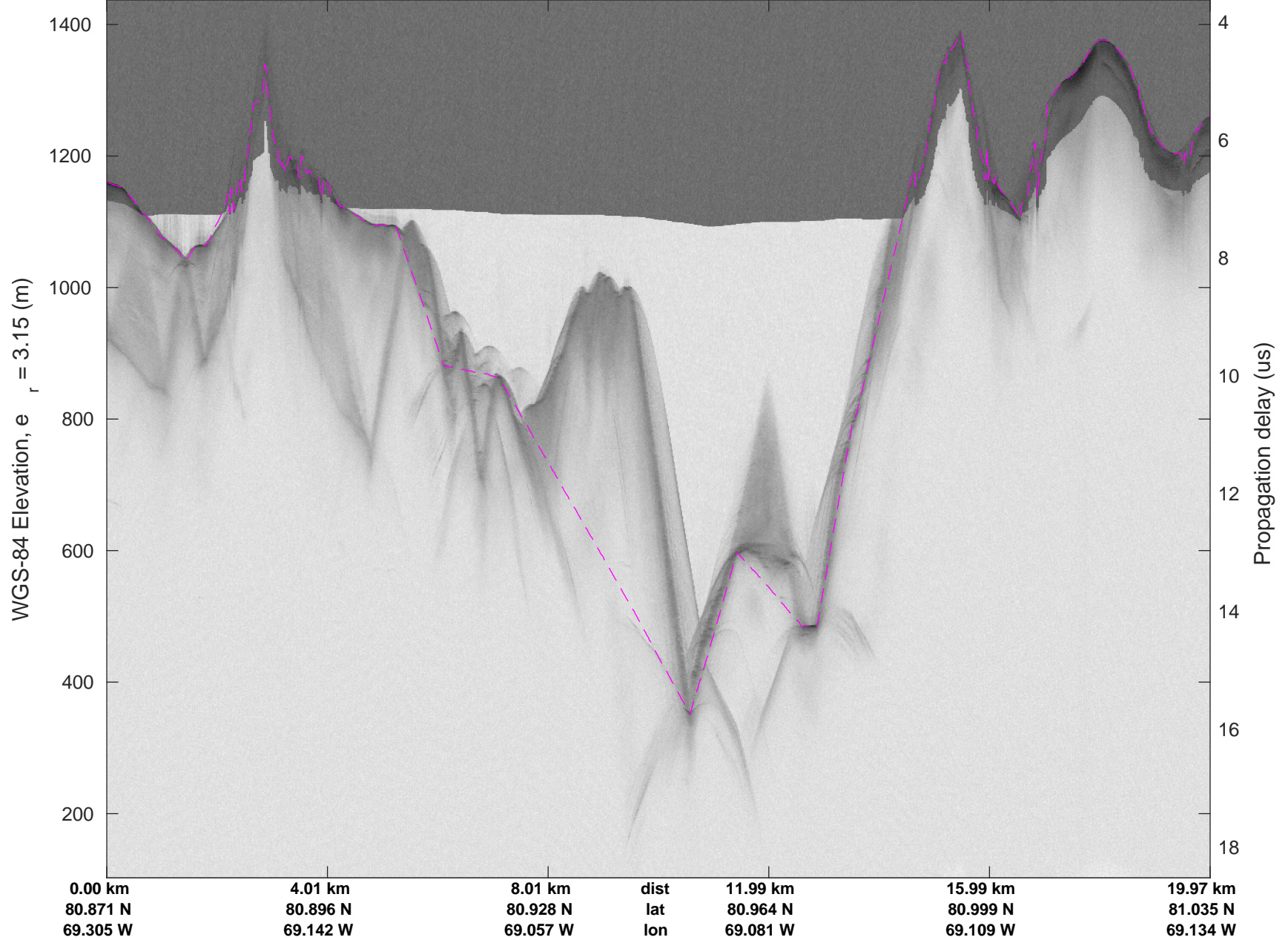


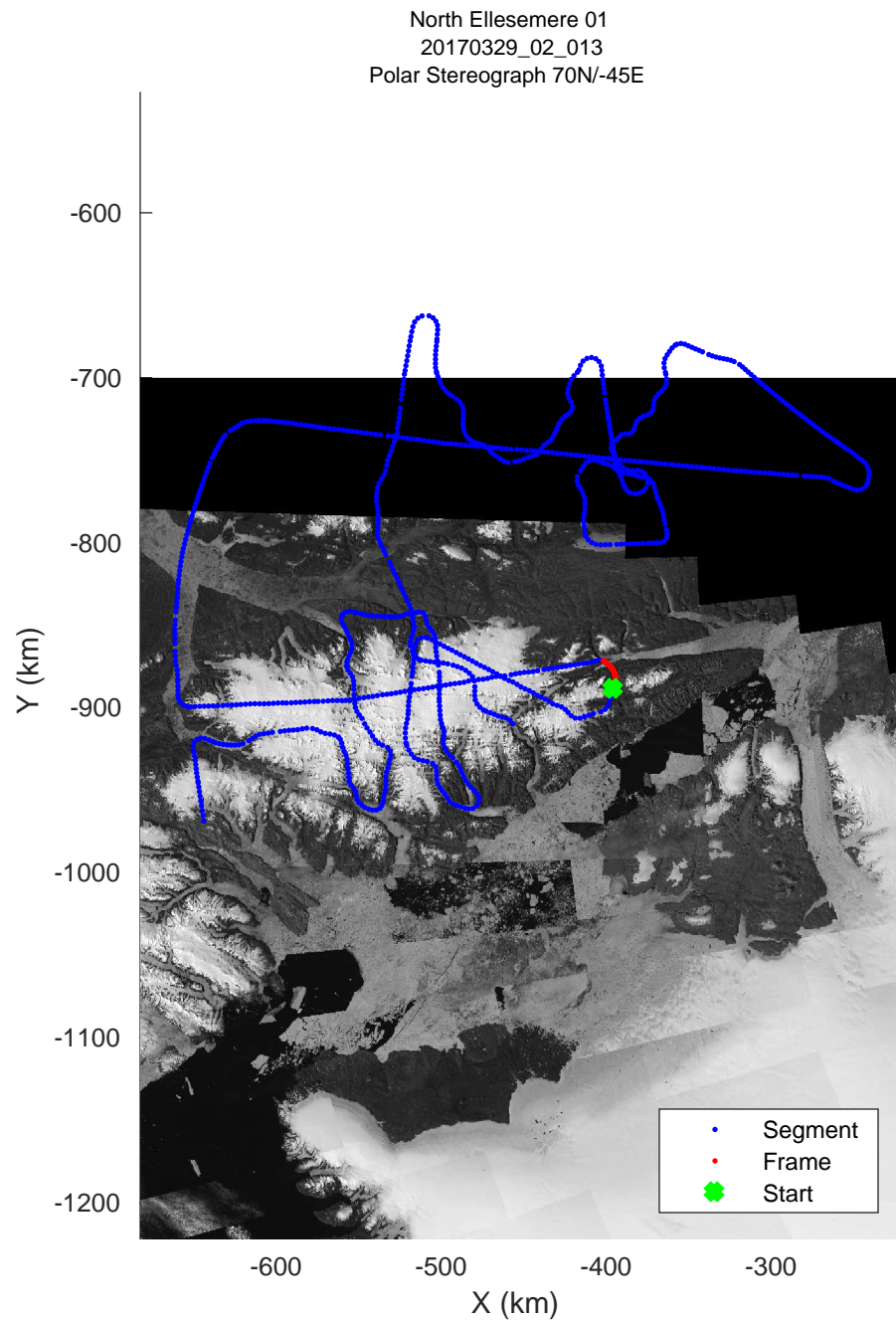

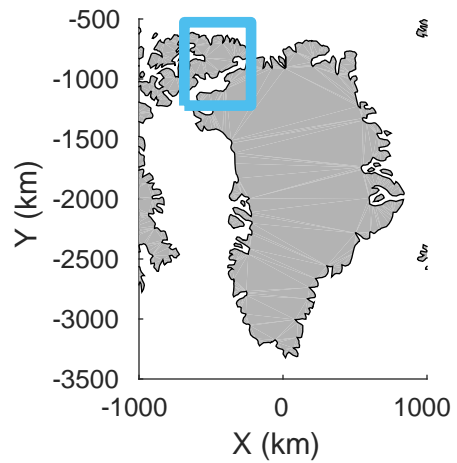


accum 2017_Greenland_P3: "North Ellesemere 01" 20170329_02_012: 12:18:48.0 to 12:21:07.8 GPS




accum 2017_Greenland_P3: "North Ellesemere 01" 20170329_02_012: 12:18:48.0 to 12:21:07.8 GPS

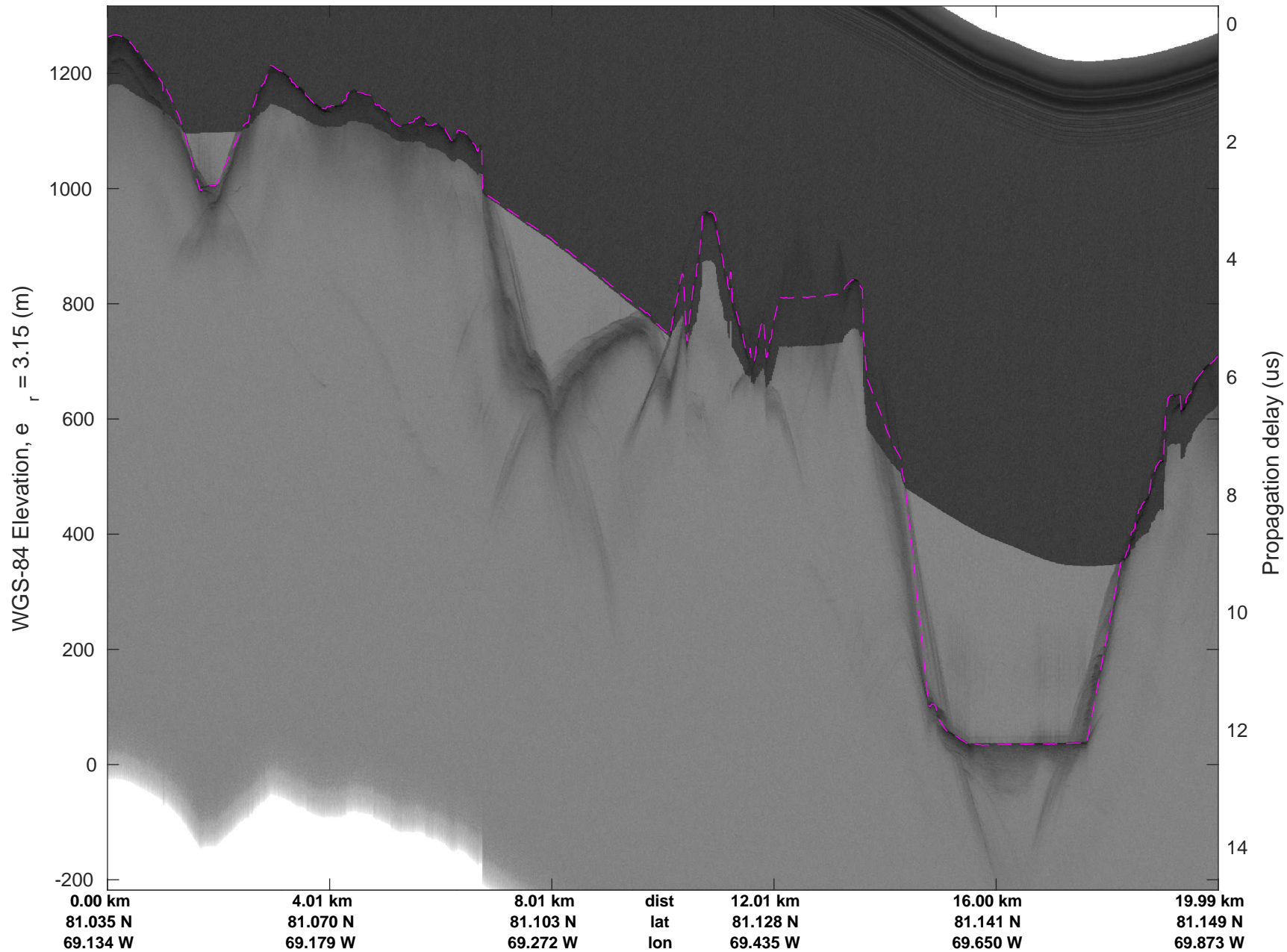




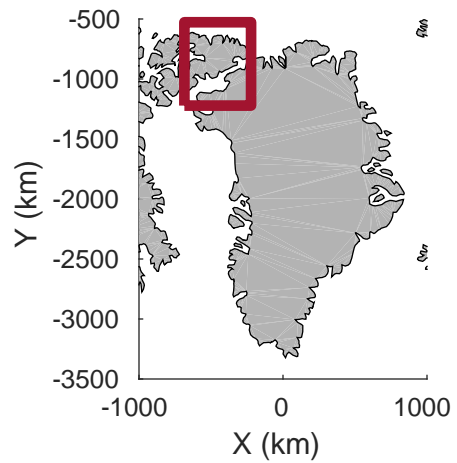


accum 2017_Greenland_P3: "North Ellesemere 01" 20170329_02_013: 12:21:08.0 to 12:23:40.2 GPS




accum 2017_Greenland_P3: "North Ellesemere 01" 20170329_02_013: 12:21:08.0 to 12:23:40.2 GPS

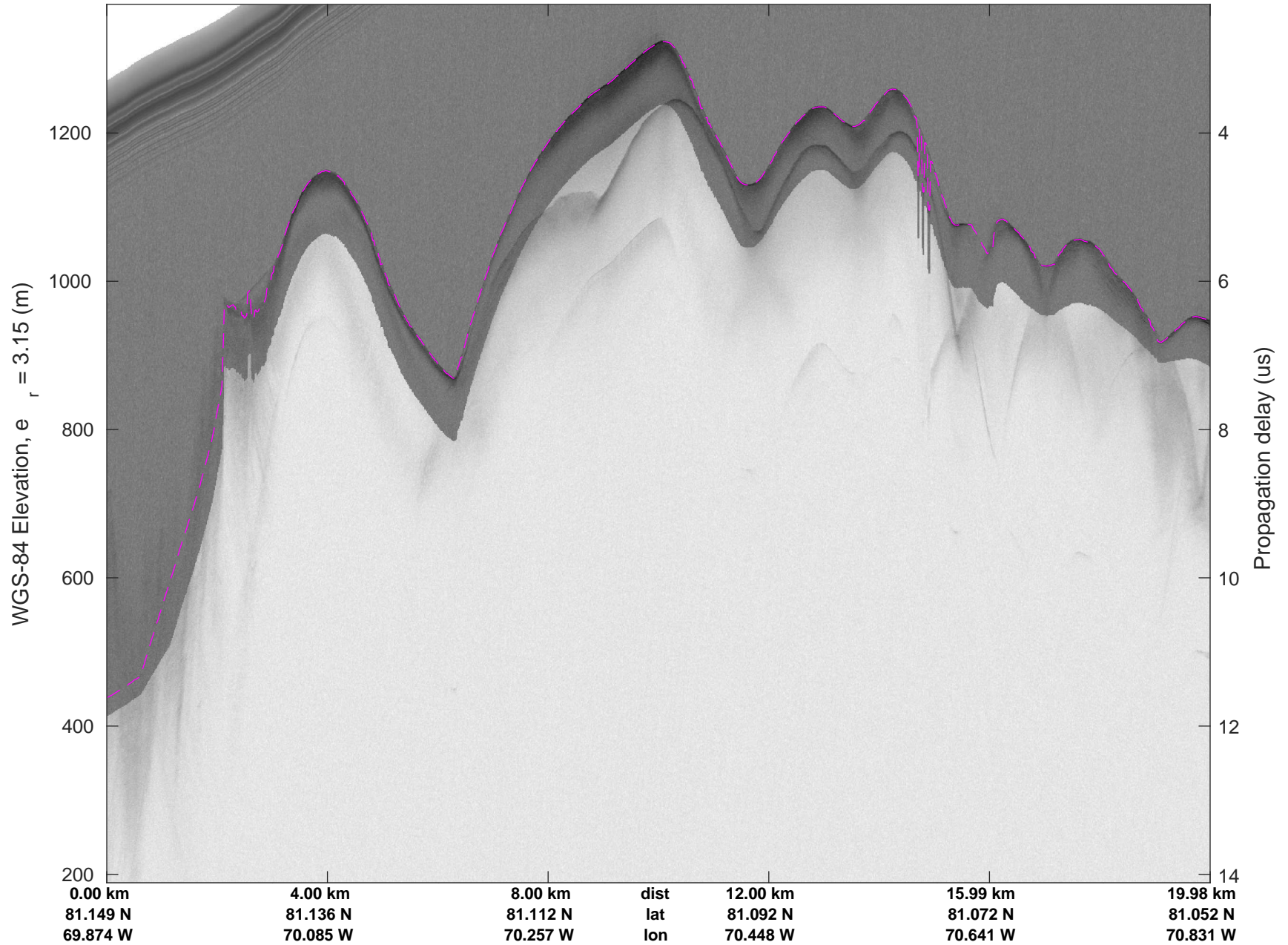



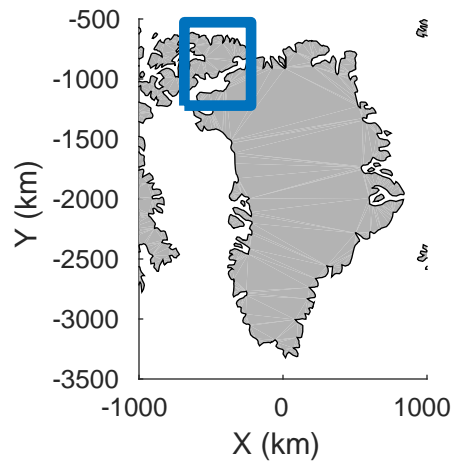


accum 2017_Greenland_P3: "North Ellesemere 01" 20170329_02_014: 12:23:40.4 to 12:26:19.6 GPS

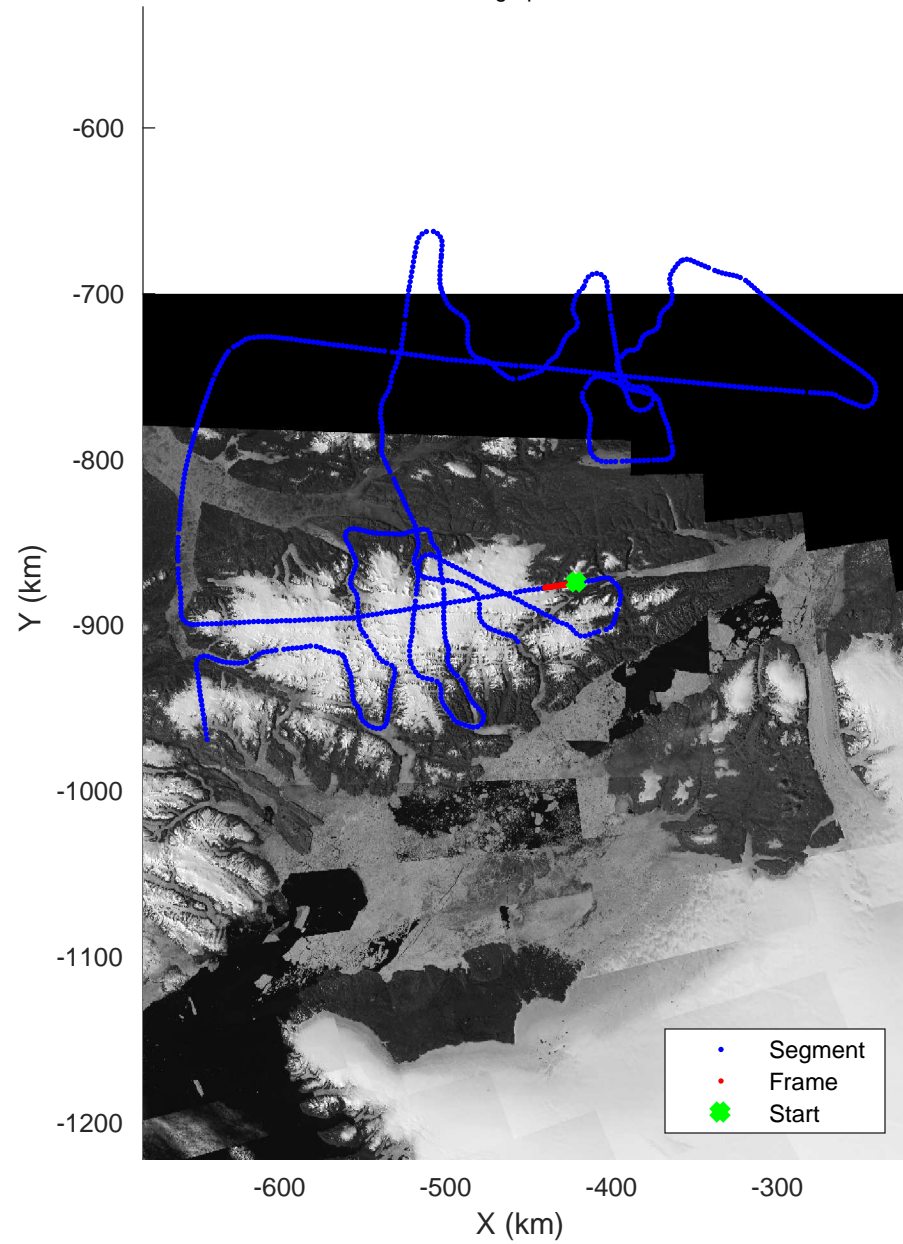


accum 2017_Greenland_P3: "North Ellesemere 01" 20170329_02_014: 12:23:40.4 to 12:26:19.6 GPS







North Ellesemere 01
20170329_02_015
Polar Stereograph 70N/-45E

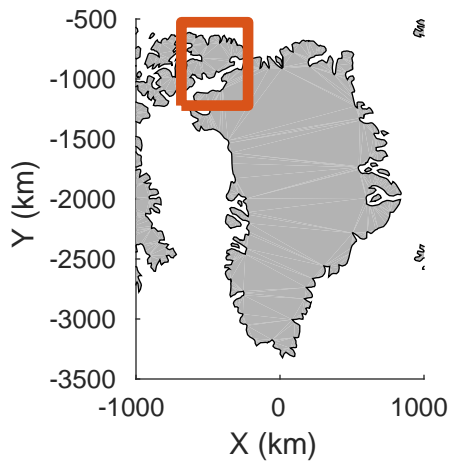


accum 2017_Greenland_P3: "North Ellesemere 01" 20170329_02_015: 12:26:19.8 to 12:28:47.7 GPS


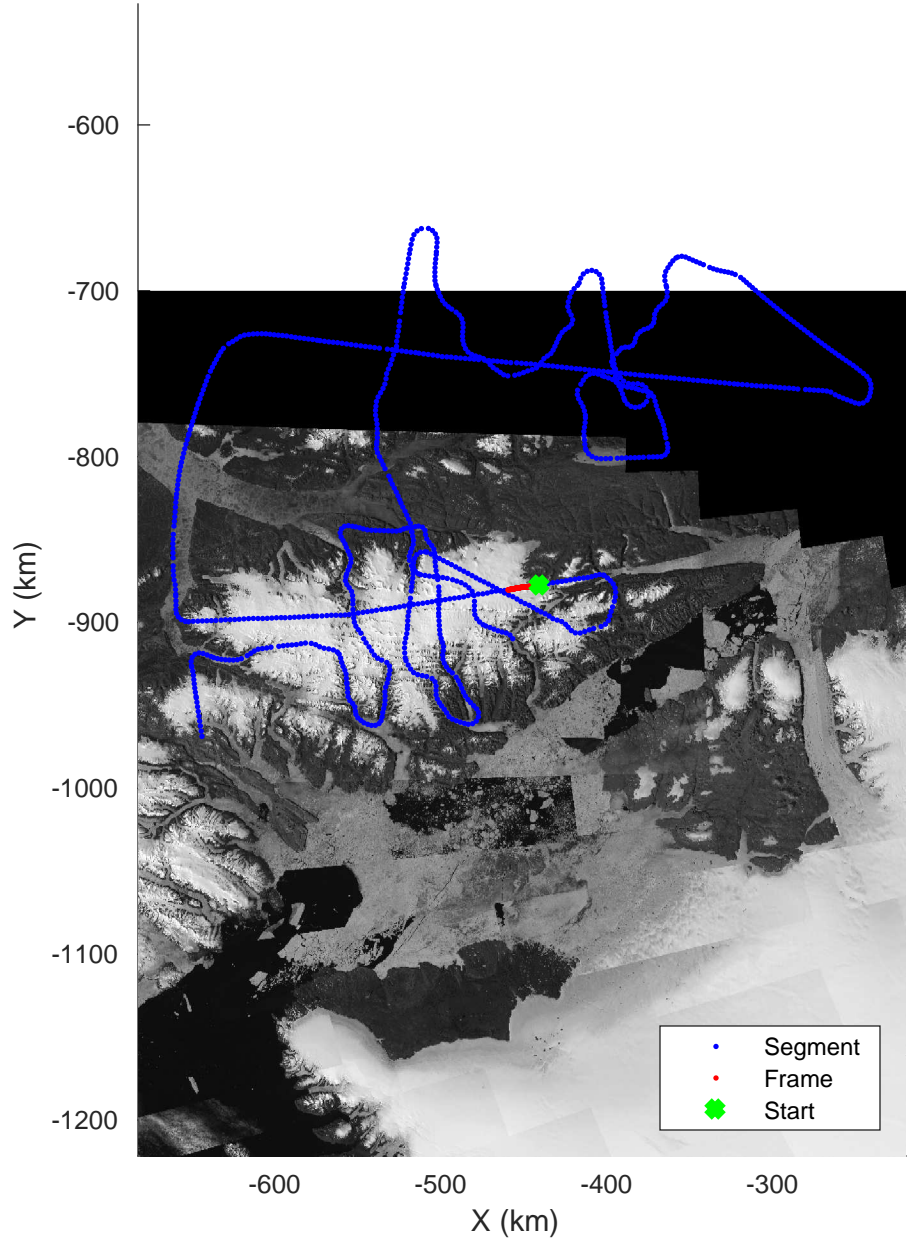


accum 2017_Greenland_P3: "North Ellesemere 01" 20170329_02_015: 12:26:19.8 to 12:28:47.7 GPS







North Ellesmere 01
20170329_02_016
Polar Stereograph 70N/-45E

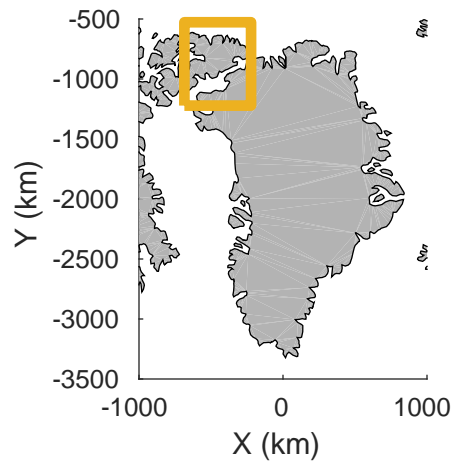


accum 2017_Greenland_P3: "North Ellesmere 01" 20170329_02_016: 12:28:47.8 to 12:31:15.5 GPS

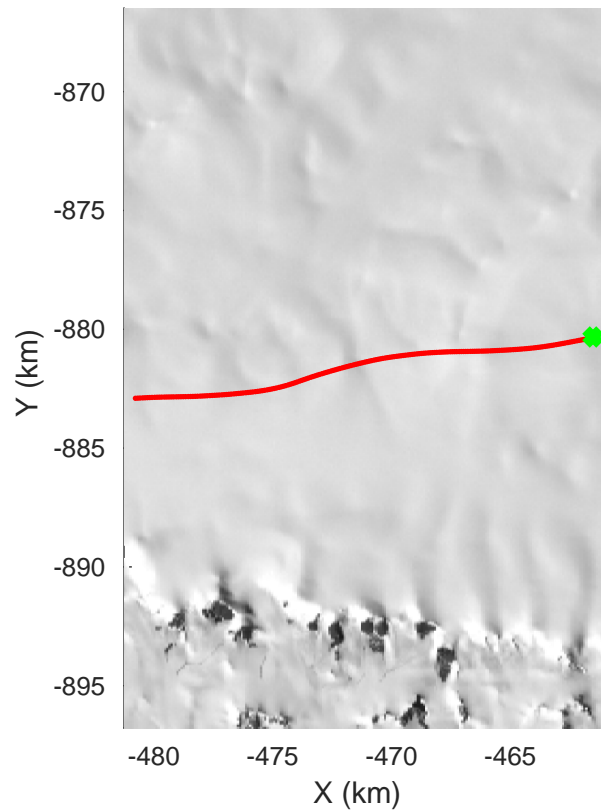
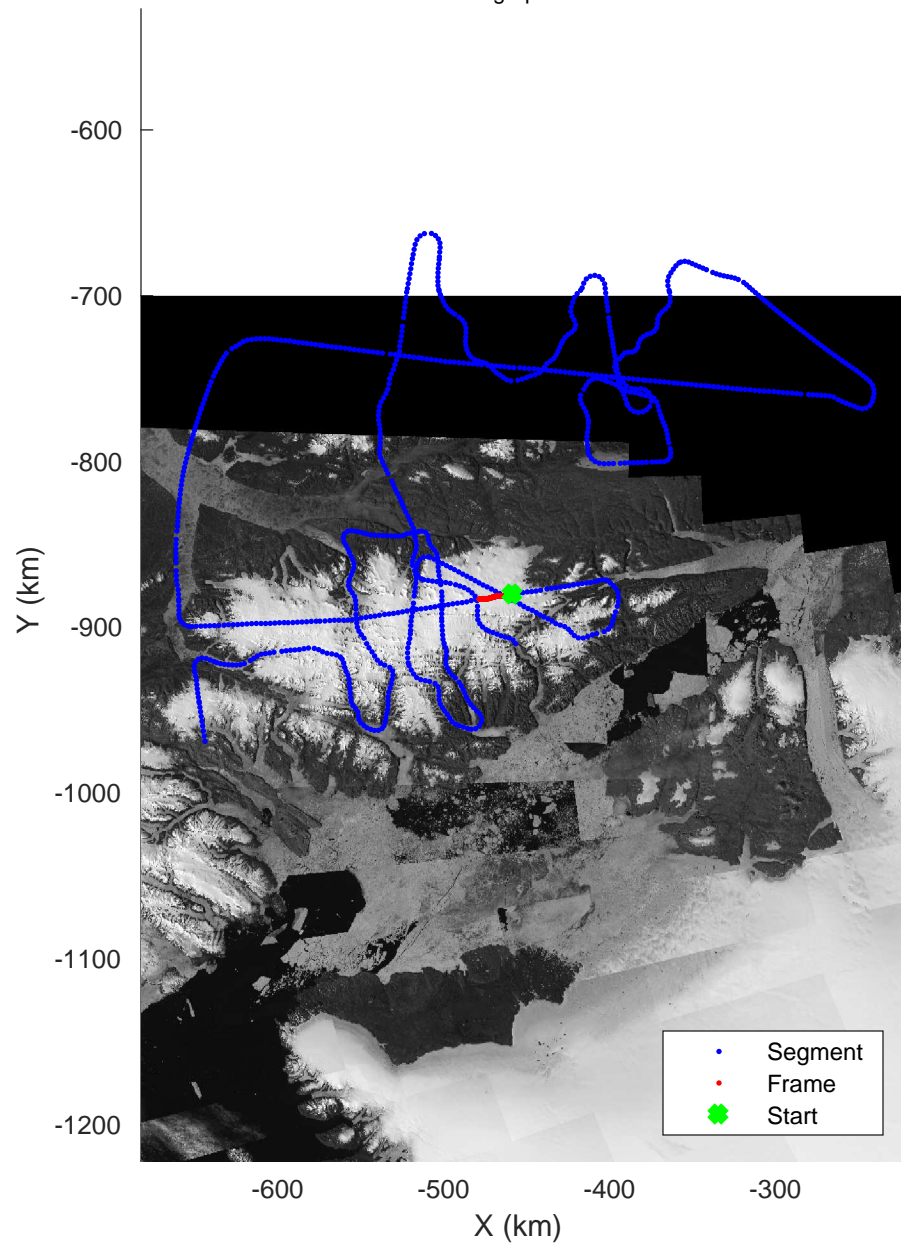


accum 2017_Greenland_P3: "North Ellesemere 01" 20170329_02_016: 12:28:47.8 to 12:31:15.5 GPS






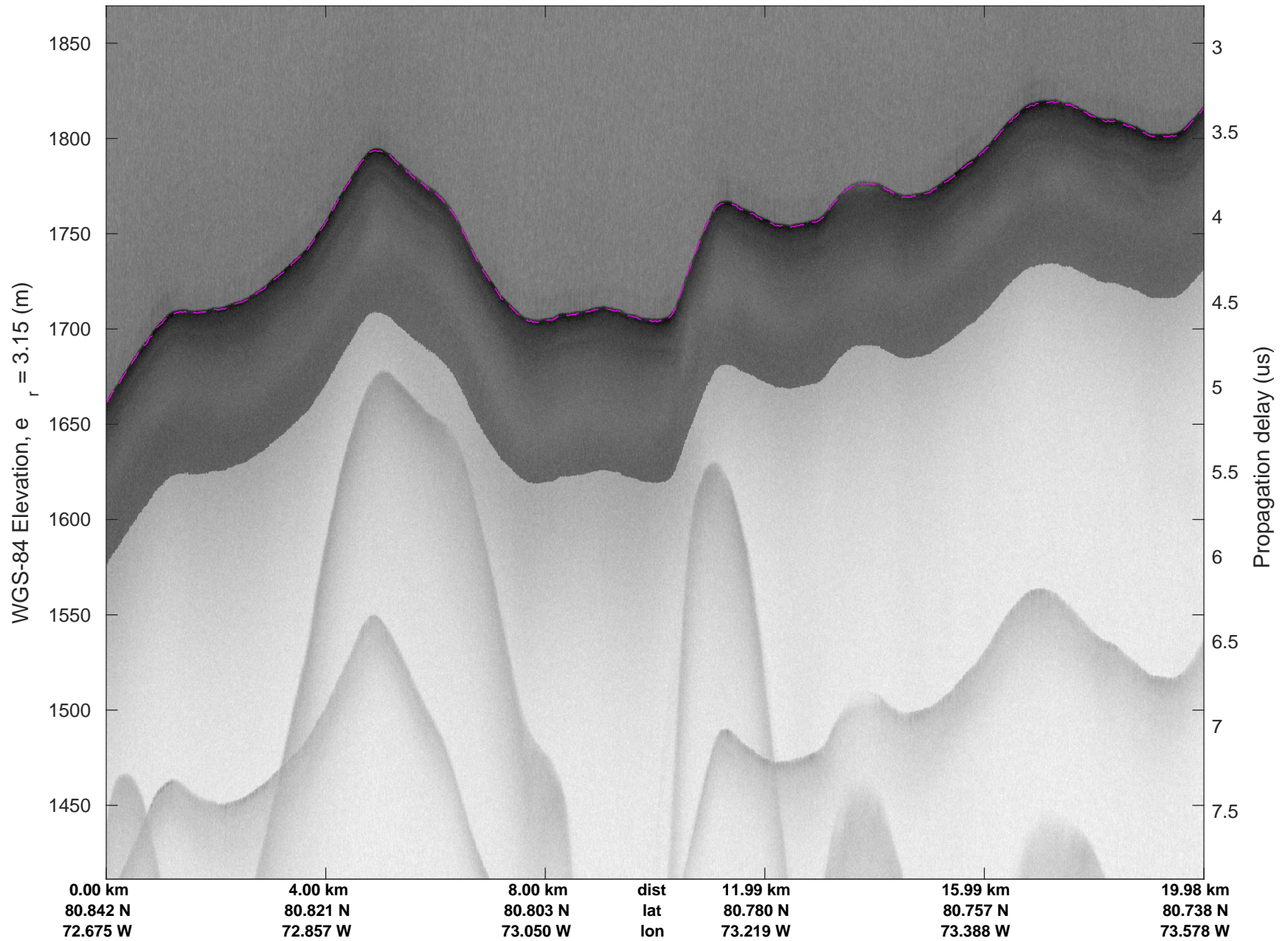
North Ellesmere 01
20170329_02_017
Polar Stereograph 70N/-45E

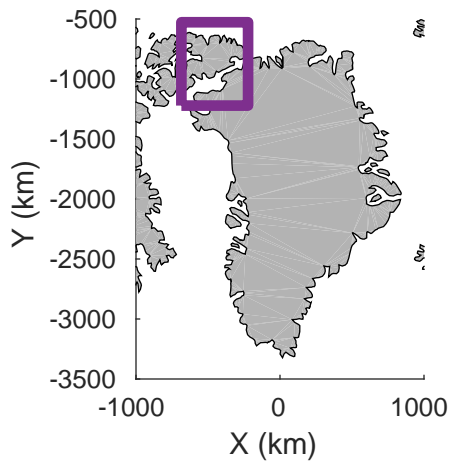


accum 2017_Greenland_P3: "North Ellesemere 01" 20170329_02_017: 12:31:15.6 to 12:33:43.9 GPS

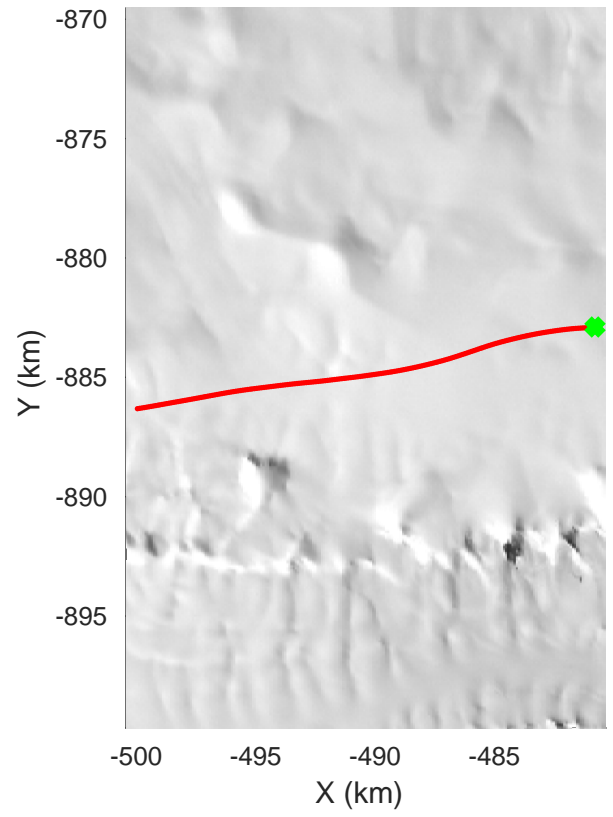
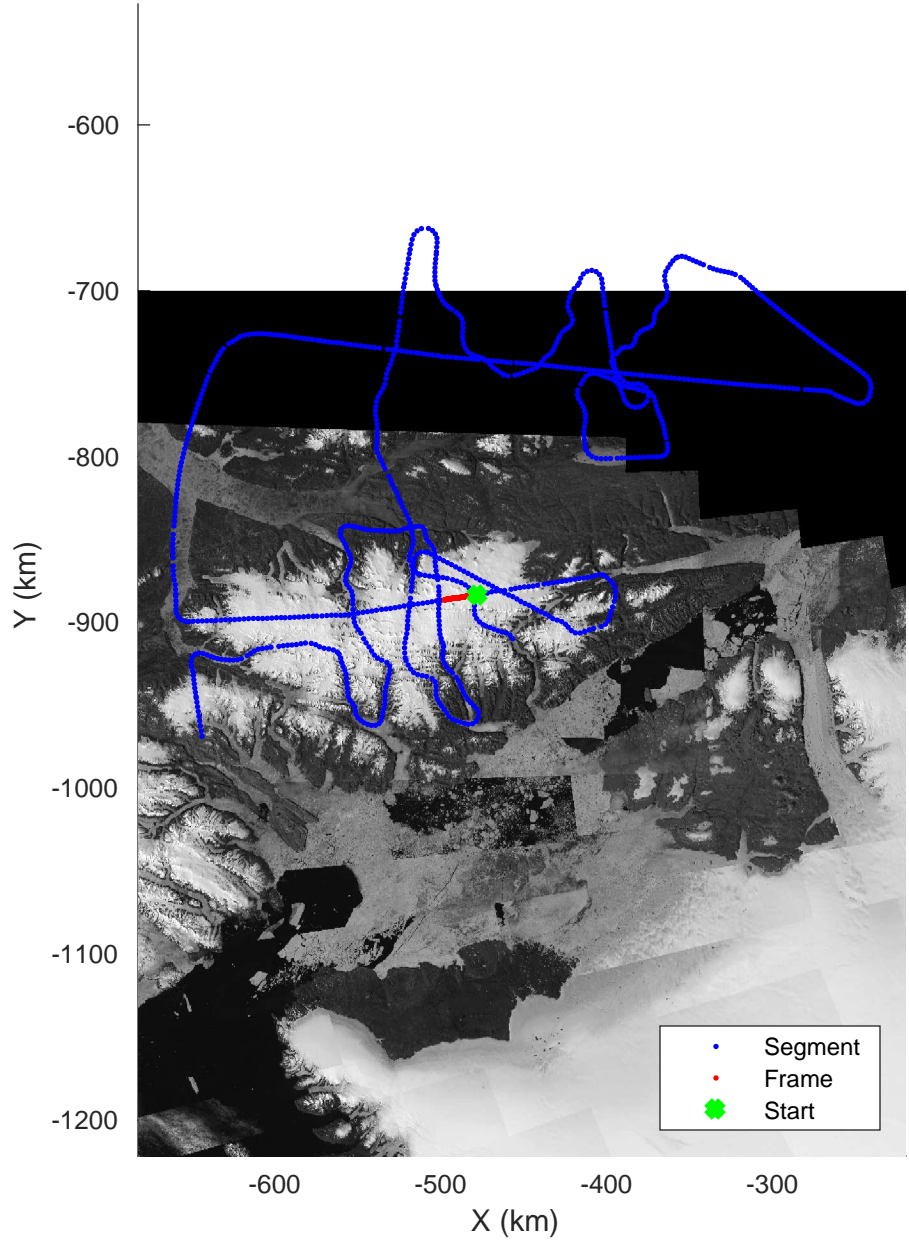


accum 2017_Greenland_P3: "North Ellesemere 01" 20170329_02_017: 12:31:15.6 to 12:33:43.9 GPS







North Ellesemere 01
20170329_02_018
Polar Stereograph 70N/-45E

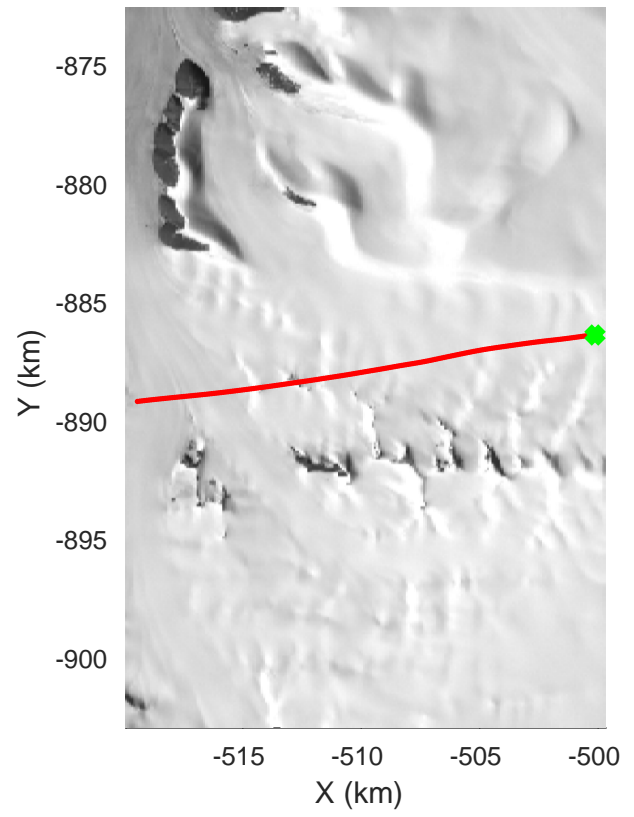
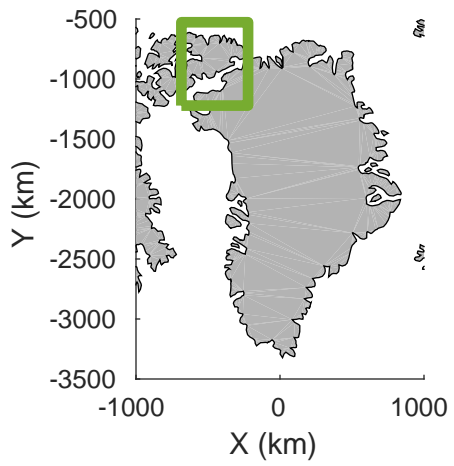


accum 2017_Greenland_P3: "North Ellesemere 01" 20170329_02_018: 12:33:44.1 to 12:36:06.2 GPS




accum 2017_Greenland_P3: "North Ellesemere 01" 20170329_02_018: 12:33:44.1 to 12:36:06.2 GPS







North Ellesmere 01
20170329_02_019
Polar Stereograph 70N/-45E

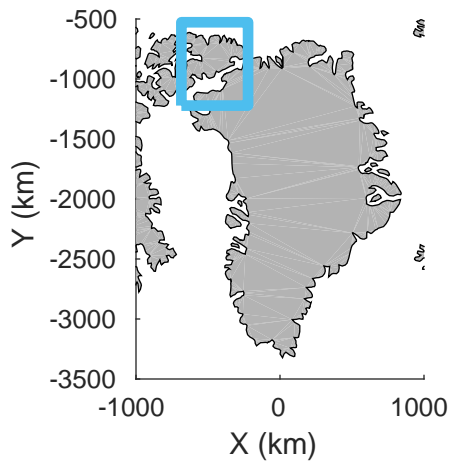


accum 2017_Greenland_P3: "North Ellesemere 01" 20170329_02_019: 12:36:06.4 to 12:38:29.2 GPS

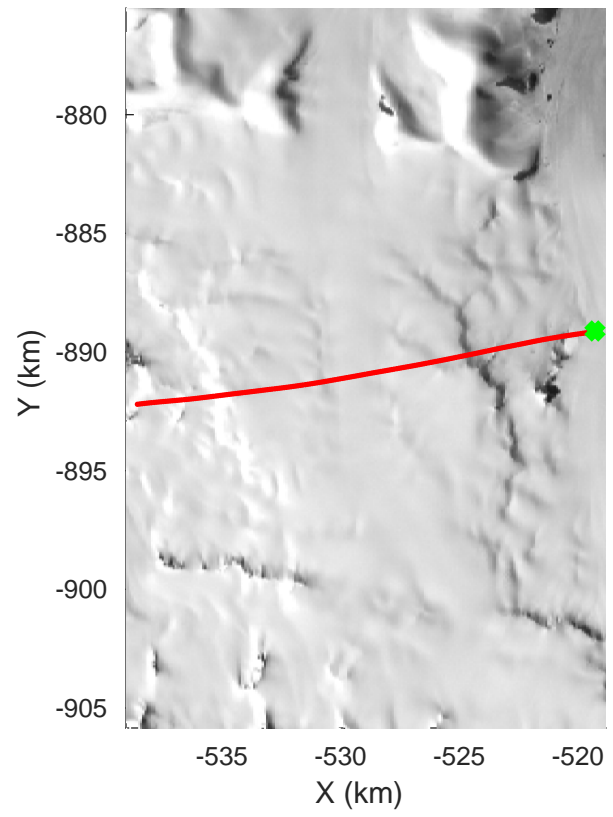
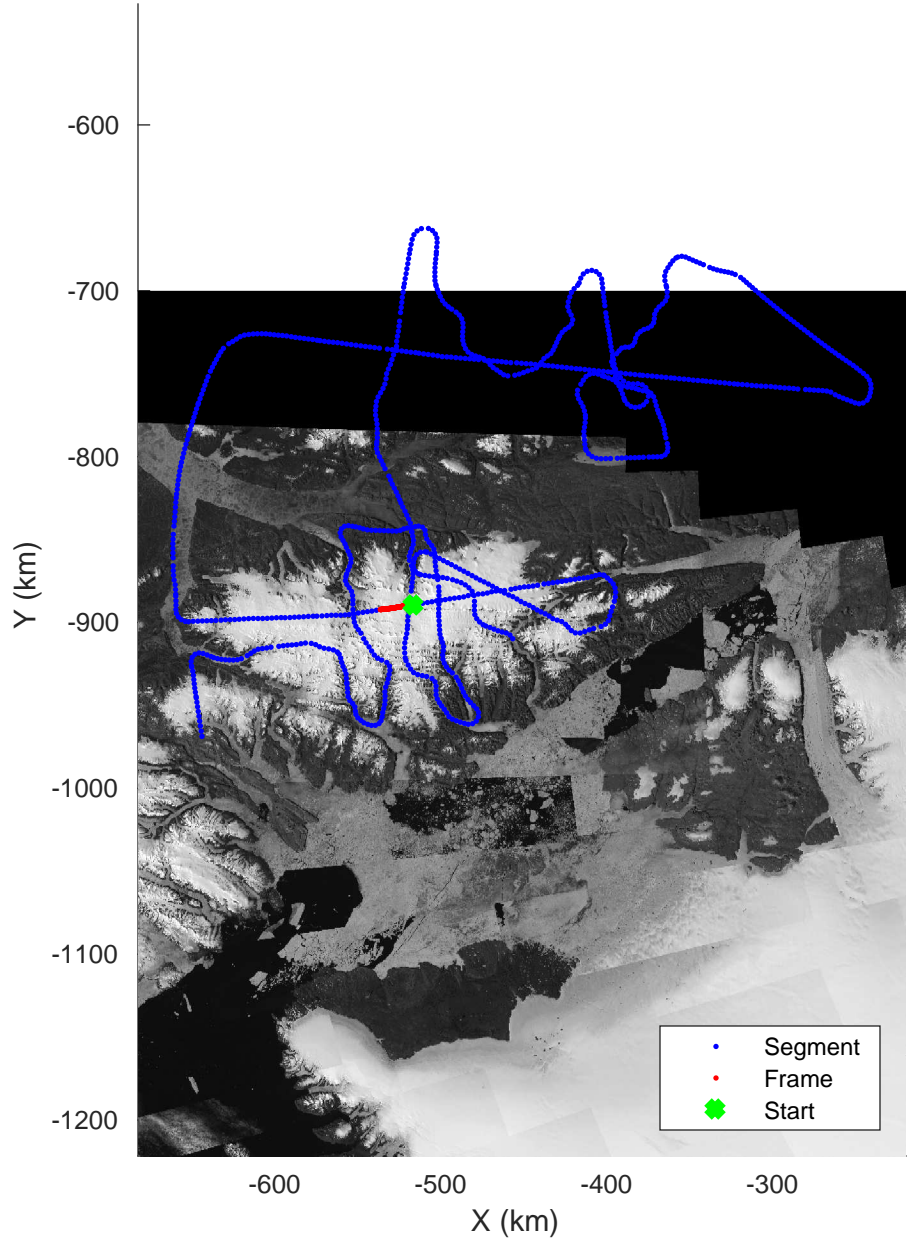


accum 2017_Greenland_P3: "North Ellesemere 01" 20170329_02_019: 12:36:06.4 to 12:38:29.2 GPS







North Ellesmere 01
20170329_02_020
Polar Stereograph 70N/-45E


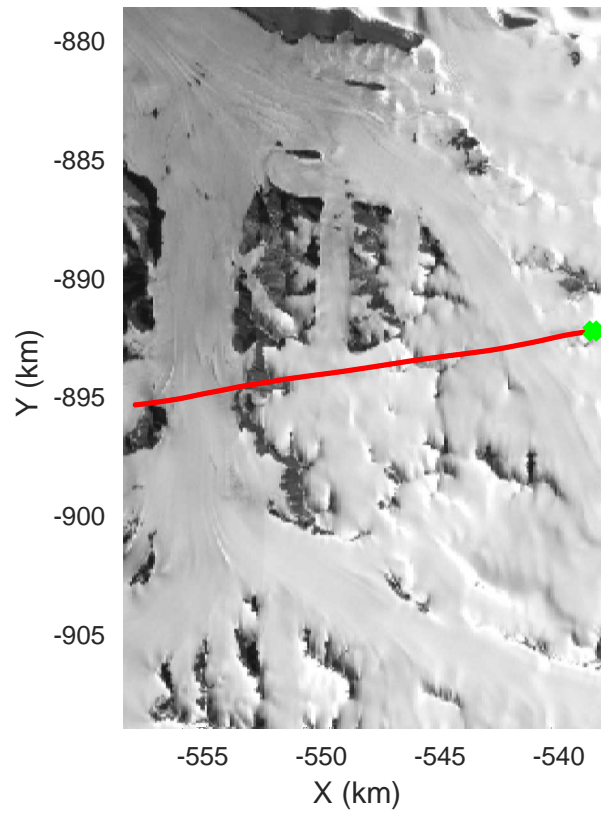
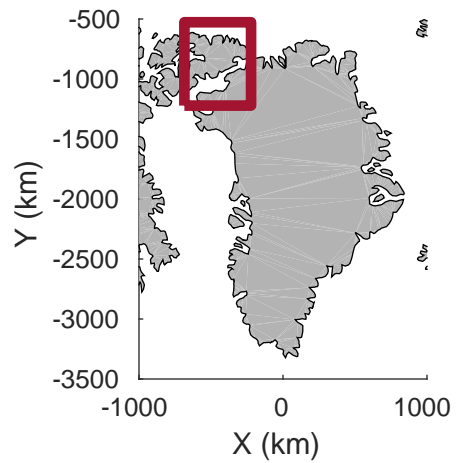


accum 2017_Greenland_P3: "North Ellesemere 01" 20170329_02_020: 12:38:29.4 to 12:40:54.5 GPS




accum 2017_Greenland_P3: "North Ellesemere 01" 20170329_02_020: 12:38:29.4 to 12:40:54.5 GPS

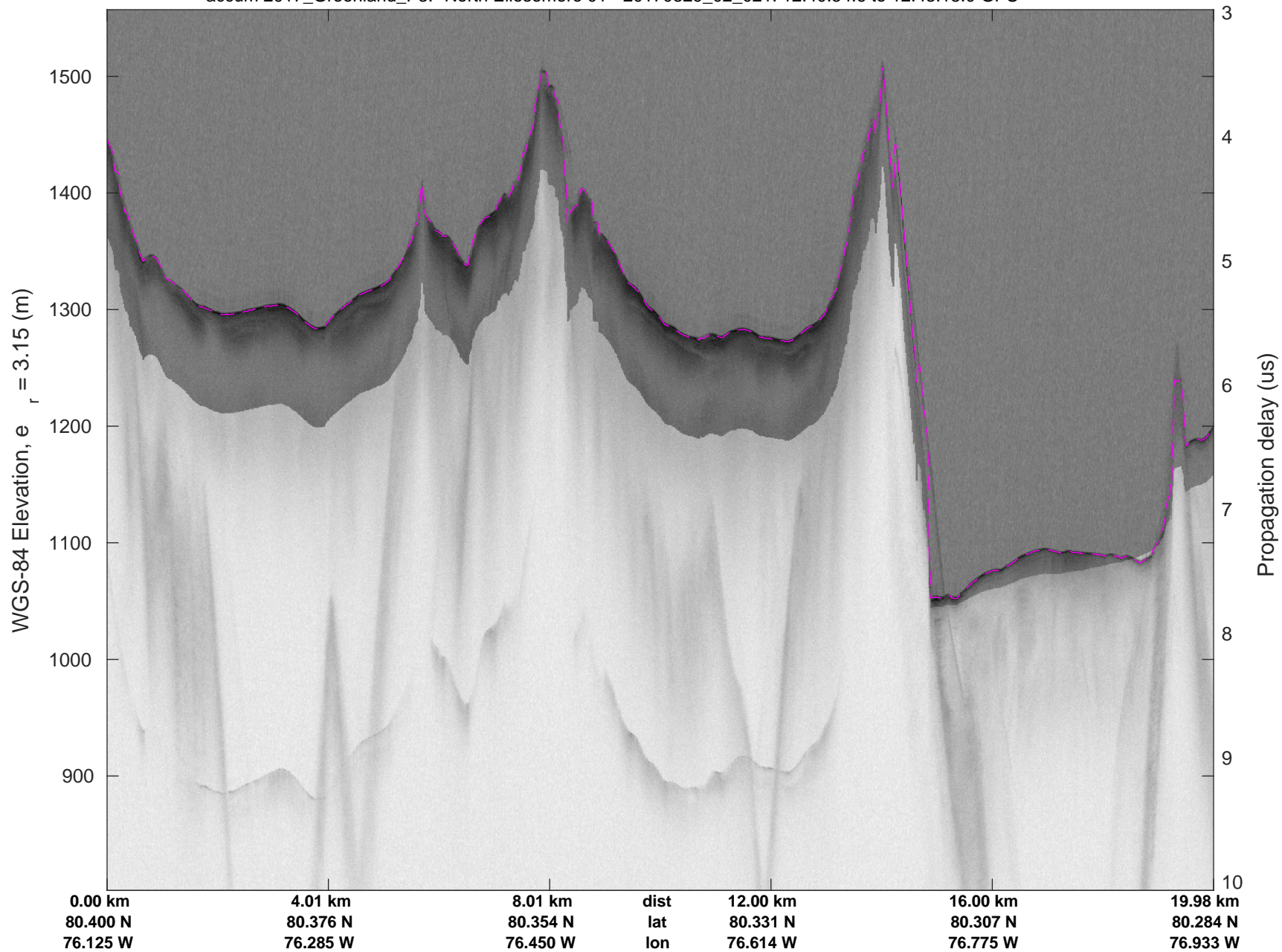


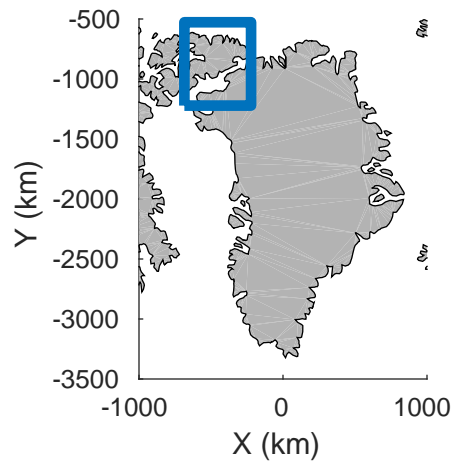


accum 2017_Greenland_P3: "North Ellesmere 01" 20170329_02_021: 12:40:54.6 to 12:43:18.0 GPS


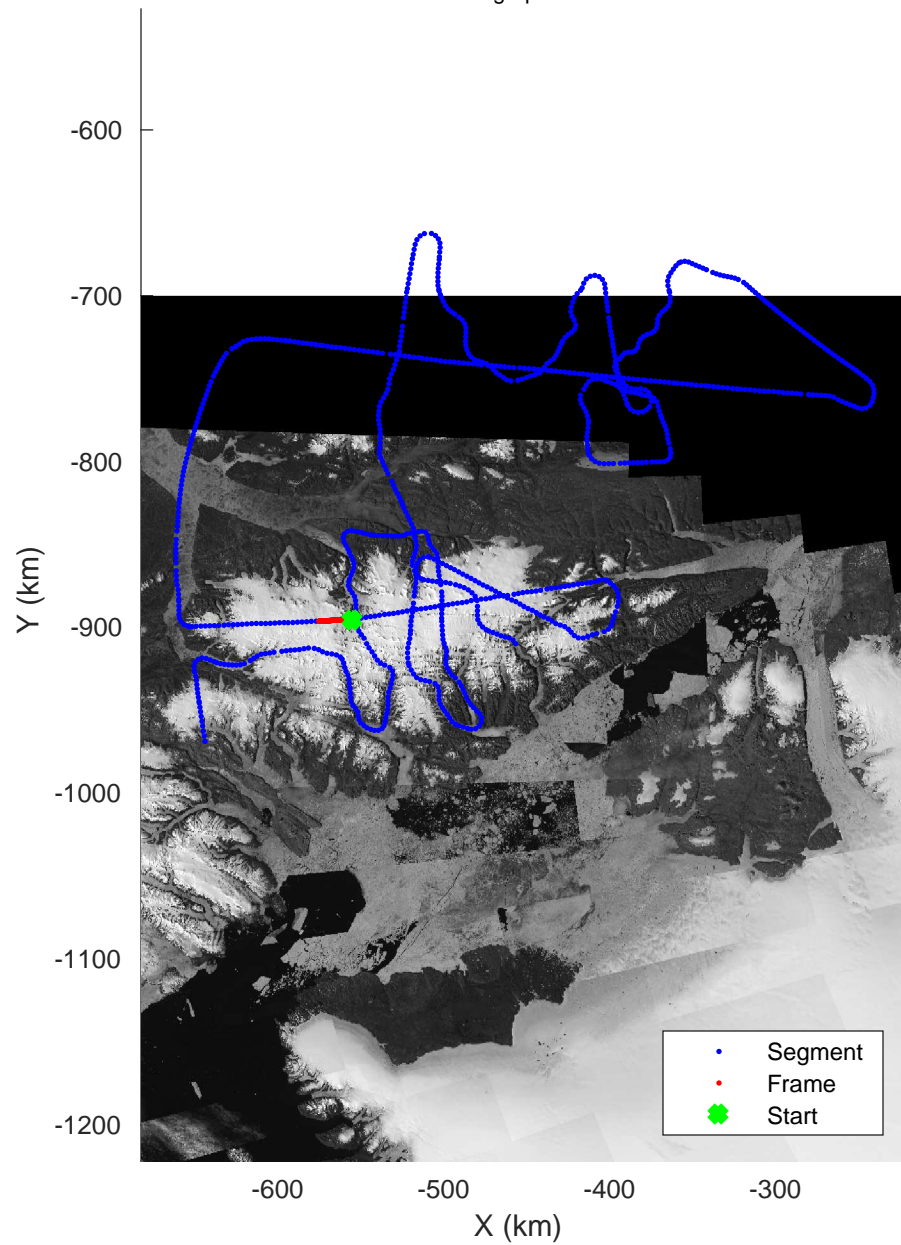


accum 2017_Greenland_P3: "North Ellesemere 01" 20170329_02_021: 12:40:54.6 to 12:43:18.0 GPS






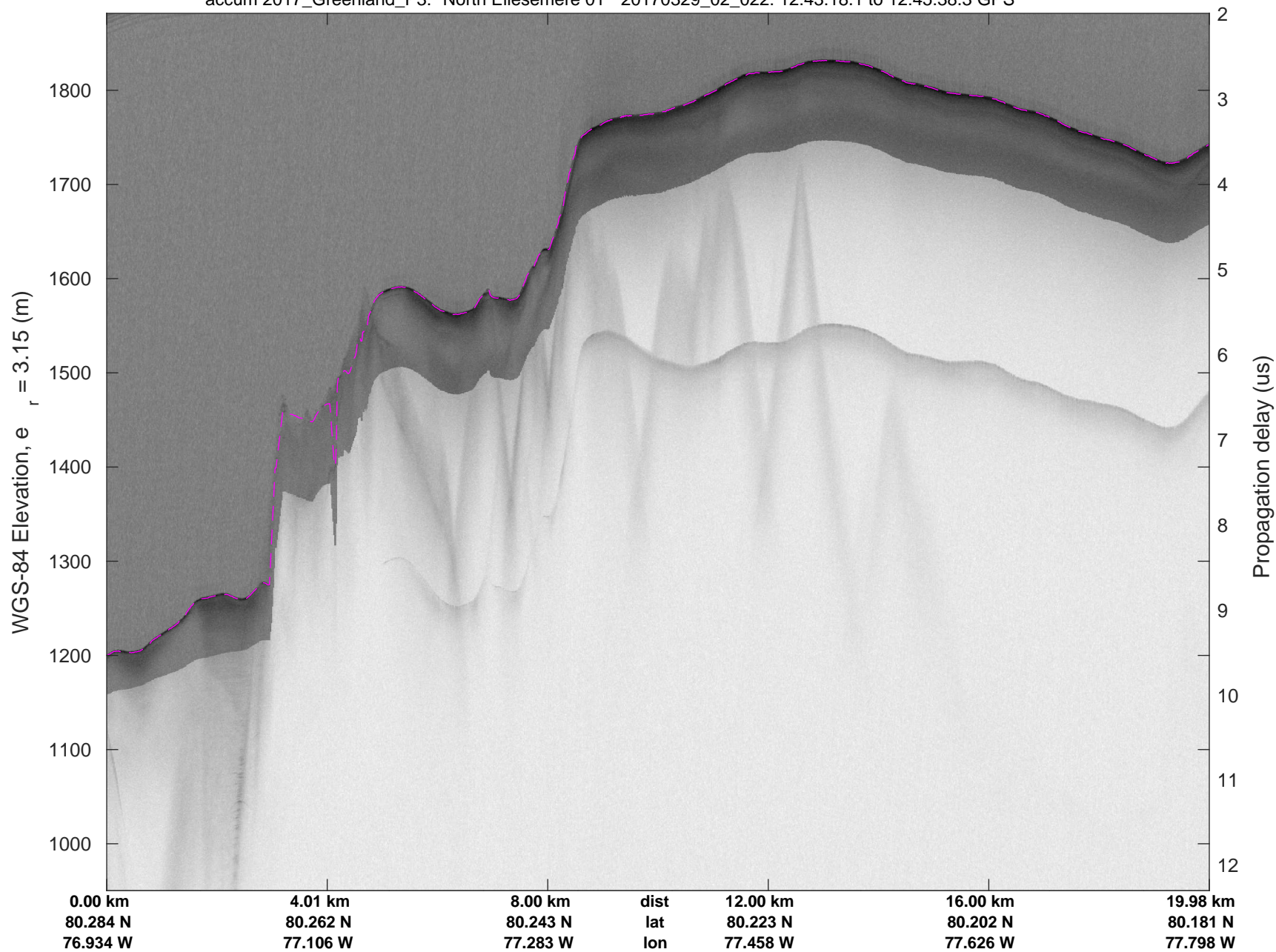
North Ellesemere 01
20170329_02_022
Polar Stereograph 70N/-45E


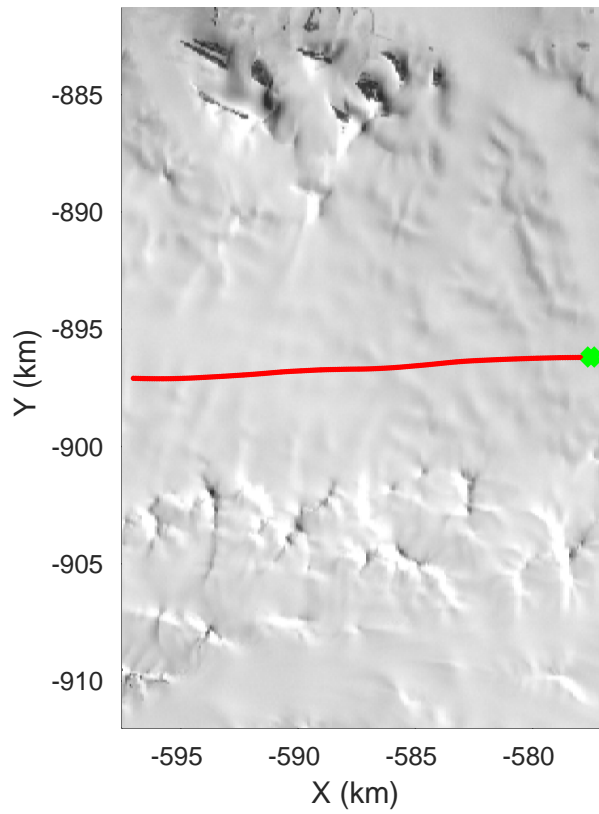
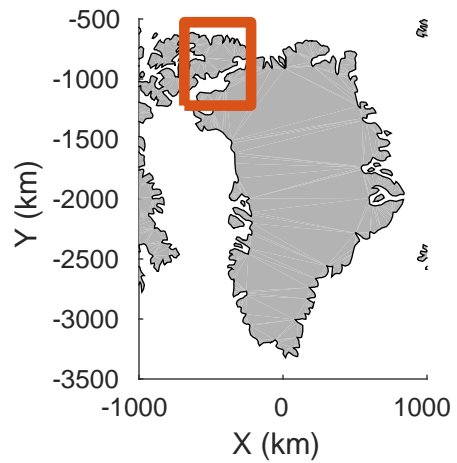


accum 2017_Greenland_P3: "North Ellesemere 01" 20170329_02_022: 12:43:18.1 to 12:45:38.3 GPS




accum 2017_Greenland_P3: "North Ellesemere 01" 20170329_02_022: 12:43:18.1 to 12:45:38.3 GPS

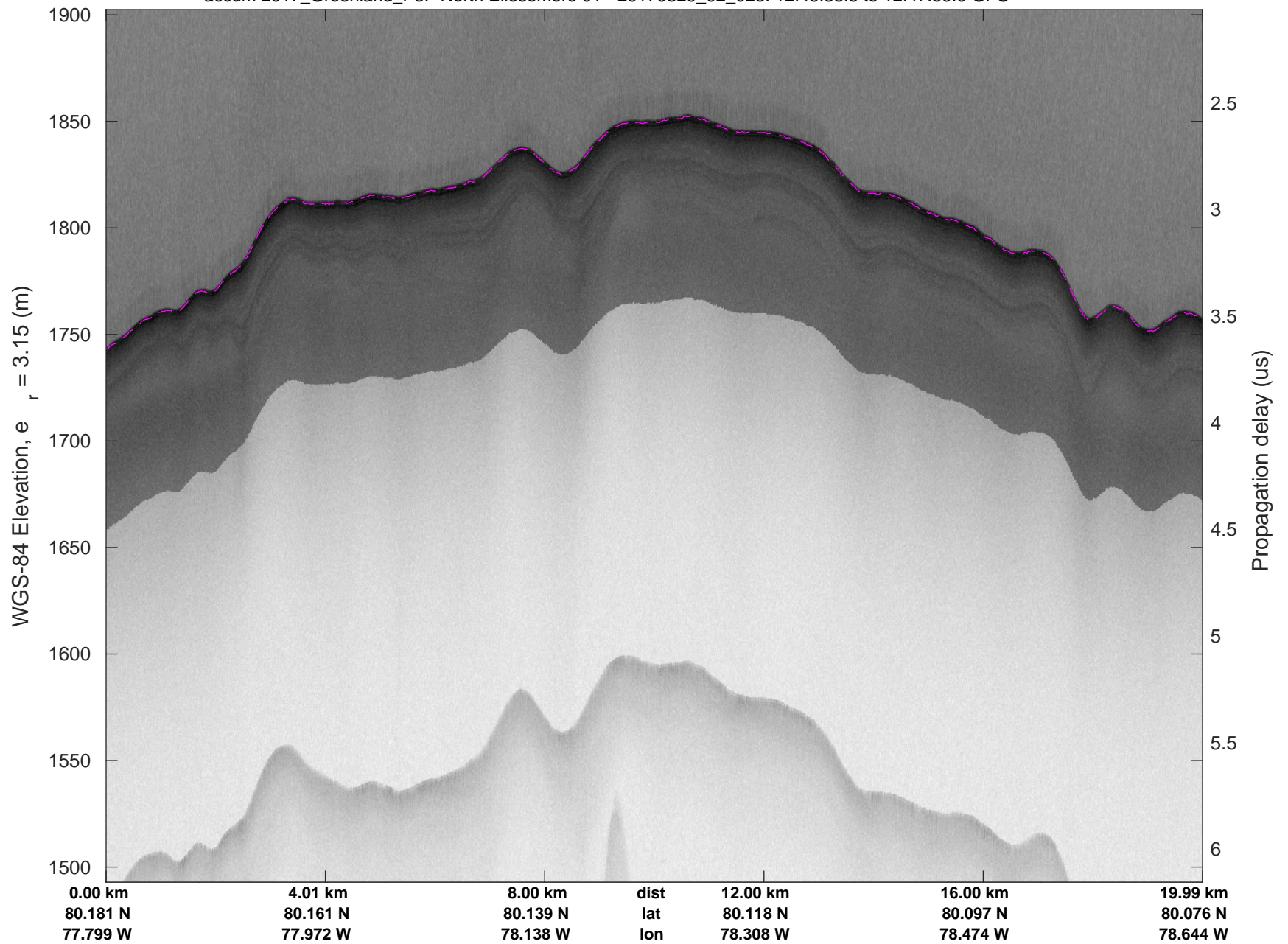




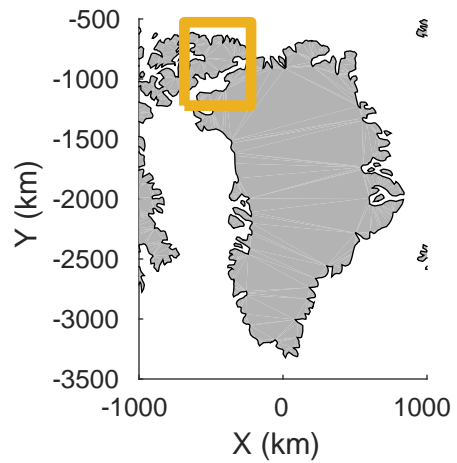


accum 2017_Greenland_P3: "North Ellesemere 01" 20170329_02_023: 12:45:38.5 to 12:47:59.0 GPS




accum 2017_Greenland_P3: "North Ellesemere 01" 20170329_02_023: 12:45:38.5 to 12:47:59.0 GPS

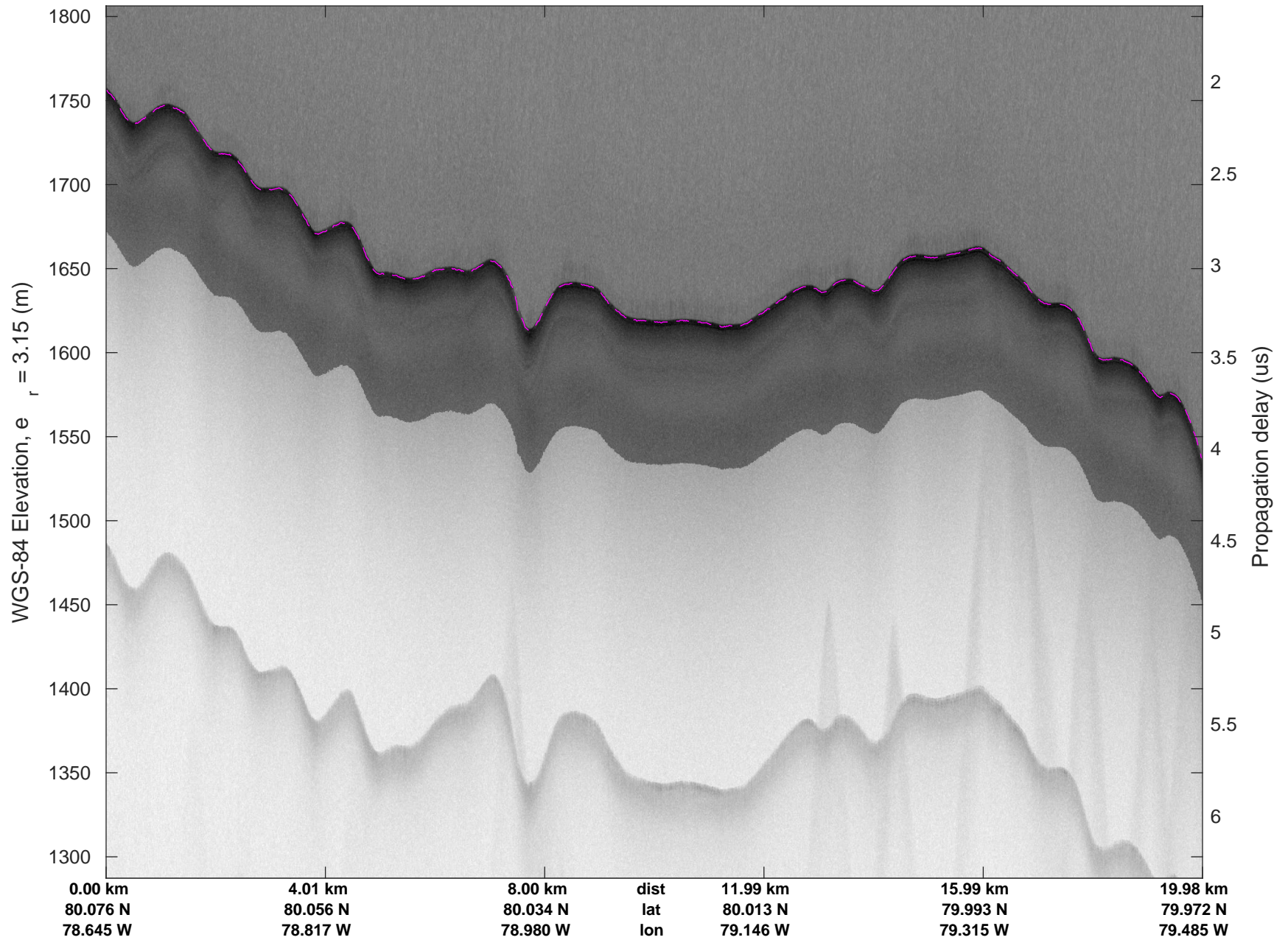


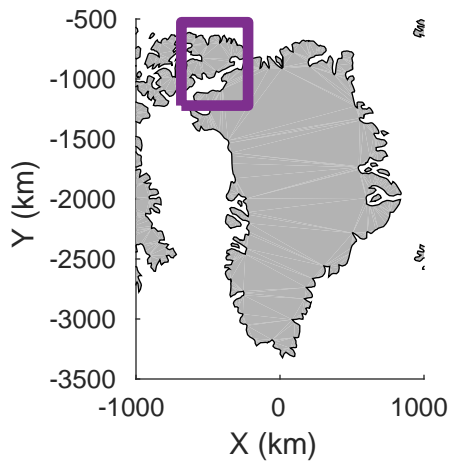


accum 2017_Greenland_P3: "North Ellesemere 01" 20170329_02_024: 12:47:59.1 to 12:50:21.4 GPS

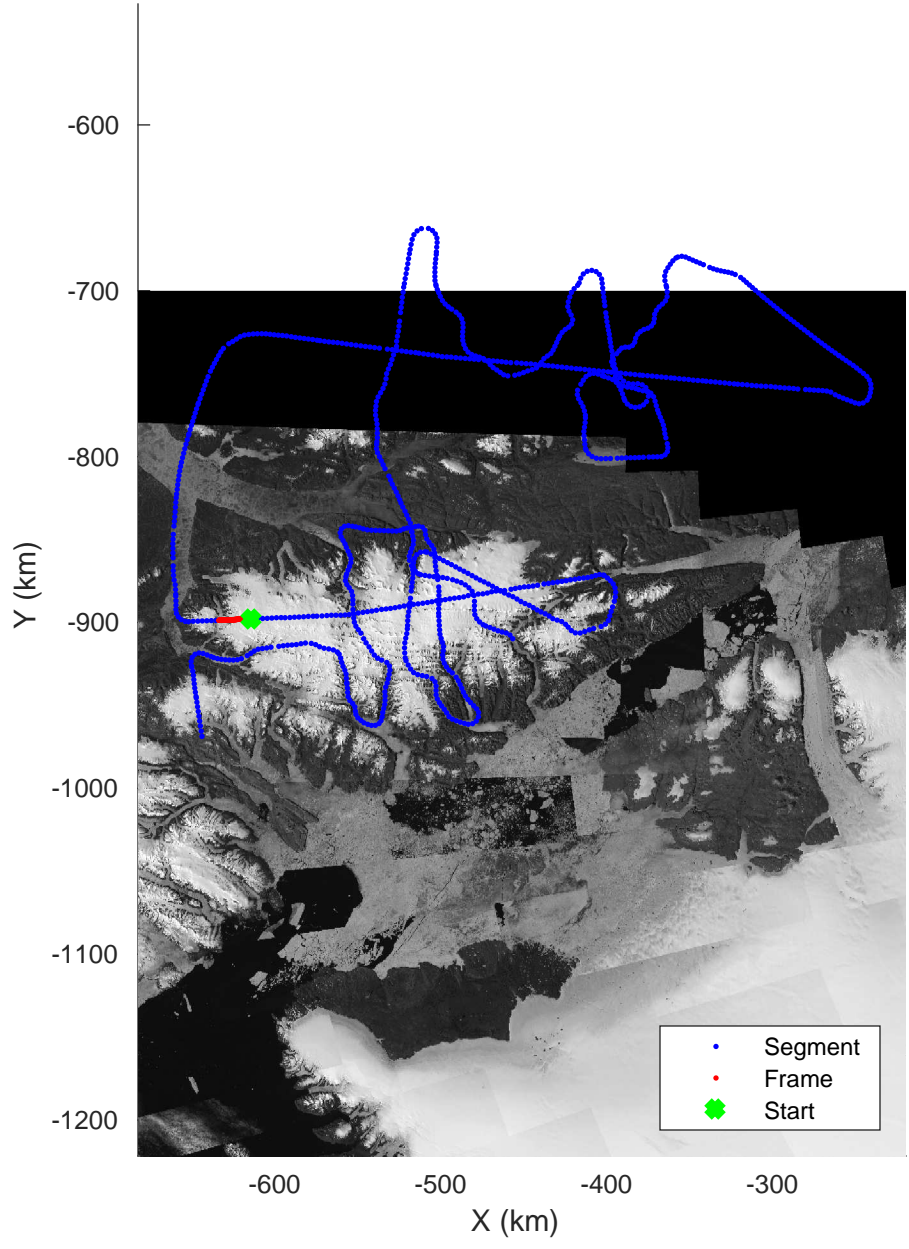
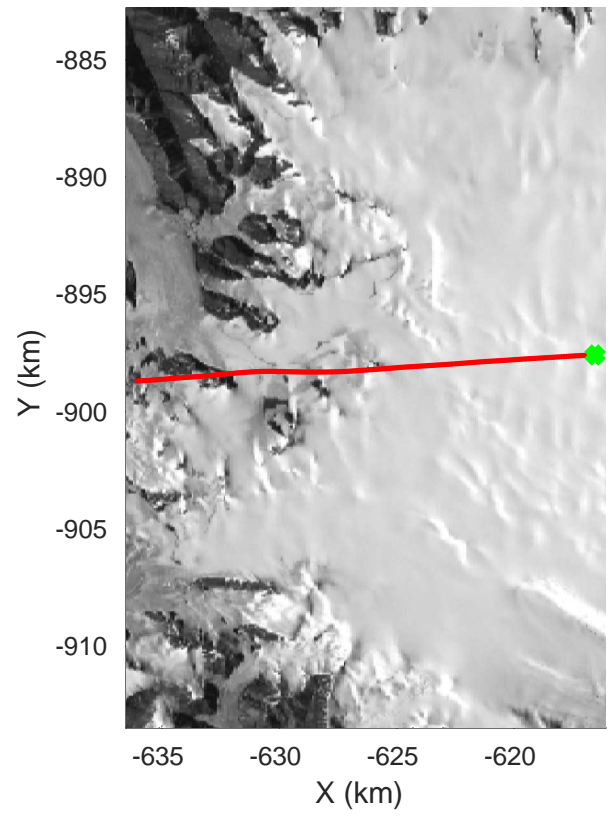


accum 2017_Greenland_P3: "North Ellesemere 01" 20170329_02_024: 12:47:59.1 to 12:50:21.4 GPS






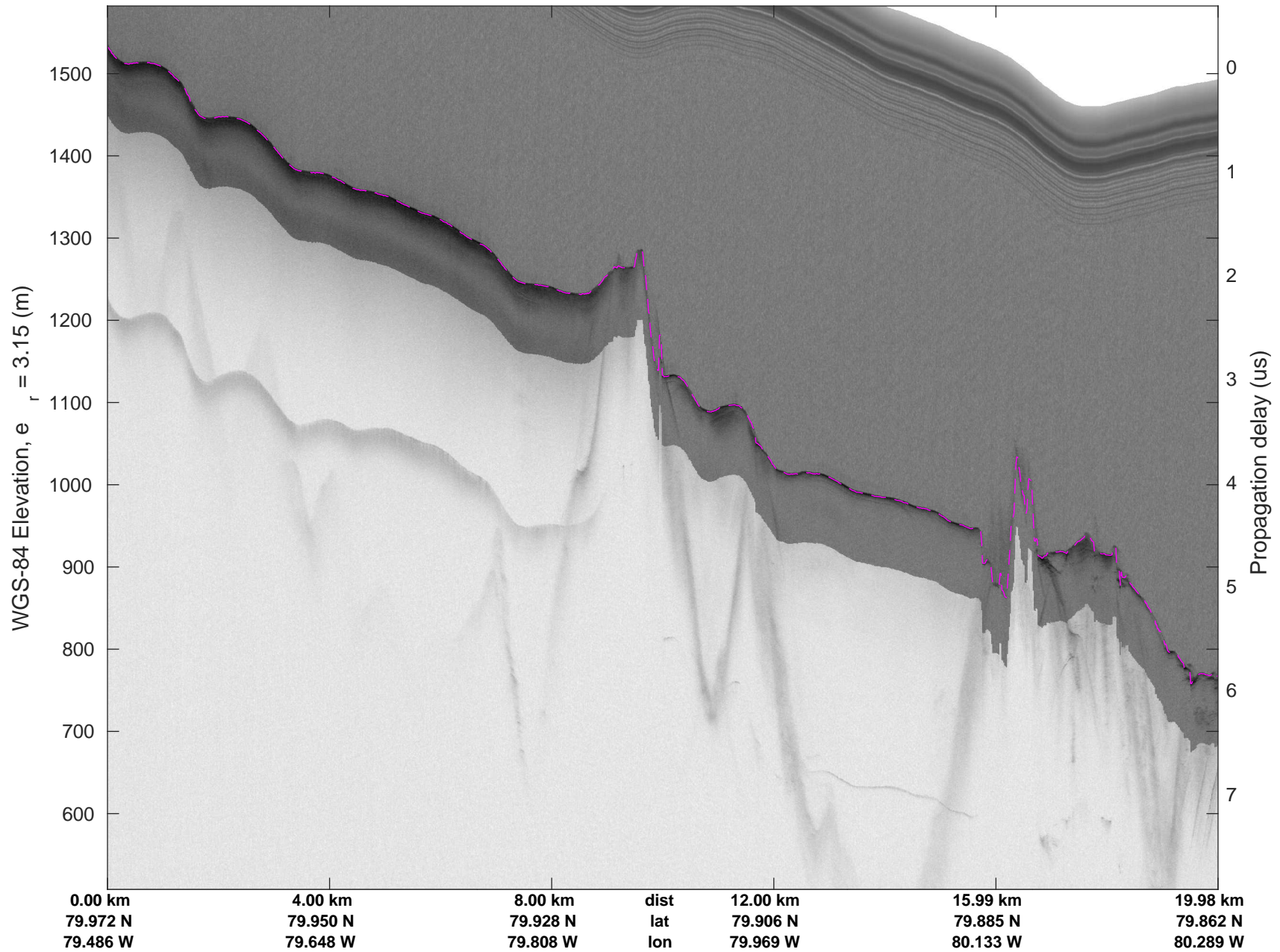
North Ellesemere 01
20170329_02_025
Polar Stereograph 70N/-45E

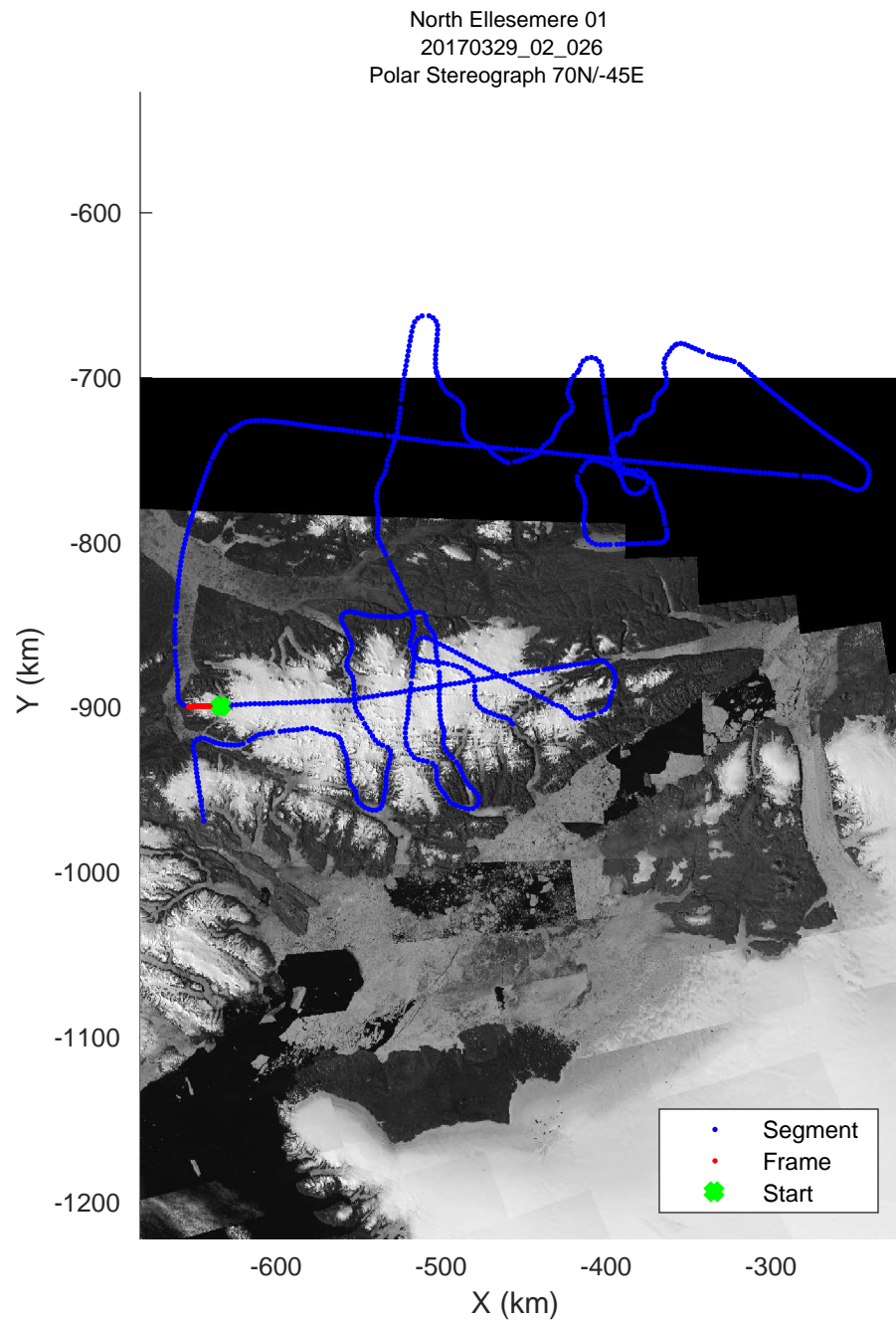

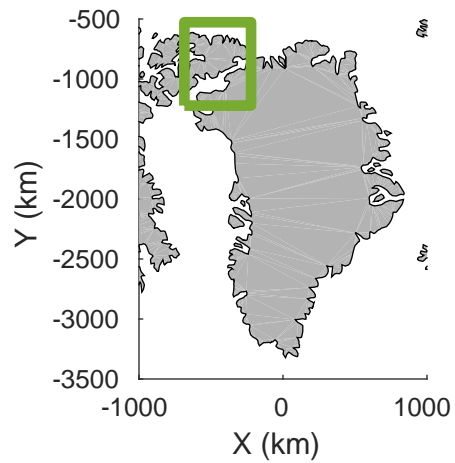


accum 2017_Greenland_P3: "North Ellesemere 01" 20170329_02_025: 12:50:21.6 to 12:52:45.5 GPS




accum 2017_Greenland_P3: "North Ellesemere 01" 20170329_02_025: 12:50:21.6 to 12:52:45.5 GPS




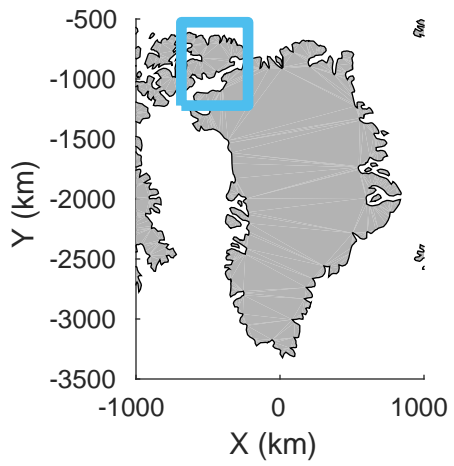


accum 2017_Greenland_P3: "North Ellesmere 01" 20170329_02_026: 12:52:45.7 to 12:55:11.3 GPS


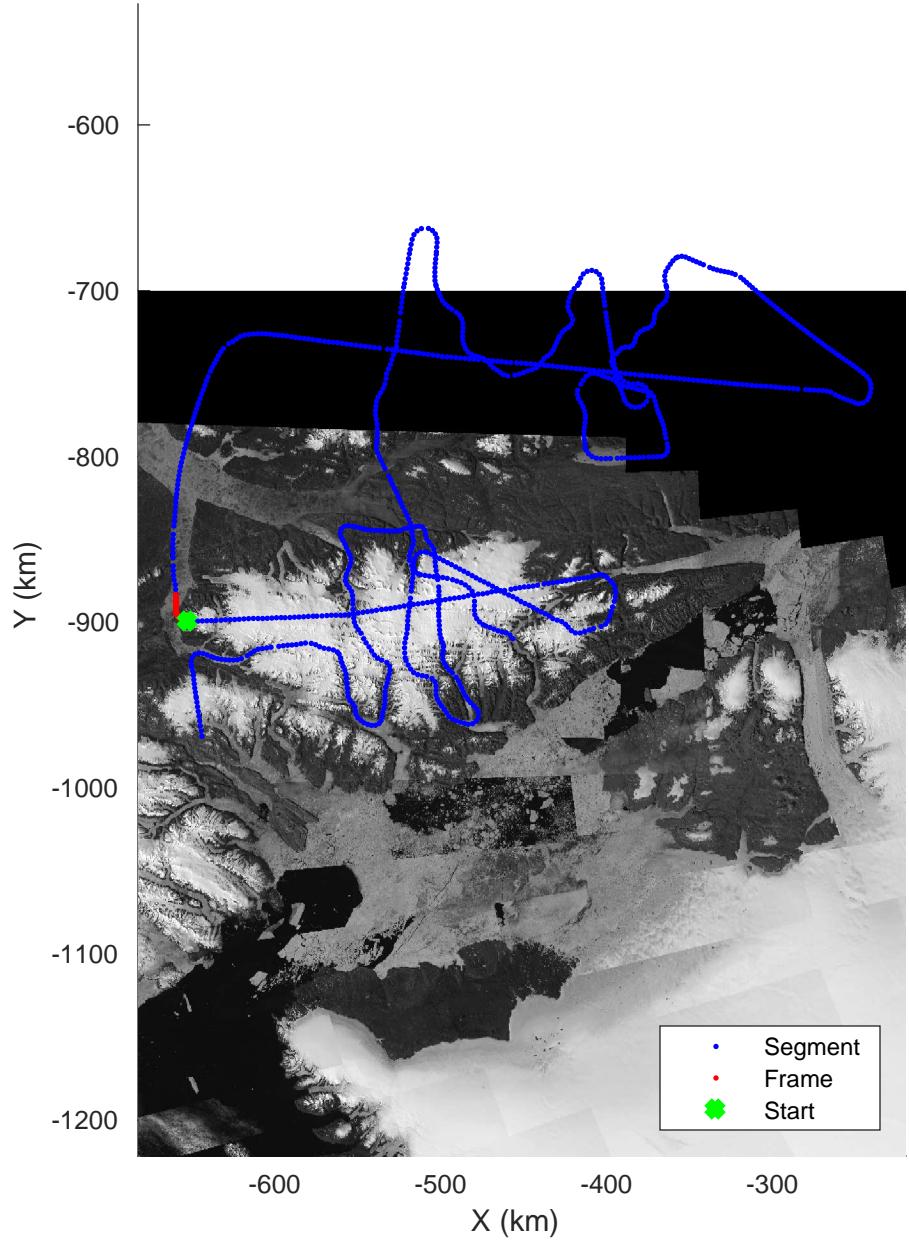


accum 2017_Greenland_P3: "North Ellesemere 01" 20170329_02_026: 12:52:45.7 to 12:55:11.3 GPS







North Ellesemere 01
20170329_02_027
Polar Stereograph 70N/-45E


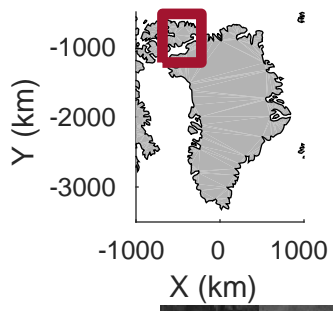


accum 2017_Greenland_P3: "North Ellesemere 01" 20170329_02_027: 12:55:11.5 to 12:57:47.1 GPS




accum 2017_Greenland_P3: "North Ellesemere 01" 20170329_02_027: 12:55:11.5 to 12:57:47.1 GPS







North Ellesmere 01
20170329_02_028
Polar Stereograph 70N/-45E

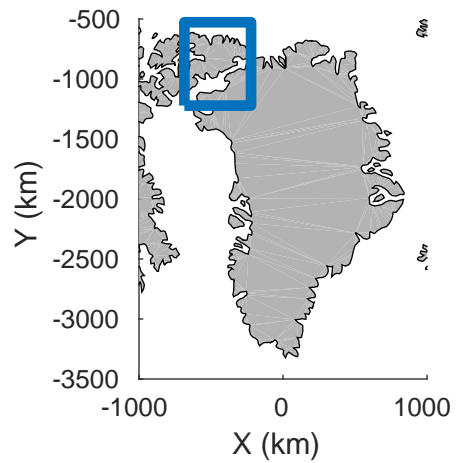


accum 2017_Greenland_P3: "North Ellesemere 01" 20170329_02_028: 12:57:47.3 to 13:00:06.4 GPS


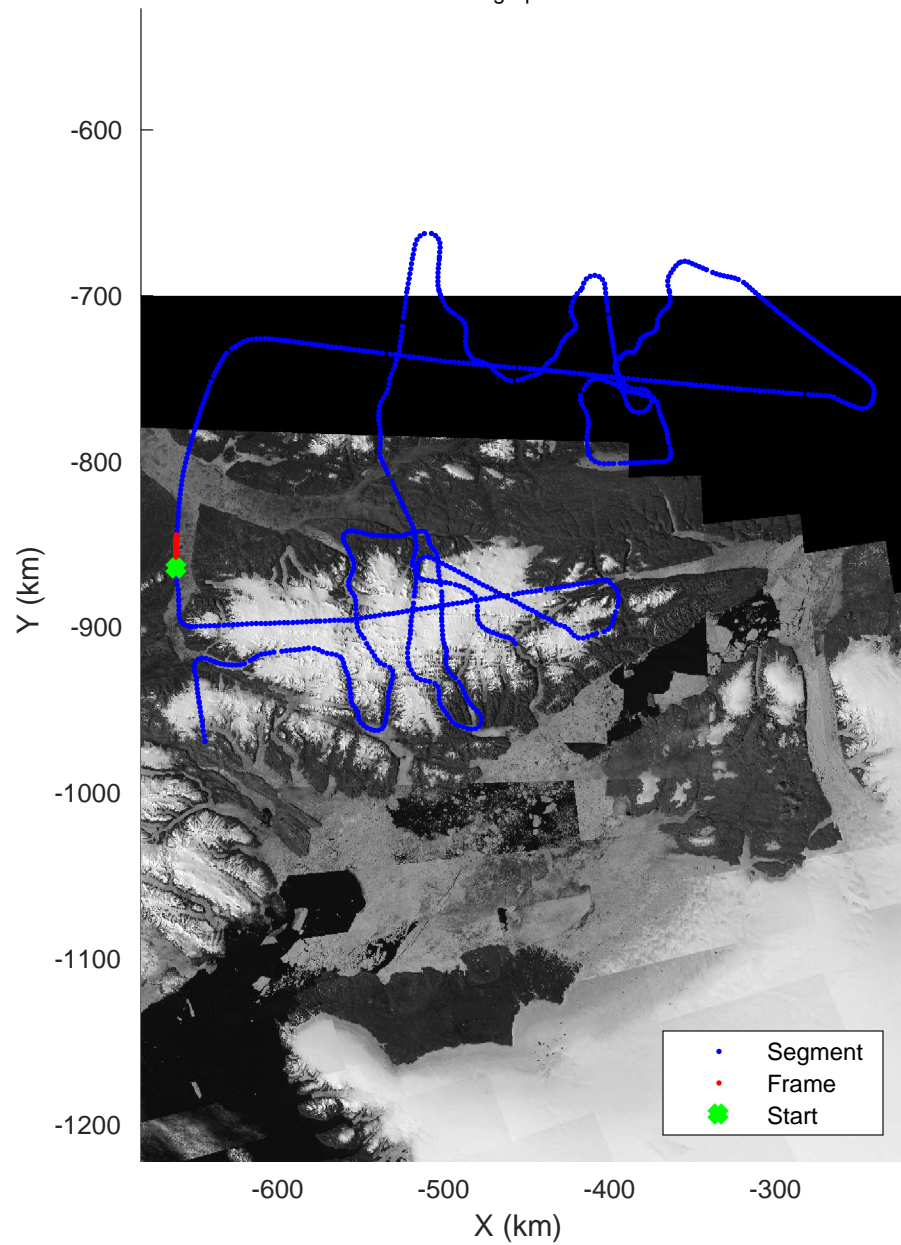


accum 2017_Greenland_P3: "North Ellesemere 01" 20170329_02_028: 12:57:47.3 to 13:00:06.4 GPS






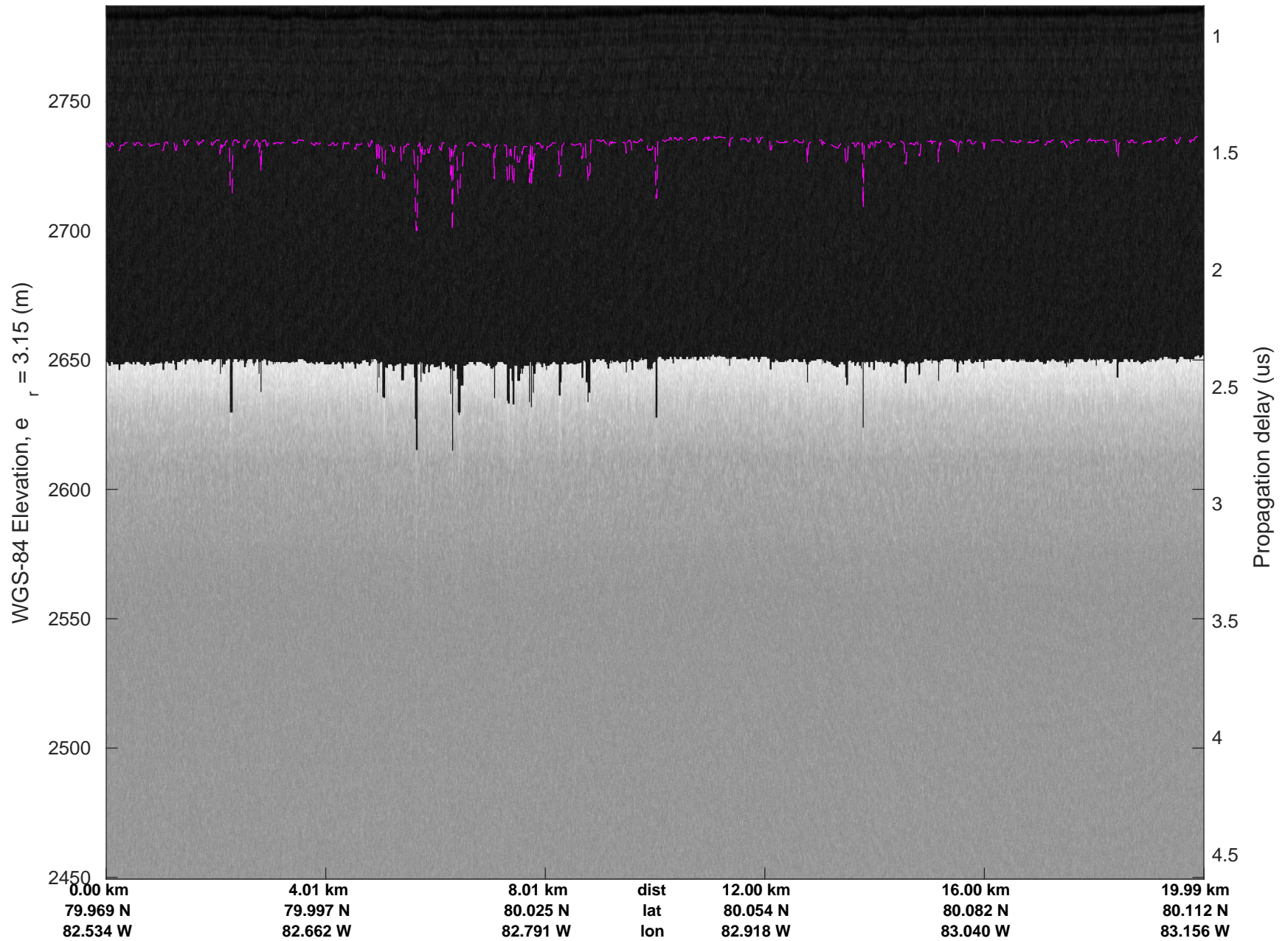
North Ellesemere 01
 20170329_02_029
 Polar Stereograph 70N/-45E

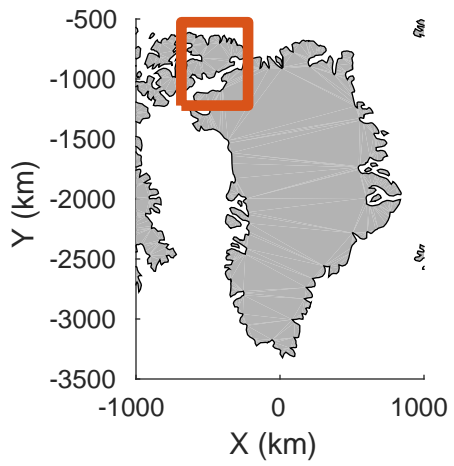


accum 2017_Greenland_P3: "North Ellesemere 01" 20170329_02_029: 13:00:06.5 to 13:02:28.1 GPS


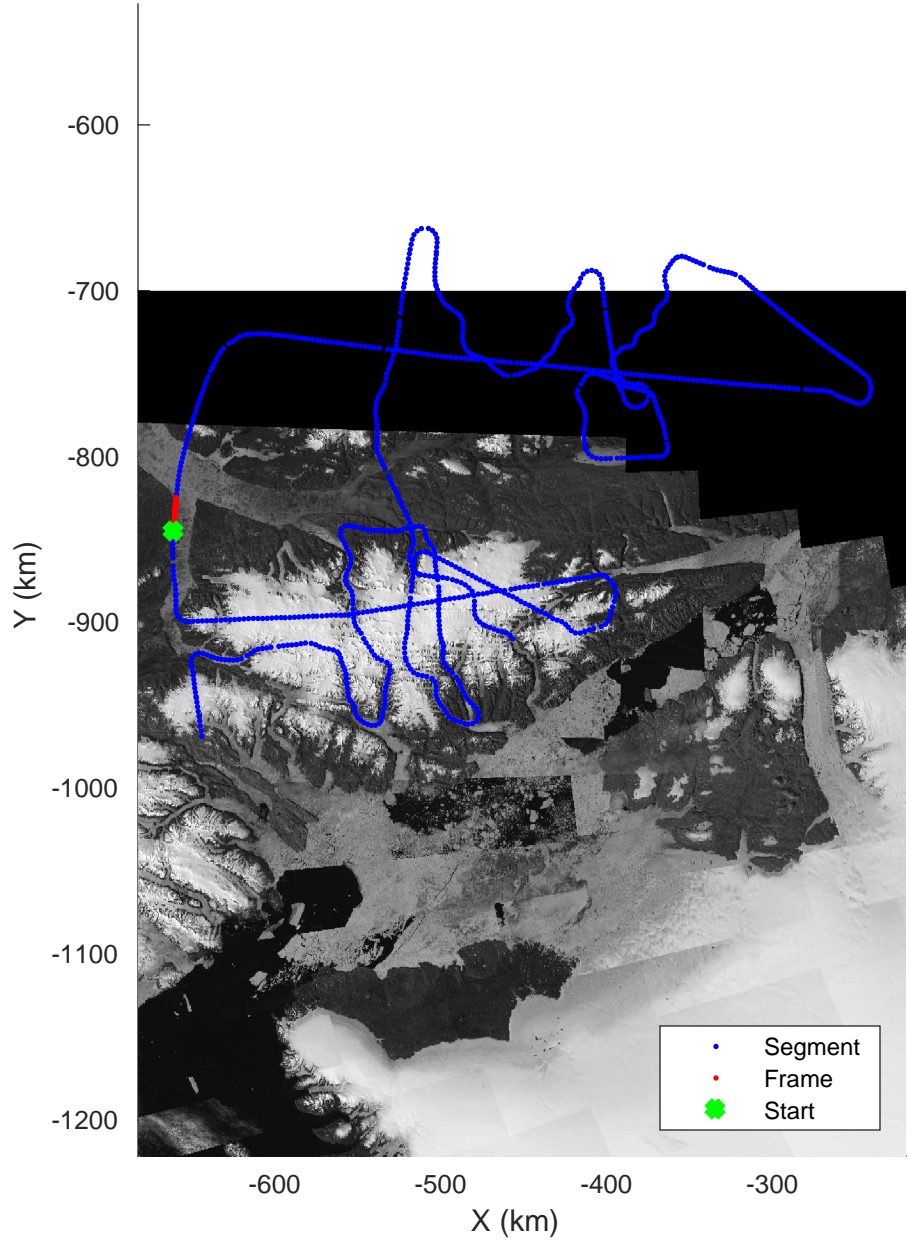


accum 2017_Greenland_P3: "North Ellesemere 01" 20170329_02_029: 13:00:06.5 to 13:02:28.1 GPS






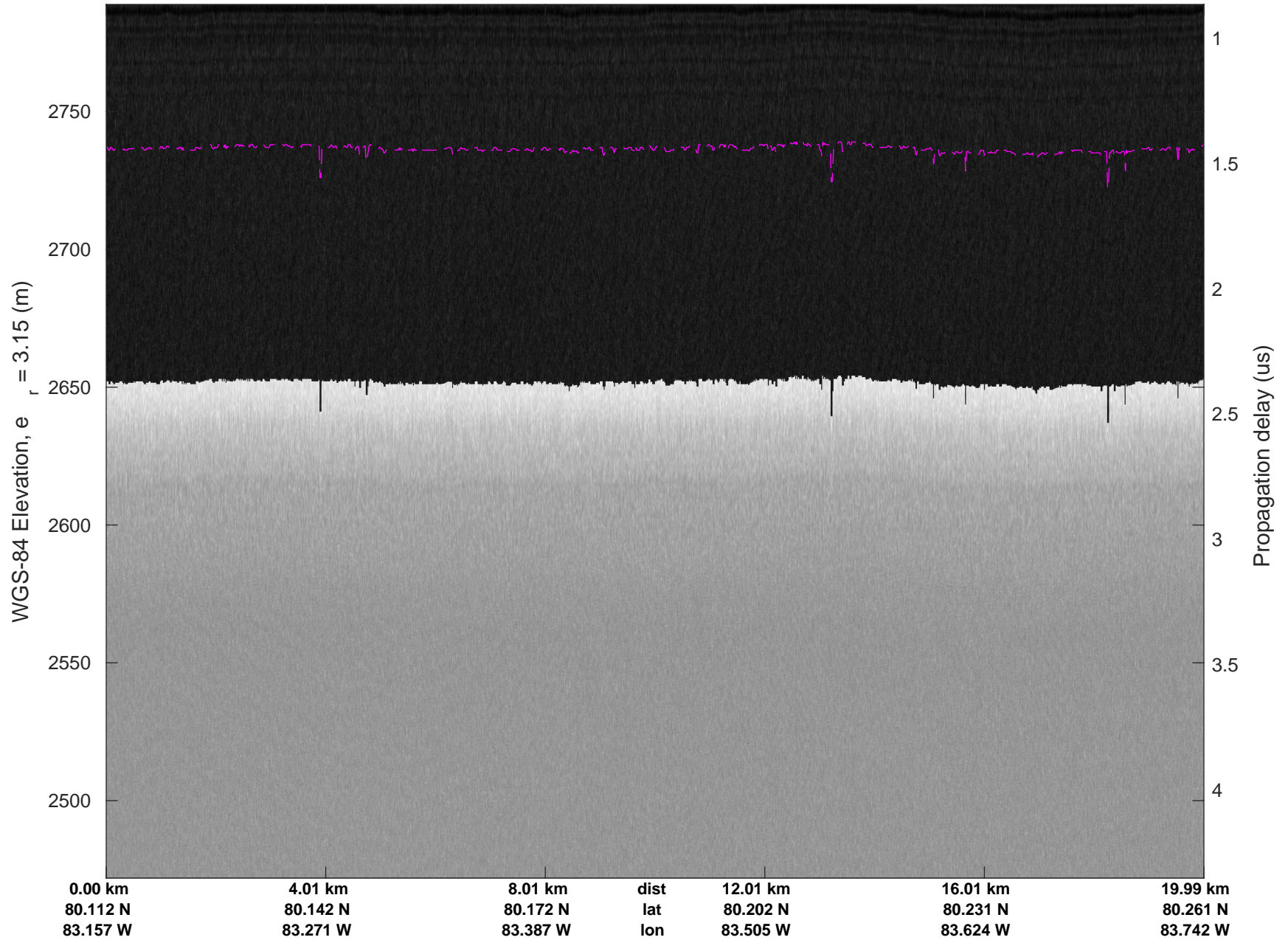
North Ellesemere 01
20170329_02_030
Polar Stereograph 70N/-45E

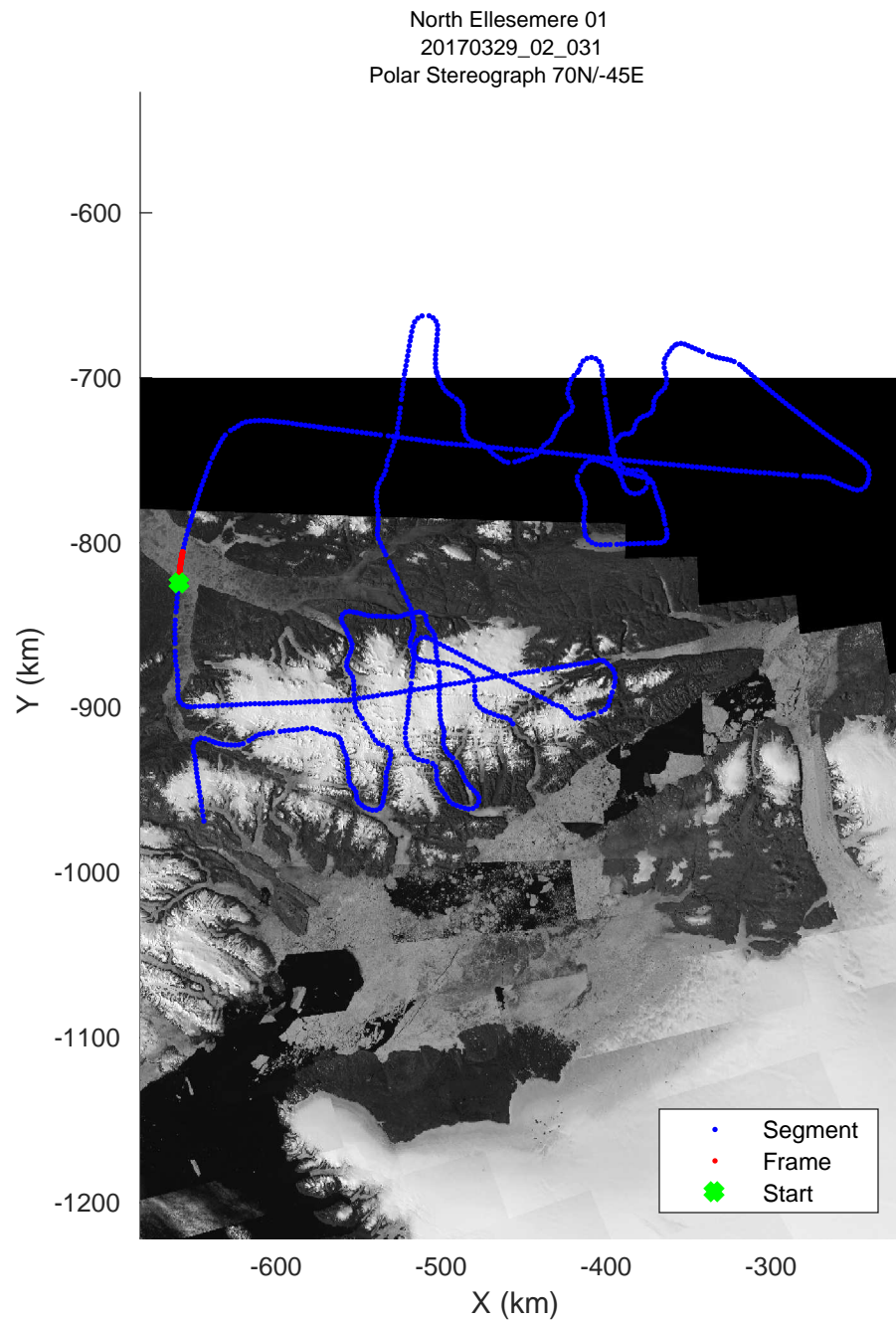

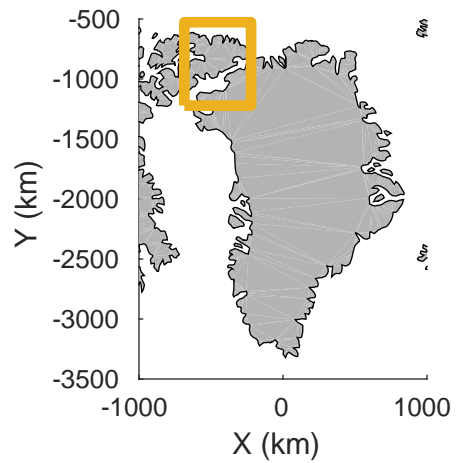


accum 2017_Greenland_P3: "North Ellesemere 01" 20170329_02_030: 13:02:28.3 to 13:04:48.3 GPS




accum 2017_Greenland_P3: "North Ellesemere 01" 20170329_02_030: 13:02:28.3 to 13:04:48.3 GPS





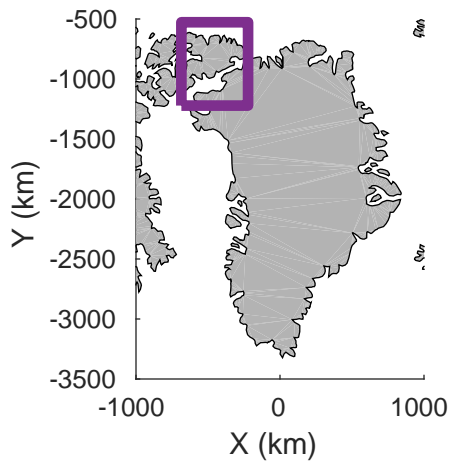


accum 2017_Greenland_P3: "North Ellesemere 01" 20170329_02_031: 13:04:48.5 to 13:07:10.4 GPS

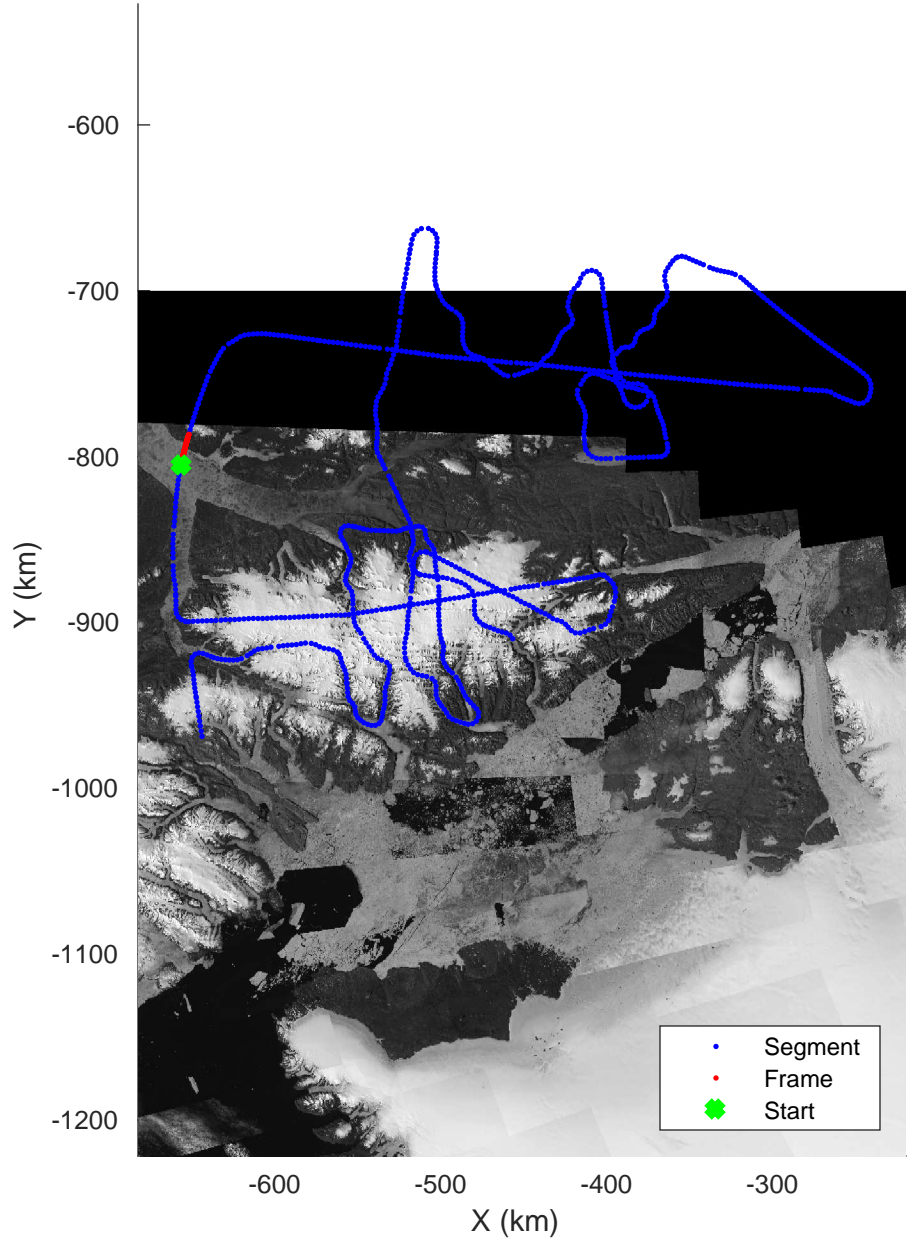


accum 2017_Greenland_P3: "North Ellesemere 01" 20170329_02_031: 13:04:48.5 to 13:07:10.4 GPS






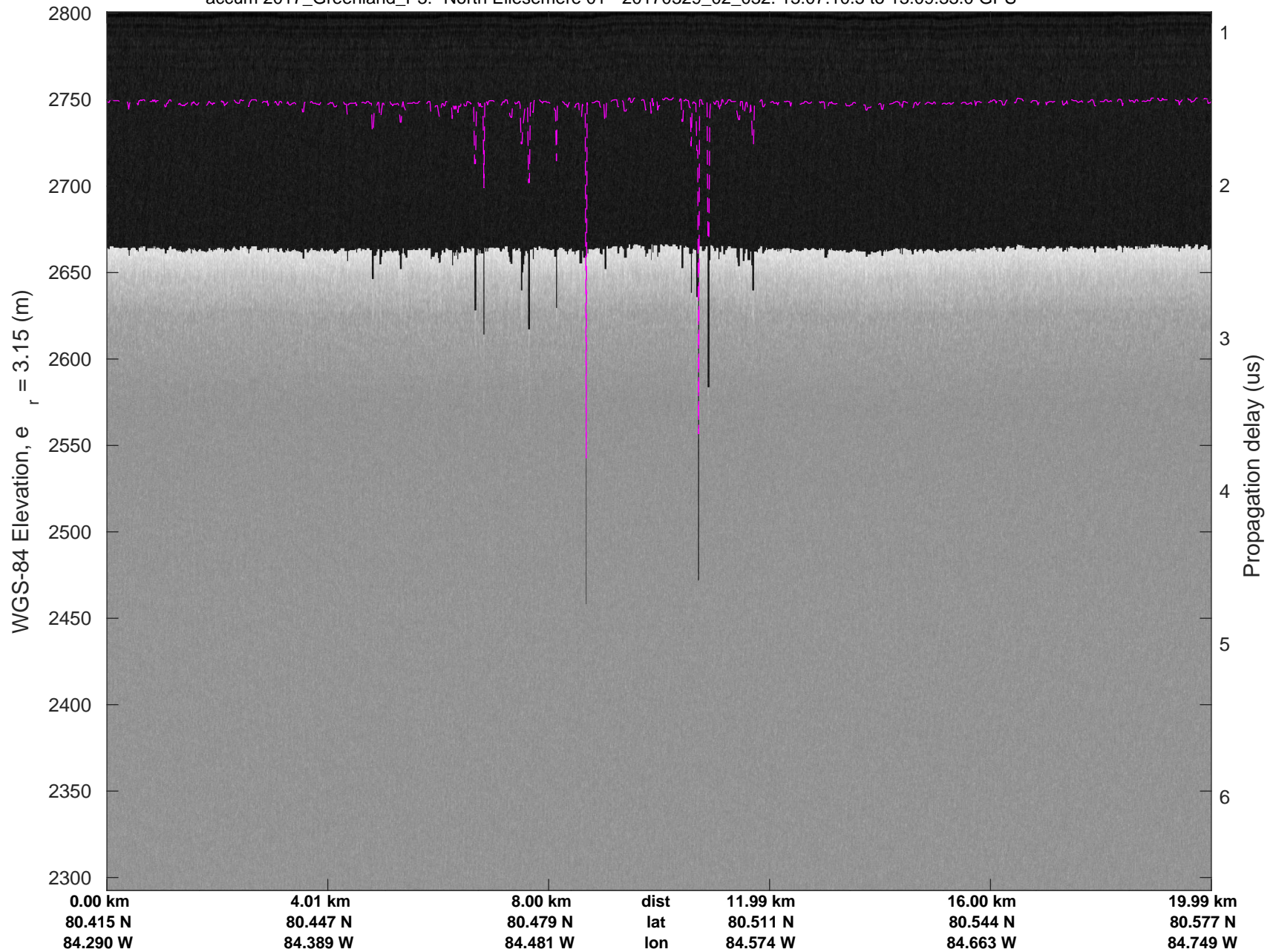
North Ellesemere 01
 20170329_02_032
 Polar Stereograph 70N/-45E

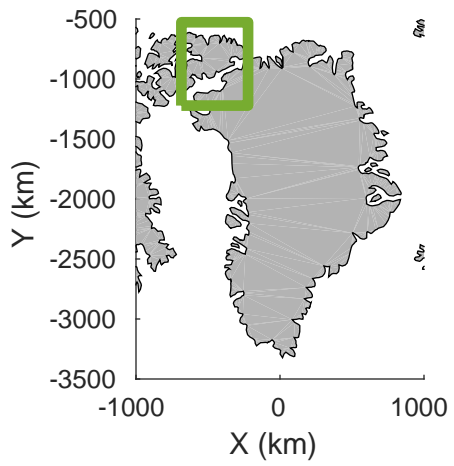


accum 2017_Greenland_P3: "North Ellesemere 01" 20170329_02_032: 13:07:10.5 to 13:09:33.0 GPS


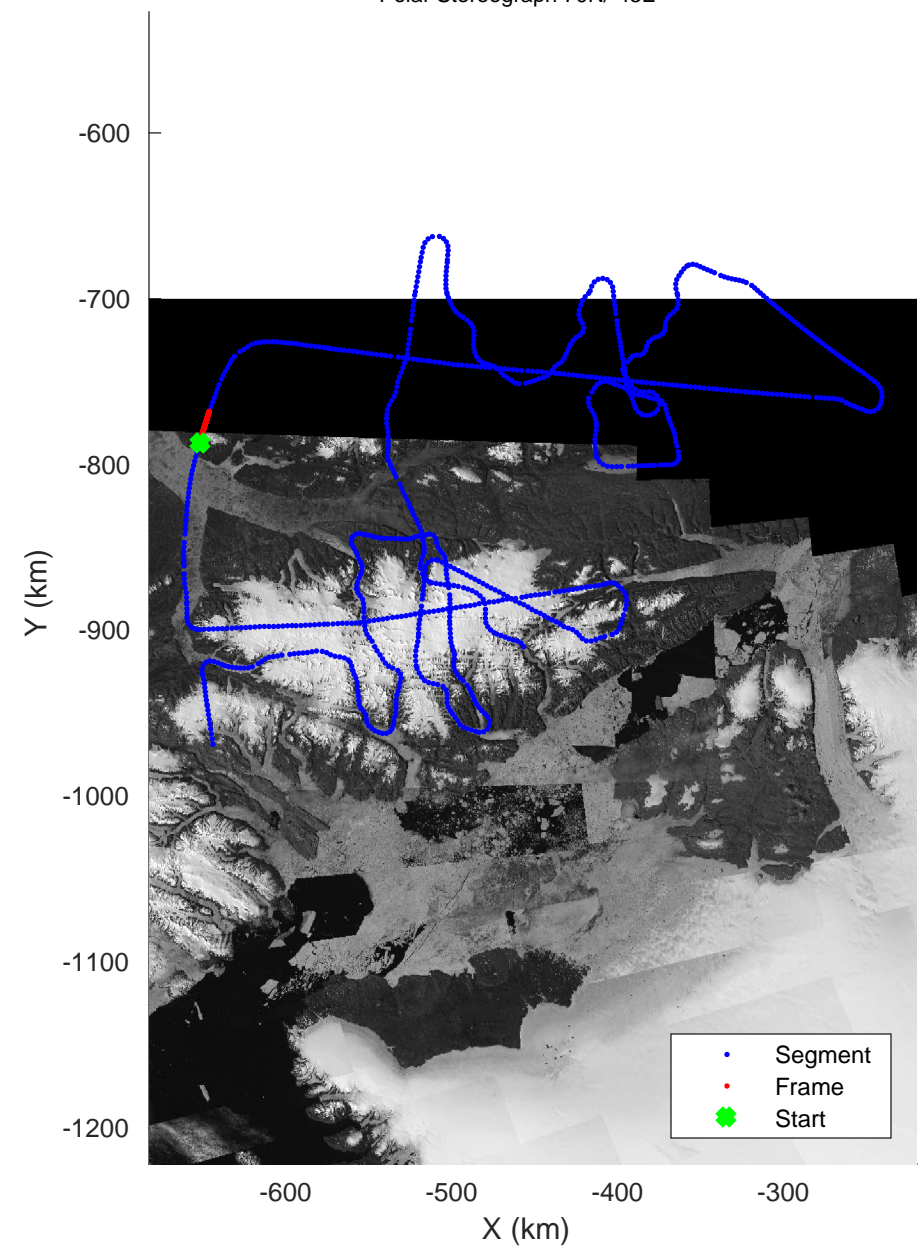


accum 2017_Greenland_P3: "North Ellesemere 01" 20170329_02_032: 13:07:10.5 to 13:09:33.0 GPS







North Ellesemere 01
 20170329_02_033
 Polar Stereograph 70N/-45E

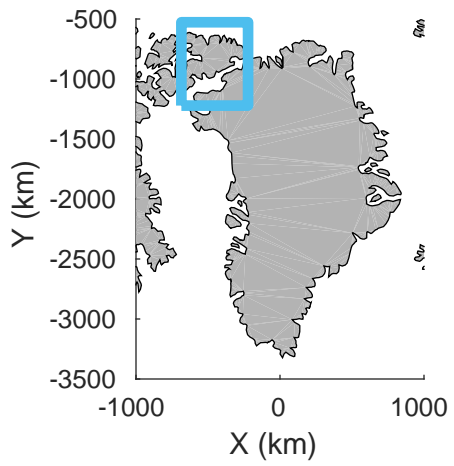


accum 2017_Greenland_P3: "North Ellesemere 01" 20170329_02_033: 13:09:33.1 to 13:12:03.4 GPS

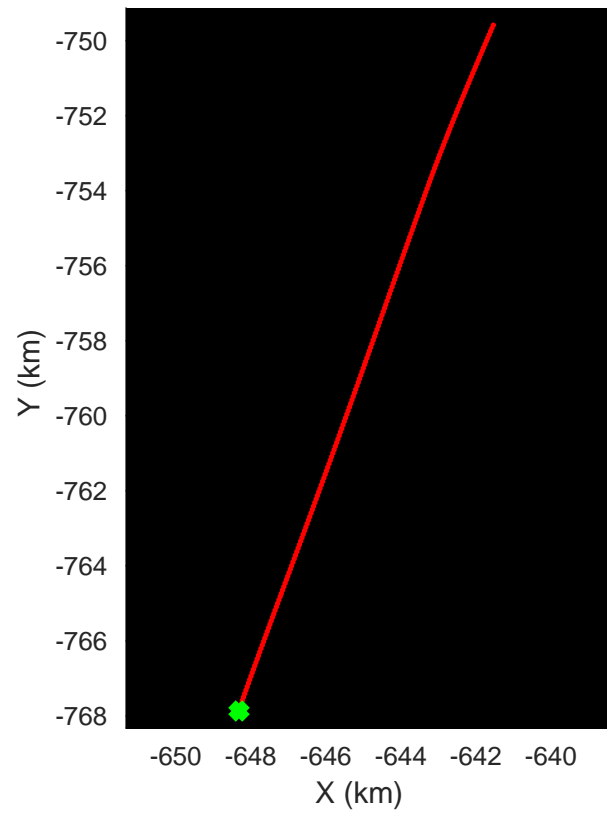
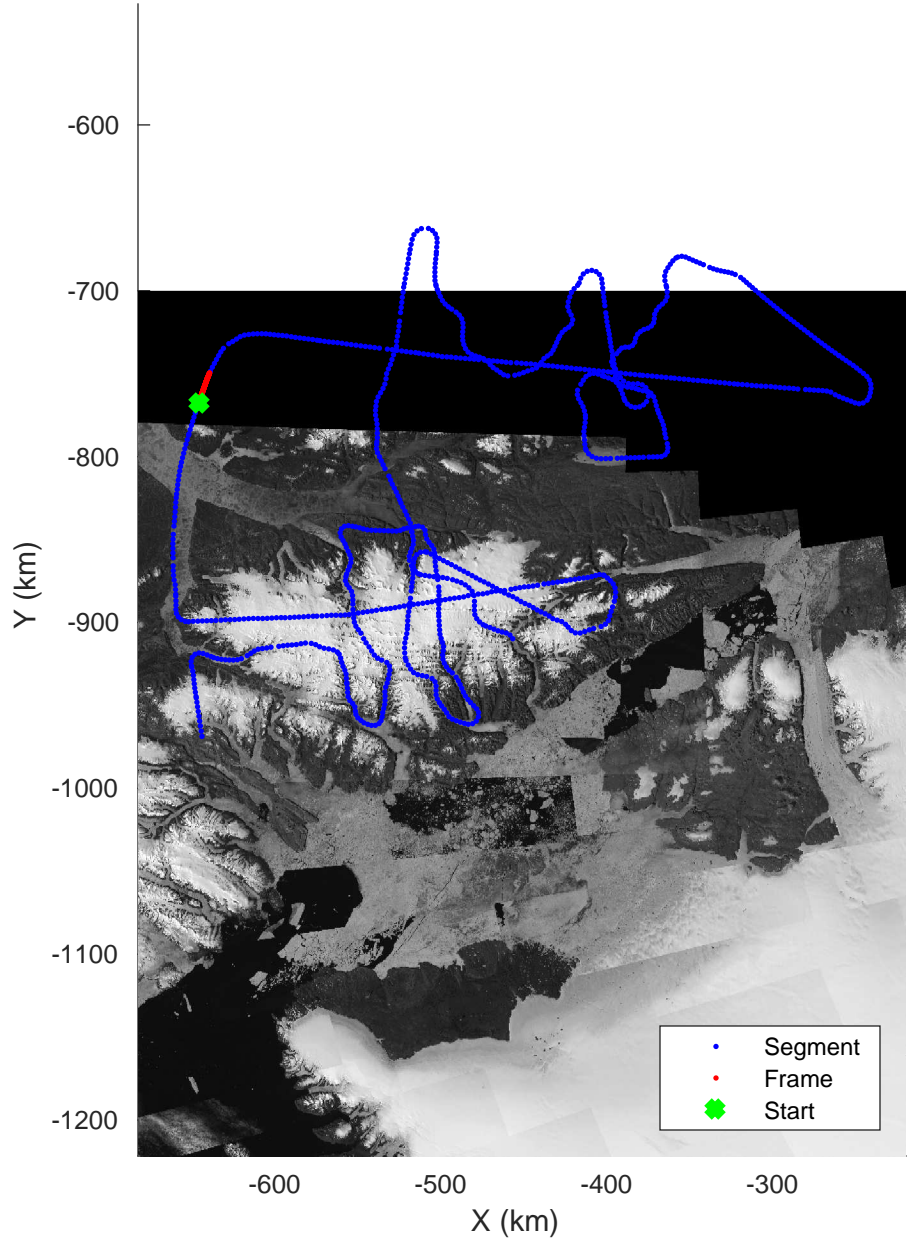


accum 2017_Greenland_P3: "North Ellesemere 01" 20170329_02_033: 13:09:33.1 to 13:12:03.4 GPS






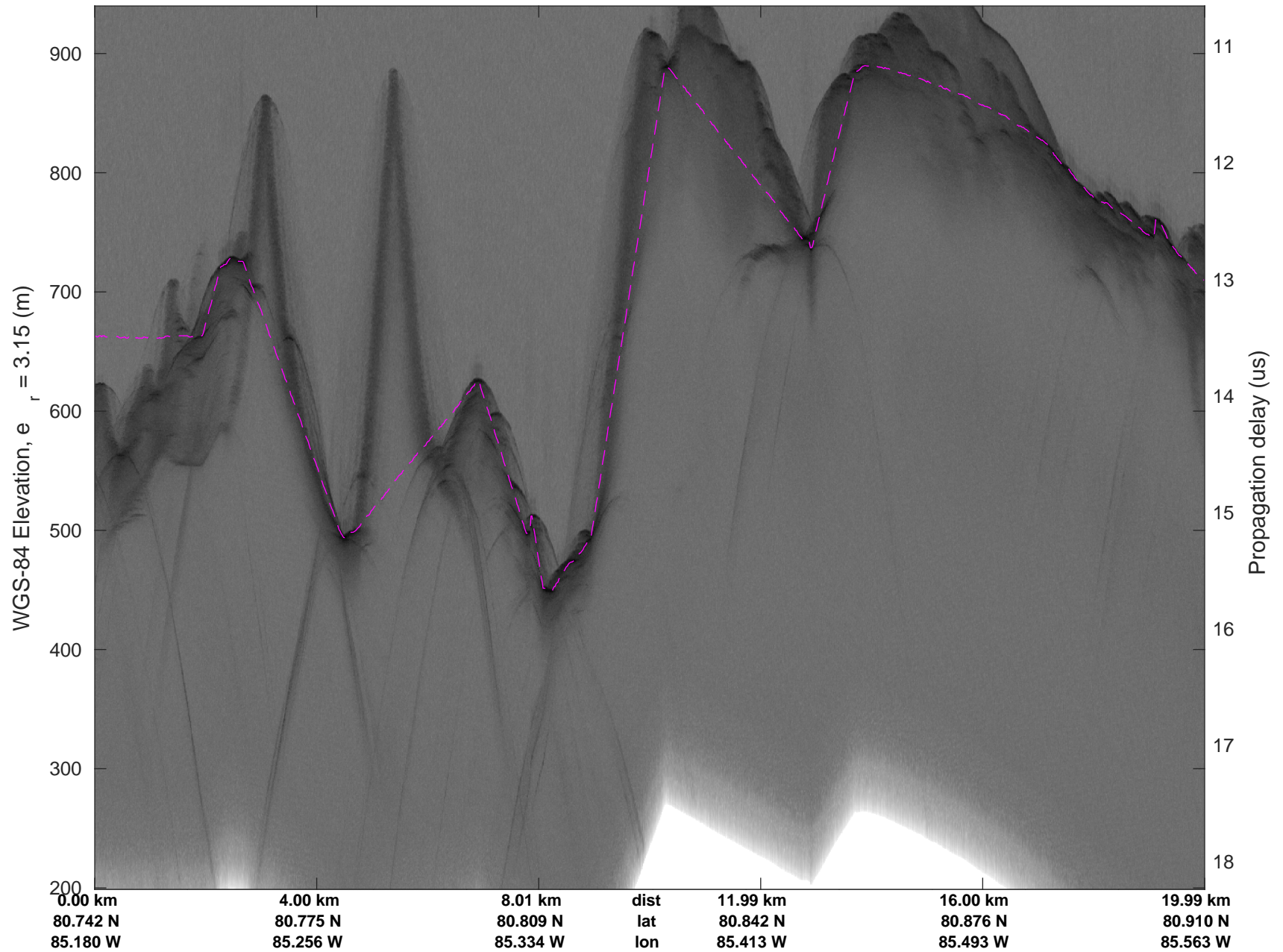
North Ellesemere 01
 20170329_02_034
 Polar Stereograph 70N/-45E

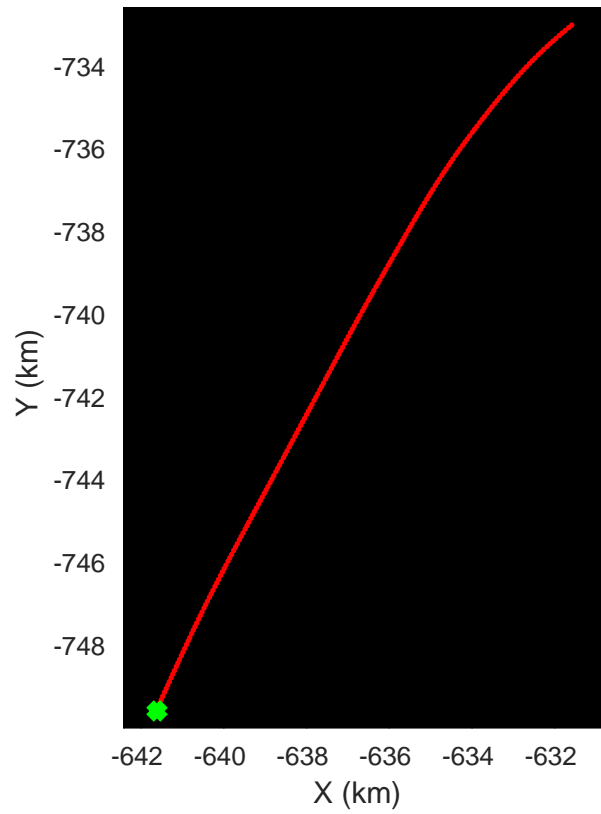
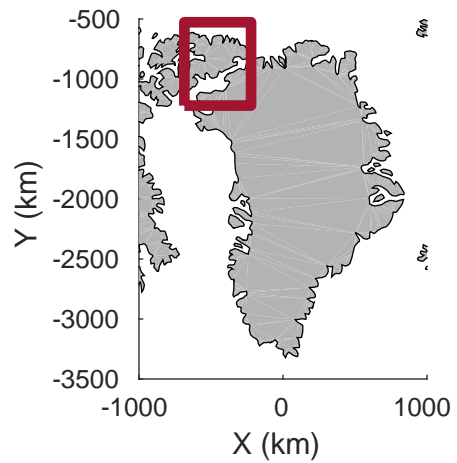


accum 2017_Greenland_P3: "North Ellesemere 01" 20170329_02_034: 13:12:03.5 to 13:14:26.5 GPS

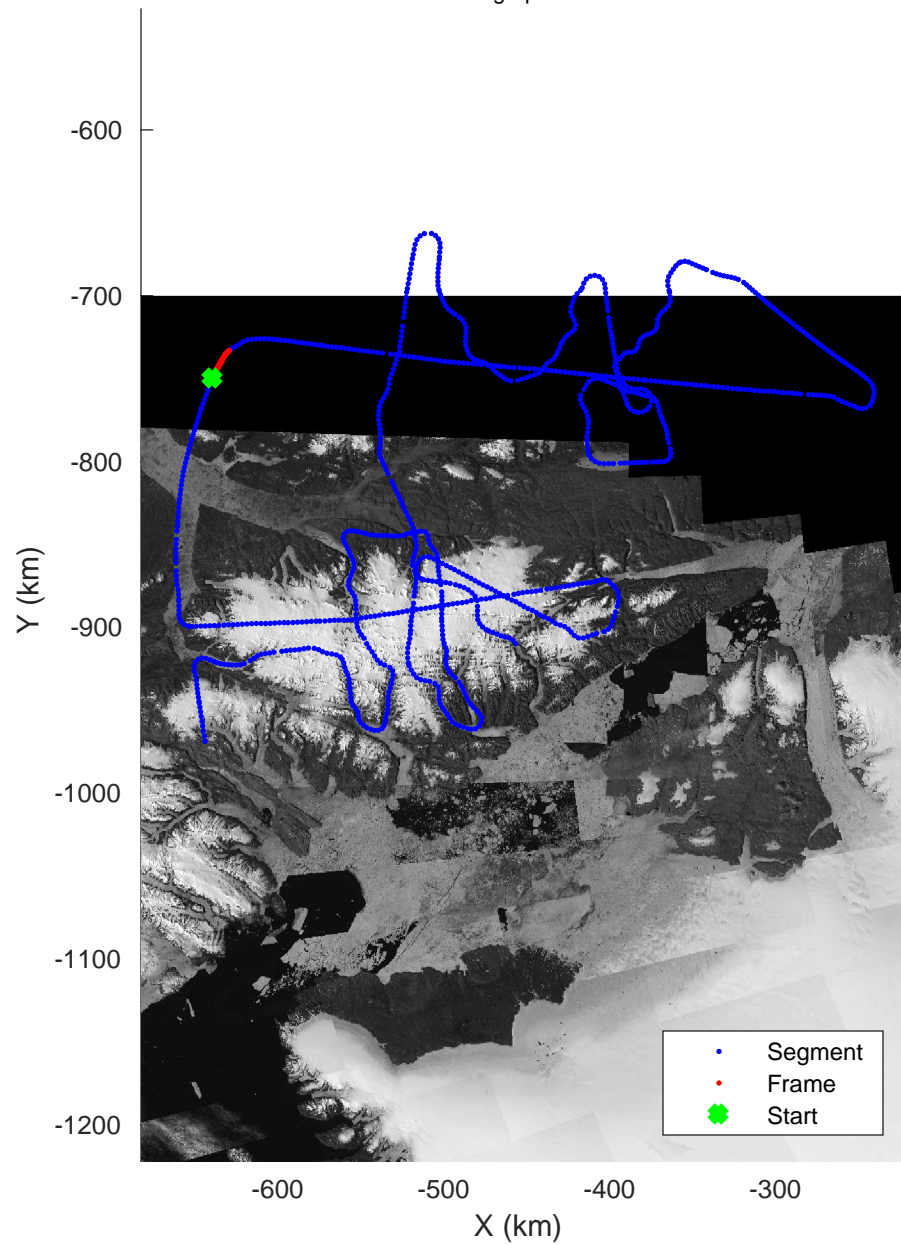


accum 2017_Greenland_P3: "North Ellesemere 01" 20170329_02_034: 13:12:03.5 to 13:14:26.5 GPS

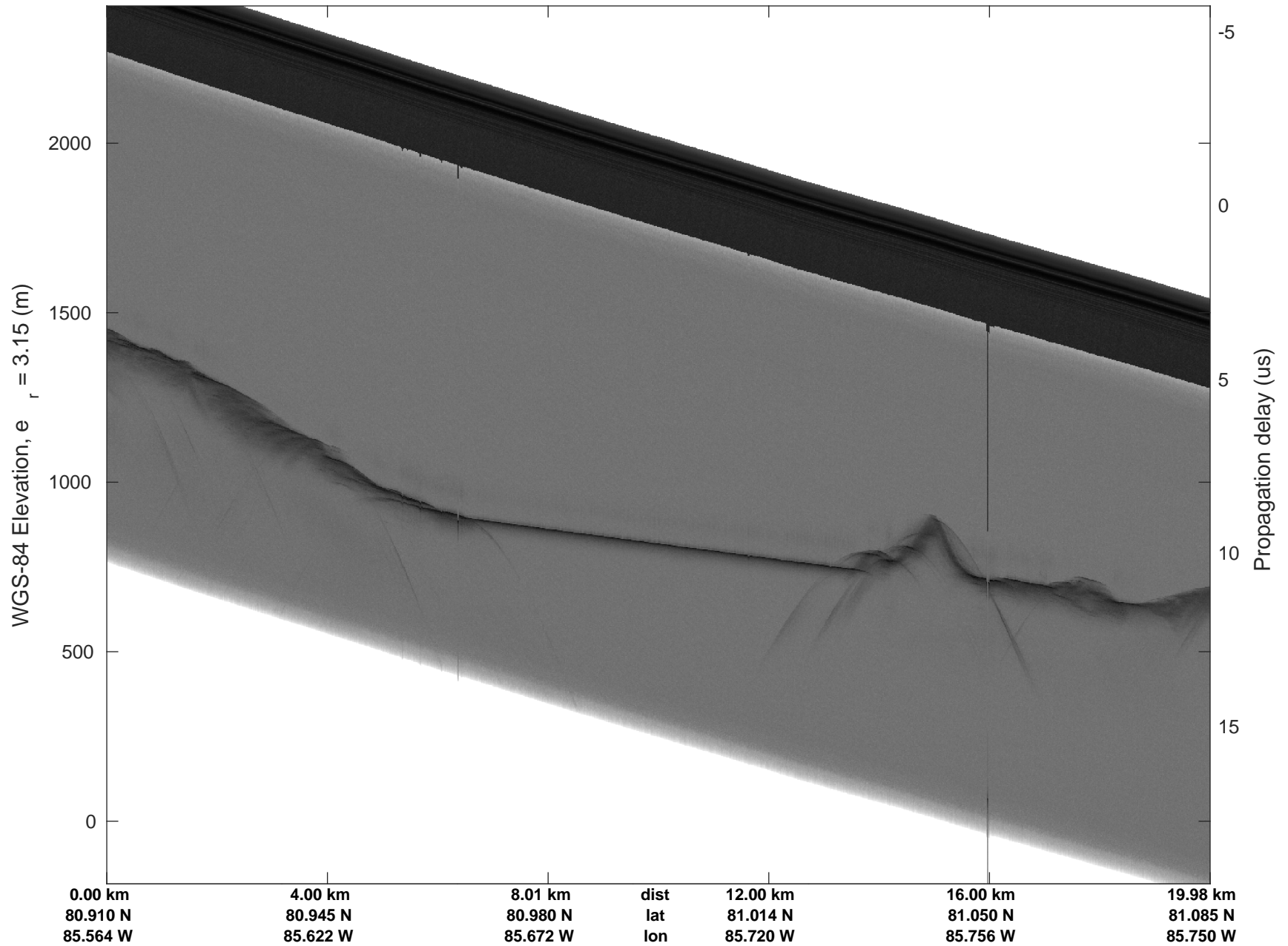




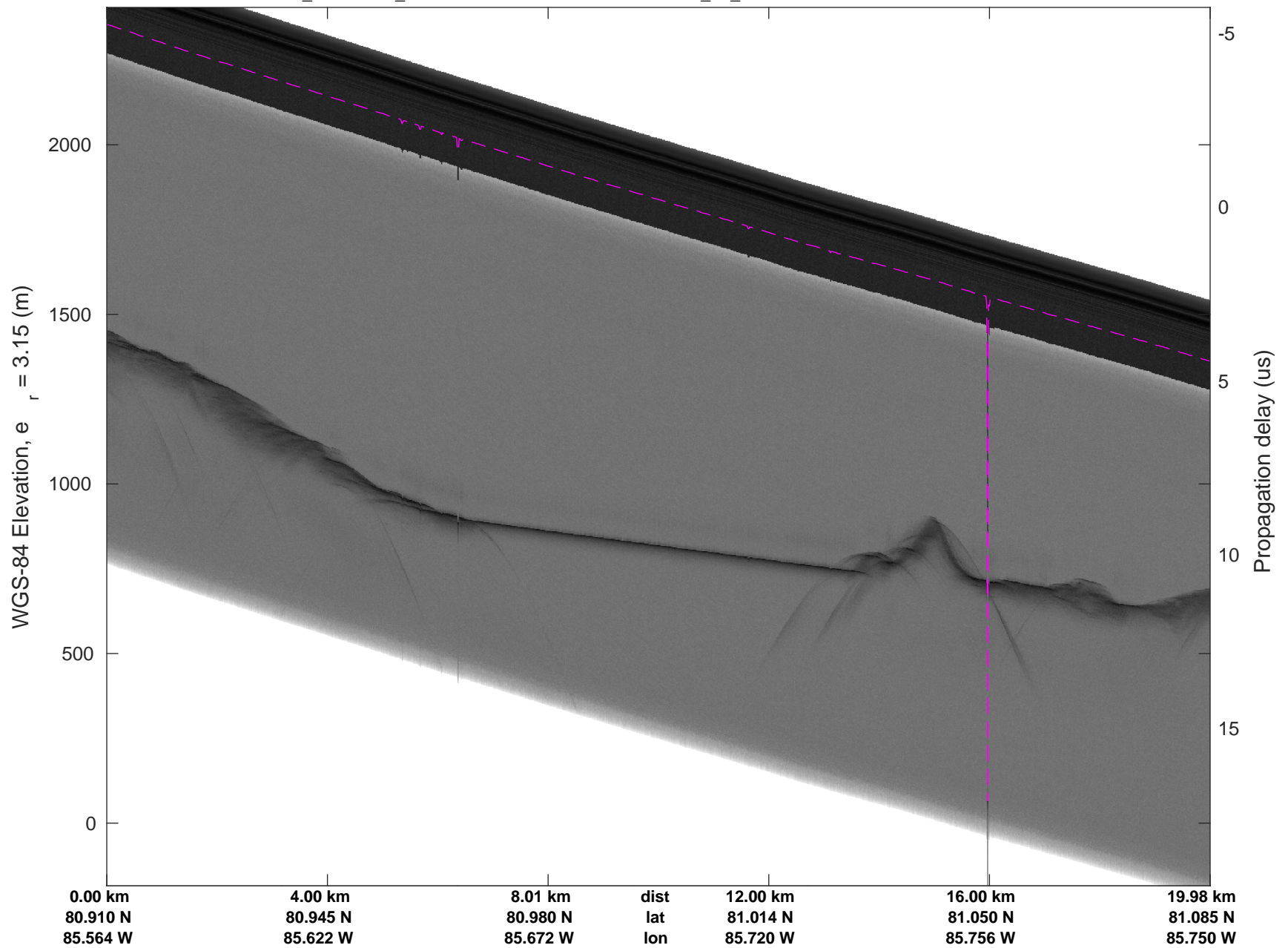
North Ellesemere 01
20170329_02_035
Polar Stereograph 70N/-45E

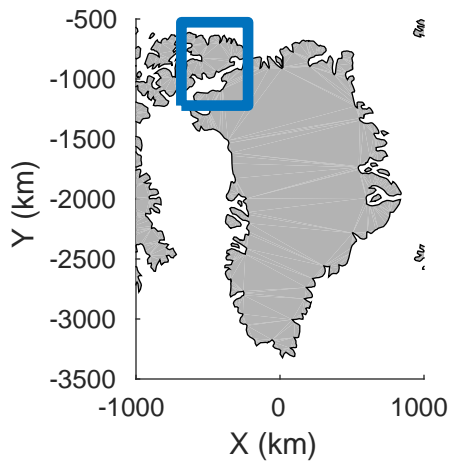


accum 2017_Greenland_P3: "North Ellesemere 01" 20170329_02_035: 13:14:26.6 to 13:16:57.3 GPS

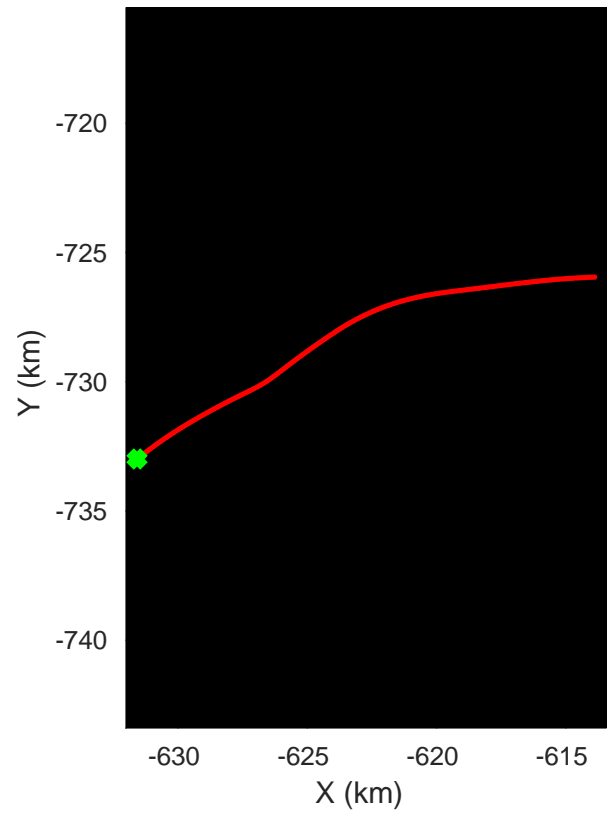
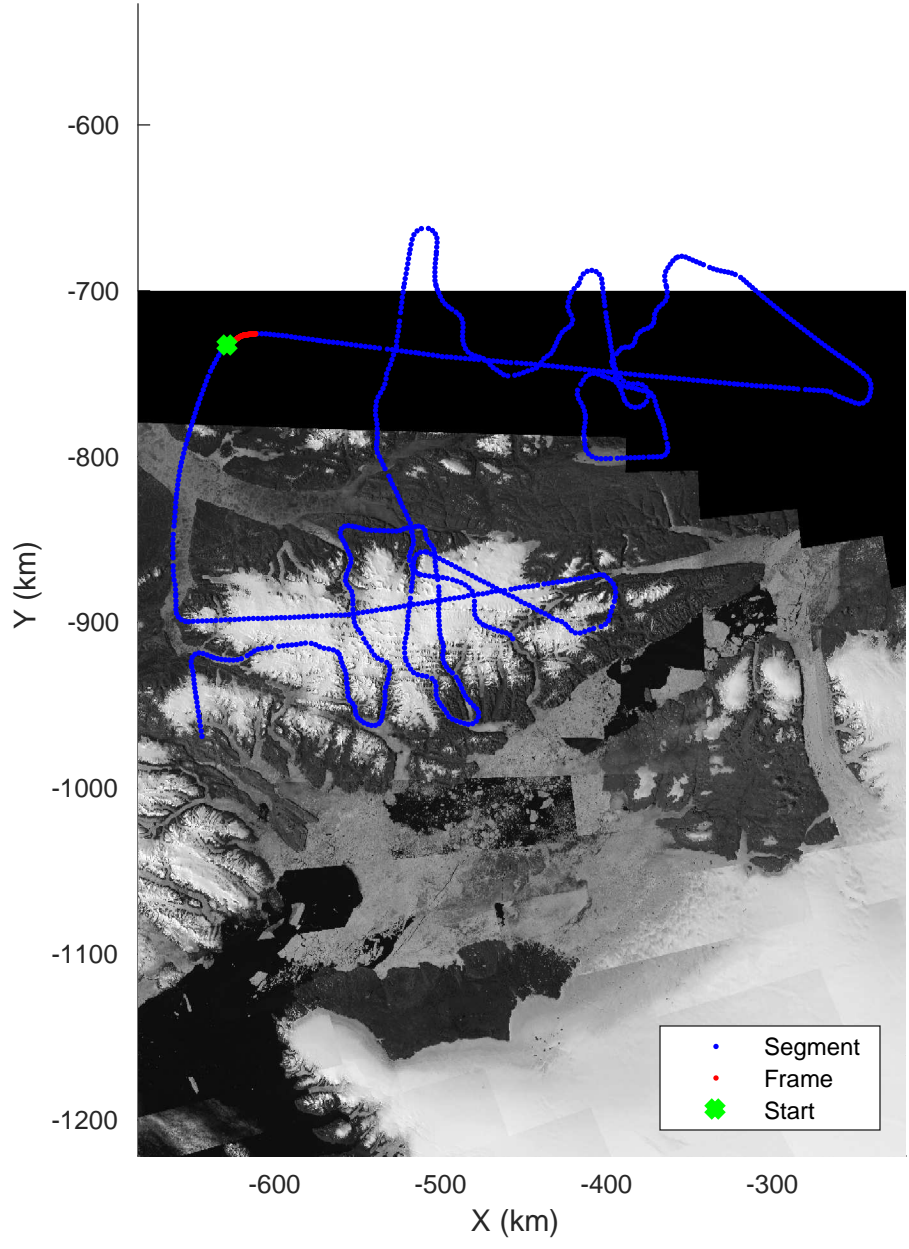


accum 2017_Greenland_P3: "North Ellesemere 01" 20170329_02_035: 13:14:26.6 to 13:16:57.3 GPS






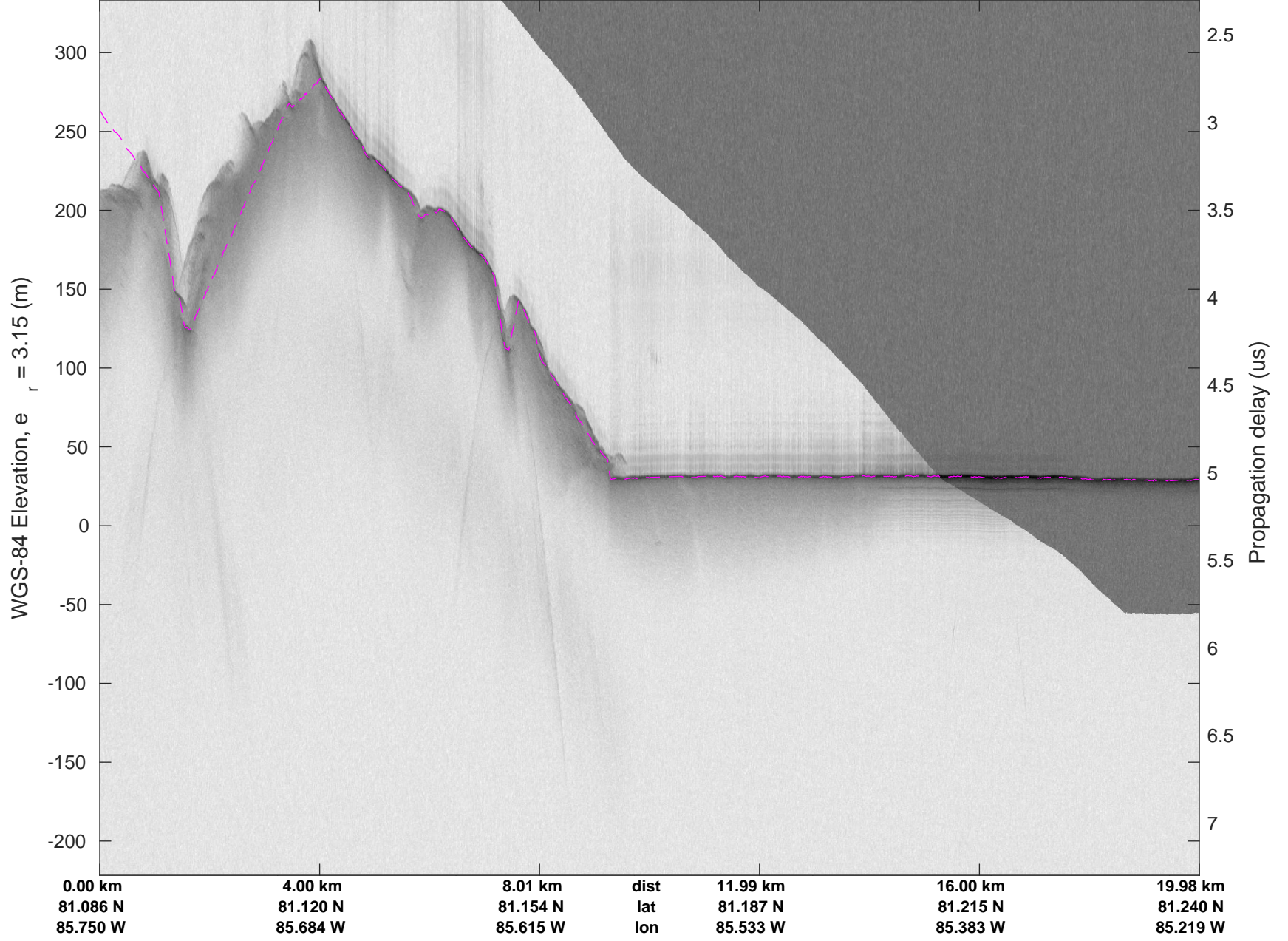
North Ellesemere 01
20170329_02_036
Polar Stereograph 70N/-45E

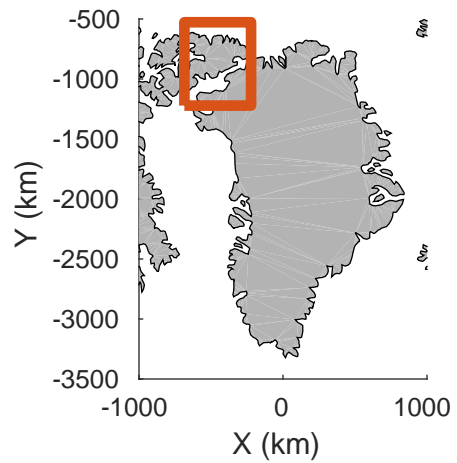


accum 2017_Greenland_P3: "North Ellesemere 01" 20170329_02_036: 13:16:57.5 to 13:19:25.3 GPS

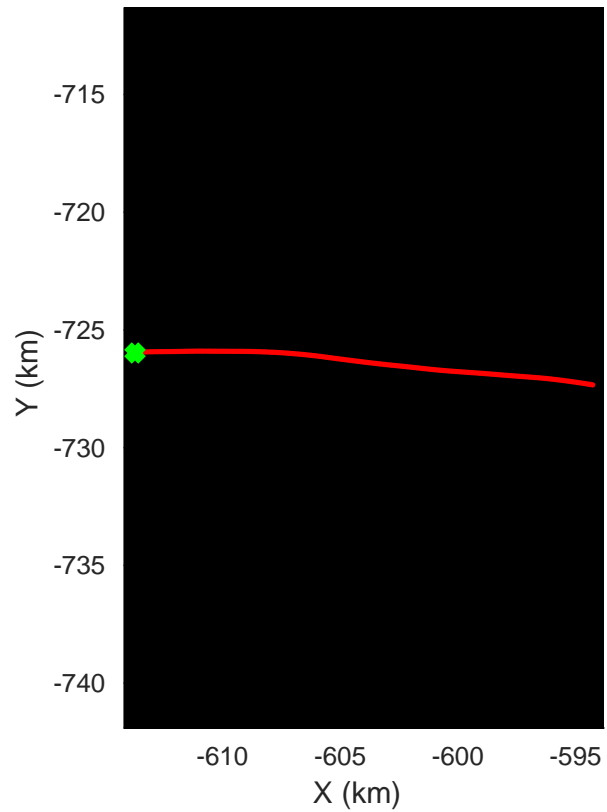
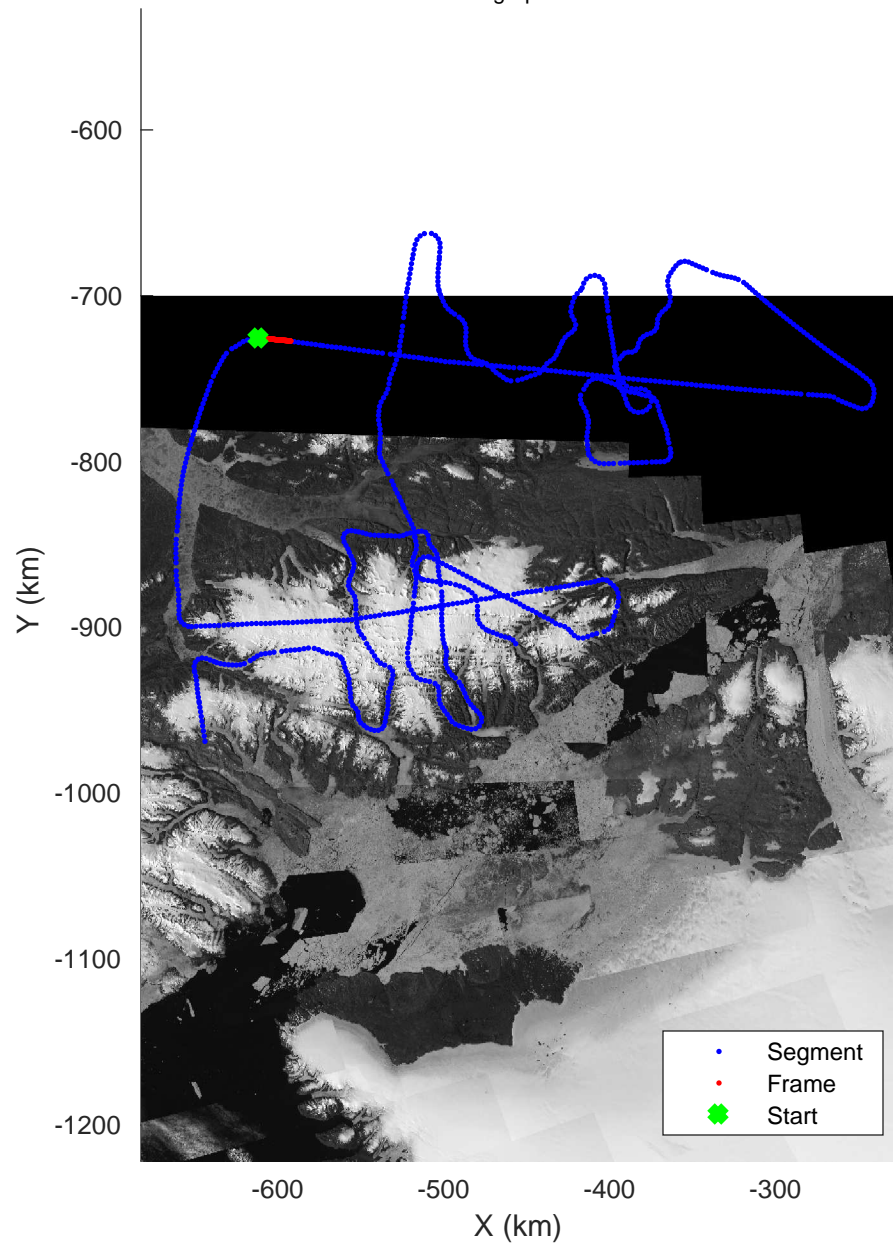


accum 2017_Greenland_P3: "North Ellesemere 01" 20170329_02_036: 13:16:57.5 to 13:19:25.3 GPS







North Ellesemere 01
 20170329_02_037
 Polar Stereograph 70N/-45E

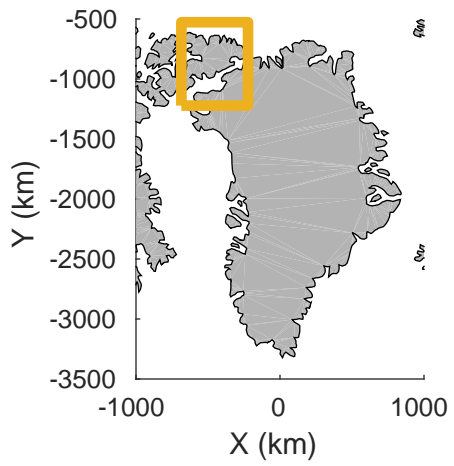


accum 2017_Greenland_P3: "North Ellesemere 01" 20170329_02_037: 13:19:25.5 to 13:22:02.8 GPS

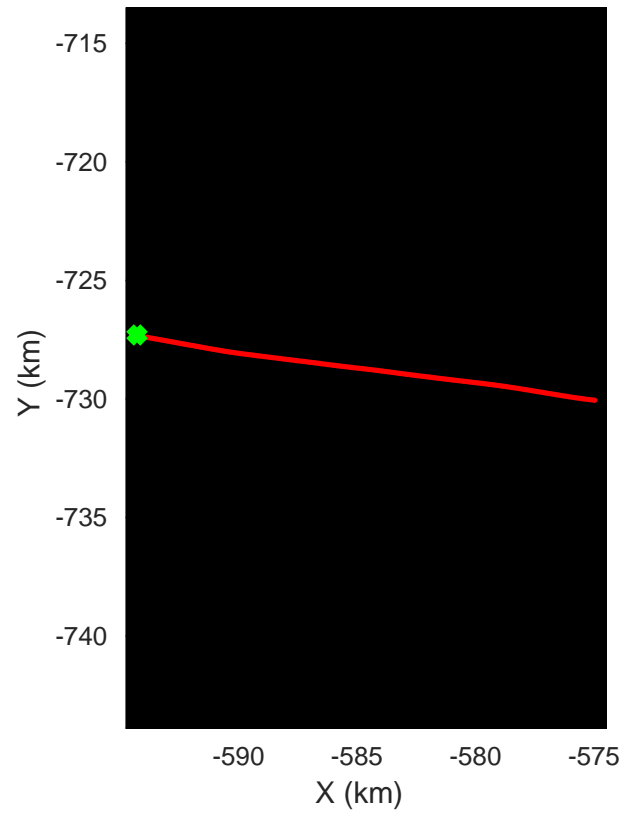
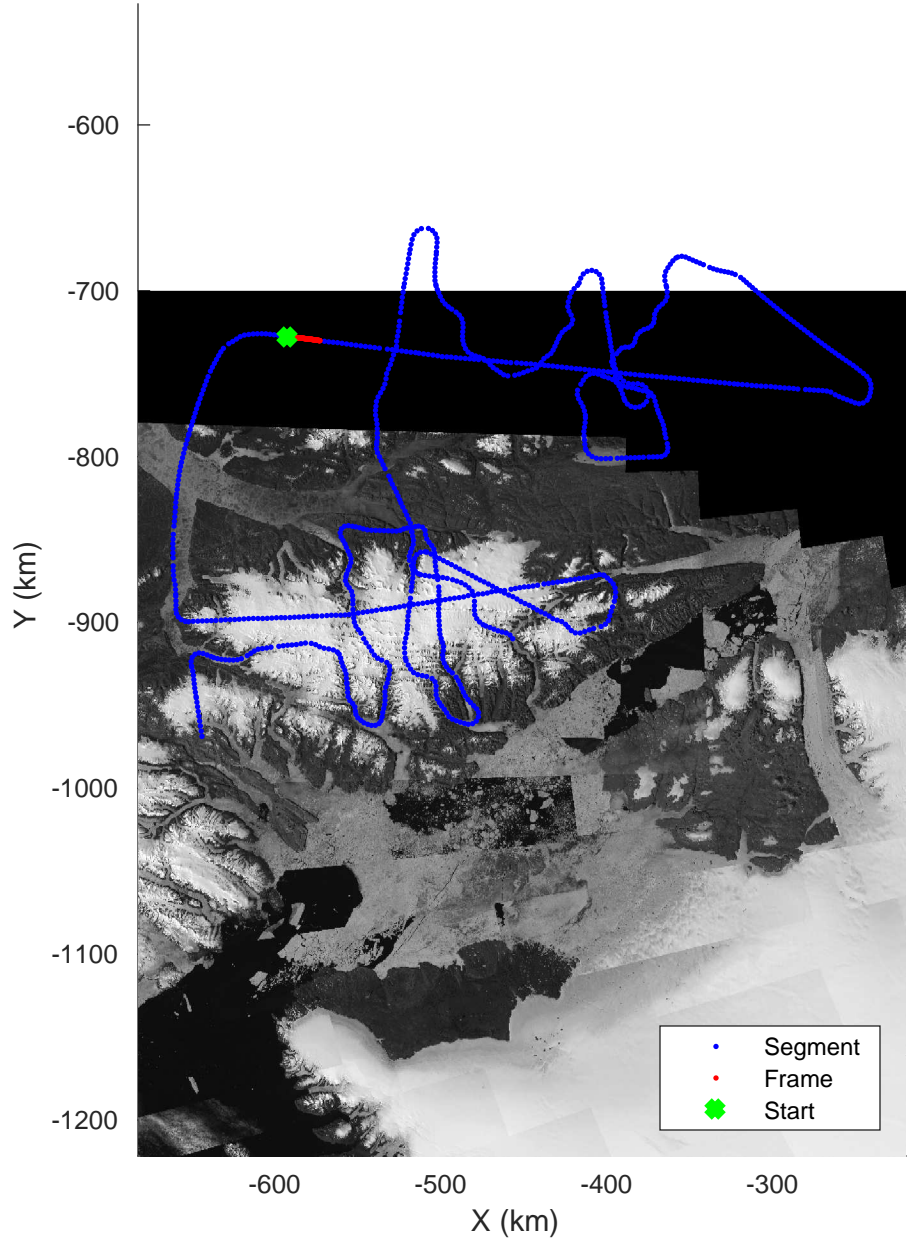


accum 2017_Greenland_P3: "North Ellesemere 01" 20170329_02_037: 13:19:25.5 to 13:22:02.8 GPS






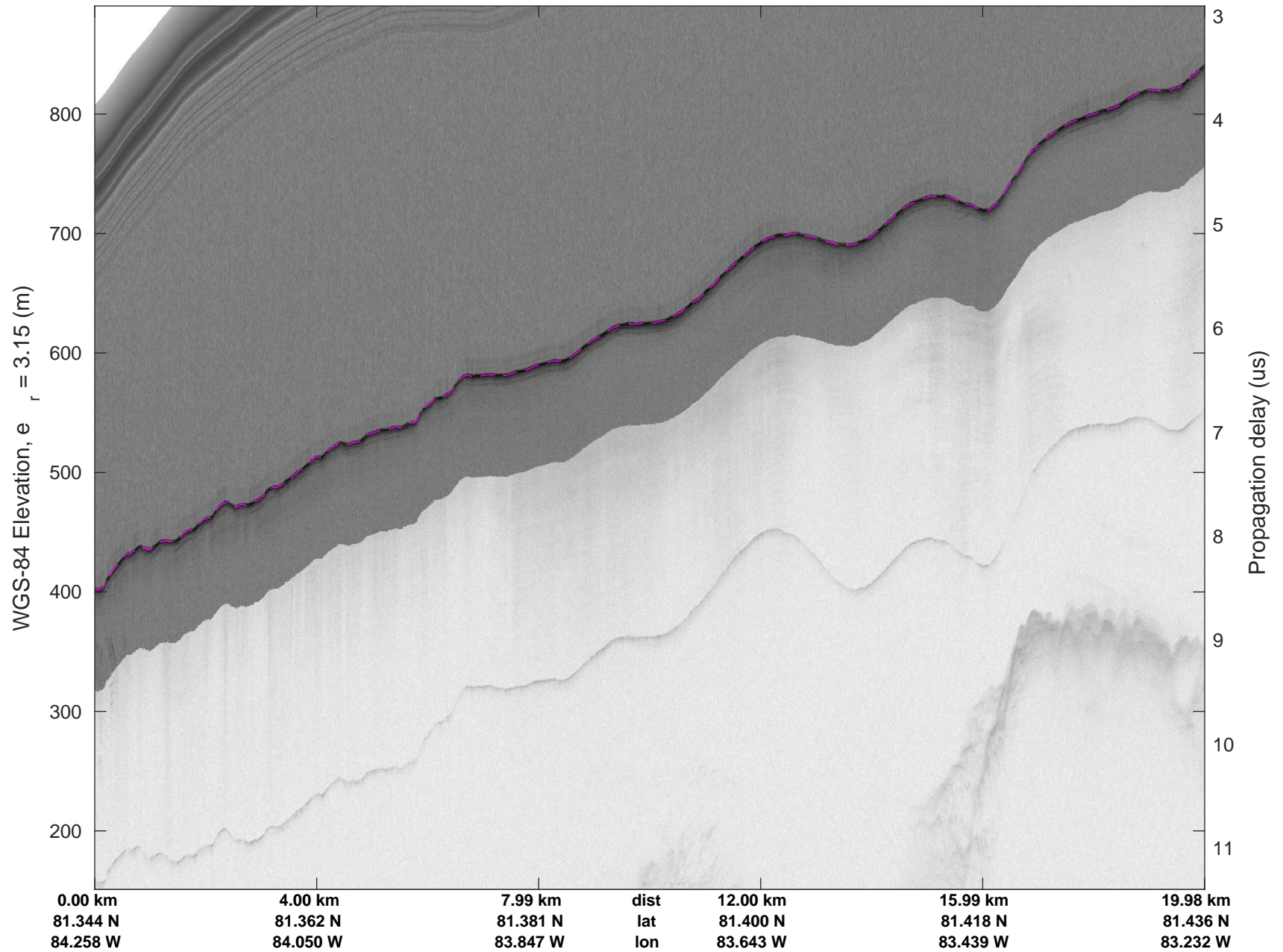
North Ellesemere 01
20170329_02_038
Polar Stereograph 70N/-45E

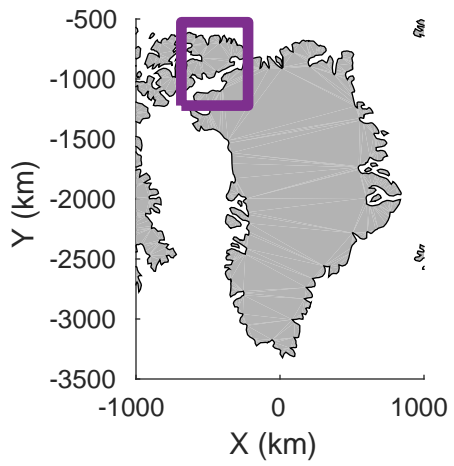


accum 2017_Greenland_P3: "North Ellesemere 01" 20170329_02_038: 13:22:03.0 to 13:24:35.4 GPS

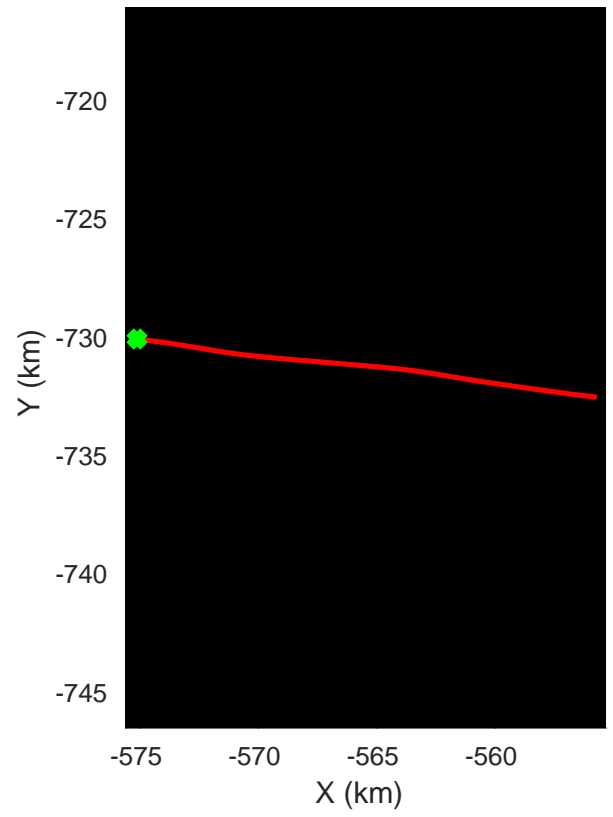
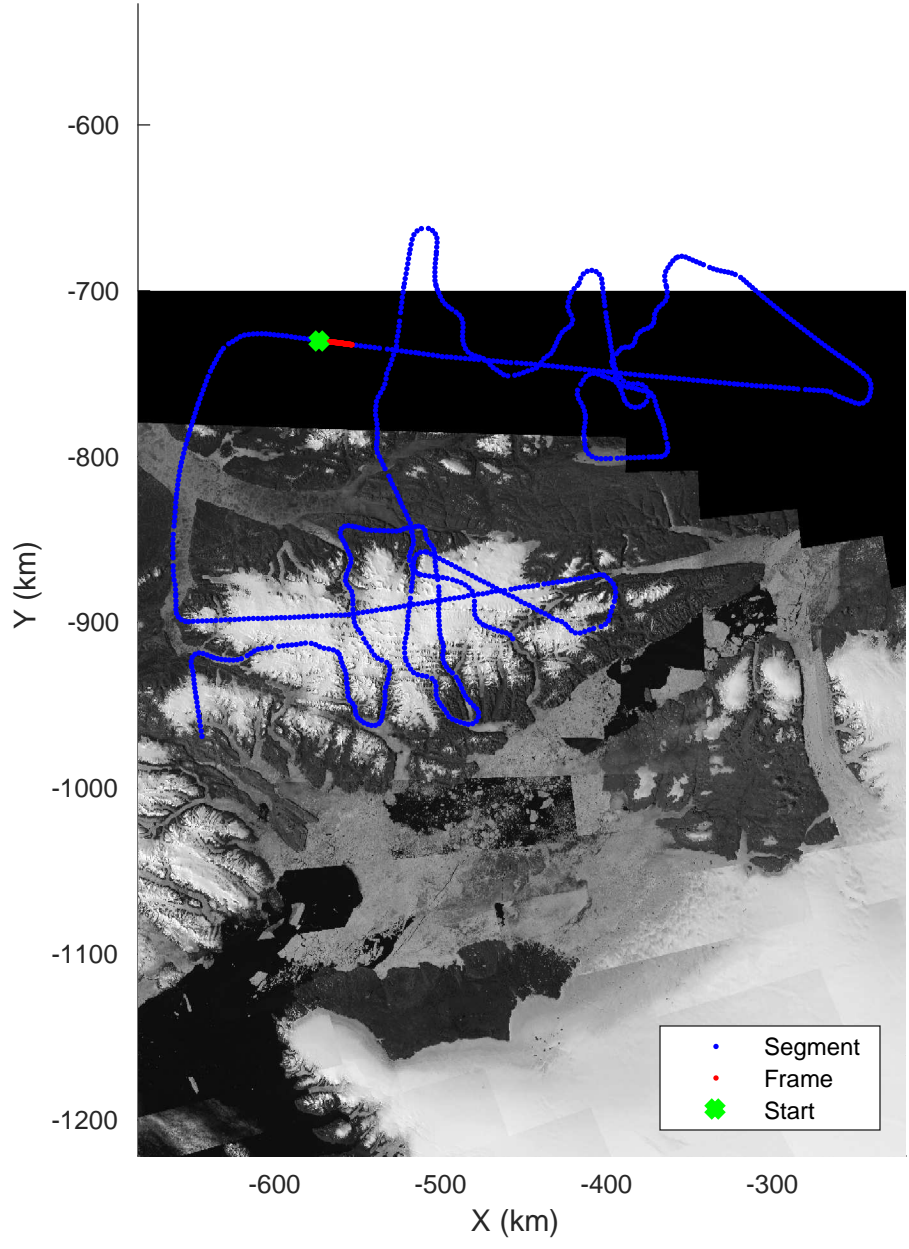


accum 2017_Greenland_P3: "North Ellesemere 01" 20170329_02_038: 13:22:03.0 to 13:24:35.4 GPS






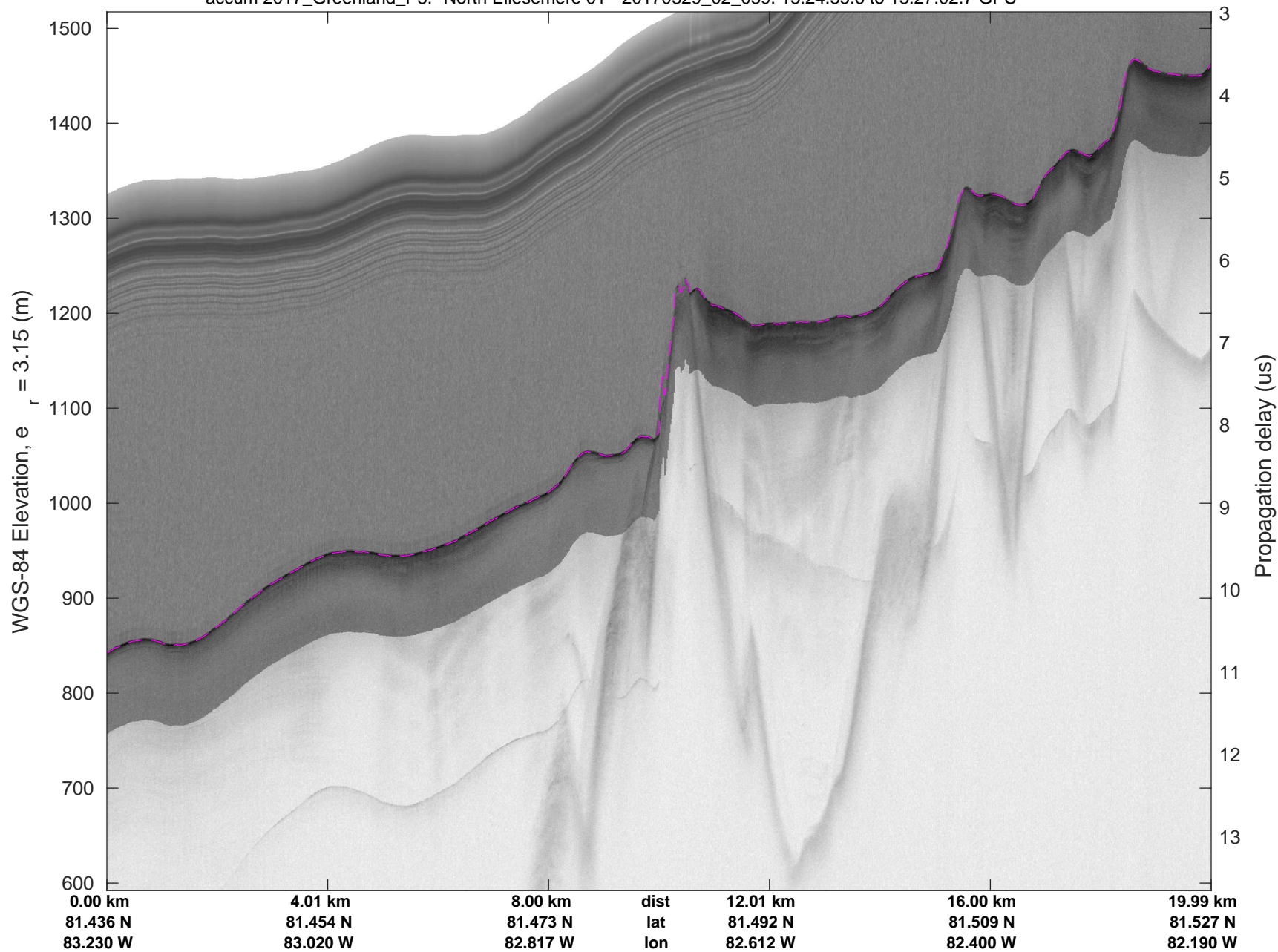
North Ellesemere 01
20170329_02_039
Polar Stereograph 70N/-45E

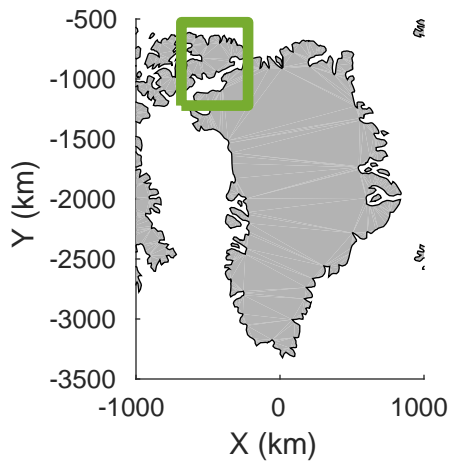


accum 2017_Greenland_P3: "North Ellesemere 01" 20170329_02_039: 13:24:35.6 to 13:27:02.7 GPS

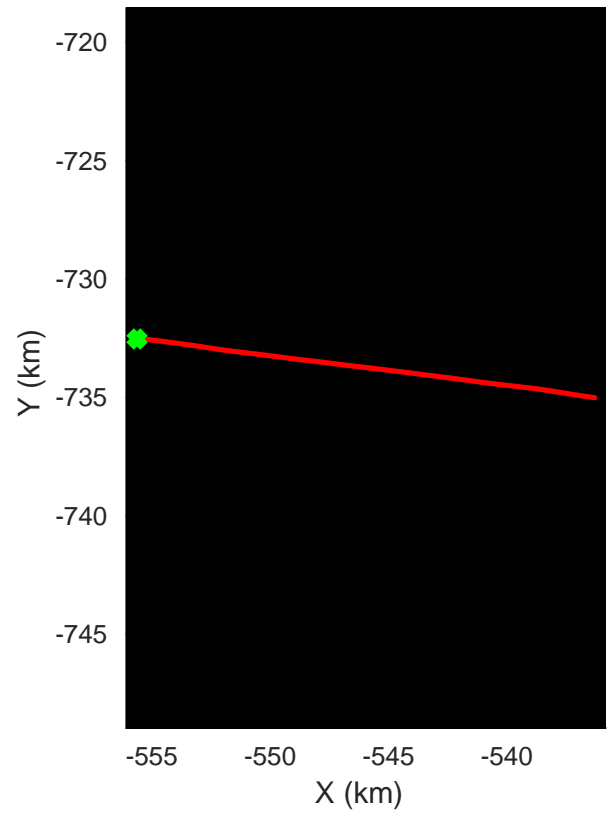
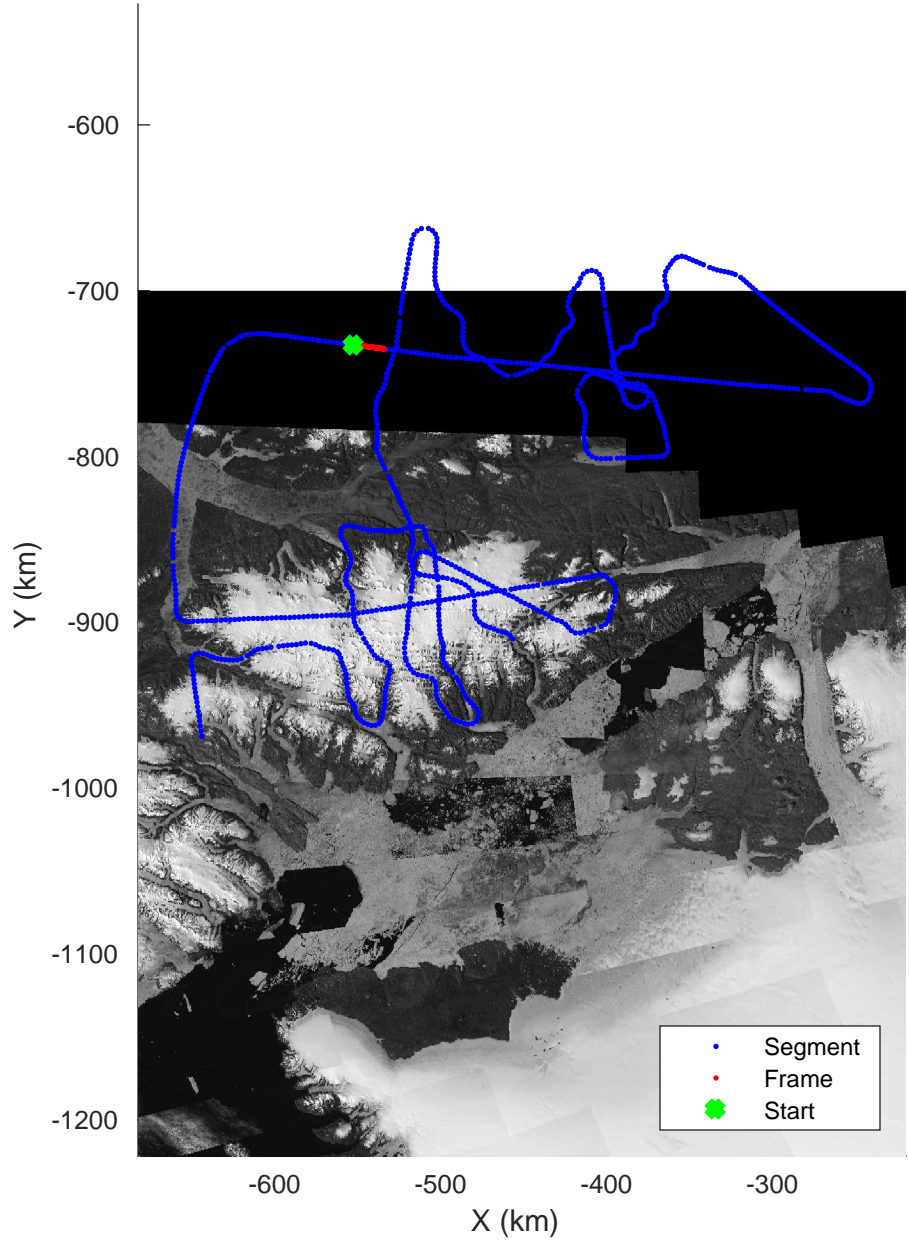


accum 2017_Greenland_P3: "North Ellesemere 01" 20170329_02_039: 13:24:35.6 to 13:27:02.7 GPS






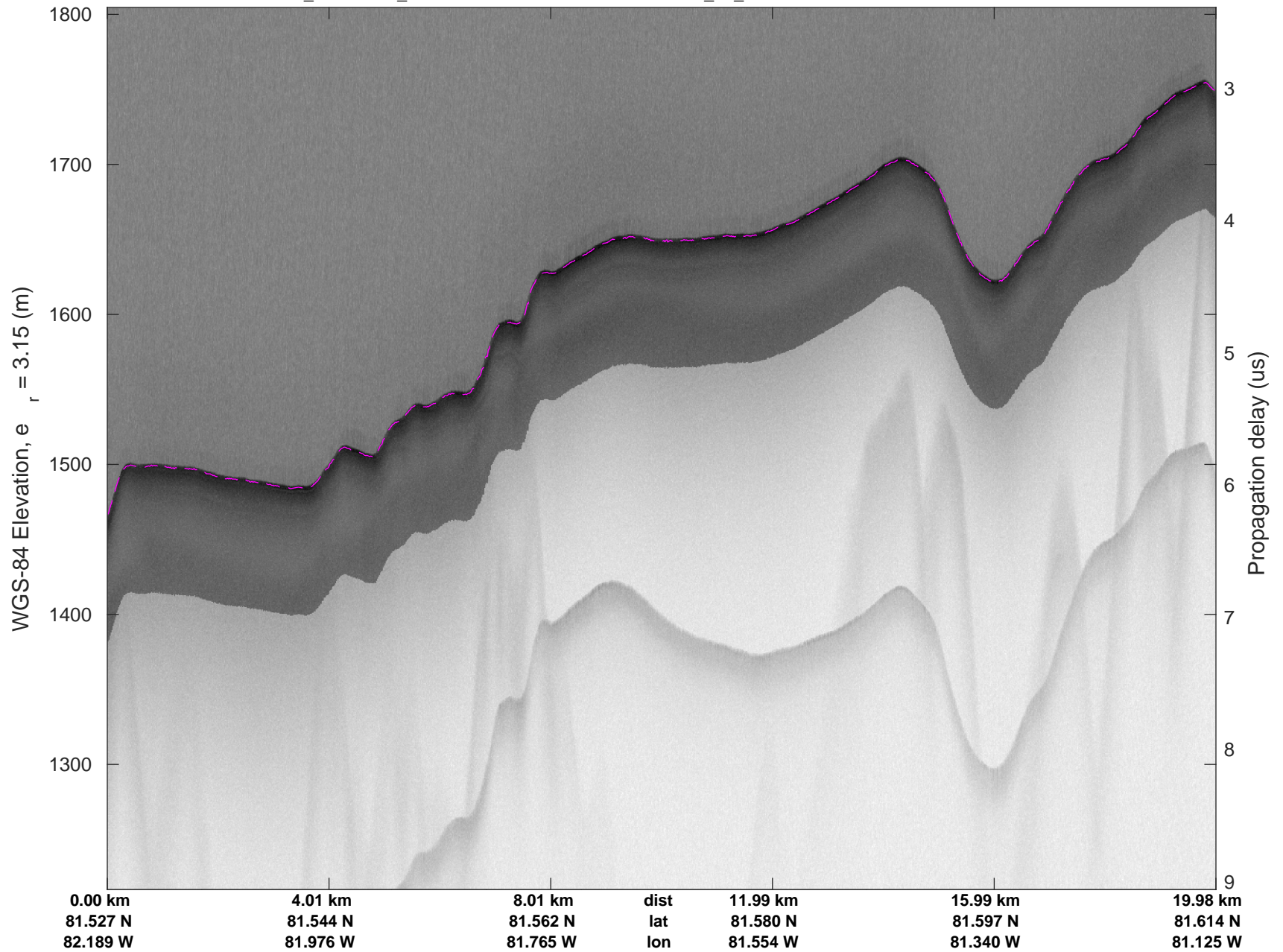
North Ellesemere 01
 20170329_02_040
 Polar Stereograph 70N/-45E

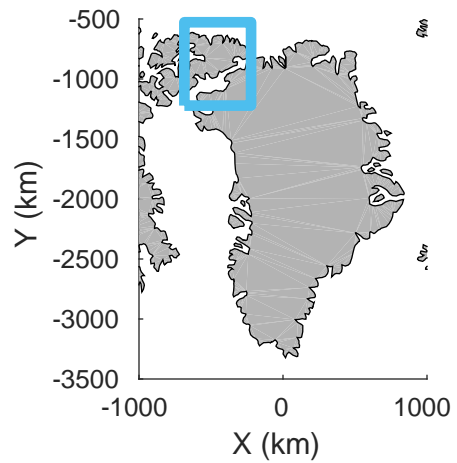


accum 2017_Greenland_P3: "North Ellesemere 01" 20170329_02_040: 13:27:02.9 to 13:29:22.9 GPS

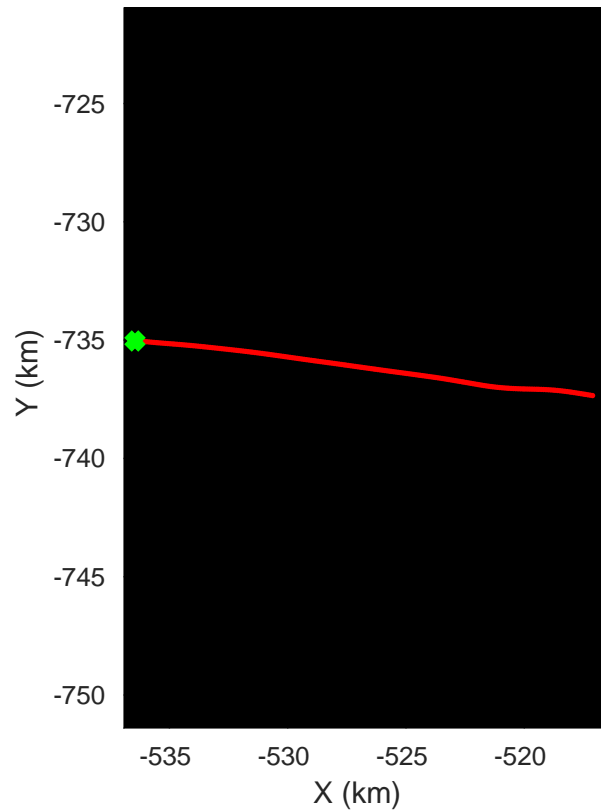
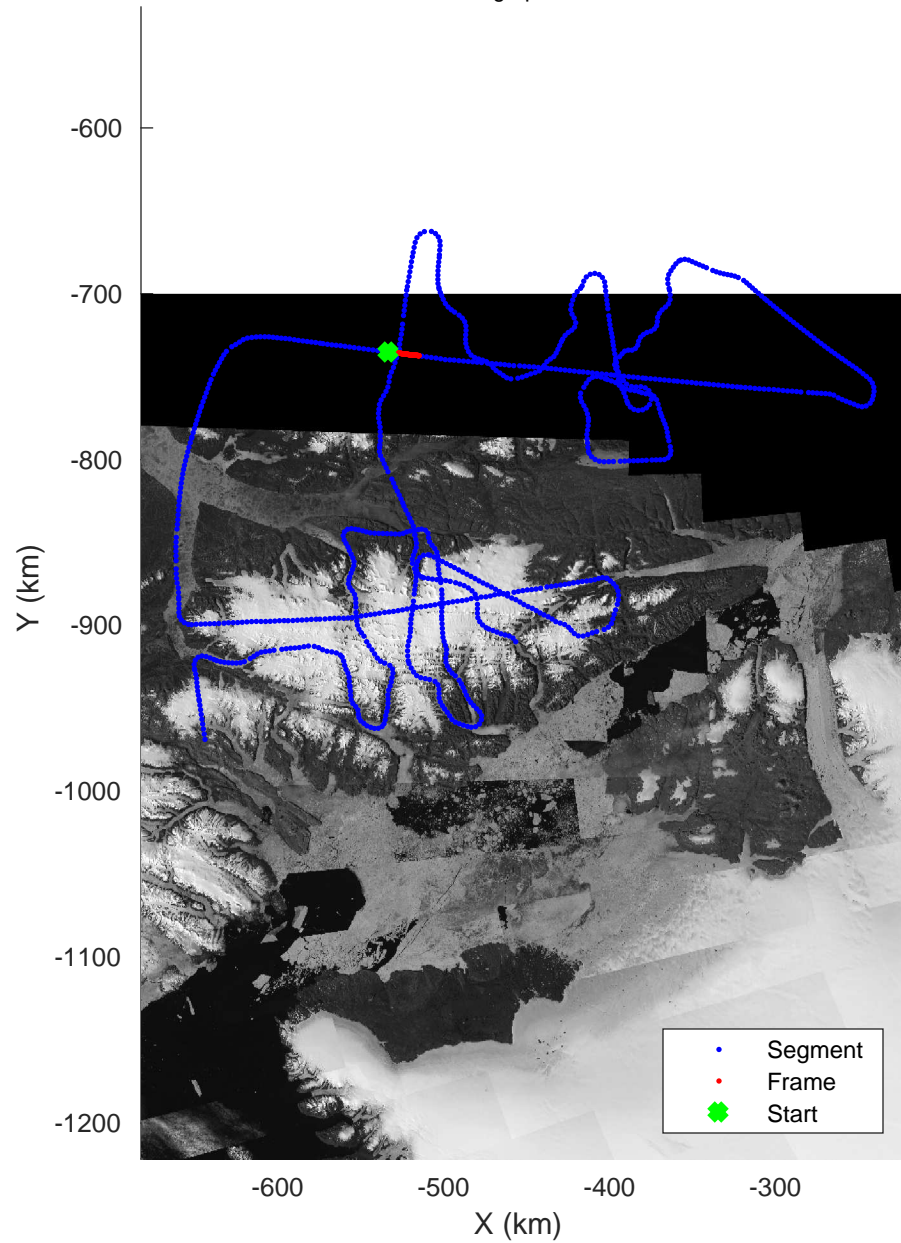


accum 2017_Greenland_P3: "North Ellesemere 01" 20170329_02_040: 13:27:02.9 to 13:29:22.9 GPS






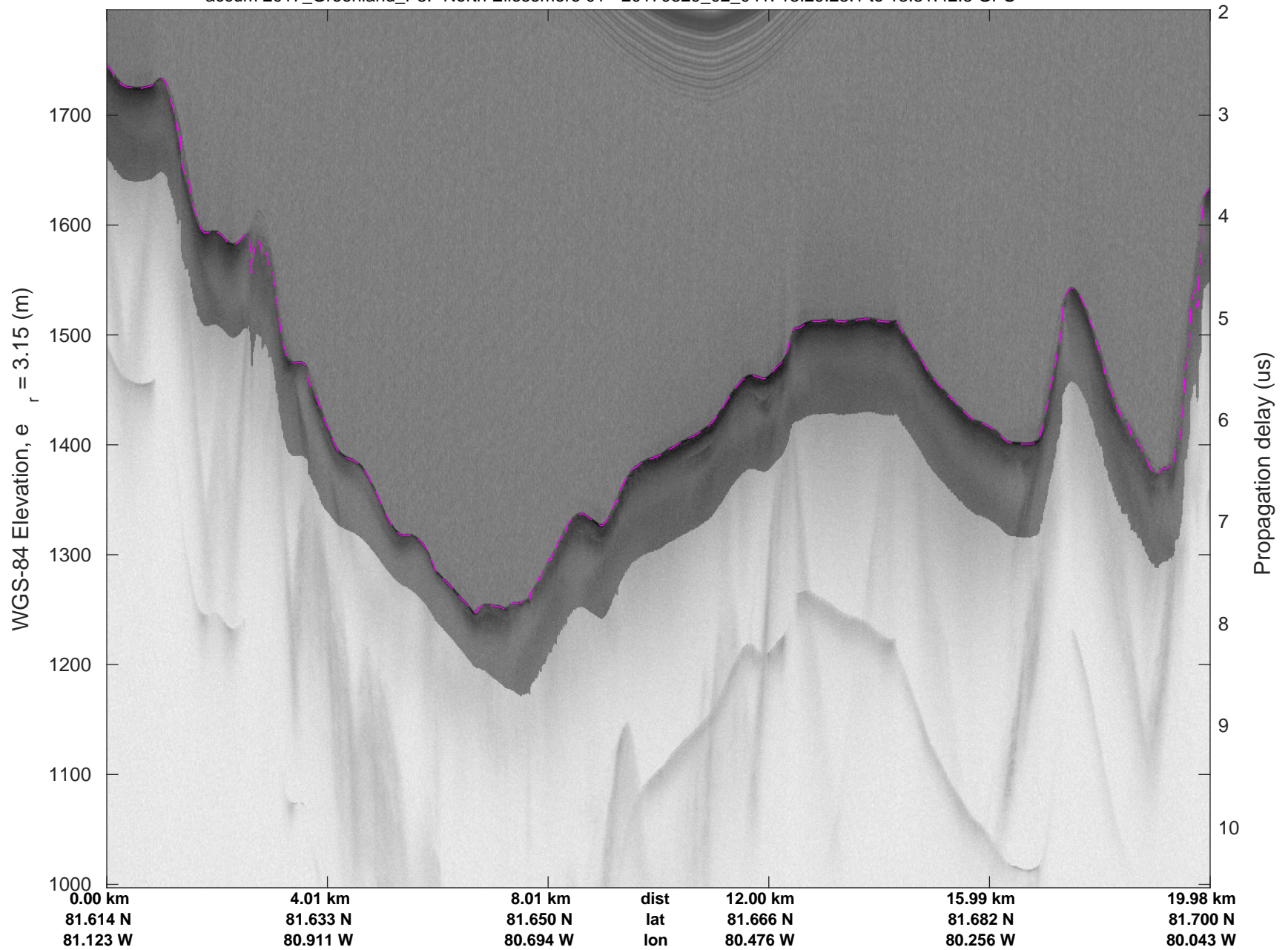
North Ellesemere 01
20170329_02_041
Polar Stereograph 70N/-45E

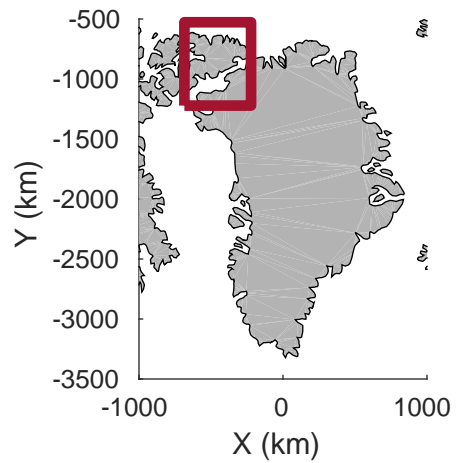


accum 2017_Greenland_P3: "North Ellesemere 01" 20170329_02_041: 13:29:23.1 to 13:31:42.8 GPS

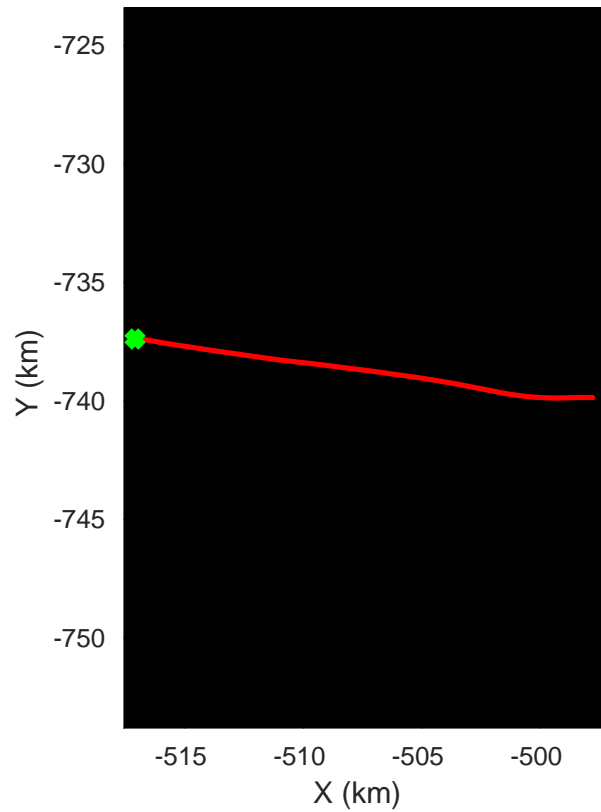
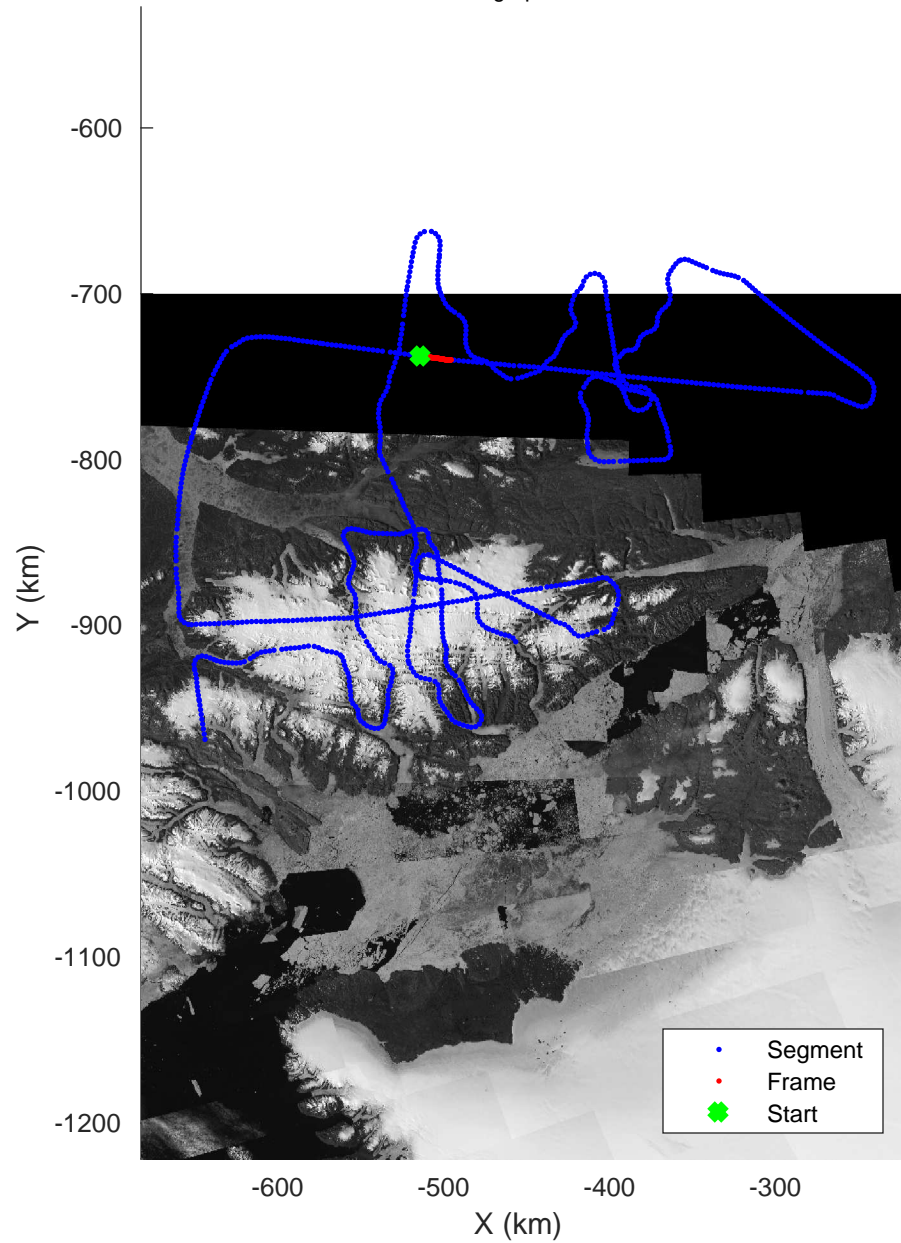


accum 2017_Greenland_P3: "North Ellesemere 01" 20170329_02_041: 13:29:23.1 to 13:31:42.8 GPS

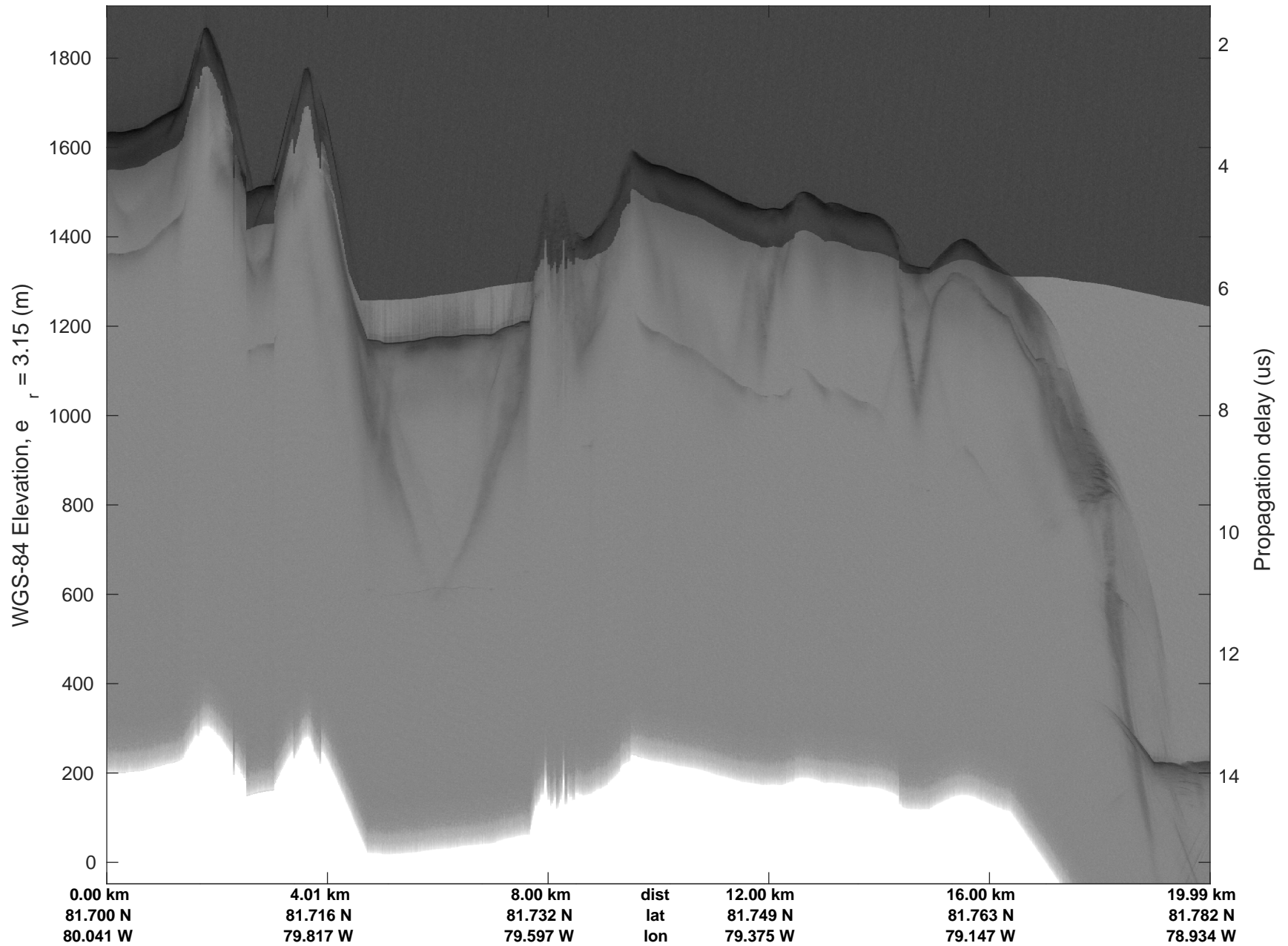




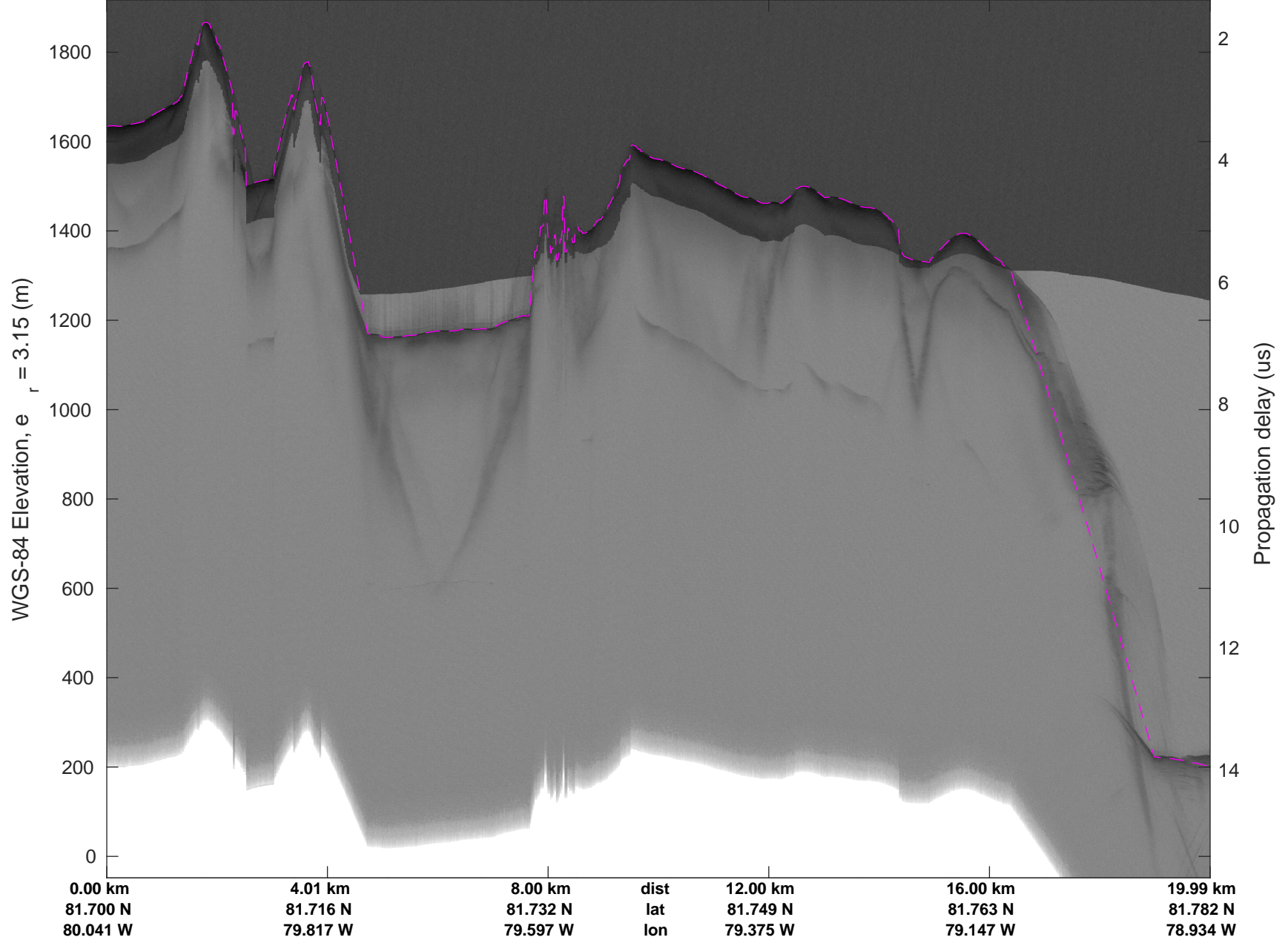
North Ellesemere 01
 20170329_02_042
 Polar Stereograph 70N/-45E

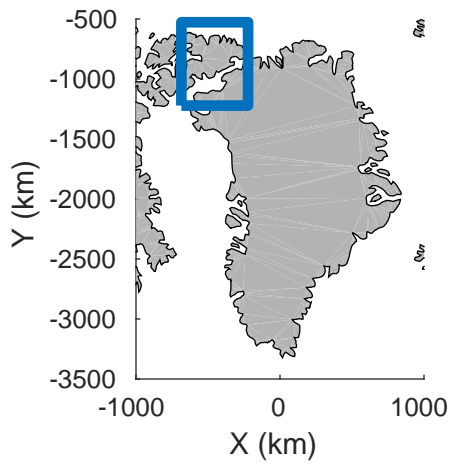


accum 2017_Greenland_P3: "North Ellesemere 01" 20170329_02_042: 13:31:43.0 to 13:34:03.8 GPS

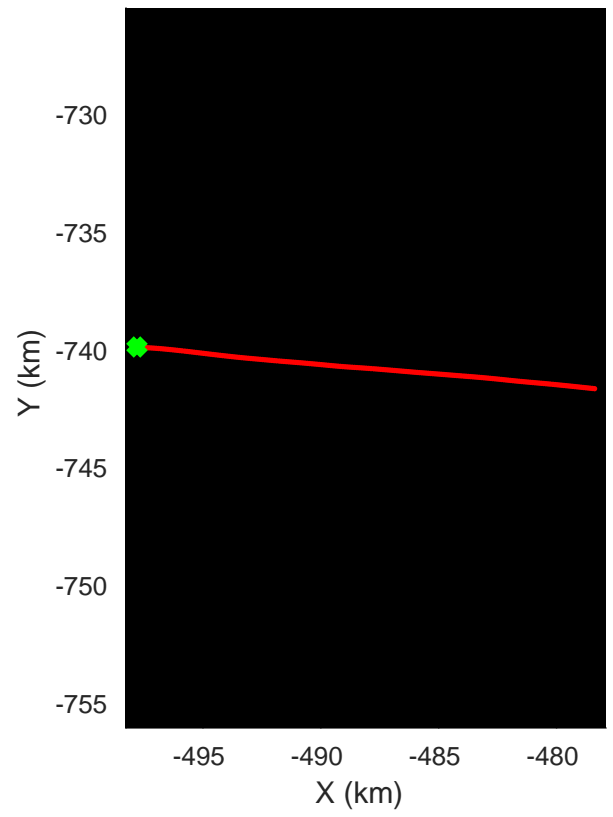
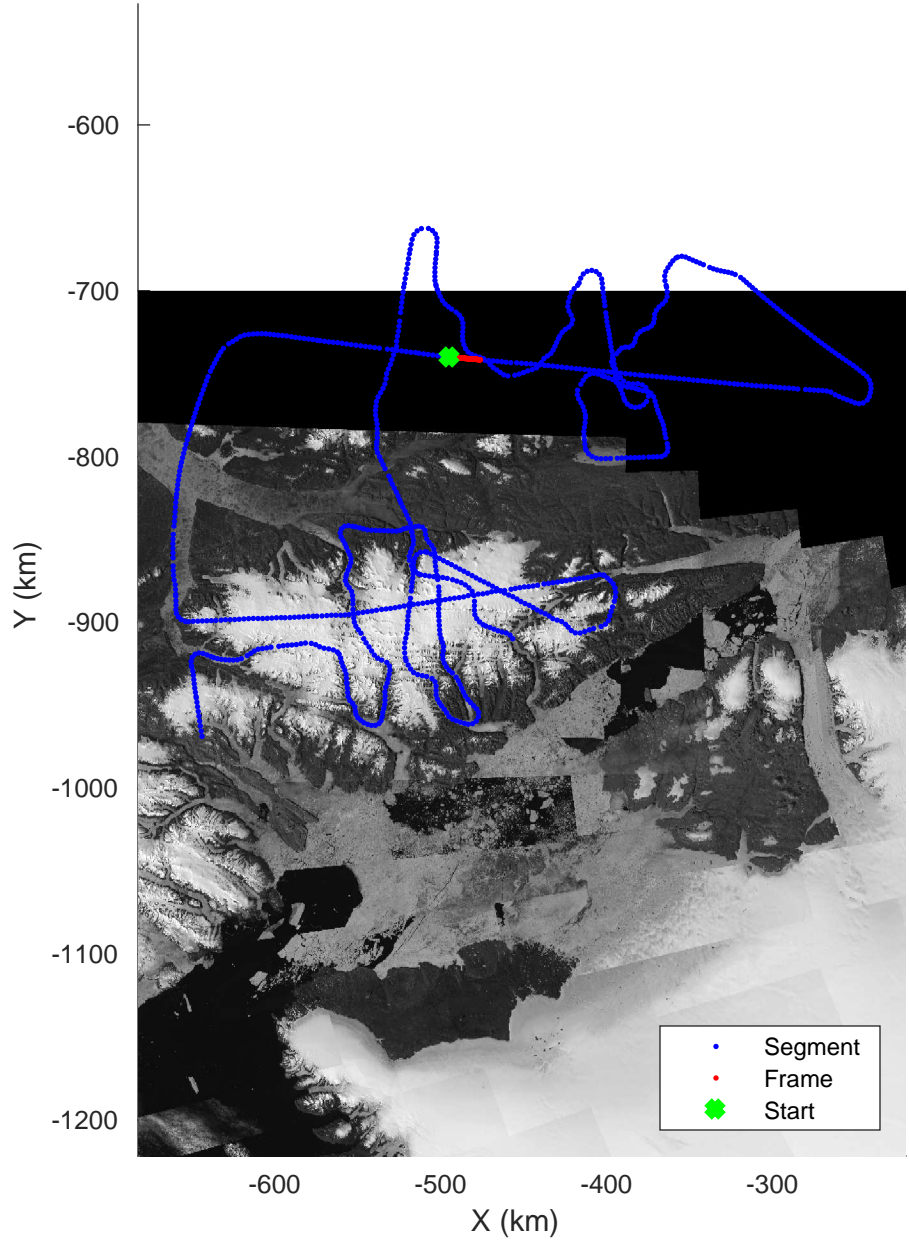


accum 2017_Greenland_P3: "North Ellesemere 01" 20170329_02_042: 13:31:43.0 to 13:34:03.8 GPS






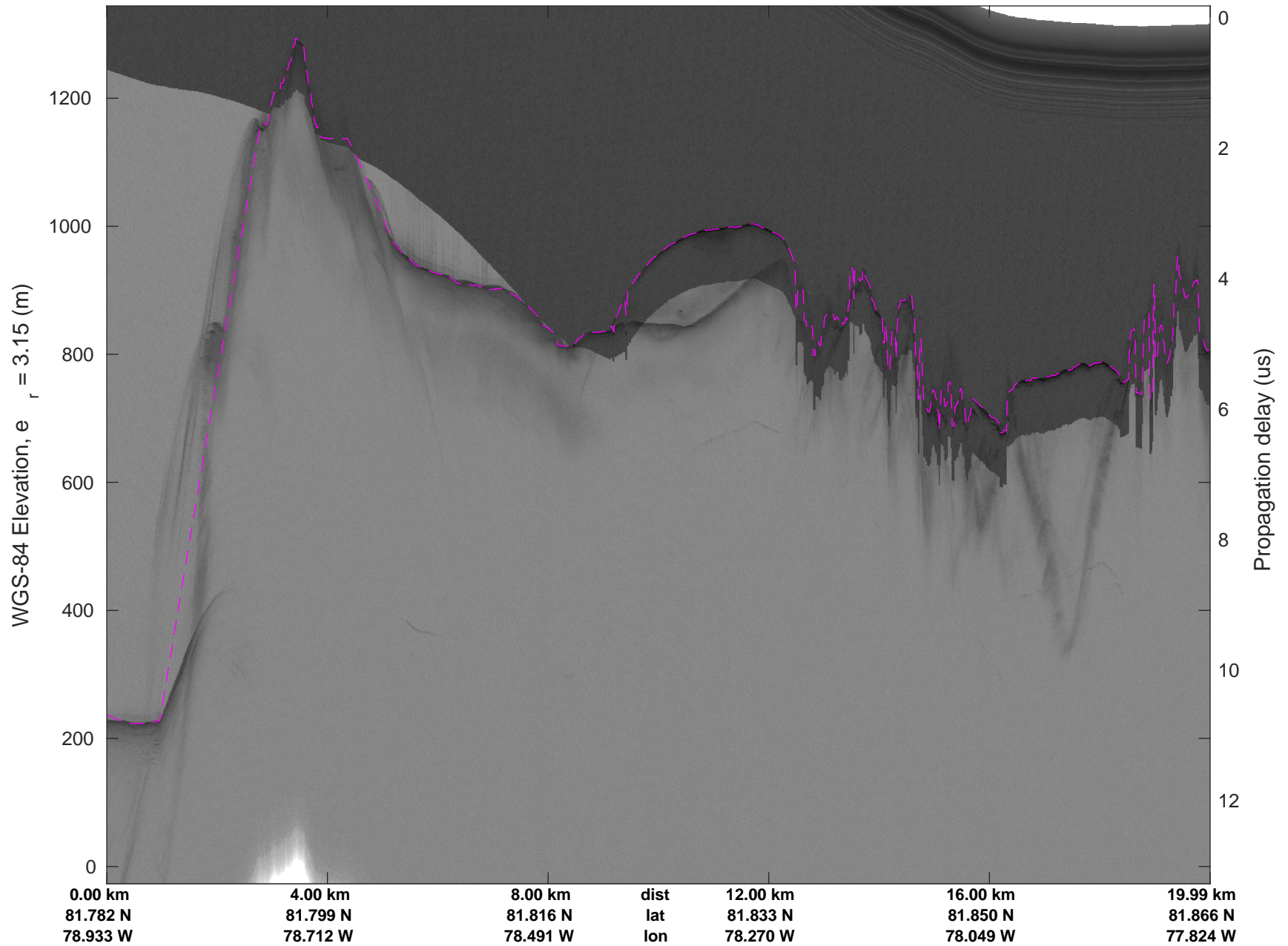
North Ellesemere 01
20170329_02_043
Polar Stereograph 70N/-45E

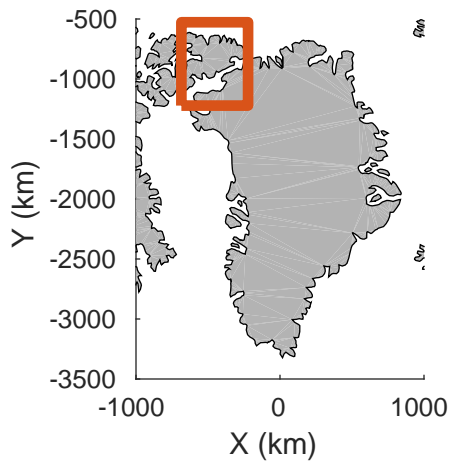


accum 2017_Greenland_P3: "North Ellesemere 01" 20170329_02_043: 13:34:03.9 to 13:36:27.8 GPS

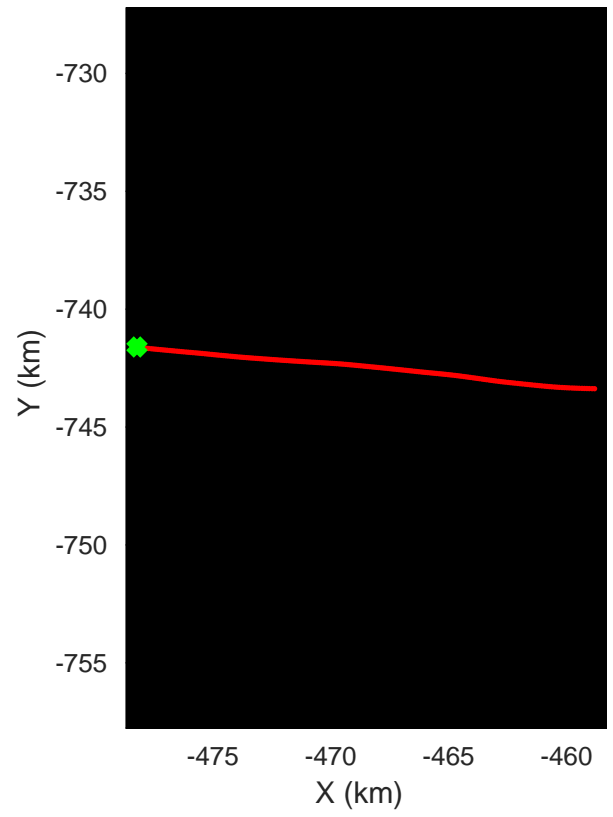
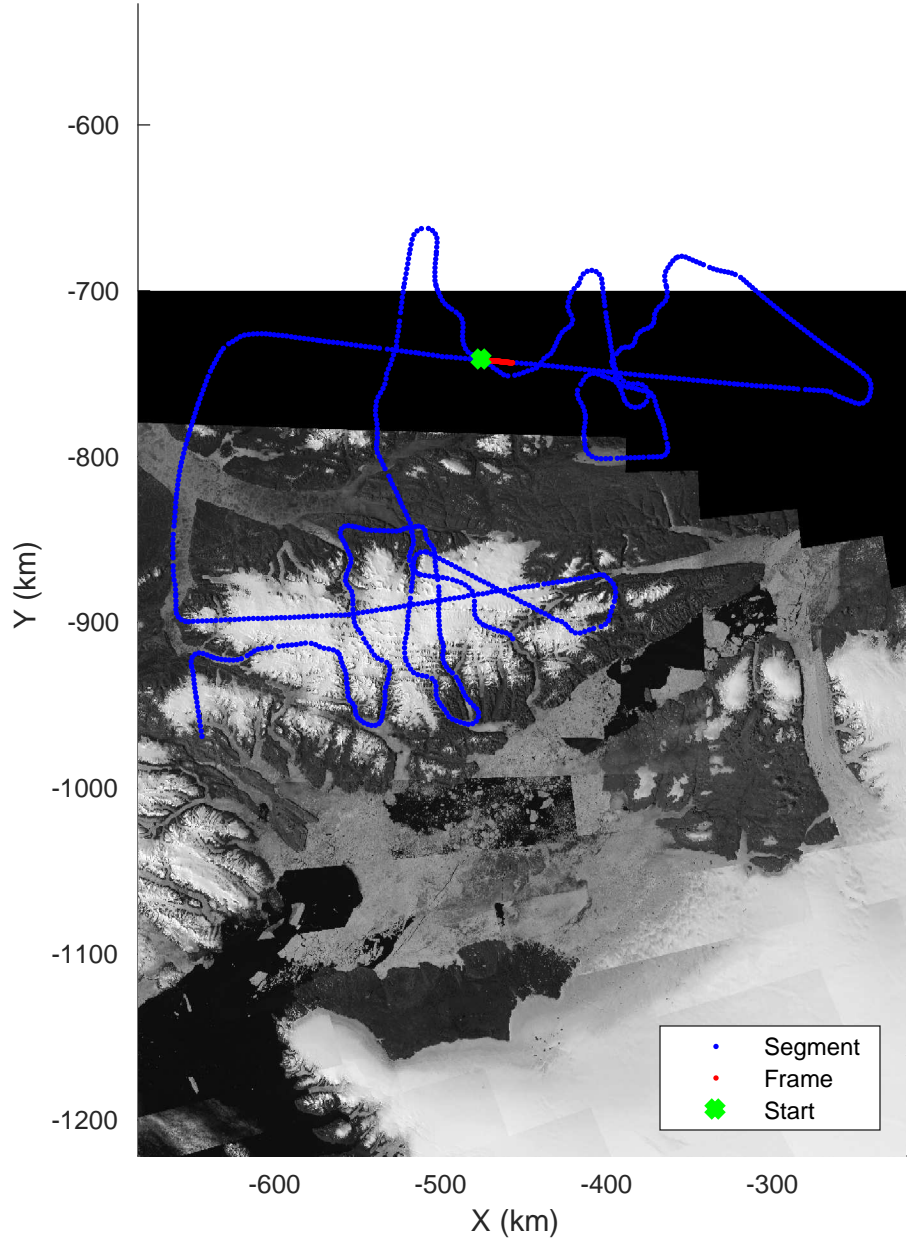


accum 2017_Greenland_P3: "North Ellesemere 01" 20170329_02_043: 13:34:03.9 to 13:36:27.8 GPS






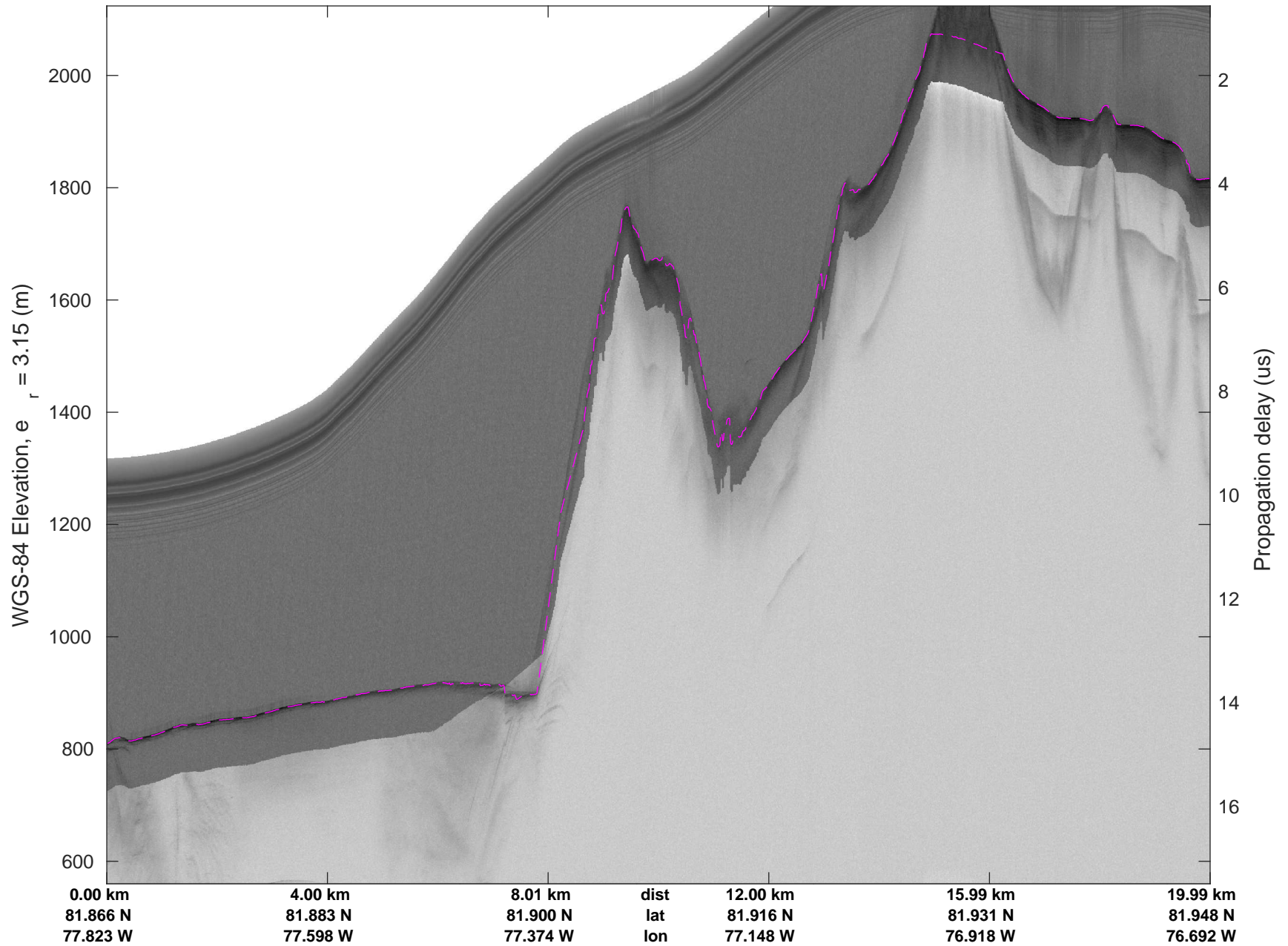
North Ellesemere 01
20170329_02_044
Polar Stereograph 70N/-45E

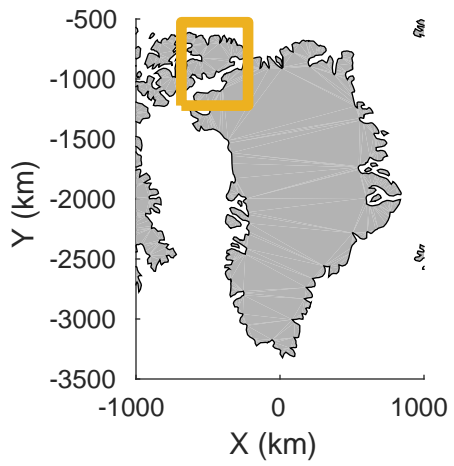


accum 2017_Greenland_P3: "North Ellesemere 01" 20170329_02_044: 13:36:27.9 to 13:38:57.6 GPS

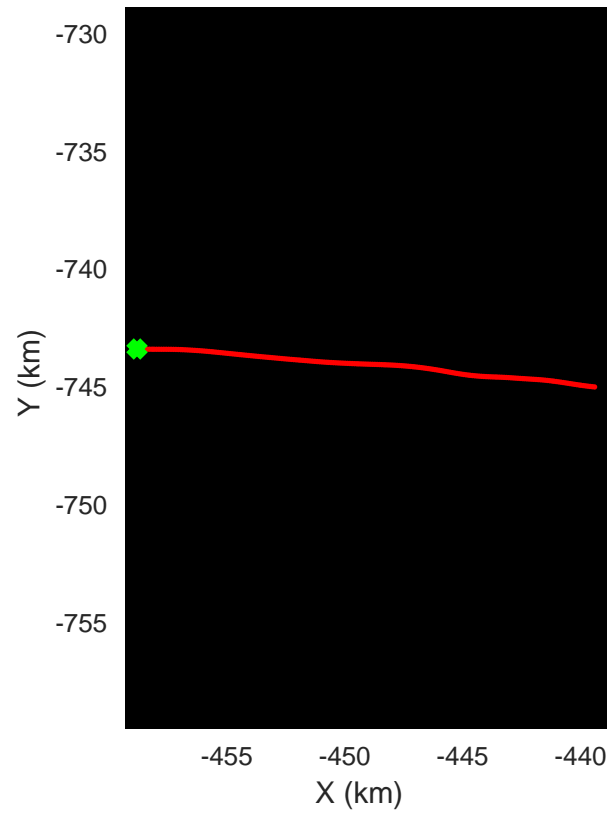
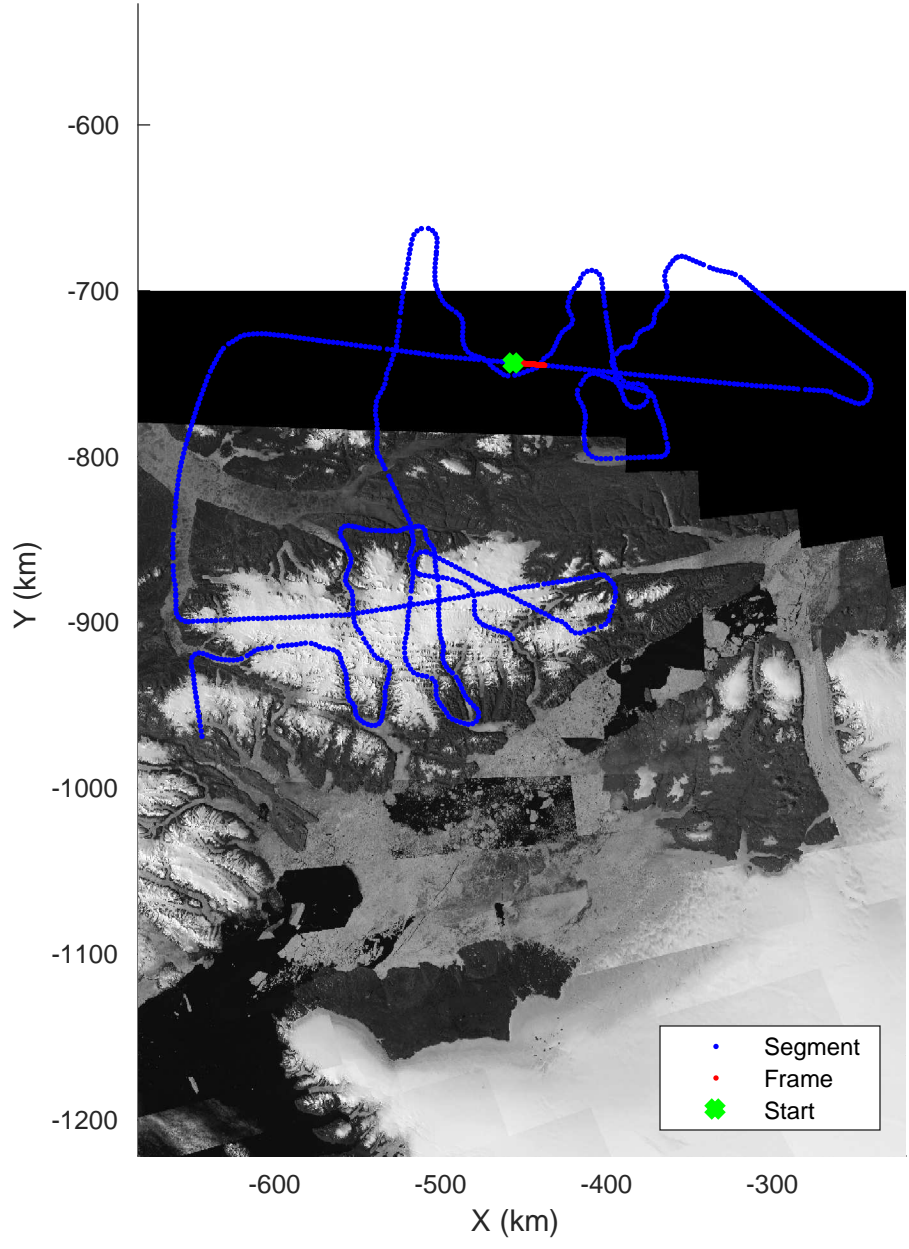


accum 2017_Greenland_P3: "North Ellesemere 01" 20170329_02_044: 13:36:27.9 to 13:38:57.6 GPS






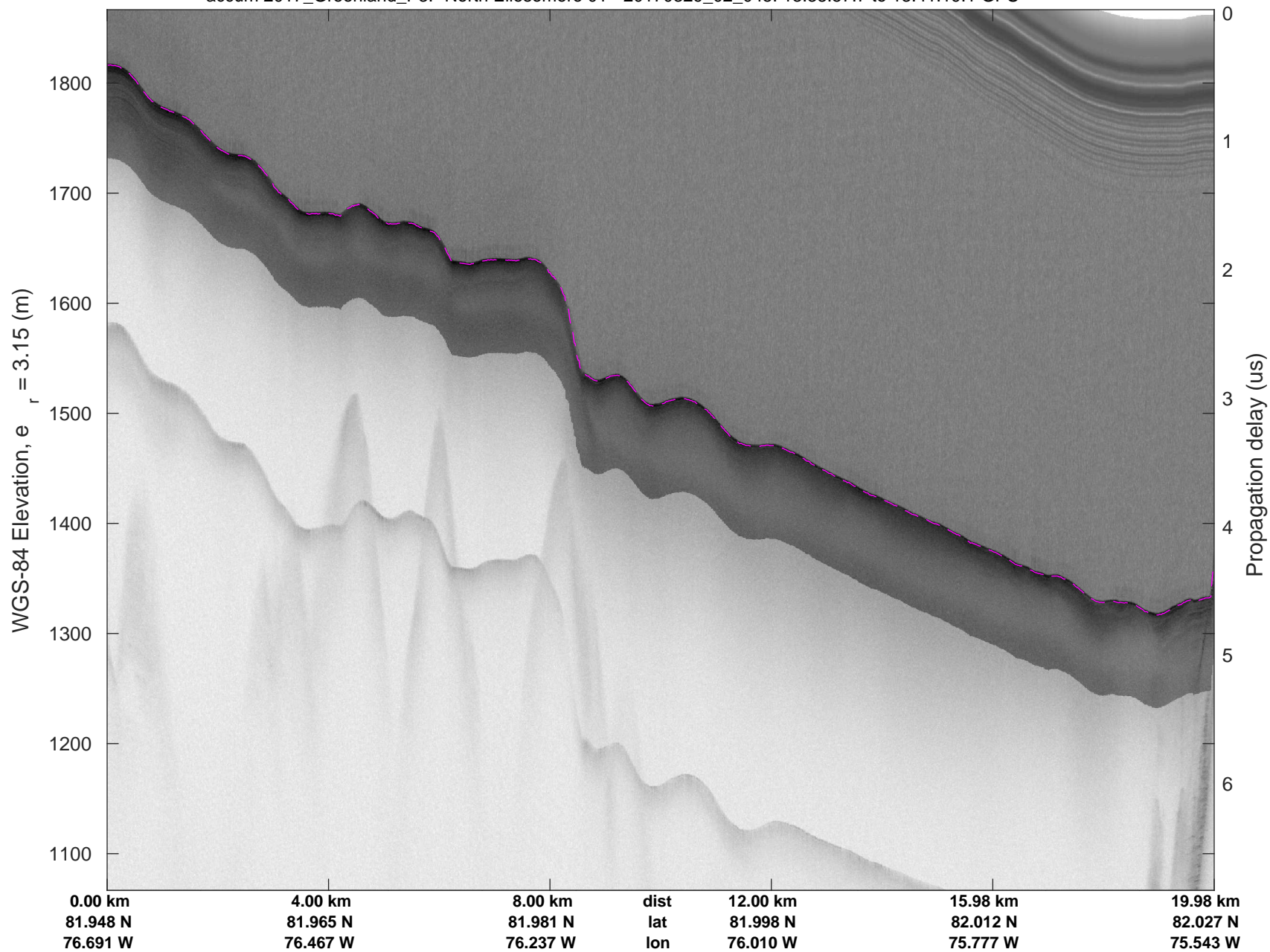
North Ellesemere 01
 20170329_02_045
 Polar Stereograph 70N/-45E

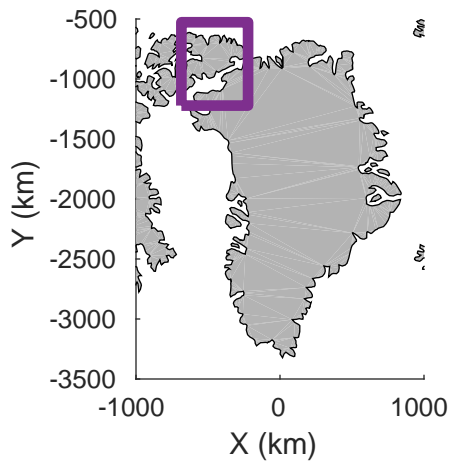


accum 2017_Greenland_P3: "North Ellesemere 01" 20170329_02_045: 13:38:57.7 to 13:41:19.1 GPS

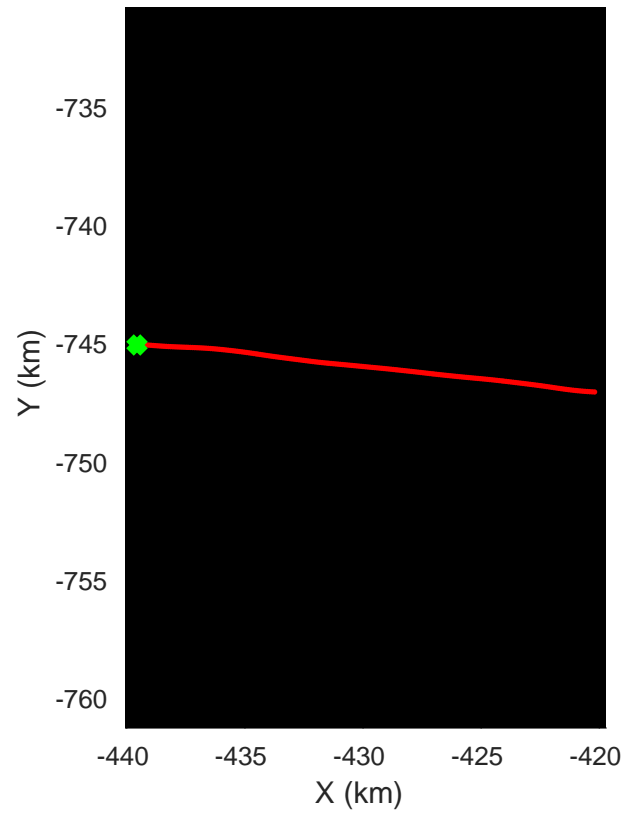
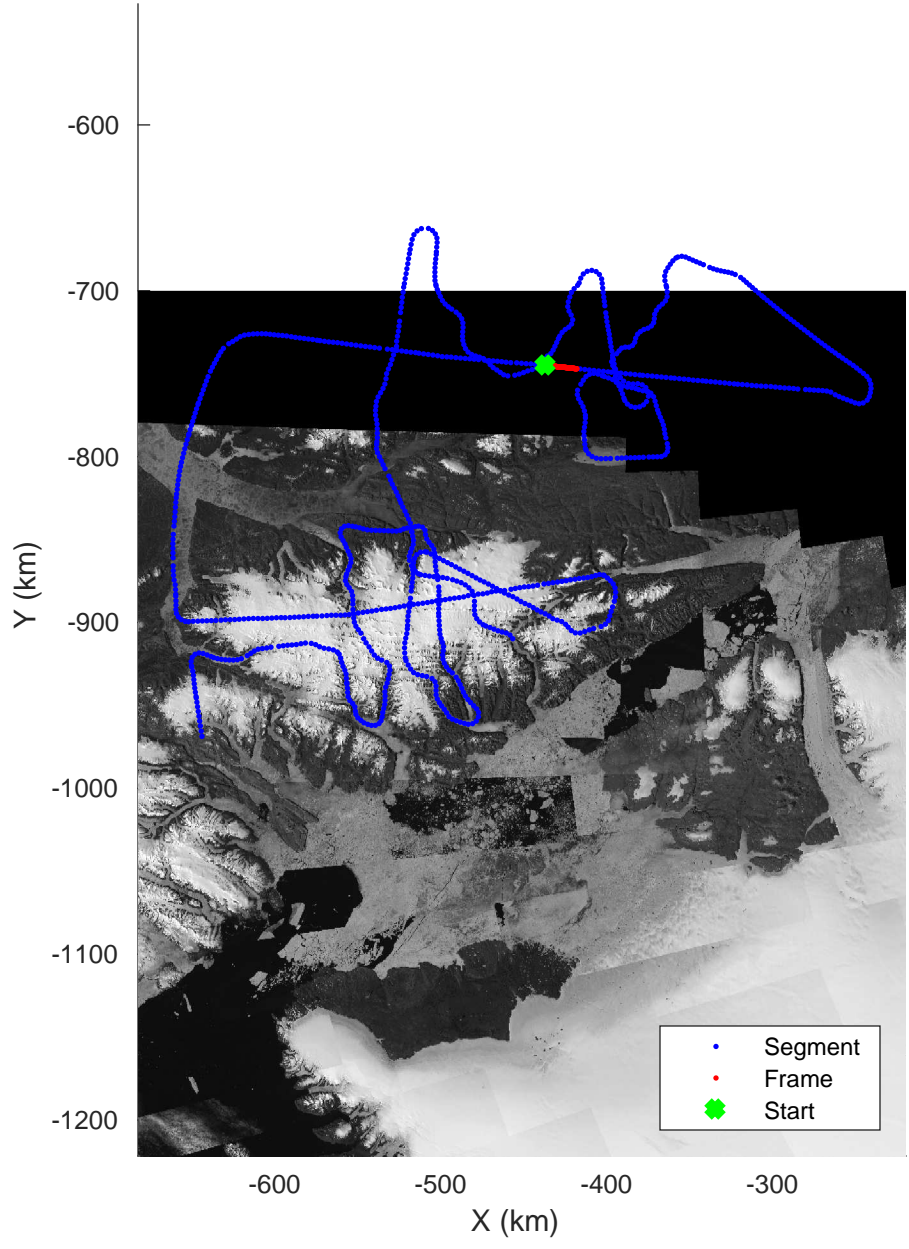


accum 2017_Greenland_P3: "North Ellesemere 01" 20170329_02_045: 13:38:57.7 to 13:41:19.1 GPS







North Ellesemere 01
20170329_02_046
Polar Stereograph 70N/-45E

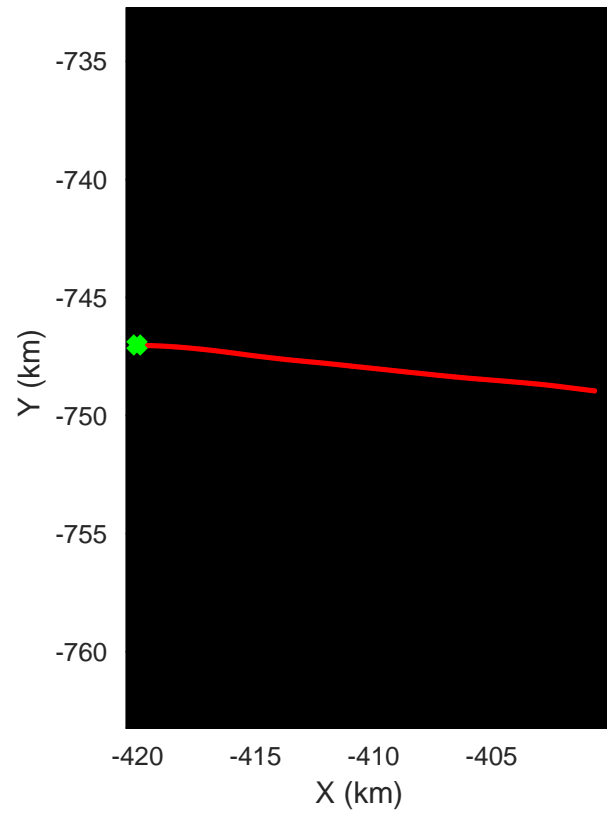
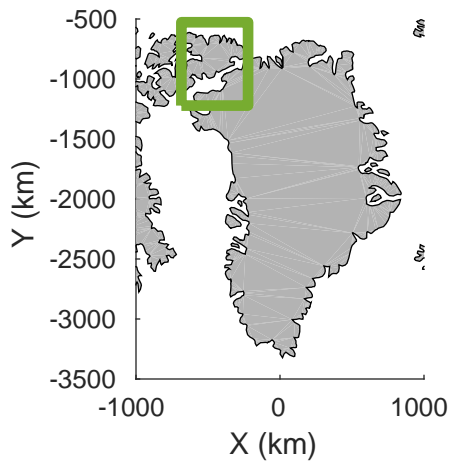


accum 2017_Greenland_P3: "North Ellesemere 01" 20170329_02_046: 13:41:19.3 to 13:43:41.0 GPS

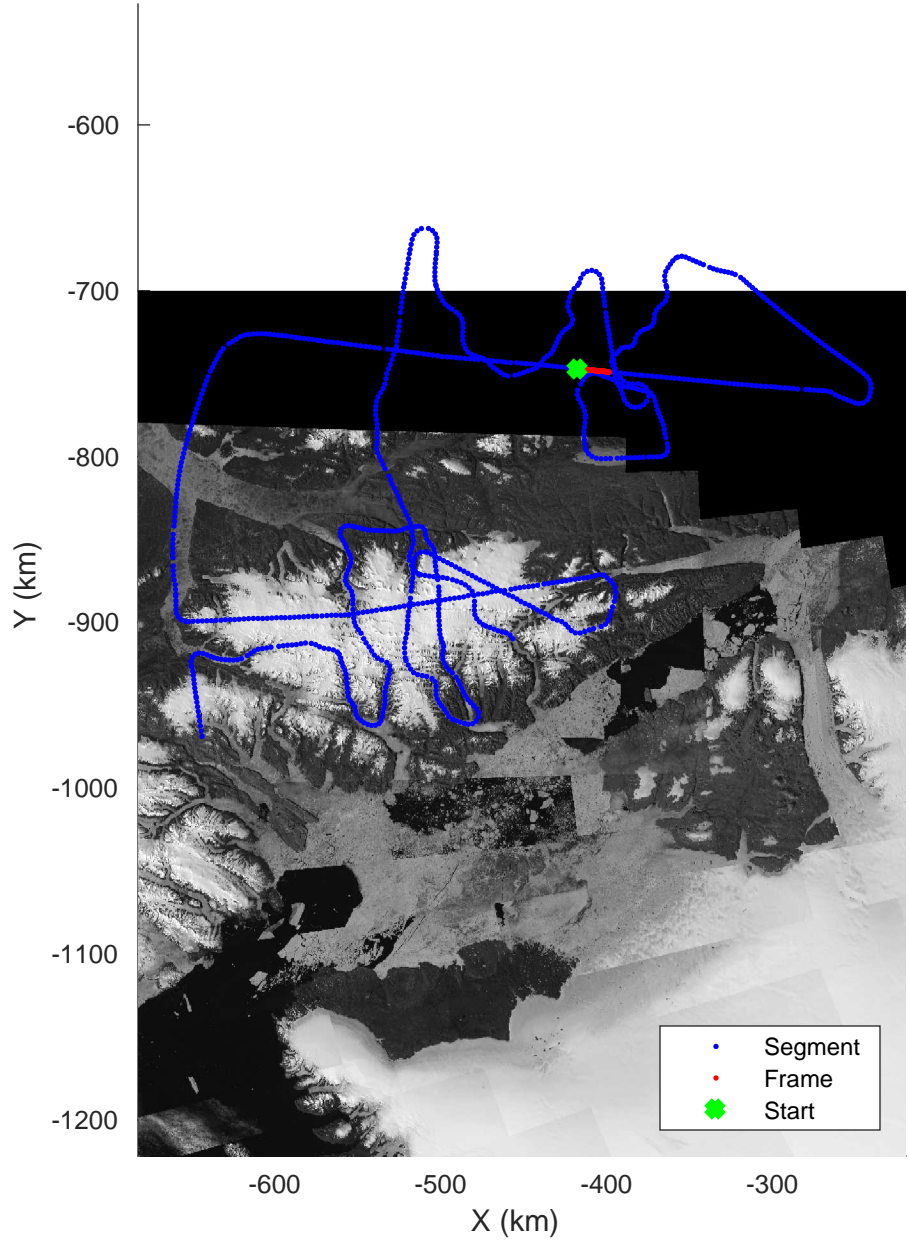


accum 2017_Greenland_P3: "North Ellesemere 01" 20170329_02_046: 13:41:19.3 to 13:43:41.0 GPS







North Ellesemere 01
20170329_02_047
Polar Stereograph 70N/-45E

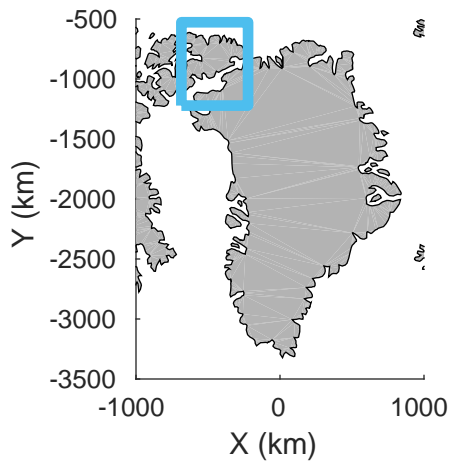


accum 2017_Greenland_P3: "North Ellesemere 01" 20170329_02_047: 13:43:41.2 to 13:46:02.3 GPS

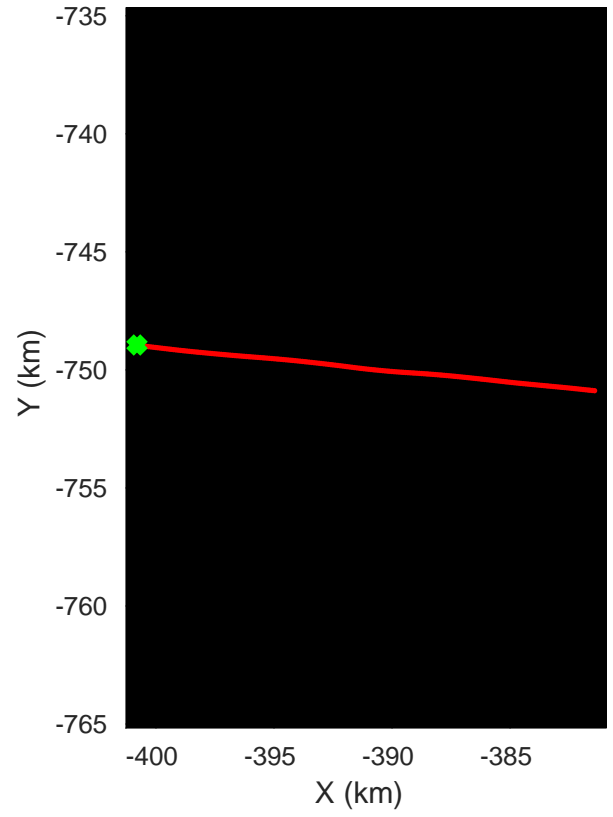
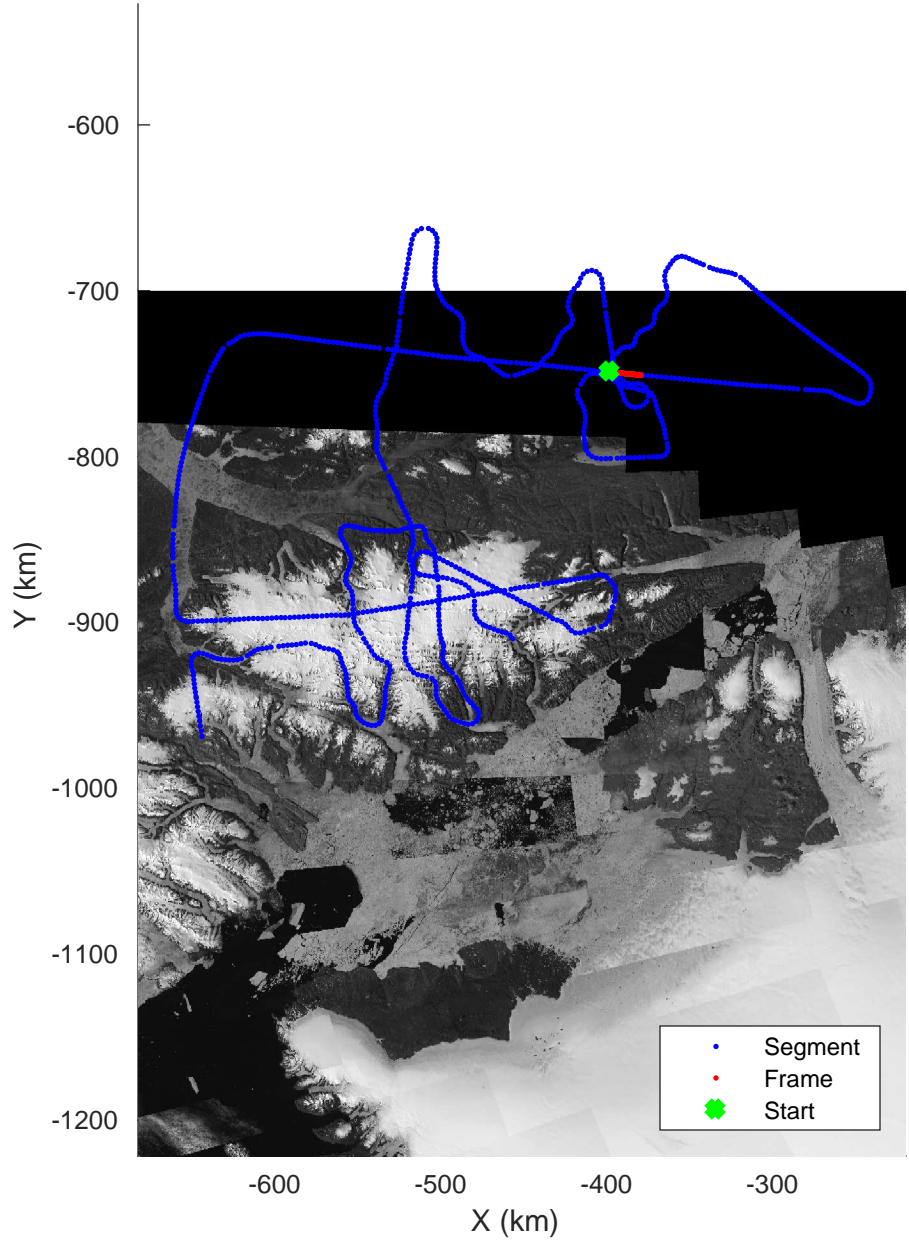


accum 2017_Greenland_P3: "North Ellesemere 01" 20170329_02_047: 13:43:41.2 to 13:46:02.3 GPS






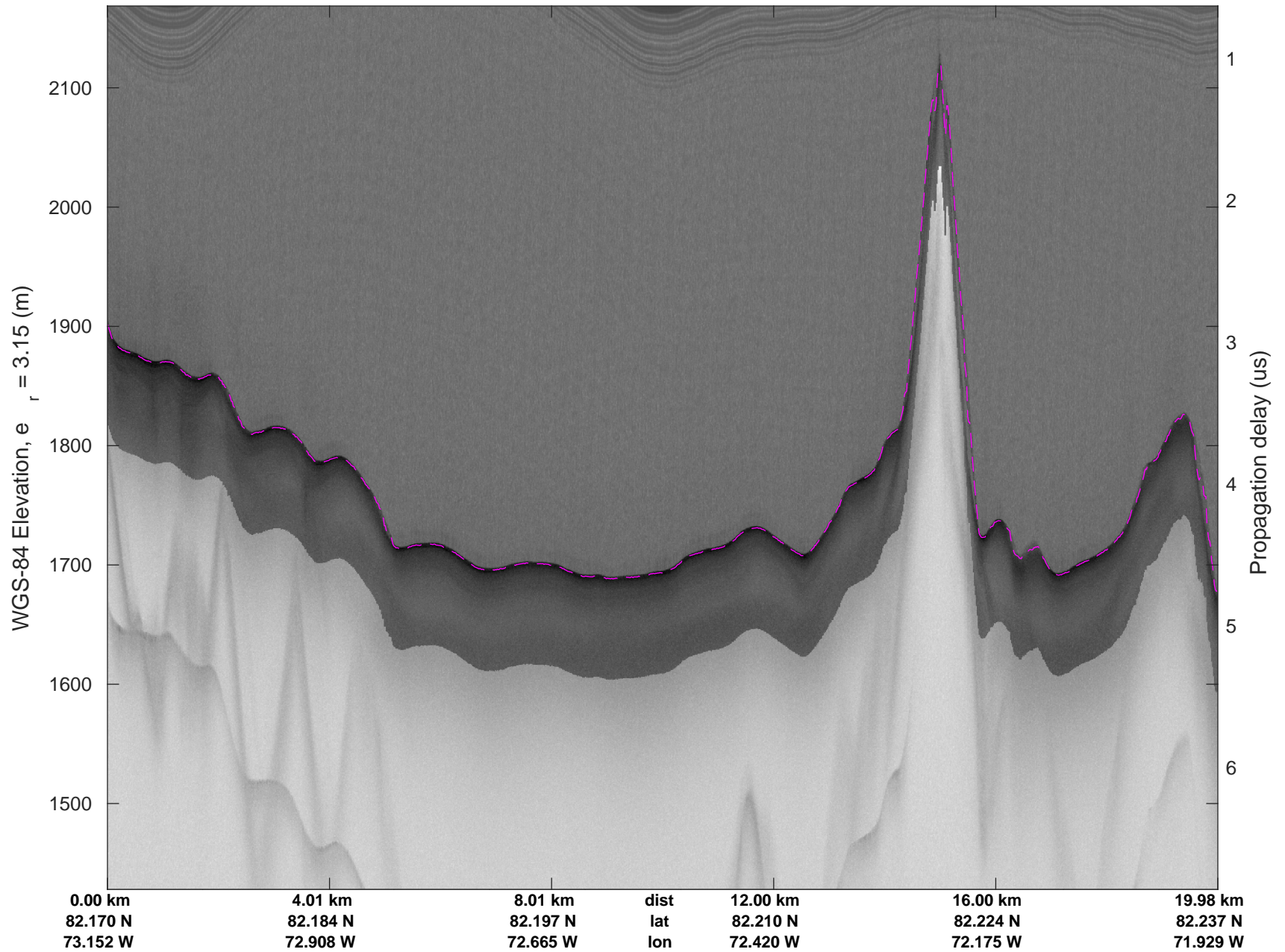
North Ellesemere 01
 20170329_02_048
 Polar Stereograph 70N/-45E

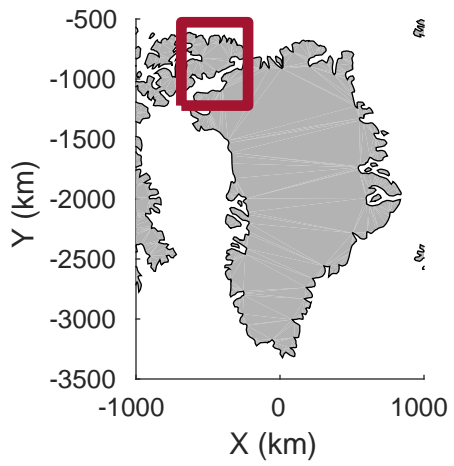


accum 2017_Greenland_P3: "North Ellesemere 01" 20170329_02_048: 13:46:02.5 to 13:48:21.7 GPS

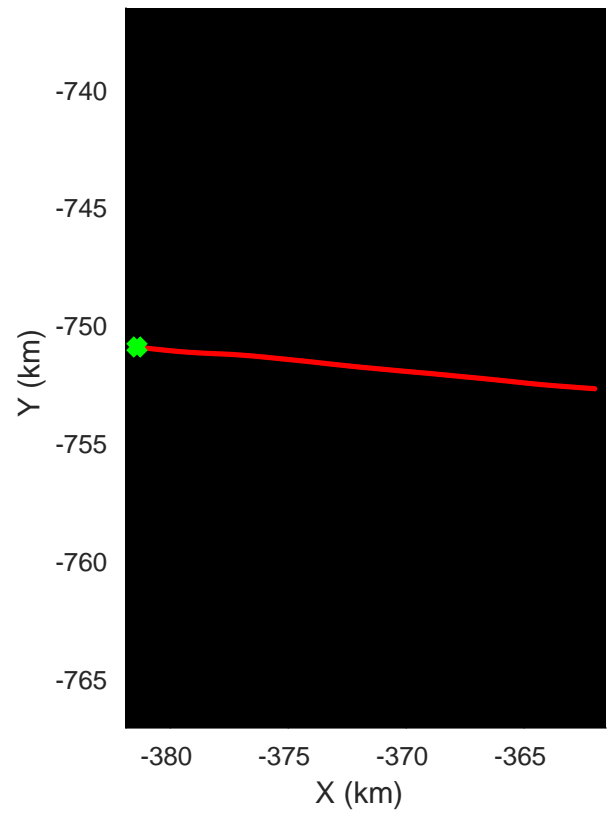
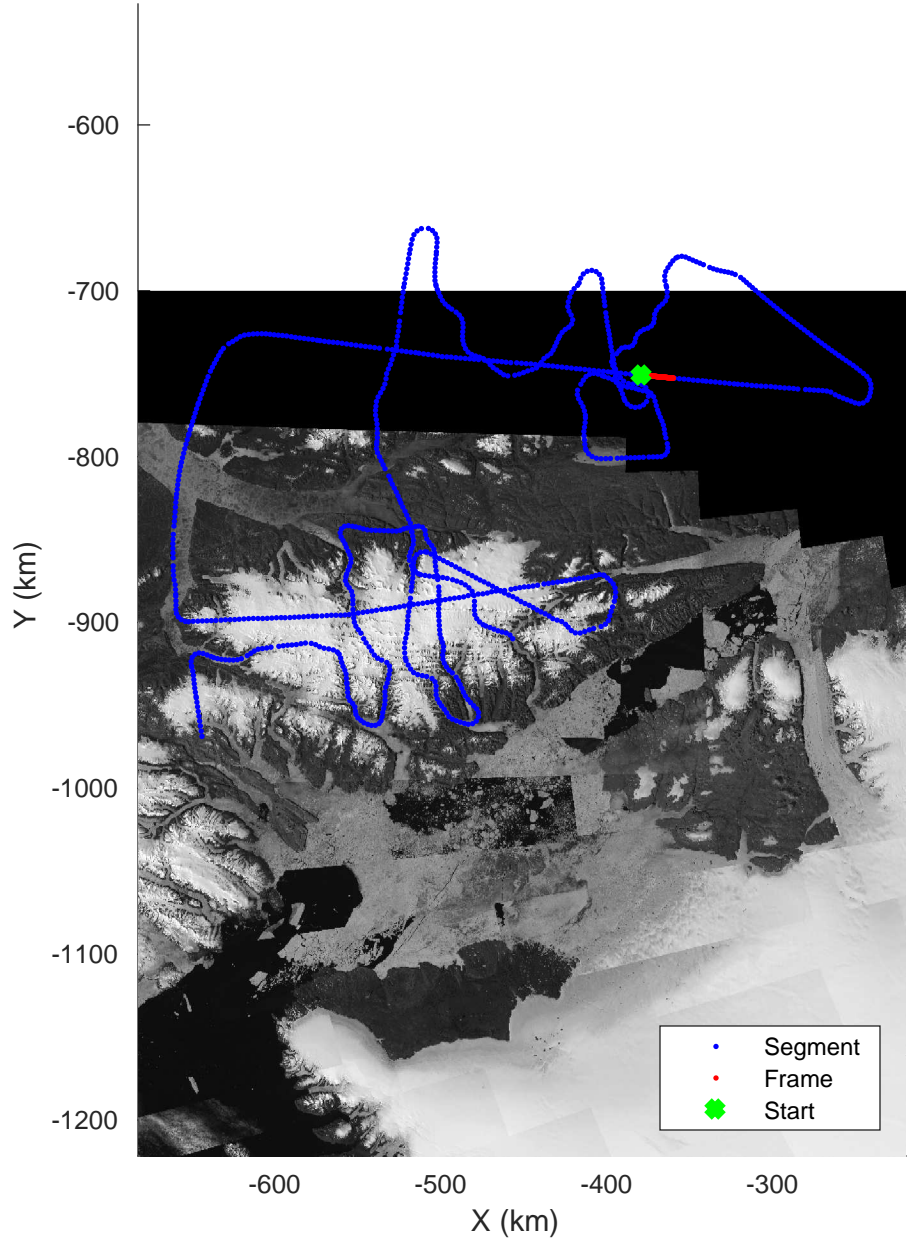


accum 2017_Greenland_P3: "North Ellesemere 01" 20170329_02_048: 13:46:02.5 to 13:48:21.7 GPS

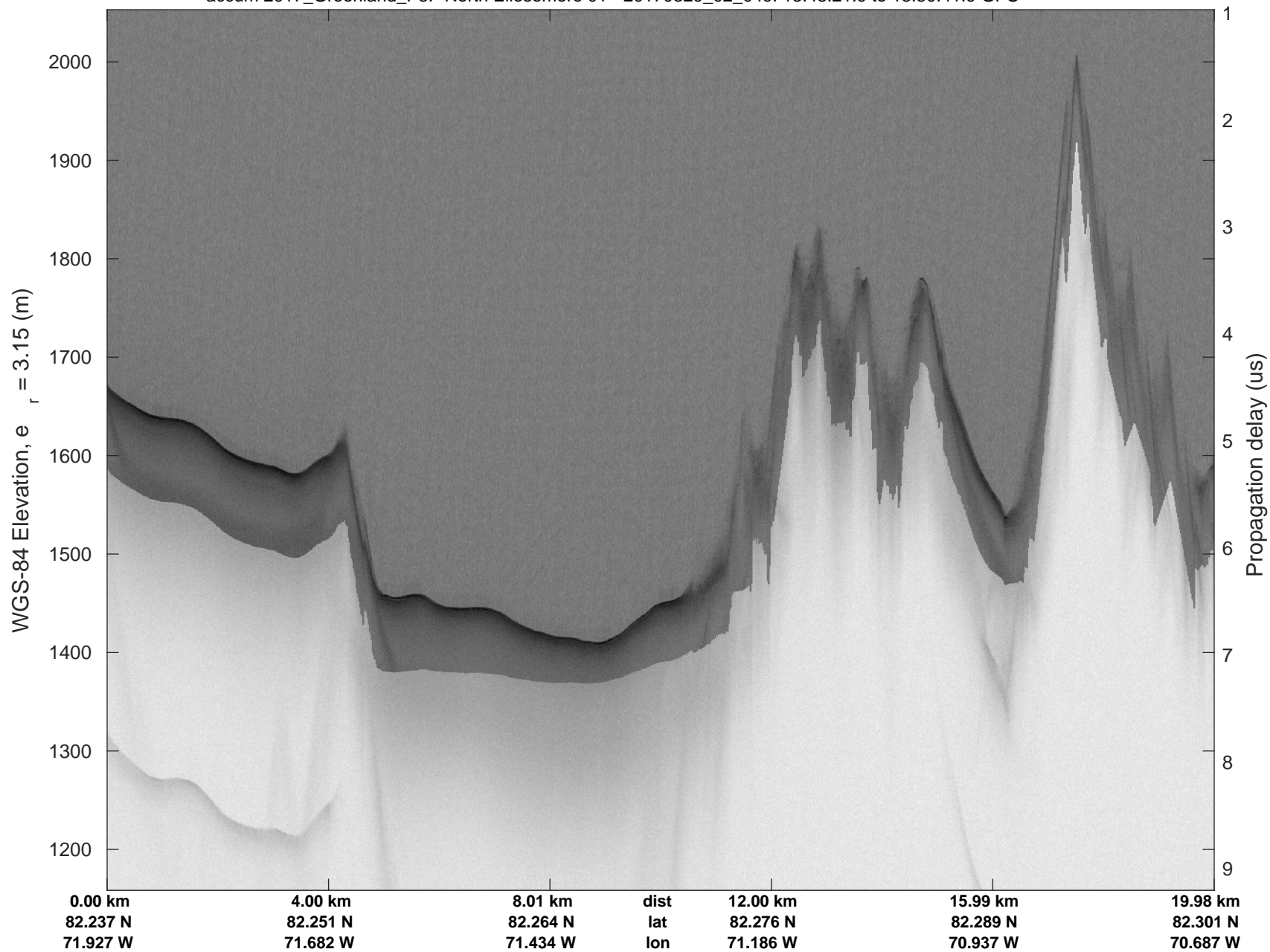




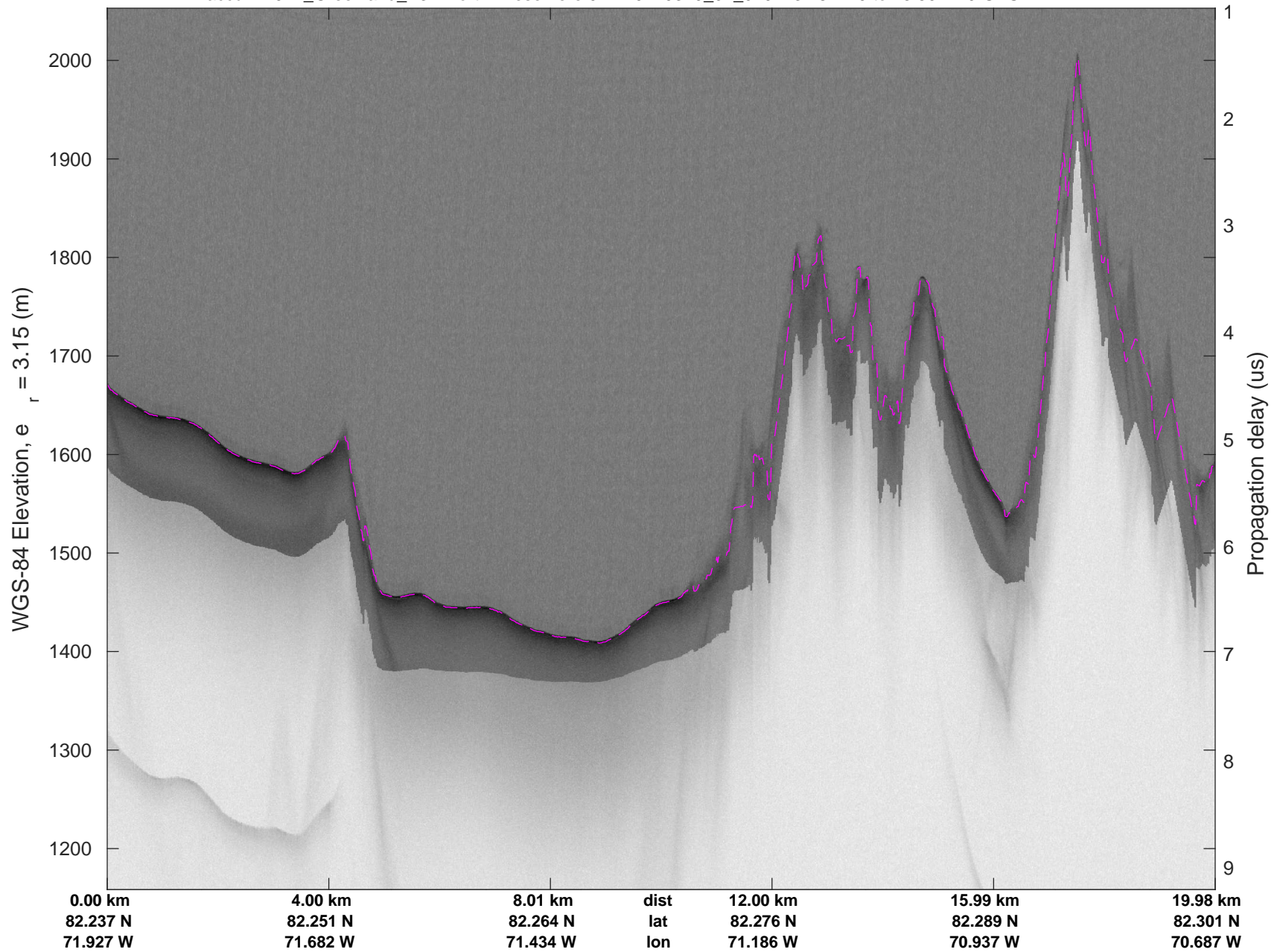
North Ellesemere 01
20170329_02_049
Polar Stereograph 70N/-45E

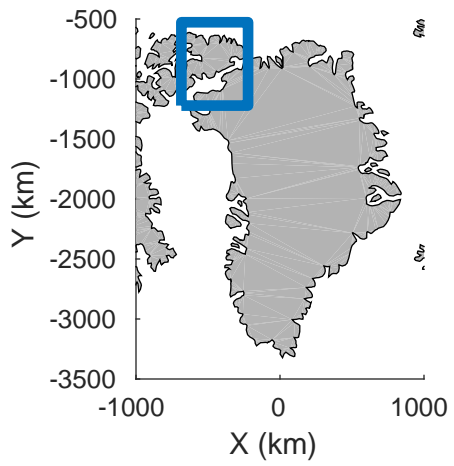


accum 2017_Greenland_P3: "North Ellesemere 01" 20170329_02_049: 13:48:21.9 to 13:50:41.9 GPS

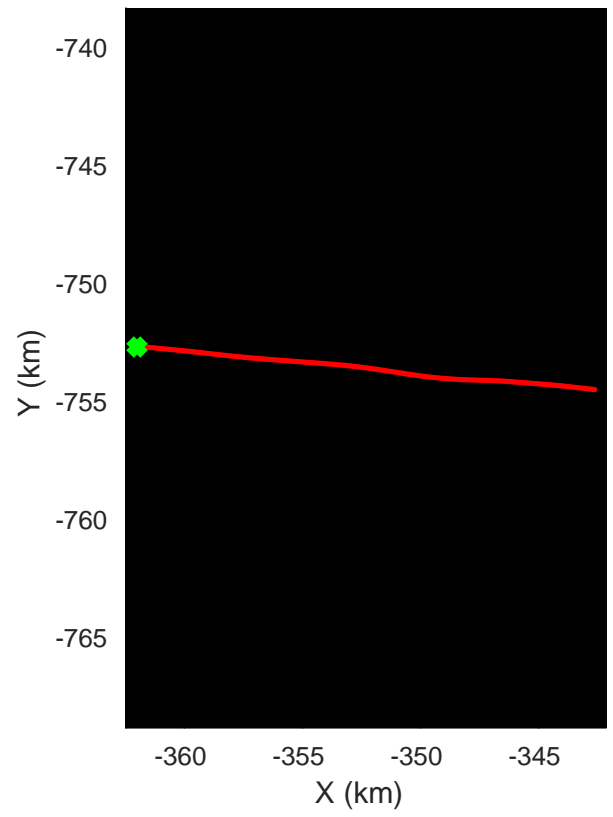
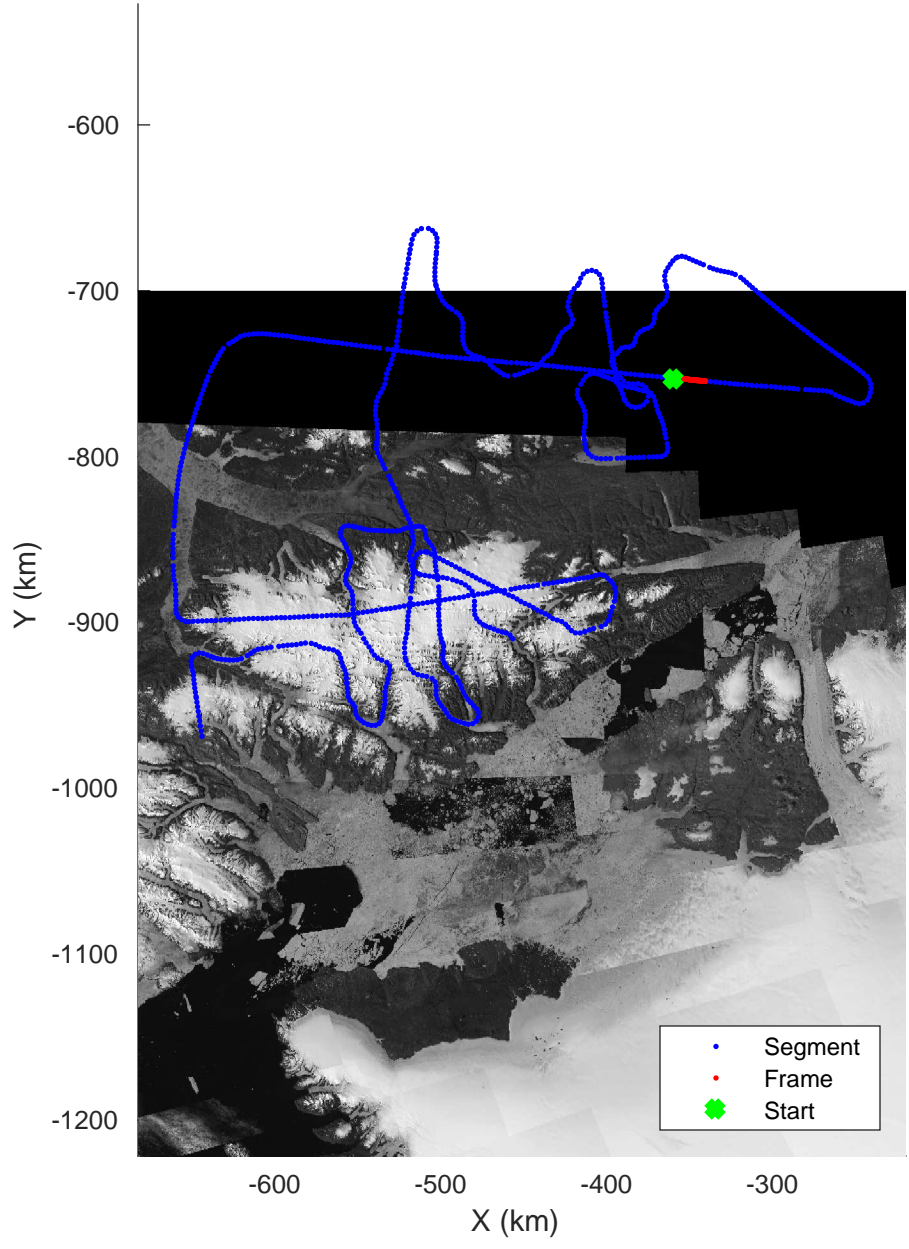


accum 2017_Greenland_P3: "North Ellesemere 01" 20170329_02_049: 13:48:21.9 to 13:50:41.9 GPS






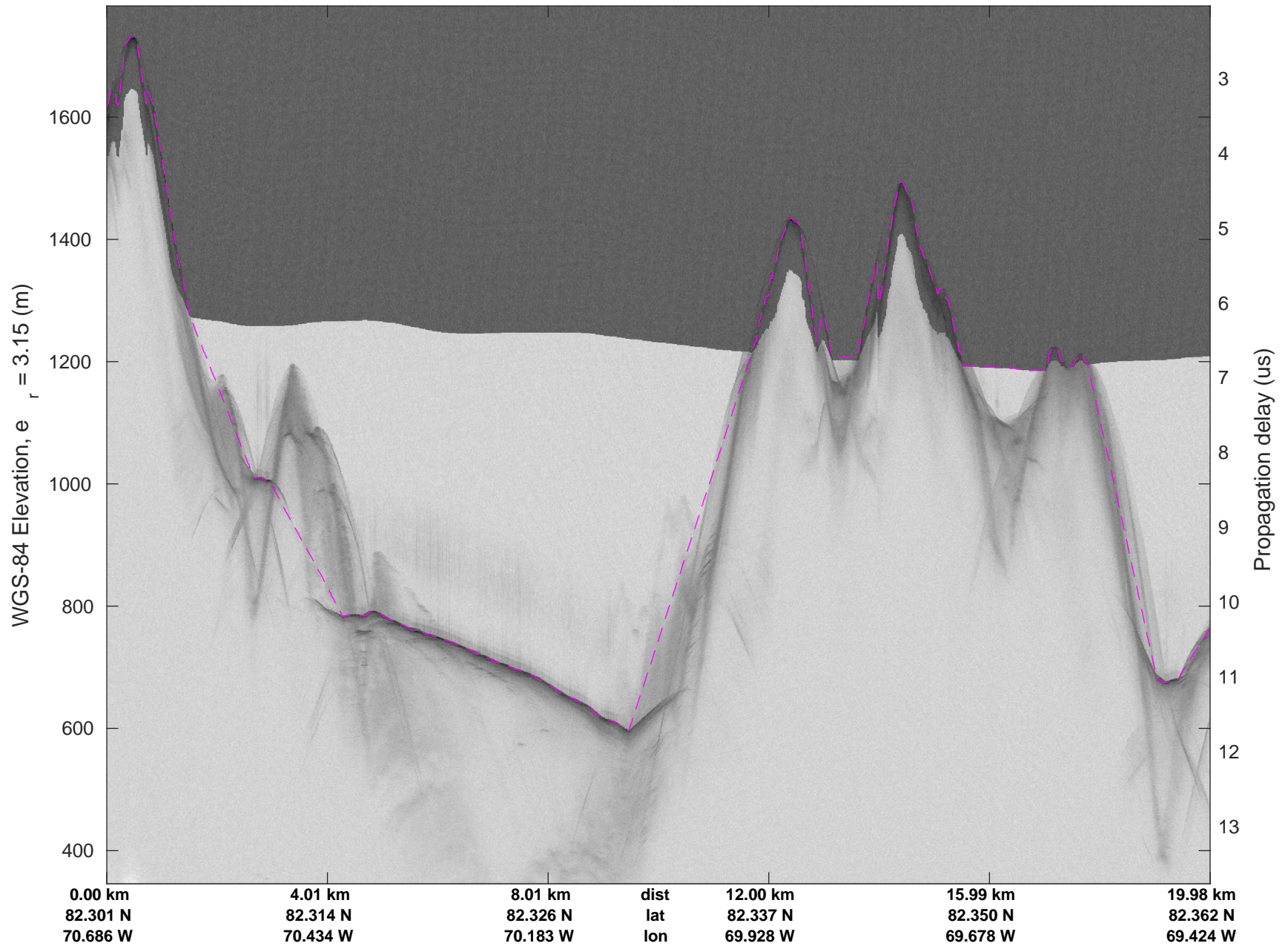
North Ellesemere 01
20170329_02_050
Polar Stereograph 70N/-45E


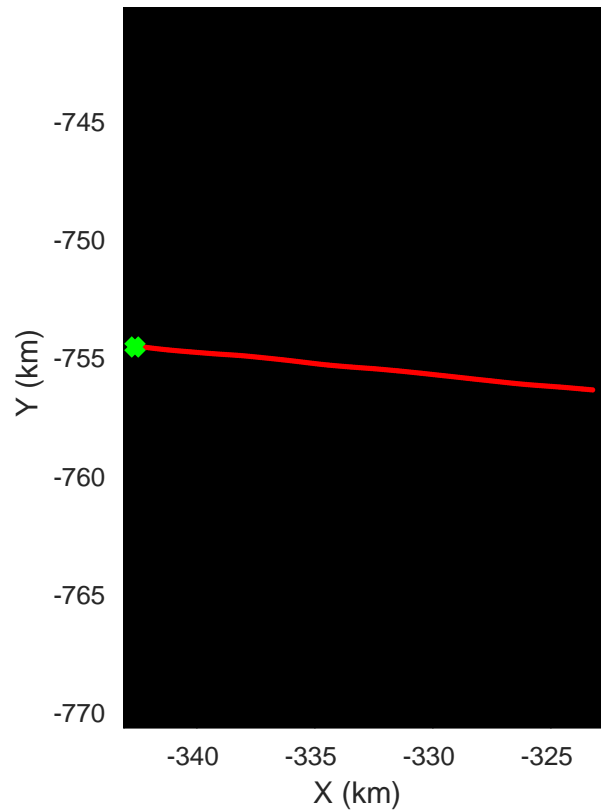
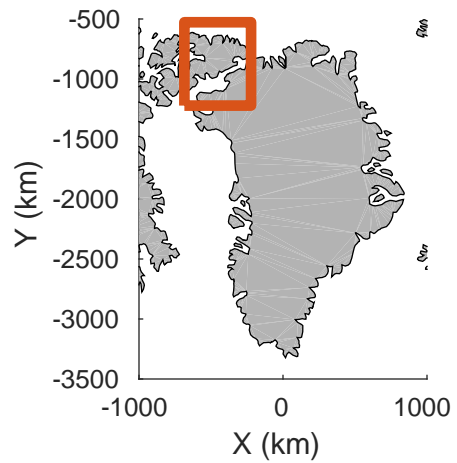


accum 2017_Greenland_P3: "North Ellesemere 01" 20170329_02_050: 13:50:42.1 to 13:53:03.0 GPS

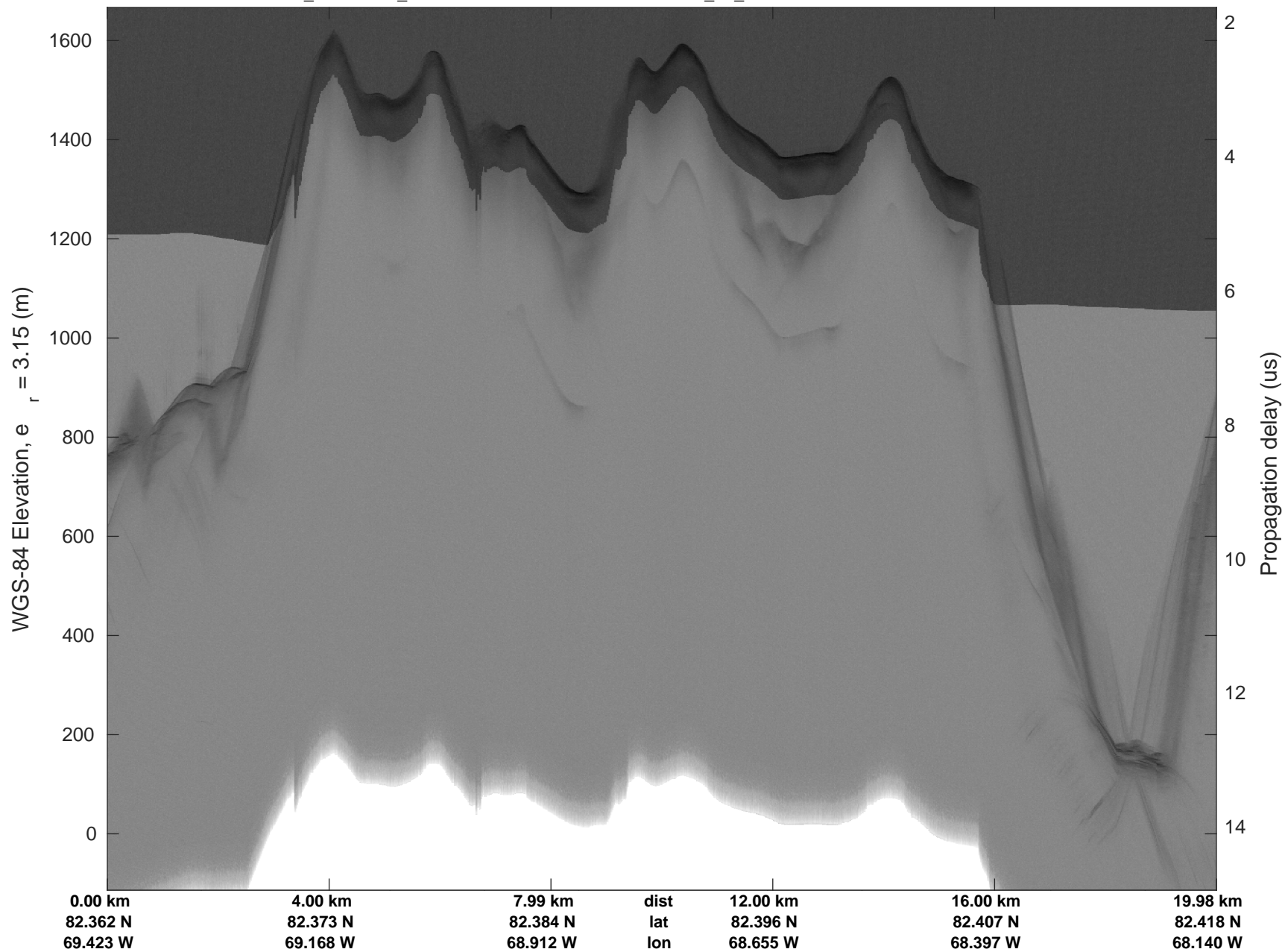


accum 2017_Greenland_P3: "North Ellesemere 01" 20170329_02_050: 13:50:42.1 to 13:53:03.0 GPS

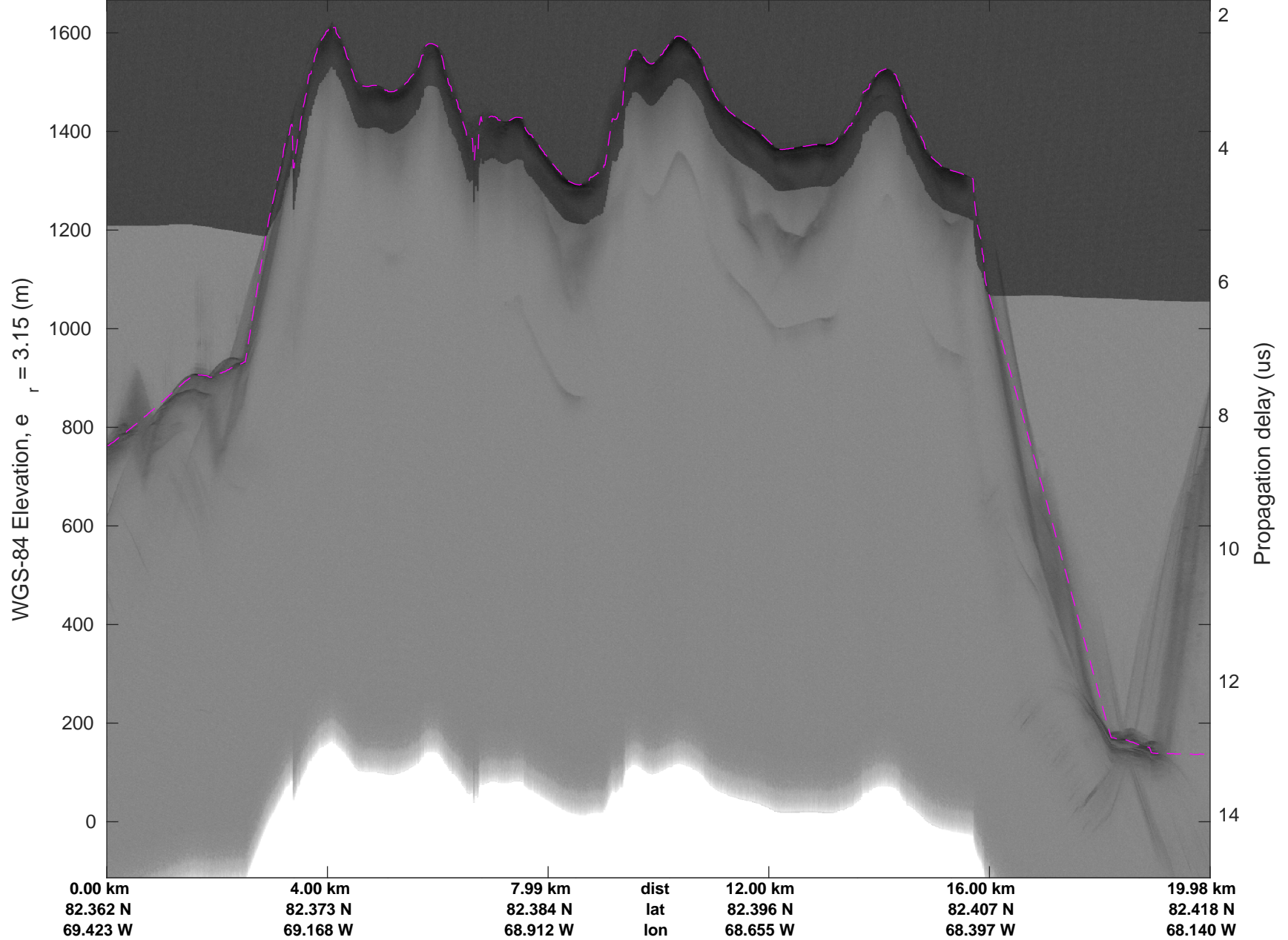


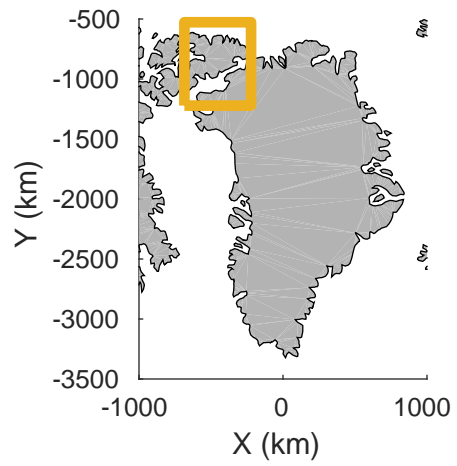


accum 2017_Greenland_P3: "North Ellesemere 01" 20170329_02_051: 13:53:03.1 to 13:55:24.0 GPS

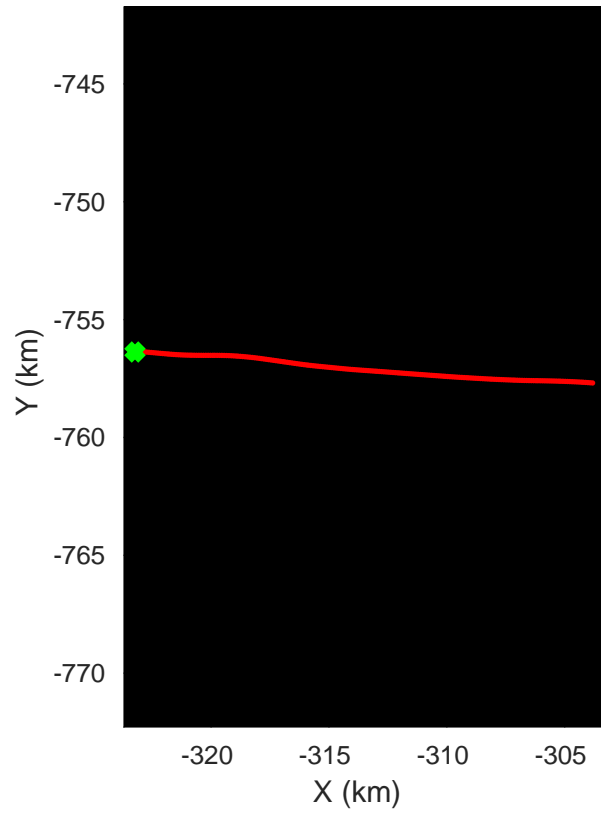
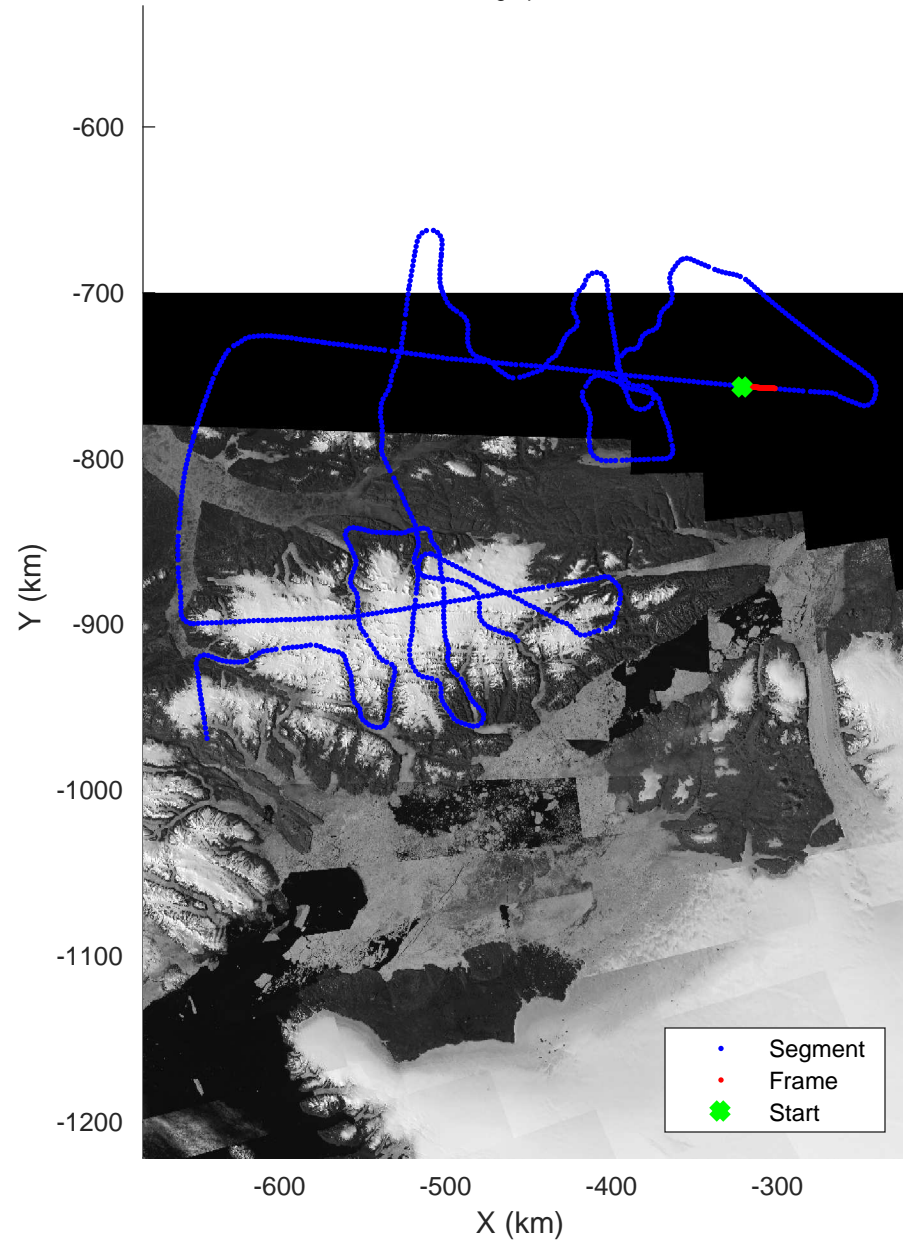


accum 2017_Greenland_P3: "North Ellesemere 01" 20170329_02_051: 13:53:03.1 to 13:55:24.0 GPS







North Ellesemere 01
 20170329_02_052
 Polar Stereograph 70N/-45E

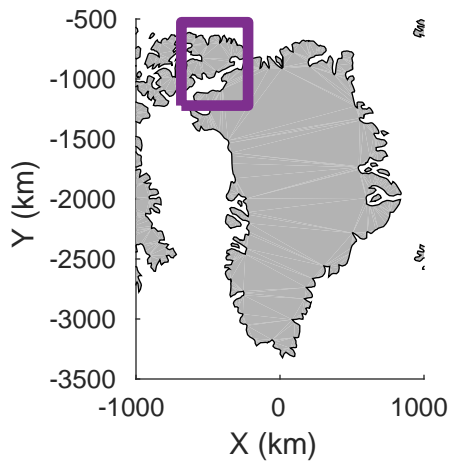


accum 2017_Greenland_P3: "North Ellesemere 01" 20170329_02_052: 13:55:24.2 to 13:57:45.1 GPS

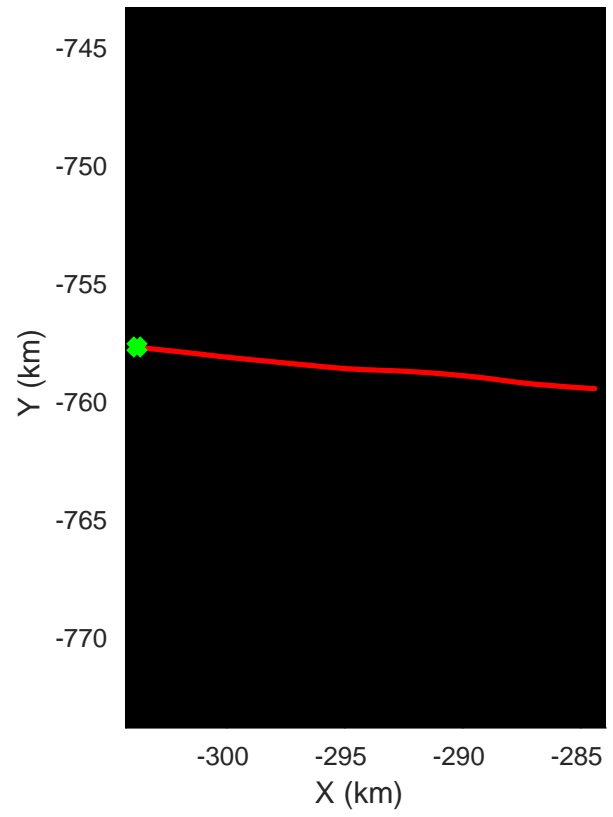
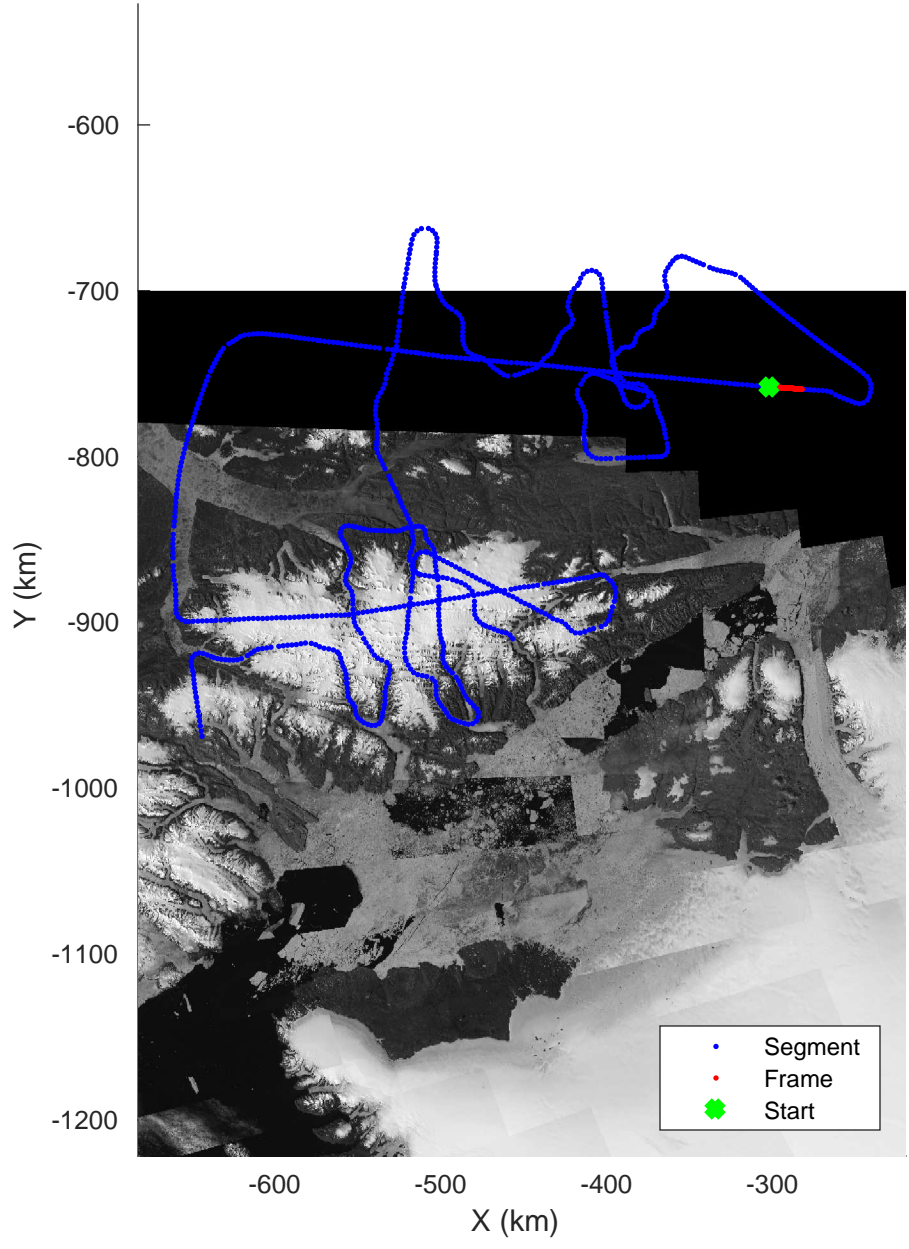


accum 2017_Greenland_P3: "North Ellesemere 01" 20170329_02_052: 13:55:24.2 to 13:57:45.1 GPS

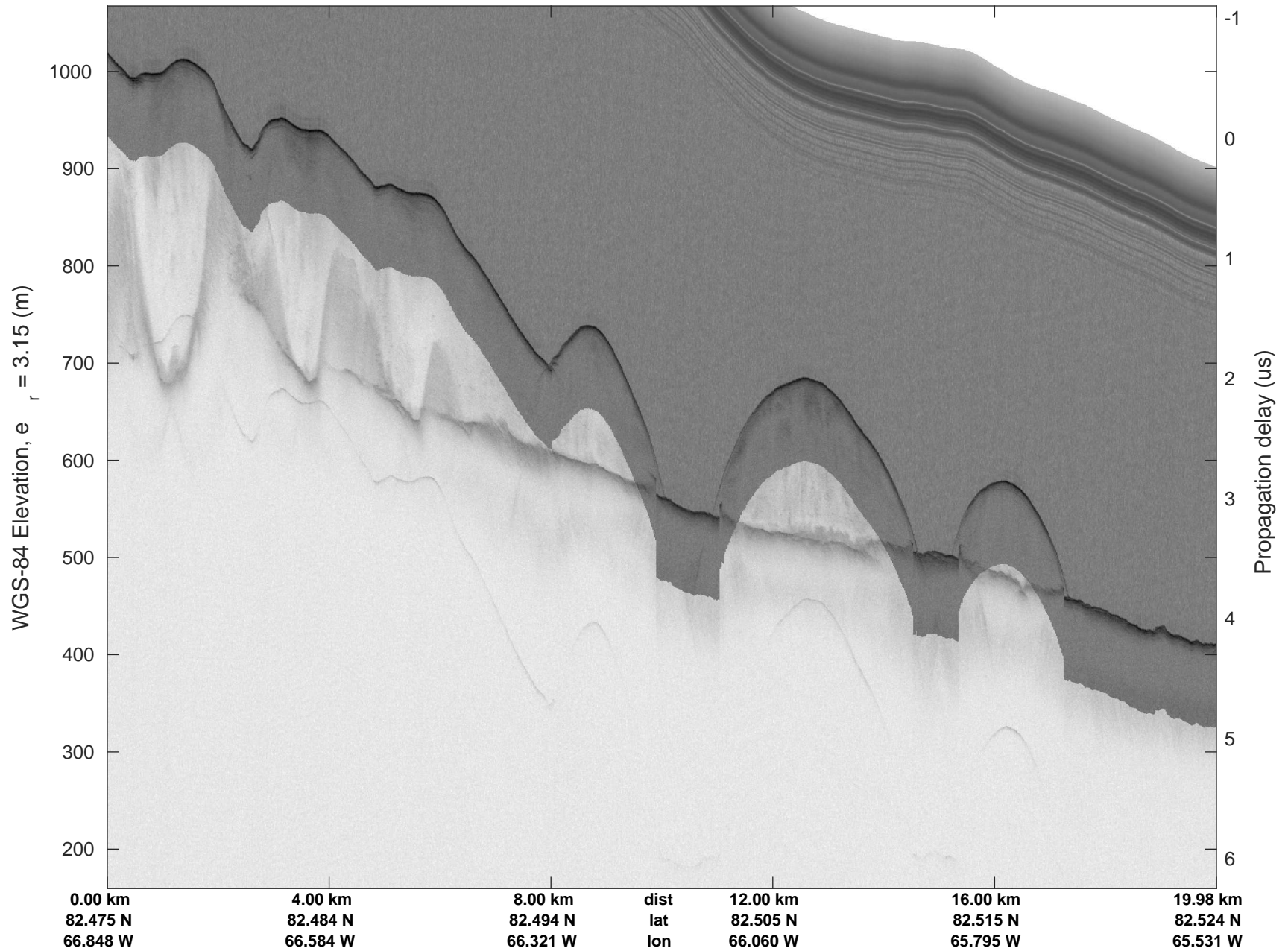




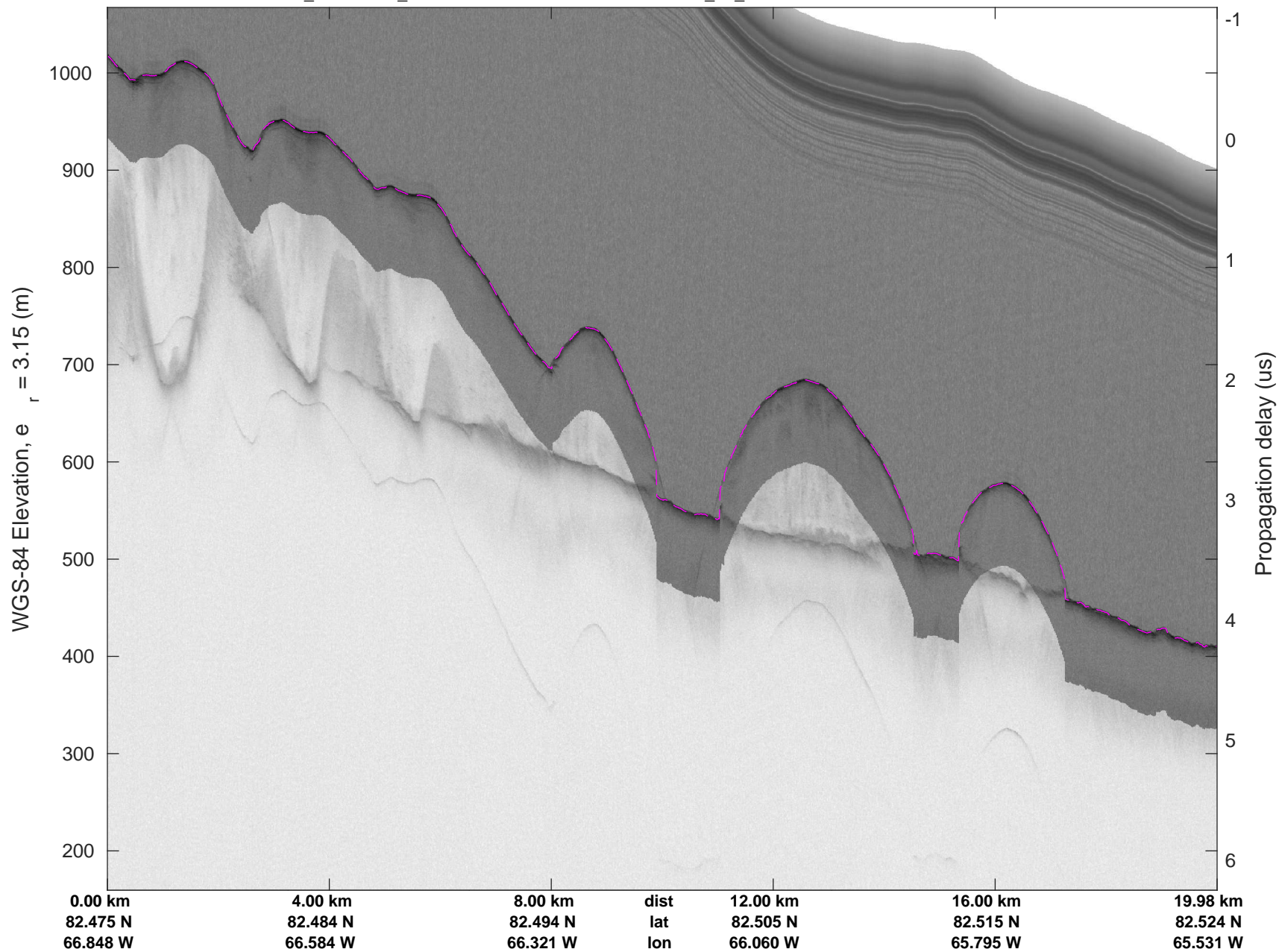
North Ellesemere 01
20170329_02_053
Polar Stereograph 70N/-45E


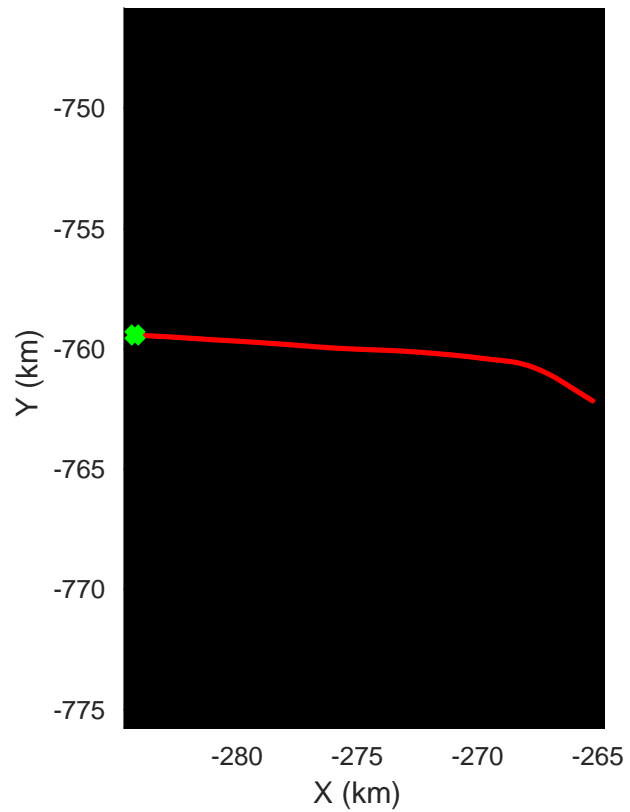
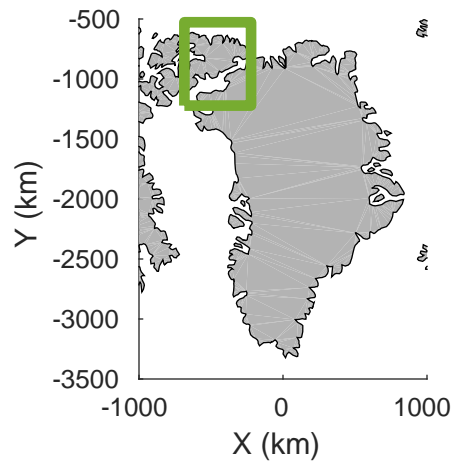


accum 2017_Greenland_P3: "North Ellesemere 01" 20170329_02_053: 13:57:45.3 to 14:00:12.1 GPS

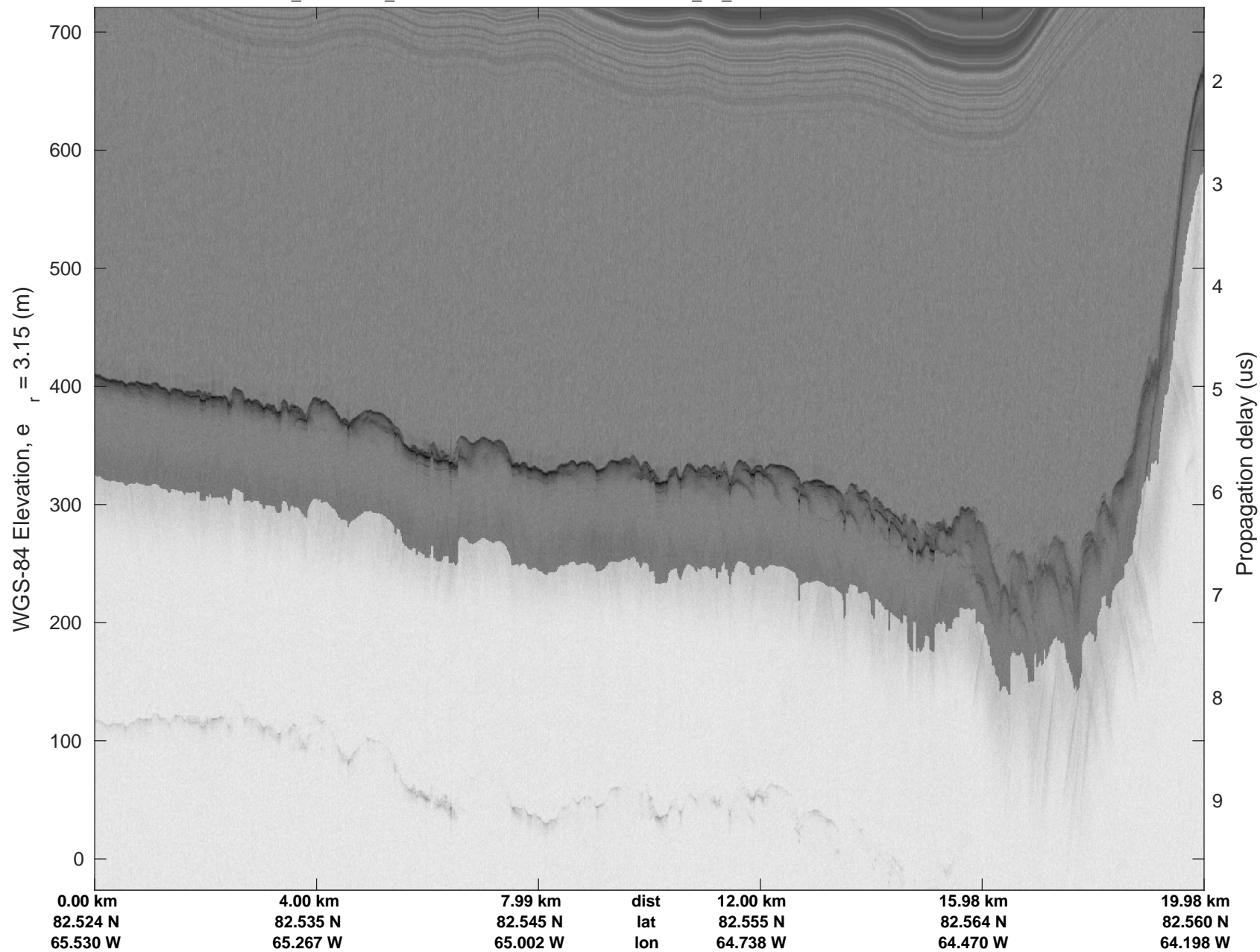


accum 2017_Greenland_P3: "North Ellesemere 01" 20170329_02_053: 13:57:45.3 to 14:00:12.1 GPS

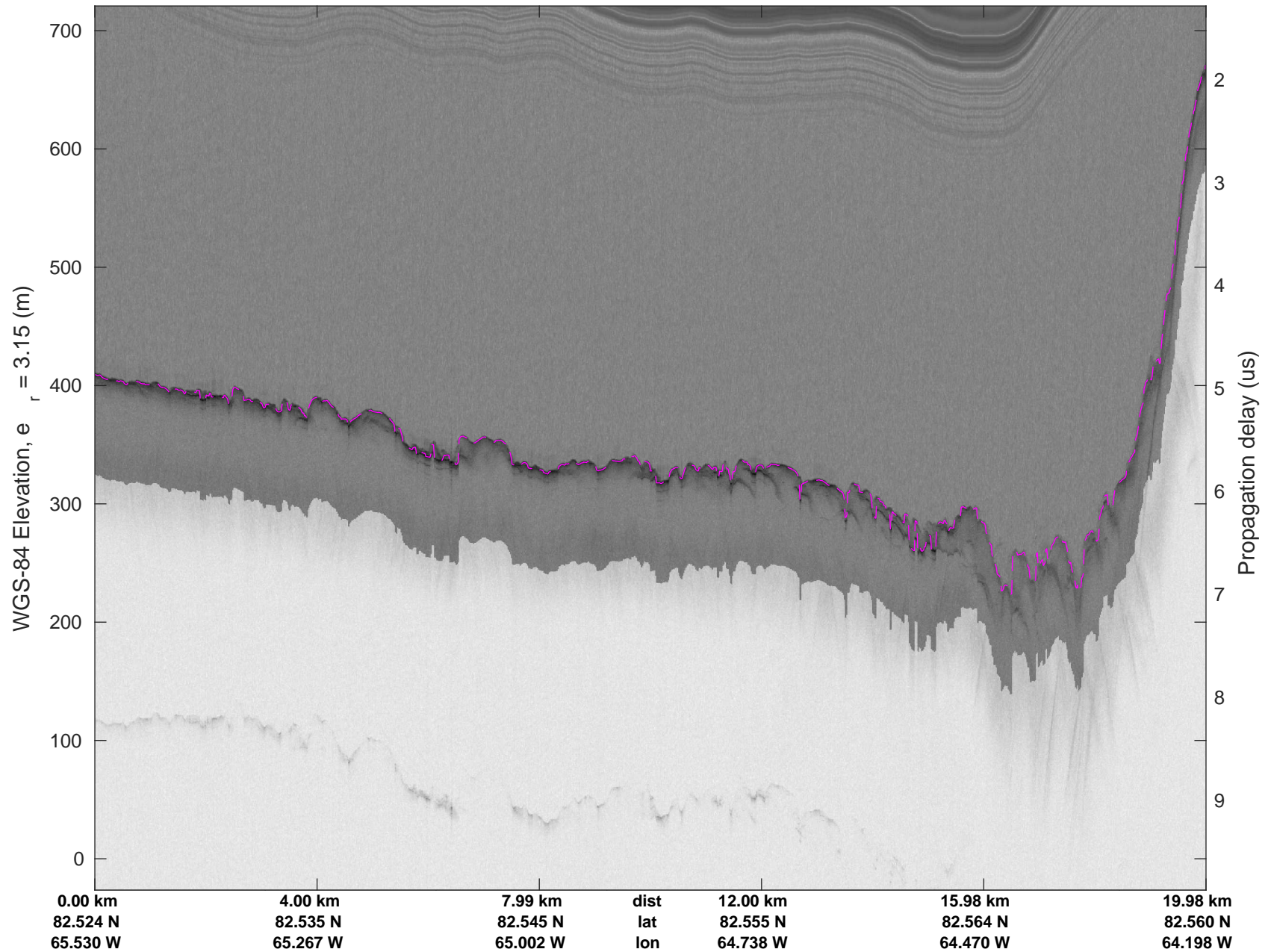


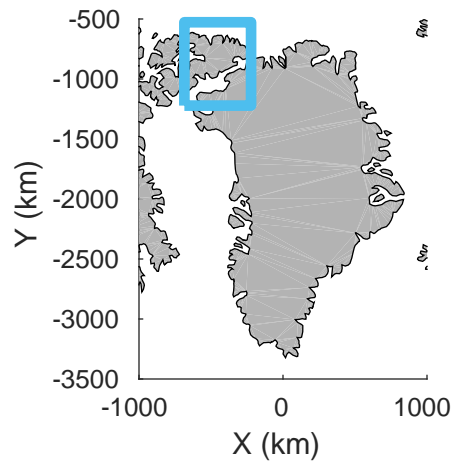


accum 2017_Greenland_P3: "North Ellesemere 01" 20170329_02_054: 14:00:12.3 to 14:02:48.3 GPS

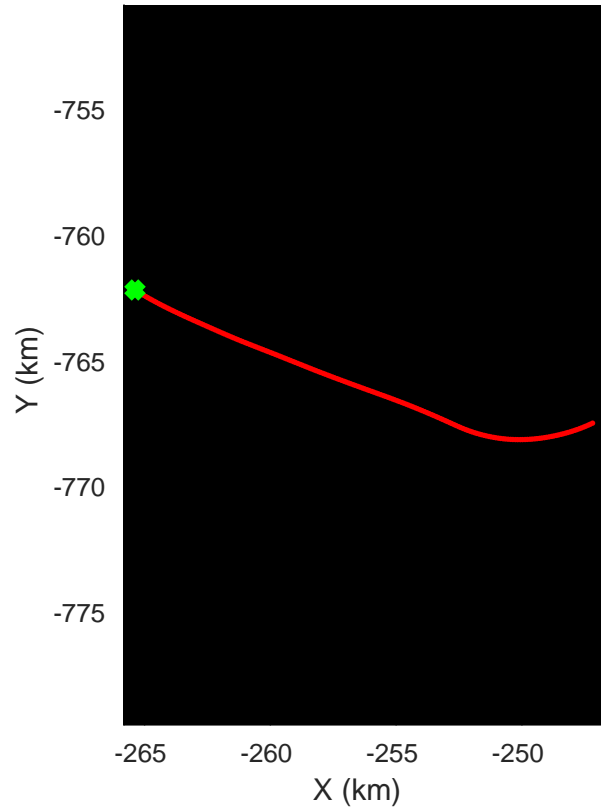
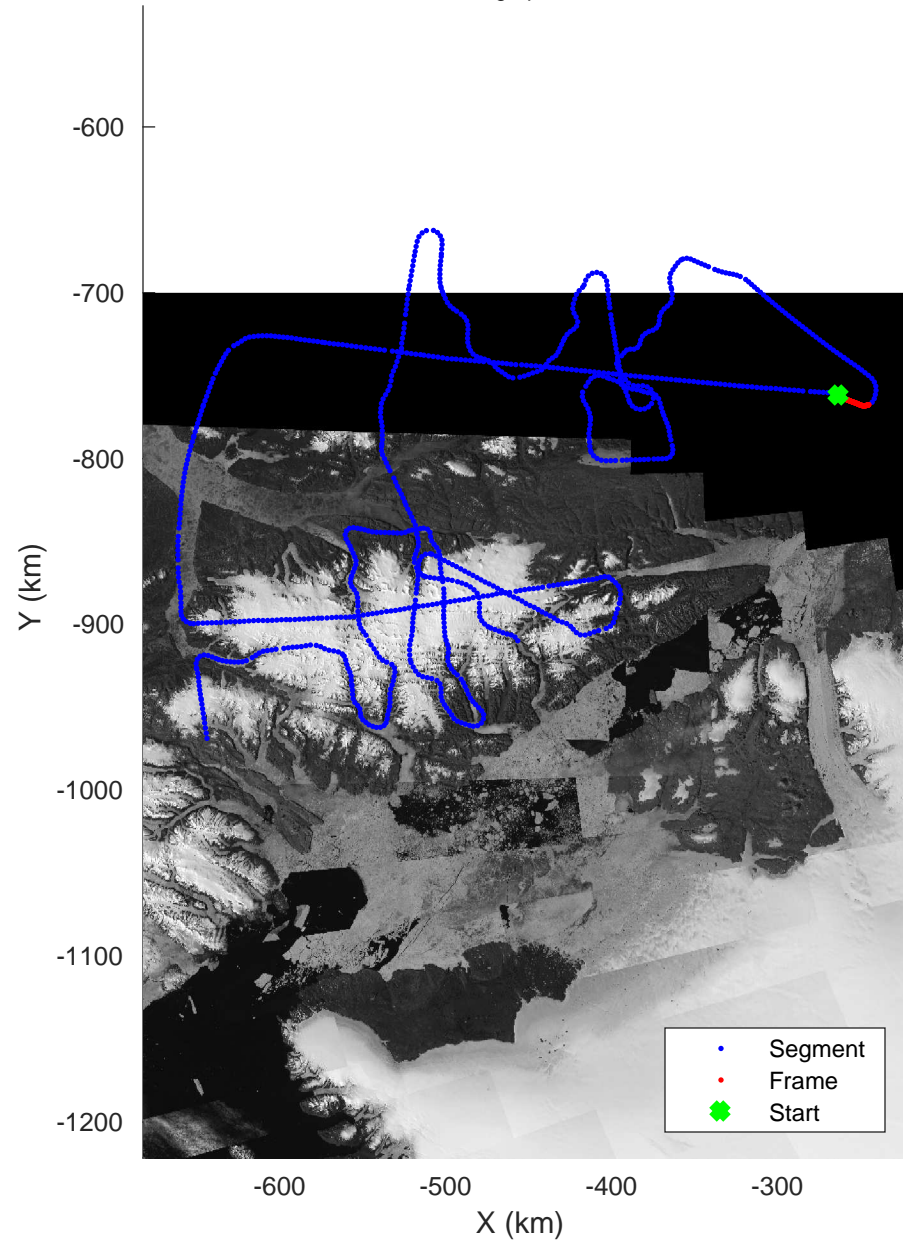


accum 2017_Greenland_P3: "North Ellesemere 01" 20170329_02_054: 14:00:12.3 to 14:02:48.3 GPS

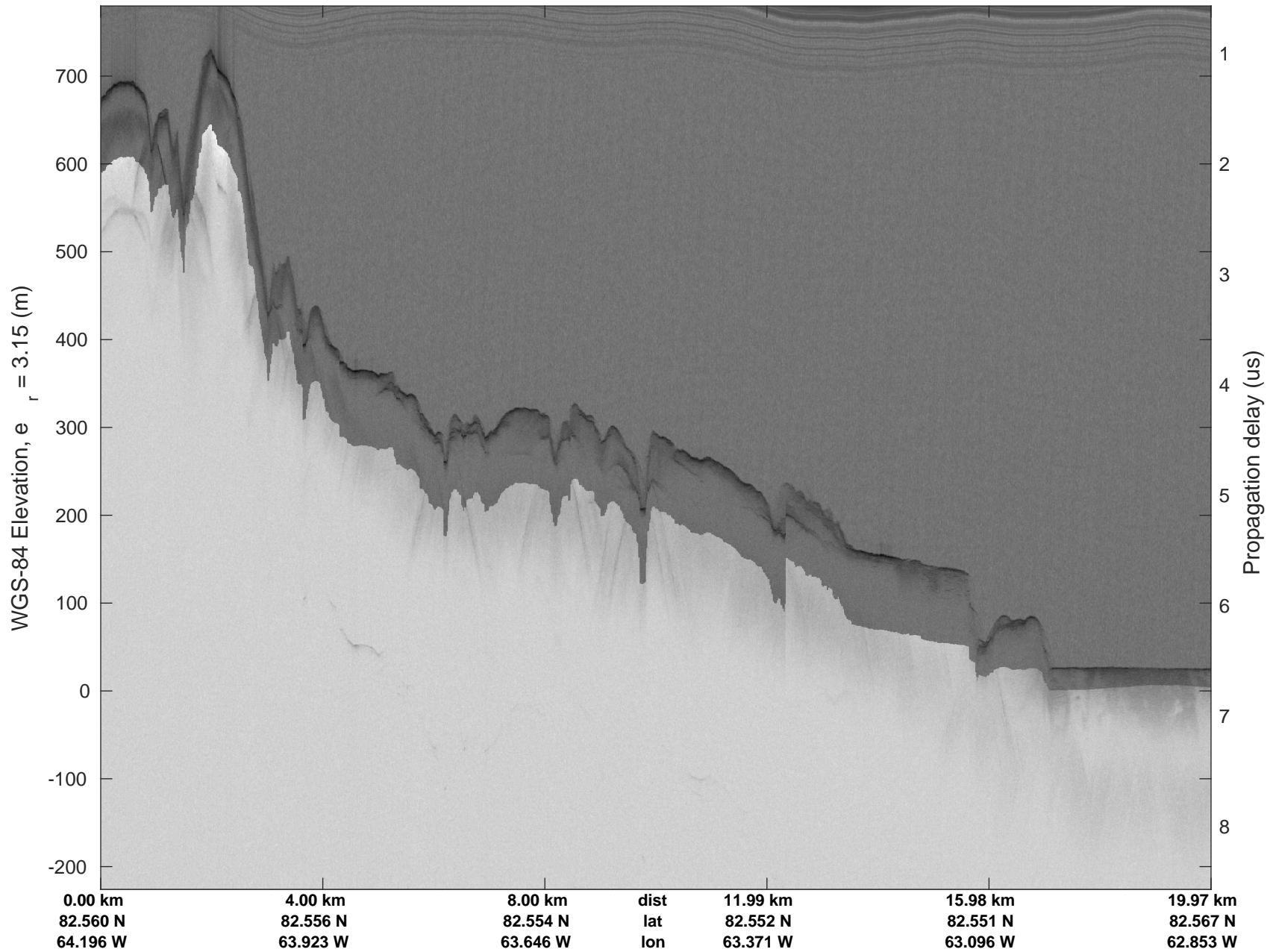




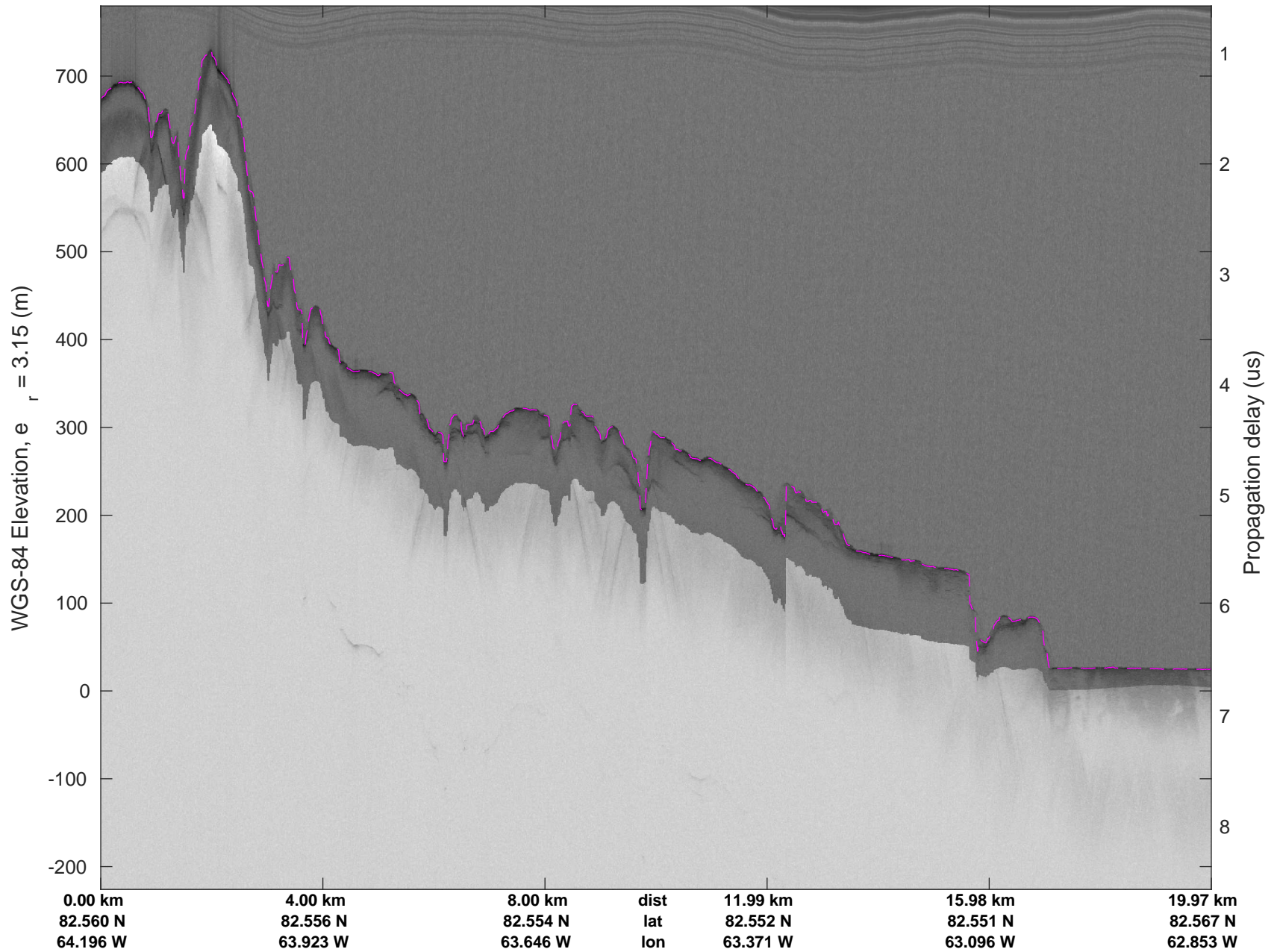
North Ellesemere 01
20170329_02_055
Polar Stereograph 70N/-45E

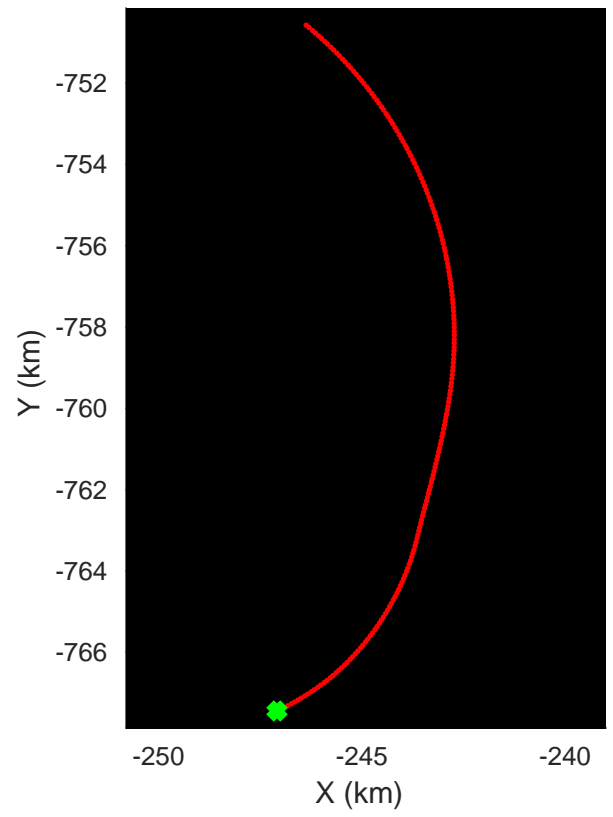
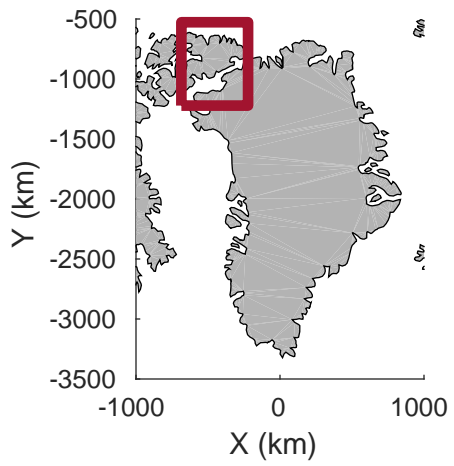


accum 2017_Greenland_P3: "North Ellesemere 01" 20170329_02_055: 14:02:48.5 to 14:05:24.4 GPS

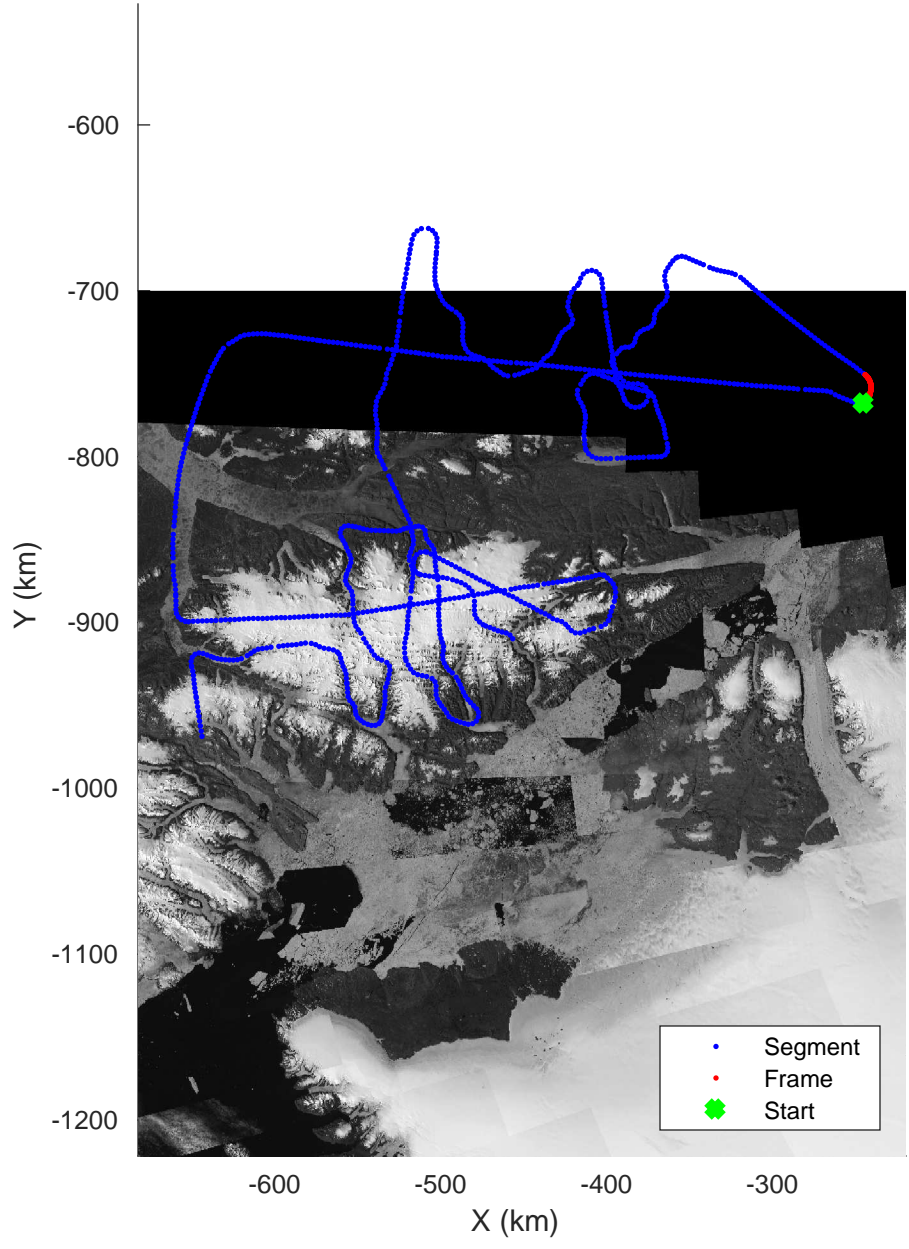


accum 2017_Greenland_P3: "North Ellesemere 01" 20170329_02_055: 14:02:48.5 to 14:05:24.4 GPS







North Ellesemere 01
20170329_02_056
Polar Stereograph 70N/-45E

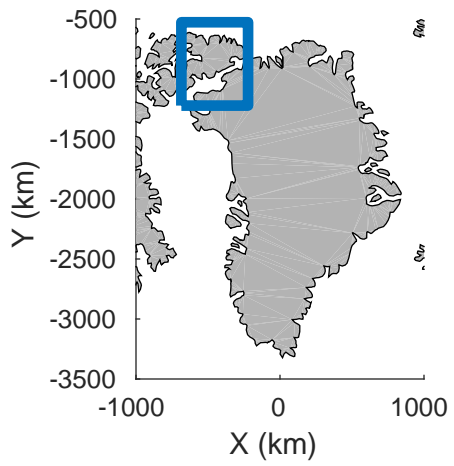


accum 2017_Greenland_P3: "North Ellesemere 01" 20170329_02_056: 14:05:24.6 to 14:07:59.2 GPS

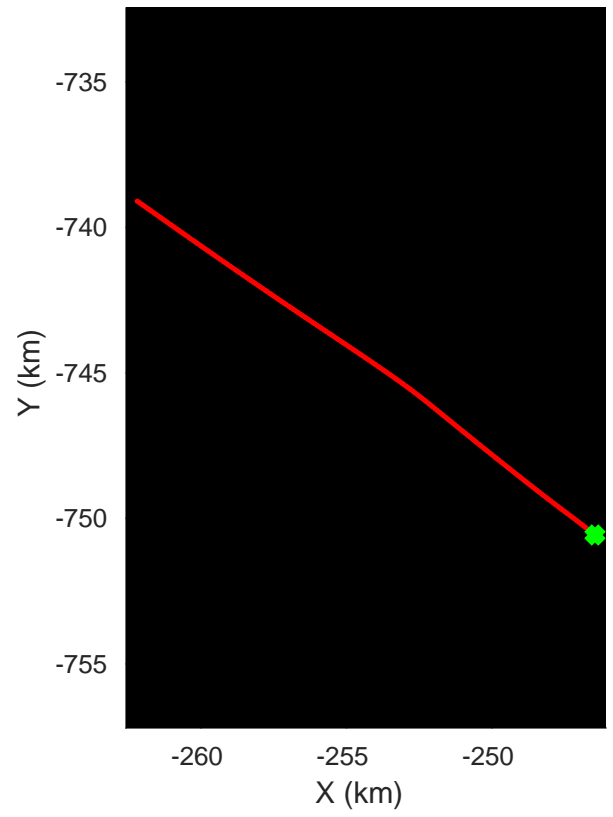
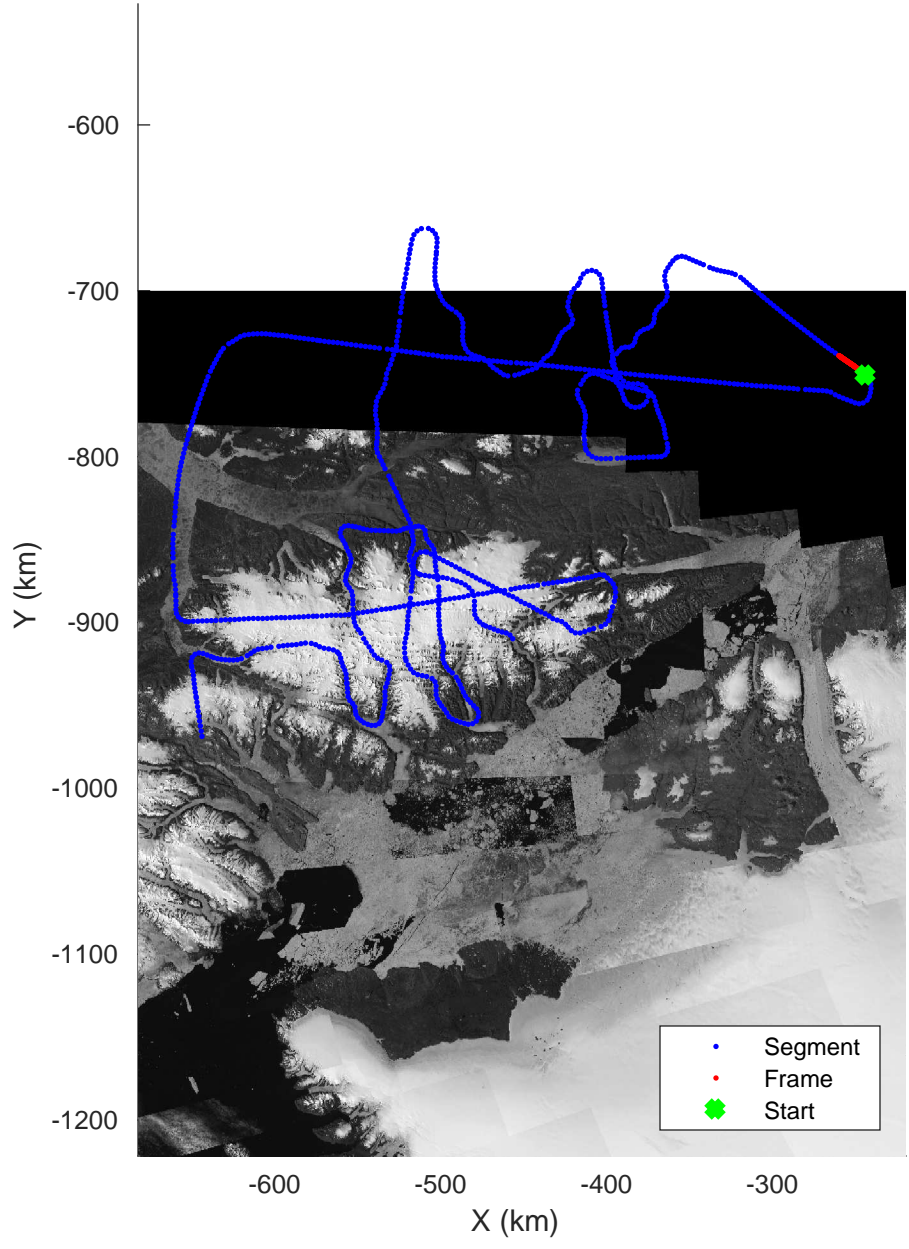


accum 2017_Greenland_P3: "North Ellesemere 01" 20170329_02_056: 14:05:24.6 to 14:07:59.2 GPS

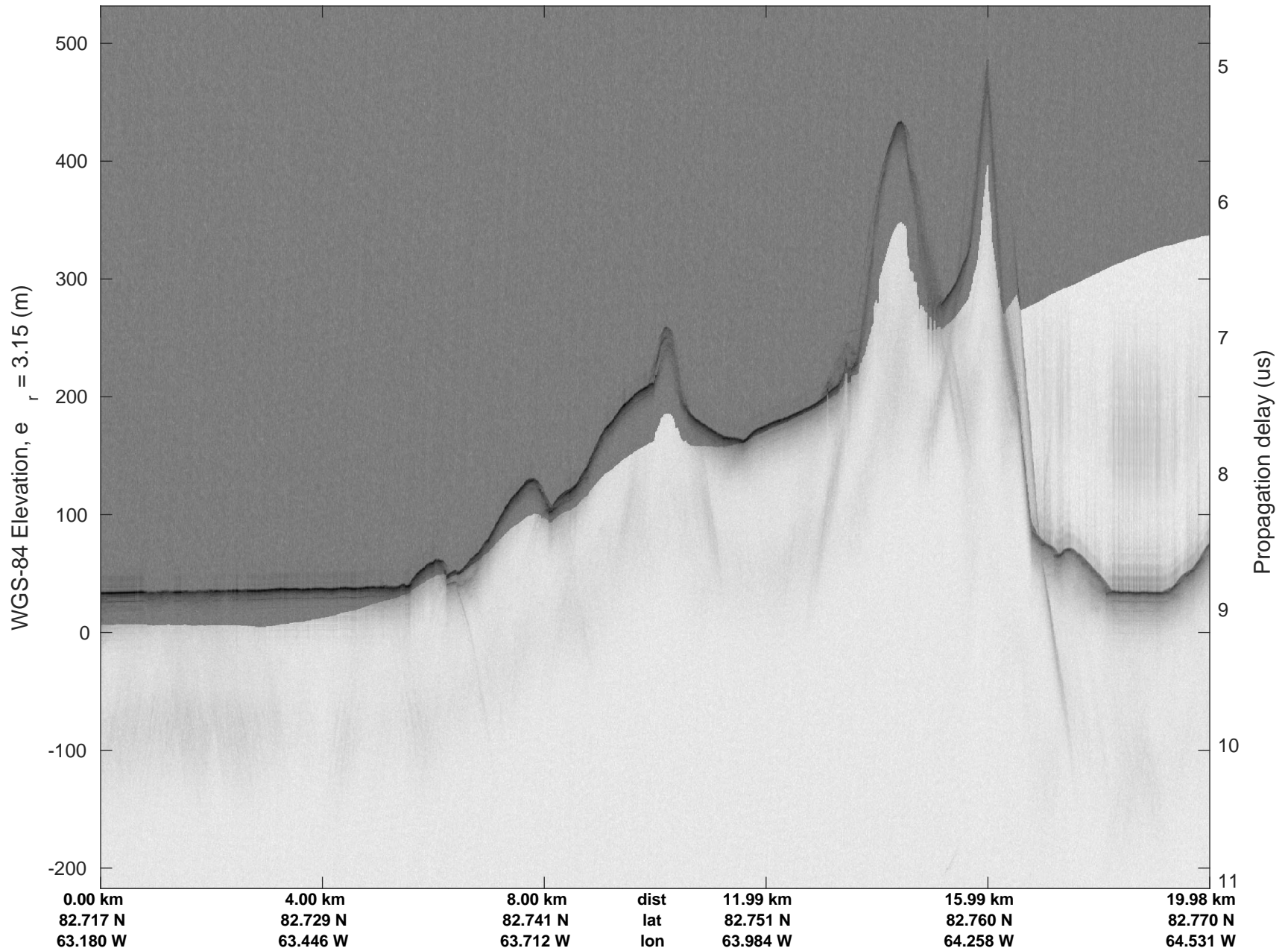




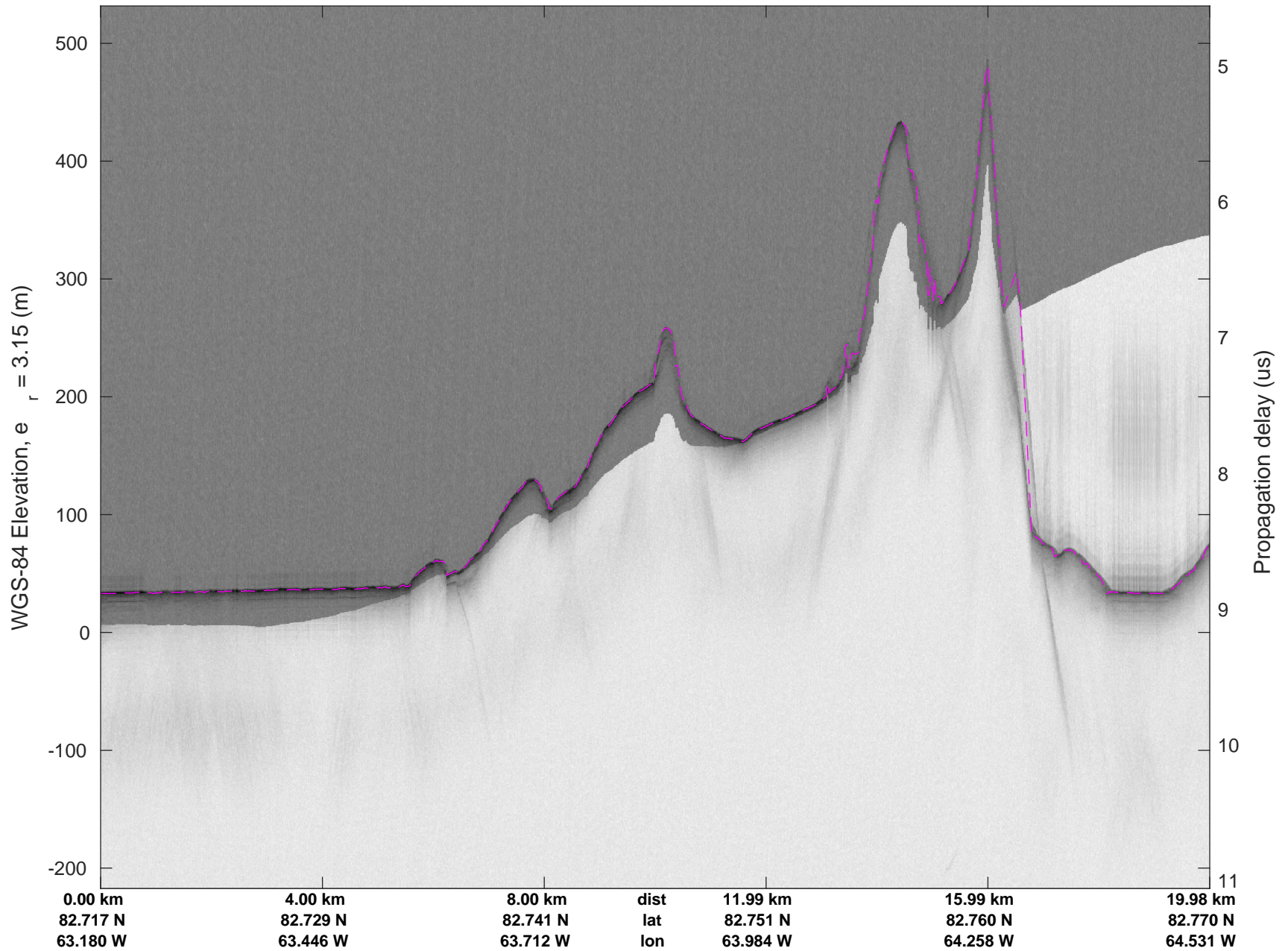
North Ellesemere 01
20170329_02_057
Polar Stereograph 70N/-45E

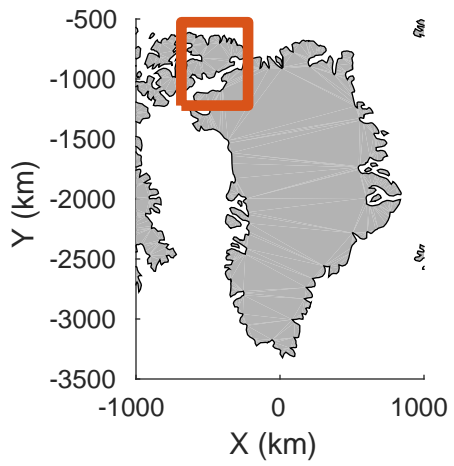


accum 2017_Greenland_P3: "North Ellesemere 01" 20170329_02_057: 14:07:59.3 to 14:10:32.1 GPS

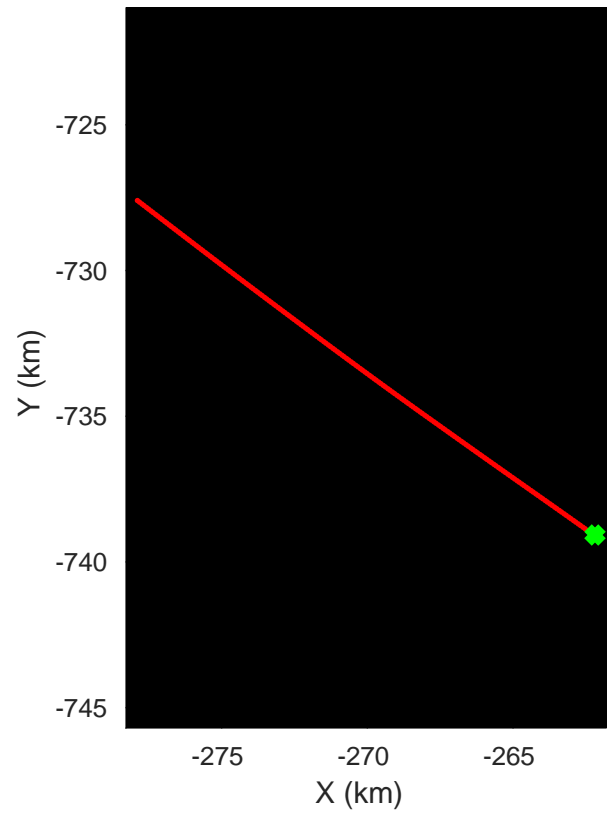
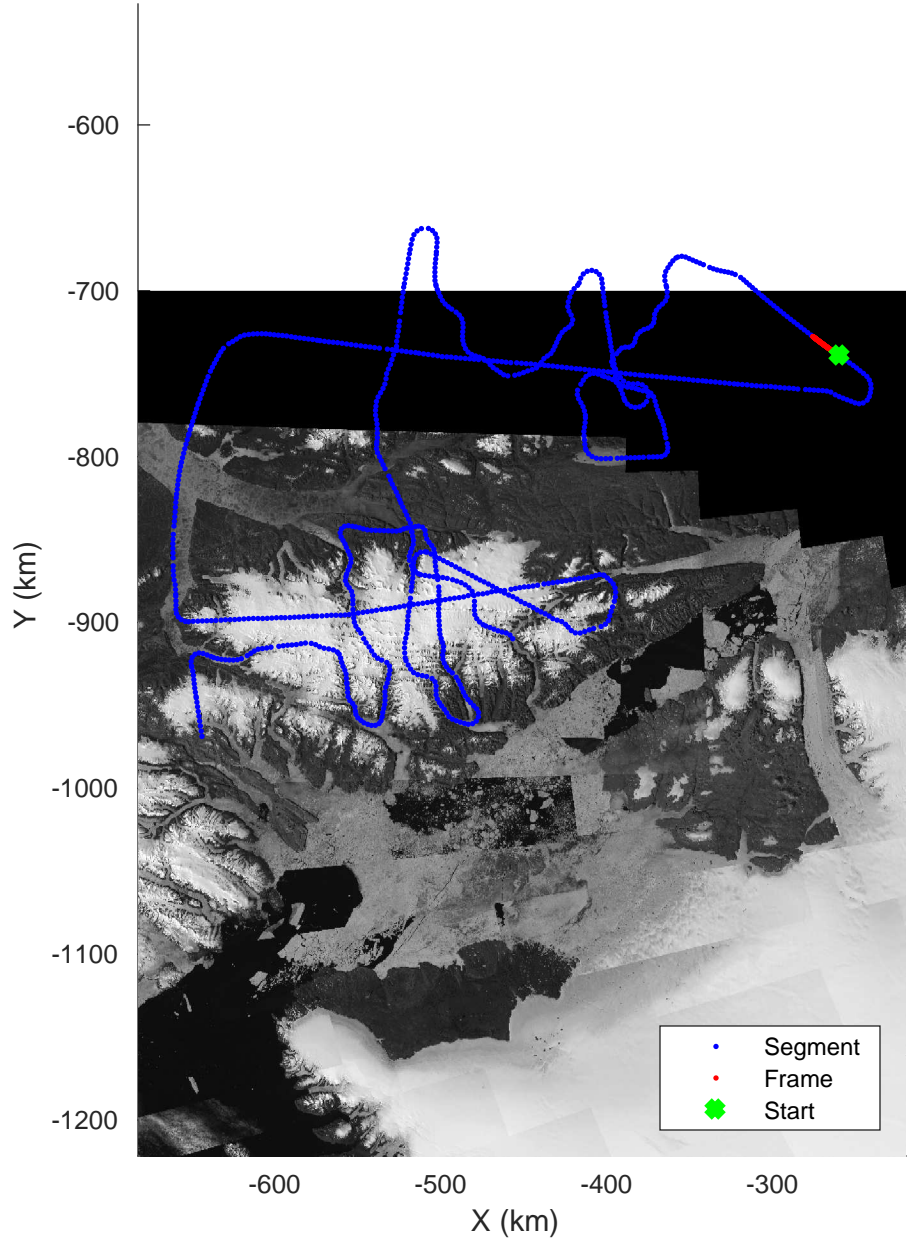


accum 2017_Greenland_P3: "North Ellesemere 01" 20170329_02_057: 14:07:59.3 to 14:10:32.1 GPS

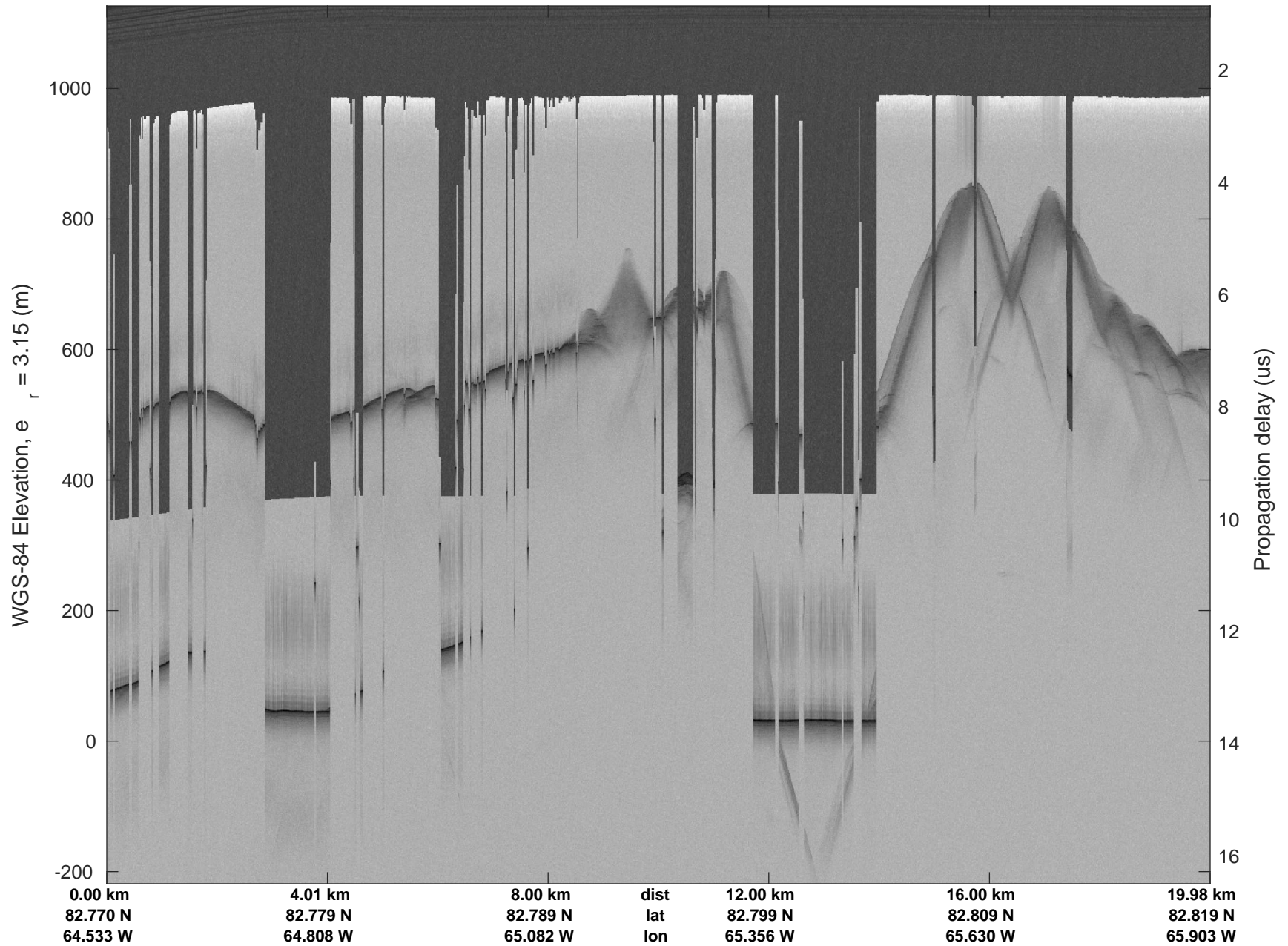




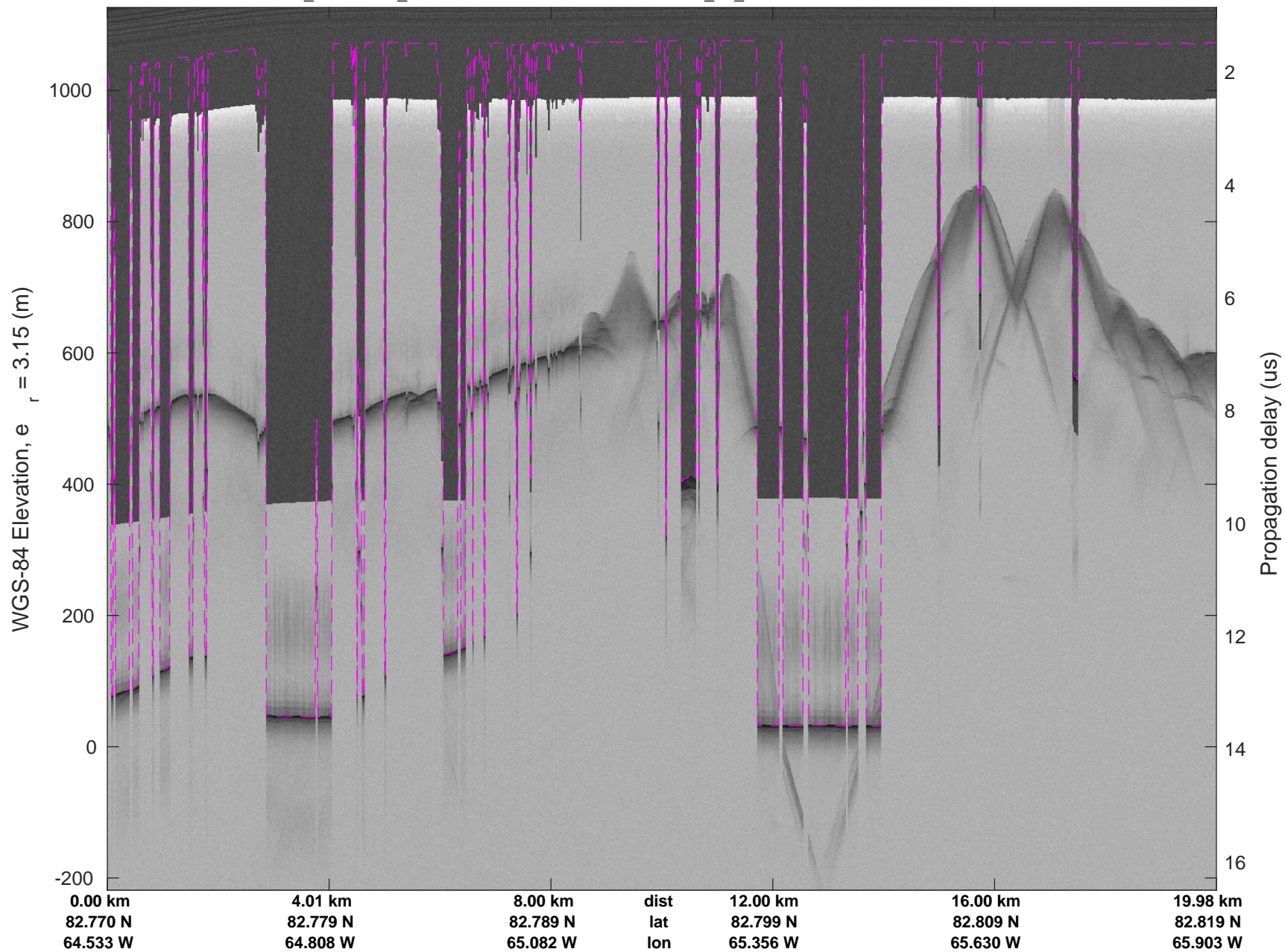
North Ellesemere 01
20170329_02_058
Polar Stereograph 70N/-45E

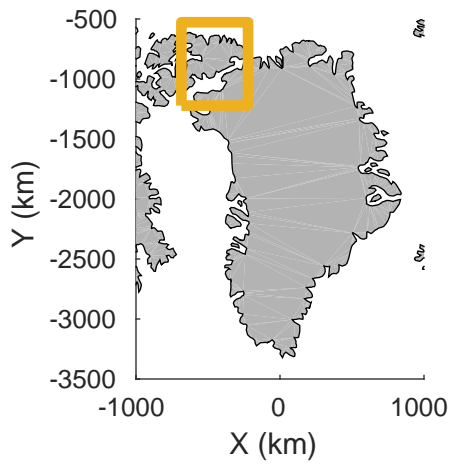


accum 2017_Greenland_P3: "North Ellesemere 01" 20170329_02_058: 14:10:32.2 to 14:13:07.4 GPS

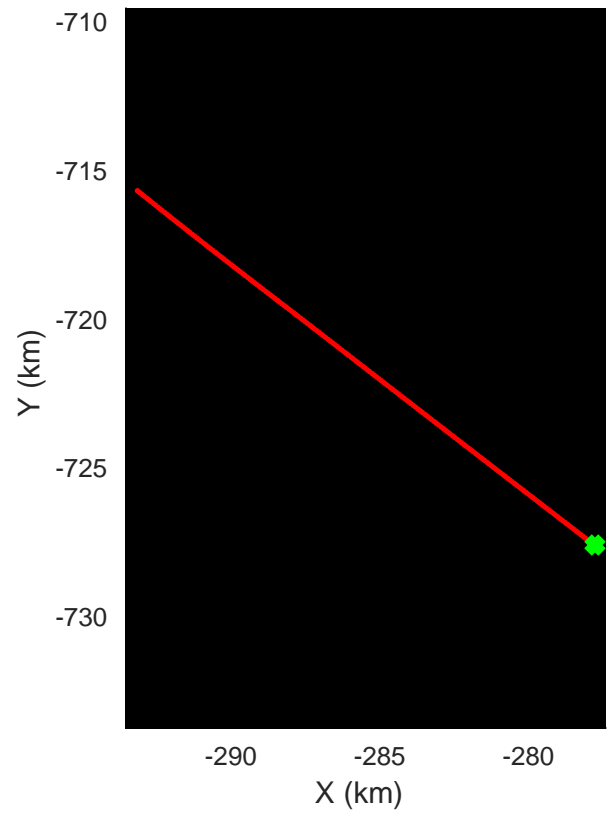
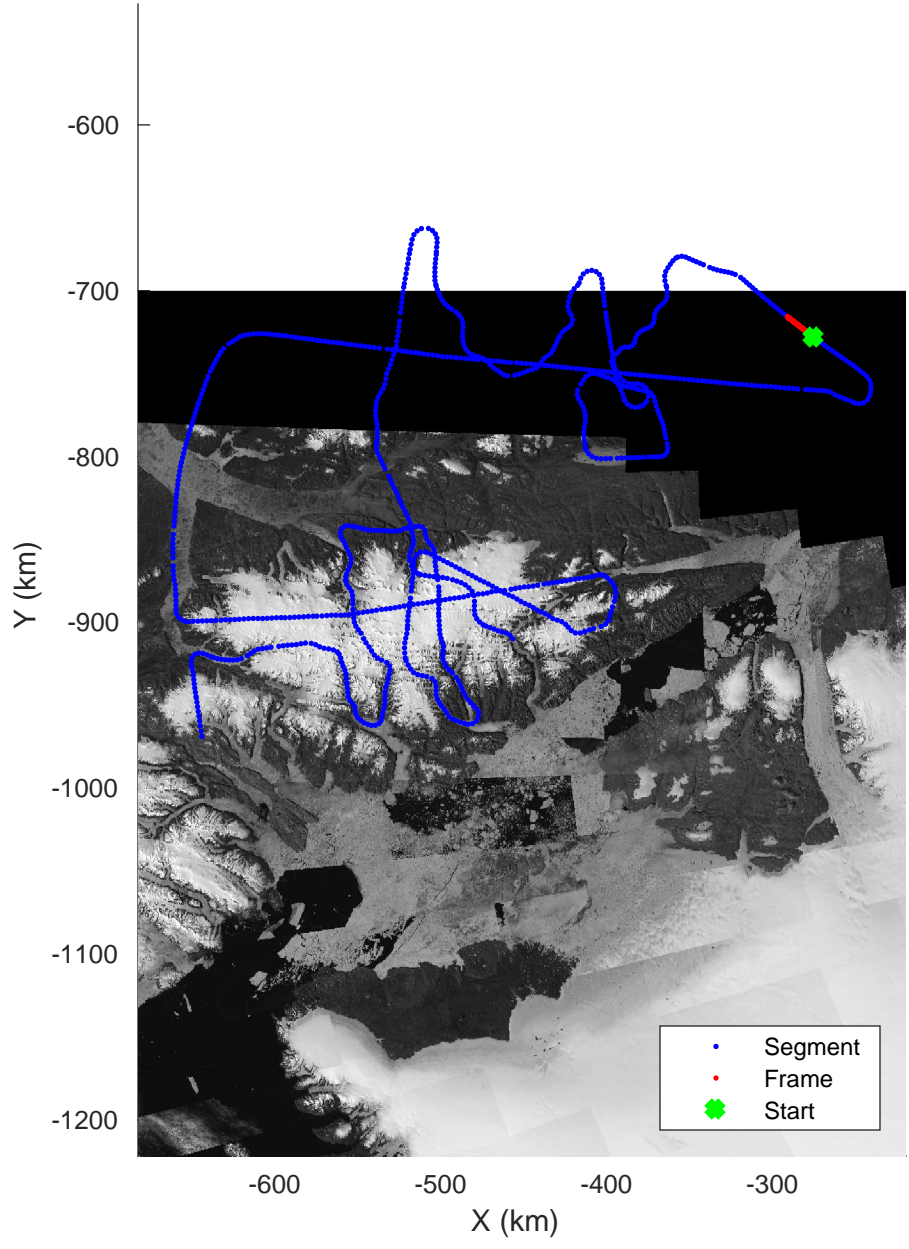


accum 2017_Greenland_P3: "North Ellesemere 01" 20170329_02_058: 14:10:32.2 to 14:13:07.4 GPS






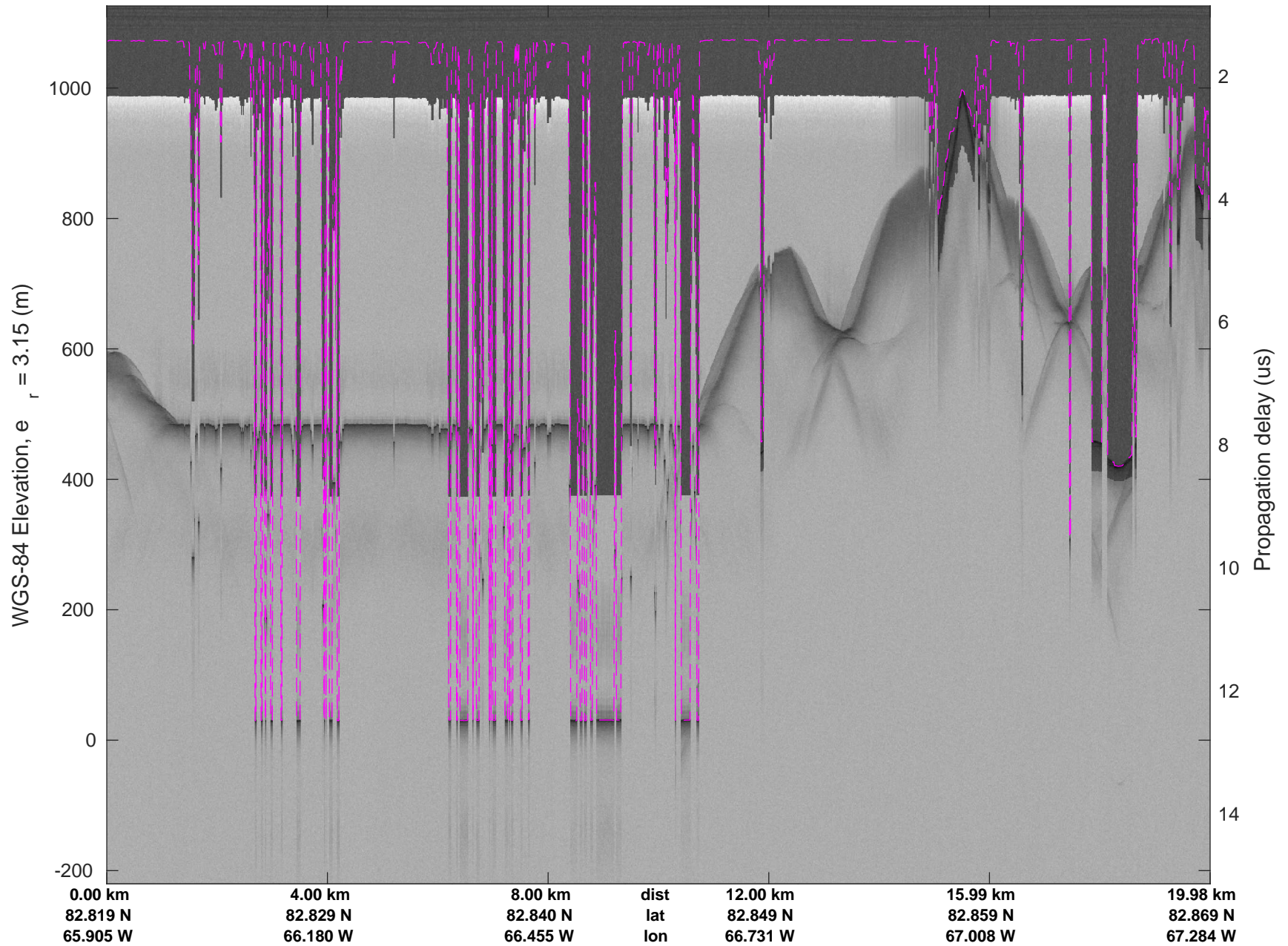
North Ellesemere 01
20170329_02_059
Polar Stereograph 70N/-45E

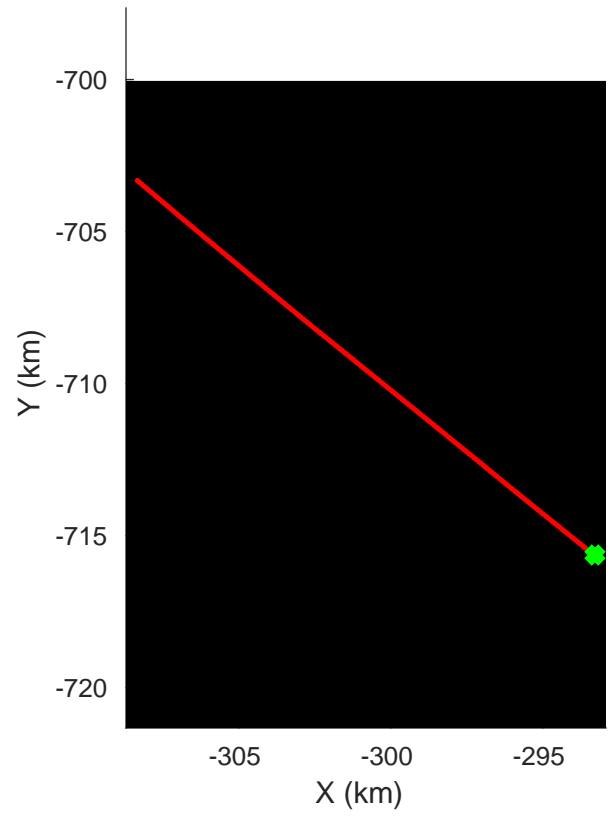
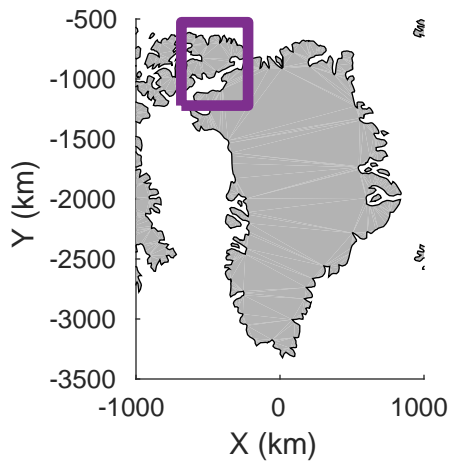


accum 2017_Greenland_P3: "North Ellesemere 01" 20170329_02_059: 14:13:07.6 to 14:15:40.6 GPS

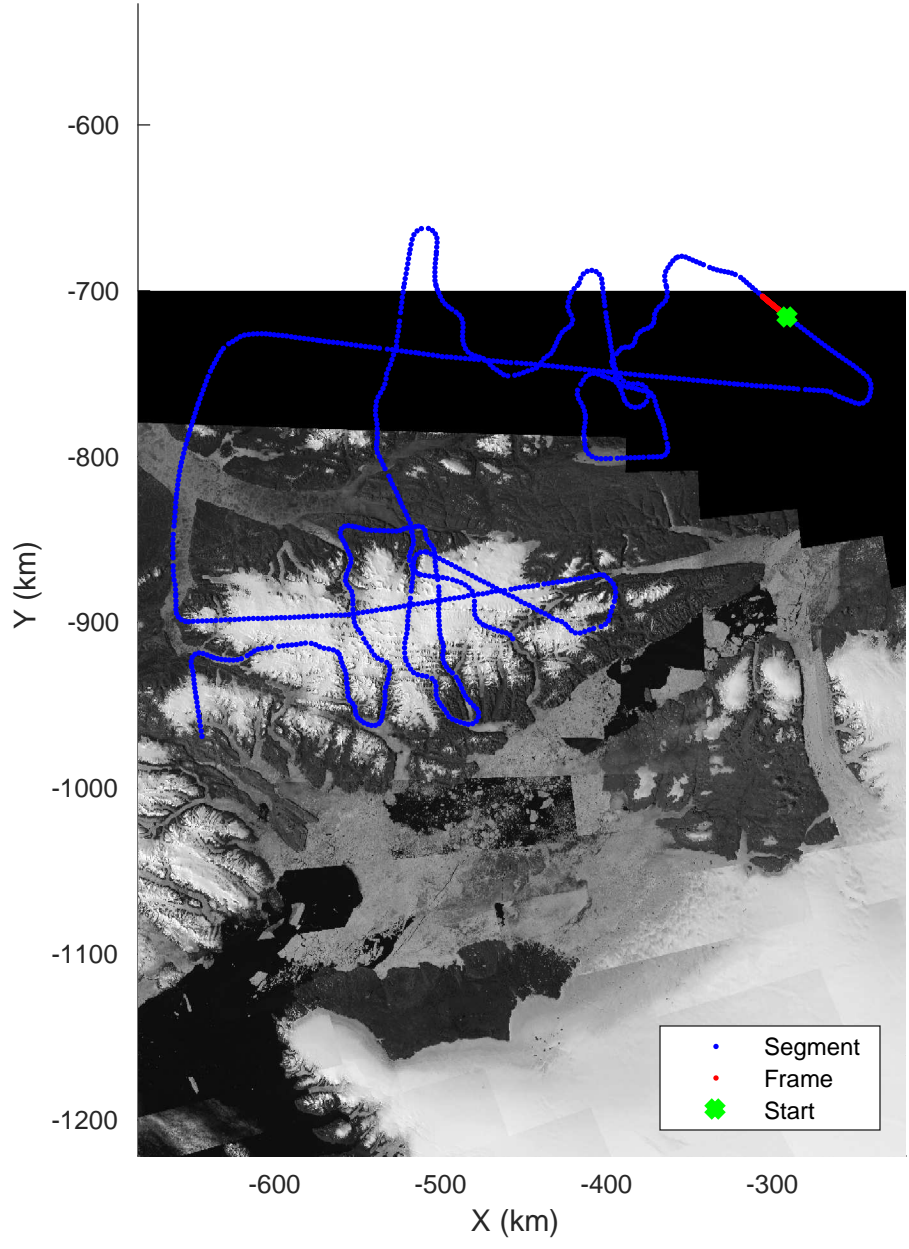


accum 2017_Greenland_P3: "North Ellesemere 01" 20170329_02_059: 14:13:07.6 to 14:15:40.6 GPS

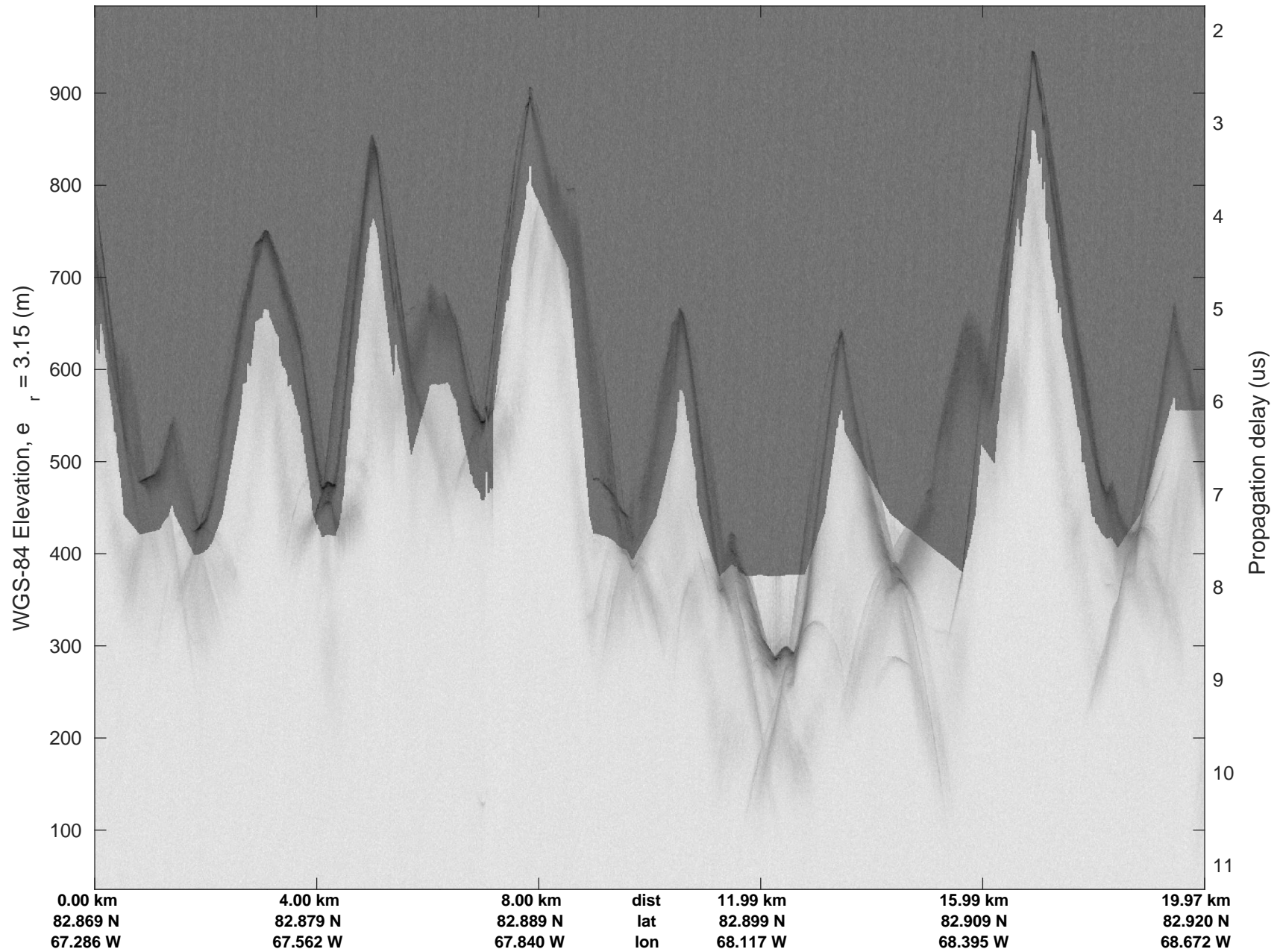




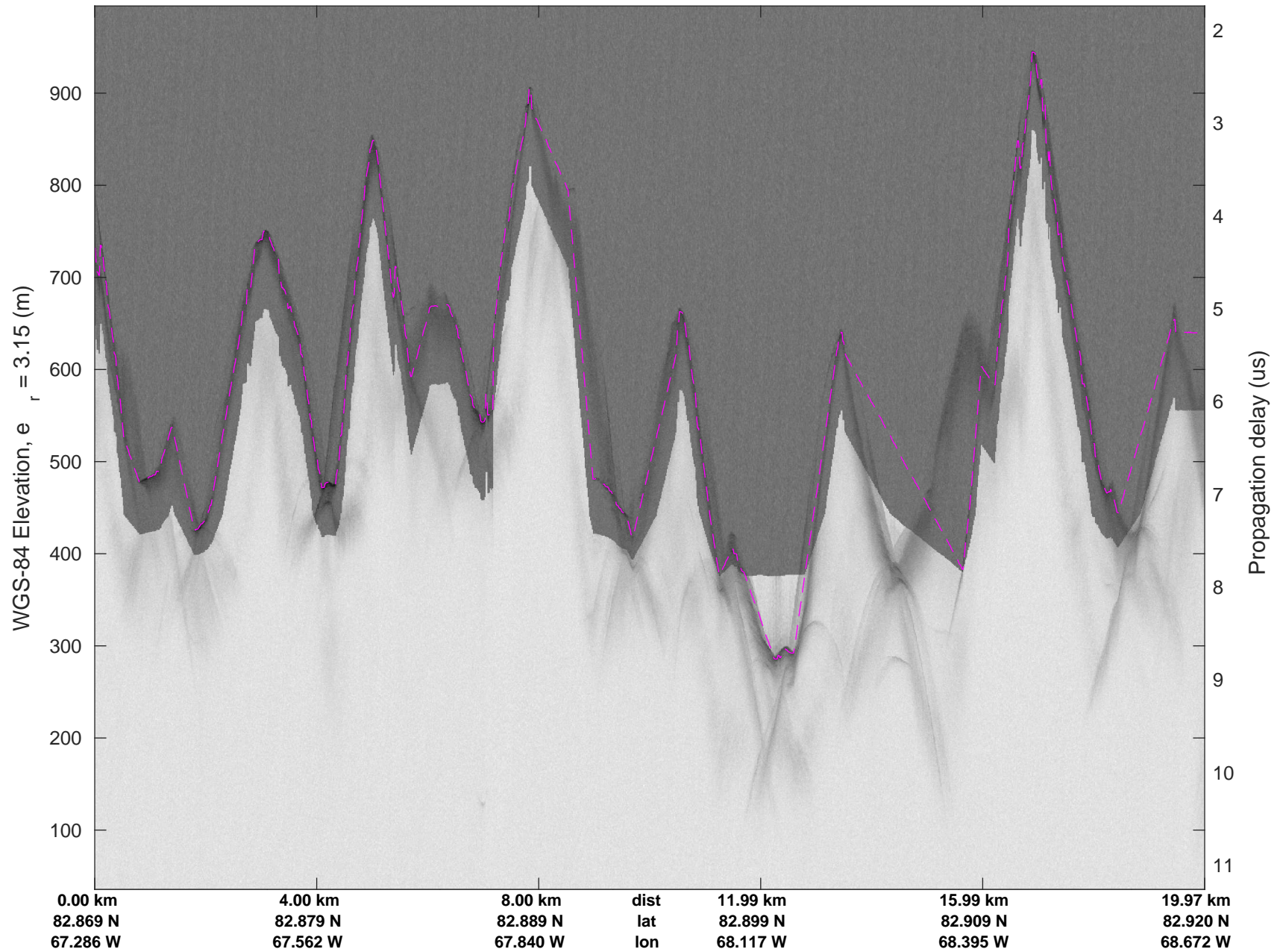
North Ellesemere 01
20170329_02_060
Polar Stereograph 70N/-45E

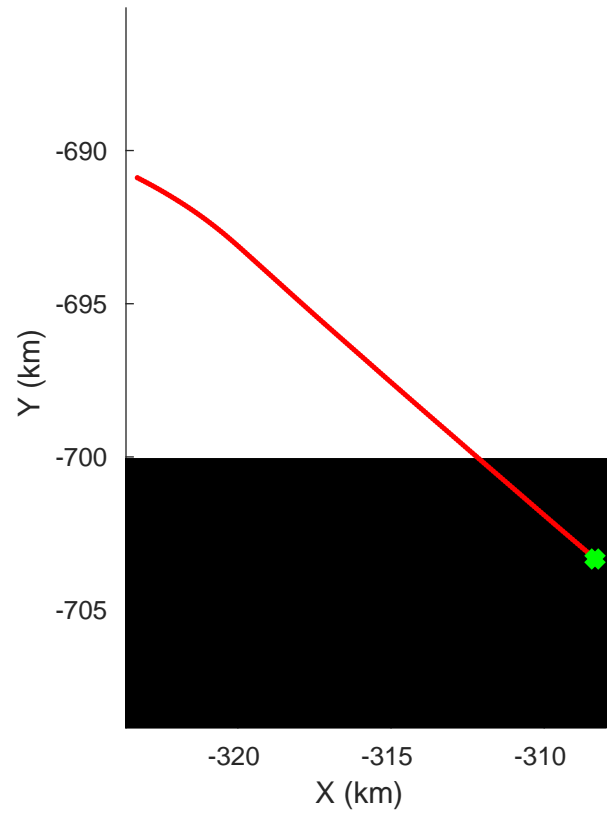
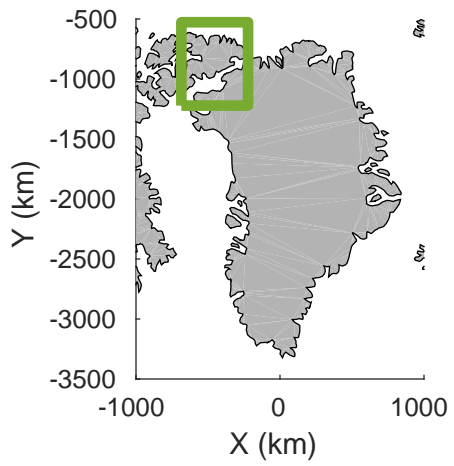


accum 2017_Greenland_P3: "North Ellesemere 01" 20170329_02_060: 14:15:40.8 to 14:18:14.7 GPS

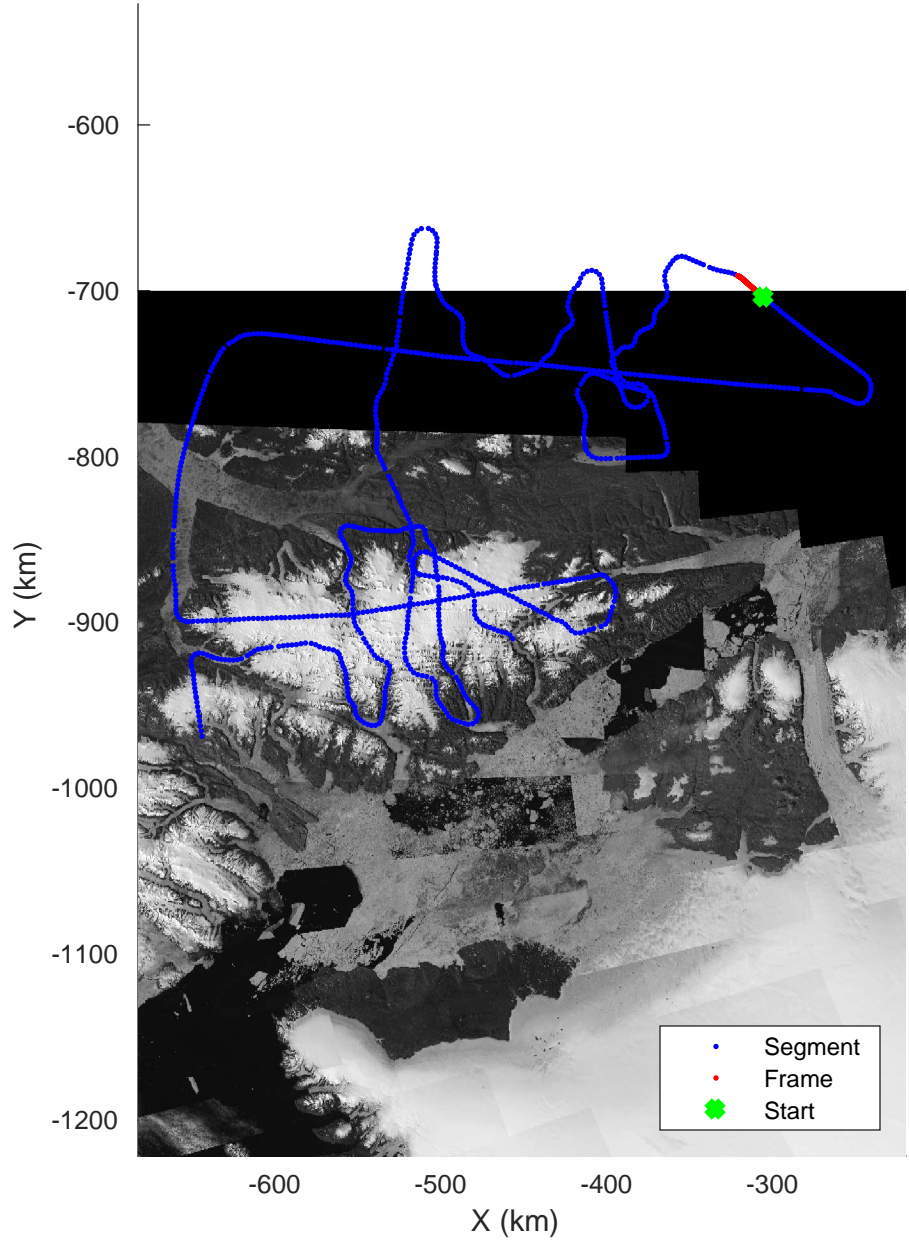


accum 2017_Greenland_P3: "North Ellesemere 01" 20170329_02_060: 14:15:40.8 to 14:18:14.7 GPS

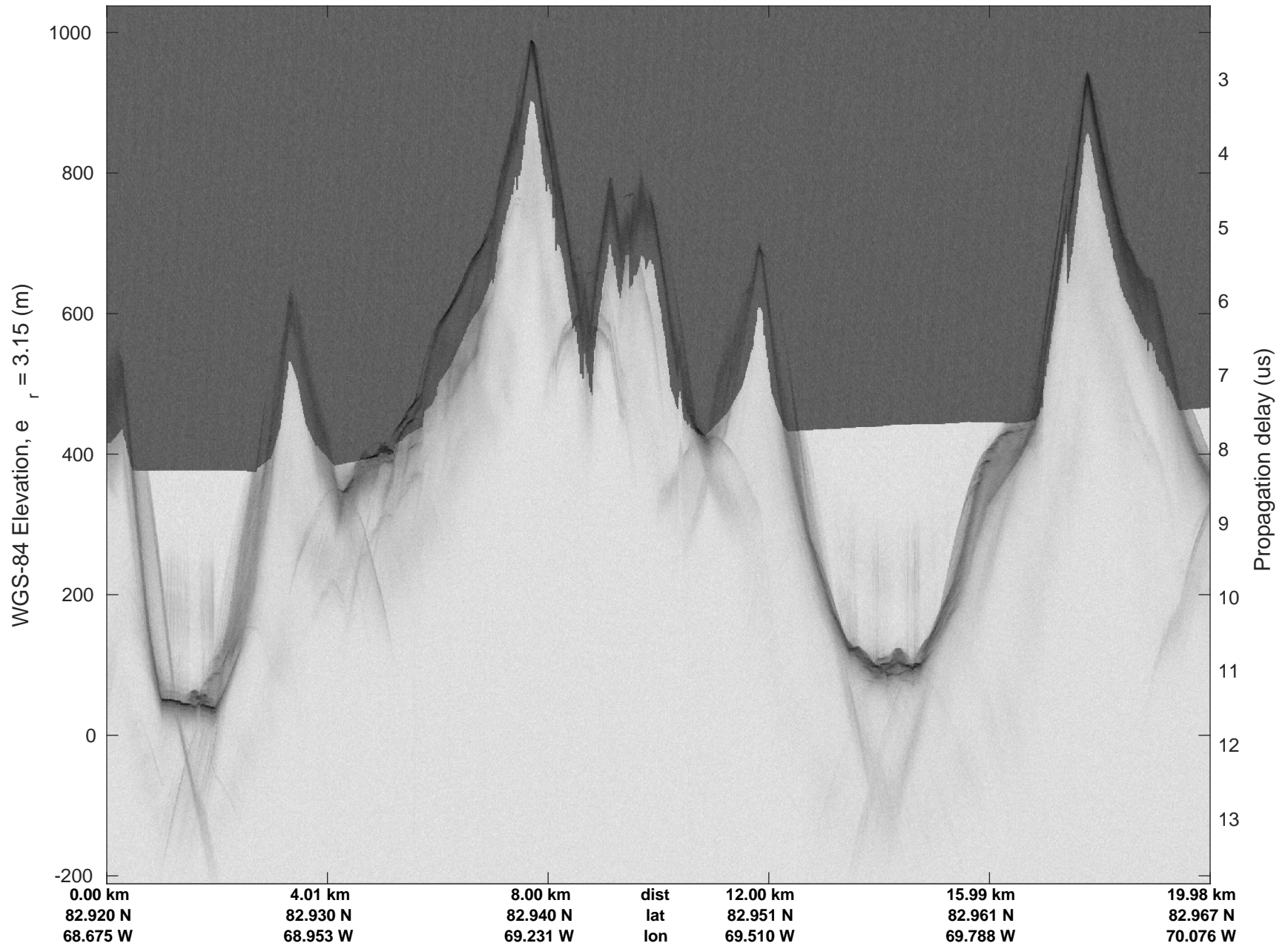




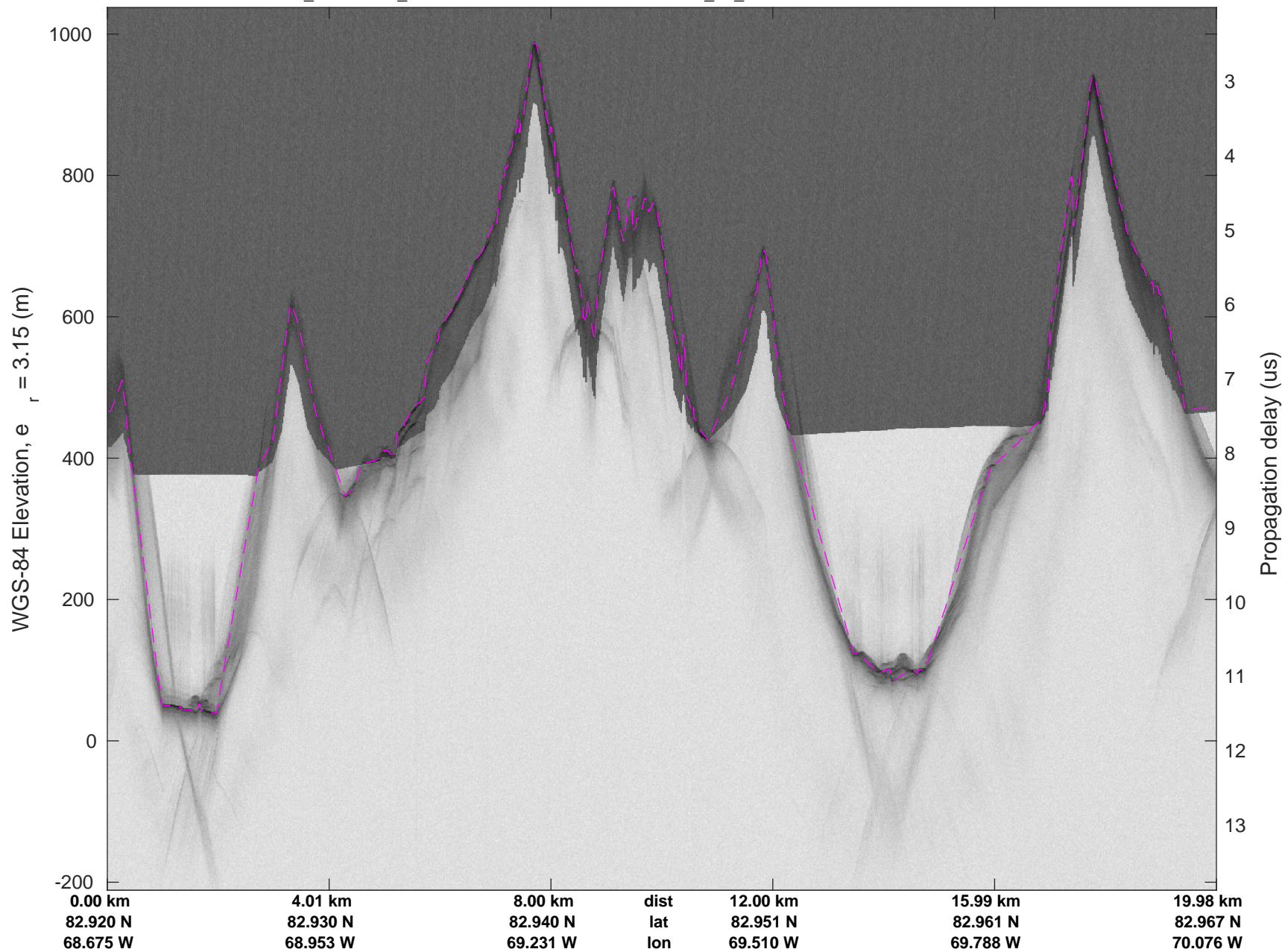
North Ellesemere 01
20170329_02_061
Polar Stereograph 70N/-45E

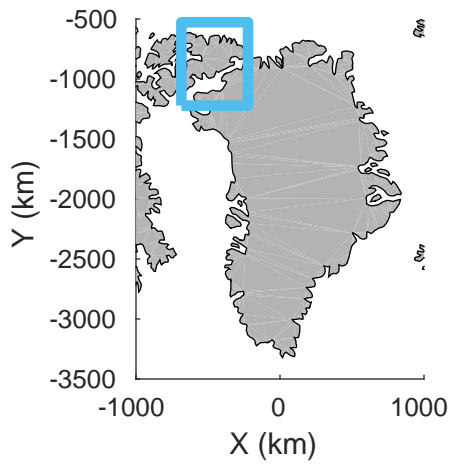


accum 2017_Greenland_P3: "North Ellesmere 01" 20170329_02_061: 14:18:14.9 to 14:21:01.4 GPS

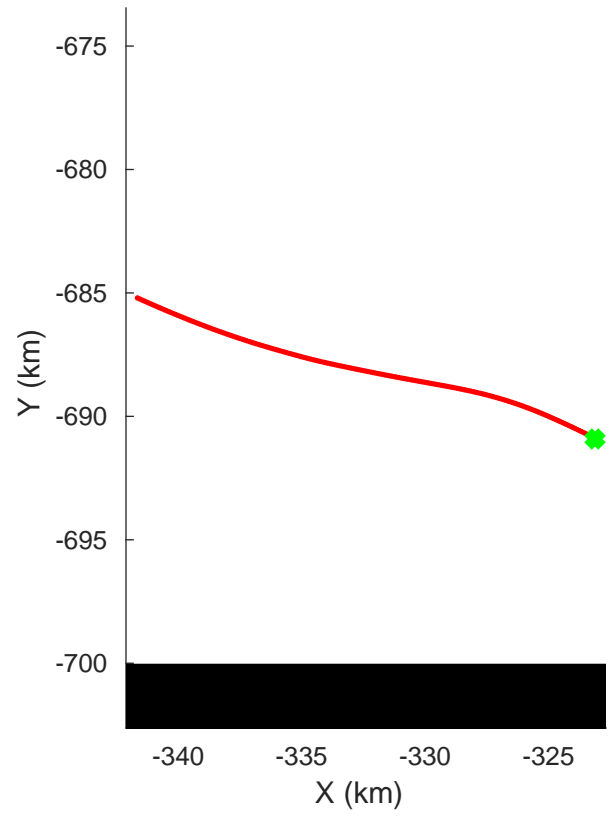
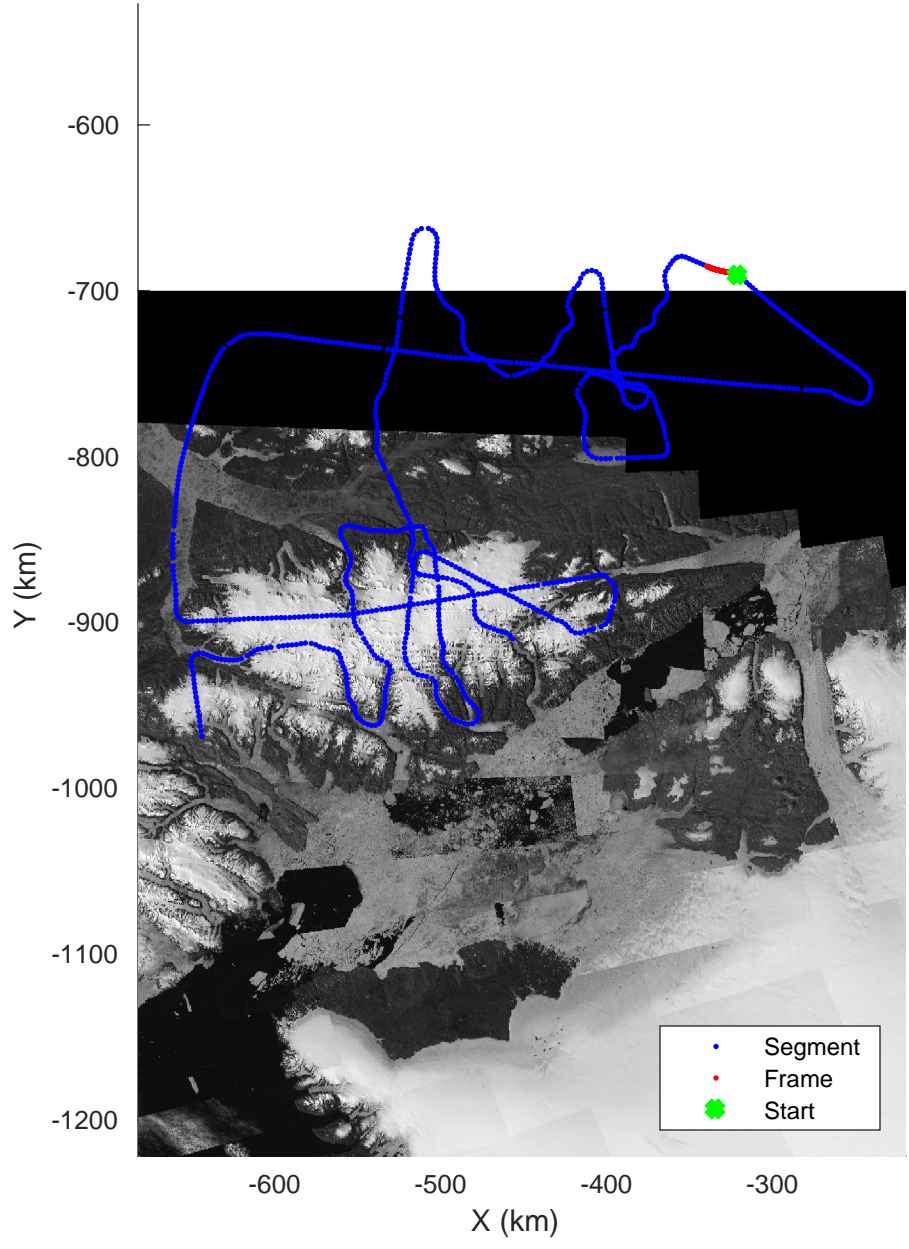


accum 2017_Greenland_P3: "North Ellesemere 01" 20170329_02_061: 14:18:14.9 to 14:21:01.4 GPS






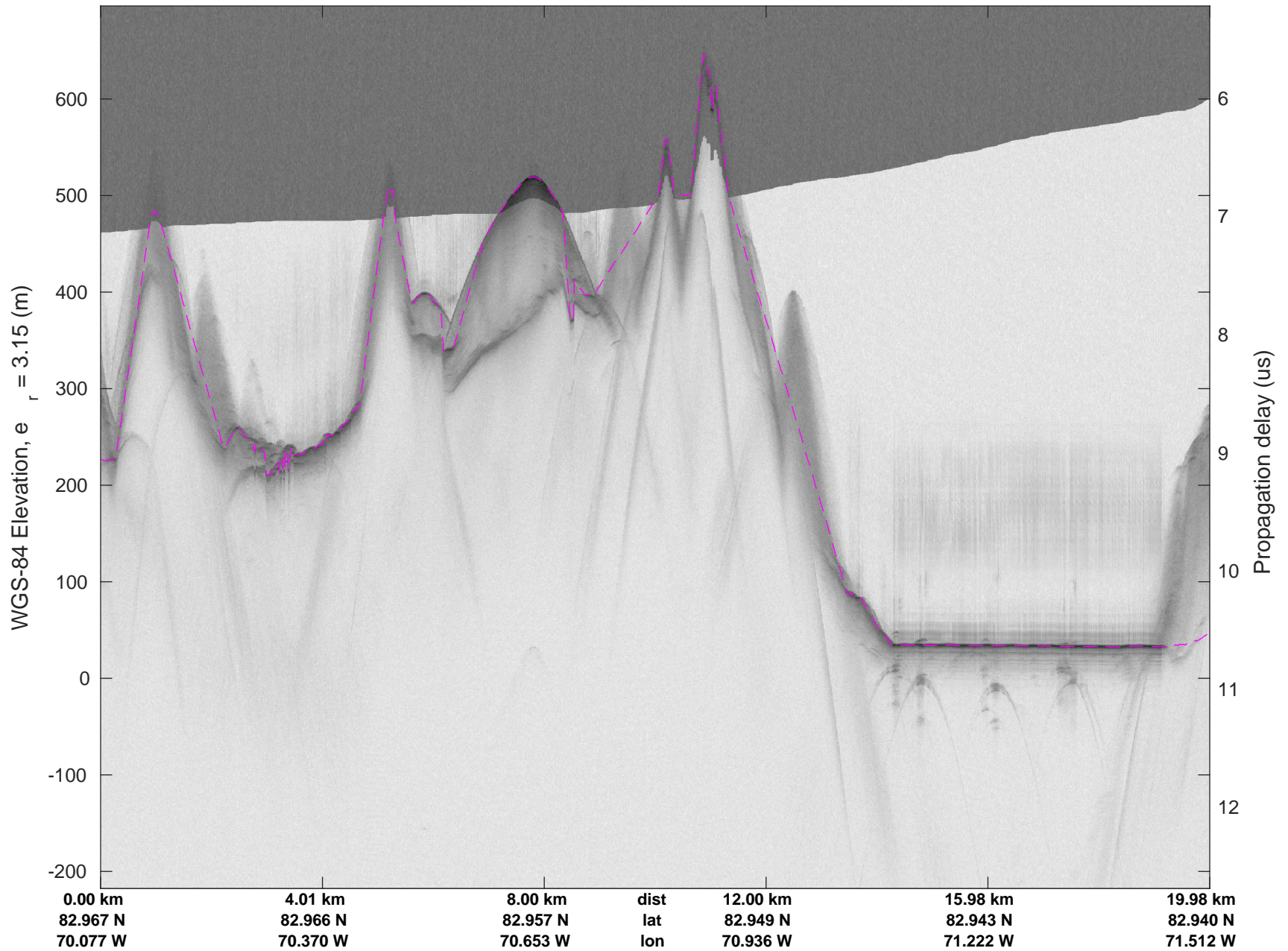
North Ellesemere 01
20170329_02_062
Polar Stereograph 70N/-45E

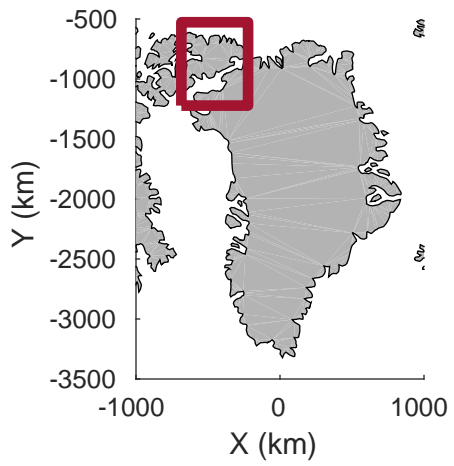


accum 2017_Greenland_P3: "North Ellesemere 01" 20170329_02_062: 14:21:01.6 to 14:23:55.8 GPS

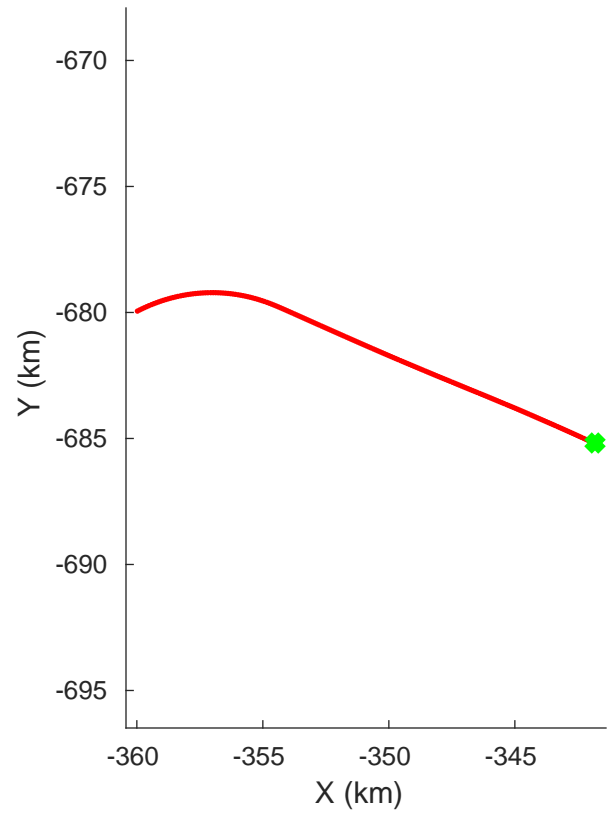
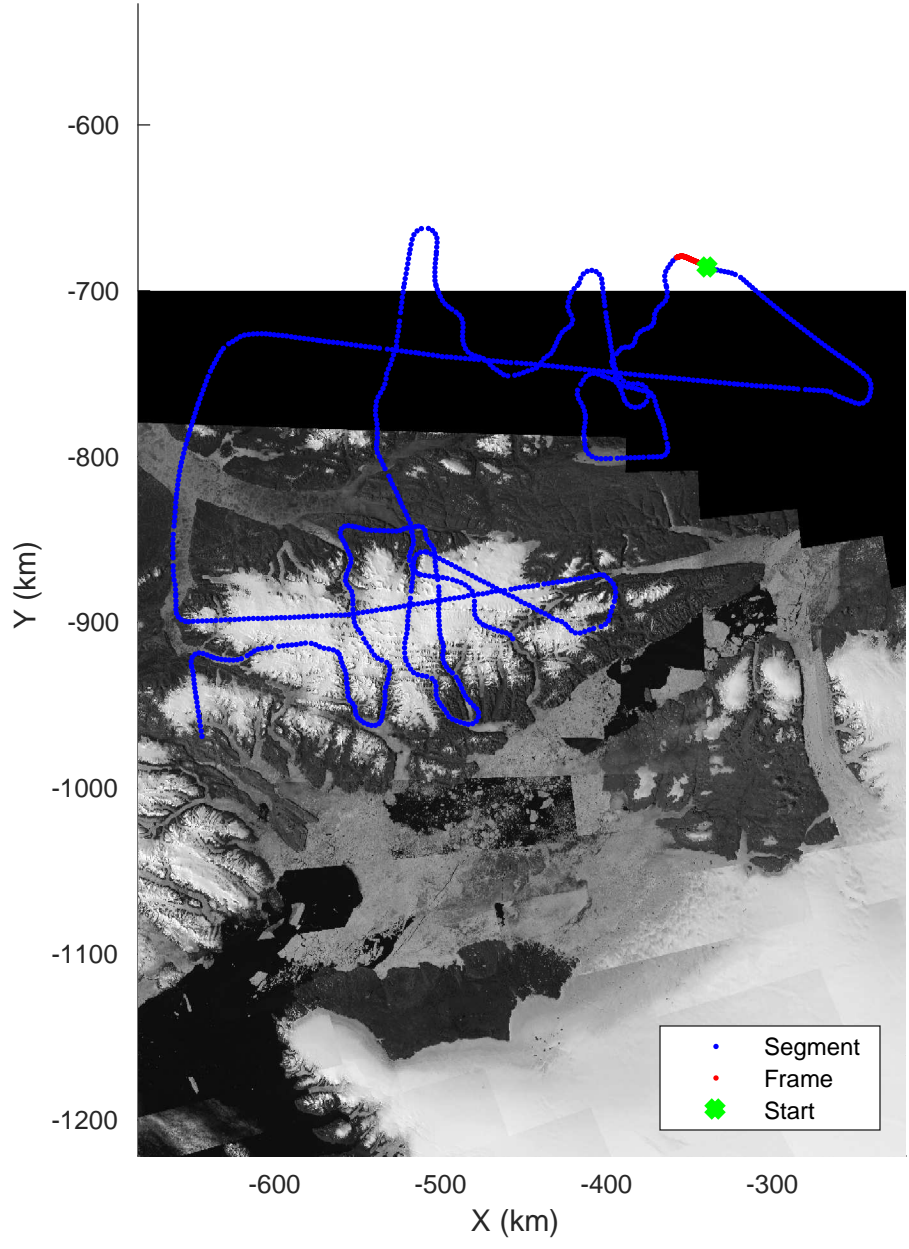


accum 2017_Greenland_P3: "North Ellesemere 01" 20170329_02_062: 14:21:01.6 to 14:23:55.8 GPS

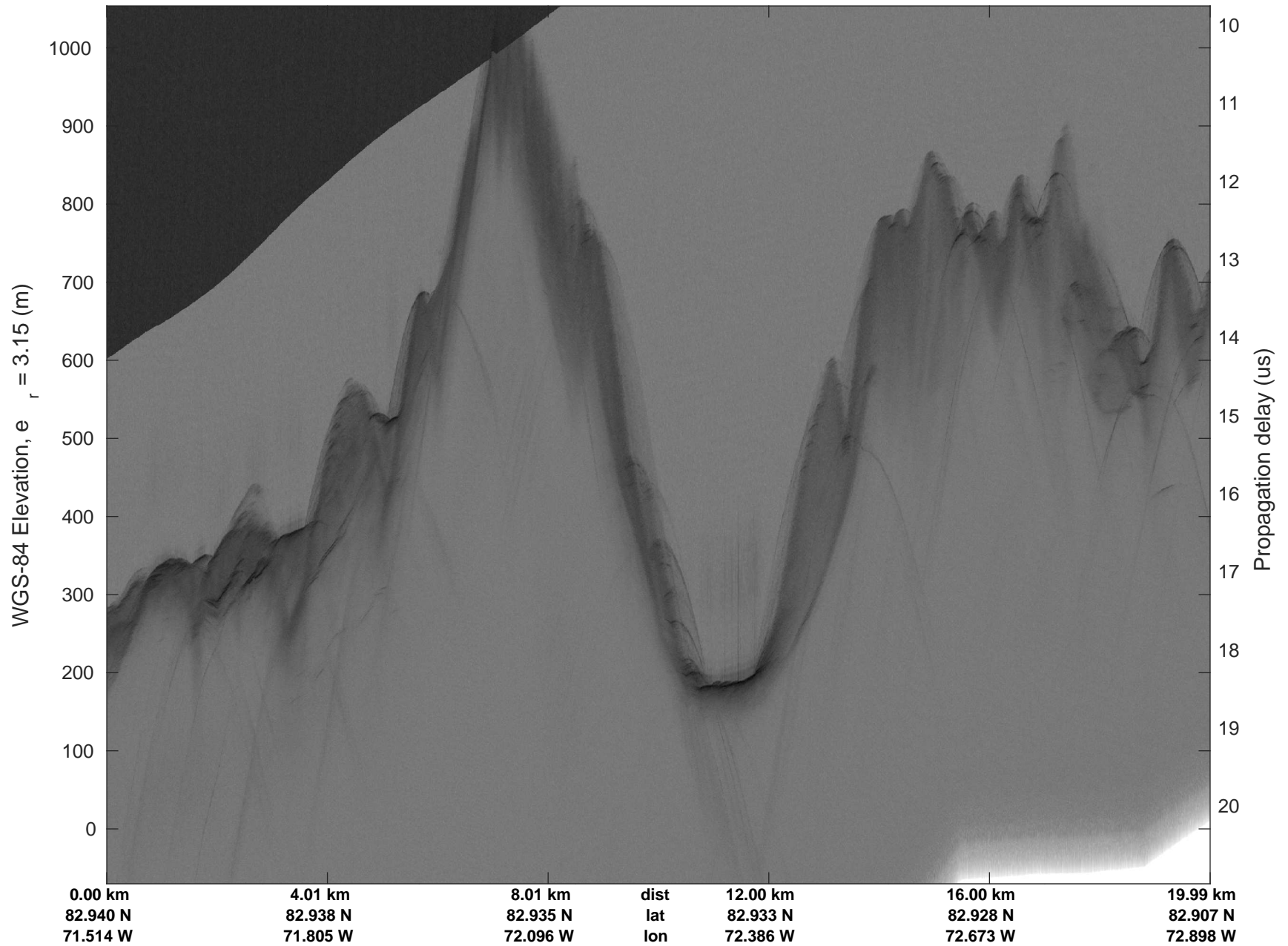




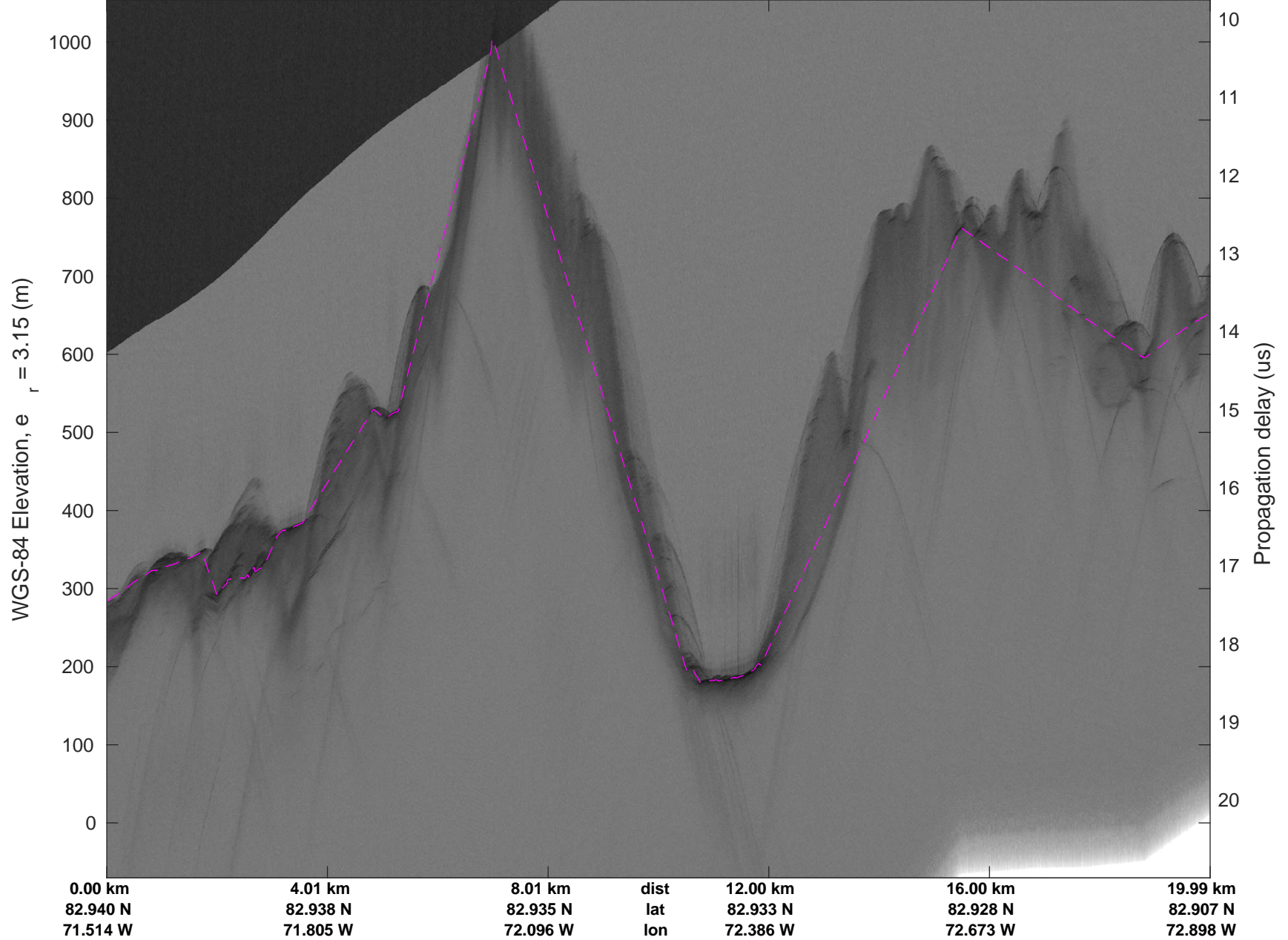
North Ellesemere 01
20170329_02_063
Polar Stereograph 70N/-45E

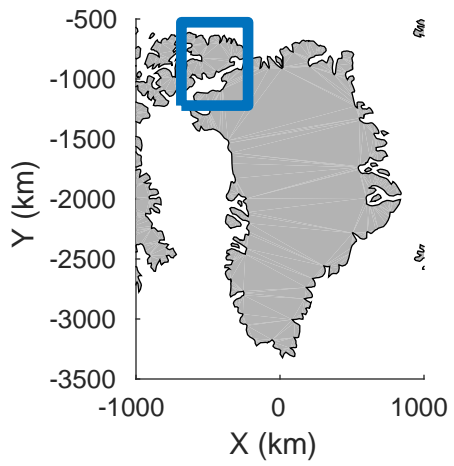


accum 2017_Greenland_P3: "North Ellesemere 01" 20170329_02_063: 14:23:56.0 to 14:26:45.2 GPS

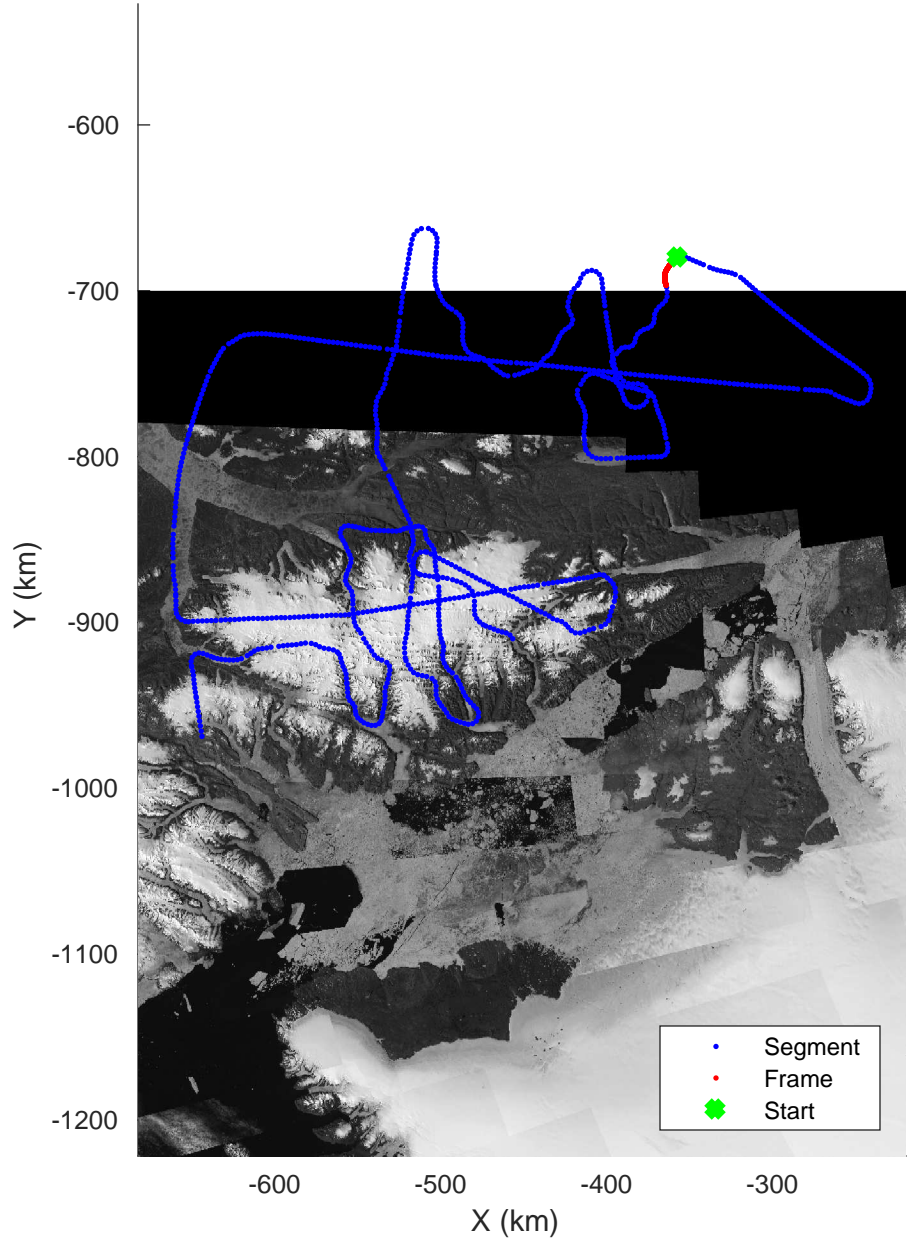
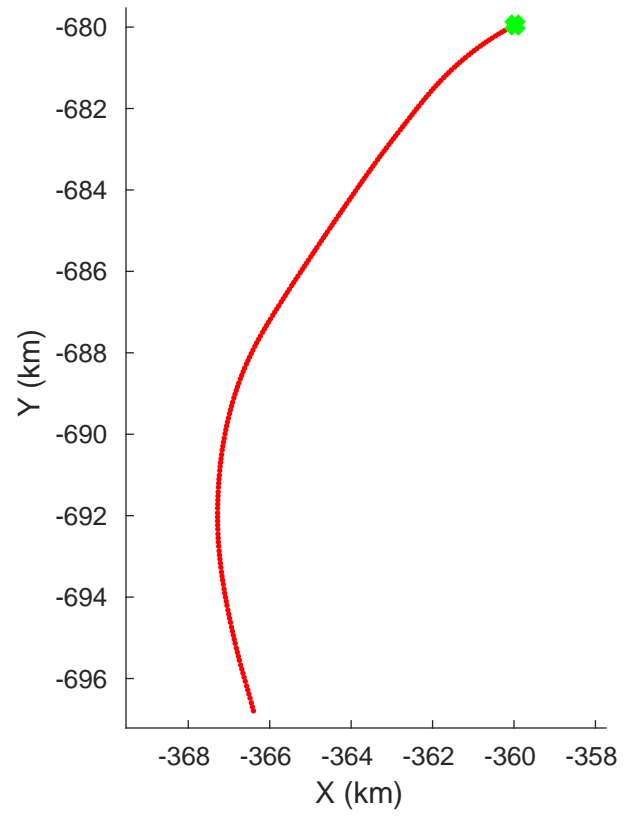


accum 2017_Greenland_P3: "North Ellesemere 01" 20170329_02_063: 14:23:56.0 to 14:26:45.2 GPS






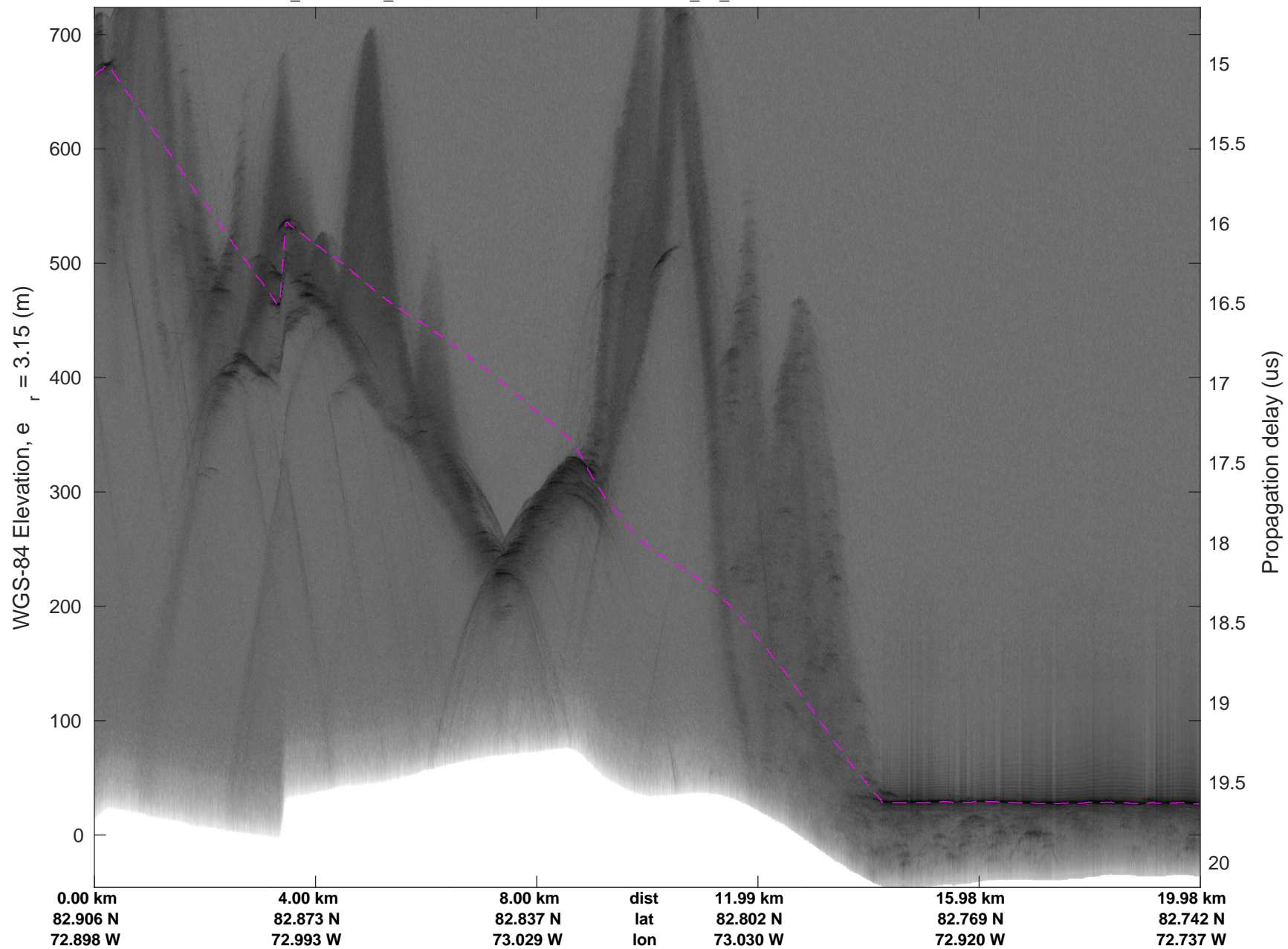
North Ellesemere 01
20170329_02_064
Polar Stereograph 70N/-45E

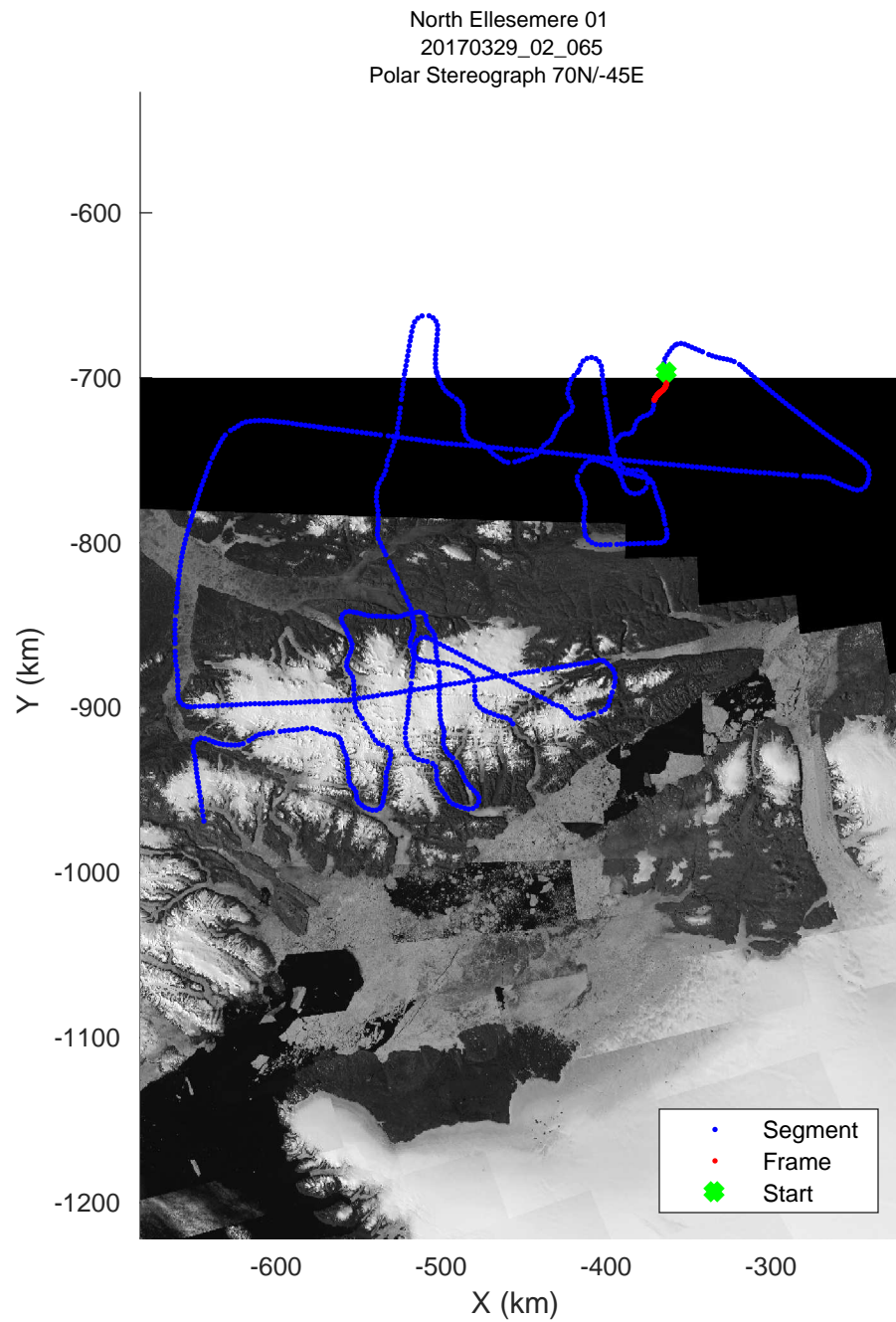
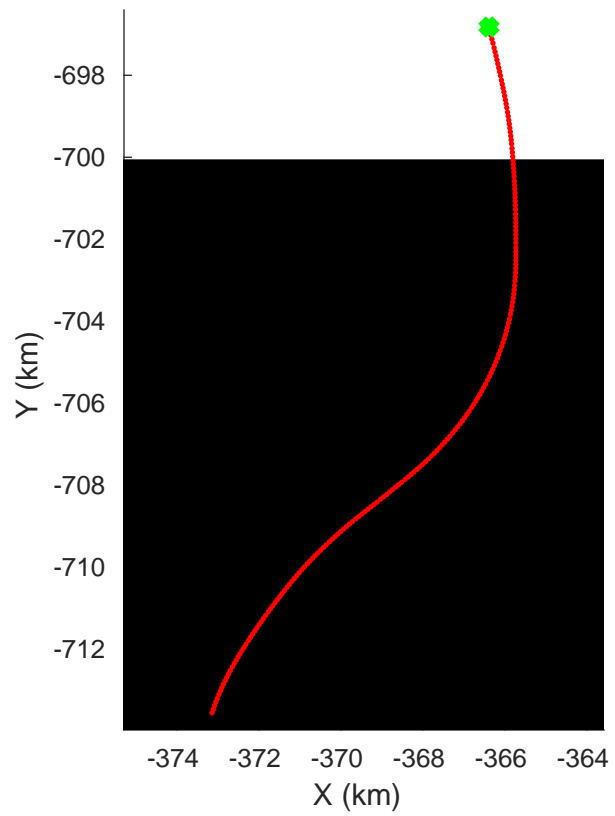
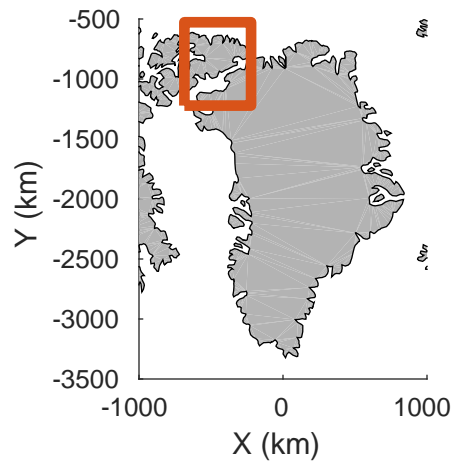


accum 2017_Greenland_P3: "North Ellesemere 01" 20170329_02_064: 14:26:45.4 to 14:29:13.9 GPS




accum 2017_Greenland_P3: "North Ellesemere 01" 20170329_02_064: 14:26:45.4 to 14:29:13.9 GPS




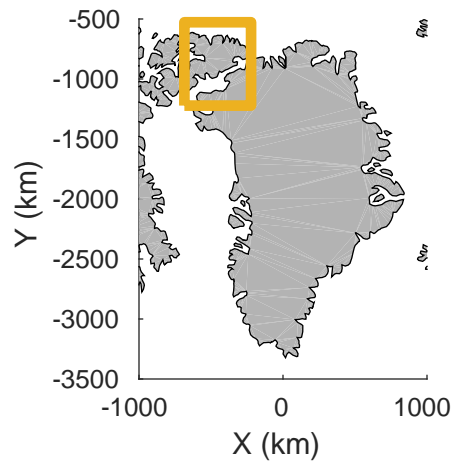


accum 2017_Greenland_P3: "North Ellesemere 01" 20170329_02_065: 14:29:14.1 to 14:31:40.3 GPS

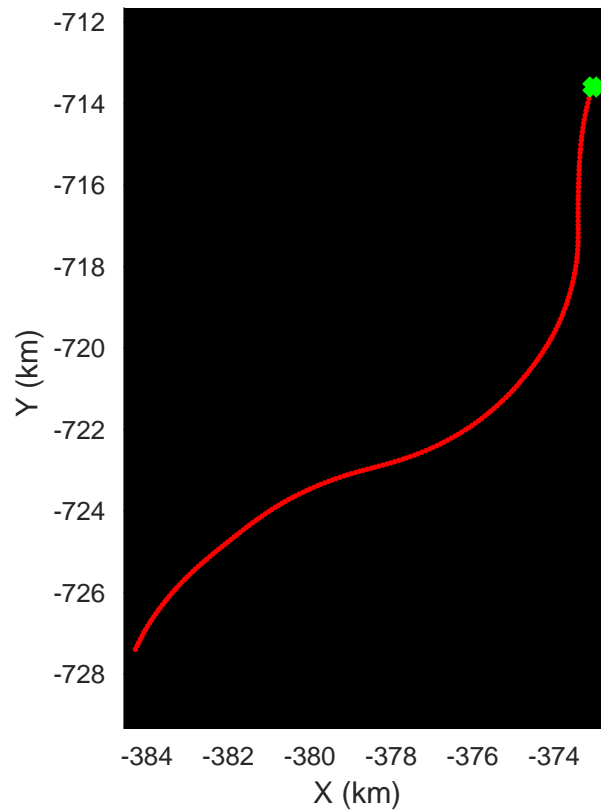
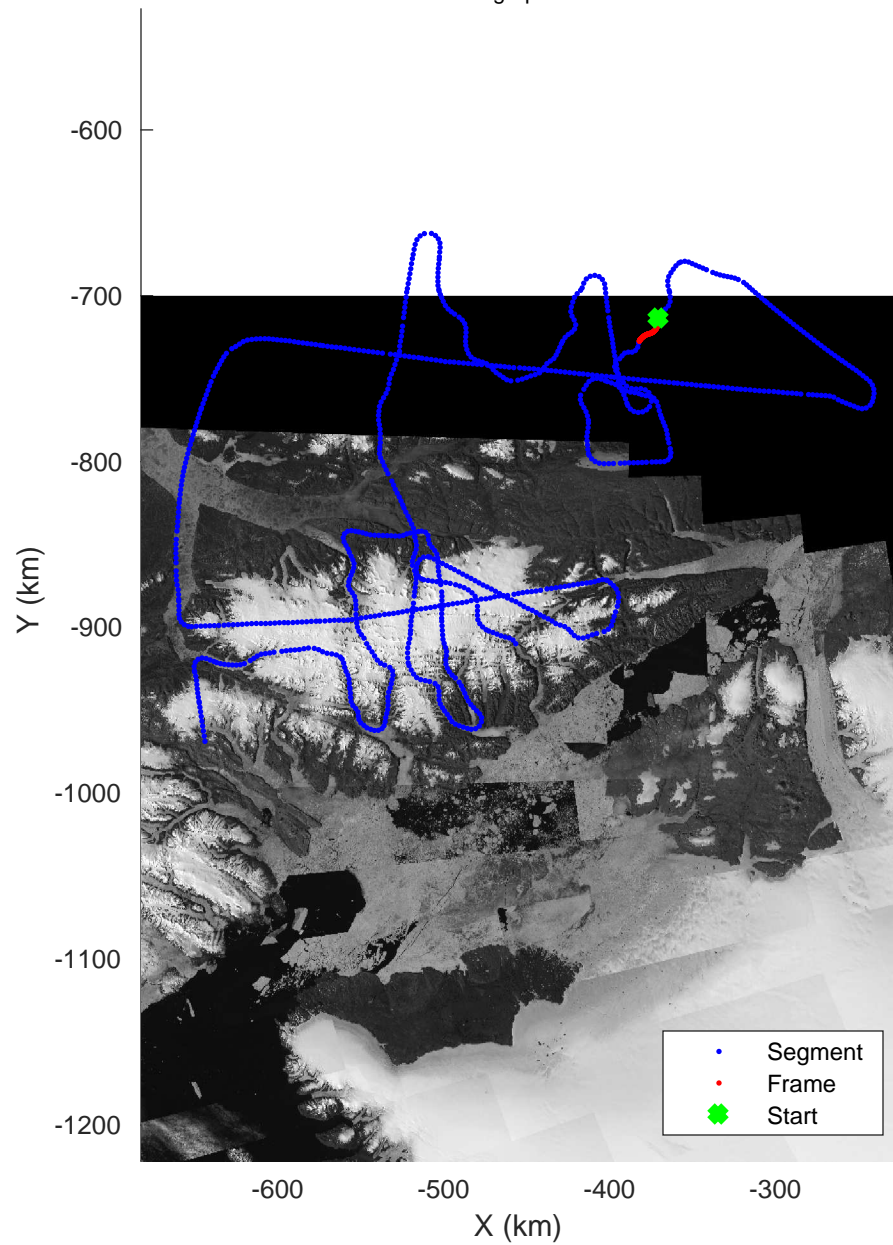


accum 2017_Greenland_P3: "North Ellesemere 01" 20170329_02_065: 14:29:14.1 to 14:31:40.3 GPS






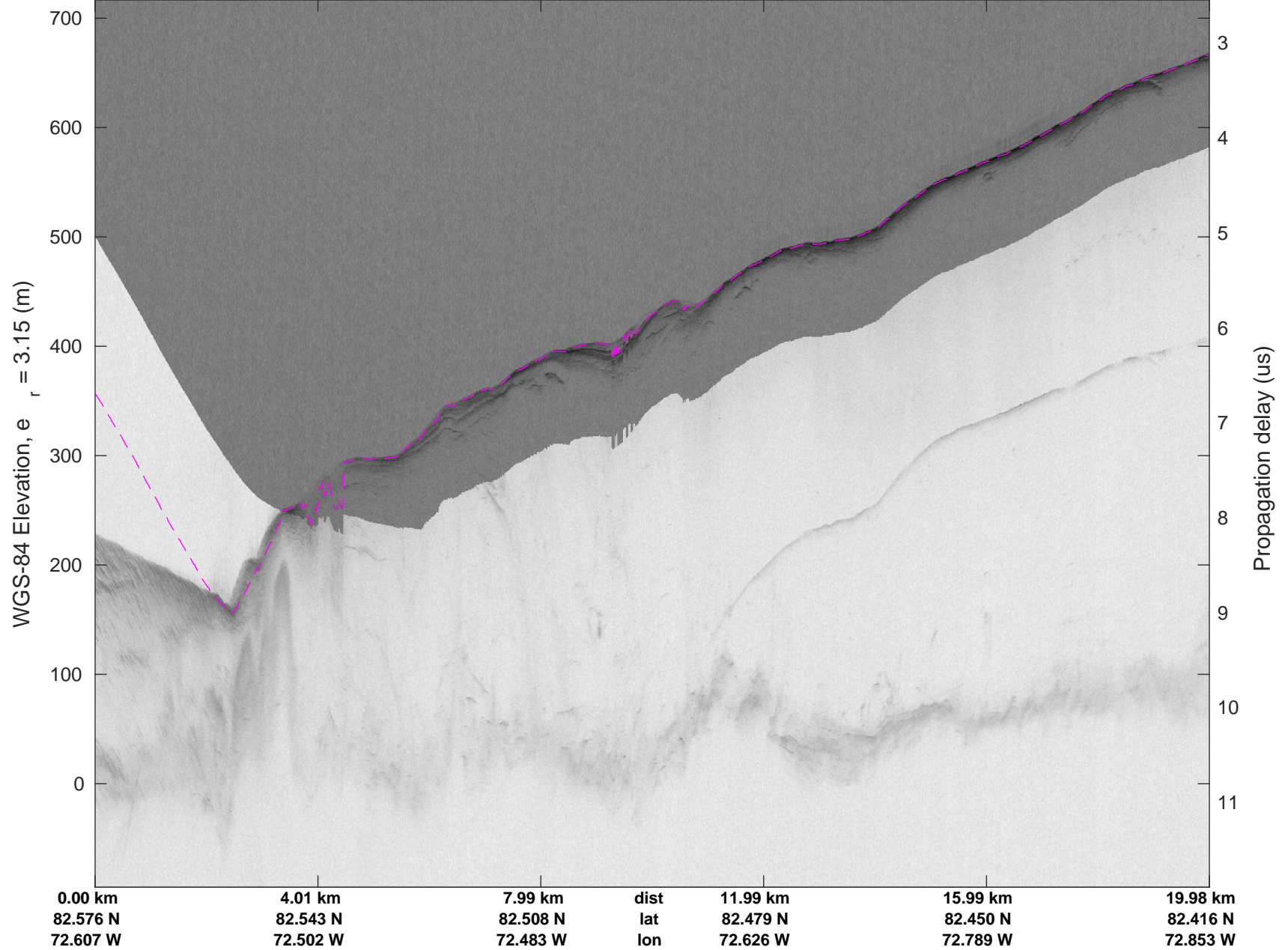
North Ellesemere 01
 20170329_02_066
 Polar Stereograph 70N/-45E

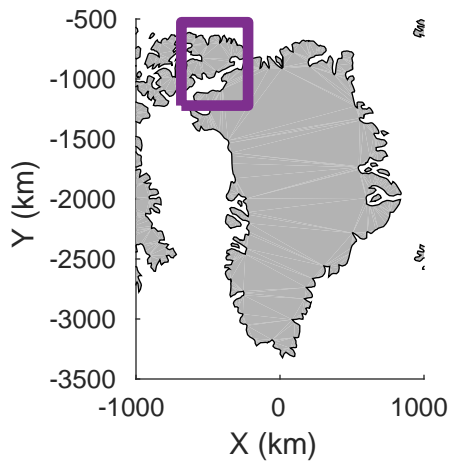


accum 2017_Greenland_P3: "North Ellesemere 01" 20170329_02_066: 14:31:40.5 to 14:34:21.0 GPS

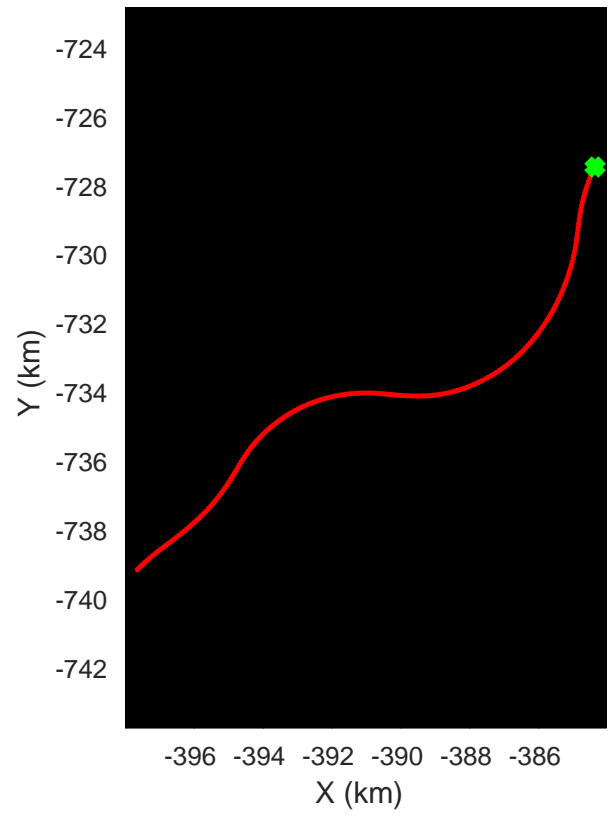
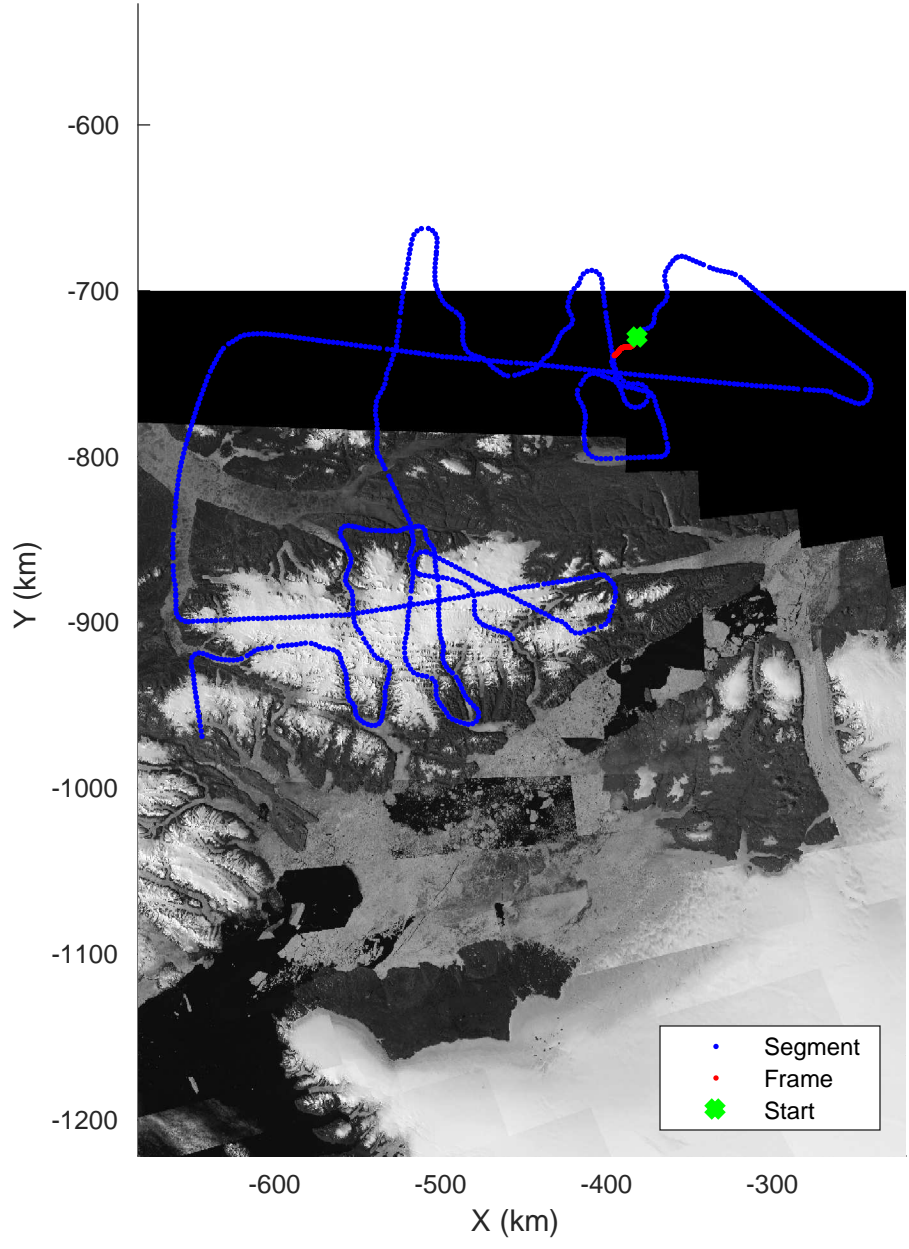


accum 2017_Greenland_P3: "North Ellesemere 01" 20170329_02_066: 14:31:40.5 to 14:34:21.0 GPS






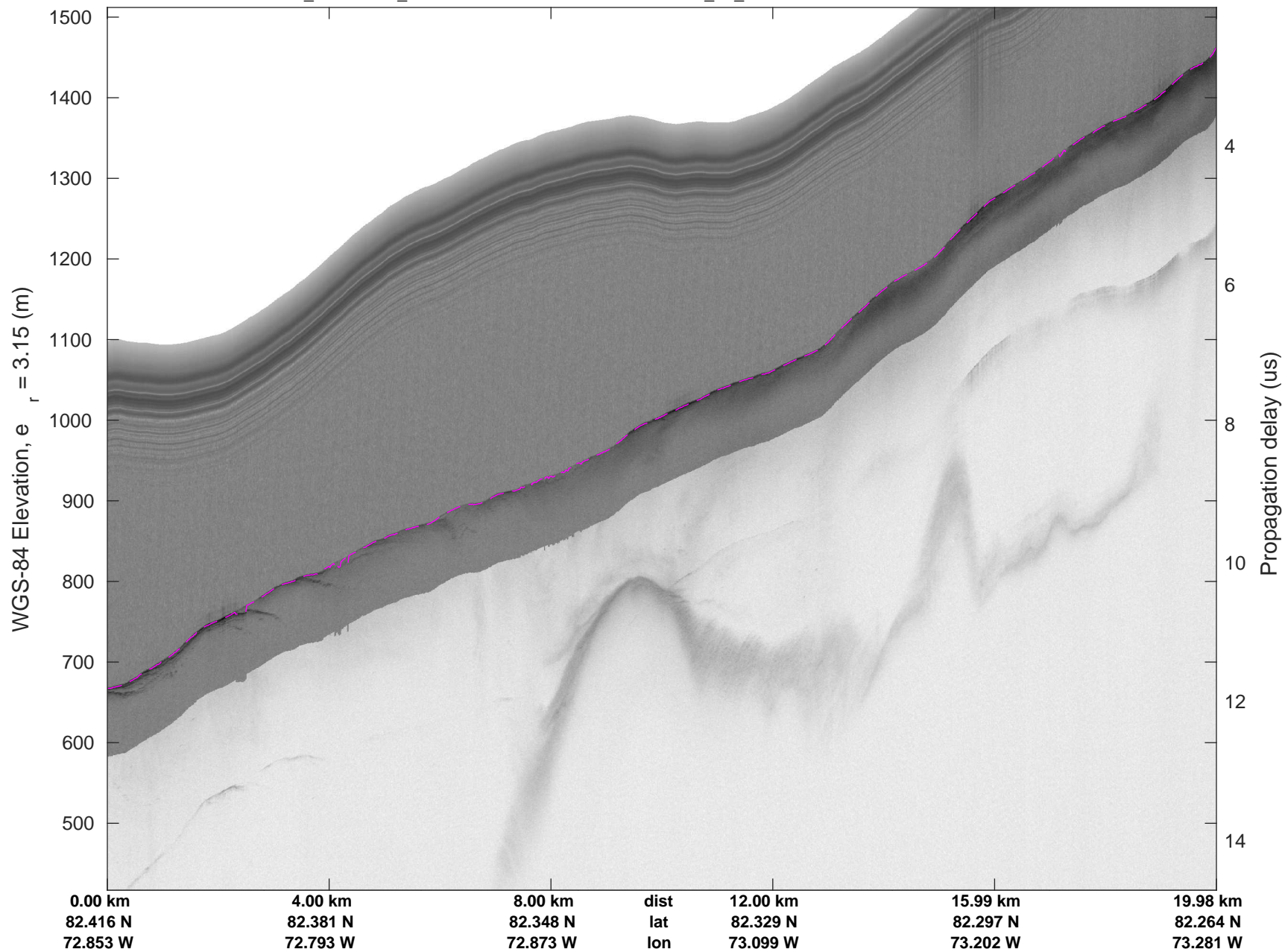
North Ellesemere 01
20170329_02_067
Polar Stereograph 70N/-45E

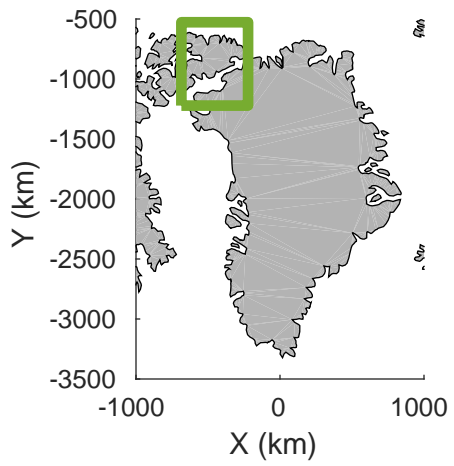


accum 2017_Greenland_P3: "North Ellesemere 01" 20170329_02_067: 14:34:21.2 to 14:37:10.5 GPS

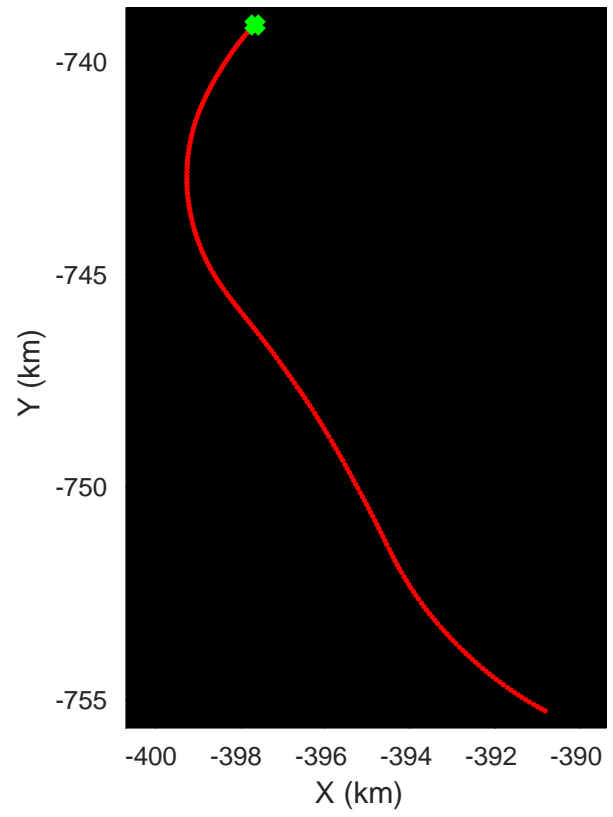
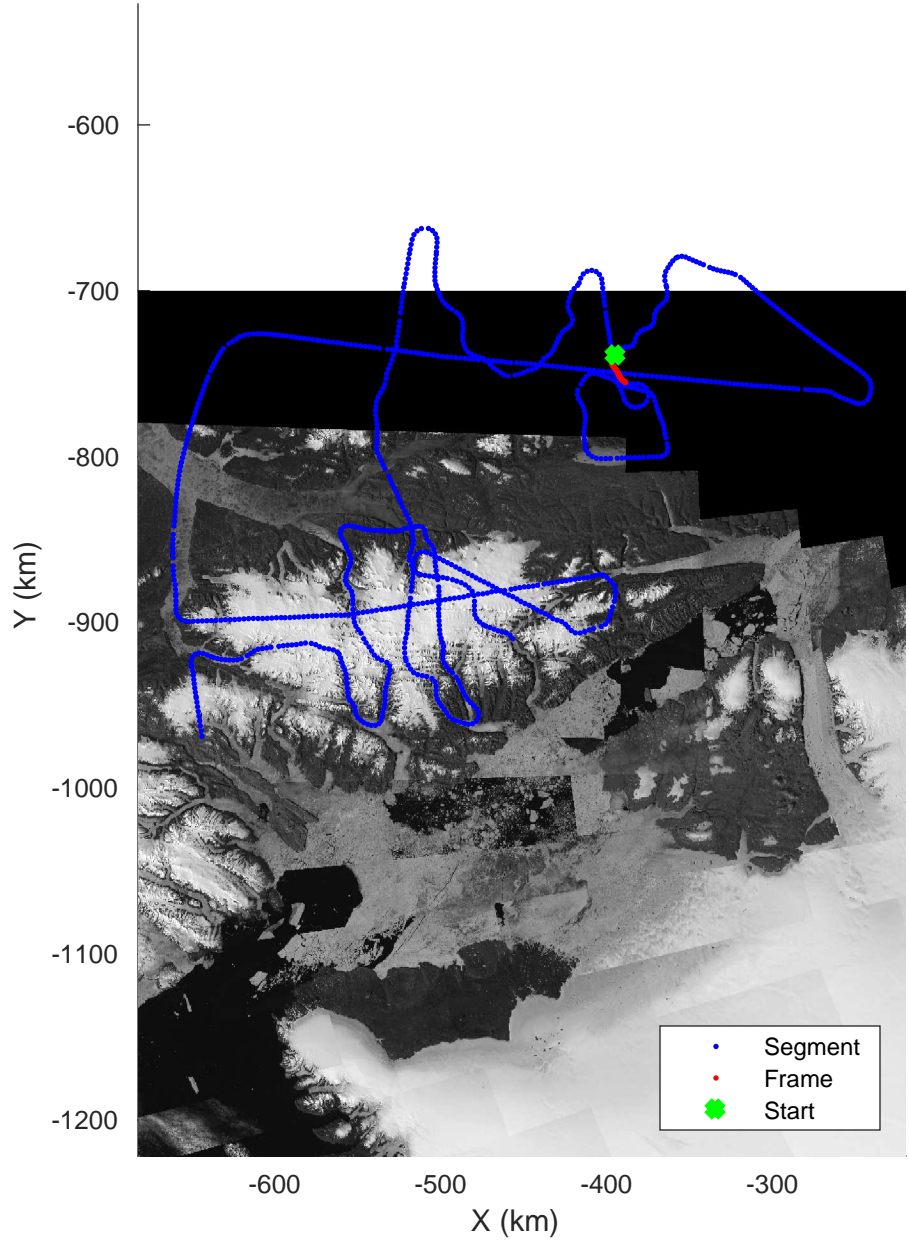


accum 2017_Greenland_P3: "North Ellesemere 01" 20170329_02_067: 14:34:21.2 to 14:37:10.5 GPS







North Ellesemere 01
20170329_02_068
Polar Stereograph 70N/-45E

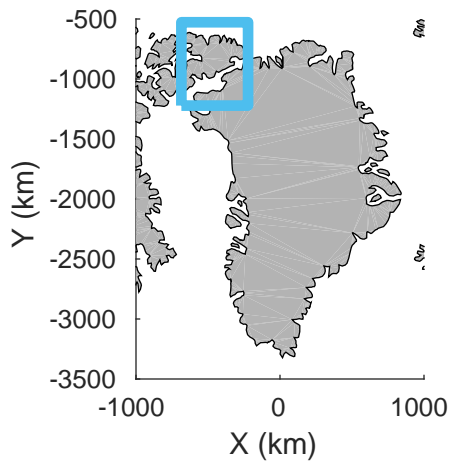


accum 2017_Greenland_P3: "North Ellesemere 01" 20170329_02_068: 14:37:10.7 to 14:39:37.4 GPS

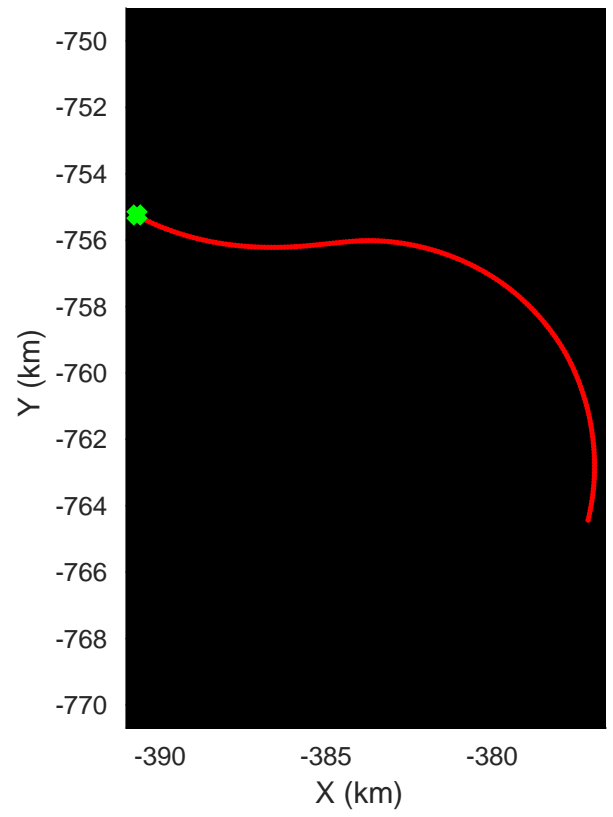
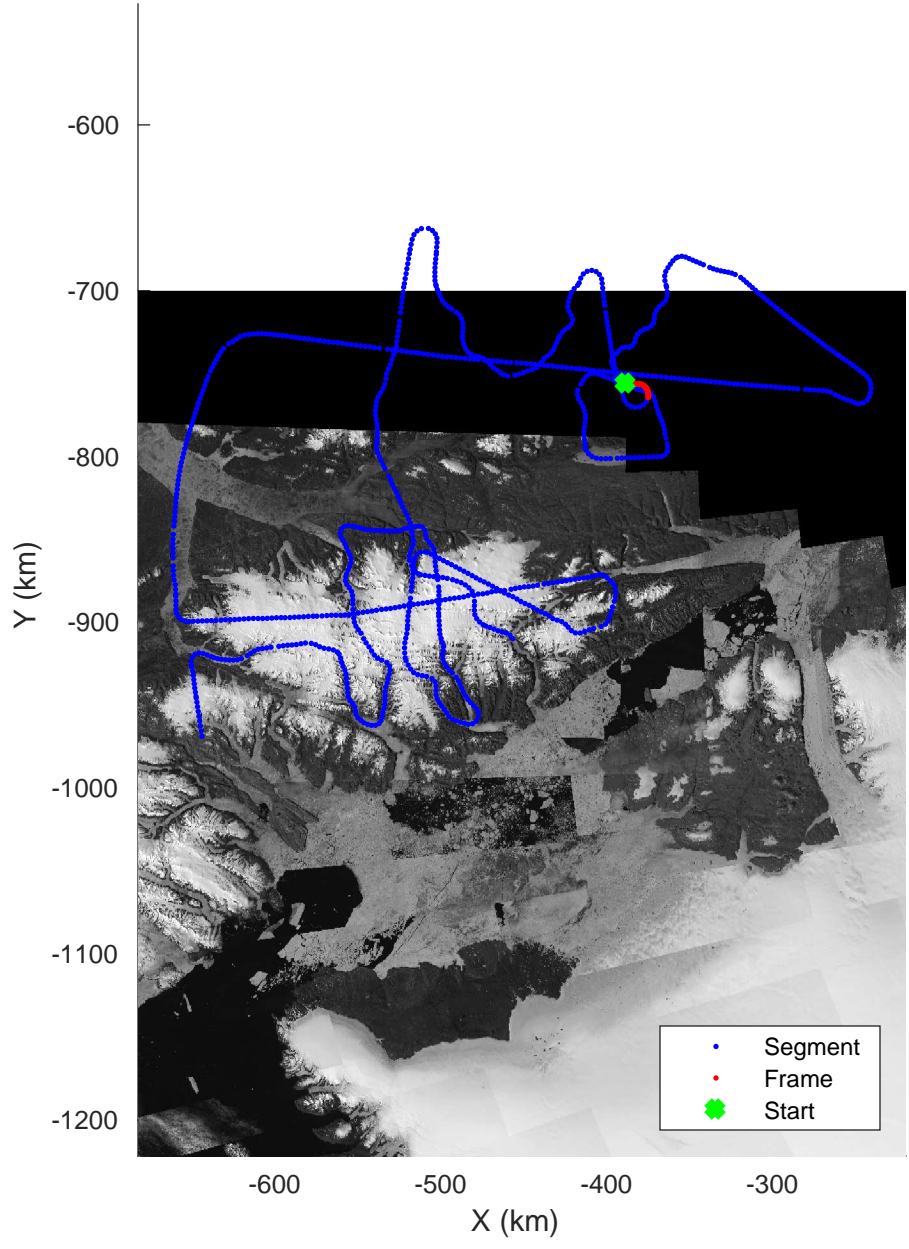


accum 2017_Greenland_P3: "North Ellesemere 01" 20170329_02_068: 14:37:10.7 to 14:39:37.4 GPS






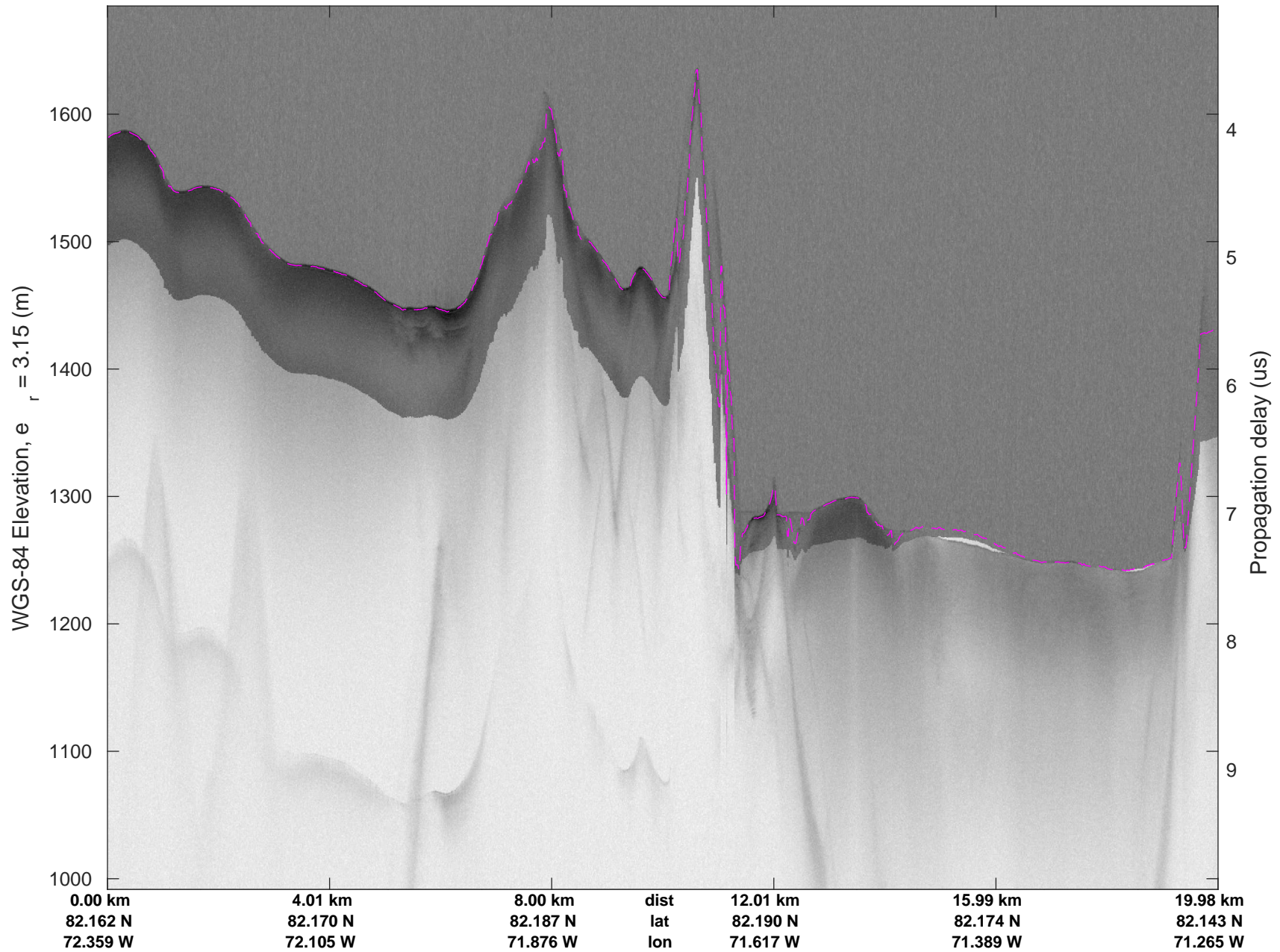
North Ellesemere 01
20170329_02_069
Polar Stereograph 70N/-45E

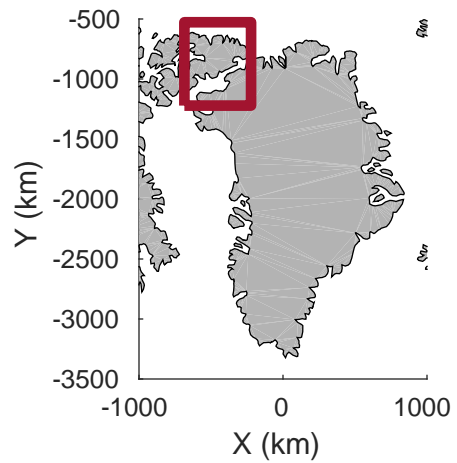


accum 2017_Greenland_P3: "North Ellesmere 01" 20170329_02_069: 14:39:37.6 to 14:41:59.7 GPS

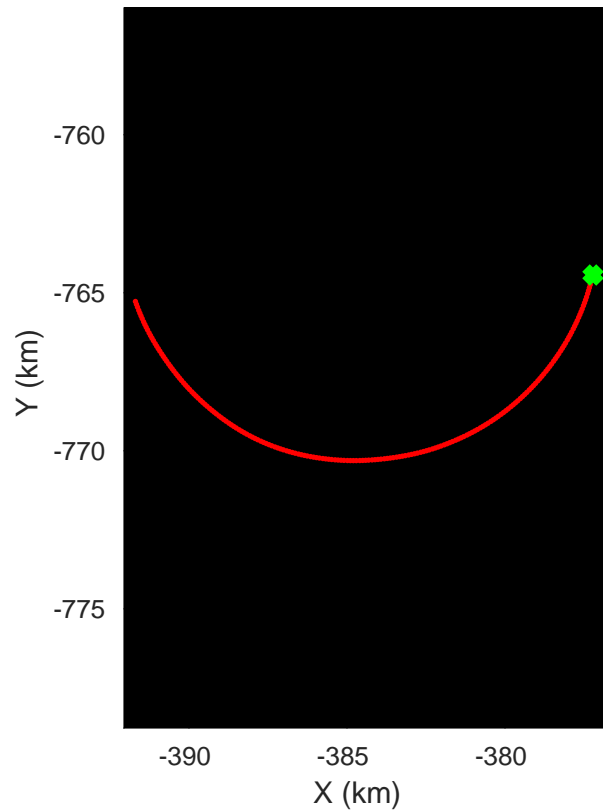
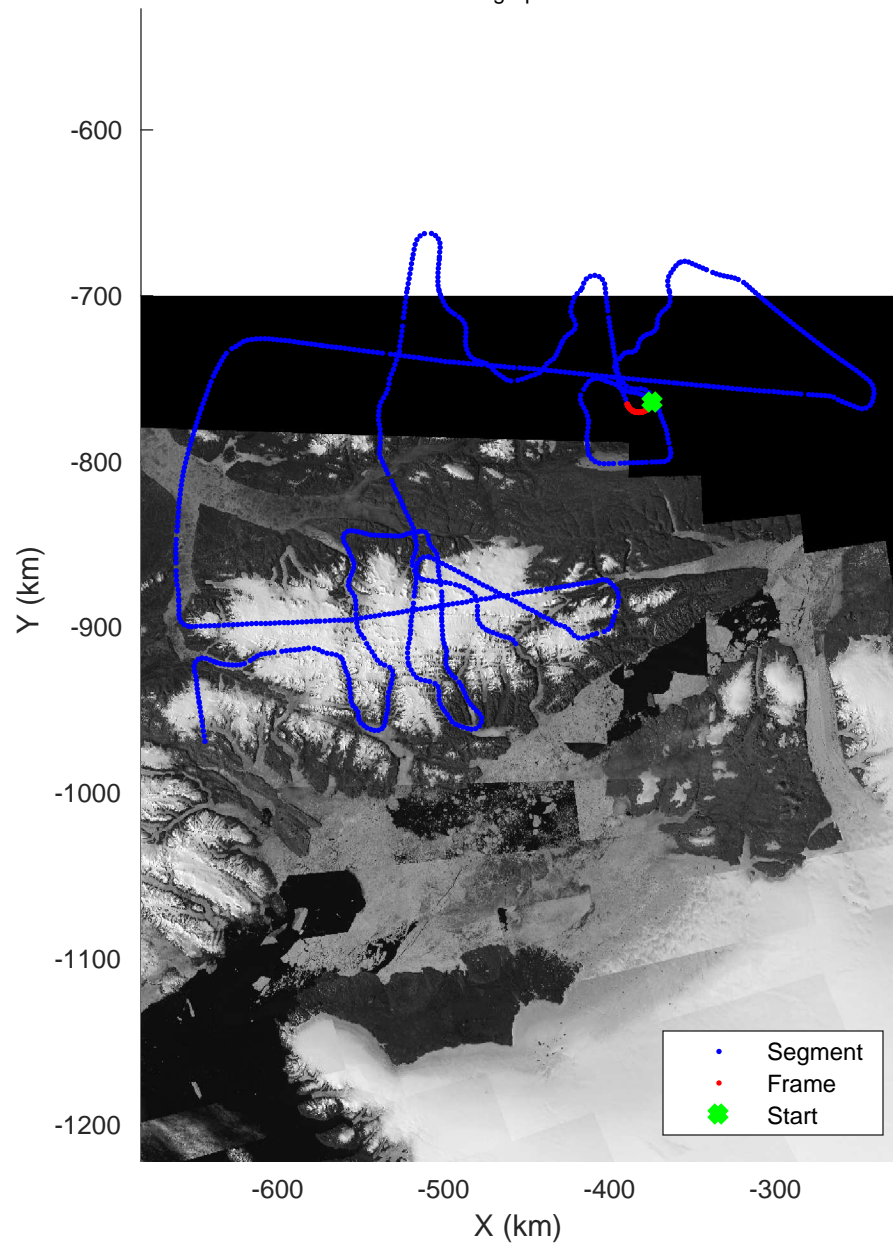


accum 2017_Greenland_P3: "North Ellesmere 01" 20170329_02_069: 14:39:37.6 to 14:41:59.7 GPS







North Ellesemere 01
 20170329_02_070
 Polar Stereograph 70N/-45E

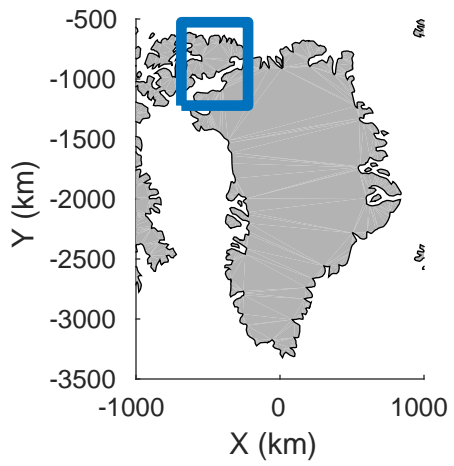


accum 2017_Greenland_P3: "North Ellesemere 01" 20170329_02_070: 14:41:59.8 to 14:44:29.0 GPS

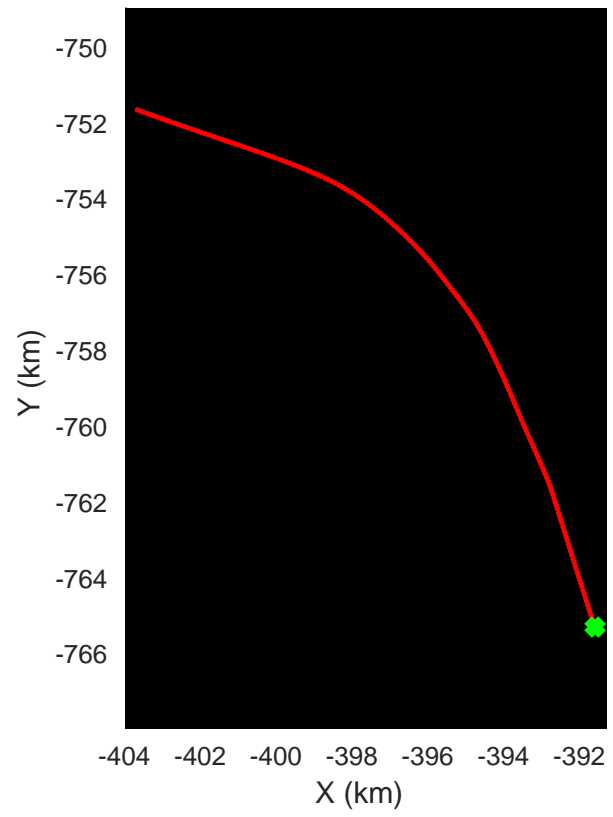
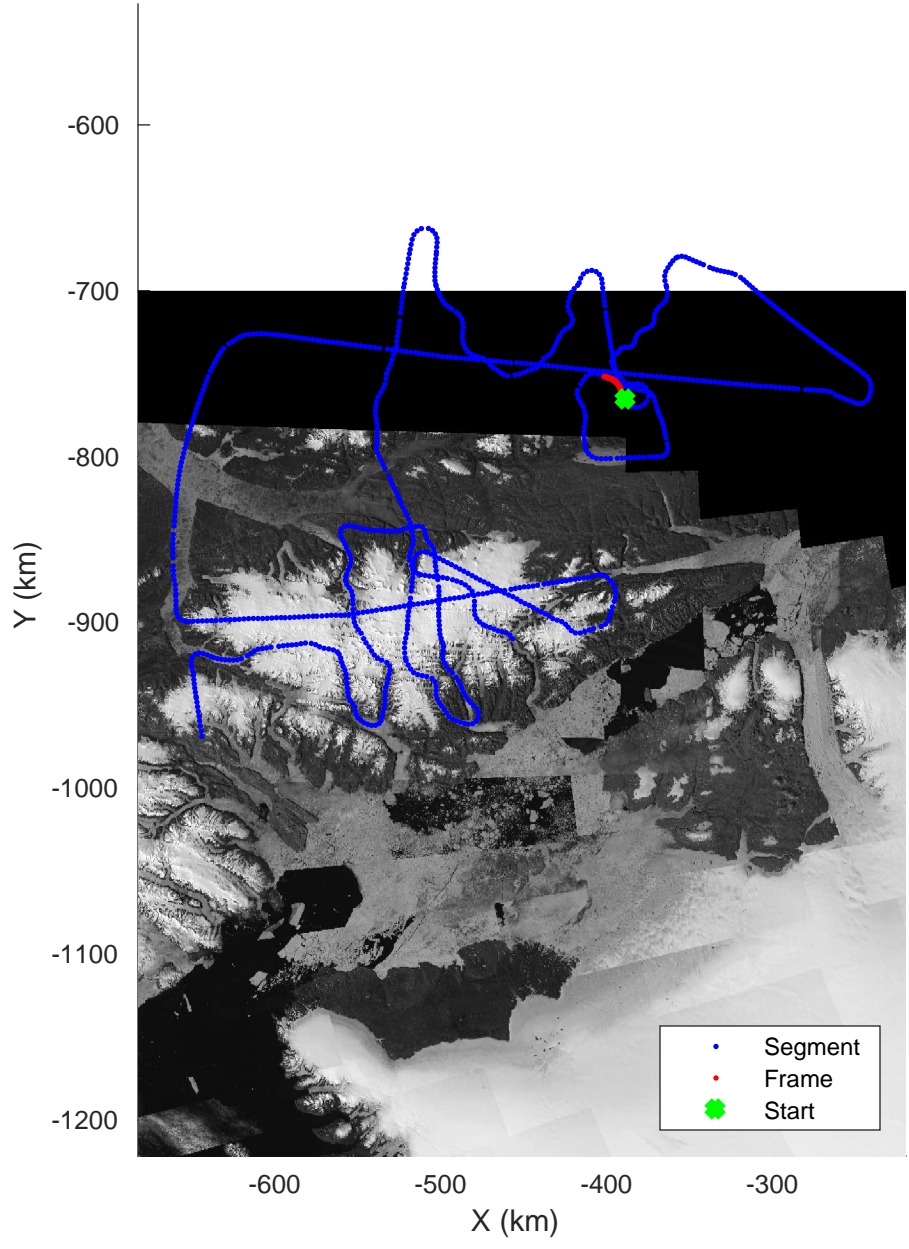


accum 2017_Greenland_P3: "North Ellesemere 01" 20170329_02_070: 14:41:59.8 to 14:44:29.0 GPS






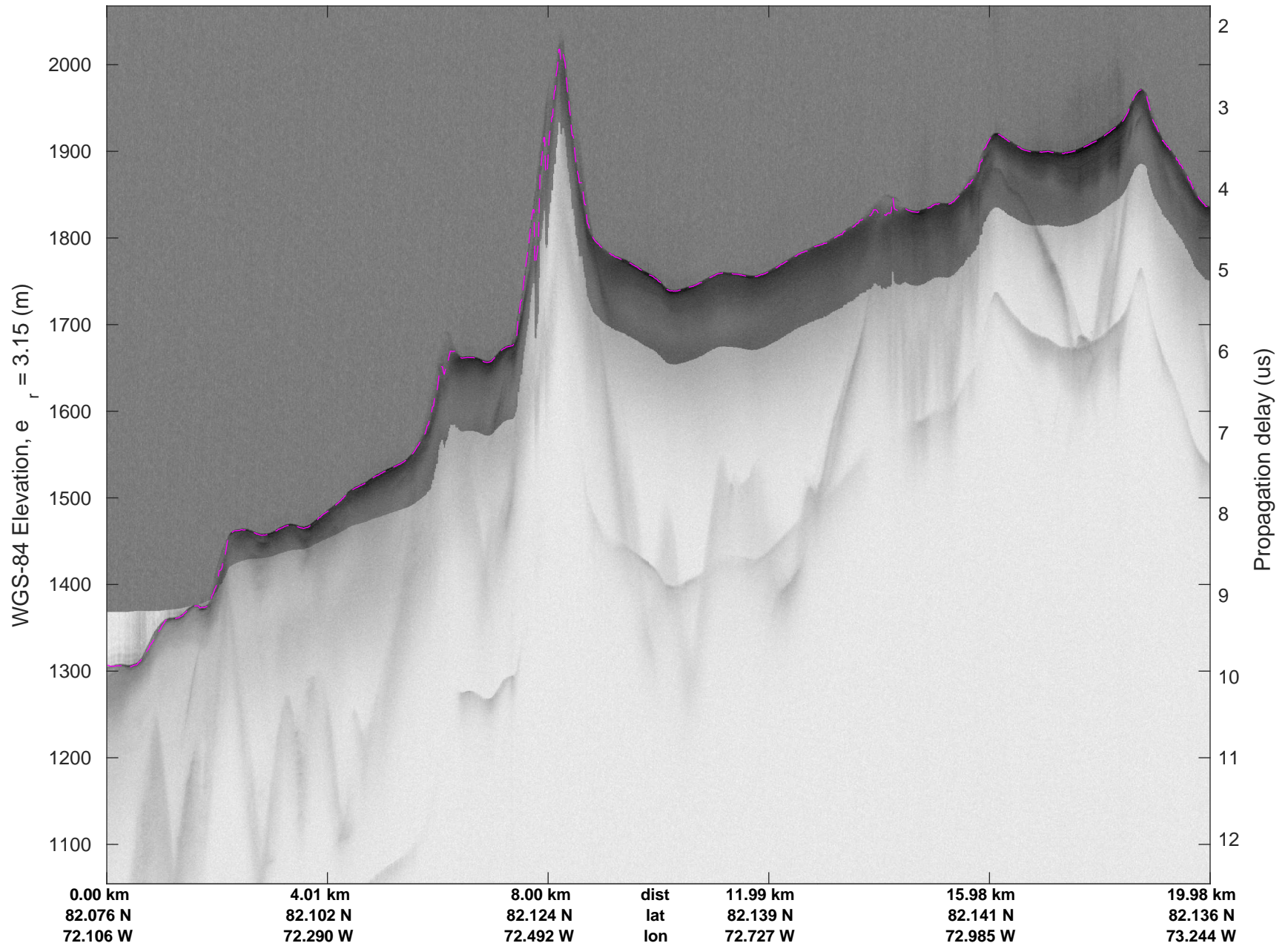
North Ellesemere 01
20170329_02_071
Polar Stereograph 70N/-45E

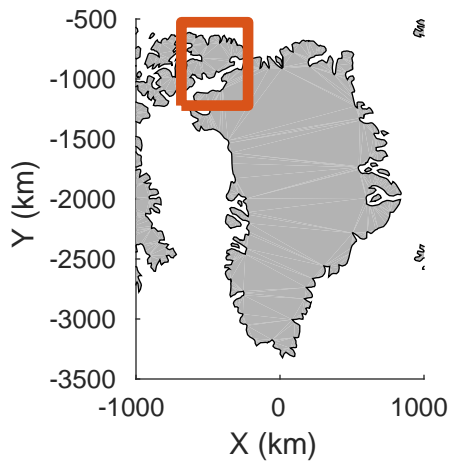


accum 2017_Greenland_P3: "North Ellesemere 01" 20170329_02_071: 14:44:29.2 to 14:46:58.0 GPS

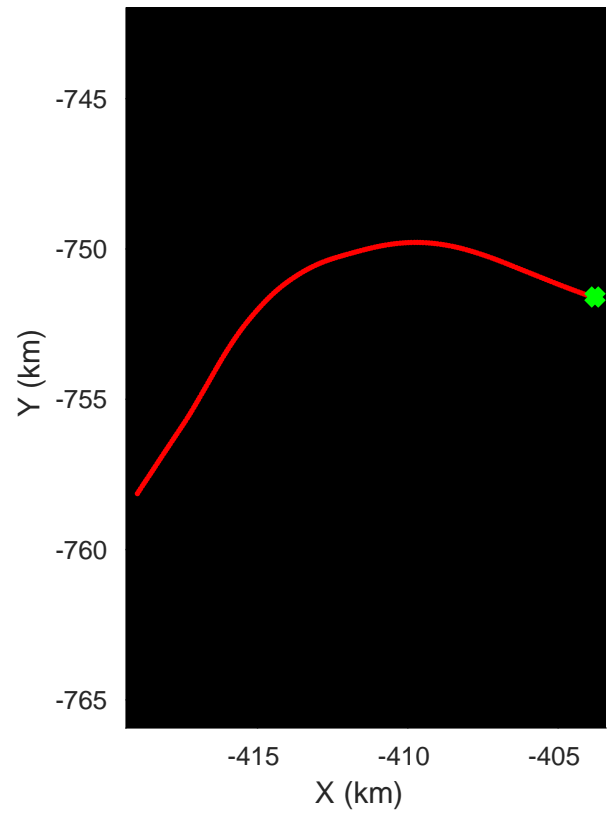
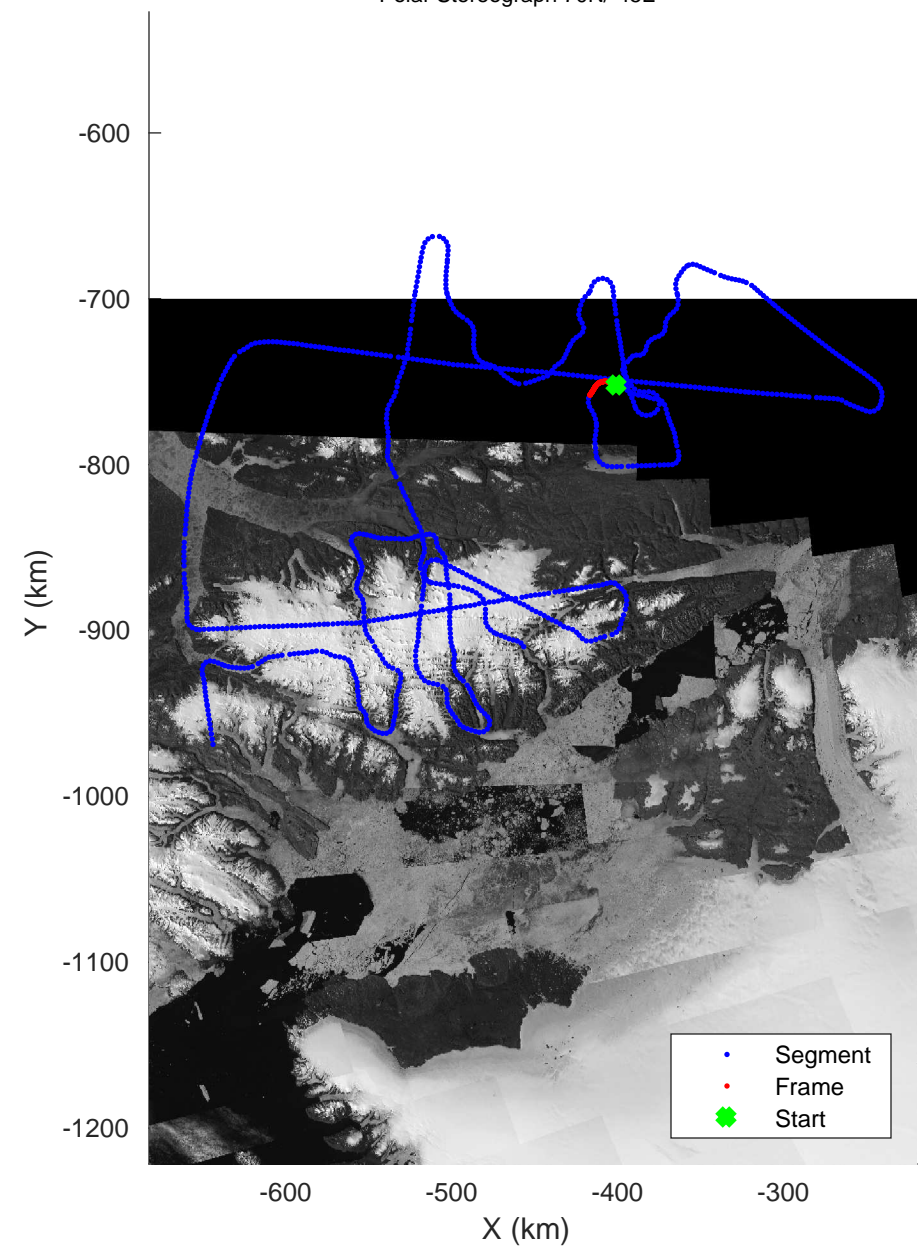


accum 2017_Greenland_P3: "North Ellesmere 01" 20170329_02_071: 14:44:29.2 to 14:46:58.0 GPS







North Ellesemere 01
 20170329_02_072
 Polar Stereograph 70N/-45E

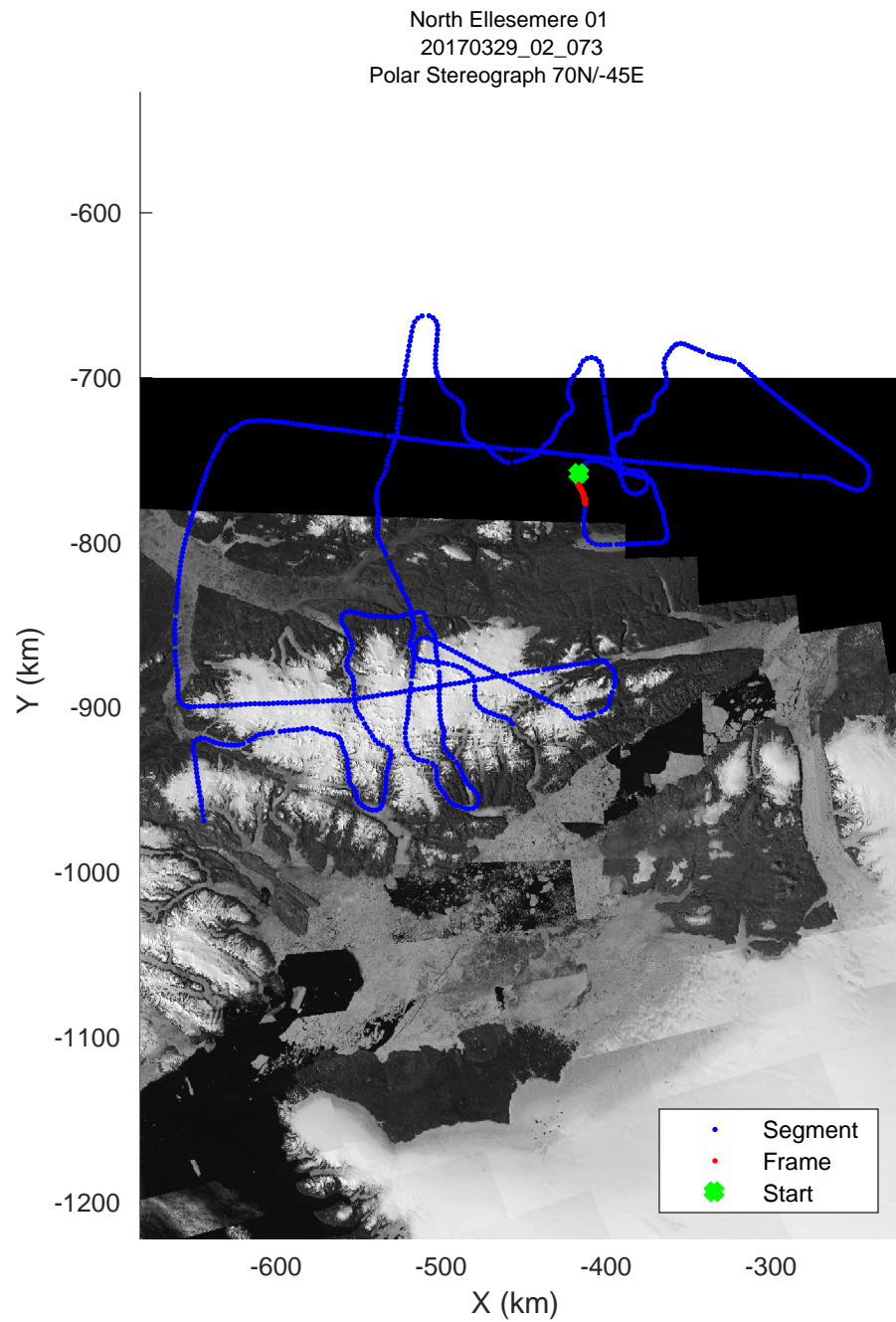
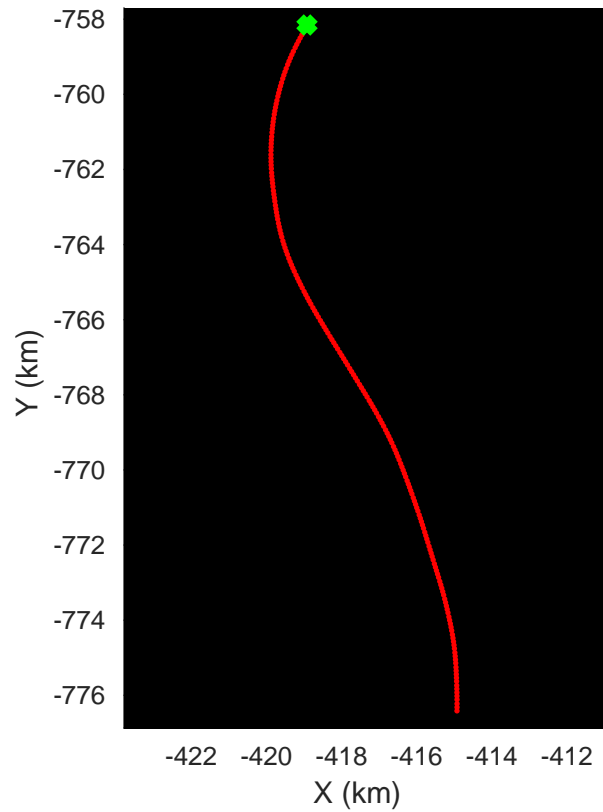
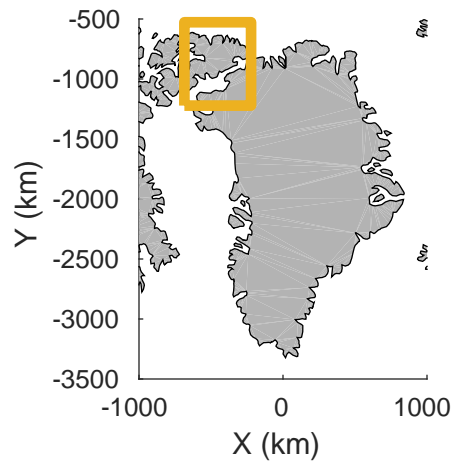


accum 2017_Greenland_P3: "North Ellesemere 01" 20170329_02_072: 14:46:58.2 to 14:49:26.8 GPS




accum 2017_Greenland_P3: "North Ellesemere 01" 20170329_02_072: 14:46:58.2 to 14:49:26.8 GPS




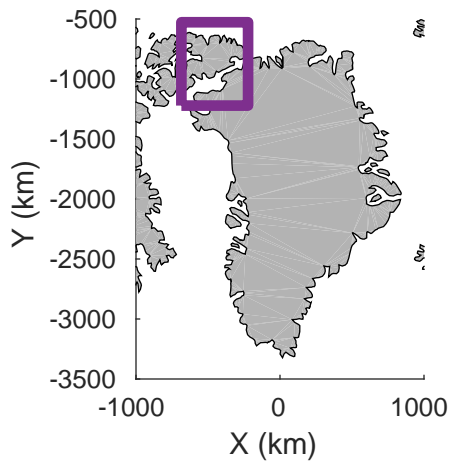


accum 2017_Greenland_P3: "North Ellesemere 01" 20170329_02_073: 14:49:27.0 to 14:51:55.2 GPS


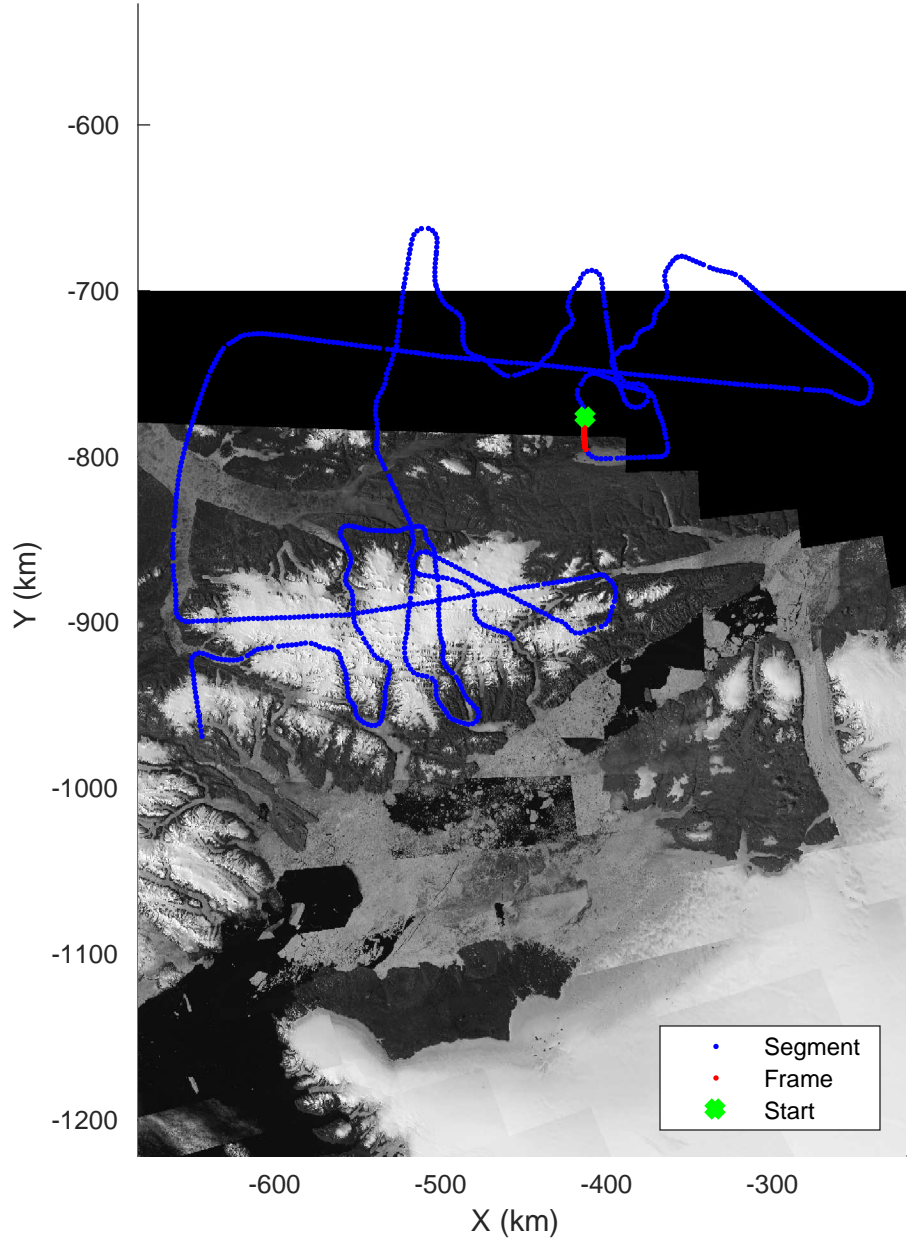


accum 2017_Greenland_P3: "North Ellesemere 01" 20170329_02_073: 14:49:27.0 to 14:51:55.2 GPS






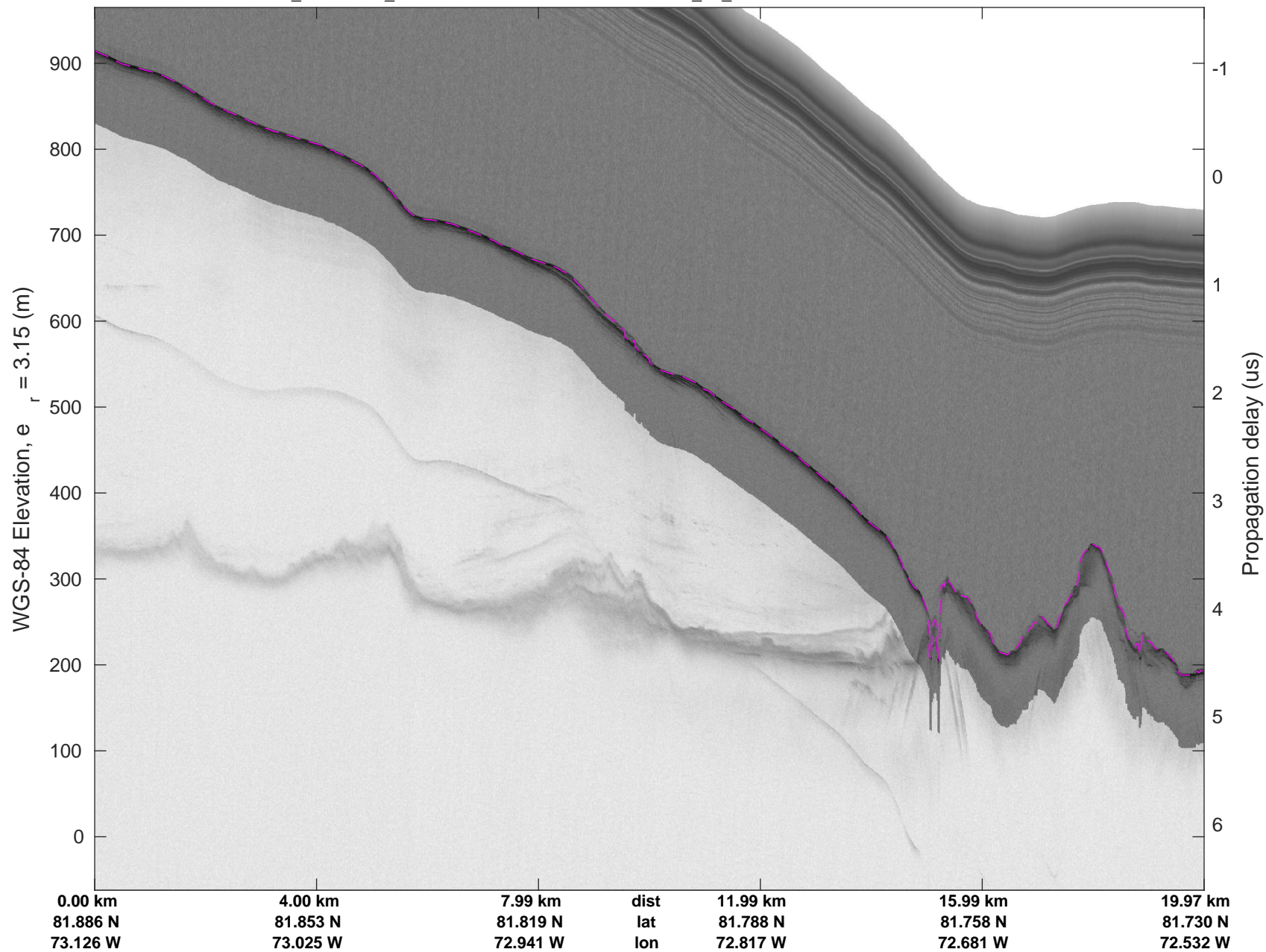
North Ellesemere 01
 20170329_02_074
 Polar Stereograph 70N/-45E


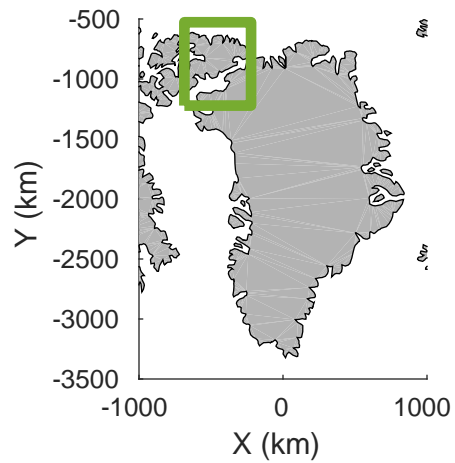


accum 2017_Greenland_P3: "North Ellesemere 01" 20170329_02_074: 14:51:55.3 to 14:54:26.4 GPS

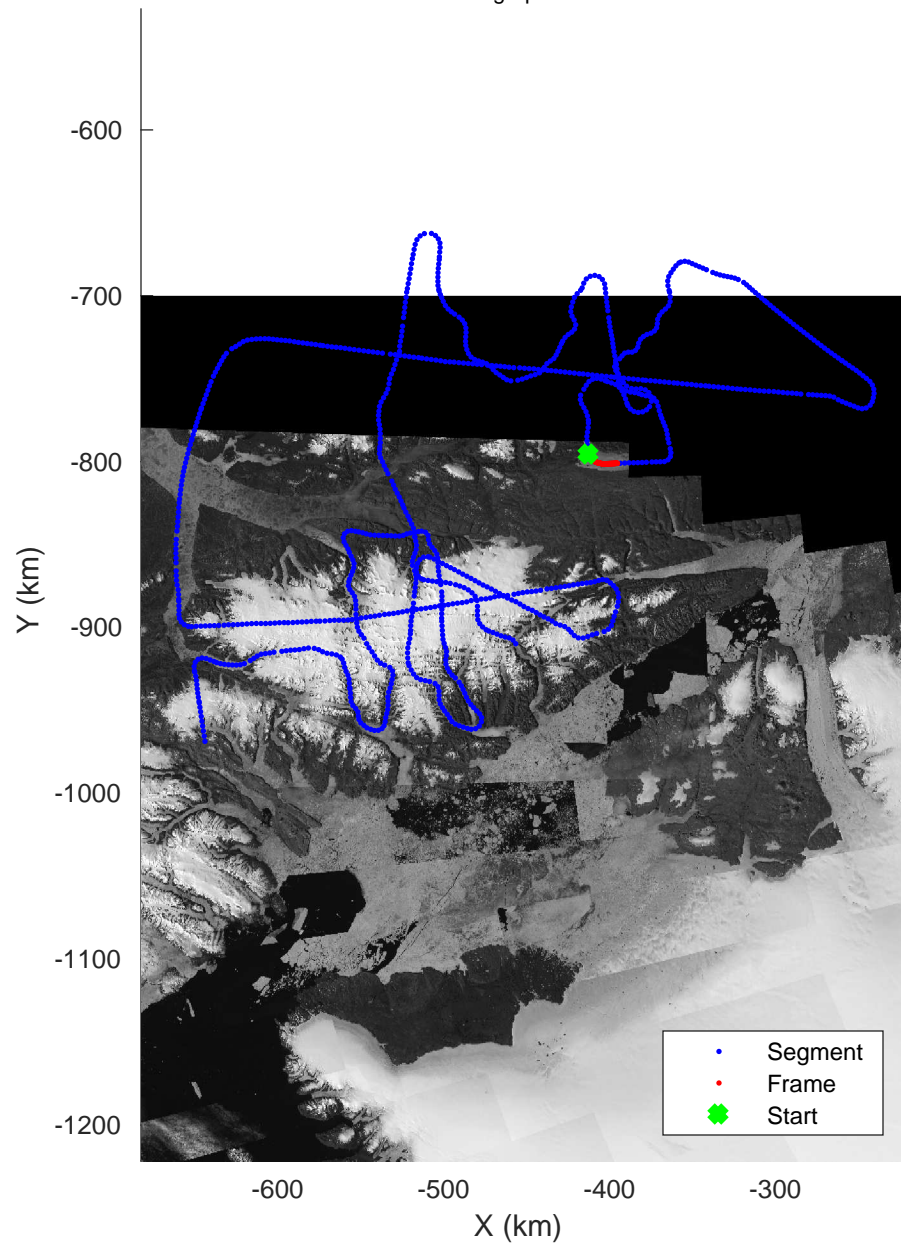


accum 2017_Greenland_P3: "North Ellesemere 01" 20170329_02_074: 14:51:55.3 to 14:54:26.4 GPS







North Ellesemere 01
20170329_02_075
Polar Stereograph 70N/-45E

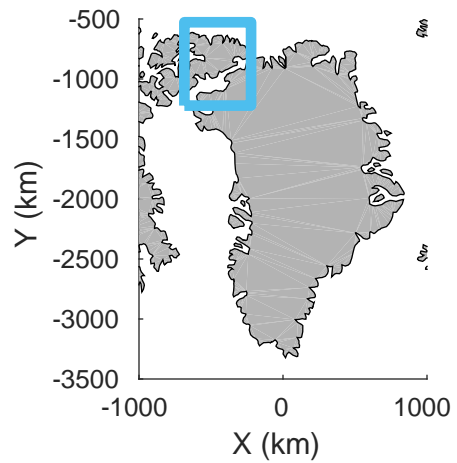


accum 2017_Greenland_P3: "North Ellesemere 01" 20170329_02_075: 14:54:26.6 to 14:56:51.1 GPS


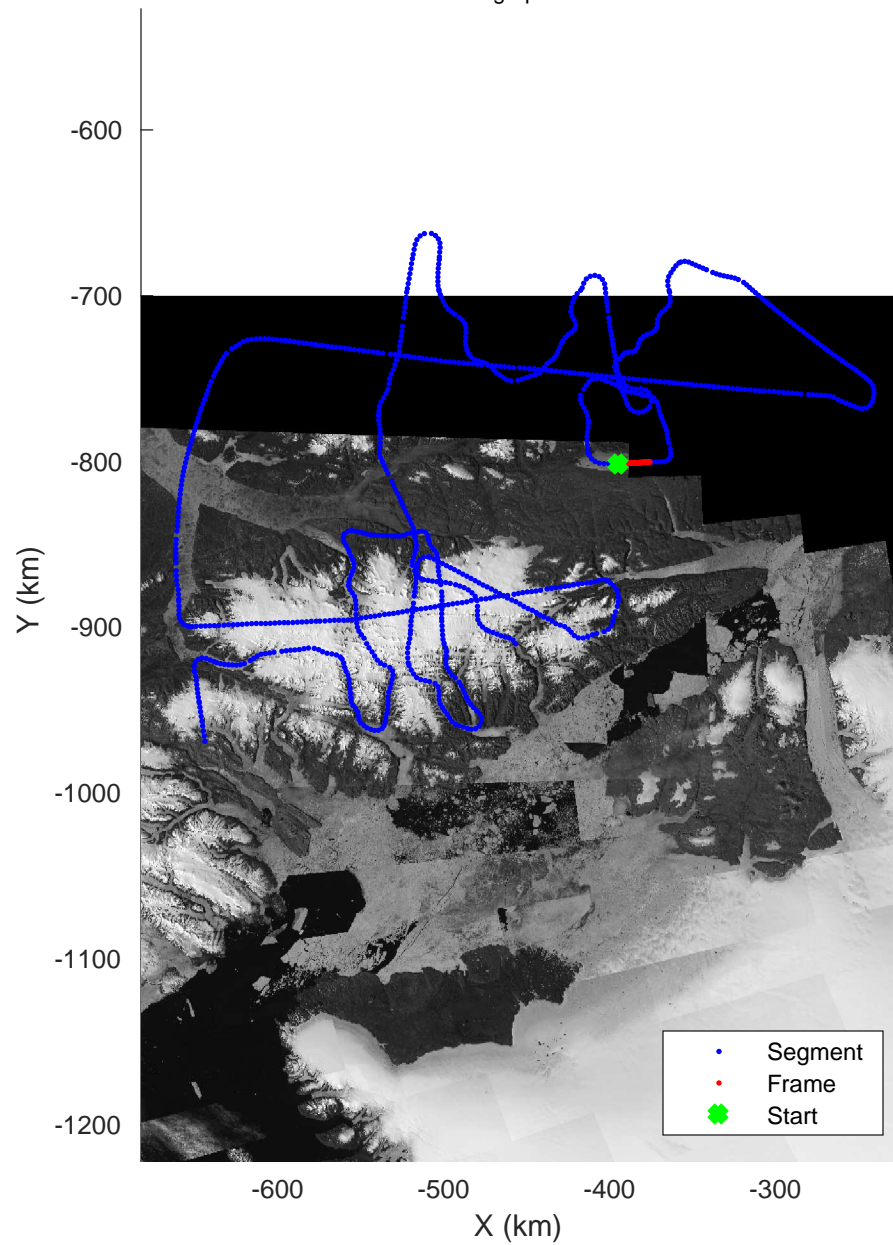


accum 2017_Greenland_P3: "North Ellesemere 01" 20170329_02_075: 14:54:26.6 to 14:56:51.1 GPS







North Ellesemere 01
 20170329_02_076
 Polar Stereograph 70N/-45E

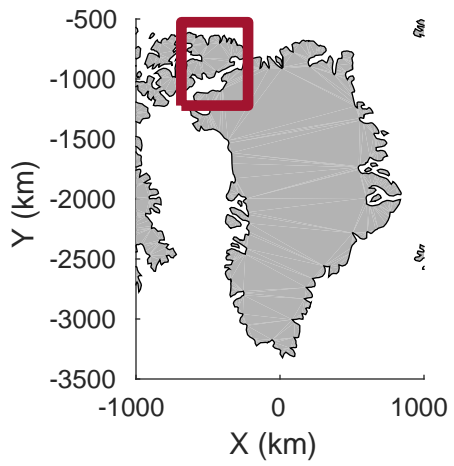


accum 2017_Greenland_P3: "North Ellesemere 01" 20170329_02_076: 14:56:51.3 to 14:59:23.2 GPS

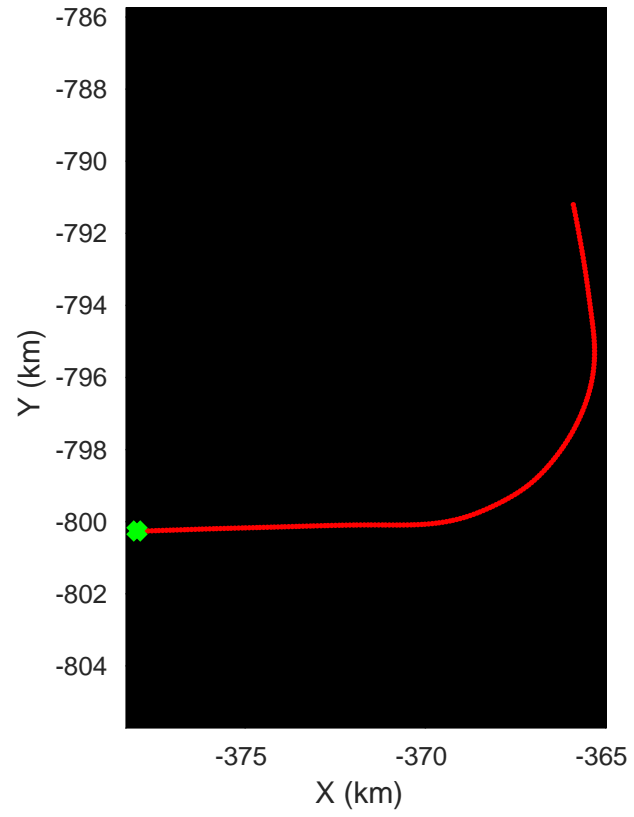
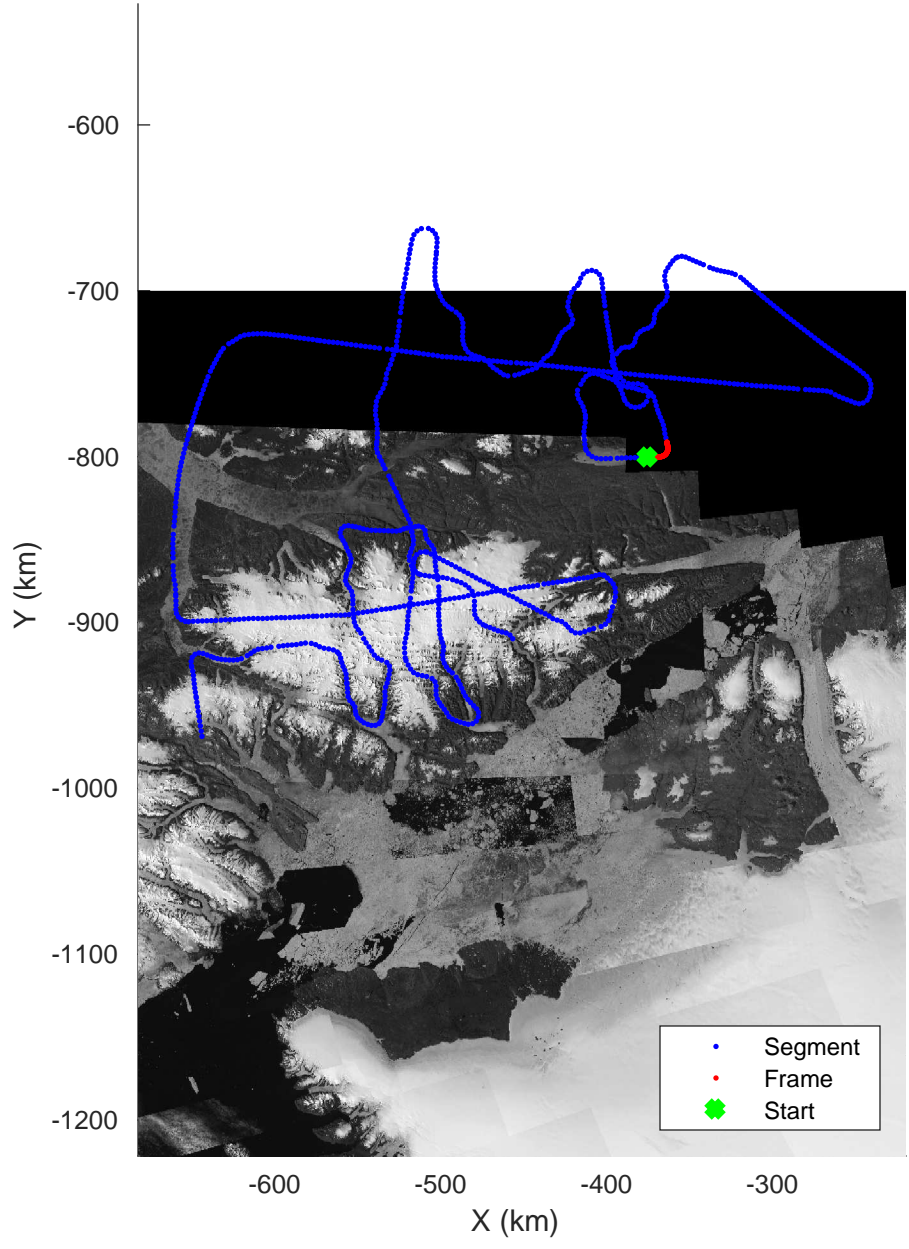


accum 2017_Greenland_P3: "North Ellesemere 01" 20170329_02_076: 14:56:51.3 to 14:59:23.2 GPS






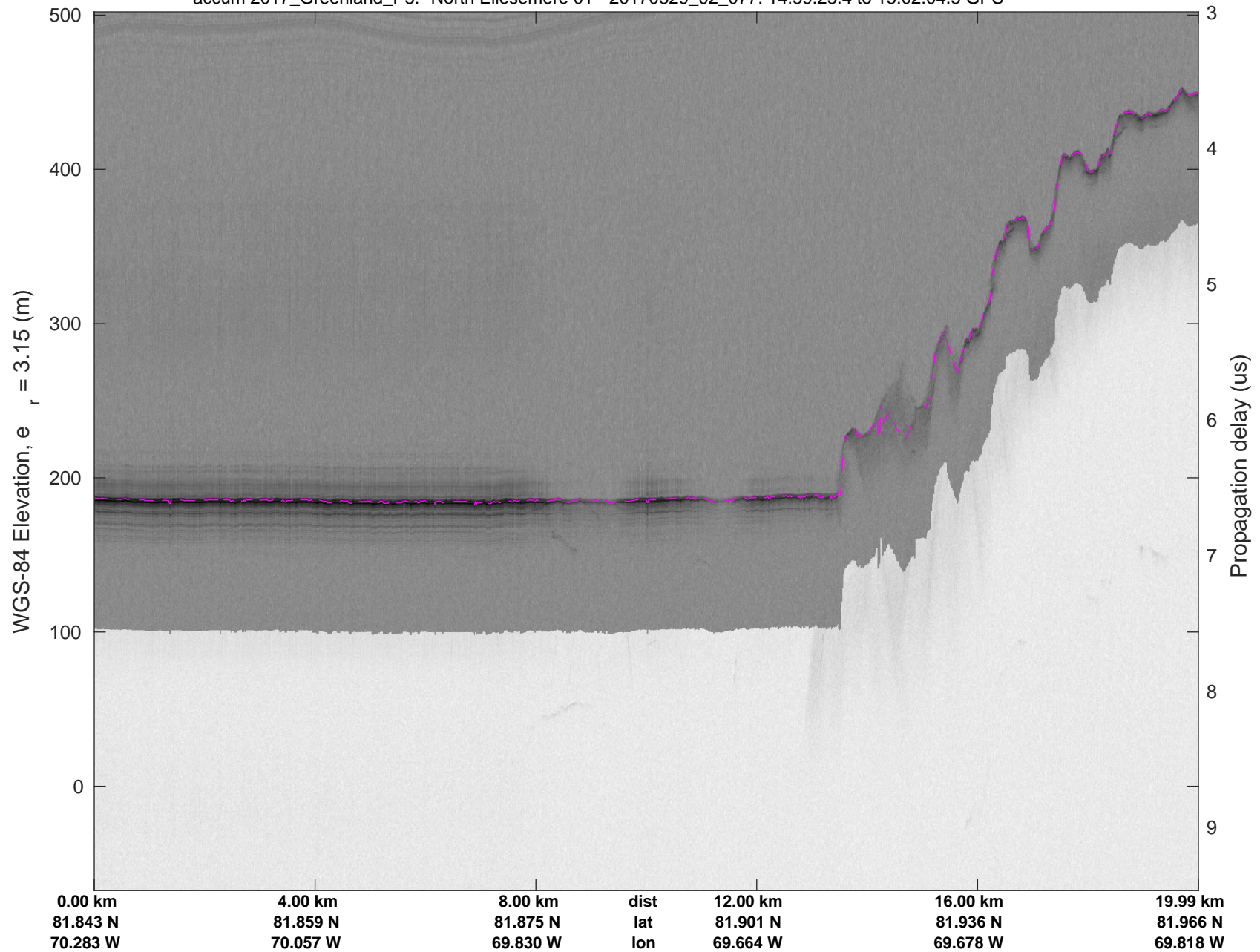
North Ellesemere 01
 20170329_02_077
 Polar Stereograph 70N/-45E

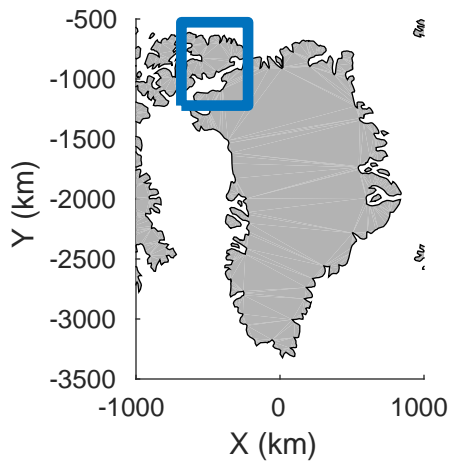


accum 2017_Greenland_P3: "North Ellesemere 01" 20170329_02_077: 14:59:23.4 to 15:02:04.5 GPS

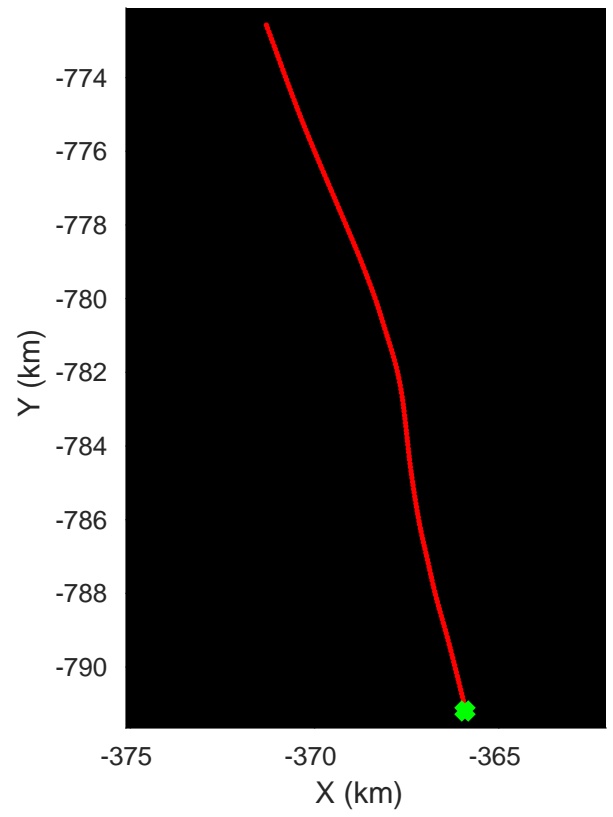
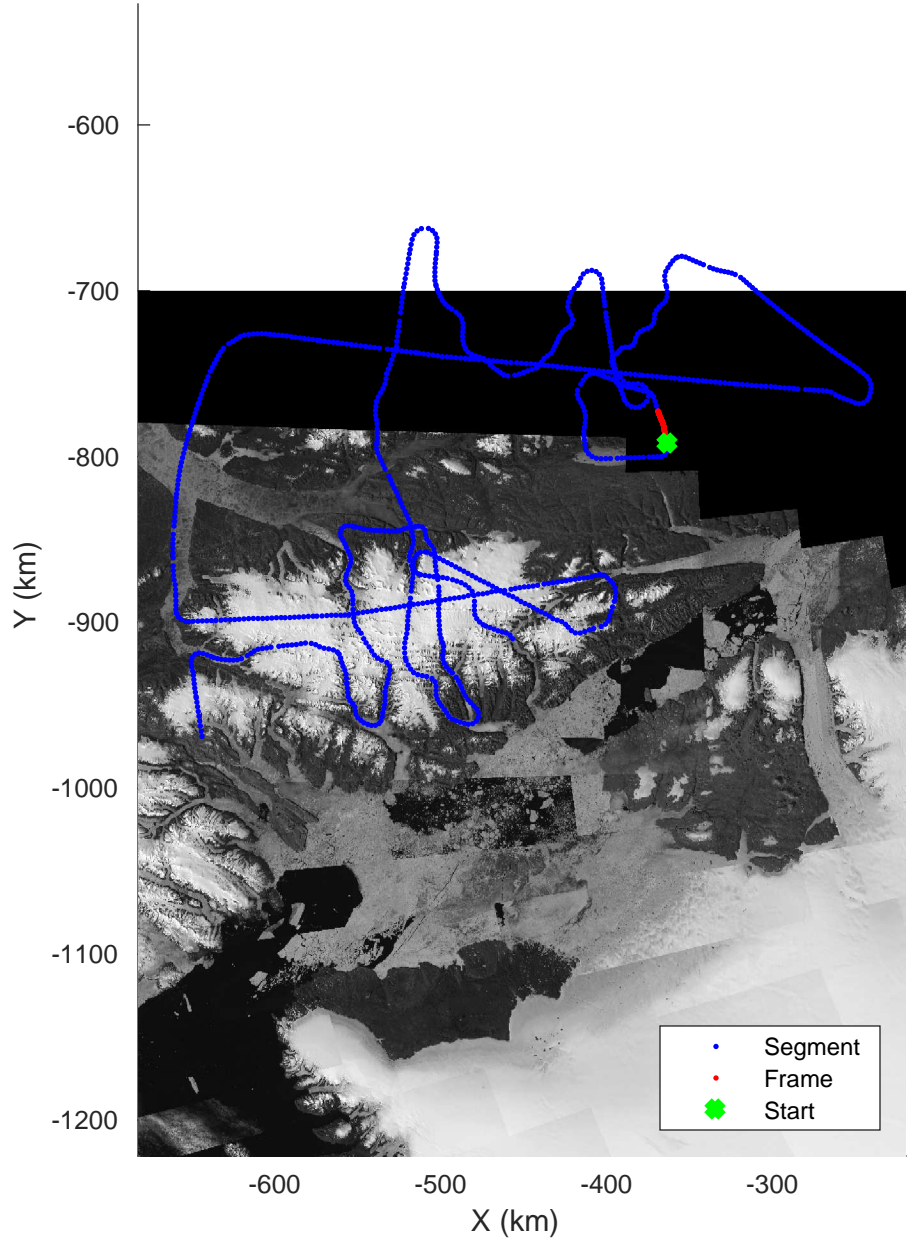


accum 2017_Greenland_P3: "North Ellesemere 01" 20170329_02_077: 14:59:23.4 to 15:02:04.5 GPS






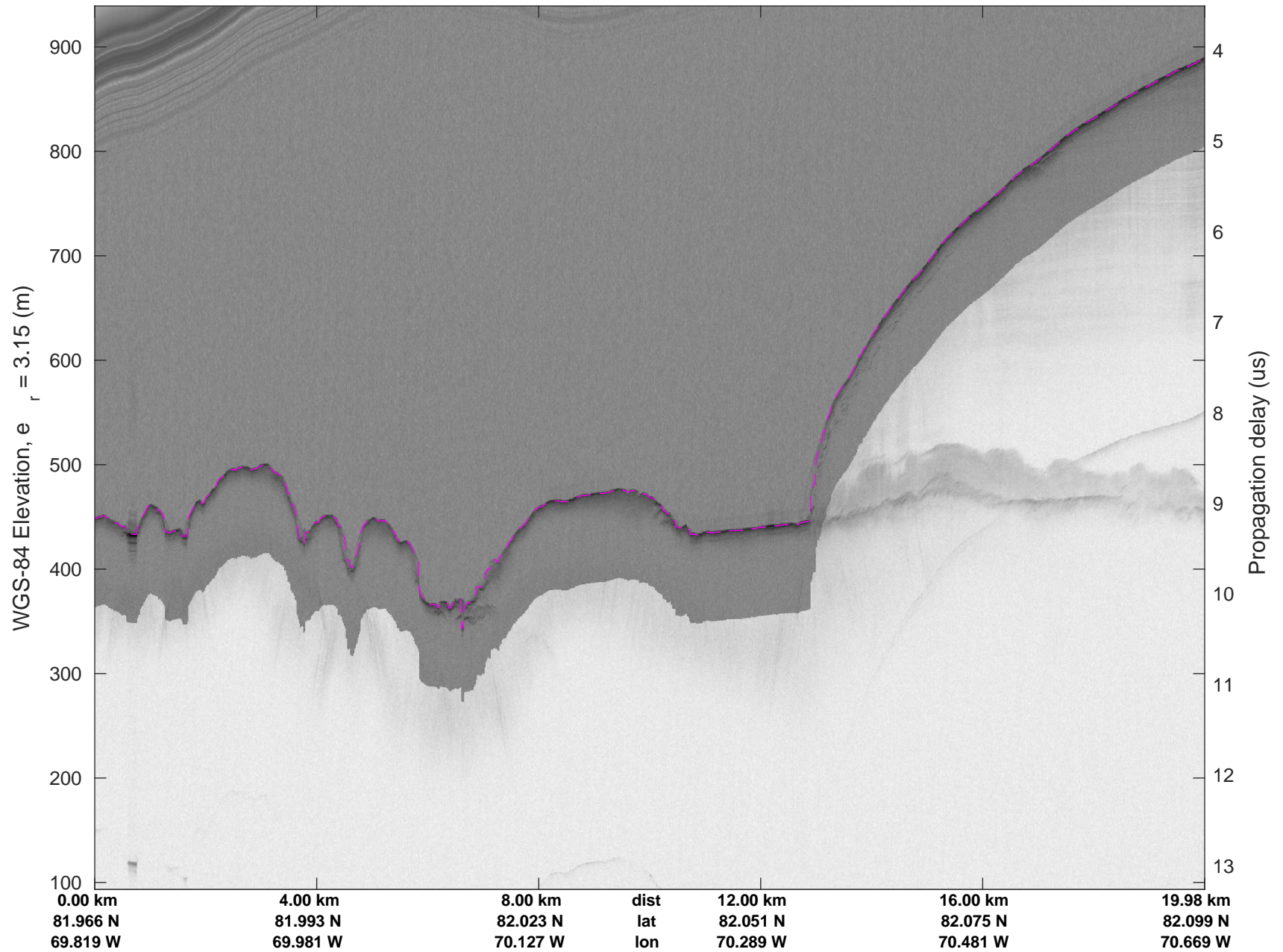
North Ellesemere 01
20170329_02_078
Polar Stereograph 70N/-45E

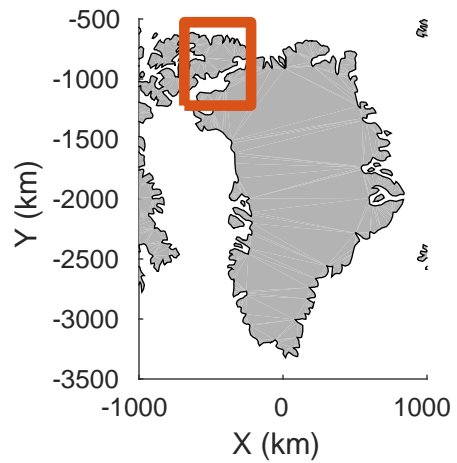


accum 2017_Greenland_P3: "North Ellesemere 01" 20170329_02_078: 15:02:04.6 to 15:04:38.6 GPS

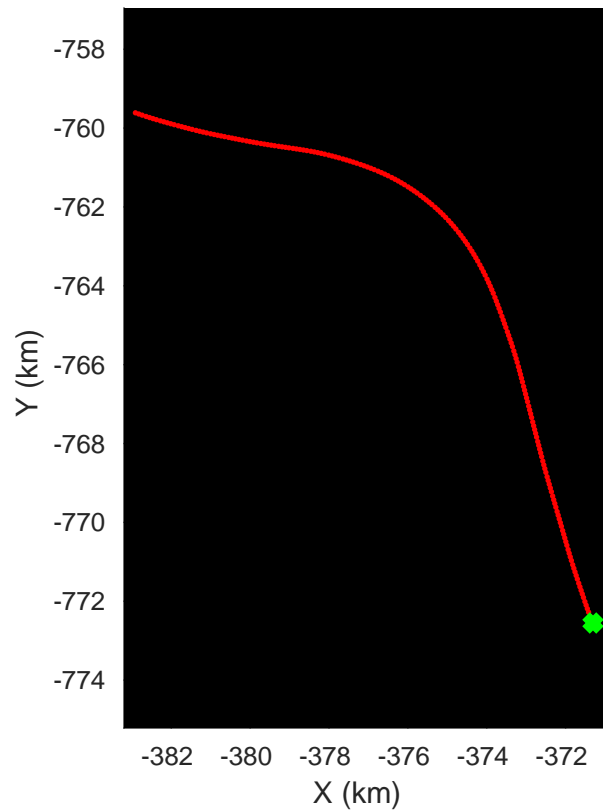
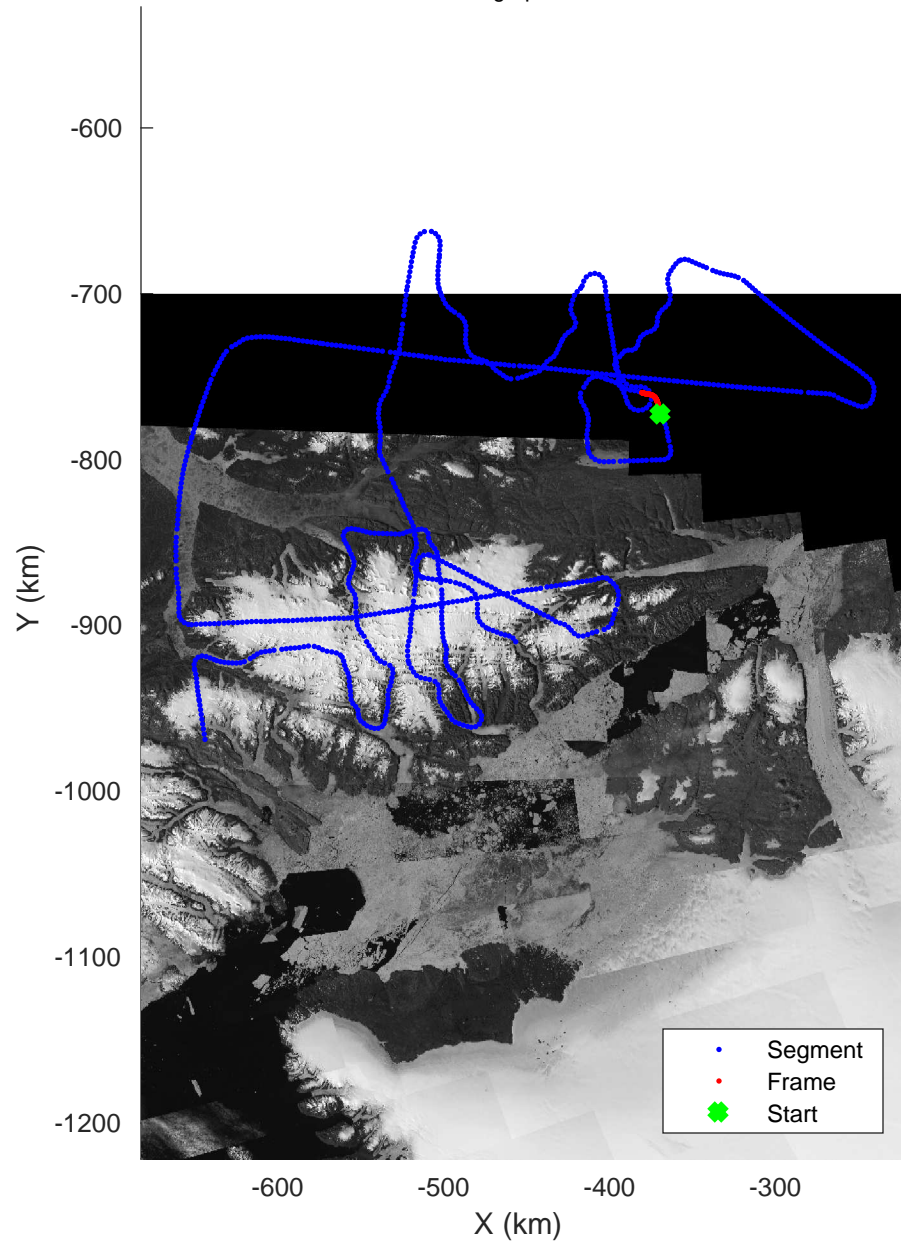


accum 2017_Greenland_P3: "North Ellesemere 01" 20170329_02_078: 15:02:04.6 to 15:04:38.6 GPS






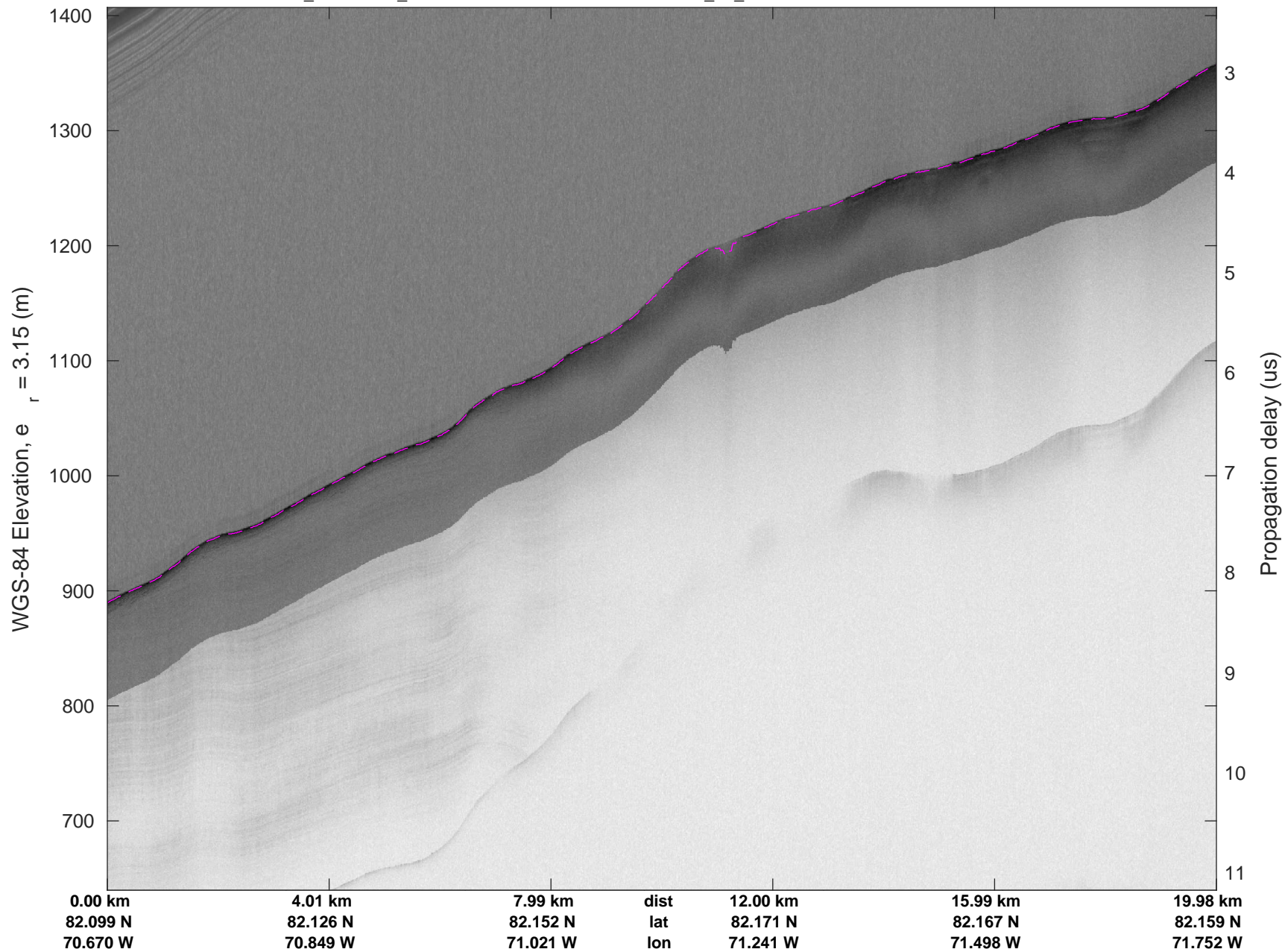
North Ellesemere 01
20170329_02_079
Polar Stereograph 70N/-45E

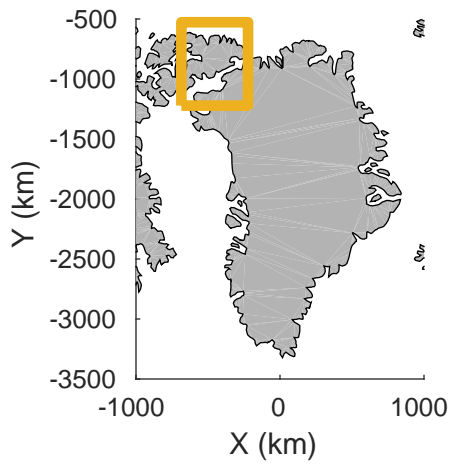


accum 2017_Greenland_P3: "North Ellesemere 01" 20170329_02_079: 15:04:38.7 to 15:07:07.2 GPS

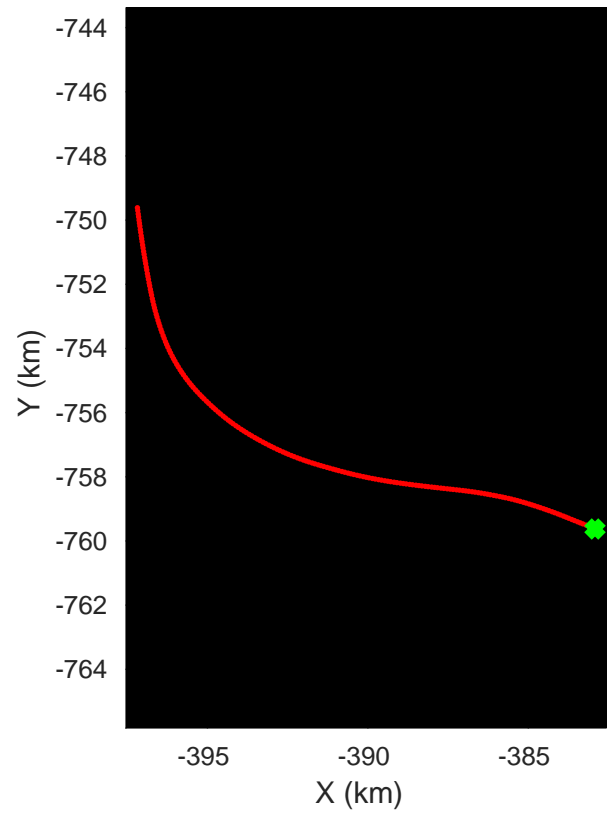
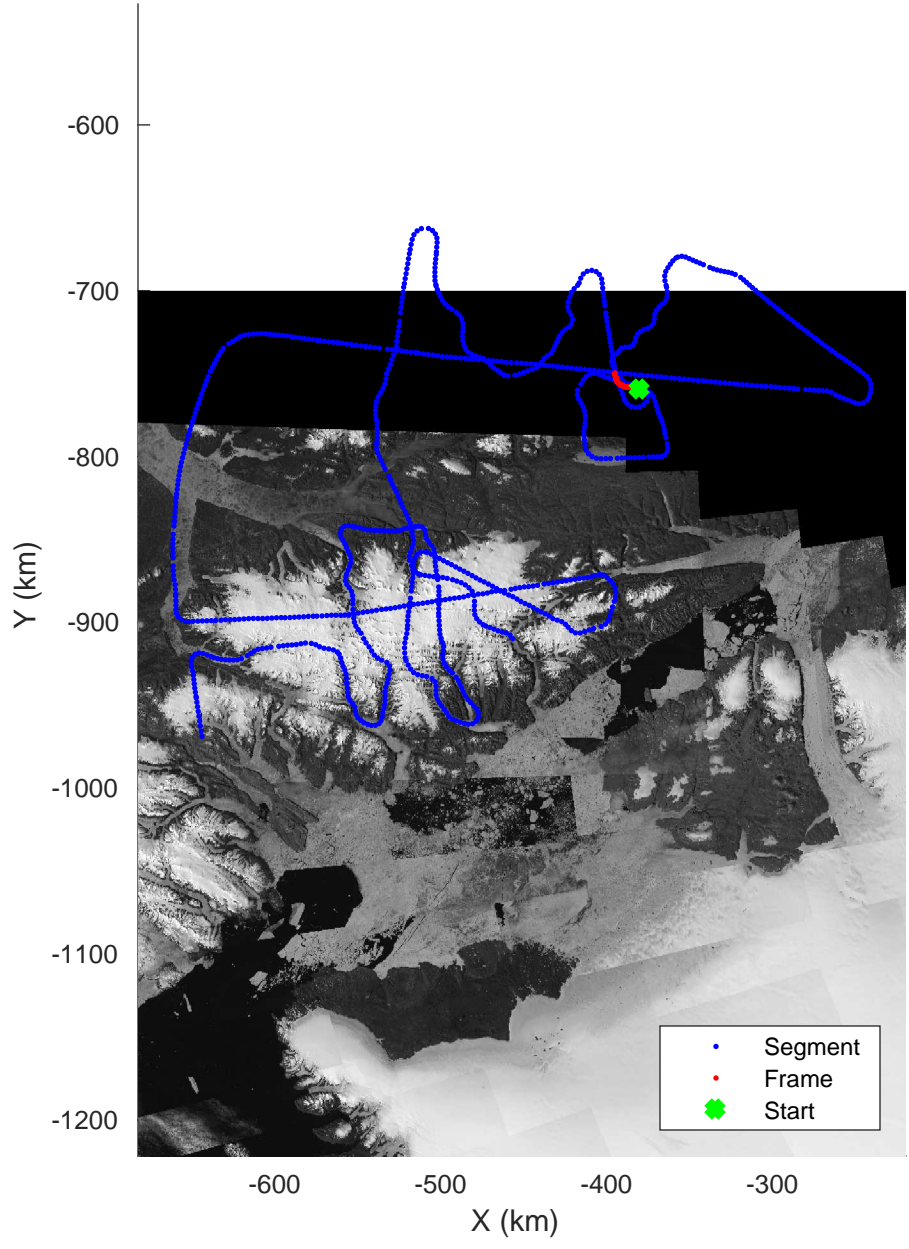


accum 2017_Greenland_P3: "North Ellesemere 01" 20170329_02_079: 15:04:38.7 to 15:07:07.2 GPS







North Ellesemere 01
20170329_02_080
Polar Stereograph 70N/-45E

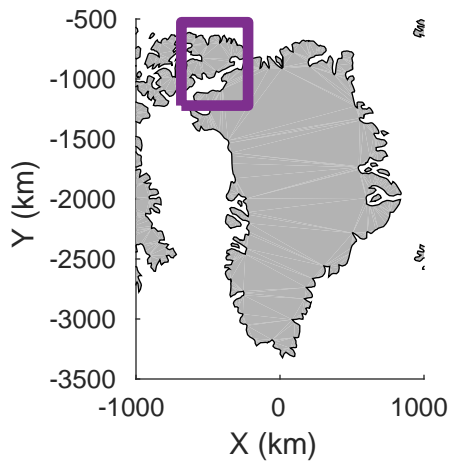


accum 2017_Greenland_P3: "North Ellesemere 01" 20170329_02_080: 15:07:07.4 to 15:09:40.4 GPS

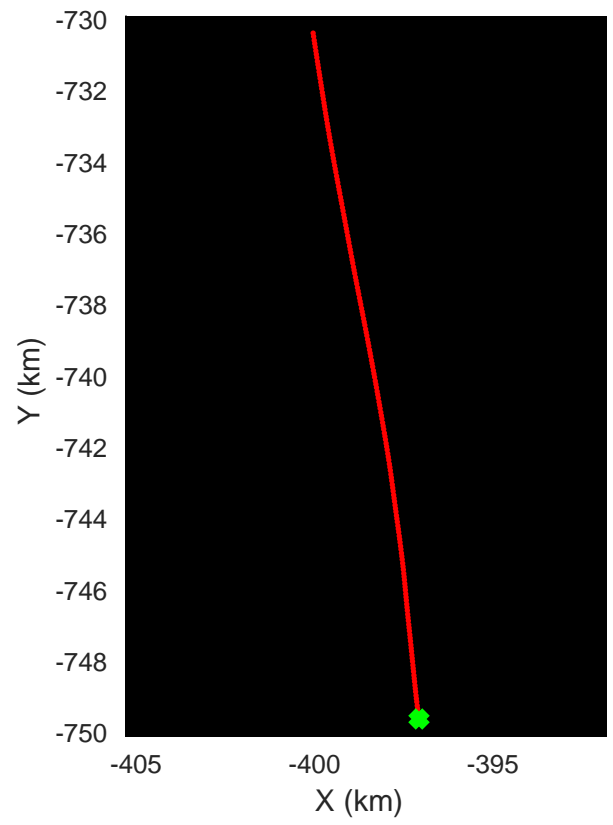
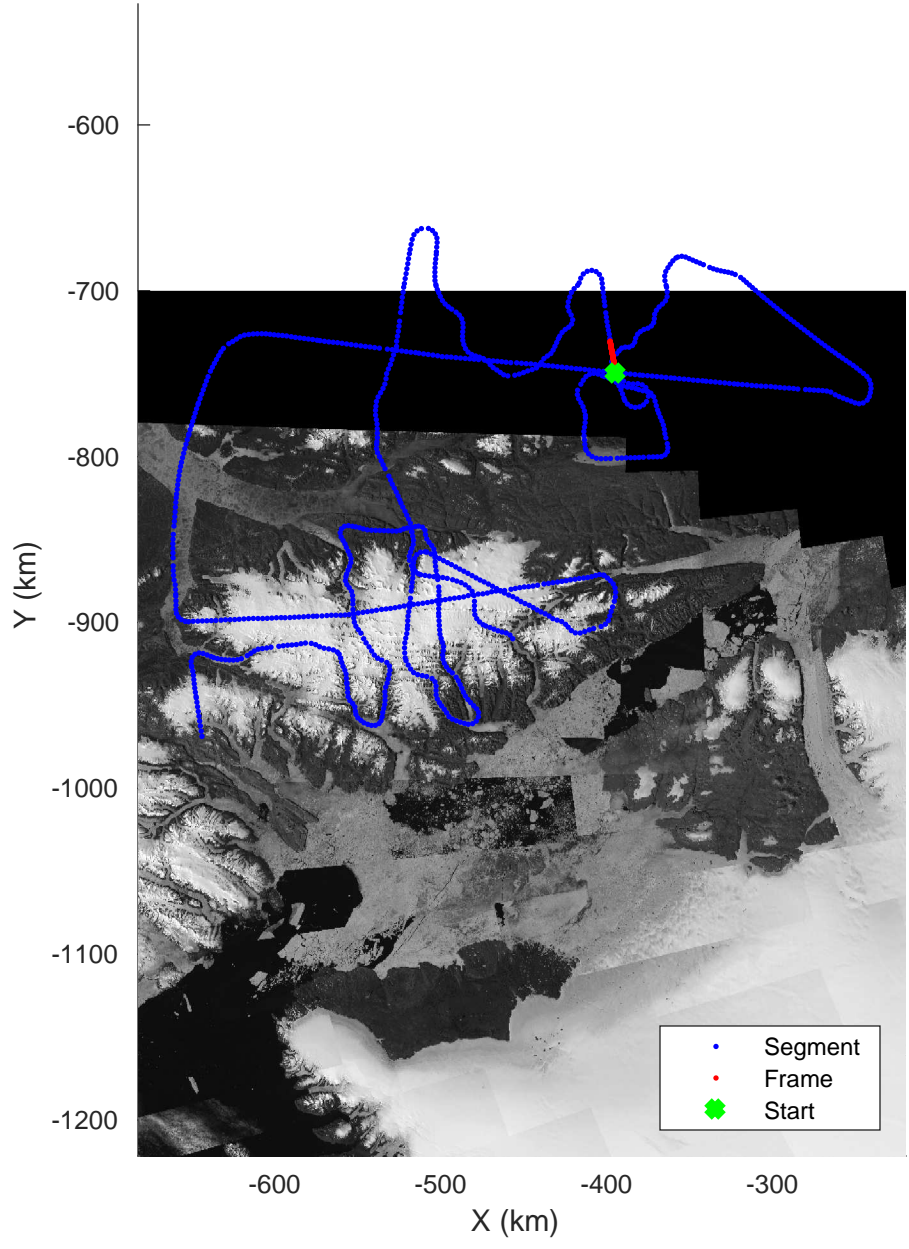


accum 2017_Greenland_P3: "North Ellesemere 01" 20170329_02_080: 15:07:07.4 to 15:09:40.4 GPS







North Ellesemere 01
20170329_02_081
Polar Stereograph 70N/-45E

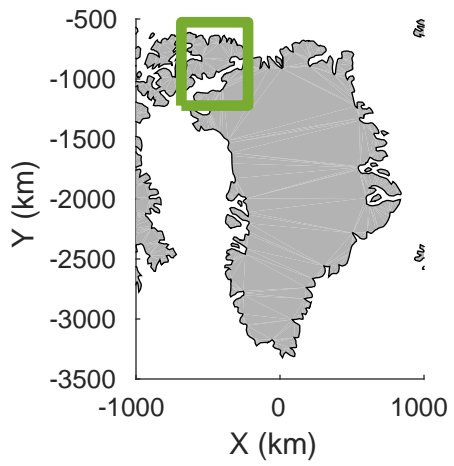


accum 2017_Greenland_P3: "North Ellesemere 01" 20170329_02_081: 15:09:40.5 to 15:12:11.9 GPS

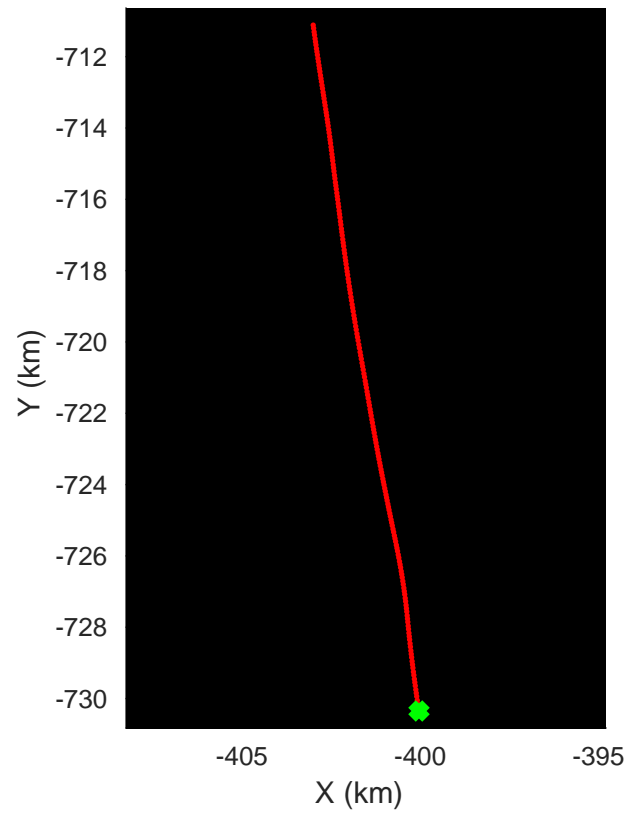
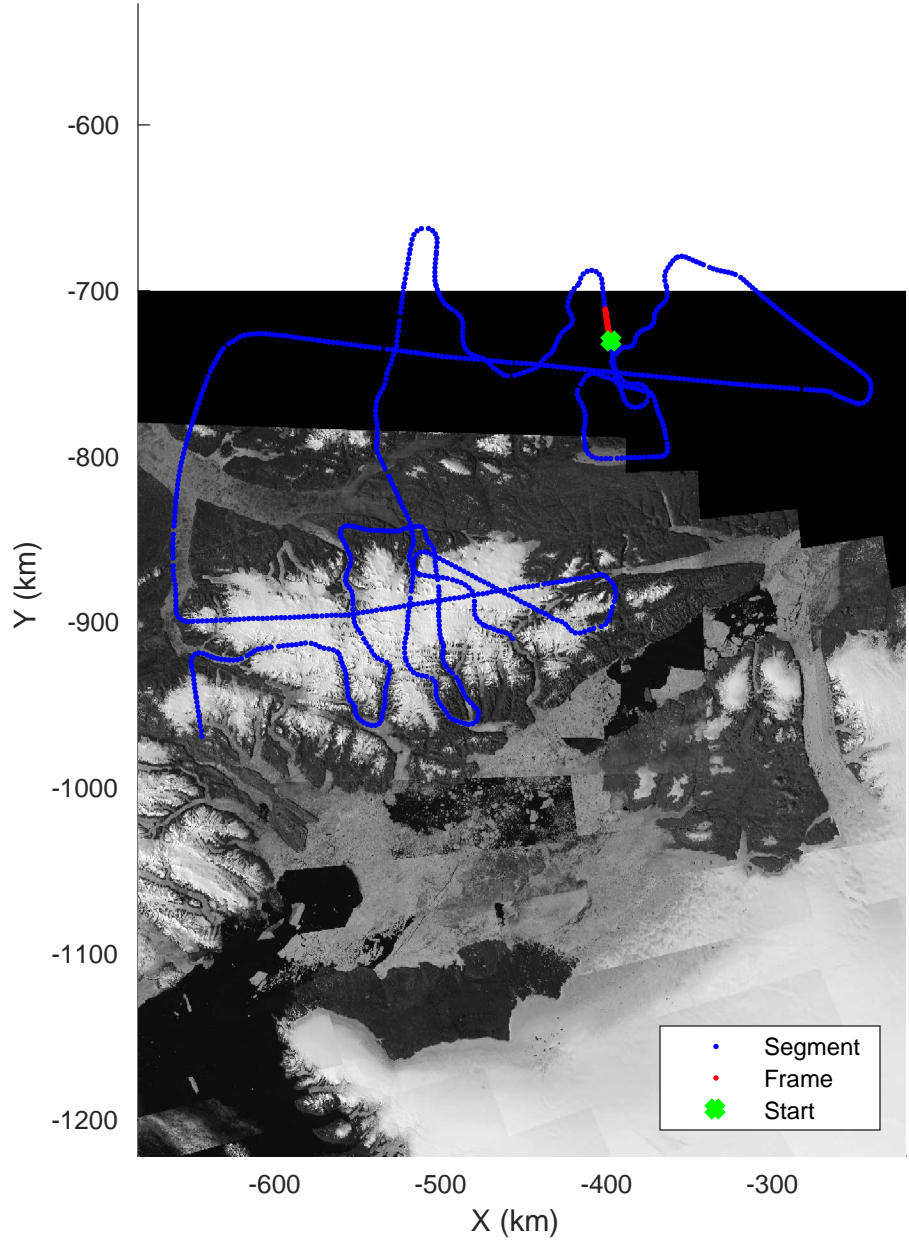


accum 2017_Greenland_P3: "North Ellesemere 01" 20170329_02_081: 15:09:40.5 to 15:12:11.9 GPS






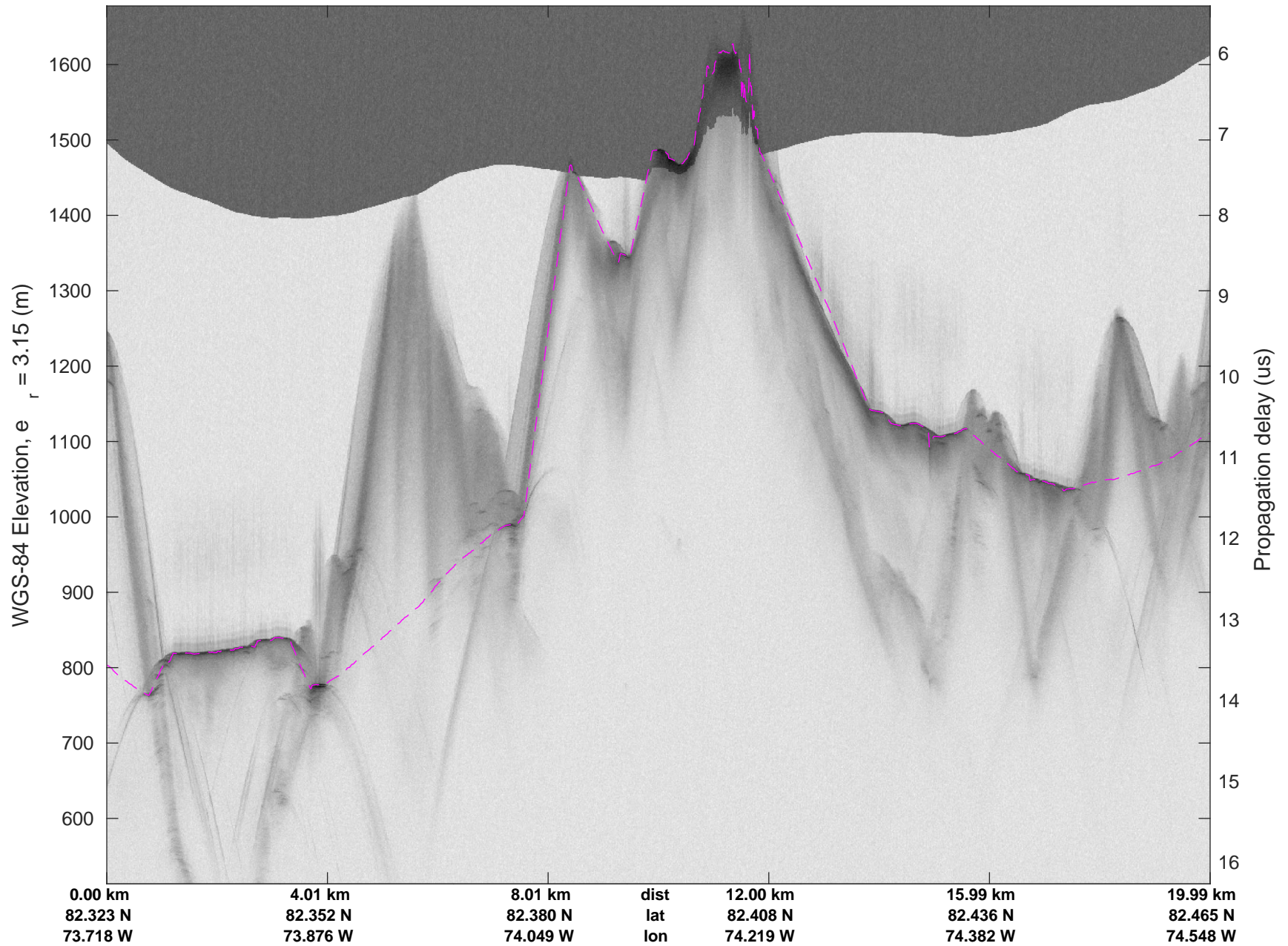
North Ellesemere 01
20170329_02_082
Polar Stereograph 70N/-45E

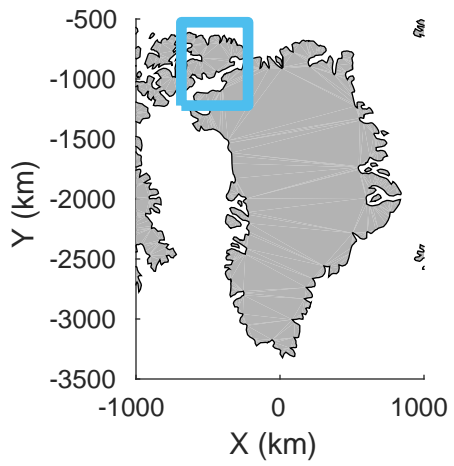


accum 2017_Greenland_P3: "North Ellesemere 01" 20170329_02_082: 15:12:12.1 to 15:14:44.5 GPS

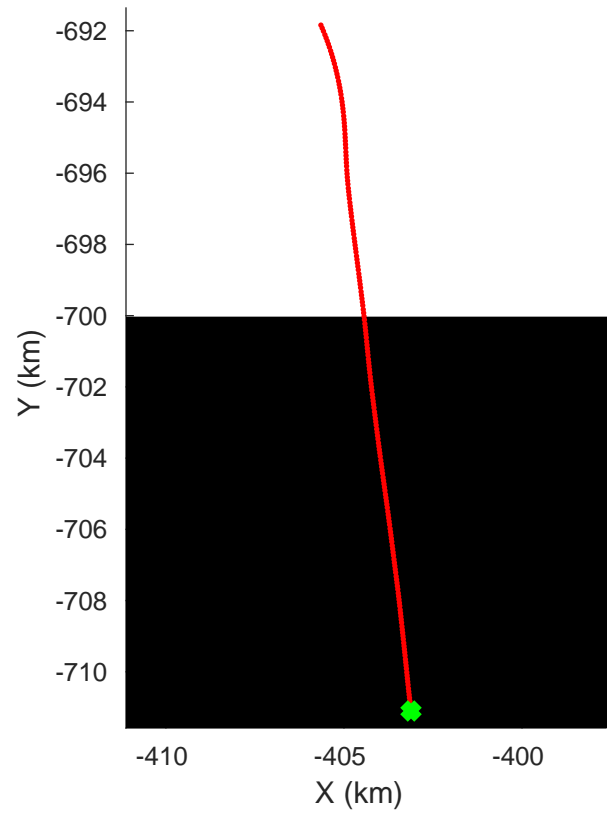
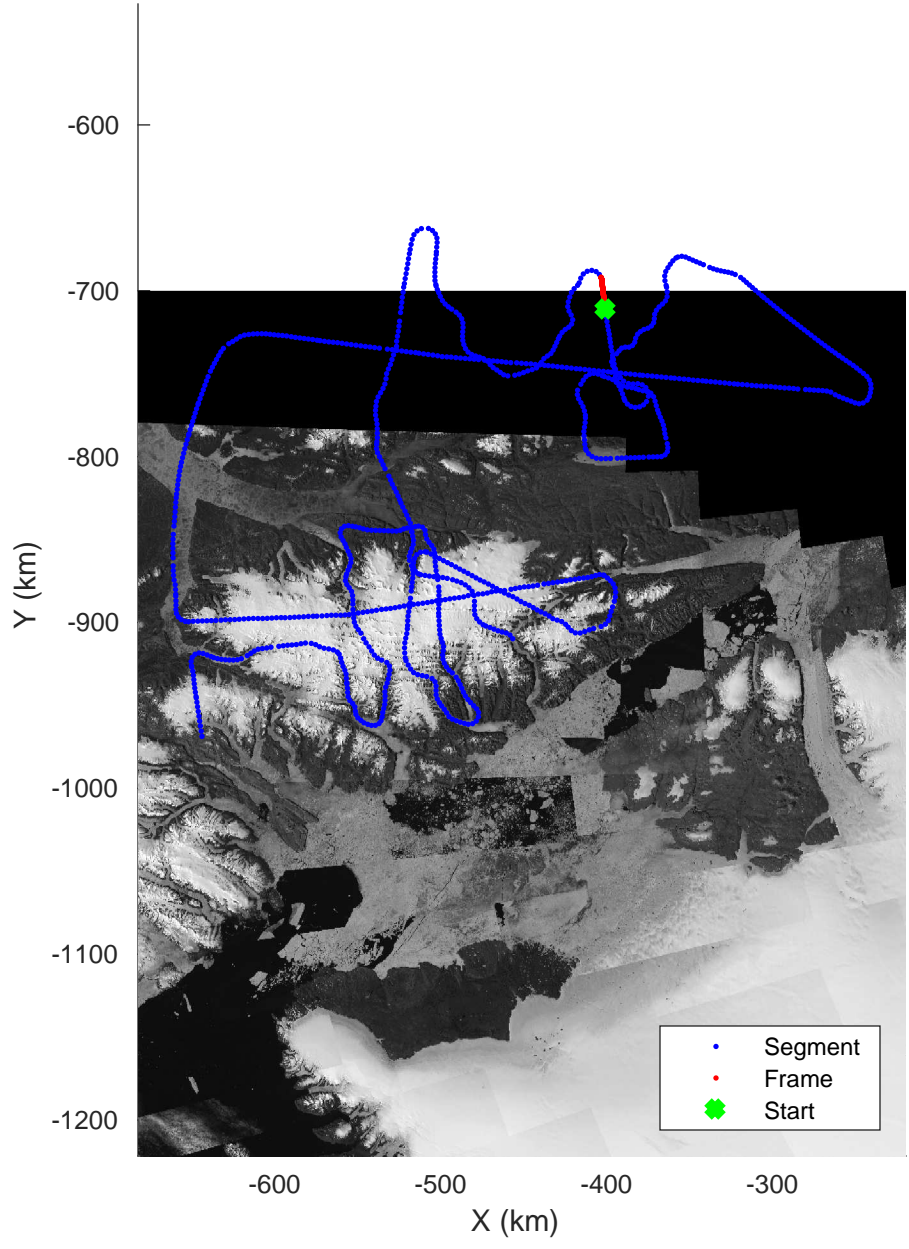


accum 2017_Greenland_P3: "North Ellesemere 01" 20170329_02_082: 15:12:12.1 to 15:14:44.5 GPS






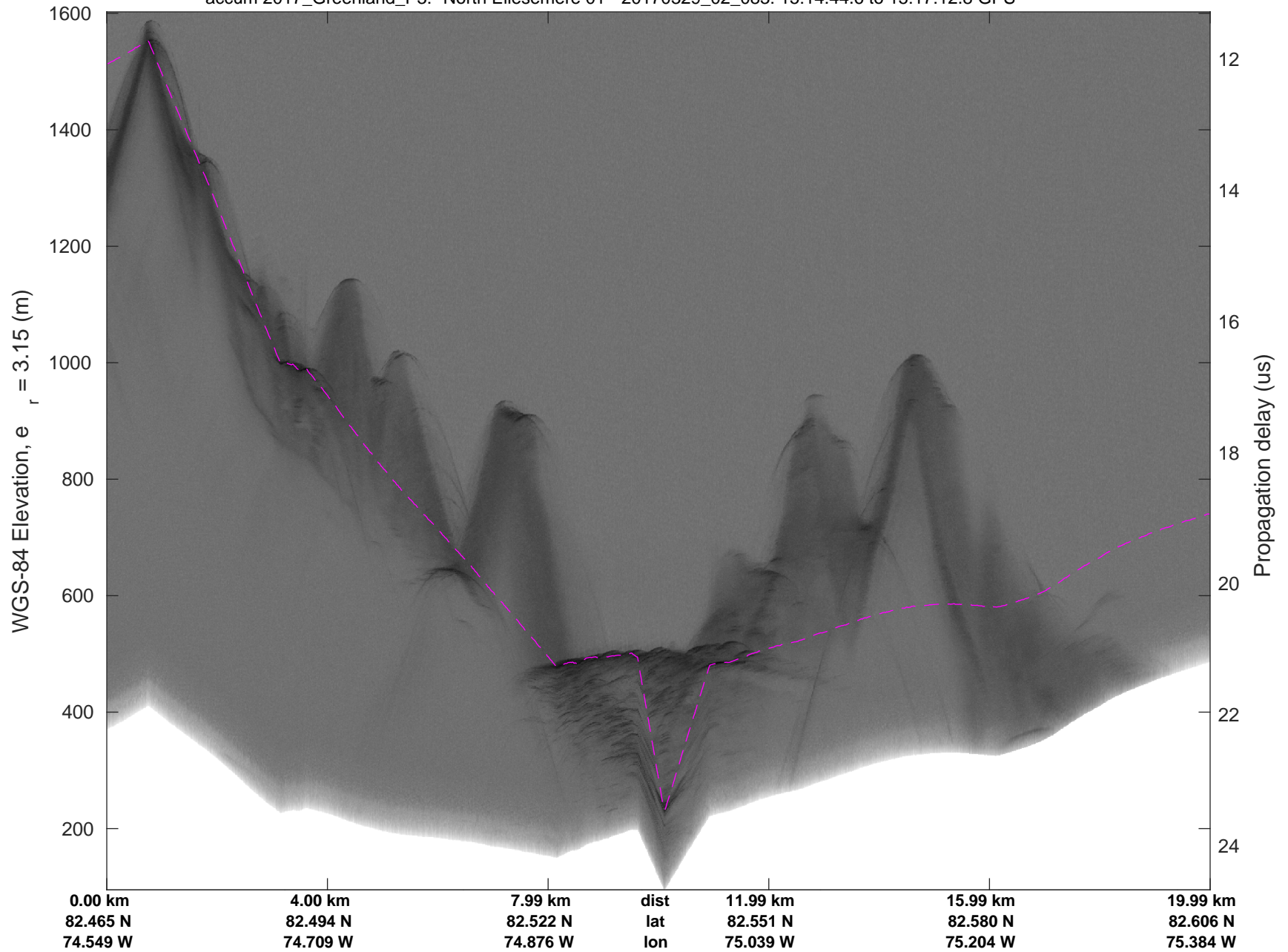
North Ellesemere 01
 20170329_02_083
 Polar Stereograph 70N/-45E

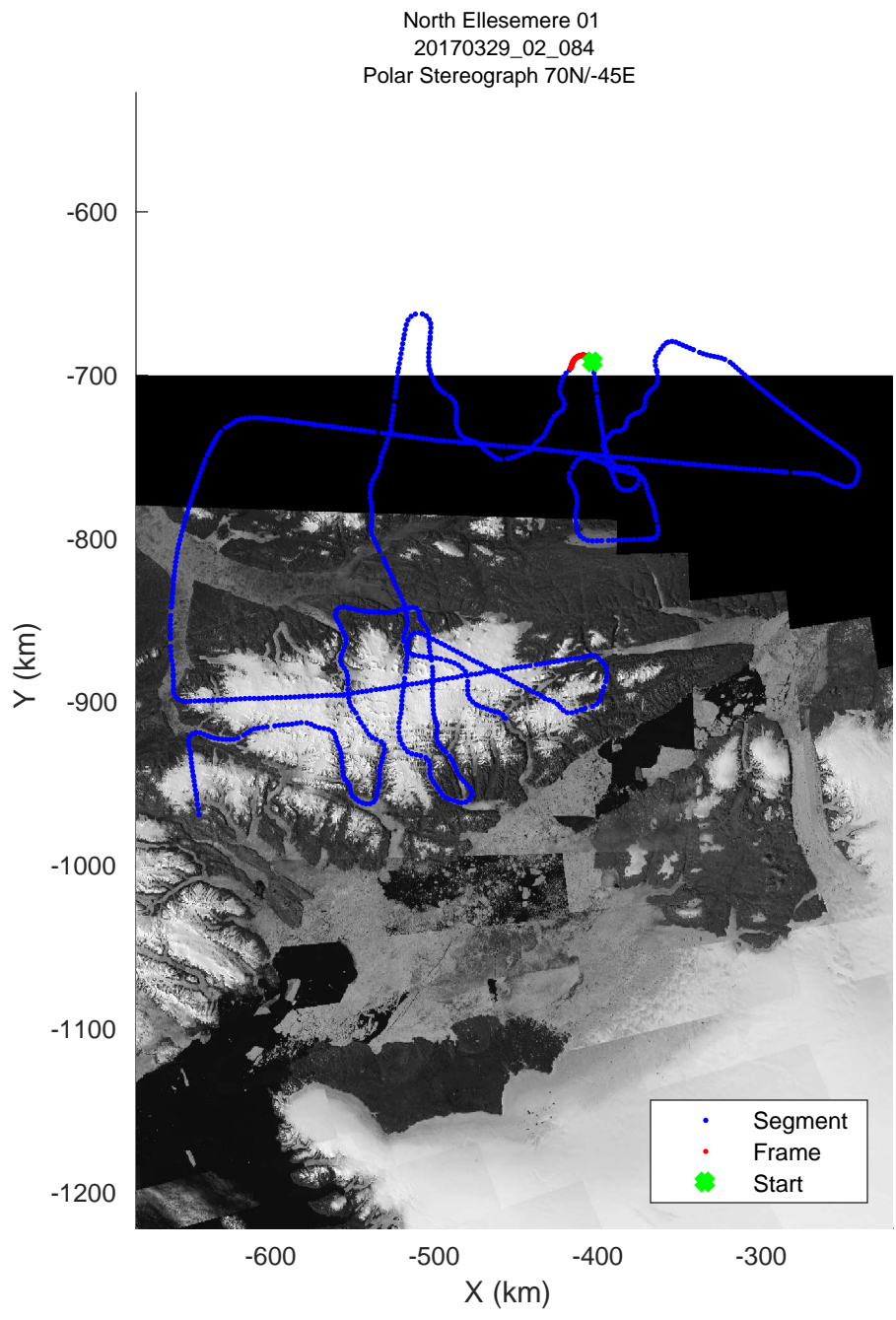
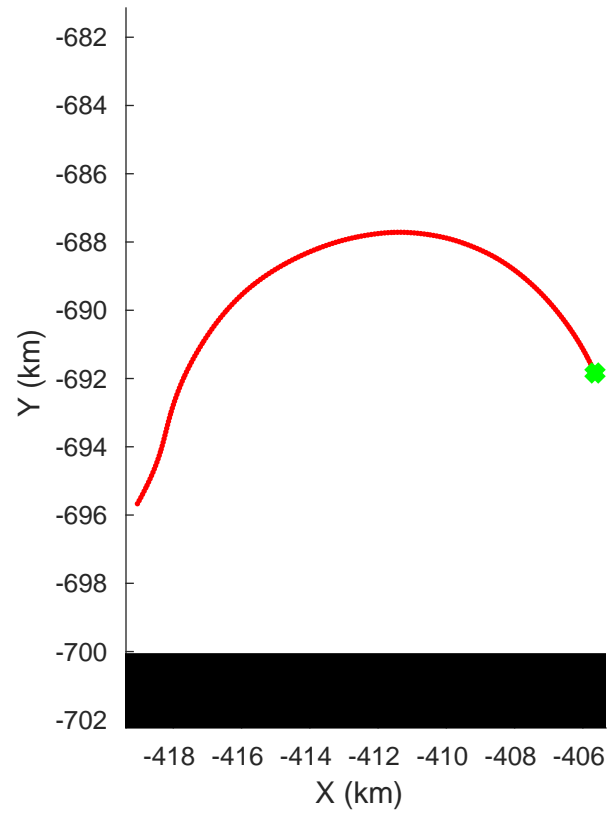
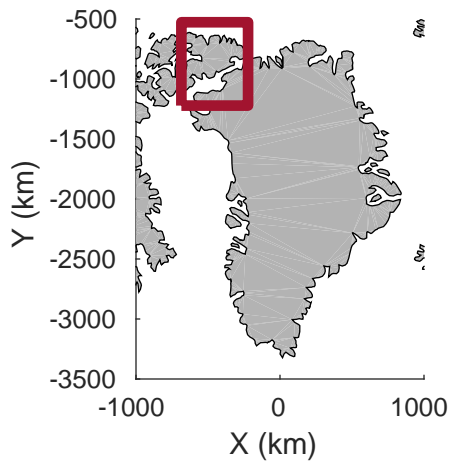


accum 2017_Greenland_P3: "North Ellesemere 01" 20170329_02_083: 15:14:44.6 to 15:17:12.8 GPS




accum 2017_Greenland_P3: "North Ellesemere 01" 20170329_02_083: 15:14:44.6 to 15:17:12.8 GPS

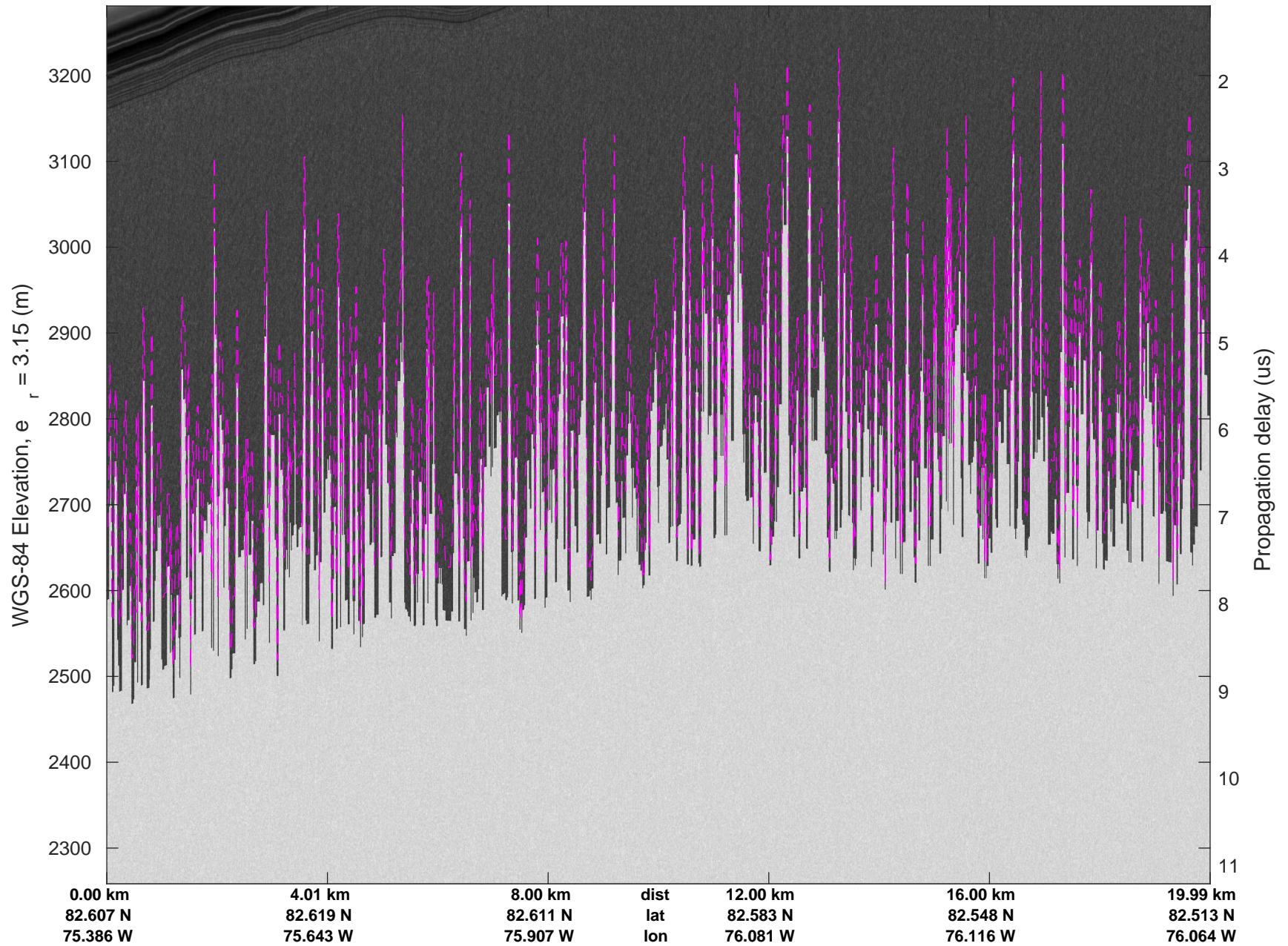


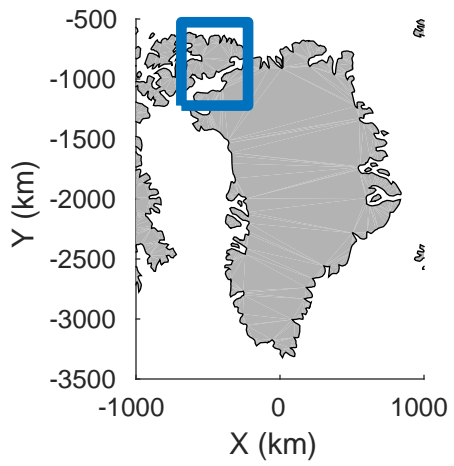


accum 2017_Greenland_P3: "North Ellesemere 01" 20170329_02_084: 15:17:13.0 to 15:19:34.1 GPS

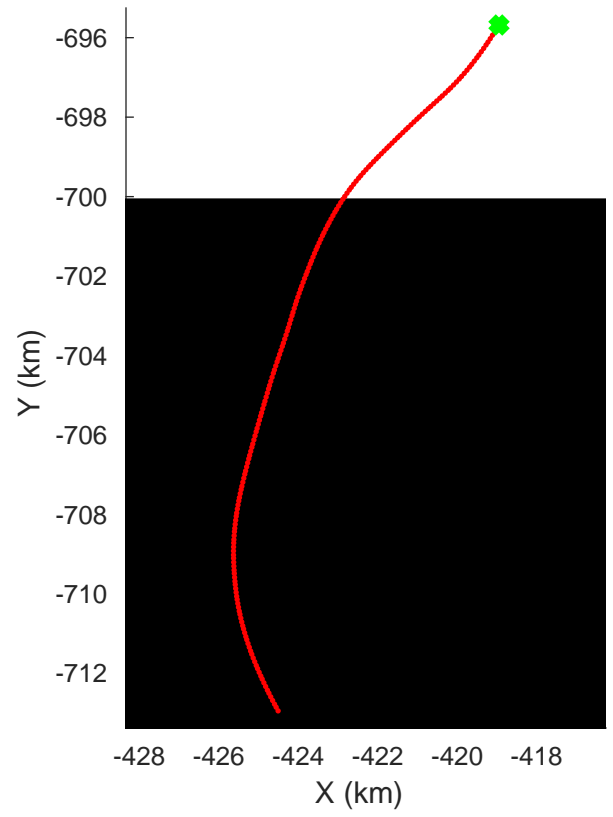
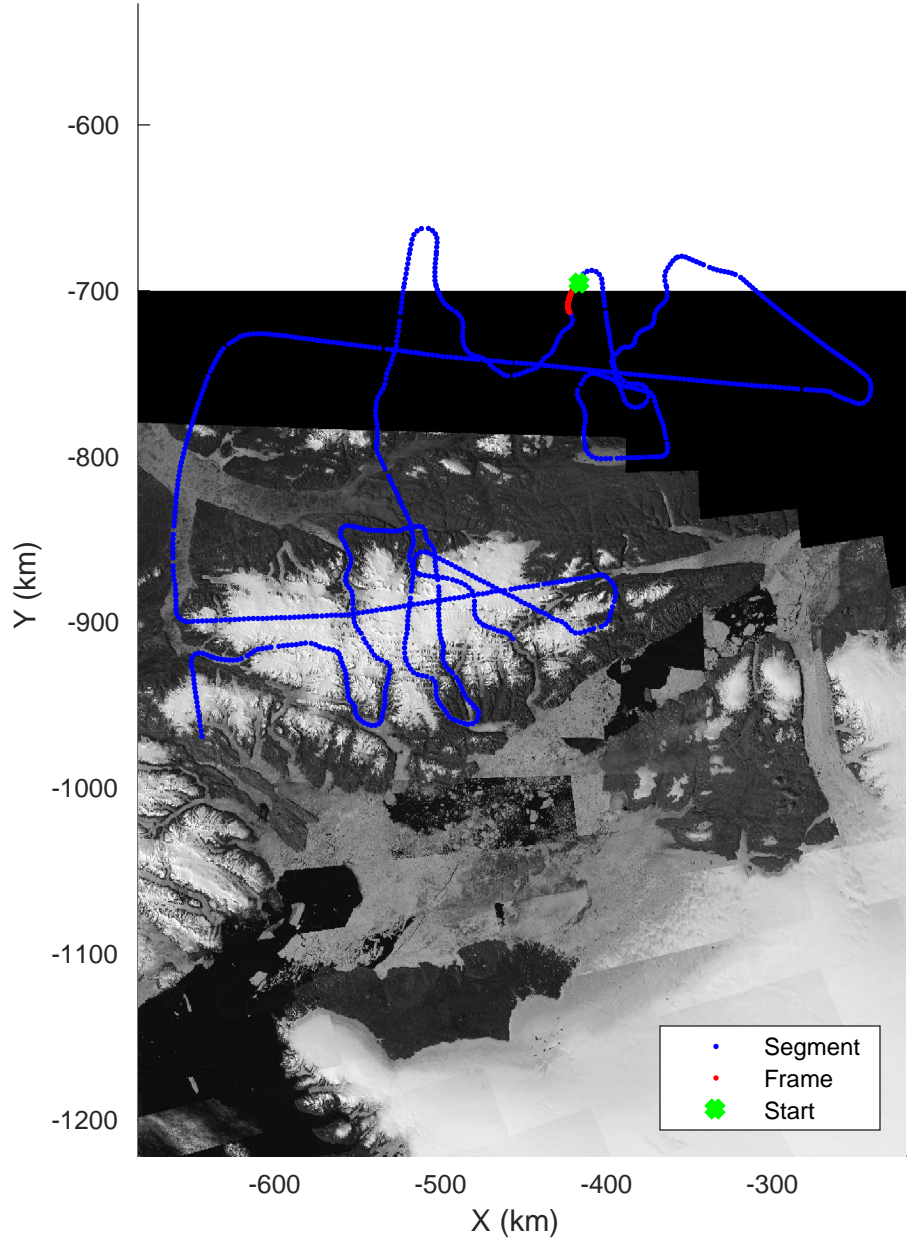


accum 2017_Greenland_P3: "North Ellesemere 01" 20170329_02_084: 15:17:13.0 to 15:19:34.1 GPS

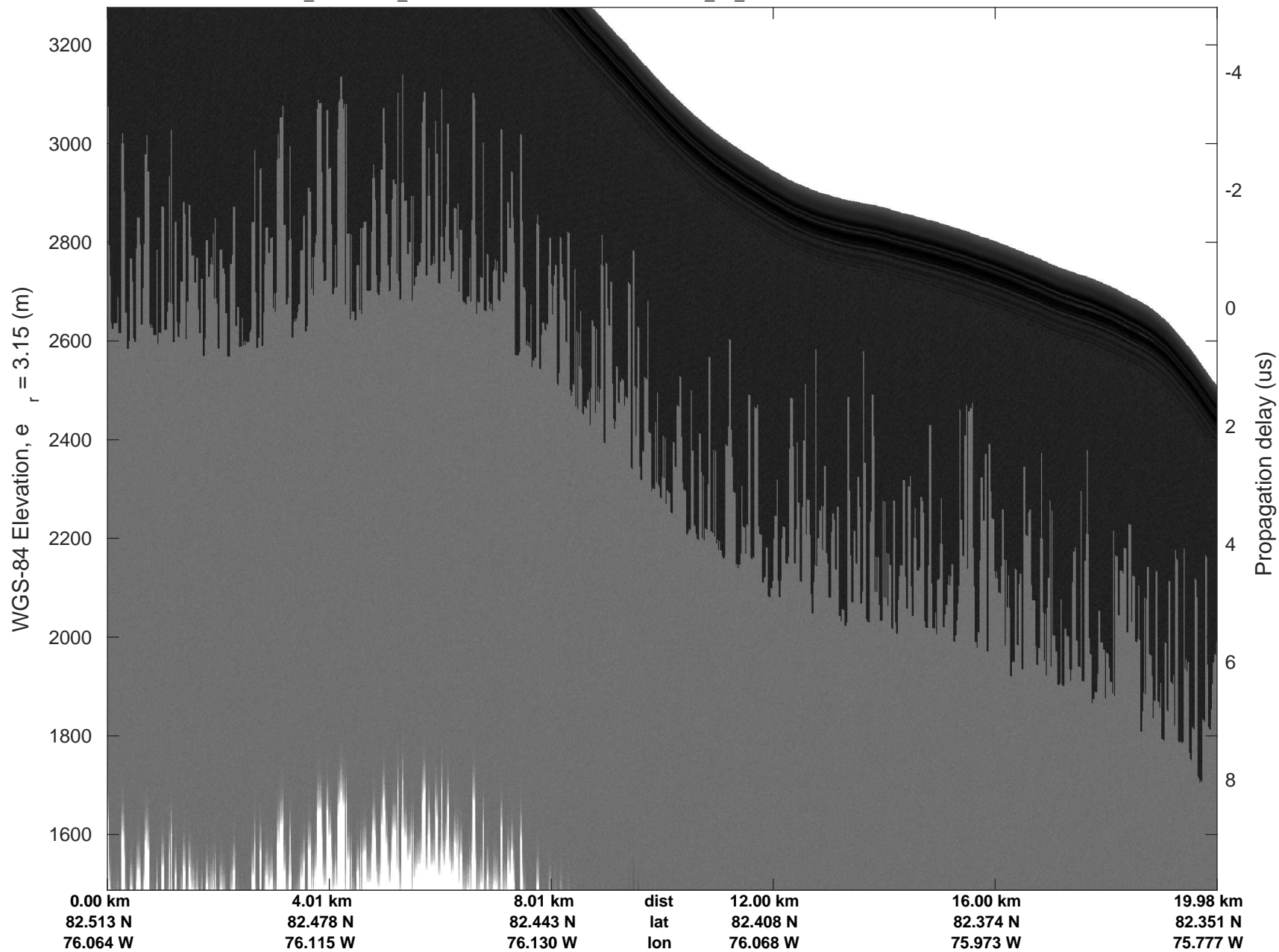




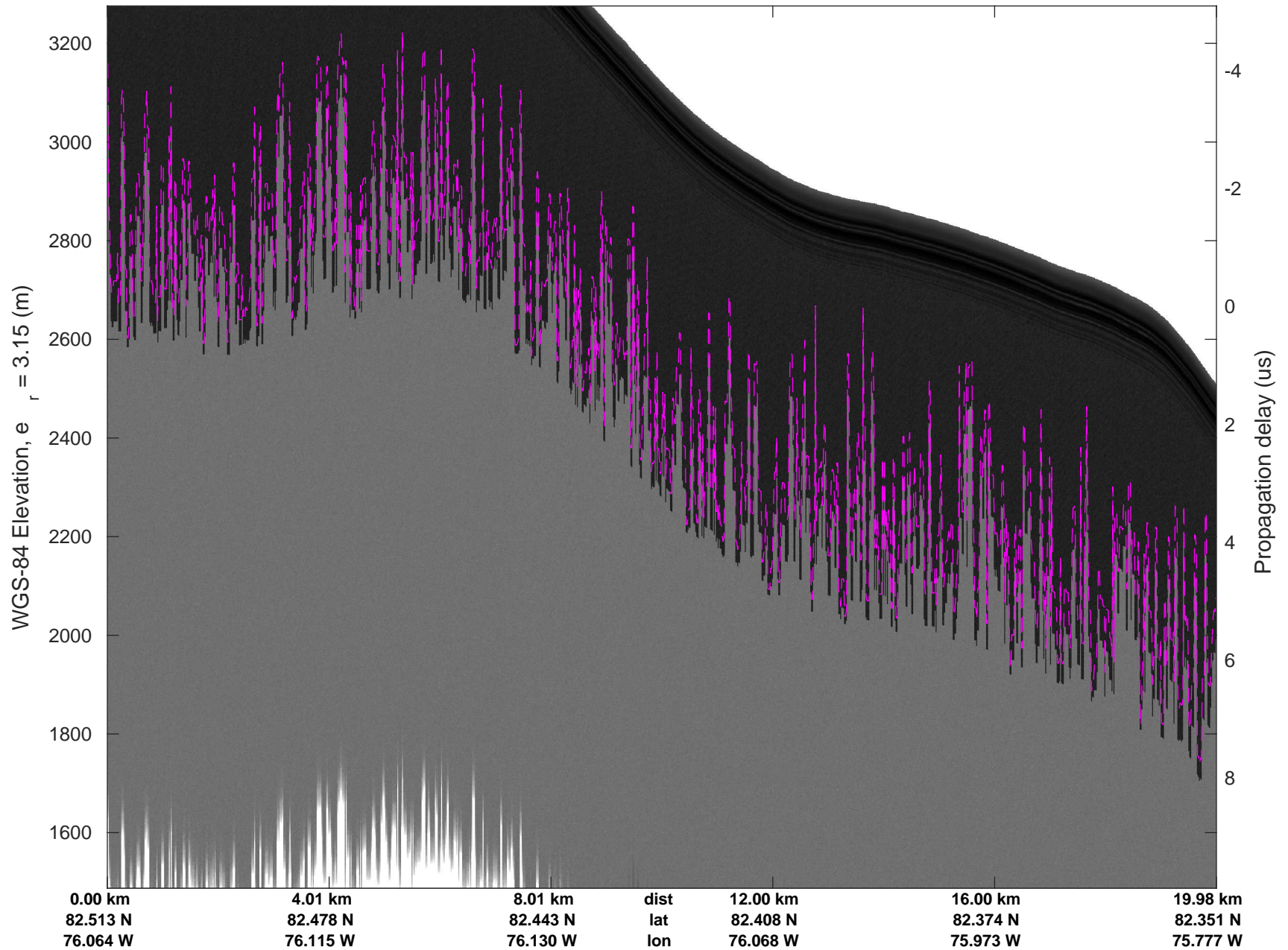
North Ellesemere 01
 20170329_02_085
 Polar Stereograph 70N/-45E

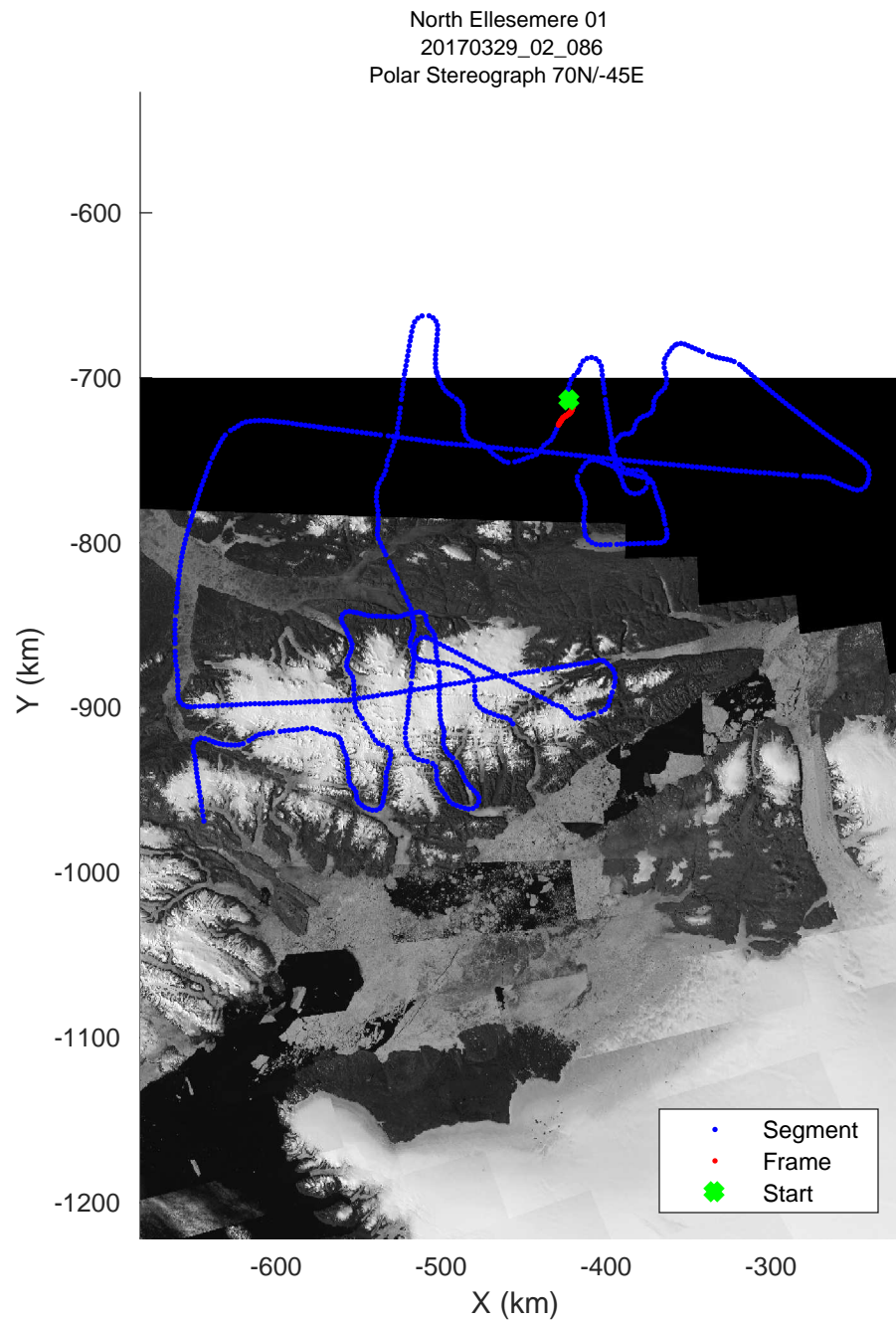
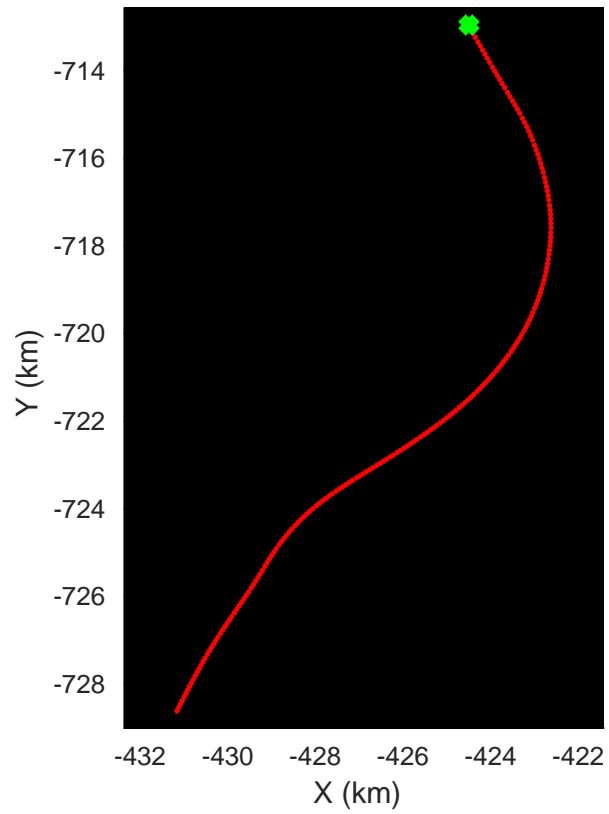
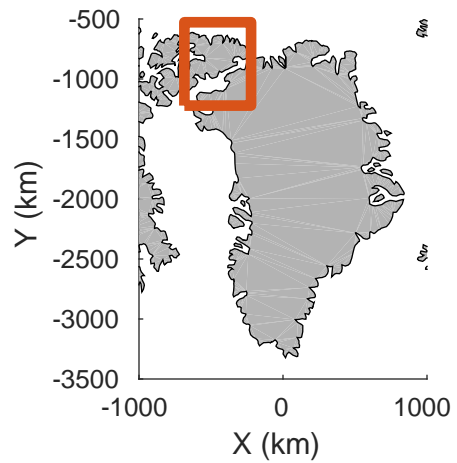


accum 2017_Greenland_P3: "North Ellesemere 01" 20170329_02_085: 15:19:34.3 to 15:21:51.1 GPS




accum 2017_Greenland_P3: "North Ellesemere 01" 20170329_02_085: 15:19:34.3 to 15:21:51.1 GPS

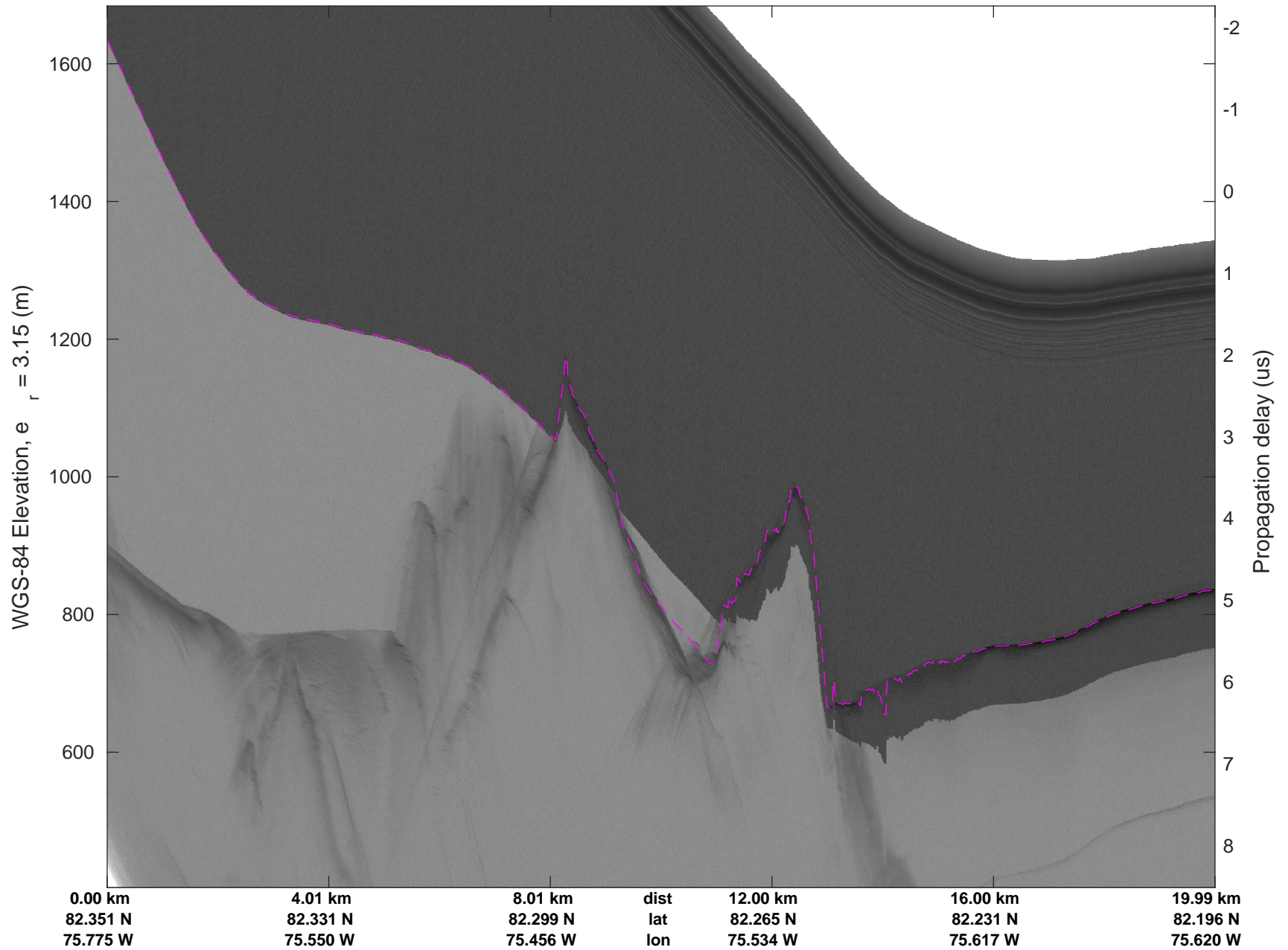


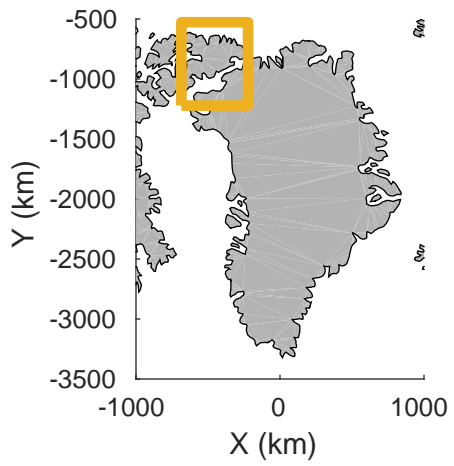


accum 2017_Greenland_P3: "North Ellesemere 01" 20170329_02_086: 15:21:51.3 to 15:24:18.4 GPS

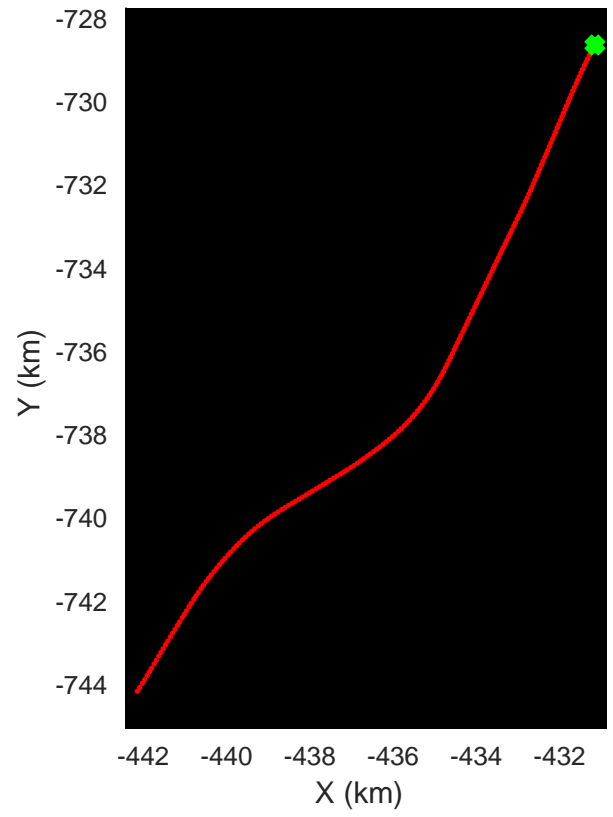
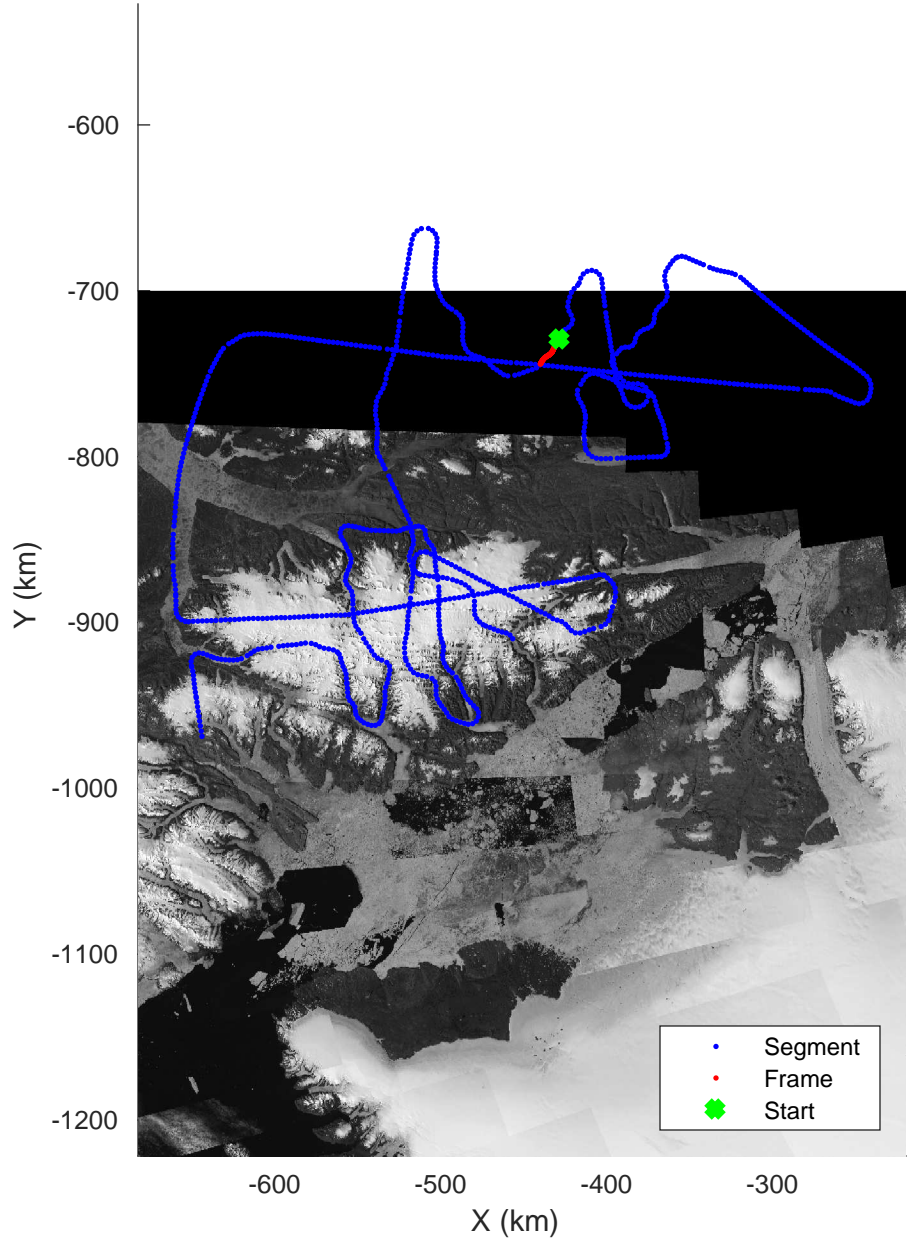


accum 2017_Greenland_P3: "North Ellesemere 01" 20170329_02_086: 15:21:51.3 to 15:24:18.4 GPS







North Ellesemere 01
 20170329_02_087
 Polar Stereograph 70N/-45E

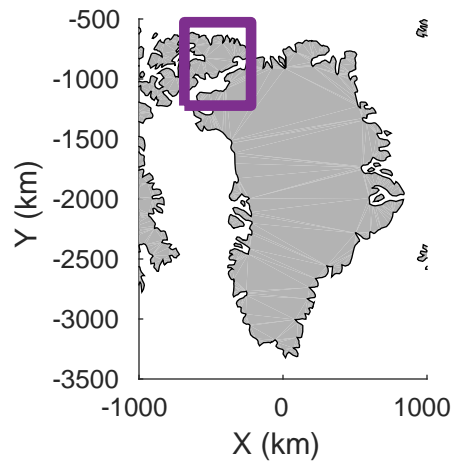


accum 2017_Greenland_P3: "North Ellesemere 01" 20170329_02_087: 15:24:18.5 to 15:26:51.4 GPS

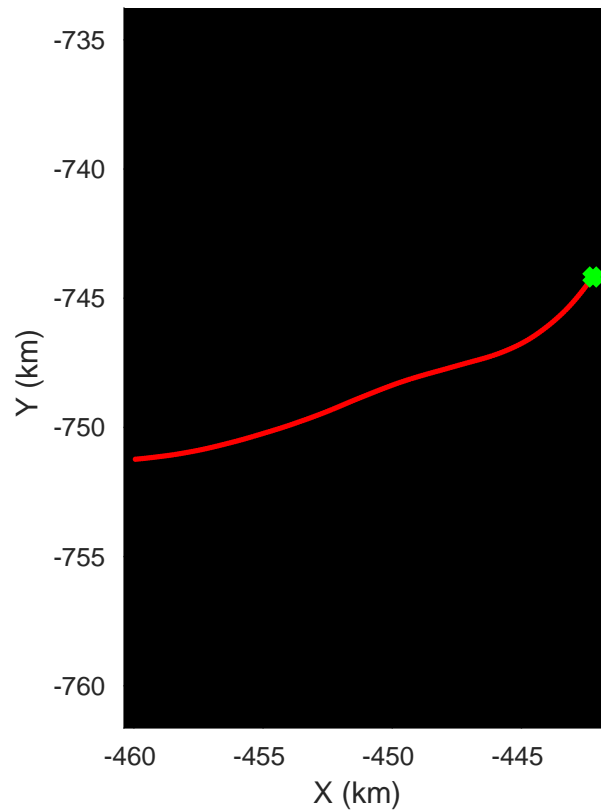
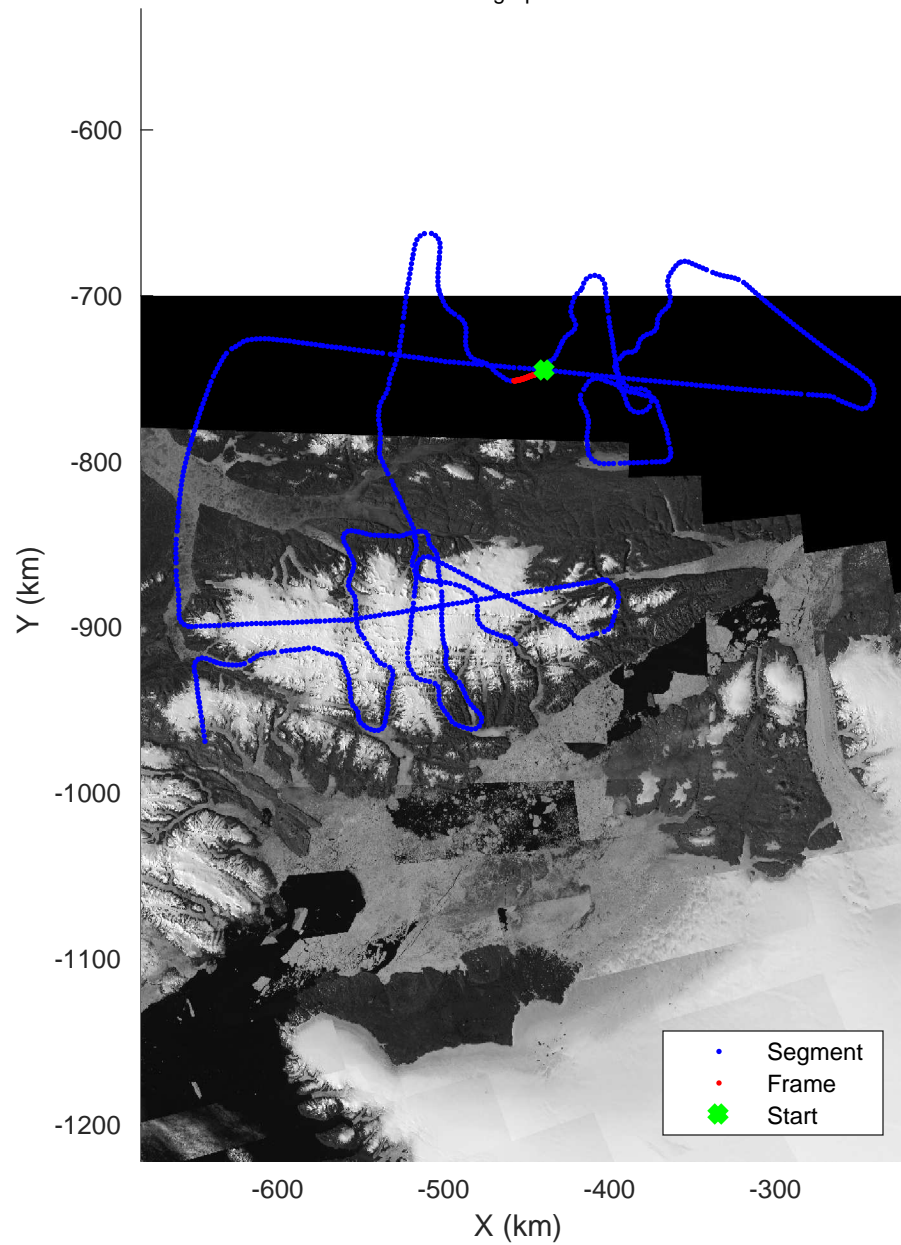


accum 2017_Greenland_P3: "North Ellesemere 01" 20170329_02_087: 15:24:18.5 to 15:26:51.4 GPS






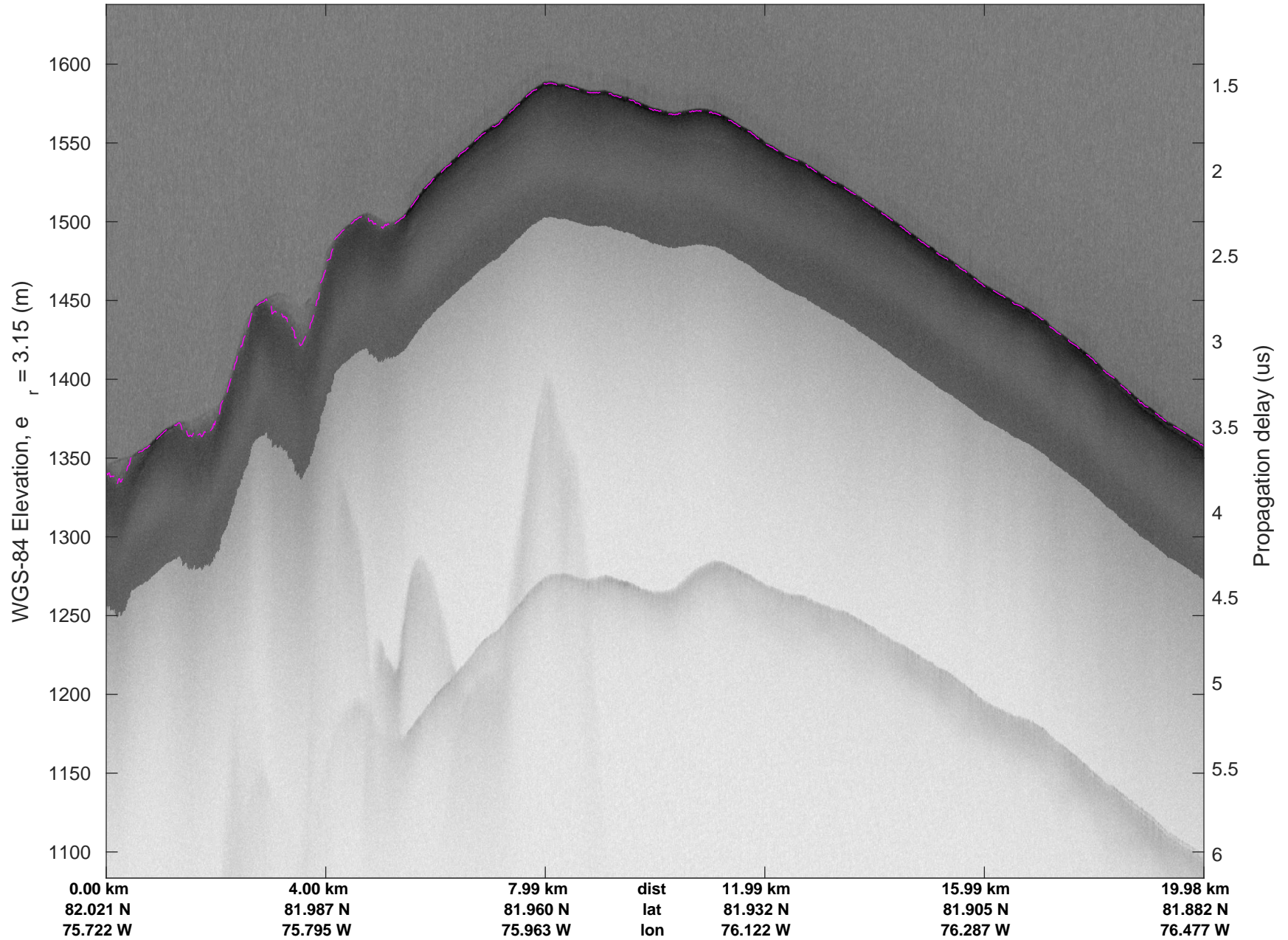
North Ellesemere 01
20170329_02_088
Polar Stereograph 70N/-45E

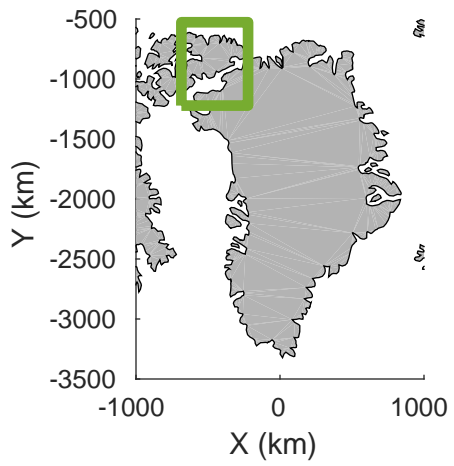


accum 2017_Greenland_P3: "North Ellesemere 01" 20170329_02_088: 15:26:51.5 to 15:29:15.5 GPS

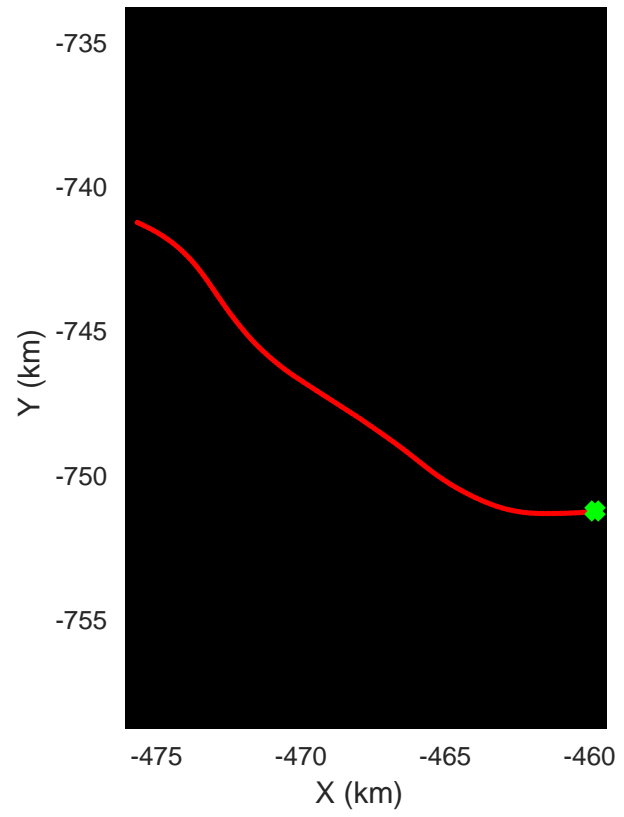
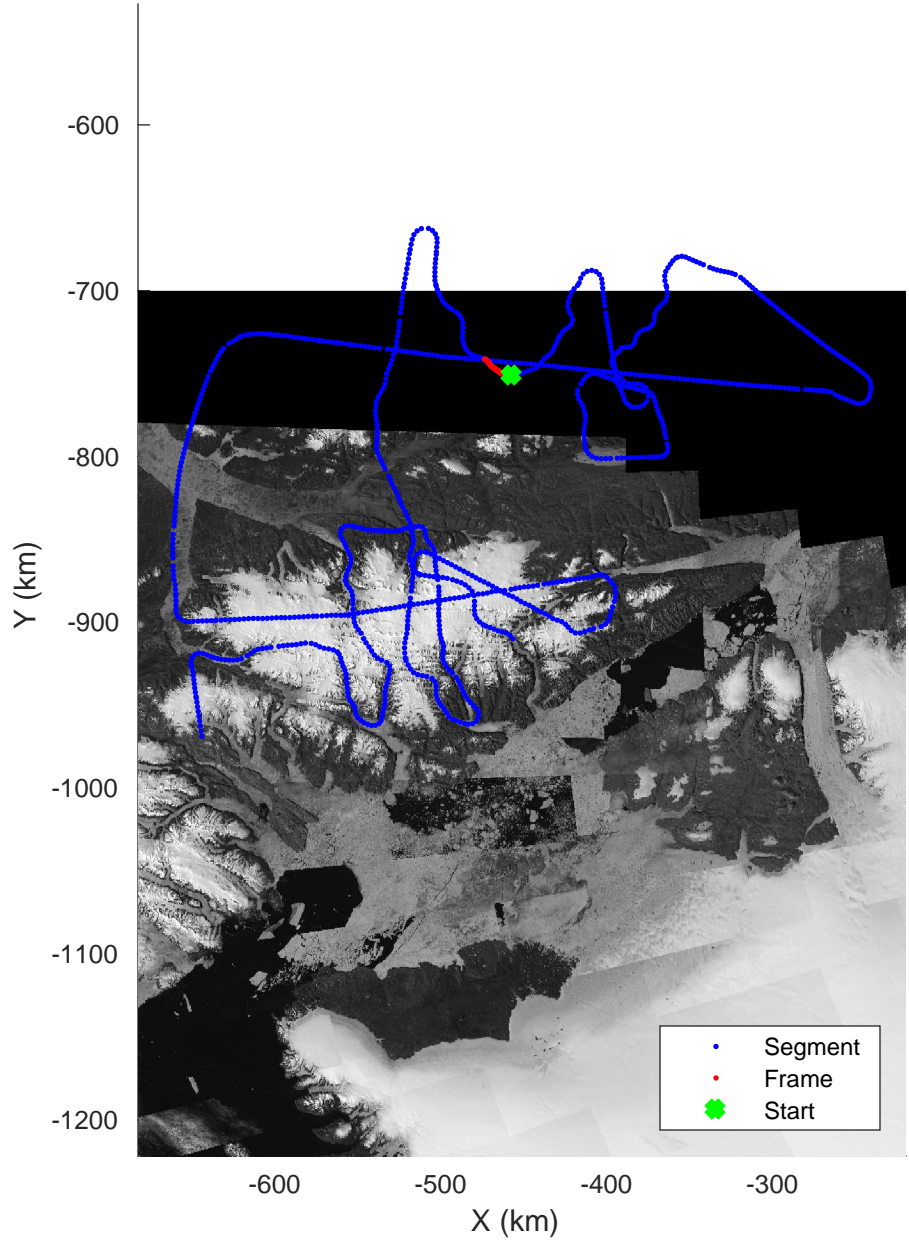


accum 2017_Greenland_P3: "North Ellesemere 01" 20170329_02_088: 15:26:51.5 to 15:29:15.5 GPS






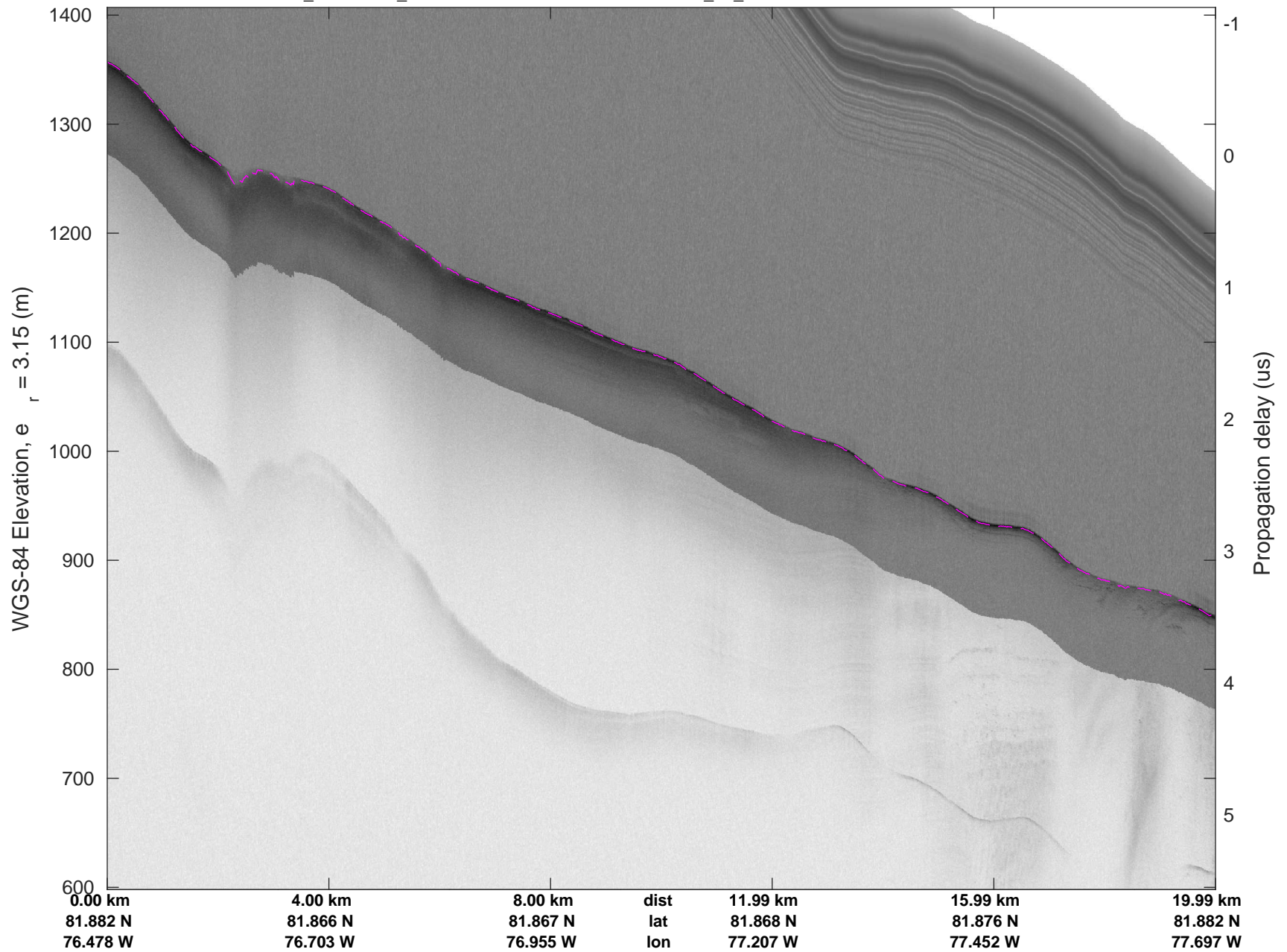
North Ellesemere 01
20170329_02_089
Polar Stereograph 70N/-45E

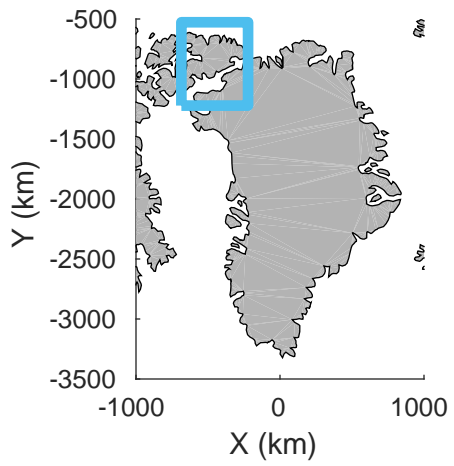


accum 2017_Greenland_P3: "North Ellesemere 01" 20170329_02_089: 15:29:15.8 to 15:31:50.9 GPS

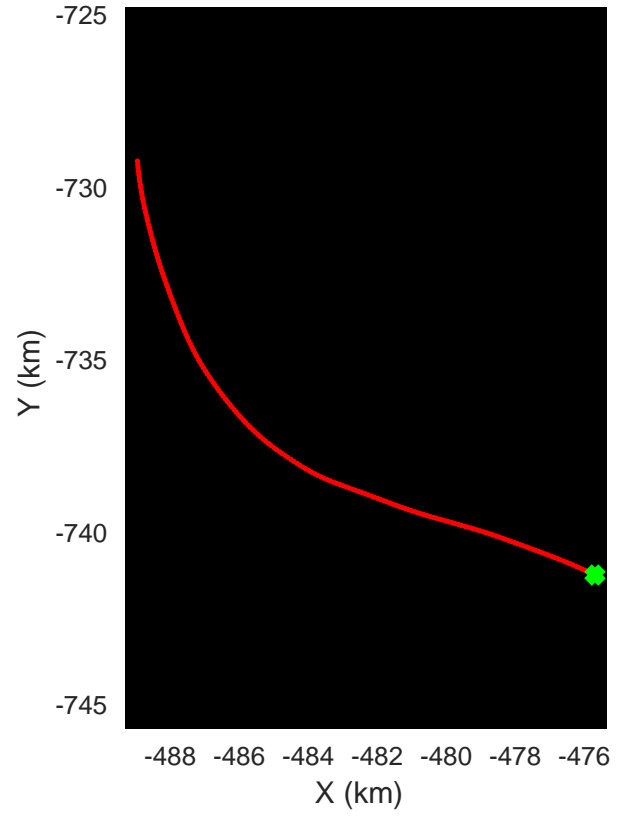
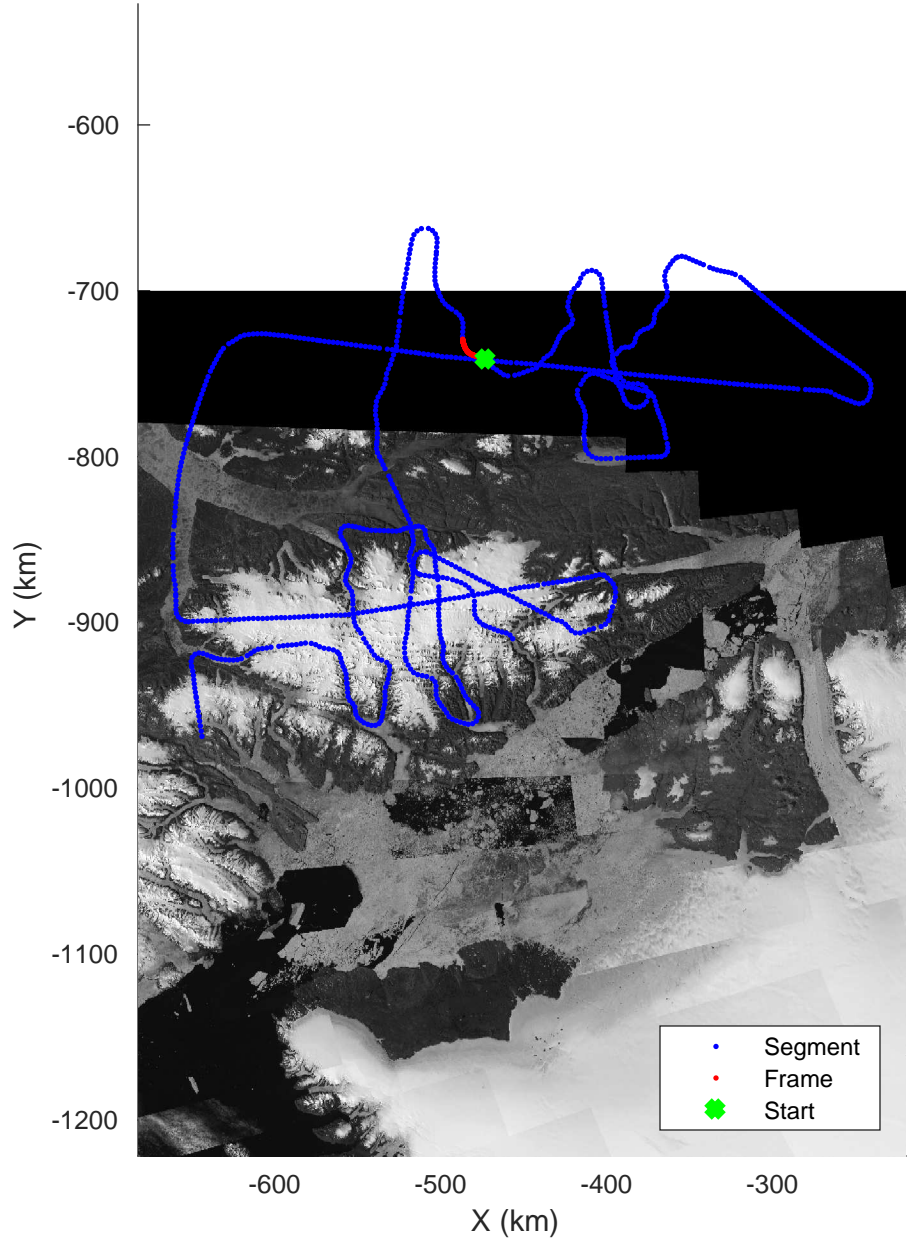


accum 2017_Greenland_P3: "North Ellesemere 01" 20170329_02_089: 15:29:15.8 to 15:31:50.9 GPS






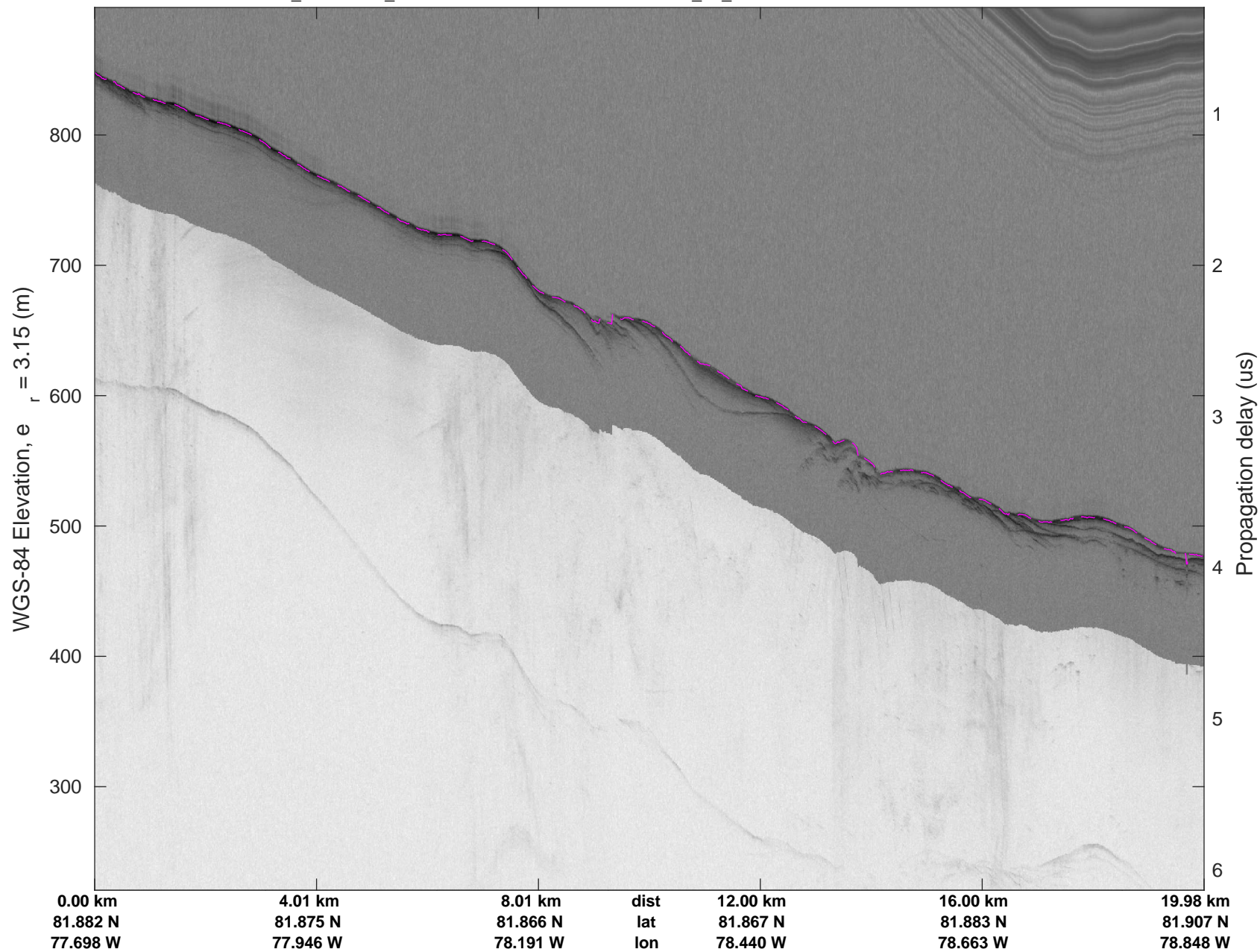
North Ellesemere 01
20170329_02_090
Polar Stereograph 70N/-45E

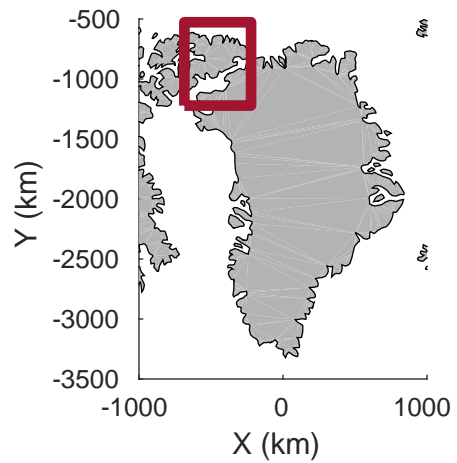


accum 2017_Greenland_P3: "North Ellesemere 01" 20170329_02_090: 15:31:51.1 to 15:34:26.3 GPS

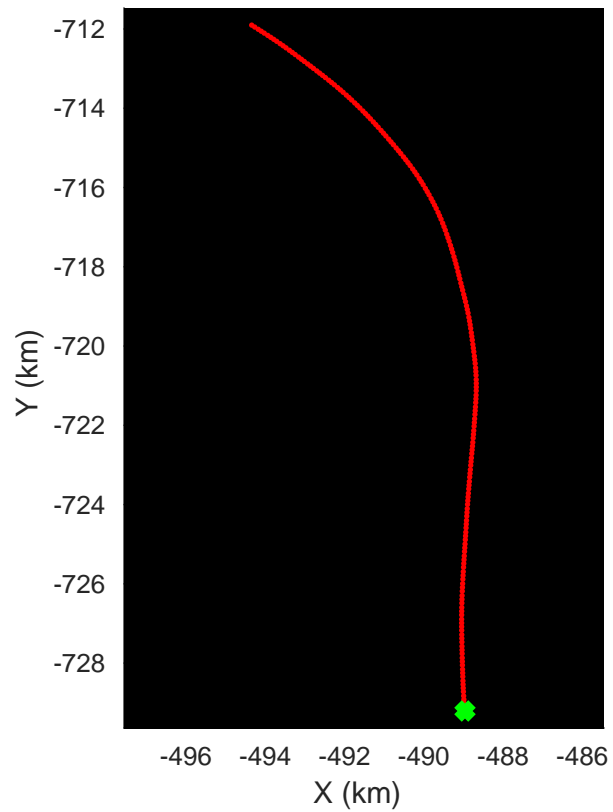
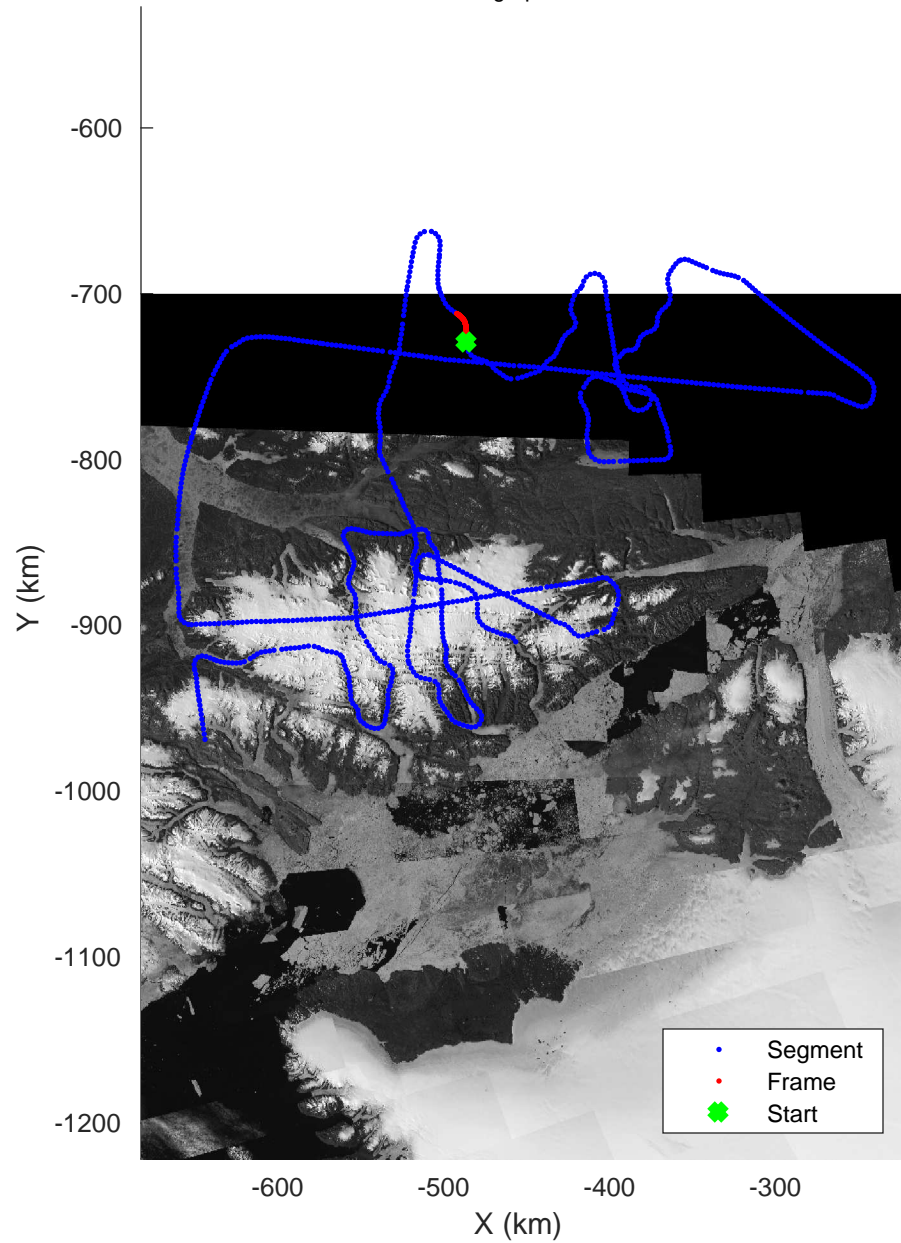


accum 2017_Greenland_P3: "North Ellesemere 01" 20170329_02_090: 15:31:51.1 to 15:34:26.3 GPS







North Ellesemere 01
20170329_02_091
Polar Stereograph 70N/-45E

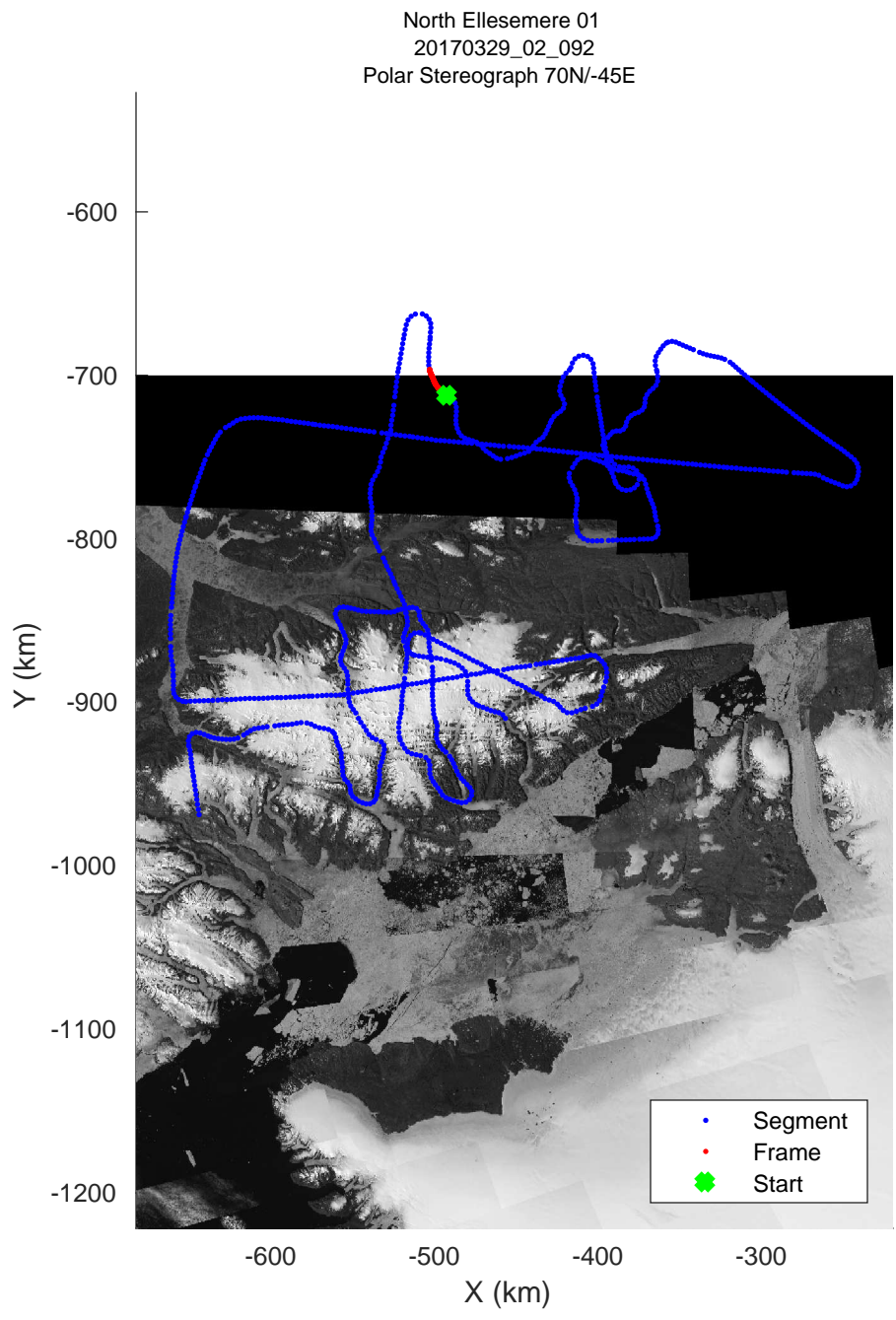
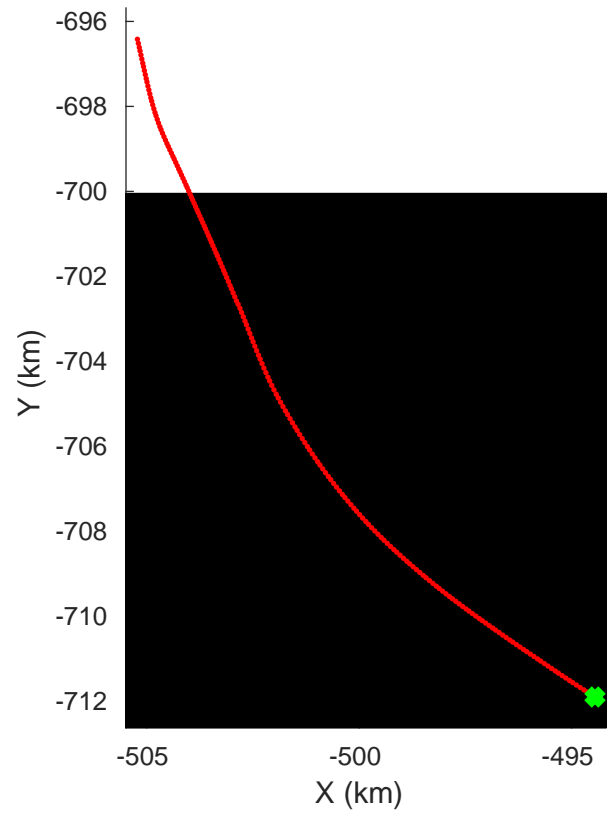
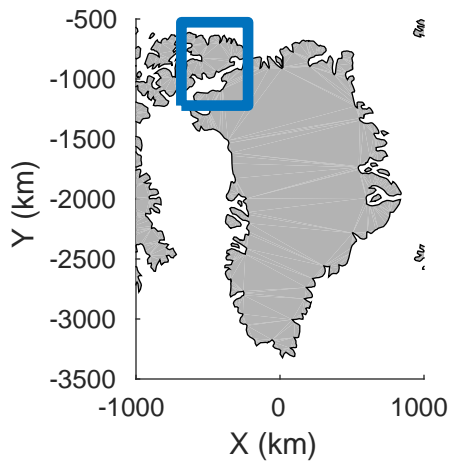


accum 2017_Greenland_P3: "North Ellesemere 01" 20170329_02_091: 15:34:26.5 to 15:36:57.2 GPS




accum 2017_Greenland_P3: "North Ellesemere 01" 20170329_02_091: 15:34:26.5 to 15:36:57.2 GPS




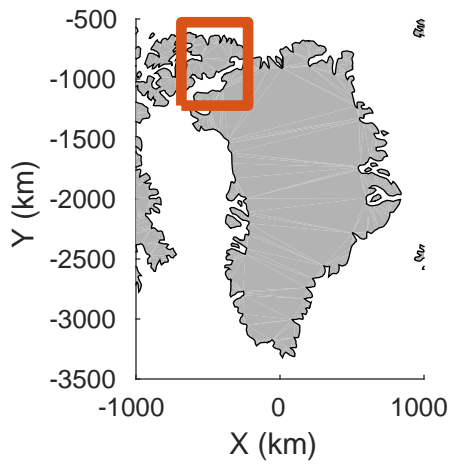


accum 2017_Greenland_P3: "North Ellesemere 01" 20170329_02_092: 15:36:57.4 to 15:39:39.0 GPS

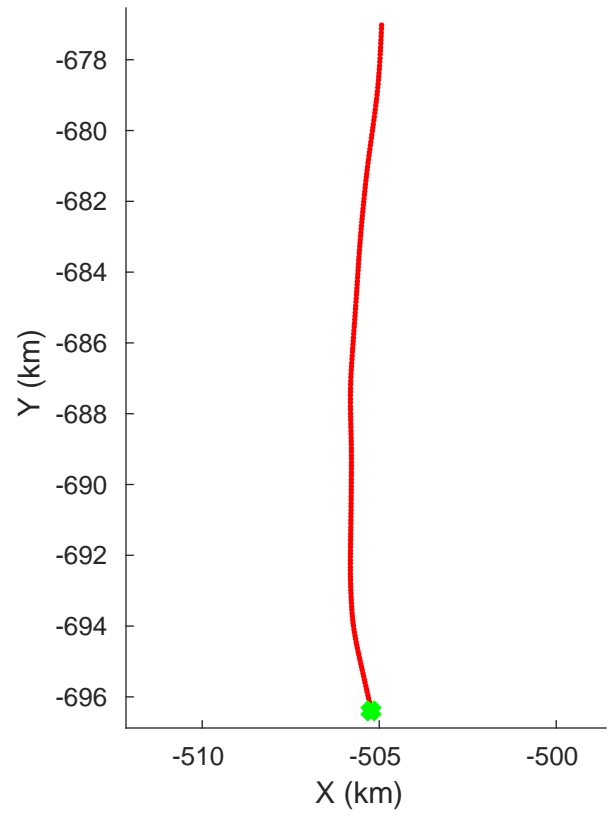
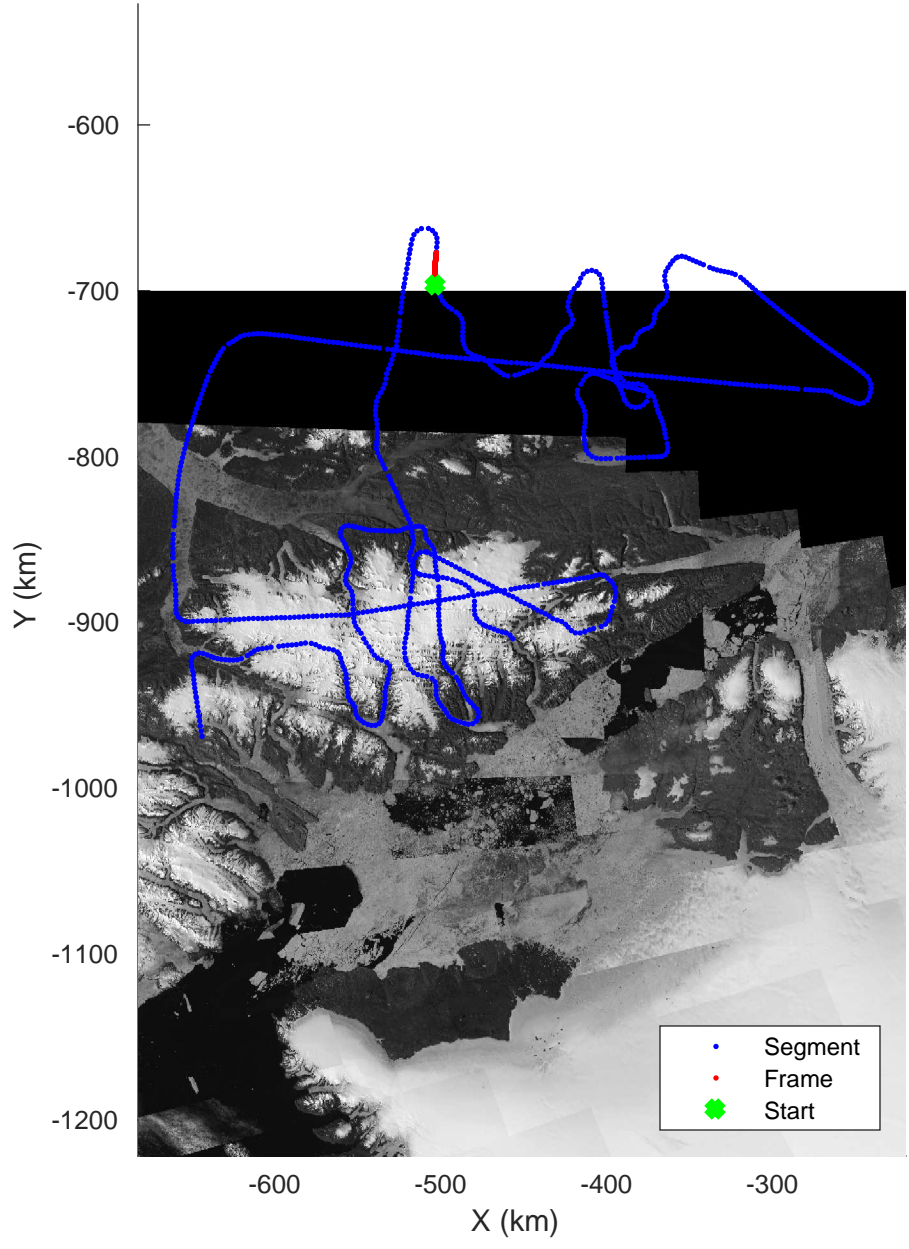


accum 2017_Greenland_P3: "North Ellesemere 01" 20170329_02_092: 15:36:57.4 to 15:39:39.0 GPS







North Ellesemere 01
20170329_02_093
Polar Stereograph 70N/-45E

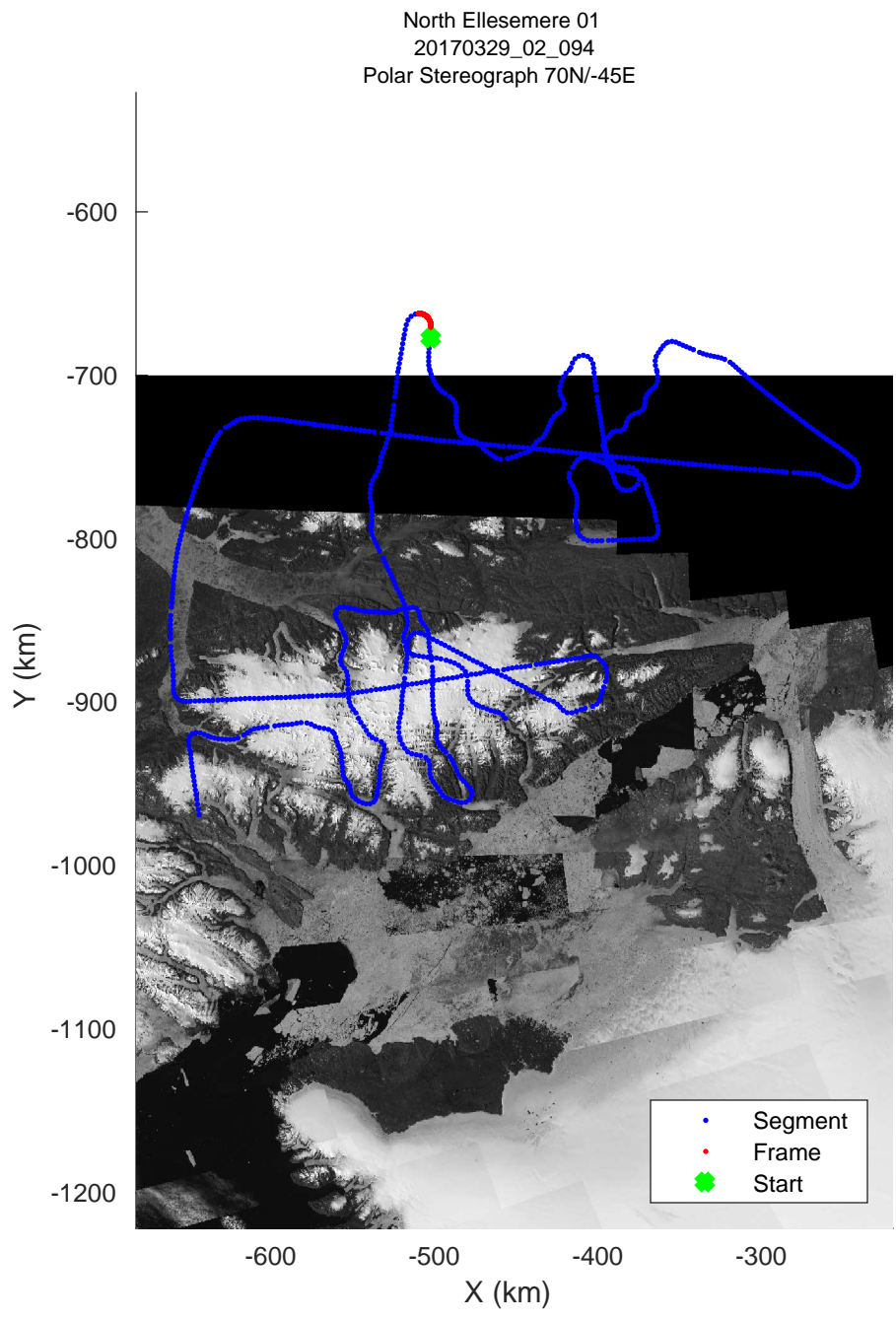
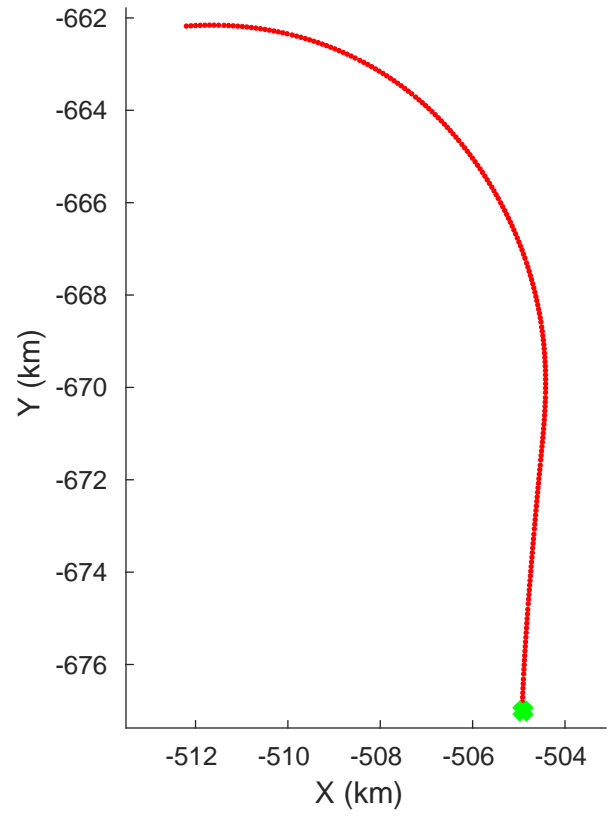
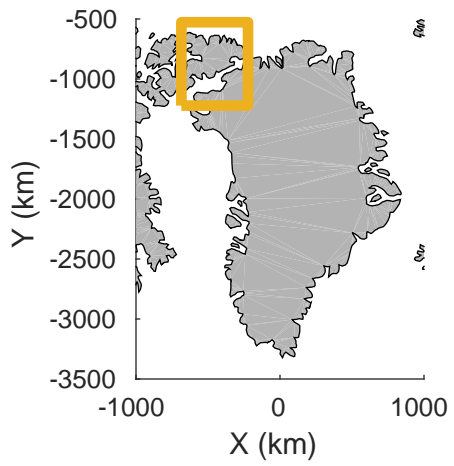


accum 2017_Greenland_P3: "North Ellesemere 01" 20170329_02_093: 15:39:39.3 to 15:42:12.7 GPS

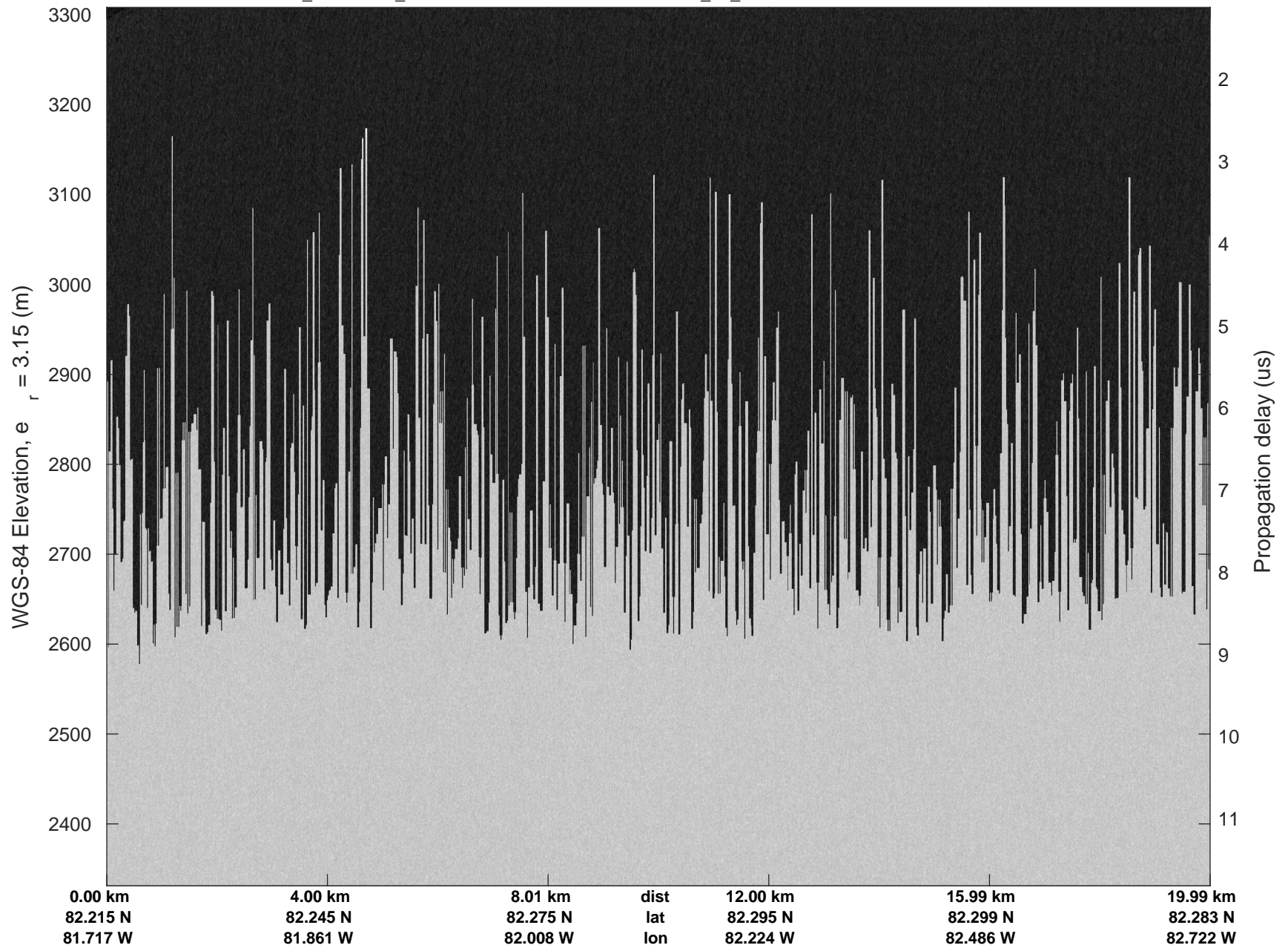


accum 2017_Greenland_P3: "North Ellesemere 01" 20170329_02_093: 15:39:39.3 to 15:42:12.7 GPS

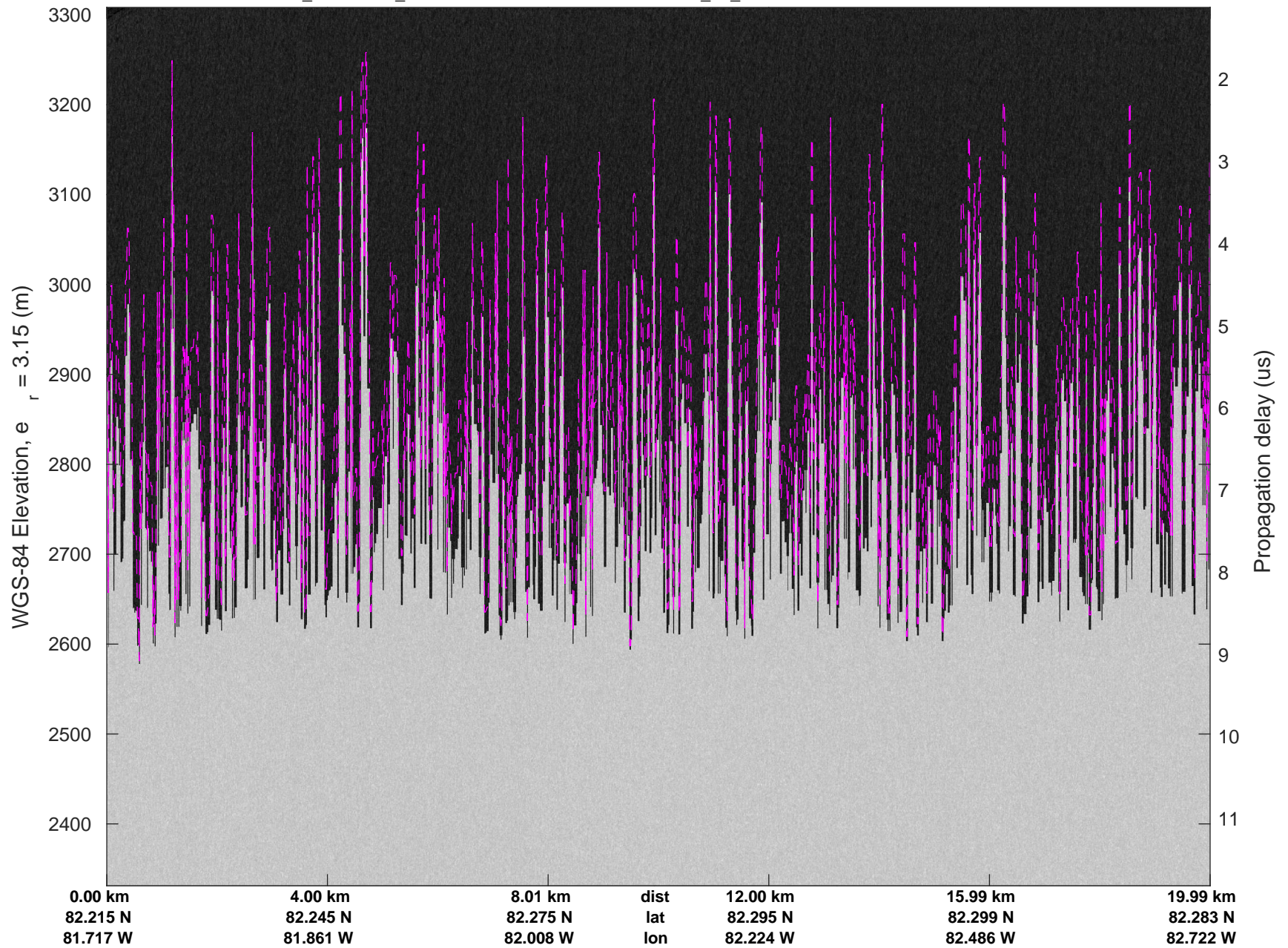


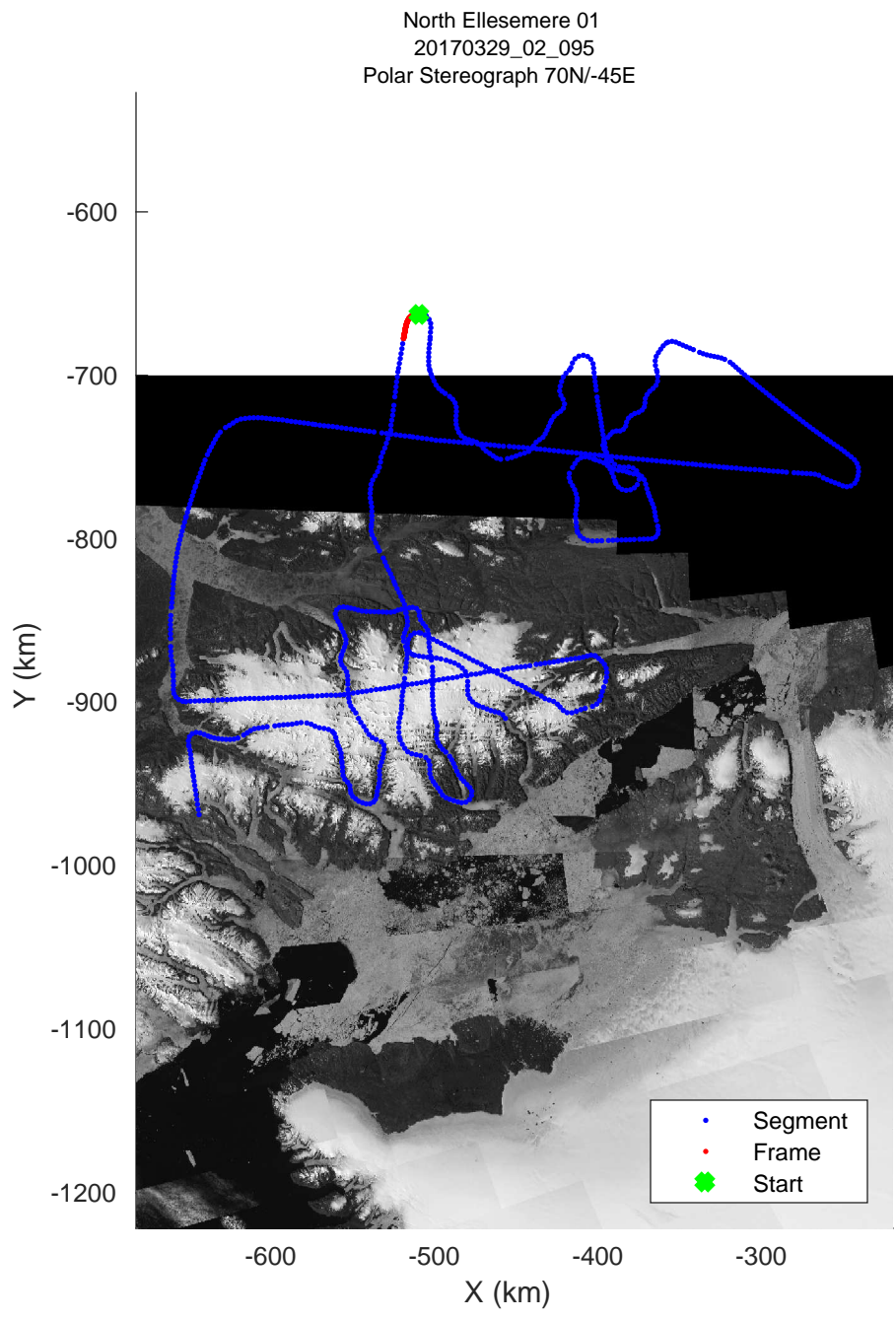
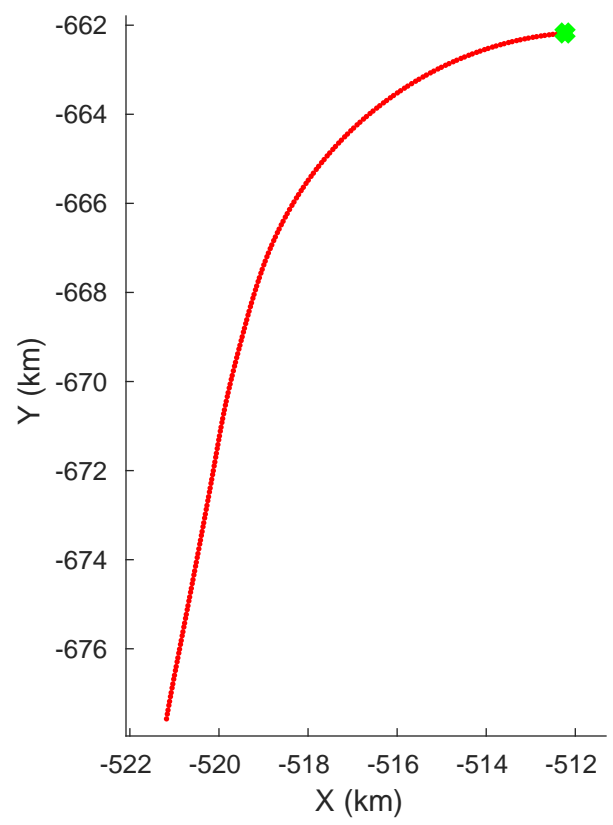
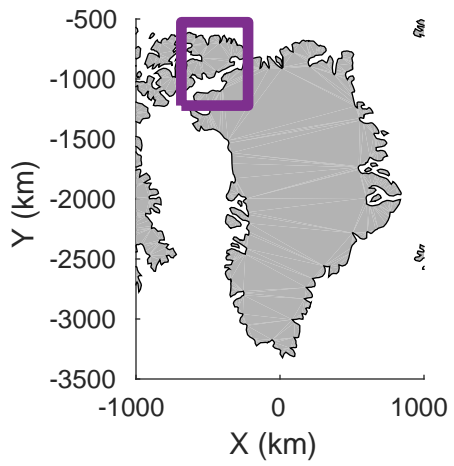


accum 2017_Greenland_P3: "North Ellesemere 01" 20170329_02_094: 15:42:12.9 to 15:44:37.7 GPS

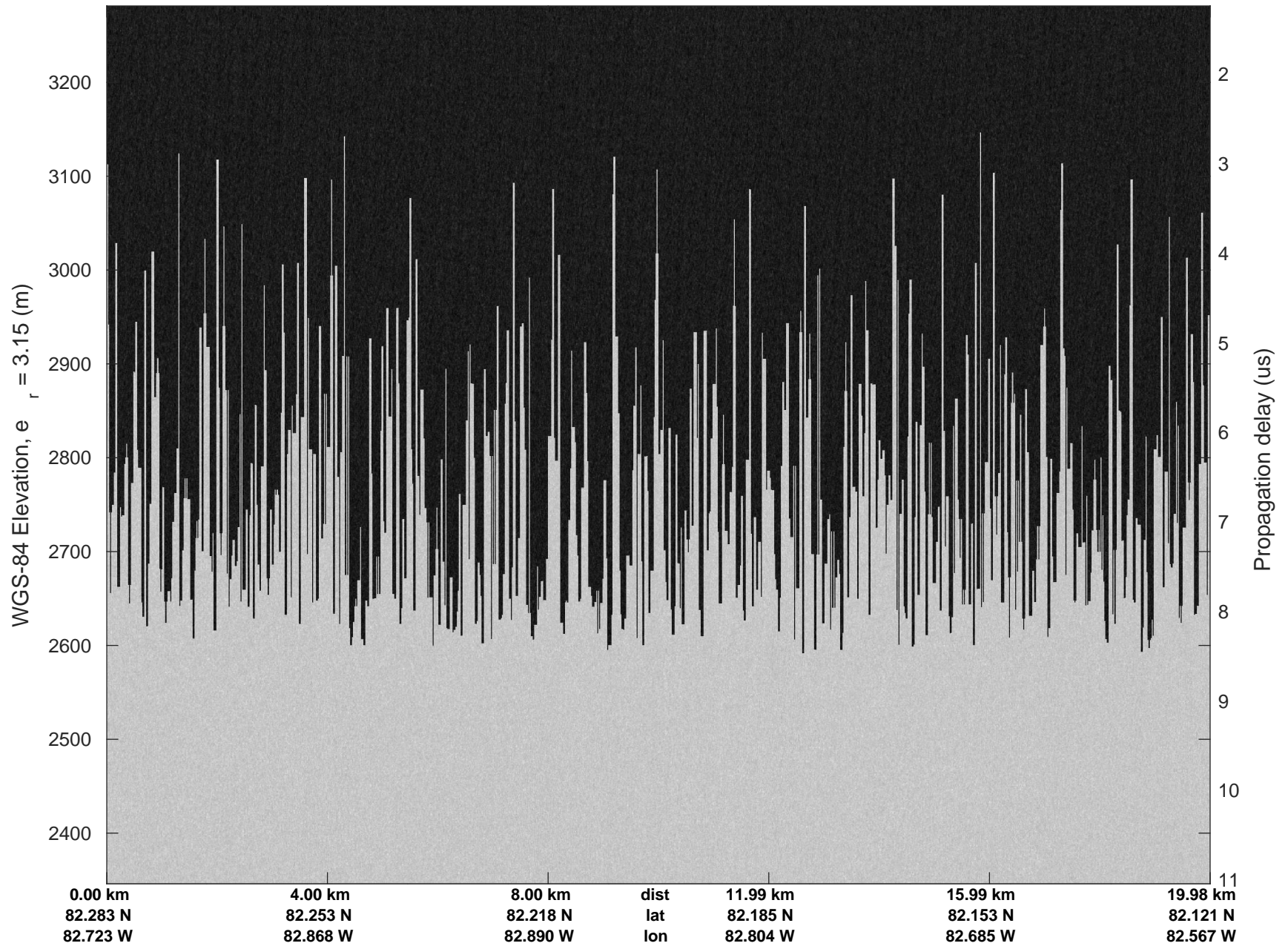


accum 2017_Greenland_P3: "North Ellesemere 01" 20170329_02_094: 15:42:12.9 to 15:44:37.7 GPS

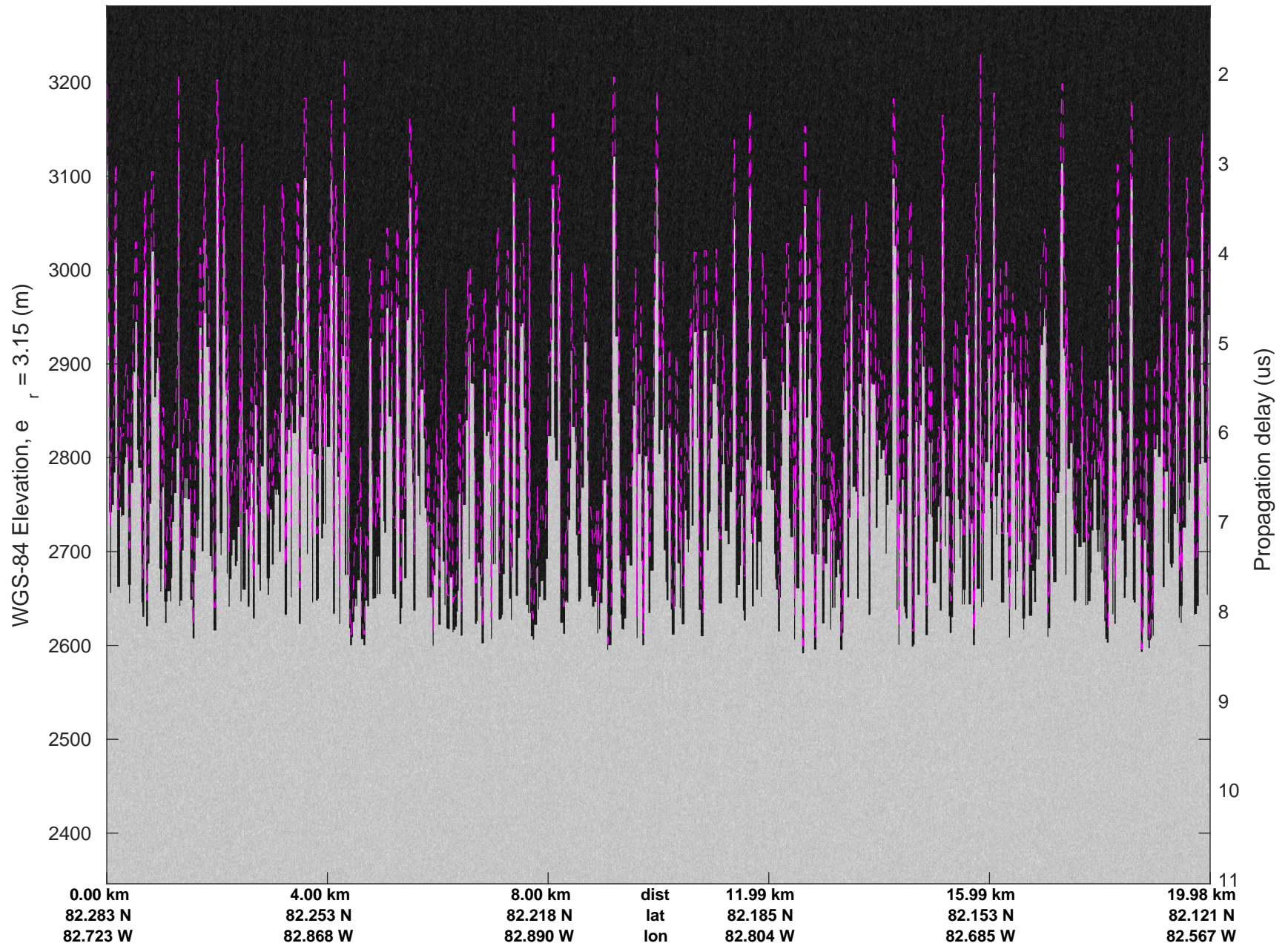


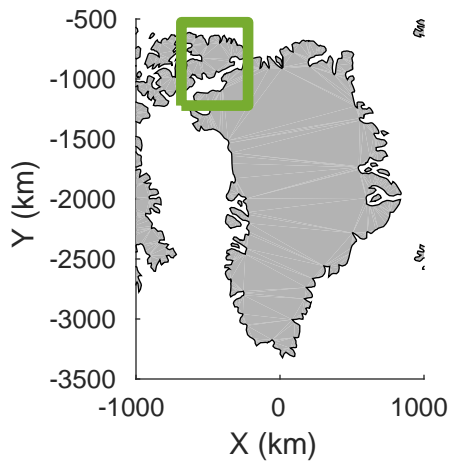


accum 2017_Greenland_P3: "North Ellesemere 01" 20170329_02_095: 15:44:37.9 to 15:46:49.5 GPS

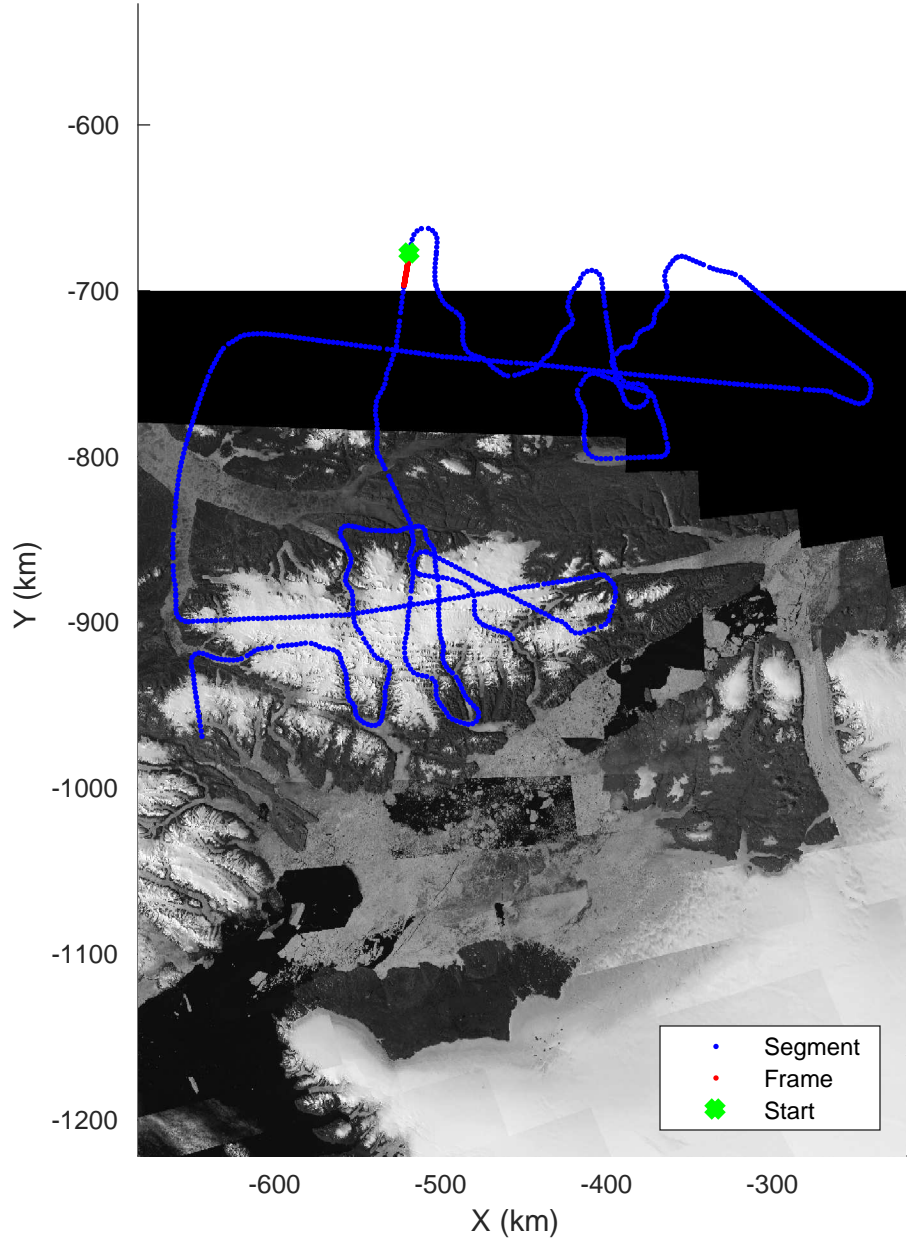
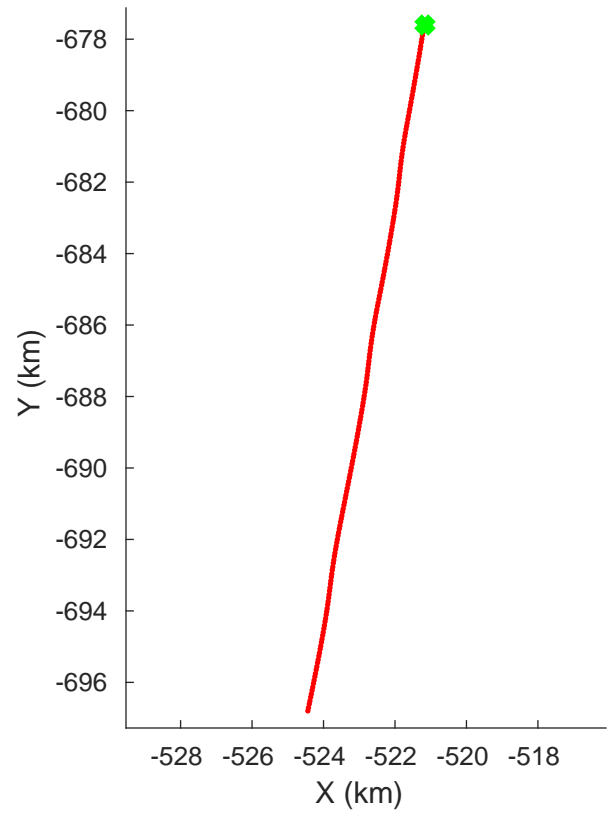


accum 2017_Greenland_P3: "North Ellesemere 01" 20170329_02_095: 15:44:37.9 to 15:46:49.5 GPS







North Ellesemere 01
20170329_02_096
Polar Stereograph 70N/-45E

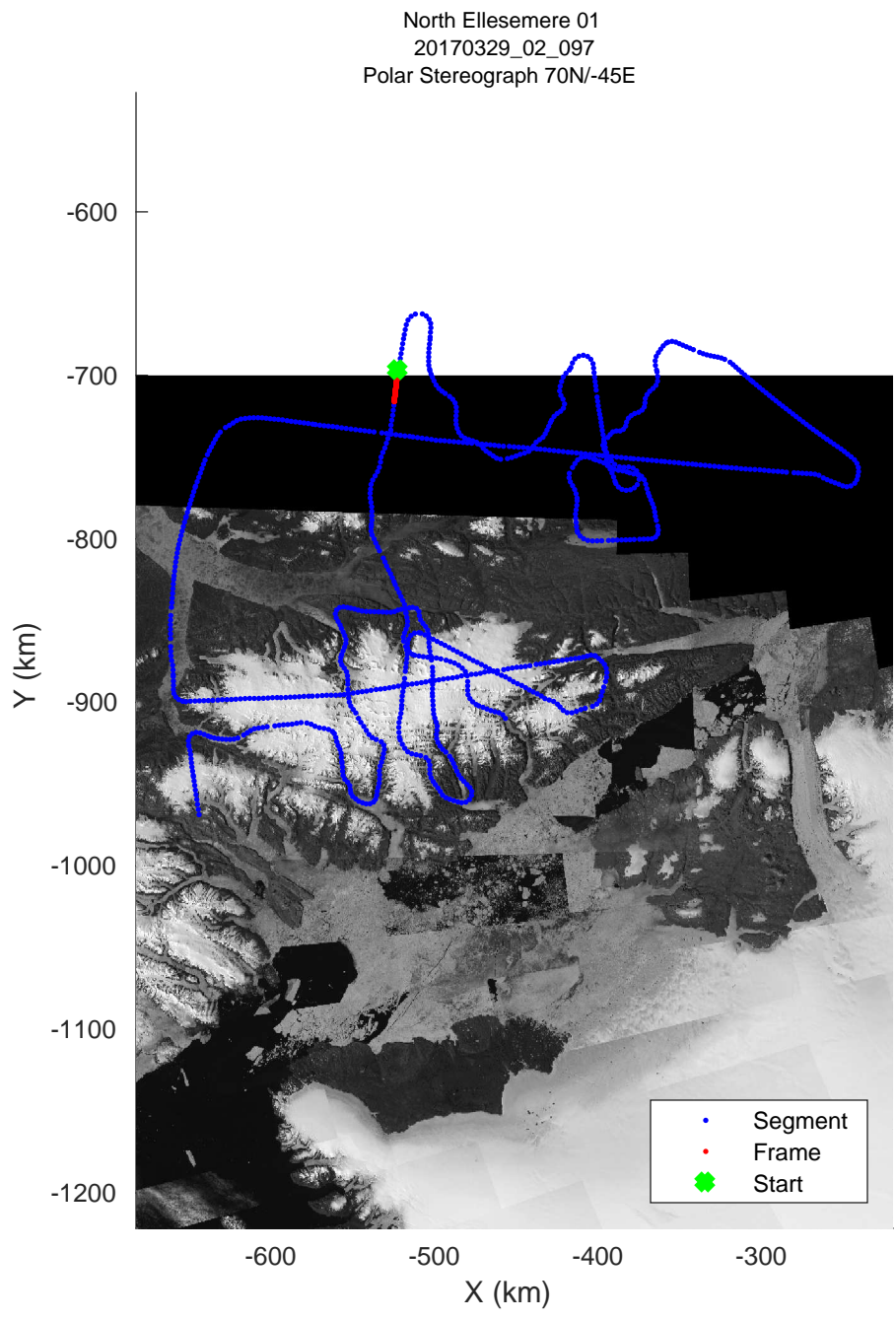
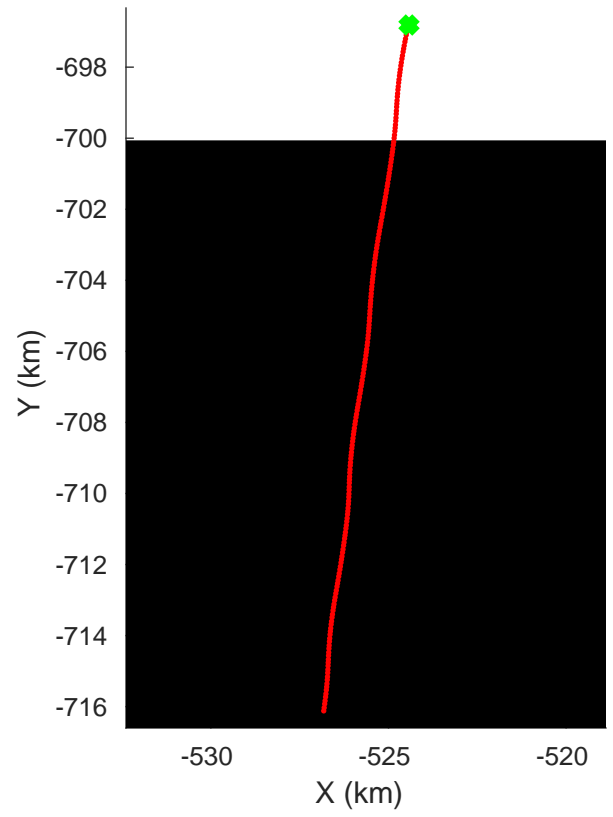
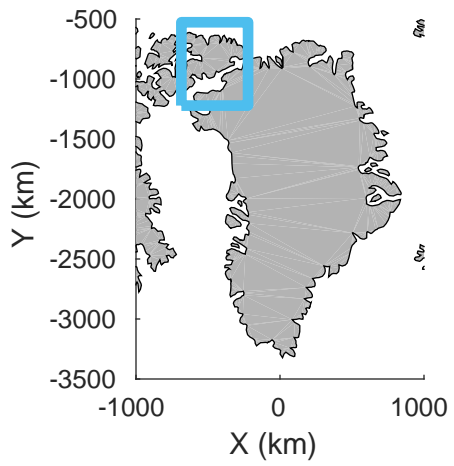


accum 2017_Greenland_P3: "North Ellesemere 01" 20170329_02_096: 15:46:49.7 to 15:49:00.7 GPS




accum 2017_Greenland_P3: "North Ellesemere 01" 20170329_02_096: 15:46:49.7 to 15:49:00.7 GPS




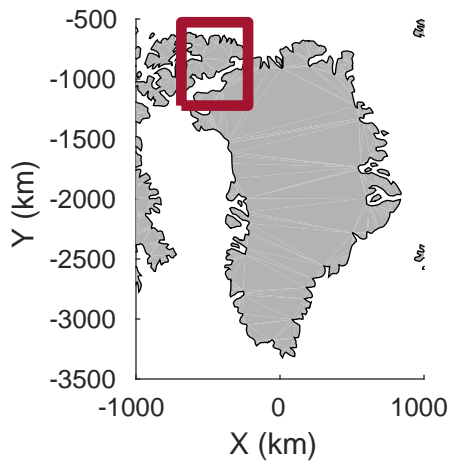


accum 2017_Greenland_P3: "North Ellesemere 01" 20170329_02_097: 15:49:00.8 to 15:51:10.5 GPS

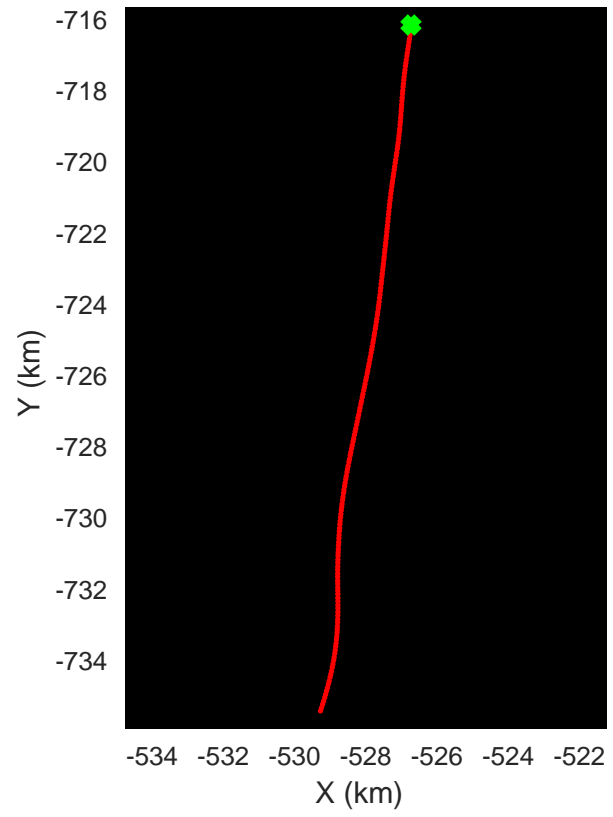
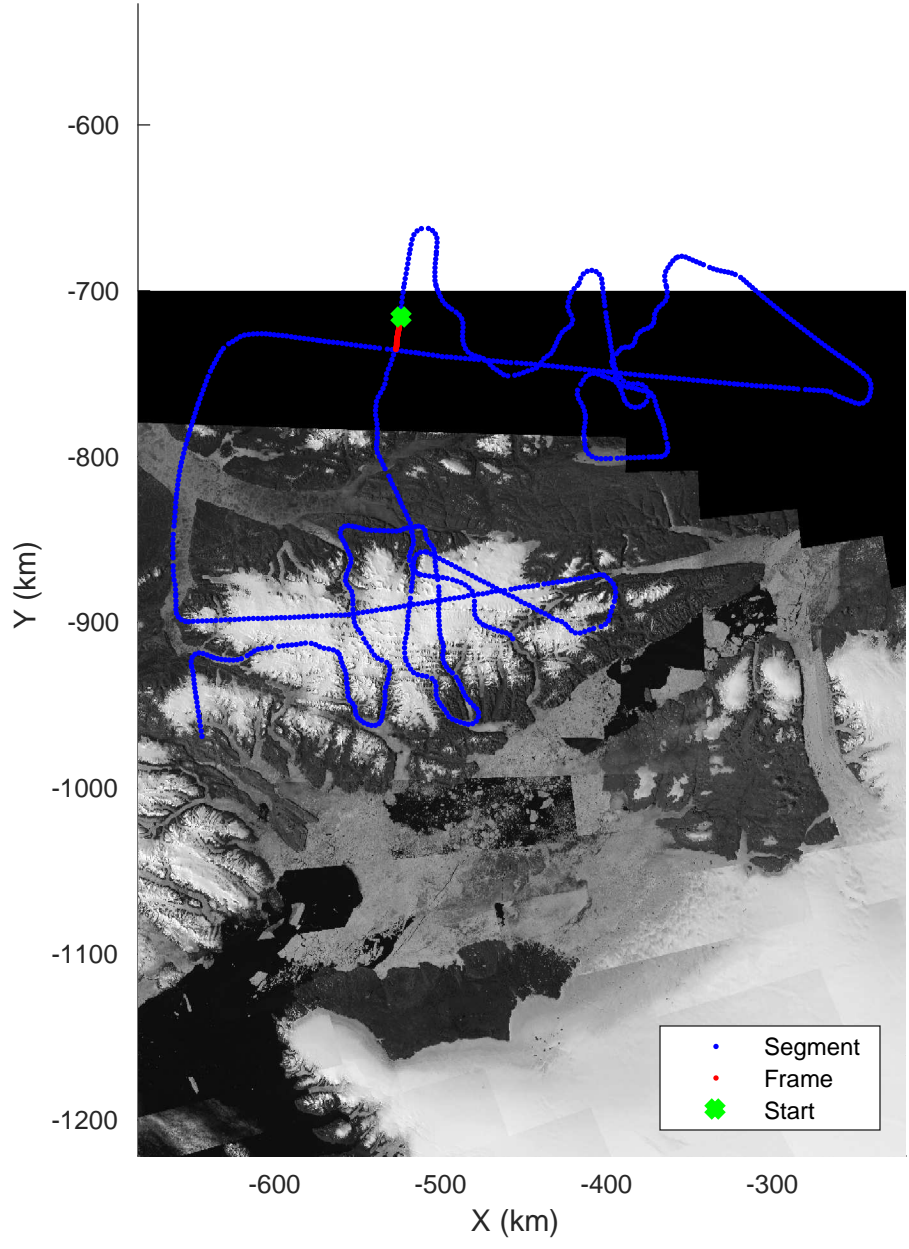


accum 2017_Greenland_P3: "North Ellesemere 01" 20170329_02_097: 15:49:00.8 to 15:51:10.5 GPS







North Ellesemere 01
20170329_02_098
Polar Stereograph 70N/-45E

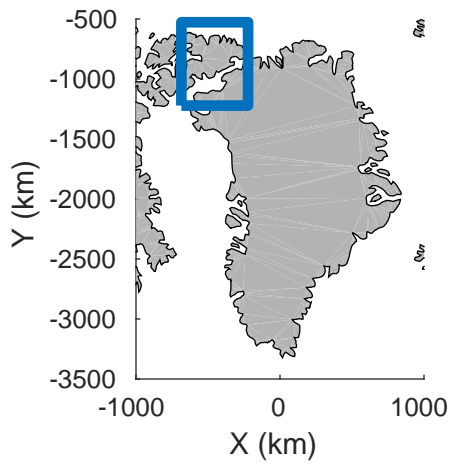


accum 2017_Greenland_P3: "North Ellesemere 01" 20170329_02_098: 15:51:10.7 to 15:53:21.0 GPS

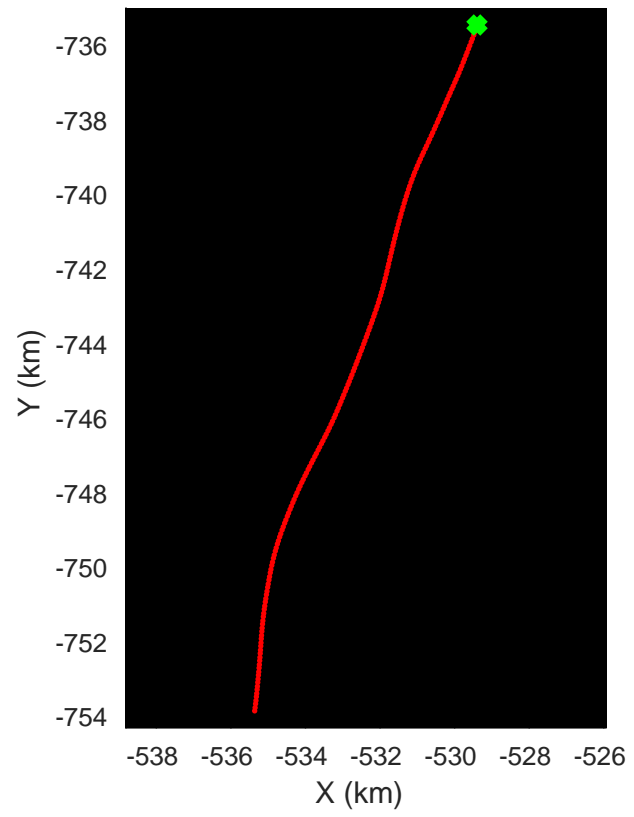
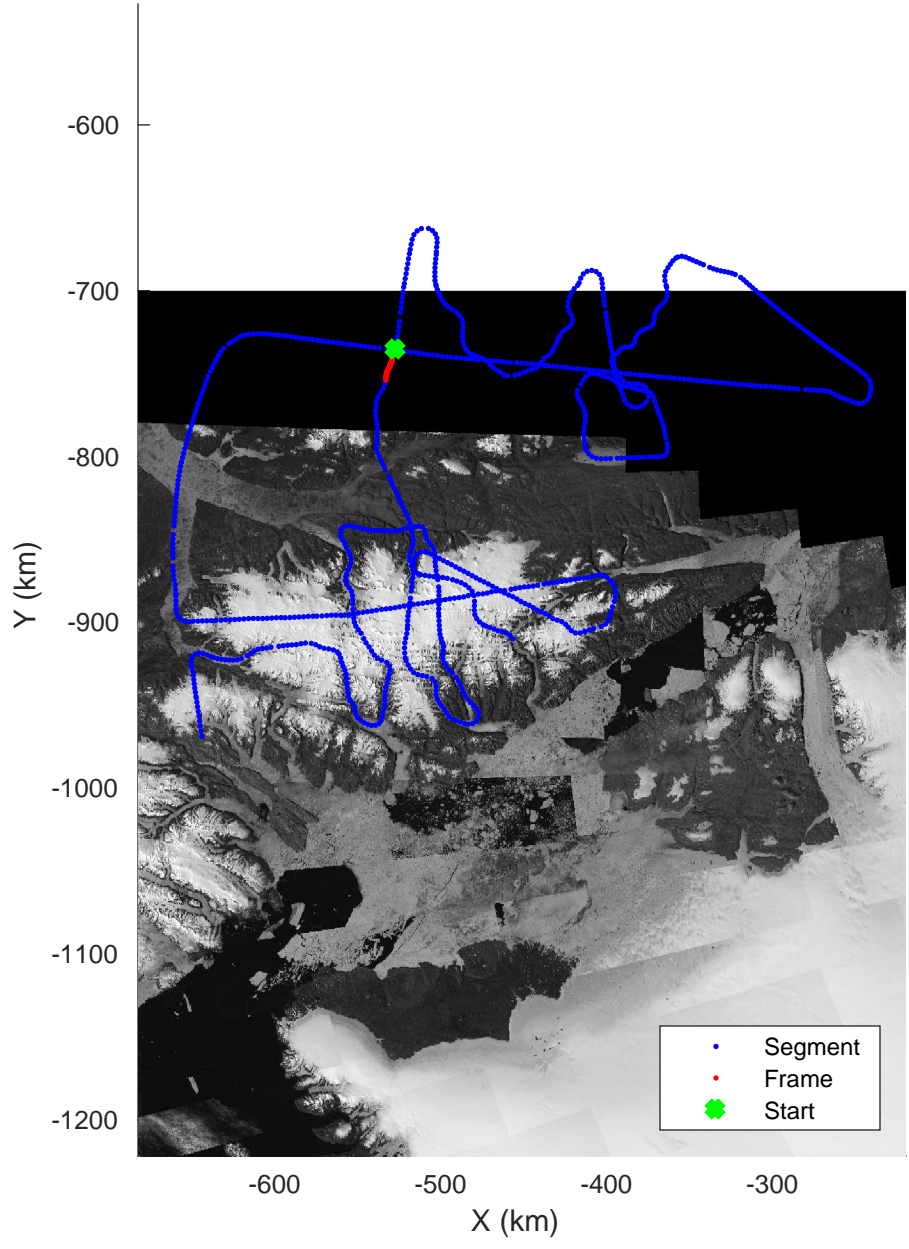


accum 2017_Greenland_P3: "North Ellesemere 01" 20170329_02_098: 15:51:10.7 to 15:53:21.0 GPS







North Ellesemere 01
20170329_02_099
Polar Stereograph 70N/-45E

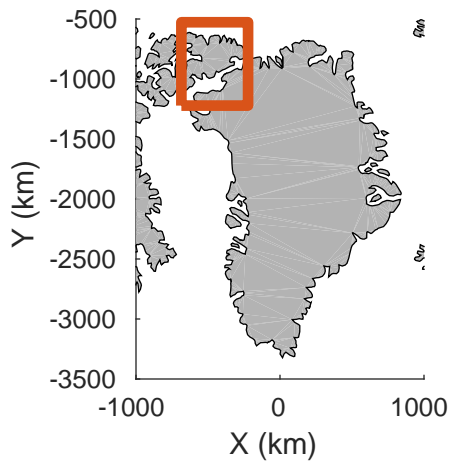


accum 2017_Greenland_P3: "North Ellesemere 01" 20170329_02_099: 15:53:21.2 to 15:55:32.5 GPS

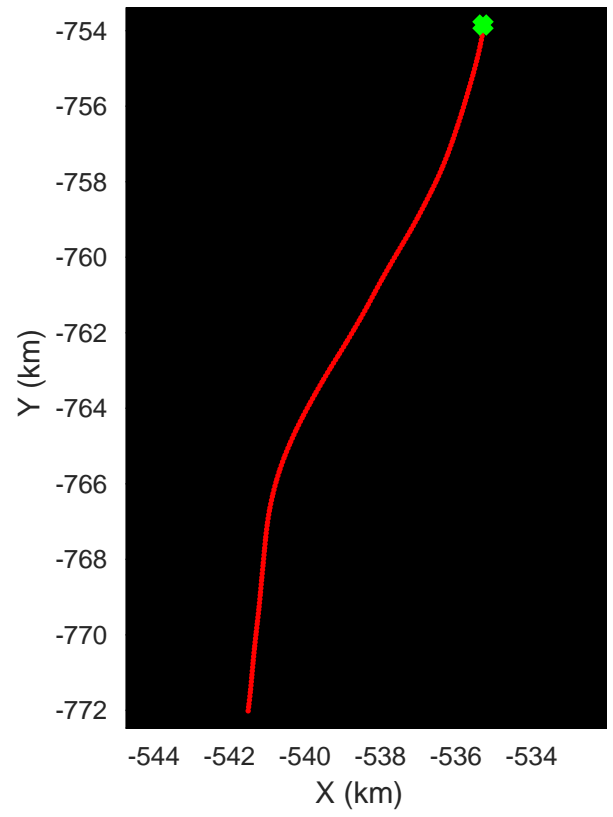
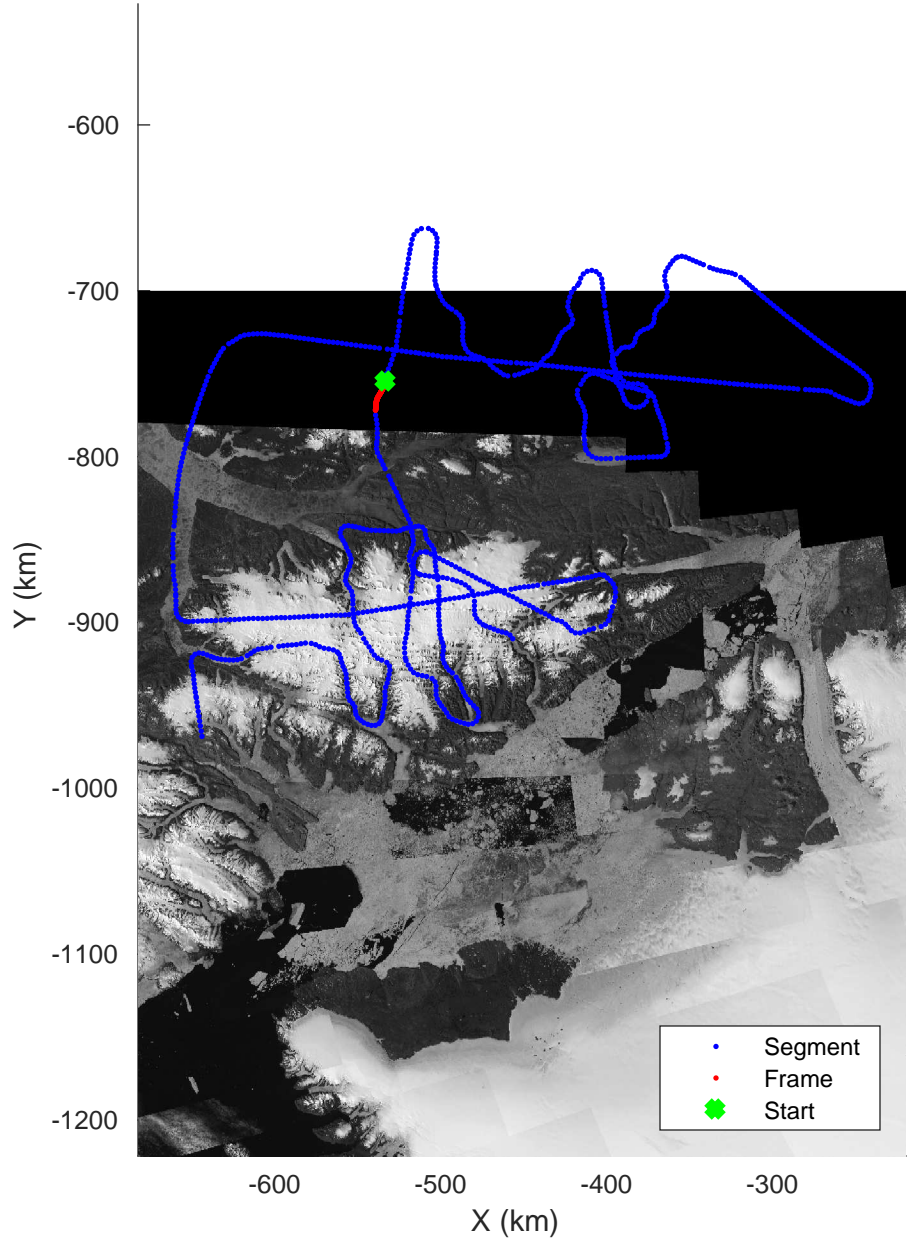


accum 2017_Greenland_P3: "North Ellesemere 01" 20170329_02_099: 15:53:21.2 to 15:55:32.5 GPS

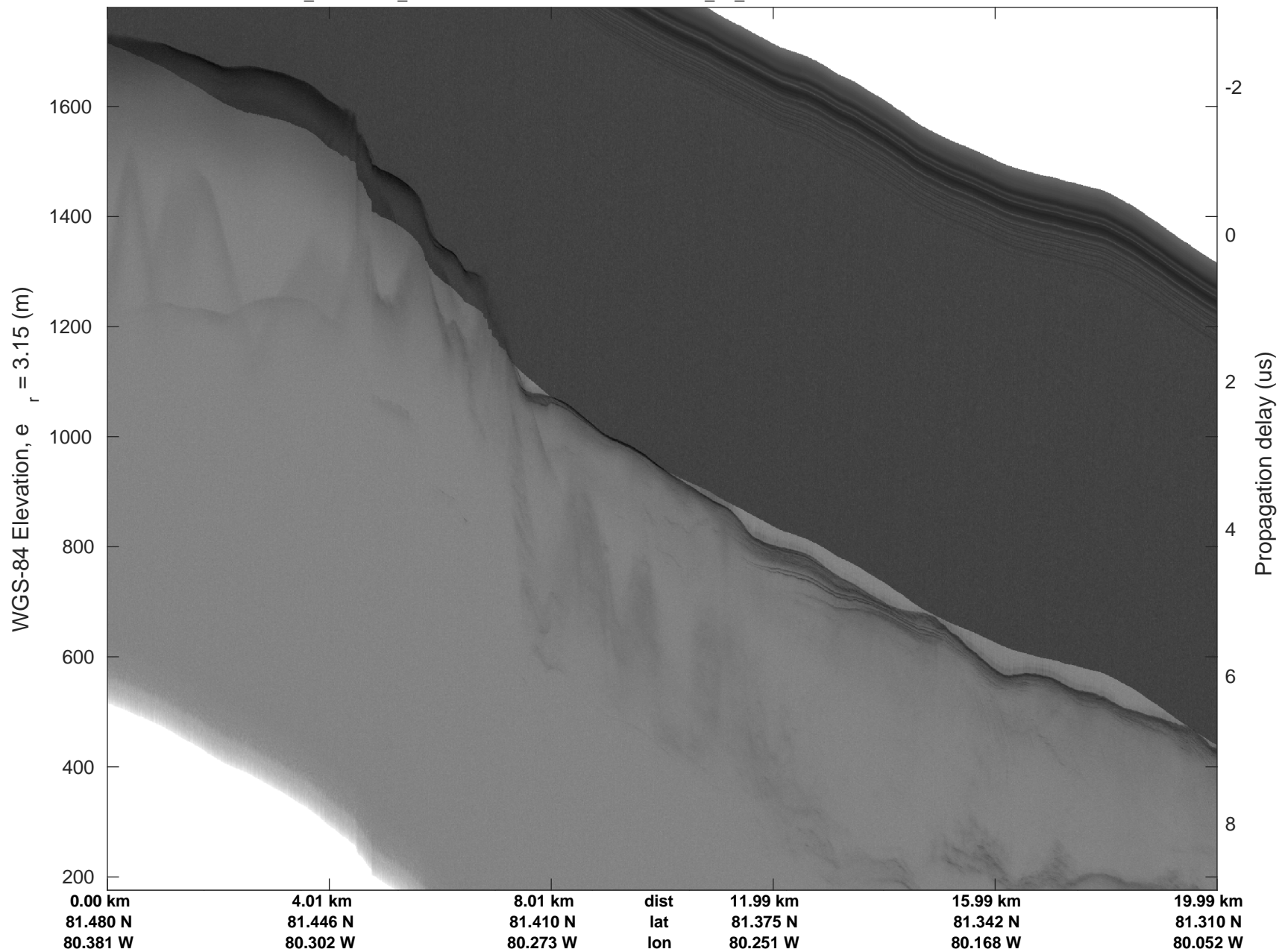





North Ellesemere 01
20170329_02_100
Polar Stereograph 70N/-45E

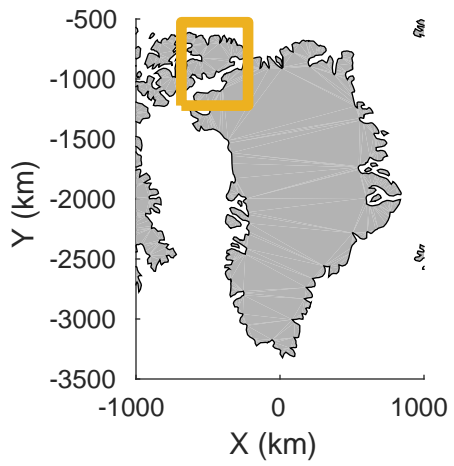


accum 2017_Greenland_P3: "North Ellesemere 01" 20170329_02_100: 15:55:32.7 to 15:57:49.8 GPS


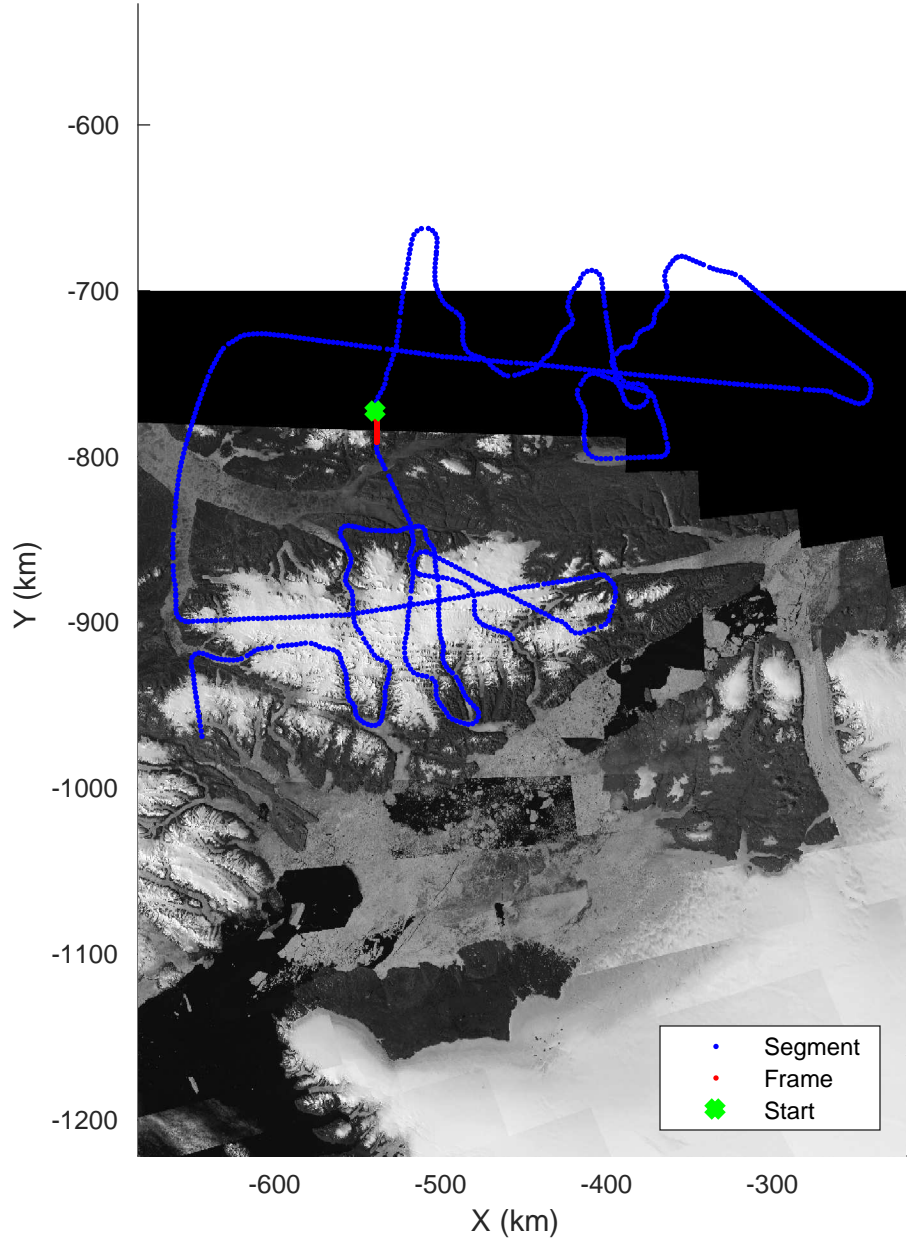


accum 2017_Greenland_P3: "North Ellesemere 01" 20170329_02_100: 15:55:32.7 to 15:57:49.8 GPS







North Ellesemere 01
 20170329_02_101
 Polar Stereograph 70N/-45E

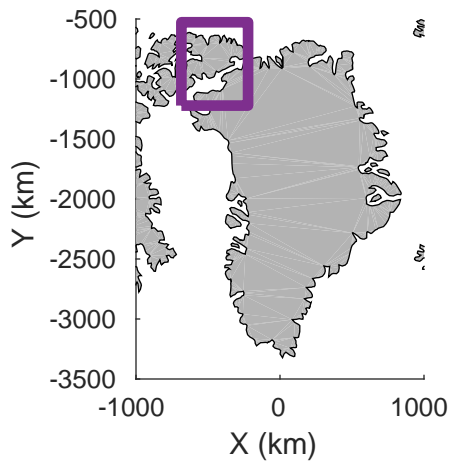


accum 2017_Greenland_P3: "North Ellesemere 01" 20170329_02_101: 15:57:49.9 to 16:00:16.7 GPS

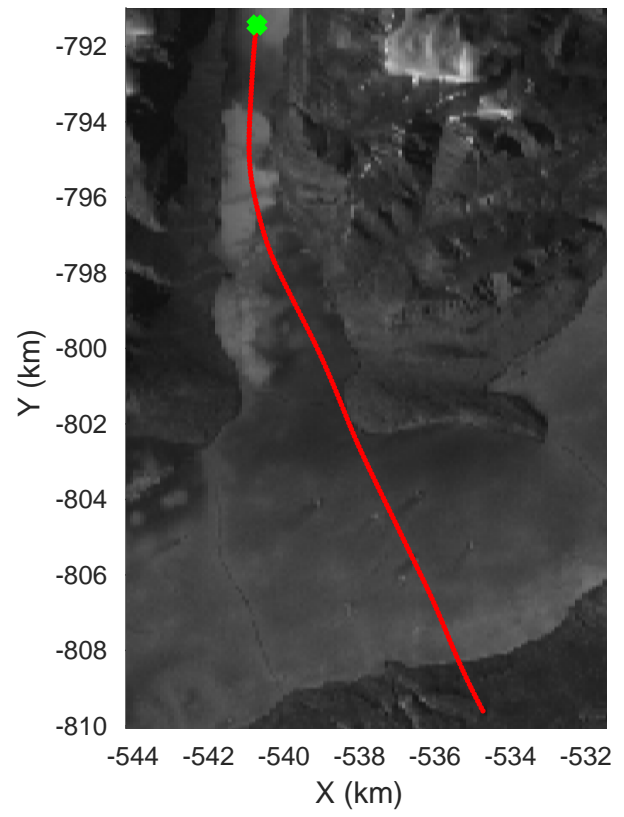
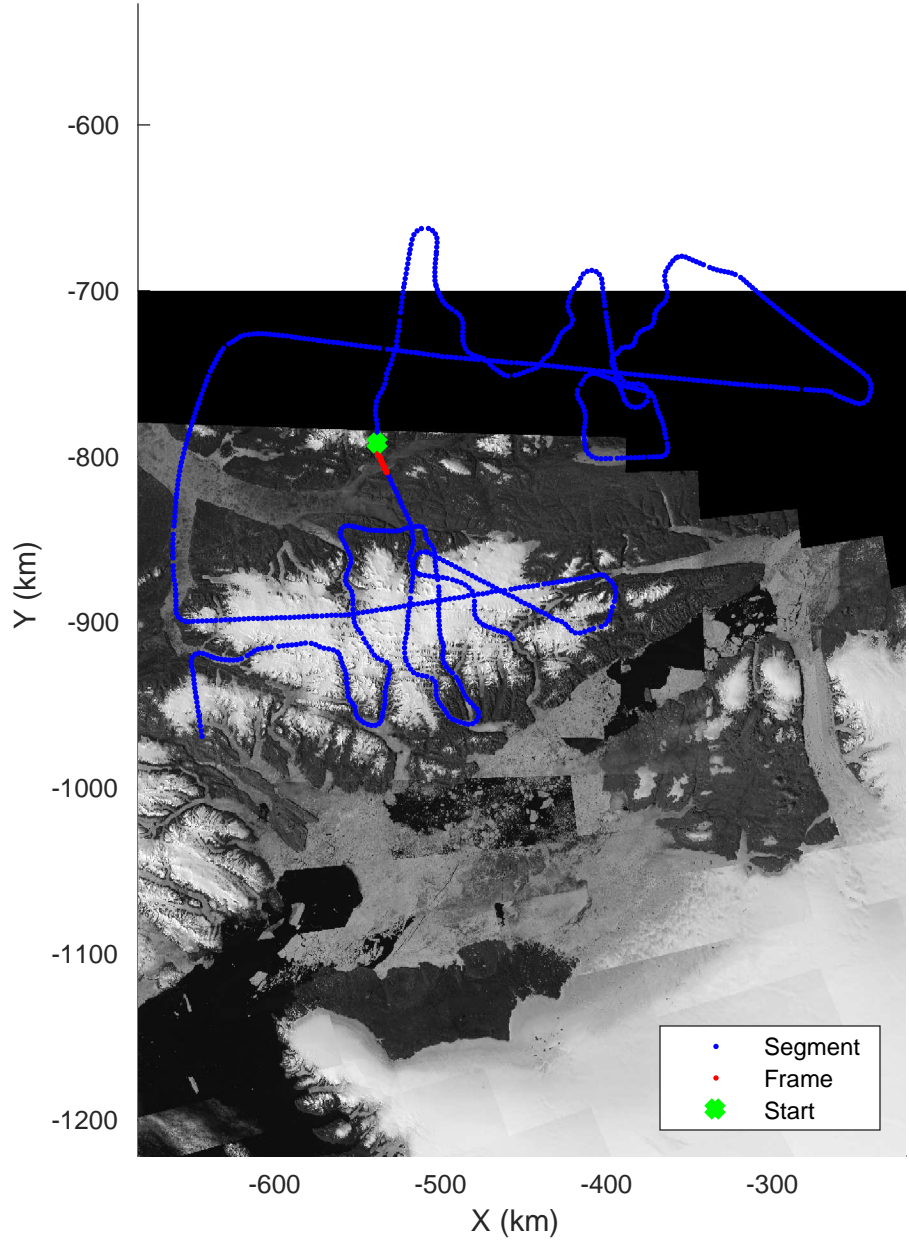


accum 2017_Greenland_P3: "North Ellesemere 01" 20170329_02_101: 15:57:49.9 to 16:00:16.7 GPS







North Ellesemere 01
20170329_02_102
Polar Stereograph 70N/-45E

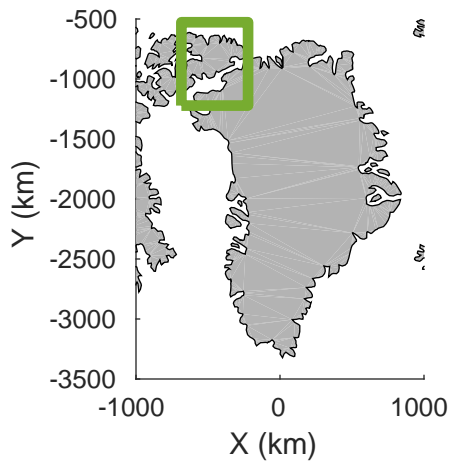


accum 2017_Greenland_P3: "North Ellesemere 01" 20170329_02_102: 16:00:16.8 to 16:02:50.1 GPS


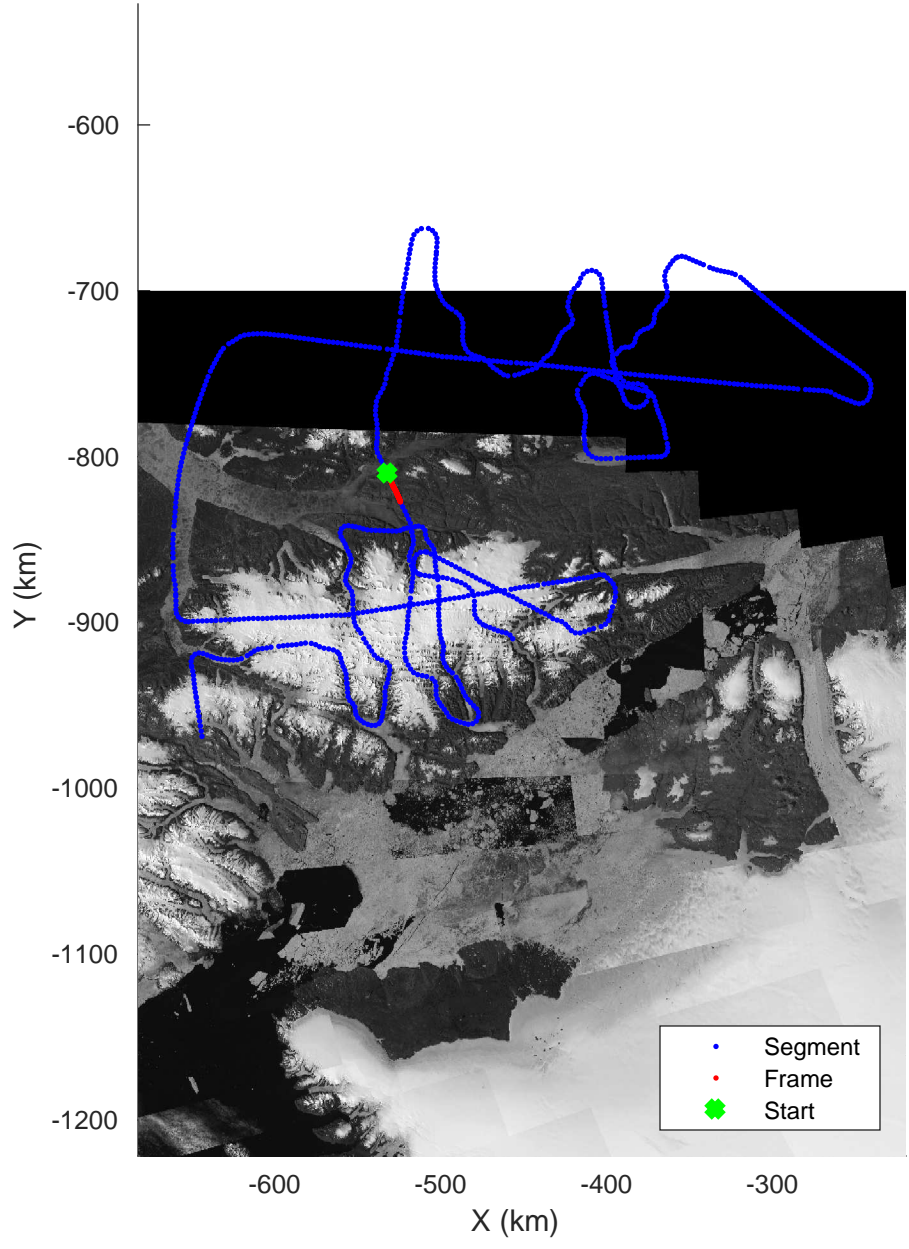


accum 2017_Greenland_P3: "North Ellesemere 01" 20170329_02_102: 16:00:16.8 to 16:02:50.1 GPS






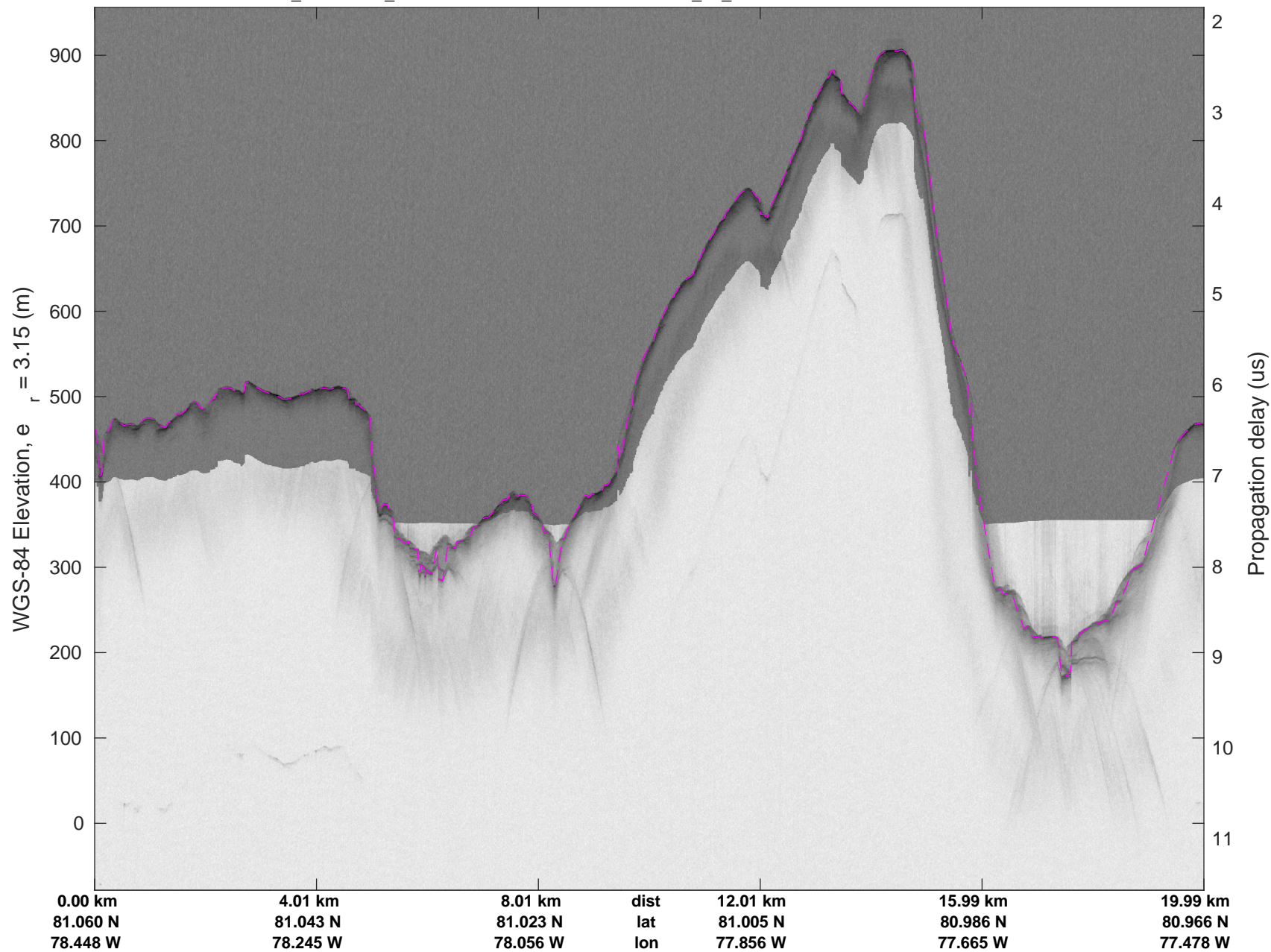
North Ellesemere 01
20170329_02_103
Polar Stereograph 70N/-45E

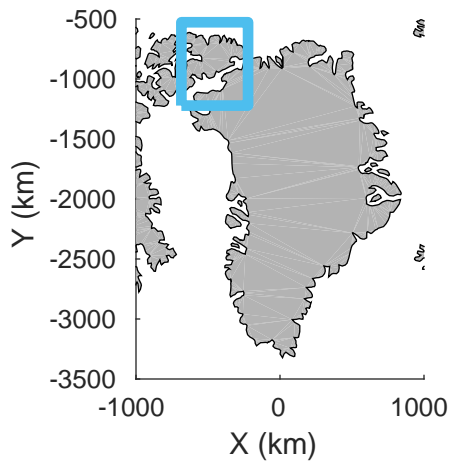


accum 2017_Greenland_P3: "North Ellesemere 01" 20170329_02_103: 16:02:50.3 to 16:05:21.7 GPS


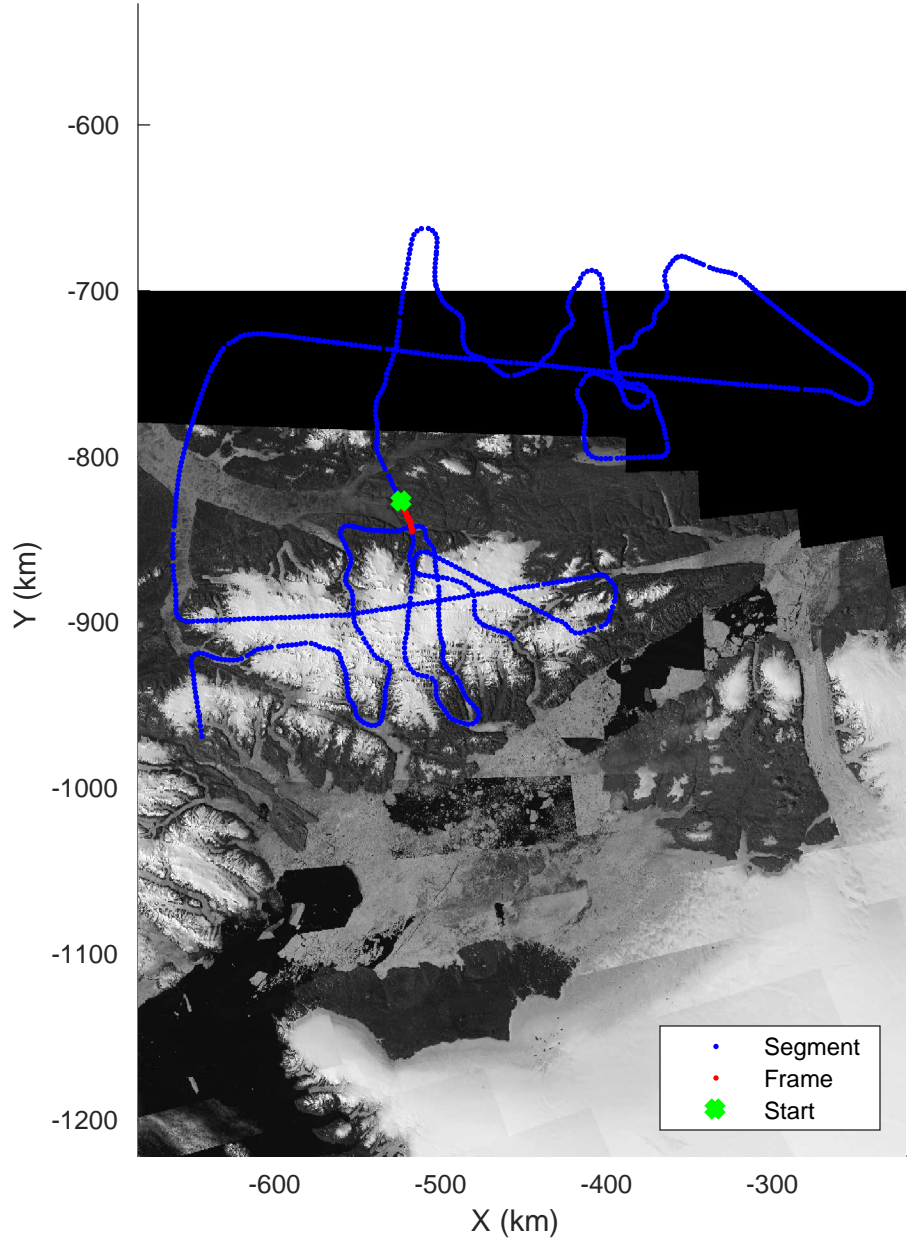


accum 2017_Greenland_P3: "North Ellesemere 01" 20170329_02_103: 16:02:50.3 to 16:05:21.7 GPS






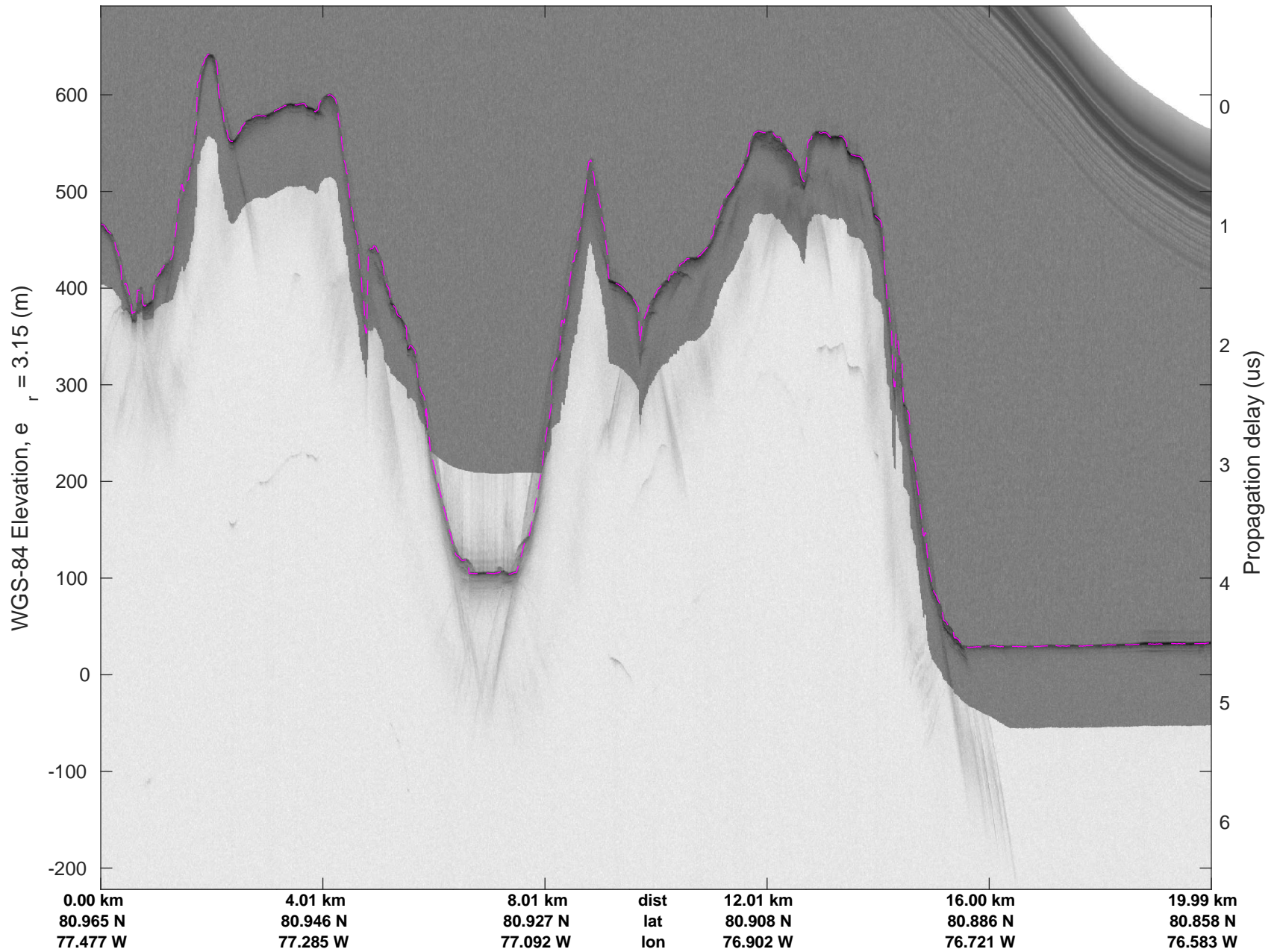
North Ellesemere 01
20170329_02_104
Polar Stereograph 70N/-45E



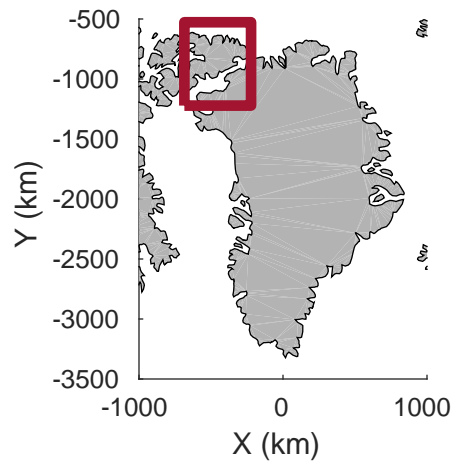


accum 2017_Greenland_P3: "North Ellesemere 01" 20170329_02_104: 16:05:21.9 to 16:07:52.8 GPS




accum 2017_Greenland_P3: "North Ellesmere 01" 20170329_02_104: 16:05:21.9 to 16:07:52.8 GPS

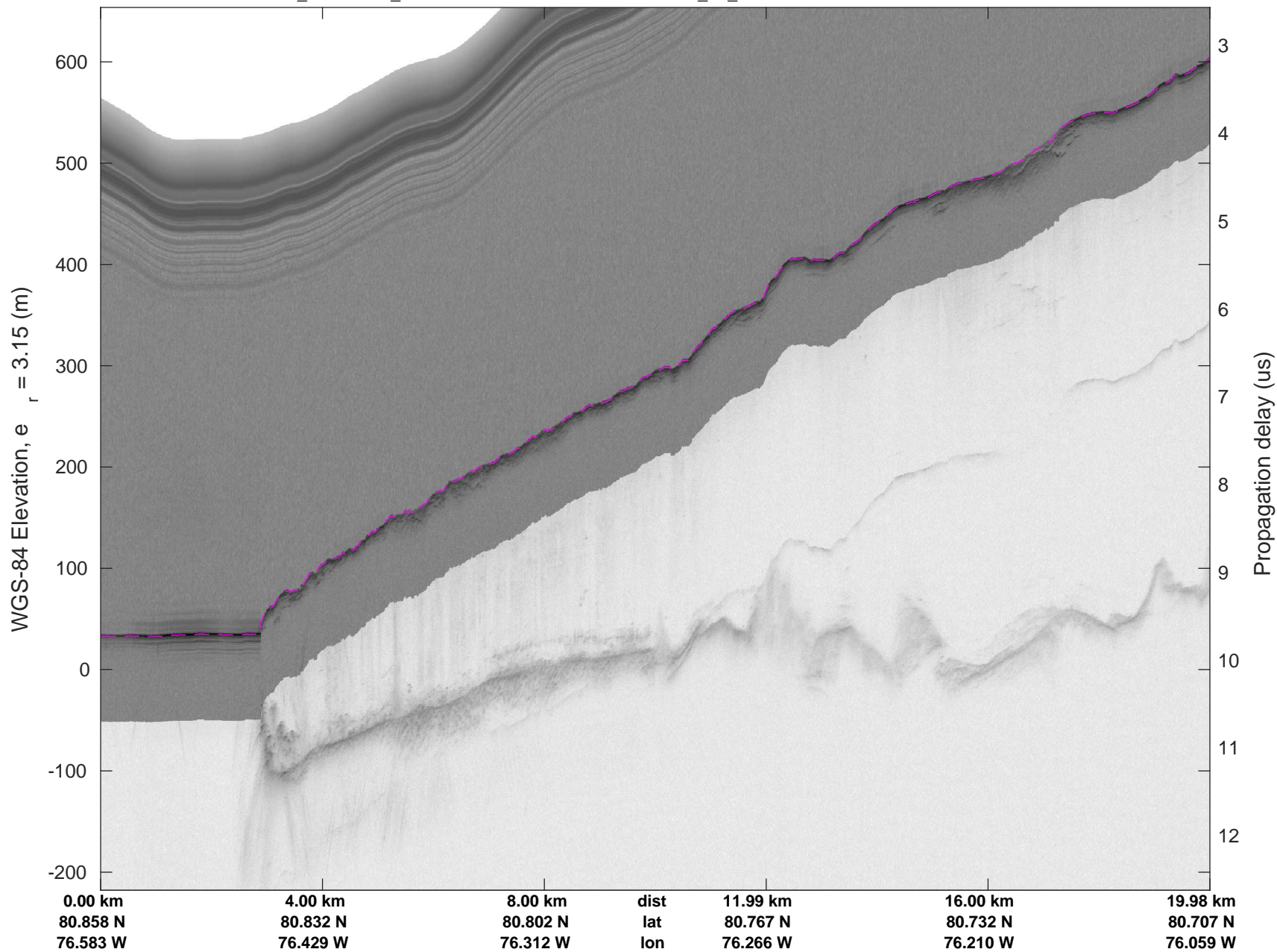


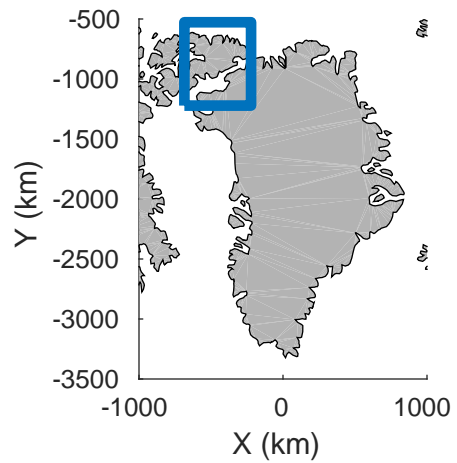


accum 2017_Greenland_P3: "North Ellesemere 01" 20170329_02_105: 16:07:53.0 to 16:10:31.7 GPS

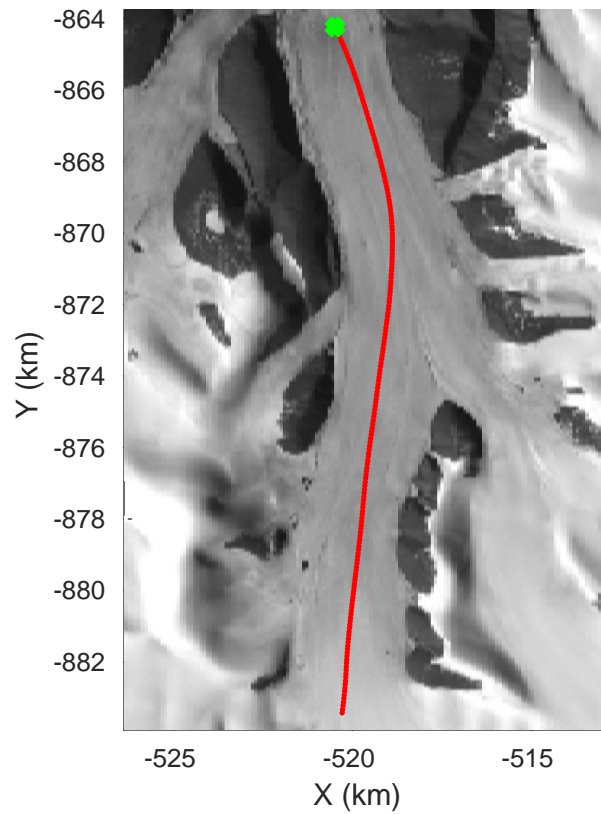
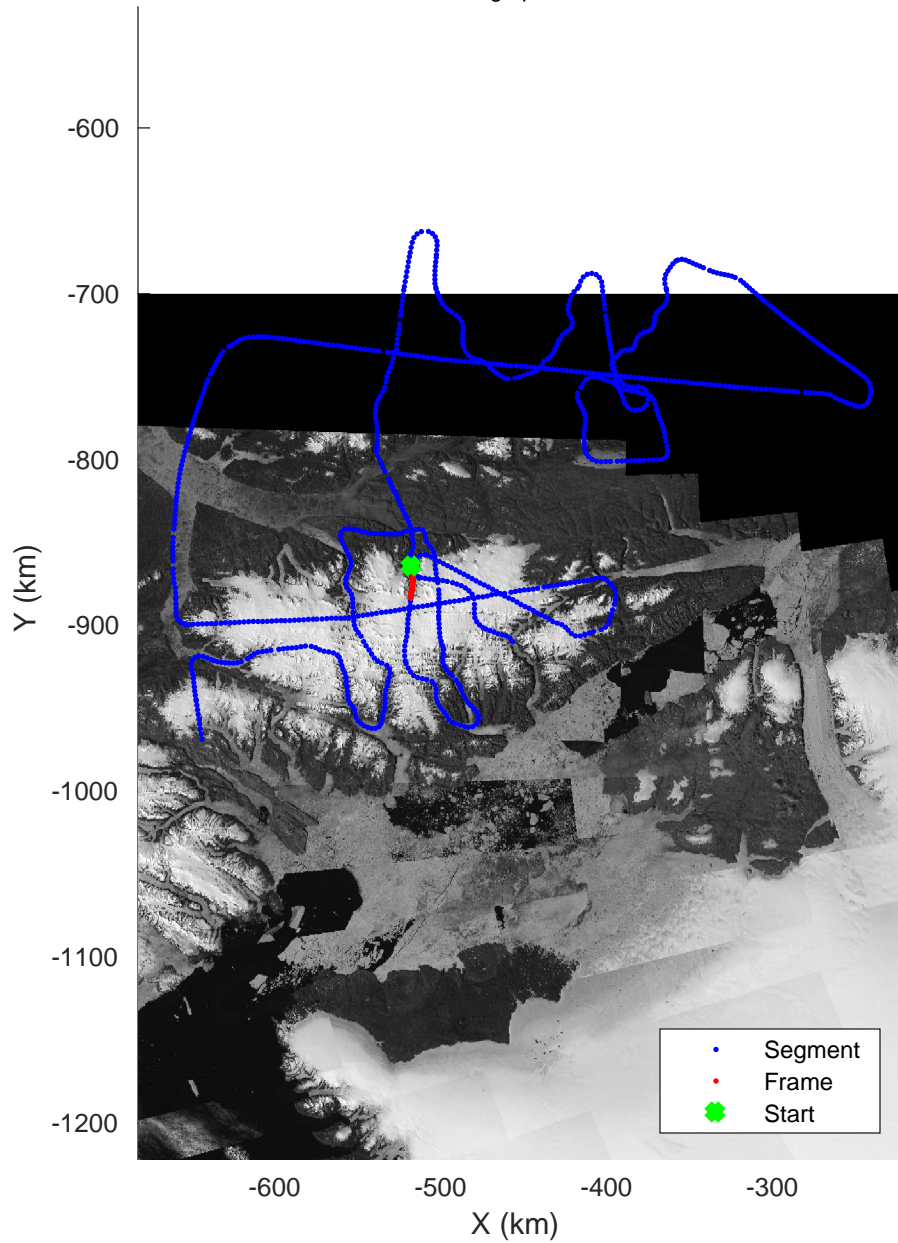


accum 2017_Greenland_P3: "North Ellesemere 01" 20170329_02_105: 16:07:53.0 to 16:10:31.7 GPS







North Ellesemere 01
 20170329_02_106
 Polar Stereograph 70N/-45E

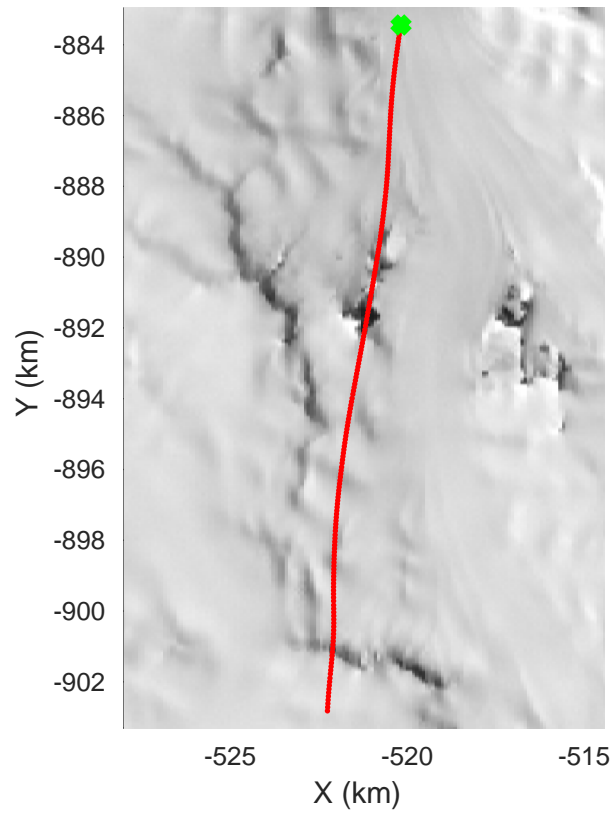
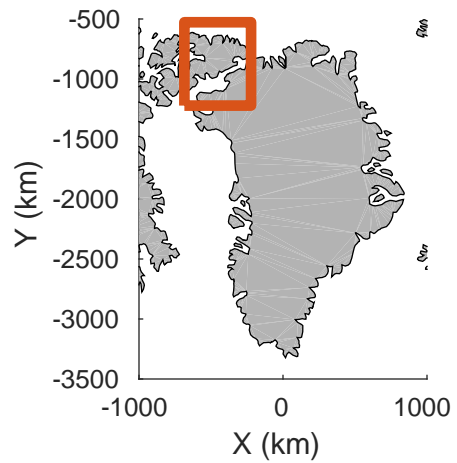


accum 2017_Greenland_P3: "North Ellesemere 01" 20170329_02_106: 16:10:31.9 to 16:13:06.8 GPS

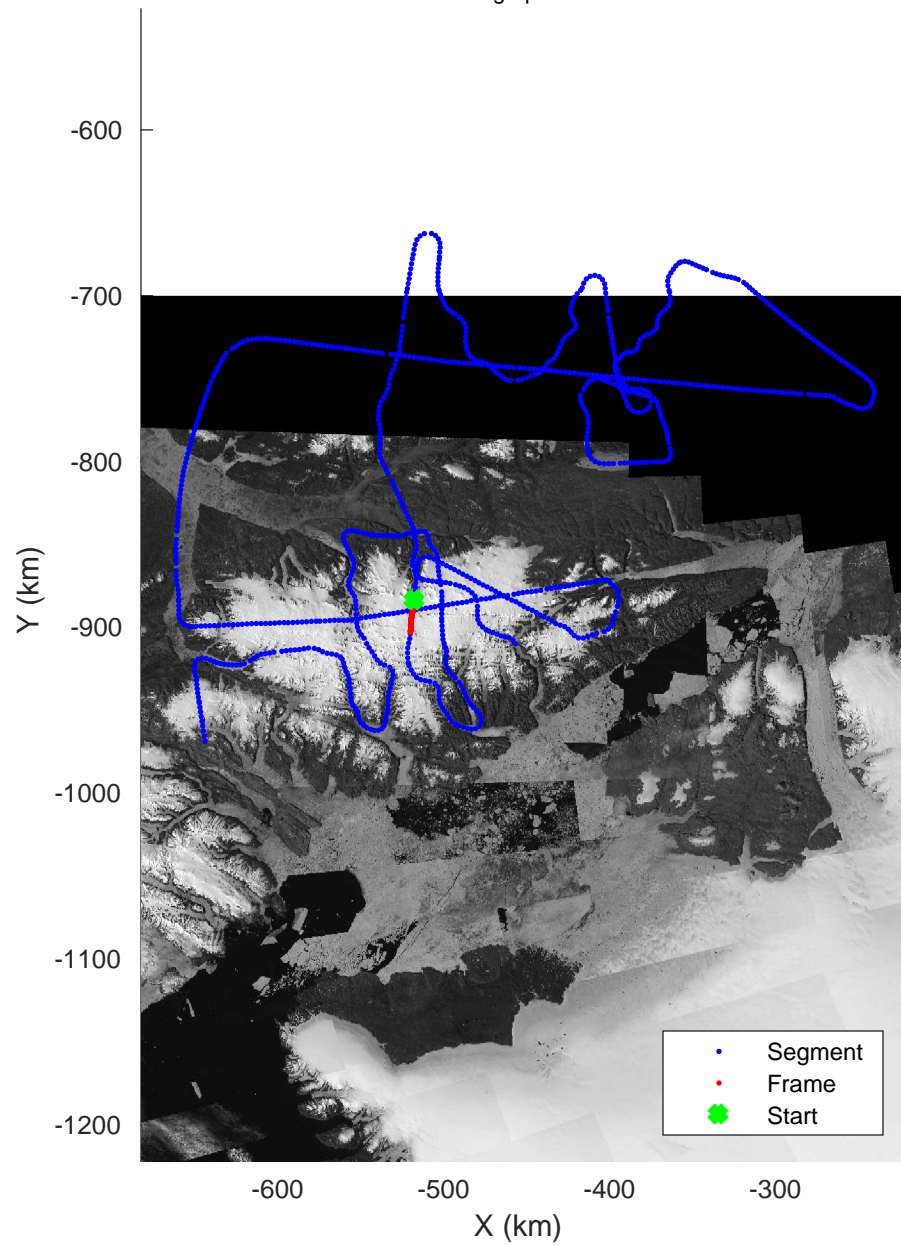


accum 2017_Greenland_P3: "North Ellesemere 01" 20170329_02_106: 16:10:31.9 to 16:13:06.8 GPS






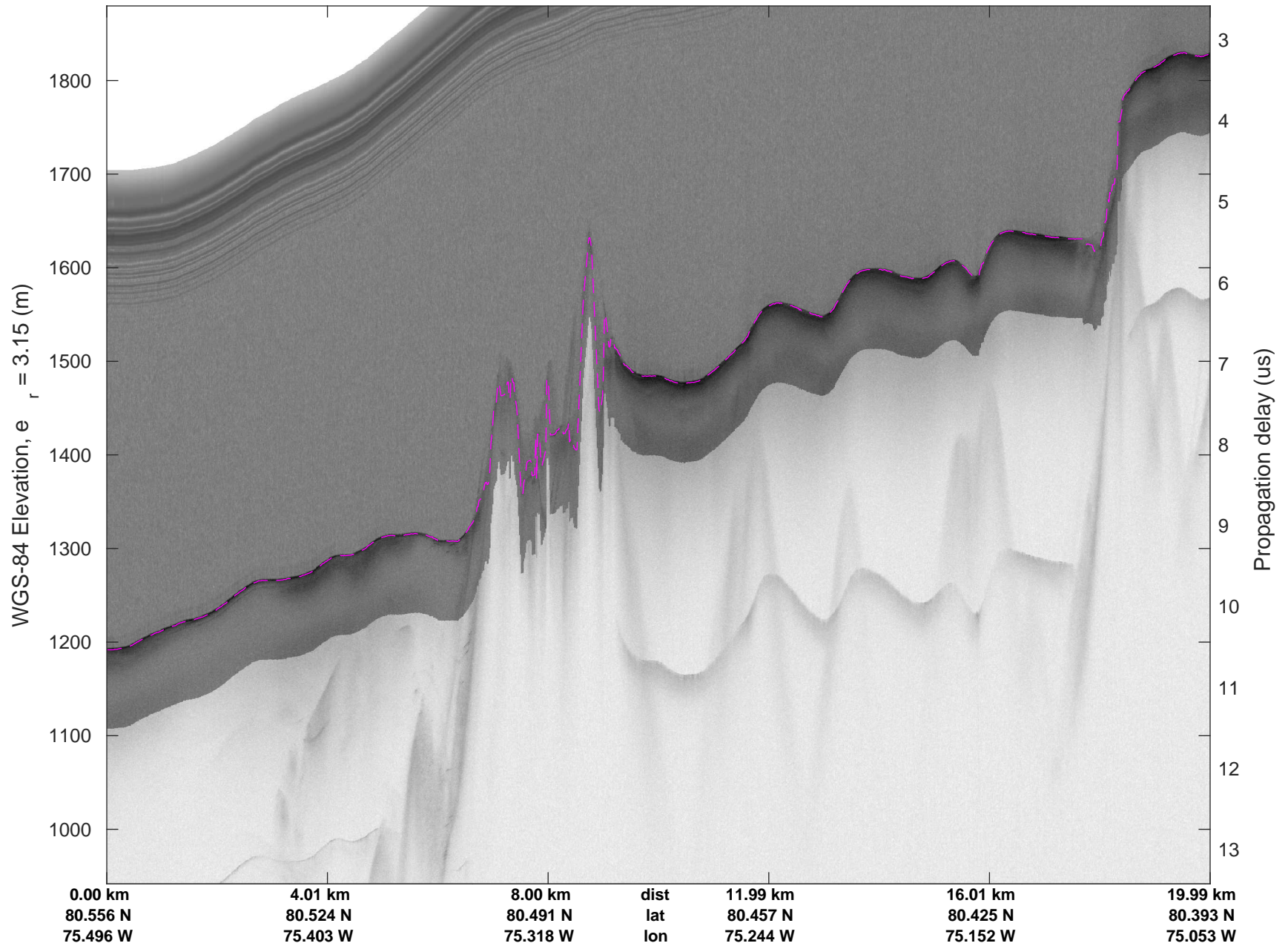
North Ellesemere 01
20170329_02_107
Polar Stereograph 70N/-45E

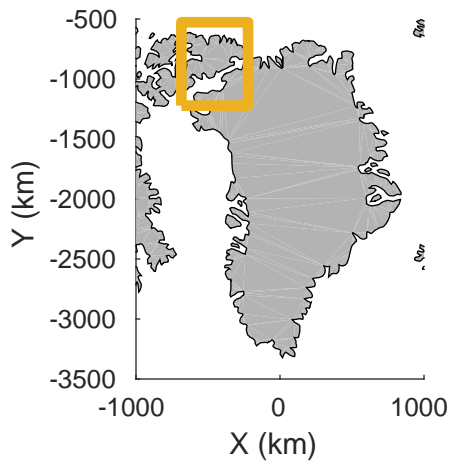


accum 2017_Greenland_P3: "North Ellesemere 01" 20170329_02_107: 16:13:07.0 to 16:15:31.5 GPS

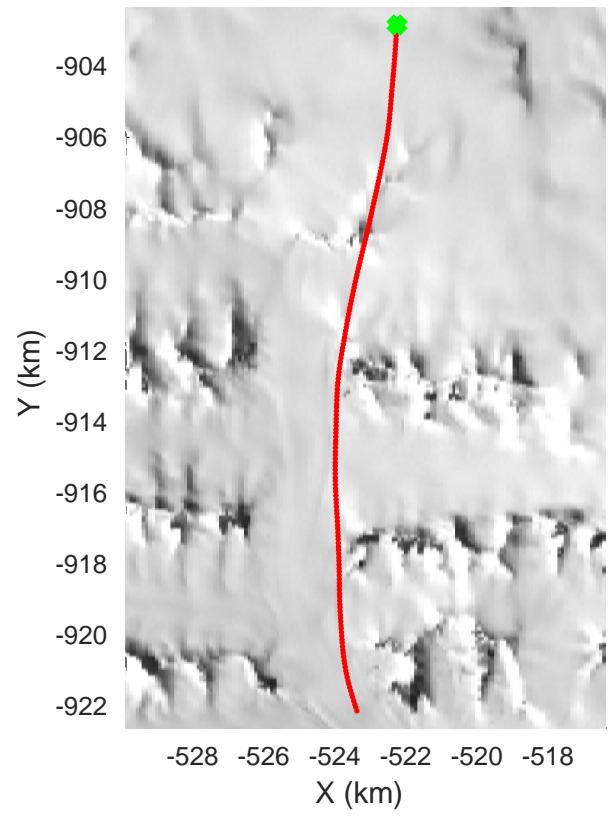
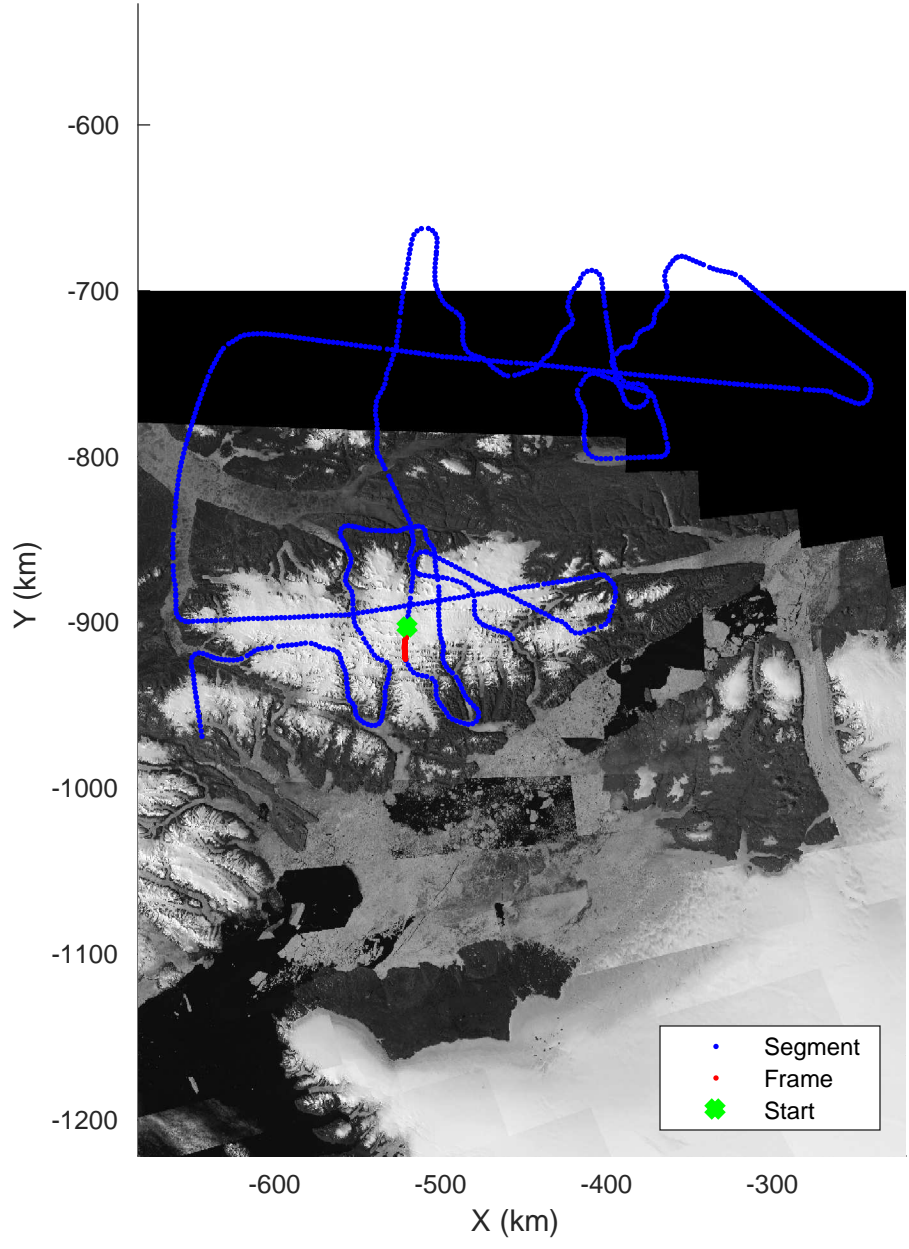


accum 2017_Greenland_P3: "North Ellesemere 01" 20170329_02_107: 16:13:07.0 to 16:15:31.5 GPS







North Ellesemere 01
20170329_02_108
Polar Stereograph 70N/-45E

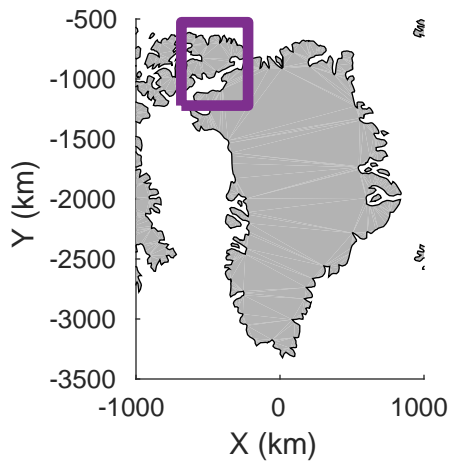


accum 2017_Greenland_P3: "North Ellesemere 01" 20170329_02_108: 16:15:31.6 to 16:17:47.5 GPS

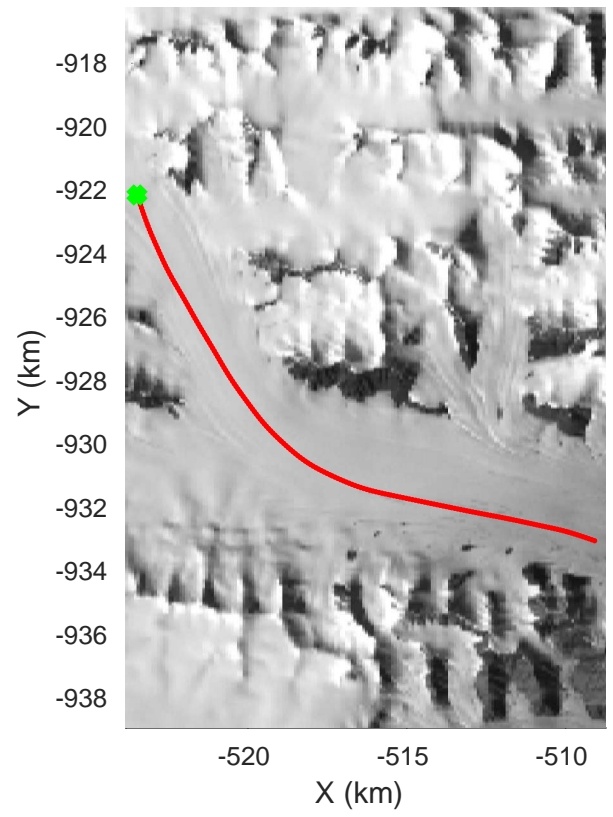
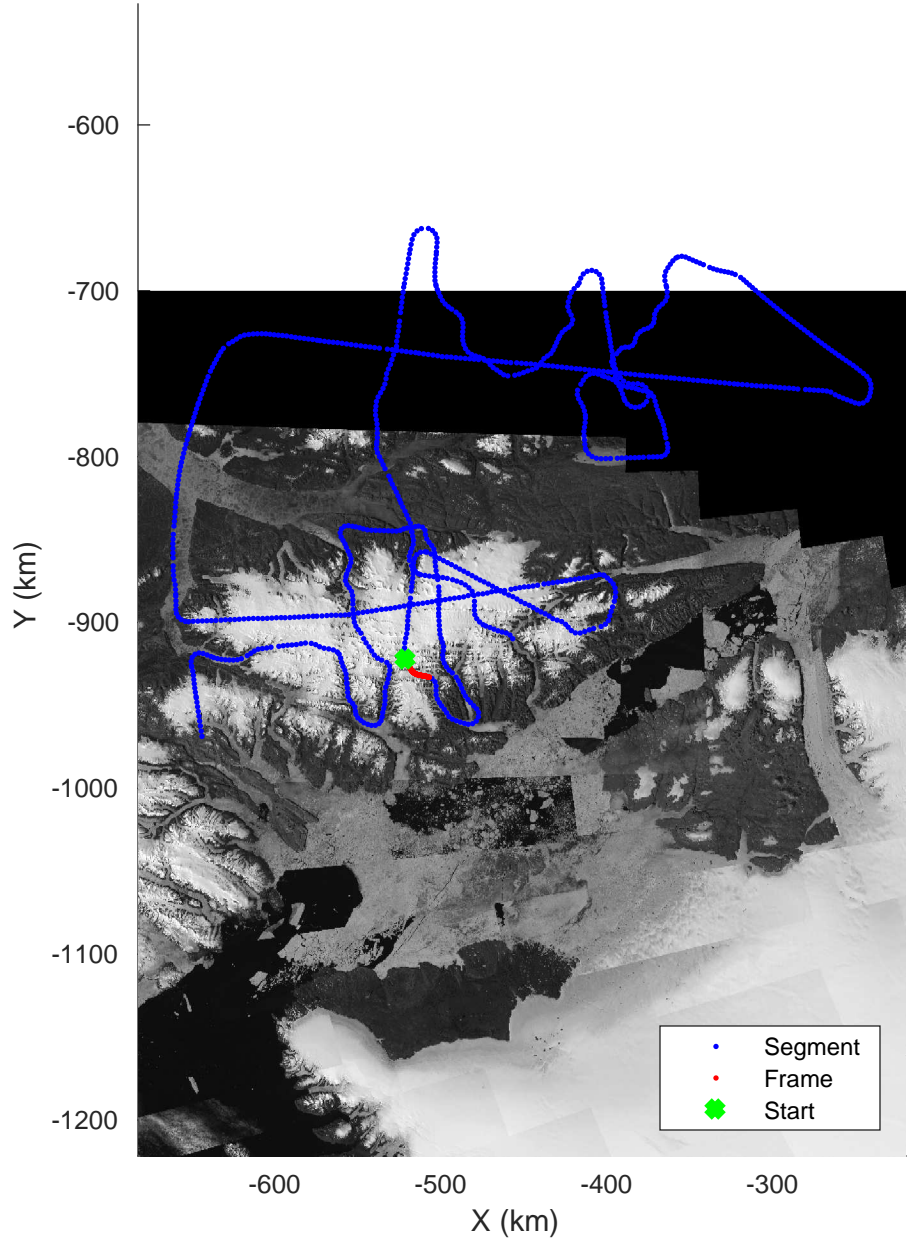


accum 2017_Greenland_P3: "North Ellesemere 01" 20170329_02_108: 16:15:31.6 to 16:17:47.5 GPS







North Ellesemere 01
20170329_02_109
Polar Stereograph 70N/-45E

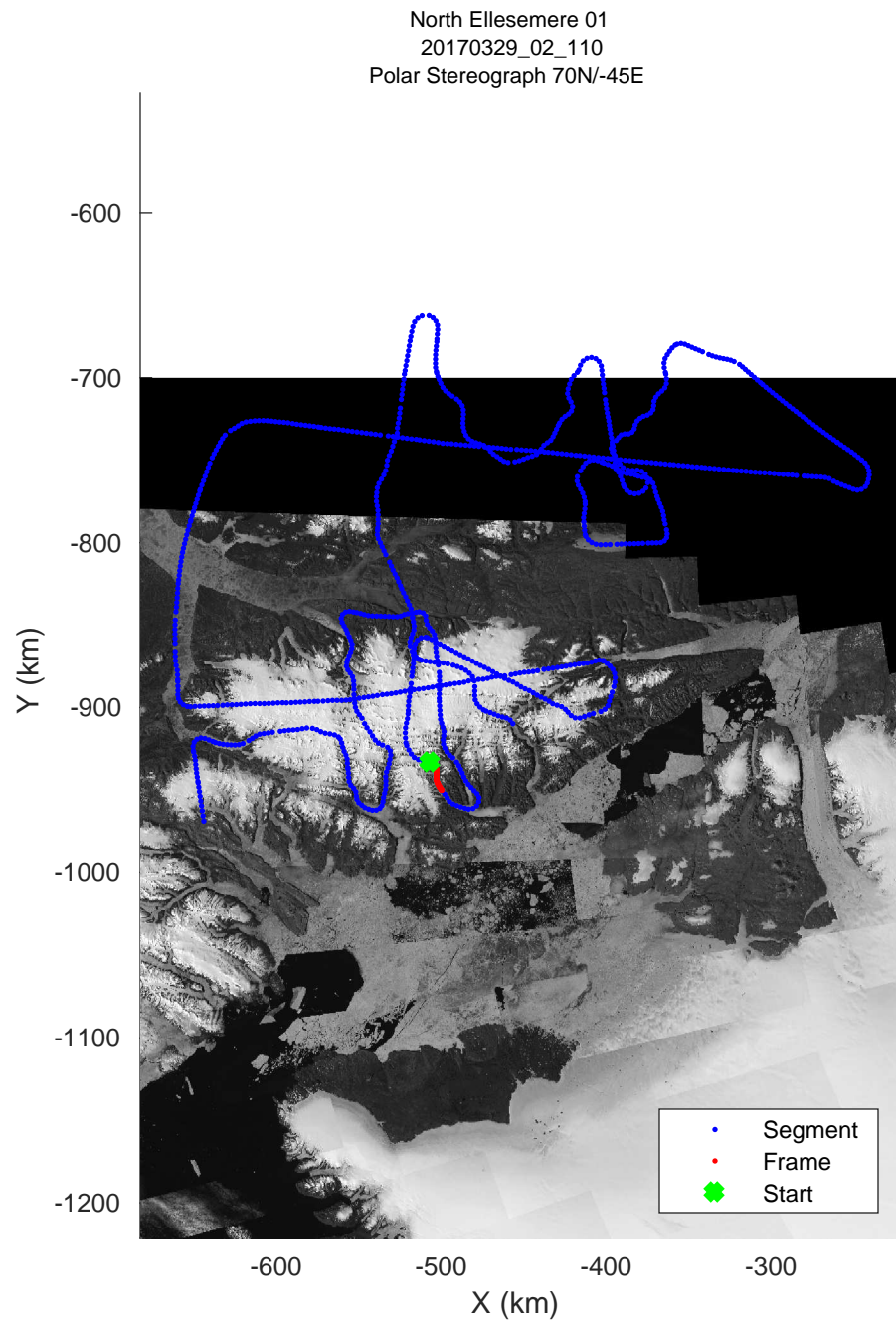

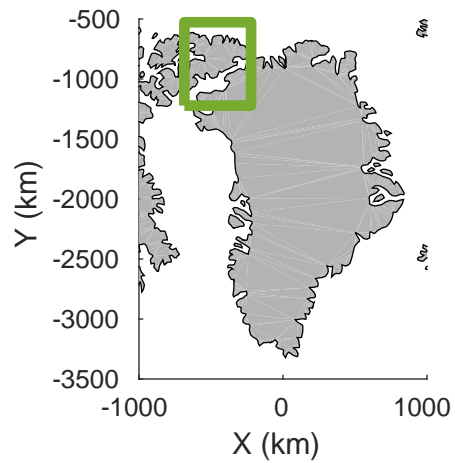


accum 2017_Greenland_P3: "North Ellesemere 01" 20170329_02_109: 16:17:47.6 to 16:20:09.7 GPS




accum 2017_Greenland_P3: "North Ellesemere 01" 20170329_02_109: 16:17:47.6 to 16:20:09.7 GPS

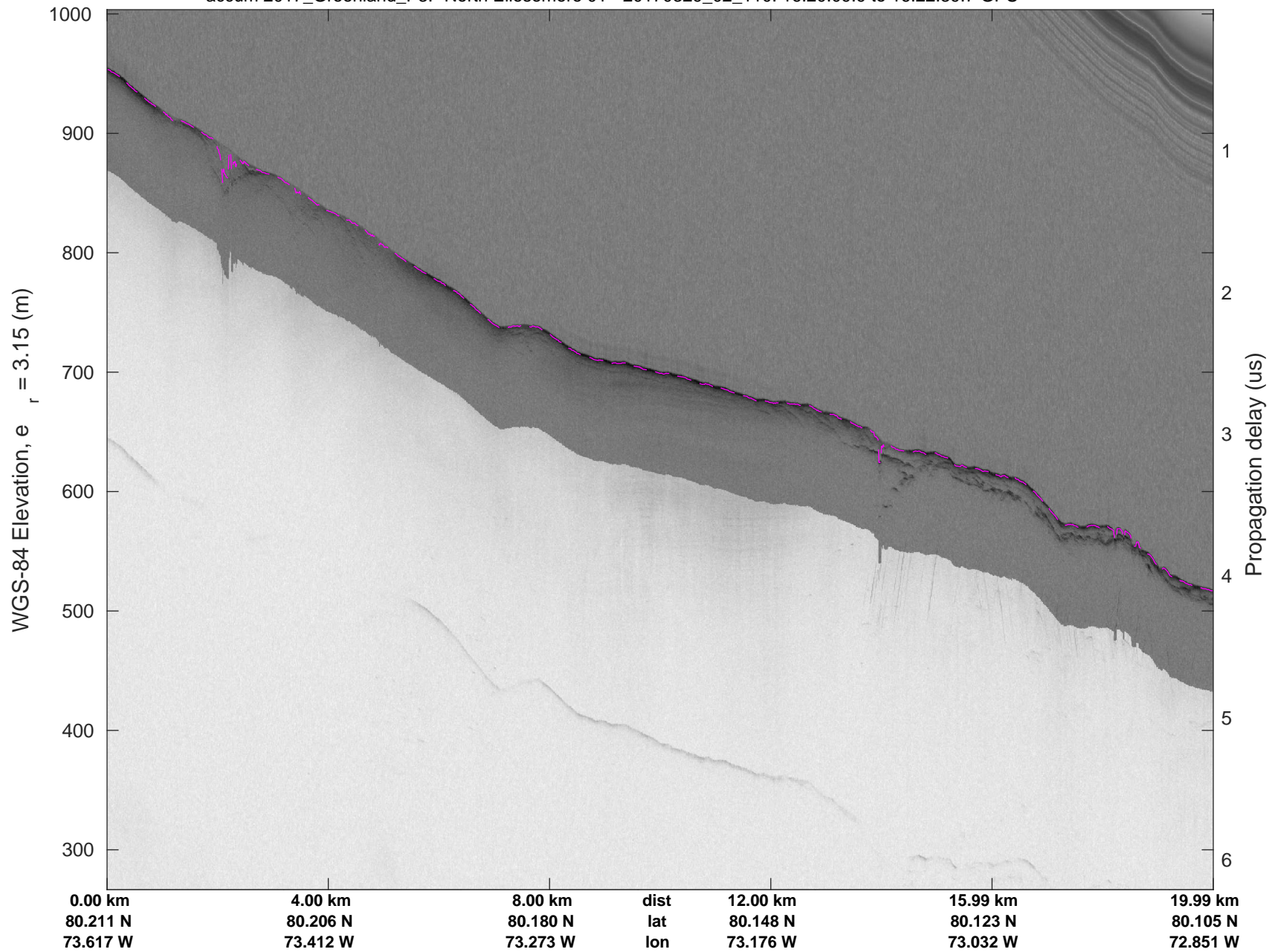


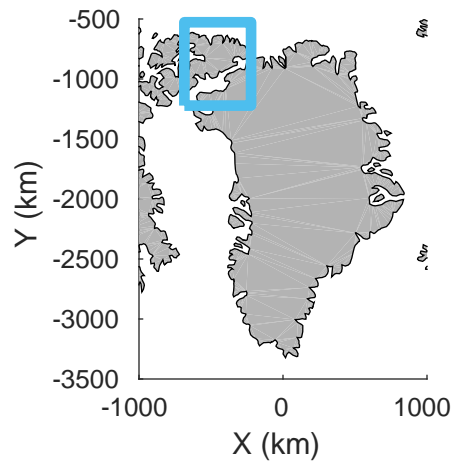


accum 2017_Greenland_P3: "North Ellesemere 01" 20170329_02_110: 16:20:09.9 to 16:22:39.7 GPS


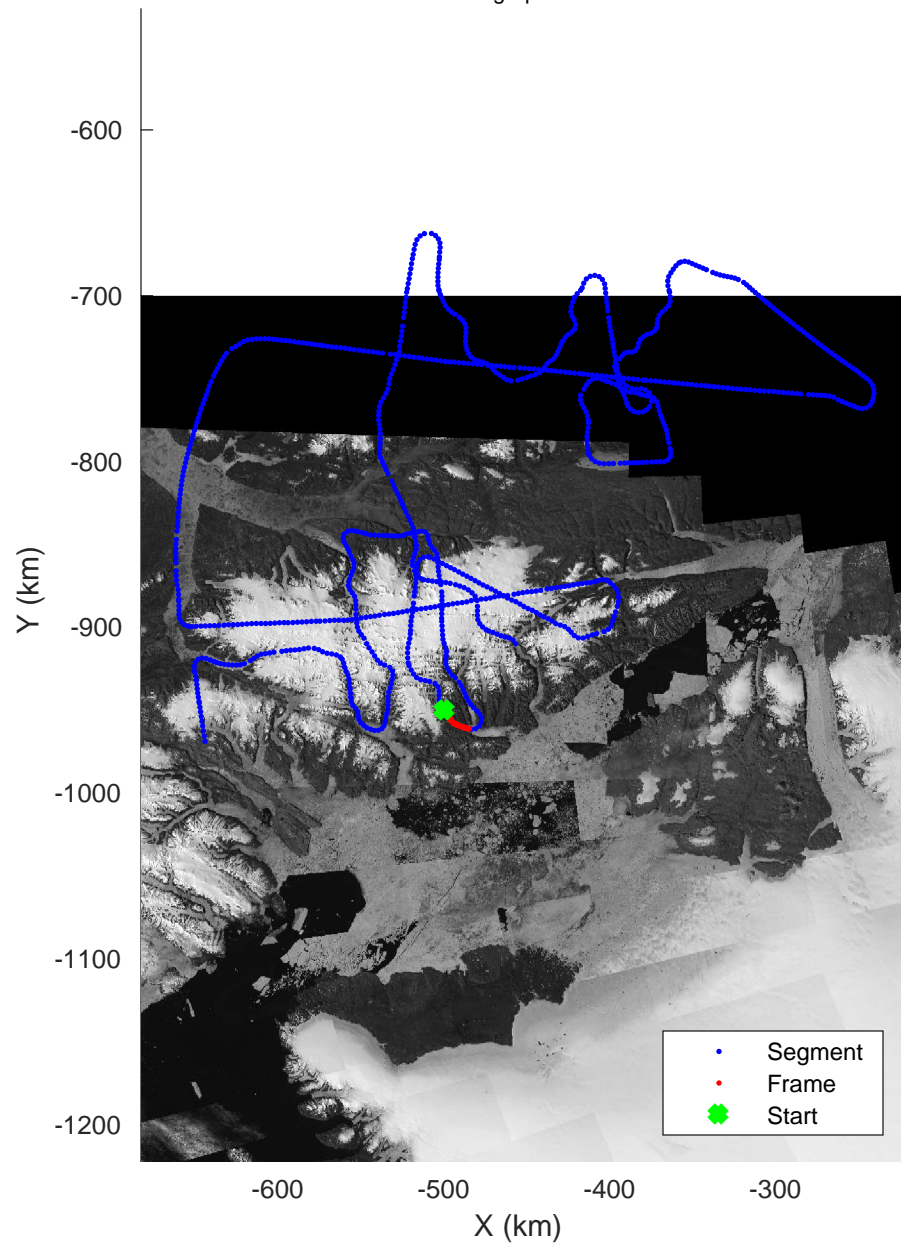


accum 2017_Greenland_P3: "North Ellesemere 01" 20170329_02_110: 16:20:09.9 to 16:22:39.7 GPS






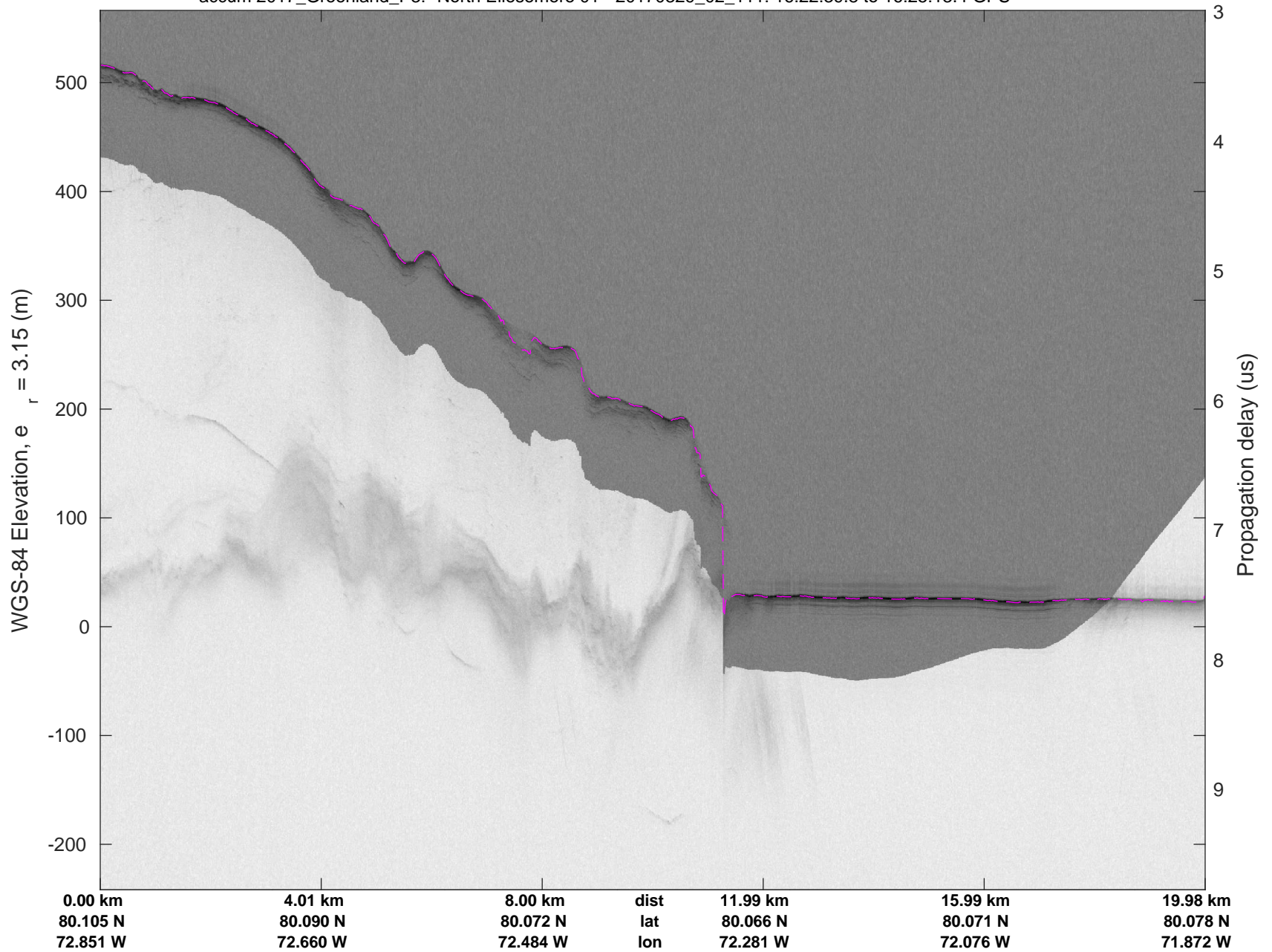
North Ellesemere 01
20170329_02_111
Polar Stereograph 70N/-45E

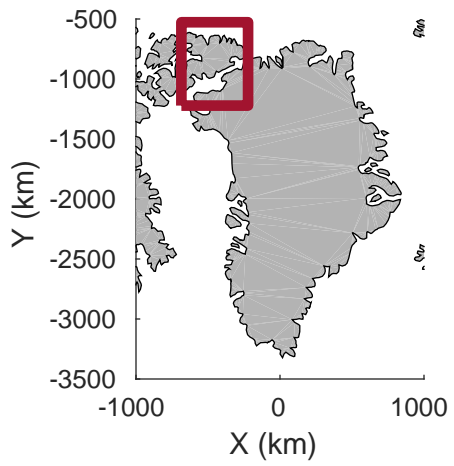


accum 2017_Greenland_P3: "North Ellesemere 01" 20170329_02_111: 16:22:39.8 to 16:25:13.4 GPS


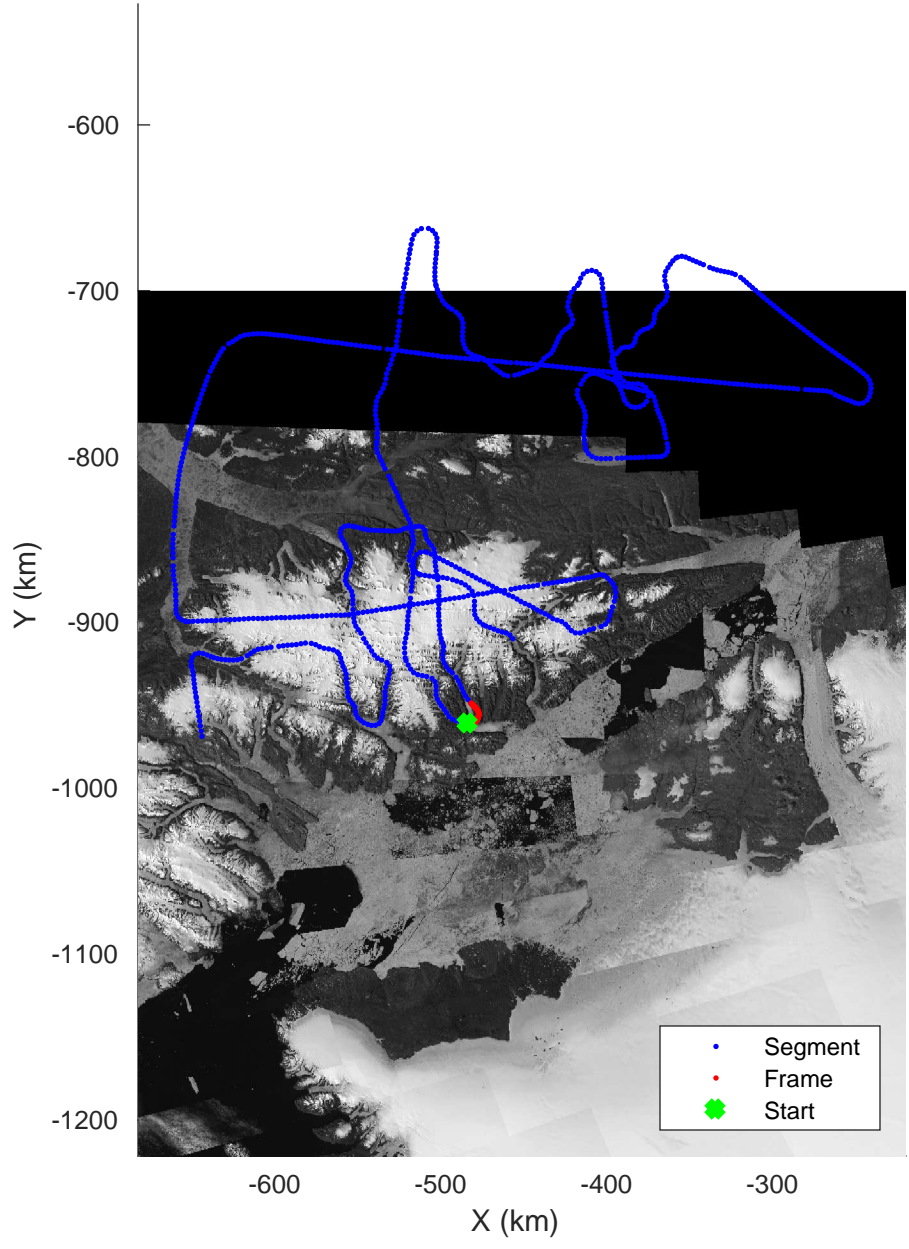


accum 2017_Greenland_P3: "North Ellesemere 01" 20170329_02_111: 16:22:39.8 to 16:25:13.4 GPS






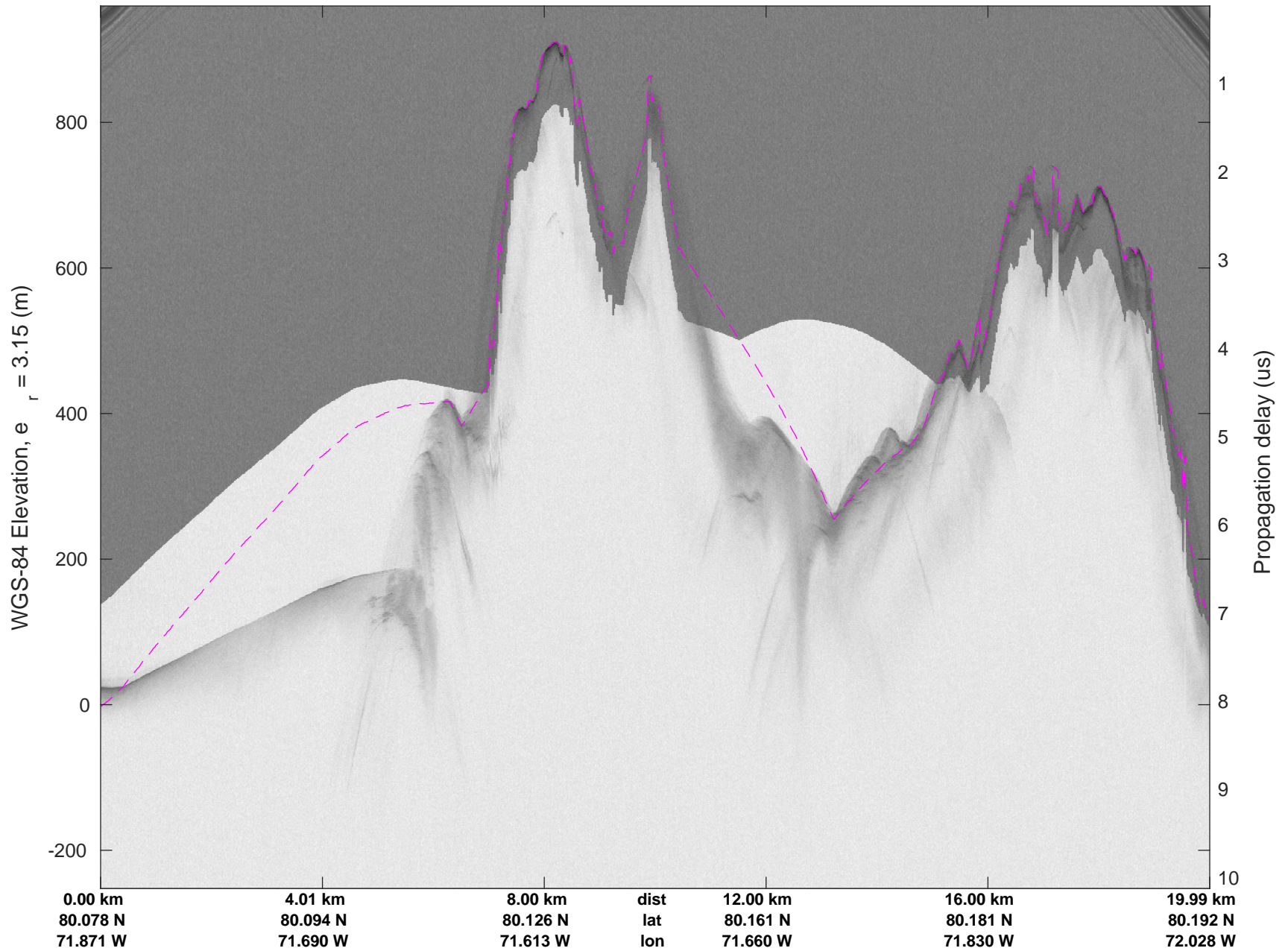
North Ellesemere 01
 20170329_02_112
 Polar Stereograph 70N/-45E

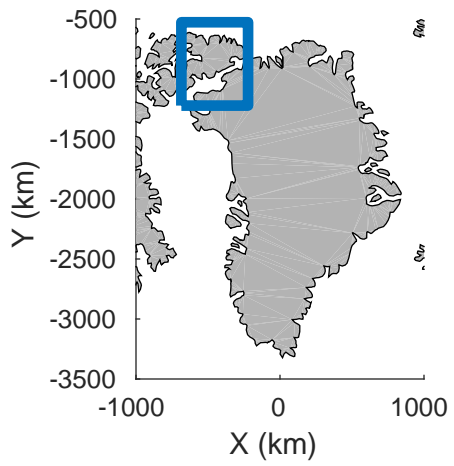


accum 2017_Greenland_P3: "North Ellesmere 01" 20170329_02_112: 16:25:13.6 to 16:27:44.1 GPS


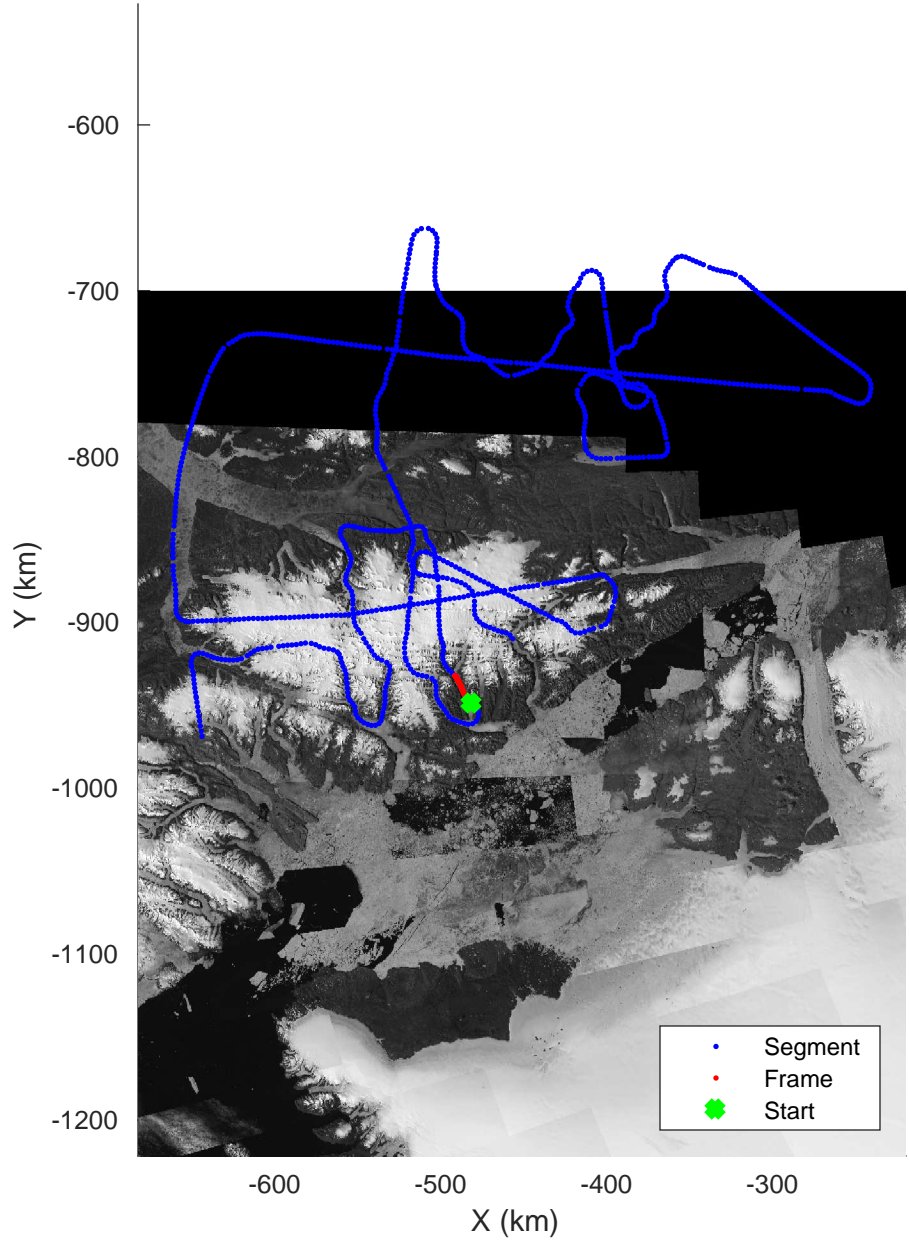


accum 2017_Greenland_P3: "North Ellesemere 01" 20170329_02_112: 16:25:13.6 to 16:27:44.1 GPS







North Ellesemere 01
20170329_02_113
Polar Stereograph 70N/-45E

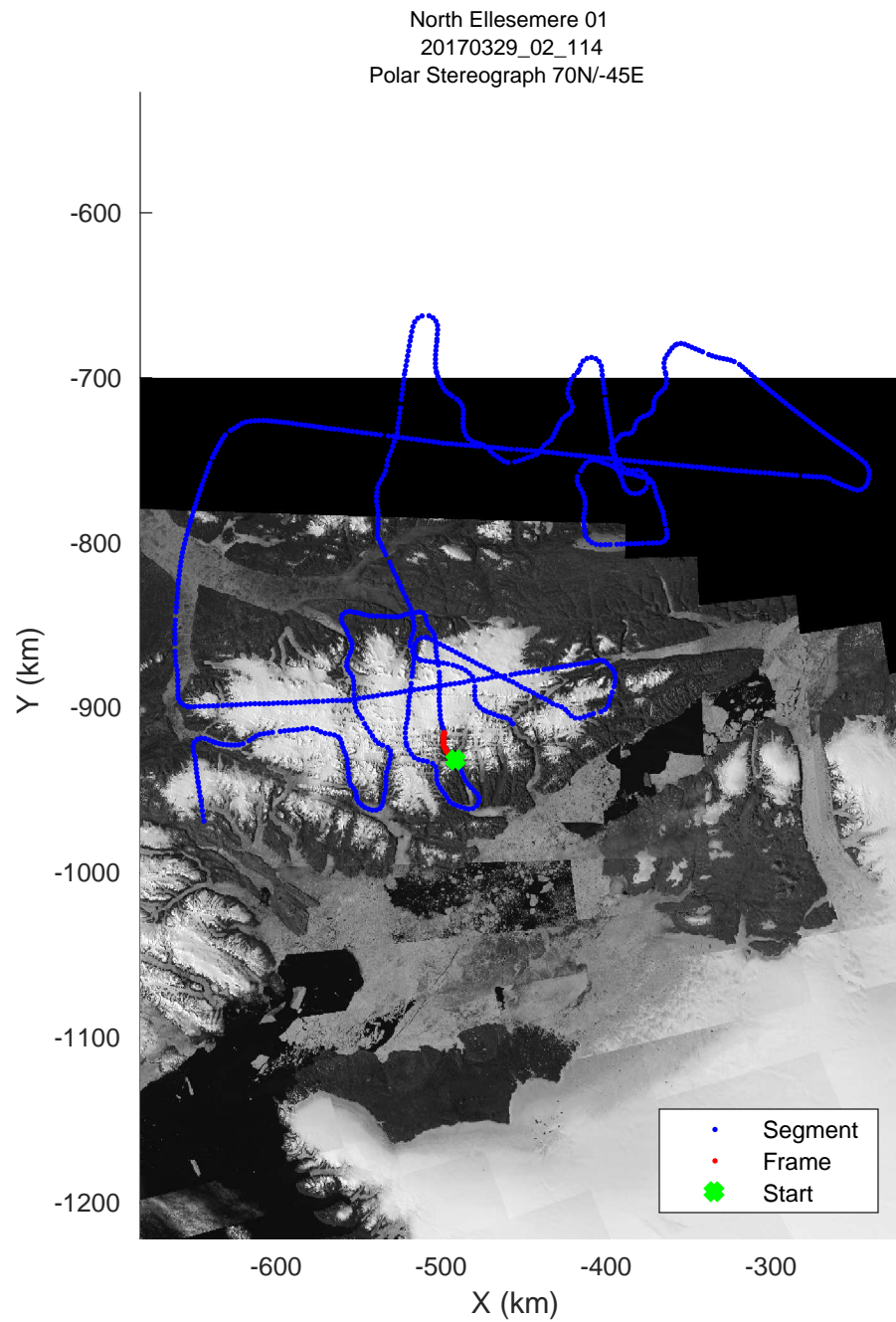

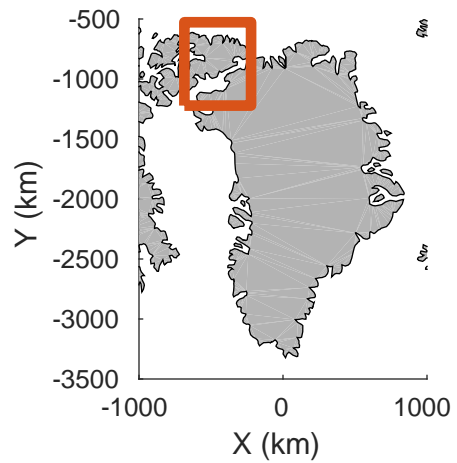


accum 2017_Greenland_P3: "North Ellesemere 01" 20170329_02_113: 16:27:44.2 to 16:30:21.6 GPS




accum 2017_Greenland_P3: "North Ellesemere 01" 20170329_02_113: 16:27:44.2 to 16:30:21.6 GPS

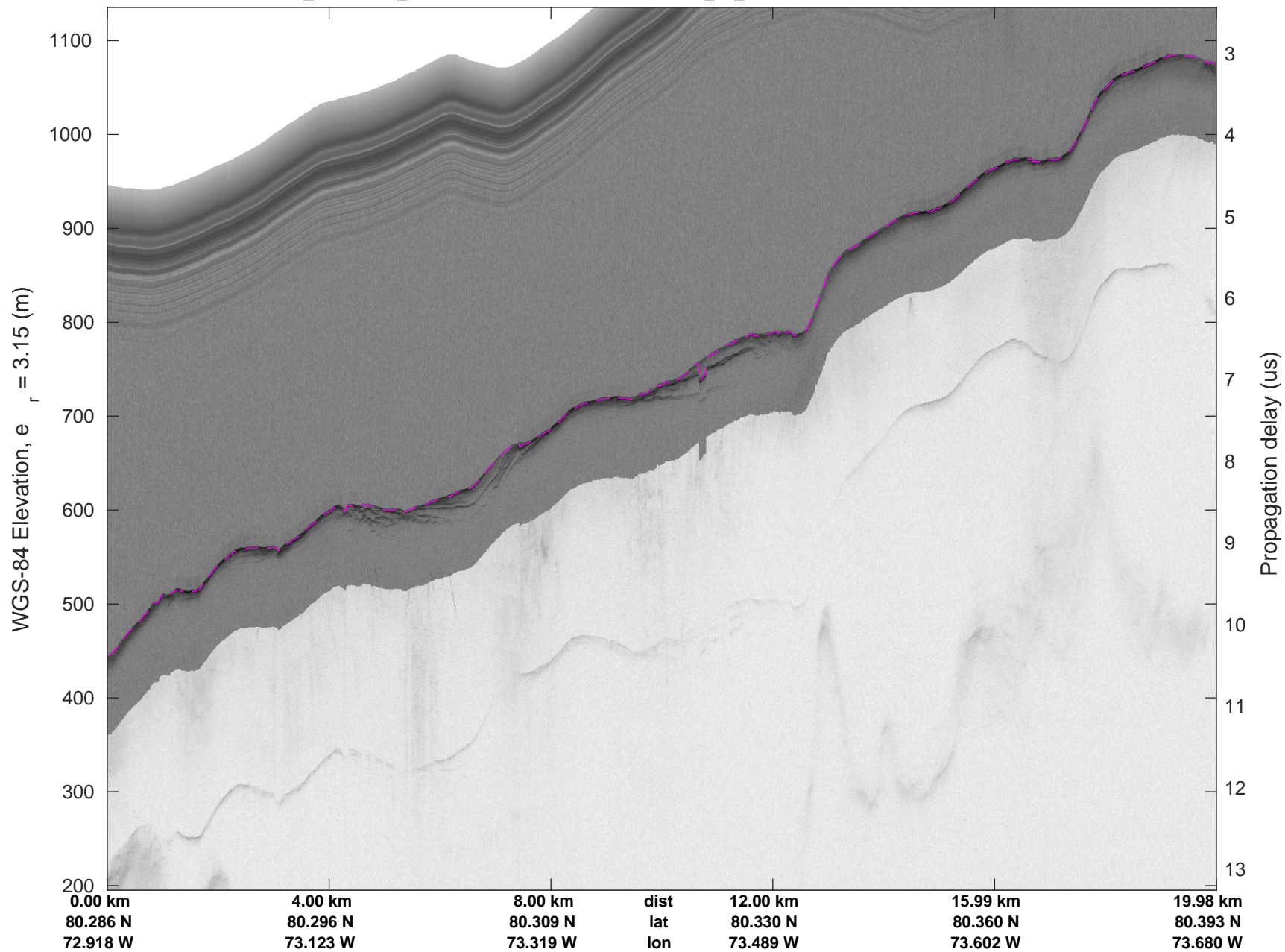




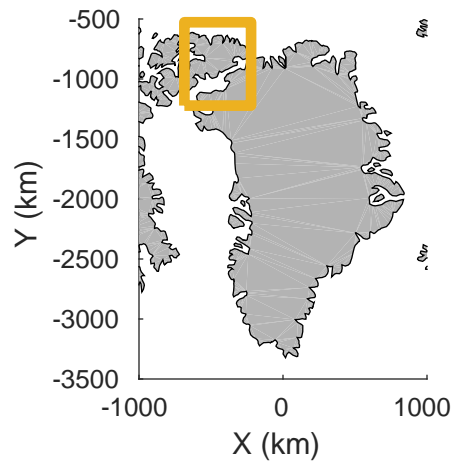


accum 2017_Greenland_P3: "North Ellesemere 01" 20170329_02_114: 16:30:21.8 to 16:32:58.4 GPS




accum 2017_Greenland_P3: "North Ellesemere 01" 20170329_02_114: 16:30:21.8 to 16:32:58.4 GPS

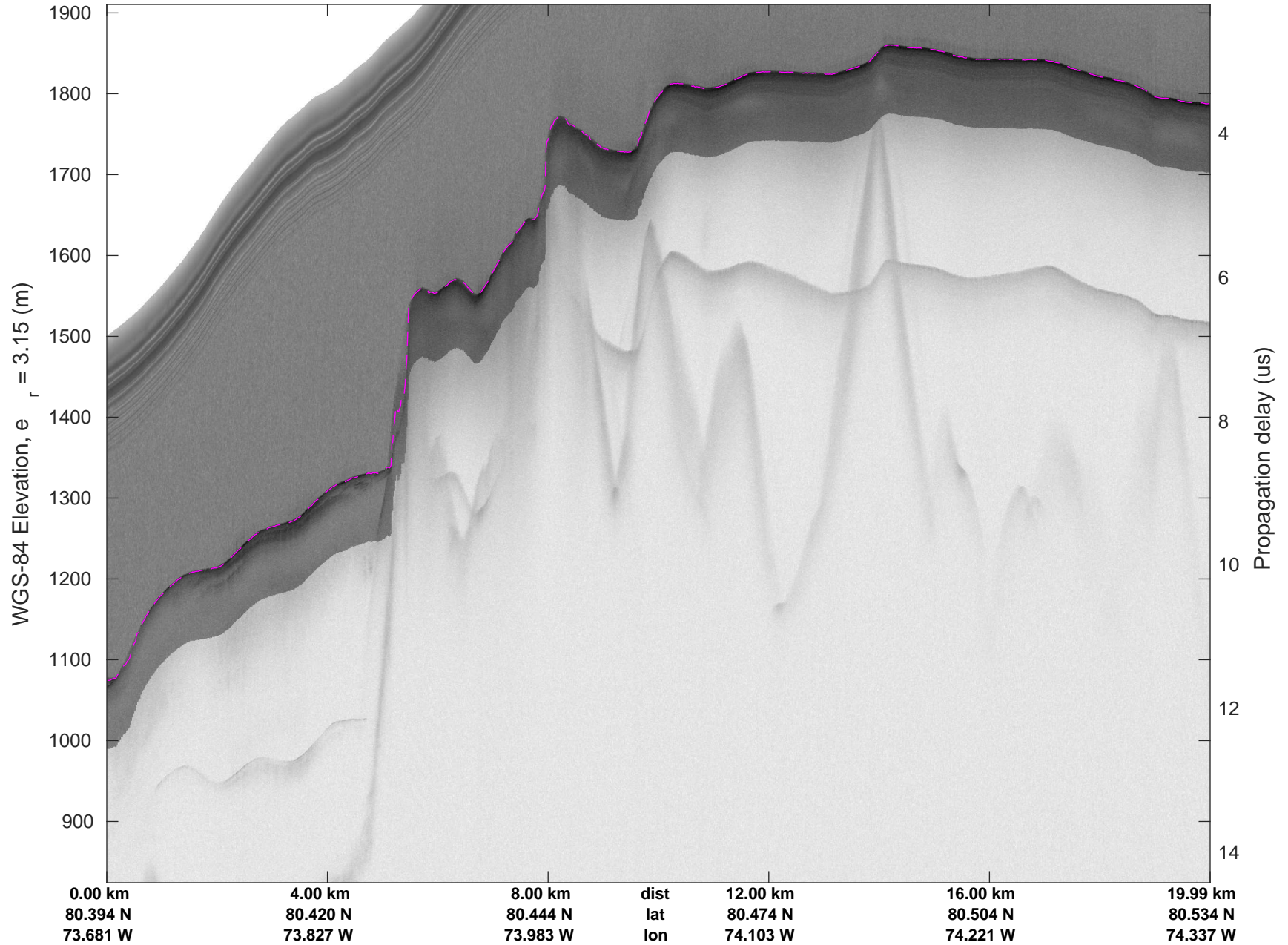


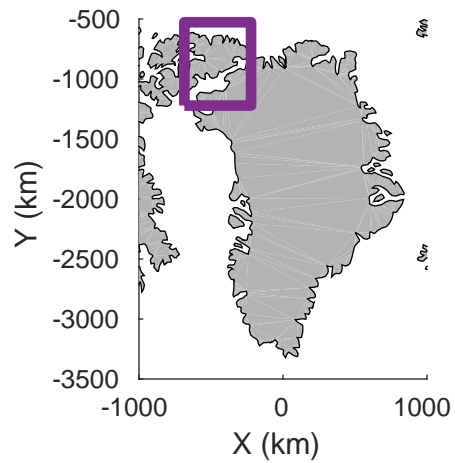


accum 2017_Greenland_P3: "North Ellesmere 01" 20170329_02_115: 16:32:58.6 to 16:35:28.7 GPS

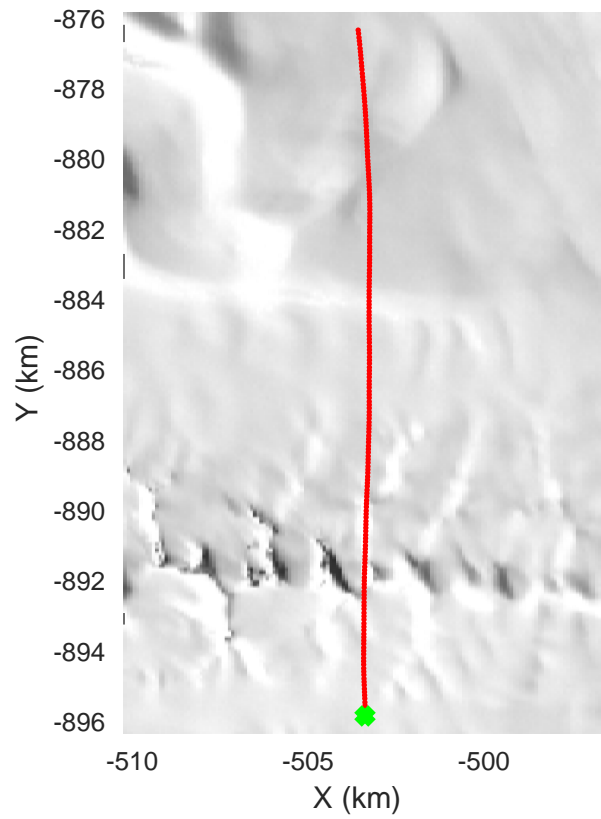
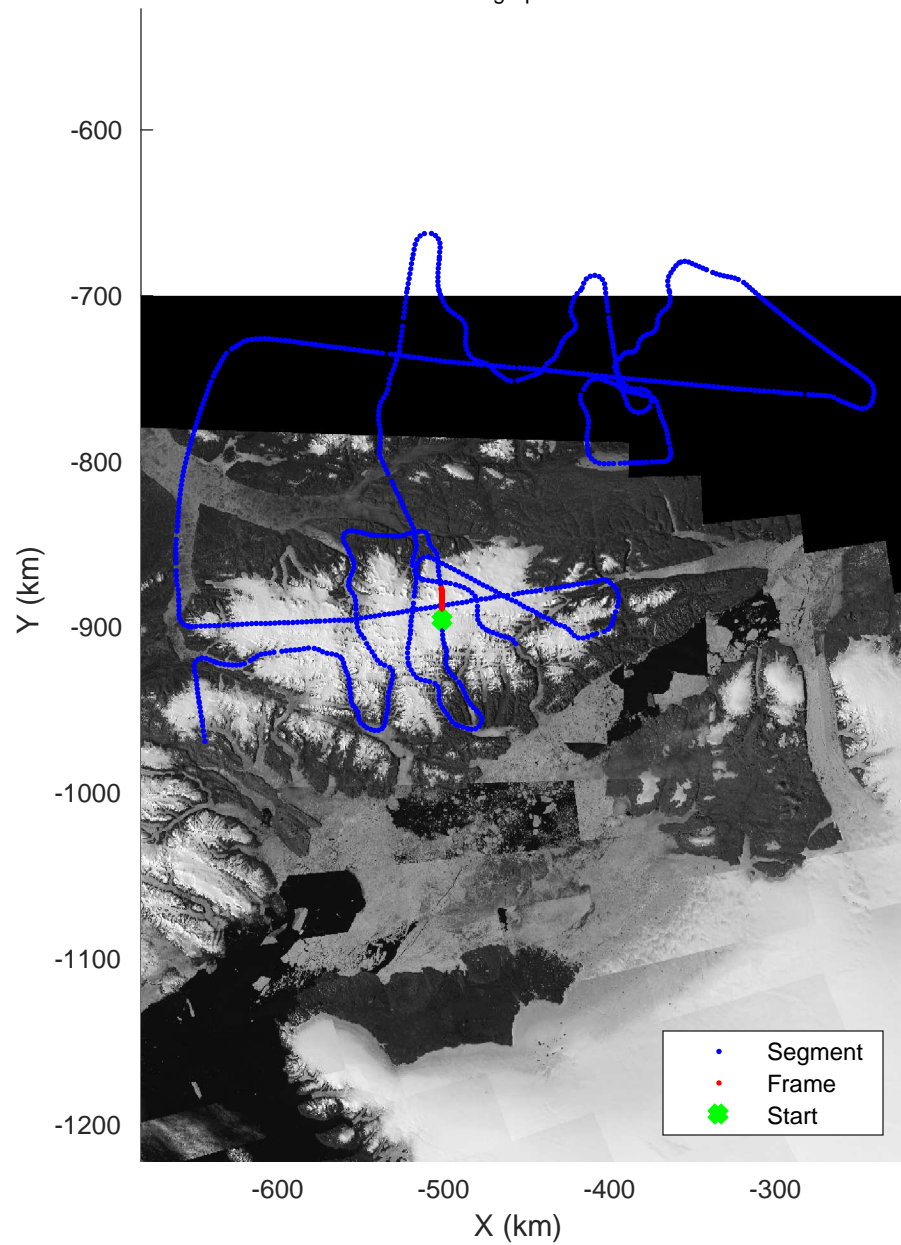


accum 2017_Greenland_P3: "North Ellesemere 01" 20170329_02_115: 16:32:58.6 to 16:35:28.7 GPS







North Ellesemere 01
20170329_02_116
Polar Stereograph 70N/-45E

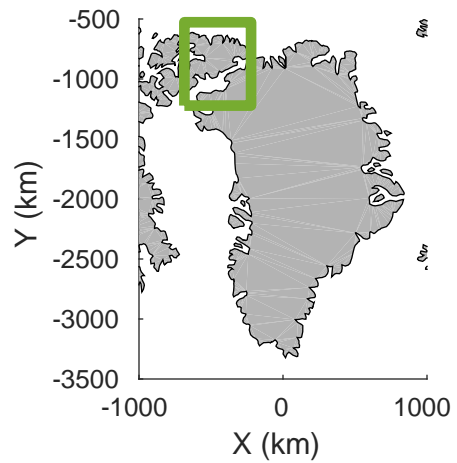


accum 2017_Greenland_P3: "North Ellesemere 01" 20170329_02_116: 16:35:28.9 to 16:37:59.6 GPS

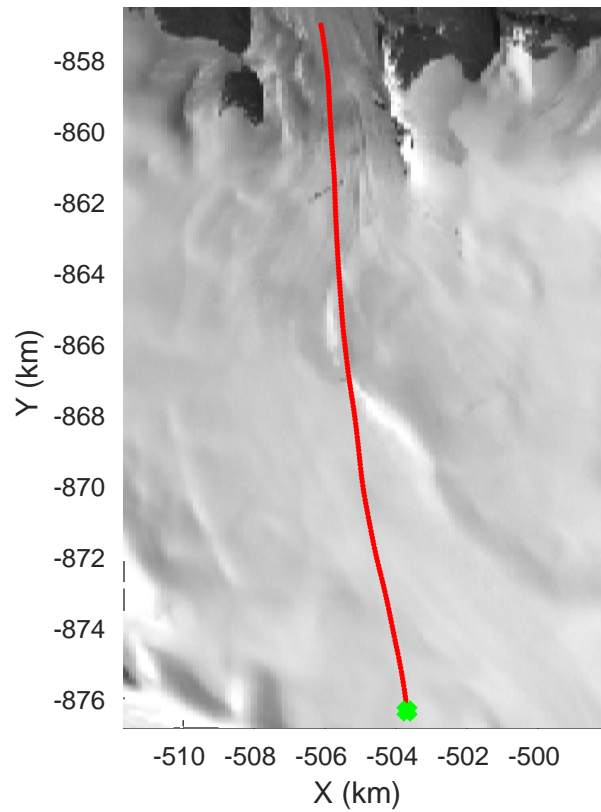
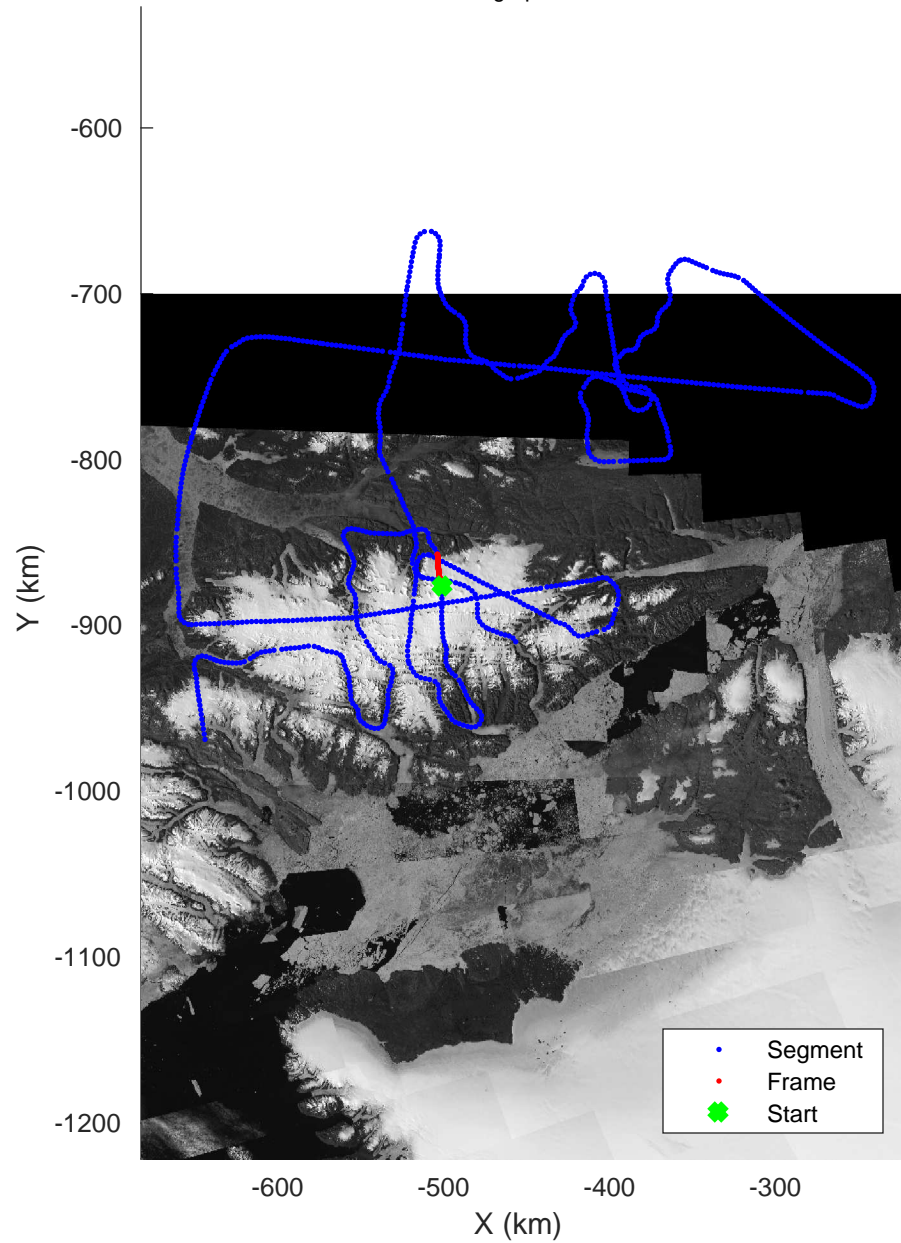


accum 2017_Greenland_P3: "North Ellesemere 01" 20170329_02_116: 16:35:28.9 to 16:37:59.6 GPS







North Ellesmere 01
 20170329_02_117
 Polar Stereograph 70N/-45E

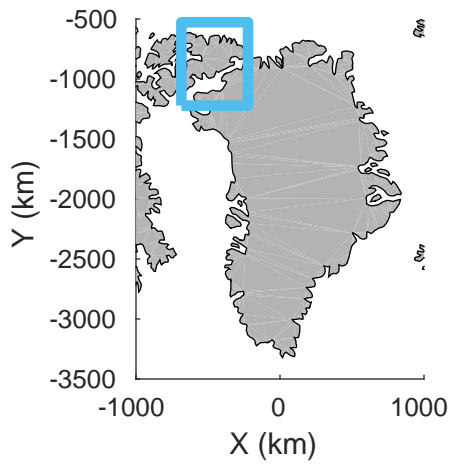


accum 2017_Greenland_P3: "North Ellesemere 01" 20170329_02_117: 16:37:59.7 to 16:40:28.3 GPS


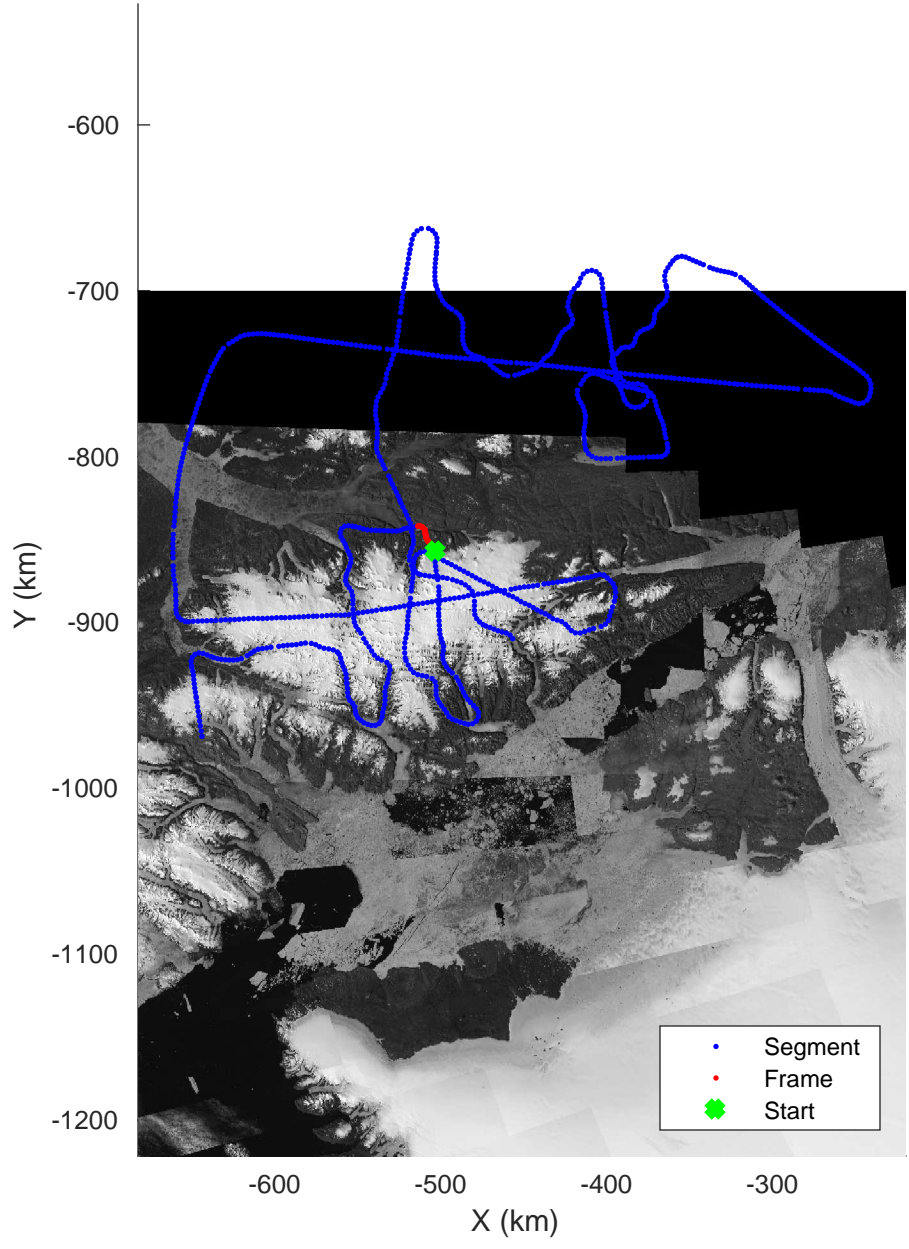


accum 2017_Greenland_P3: "North Ellesemere 01" 20170329_02_117: 16:37:59.7 to 16:40:28.3 GPS






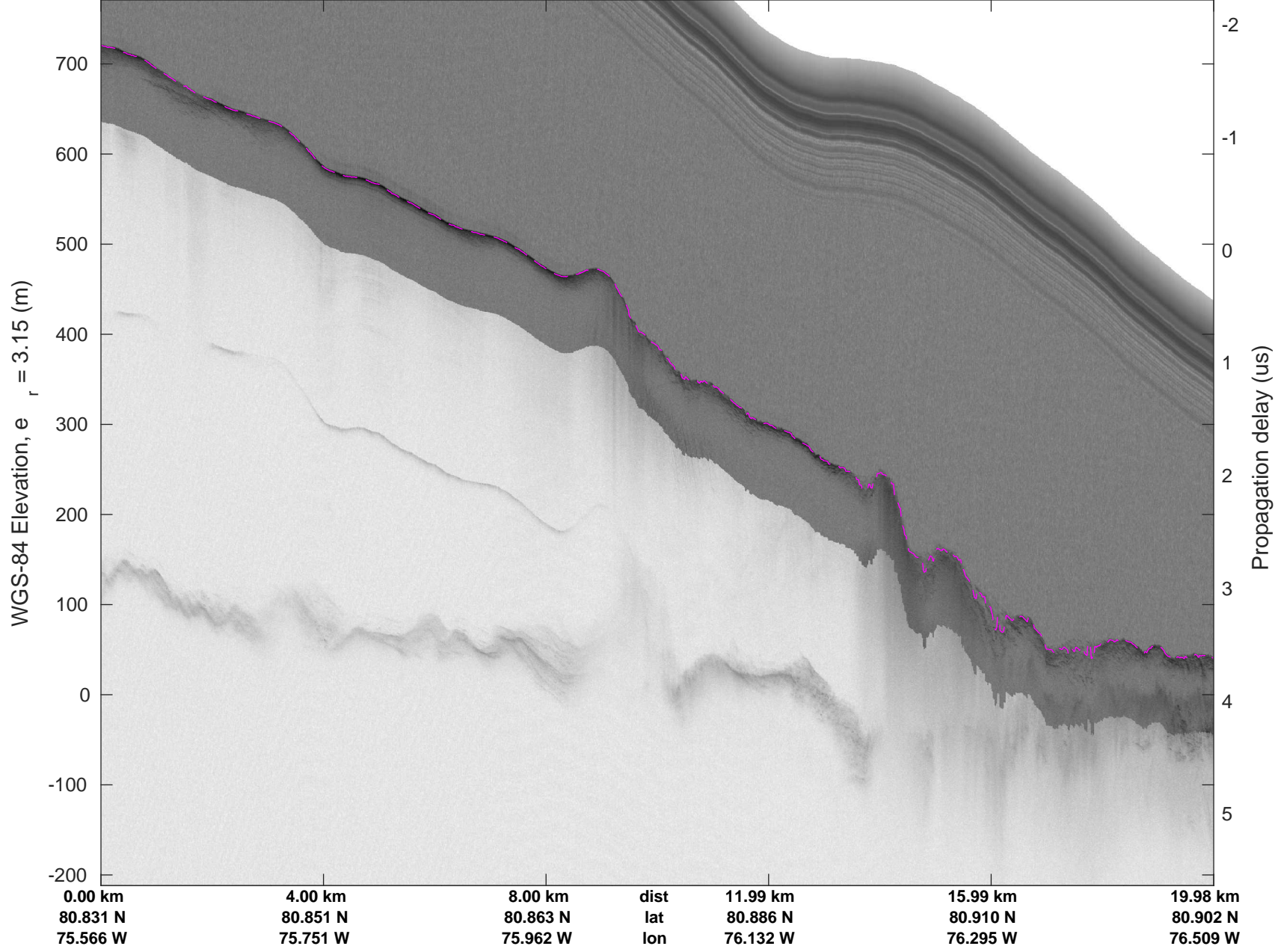
North Ellesemere 01
20170329_02_118
Polar Stereograph 70N/-45E

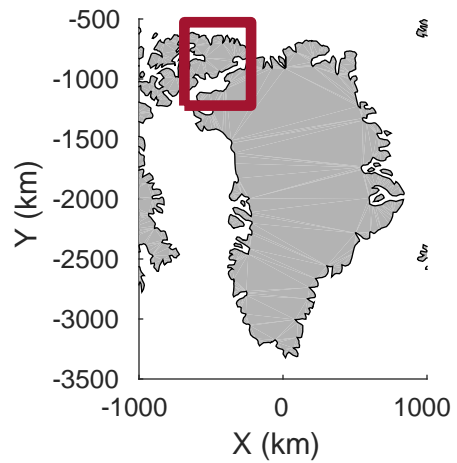


accum 2017_Greenland_P3: "North Ellesemere 01" 20170329_02_118: 16:40:28.4 to 16:43:04.9 GPS


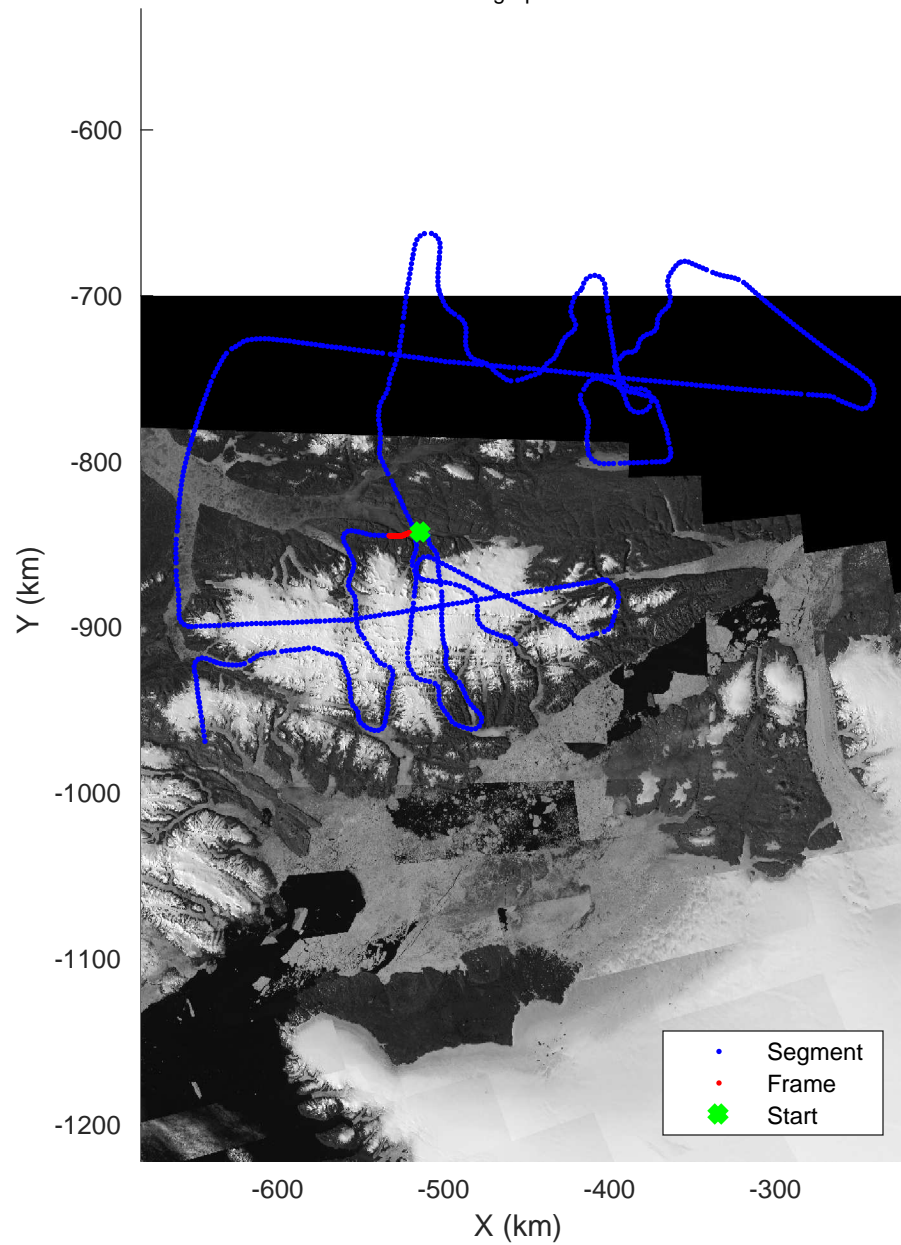


accum 2017_Greenland_P3: "North Ellesemere 01" 20170329_02_118: 16:40:28.4 to 16:43:04.9 GPS







North Ellesemere 01
20170329_02_119
Polar Stereograph 70N/-45E



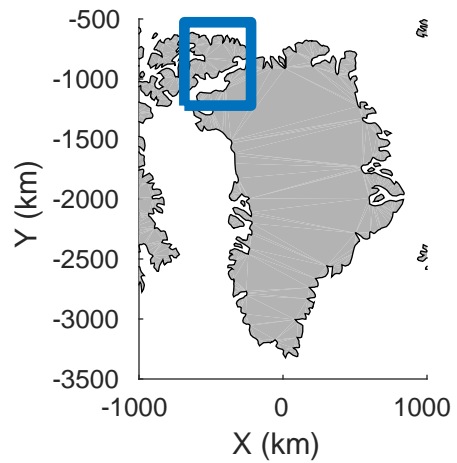


accum 2017_Greenland_P3: "North Ellesemere 01" 20170329_02_119: 16:43:05.1 to 16:45:51.6 GPS




accum 2017_Greenland_P3: "North Ellesemere 01" 20170329_02_119: 16:43:05.1 to 16:45:51.6 GPS

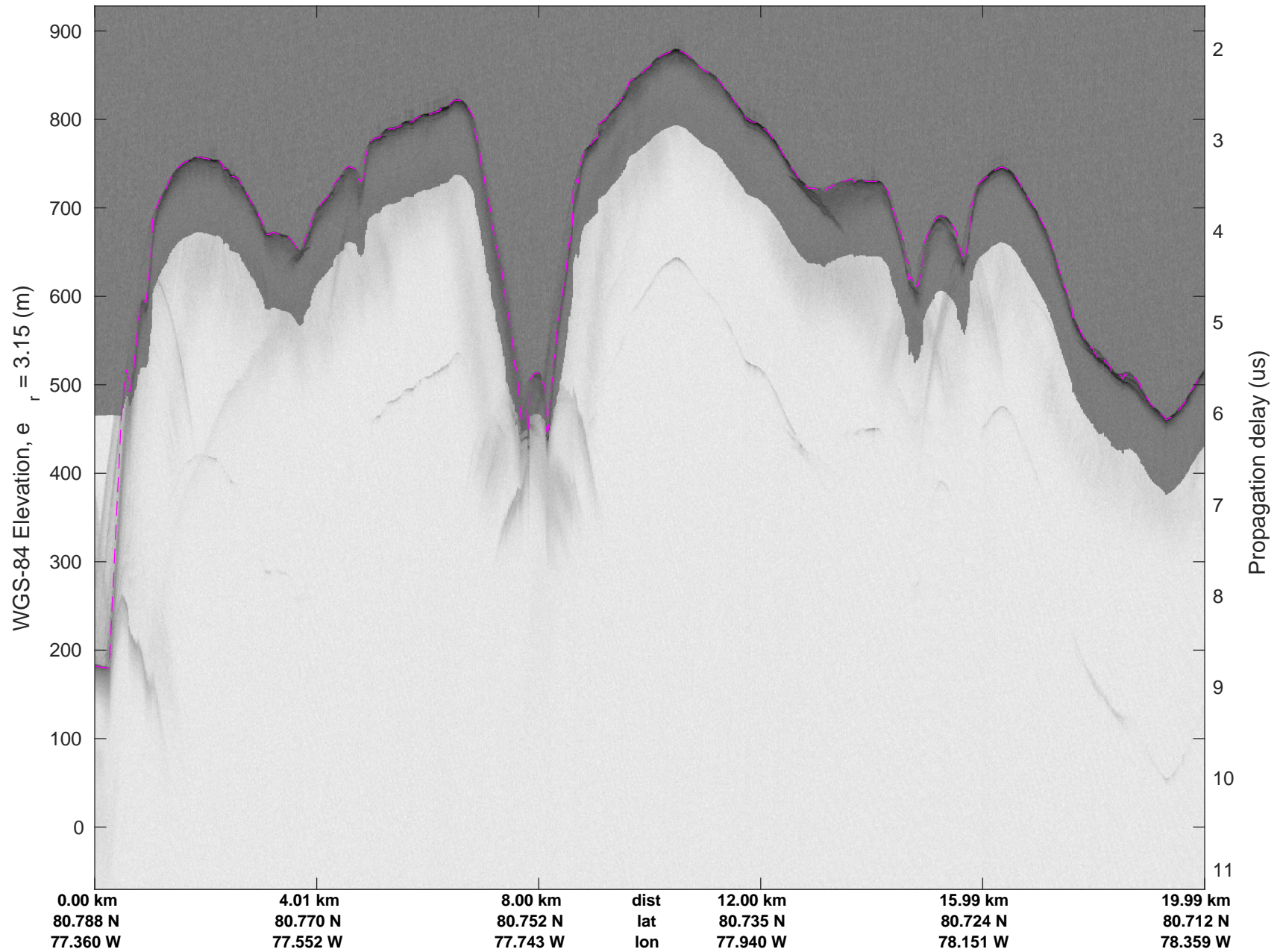


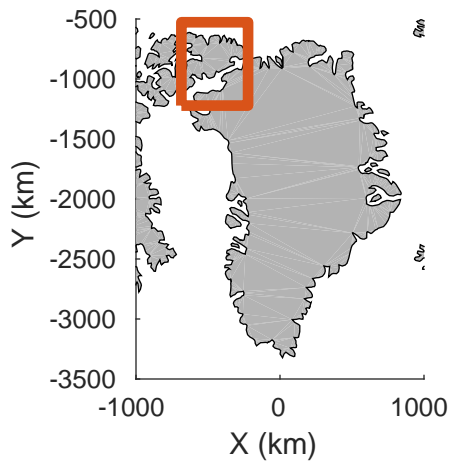


accum 2017_Greenland_P3: "North Ellesemere 01" 20170329_02_120: 16:45:51.8 to 16:48:33.5 GPS


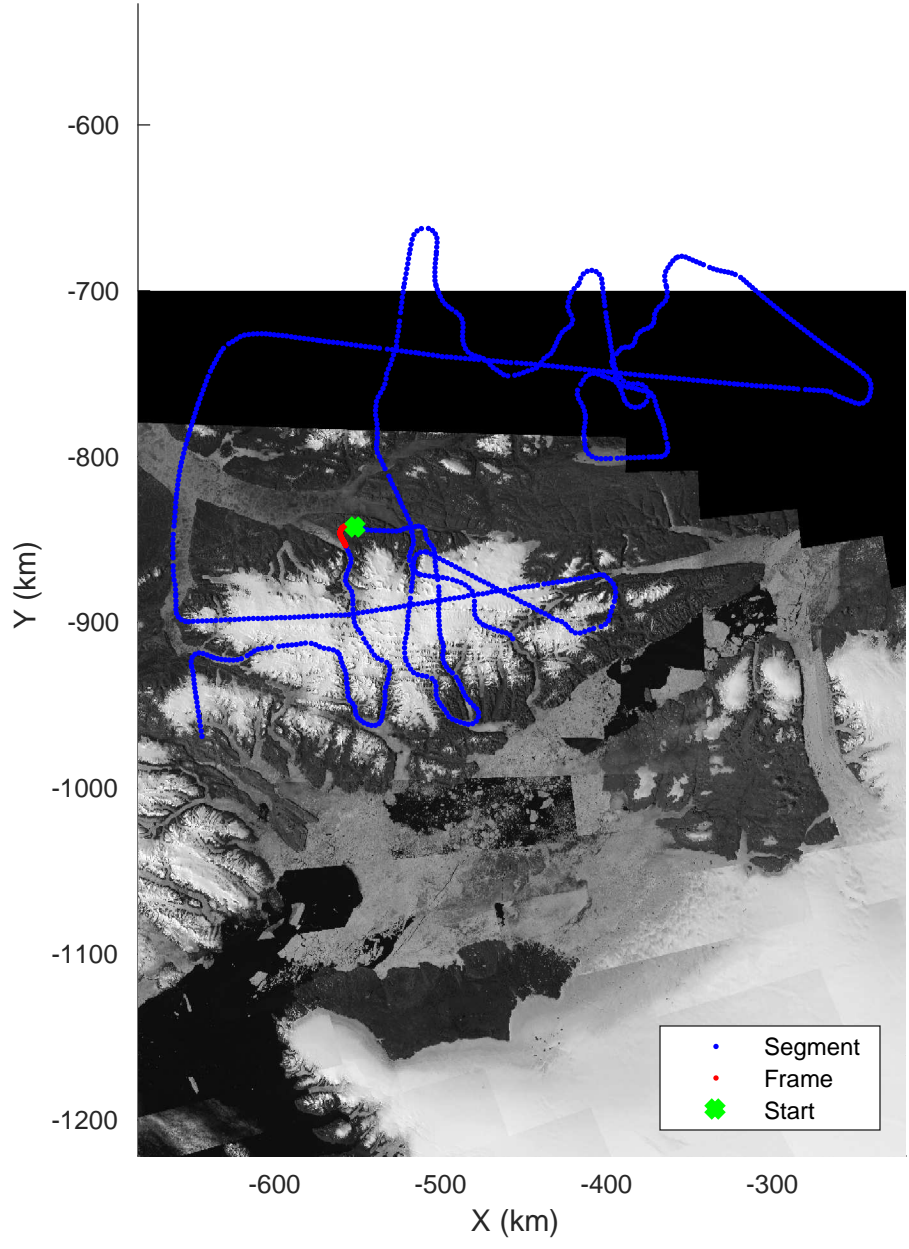


accum 2017_Greenland_P3: "North Ellesemere 01" 20170329_02_120: 16:45:51.8 to 16:48:33.5 GPS

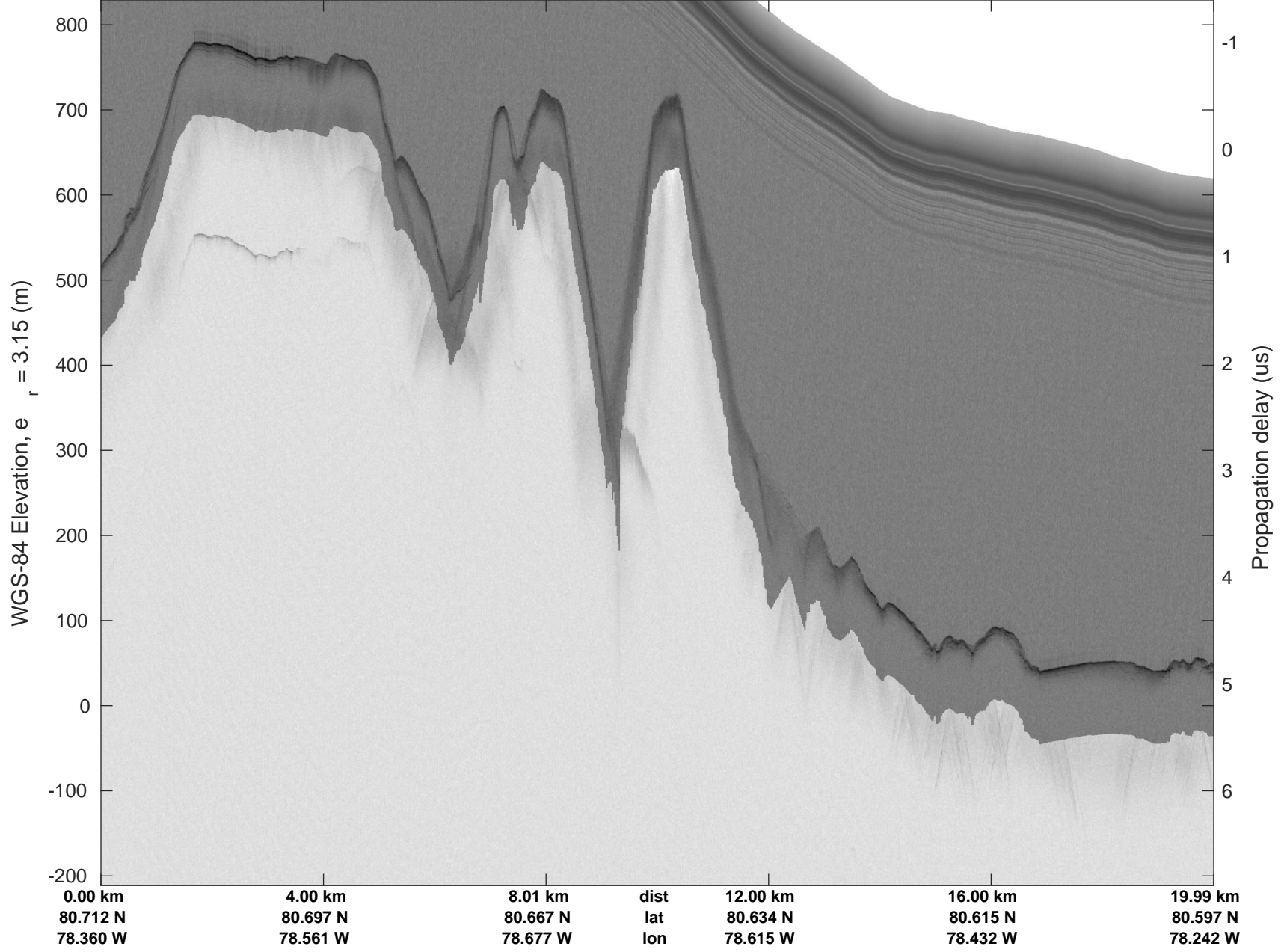




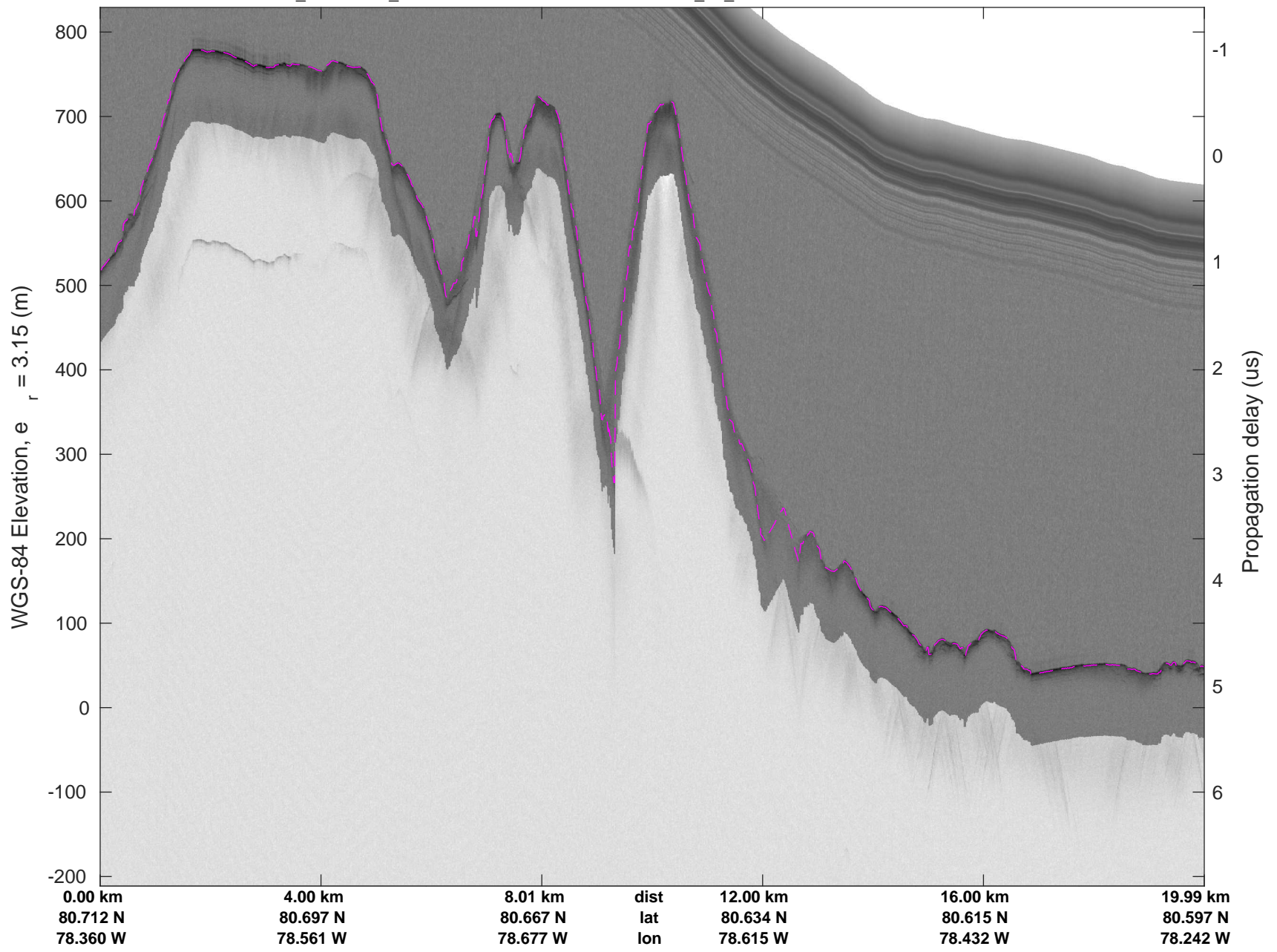
North Ellesemere 01
20170329_02_121
Polar Stereograph 70N/-45E

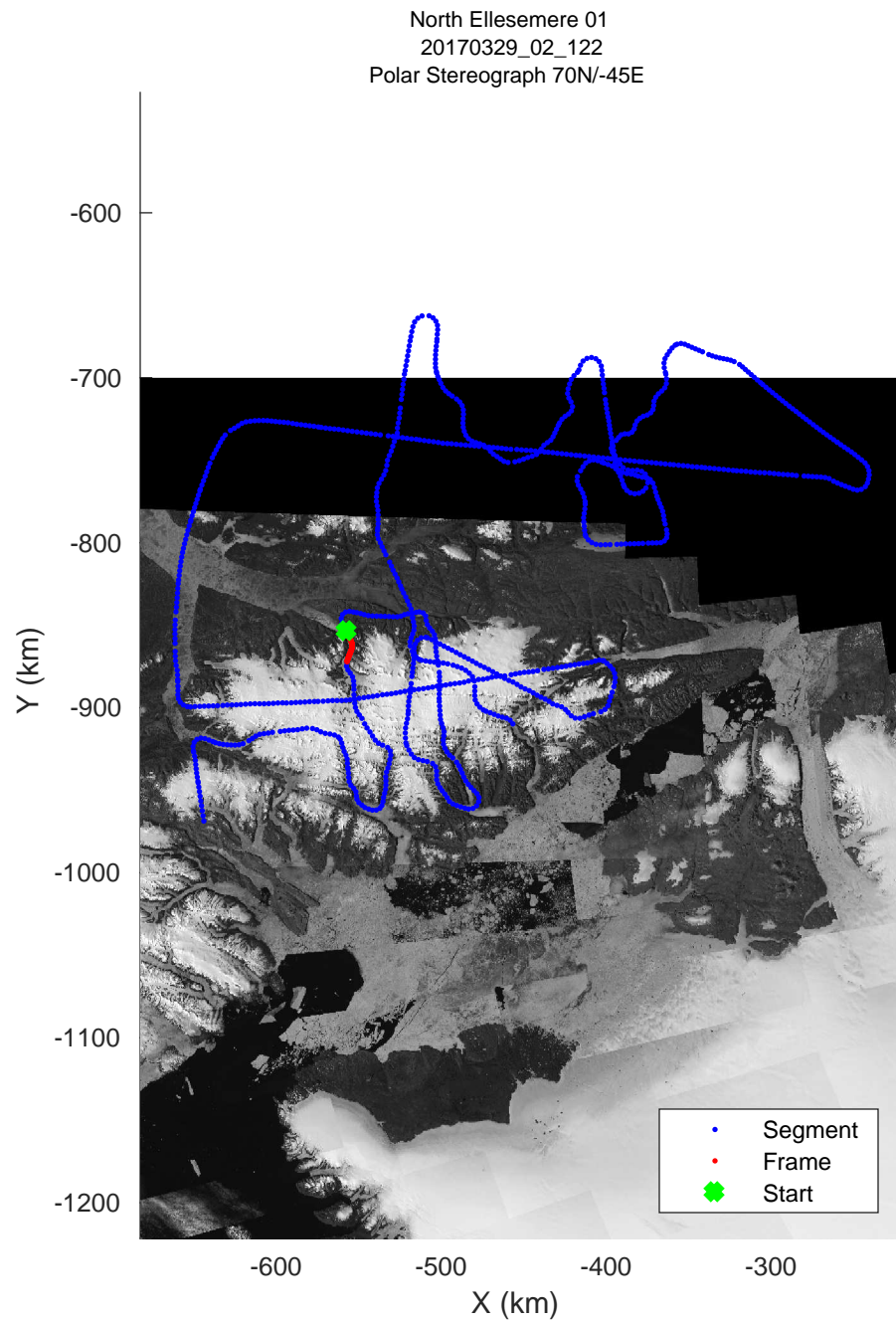

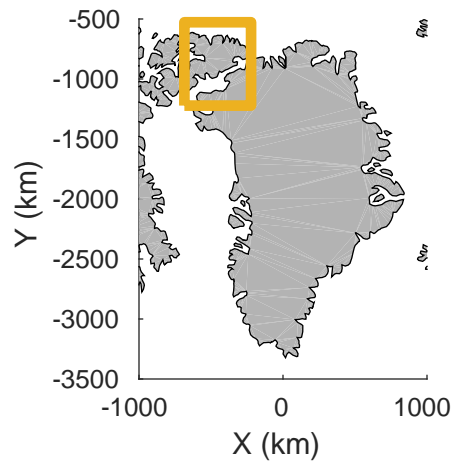


accum 2017_Greenland_P3: "North Ellesemere 01" 20170329_02_121: 16:48:33.7 to 16:51:15.9 GPS




accum 2017_Greenland_P3: "North Ellesemere 01" 20170329_02_121: 16:48:33.7 to 16:51:15.9 GPS




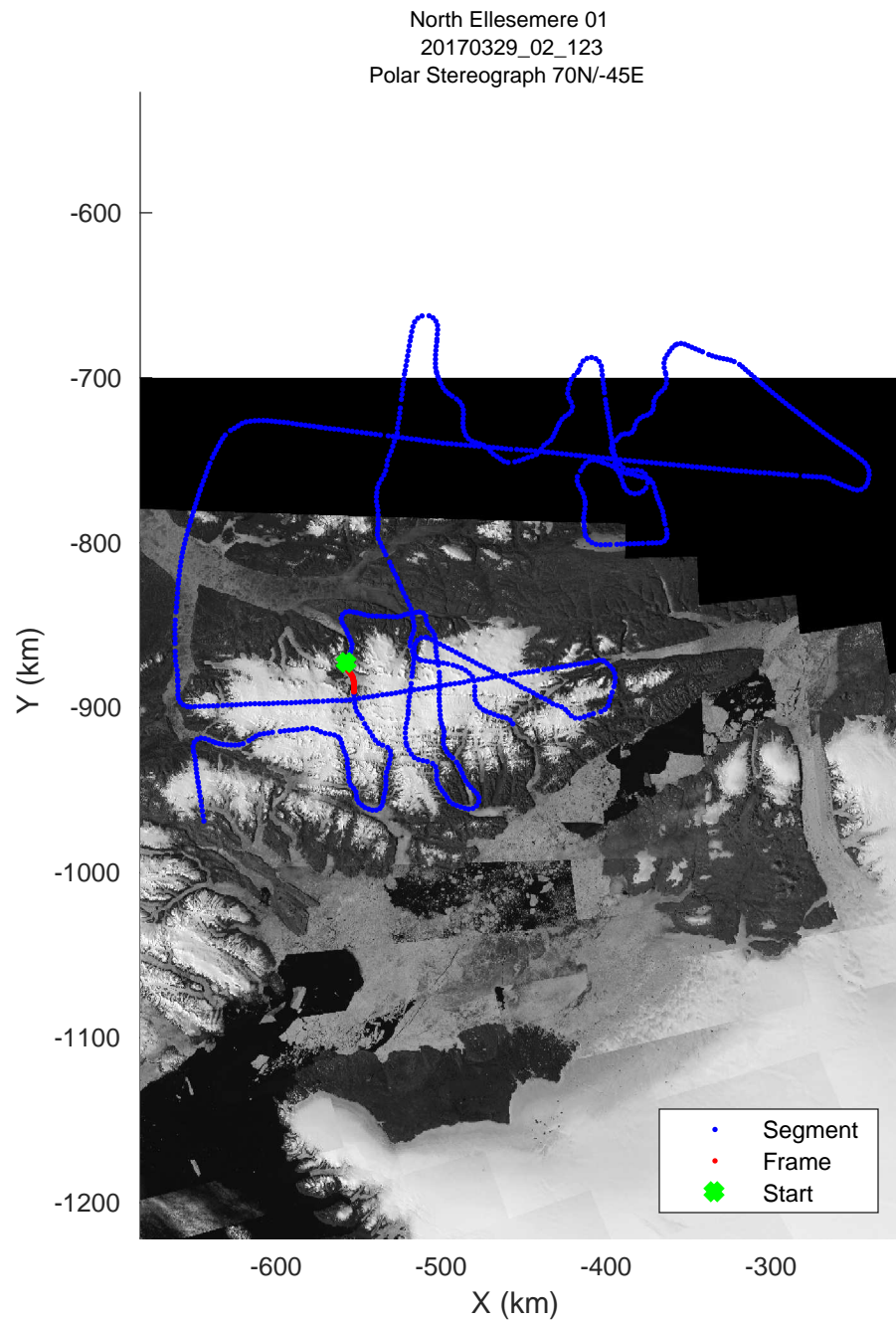

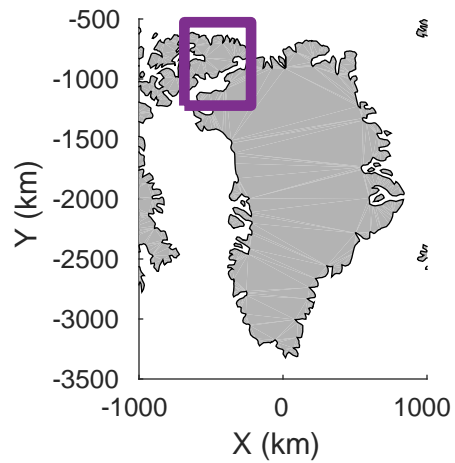


accum 2017_Greenland_P3: "North Ellesemere 01" 20170329_02_122: 16:51:16.0 to 16:53:59.1 GPS




accum 2017_Greenland_P3: "North Ellesemere 01" 20170329_02_122: 16:51:16.0 to 16:53:59.1 GPS

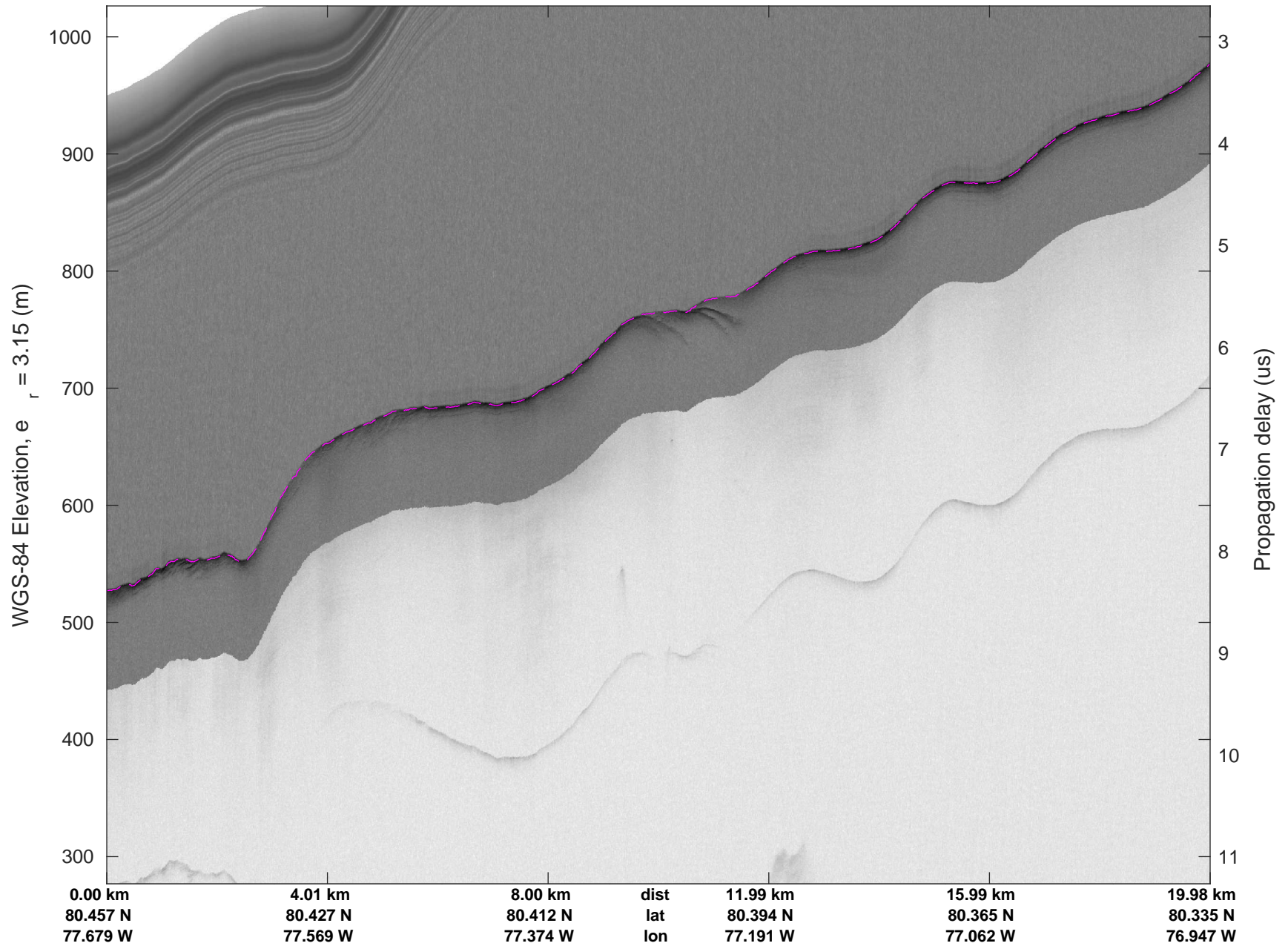


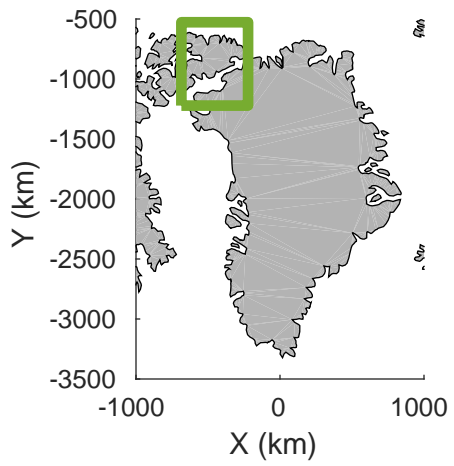


accum 2017_Greenland_P3: "North Ellesemere 01" 20170329_02_123: 16:53:59.3 to 16:56:36.9 GPS

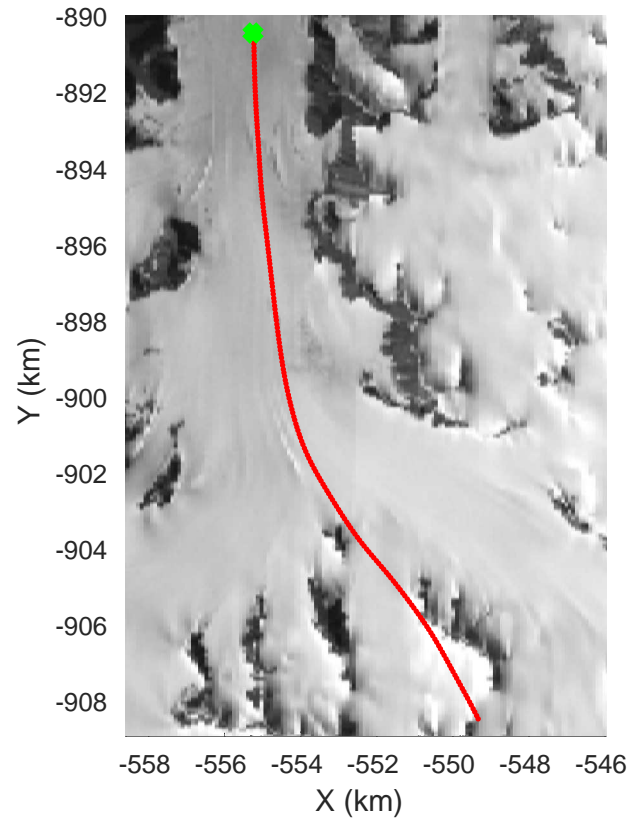
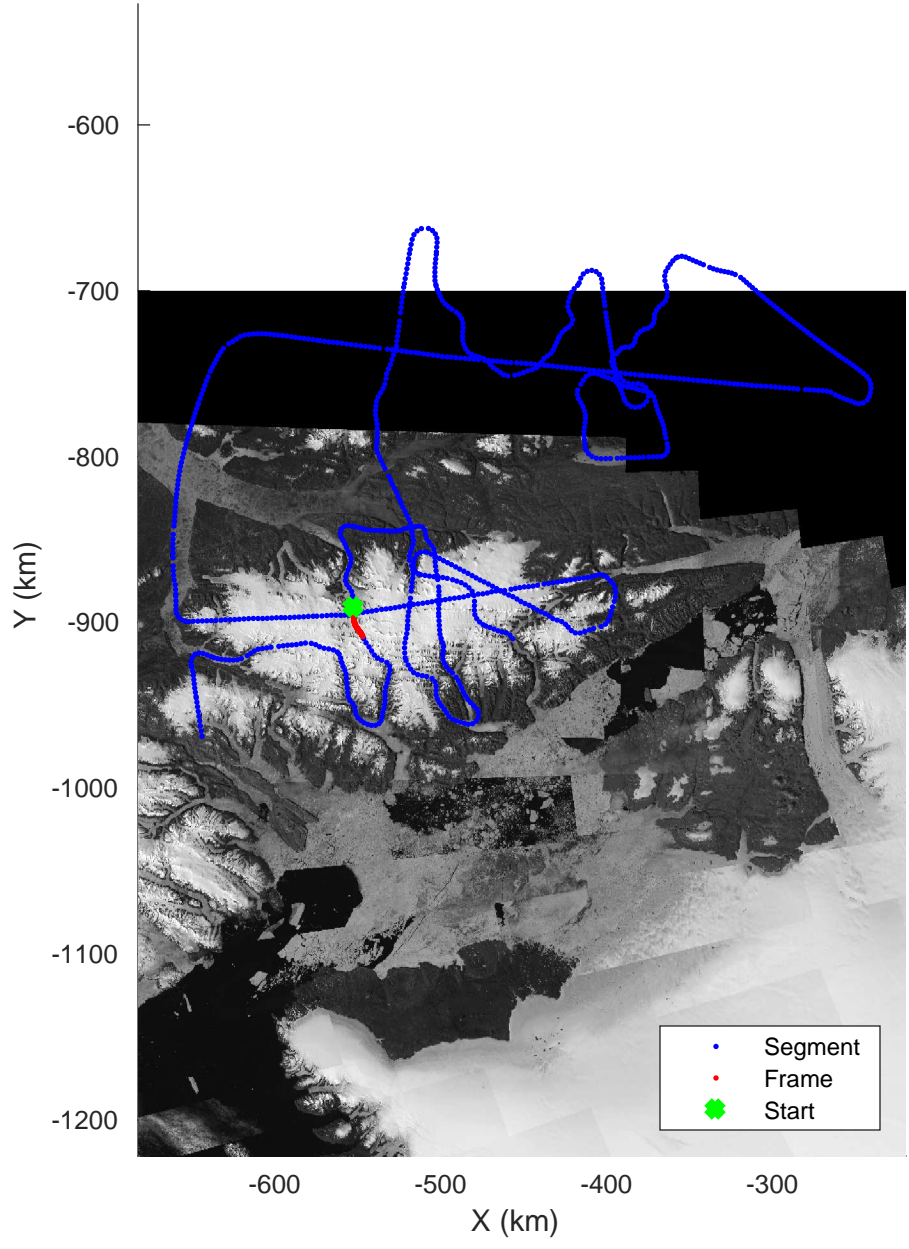


accum 2017_Greenland_P3: "North Ellesemere 01" 20170329_02_123: 16:53:59.3 to 16:56:36.9 GPS






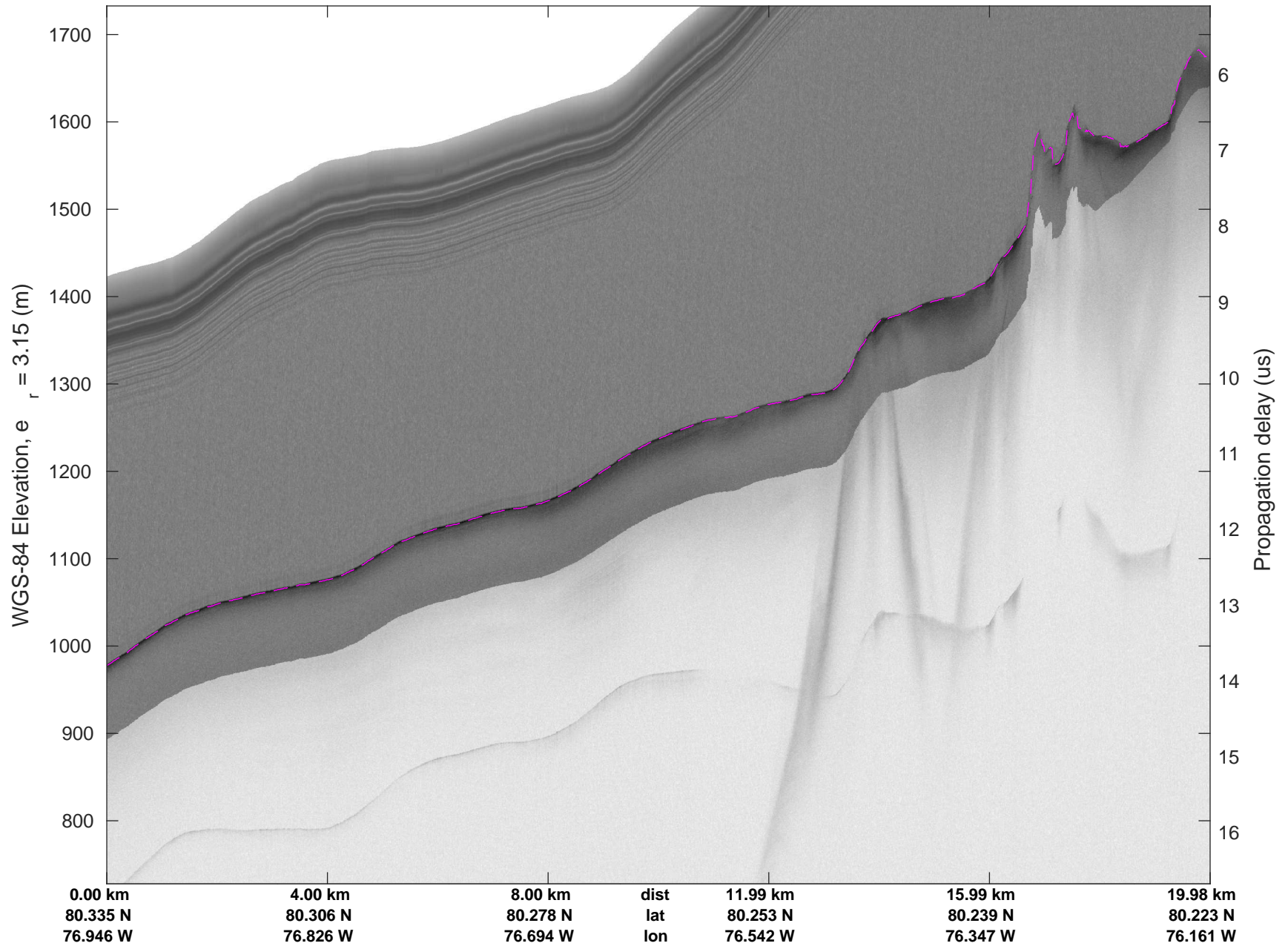
North Ellesemere 01
20170329_02_124
Polar Stereograph 70N/-45E



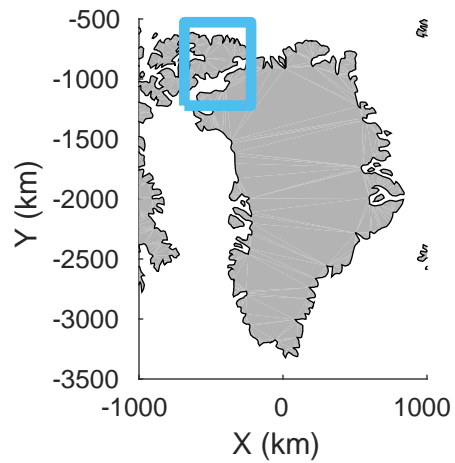


accum 2017_Greenland_P3: "North Ellesemere 01" 20170329_02_124: 16:56:37.1 to 16:59:11.5 GPS




accum 2017_Greenland_P3: "North Ellesemere 01" 20170329_02_124: 16:56:37.1 to 16:59:11.5 GPS






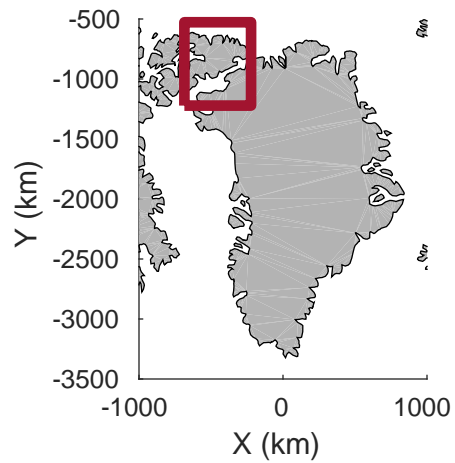


accum 2017_Greenland_P3: "North Ellesemere 01" 20170329_02_125: 16:59:11.7 to 17:01:31.7 GPS




accum 2017_Greenland_P3: "North Ellesemere 01" 20170329_02_125: 16:59:11.7 to 17:01:31.7 GPS

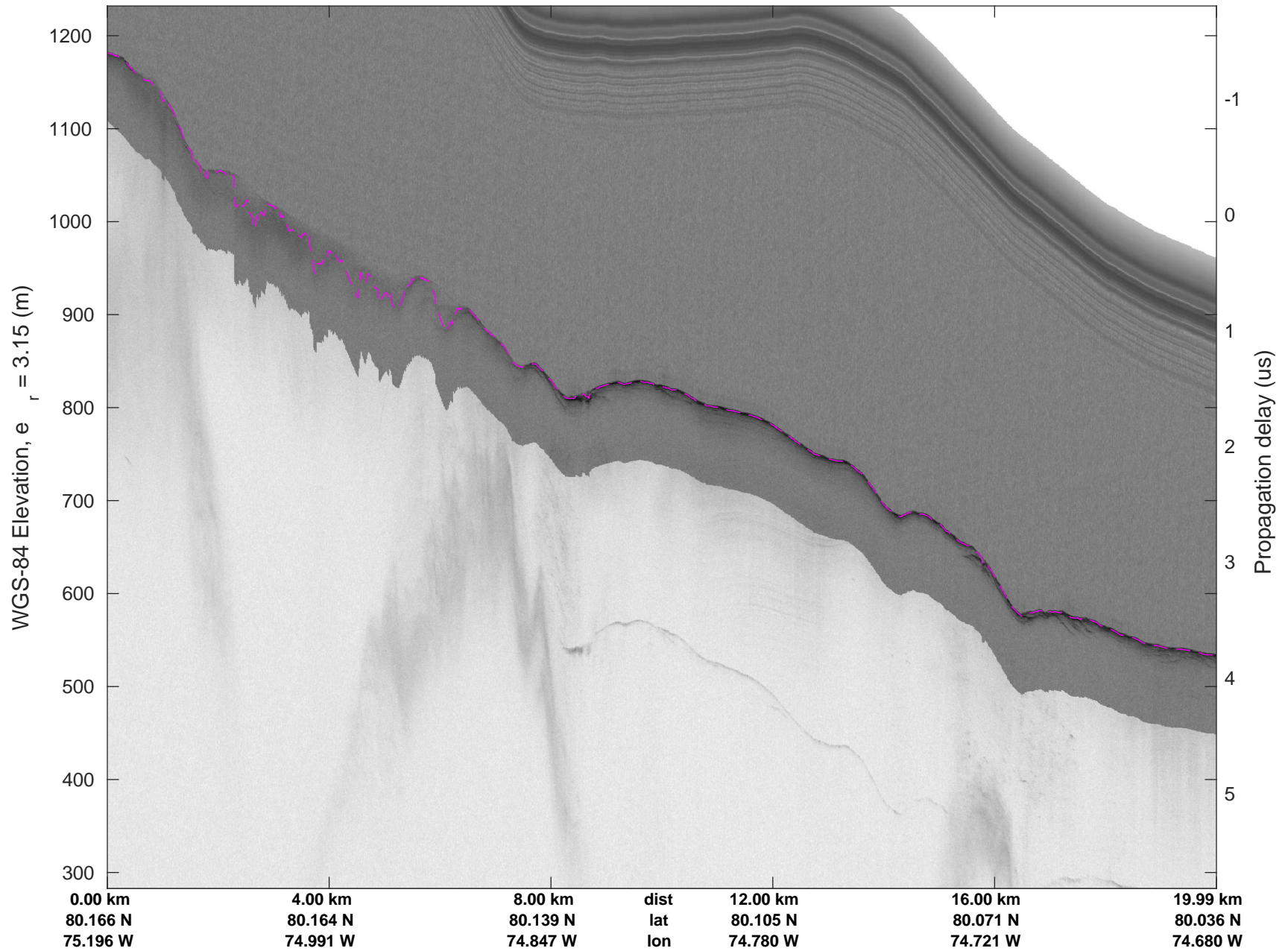


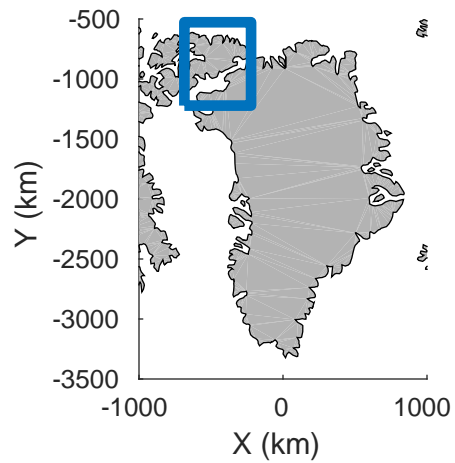


accum 2017_Greenland_P3: "North Ellesemere 01" 20170329_02_126: 17:01:31.9 to 17:04:04.0 GPS


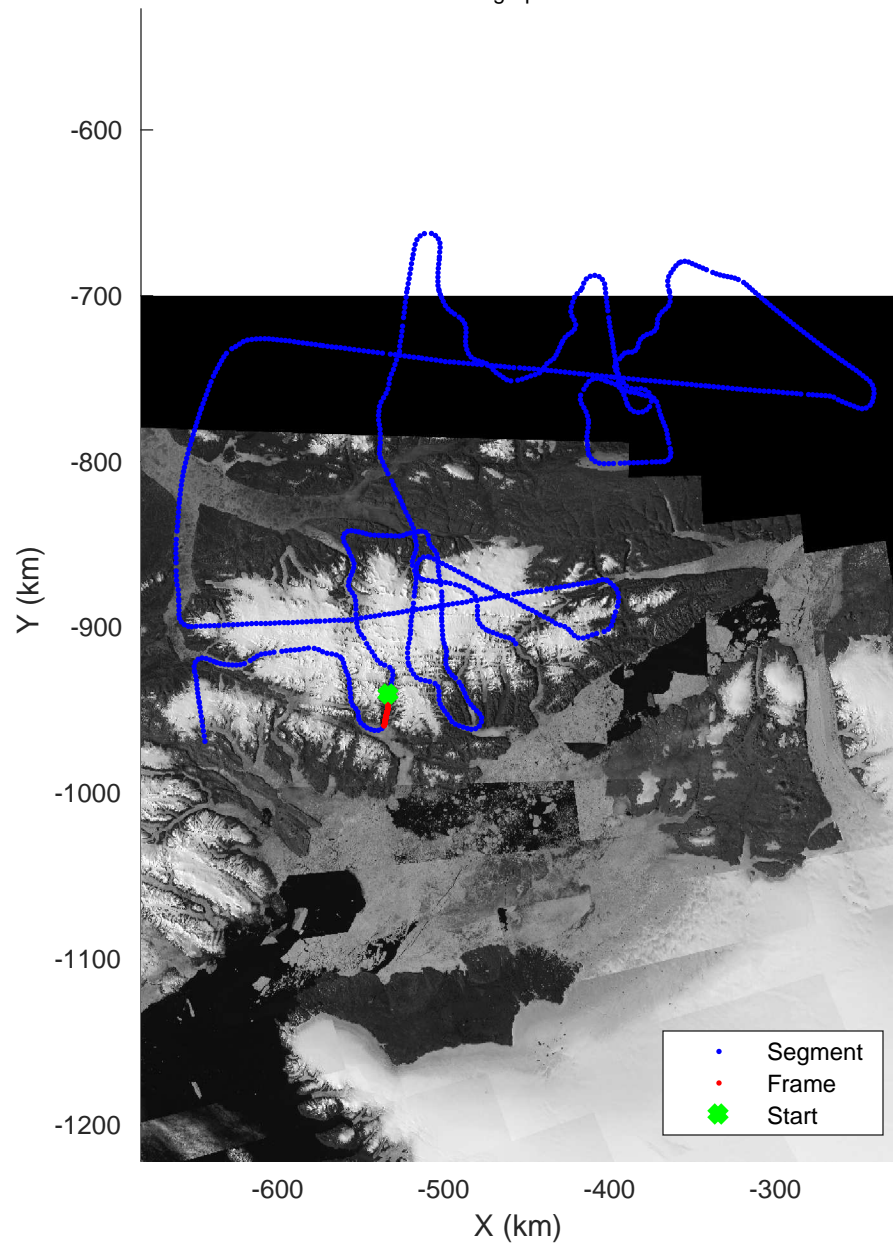


accum 2017_Greenland_P3: "North Ellesemere 01" 20170329_02_126: 17:01:31.9 to 17:04:04.0 GPS






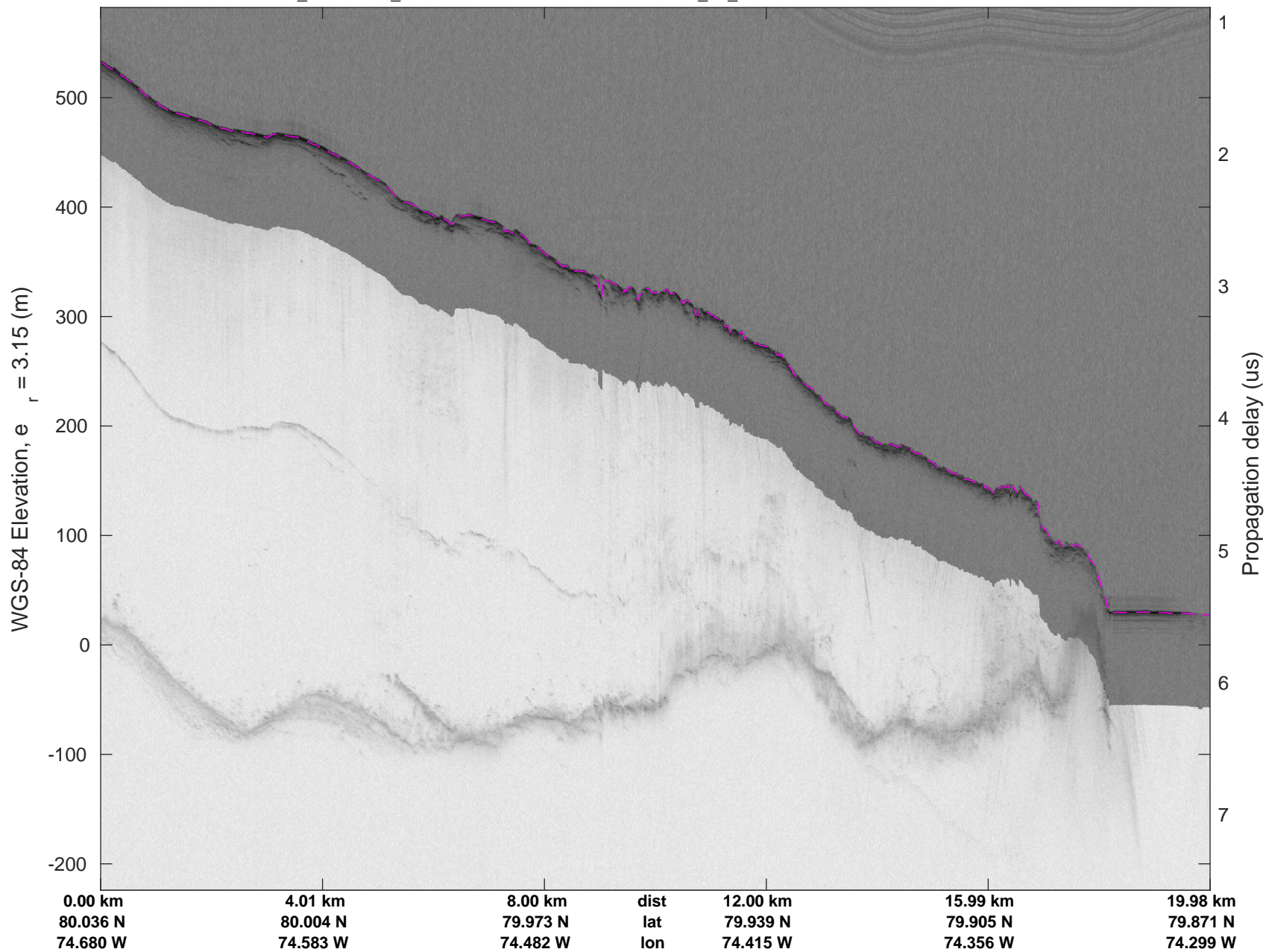
North Ellesmere 01
 20170329_02_127
 Polar Stereograph 70N/-45E

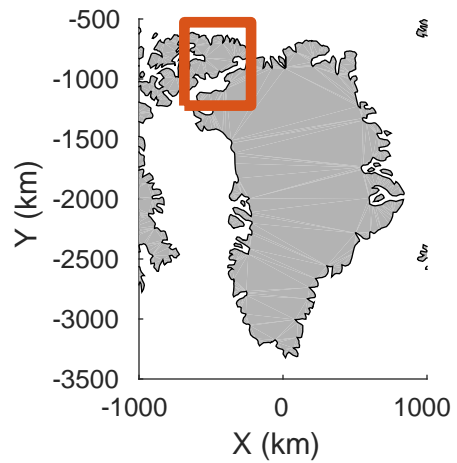


accum 2017_Greenland_P3: "North Ellesemere 01" 20170329_02_127: 17:04:04.1 to 17:06:42.2 GPS


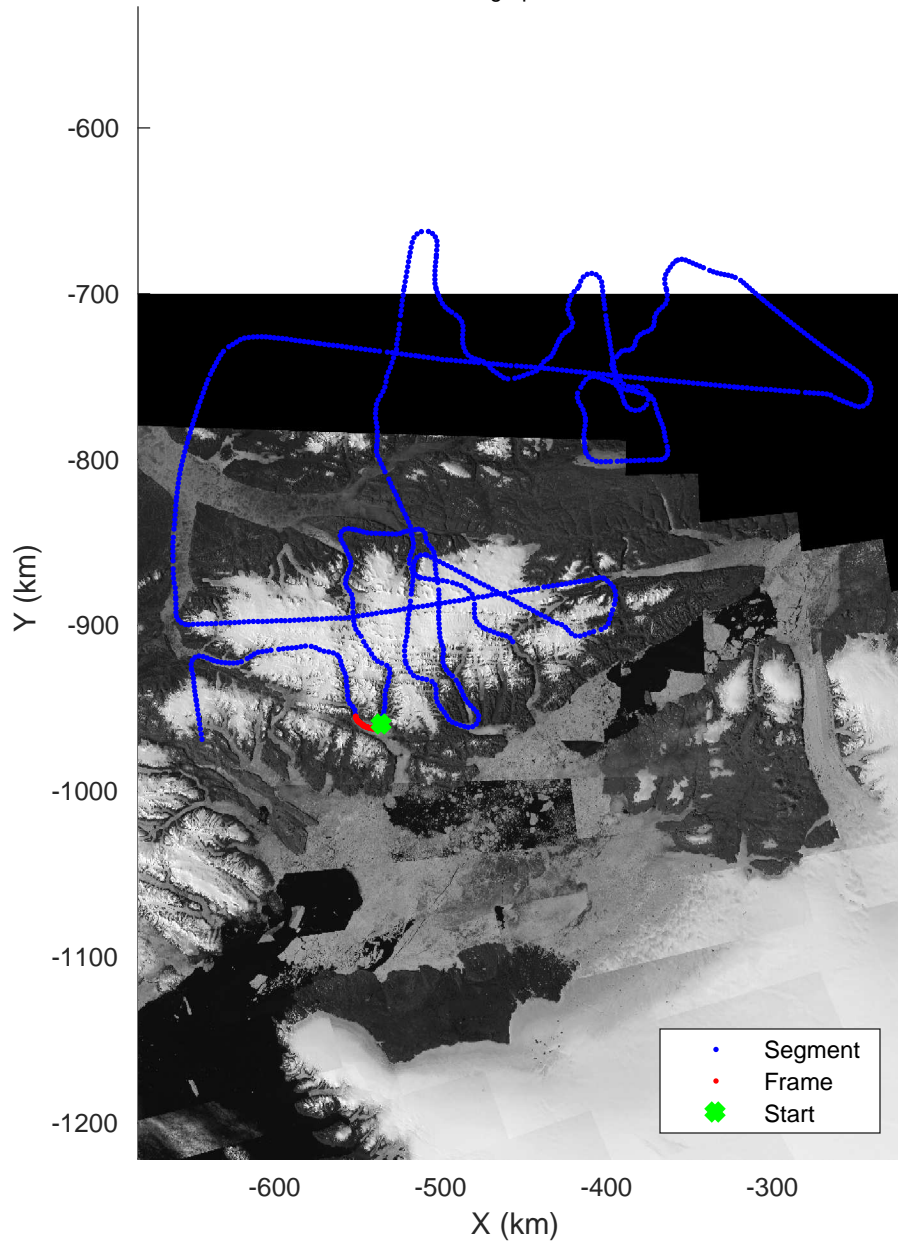


accum 2017_Greenland_P3: "North Ellesemere 01" 20170329_02_127: 17:04:04.1 to 17:06:42.2 GPS







North Ellesemere 01
 20170329_02_128
 Polar Stereograph 70N/-45E

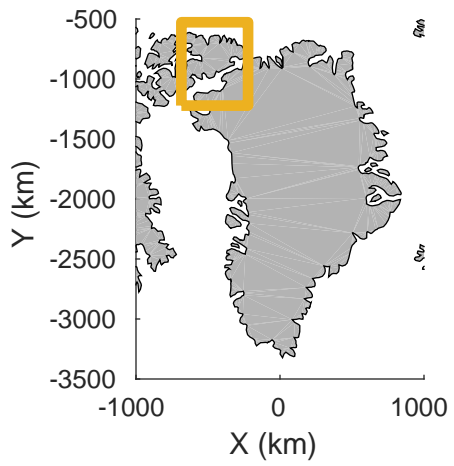


accum 2017_Greenland_P3: "North Ellesemere 01" 20170329_02_128: 17:06:42.4 to 17:09:28.2 GPS


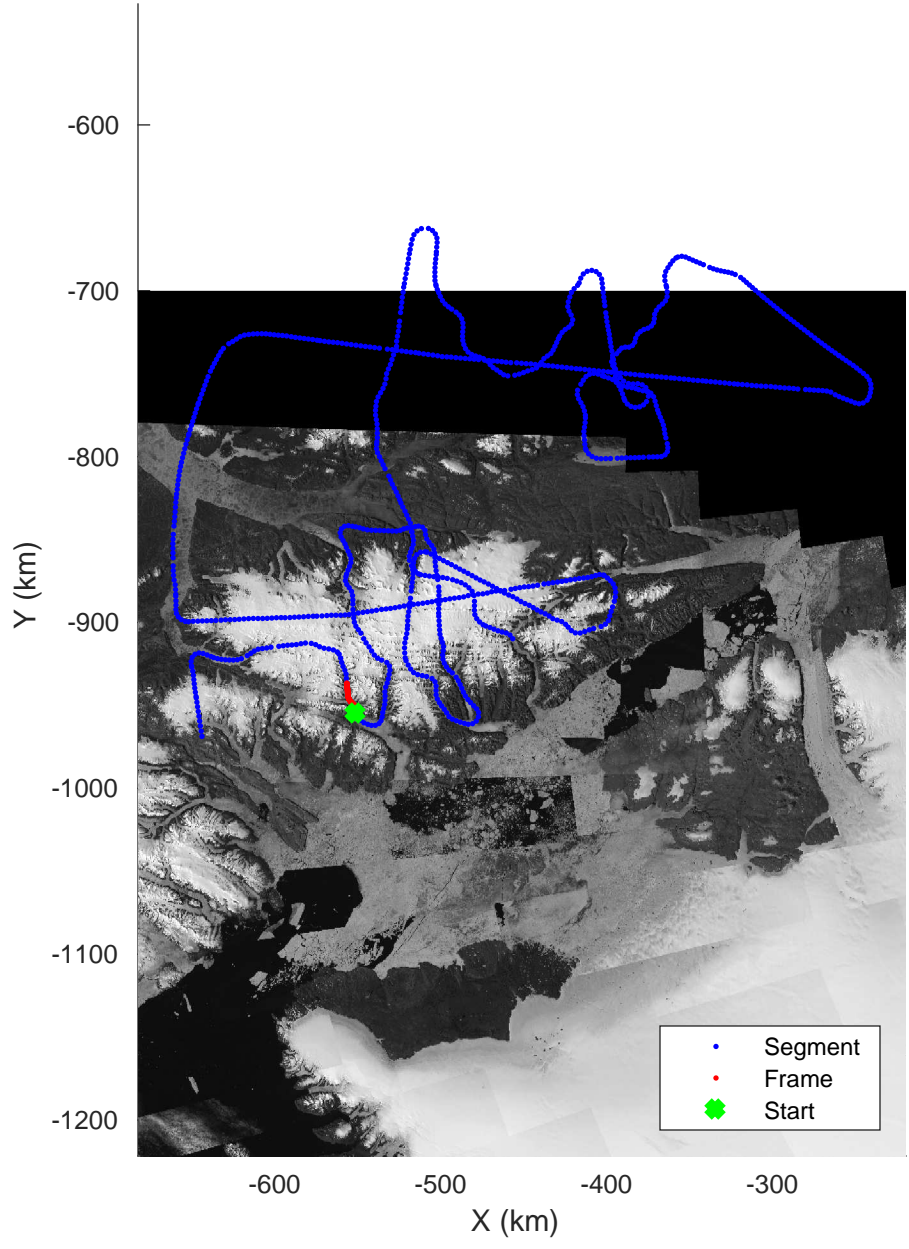


accum 2017_Greenland_P3: "North Ellesemere 01" 20170329_02_128: 17:06:42.4 to 17:09:28.2 GPS







North Ellesemere 01
20170329_02_129
Polar Stereograph 70N/-45E

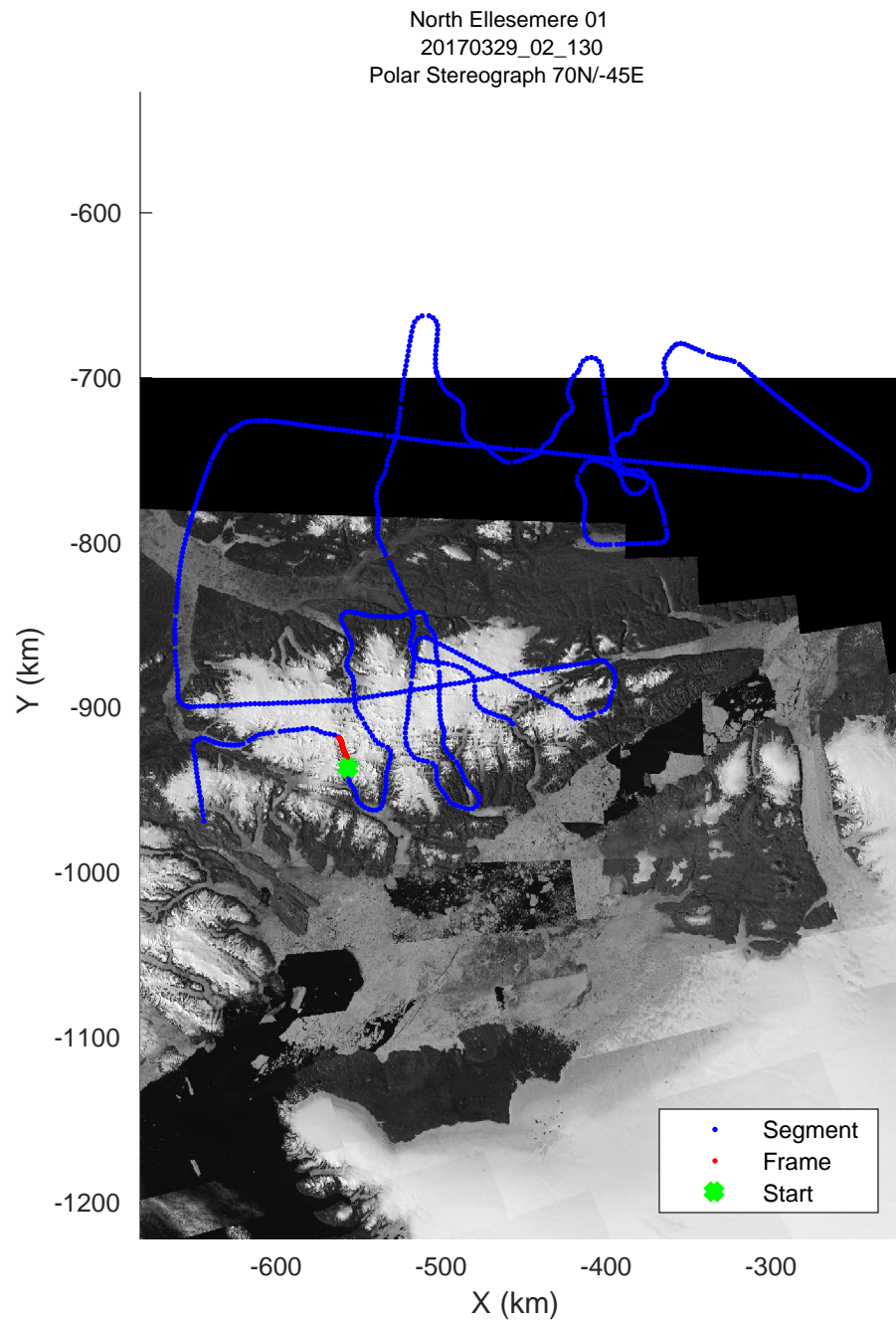

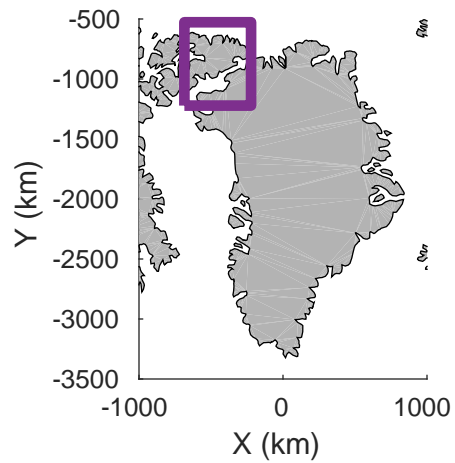


accum 2017_Greenland_P3: "North Ellesemere 01" 20170329_02_129: 17:09:28.4 to 17:12:05.9 GPS




accum 2017_Greenland_P3: "North Ellesemere 01" 20170329_02_129: 17:09:28.4 to 17:12:05.9 GPS

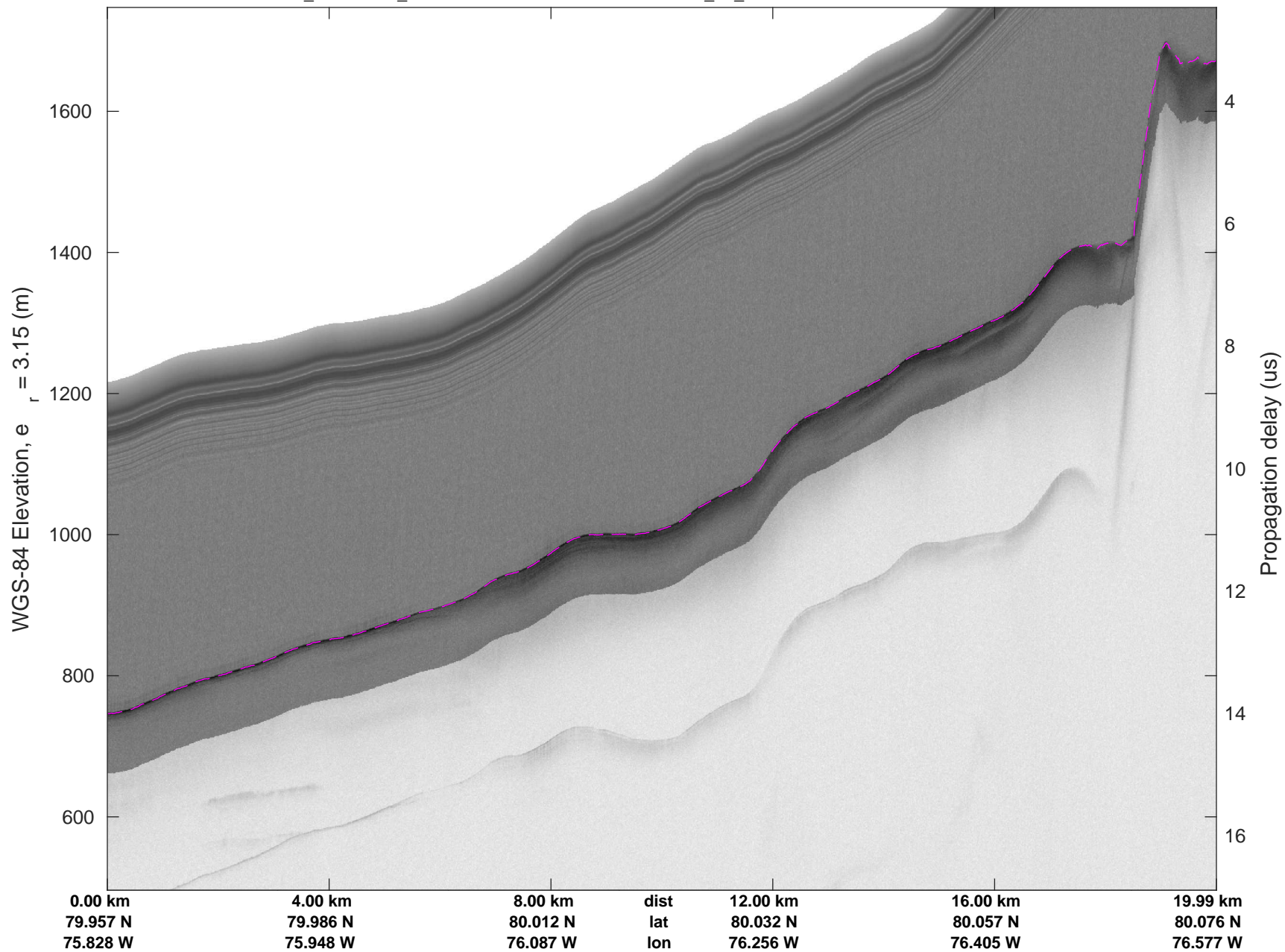


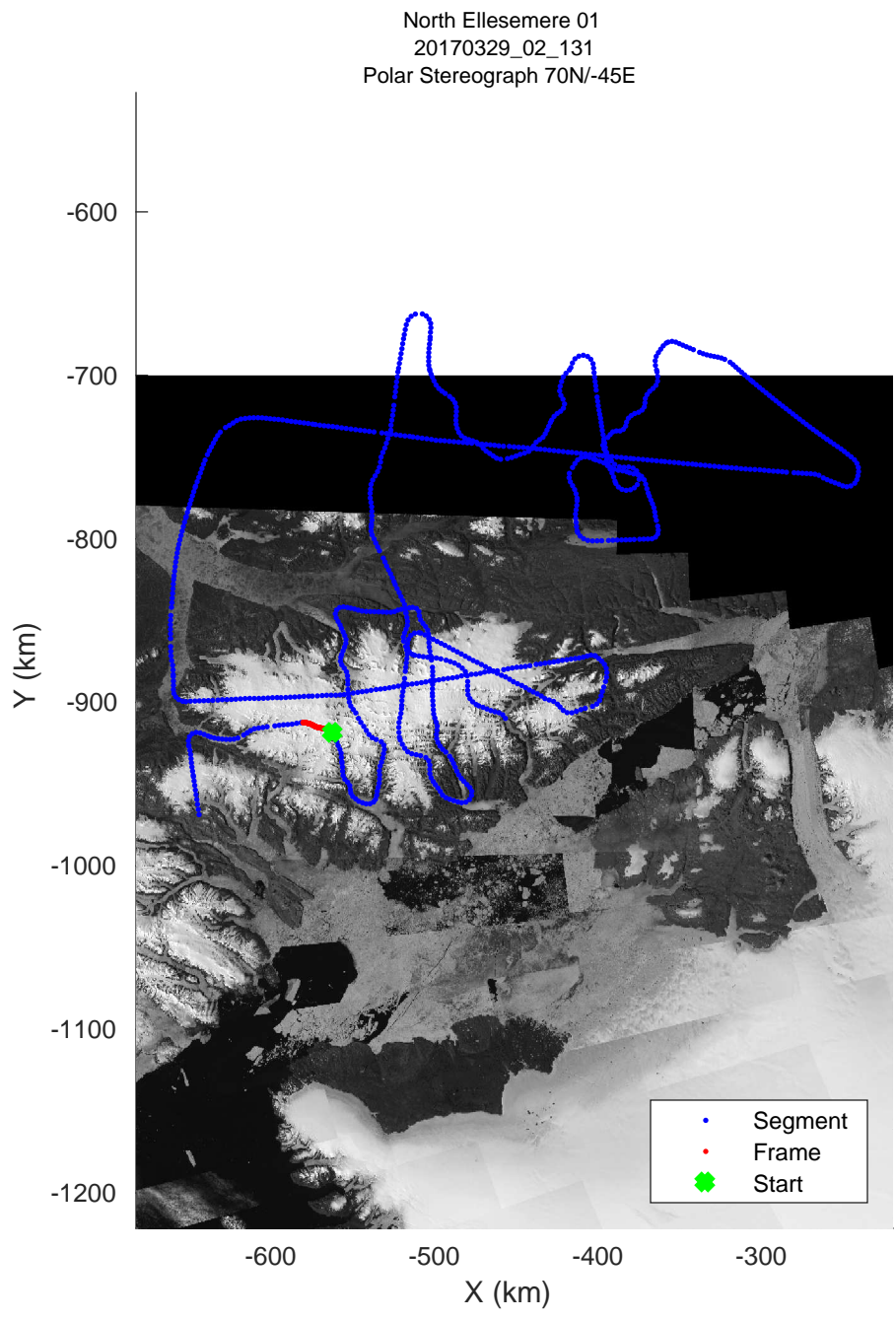

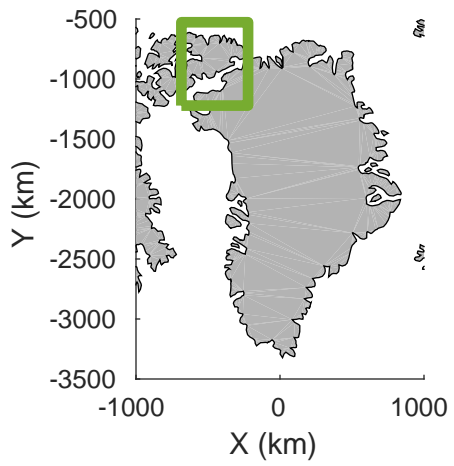


accum 2017_Greenland_P3: "North Ellesemere 01" 20170329_02_130: 17:12:06.1 to 17:14:41.8 GPS




accum 2017_Greenland_P3: "North Ellesemere 01" 20170329_02_130: 17:12:06.1 to 17:14:41.8 GPS





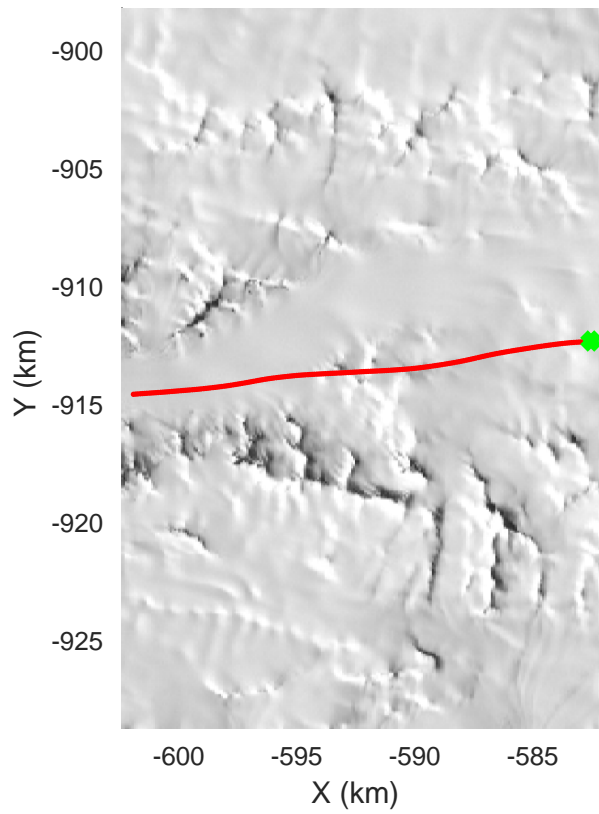
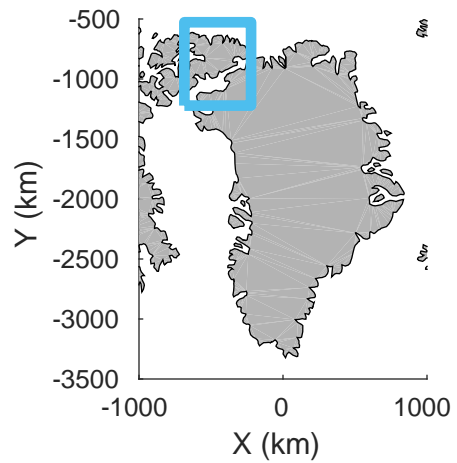


accum 2017_Greenland_P3: "North Ellesemere 01" 20170329_02_131: 17:14:42.0 to 17:17:06.0 GPS




accum 2017_Greenland_P3: "North Ellesemere 01" 20170329_02_131: 17:14:42.0 to 17:17:06.0 GPS

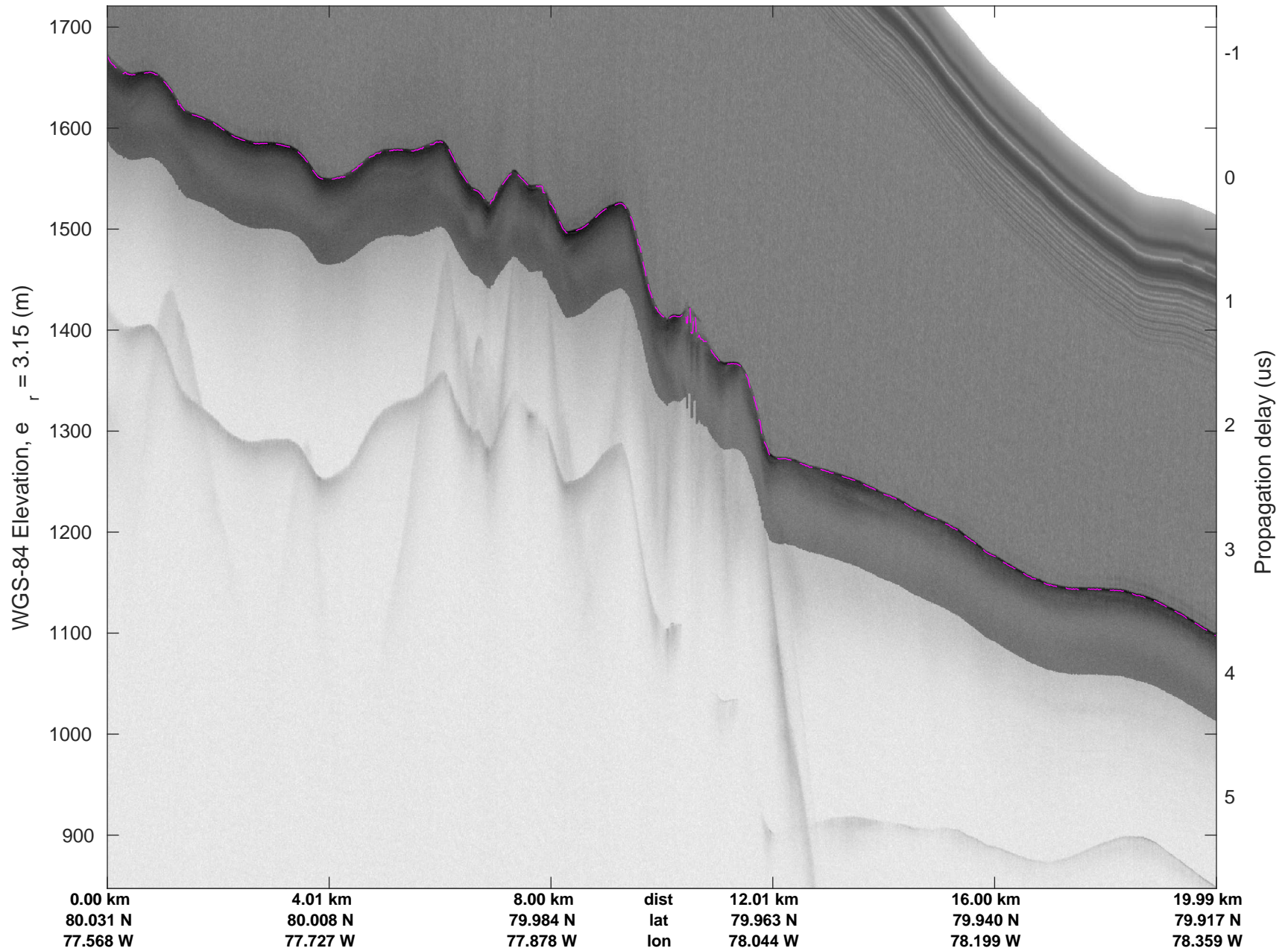



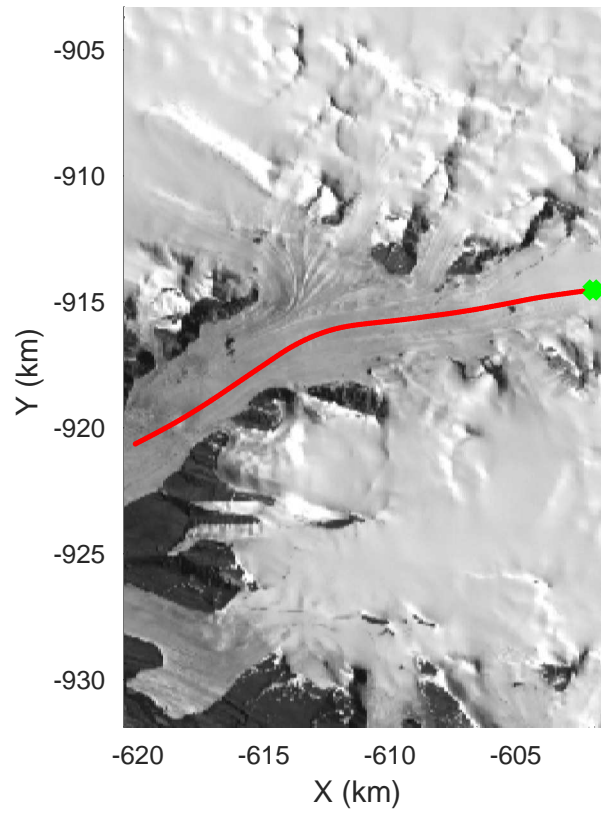
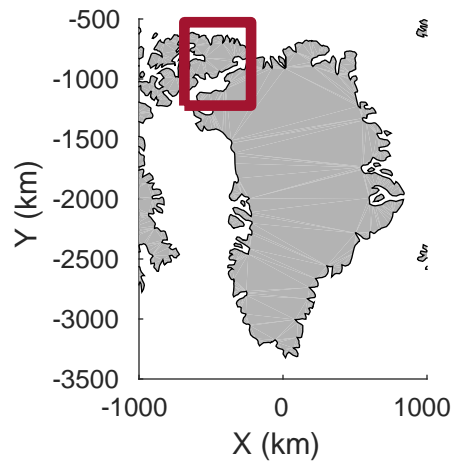


accum 2017_Greenland_P3: "North Ellesemere 01" 20170329_02_132: 17:17:06.2 to 17:19:34.6 GPS




accum 2017_Greenland_P3: "North Ellesemere 01" 20170329_02_132: 17:17:06.2 to 17:19:34.6 GPS






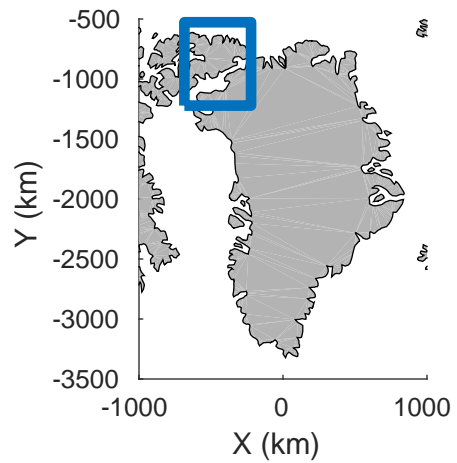


accum 2017_Greenland_P3: "North Ellesemere 01" 20170329_02_133: 17:19:34.8 to 17:22:08.7 GPS




accum 2017_Greenland_P3: "North Ellesemere 01" 20170329_02_133: 17:19:34.8 to 17:22:08.7 GPS






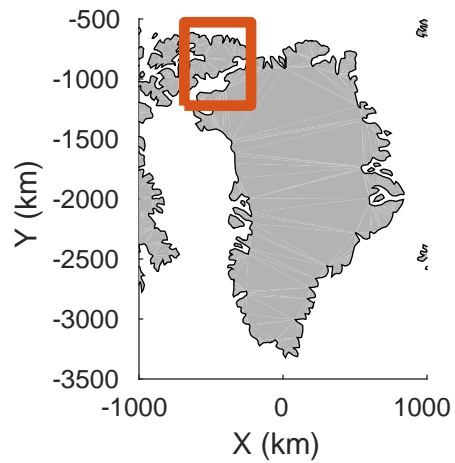


accum 2017_Greenland_P3: "North Ellesemere 01" 20170329_02_134: 17:22:09.0 to 17:24:53.1 GPS




accum 2017_Greenland_P3: "North Ellesemere 01" 20170329_02_134: 17:22:09.0 to 17:24:53.1 GPS

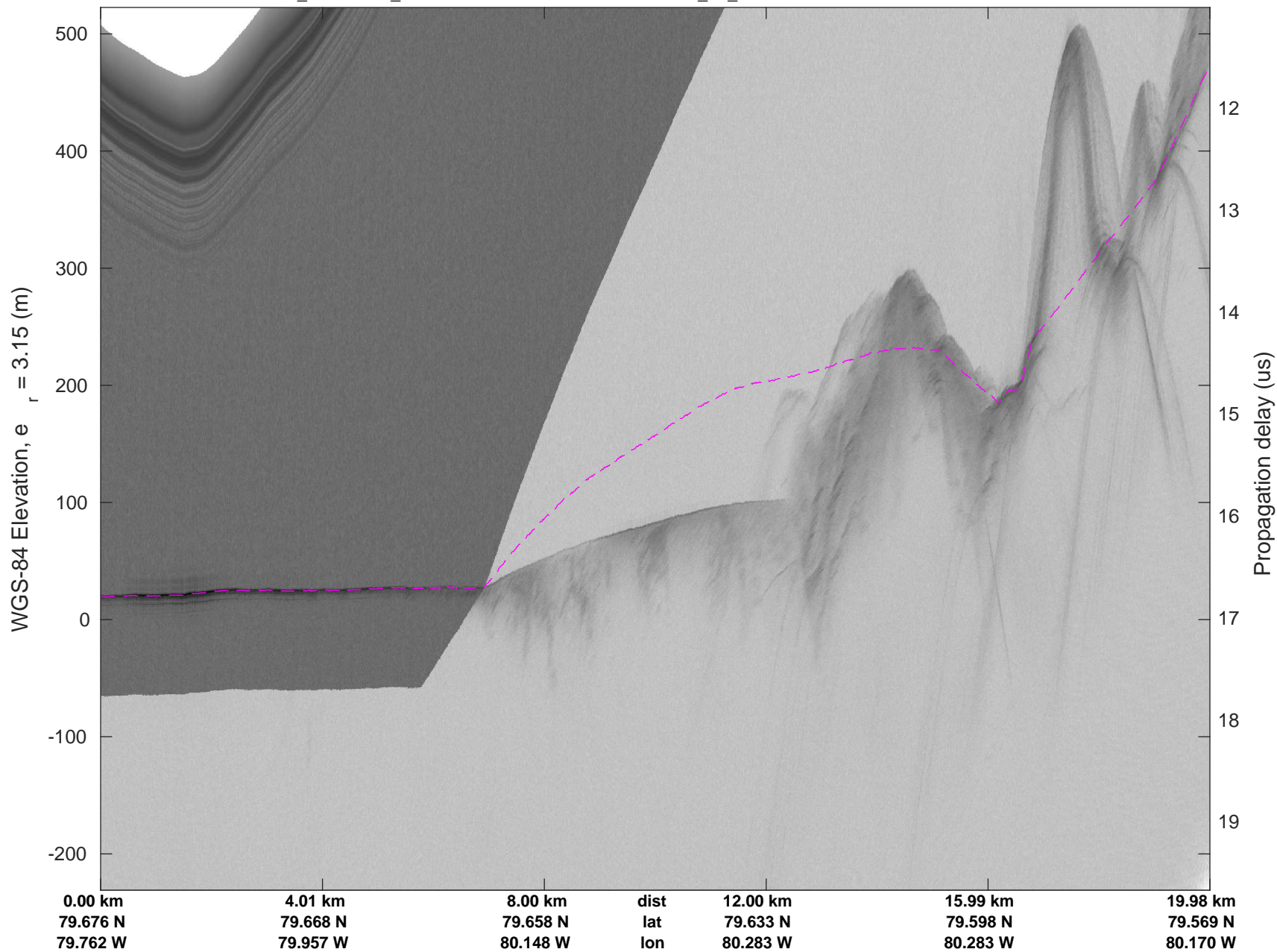


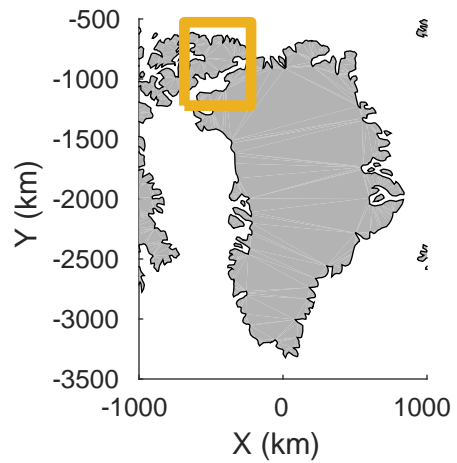


accum 2017_Greenland_P3: "North Ellesemere 01" 20170329_02_135: 17:24:53.3 to 17:27:30.1 GPS

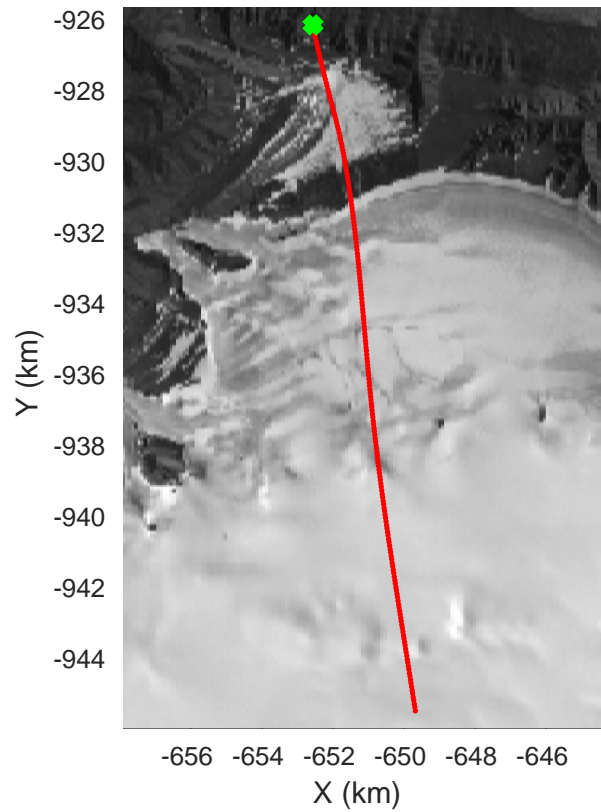
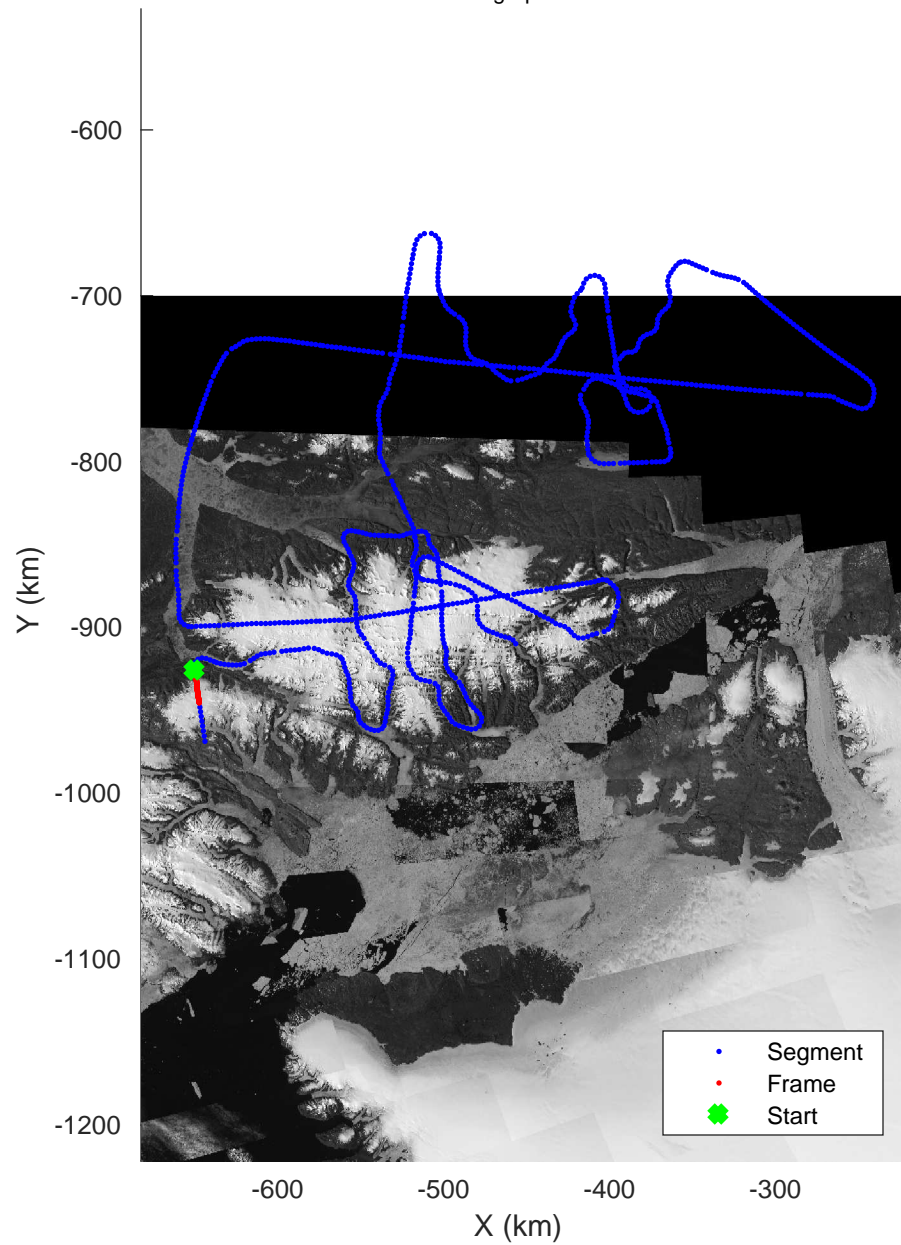


accum 2017_Greenland_P3: "North Ellesemere 01" 20170329_02_135: 17:24:53.3 to 17:27:30.1 GPS







North Ellesmere 01
 20170329_02_136
 Polar Stereograph 70N/-45E


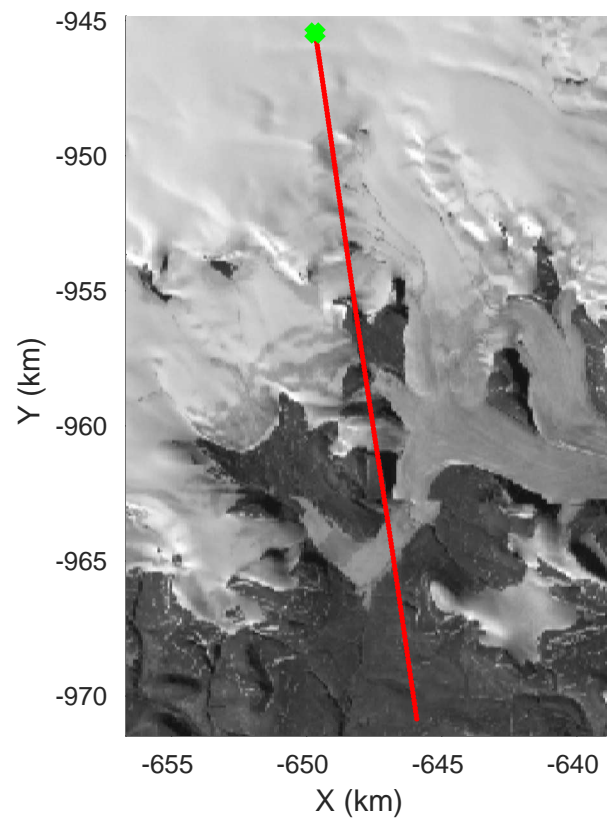
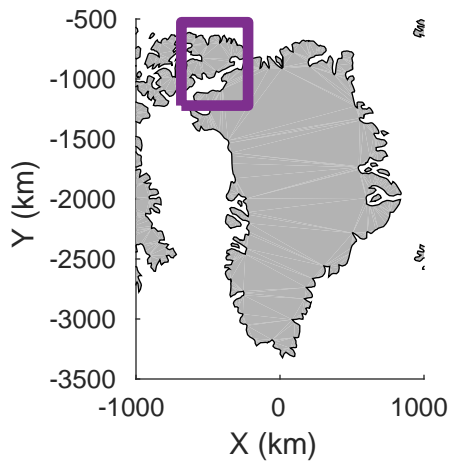


accum 2017_Greenland_P3: "North Ellesemere 01" 20170329_02_136: 17:27:30.3 to 17:30:07.1 GPS




accum 2017_Greenland_P3: "North Ellesemere 01" 20170329_02_136: 17:27:30.3 to 17:30:07.1 GPS





accum 2017_Greenland_P3: "North Ellesemere 01" 20170329_02_137: 17:30:07.2 to 17:33:05.0 GPS



accum 2017_Greenland_P3: "North Ellesemere 01" 20170329_02_137: 17:30:07.2 to 17:33:05.0 GPS

