

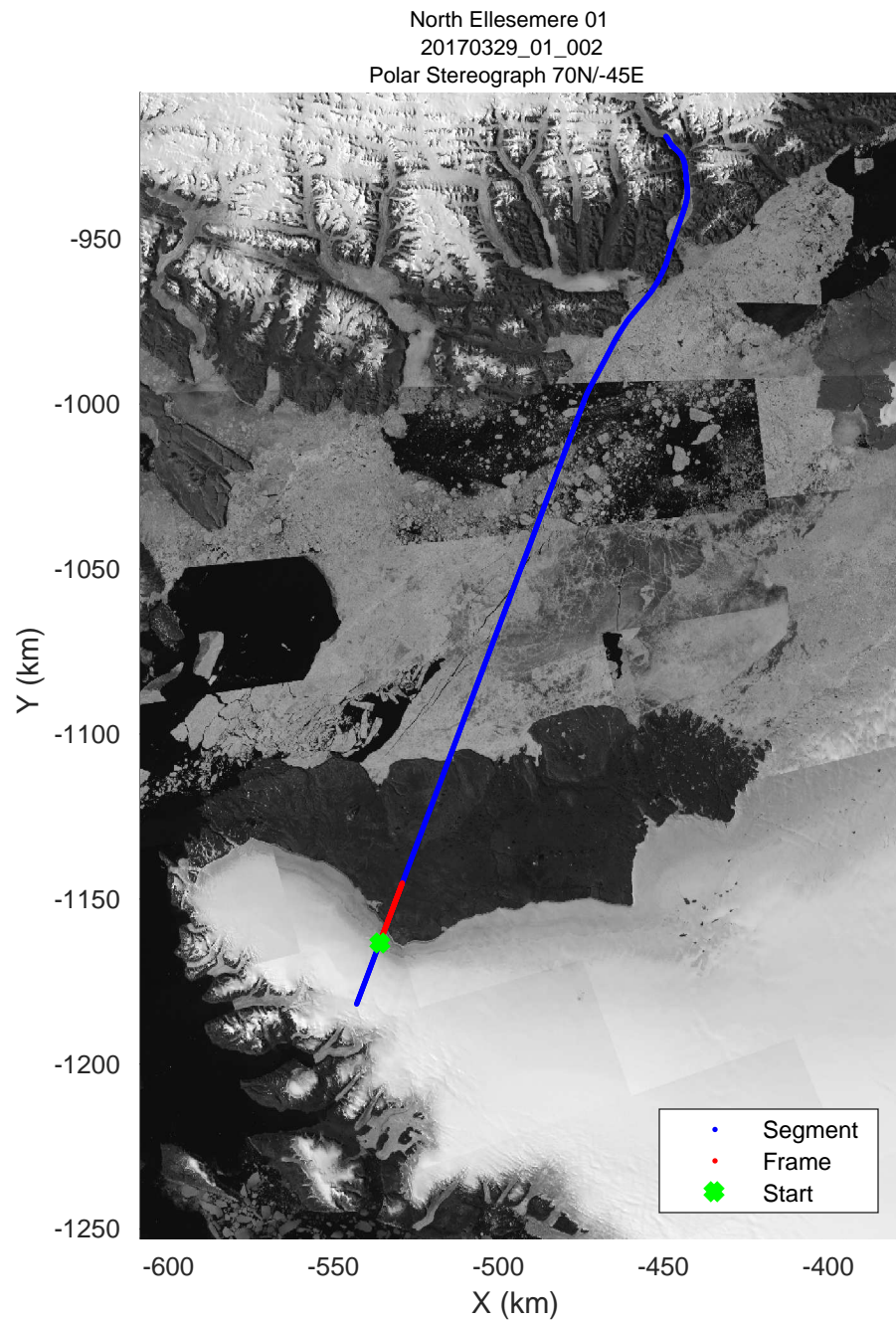

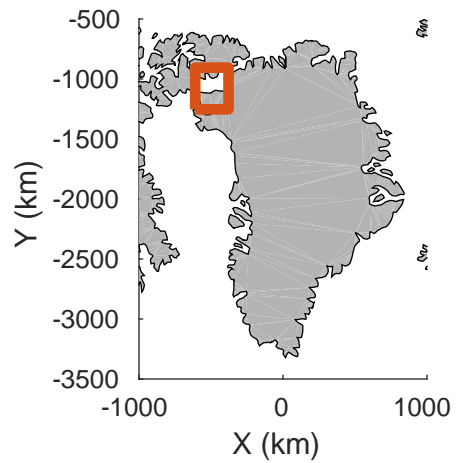


accum 2017_Greenland_P3: "North Ellesemere 01" 20170329_01_001: 11:19:53.4 to 11:21:51.9 GPS




accum 2017_Greenland_P3: "North Ellesemere 01" 20170329_01_001: 11:19:53.4 to 11:21:51.9 GPS





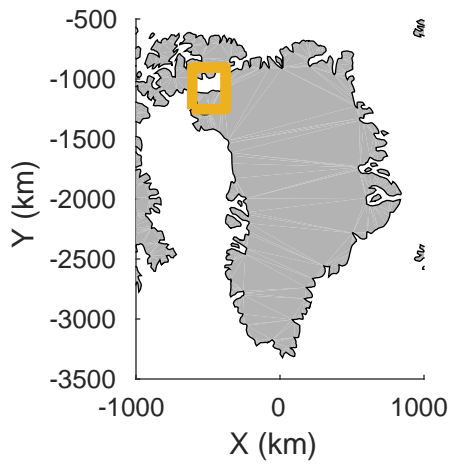


accum 2017_Greenland_P3: "North Ellesemere 01" 20170329_01_002: 11:21:52.0 to 11:23:50.0 GPS

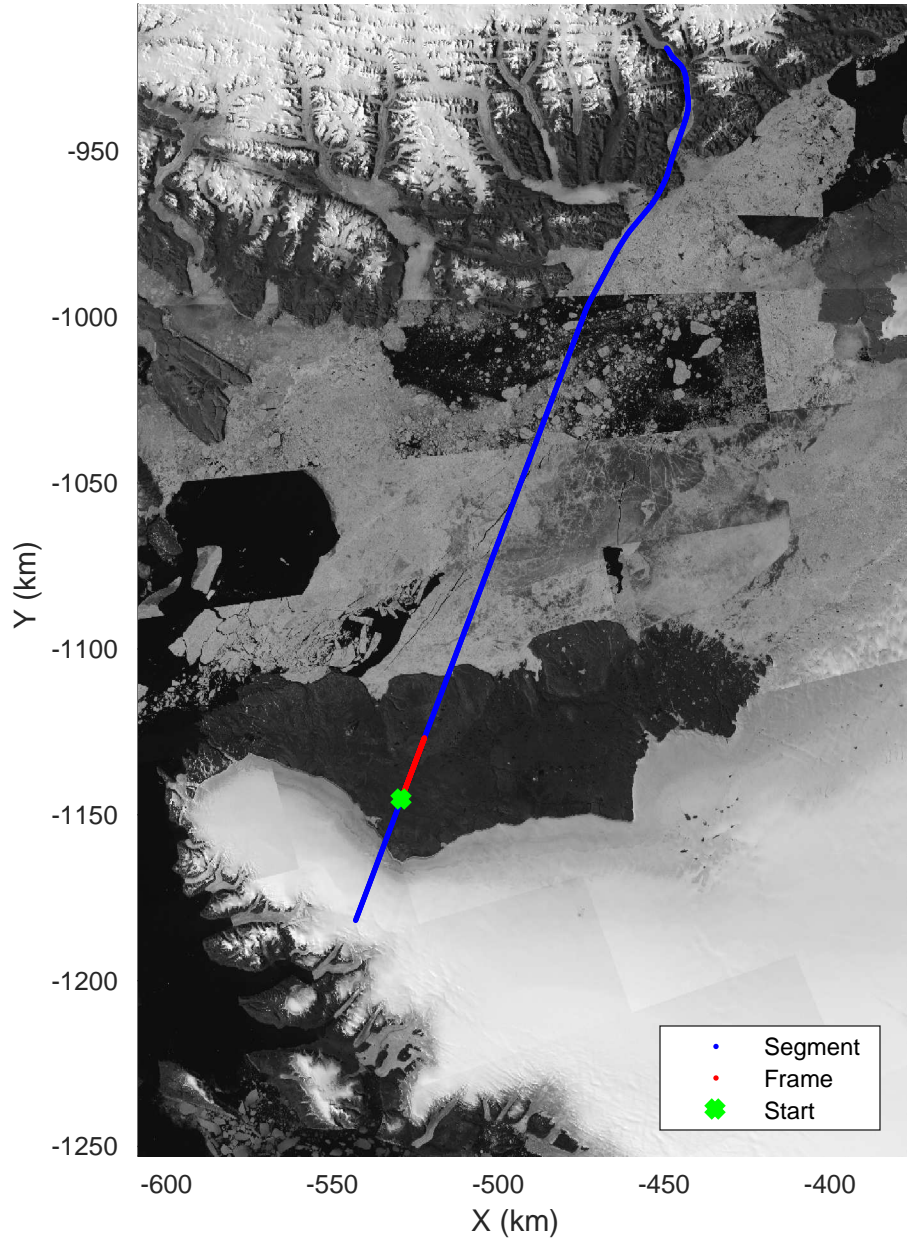


accum 2017_Greenland_P3: "North Ellesemere 01" 20170329_01_002: 11:21:52.0 to 11:23:50.0 GPS







North Ellesemere 01
20170329_01_003
Polar Stereograph 70N/-45E

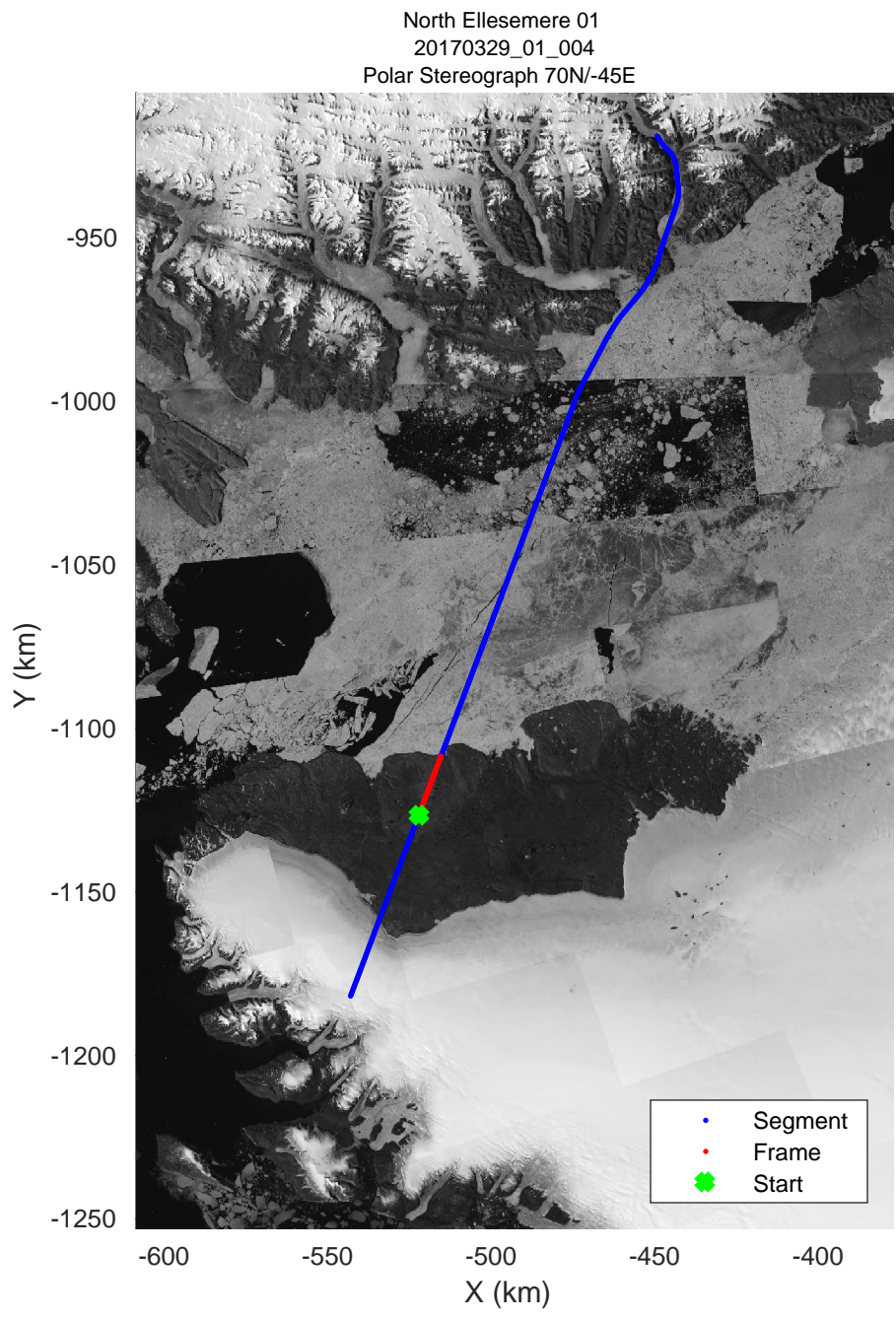

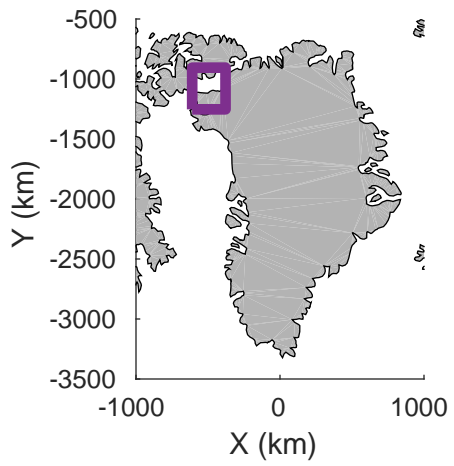


accum 2017_Greenland_P3: "North Ellesemere 01" 20170329_01_003: 11:23:50.2 to 11:25:48.0 GPS




accum 2017_Greenland_P3: "North Ellesemere 01" 20170329_01_003: 11:23:50.2 to 11:25:48.0 GPS




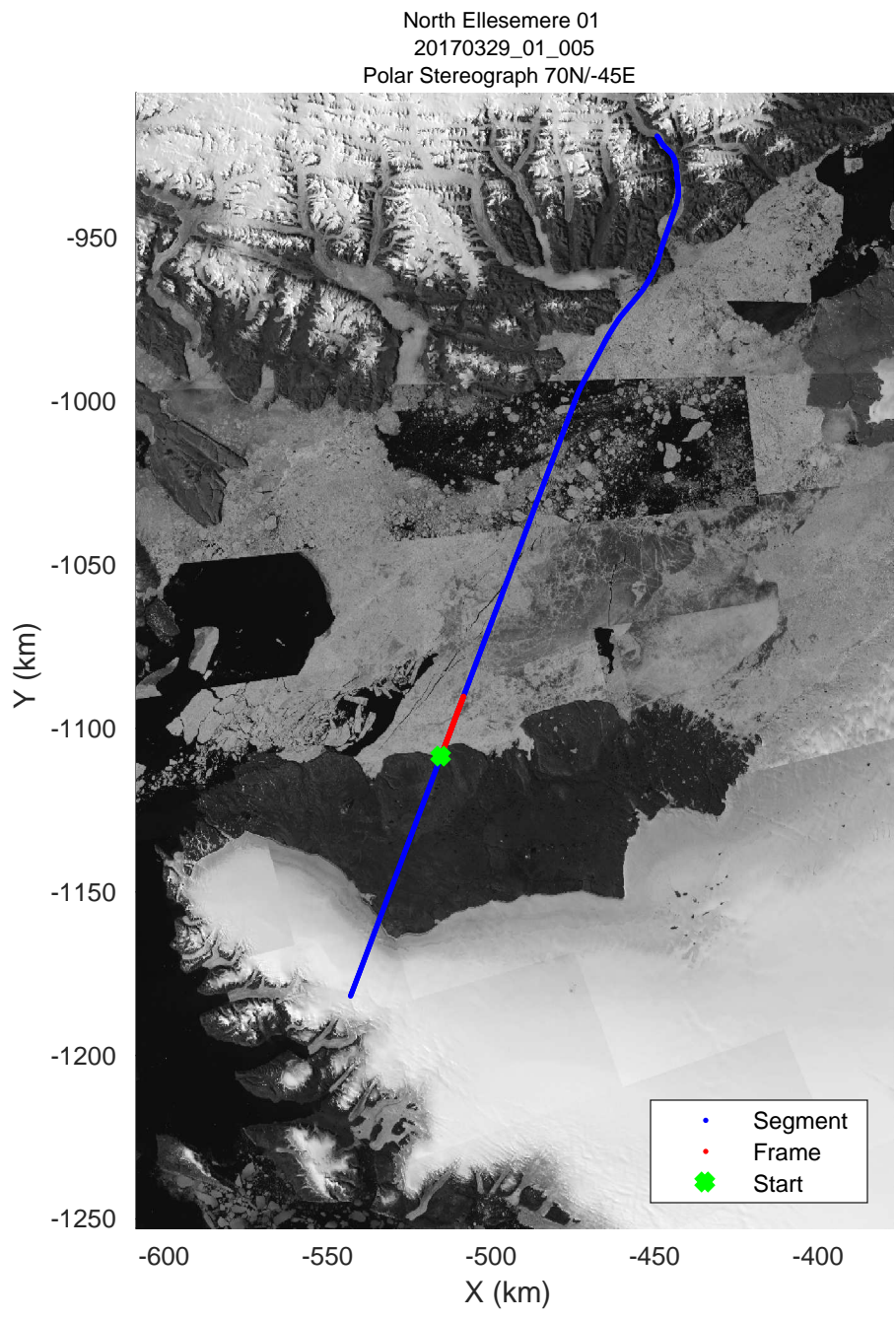

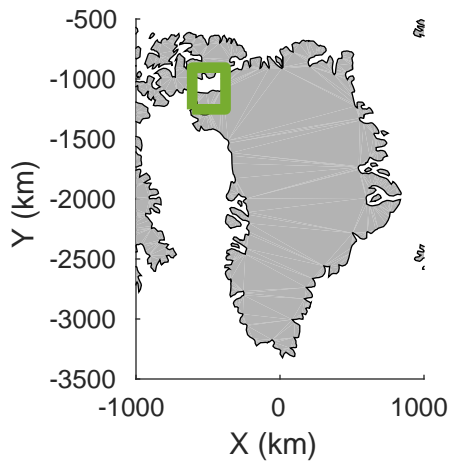


accum 2017_Greenland_P3: "North Ellesemere 01" 20170329_01_004: 11:25:48.1 to 11:27:45.7 GPS




accum 2017_Greenland_P3: "North Ellesemere 01" 20170329_01_004: 11:25:48.1 to 11:27:45.7 GPS




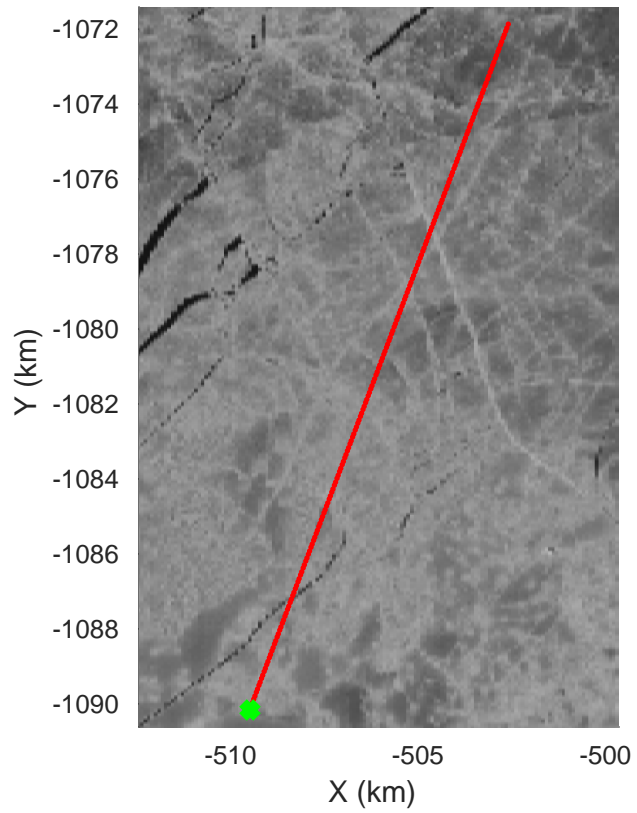
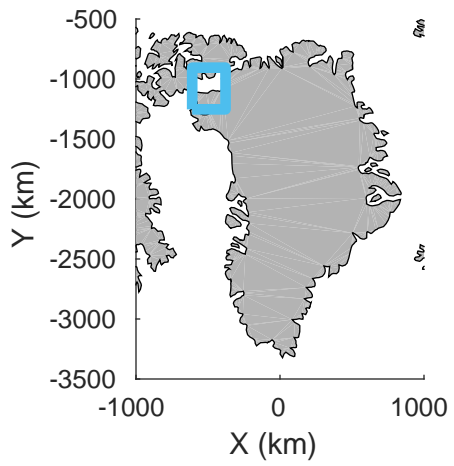


accum 2017_Greenland_P3: "North Ellesemere 01" 20170329_01_005: 11:27:45.9 to 11:29:44.8 GPS

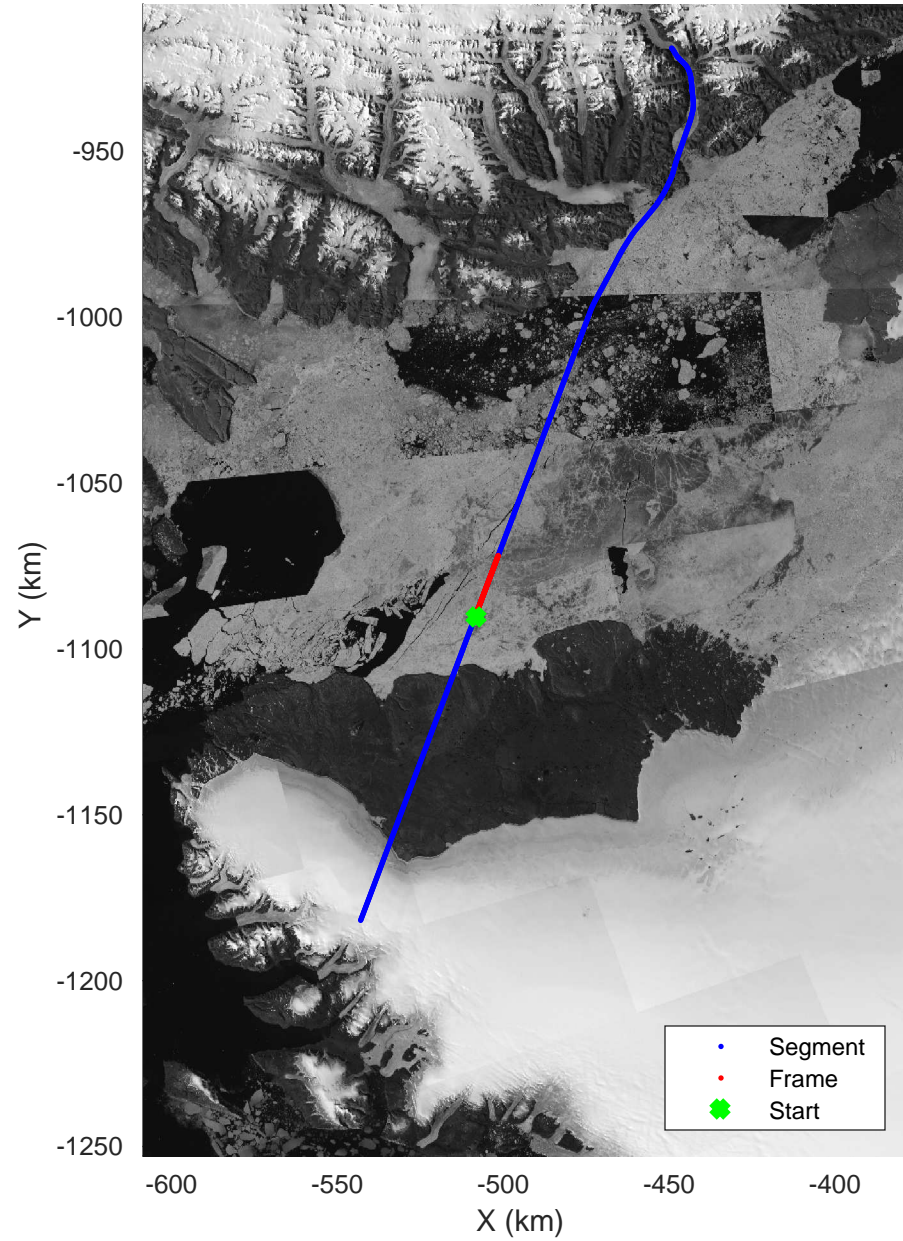


accum 2017_Greenland_P3: "North Ellesemere 01" 20170329_01_005: 11:27:45.9 to 11:29:44.8 GPS







North Ellesemere 01
20170329_01_006
Polar Stereograph 70N/-45E

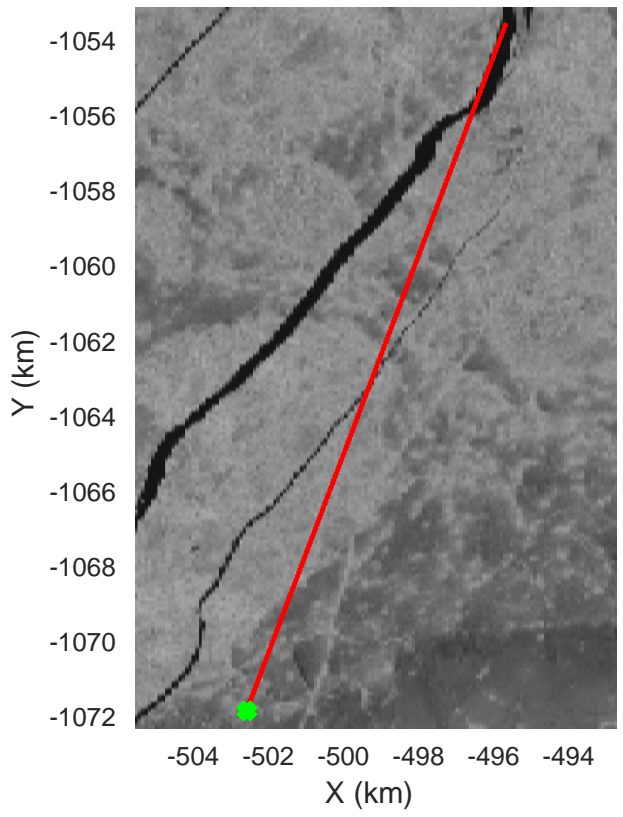
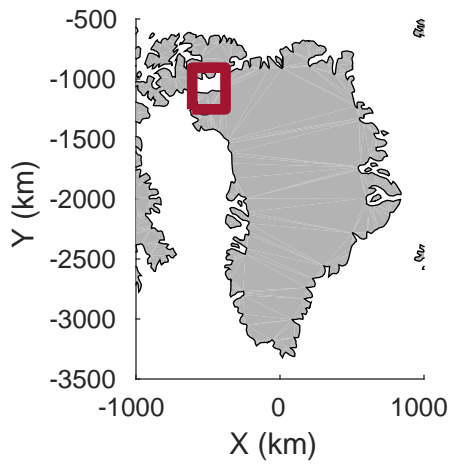


accum 2017_Greenland_P3: "North Ellesemere 01" 20170329_01_006: 11:29:44.9 to 11:31:44.4 GPS

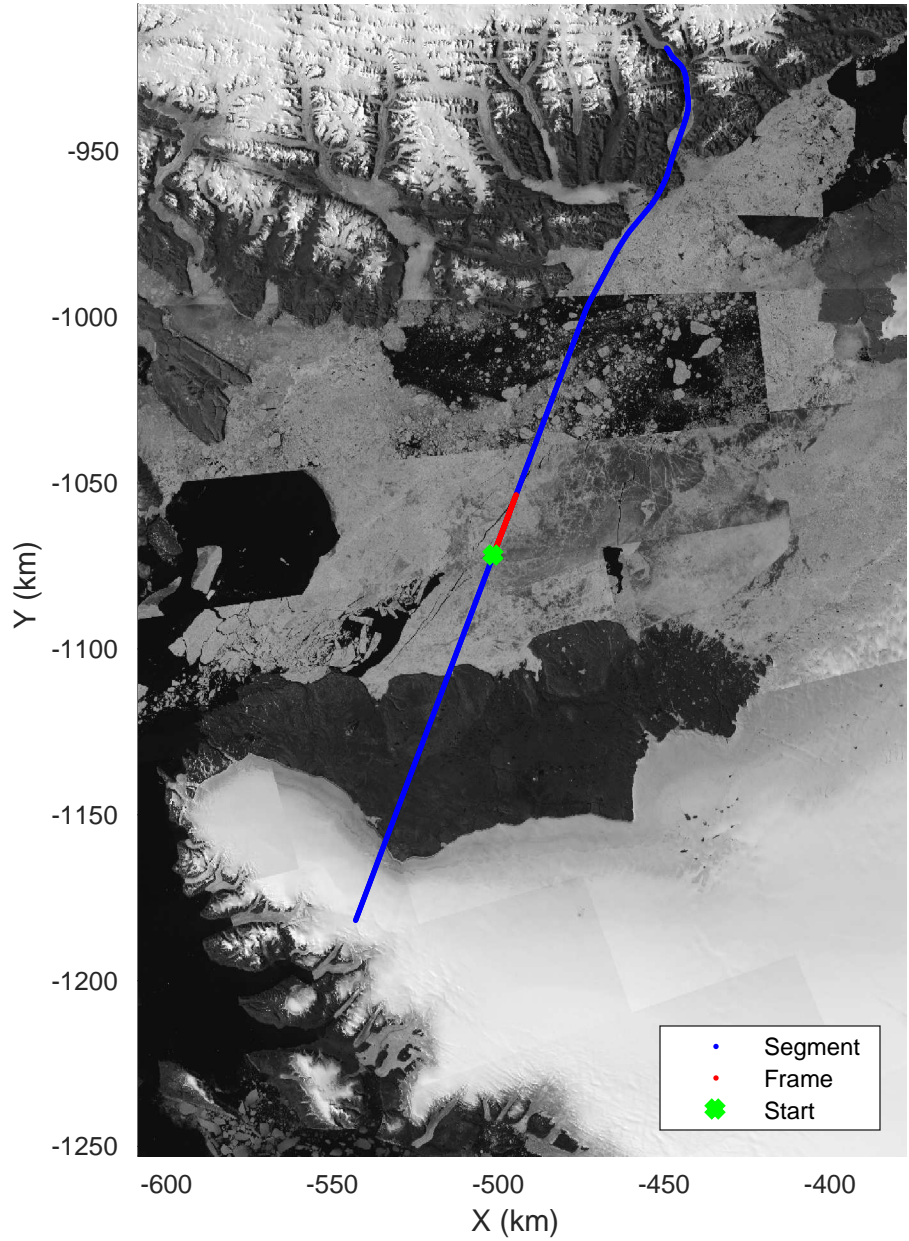


accum 2017_Greenland_P3: "North Ellesemere 01" 20170329_01_006: 11:29:44.9 to 11:31:44.4 GPS







North Ellesemere 01
20170329_01_007
Polar Stereograph 70N/-45E

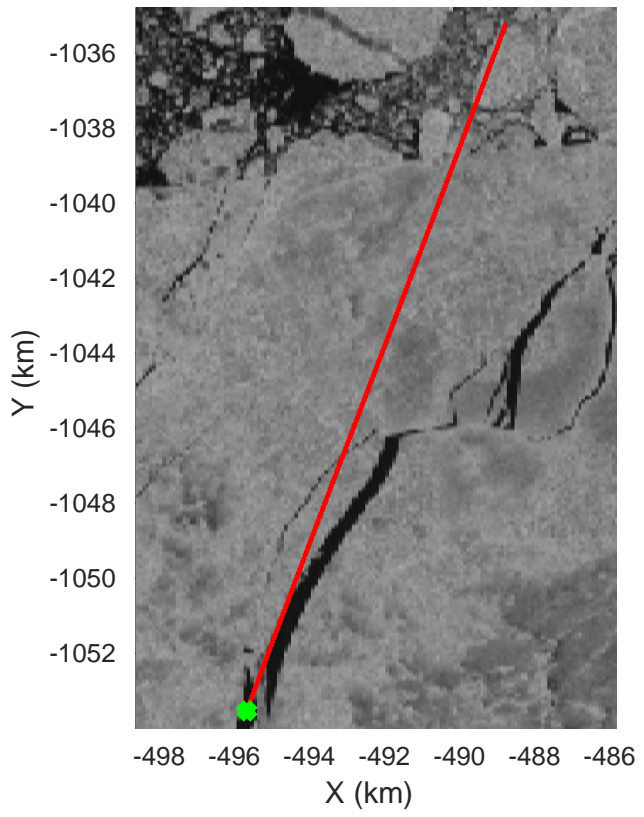
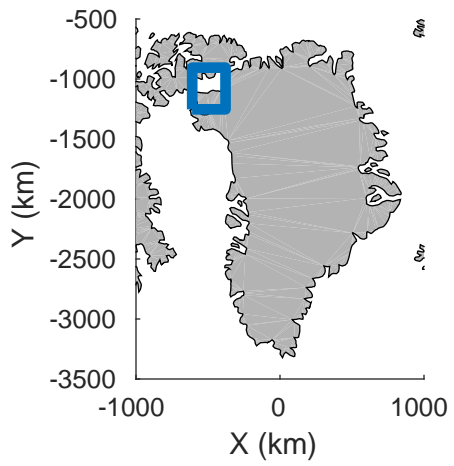


accum 2017_Greenland_P3: "North Ellesemere 01" 20170329_01_007: 11:31:44.6 to 11:33:44.4 GPS

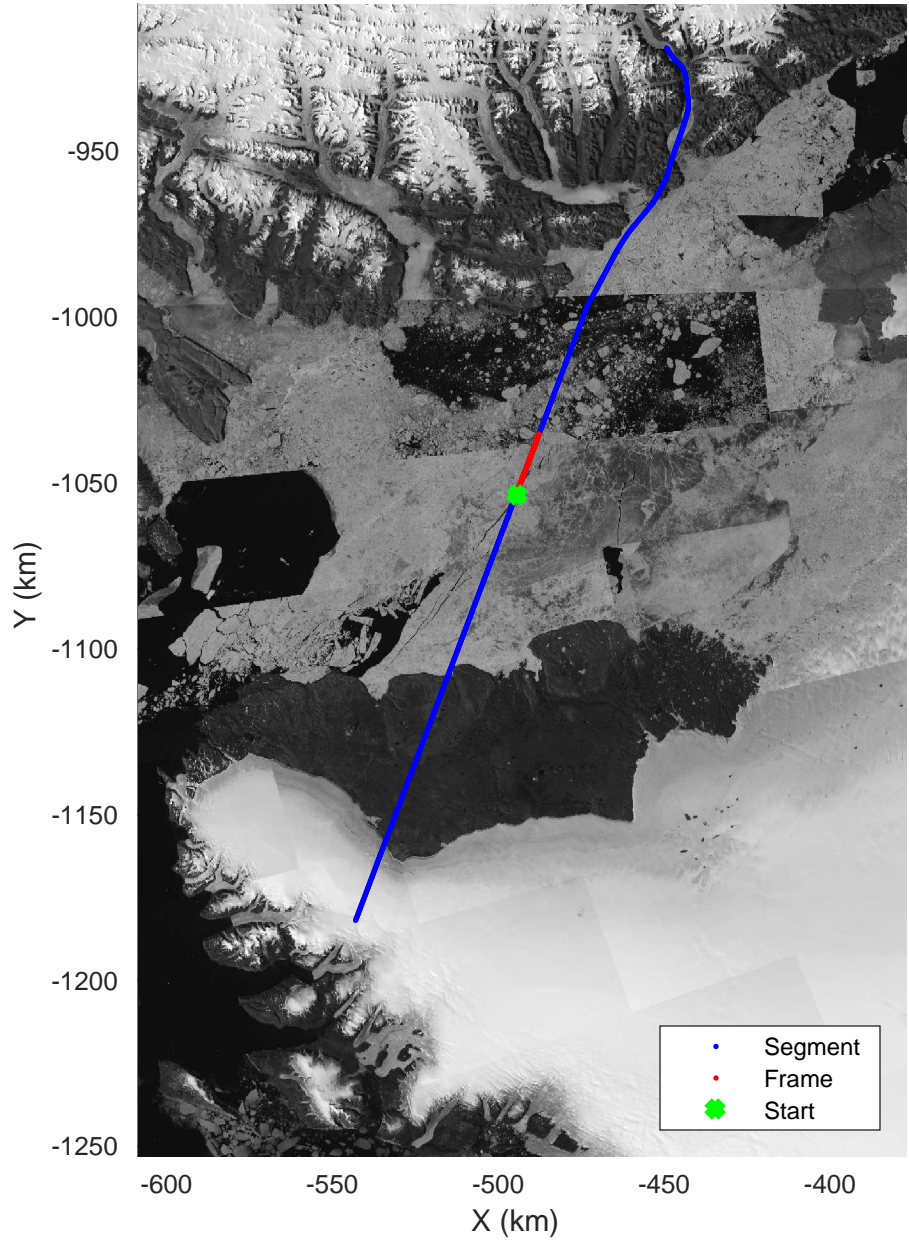


accum 2017_Greenland_P3: "North Ellesemere 01" 20170329_01_007: 11:31:44.6 to 11:33:44.4 GPS







North Ellesemere 01
20170329_01_008
Polar Stereograph 70N/-45E

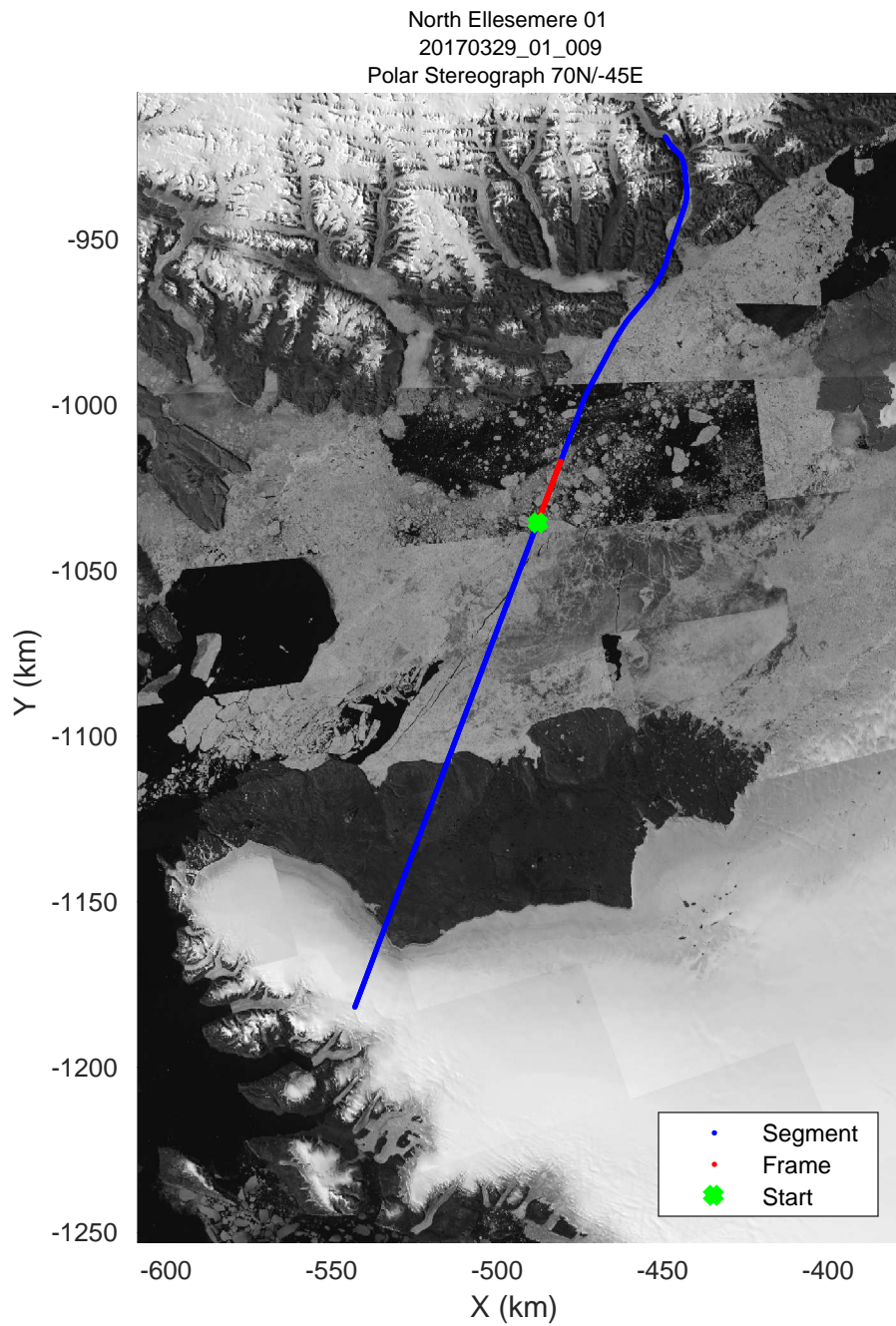

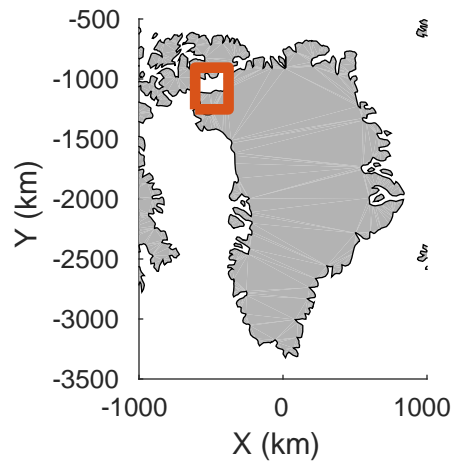


accum 2017_Greenland_P3: "North Ellesemere 01" 20170329_01_008: 11:33:44.6 to 11:35:43.1 GPS




accum 2017_Greenland_P3: "North Ellesemere 01" 20170329_01_008: 11:33:44.6 to 11:35:43.1 GPS




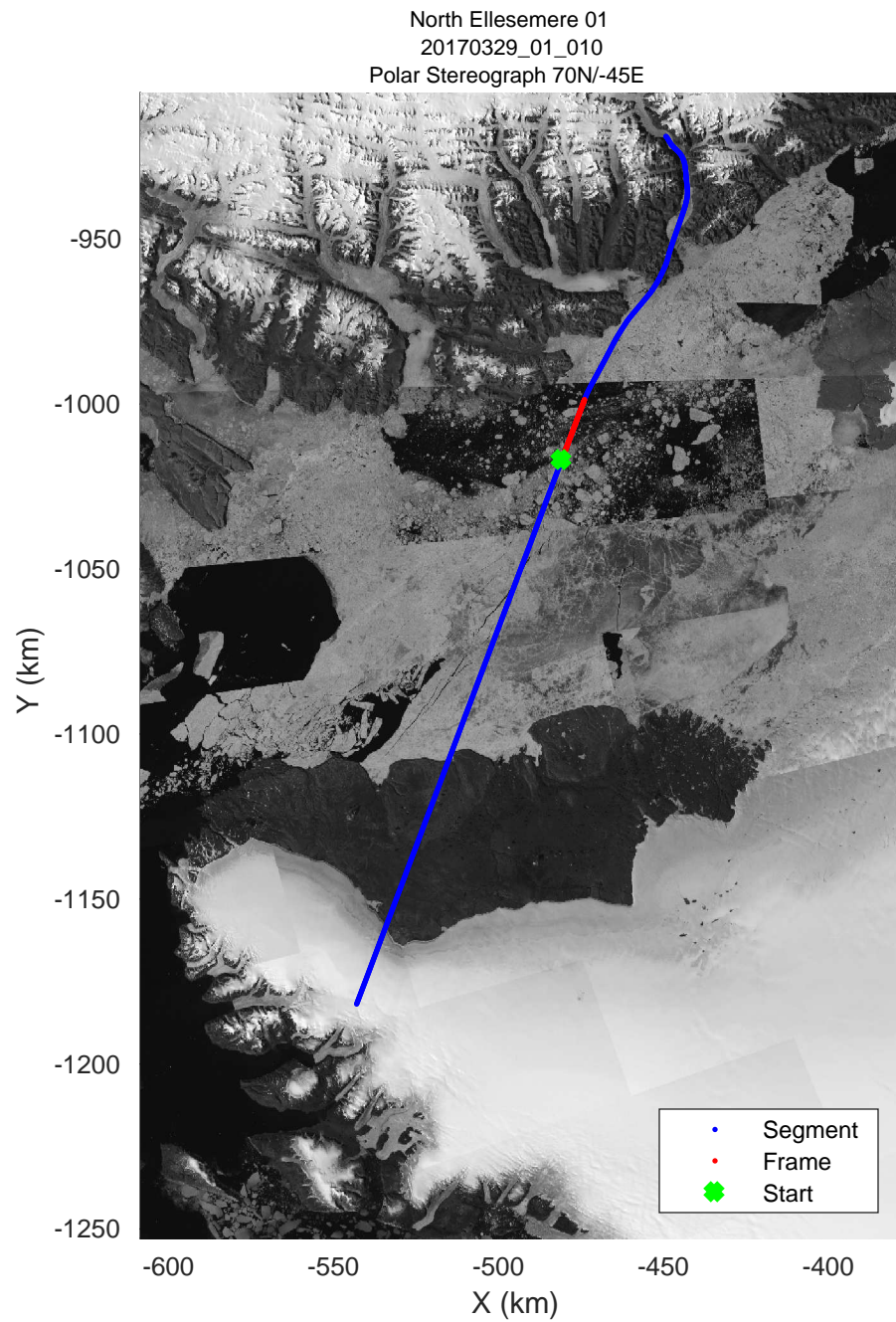

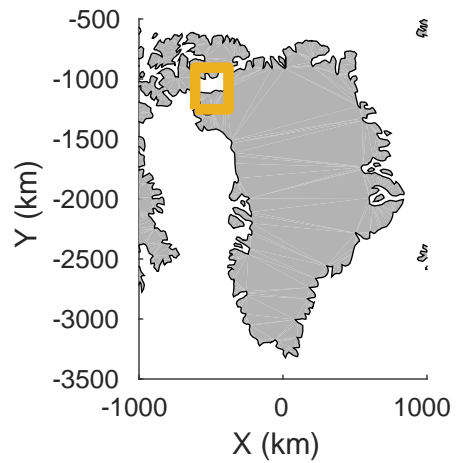


accum 2017_Greenland_P3: "North Ellesemere 01" 20170329_01_009: 11:35:43.3 to 11:37:44.7 GPS




accum 2017_Greenland_P3: "North Ellesemere 01" 20170329_01_009: 11:35:43.3 to 11:37:44.7 GPS




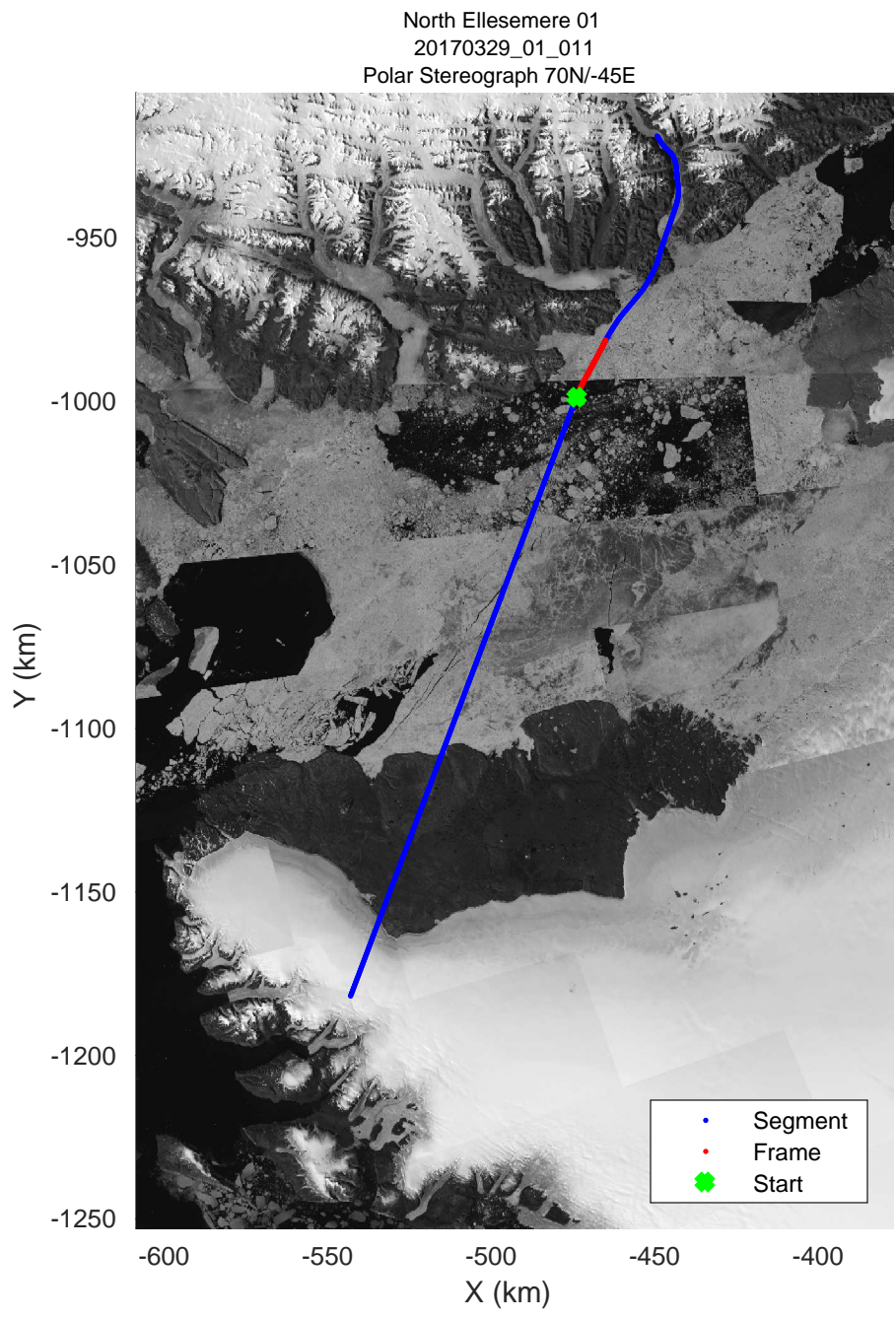

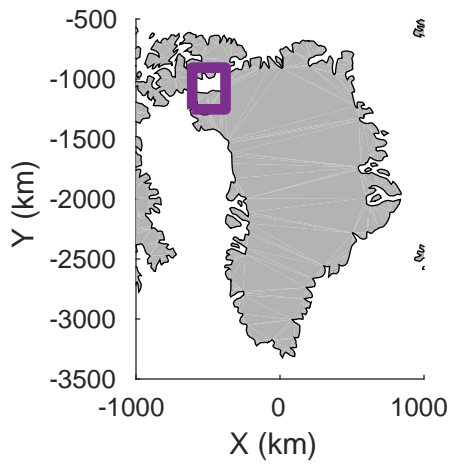


accum 2017_Greenland_P3: "North Ellesemere 01" 20170329_01_010: 11:37:44.9 to 11:39:52.4 GPS




accum 2017_Greenland_P3: "North Ellesemere 01" 20170329_01_010: 11:37:44.9 to 11:39:52.4 GPS





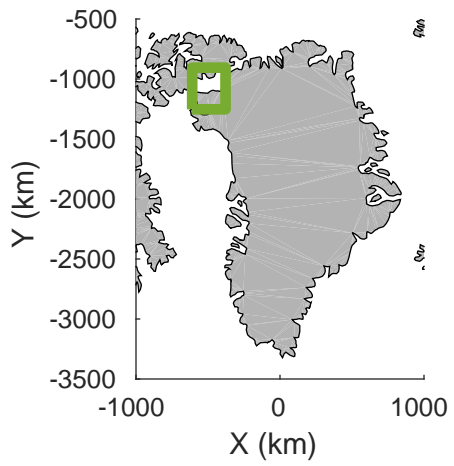


accum 2017_Greenland_P3: "North Ellesemere 01" 20170329_01_011: 11:39:52.6 to 11:42:04.0 GPS

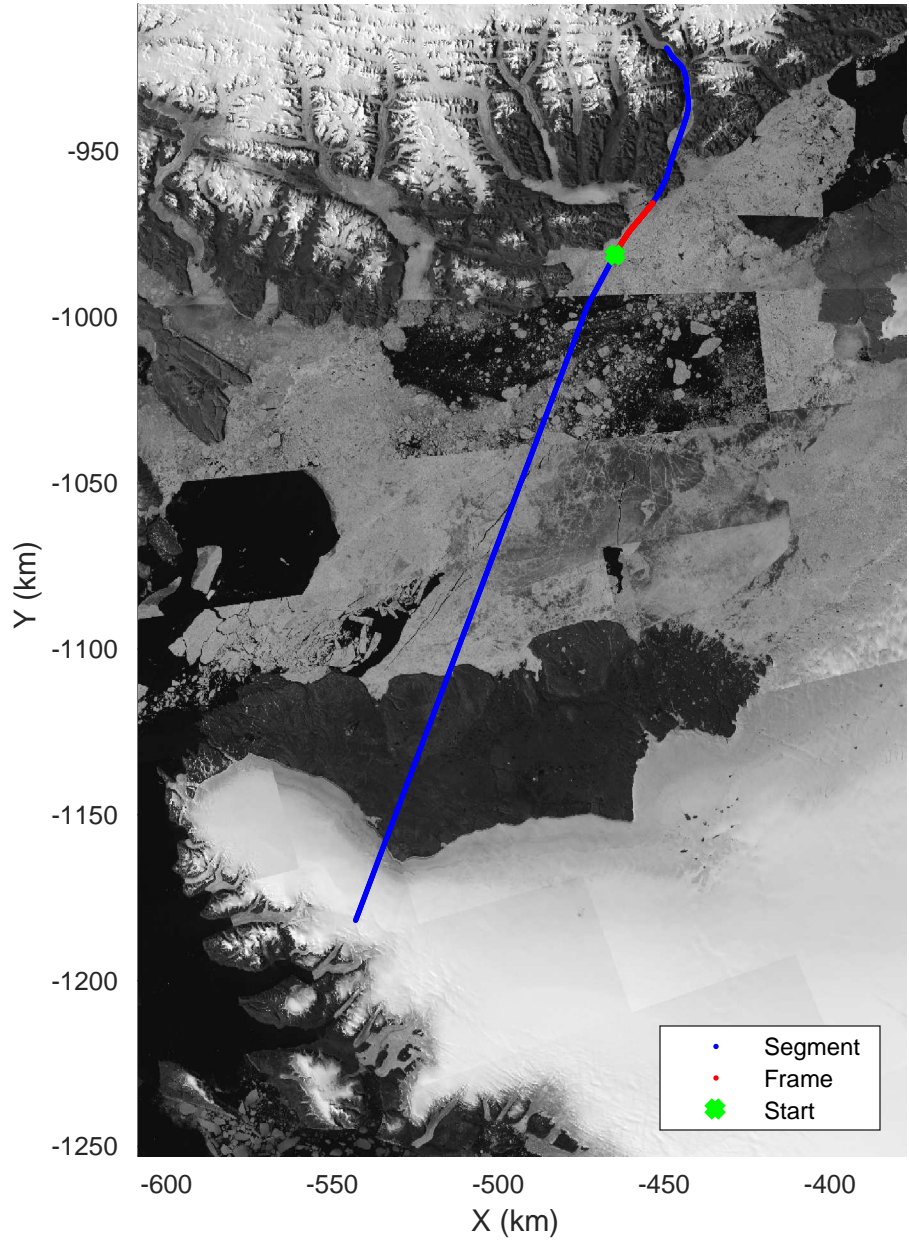


accum 2017_Greenland_P3: "North Ellesemere 01" 20170329_01_011: 11:39:52.6 to 11:42:04.0 GPS







North Ellesemere 01
20170329_01_012
Polar Stereograph 70N/-45E

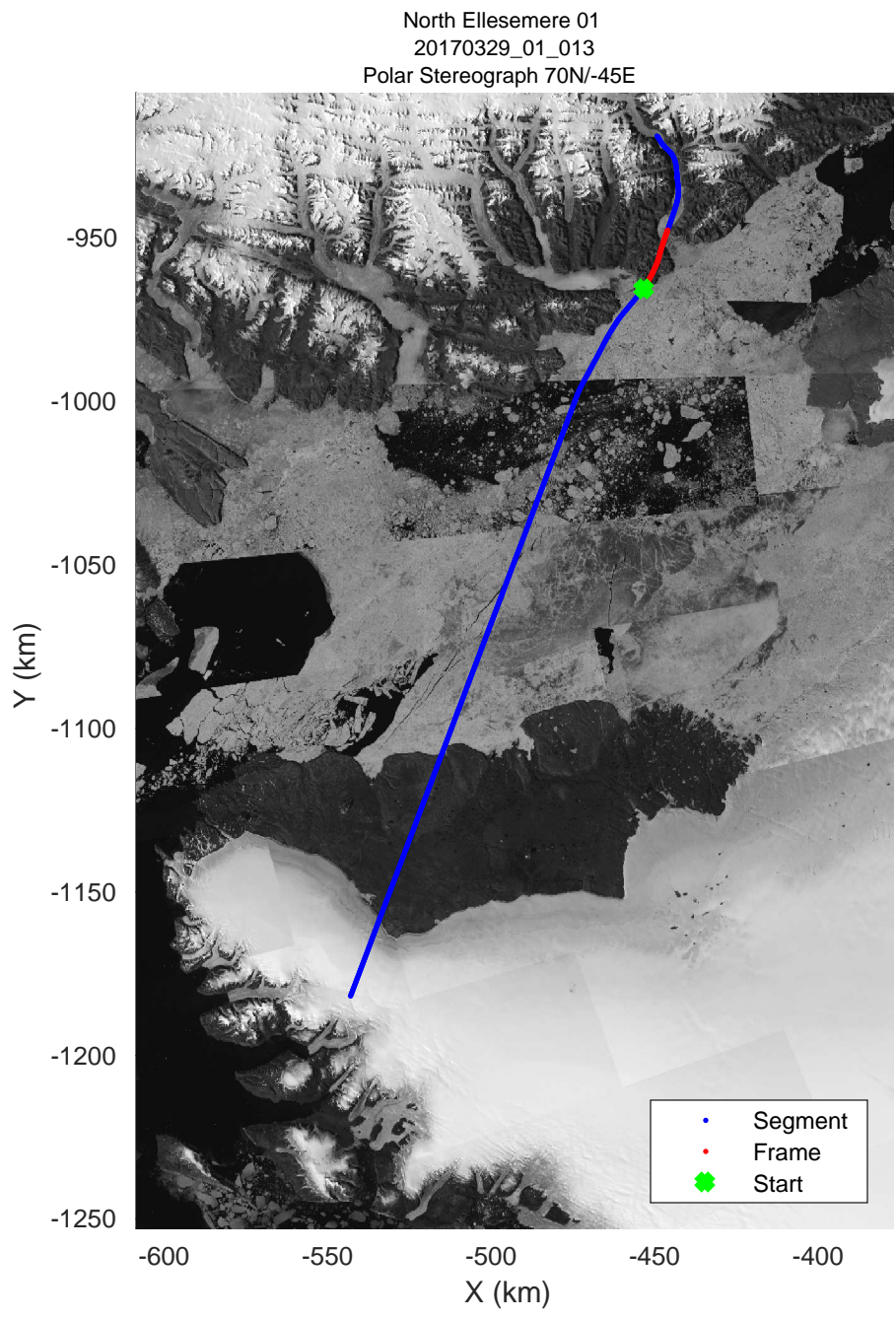

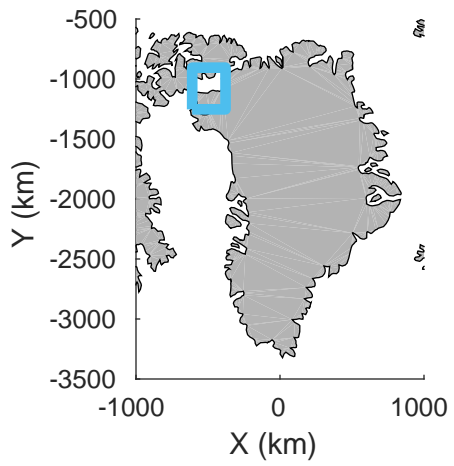


accum 2017_Greenland_P3: "North Ellesemere 01" 20170329_01_012: 11:42:04.2 to 11:44:21.3 GPS




accum 2017_Greenland_P3: "North Ellesemere 01" 20170329_01_012: 11:42:04.2 to 11:44:21.3 GPS




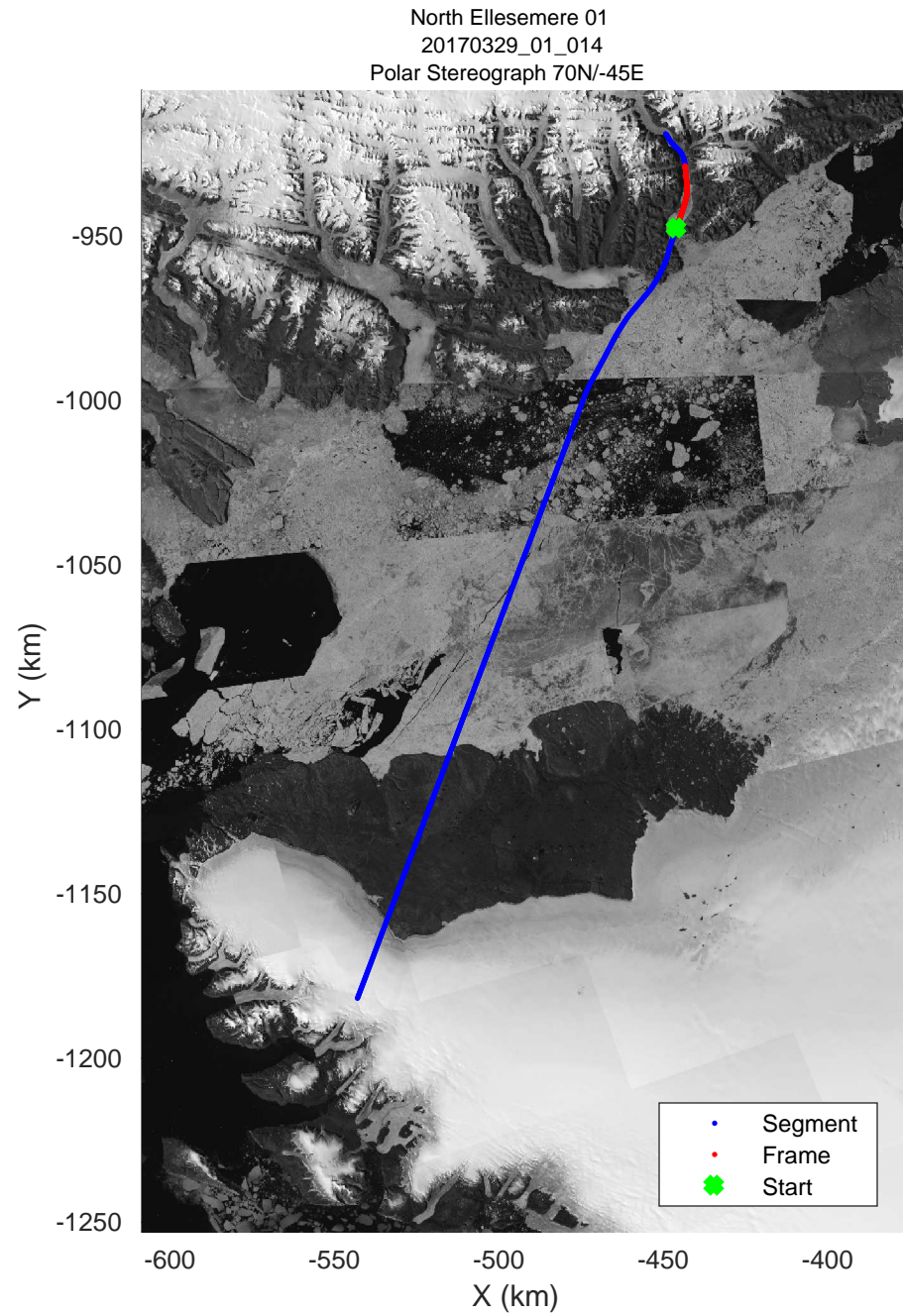

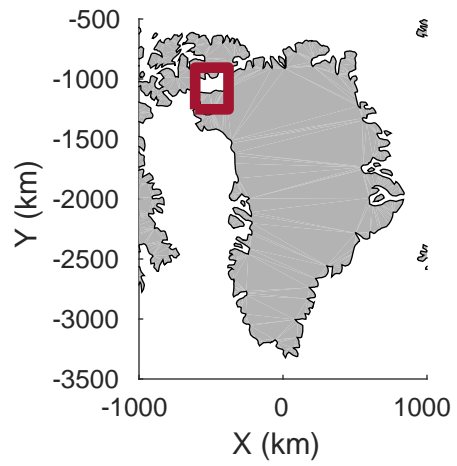


accum 2017_Greenland_P3: "North Ellesemere 01" 20170329_01_013: 11:44:21.5 to 11:46:42.1 GPS

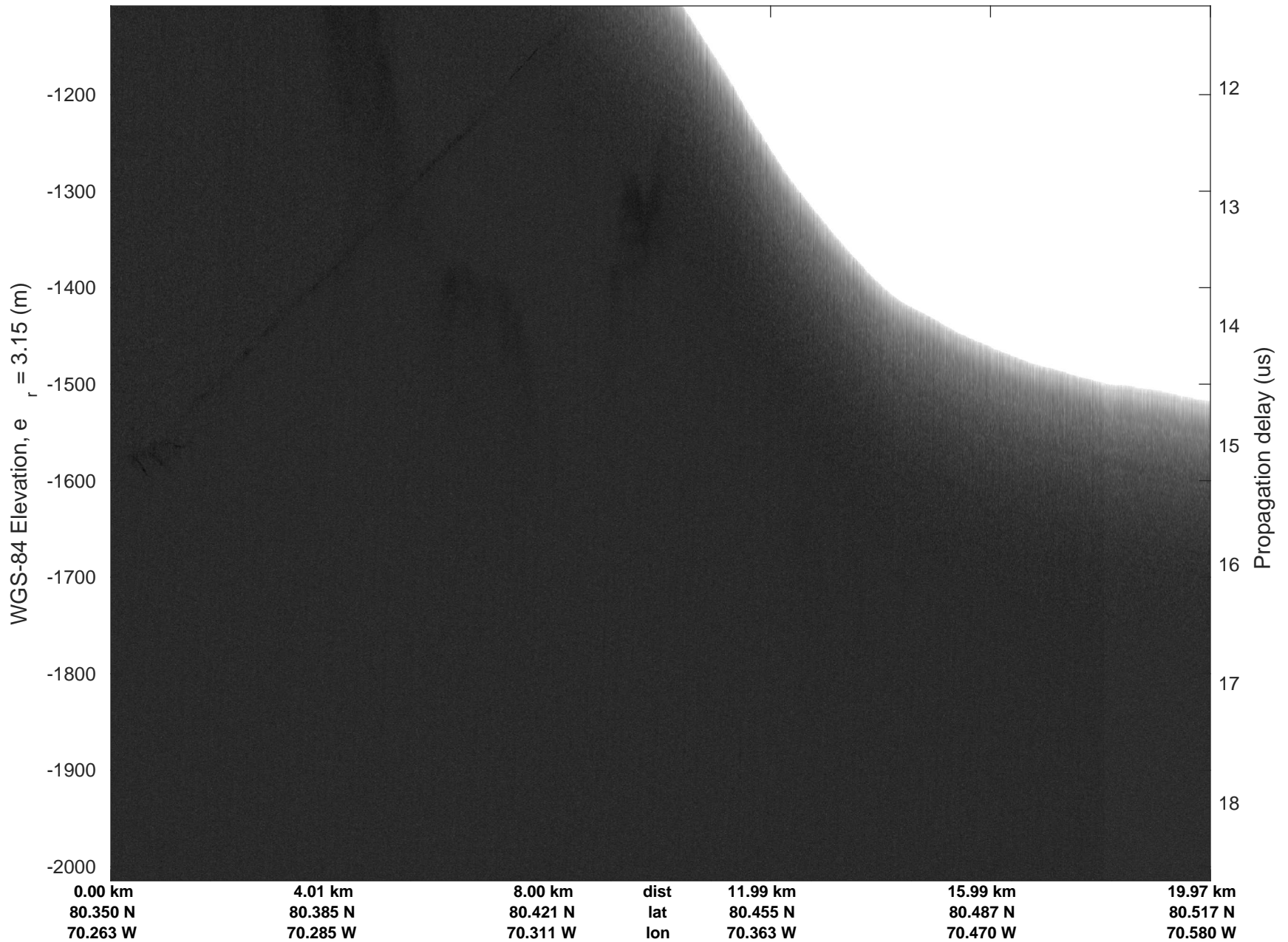


accum 2017_Greenland_P3: "North Ellesemere 01" 20170329_01_013: 11:44:21.5 to 11:46:42.1 GPS




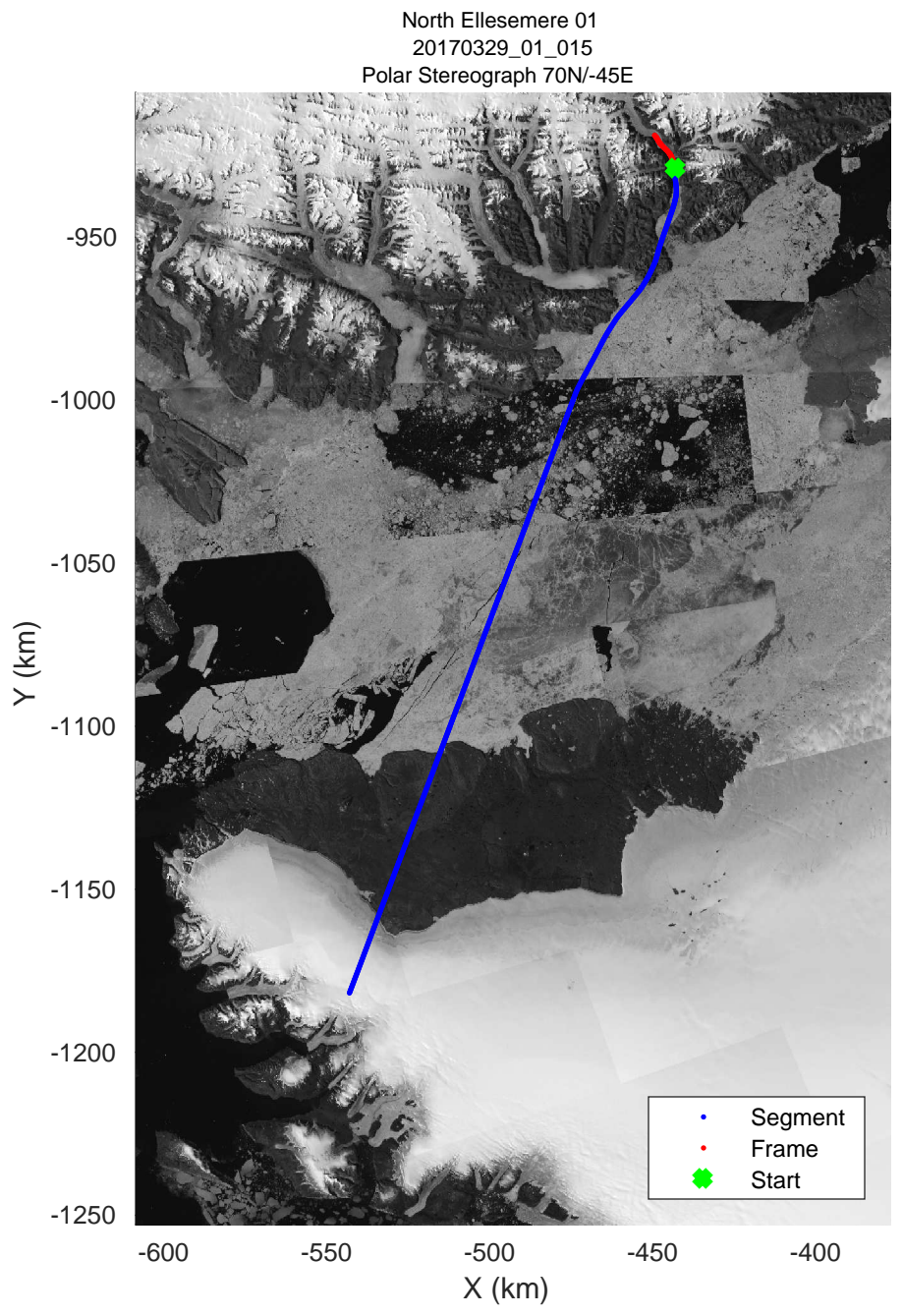

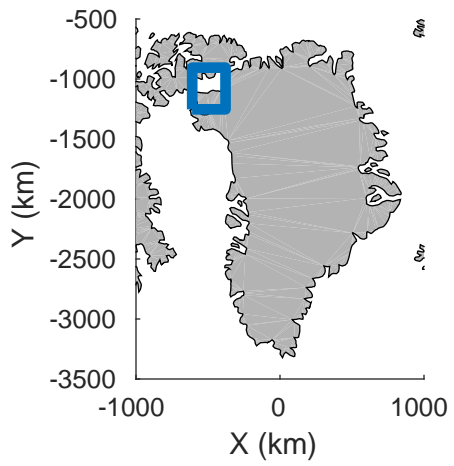


accum 2017_Greenland_P3: "North Ellesemere 01" 20170329_01_014: 11:46:42.3 to 11:49:08.6 GPS




accum 2017_Greenland_P3: "North Ellesemere 01" 20170329_01_014: 11:46:42.3 to 11:49:08.6 GPS






accum 2017_Greenland_P3: "North Ellesemere 01" 20170329_01_015: 11:49:08.8 to 11:50:42.6 GPS



0.00 km	2.42 km	4.83 km	dist	7.25 km	9.67 km	12.07 km
80.517 N	80.535 N	80.547 N	lat	80.555 N	80.564 N	80.574 N
70.581 W	70.661 W	70.765 W	lon	70.889 W	71.009 W	71.122 W

accum 2017_Greenland_P3: "North Ellesemere 01" 20170329_01_015: 11:49:08.8 to 11:50:42.6 GPS



0.00 km	2.42 km	4.83 km	dist	7.25 km	9.67 km	12.07 km
80.517 N	80.535 N	80.547 N	lat	80.555 N	80.564 N	80.574 N
70.581 W	70.661 W	70.765 W	lon	70.889 W	71.009 W	71.122 W