
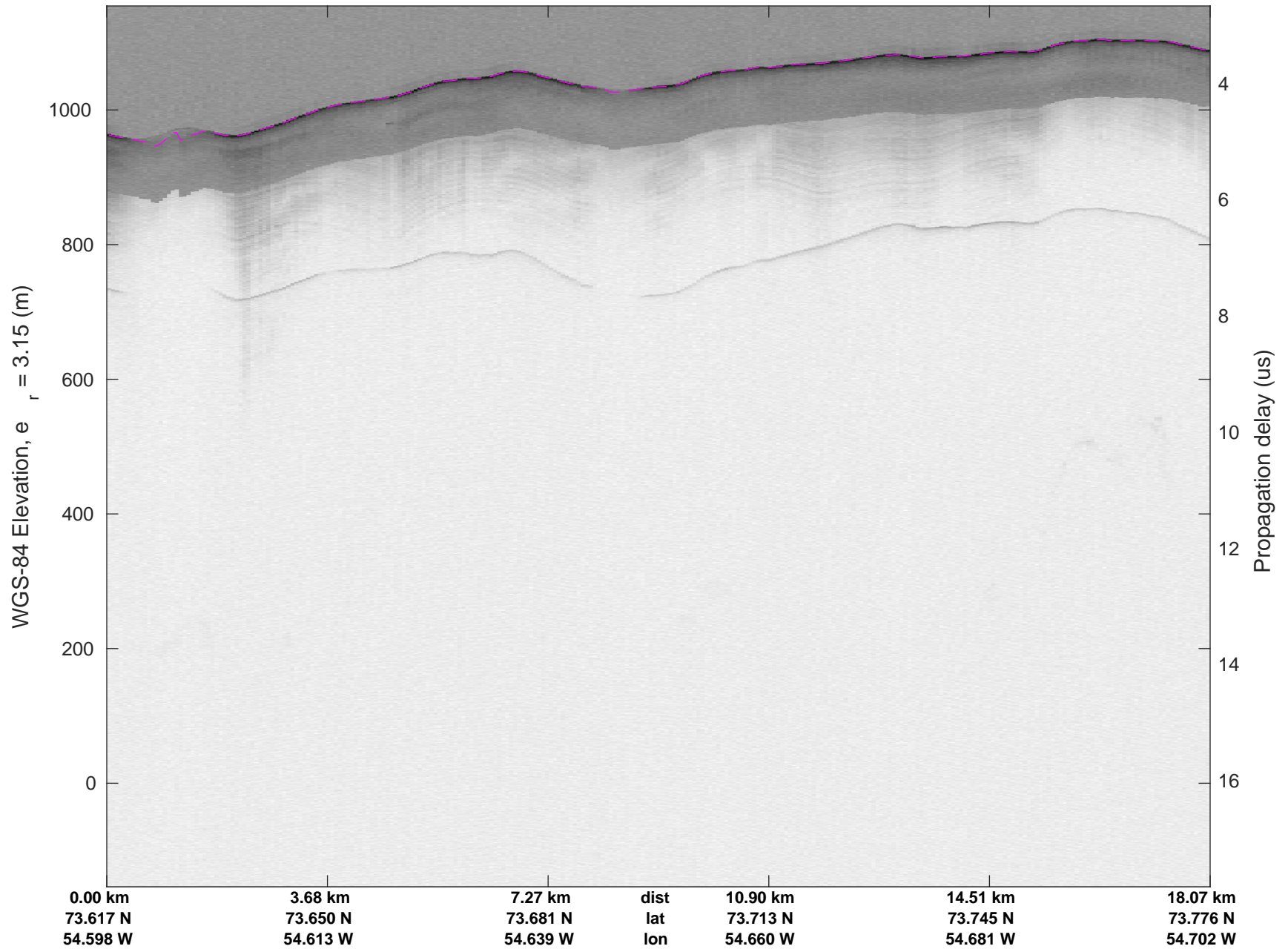
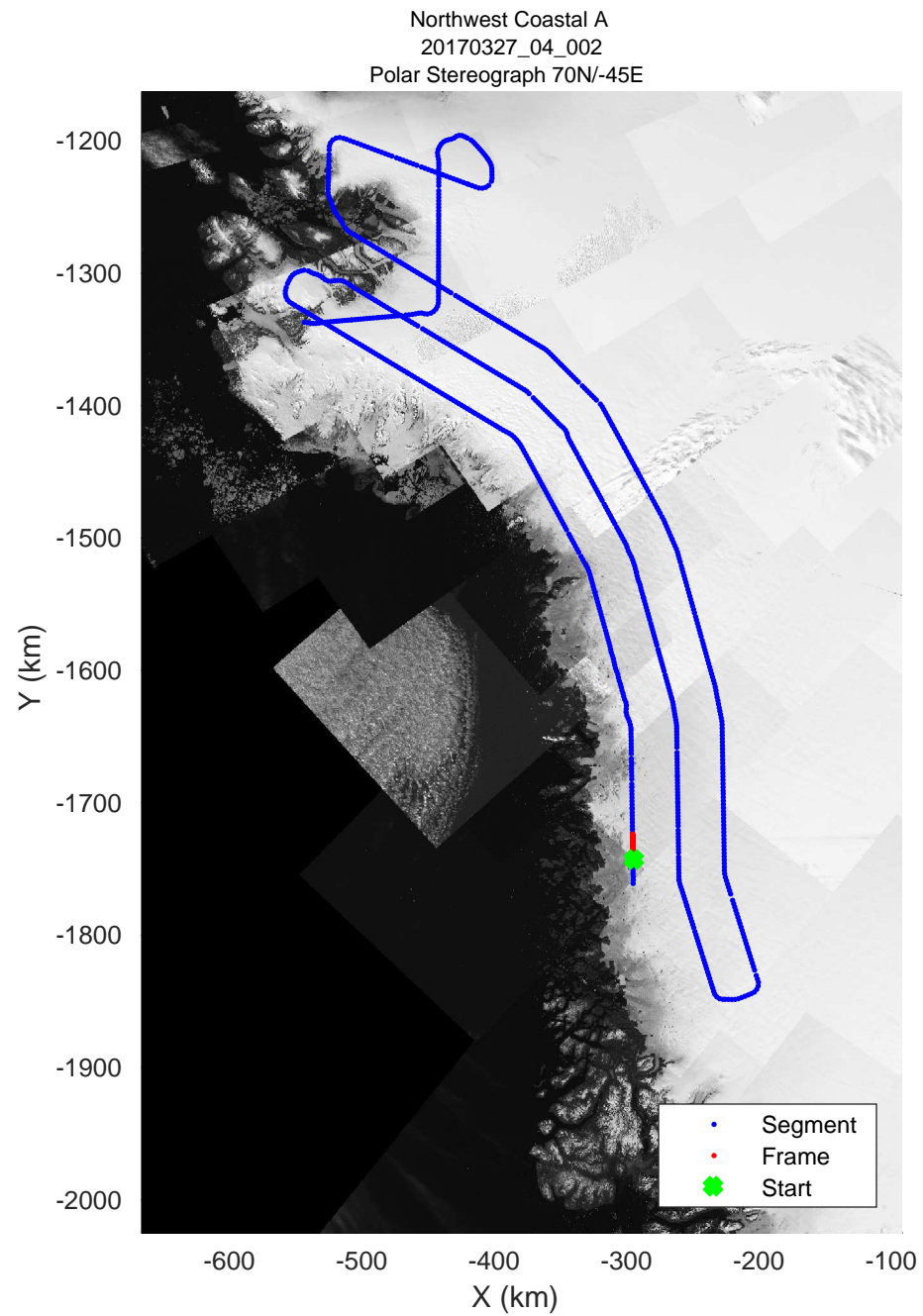

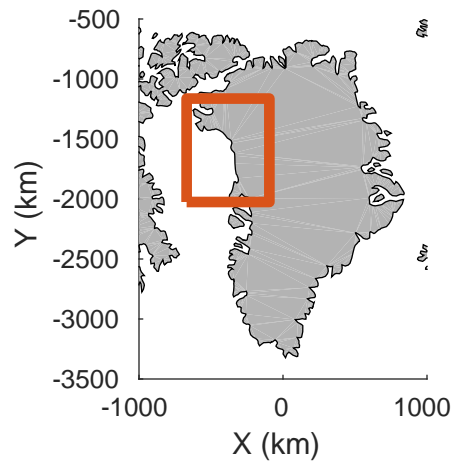


accum 2017_Greenland_P3: "Northwest Coastal A" 20170327_04_001: 12:49:31.6 to 12:51:44.5 GPS




accum 2017_Greenland_P3: "Northwest Coastal A" 20170327_04_001: 12:49:31.6 to 12:51:44.5 GPS

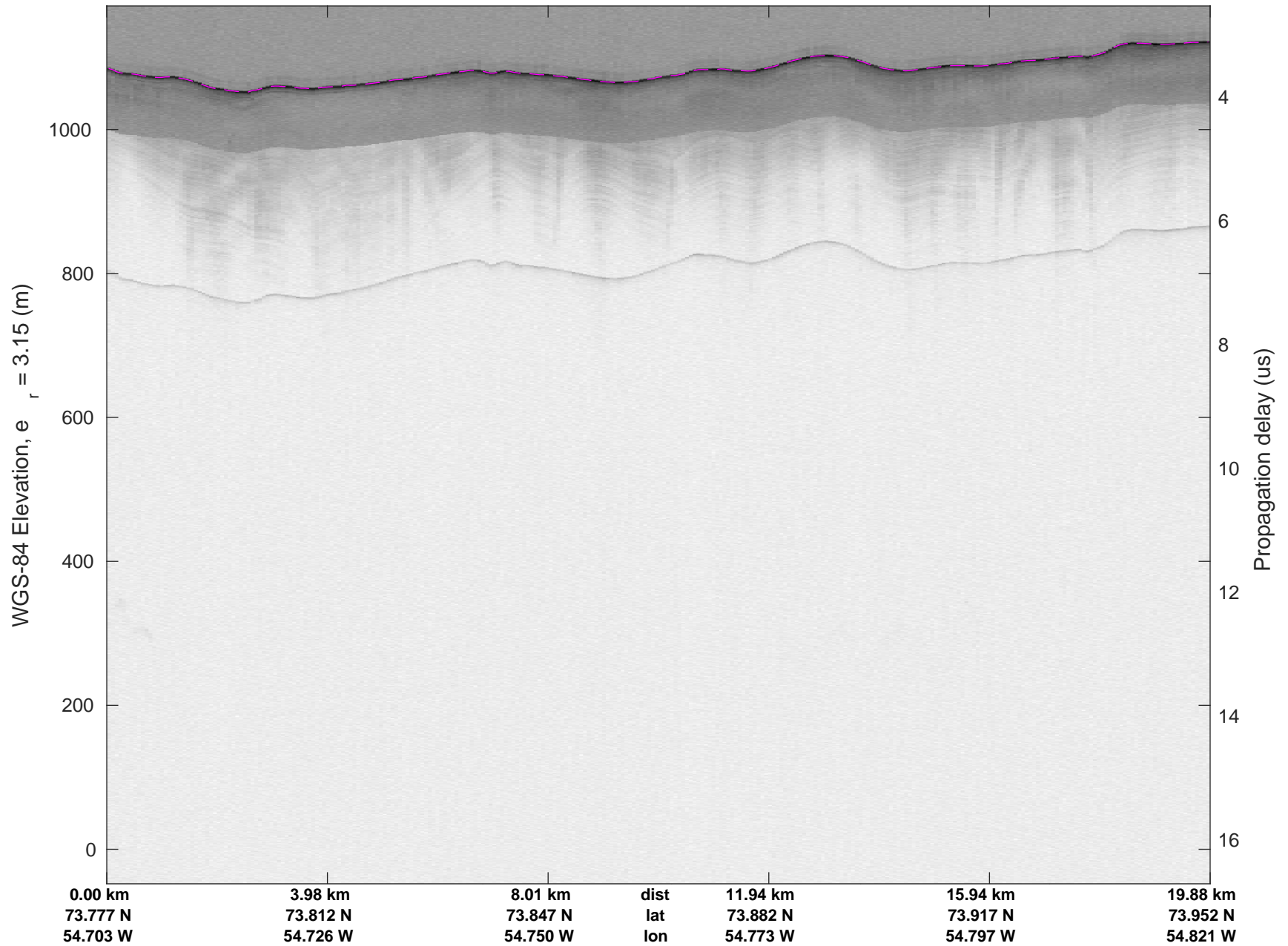


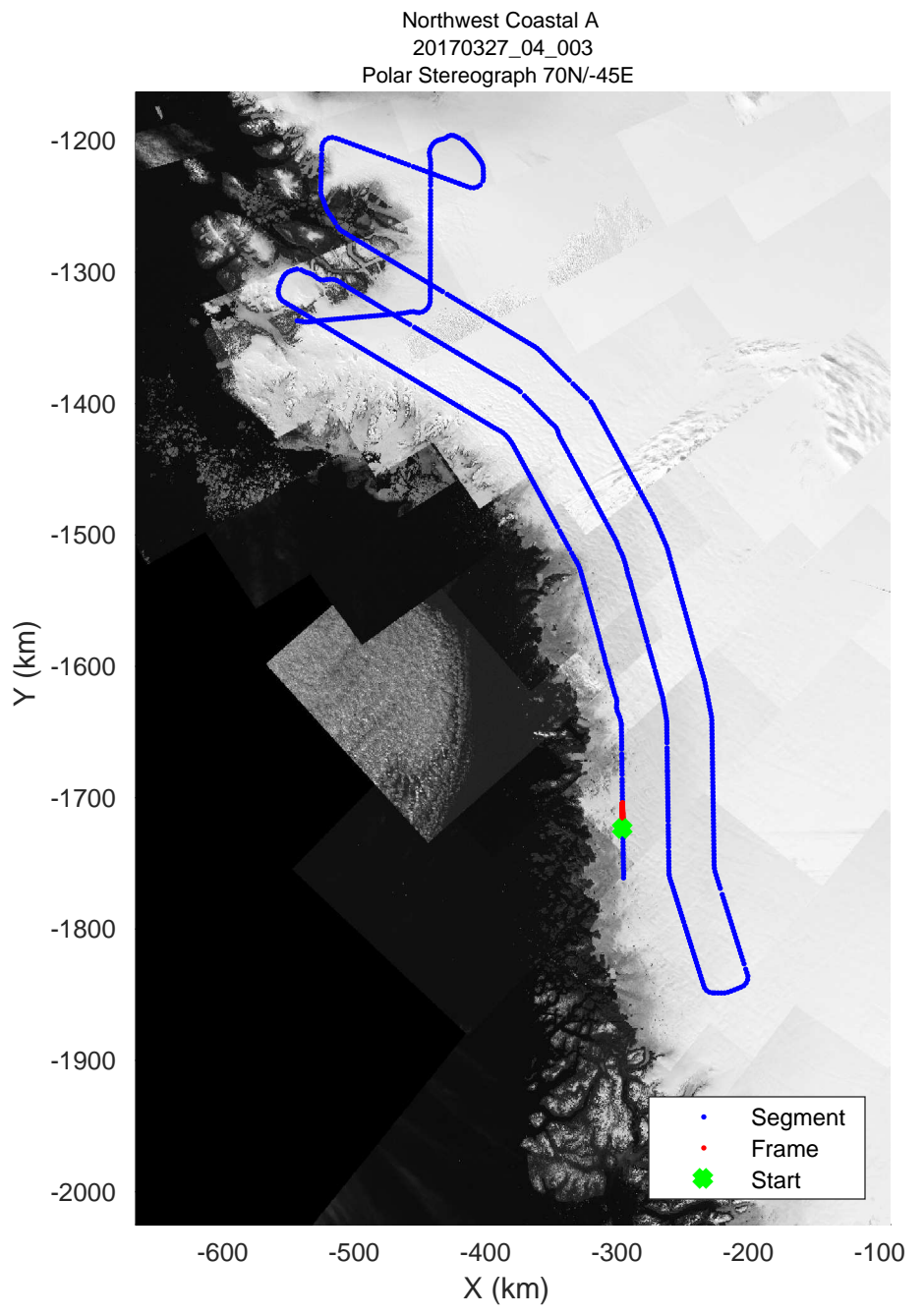
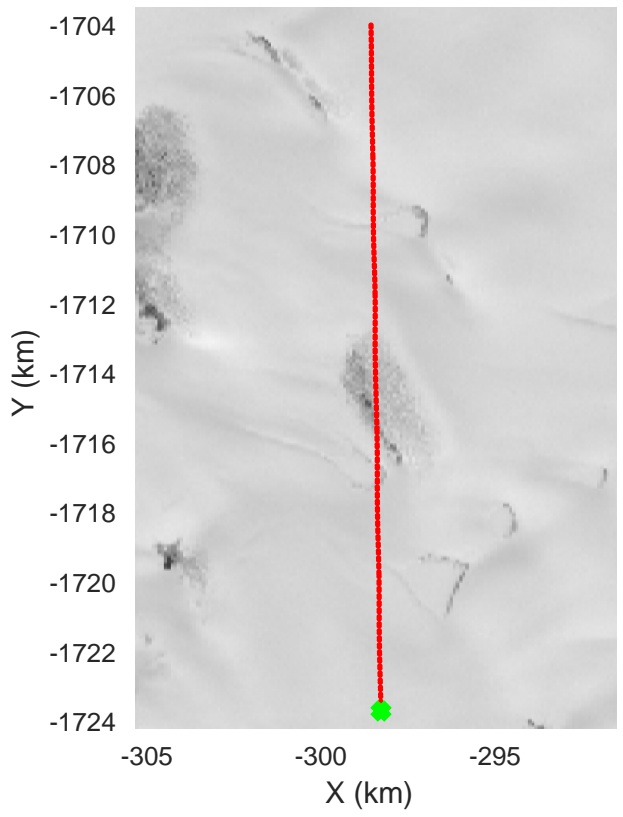
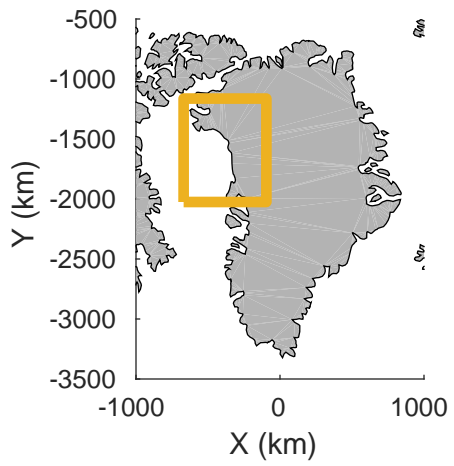


accum 2017_Greenland_P3: "Northwest Coastal A" 20170327_04_002: 12:51:45.3 to 12:54:05.0 GPS




accum 2017_Greenland_P3: "Northwest Coastal A" 20170327_04_002: 12:51:45.3 to 12:54:05.0 GPS

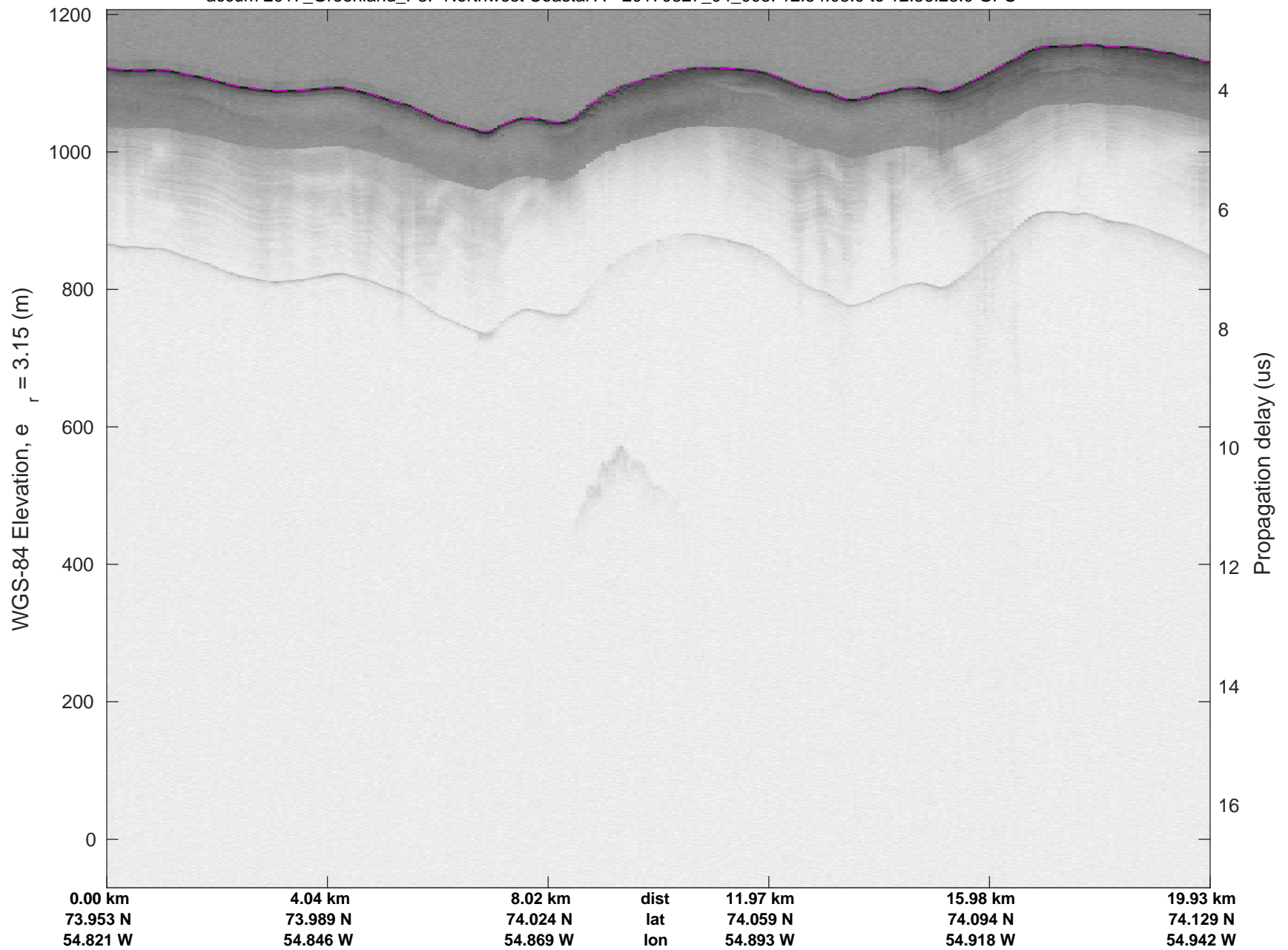


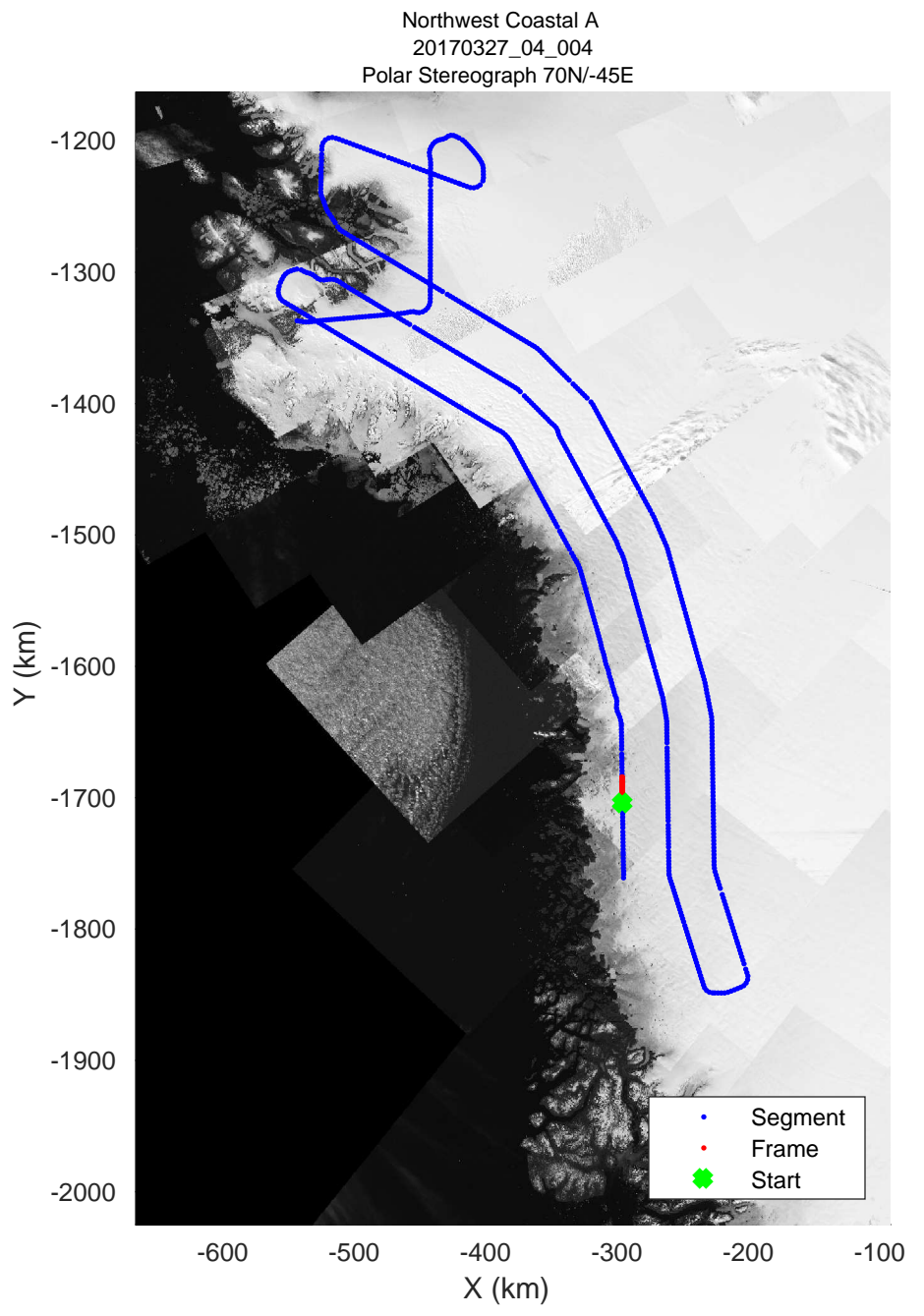
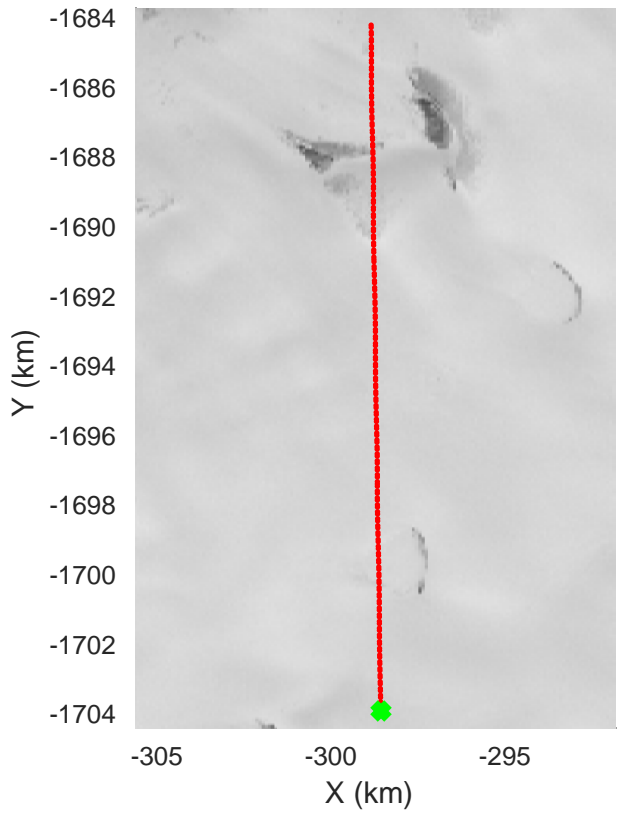
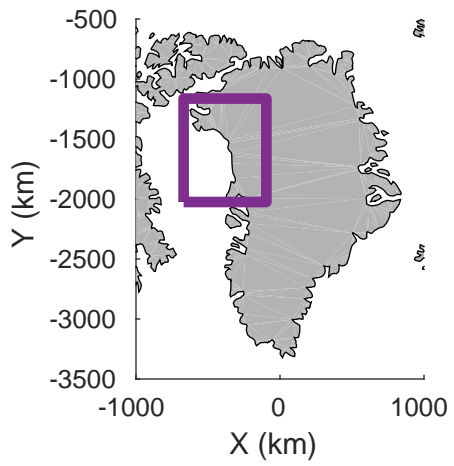


accum 2017_Greenland_P3: "Northwest Coastal A" 20170327_04_003: 12:54:05.9 to 12:56:28.0 GPS




accum 2017_Greenland_P3: "Northwest Coastal A" 20170327_04_003: 12:54:05.9 to 12:56:28.0 GPS

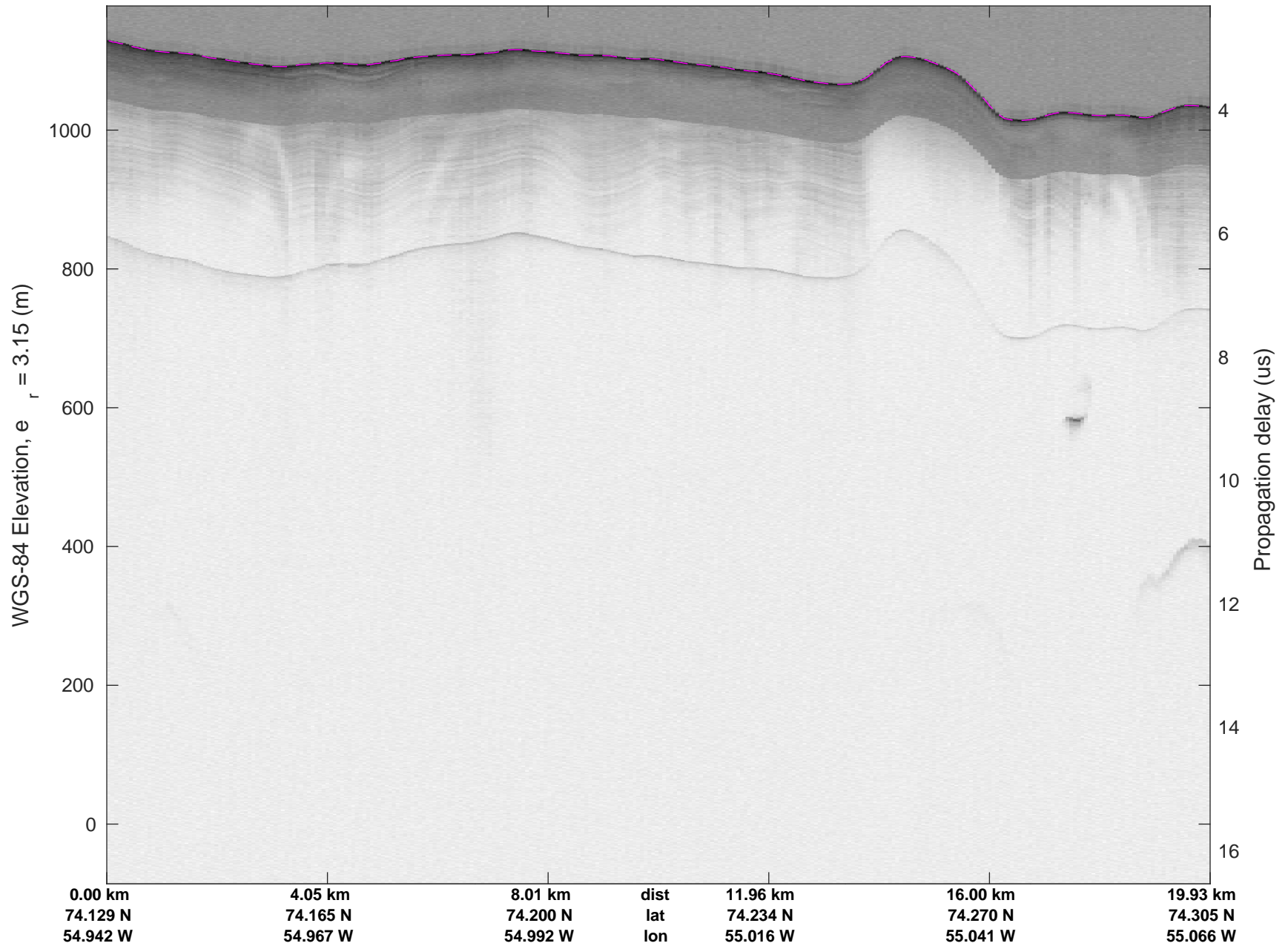


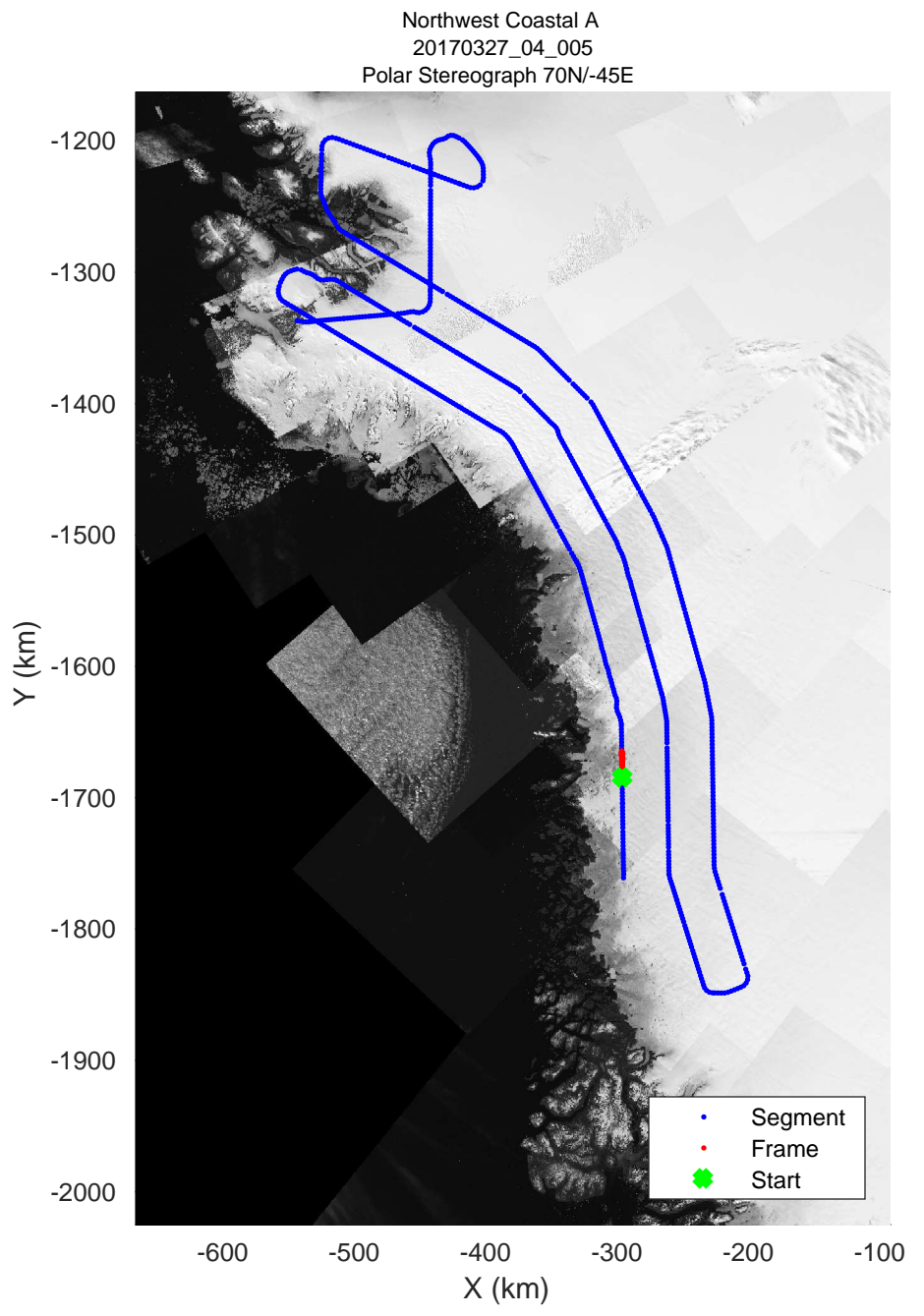
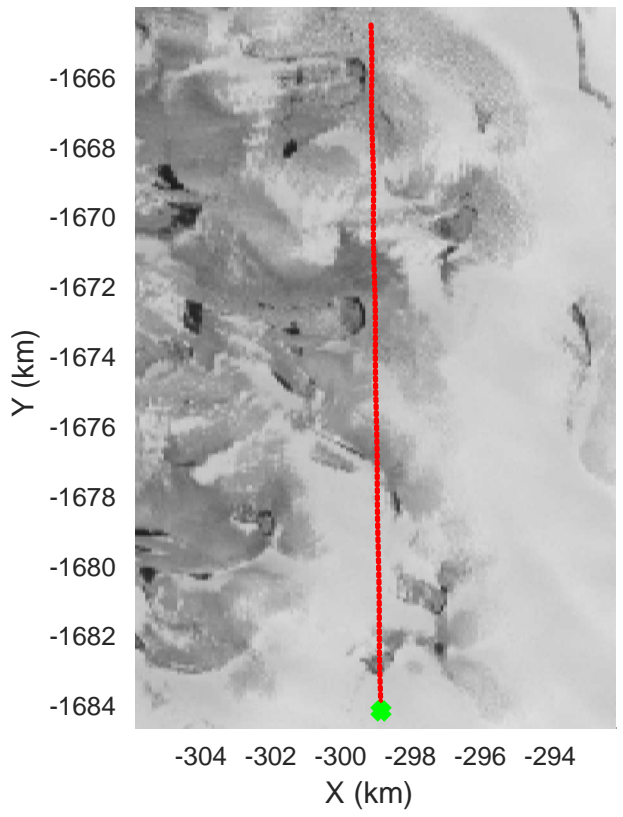
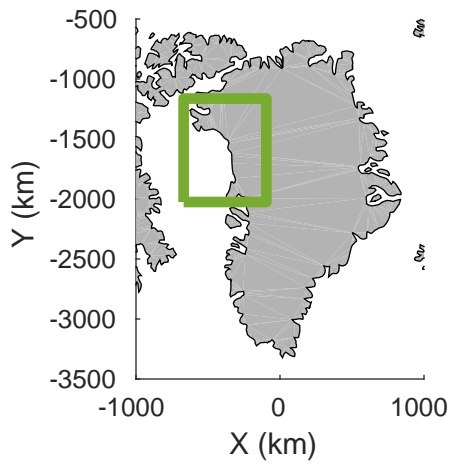


accum 2017_Greenland_P3: "Northwest Coastal A" 20170327_04_004: 12:56:28.5 to 12:58:51.1 GPS

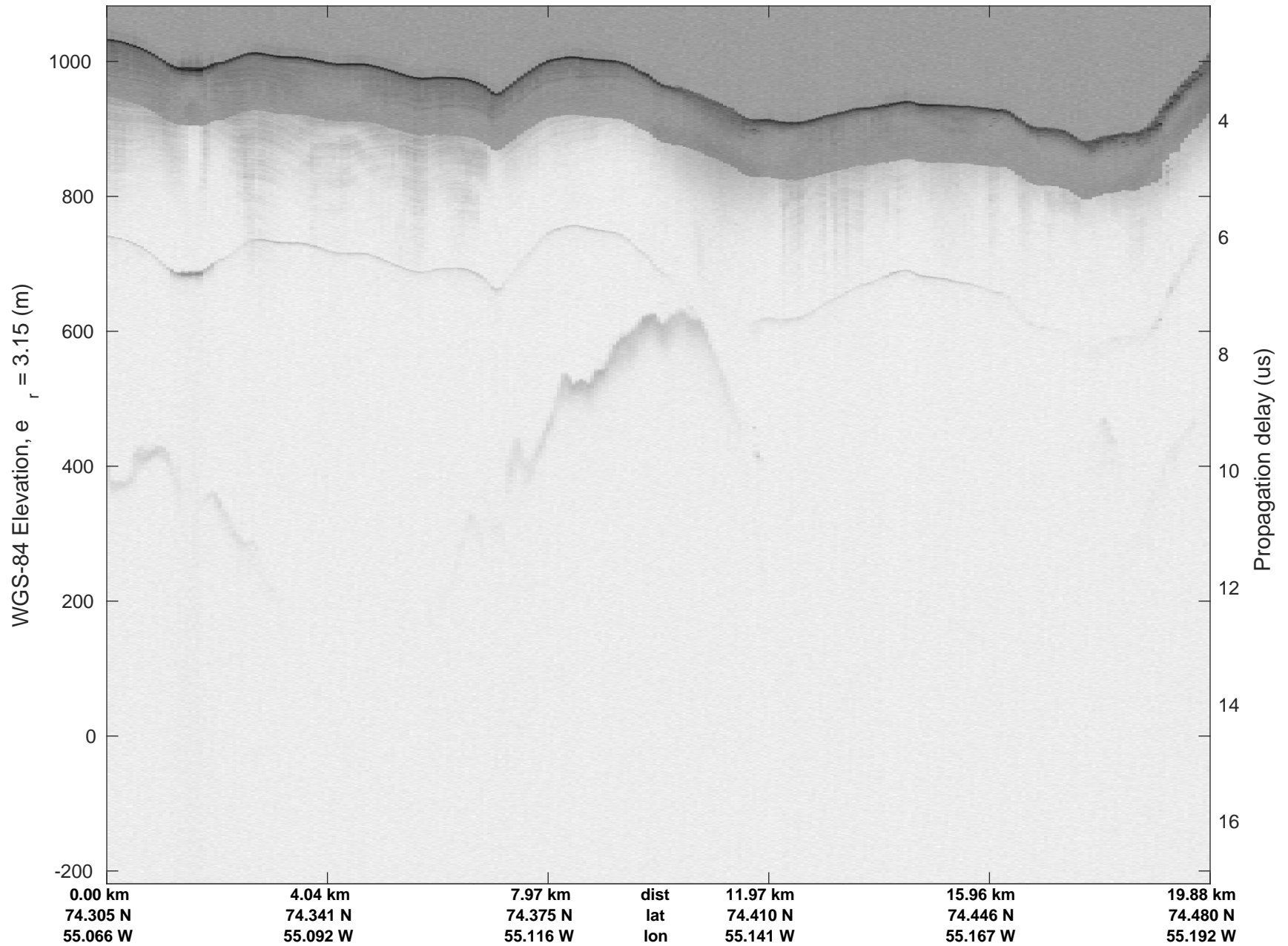


accum 2017_Greenland_P3: "Northwest Coastal A" 20170327_04_004: 12:56:28.5 to 12:58:51.1 GPS

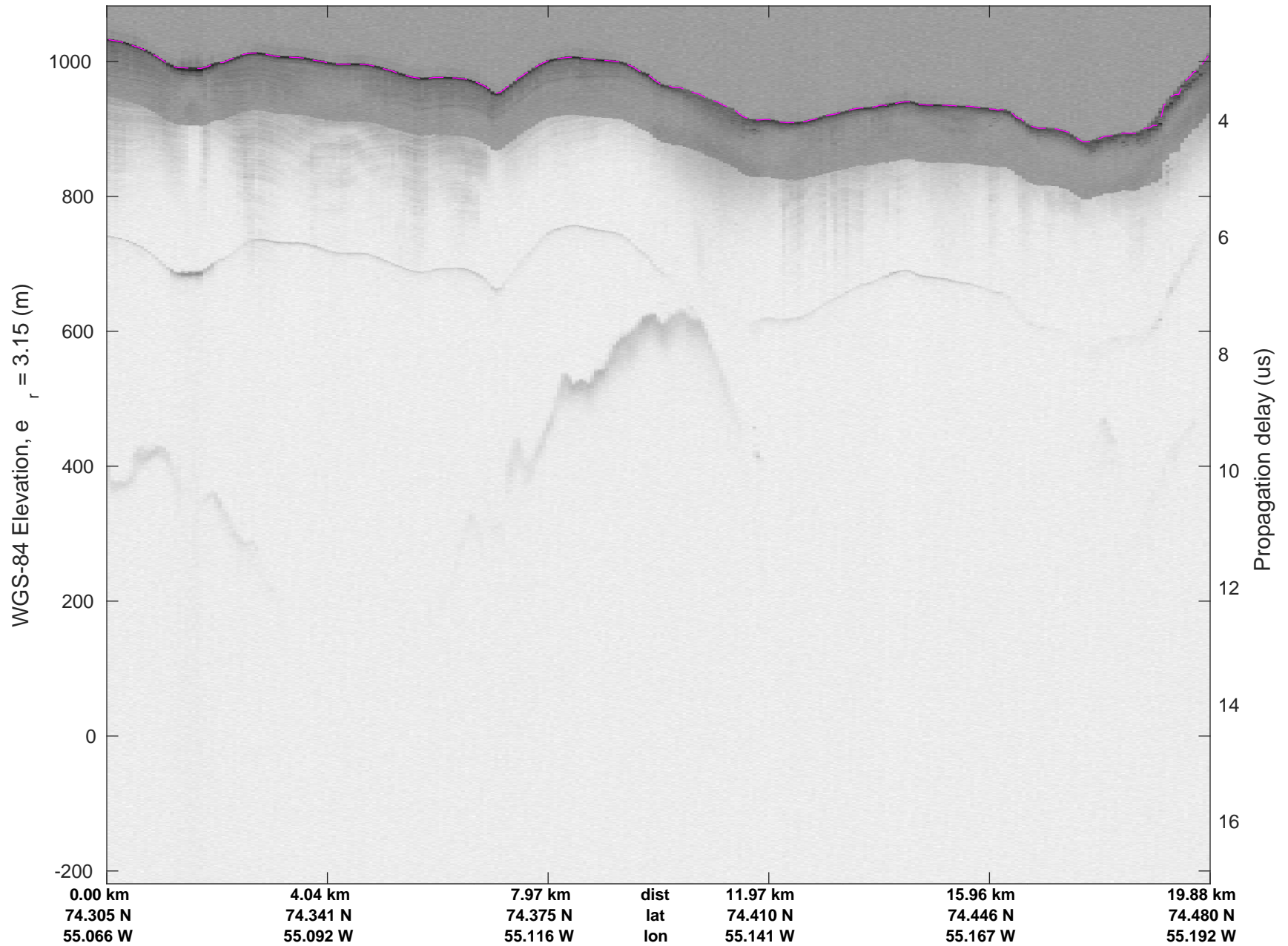


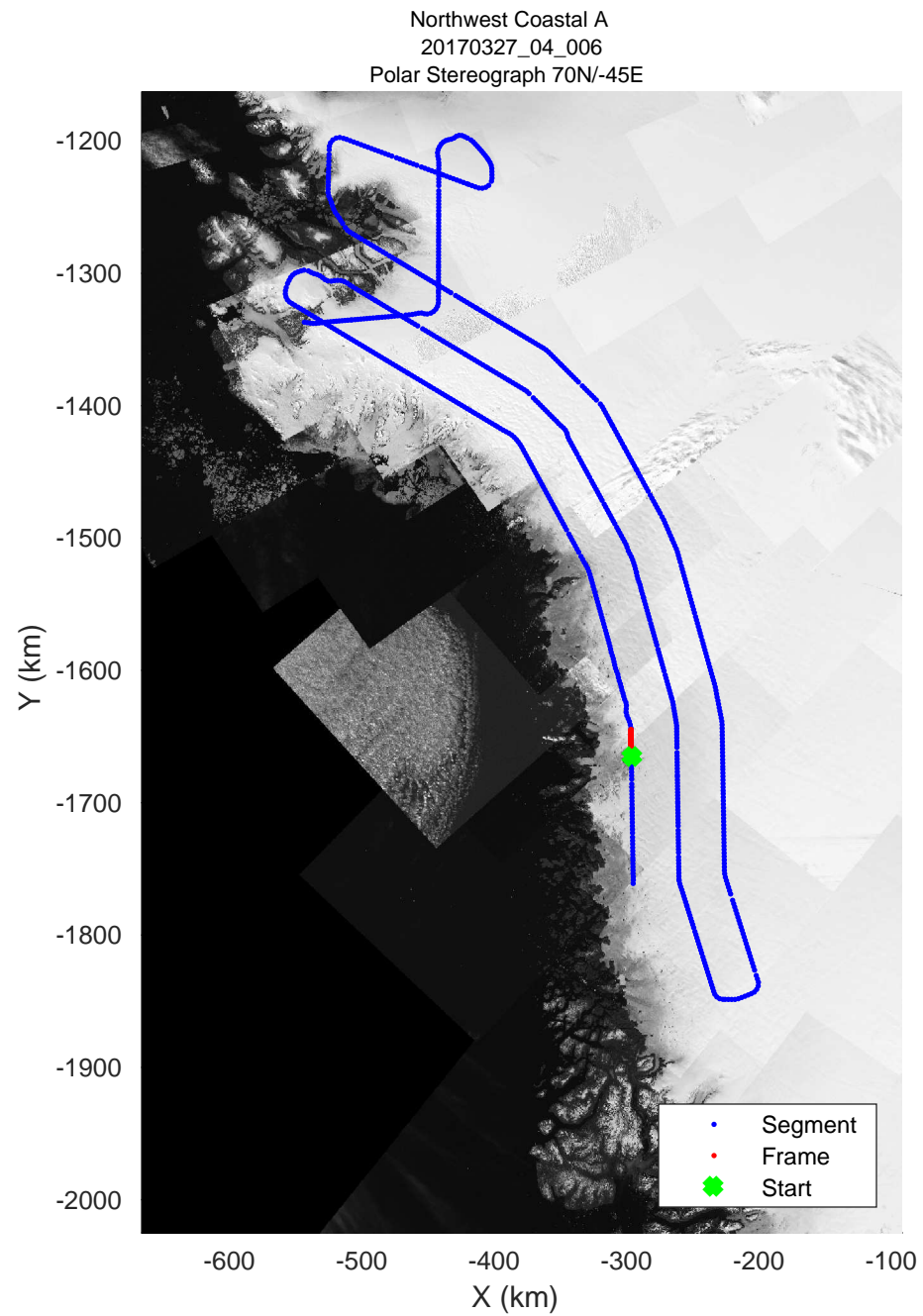

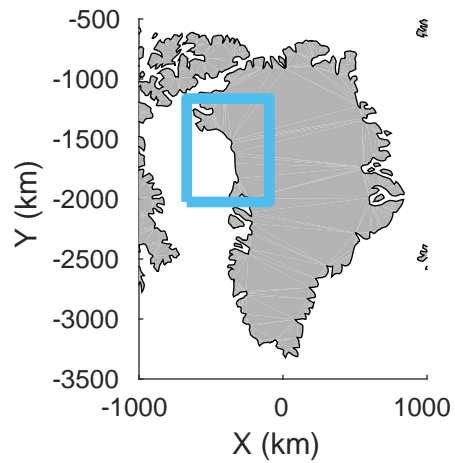


accum 2017_Greenland_P3: "Northwest Coastal A" 20170327_04_005: 12:58:51.6 to 13:01:14.6 GPS




accum 2017_Greenland_P3: "Northwest Coastal A" 20170327_04_005: 12:58:51.6 to 13:01:14.6 GPS

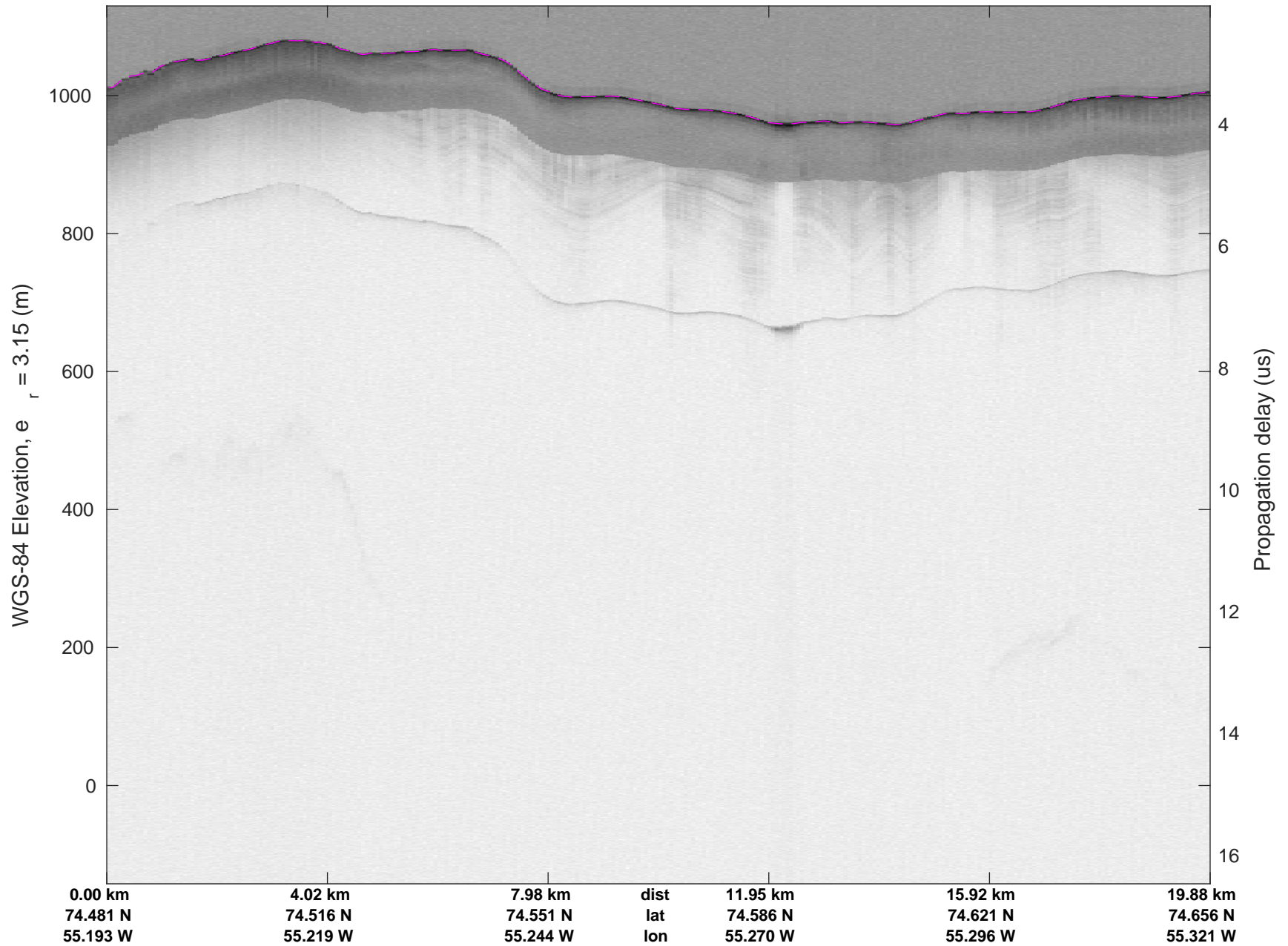


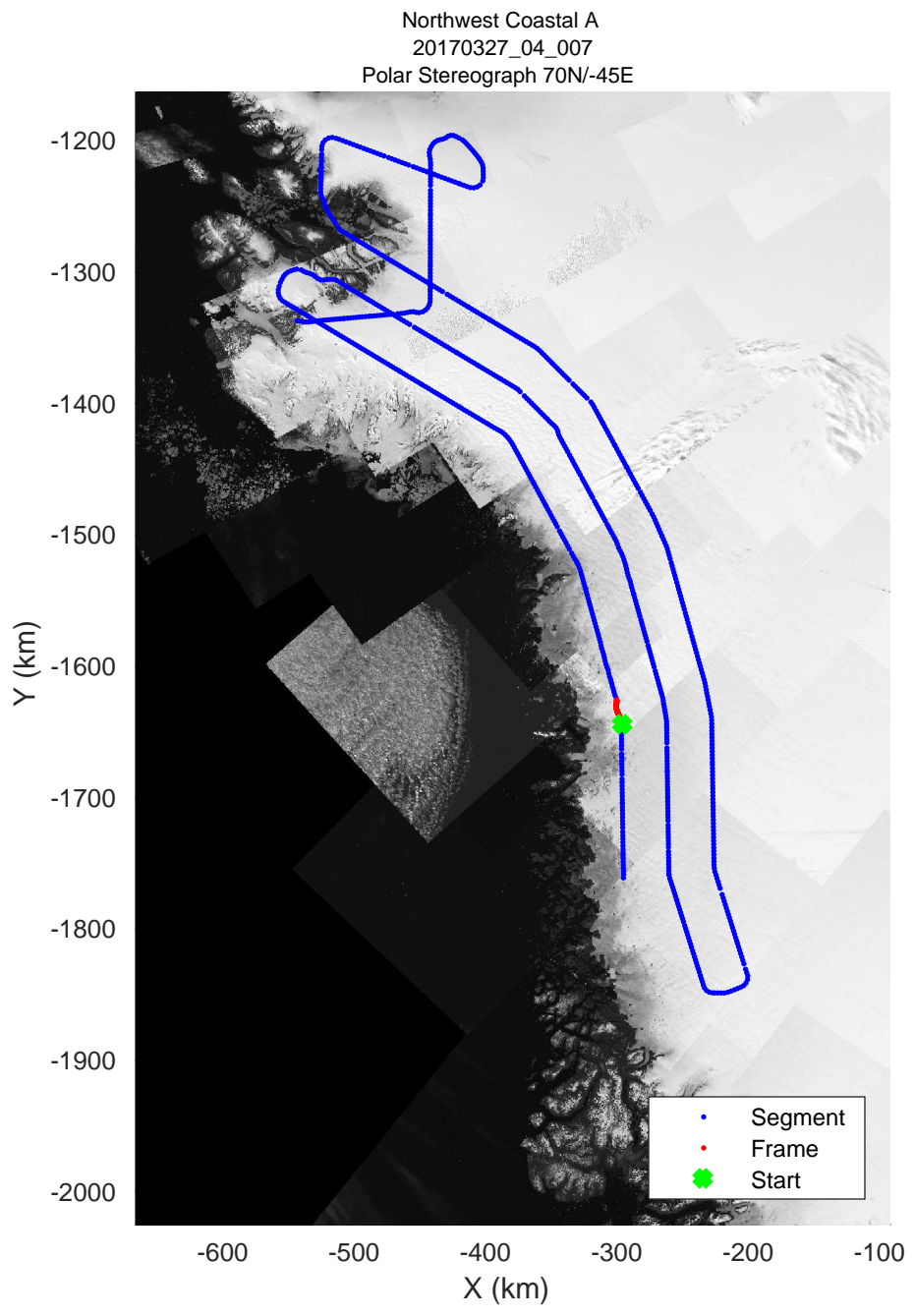

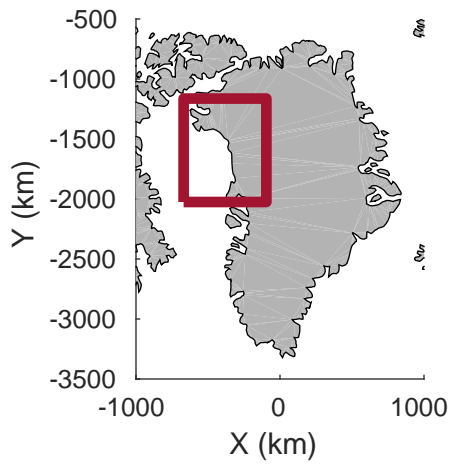


accum 2017_Greenland_P3: "Northwest Coastal A" 20170327_04_006: 13:01:15.5 to 13:03:40.9 GPS




accum 2017_Greenland_P3: "Northwest Coastal A" 20170327_04_006: 13:01:15.5 to 13:03:40.9 GPS

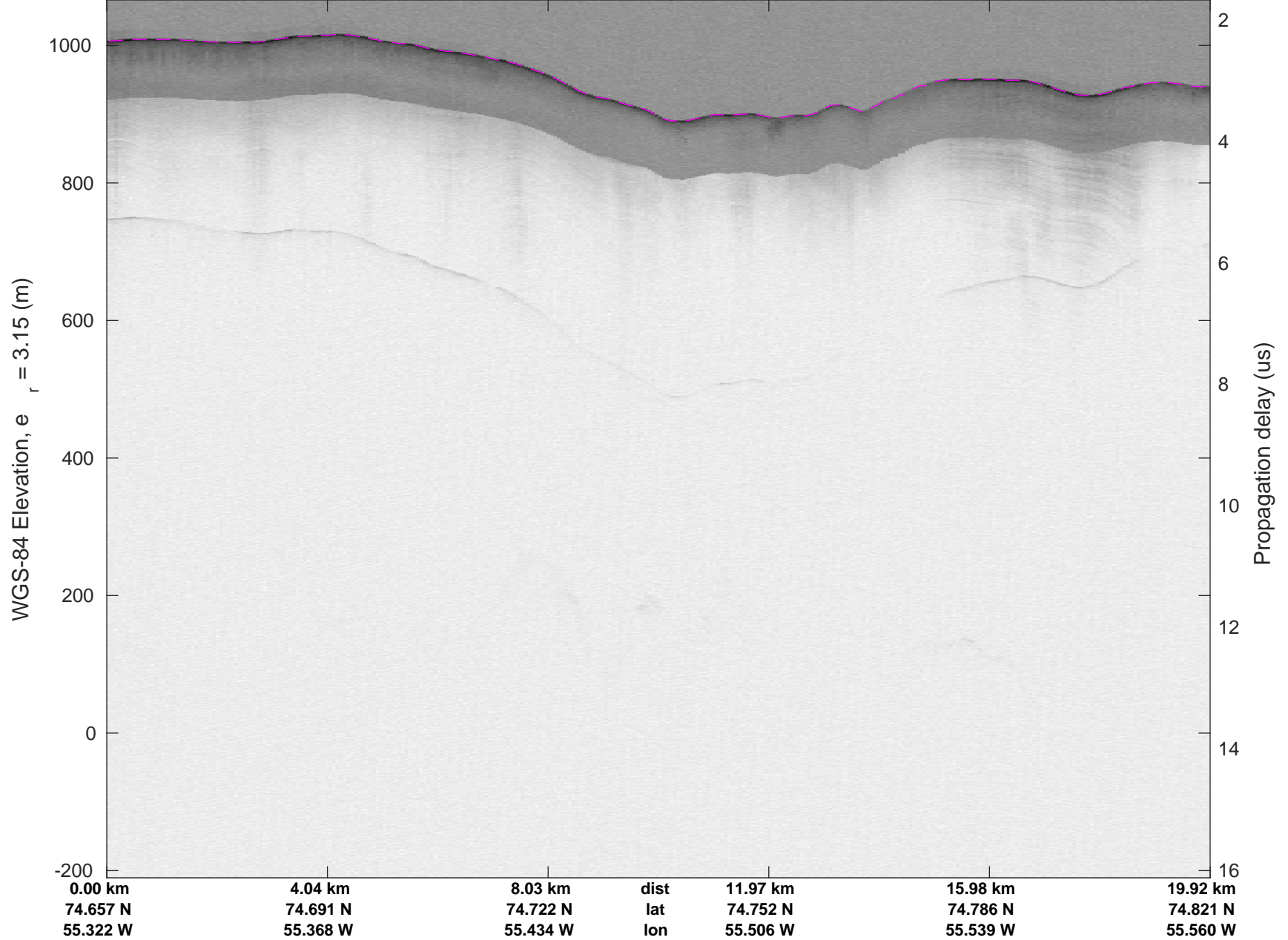


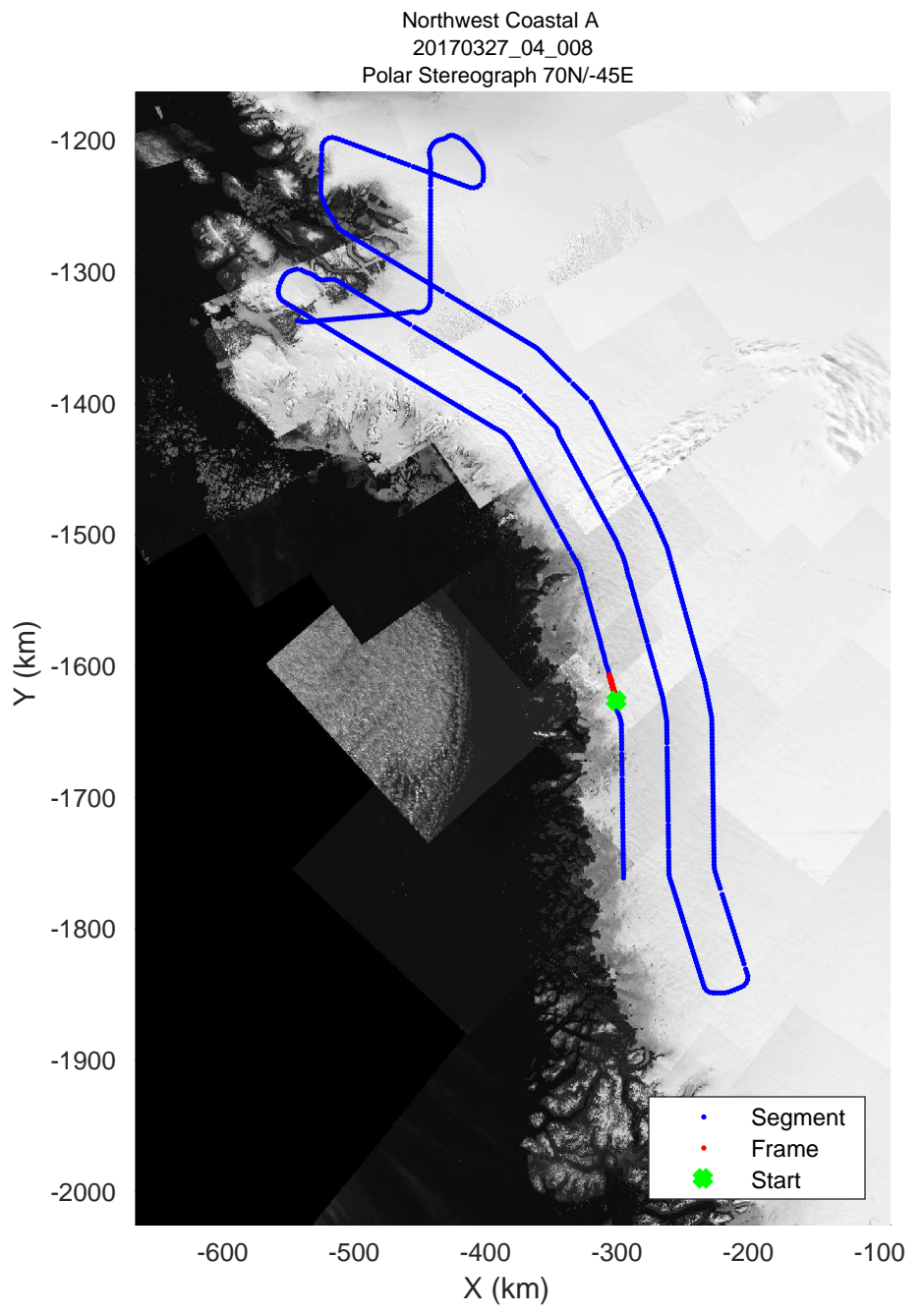

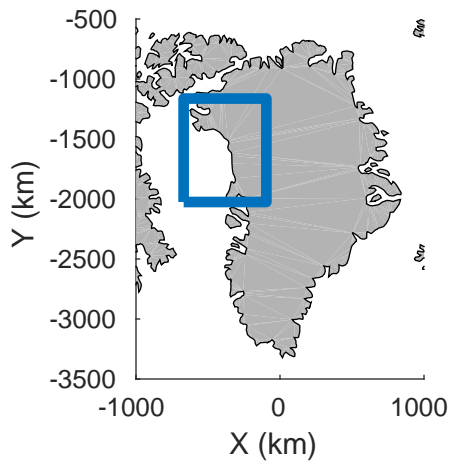


accum 2017_Greenland_P3: "Northwest Coastal A" 20170327_04_007: 13:03:41.9 to 13:06:07.3 GPS




accum 2017_Greenland_P3: "Northwest Coastal A" 20170327_04_007: 13:03:41.9 to 13:06:07.3 GPS

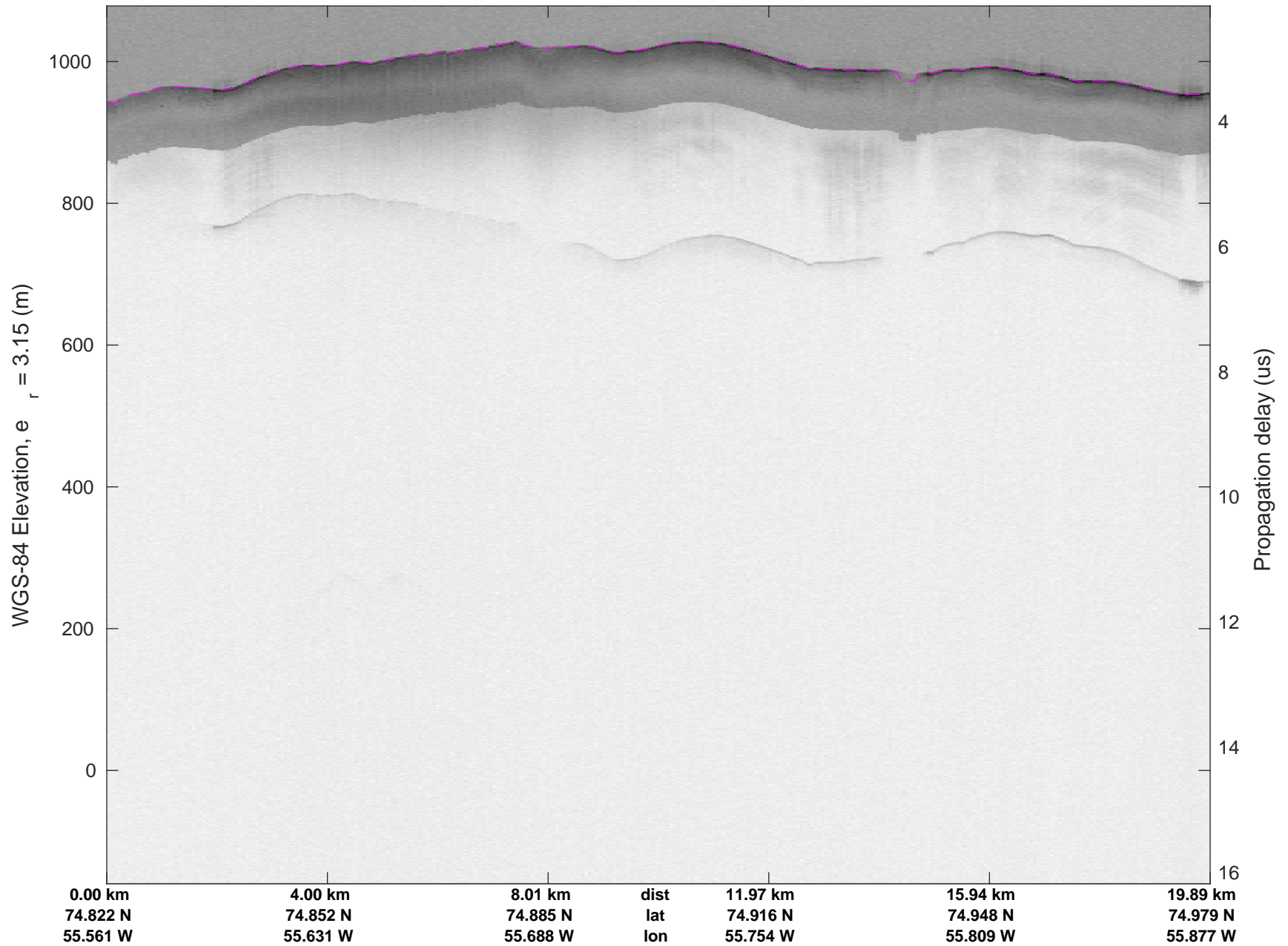


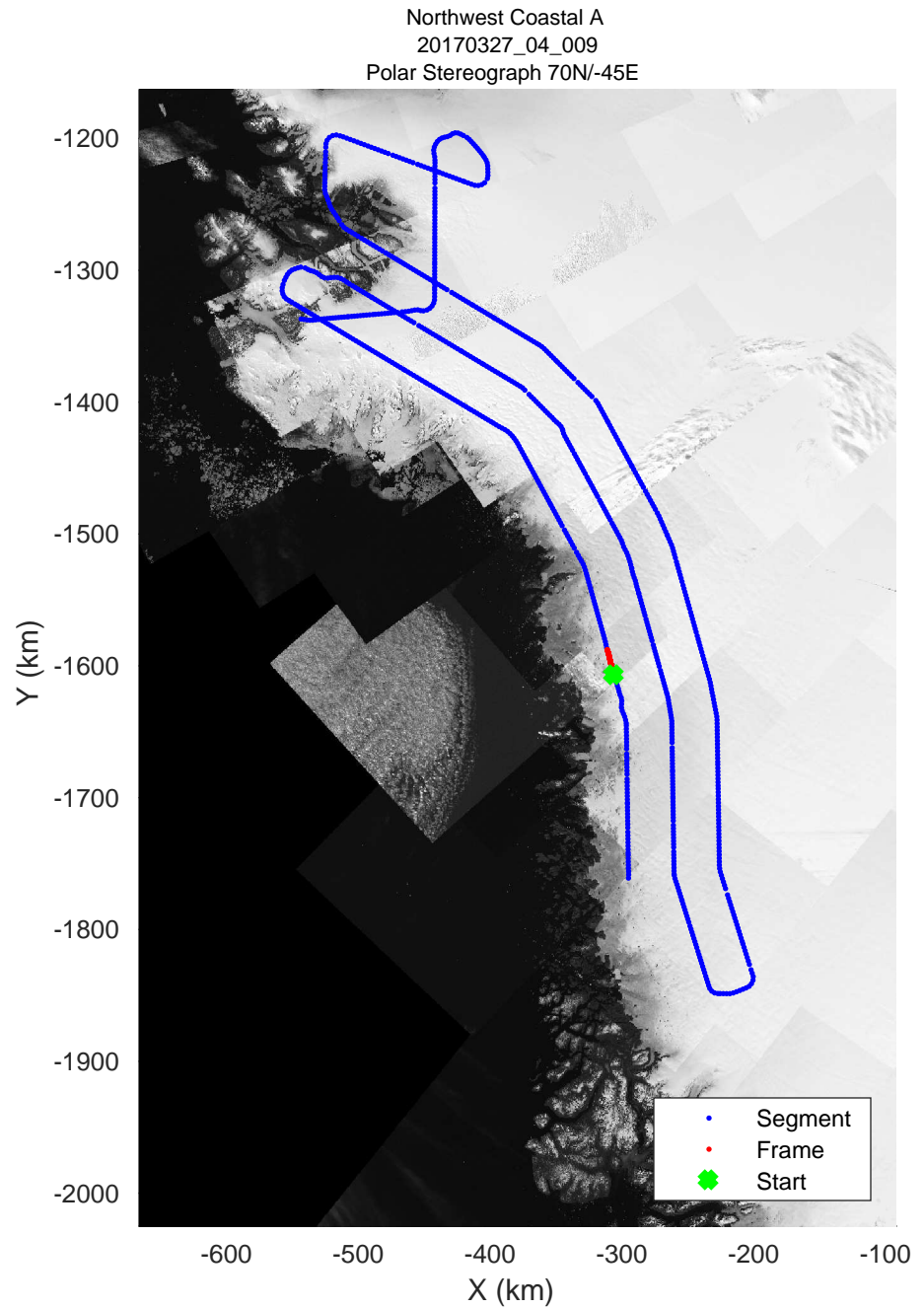

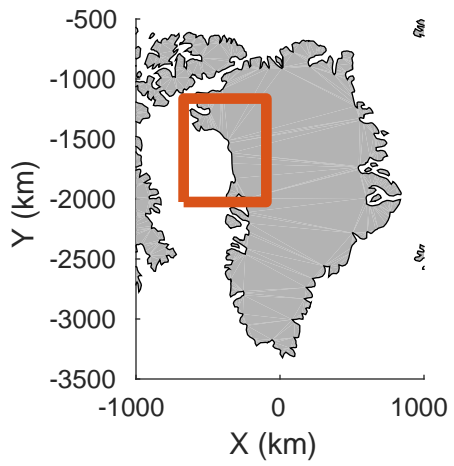


accum 2017_Greenland_P3: "Northwest Coastal A" 20170327_04_008: 13:06:07.9 to 13:08:37.2 GPS

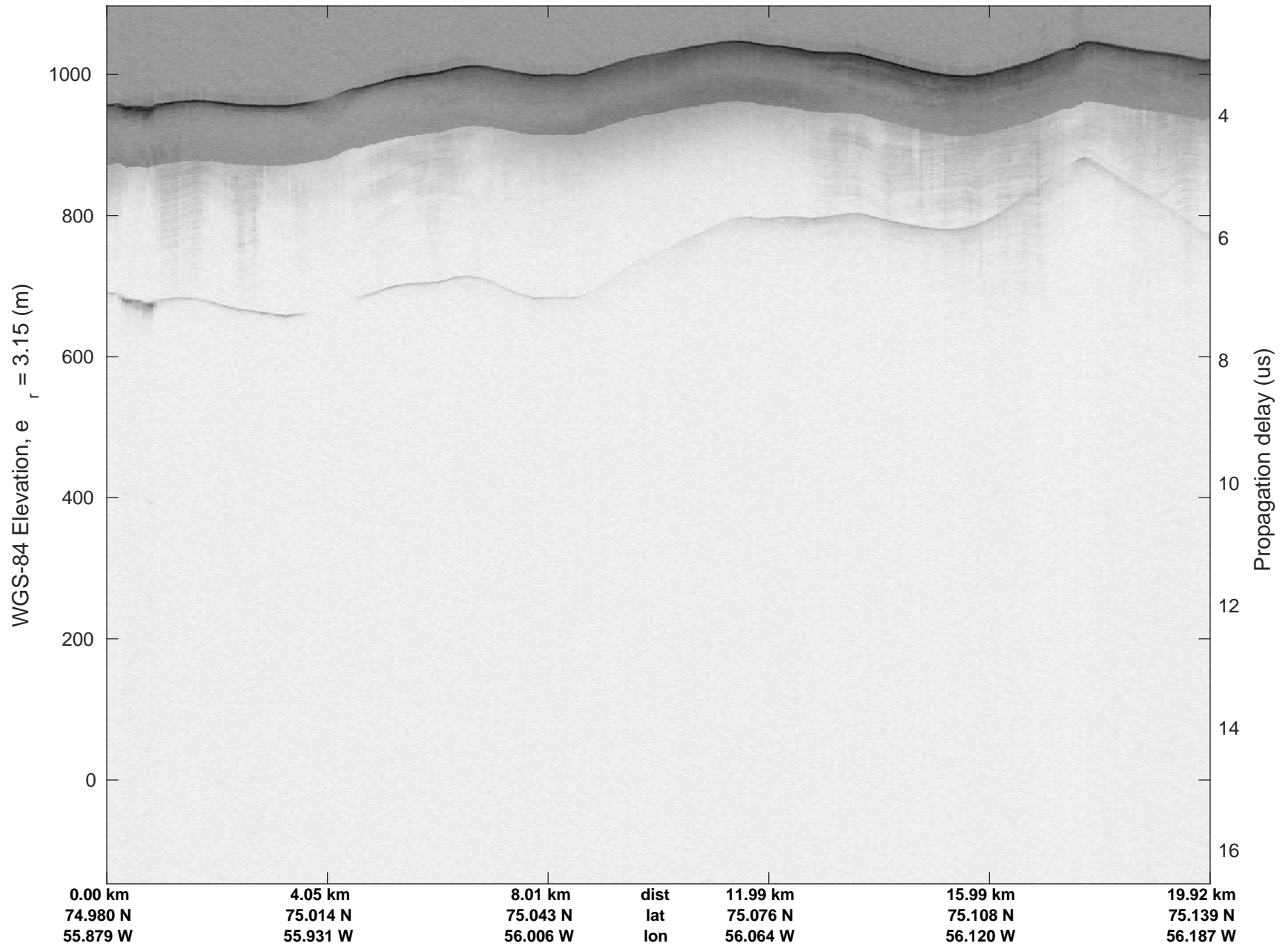


accum 2017_Greenland_P3: "Northwest Coastal A" 20170327_04_008: 13:06:07.9 to 13:08:37.2 GPS

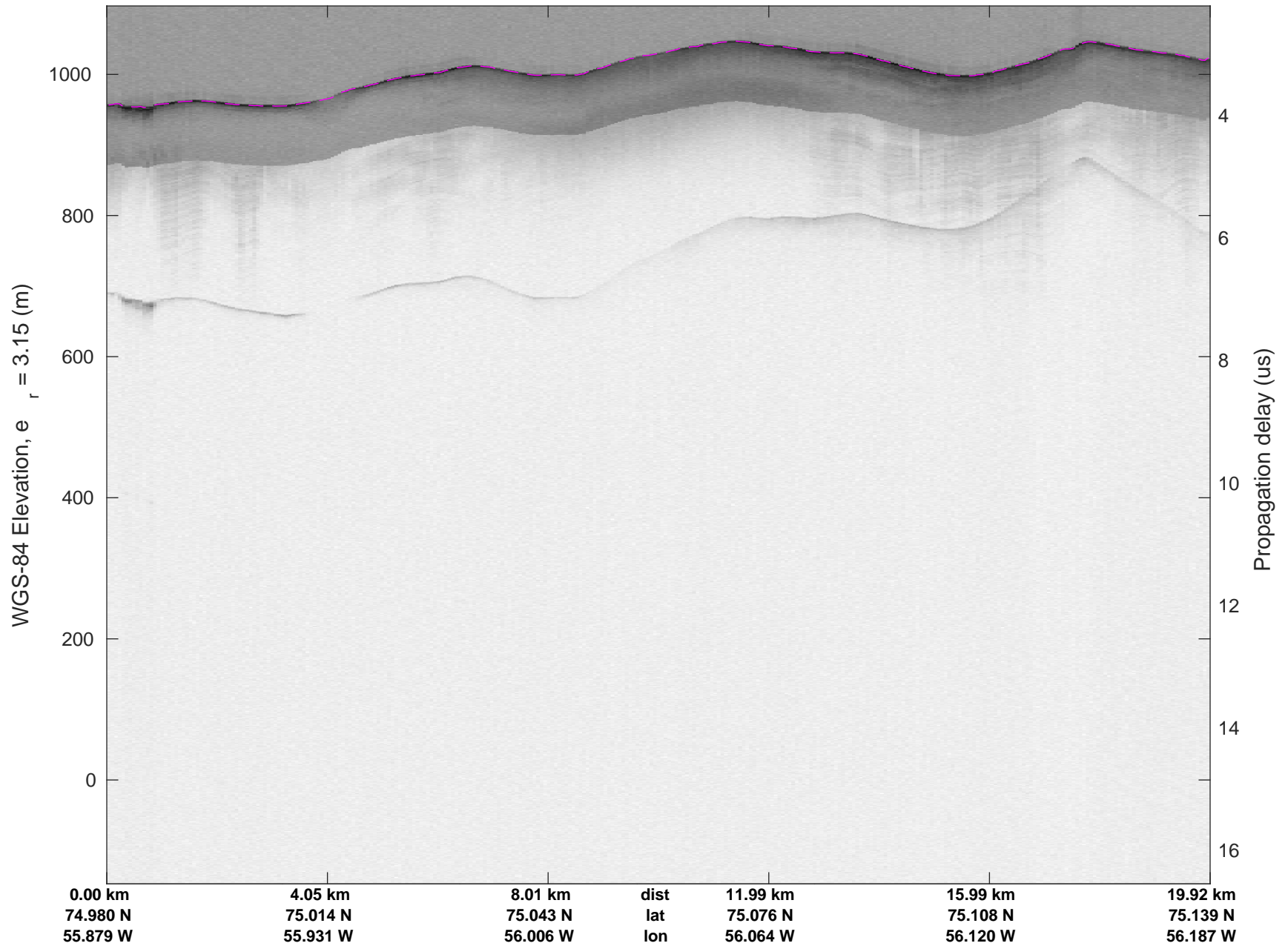


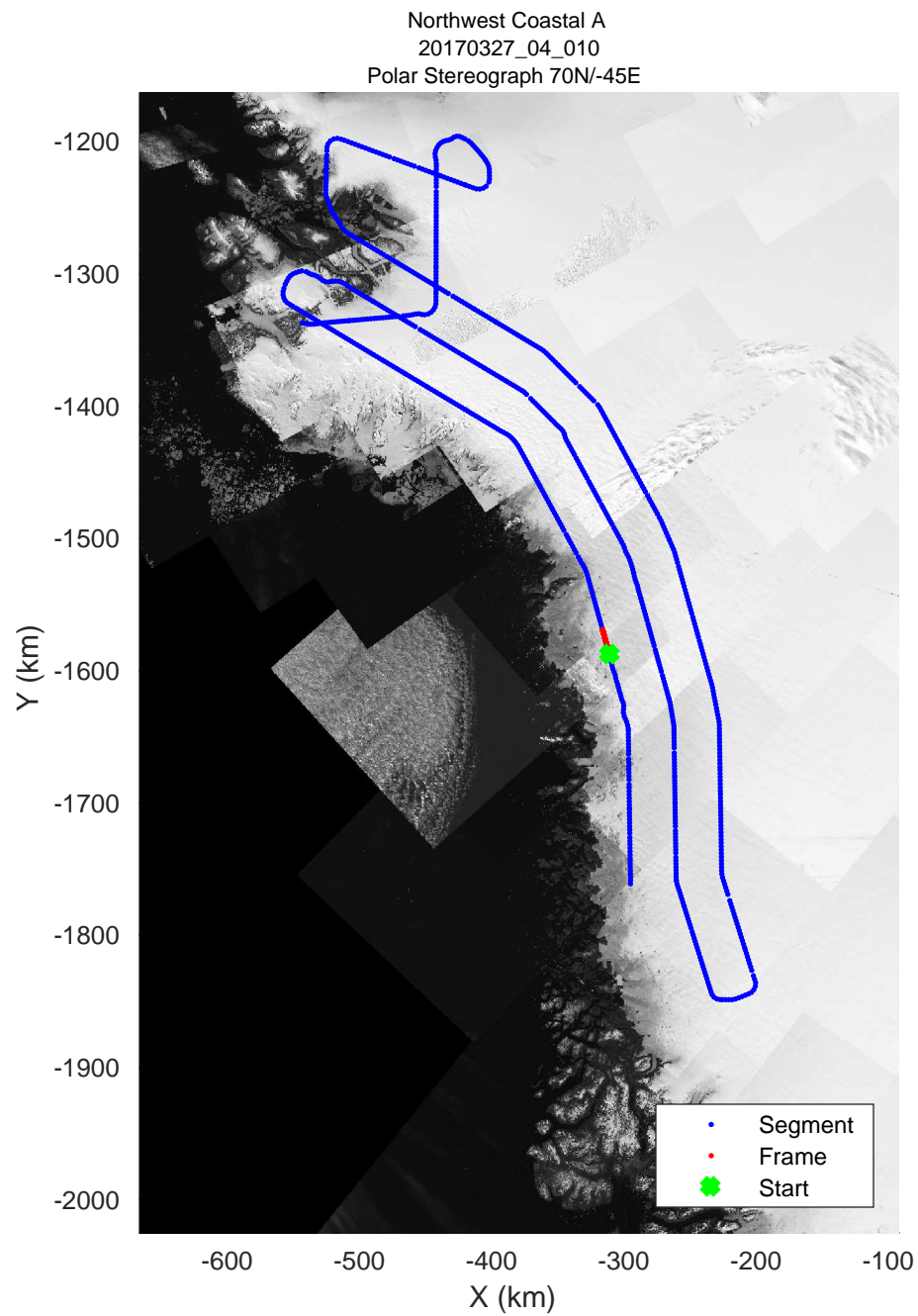

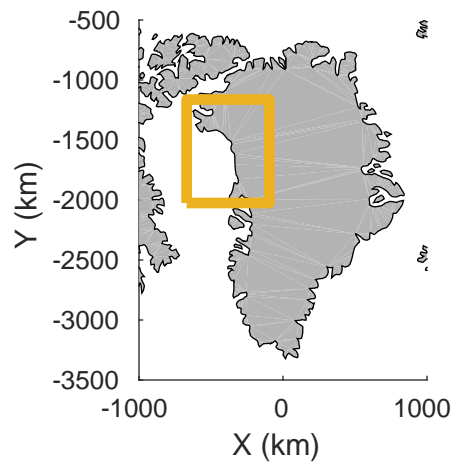


accum 2017_Greenland_P3: "Northwest Coastal A" 20170327_04_009: 13:08:38.0 to 13:11:06.8 GPS




accum 2017_Greenland_P3: "Northwest Coastal A" 20170327_04_009: 13:08:38.0 to 13:11:06.8 GPS

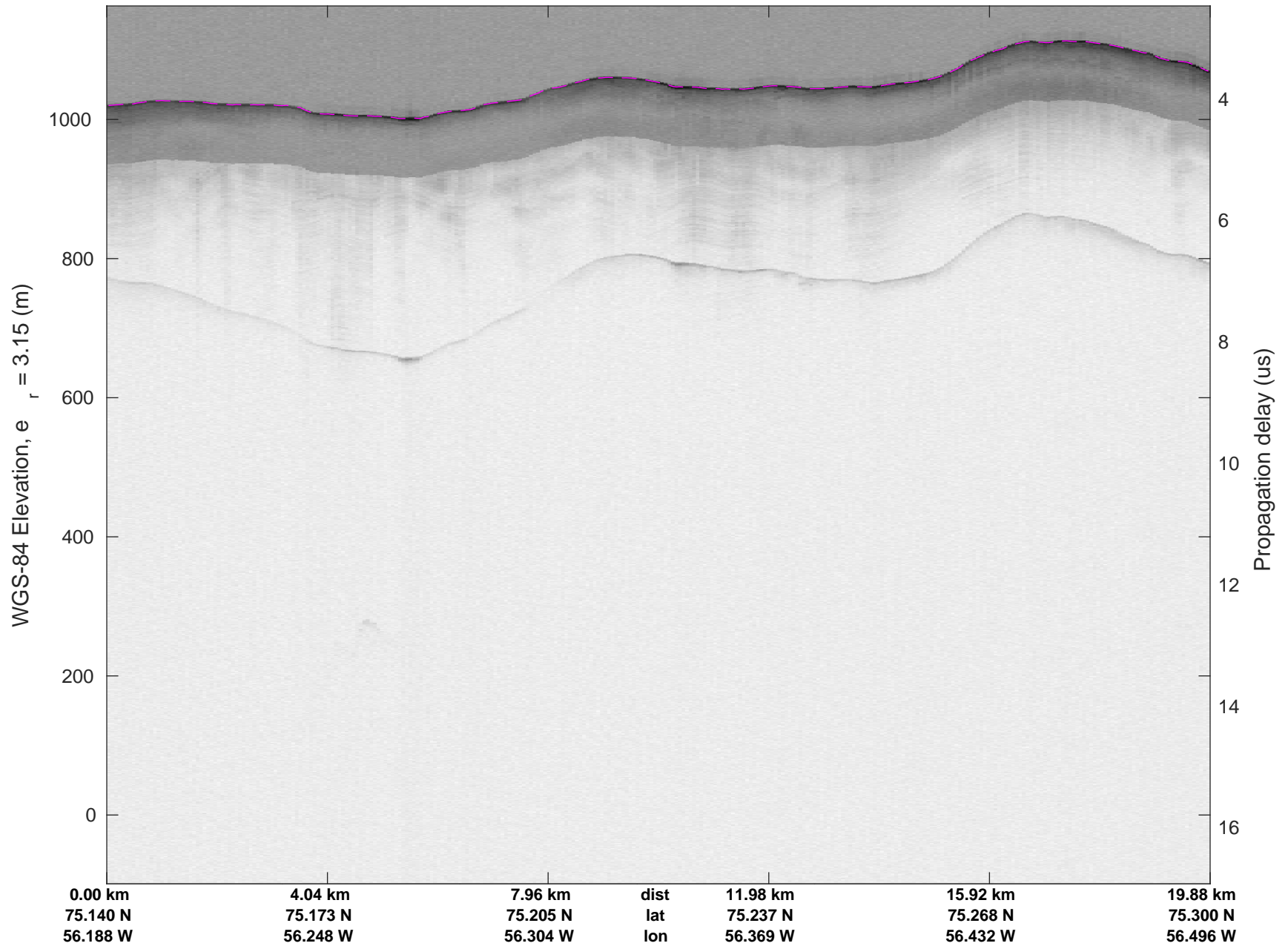


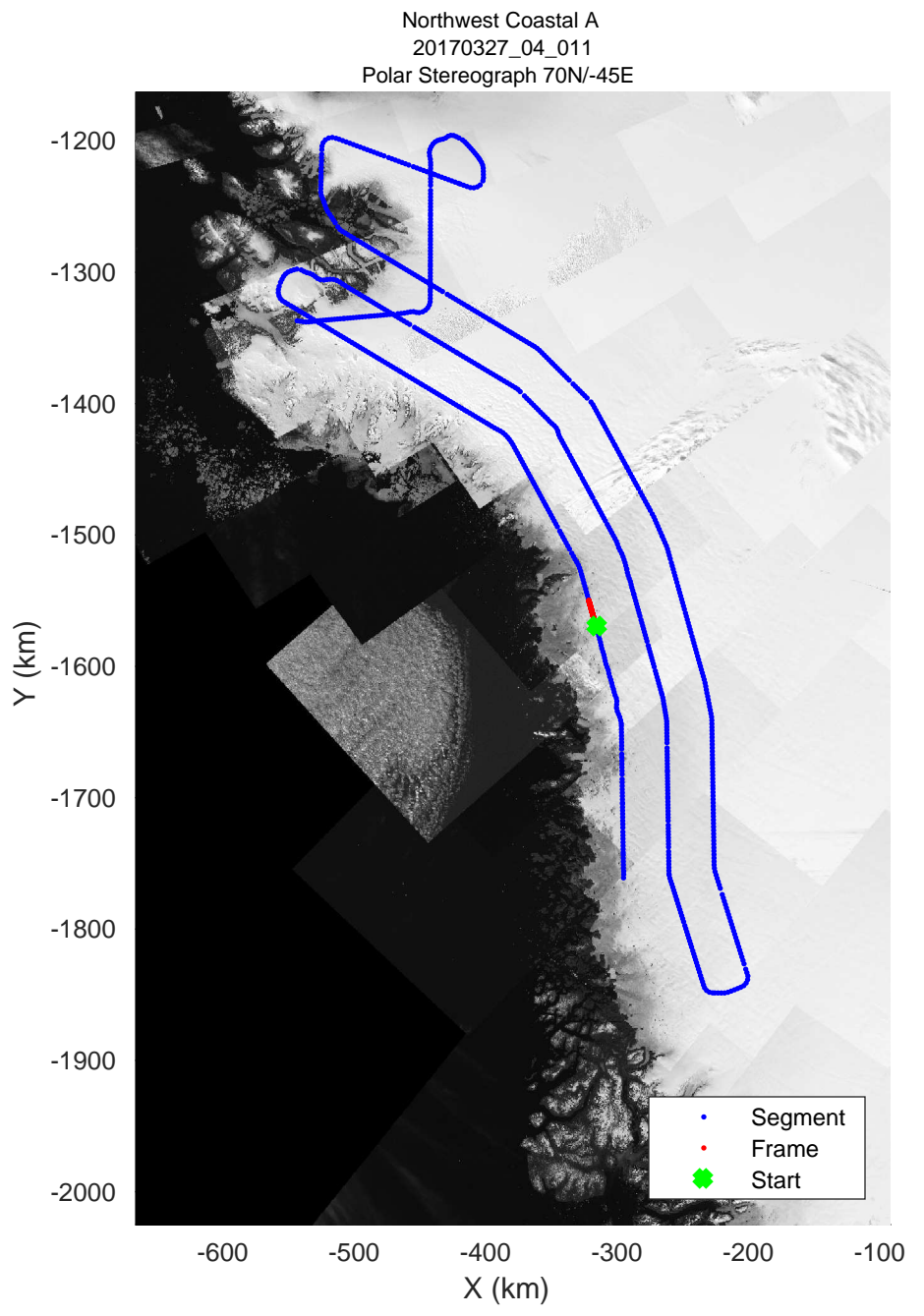

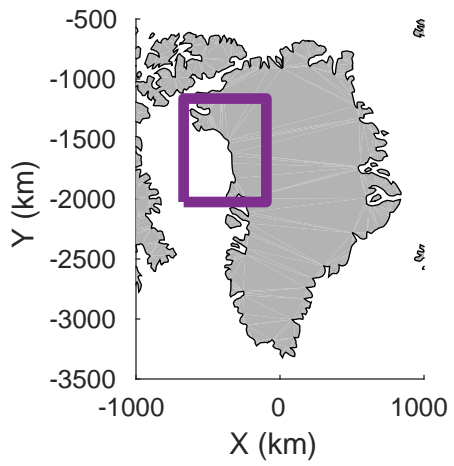


accum 2017_Greenland_P3: "Northwest Coastal A" 20170327_04_010: 13:11:07.5 to 13:13:36.3 GPS




accum 2017_Greenland_P3: "Northwest Coastal A" 20170327_04_010: 13:11:07.5 to 13:13:36.3 GPS

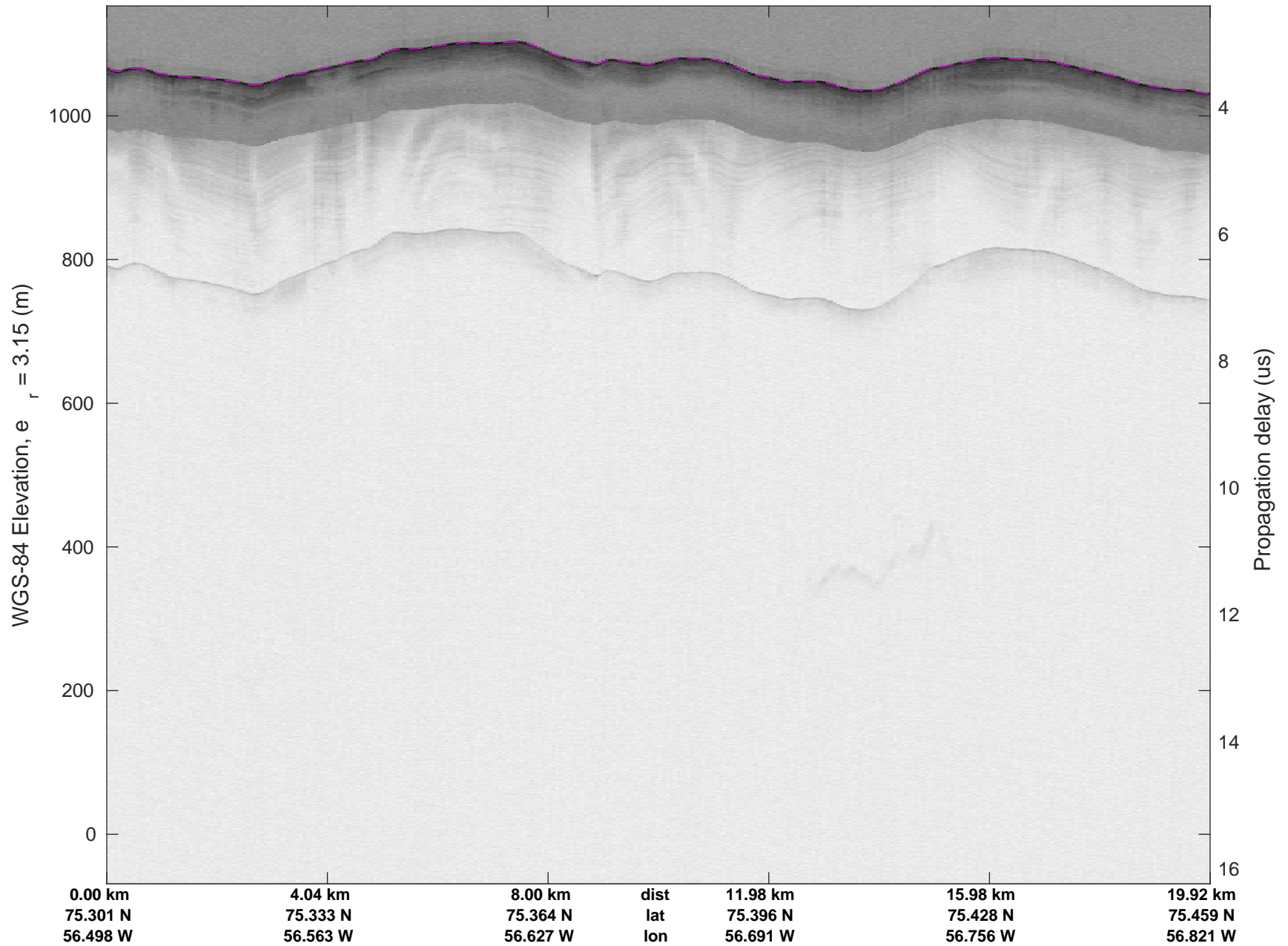


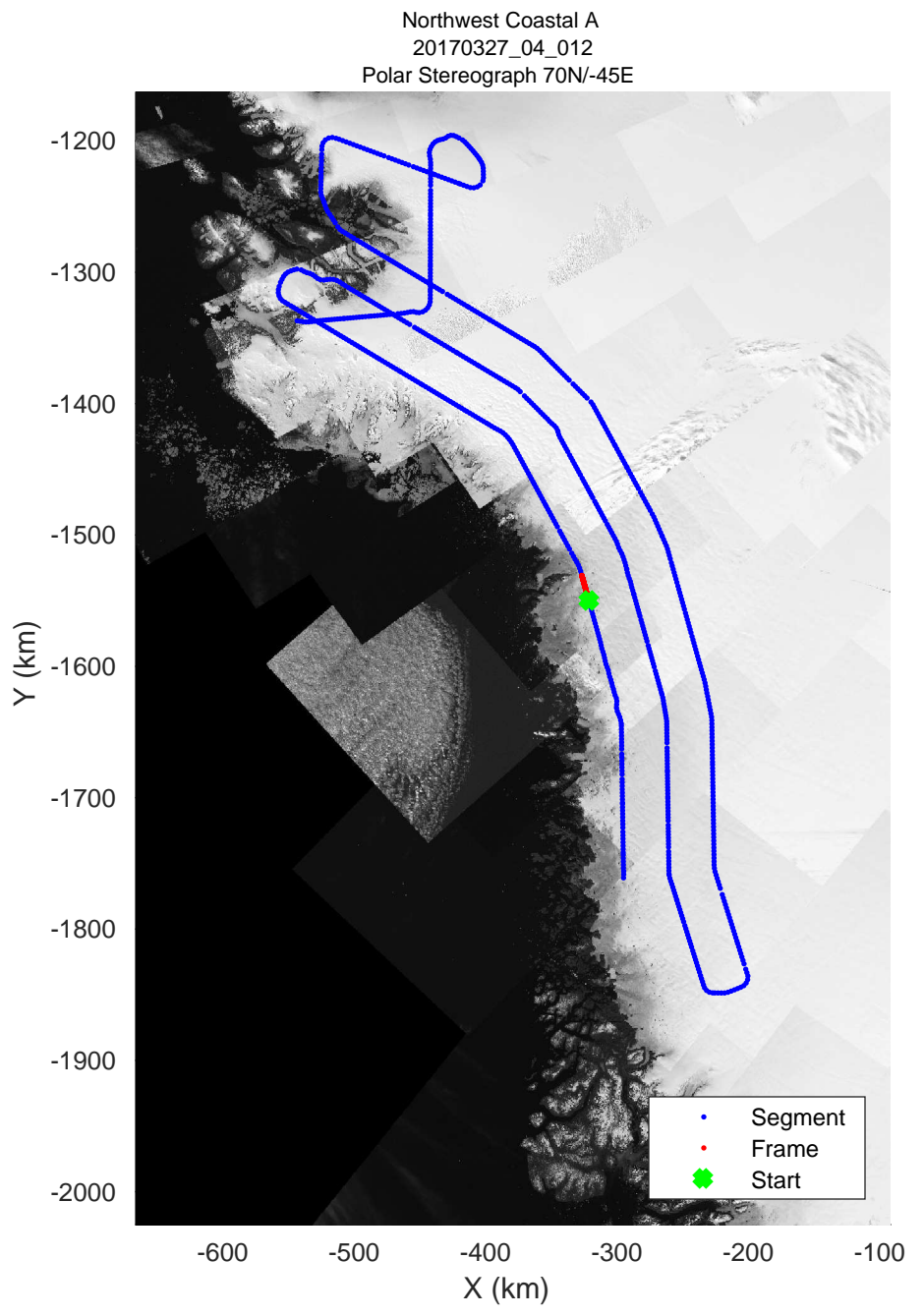

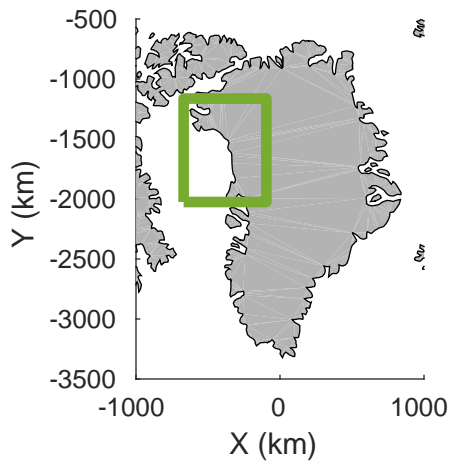


accum 2017_Greenland_P3: "Northwest Coastal A" 20170327_04_011: 13:13:37.2 to 13:16:05.5 GPS




accum 2017_Greenland_P3: "Northwest Coastal A" 20170327_04_011: 13:13:37.2 to 13:16:05.5 GPS

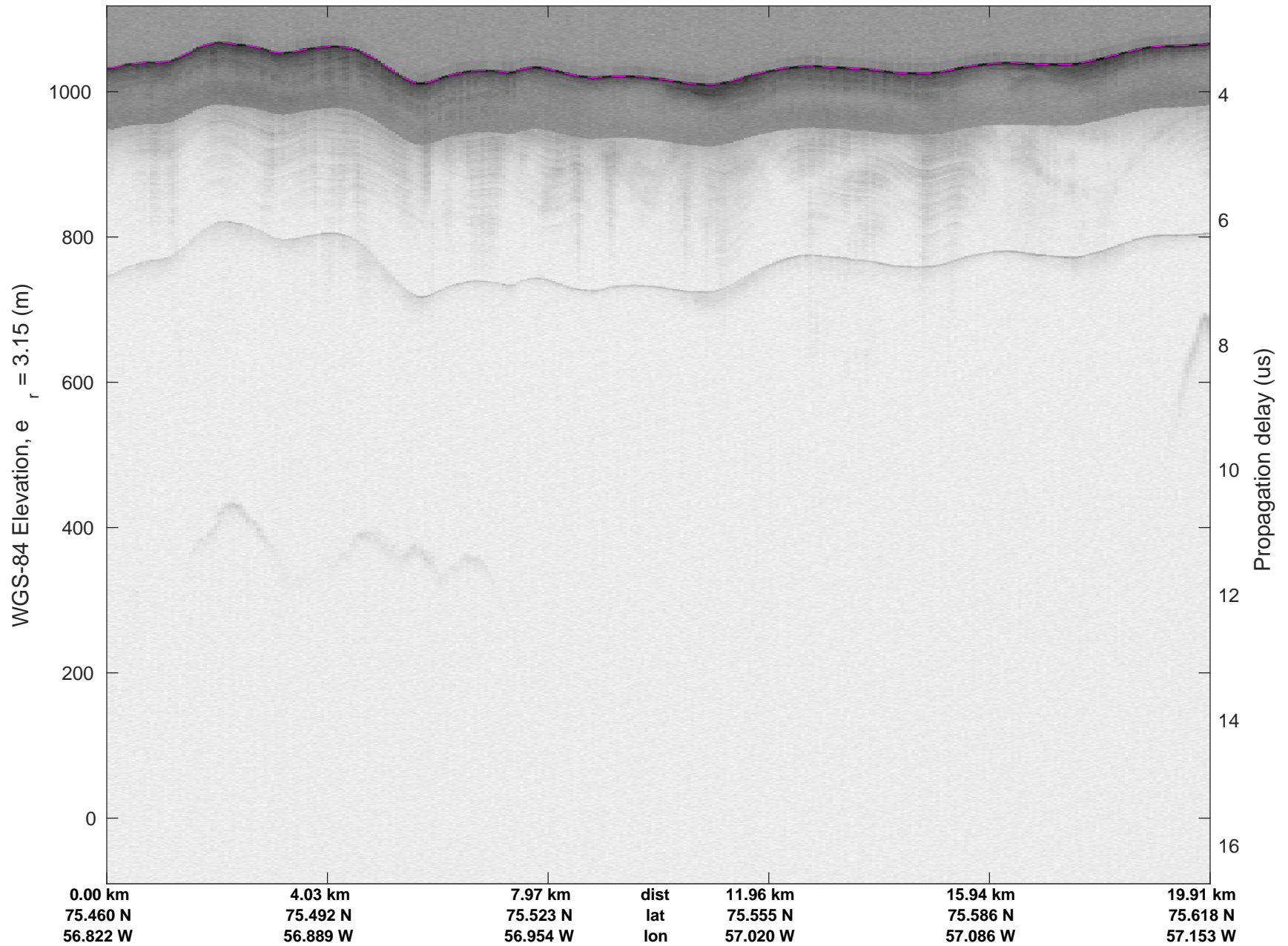


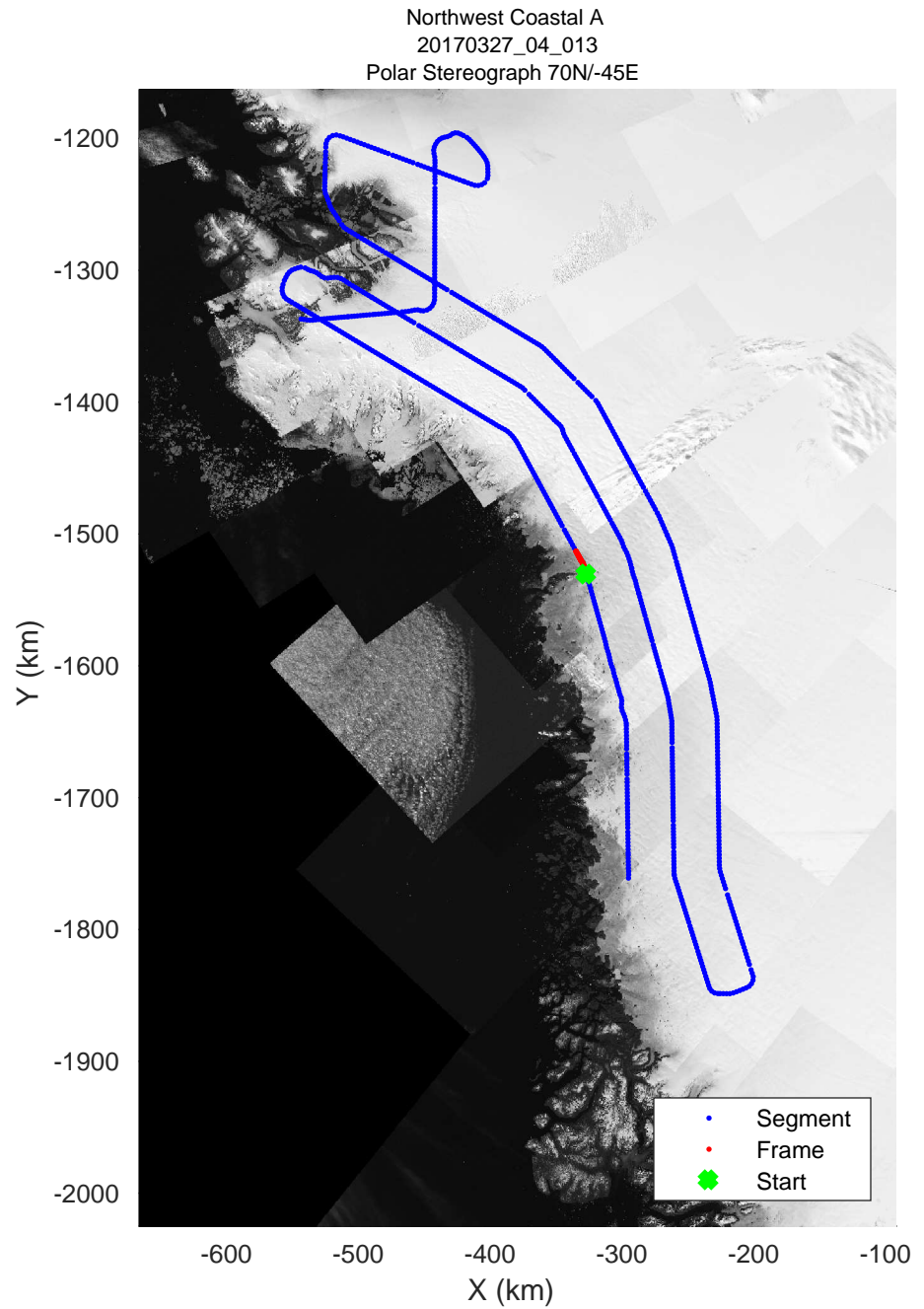

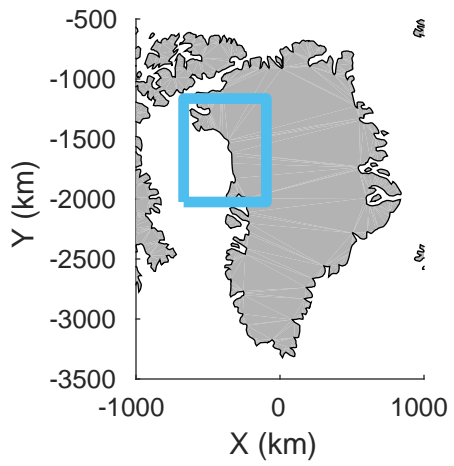


accum 2017_Greenland_P3: "Northwest Coastal A" 20170327_04_012: 13:16:06.2 to 13:18:34.5 GPS




accum 2017_Greenland_P3: "Northwest Coastal A" 20170327_04_012: 13:16:06.2 to 13:18:34.5 GPS

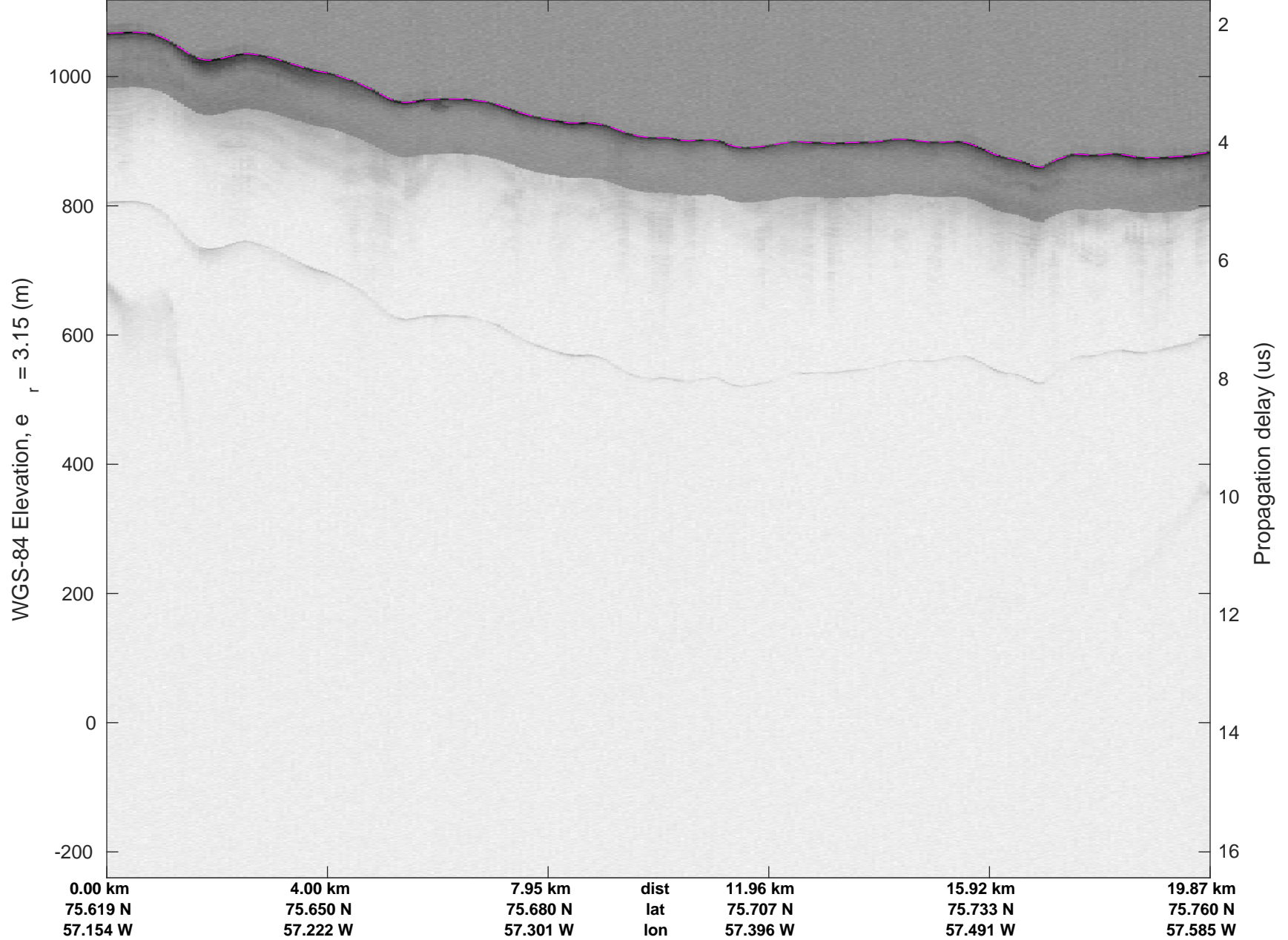


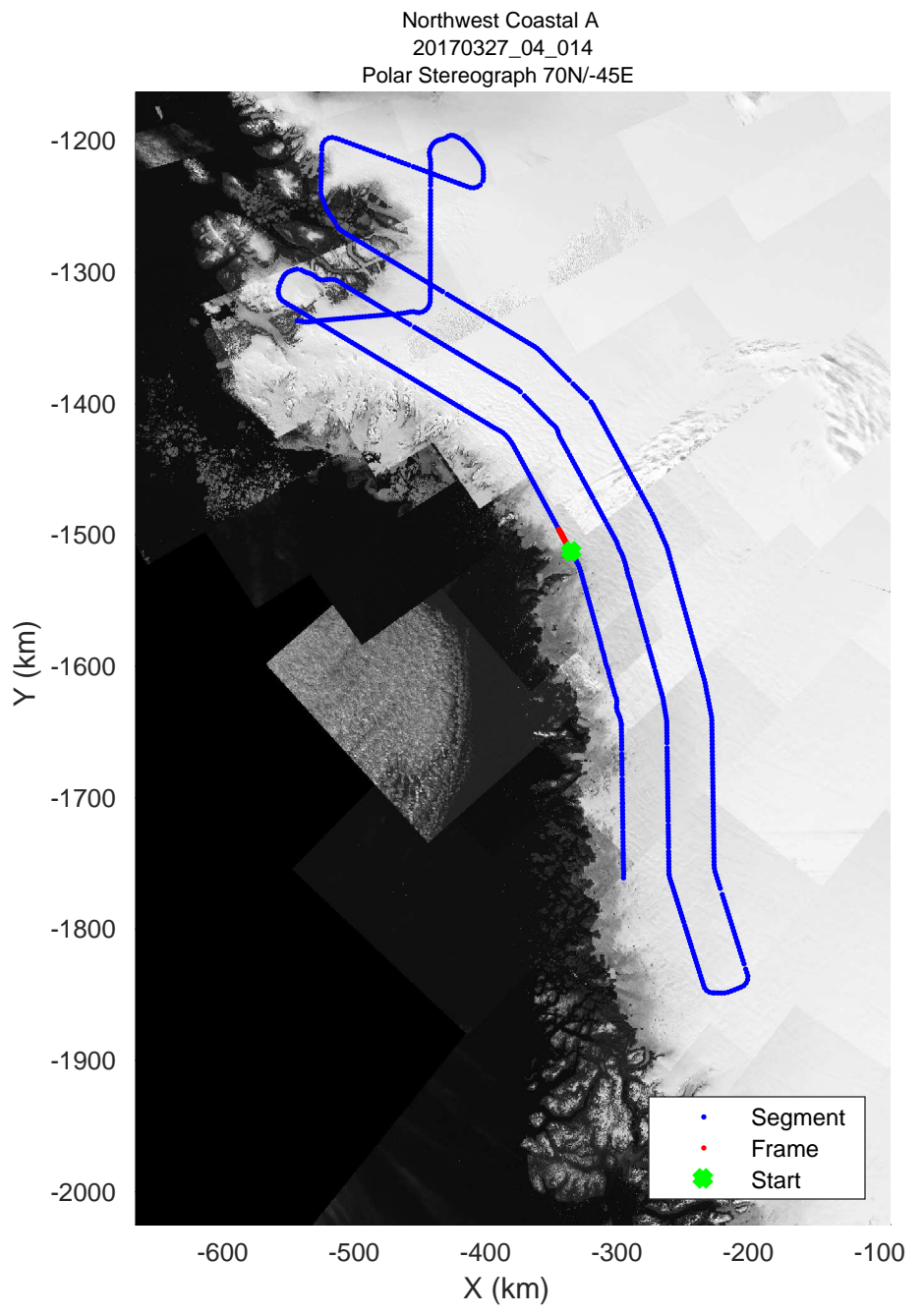
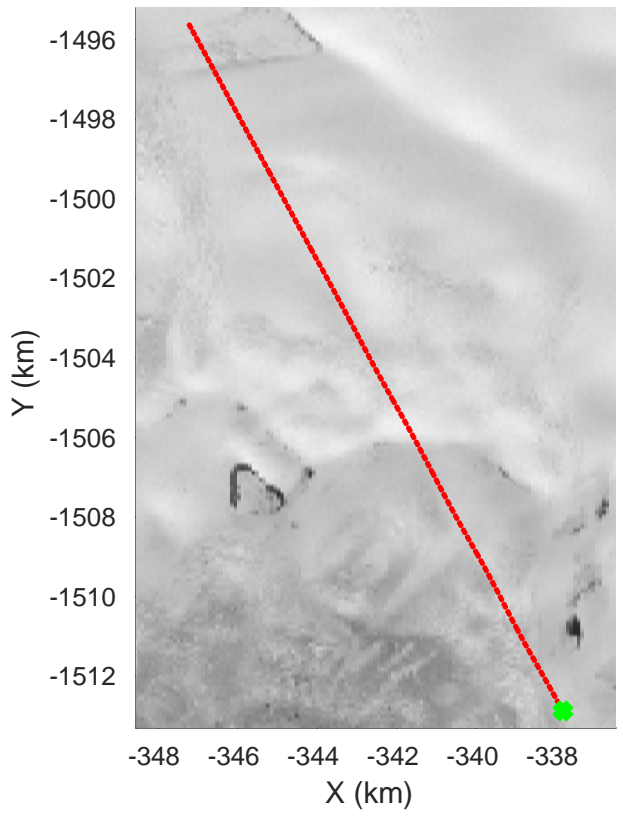
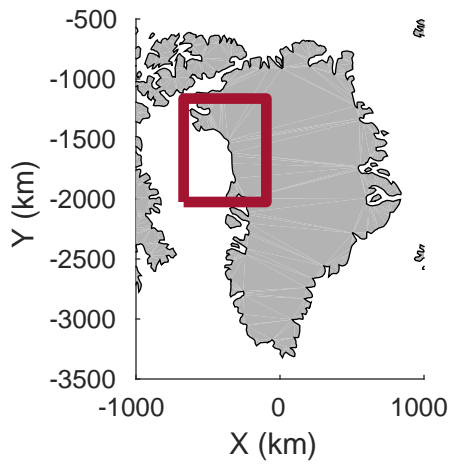


accum 2017_Greenland_P3: "Northwest Coastal A" 20170327_04_013: 13:18:35.2 to 13:20:58.7 GPS

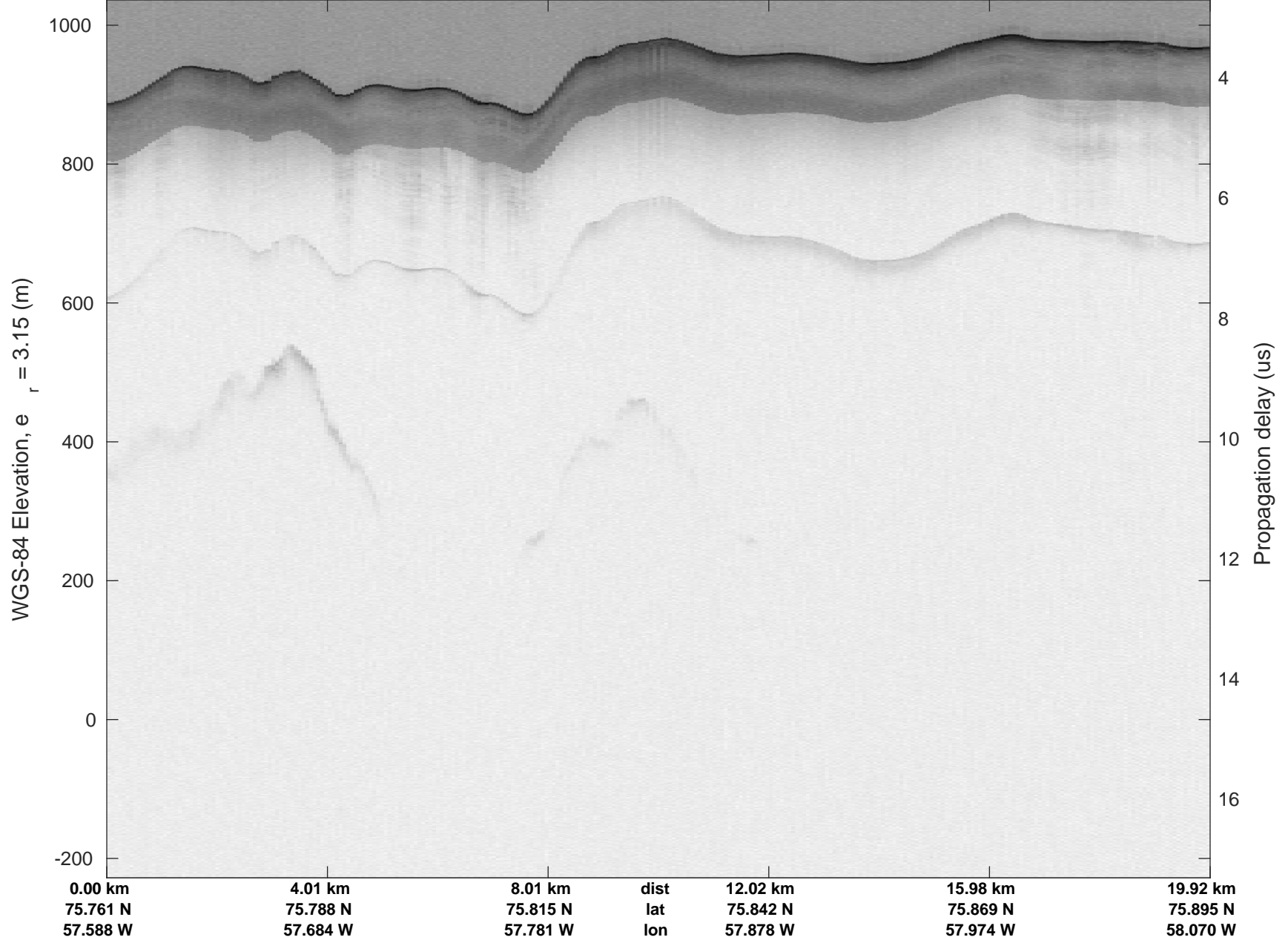


accum 2017_Greenland_P3: "Northwest Coastal A" 20170327_04_013: 13:18:35.2 to 13:20:58.7 GPS

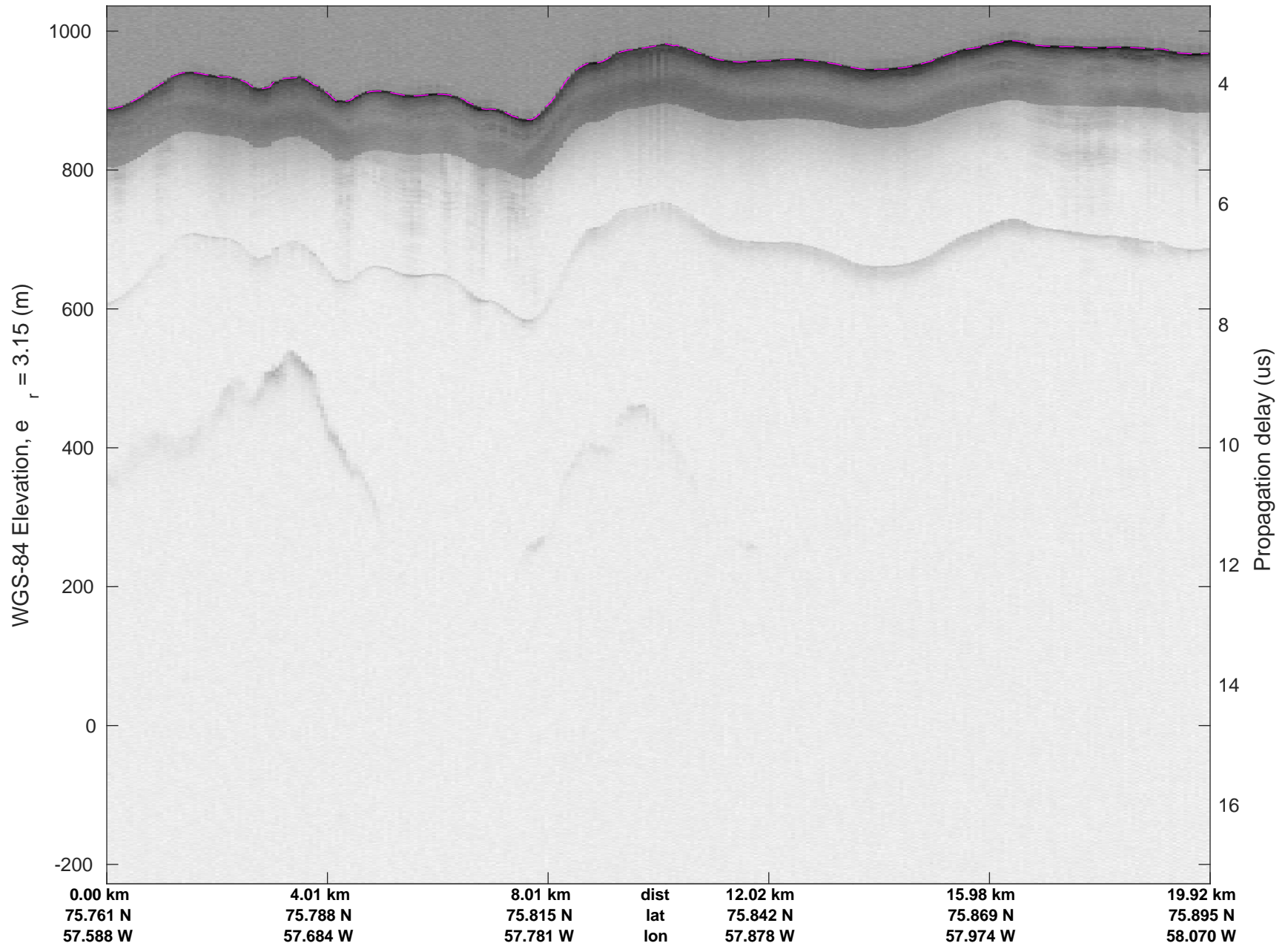


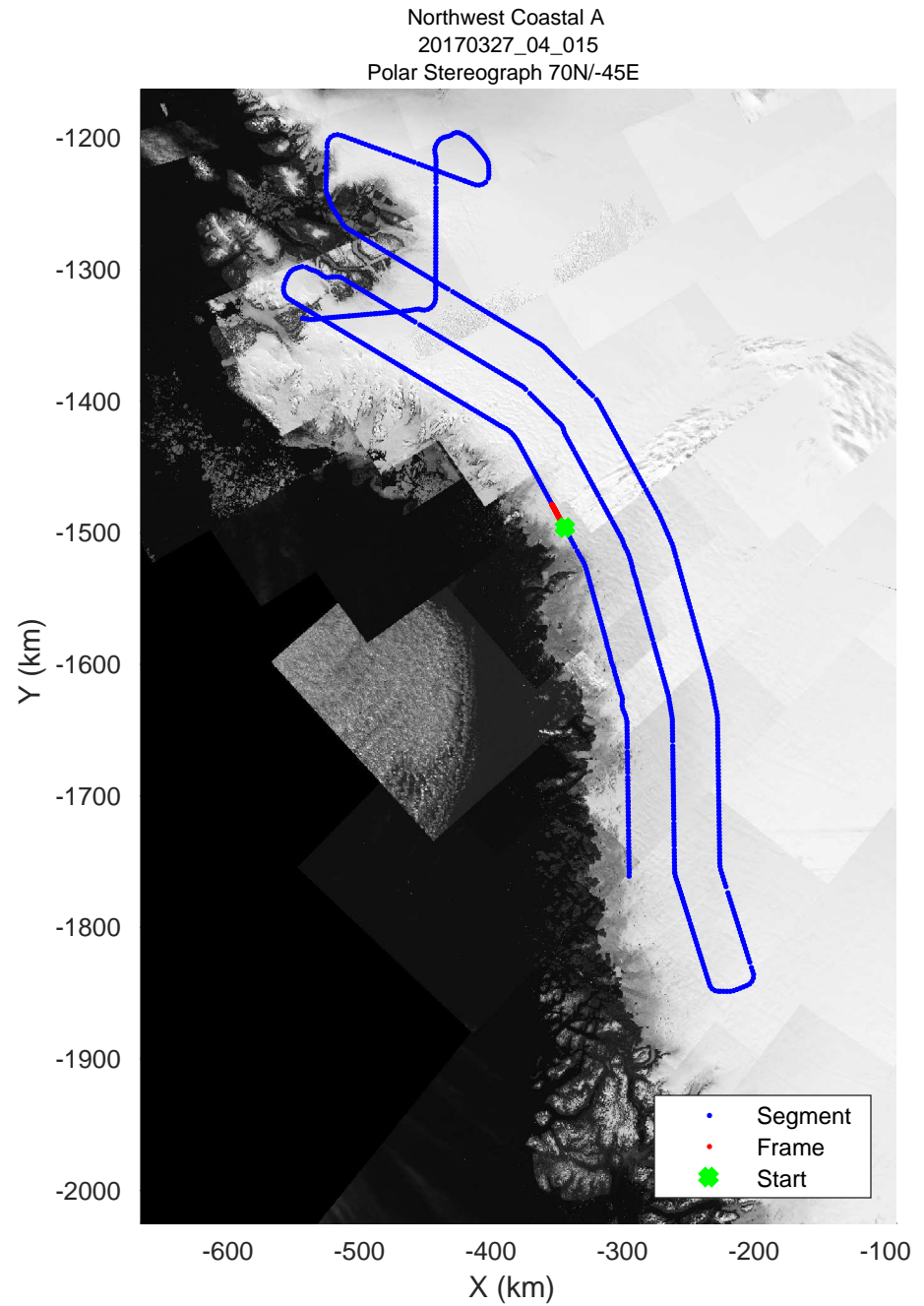

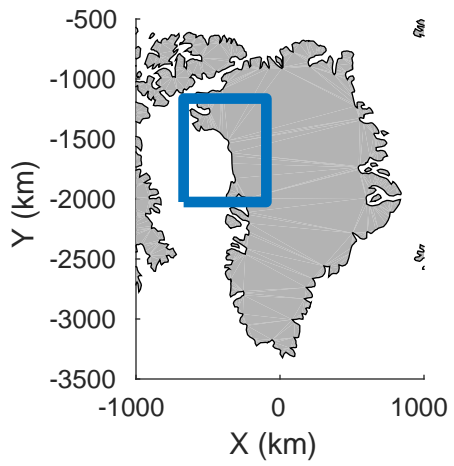


accum 2017_Greenland_P3: "Northwest Coastal A" 20170327_04_014: 13:20:59.6 to 13:23:20.8 GPS




accum 2017_Greenland_P3: "Northwest Coastal A" 20170327_04_014: 13:20:59.6 to 13:23:20.8 GPS

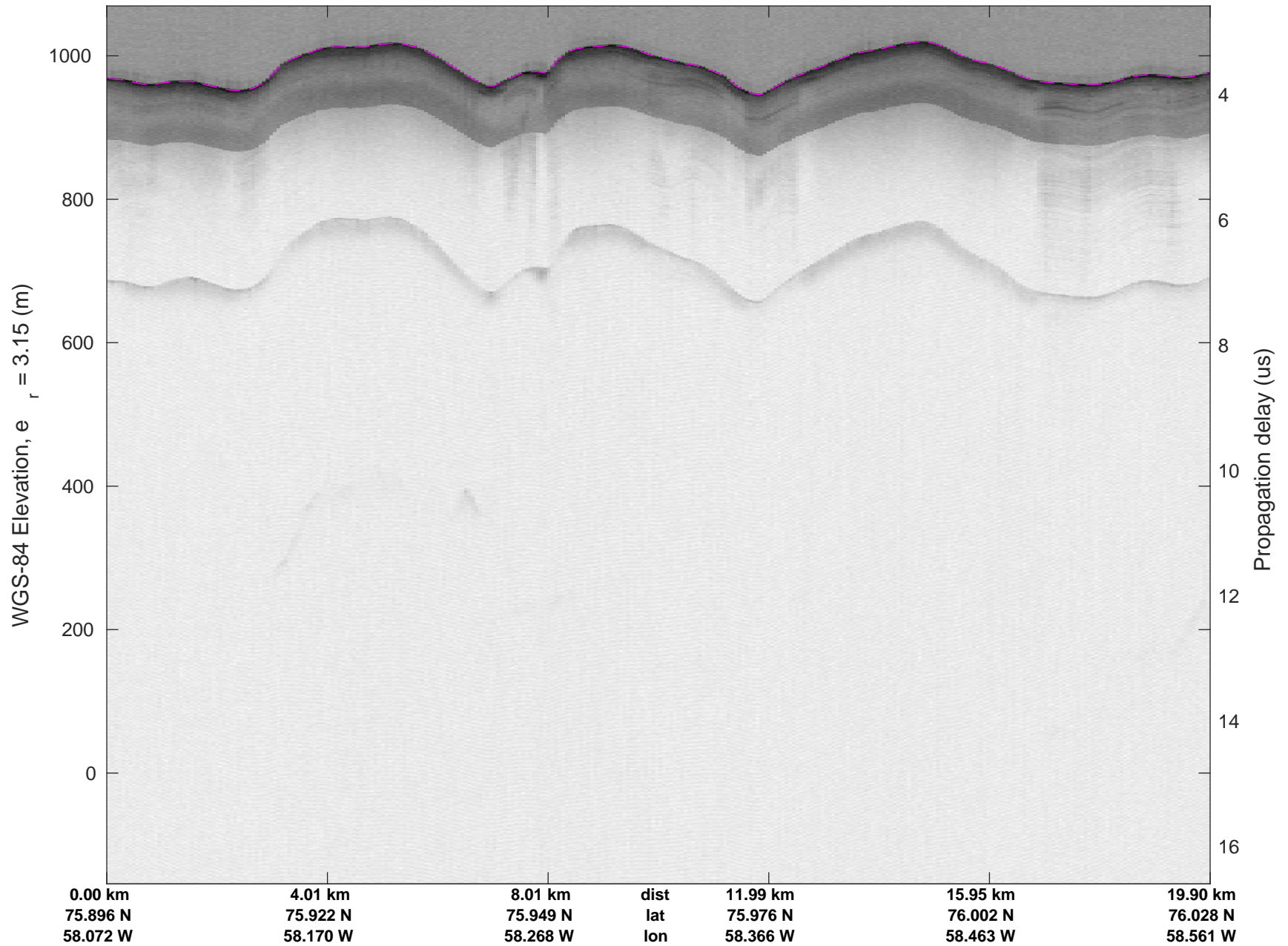


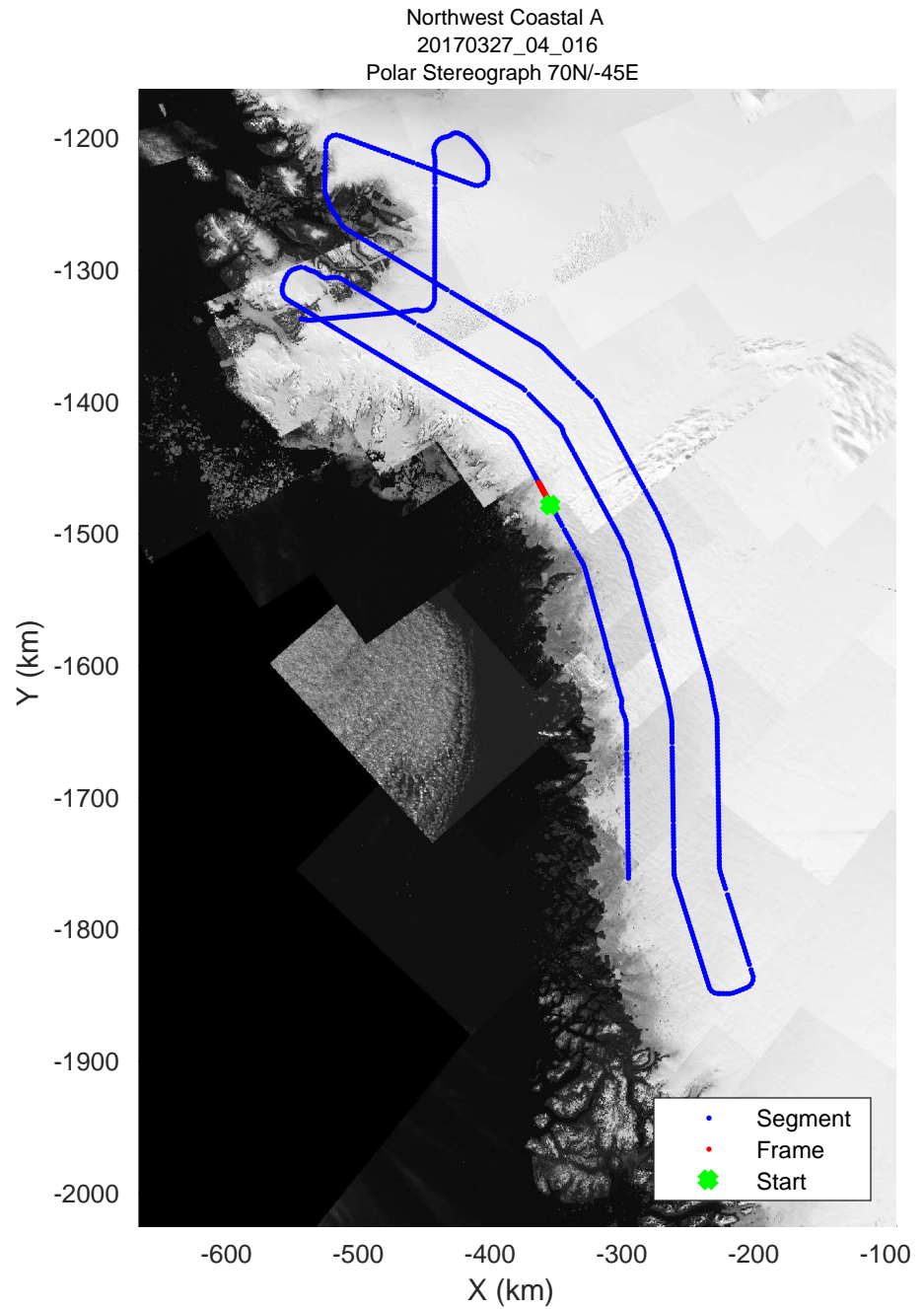

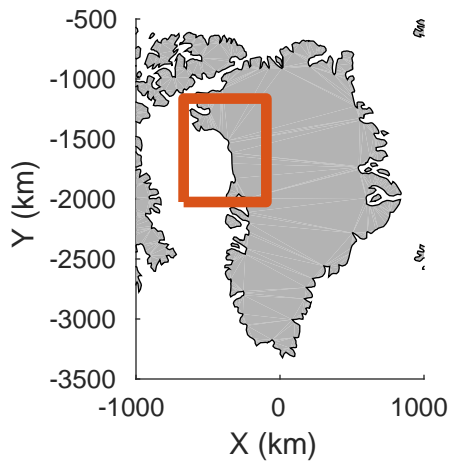


accum 2017_Greenland_P3: "Northwest Coastal A" 20170327_04_015: 13:23:21.4 to 13:25:47.8 GPS




accum 2017_Greenland_P3: "Northwest Coastal A" 20170327_04_015: 13:23:21.4 to 13:25:47.8 GPS




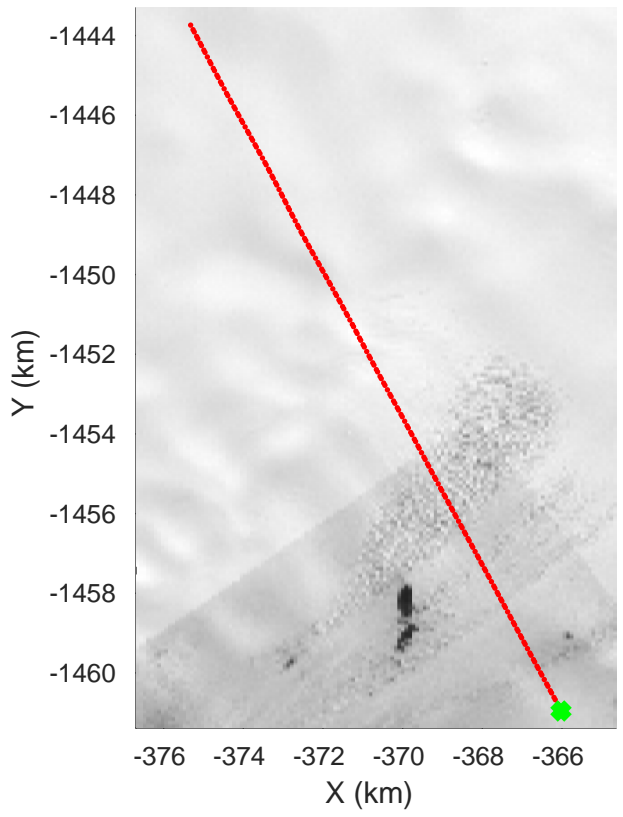
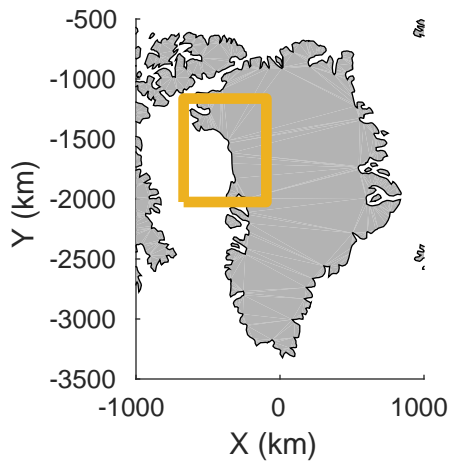


accum 2017_Greenland_P3: "Northwest Coastal A" 20170327_04_016: 13:25:48.5 to 13:28:14.0 GPS

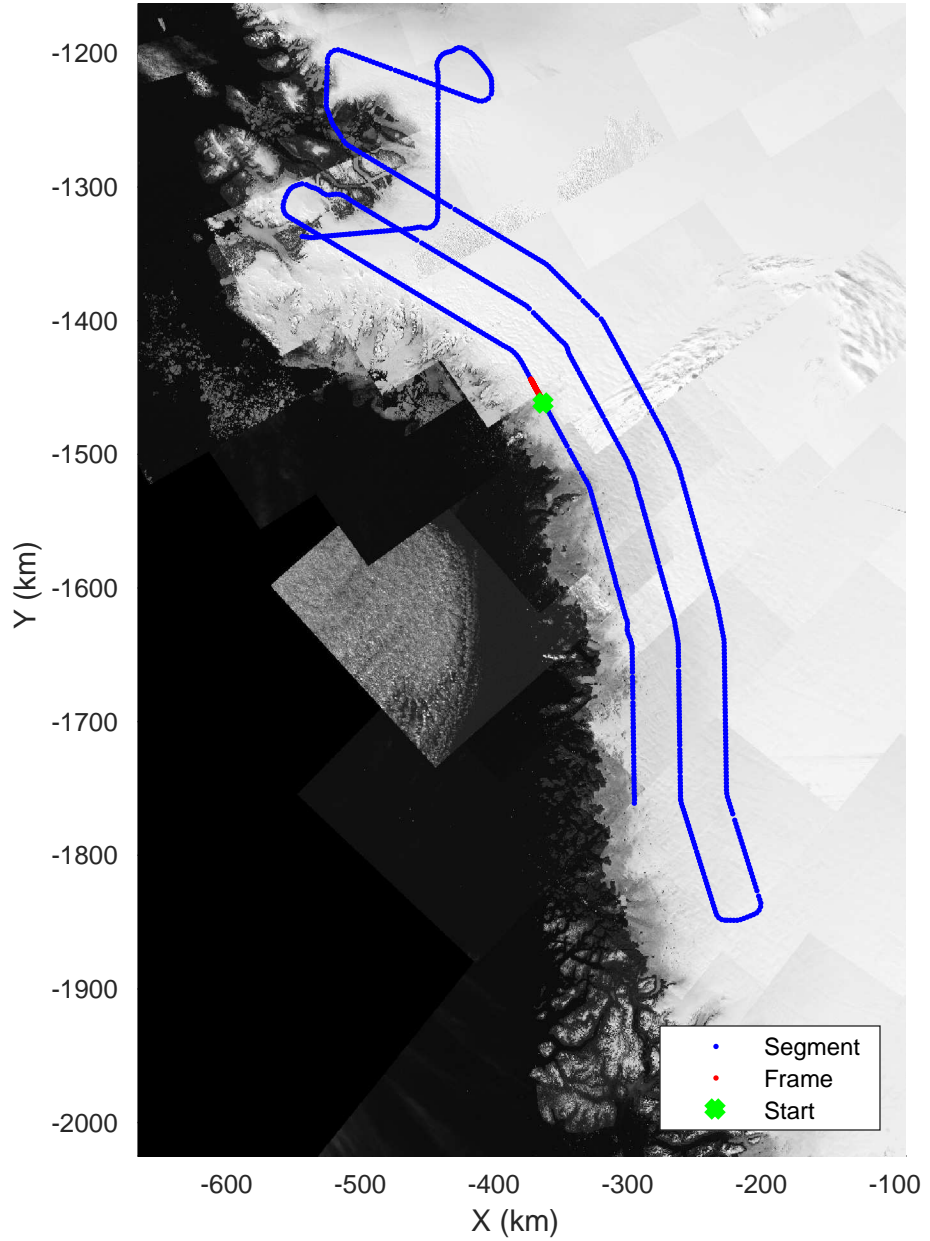


accum 2017_Greenland_P3: "Northwest Coastal A" 20170327_04_016: 13:25:48.5 to 13:28:14.0 GPS







Northwest Coastal A
20170327_04_017
Polar Stereograph 70N/-45E

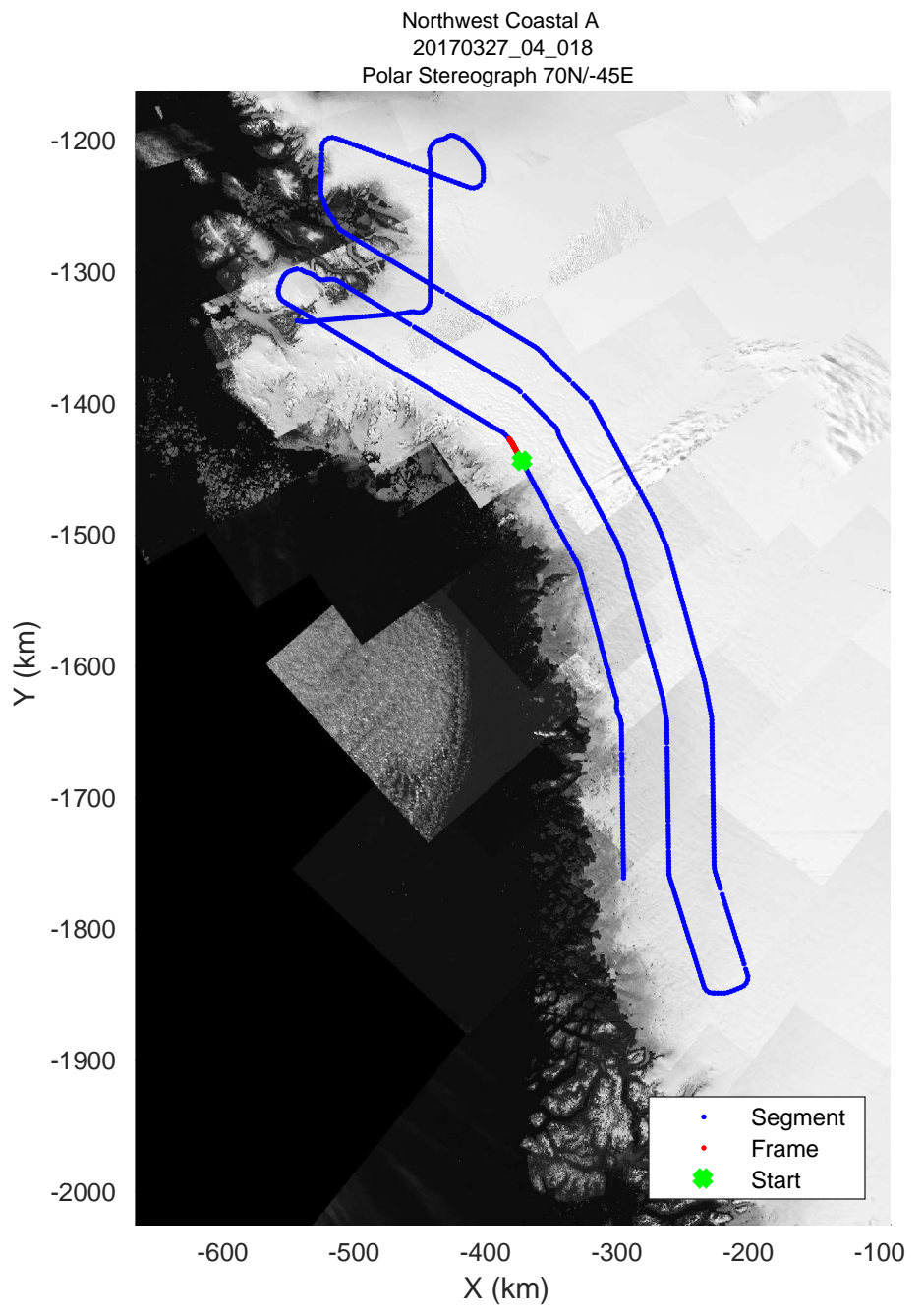
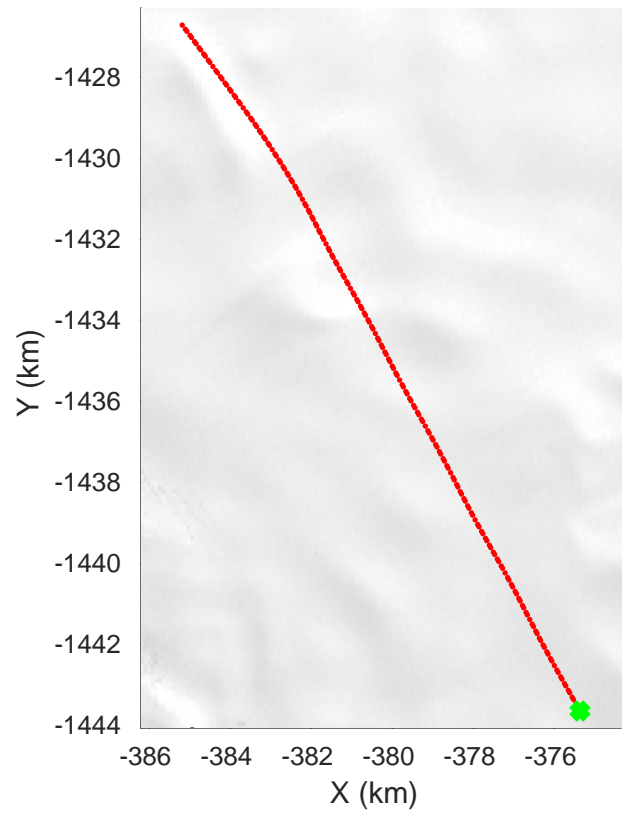
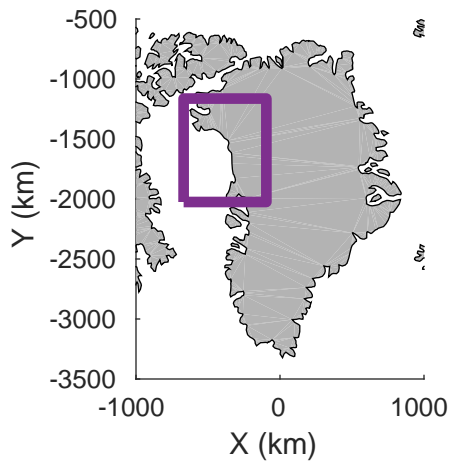


accum 2017_Greenland_P3: "Northwest Coastal A" 20170327_04_017: 13:28:14.7 to 13:30:43.0 GPS




accum 2017_Greenland_P3: "Northwest Coastal A" 20170327_04_017: 13:28:14.7 to 13:30:43.0 GPS

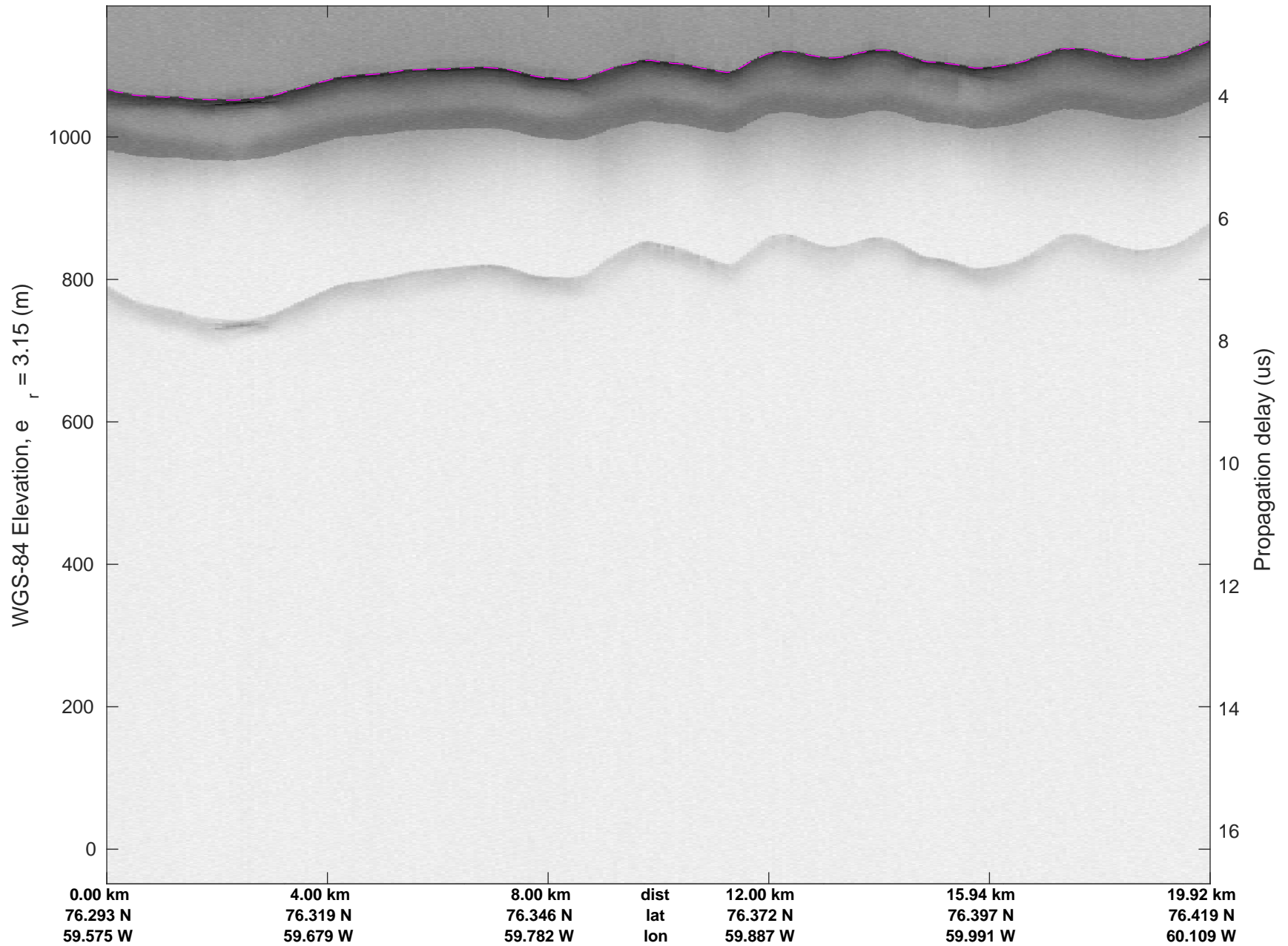


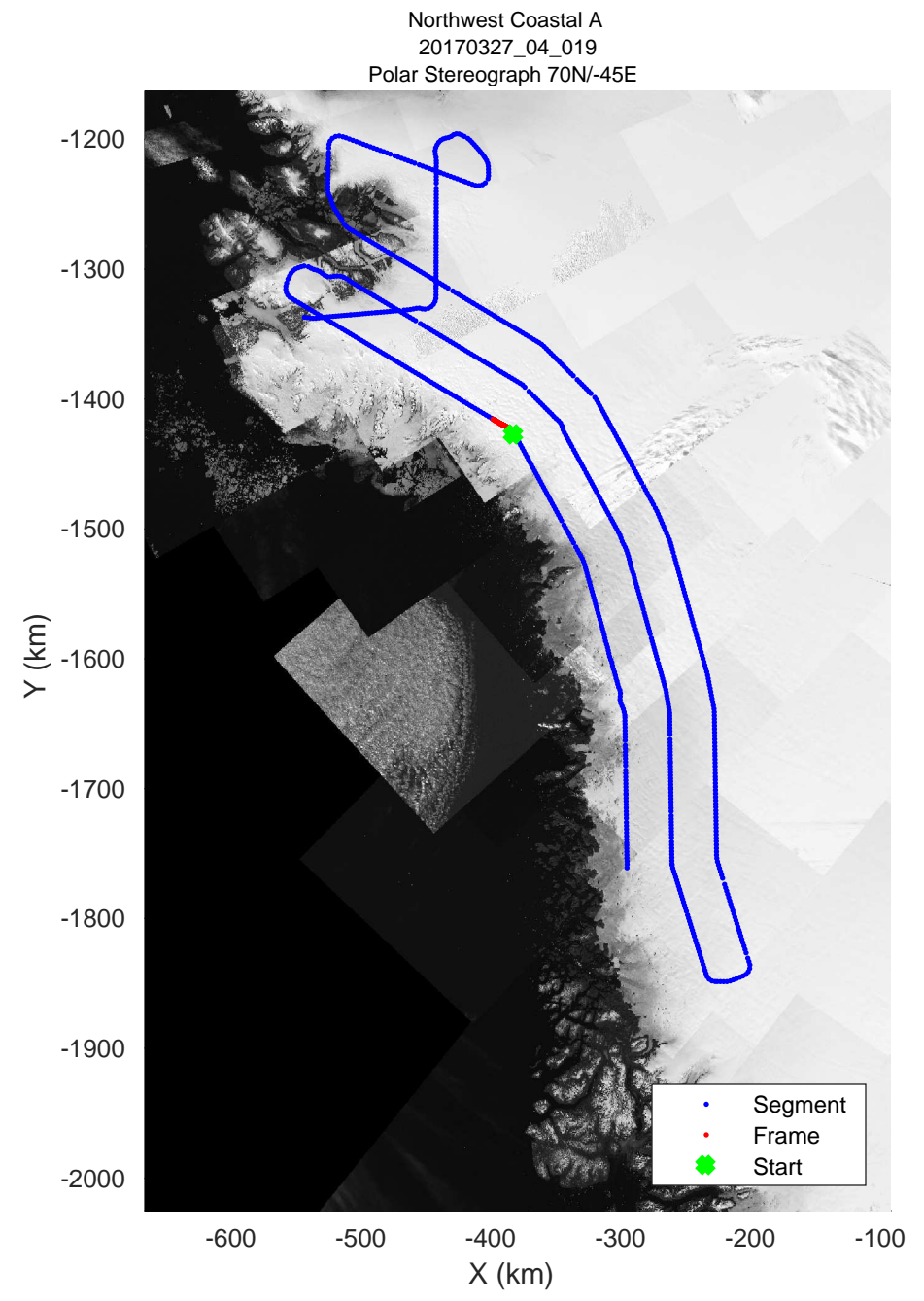
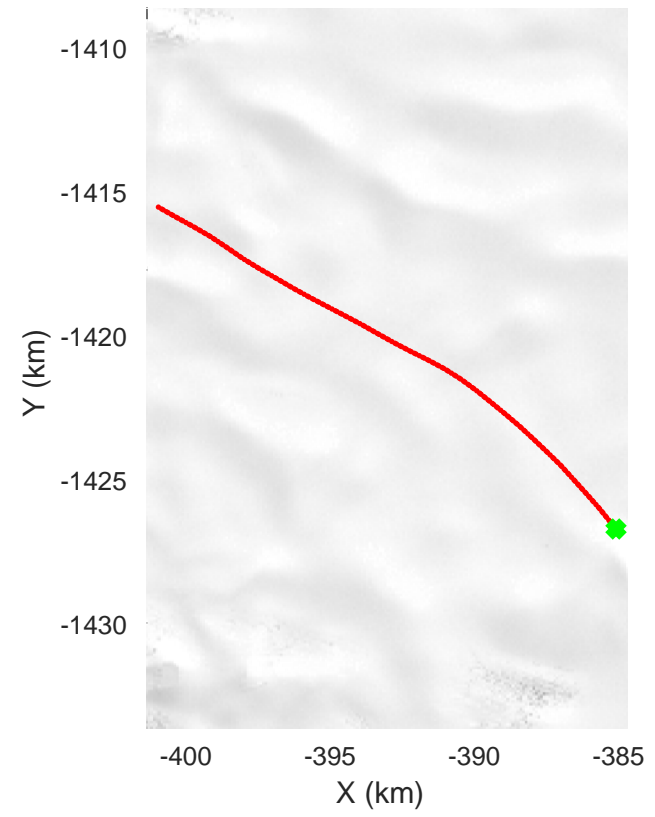
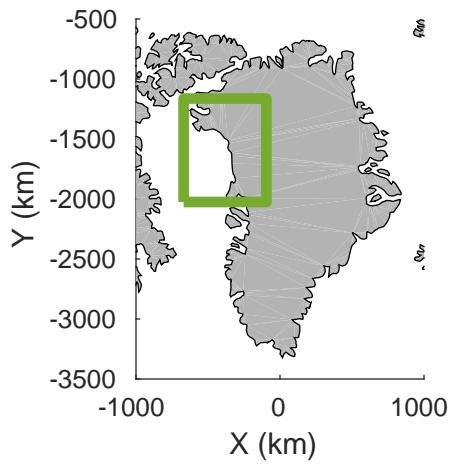


accum 2017_Greenland_P3: "Northwest Coastal A" 20170327_04_018: 13:30:43.9 to 13:33:10.7 GPS




accum 2017_Greenland_P3: "Northwest Coastal A" 20170327_04_018: 13:30:43.9 to 13:33:10.7 GPS

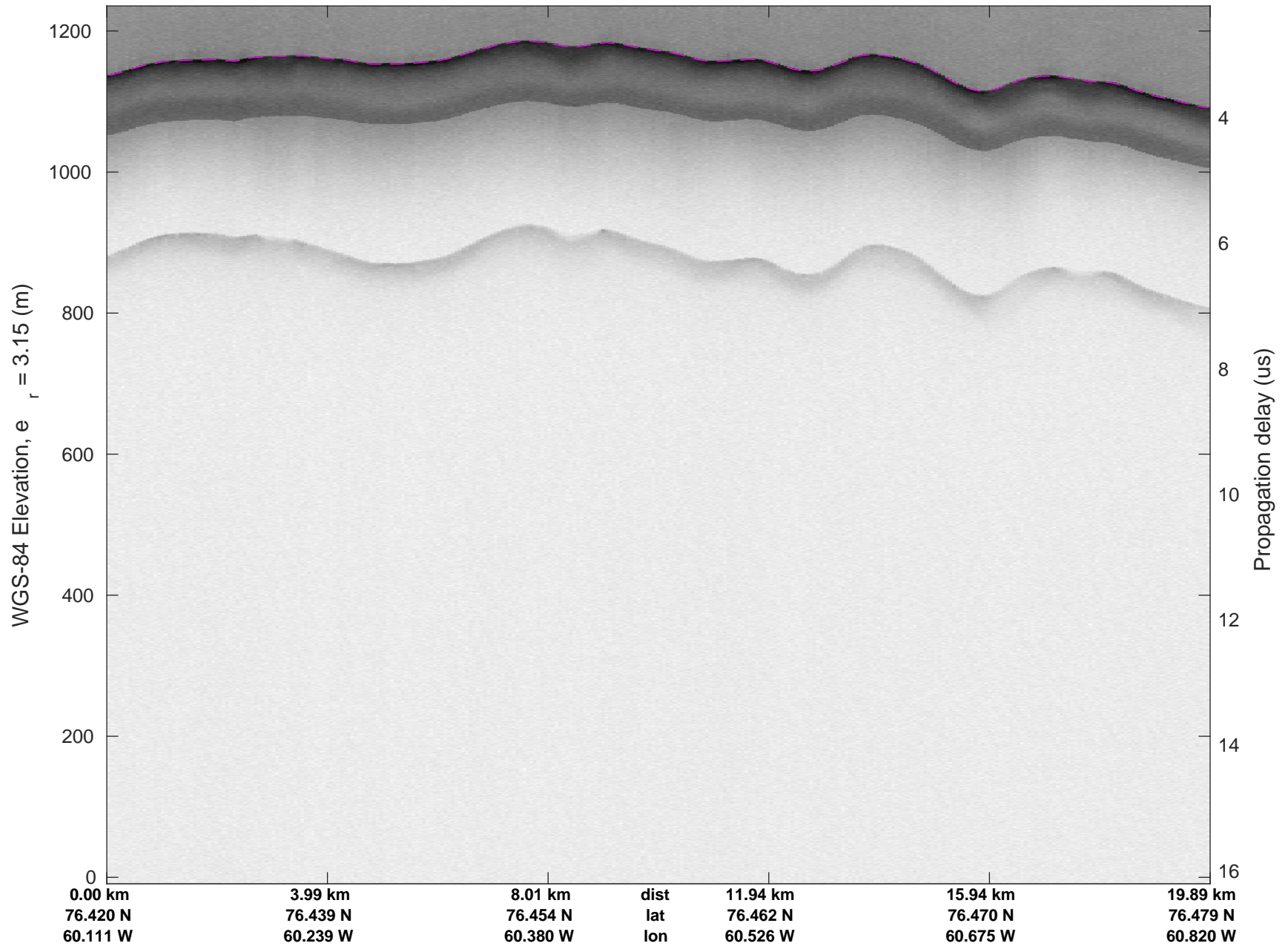


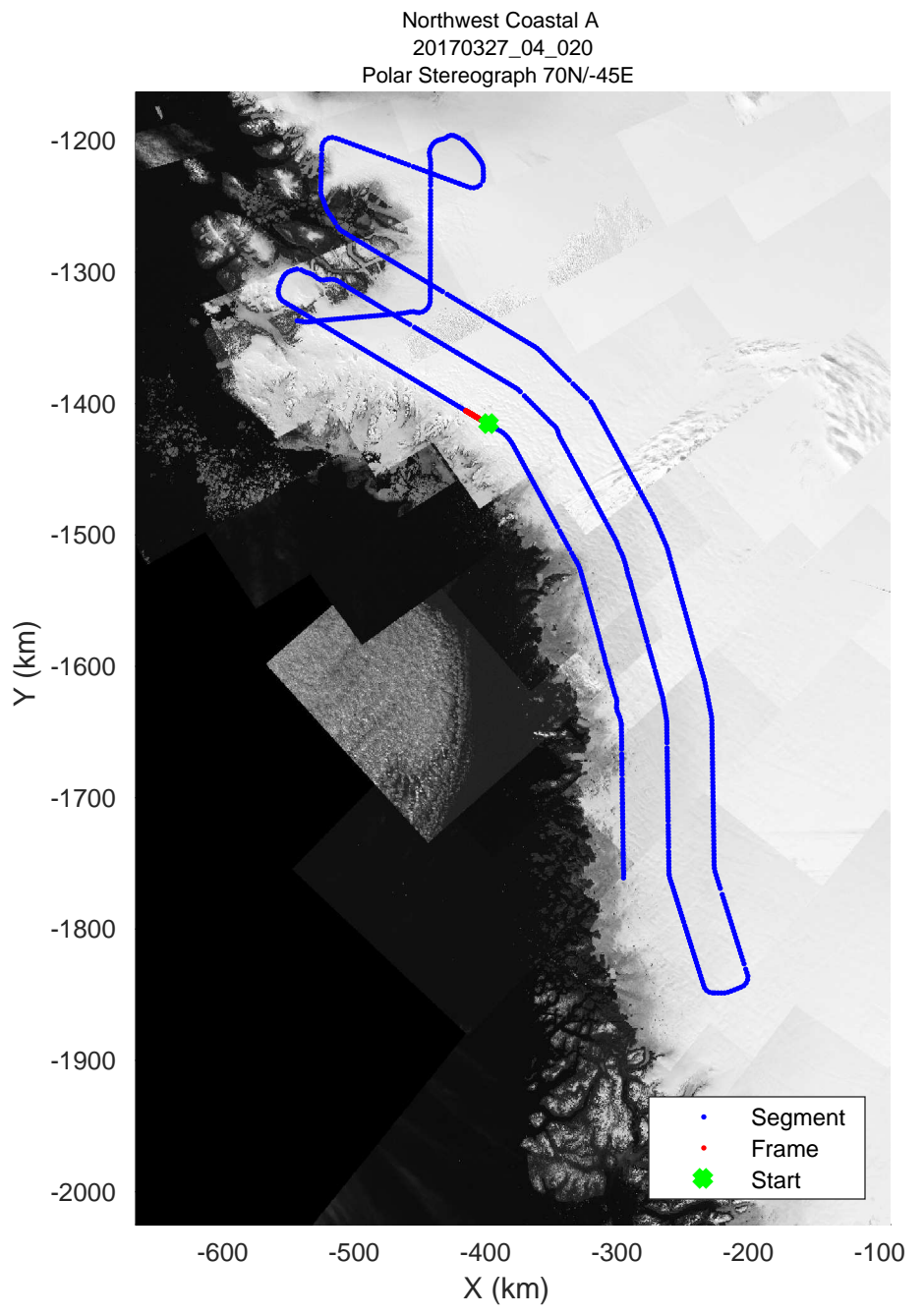
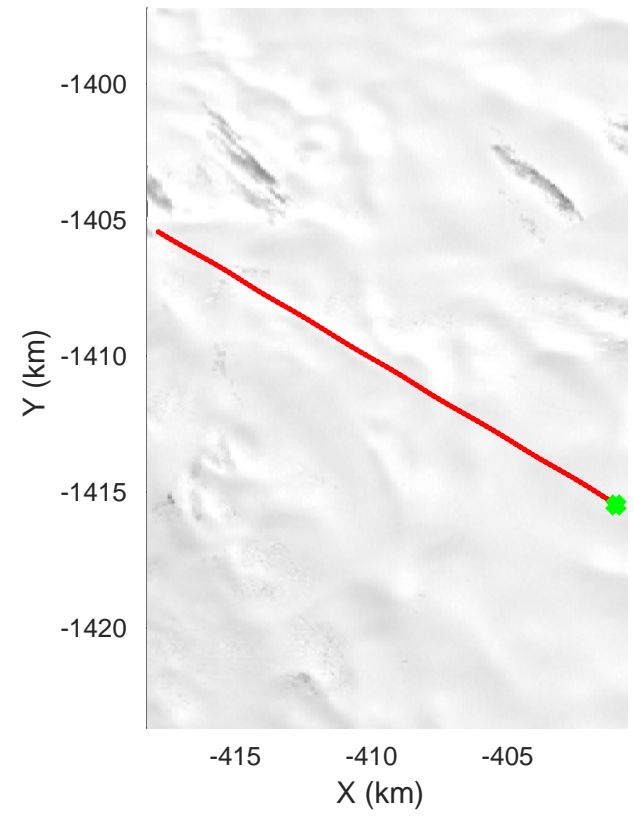
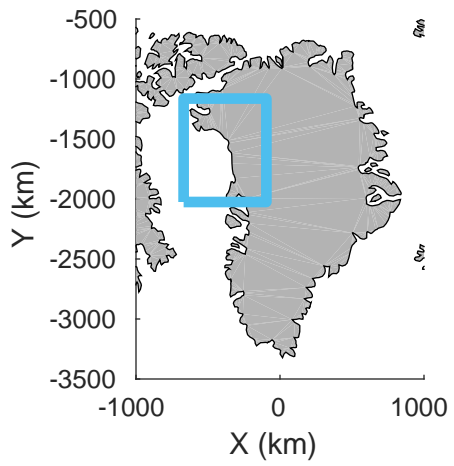


accum 2017_Greenland_P3: "Northwest Coastal A" 20170327_04_019: 13:33:11.4 to 13:35:38.7 GPS




accum 2017_Greenland_P3: "Northwest Coastal A" 20170327_04_019: 13:33:11.4 to 13:35:38.7 GPS

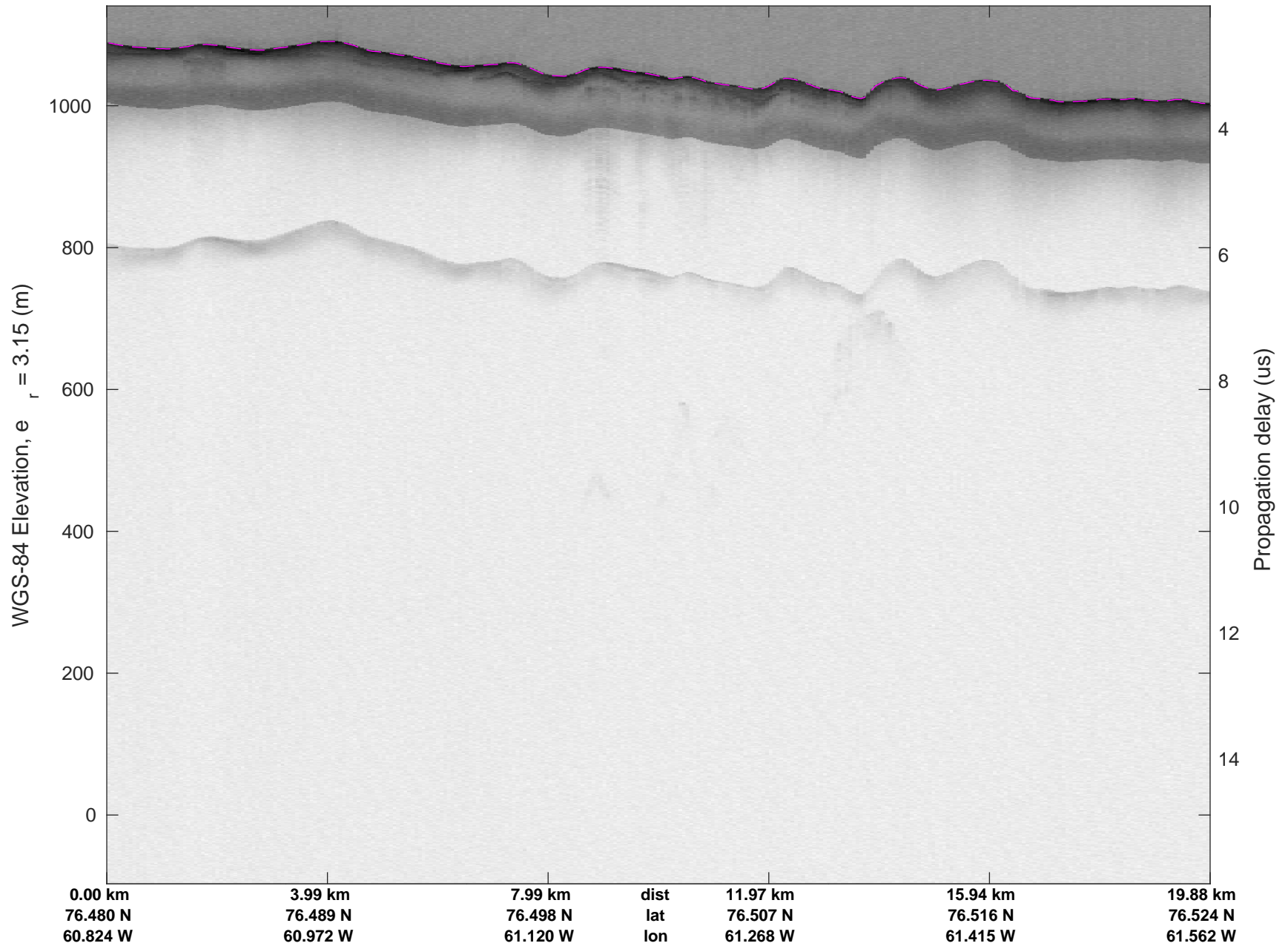


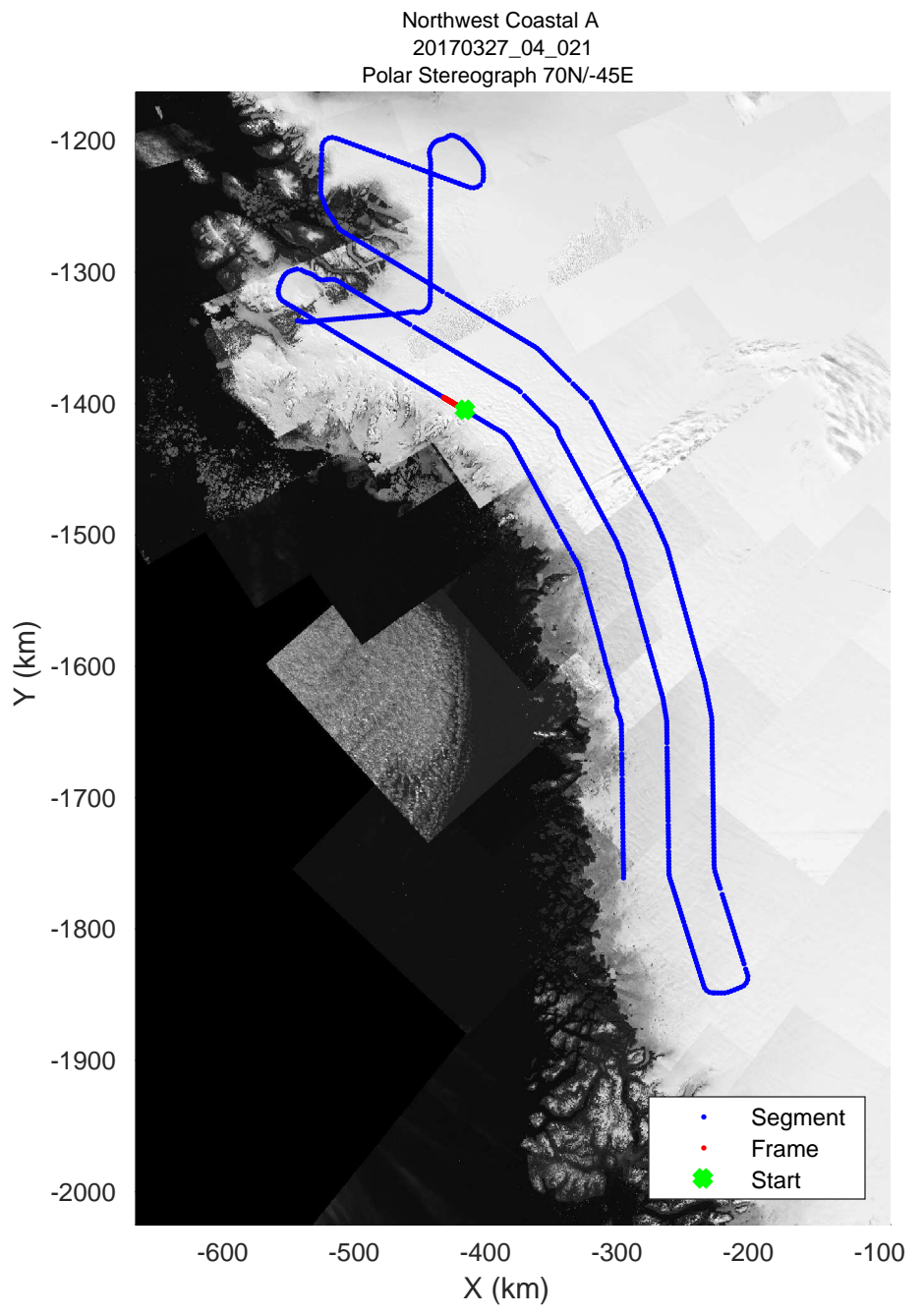
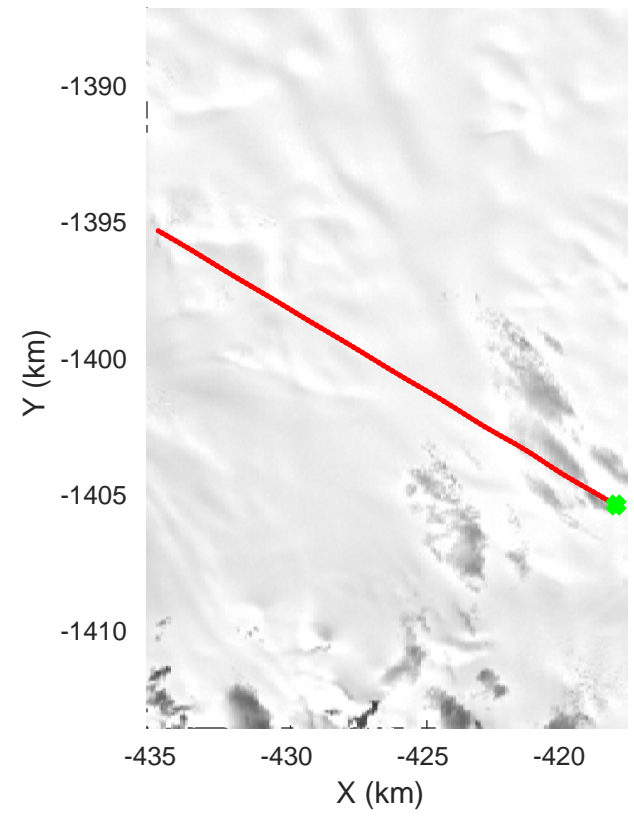
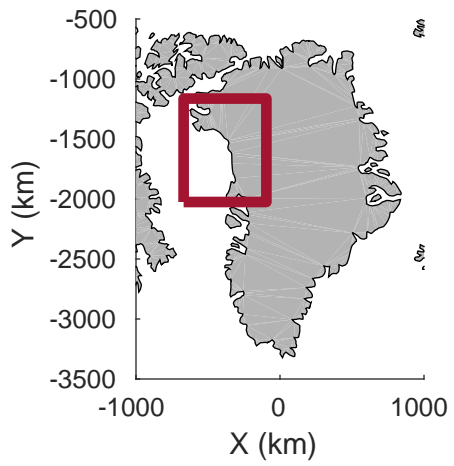


accum 2017_Greenland_P3: "Northwest Coastal A" 20170327_04_020: 13:35:39.5 to 13:38:05.5 GPS




accum 2017_Greenland_P3: "Northwest Coastal A" 20170327_04_020: 13:35:39.5 to 13:38:05.5 GPS

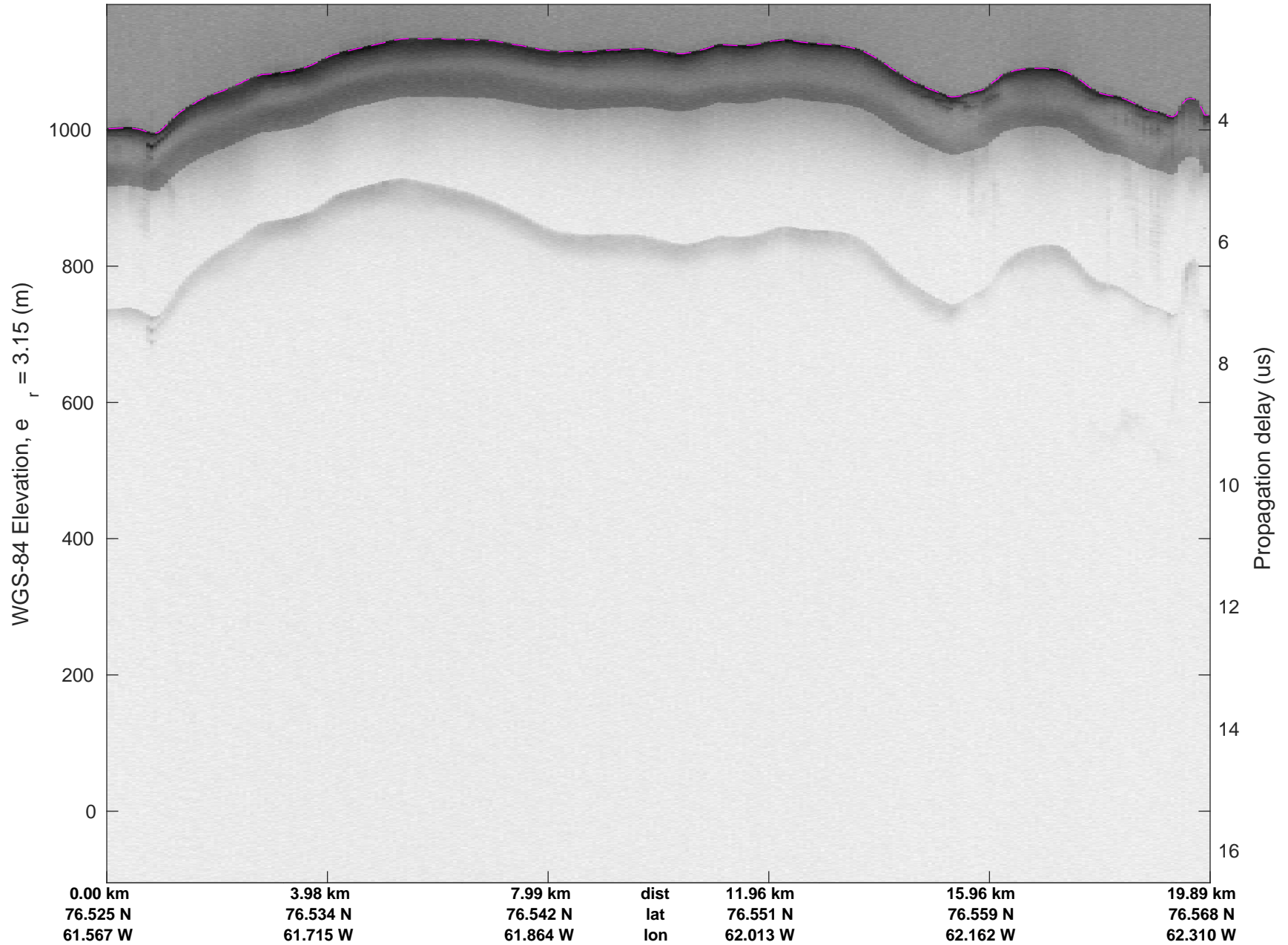


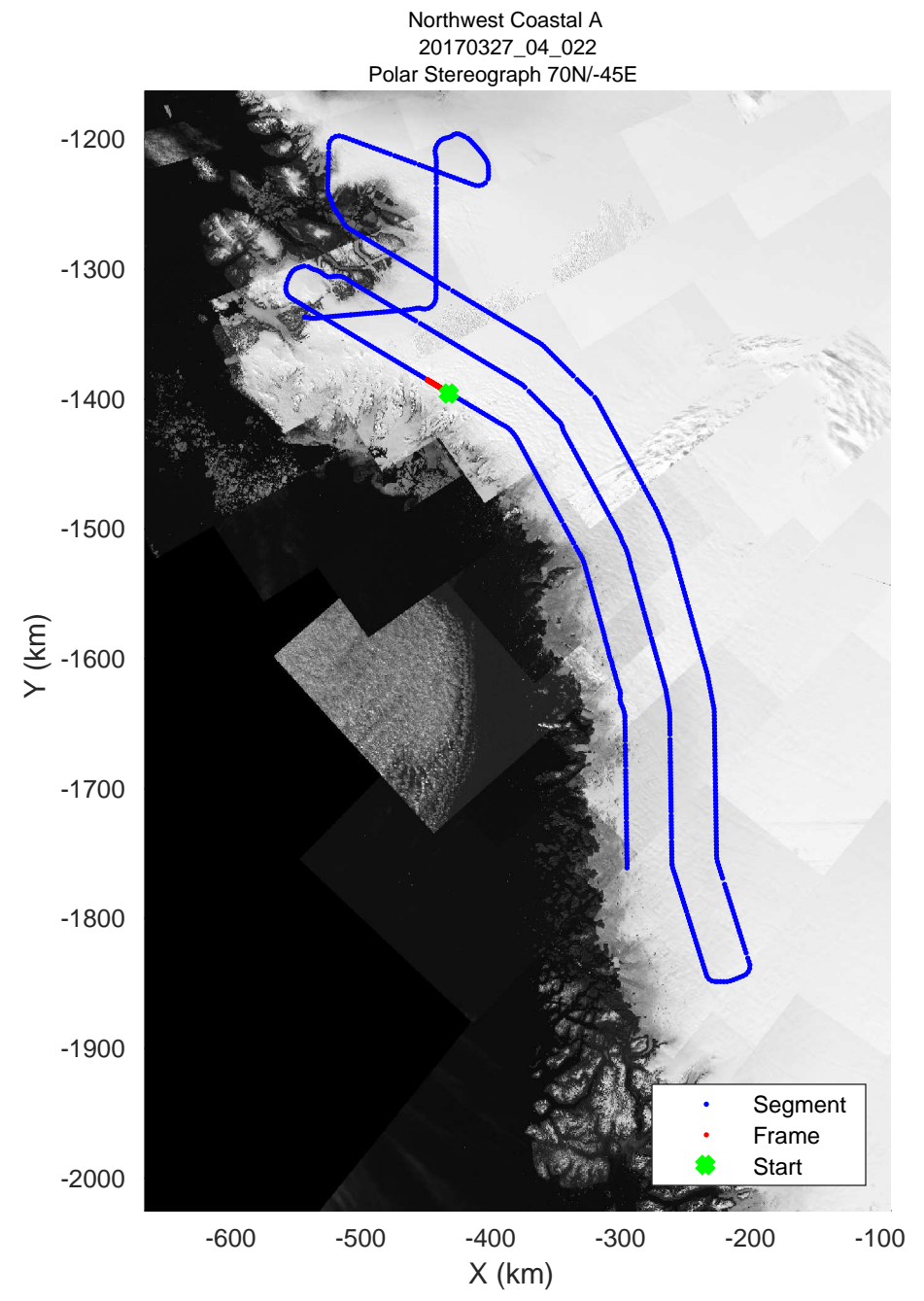
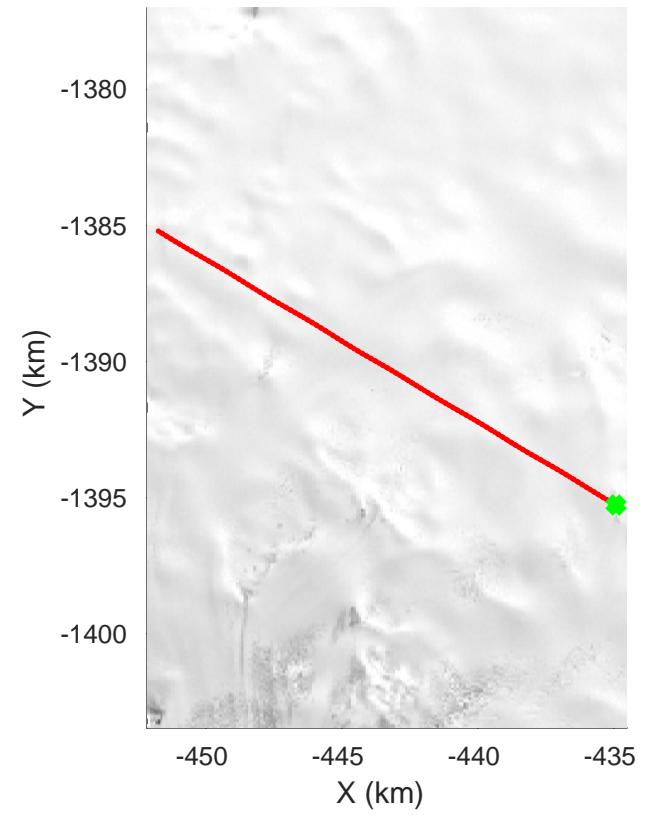
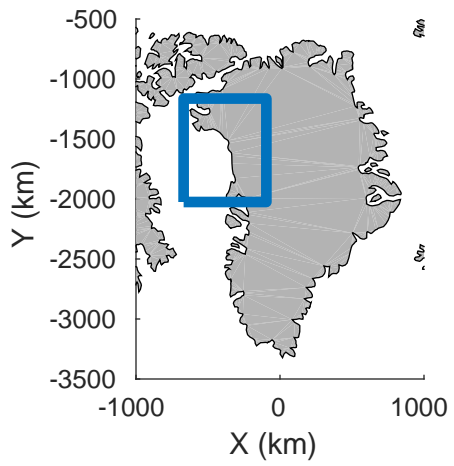


accum 2017_Greenland_P3: "Northwest Coastal A" 20170327_04_021: 13:38:06.4 to 13:40:34.2 GPS




accum 2017_Greenland_P3: "Northwest Coastal A" 20170327_04_021: 13:38:06.4 to 13:40:34.2 GPS

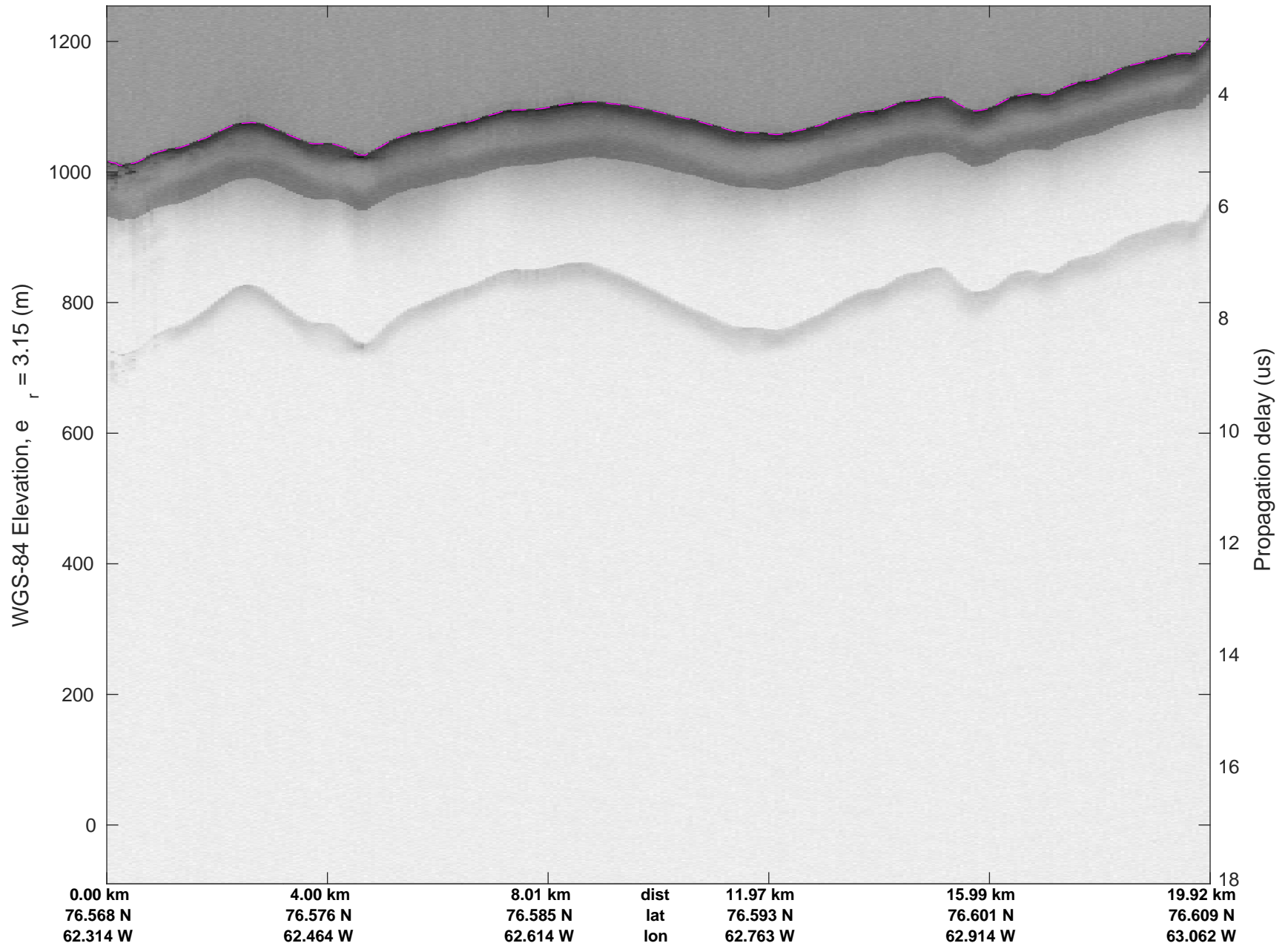


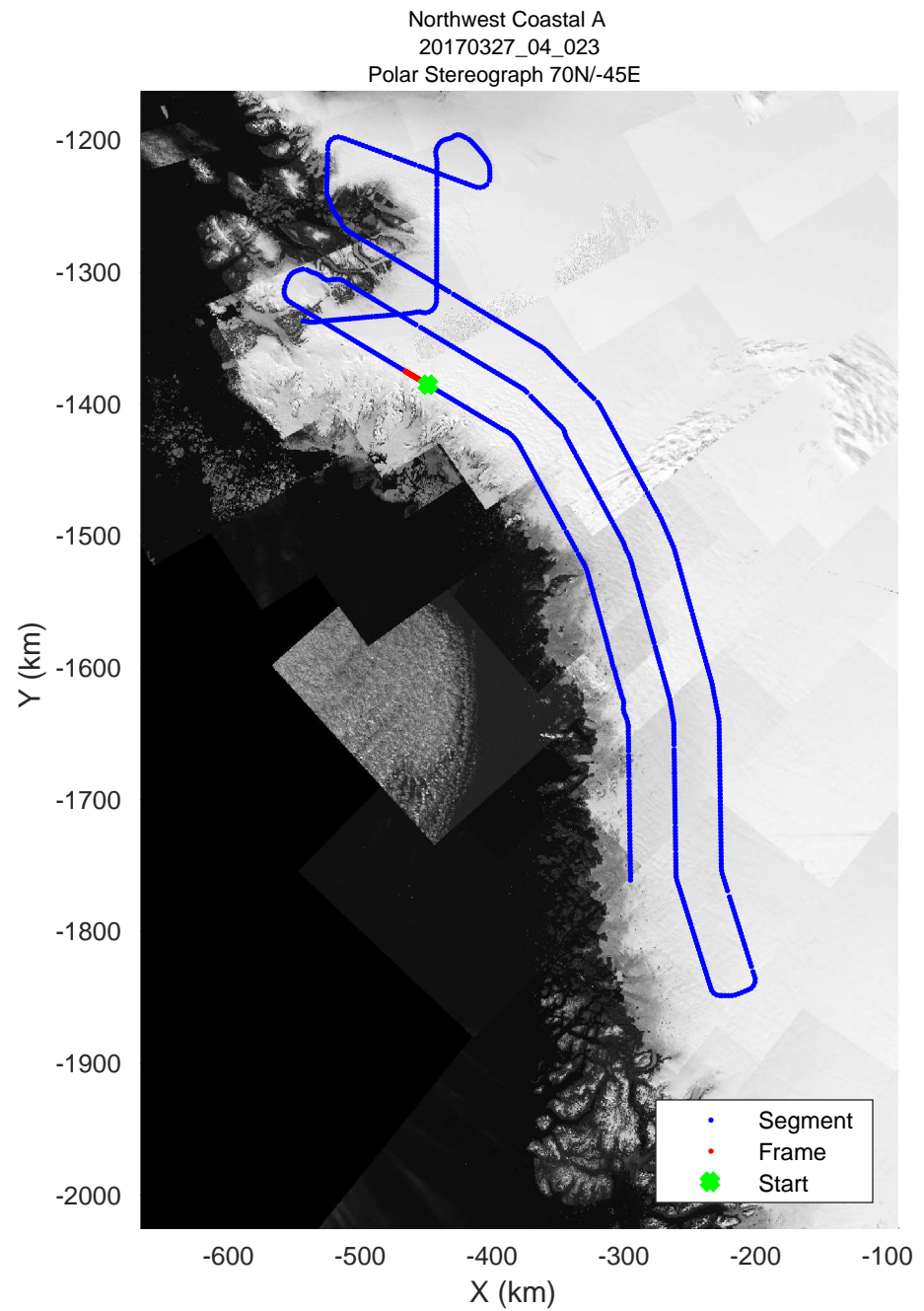
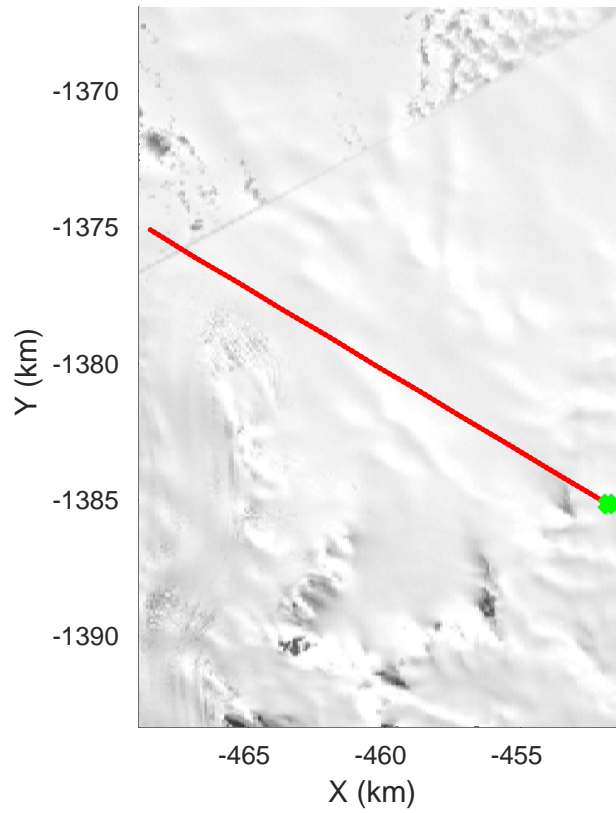
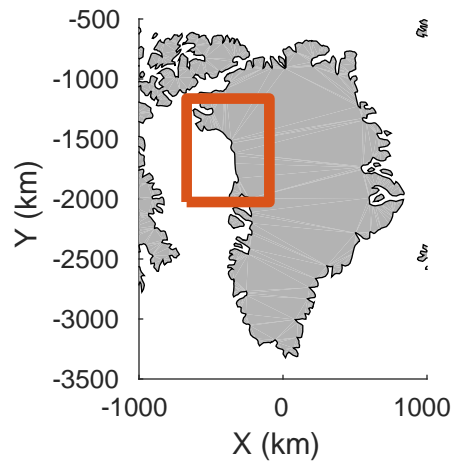


accum 2017_Greenland_P3: "Northwest Coastal A" 20170327_04_022: 13:40:35.0 to 13:43:02.9 GPS




accum 2017_Greenland_P3: "Northwest Coastal A" 20170327_04_022: 13:40:35.0 to 13:43:02.9 GPS




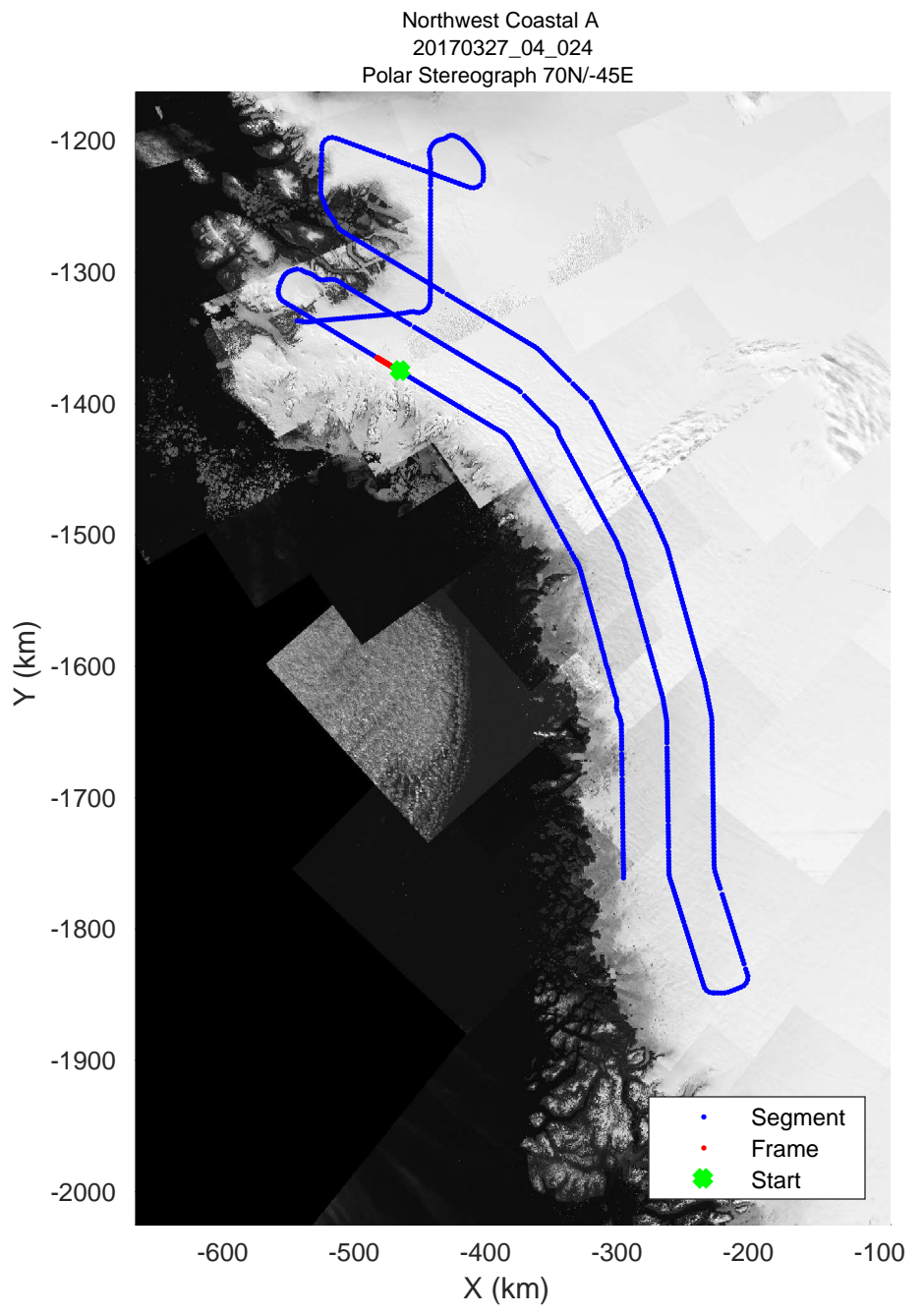
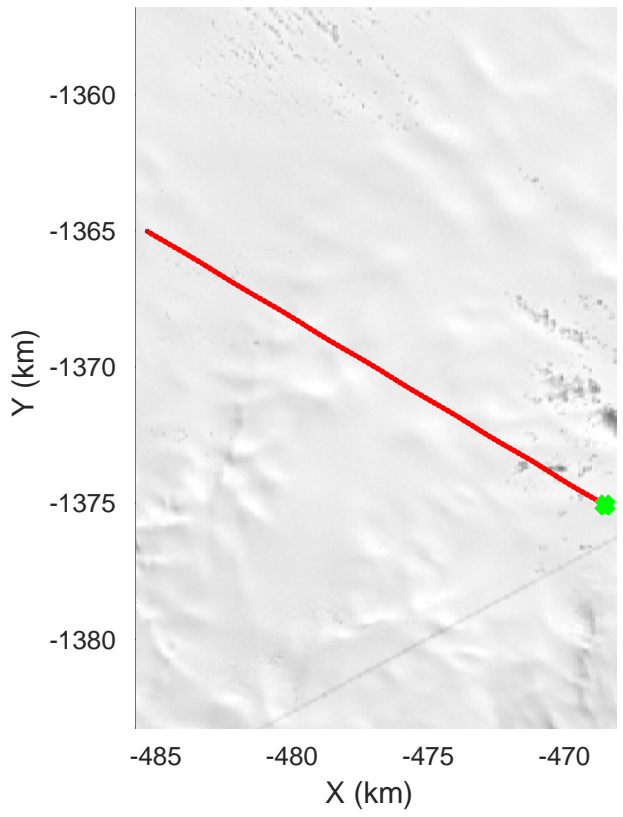
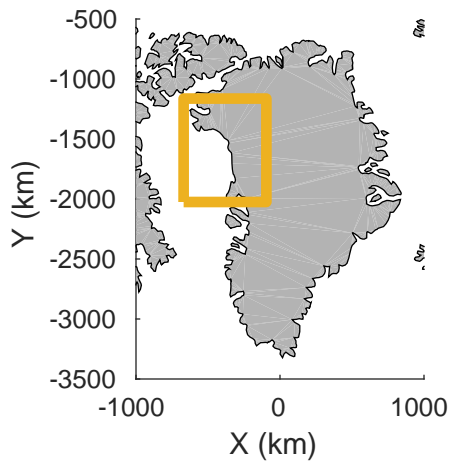


accum 2017_Greenland_P3: "Northwest Coastal A" 20170327_04_023: 13:43:03.5 to 13:45:28.5 GPS




accum 2017_Greenland_P3: "Northwest Coastal A" 20170327_04_023: 13:43:03.5 to 13:45:28.5 GPS




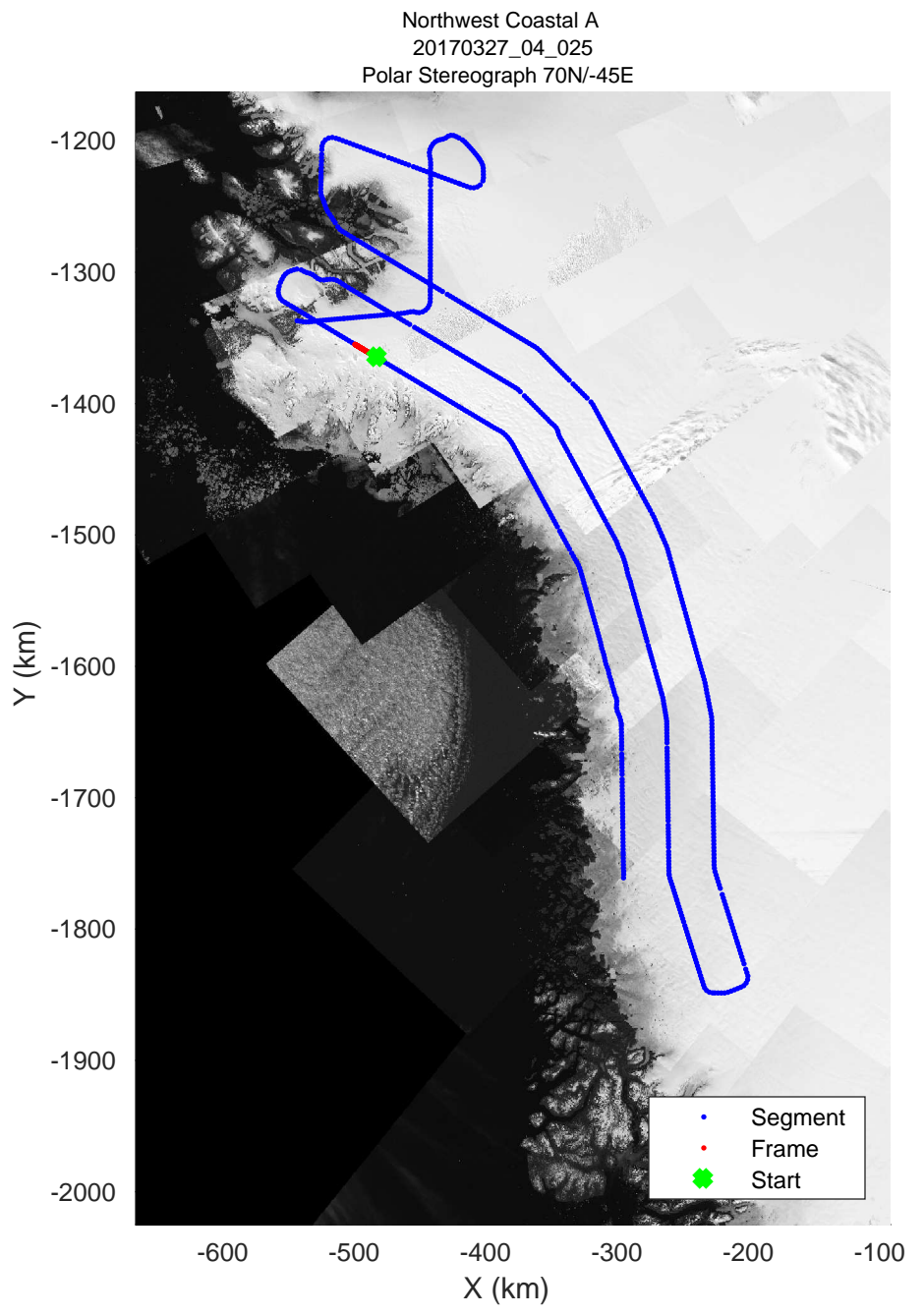
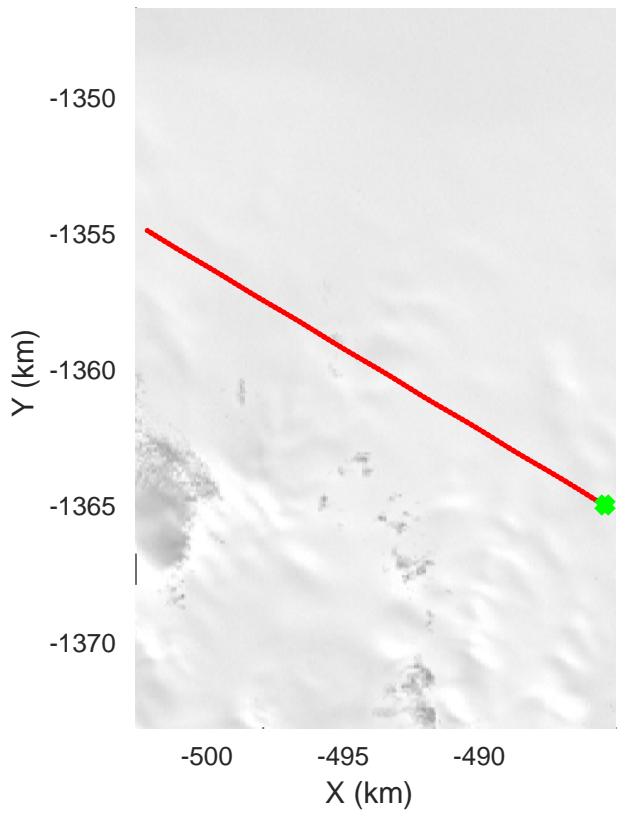
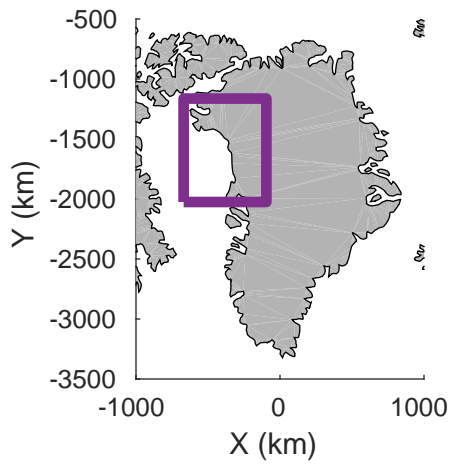


accum 2017_Greenland_P3: "Northwest Coastal A" 20170327_04_024: 13:45:29.2 to 13:47:54.6 GPS




accum 2017_Greenland_P3: "Northwest Coastal A" 20170327_04_024: 13:45:29.2 to 13:47:54.6 GPS




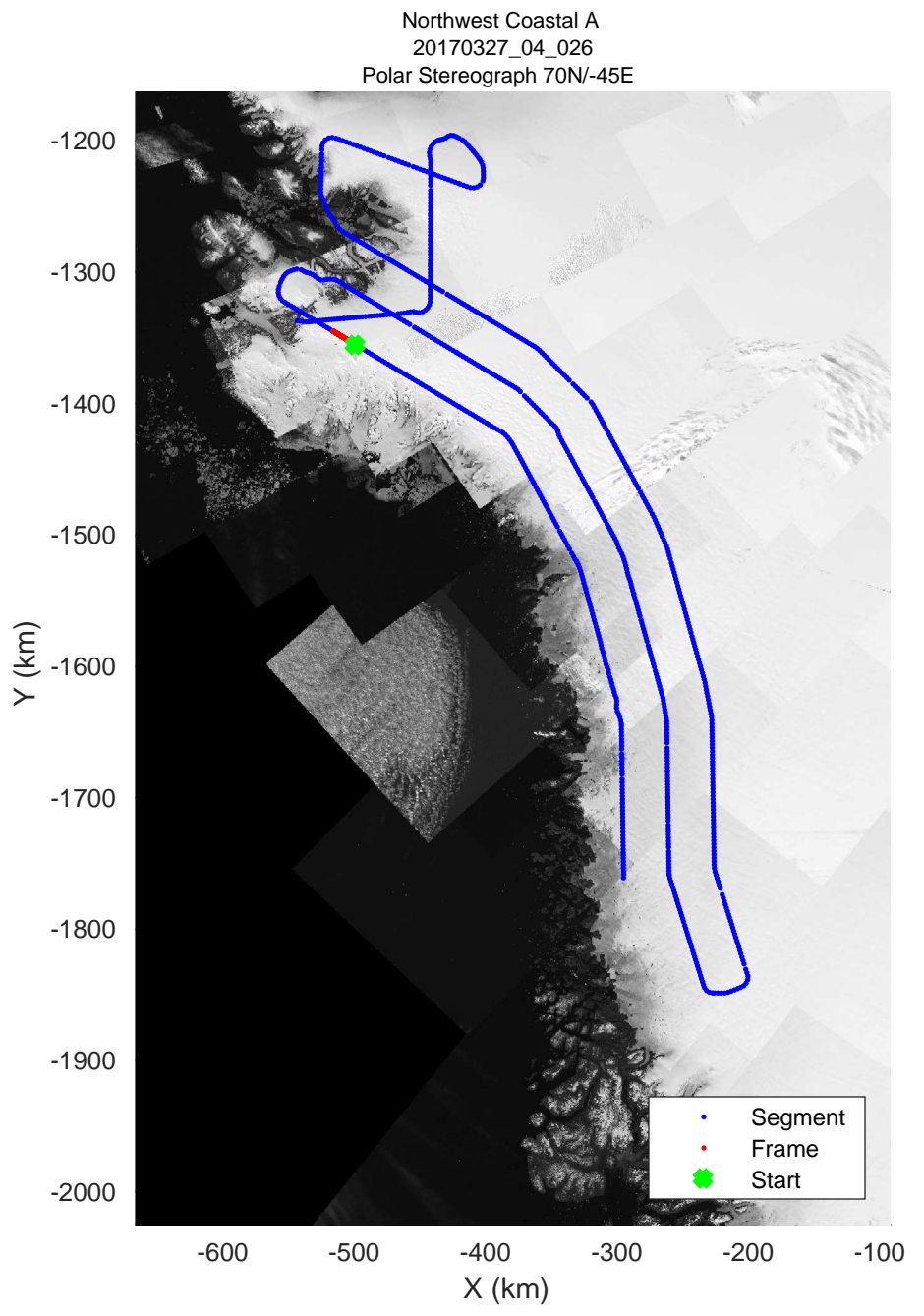
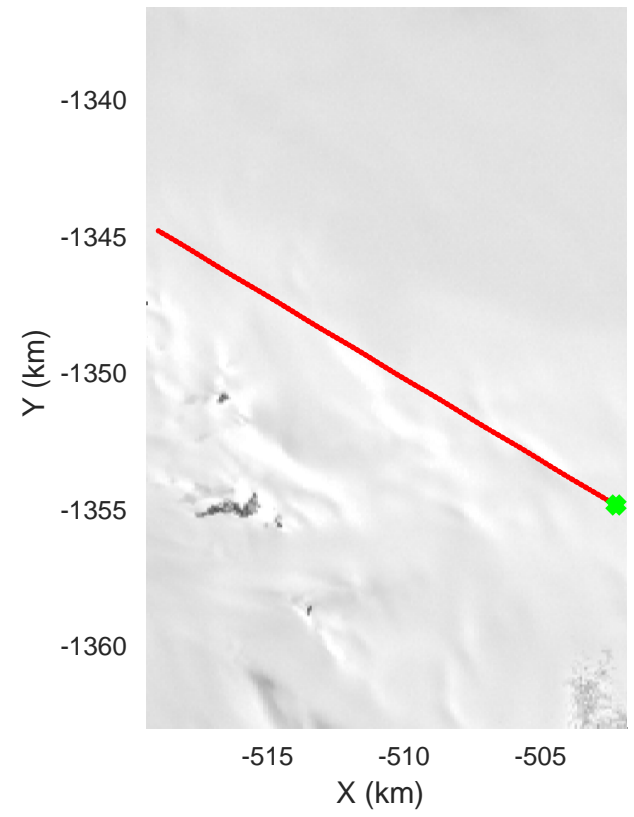
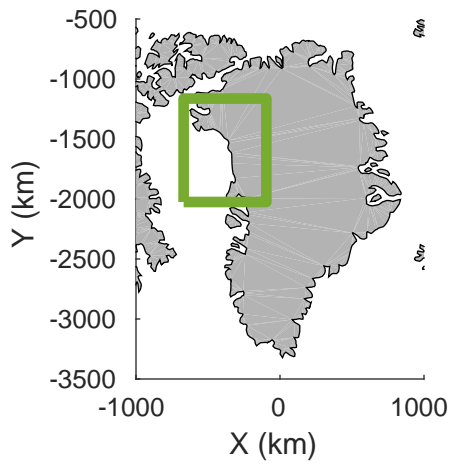


accum 2017_Greenland_P3: "Northwest Coastal A" 20170327_04_025: 13:47:55.4 to 13:50:23.3 GPS

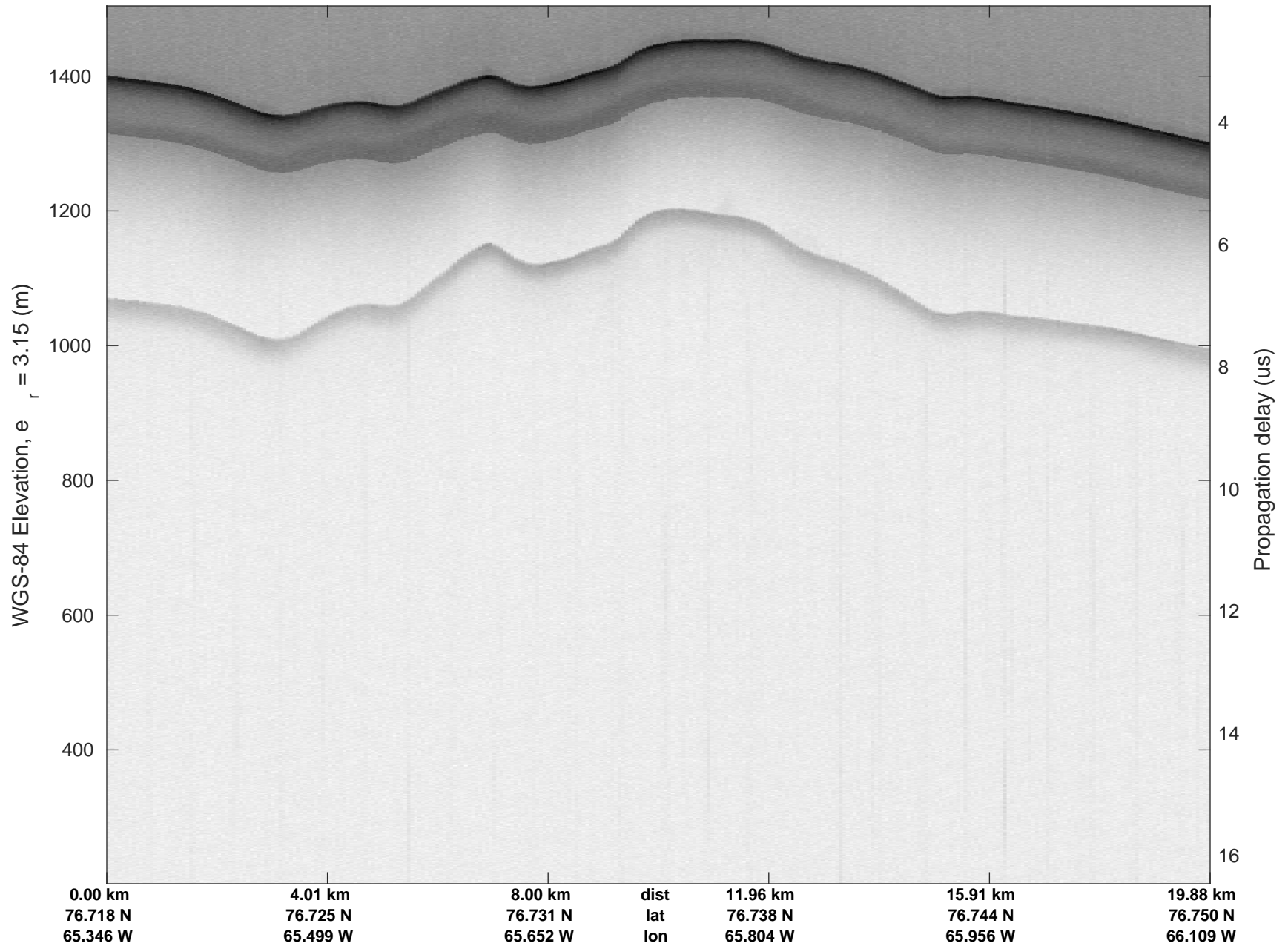


accum 2017_Greenland_P3: "Northwest Coastal A" 20170327_04_025: 13:47:55.4 to 13:50:23.3 GPS

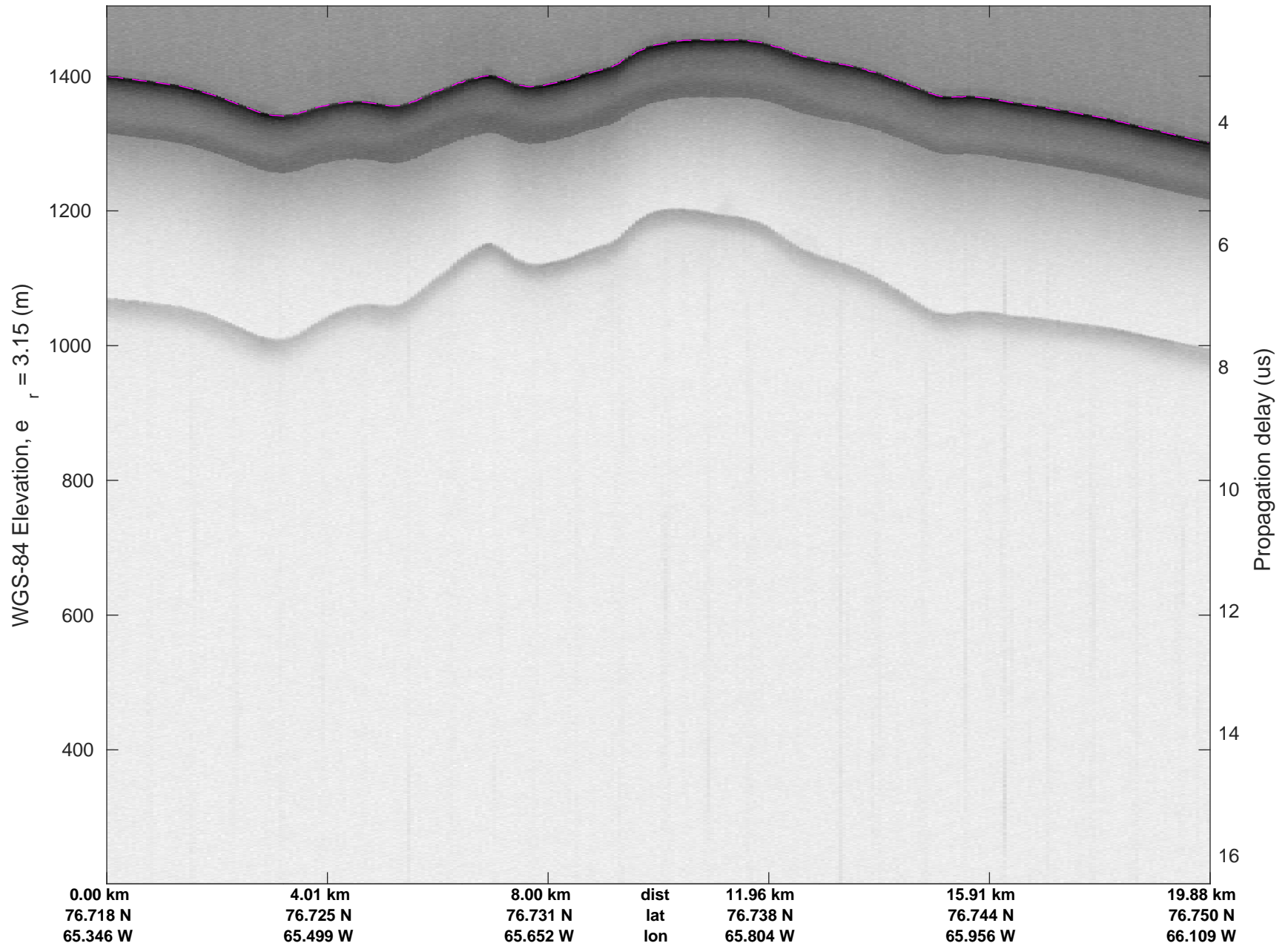


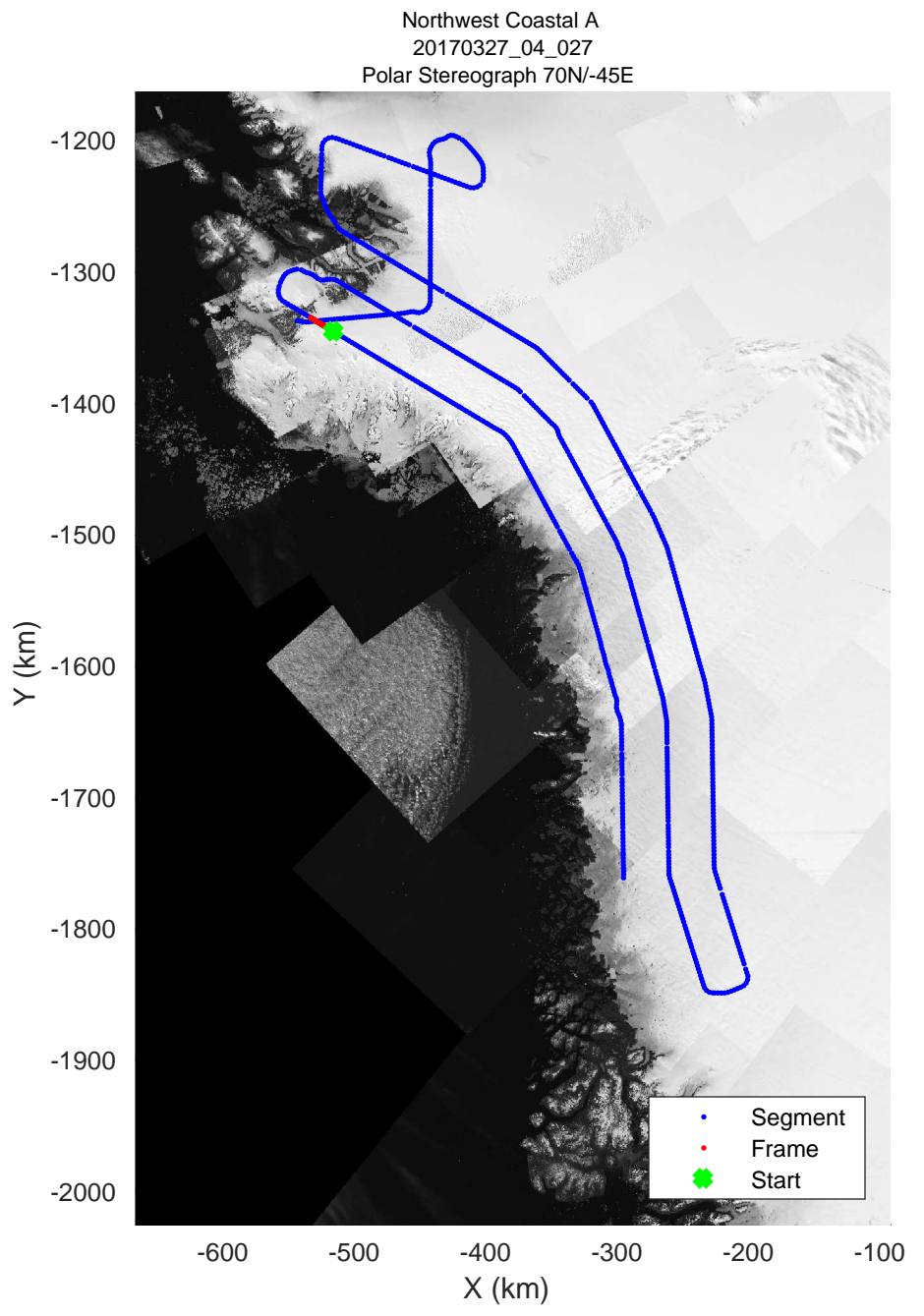
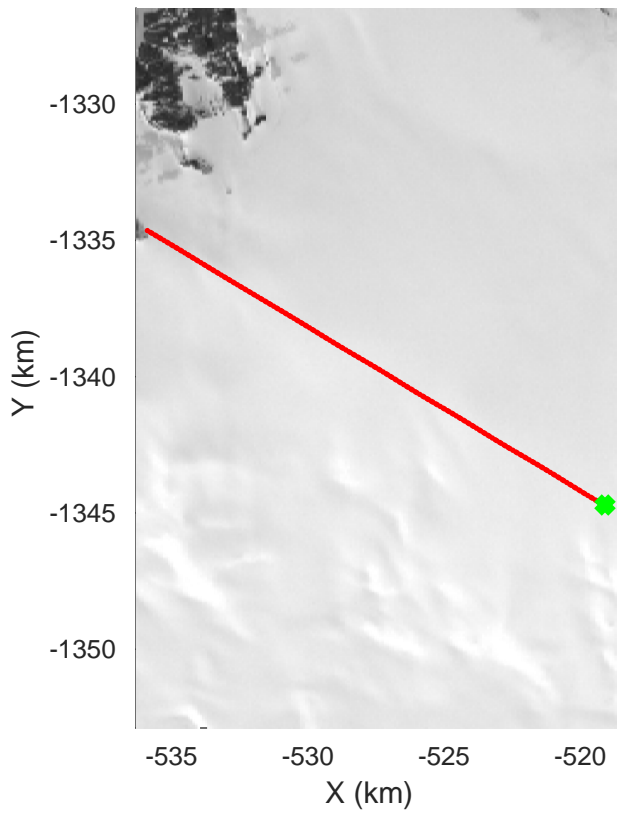
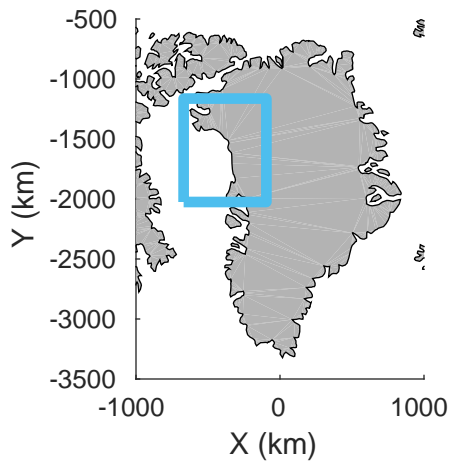


accum 2017_Greenland_P3: "Northwest Coastal A" 20170327_04_026: 13:50:23.9 to 13:52:51.7 GPS




accum 2017_Greenland_P3: "Northwest Coastal A" 20170327_04_026: 13:50:23.9 to 13:52:51.7 GPS

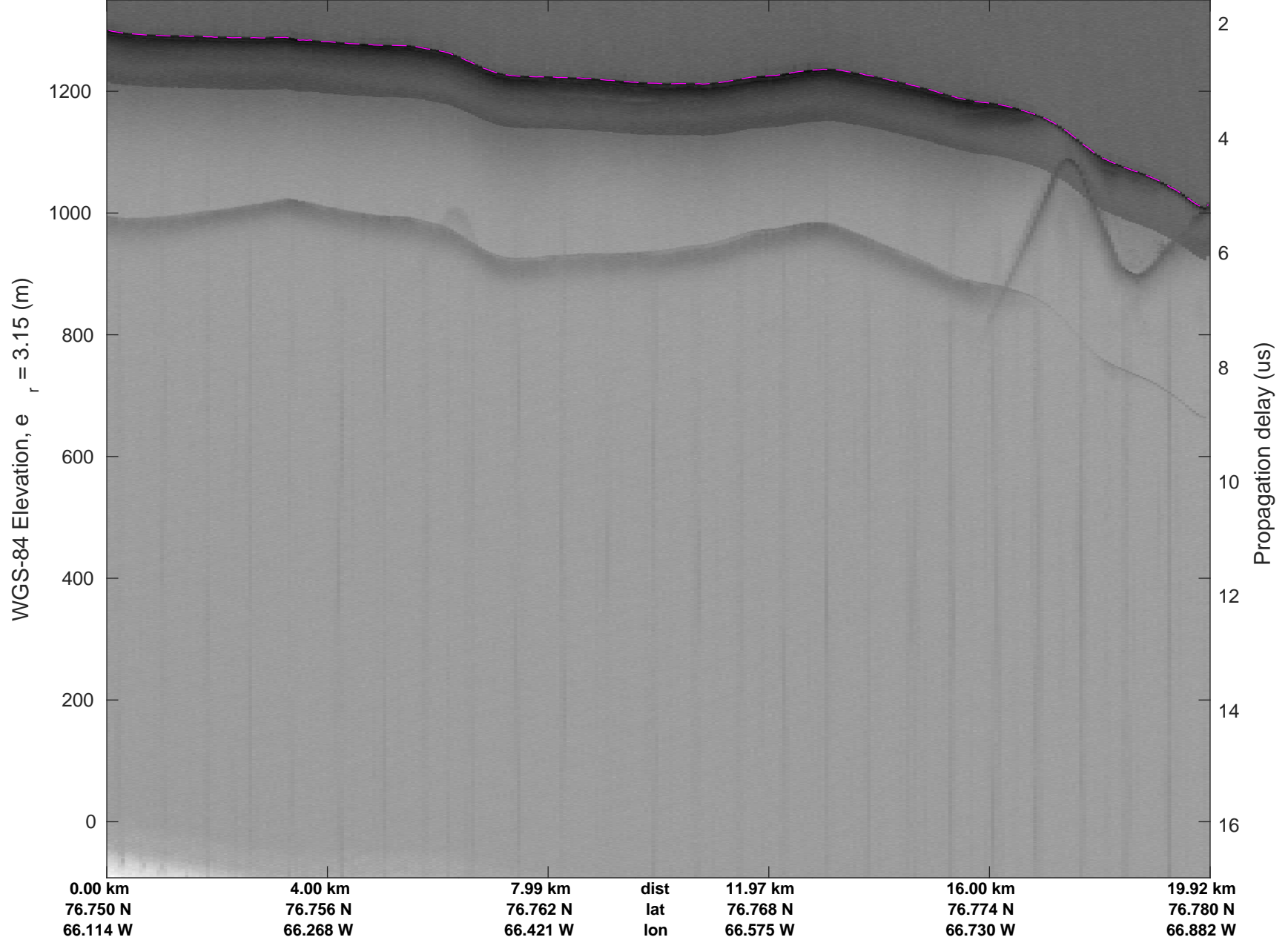


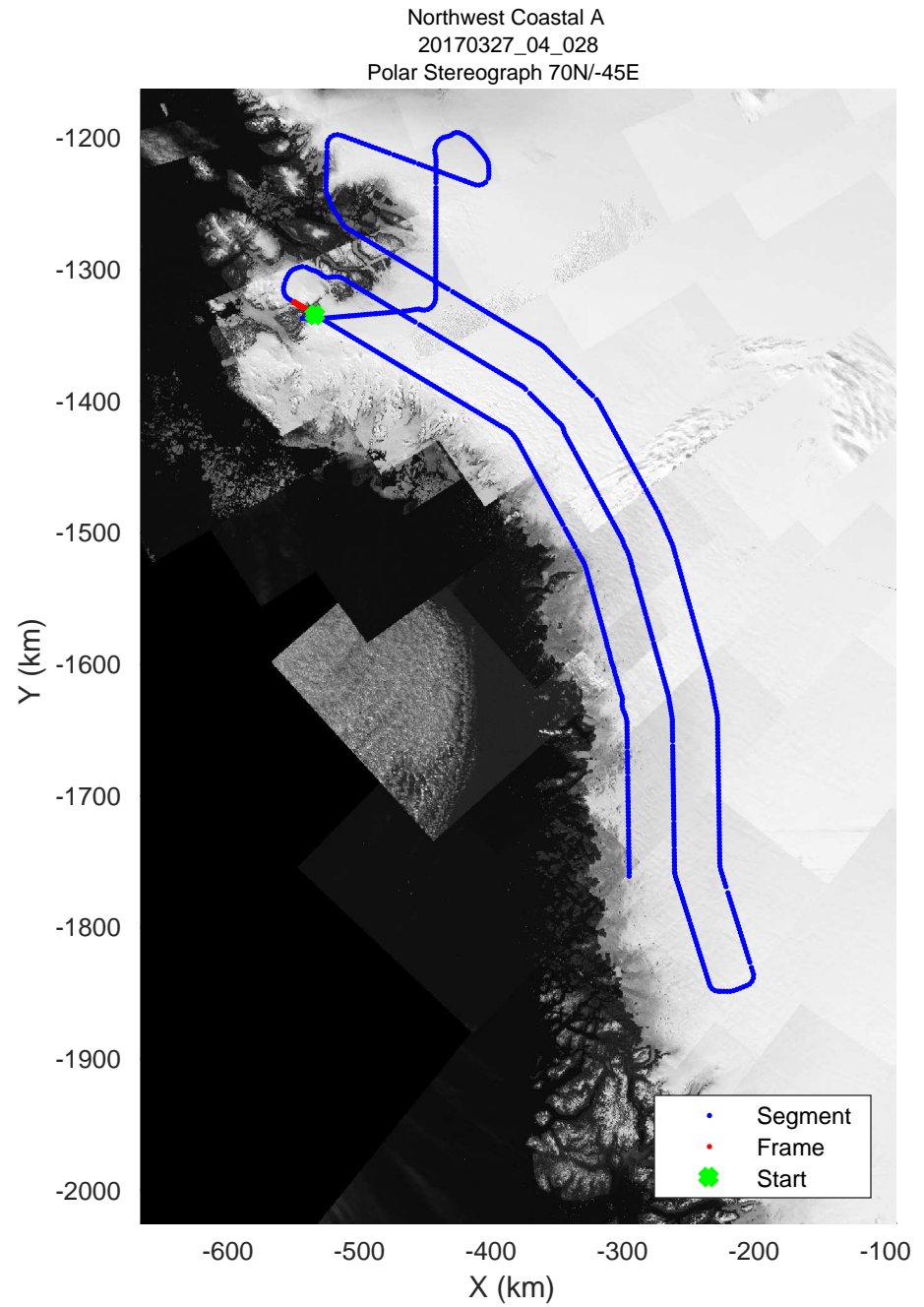

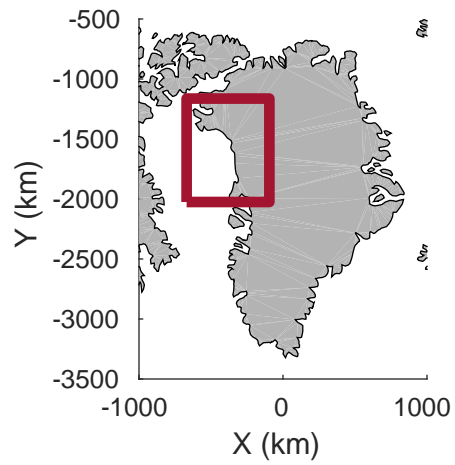


accum 2017_Greenland_P3: "Northwest Coastal A" 20170327_04_027: 13:52:52.6 to 13:55:21.9 GPS

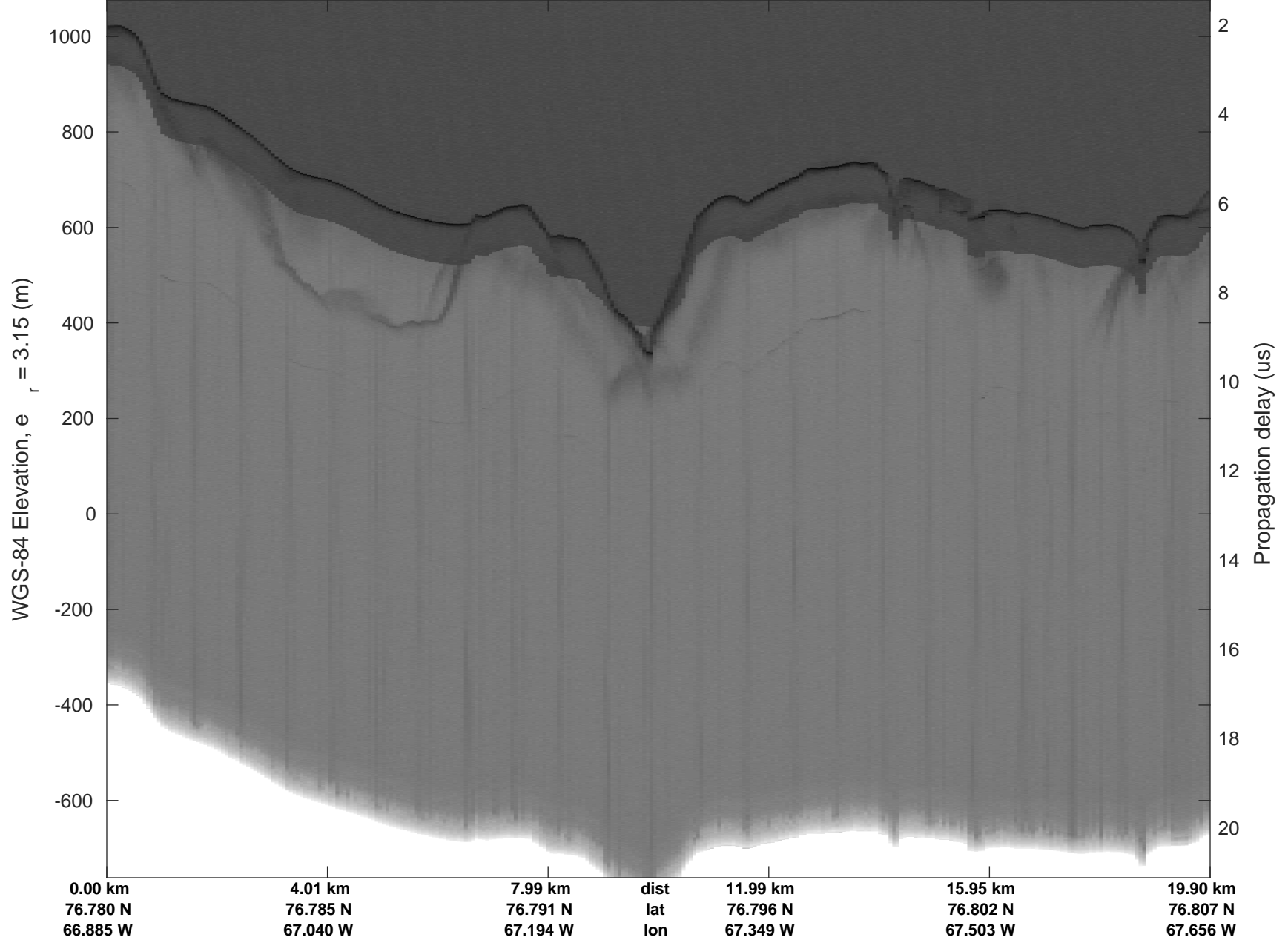


accum 2017_Greenland_P3: "Northwest Coastal A" 20170327_04_027: 13:52:52.6 to 13:55:21.9 GPS

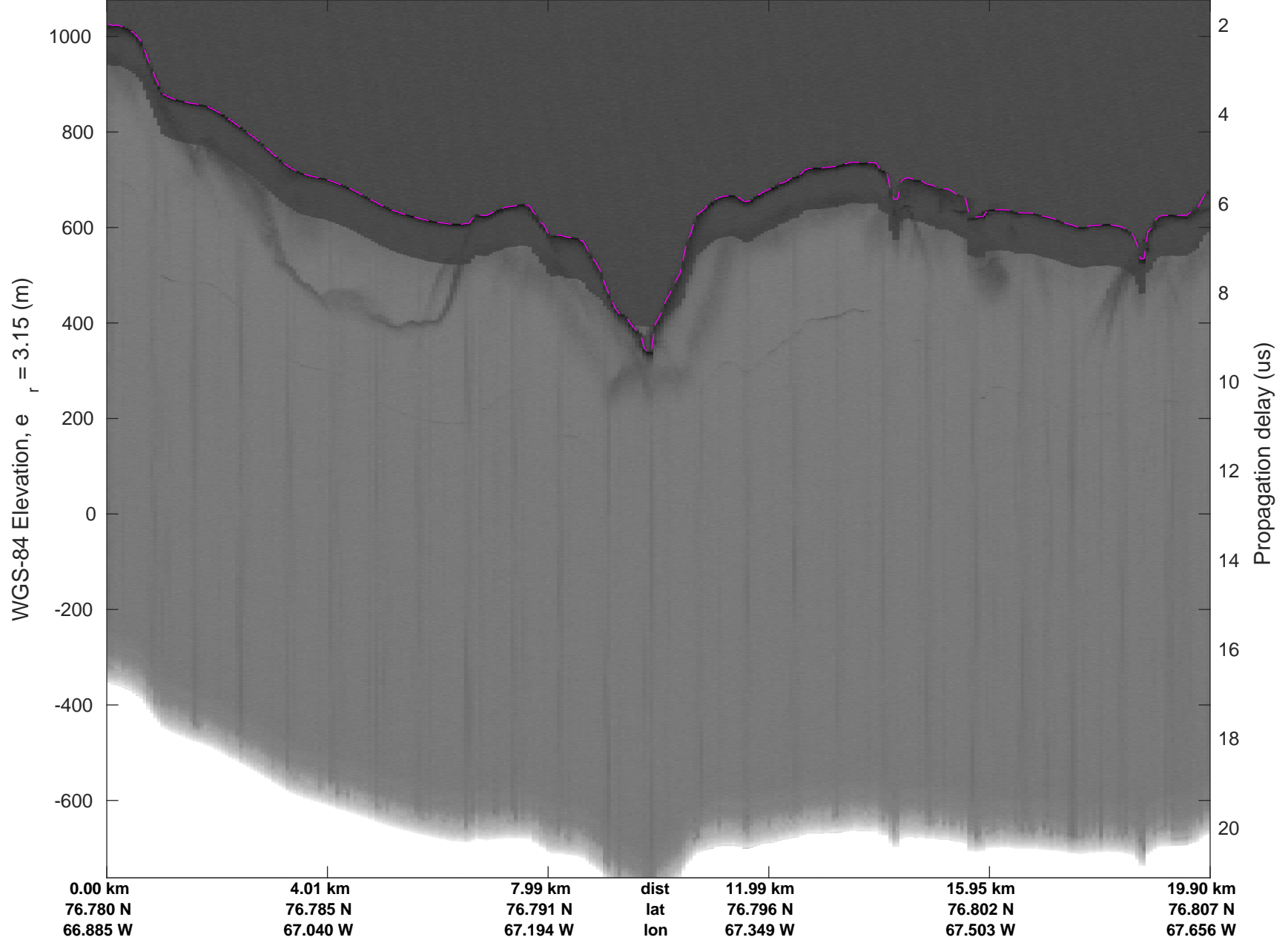


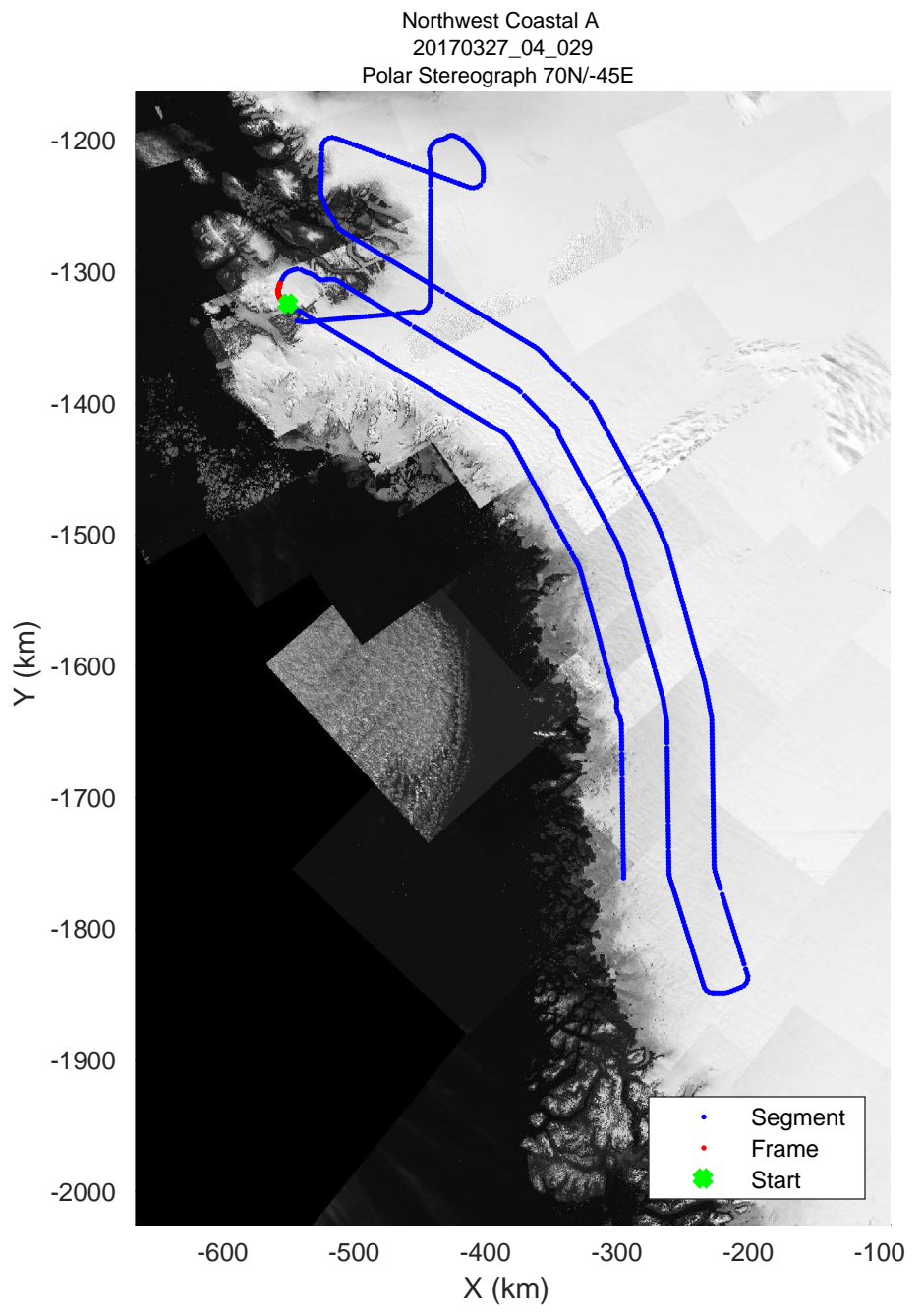
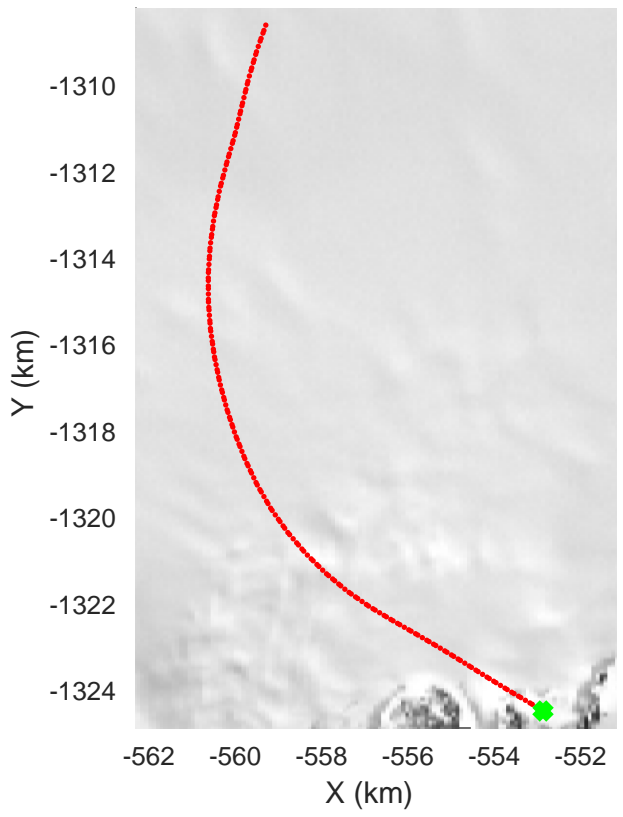
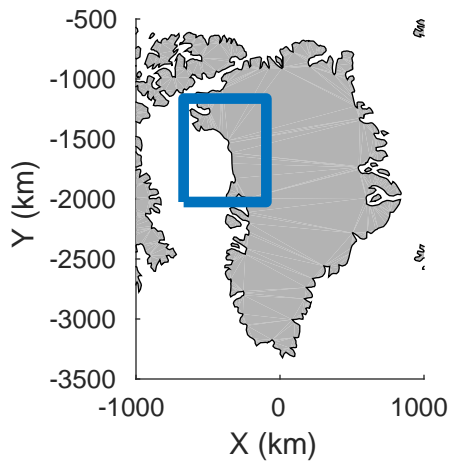


accum 2017_Greenland_P3: "Northwest Coastal A" 20170327_04_028: 13:55:22.6 to 13:57:50.4 GPS




accum 2017_Greenland_P3: "Northwest Coastal A" 20170327_04_028: 13:55:22.6 to 13:57:50.4 GPS

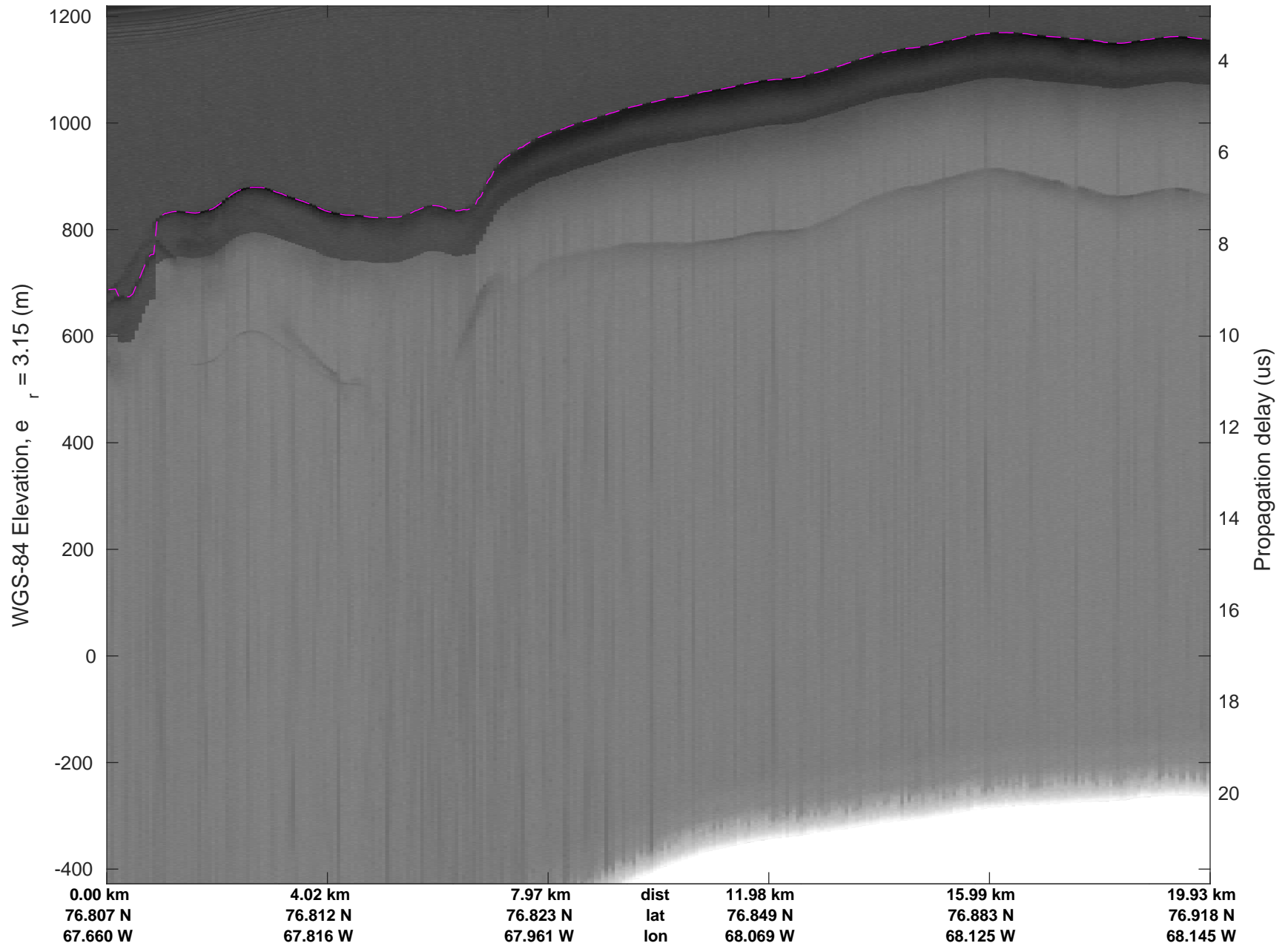


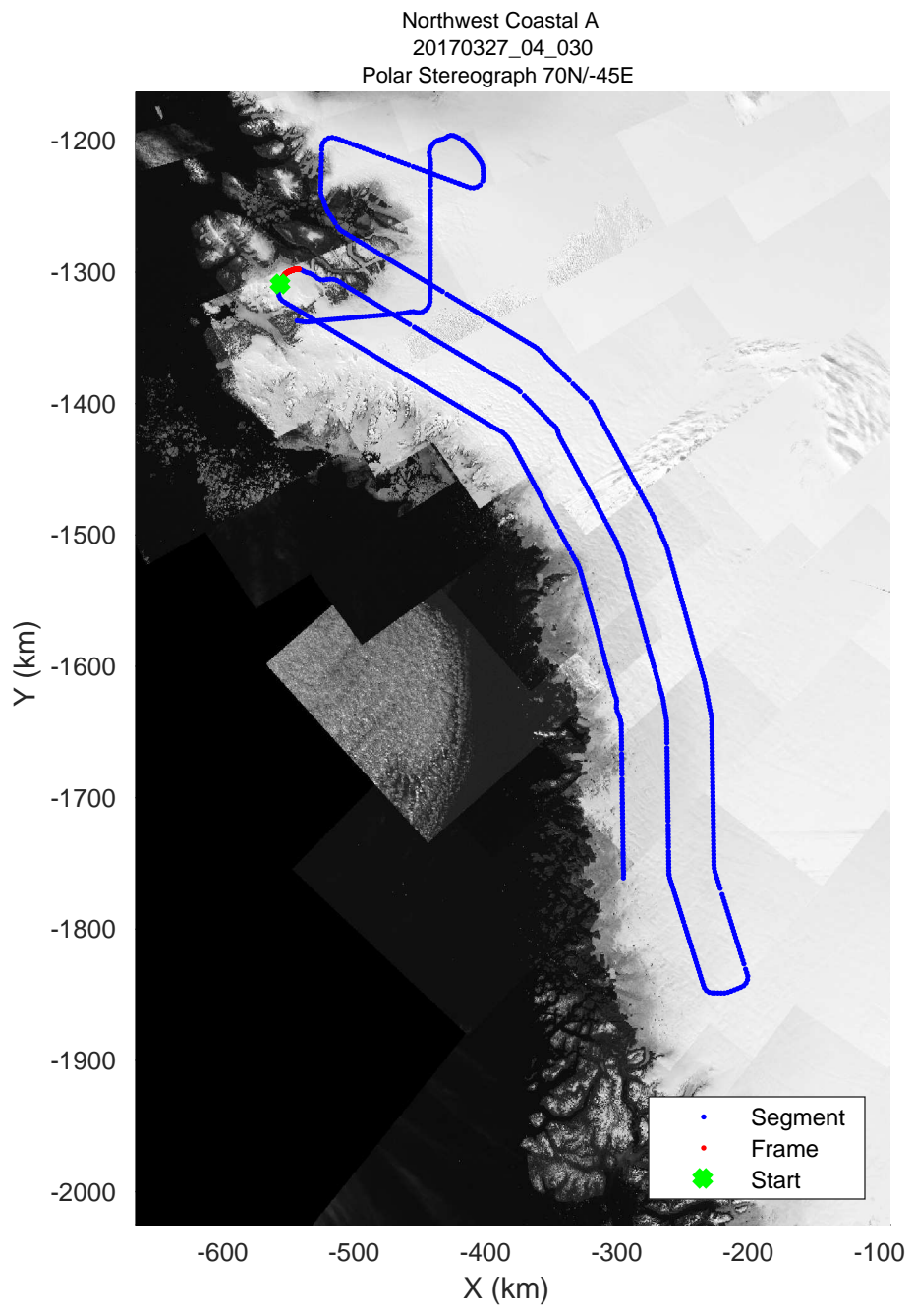
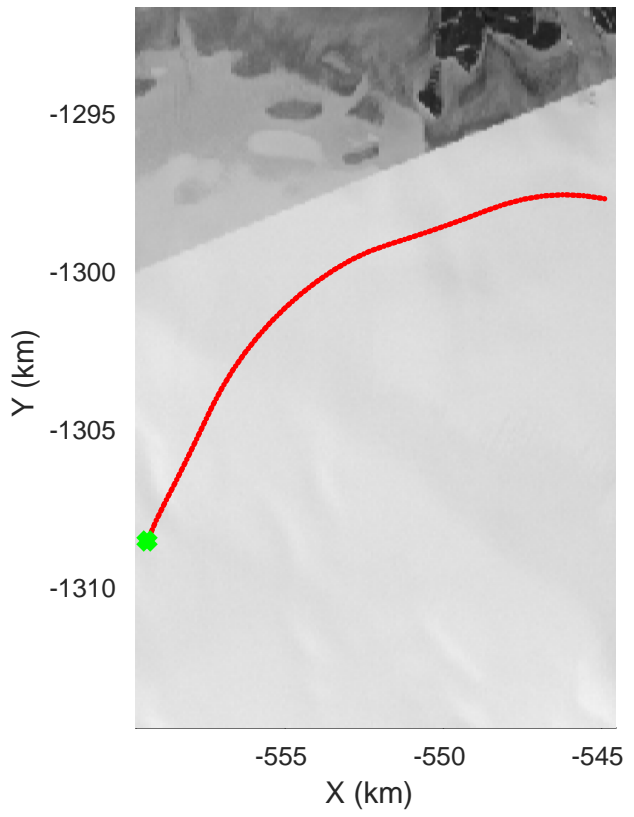
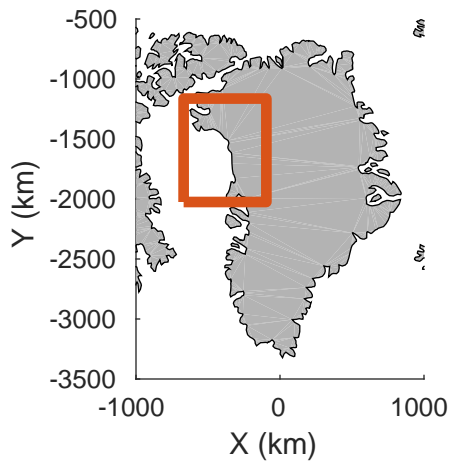


accum 2017_Greenland_P3: "Northwest Coastal A" 20170327_04_029: 13:57:51.2 to 14:00:22.9 GPS




accum 2017_Greenland_P3: "Northwest Coastal A" 20170327_04_029: 13:57:51.2 to 14:00:22.9 GPS

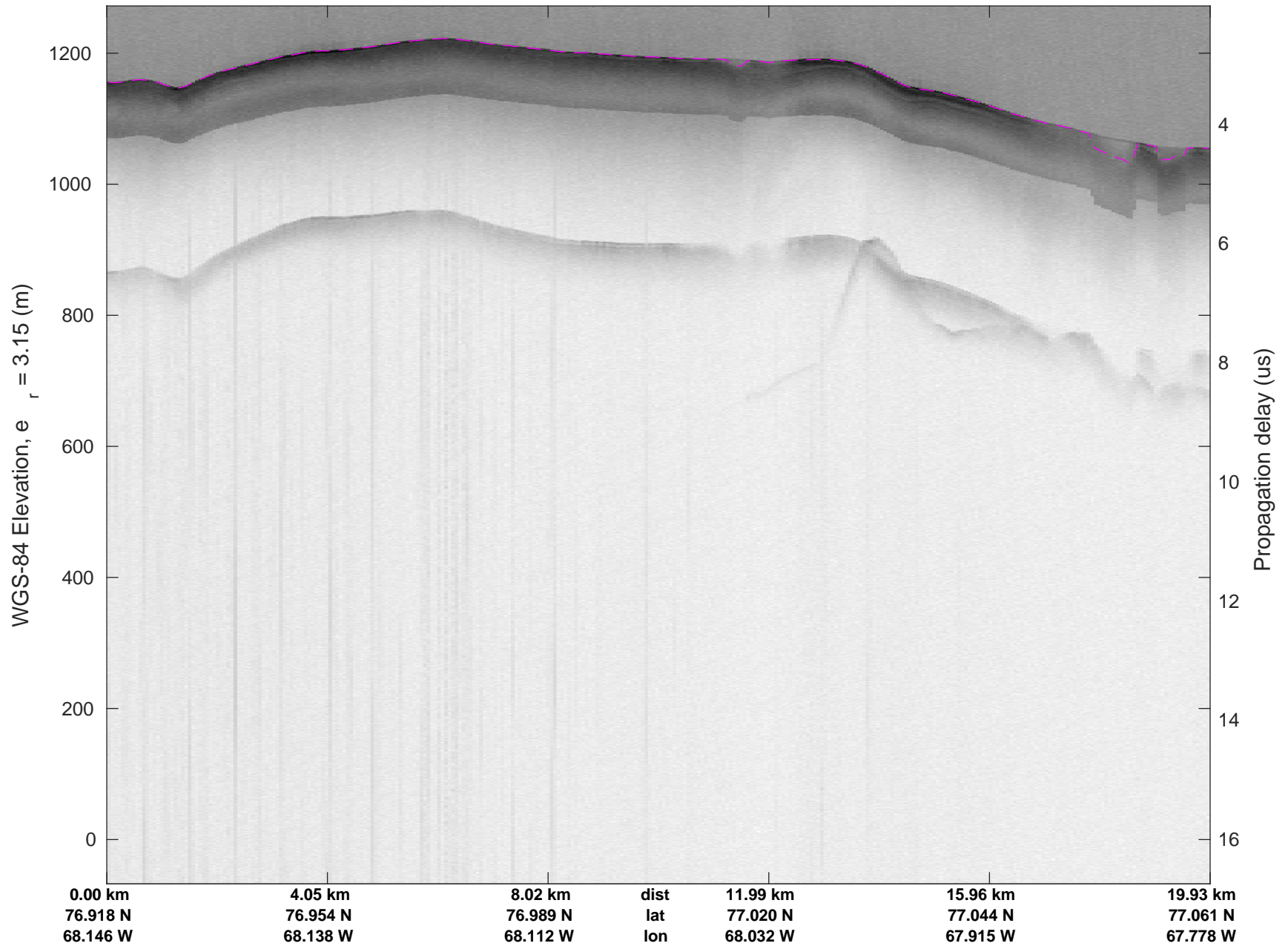


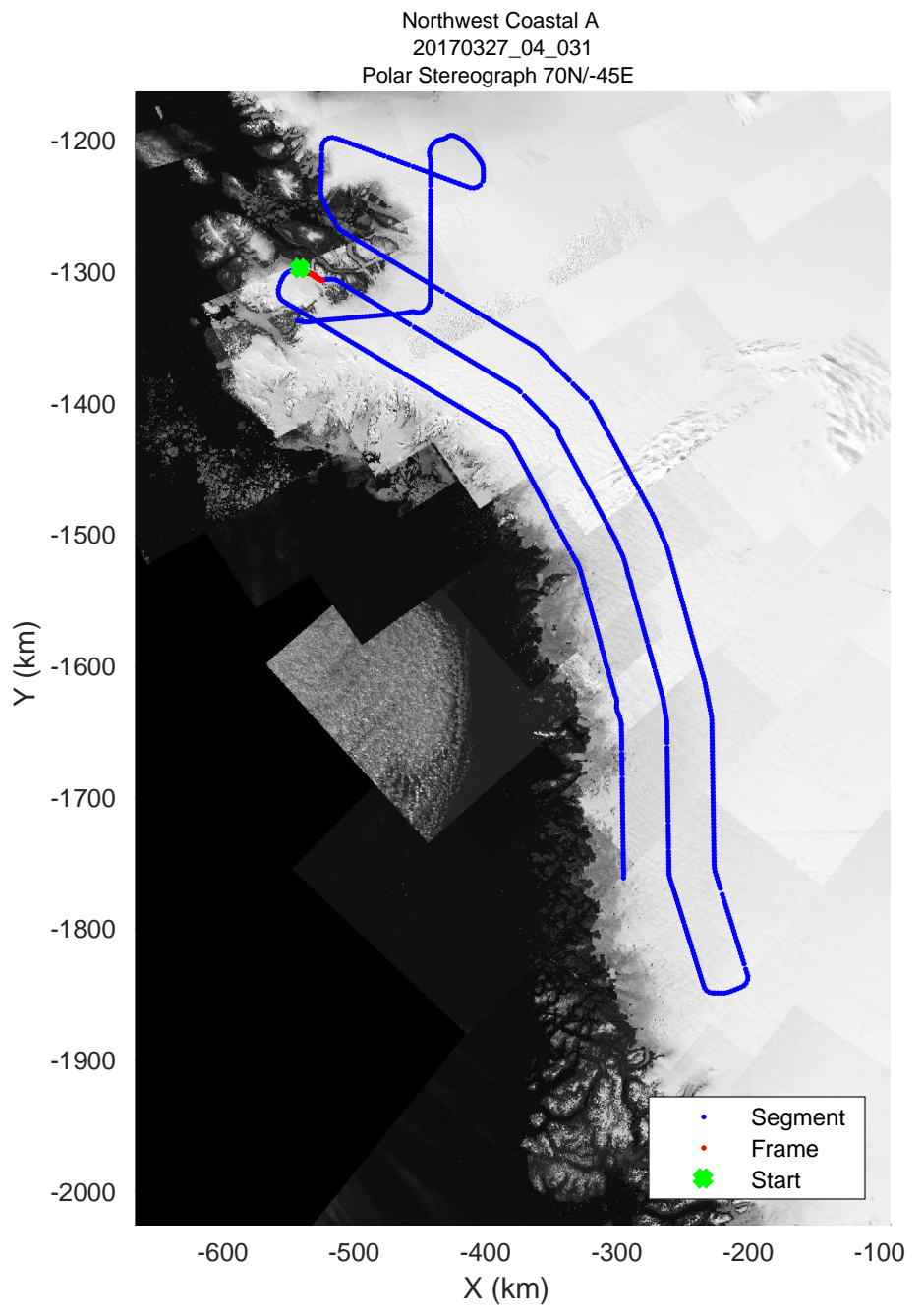

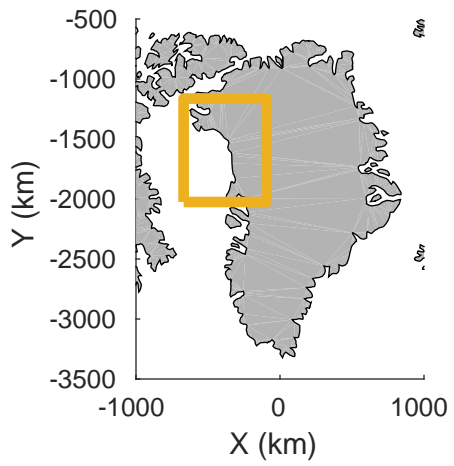


accum 2017_Greenland_P3: "Northwest Coastal A" 20170327_04_030: 14:00:23.4 to 14:02:53.7 GPS




accum 2017_Greenland_P3: "Northwest Coastal A" 20170327_04_030: 14:00:23.4 to 14:02:53.7 GPS

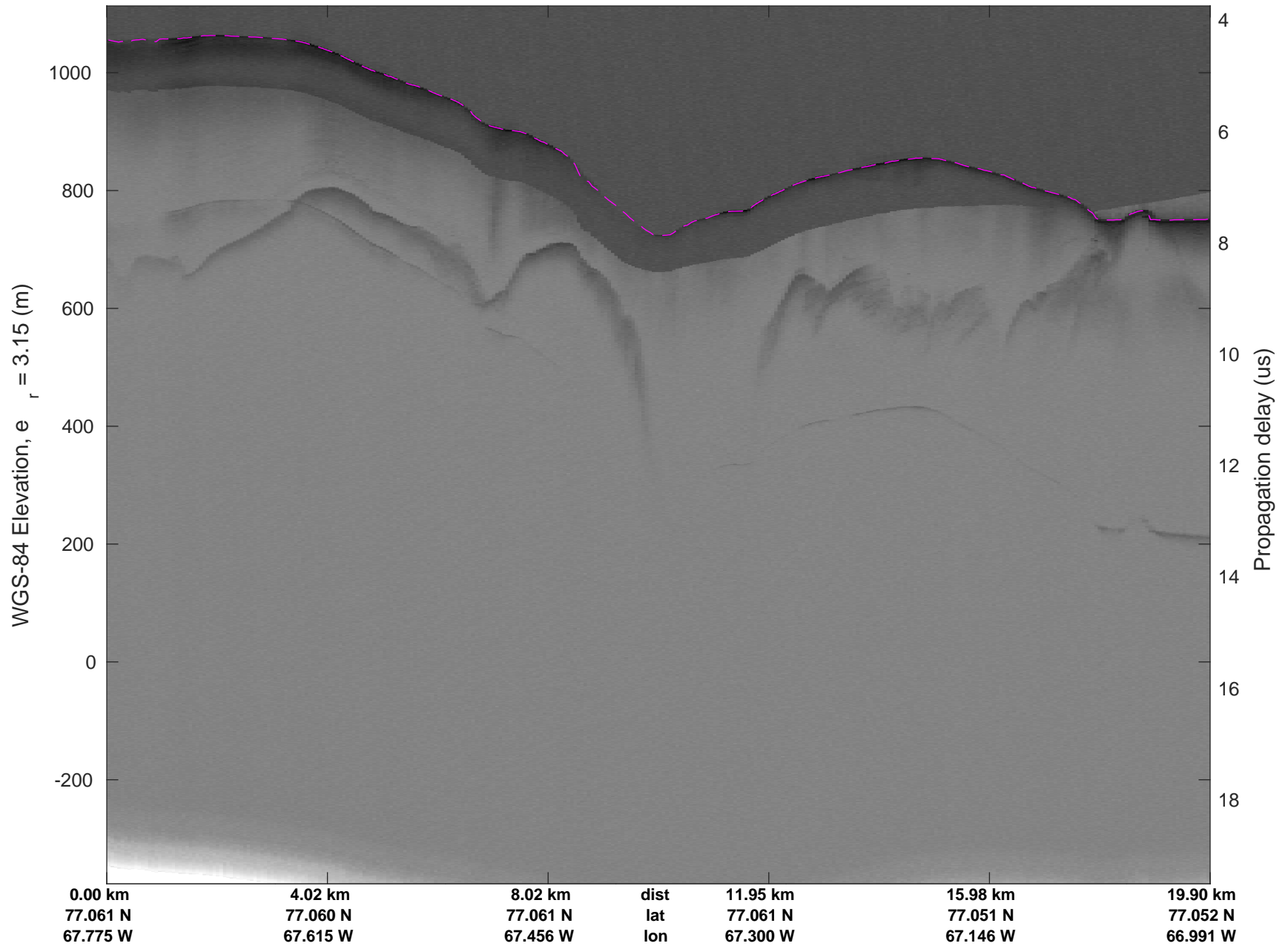


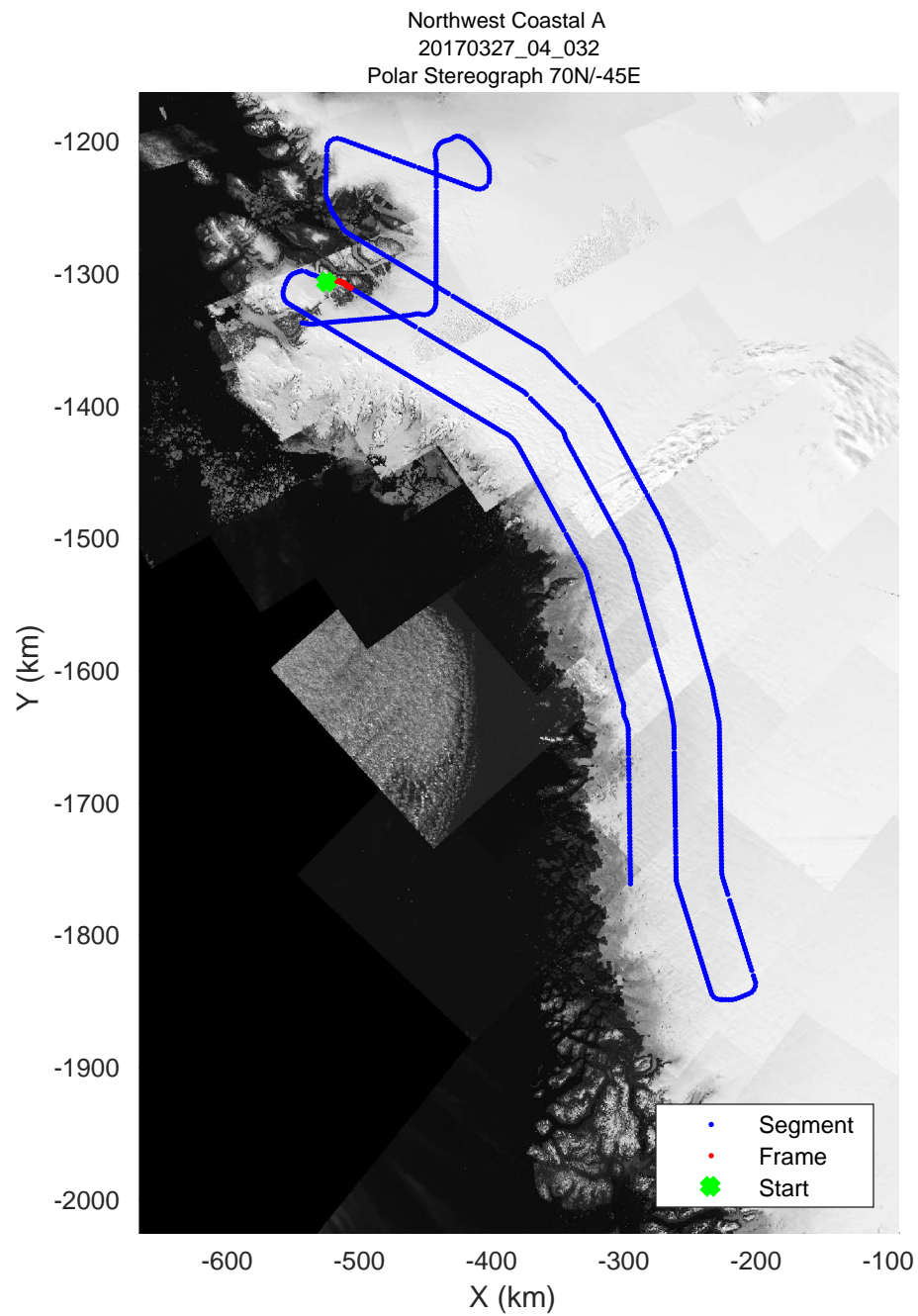
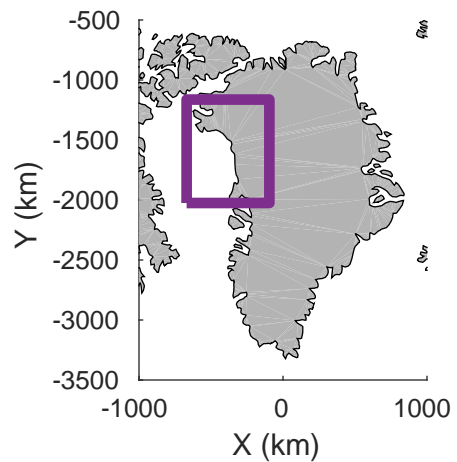


accum 2017_Greenland_P3: "Northwest Coastal A" 20170327_04_031: 14:02:54.2 to 14:05:29.3 GPS

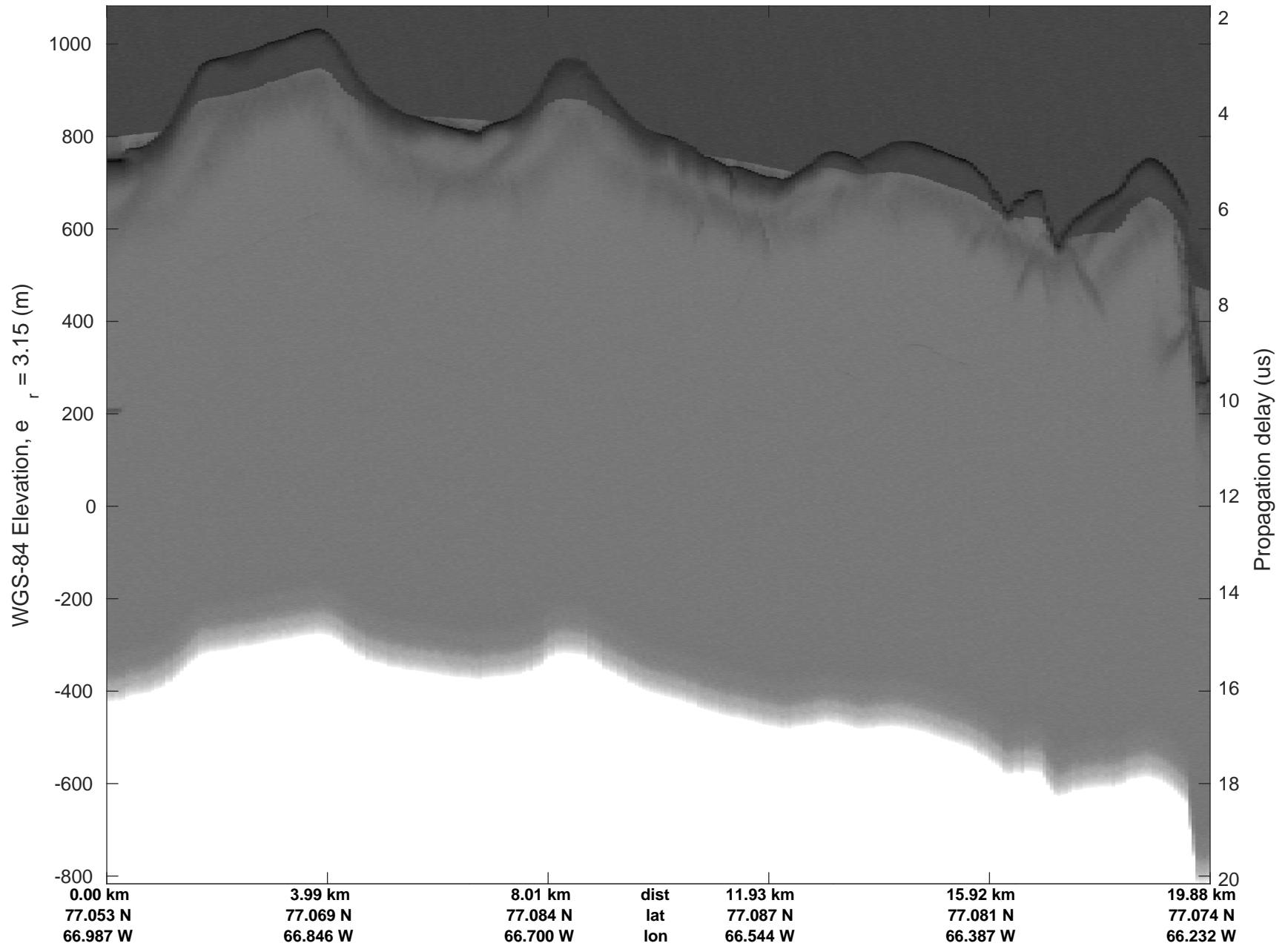


accum 2017_Greenland_P3: "Northwest Coastal A" 20170327_04_031: 14:02:54.2 to 14:05:29.3 GPS

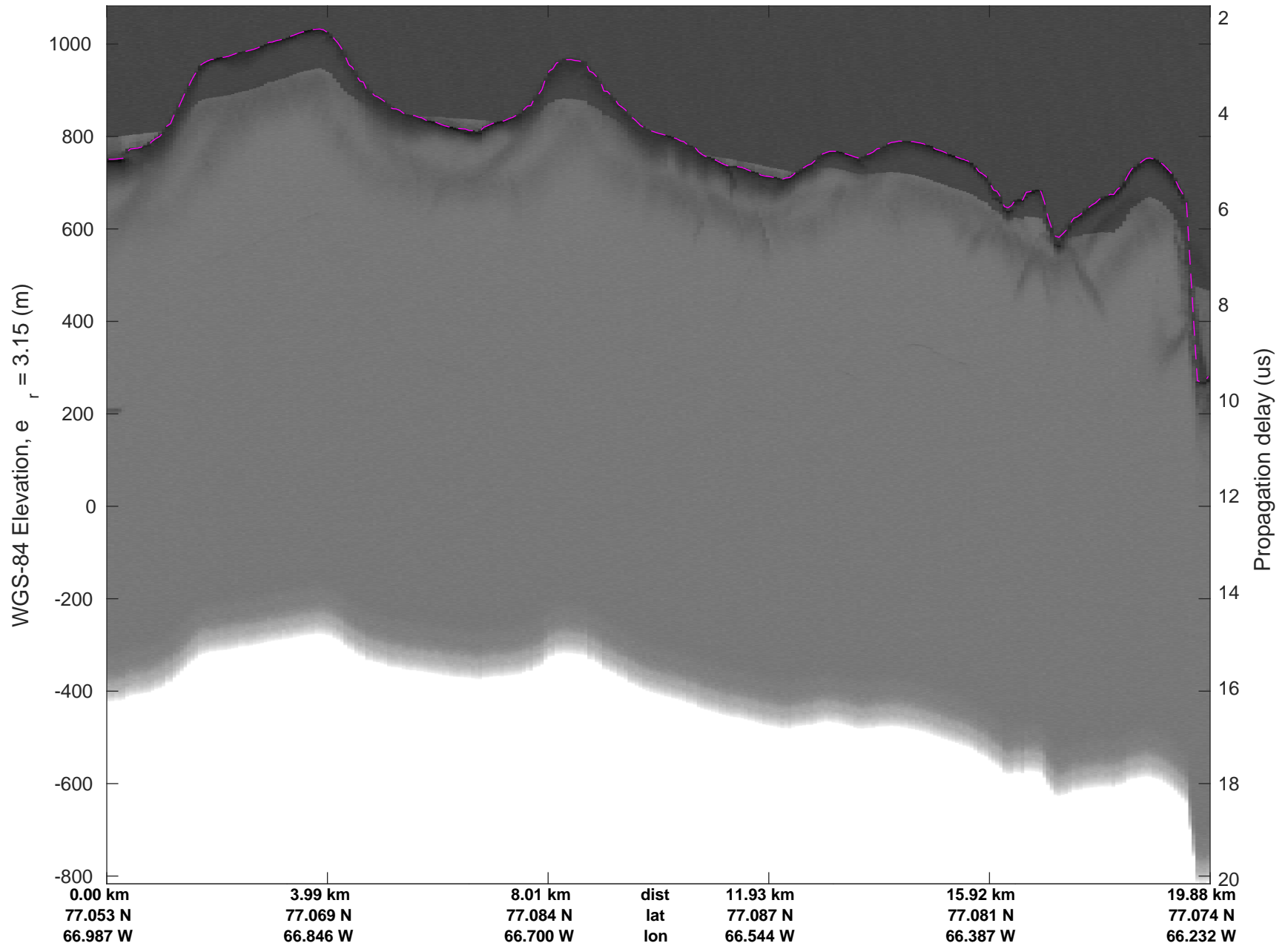


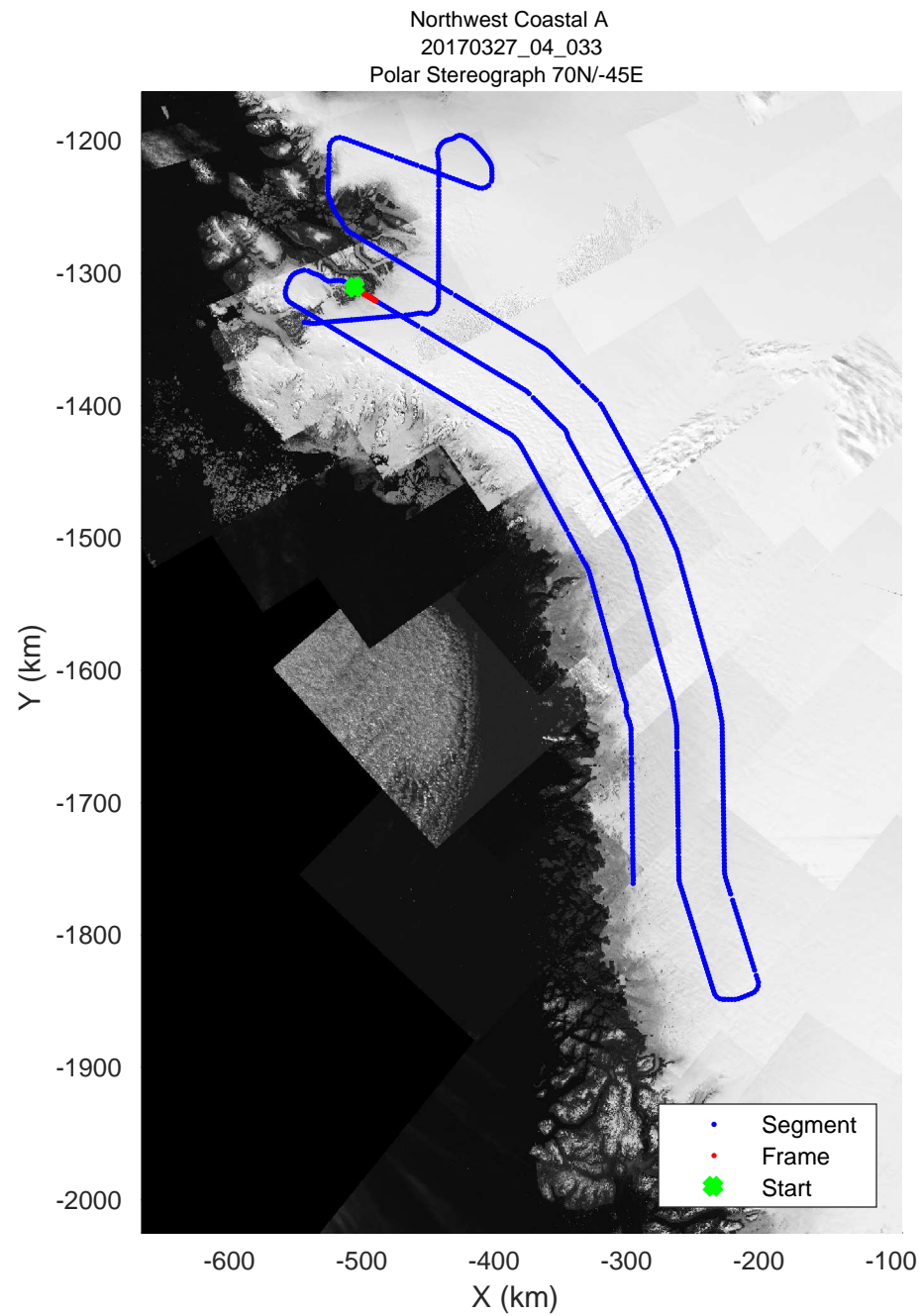

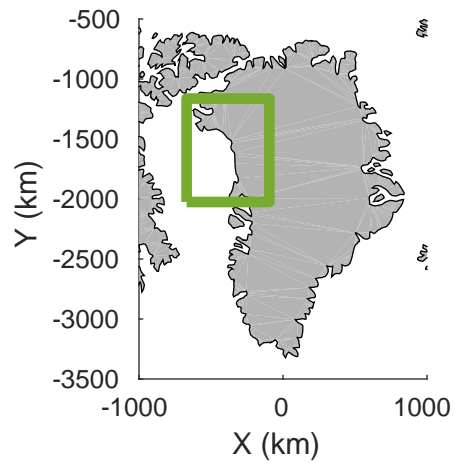


accum 2017_Greenland_P3: "Northwest Coastal A" 20170327_04_032: 14:05:30.1 to 14:07:55.0 GPS




accum 2017_Greenland_P3: "Northwest Coastal A" 20170327_04_032: 14:05:30.1 to 14:07:55.0 GPS

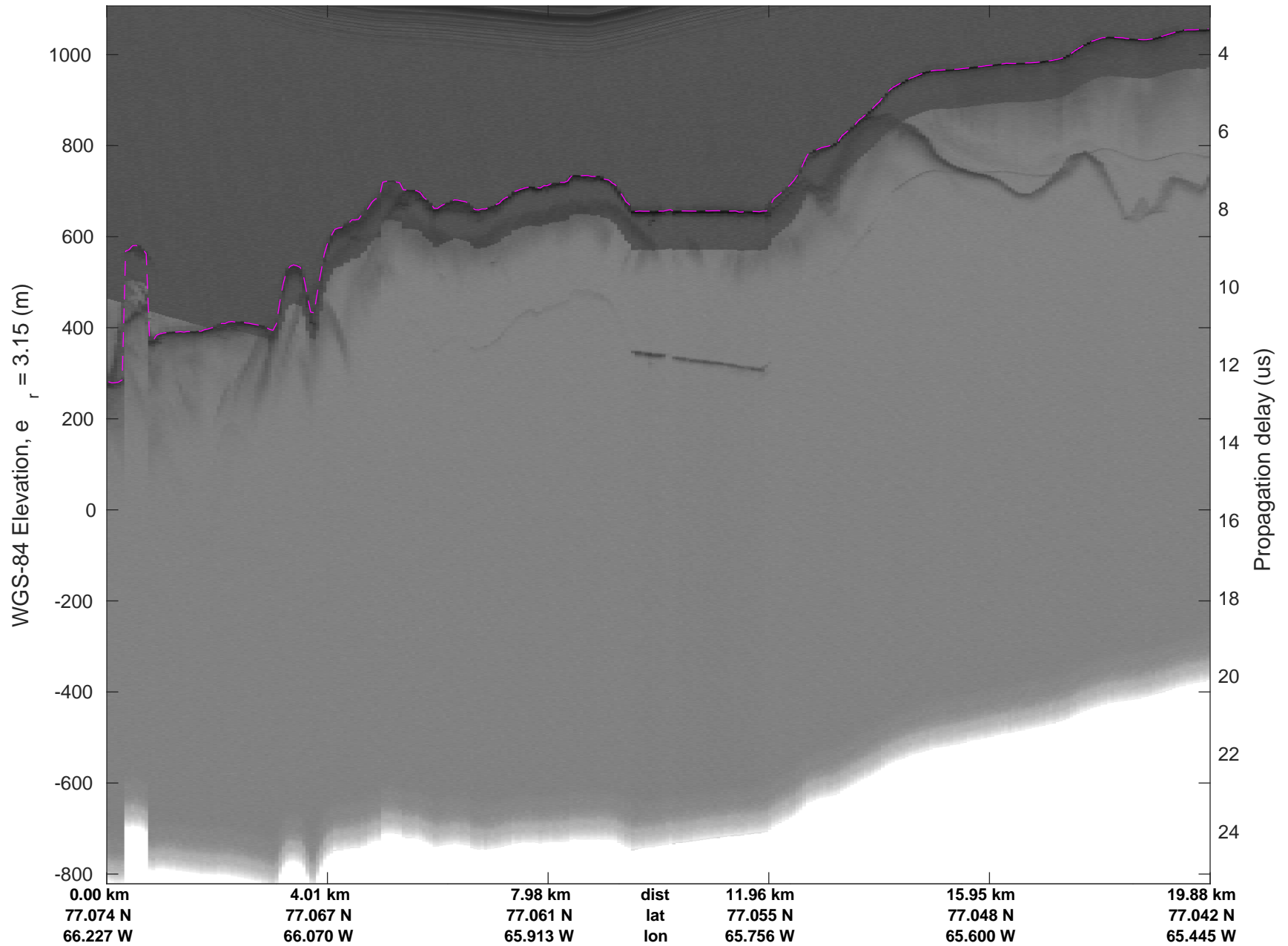


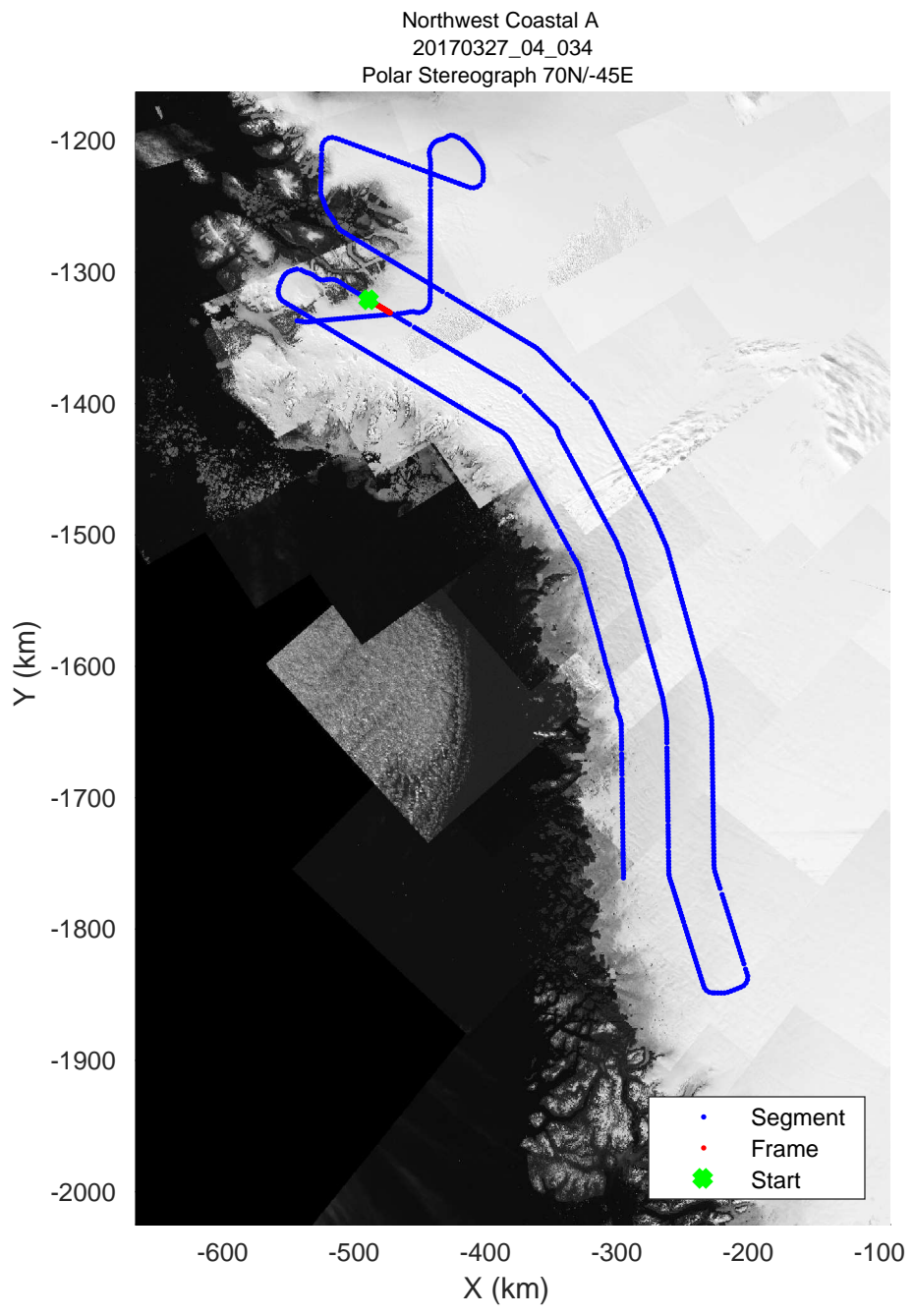
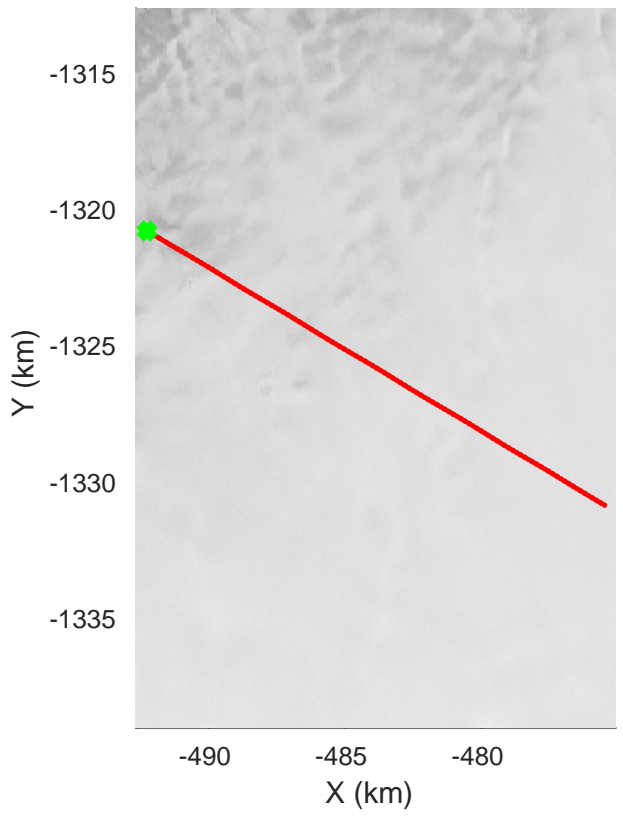
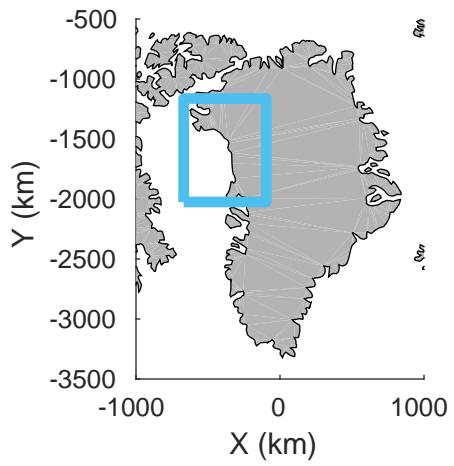


accum 2017_Greenland_P3: "Northwest Coastal A" 20170327_04_033: 14:07:55.9 to 14:10:30.0 GPS




accum 2017_Greenland_P3: "Northwest Coastal A" 20170327_04_033: 14:07:55.9 to 14:10:30.0 GPS




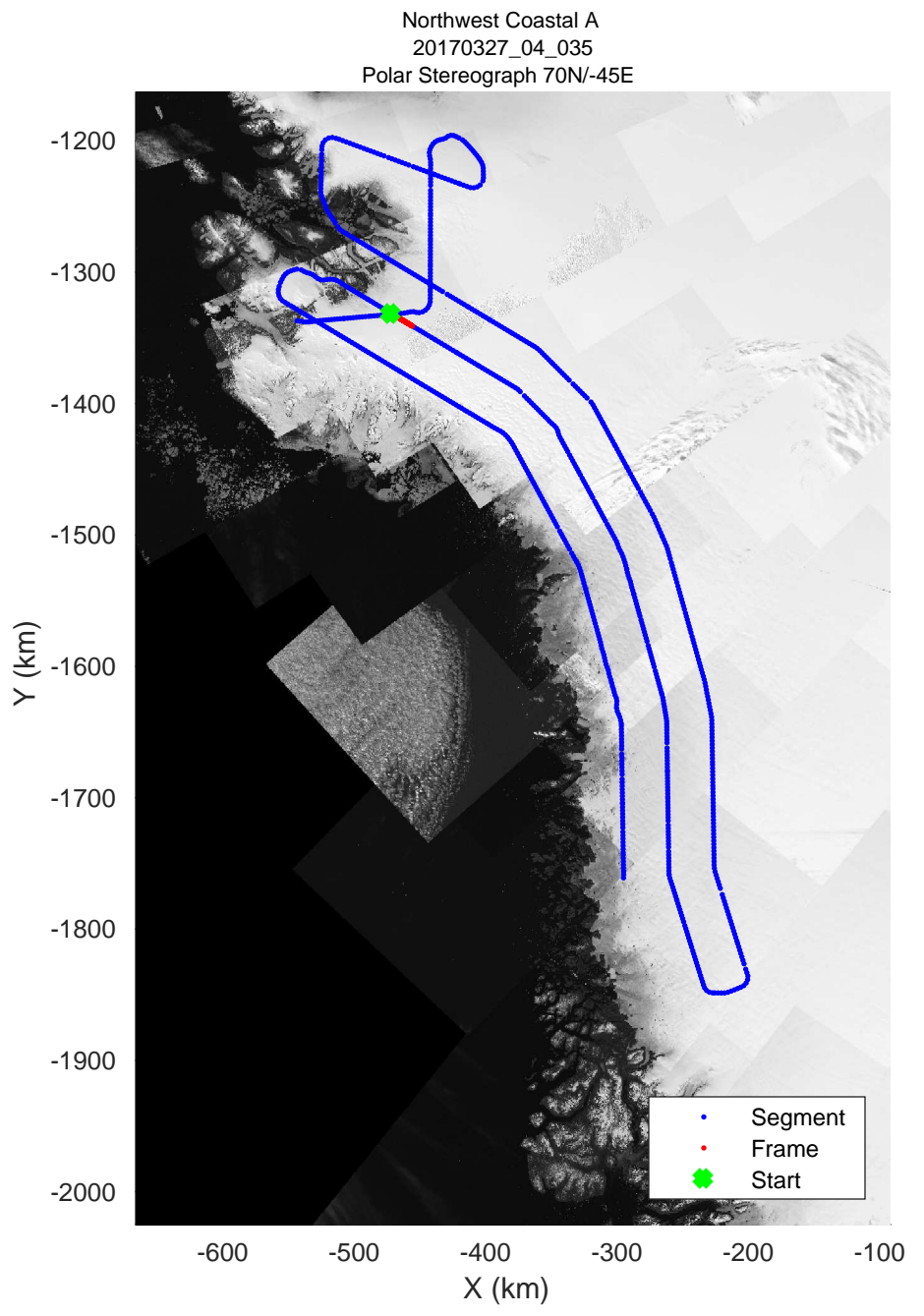
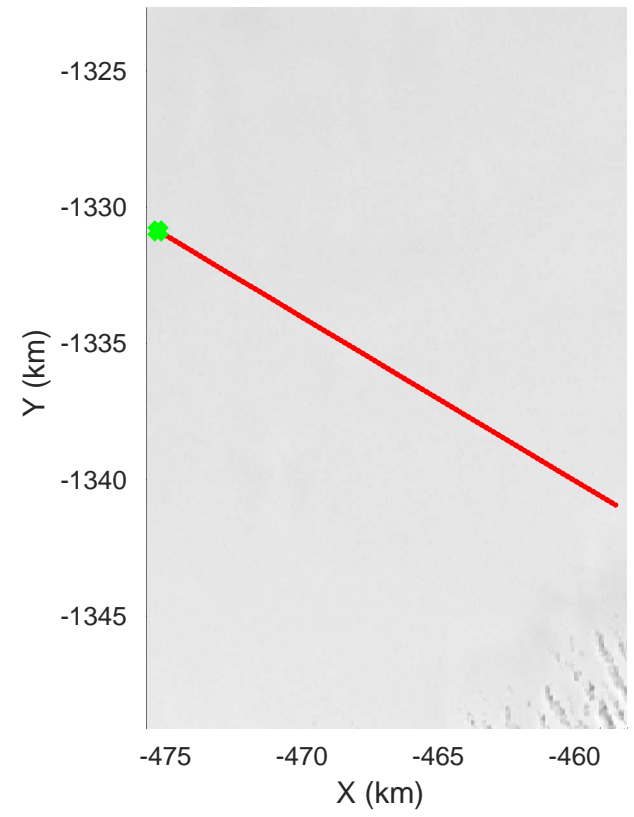
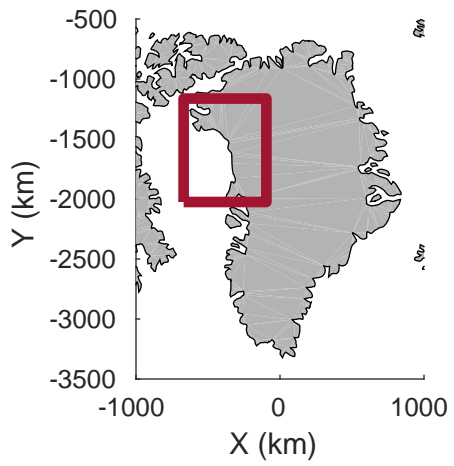


accum 2017_Greenland_P3: "Northwest Coastal A" 20170327_04_034: 14:10:31.0 to 14:13:01.7 GPS




accum 2017_Greenland_P3: "Northwest Coastal A" 20170327_04_034: 14:10:31.0 to 14:13:01.7 GPS




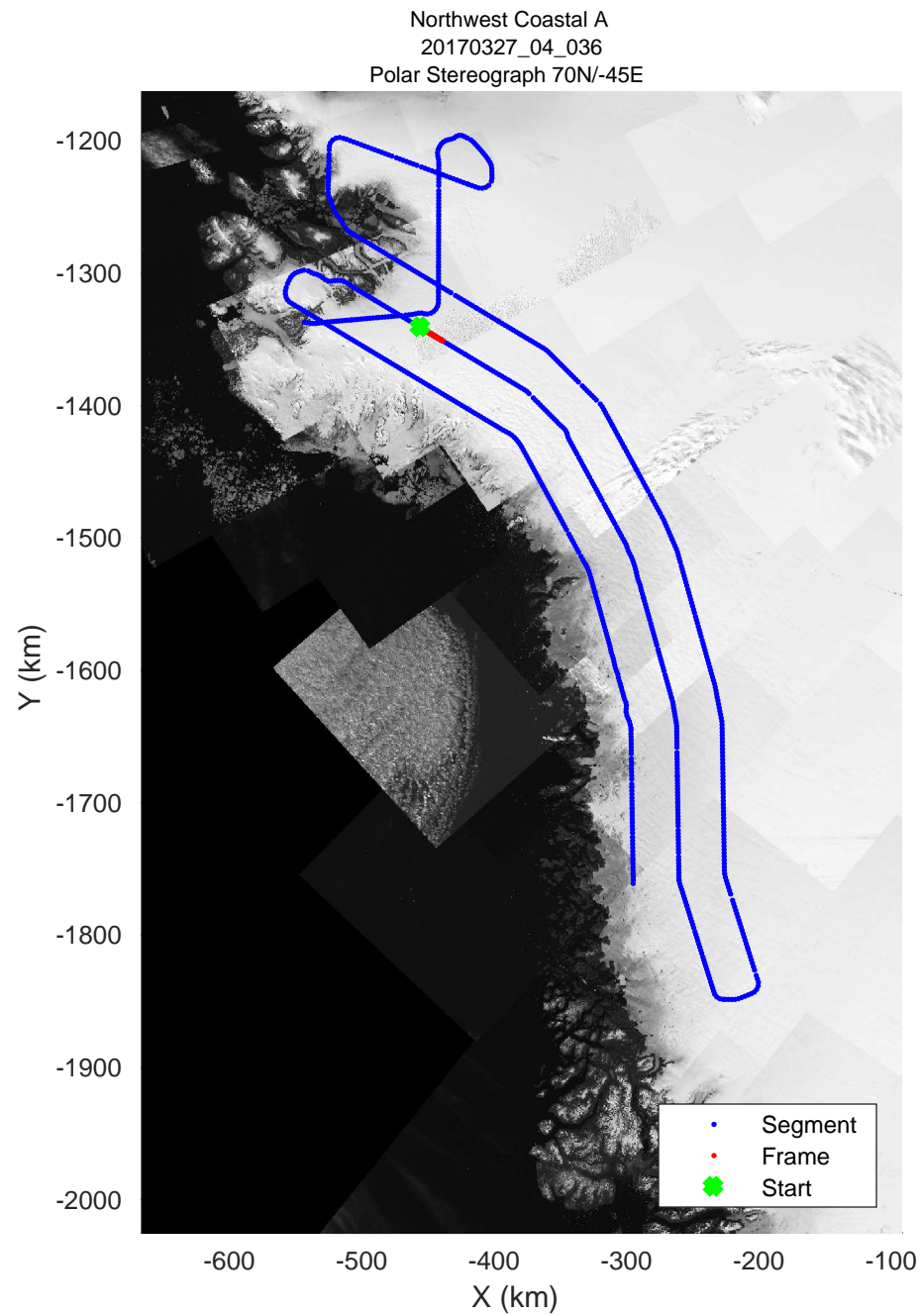
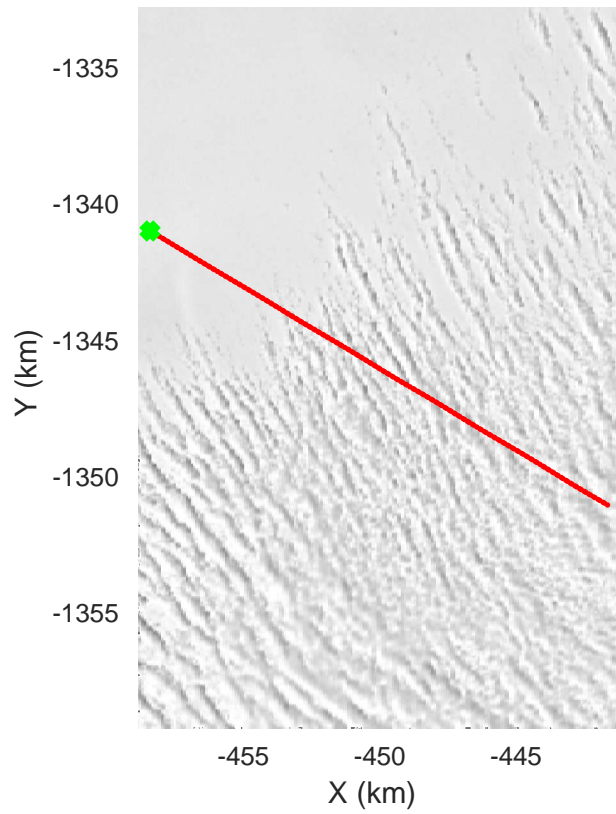
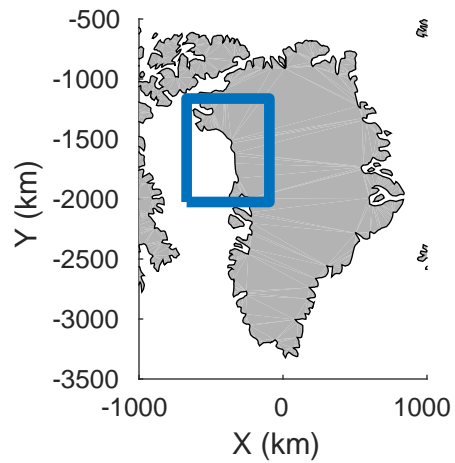


accum 2017_Greenland_P3: "Northwest Coastal A" 20170327_04_035: 14:13:02.4 to 14:15:29.2 GPS




accum 2017_Greenland_P3: "Northwest Coastal A" 20170327_04_035: 14:13:02.4 to 14:15:29.2 GPS

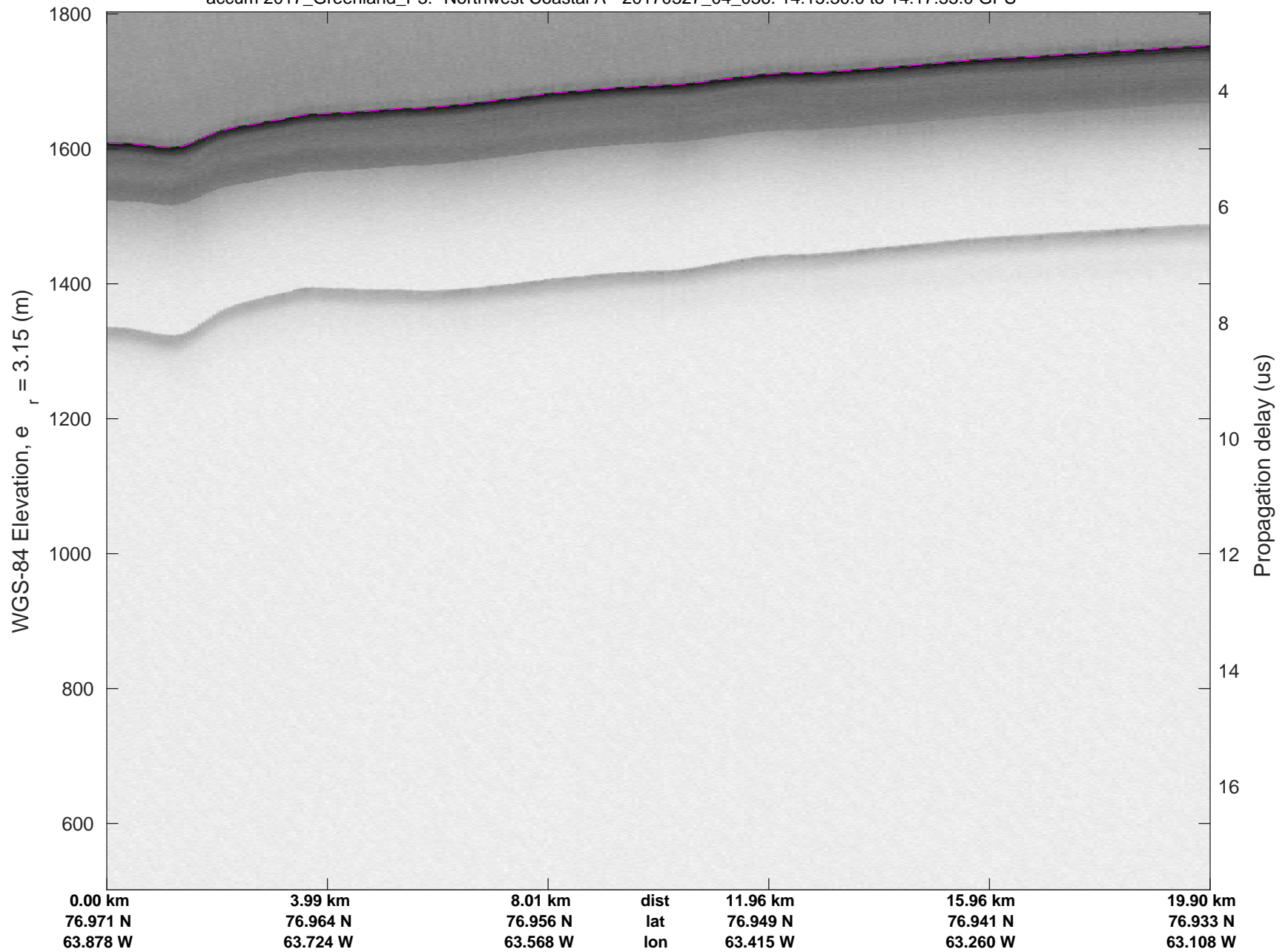


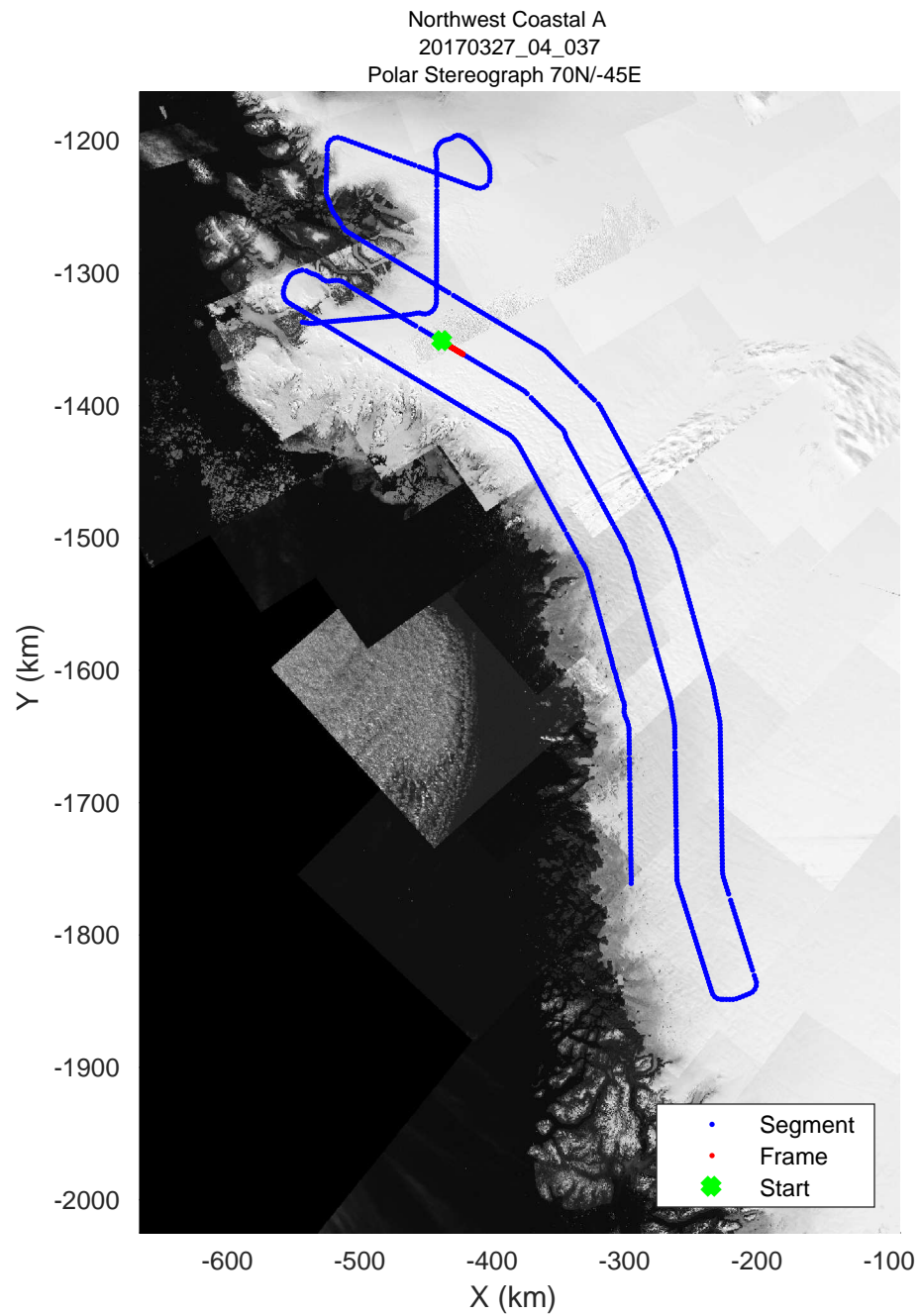
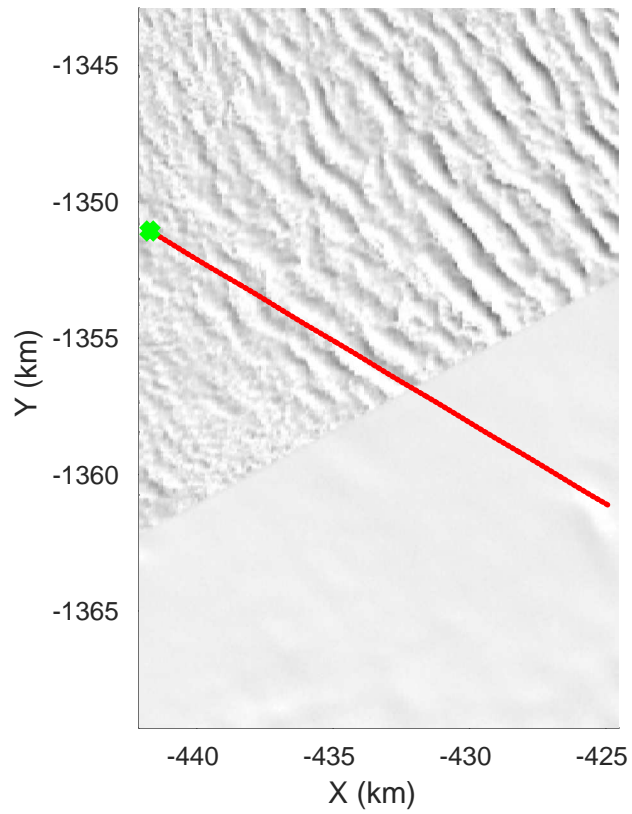
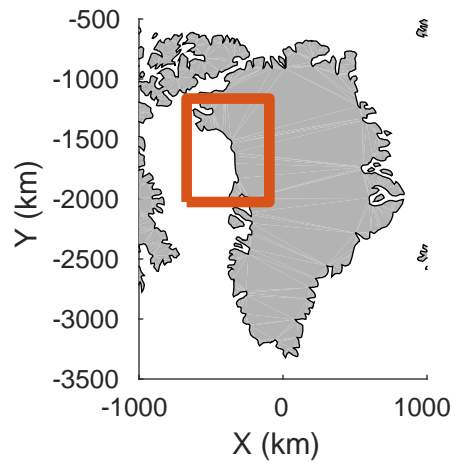


accum 2017_Greenland_P3: "Northwest Coastal A" 20170327_04_036: 14:15:30.0 to 14:17:55.0 GPS




accum 2017_Greenland_P3: "Northwest Coastal A" 20170327_04_036: 14:15:30.0 to 14:17:55.0 GPS




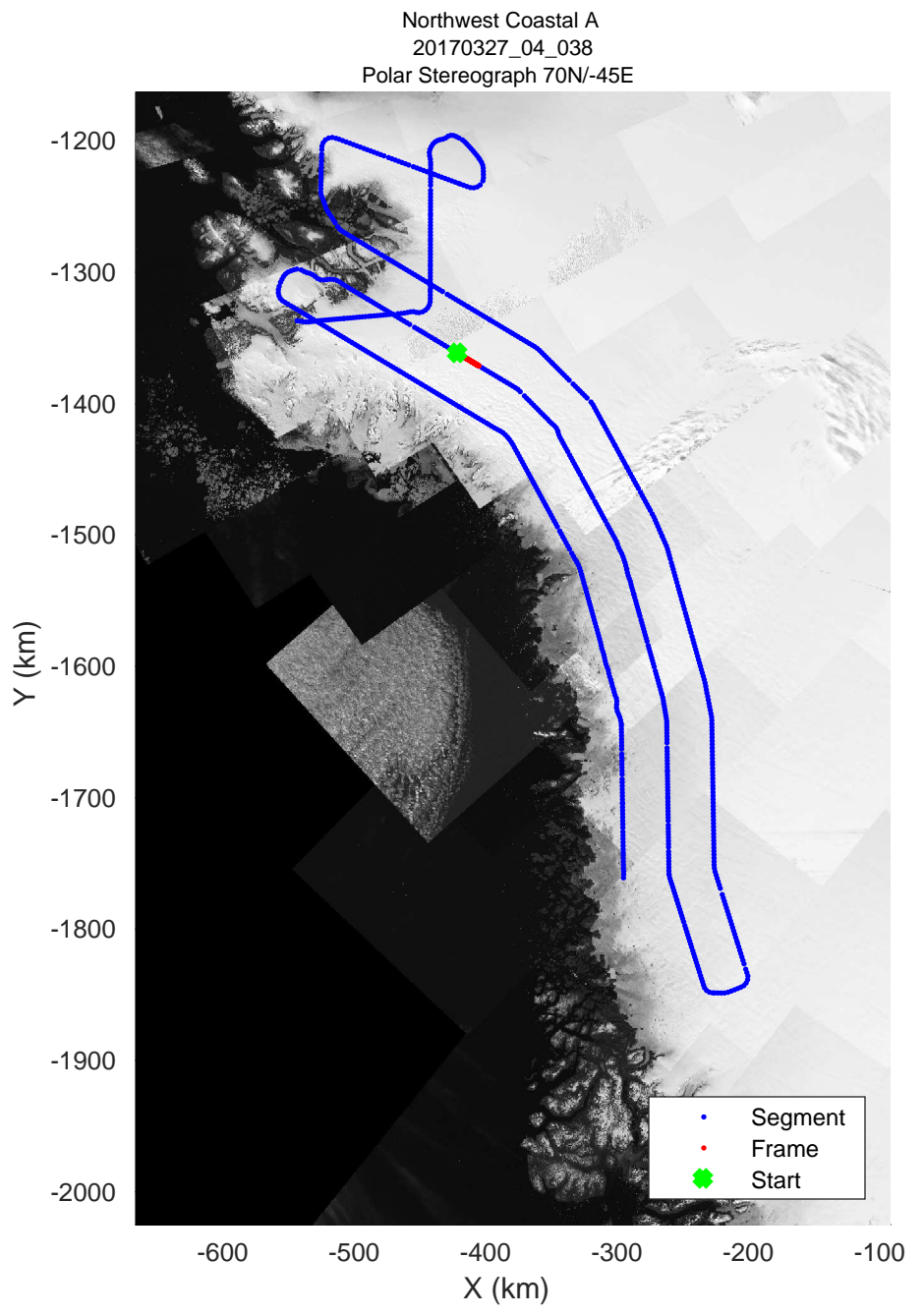
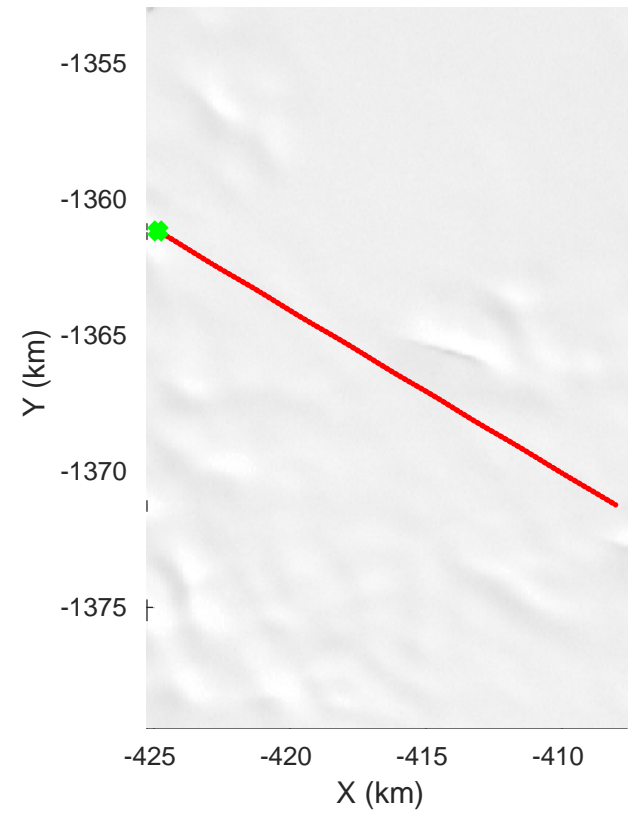
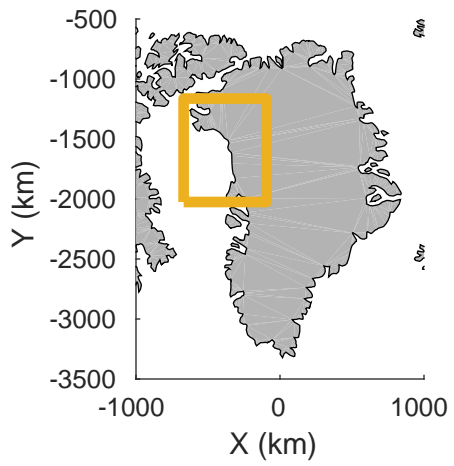


accum 2017_Greenland_P3: "Northwest Coastal A" 20170327_04_037: 14:17:55.7 to 14:20:17.8 GPS




accum 2017_Greenland_P3: "Northwest Coastal A" 20170327_04_037: 14:17:55.7 to 14:20:17.8 GPS




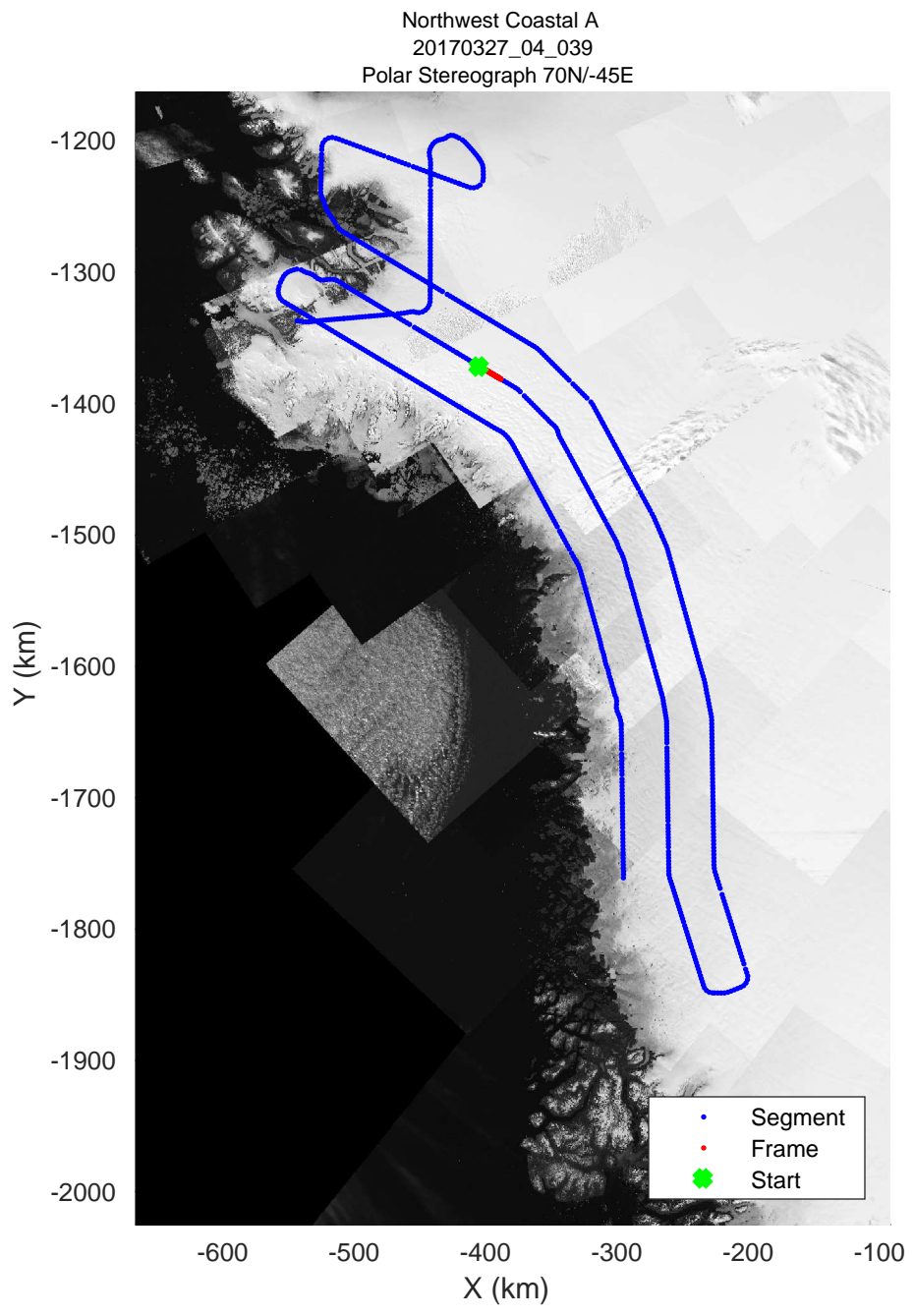
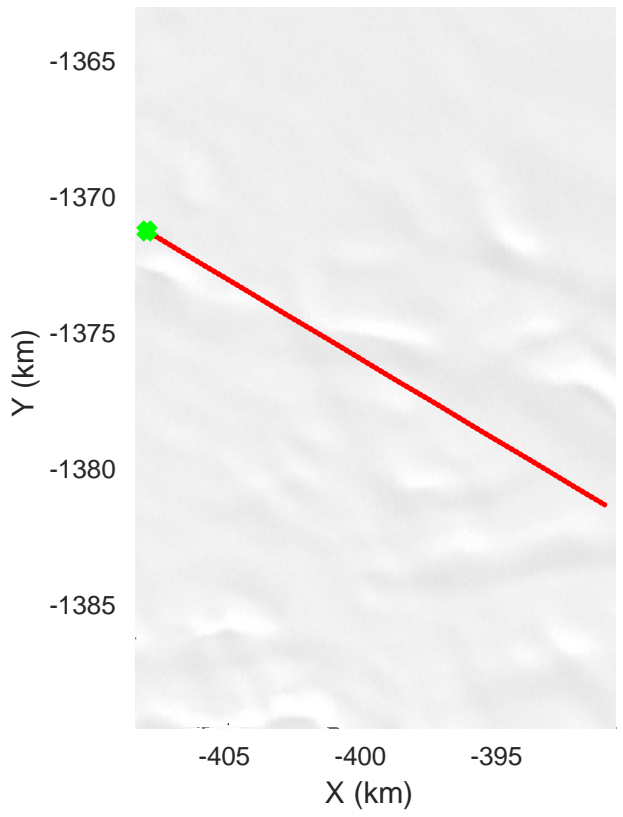
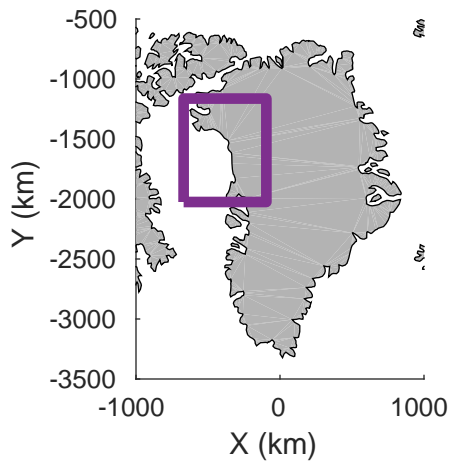


accum 2017_Greenland_P3: "Northwest Coastal A" 20170327_04_038: 14:20:18.7 to 14:22:44.1 GPS




accum 2017_Greenland_P3: "Northwest Coastal A" 20170327_04_038: 14:20:18.7 to 14:22:44.1 GPS

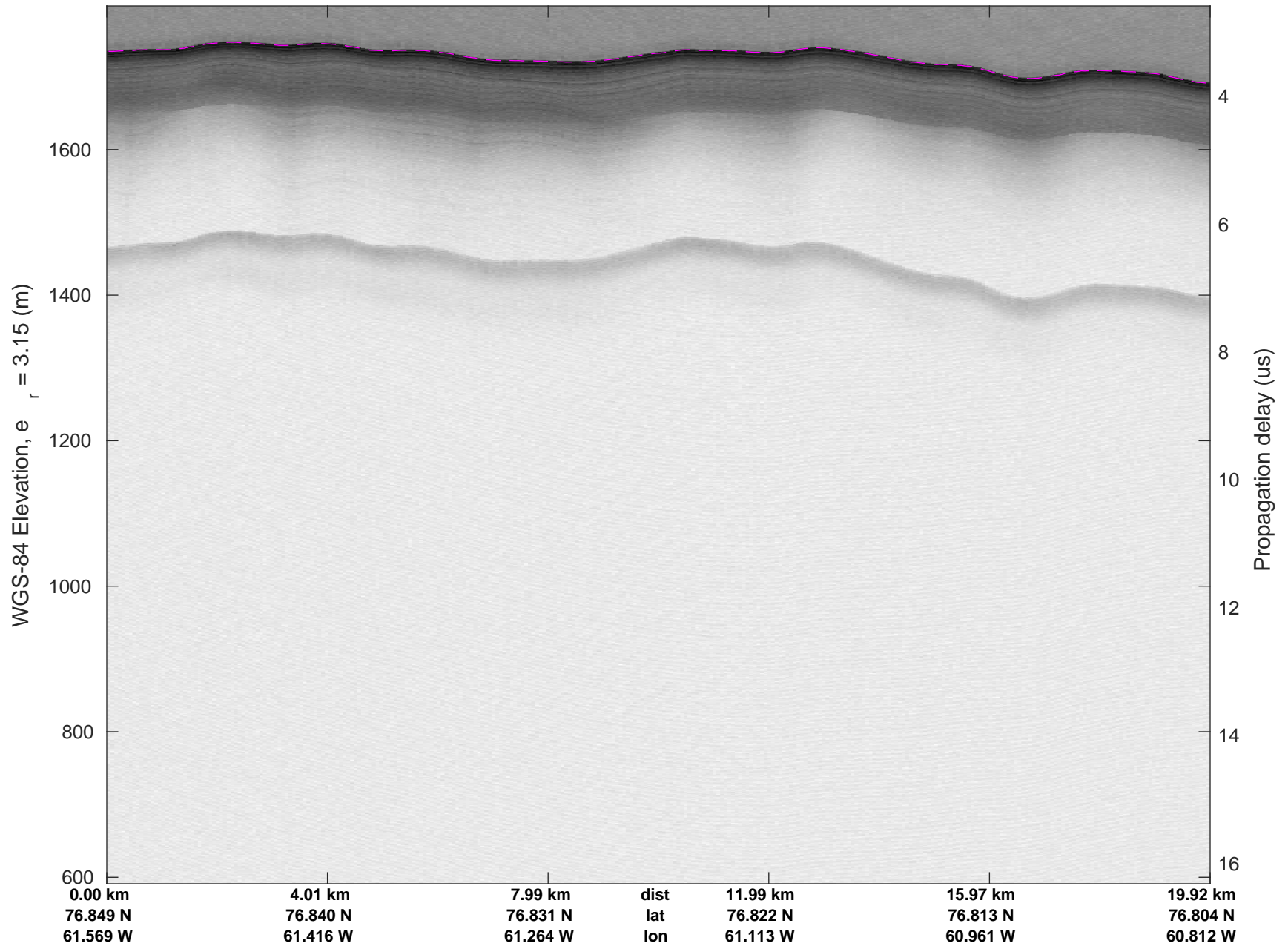


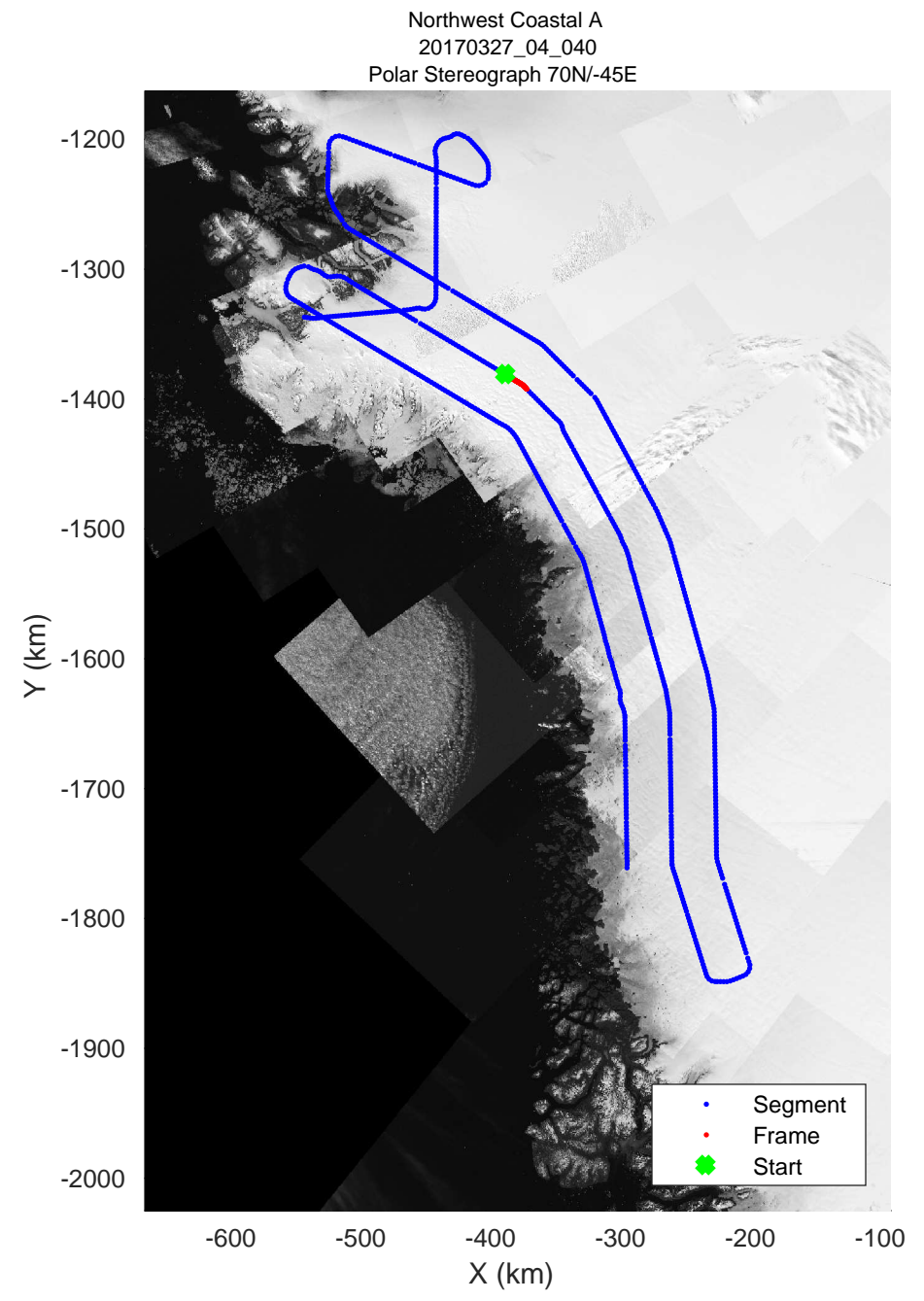
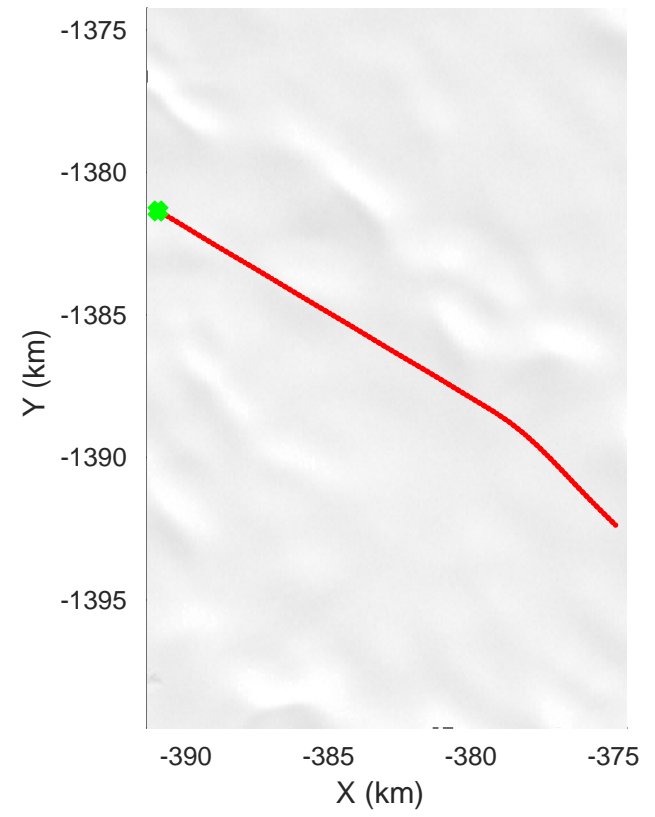
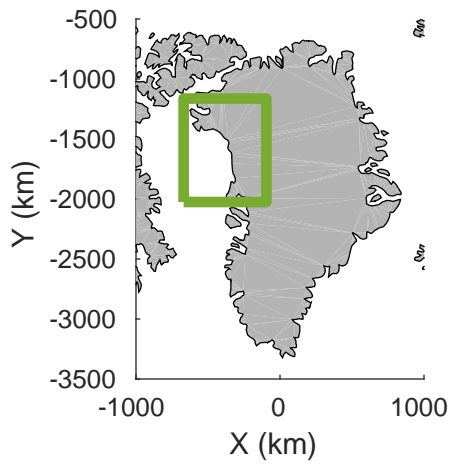


accum 2017_Greenland_P3: "Northwest Coastal A" 20170327_04_039: 14:22:44.6 to 14:25:10.1 GPS




accum 2017_Greenland_P3: "Northwest Coastal A" 20170327_04_039: 14:22:44.6 to 14:25:10.1 GPS




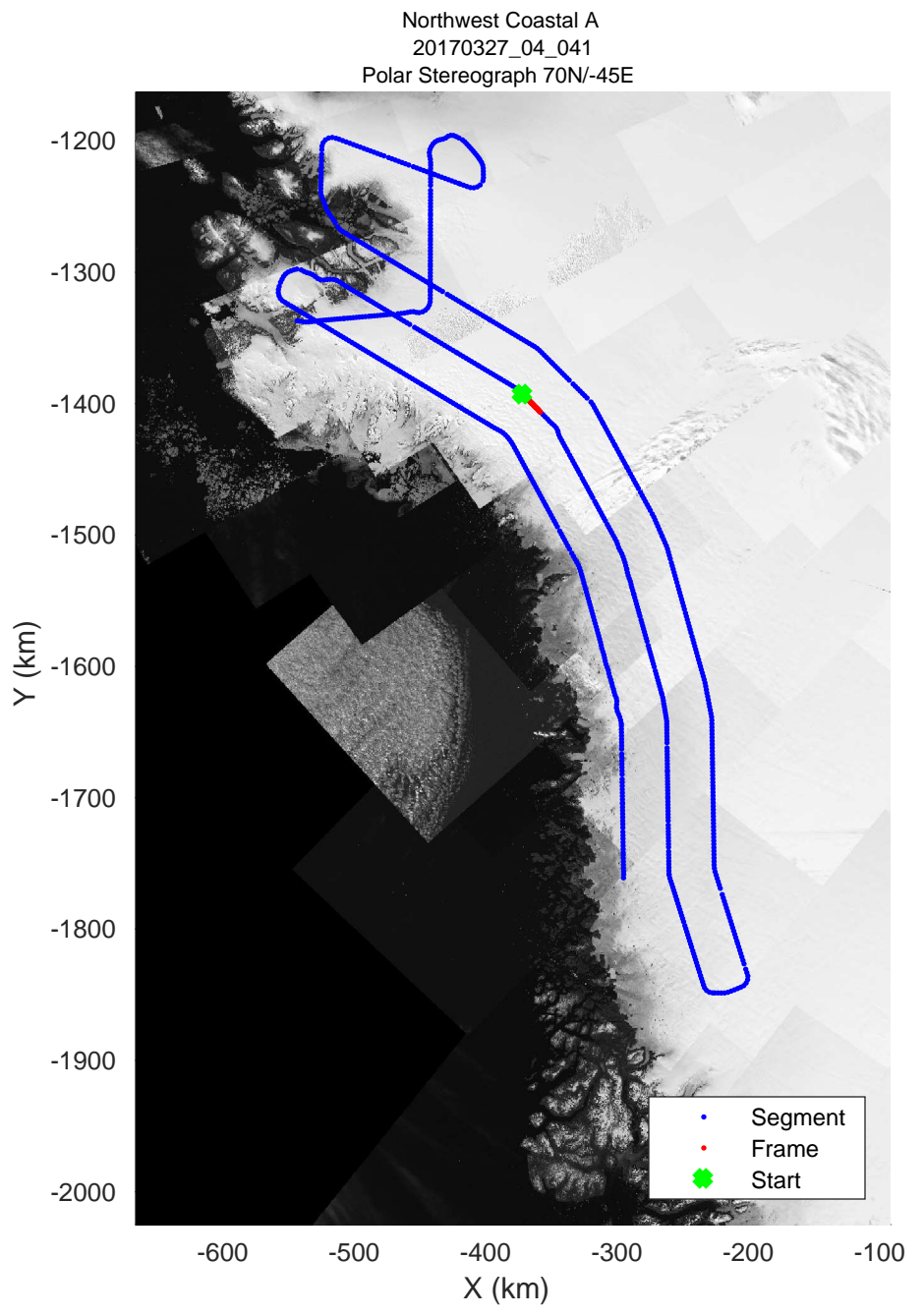
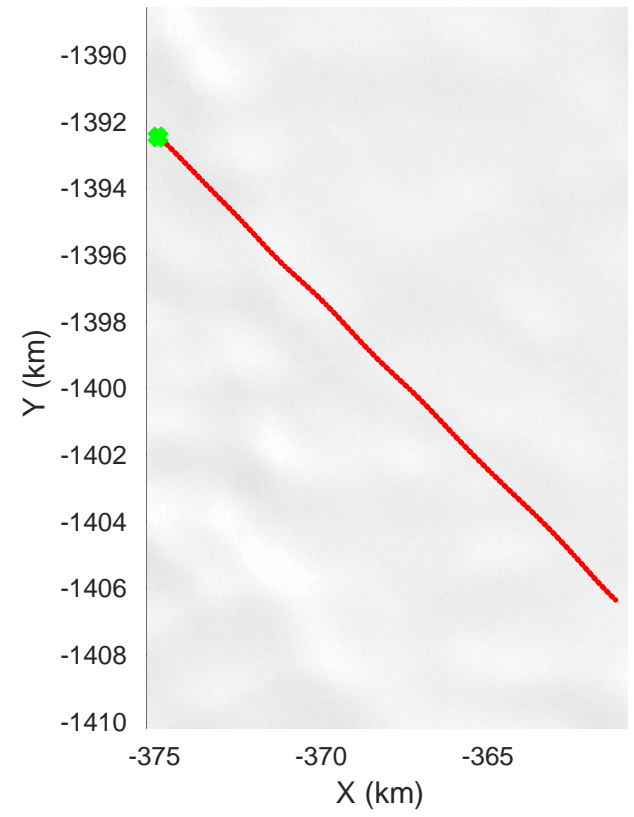
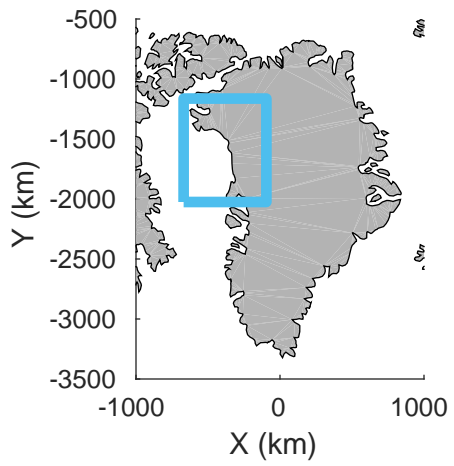


accum 2017_Greenland_P3: "Northwest Coastal A" 20170327_04_040: 14:25:10.7 to 14:27:38.0 GPS




accum 2017_Greenland_P3: "Northwest Coastal A" 20170327_04_040: 14:25:10.7 to 14:27:38.0 GPS




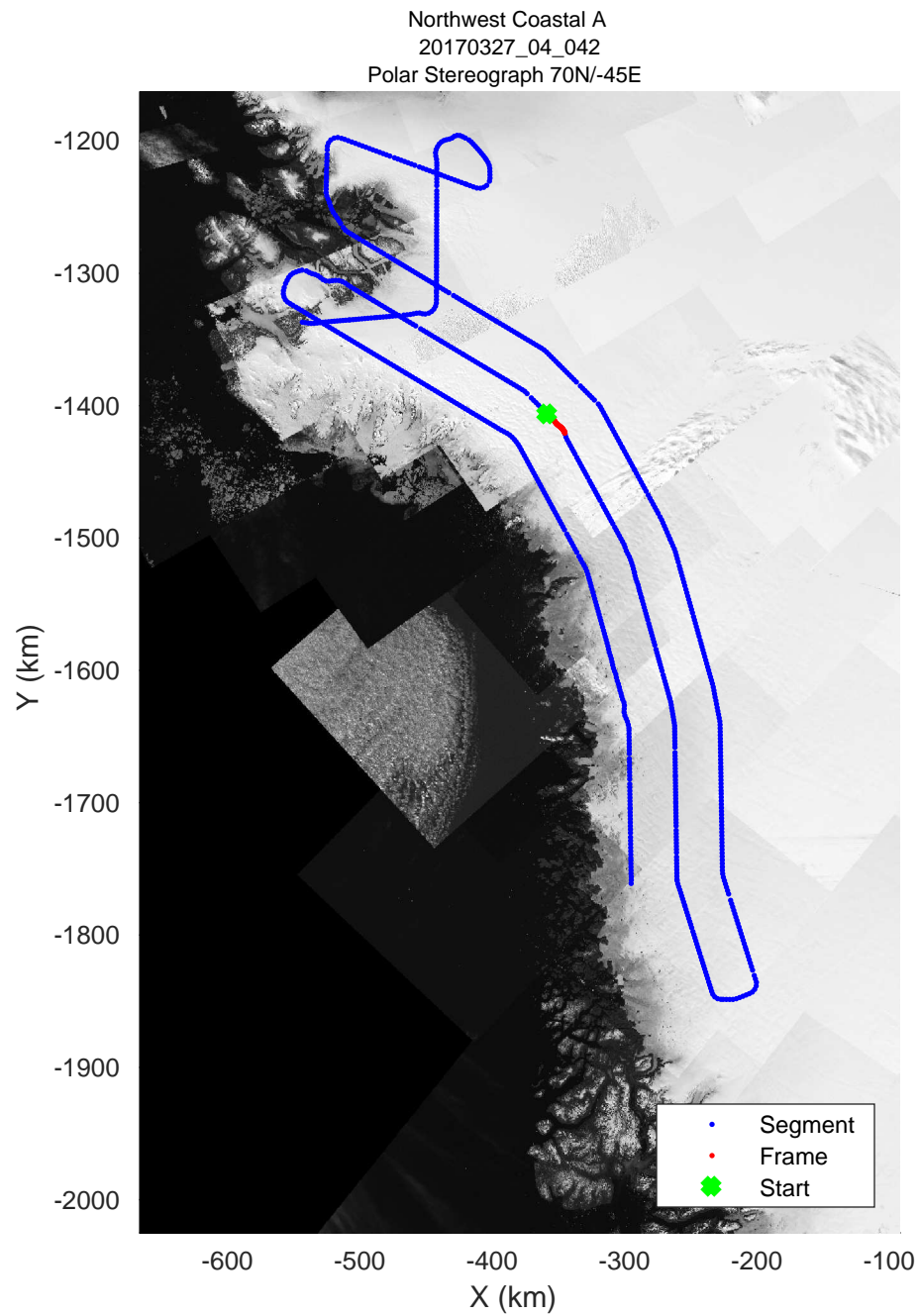
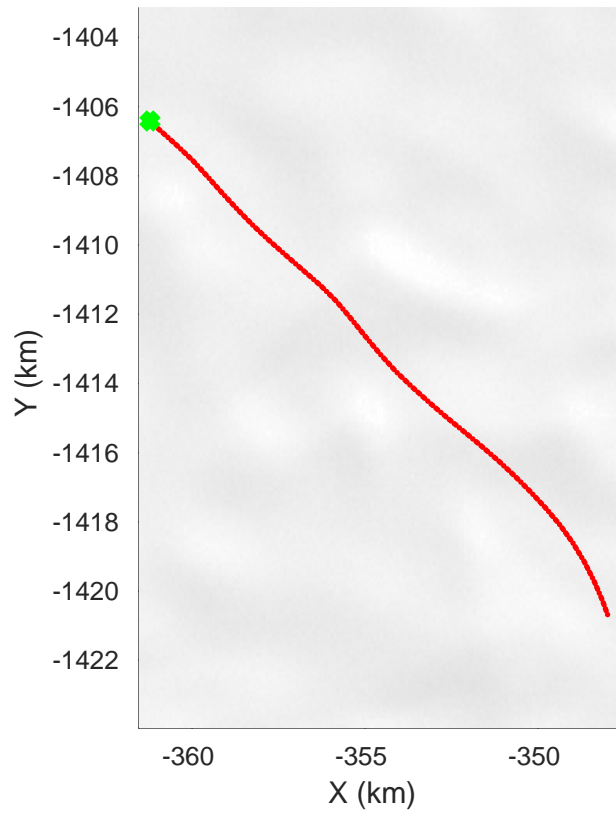
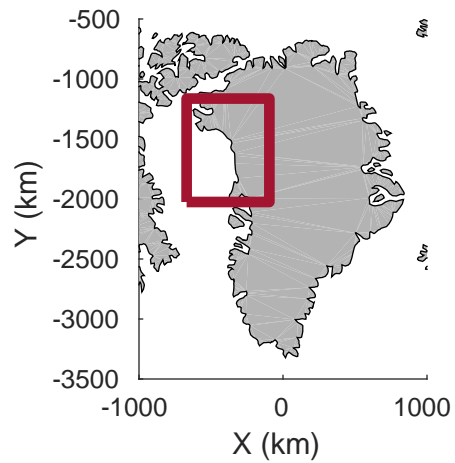


accum 2017_Greenland_P3: "Northwest Coastal A" 20170327_04_041: 14:27:38.7 to 14:30:04.6 GPS




accum 2017_Greenland_P3: "Northwest Coastal A" 20170327_04_041: 14:27:38.7 to 14:30:04.6 GPS




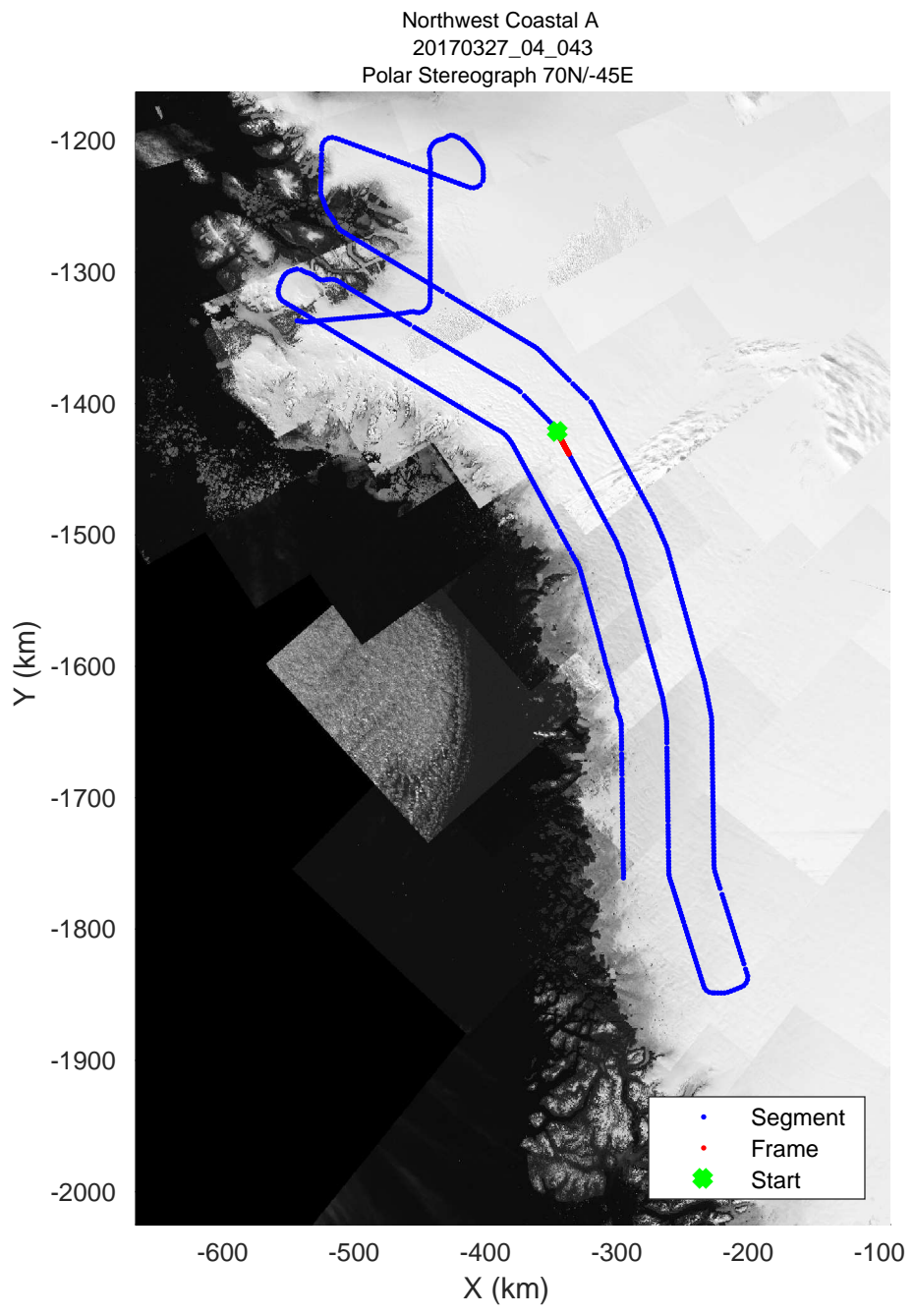
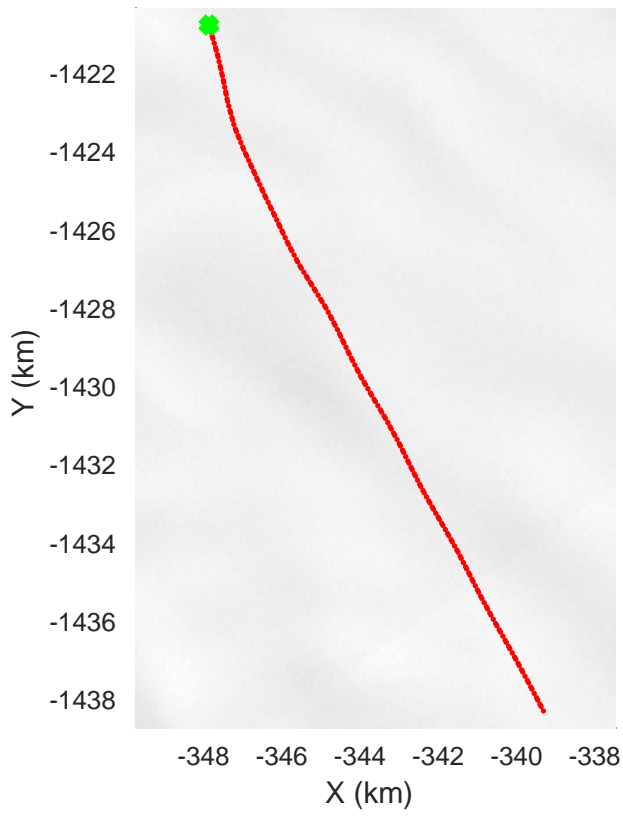
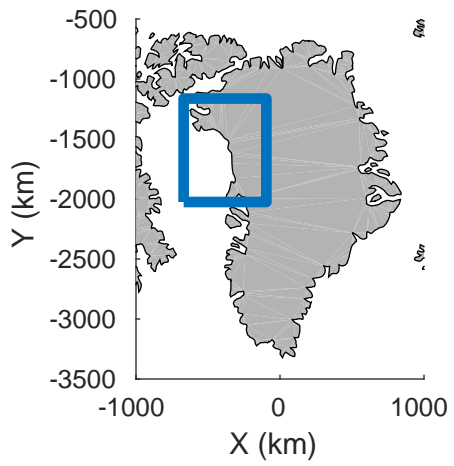


accum 2017_Greenland_P3: "Northwest Coastal A" 20170327_04_042: 14:30:05.5 to 14:32:36.7 GPS




accum 2017_Greenland_P3: "Northwest Coastal A" 20170327_04_042: 14:30:05.5 to 14:32:36.7 GPS

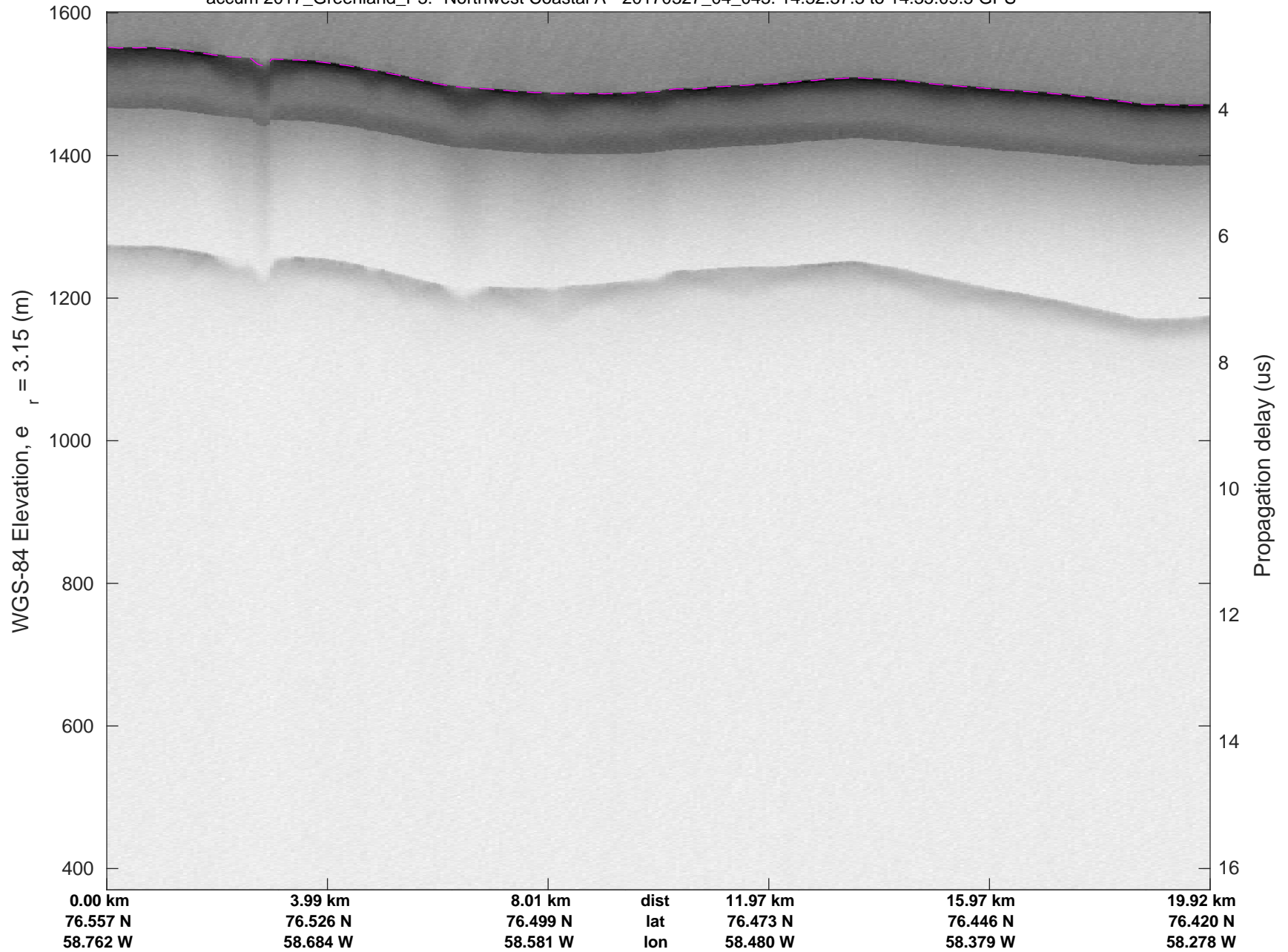


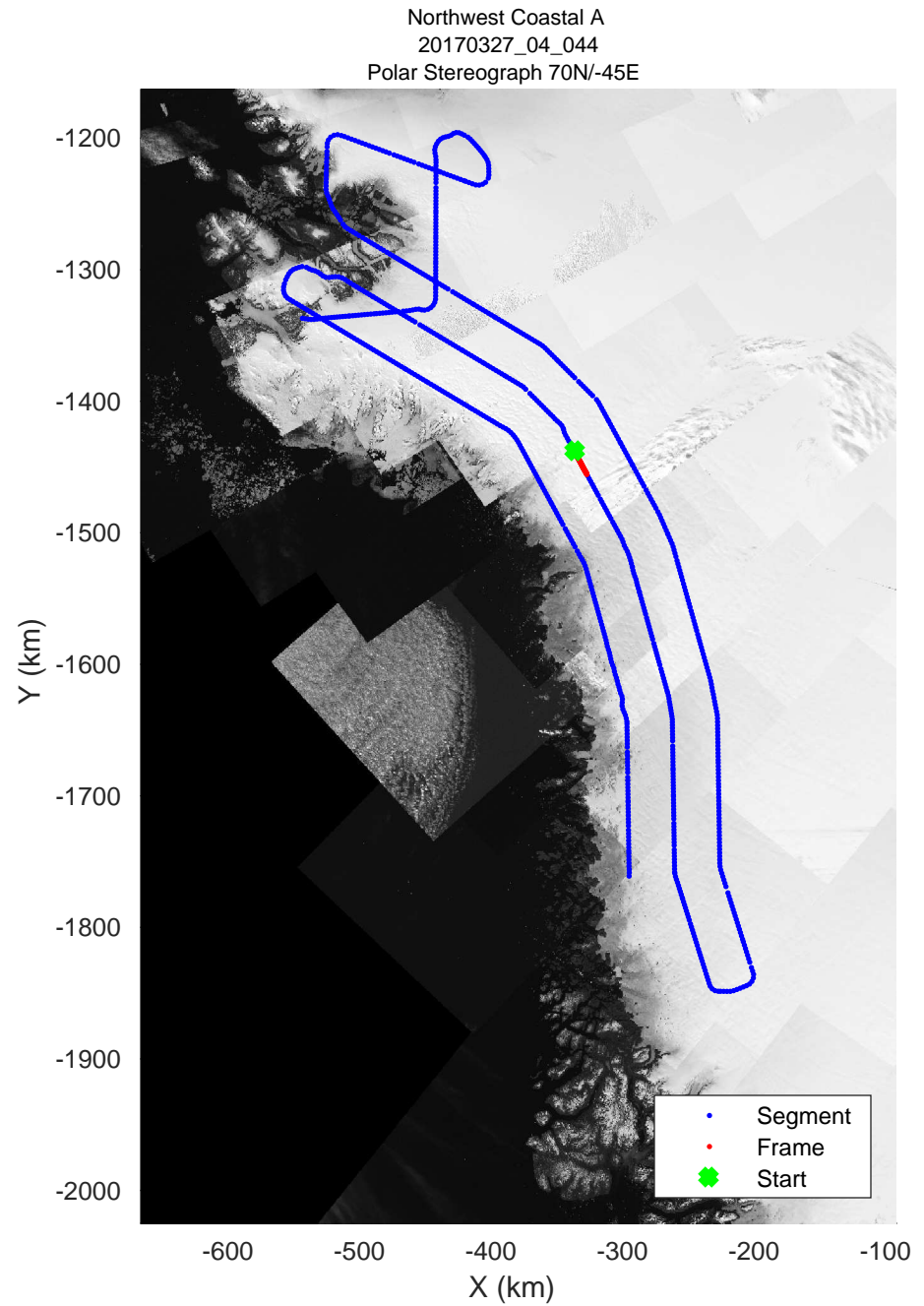
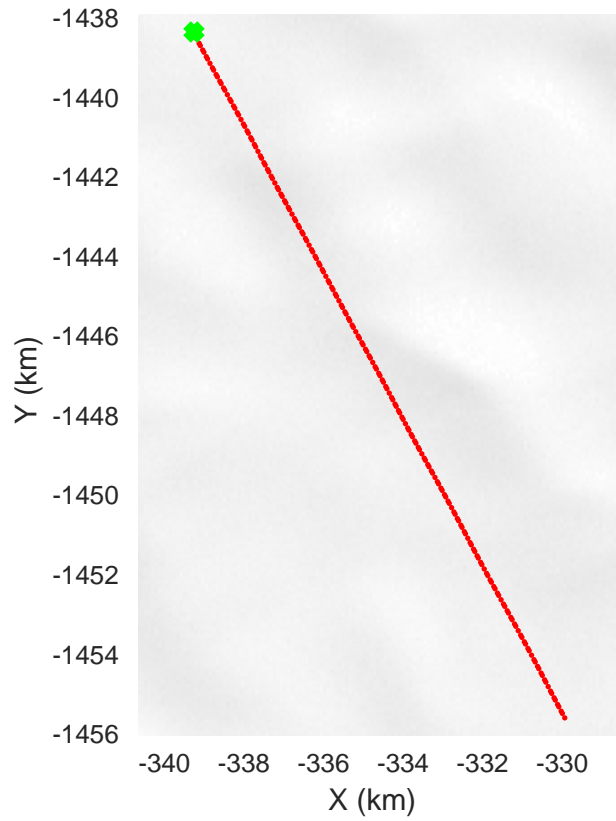
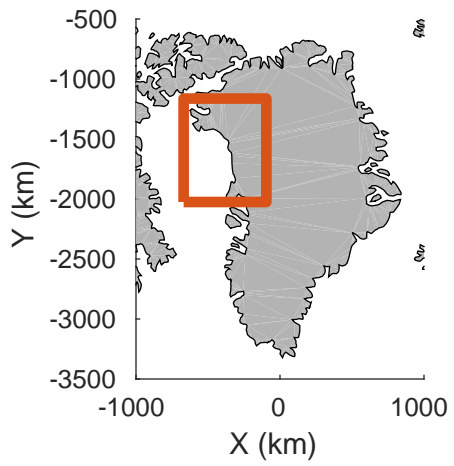


accum 2017_Greenland_P3: "Northwest Coastal A" 20170327_04_043: 14:32:37.3 to 14:35:09.5 GPS




accum 2017_Greenland_P3: "Northwest Coastal A" 20170327_04_043: 14:32:37.3 to 14:35:09.5 GPS

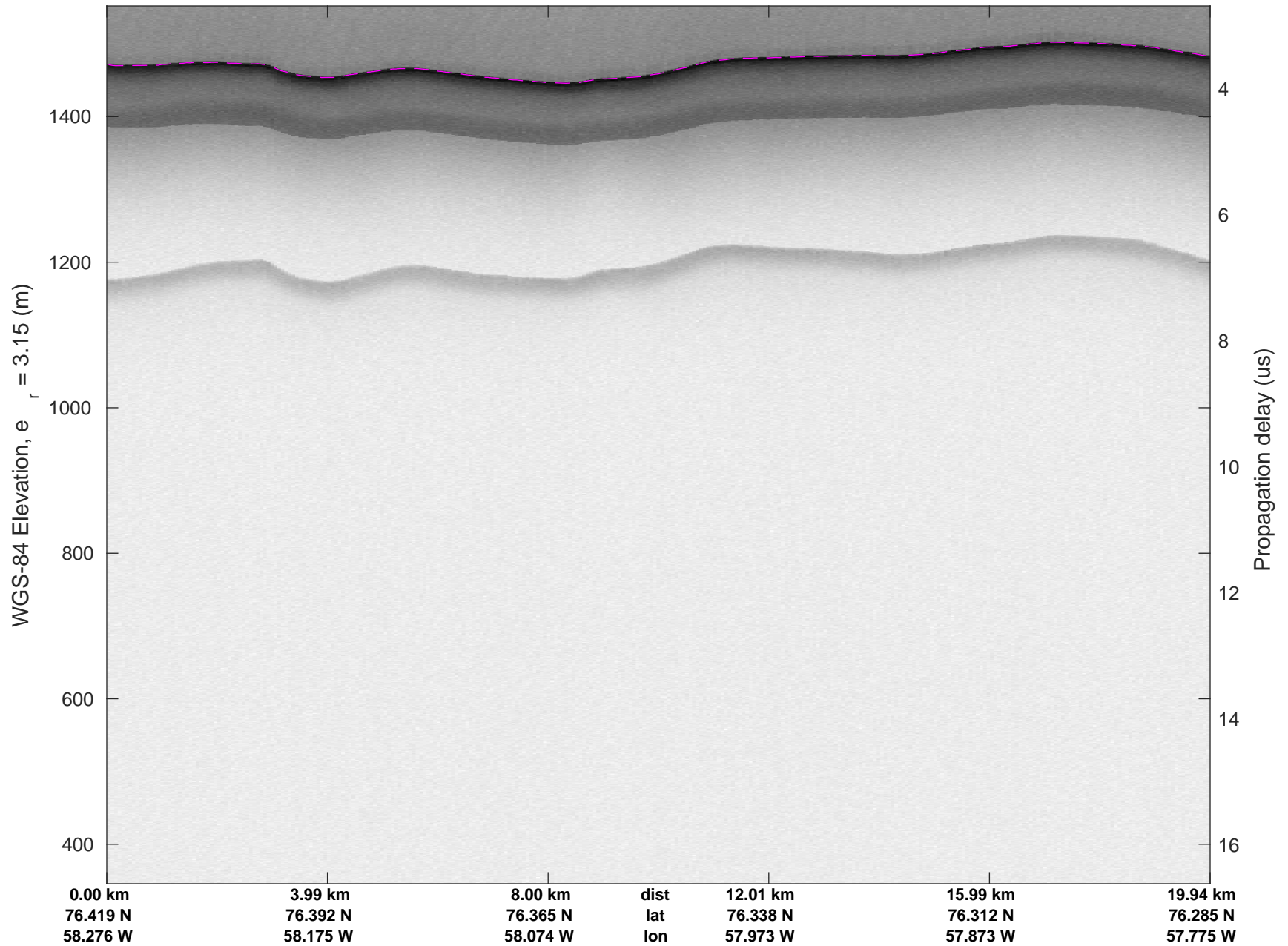


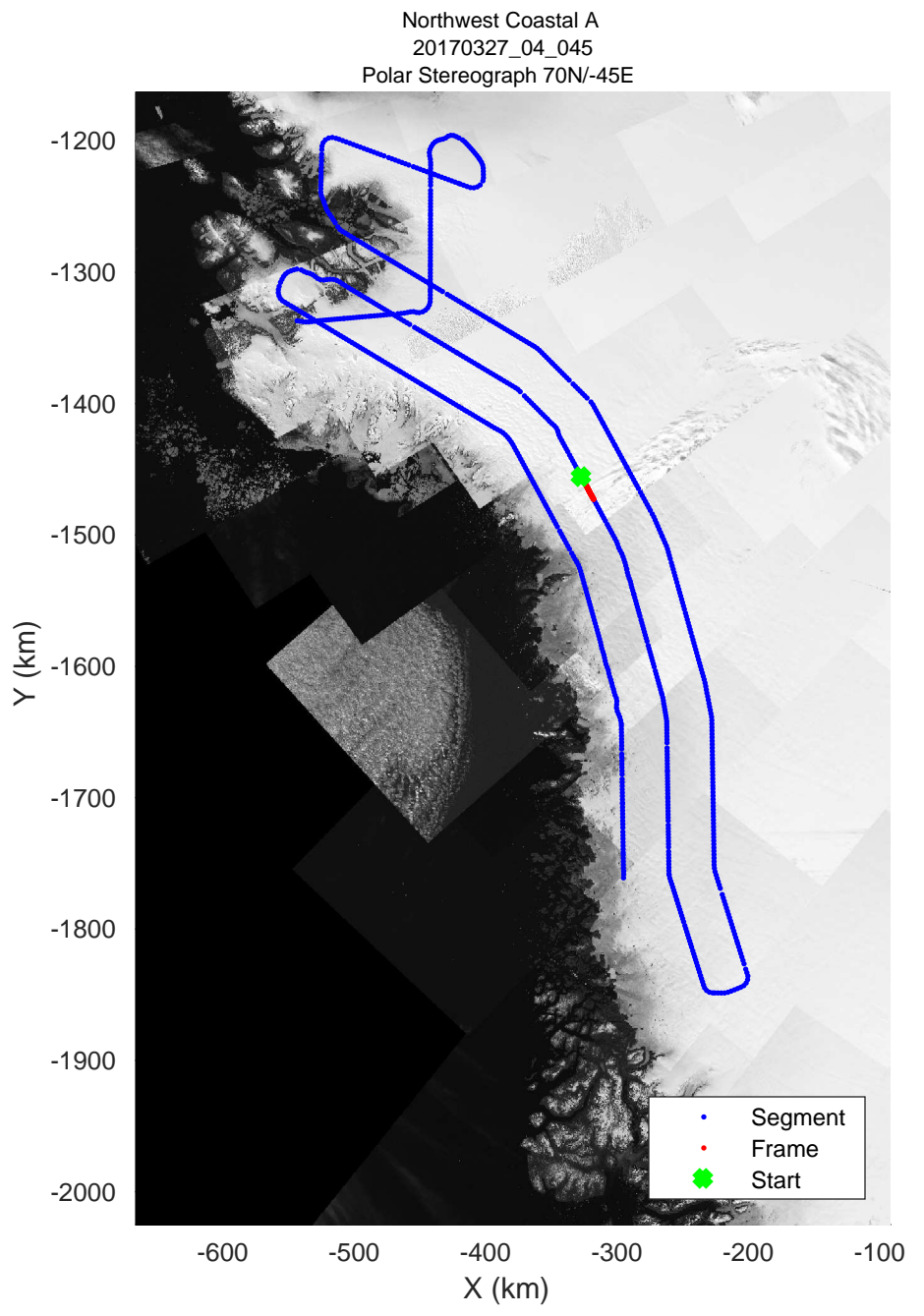

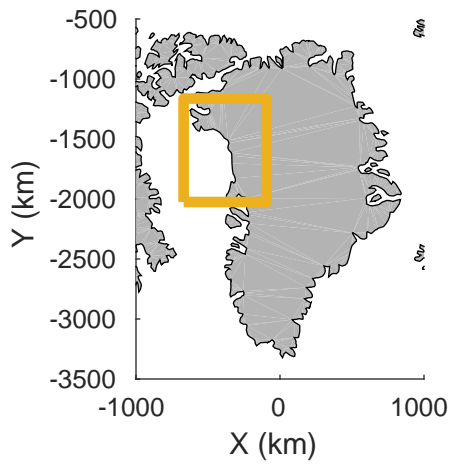


accum 2017_Greenland_P3: "Northwest Coastal A" 20170327_04_044: 14:35:10.2 to 14:37:39.0 GPS




accum 2017_Greenland_P3: "Northwest Coastal A" 20170327_04_044: 14:35:10.2 to 14:37:39.0 GPS

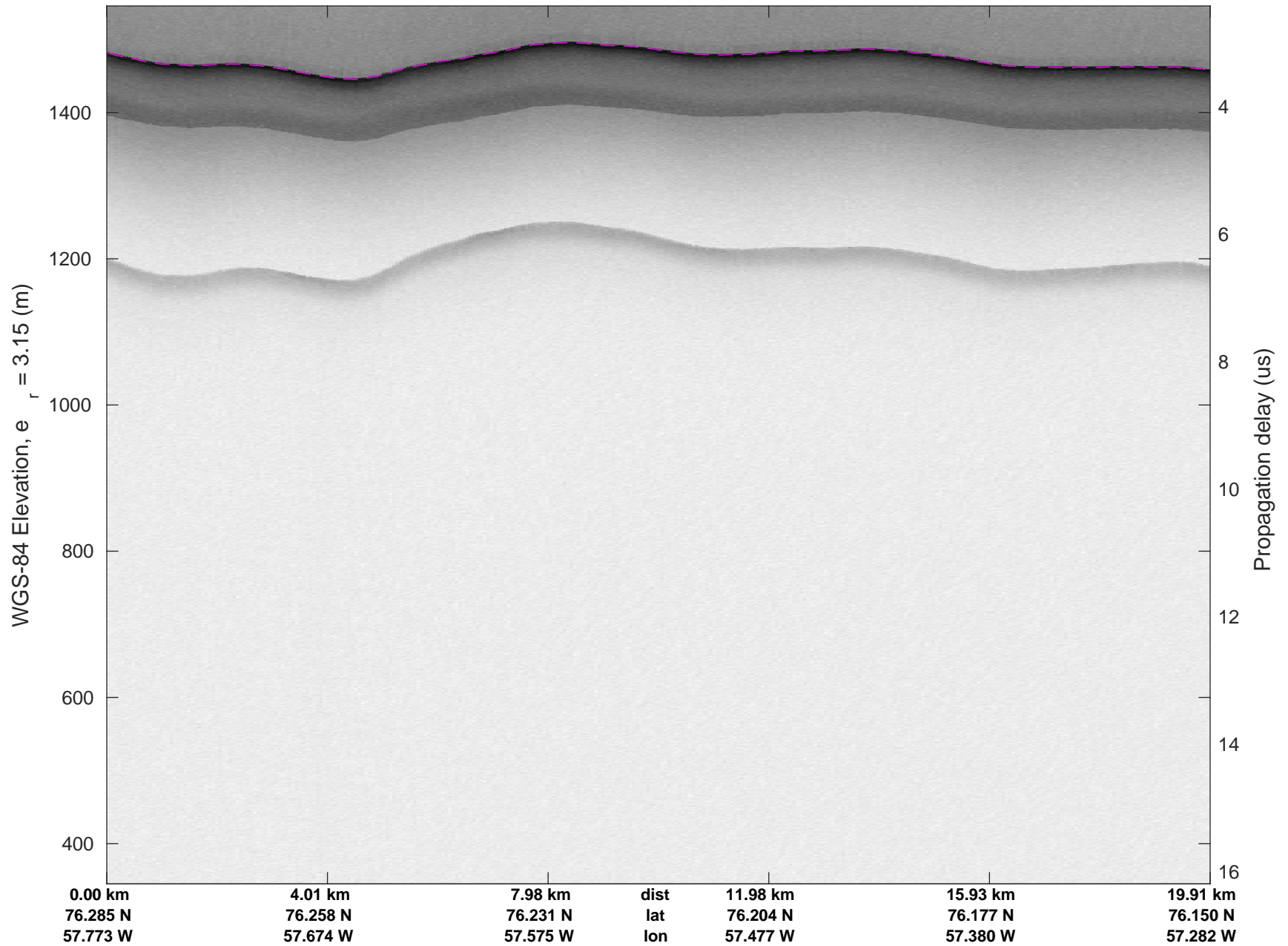


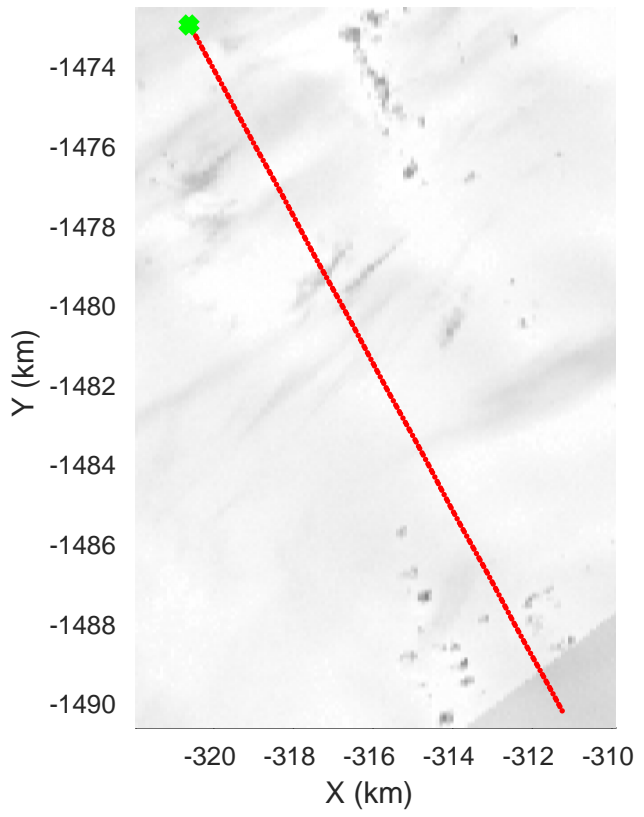
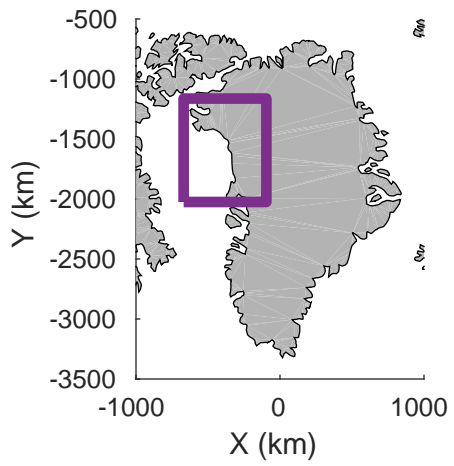


accum 2017_Greenland_P3: "Northwest Coastal A" 20170327_04_045: 14:37:39.5 to 14:40:11.2 GPS

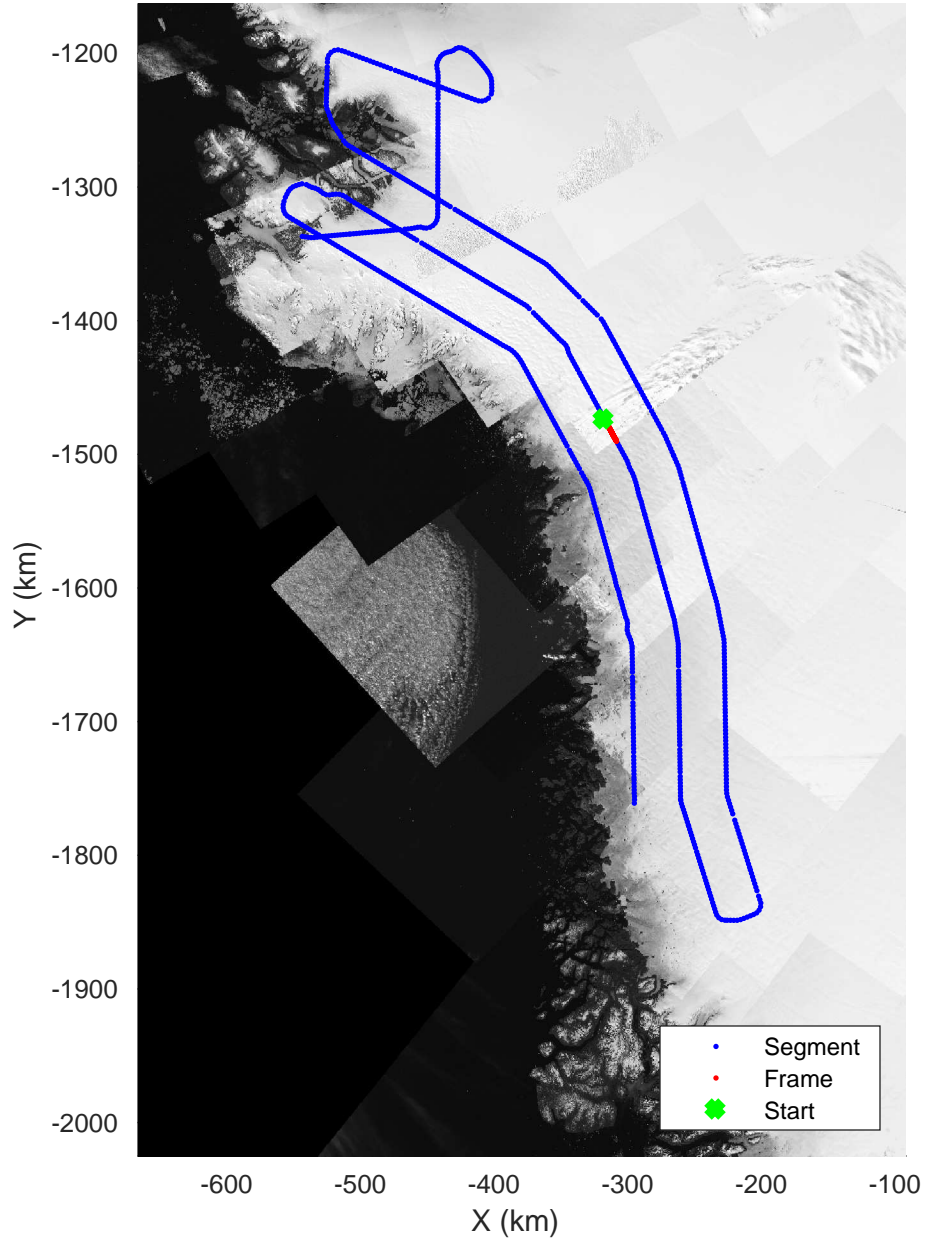


accum 2017_Greenland_P3: "Northwest Coastal A" 20170327_04_045: 14:37:39.5 to 14:40:11.2 GPS






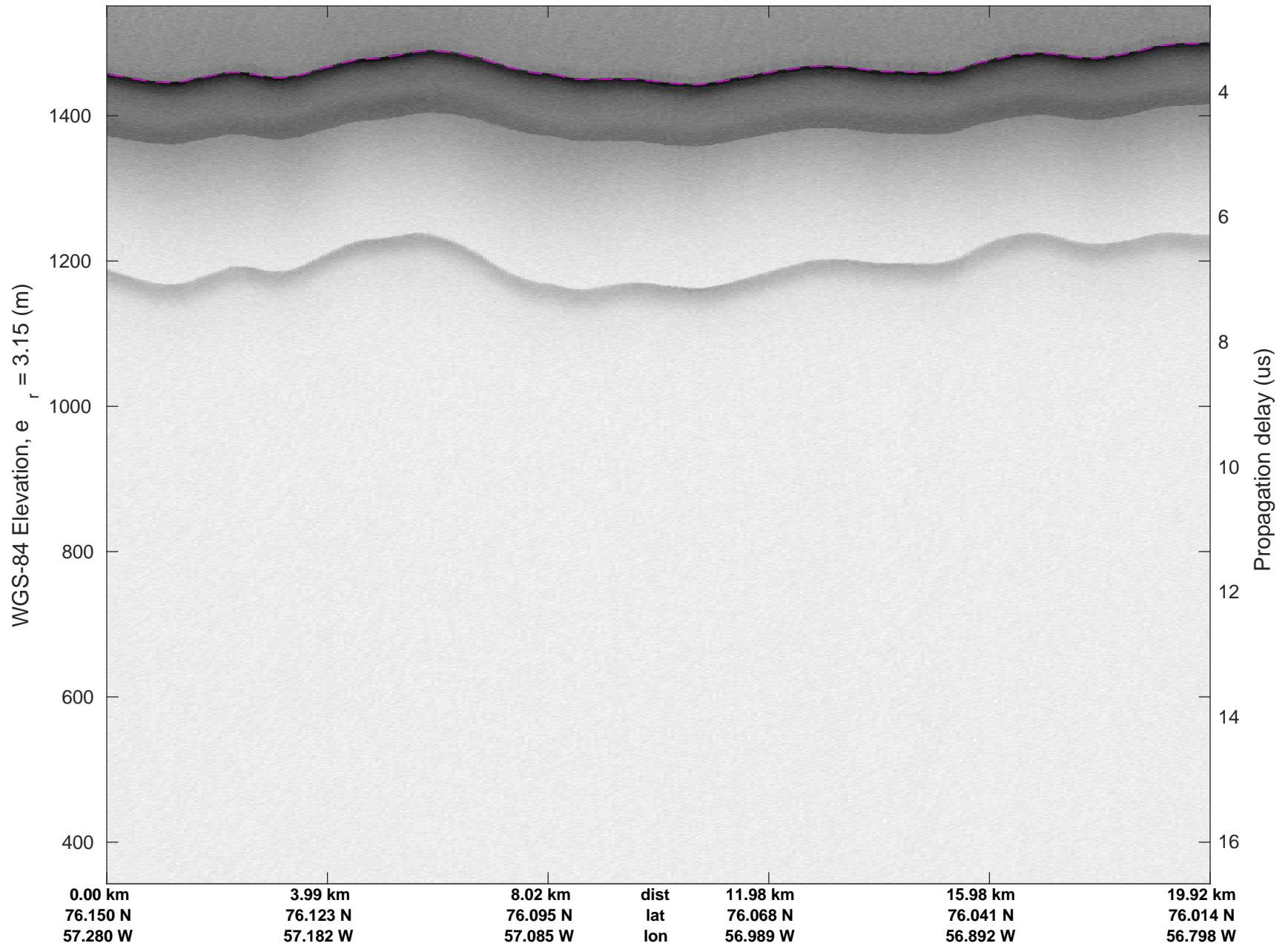
Northwest Coastal A
20170327_04_046
Polar Stereograph 70N/-45E

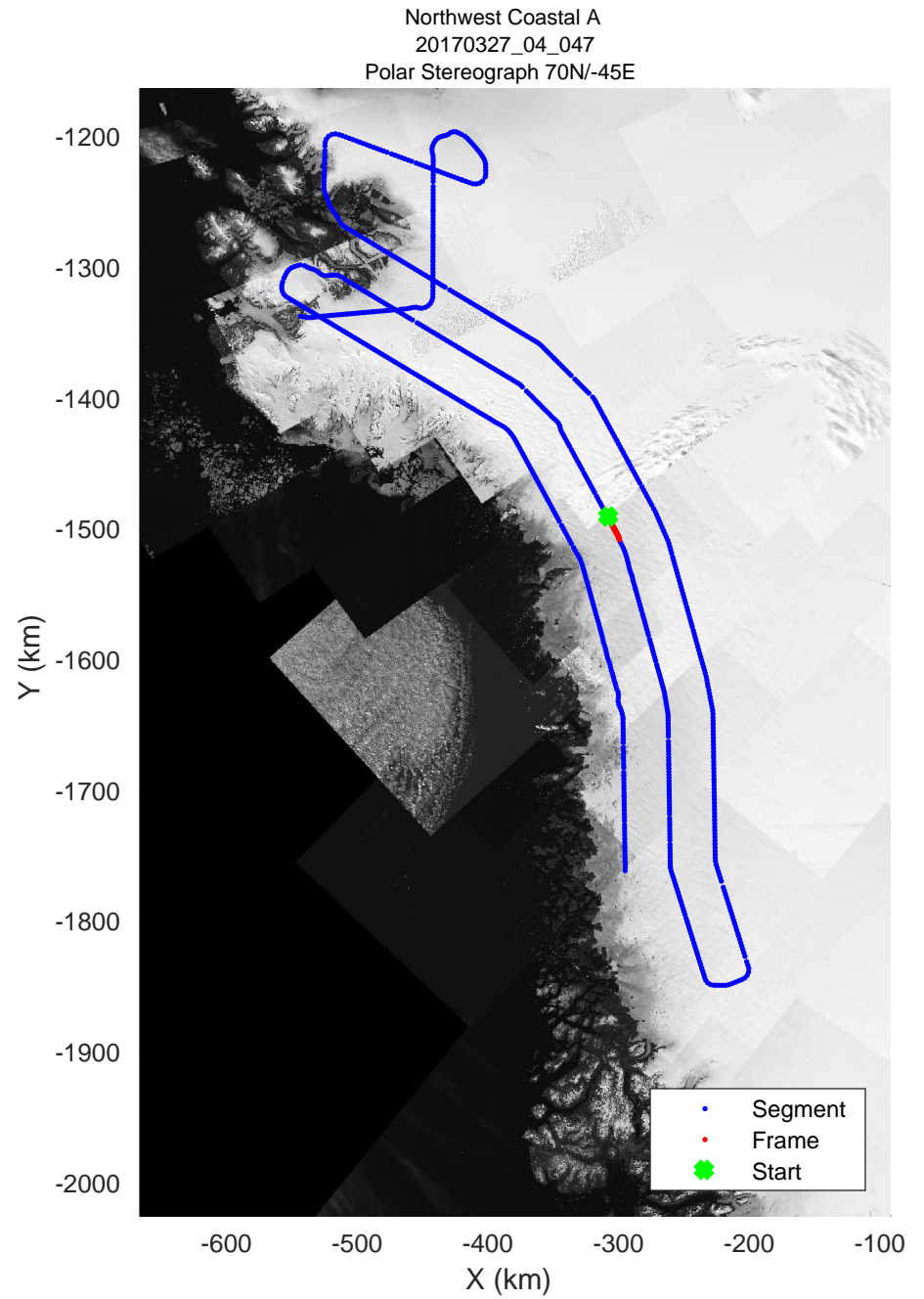

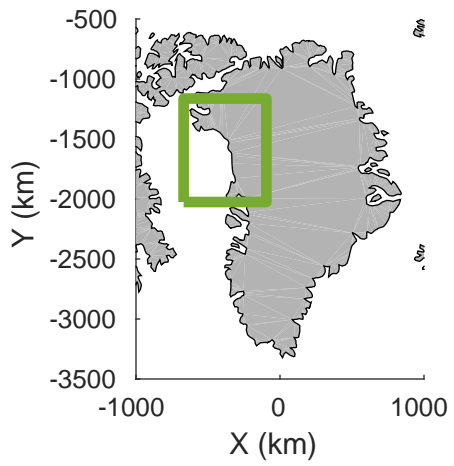


accum 2017_Greenland_P3: "Northwest Coastal A" 20170327_04_046: 14:40:11.9 to 14:42:43.6 GPS




accum 2017_Greenland_P3: "Northwest Coastal A" 20170327_04_046: 14:40:11.9 to 14:42:43.6 GPS

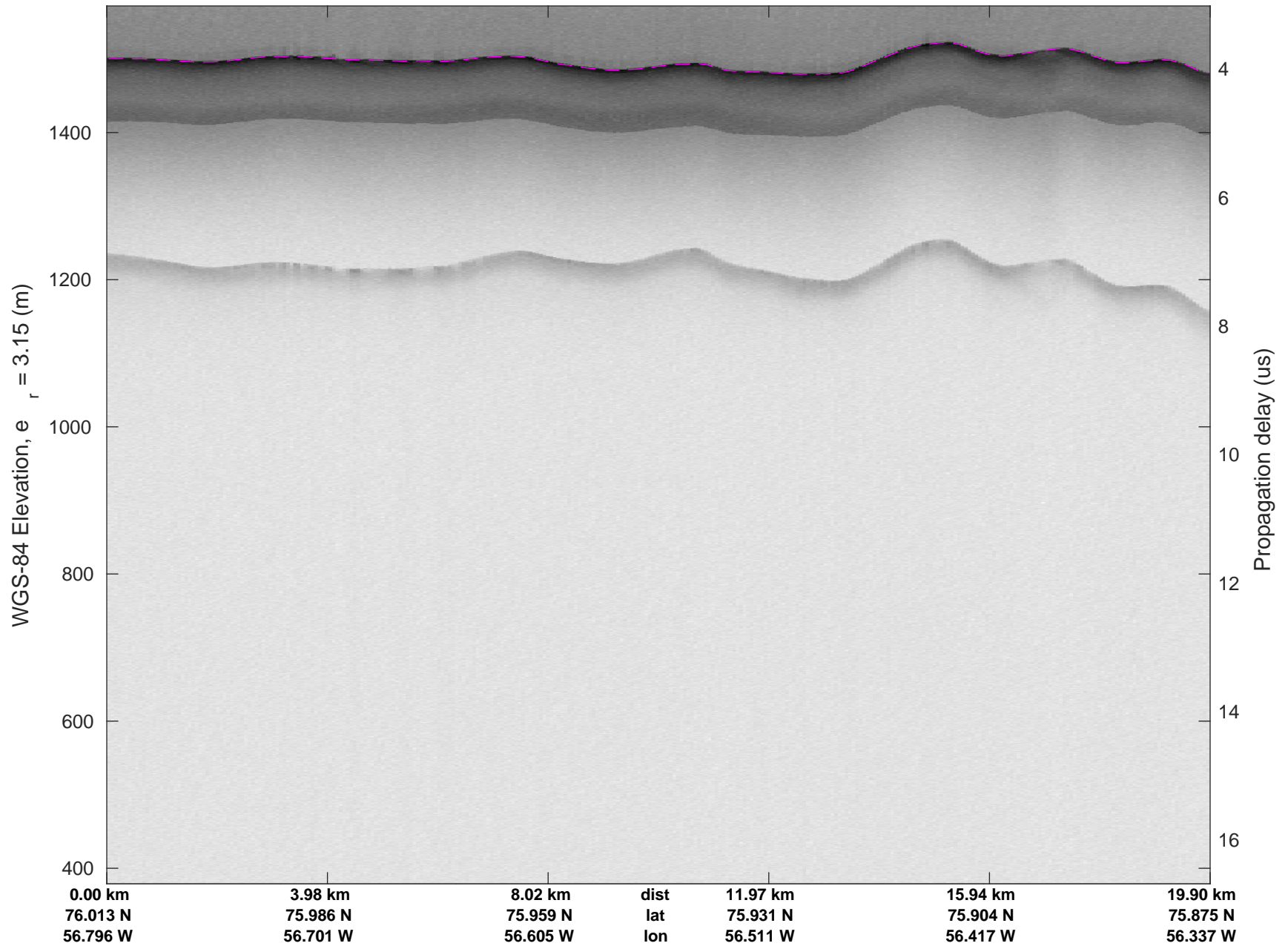


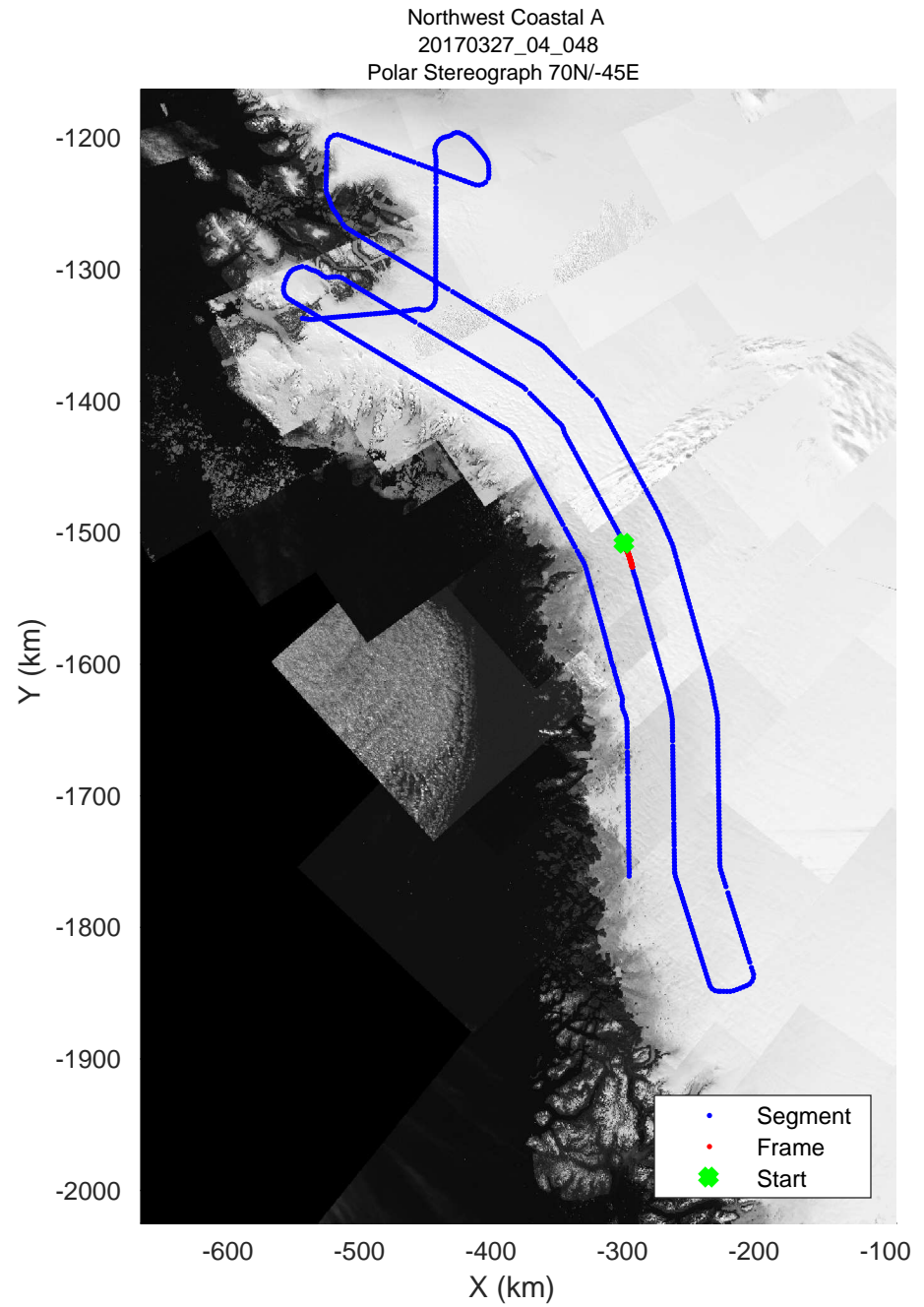
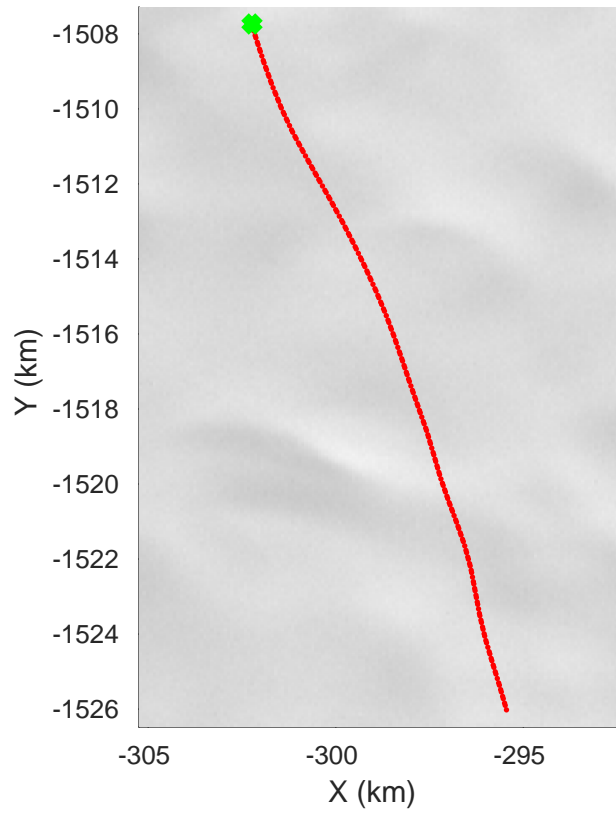
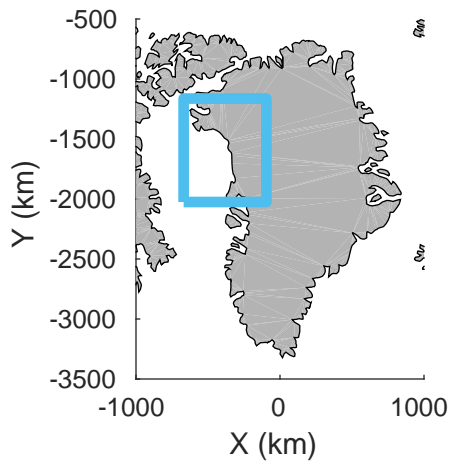


accum 2017_Greenland_P3: "Northwest Coastal A" 20170327_04_047: 14:42:44.3 to 14:45:14.5 GPS




accum 2017_Greenland_P3: "Northwest Coastal A" 20170327_04_047: 14:42:44.3 to 14:45:14.5 GPS

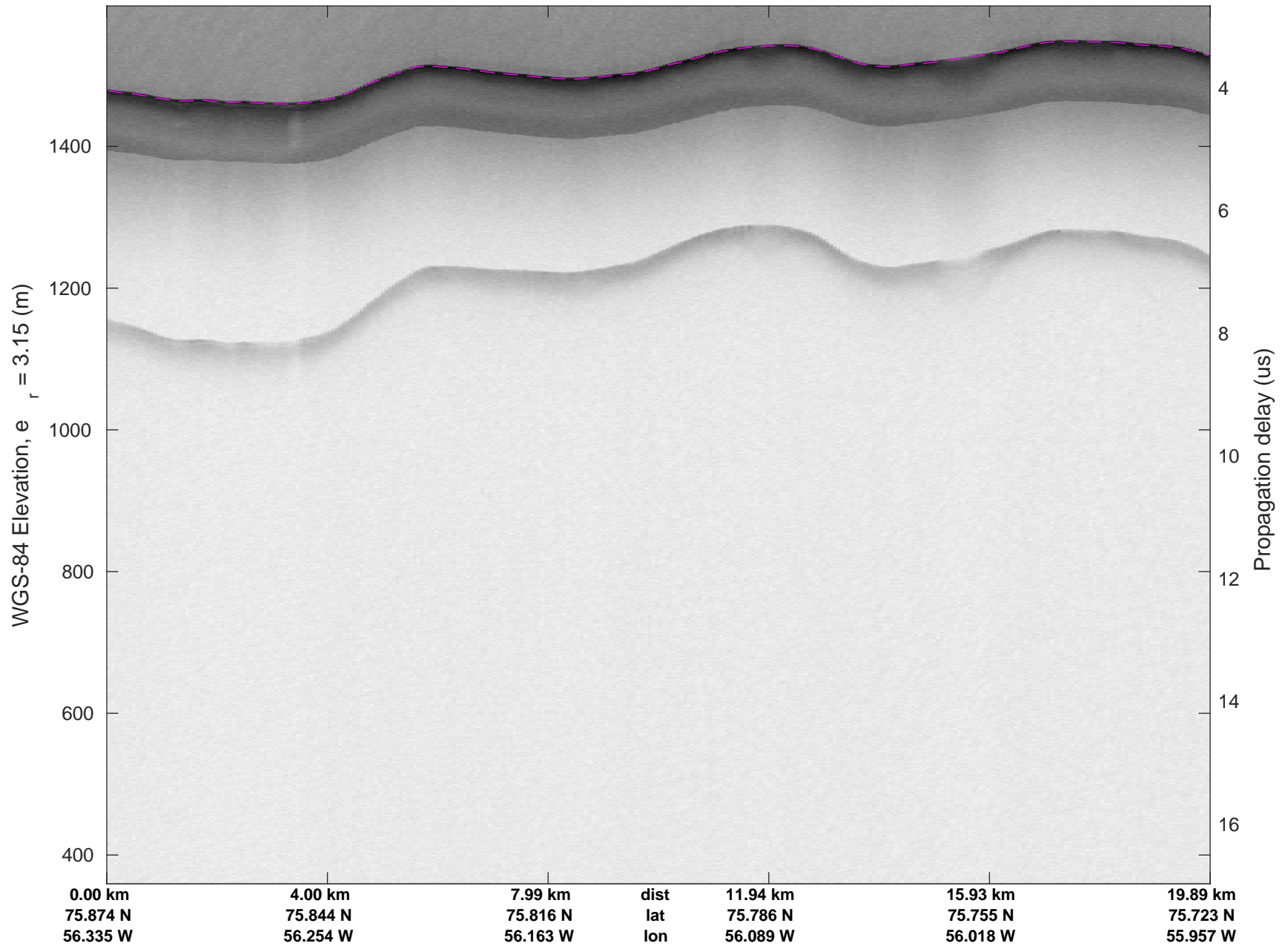


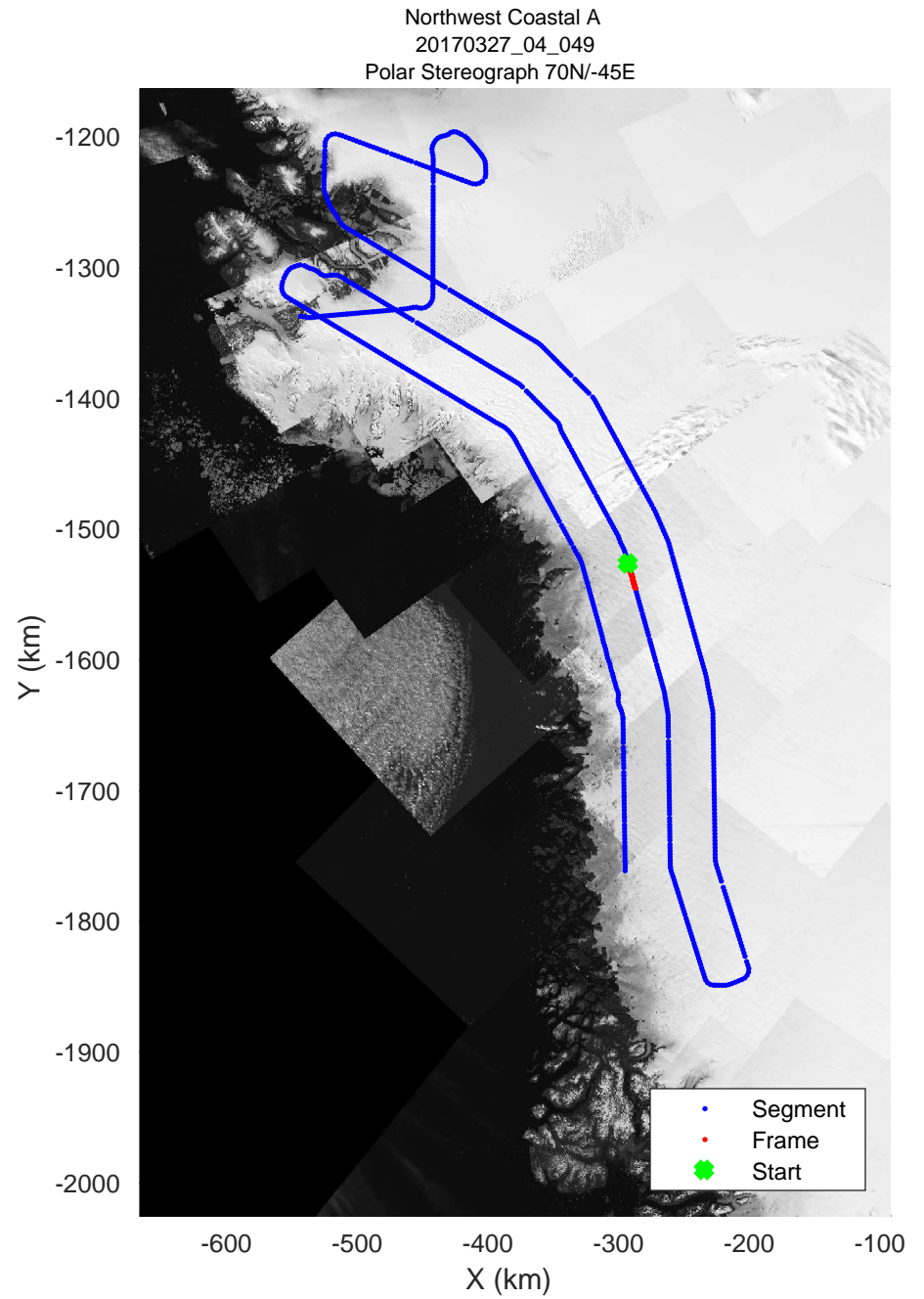
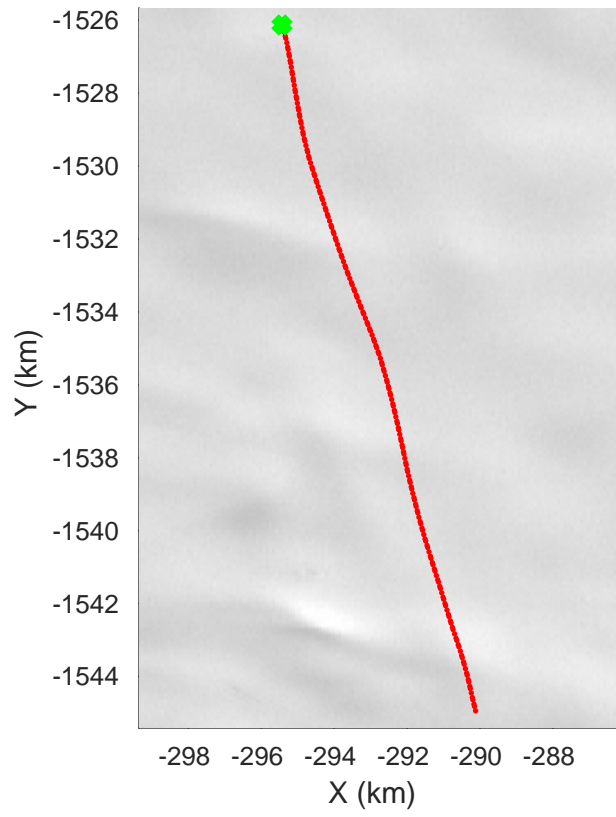
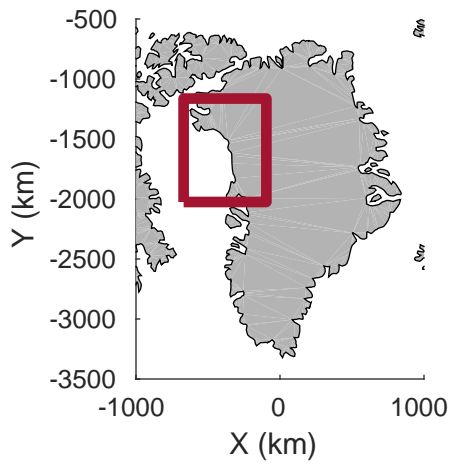


accum 2017_Greenland_P3: "Northwest Coastal A" 20170327_04_048: 14:45:15.3 to 14:47:43.7 GPS




accum 2017_Greenland_P3: "Northwest Coastal A" 20170327_04_048: 14:45:15.3 to 14:47:43.7 GPS




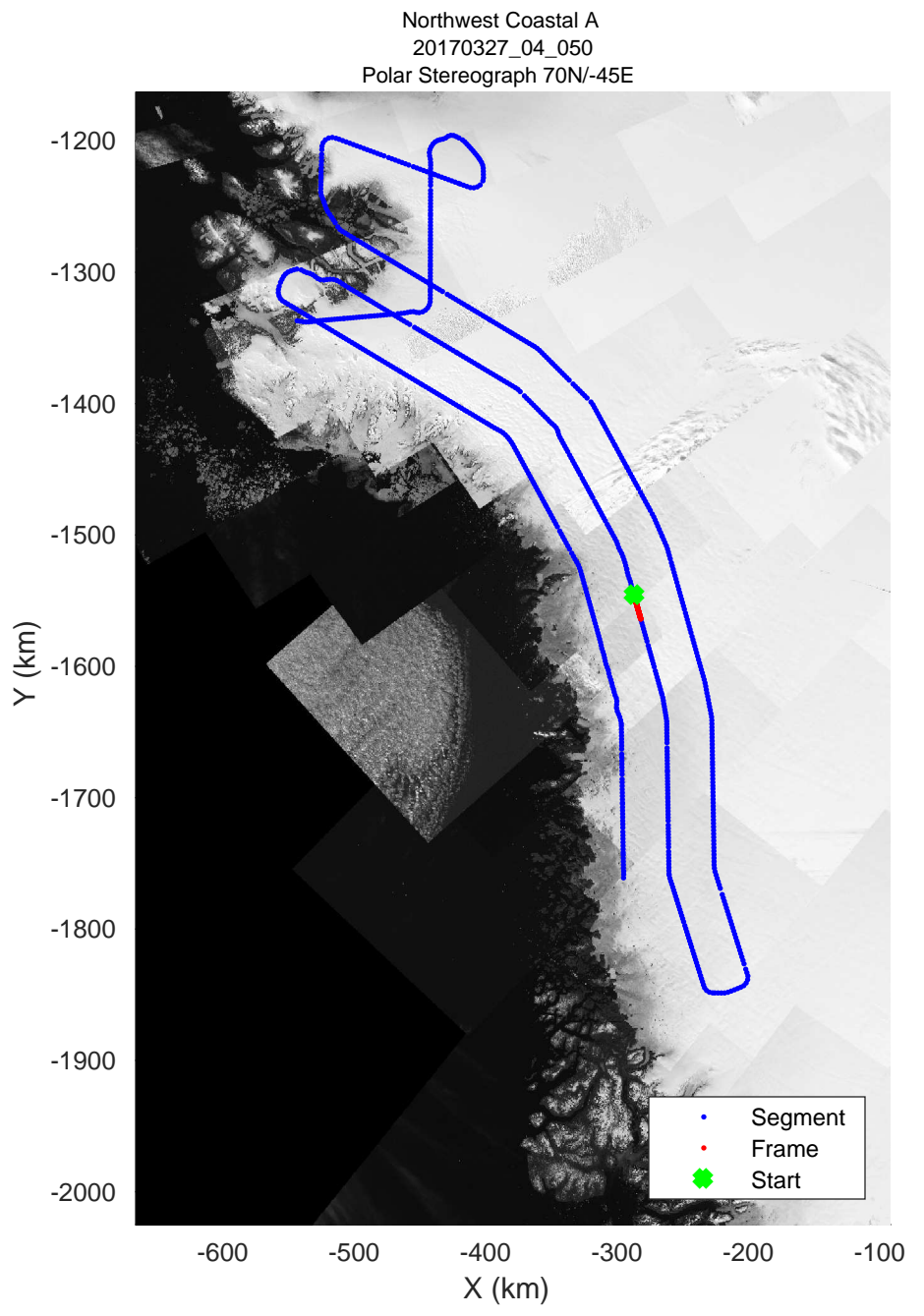
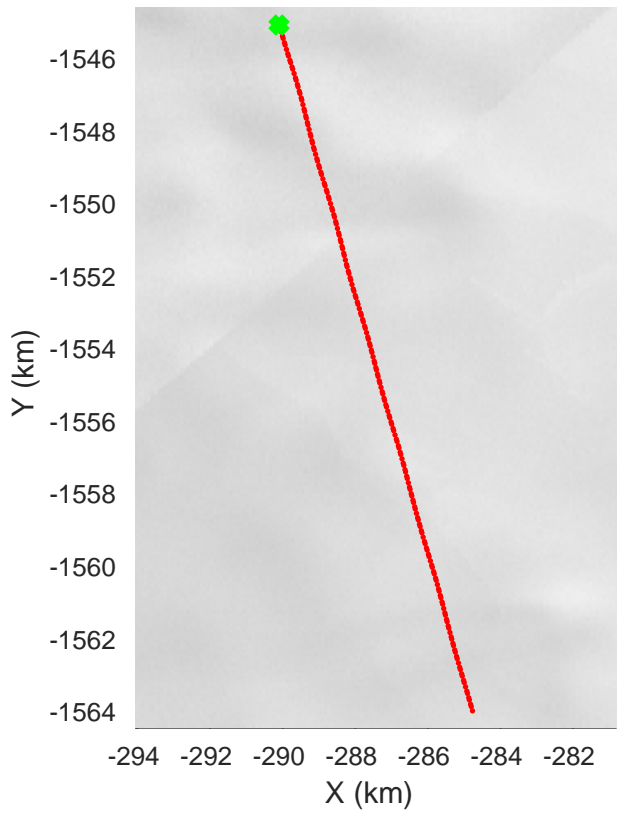
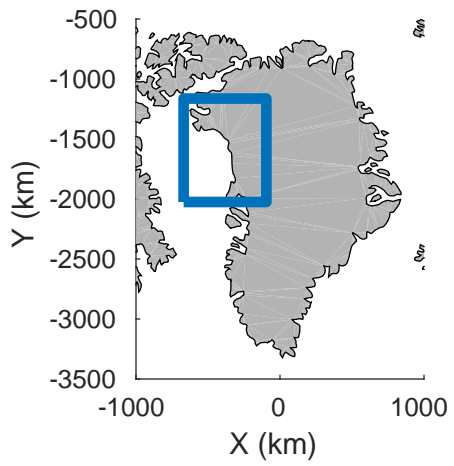


accum 2017_Greenland_P3: "Northwest Coastal A" 20170327_04_049: 14:47:44.6 to 14:50:16.2 GPS




accum 2017_Greenland_P3: "Northwest Coastal A" 20170327_04_049: 14:47:44.6 to 14:50:16.2 GPS

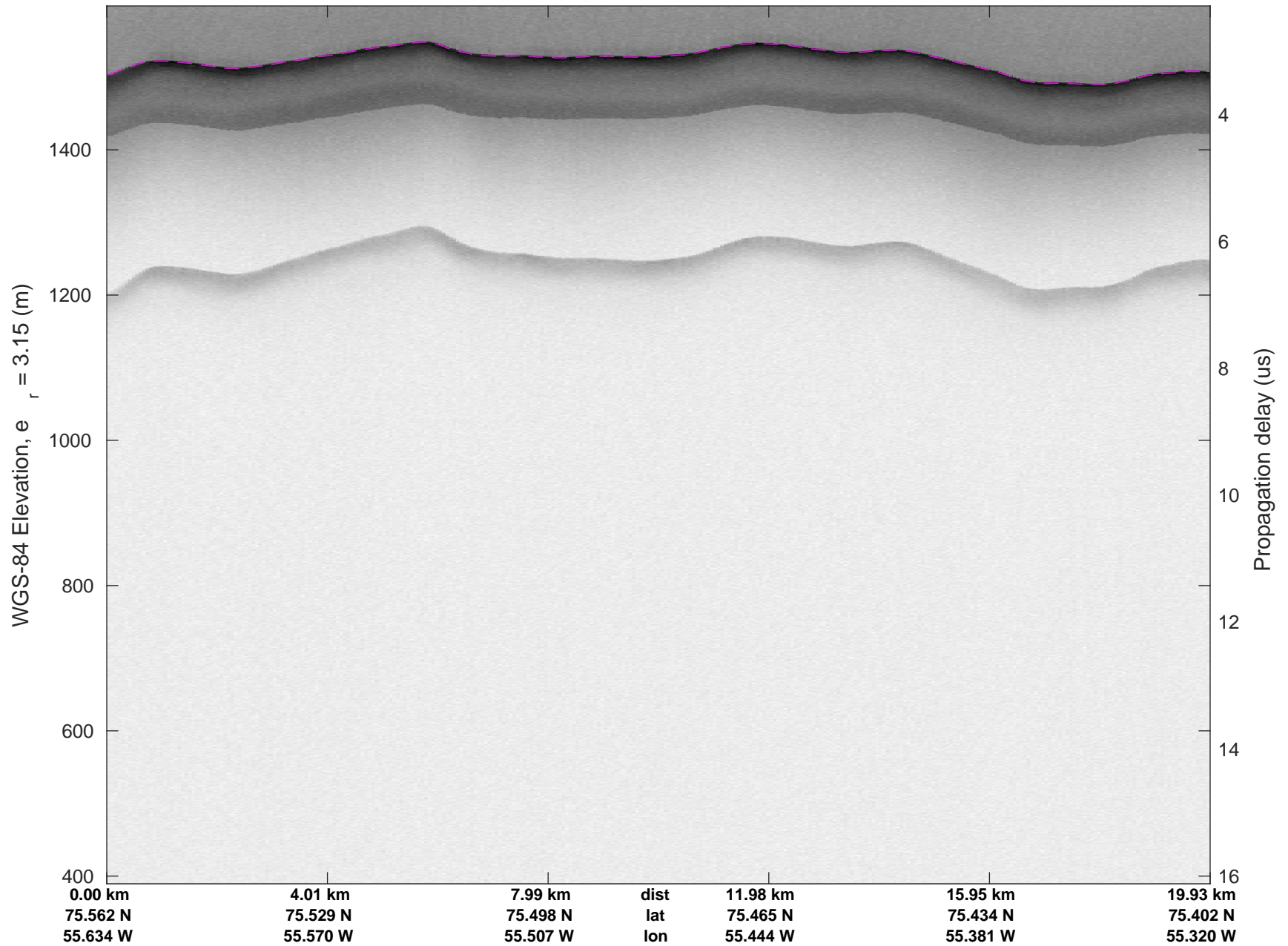


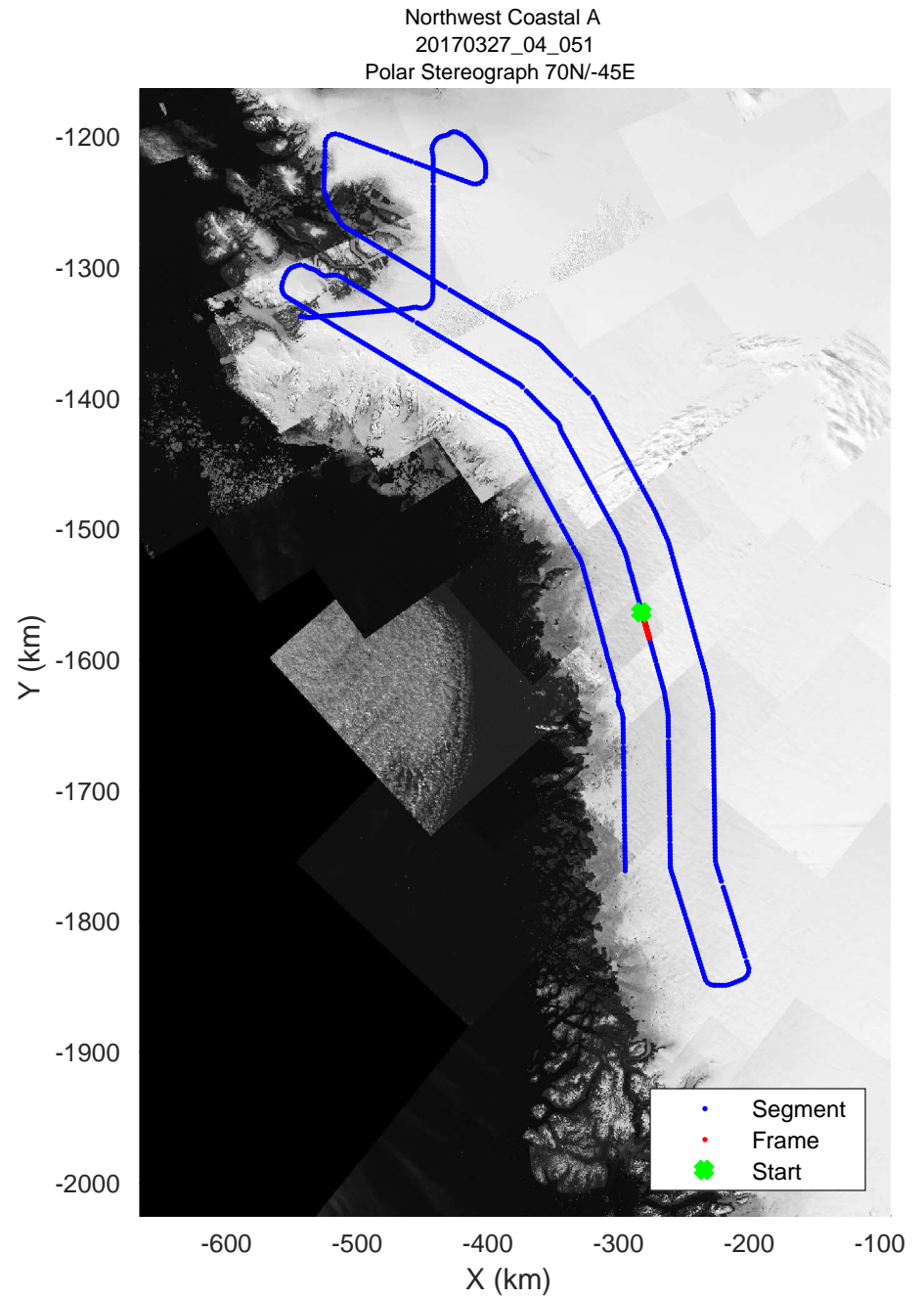
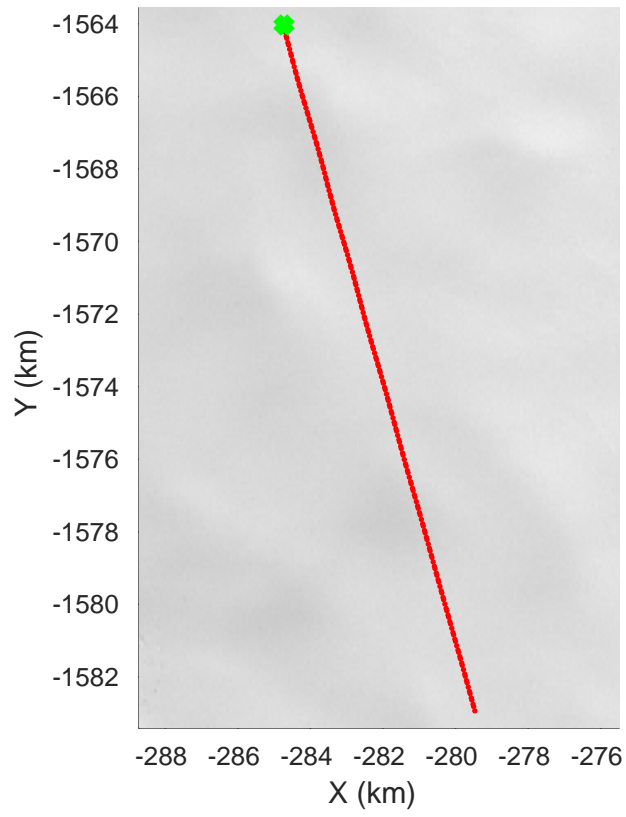
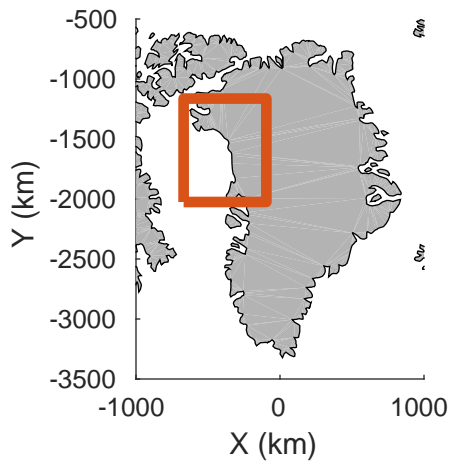


accum 2017_Greenland_P3: "Northwest Coastal A" 20170327_04_050: 14:50:17.2 to 14:52:47.0 GPS




accum 2017_Greenland_P3: "Northwest Coastal A" 20170327_04_050: 14:50:17.2 to 14:52:47.0 GPS

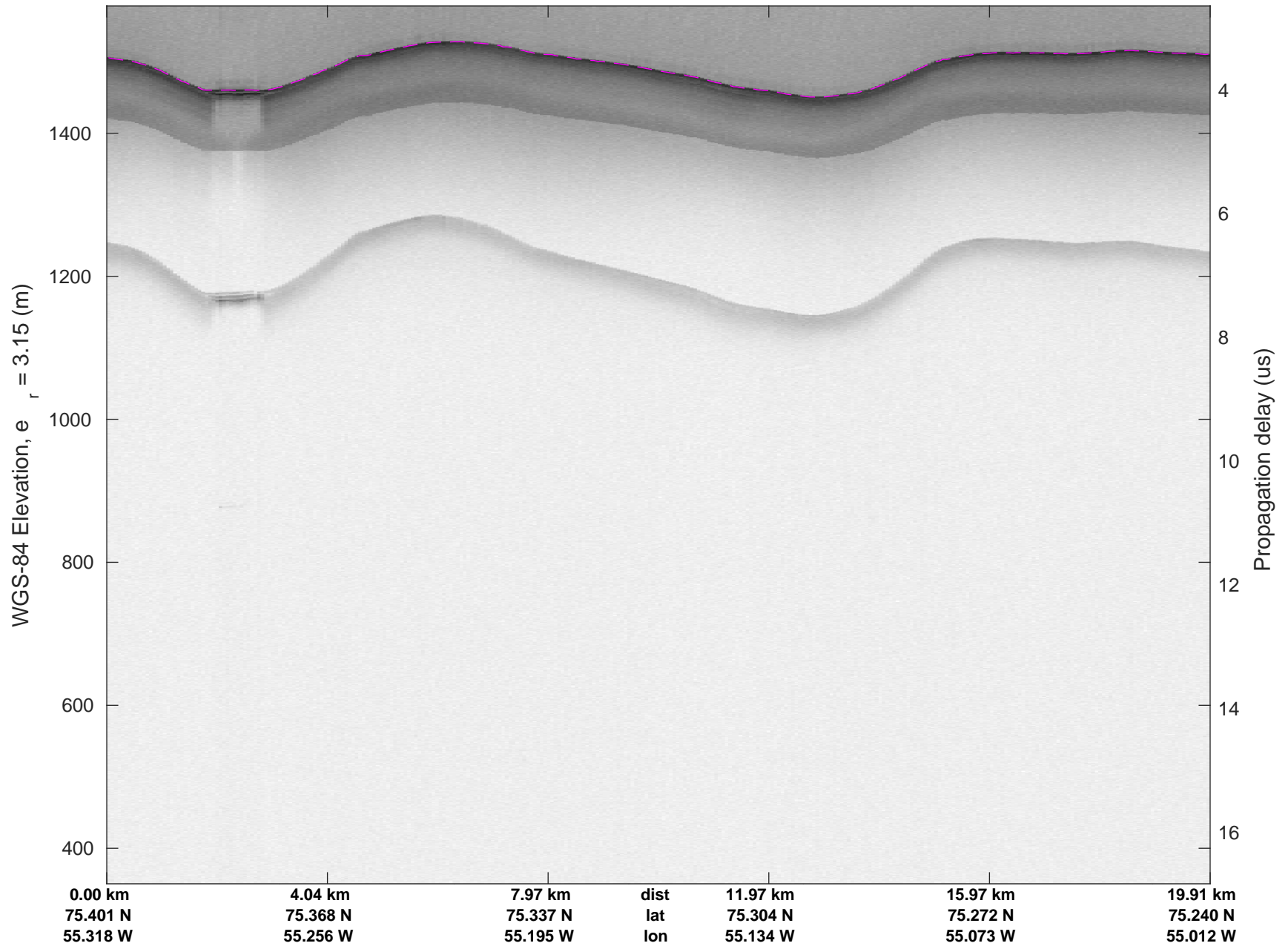


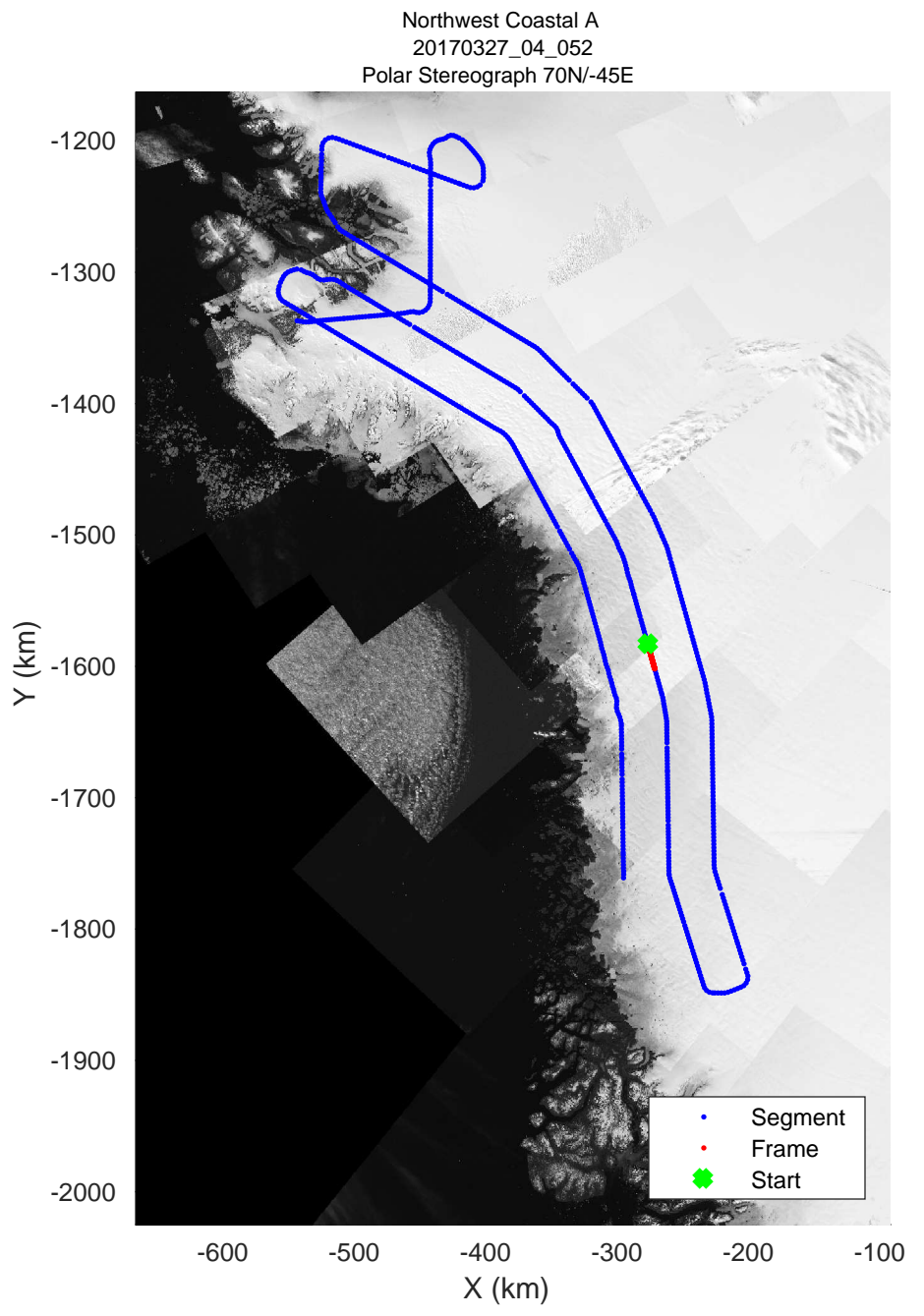
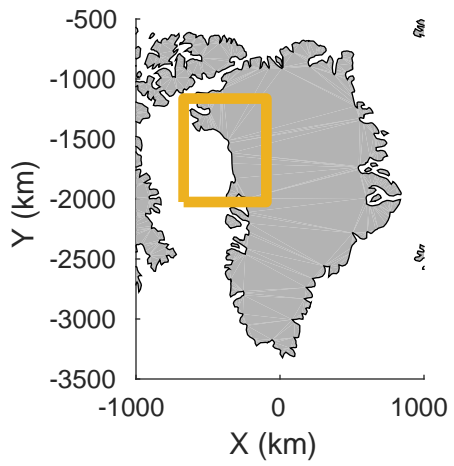


accum 2017_Greenland_P3: "Northwest Coastal A" 20170327_04_051: 14:52:47.5 to 14:55:18.7 GPS




accum 2017_Greenland_P3: "Northwest Coastal A" 20170327_04_051: 14:52:47.5 to 14:55:18.7 GPS




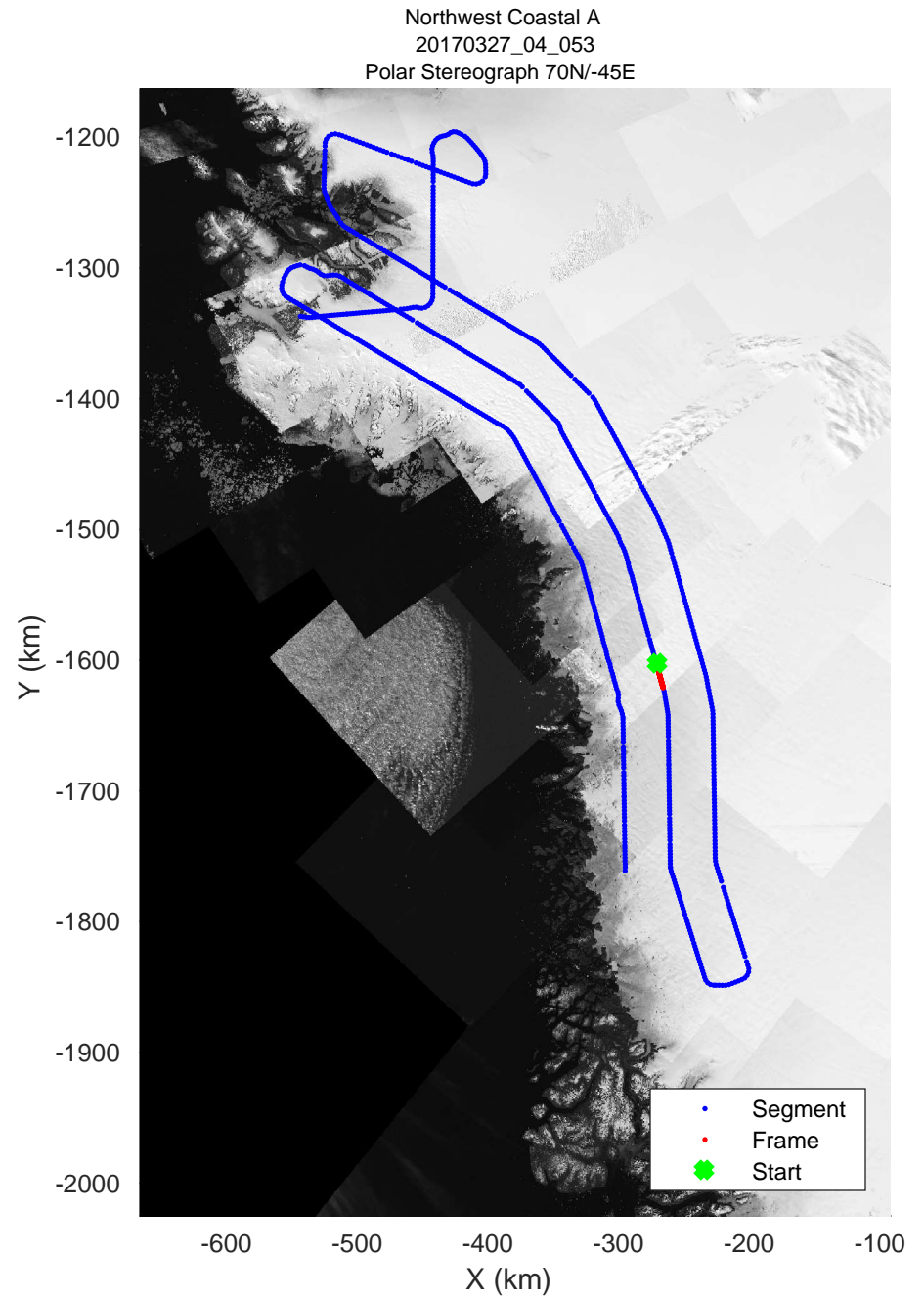
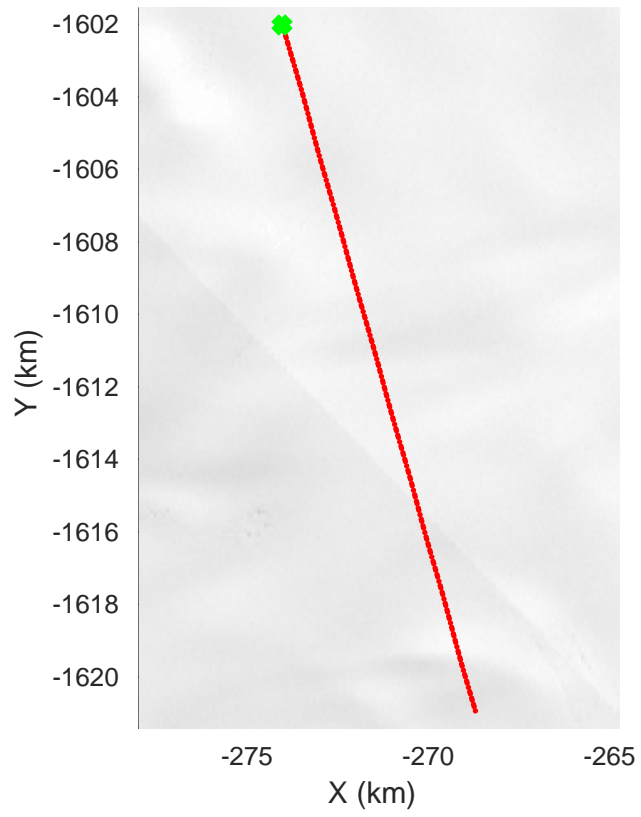
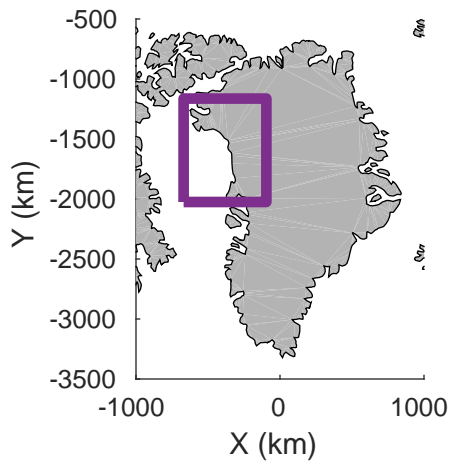


accum 2017_Greenland_P3: "Northwest Coastal A" 20170327_04_052: 14:55:19.5 to 14:57:52.6 GPS




accum 2017_Greenland_P3: "Northwest Coastal A" 20170327_04_052: 14:55:19.5 to 14:57:52.6 GPS




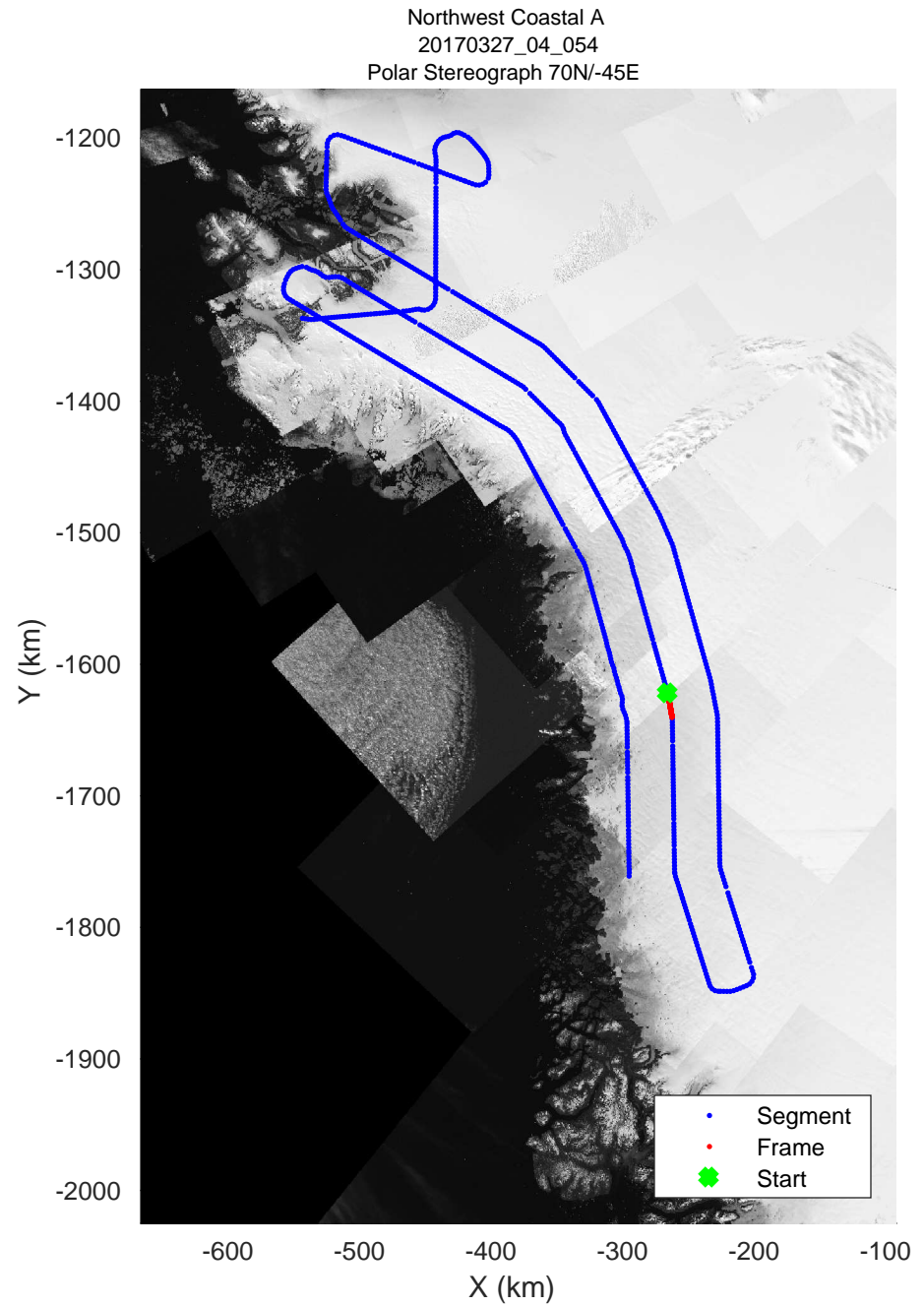
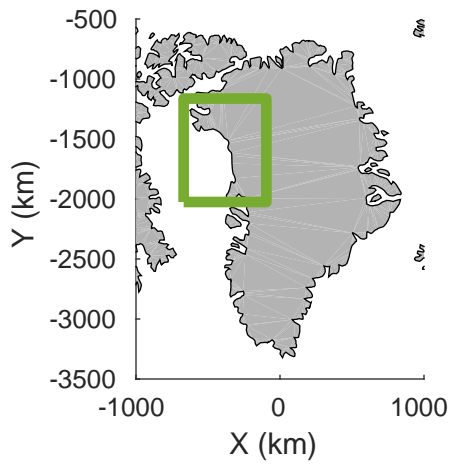


accum 2017_Greenland_P3: "Northwest Coastal A" 20170327_04_053: 14:57:53.2 to 15:00:23.9 GPS




accum 2017_Greenland_P3: "Northwest Coastal A" 20170327_04_053: 14:57:53.2 to 15:00:23.9 GPS




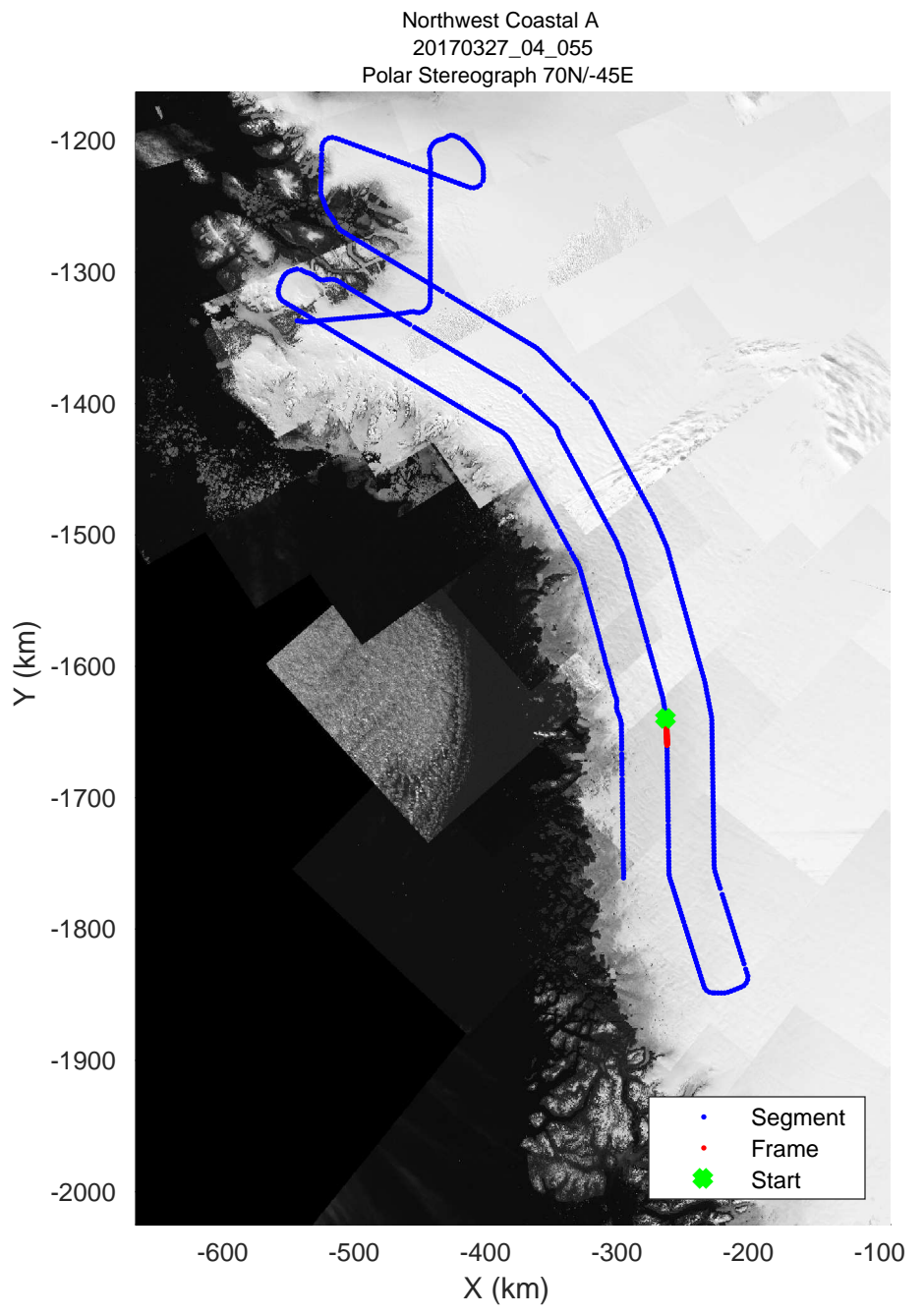
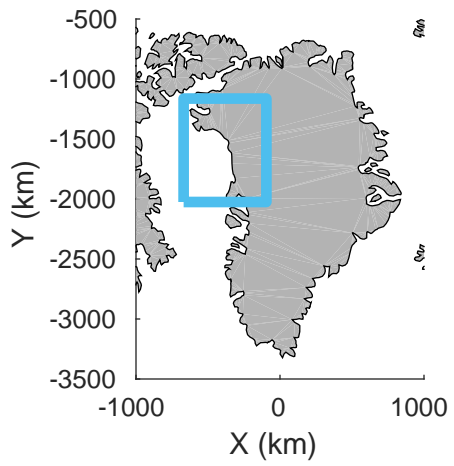


accum 2017_Greenland_P3: "Northwest Coastal A" 20170327_04_054: 15:00:24.6 to 15:03:03.0 GPS




accum 2017_Greenland_P3: "Northwest Coastal A" 20170327_04_054: 15:00:24.6 to 15:03:03.0 GPS




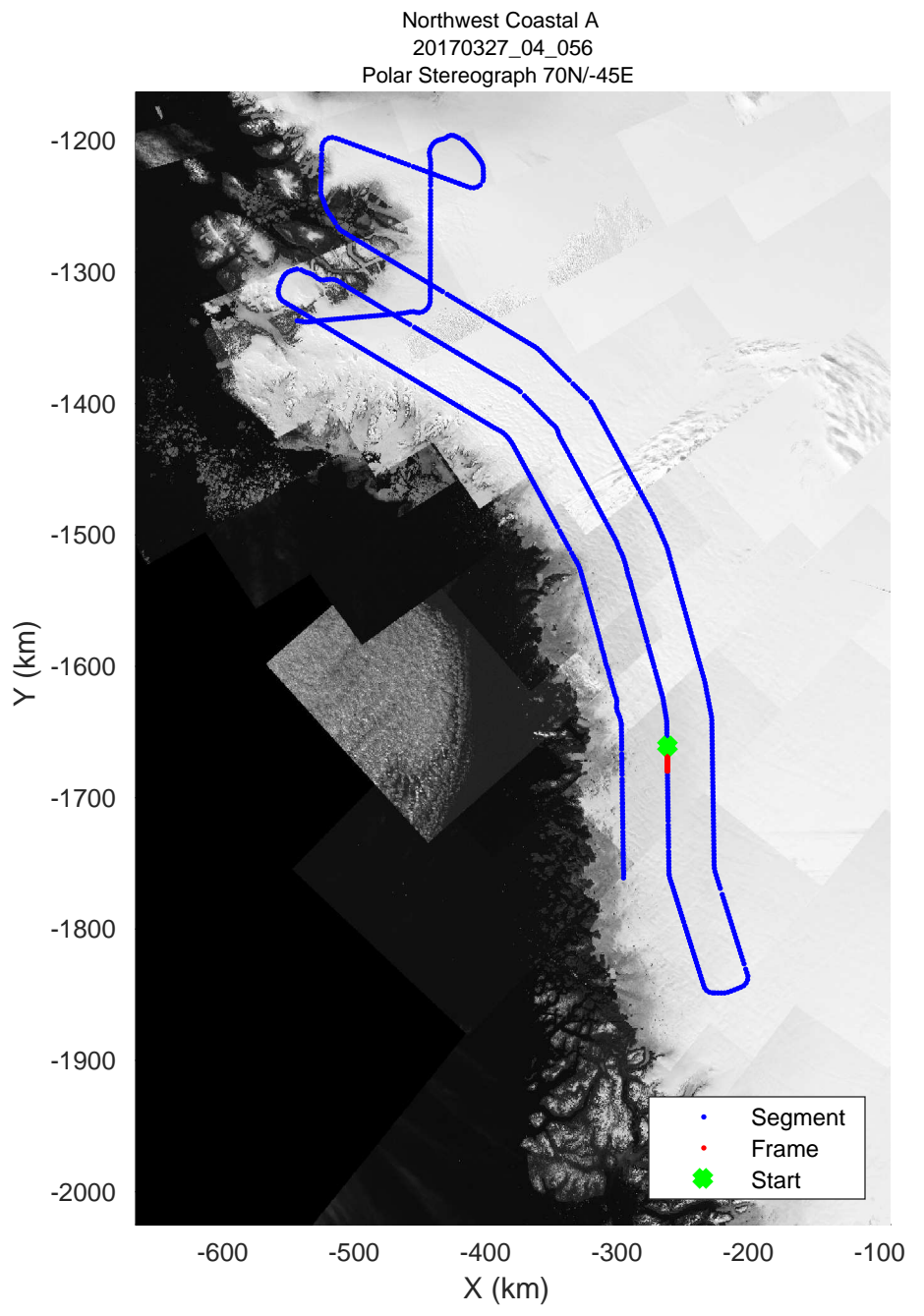
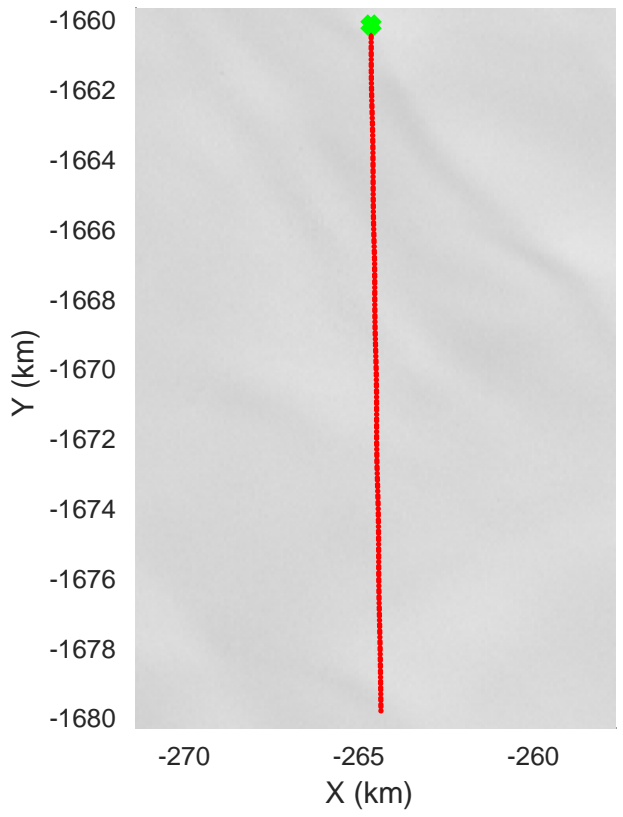
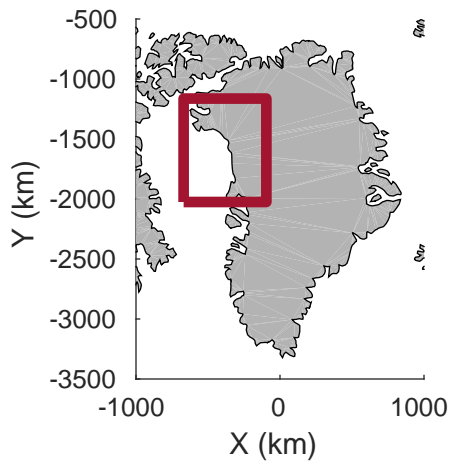


accum 2017_Greenland_P3: "Northwest Coastal A" 20170327_04_055: 15:03:03.9 to 15:05:40.4 GPS




accum 2017_Greenland_P3: "Northwest Coastal A" 20170327_04_055: 15:03:03.9 to 15:05:40.4 GPS




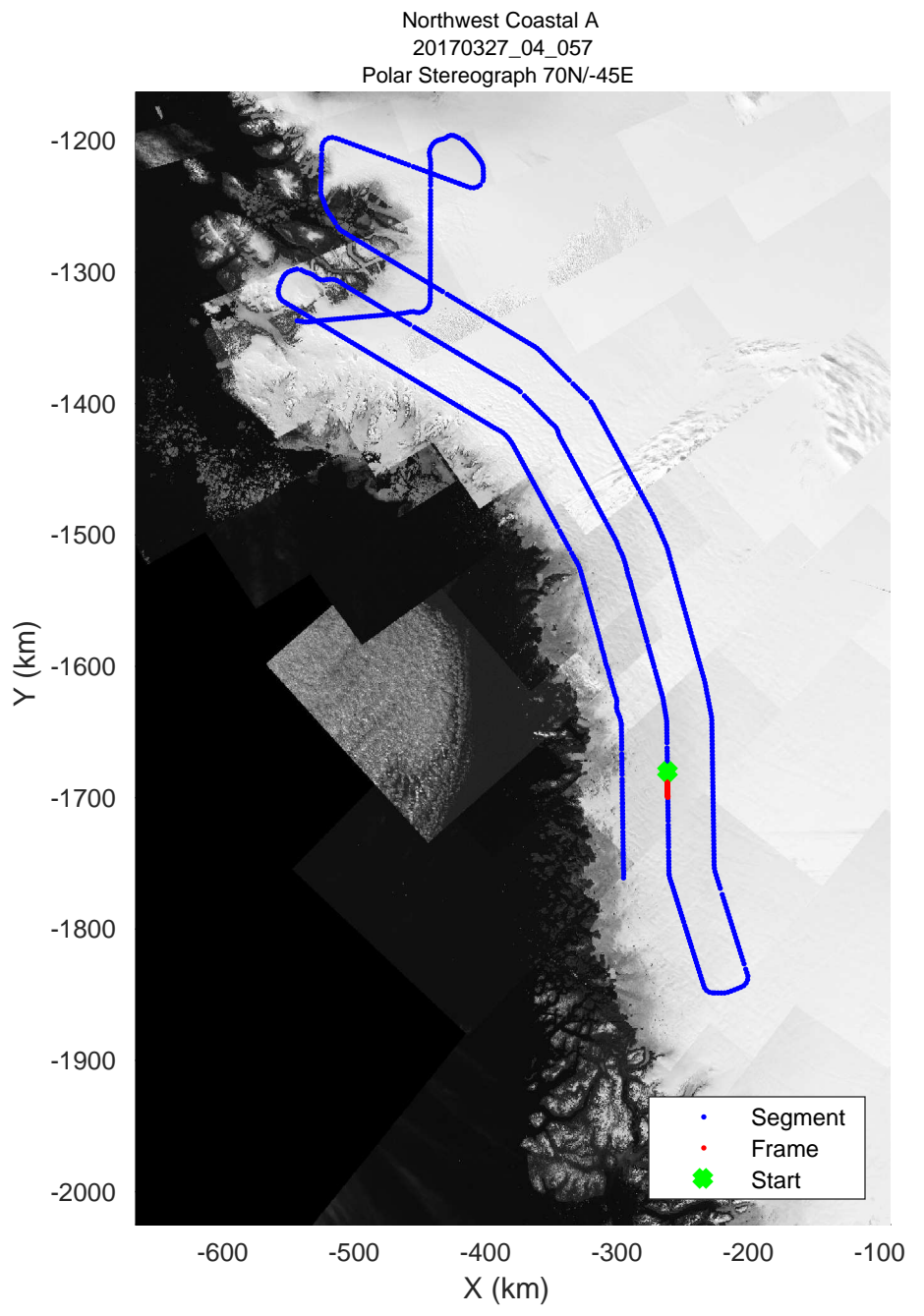
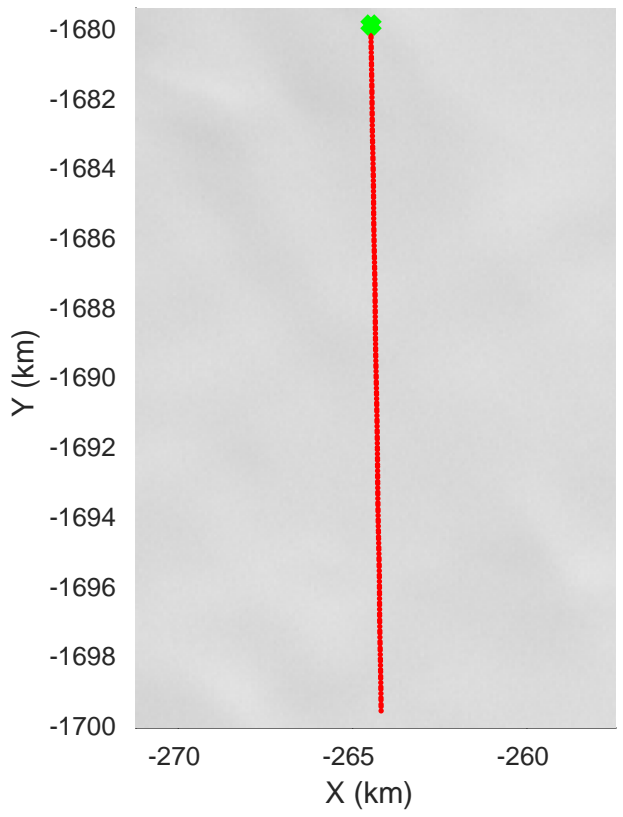
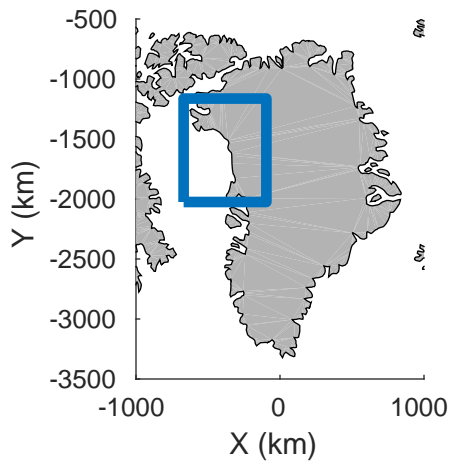


accum 2017_Greenland_P3: "Northwest Coastal A" 20170327_04_056: 15:05:41.2 to 15:08:13.4 GPS




accum 2017_Greenland_P3: "Northwest Coastal A" 20170327_04_056: 15:05:41.2 to 15:08:13.4 GPS




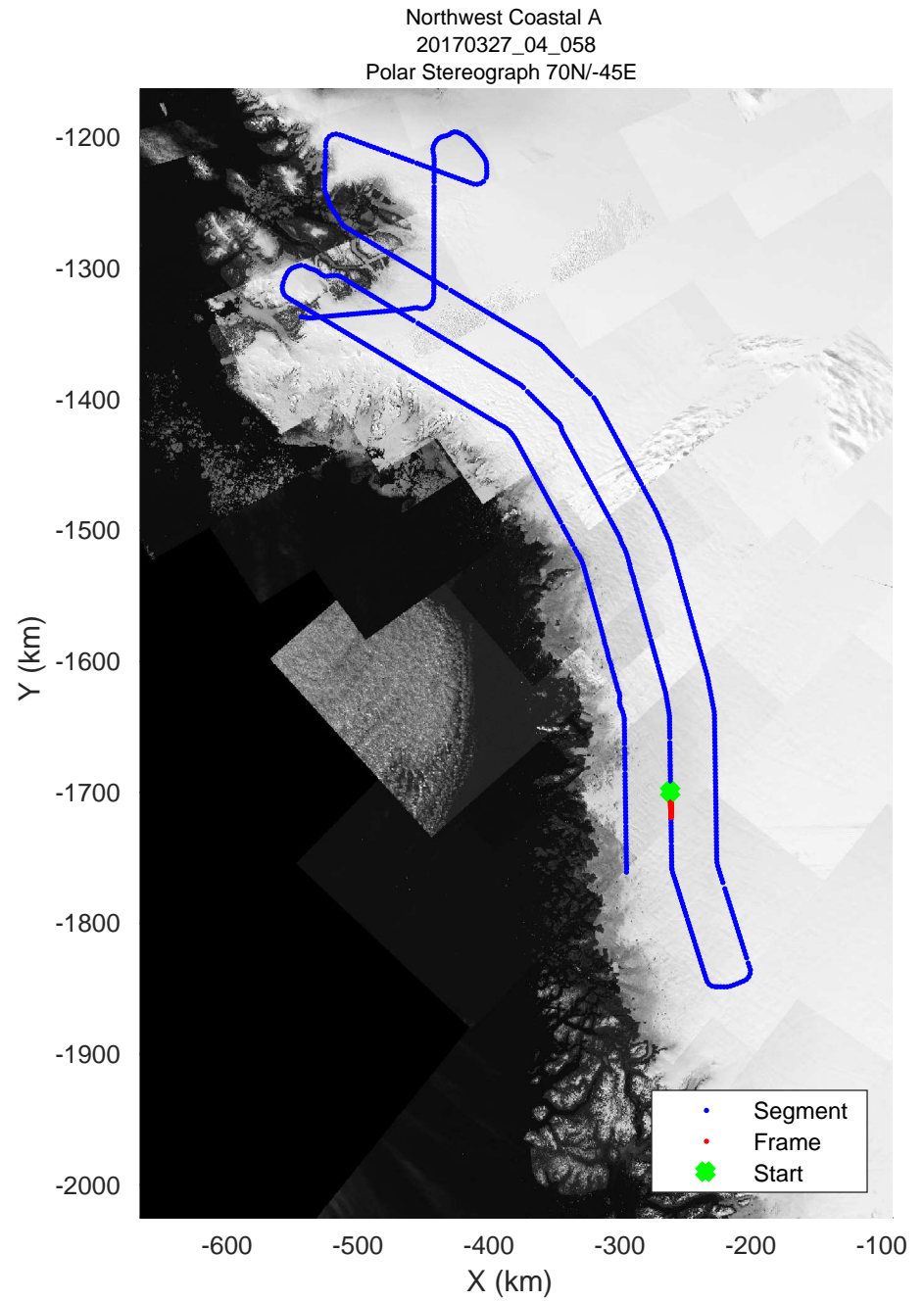

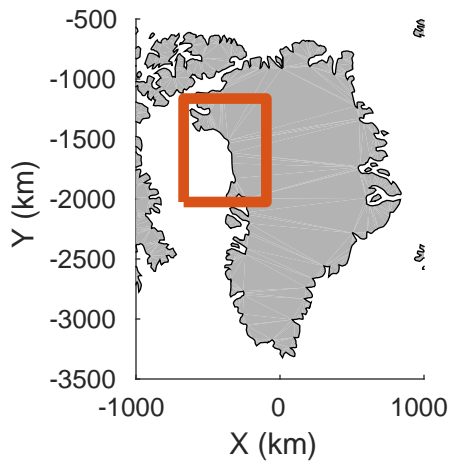


accum 2017_Greenland_P3: "Northwest Coastal A" 20170327_04_057: 15:08:14.2 to 15:10:49.3 GPS




accum 2017_Greenland_P3: "Northwest Coastal A" 20170327_04_057: 15:08:14.2 to 15:10:49.3 GPS




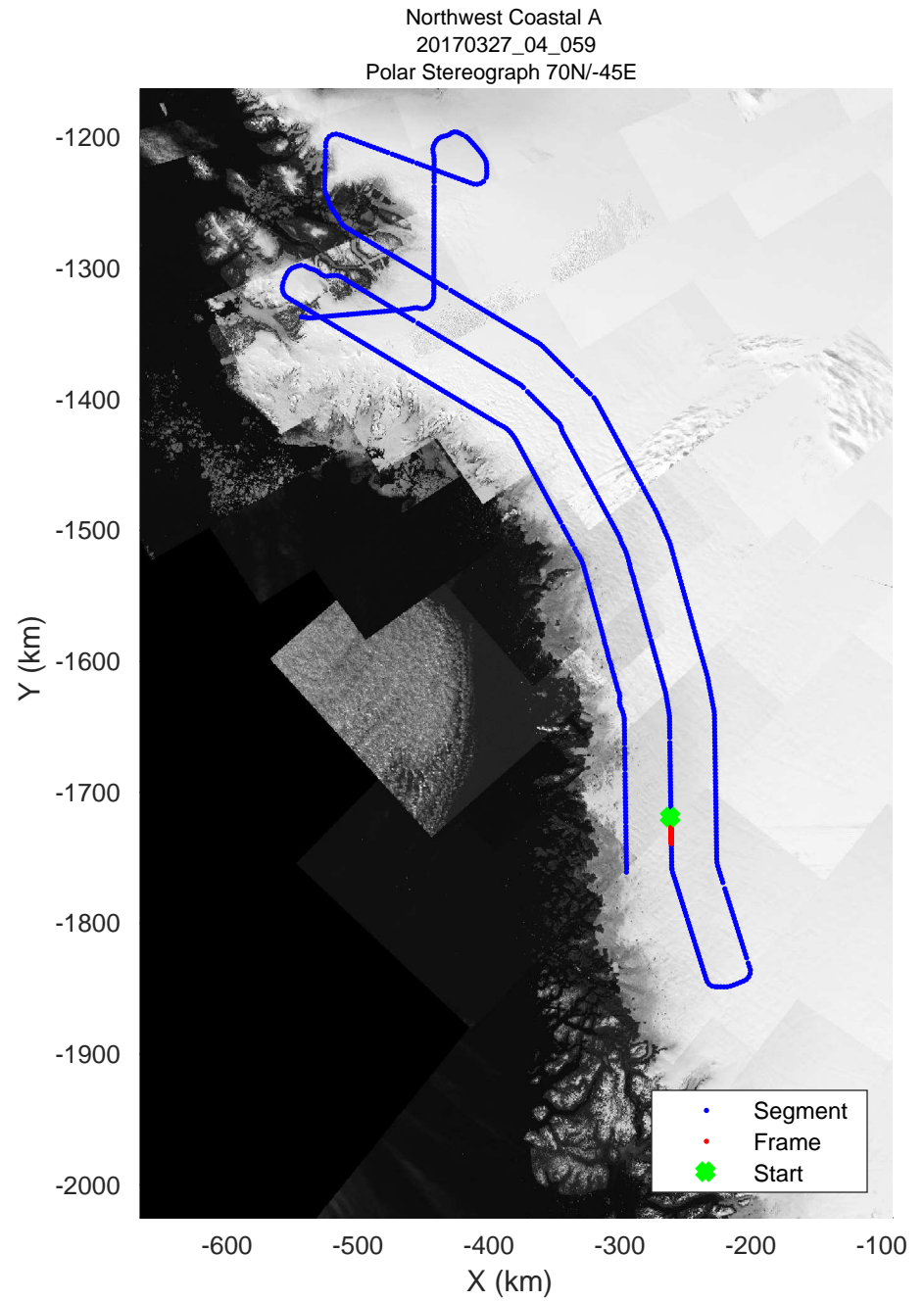

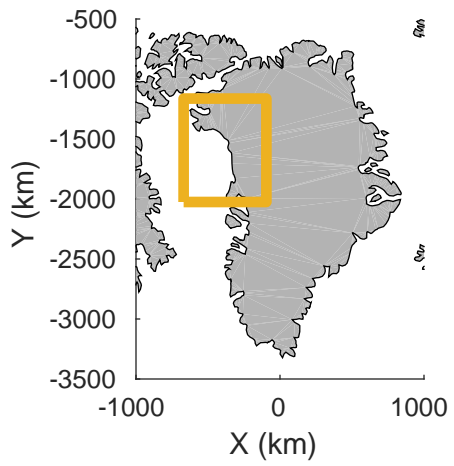


accum 2017_Greenland_P3: "Northwest Coastal A" 20170327_04_058: 15:10:50.0 to 15:13:20.7 GPS




accum 2017_Greenland_P3: "Northwest Coastal A" 20170327_04_058: 15:10:50.0 to 15:13:20.7 GPS

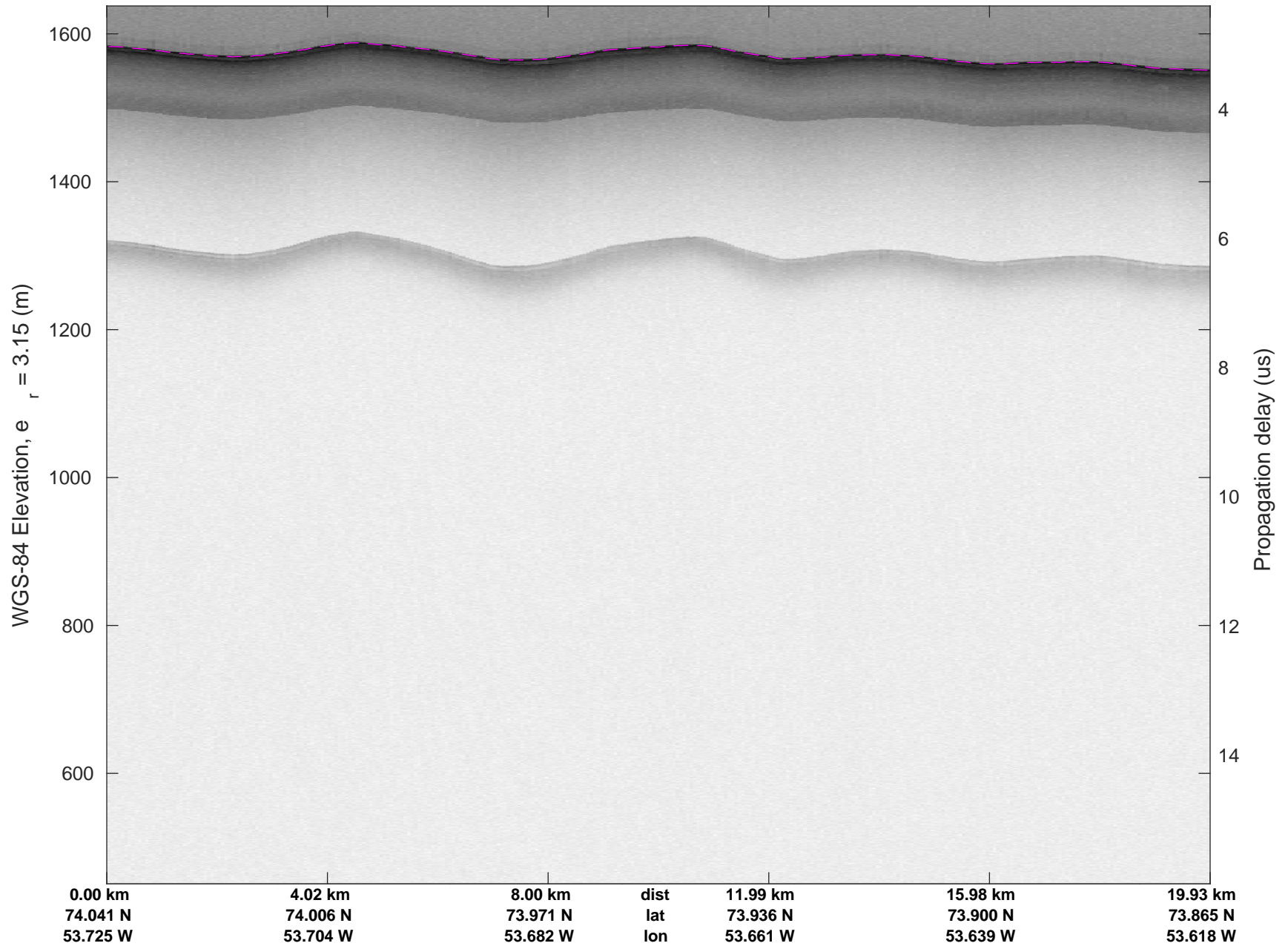


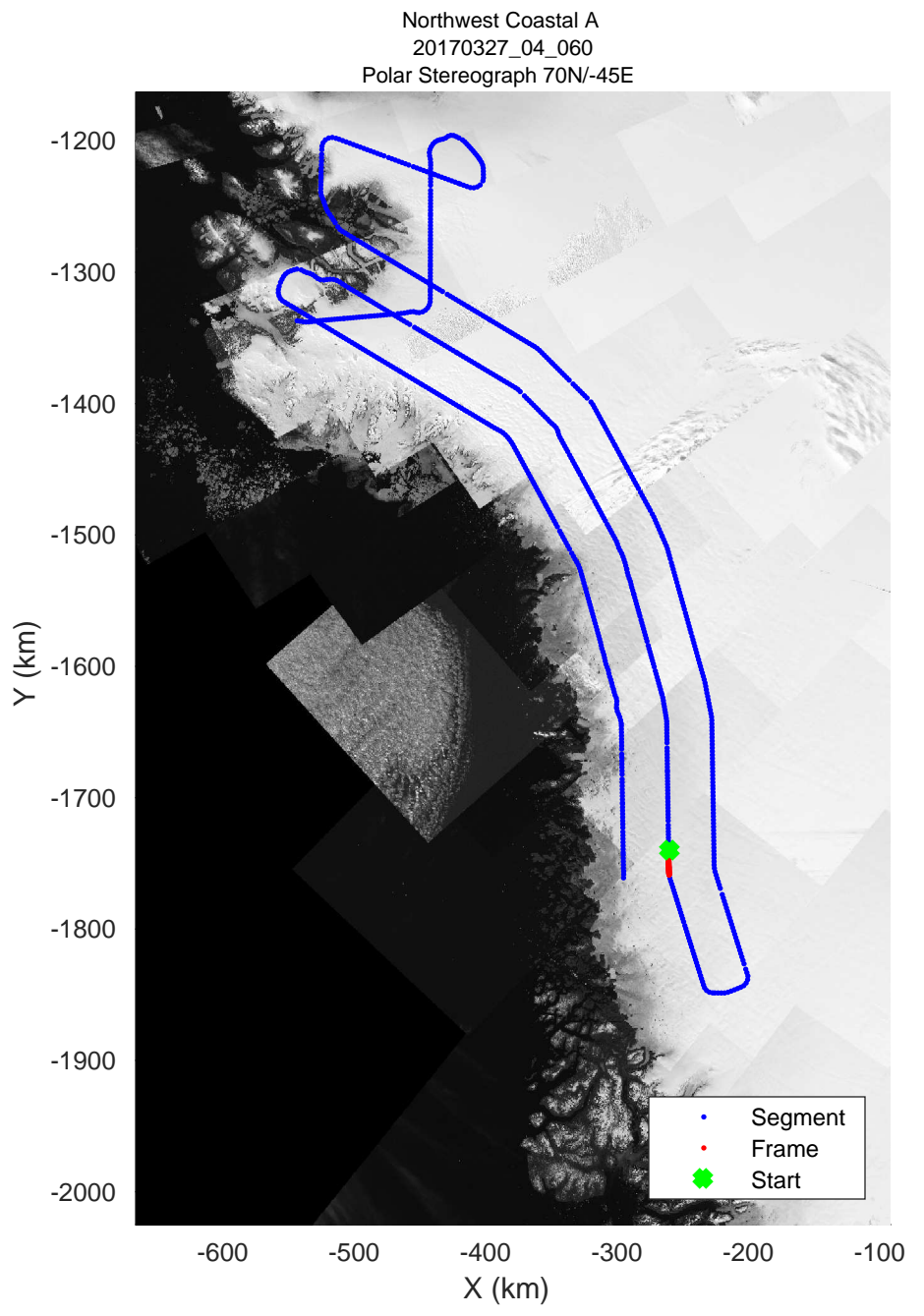

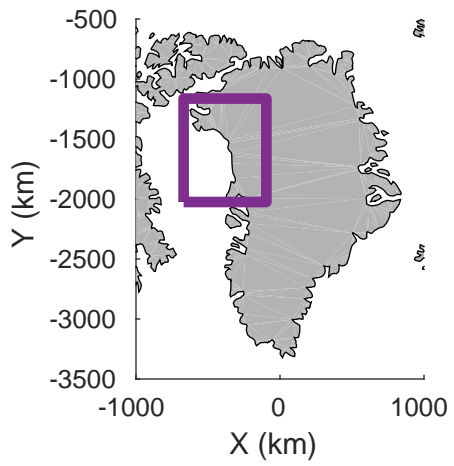


accum 2017_Greenland_P3: "Northwest Coastal A" 20170327_04_059: 15:13:21.6 to 15:15:54.8 GPS




accum 2017_Greenland_P3: "Northwest Coastal A" 20170327_04_059: 15:13:21.6 to 15:15:54.8 GPS




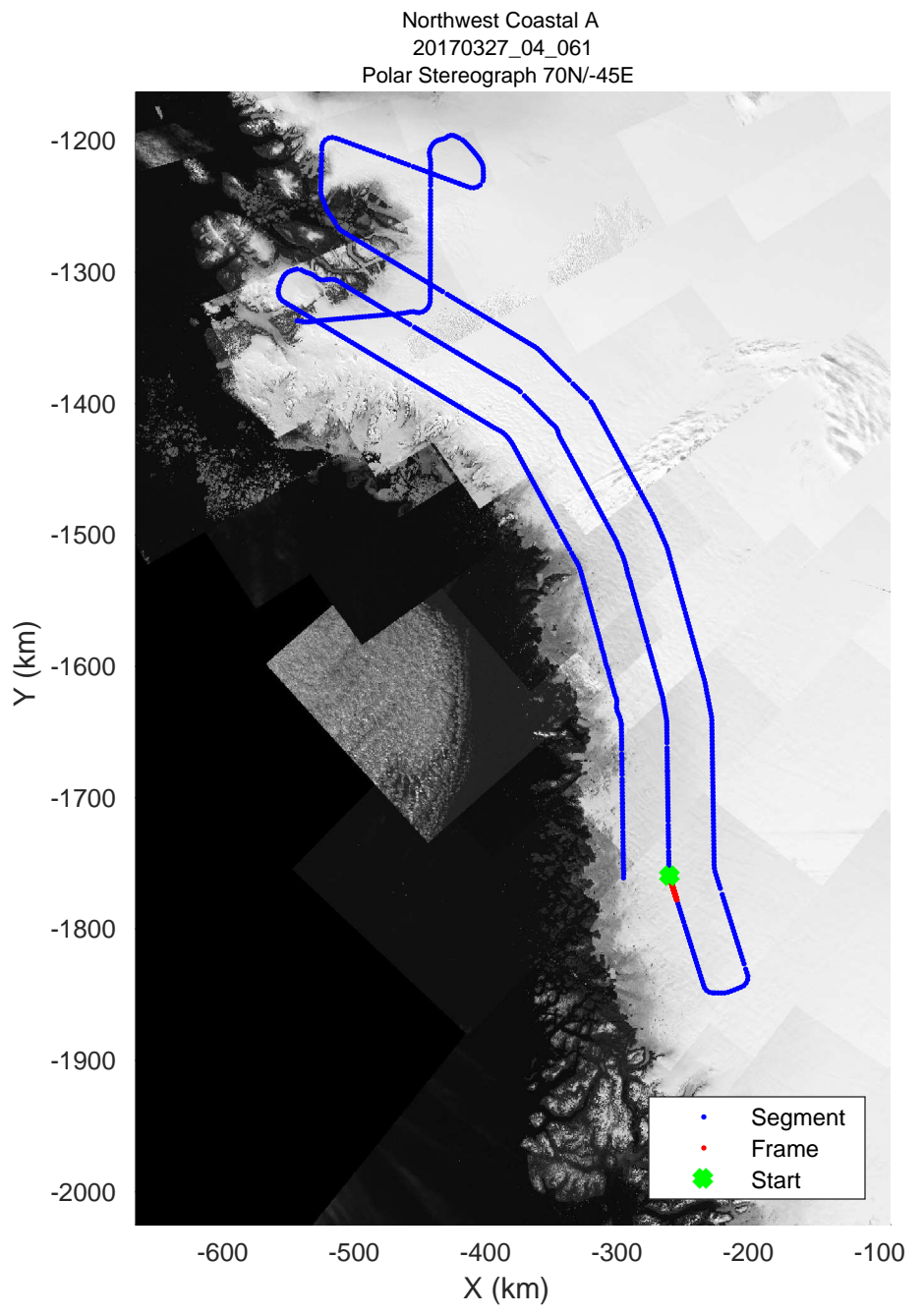
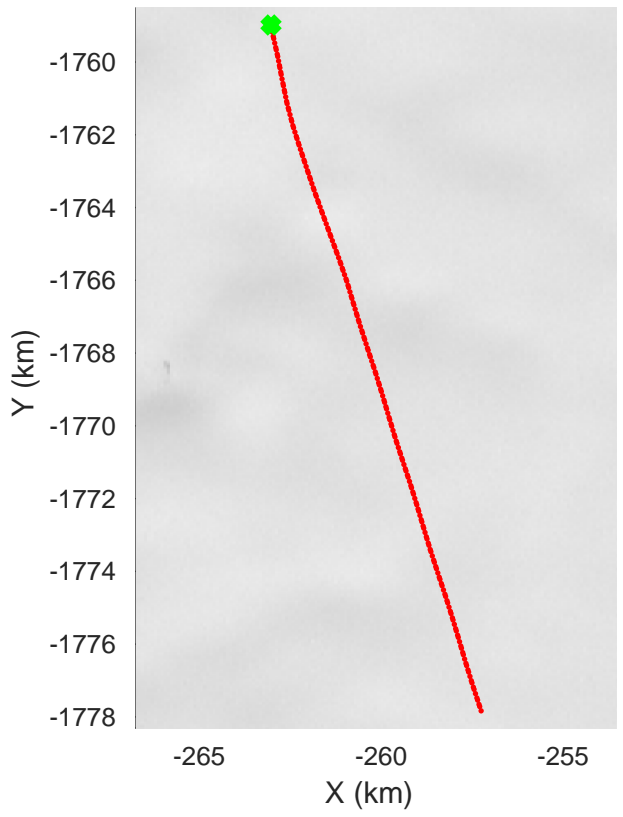
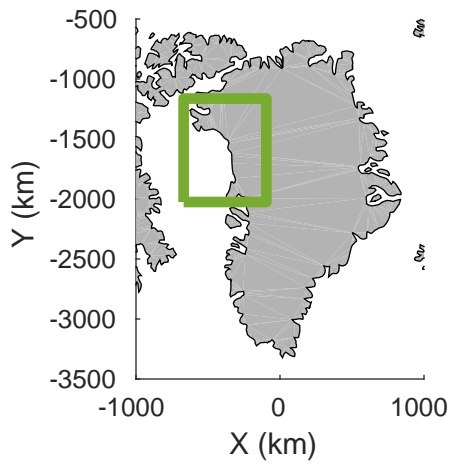


accum 2017_Greenland_P3: "Northwest Coastal A" 20170327_04_060: 15:15:55.3 to 15:18:26.1 GPS




accum 2017_Greenland_P3: "Northwest Coastal A" 20170327_04_060: 15:15:55.3 to 15:18:26.1 GPS

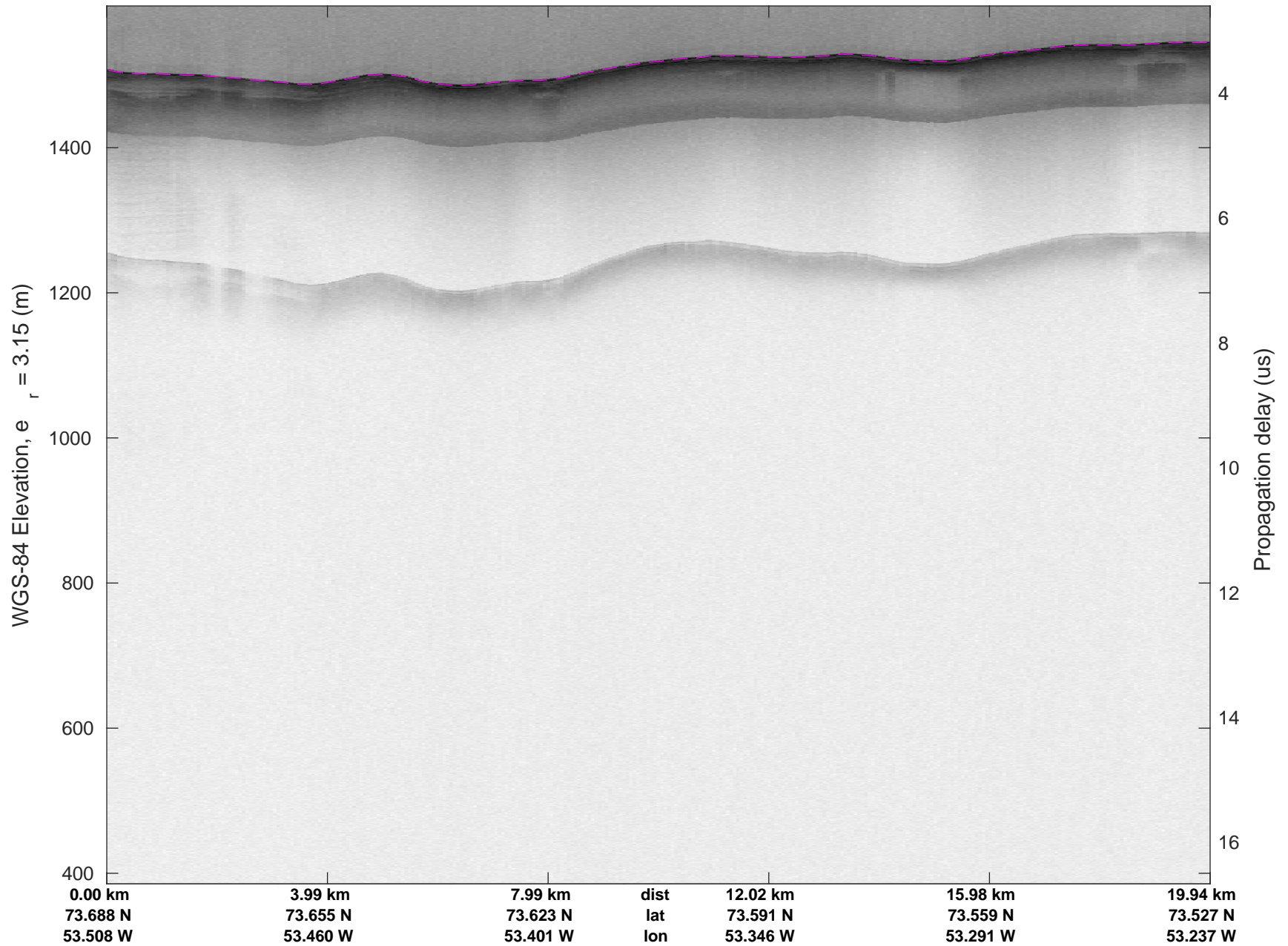


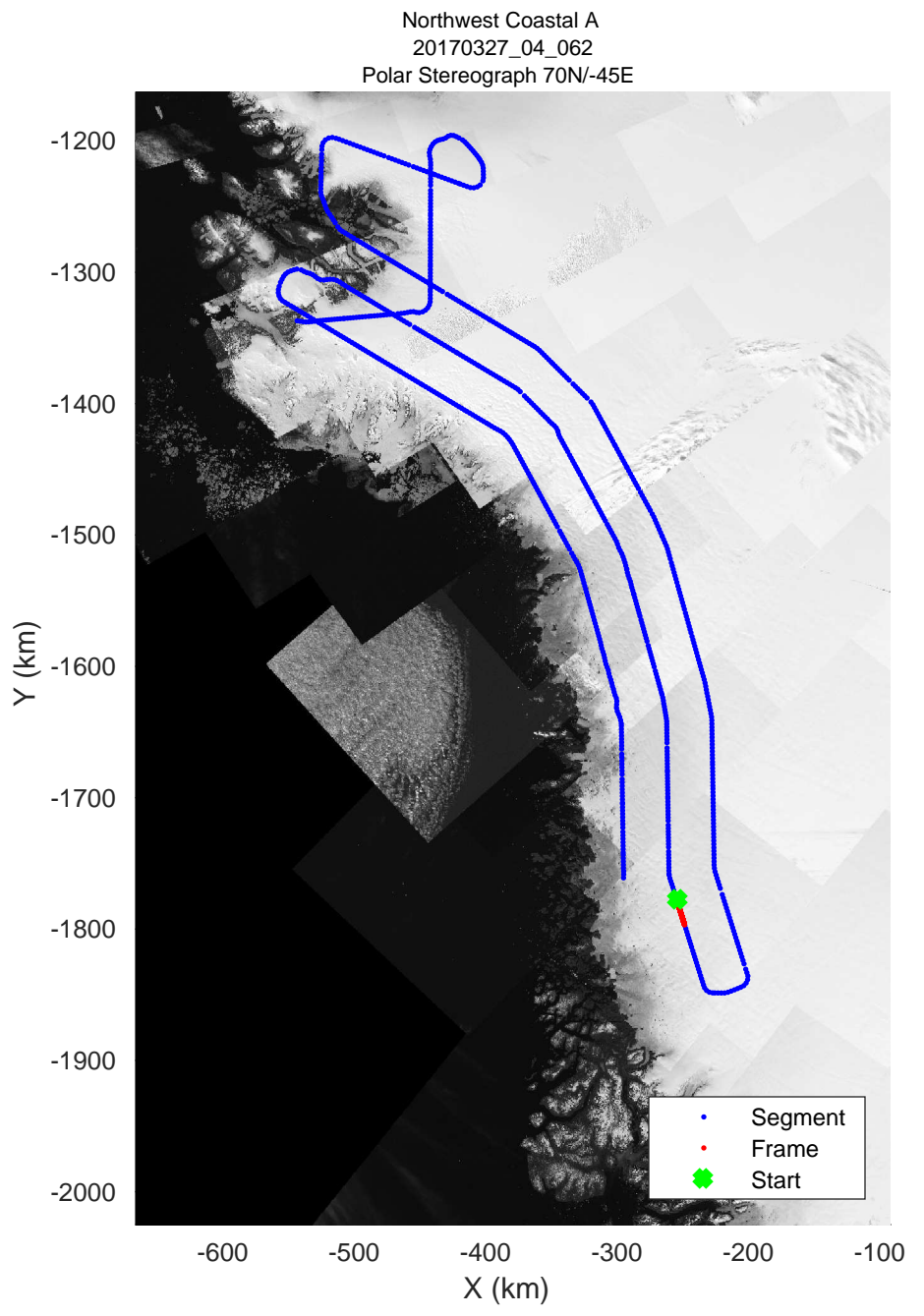
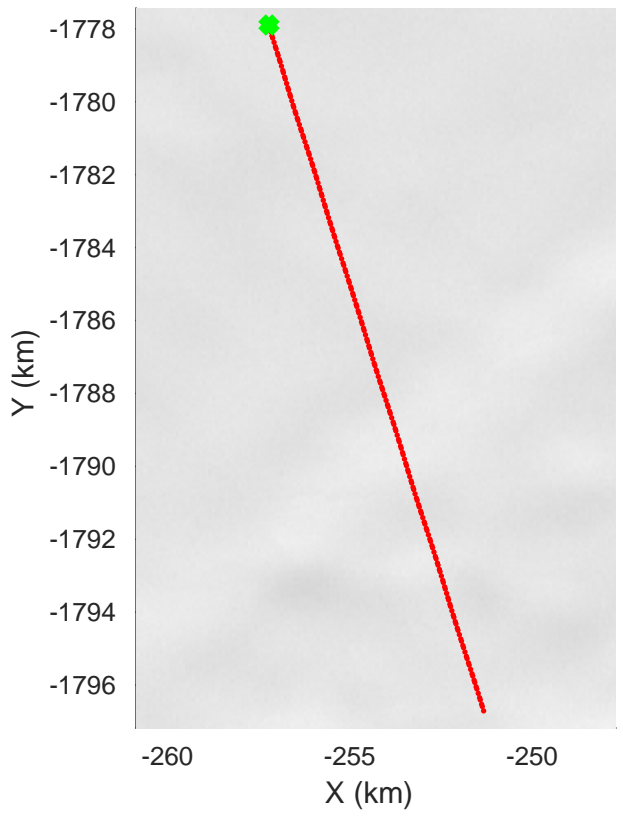
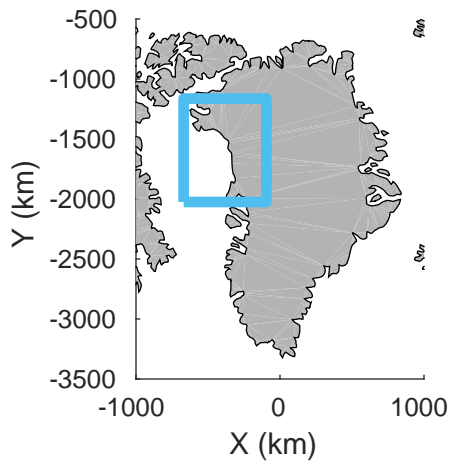


accum 2017_Greenland_P3: "Northwest Coastal A" 20170327_04_061: 15:18:26.8 to 15:20:59.4 GPS




accum 2017_Greenland_P3: "Northwest Coastal A" 20170327_04_061: 15:18:26.8 to 15:20:59.4 GPS




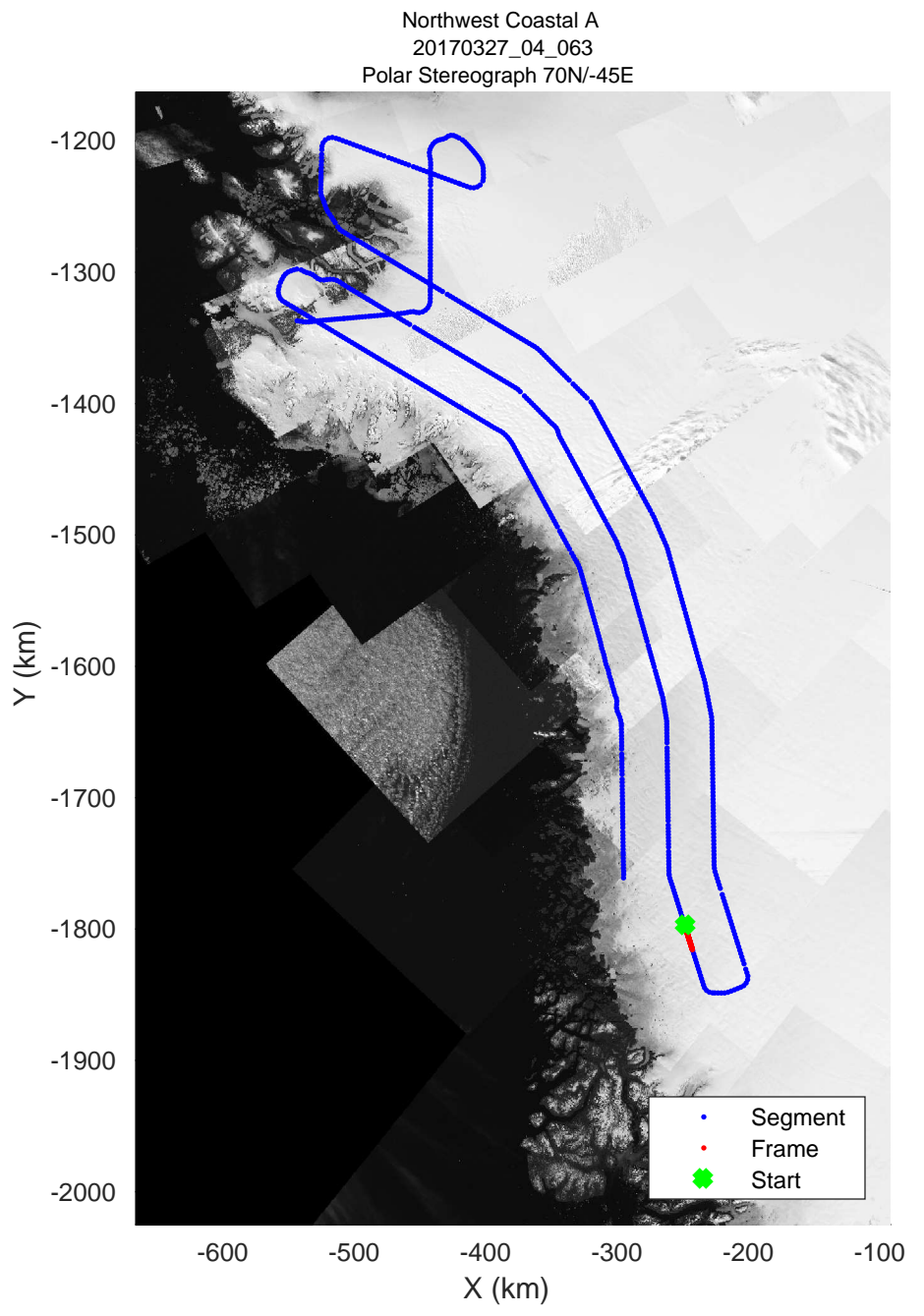
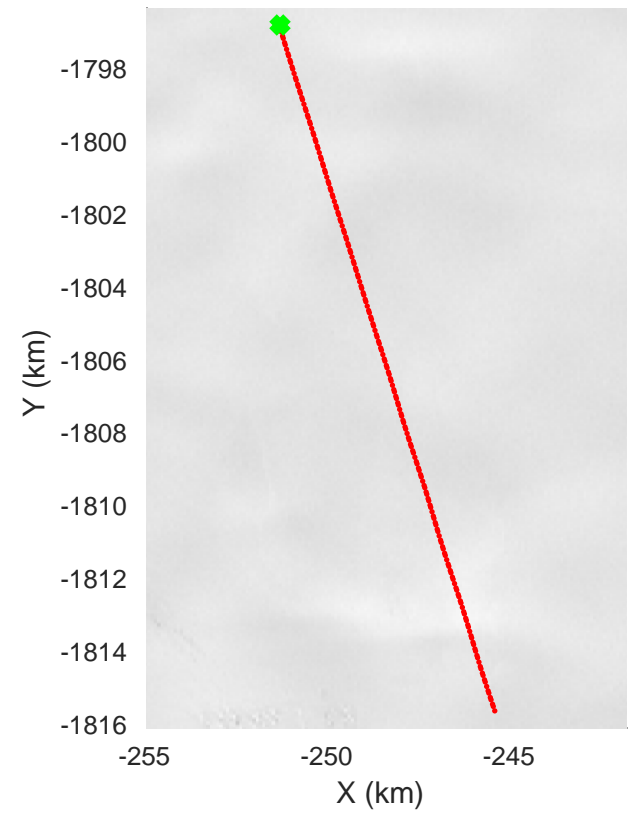
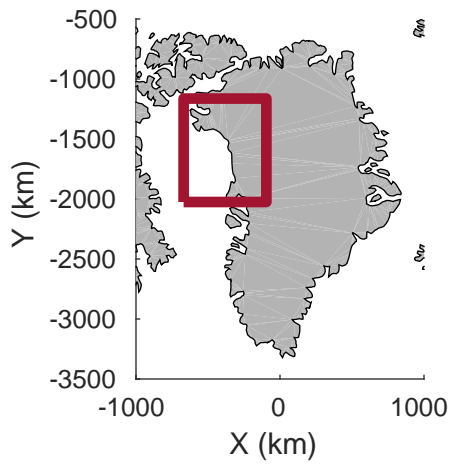


accum 2017_Greenland_P3: "Northwest Coastal A" 20170327_04_062: 15:20:59.9 to 15:23:31.6 GPS




accum 2017_Greenland_P3: "Northwest Coastal A" 20170327_04_062: 15:20:59.9 to 15:23:31.6 GPS




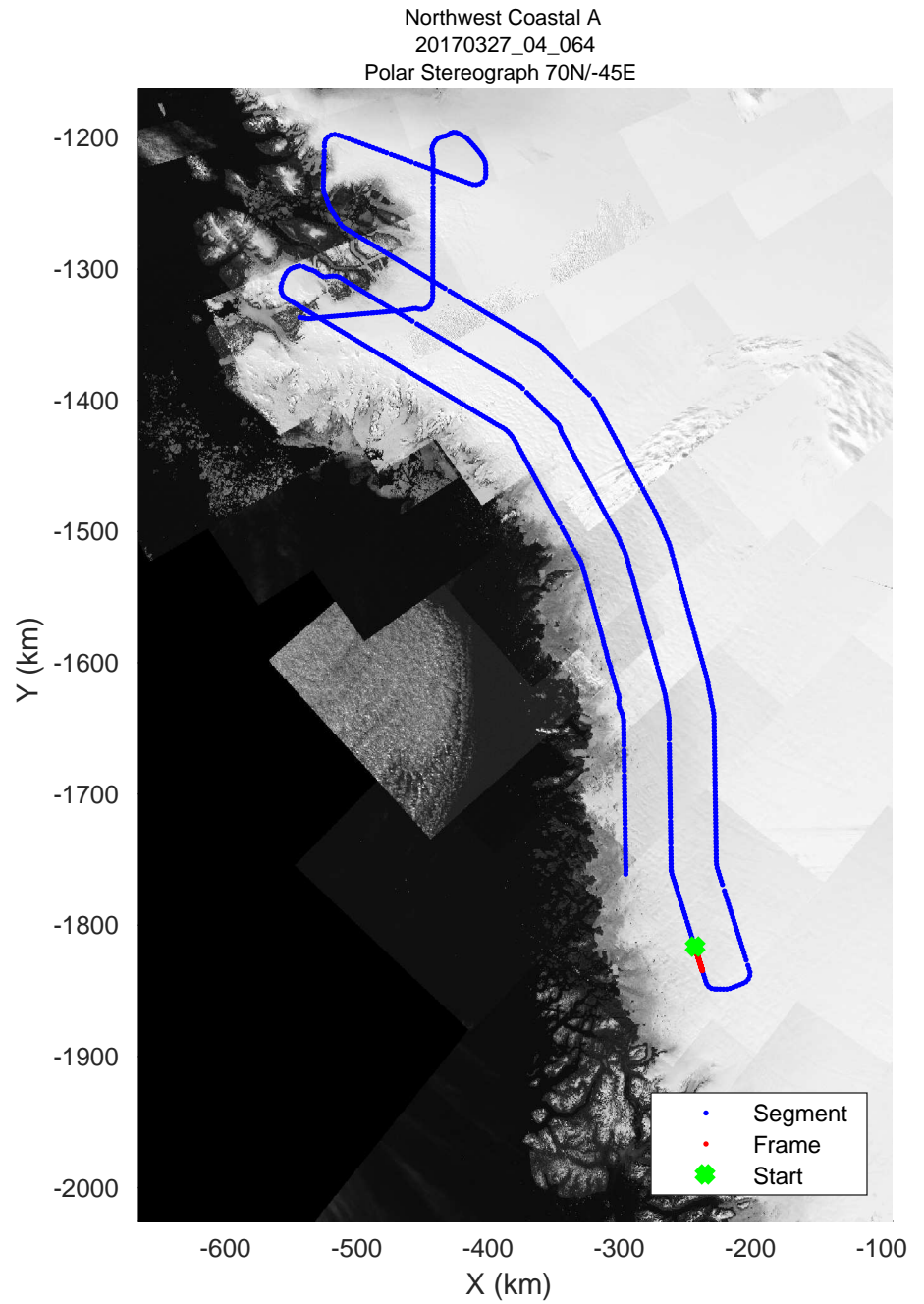
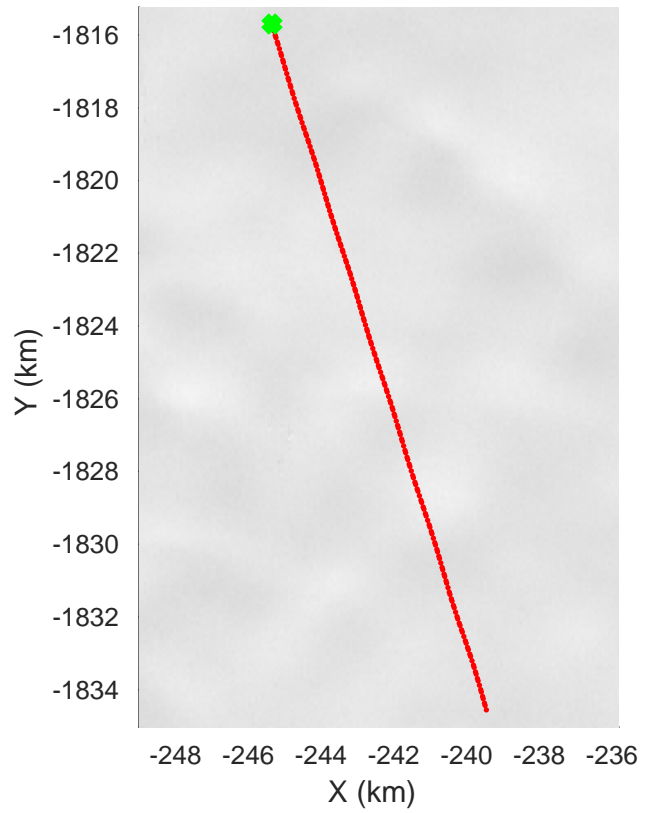
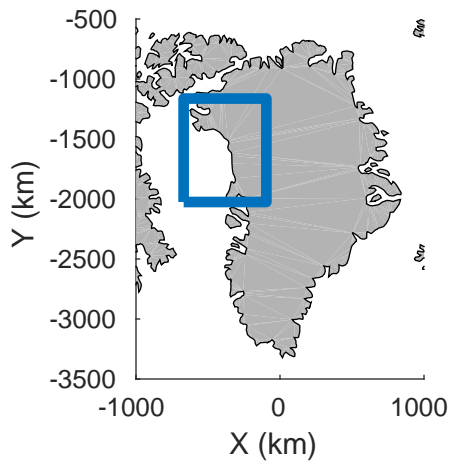


accum 2017_Greenland_P3: "Northwest Coastal A" 20170327_04_063: 15:23:32.4 to 15:26:02.1 GPS




accum 2017_Greenland_P3: "Northwest Coastal A" 20170327_04_063: 15:23:32.4 to 15:26:02.1 GPS

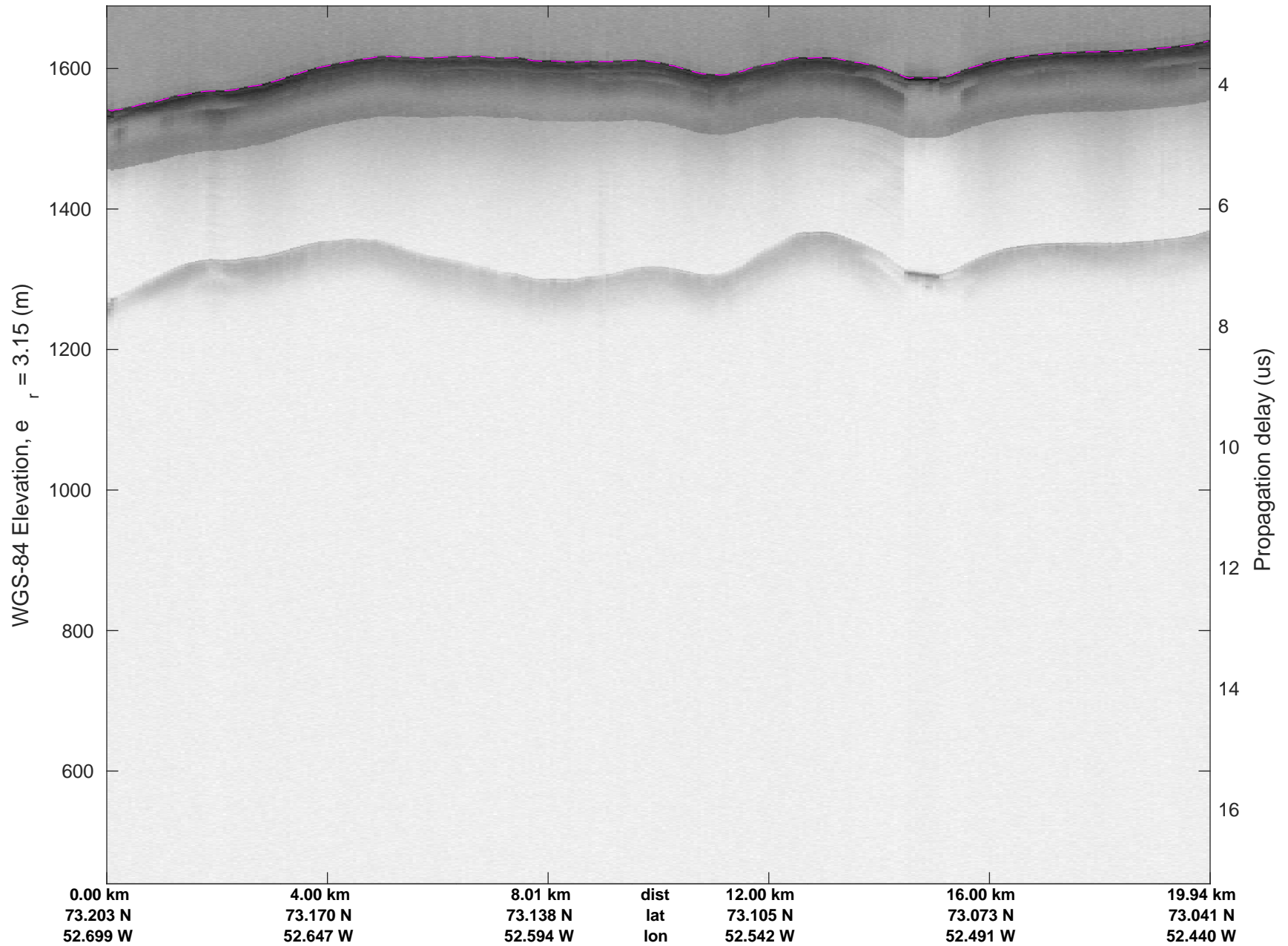


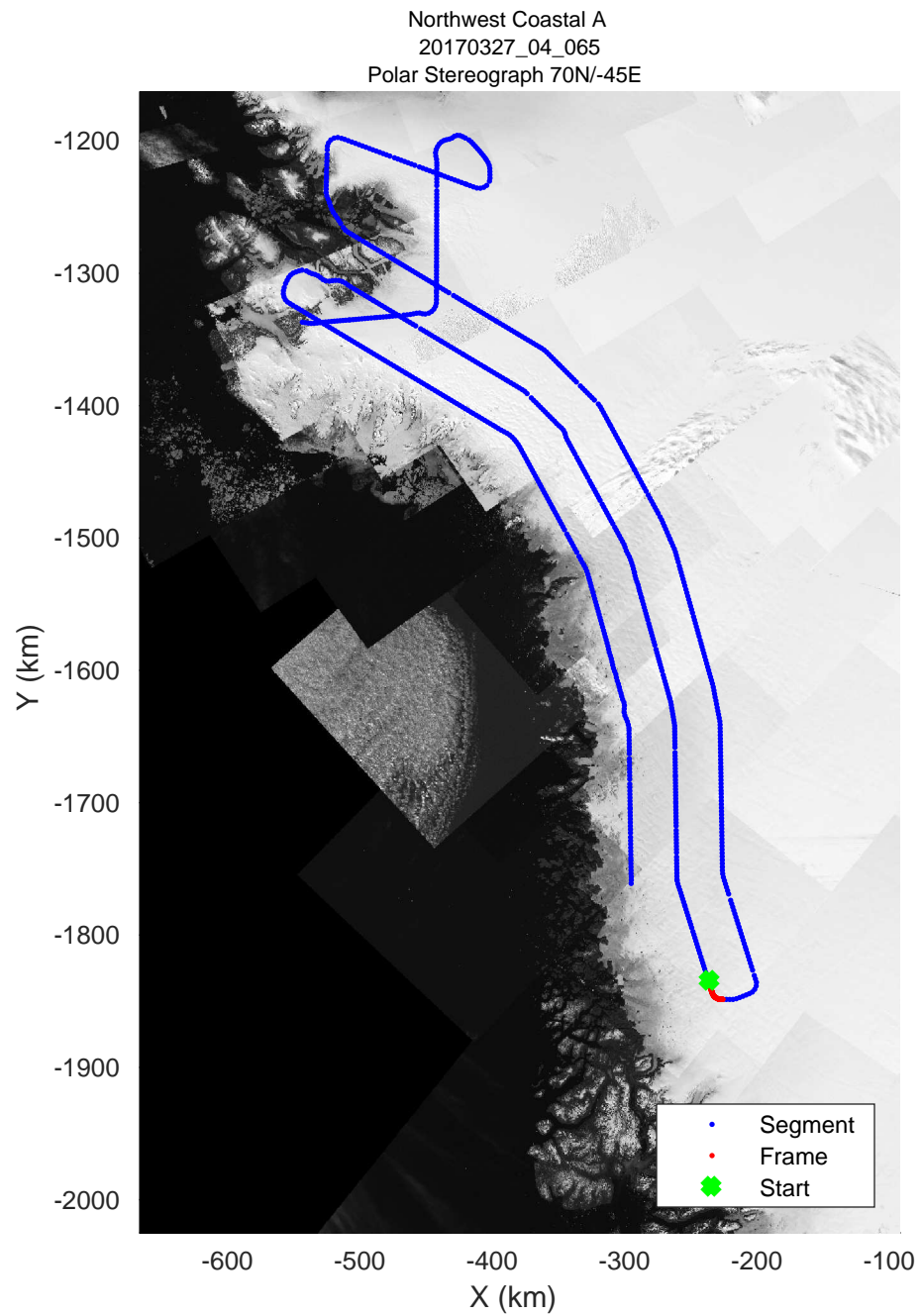
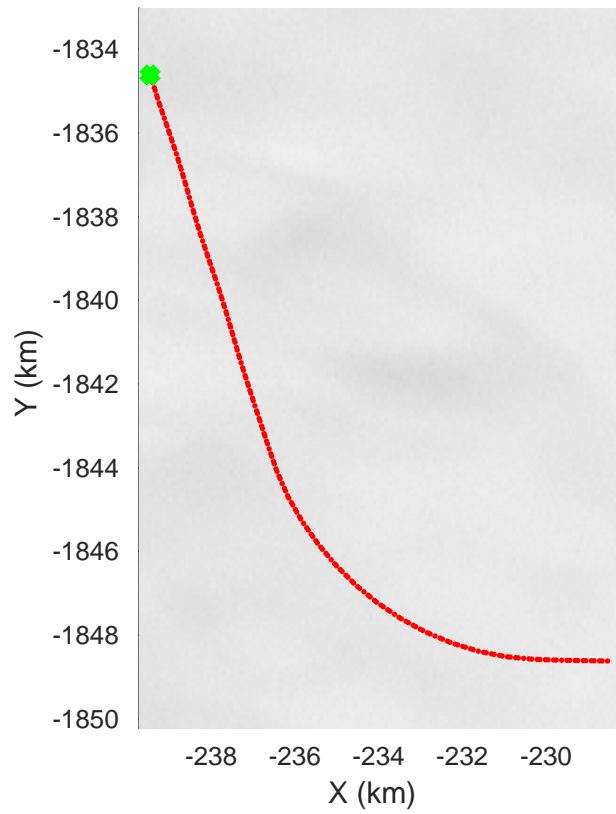
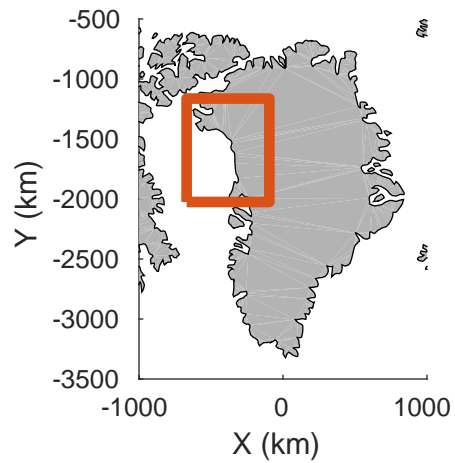


accum 2017_Greenland_P3: "Northwest Coastal A" 20170327_04_064: 15:26:02.8 to 15:28:33.1 GPS




accum 2017_Greenland_P3: "Northwest Coastal A" 20170327_04_064: 15:26:02.8 to 15:28:33.1 GPS




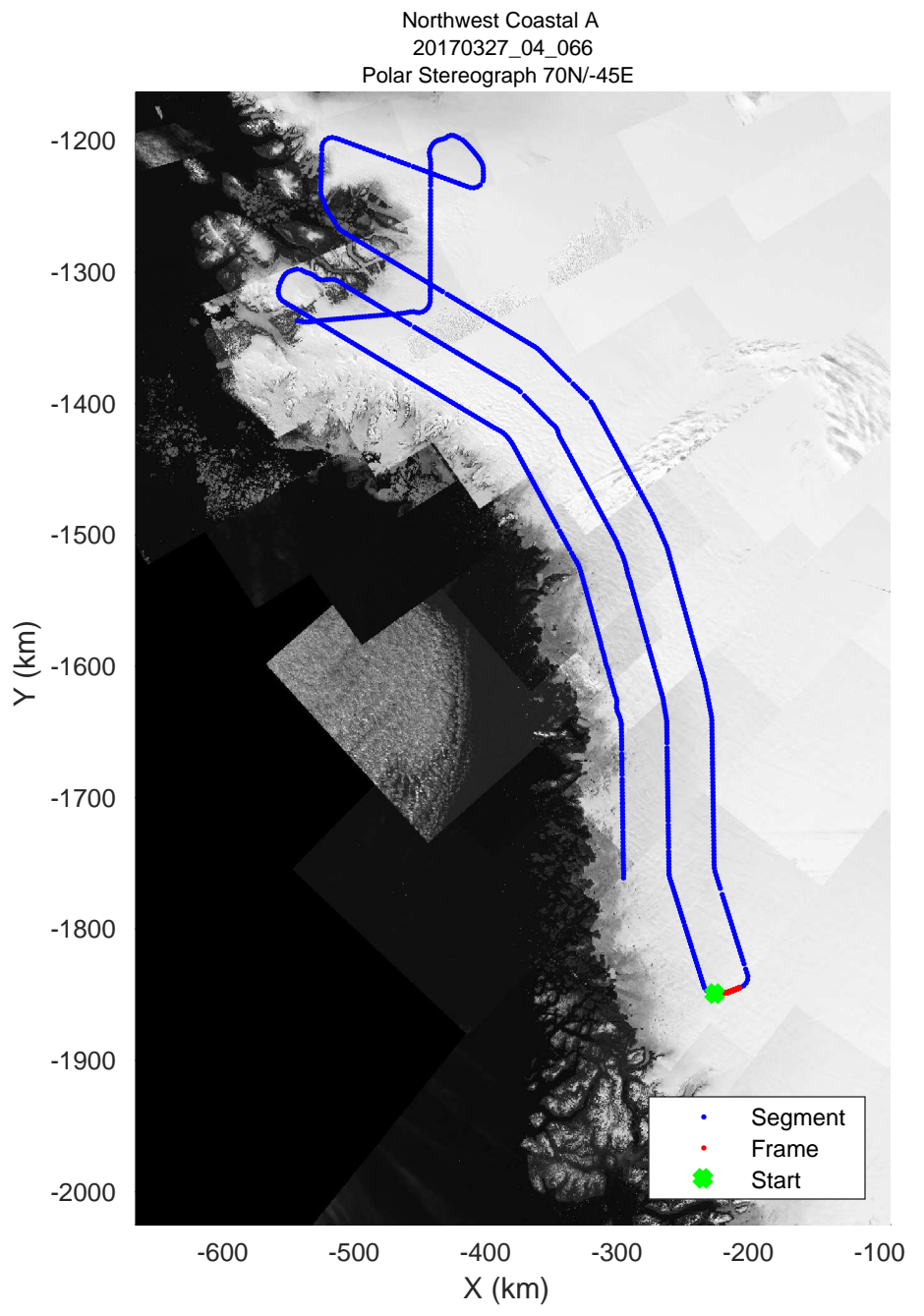
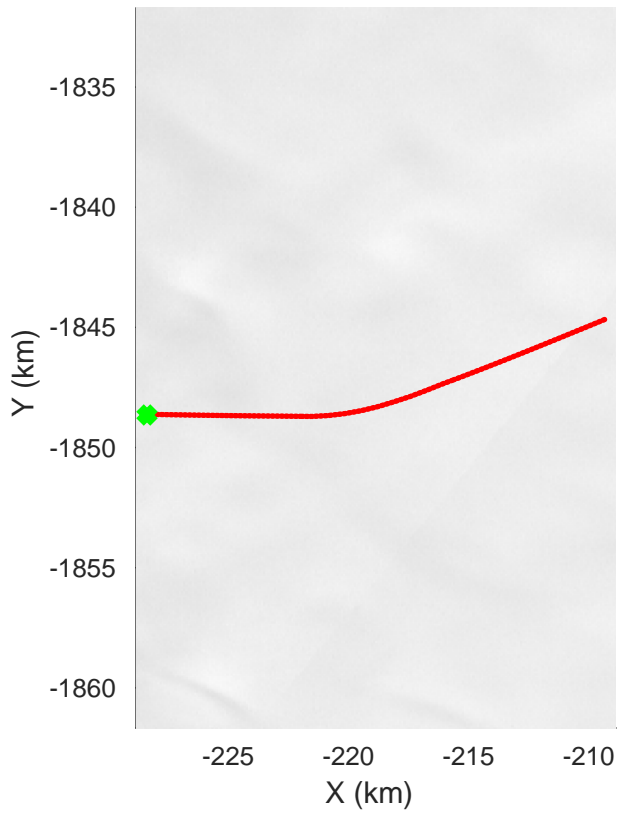
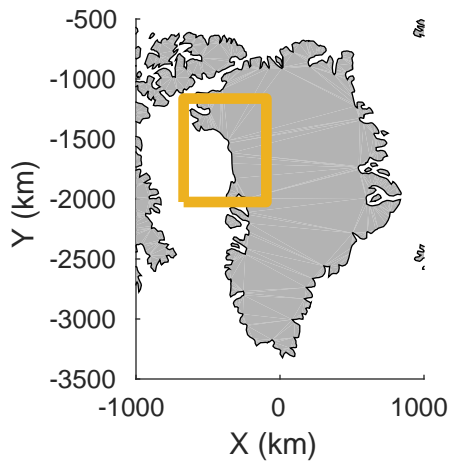


accum 2017_Greenland_P3: "Northwest Coastal A" 20170327_04_065: 15:28:33.6 to 15:31:01.4 GPS




accum 2017_Greenland_P3: "Northwest Coastal A" 20170327_04_065: 15:28:33.6 to 15:31:01.4 GPS

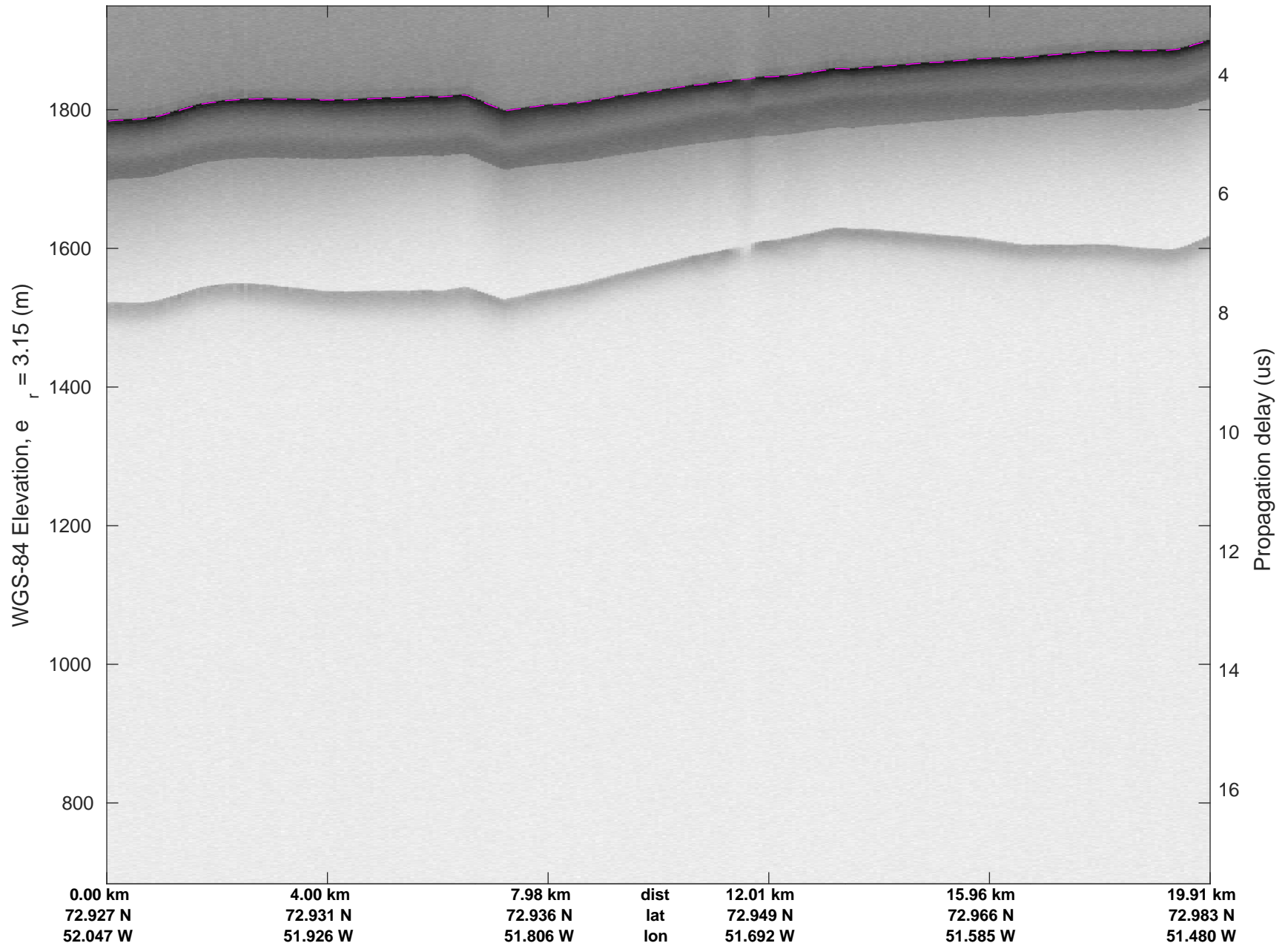


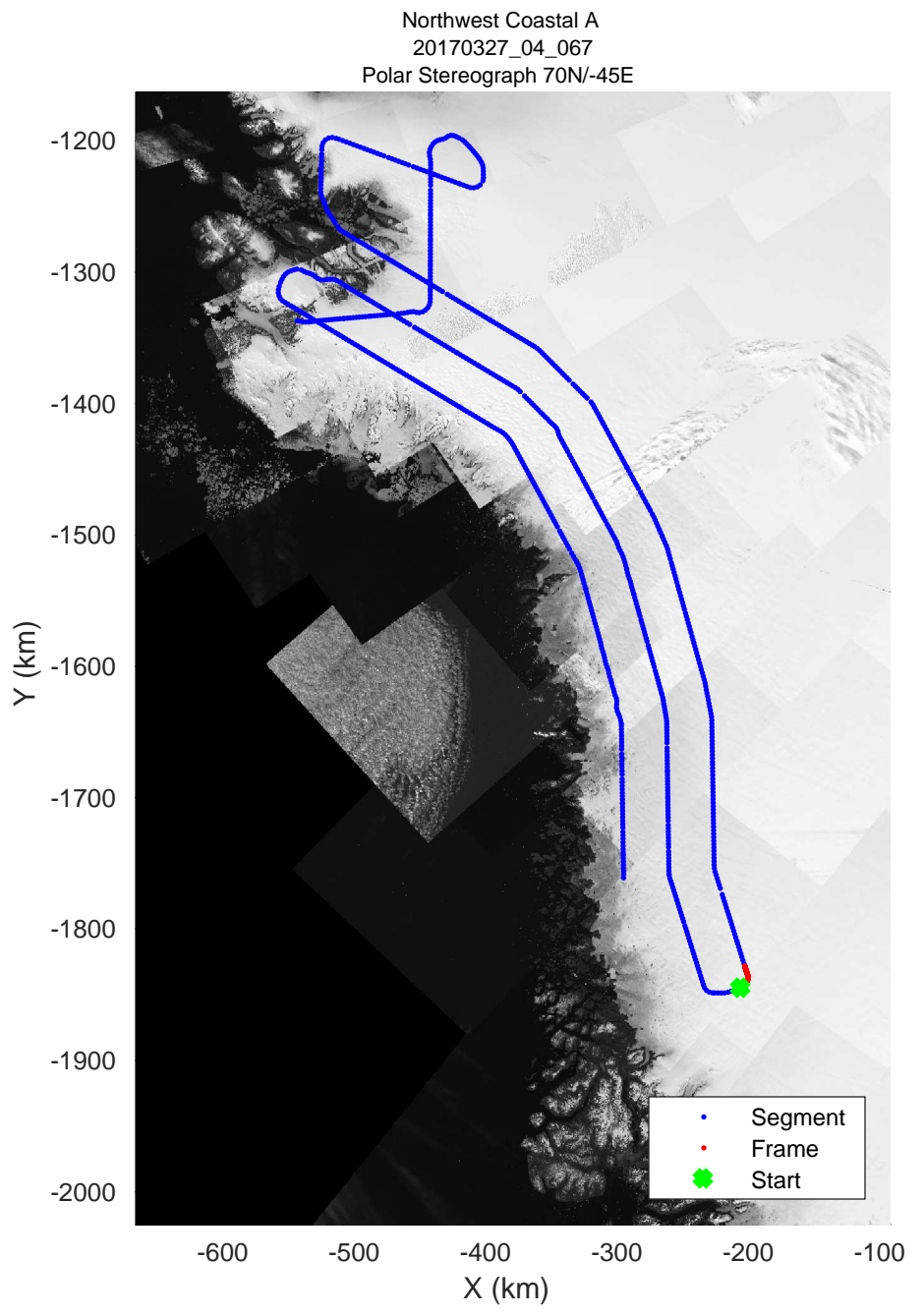
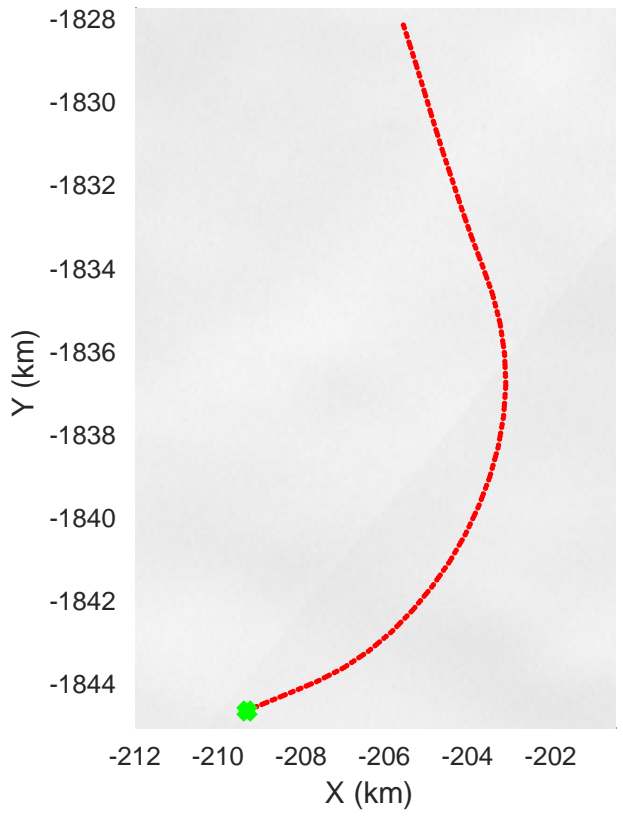
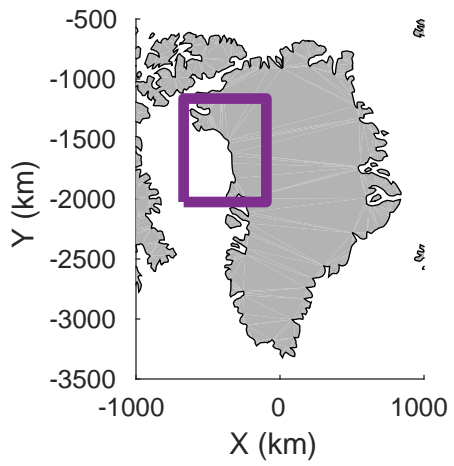


accum 2017_Greenland_P3: "Northwest Coastal A" 20170327_04_066: 15:31:02.1 to 15:33:24.7 GPS




accum 2017_Greenland_P3: "Northwest Coastal A" 20170327_04_066: 15:31:02.1 to 15:33:24.7 GPS




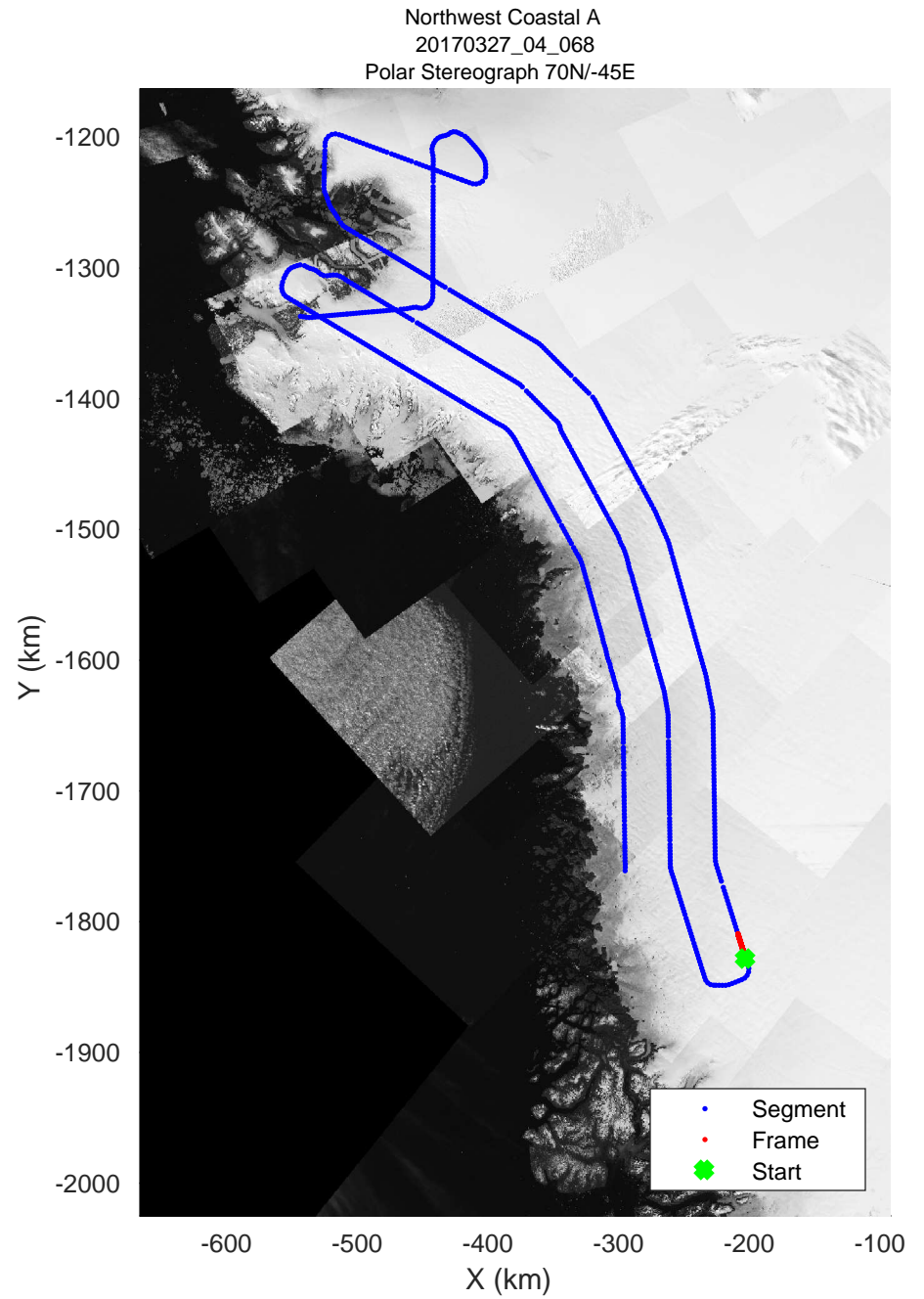
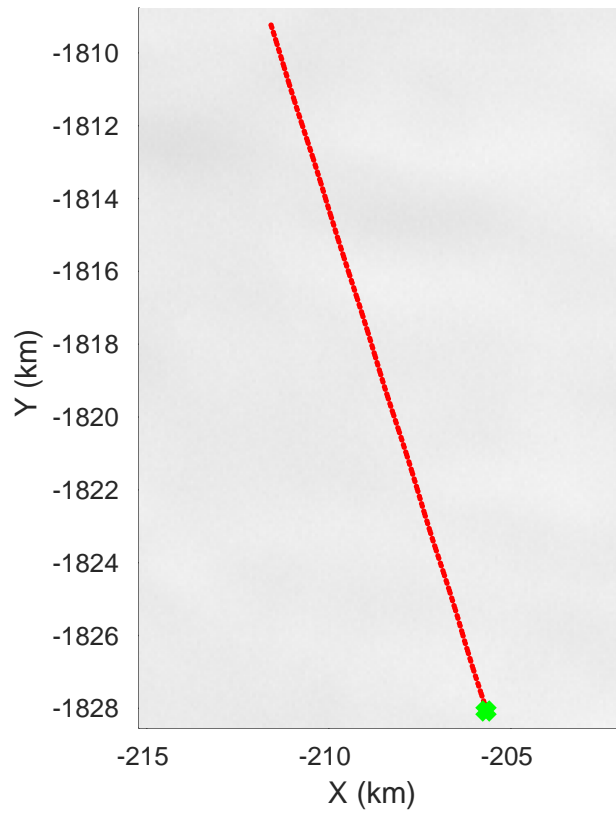
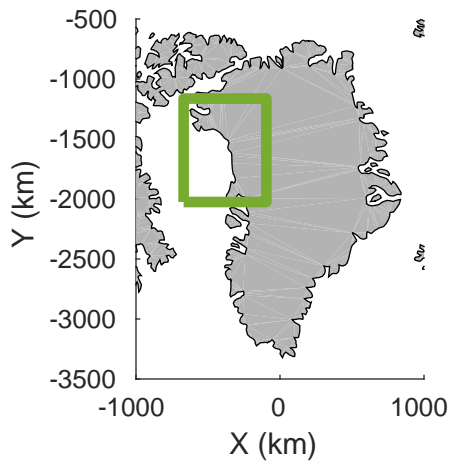


accum 2017_Greenland_P3: "Northwest Coastal A" 20170327_04_067: 15:33:25.4 to 15:35:39.8 GPS




accum 2017_Greenland_P3: "Northwest Coastal A" 20170327_04_067: 15:33:25.4 to 15:35:39.8 GPS




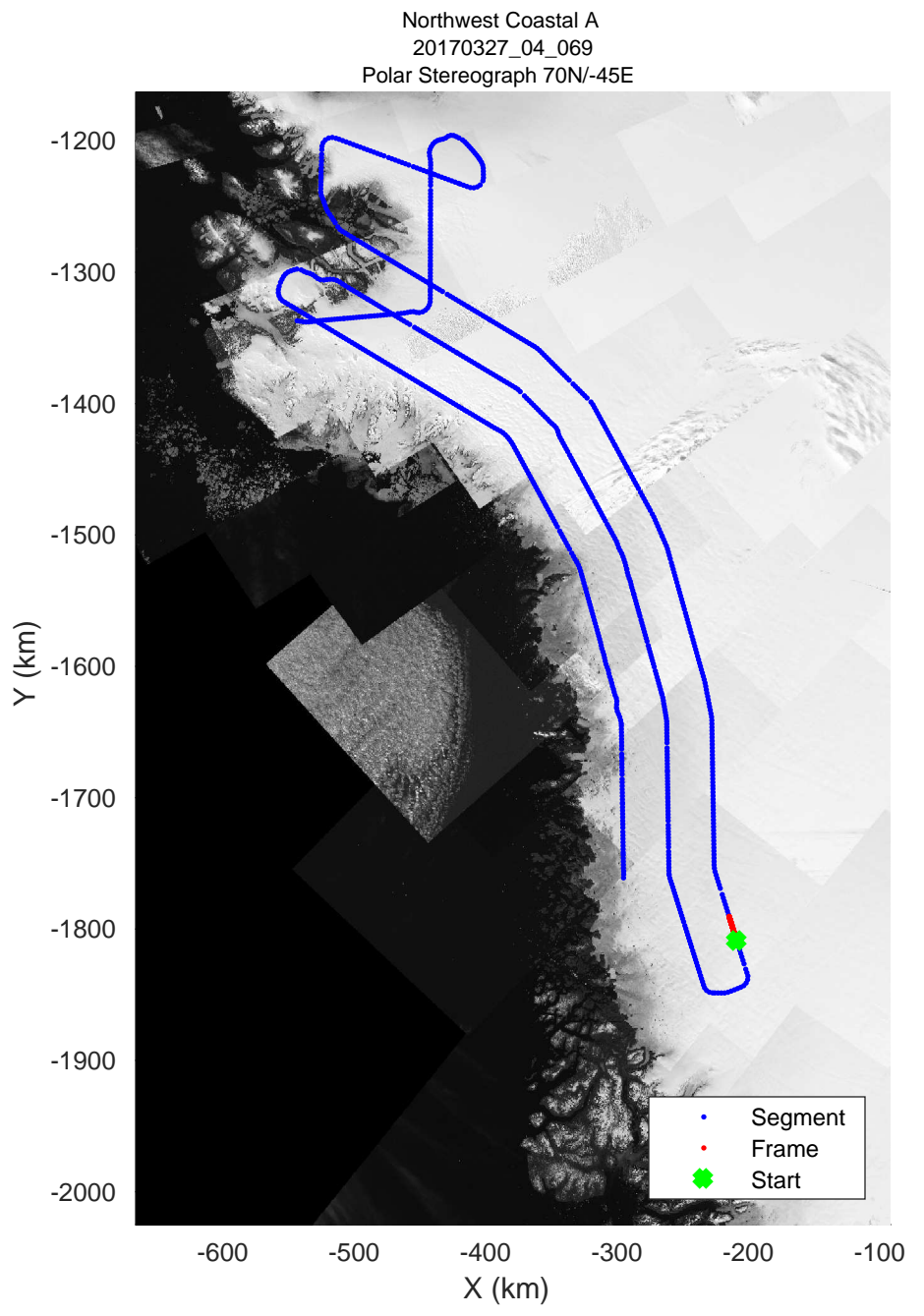
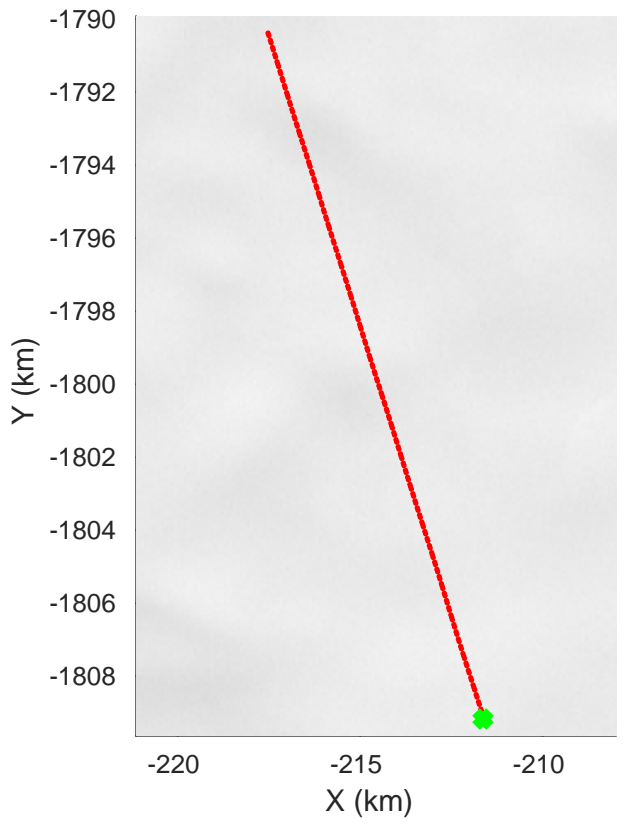
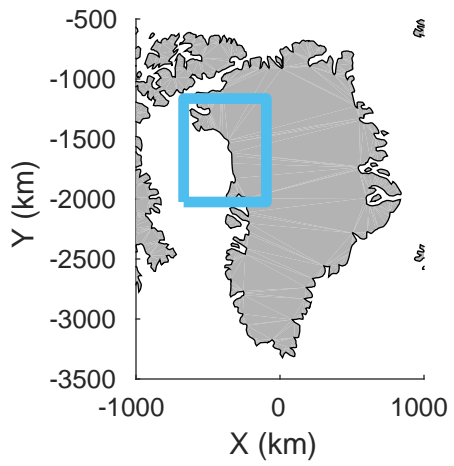


accum 2017_Greenland_P3: "Northwest Coastal A" 20170327_04_068: 15:35:40.3 to 15:37:55.2 GPS




accum 2017_Greenland_P3: "Northwest Coastal A" 20170327_04_068: 15:35:40.3 to 15:37:55.2 GPS




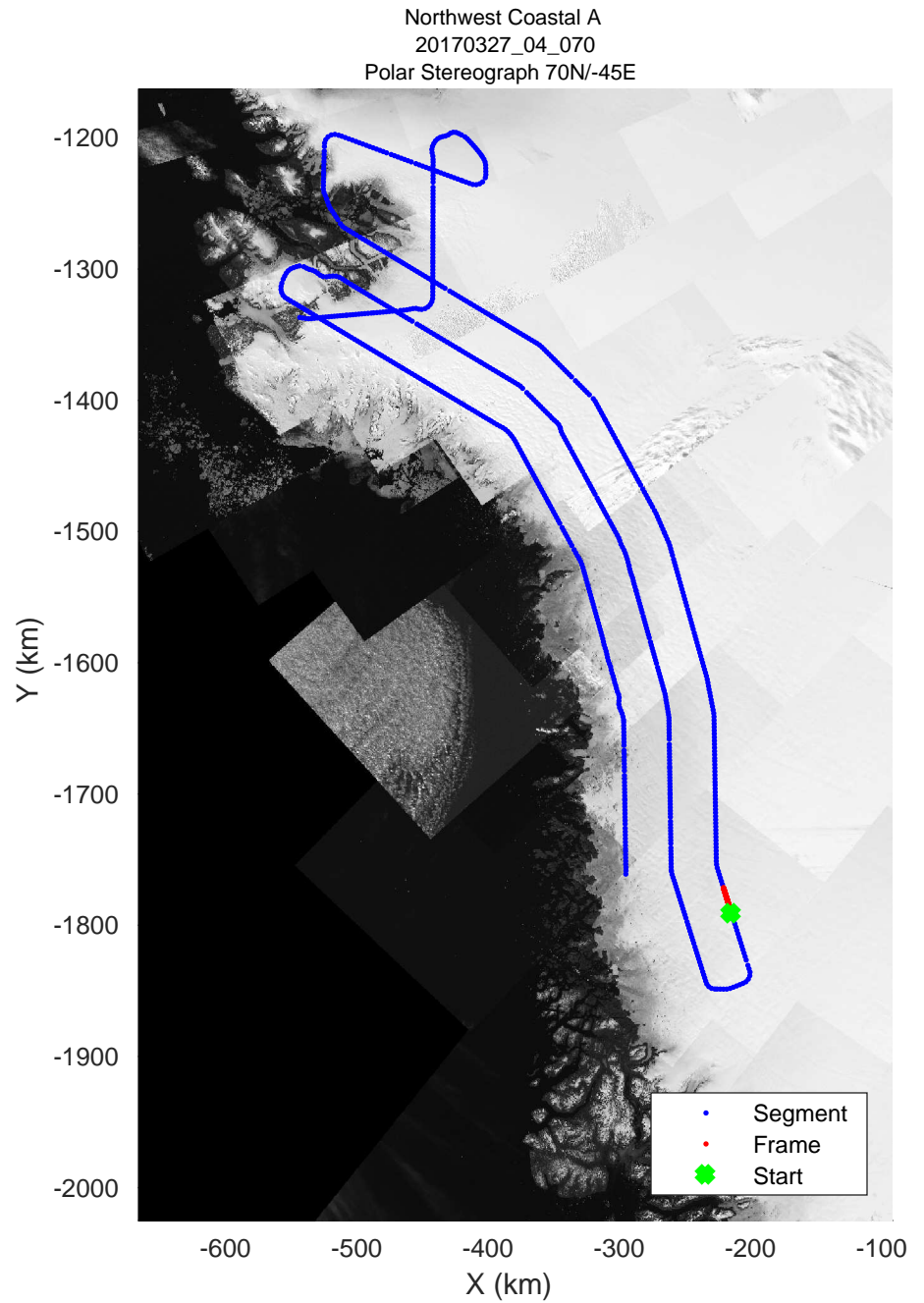
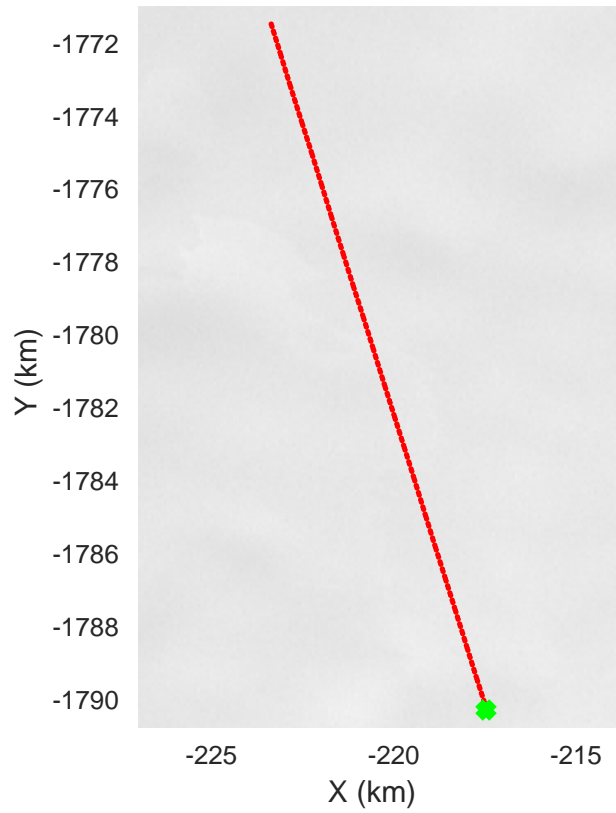
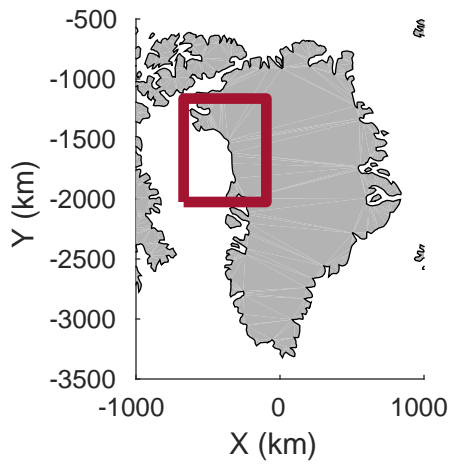


accum 2017_Greenland_P3: "Northwest Coastal A" 20170327_04_069: 15:37:55.7 to 15:40:14.0 GPS




accum 2017_Greenland_P3: "Northwest Coastal A" 20170327_04_069: 15:37:55.7 to 15:40:14.0 GPS

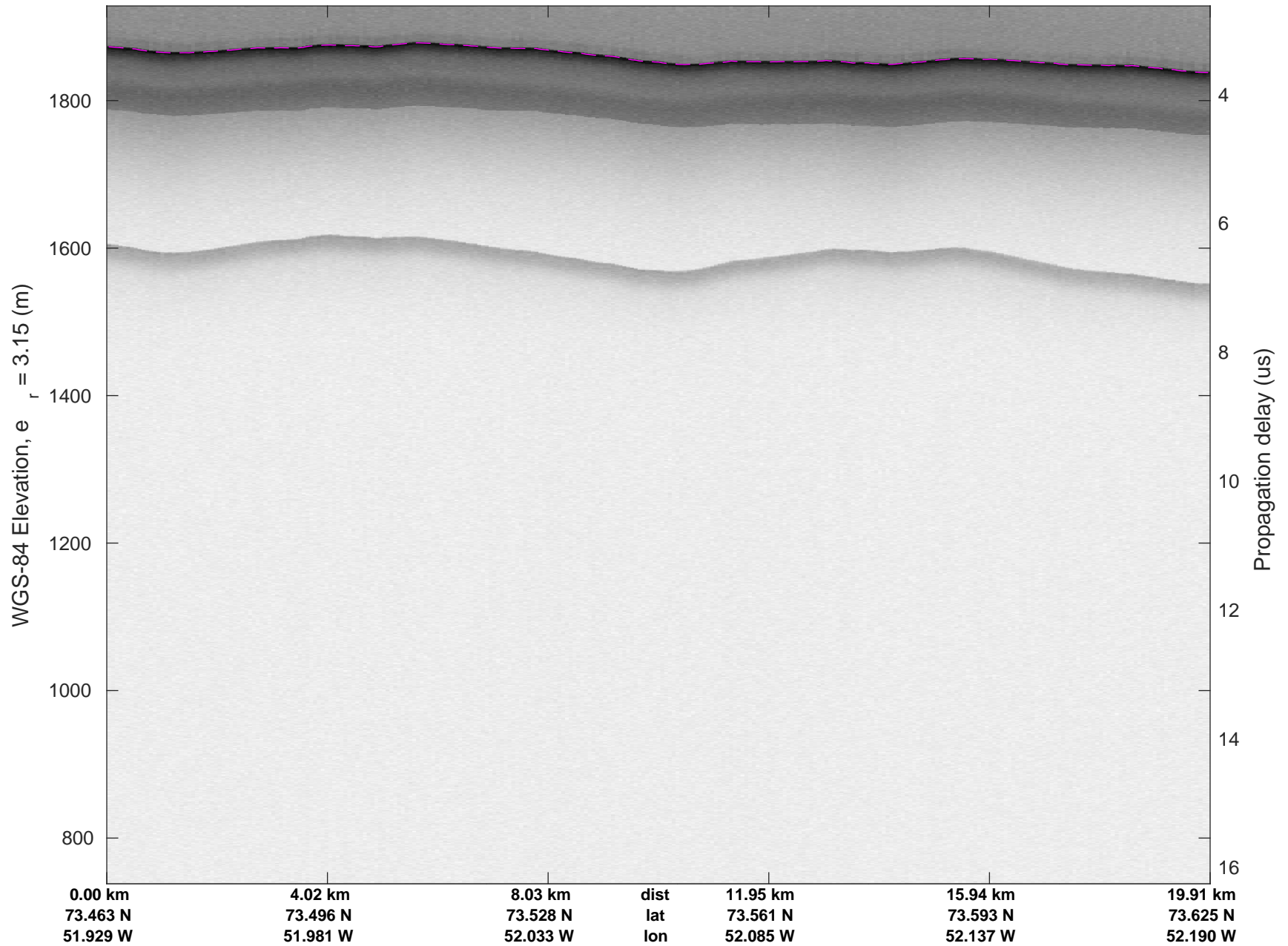


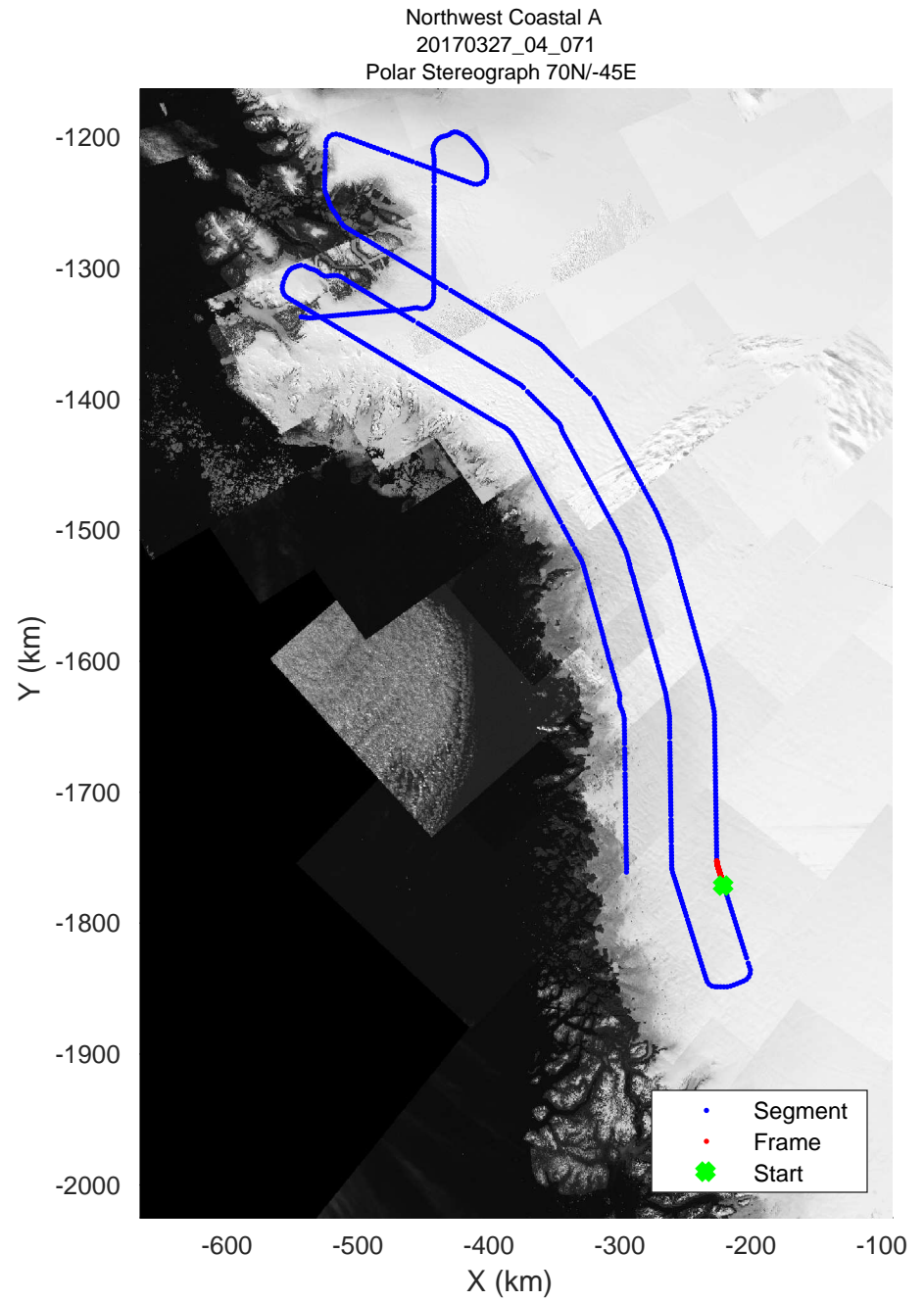
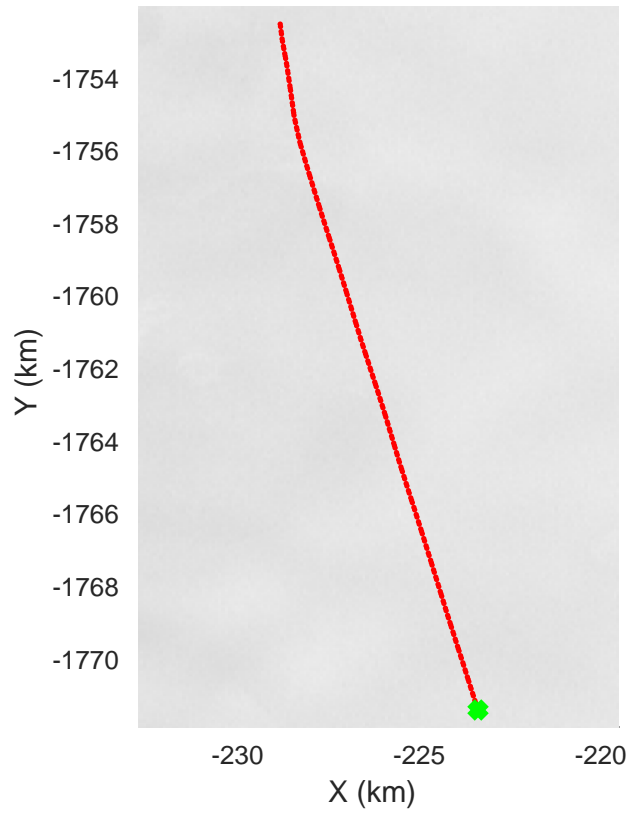
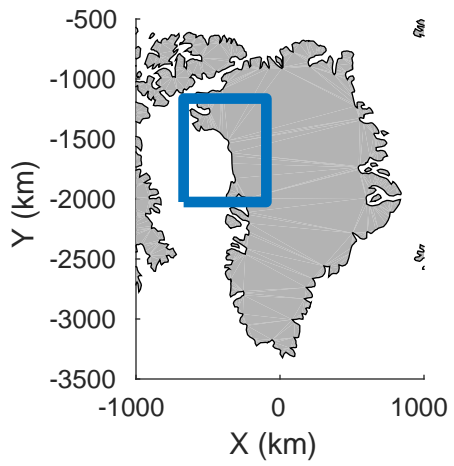


accum 2017_Greenland_P3: "Northwest Coastal A" 20170327_04_070: 15:40:14.8 to 15:42:33.0 GPS




accum 2017_Greenland_P3: "Northwest Coastal A" 20170327_04_070: 15:40:14.8 to 15:42:33.0 GPS

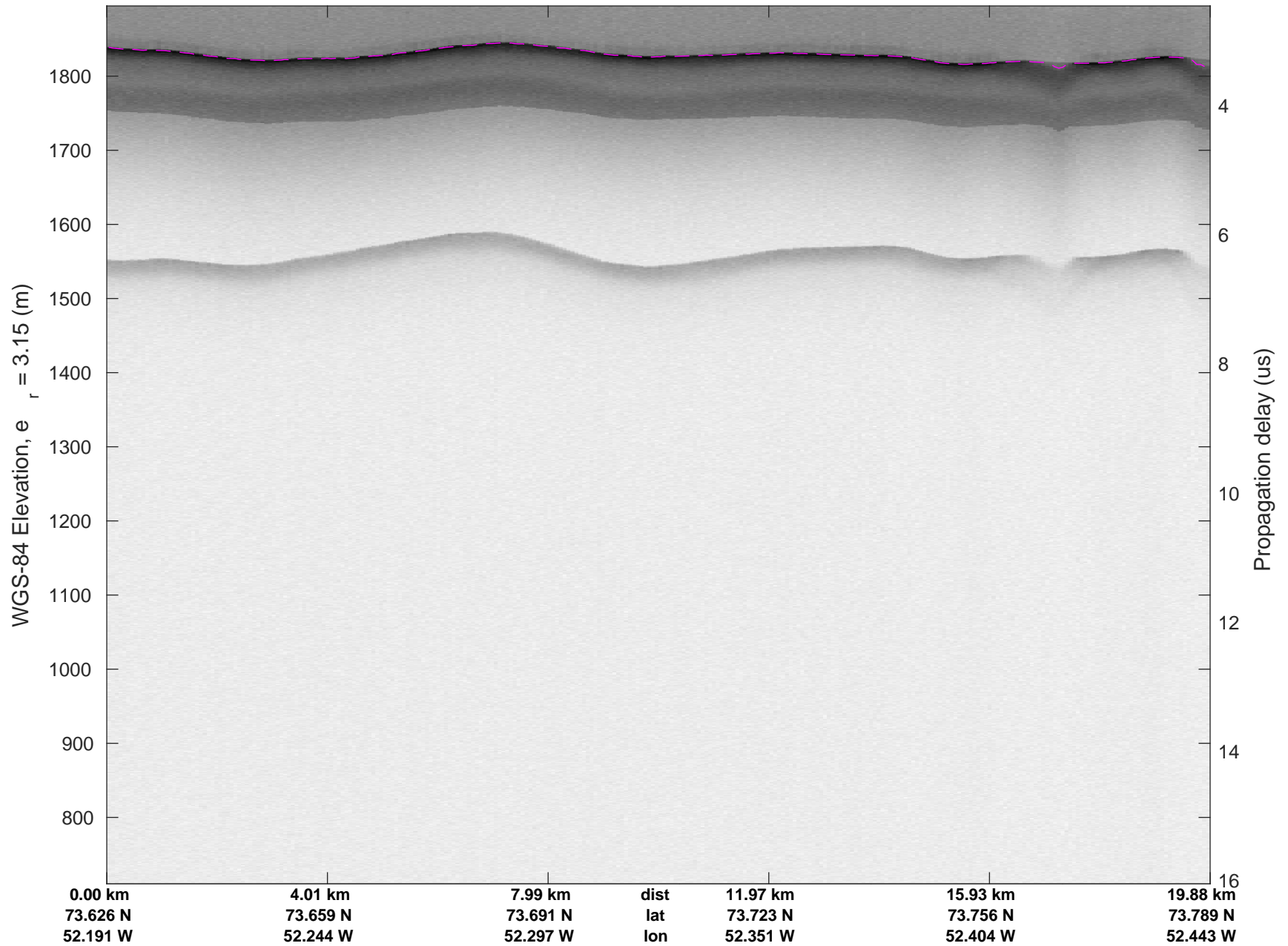


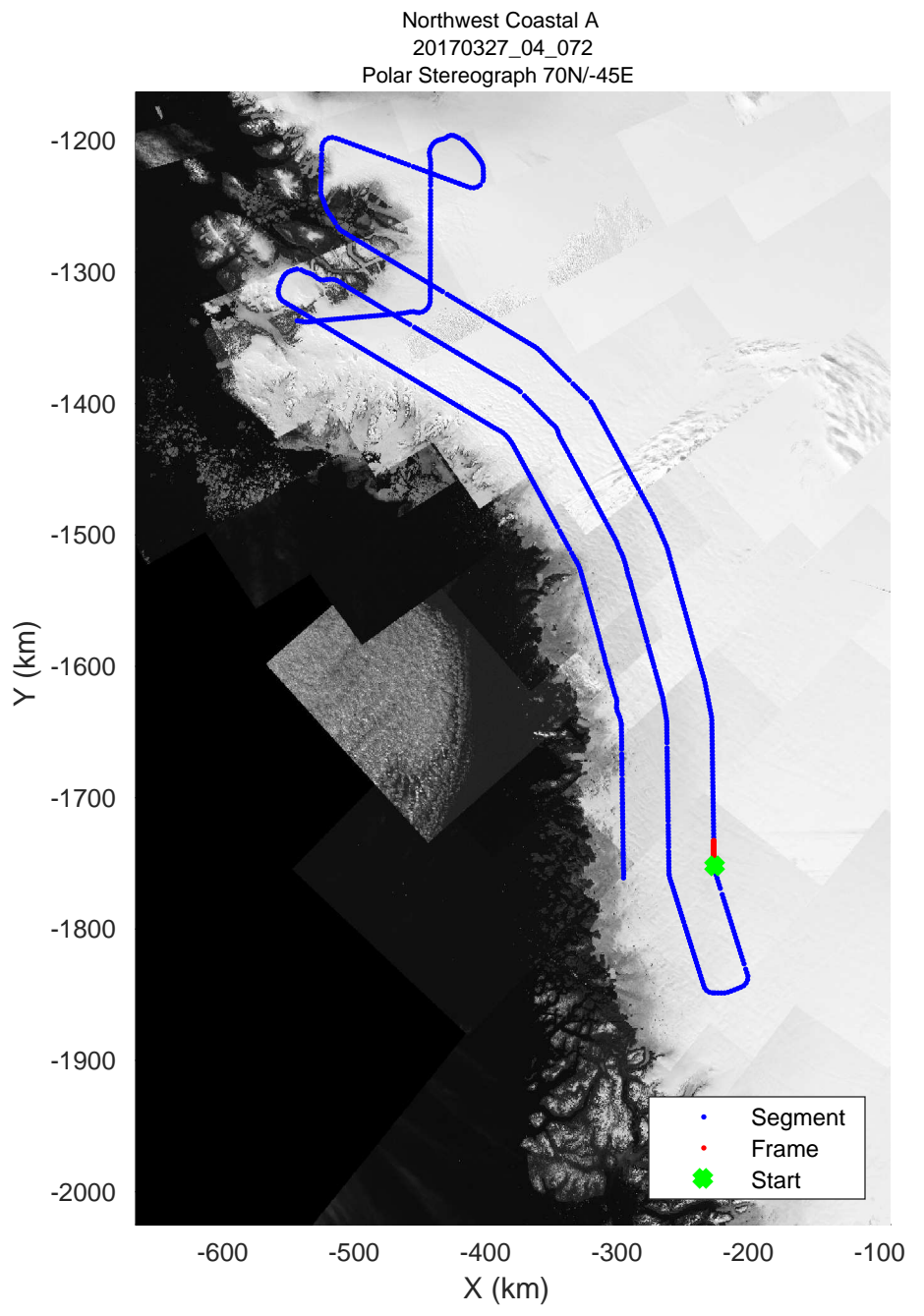
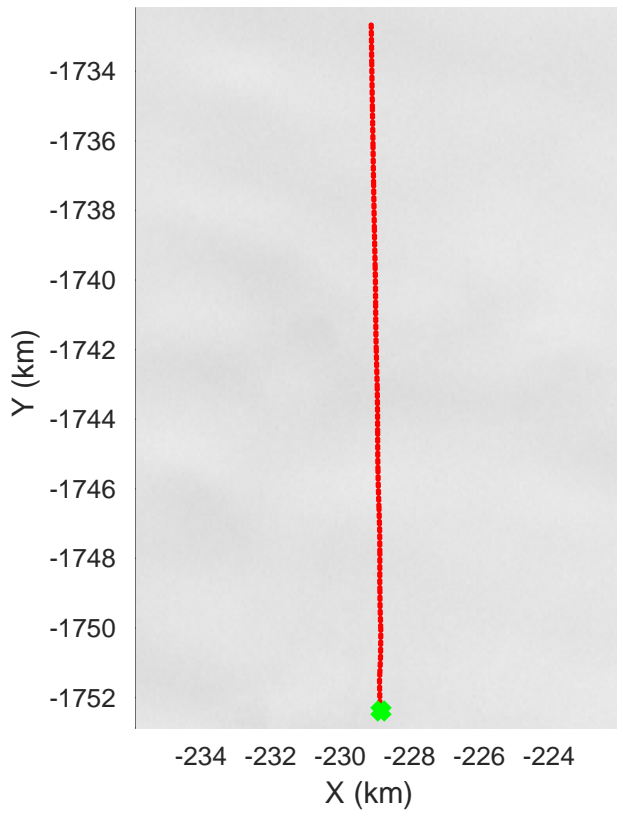
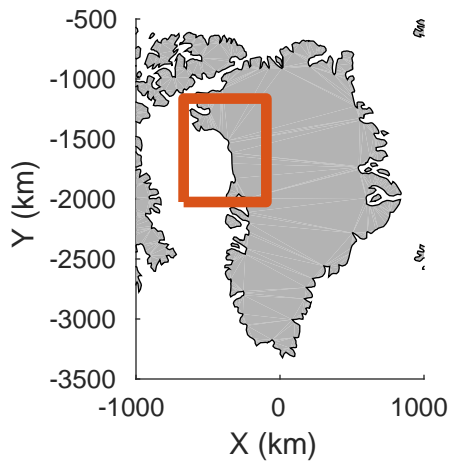


accum 2017_Greenland_P3: "Northwest Coastal A" 20170327_04_071: 15:42:33.7 to 15:44:51.4 GPS




accum 2017_Greenland_P3: "Northwest Coastal A" 20170327_04_071: 15:42:33.7 to 15:44:51.4 GPS

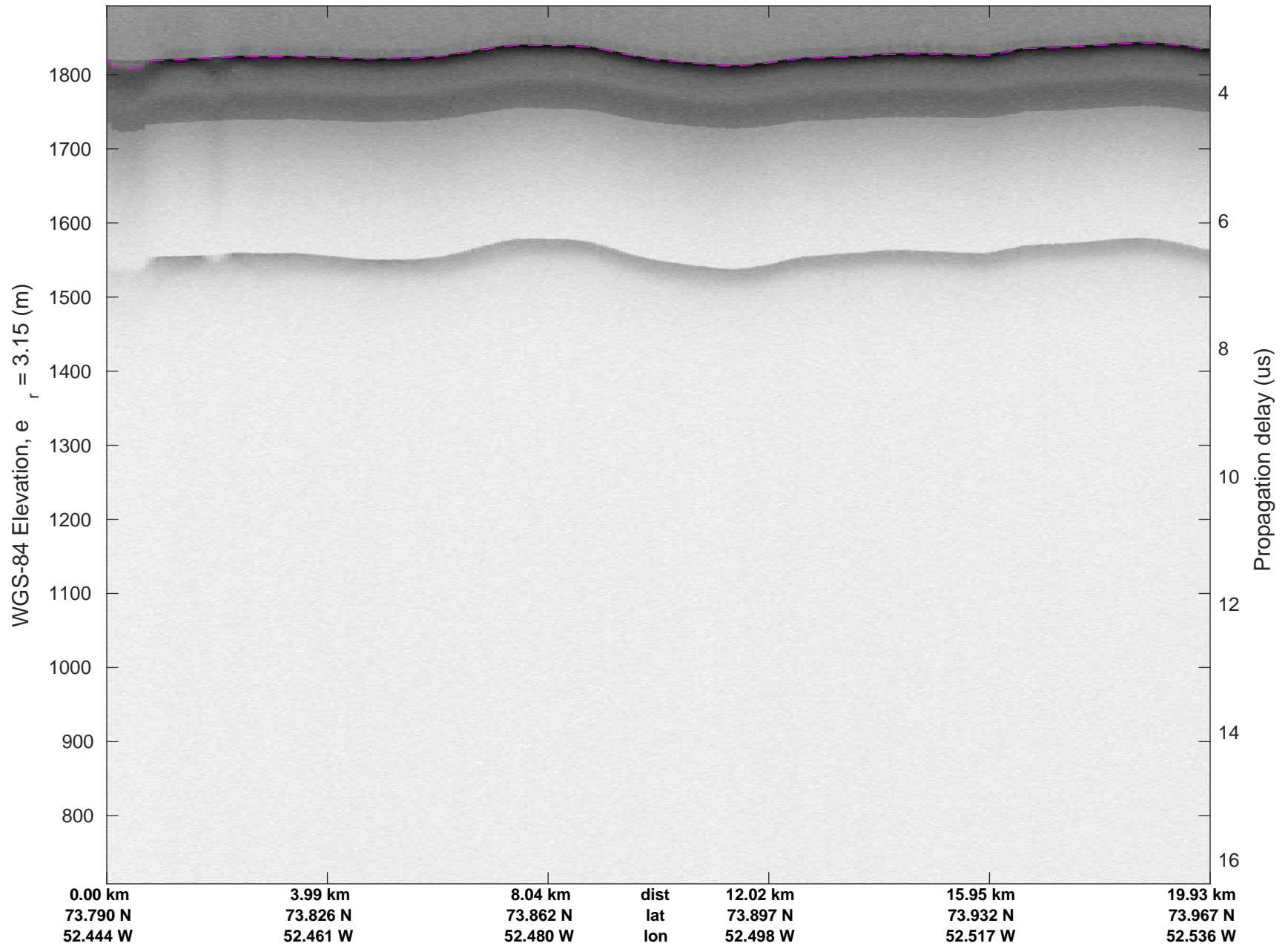


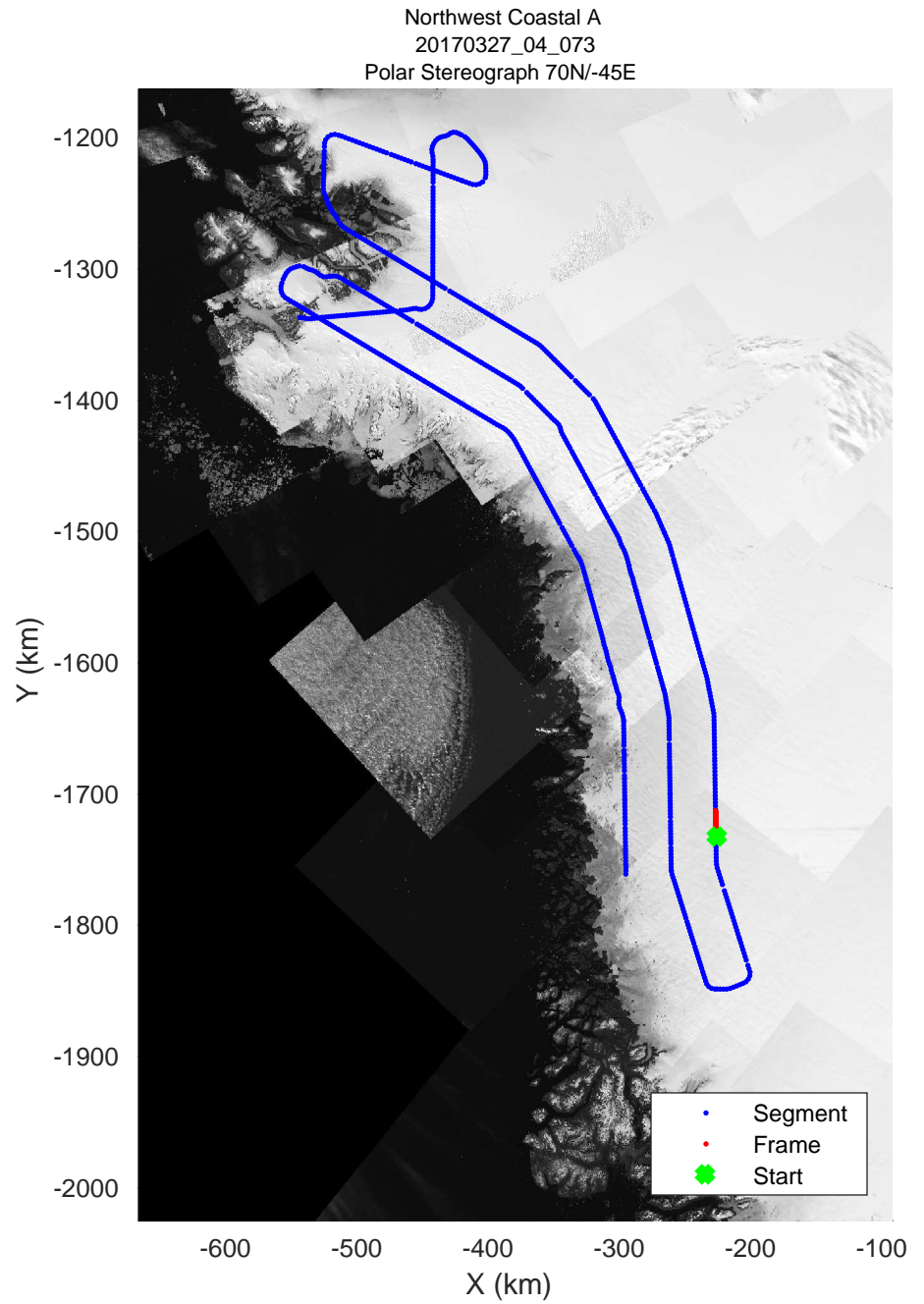

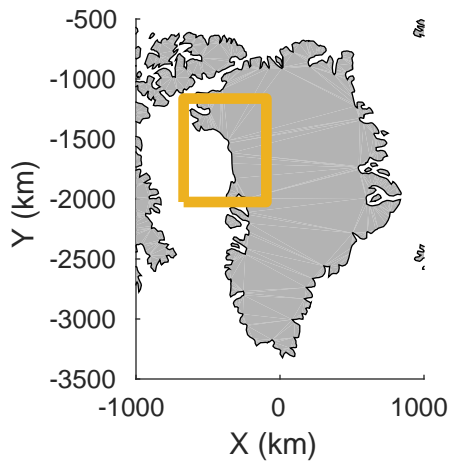


accum 2017_Greenland_P3: "Northwest Coastal A" 20170327_04_072: 15:44:52.3 to 15:47:11.5 GPS




accum 2017_Greenland_P3: "Northwest Coastal A" 20170327_04_072: 15:44:52.3 to 15:47:11.5 GPS

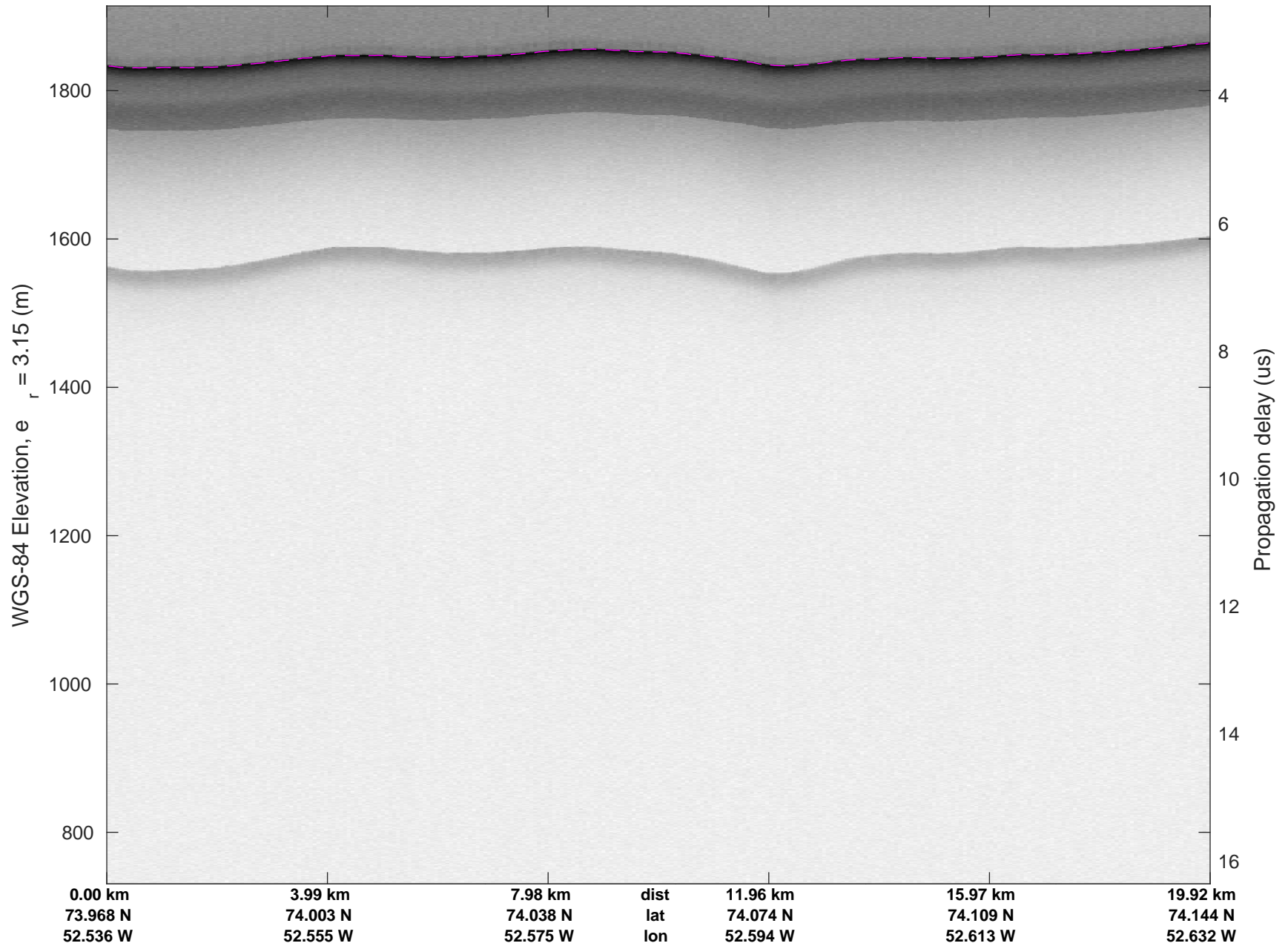


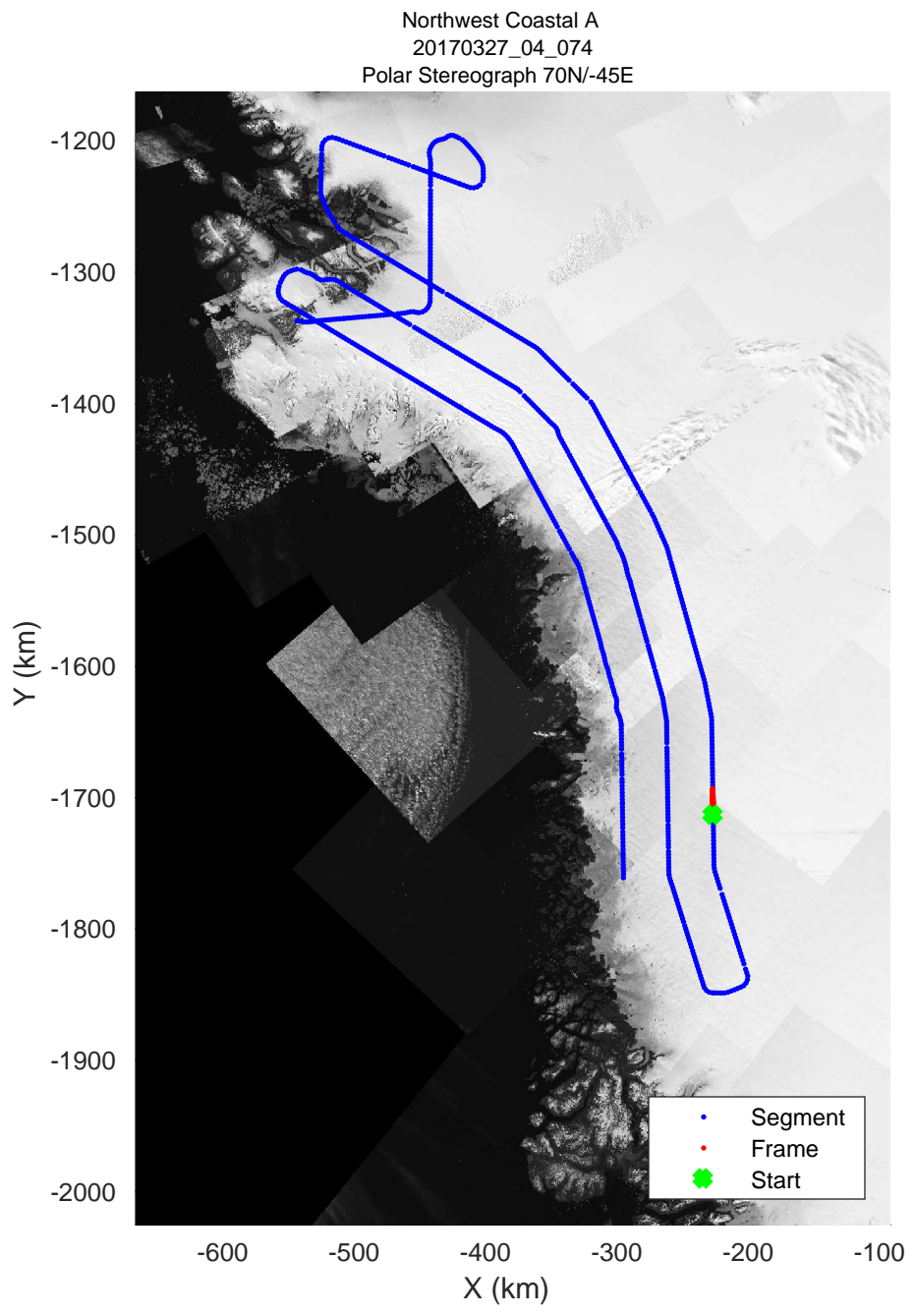
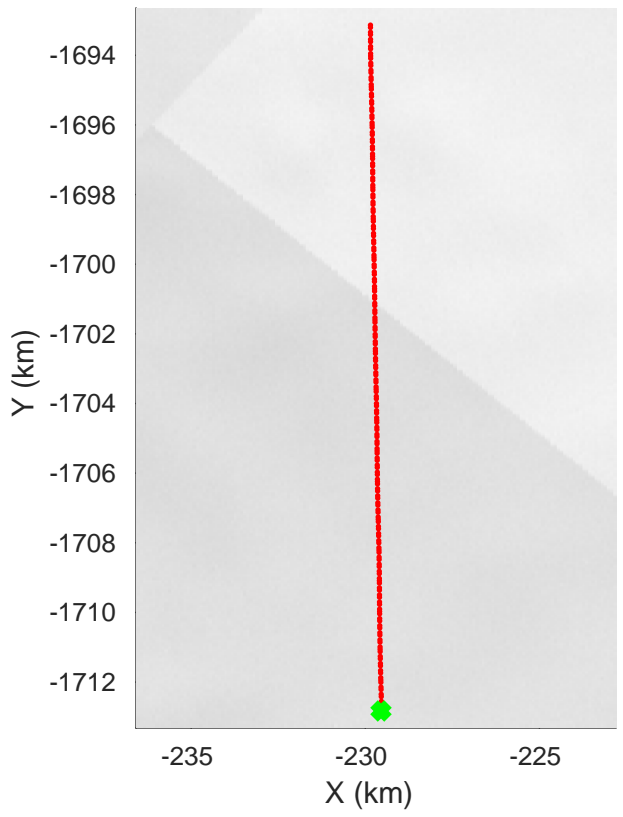
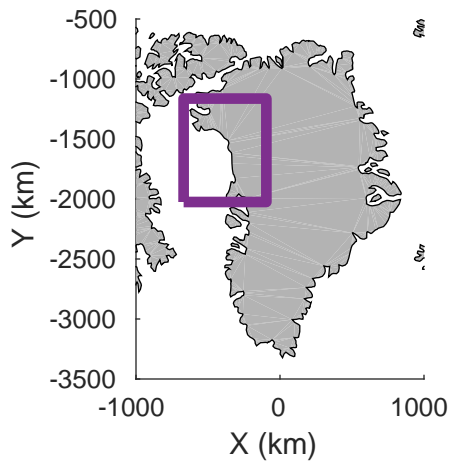


accum 2017_Greenland_P3: "Northwest Coastal A" 20170327_04_073: 15:47:12.0 to 15:49:30.7 GPS




accum 2017_Greenland_P3: "Northwest Coastal A" 20170327_04_073: 15:47:12.0 to 15:49:30.7 GPS




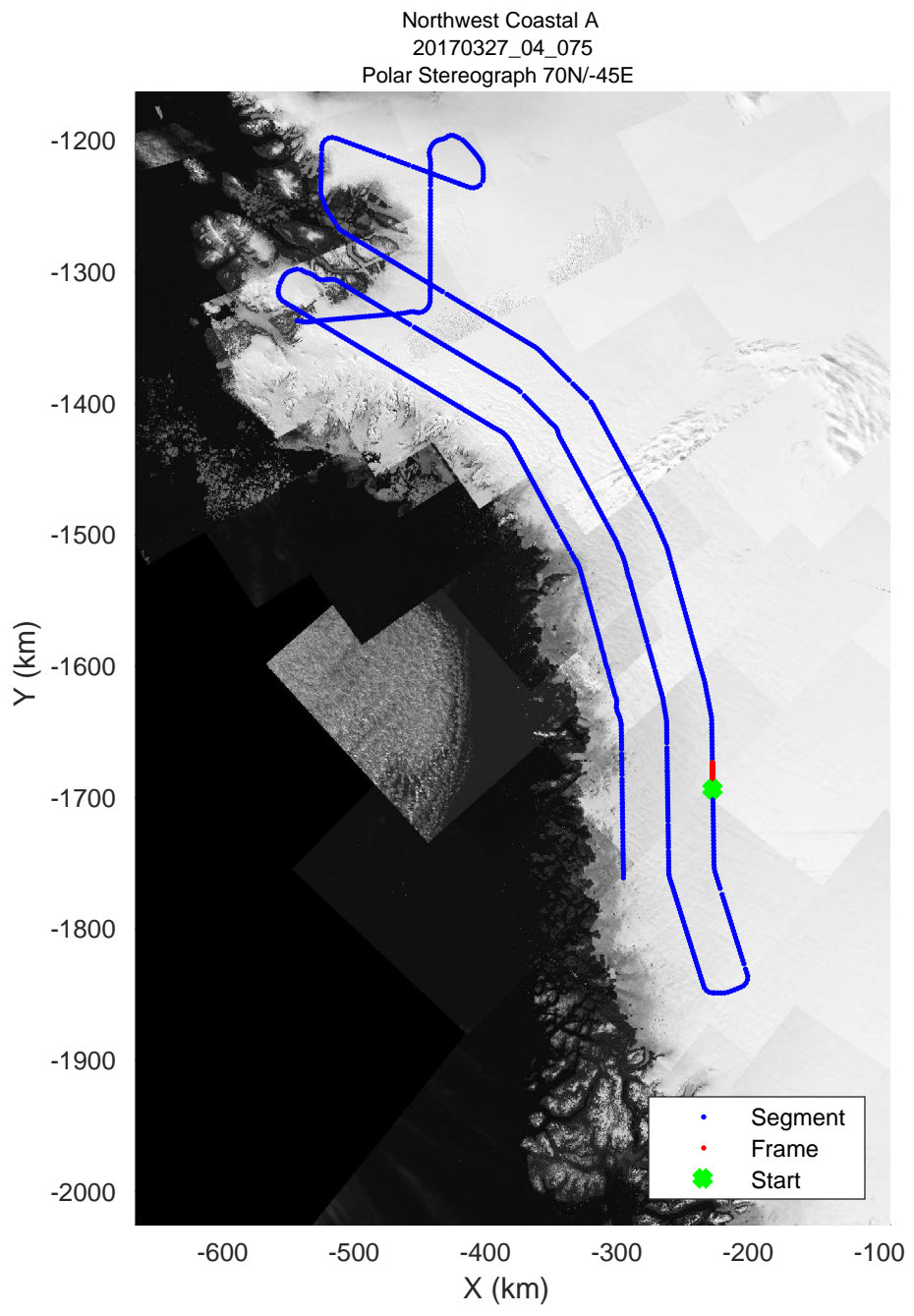
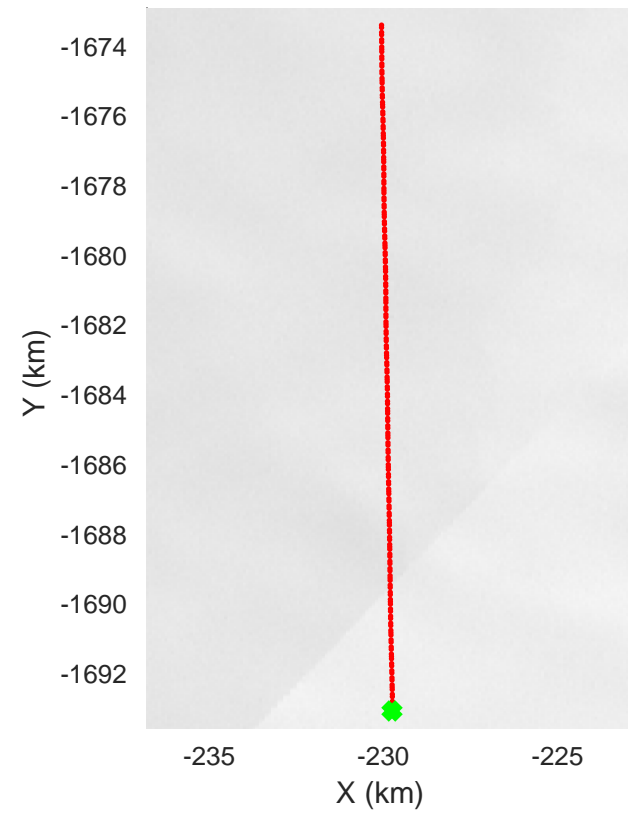
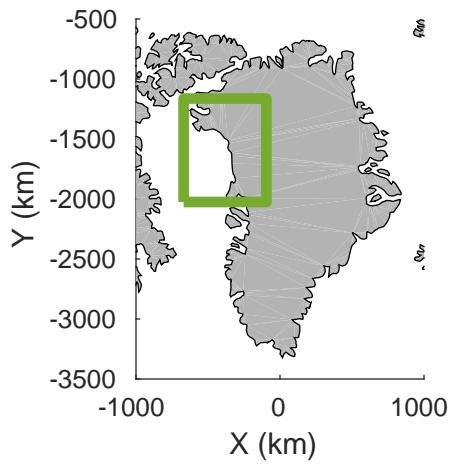


accum 2017_Greenland_P3: "Northwest Coastal A" 20170327_04_074: 15:49:31.3 to 15:51:49.6 GPS




accum 2017_Greenland_P3: "Northwest Coastal A" 20170327_04_074: 15:49:31.3 to 15:51:49.6 GPS

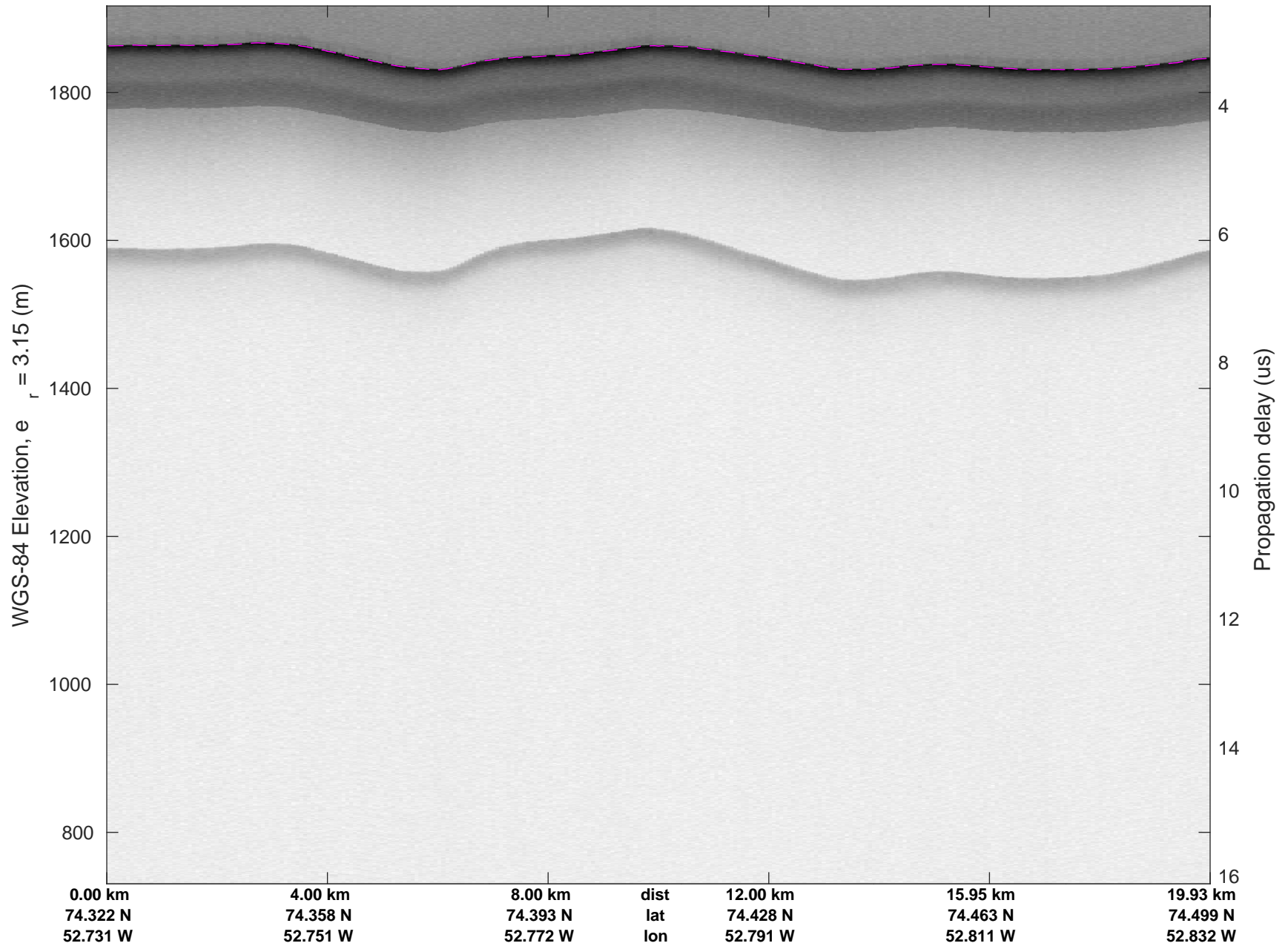


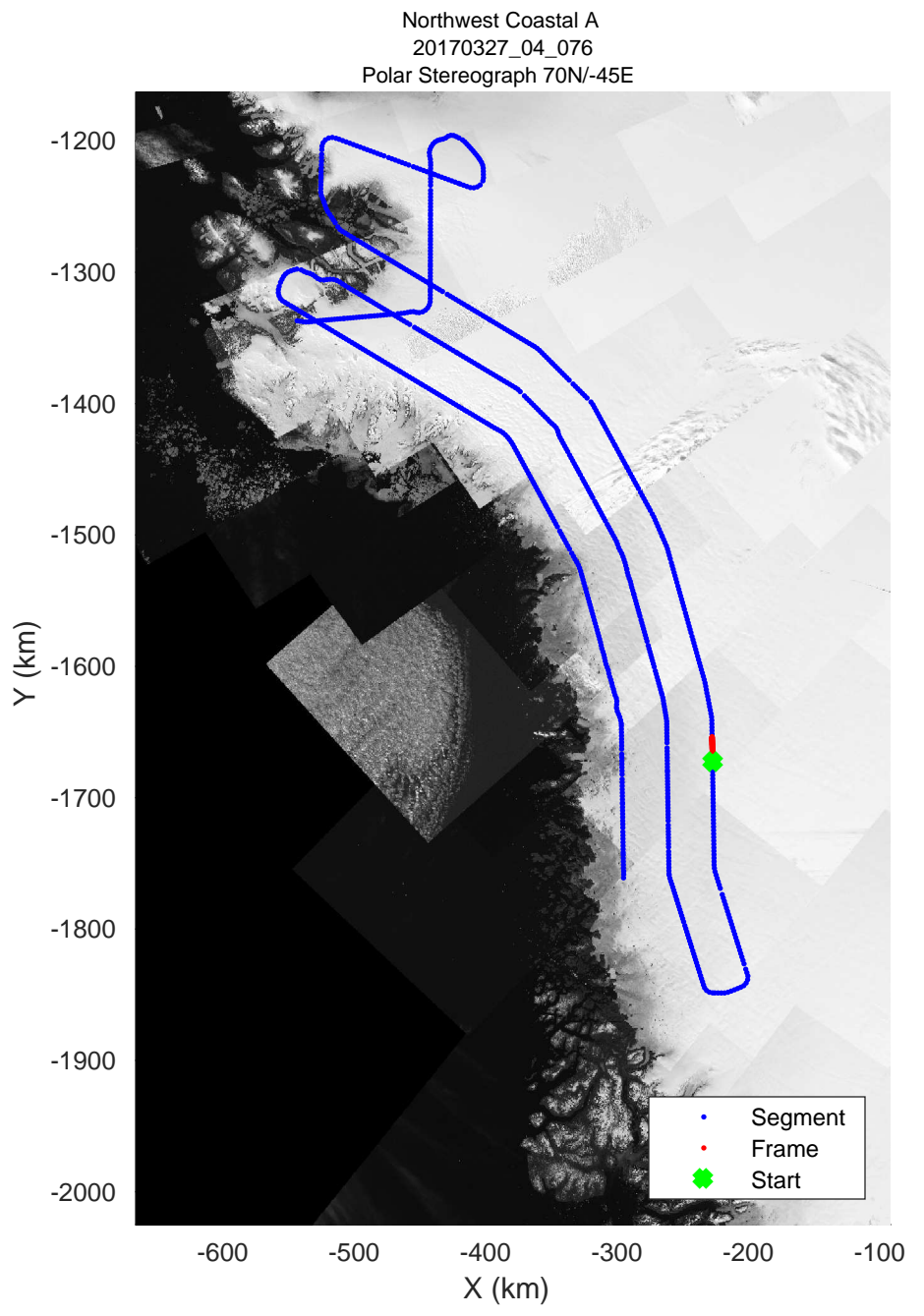
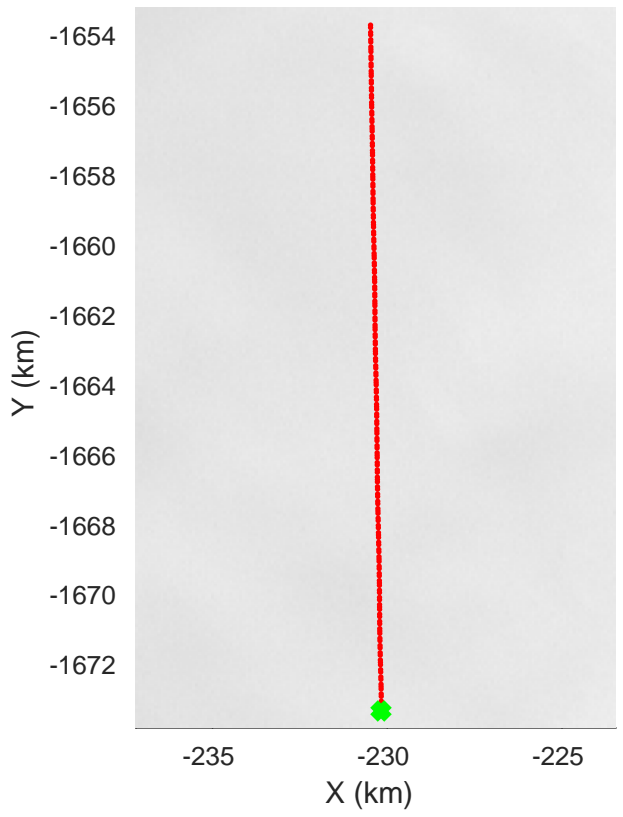
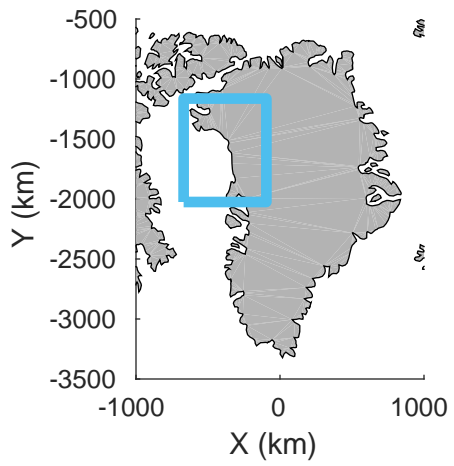


accum 2017_Greenland_P3: "Northwest Coastal A" 20170327_04_075: 15:51:50.1 to 15:54:07.4 GPS




accum 2017_Greenland_P3: "Northwest Coastal A" 20170327_04_075: 15:51:50.1 to 15:54:07.4 GPS




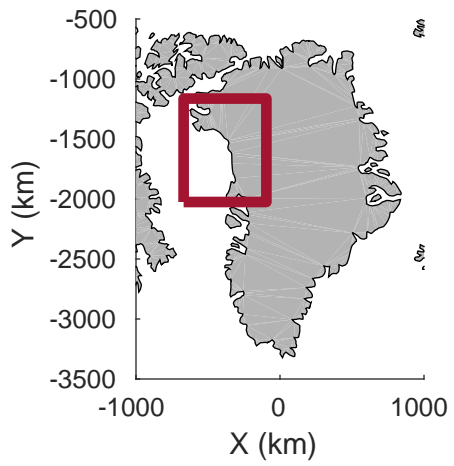


accum 2017_Greenland_P3: "Northwest Coastal A" 20170327_04_076: 15:54:07.9 to 15:56:24.7 GPS

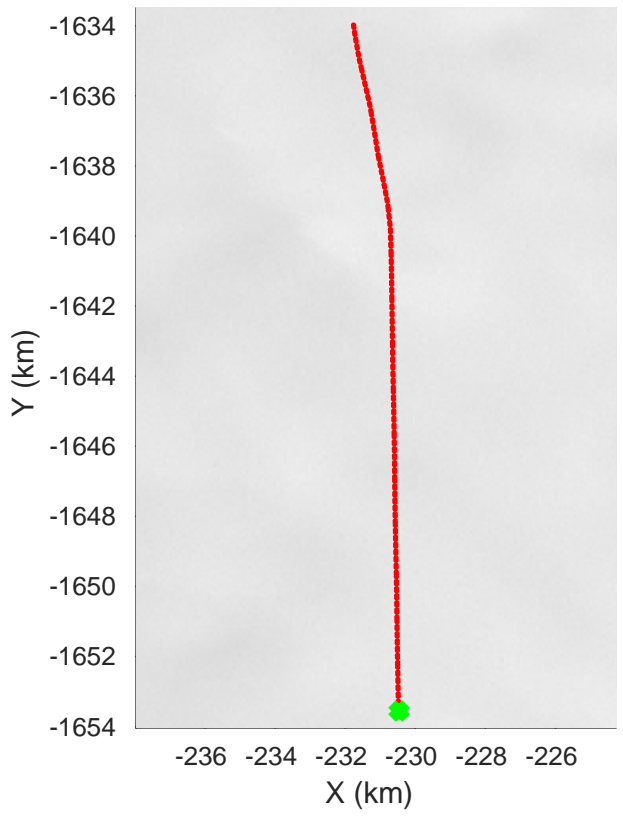
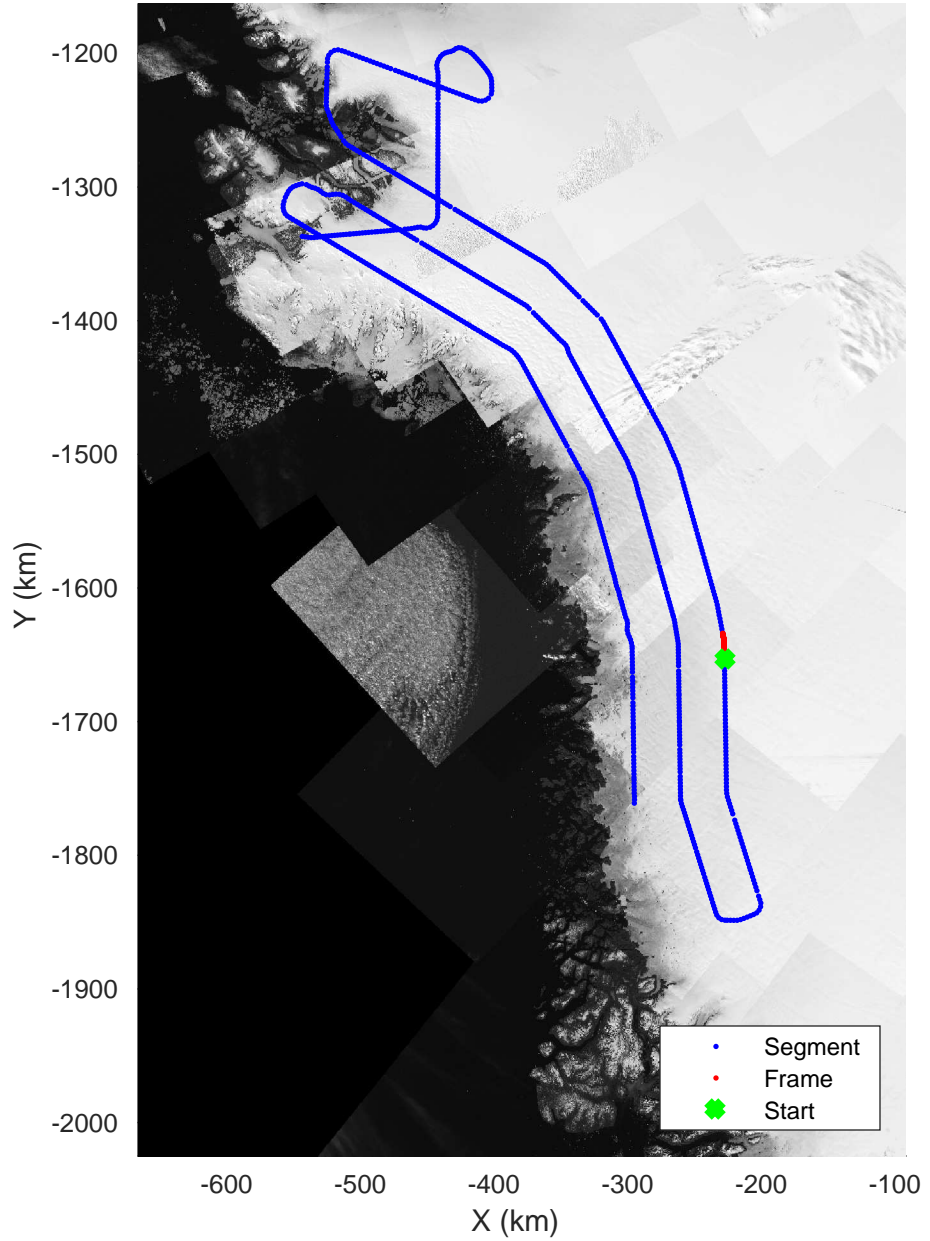


accum 2017_Greenland_P3: "Northwest Coastal A" 20170327_04_076: 15:54:07.9 to 15:56:24.7 GPS






Northwest Coastal A
 20170327_04_077
 Polar Stereograph 70N/-45E




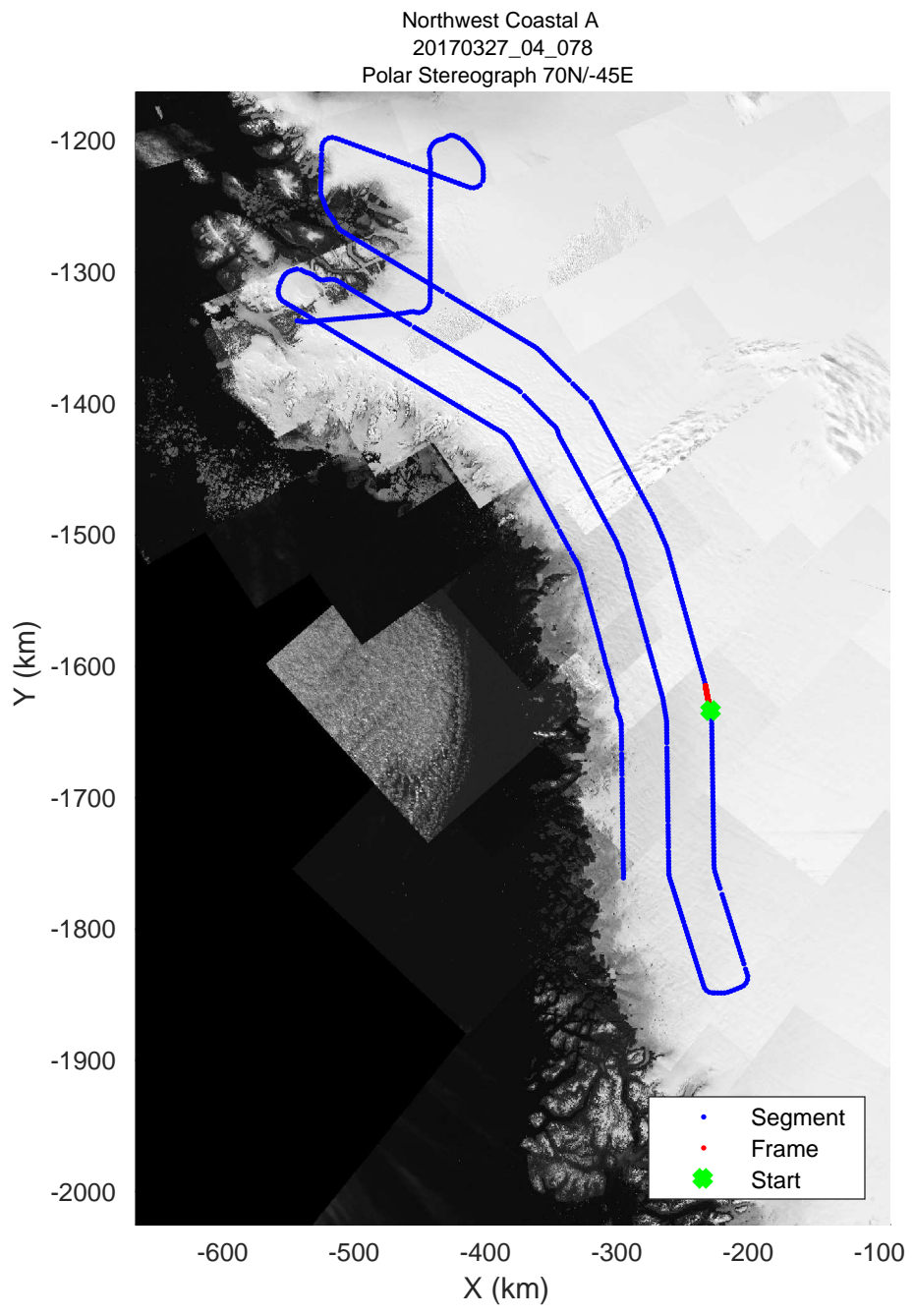
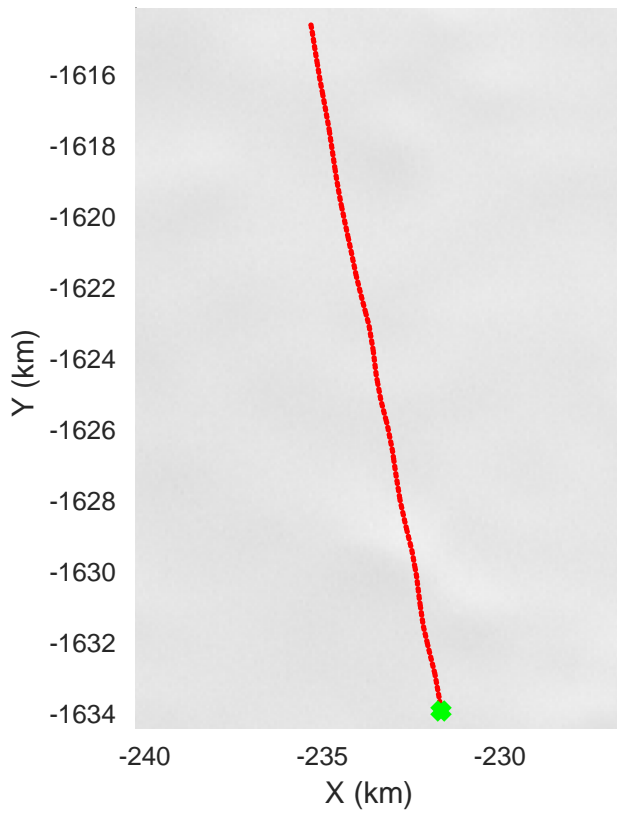
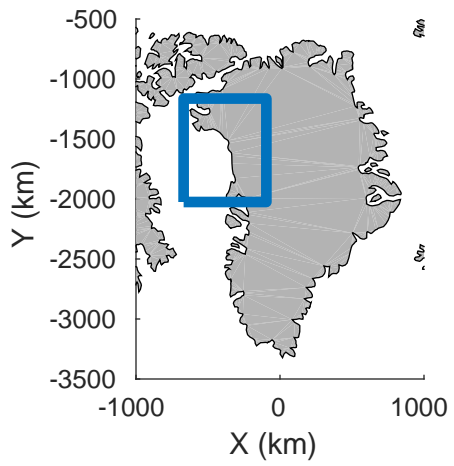
- Segment
- Frame
- ◆ Start

accum 2017_Greenland_P3: "Northwest Coastal A" 20170327_04_077: 15:56:25.6 to 15:58:45.3 GPS




accum 2017_Greenland_P3: "Northwest Coastal A" 20170327_04_077: 15:56:25.6 to 15:58:45.3 GPS

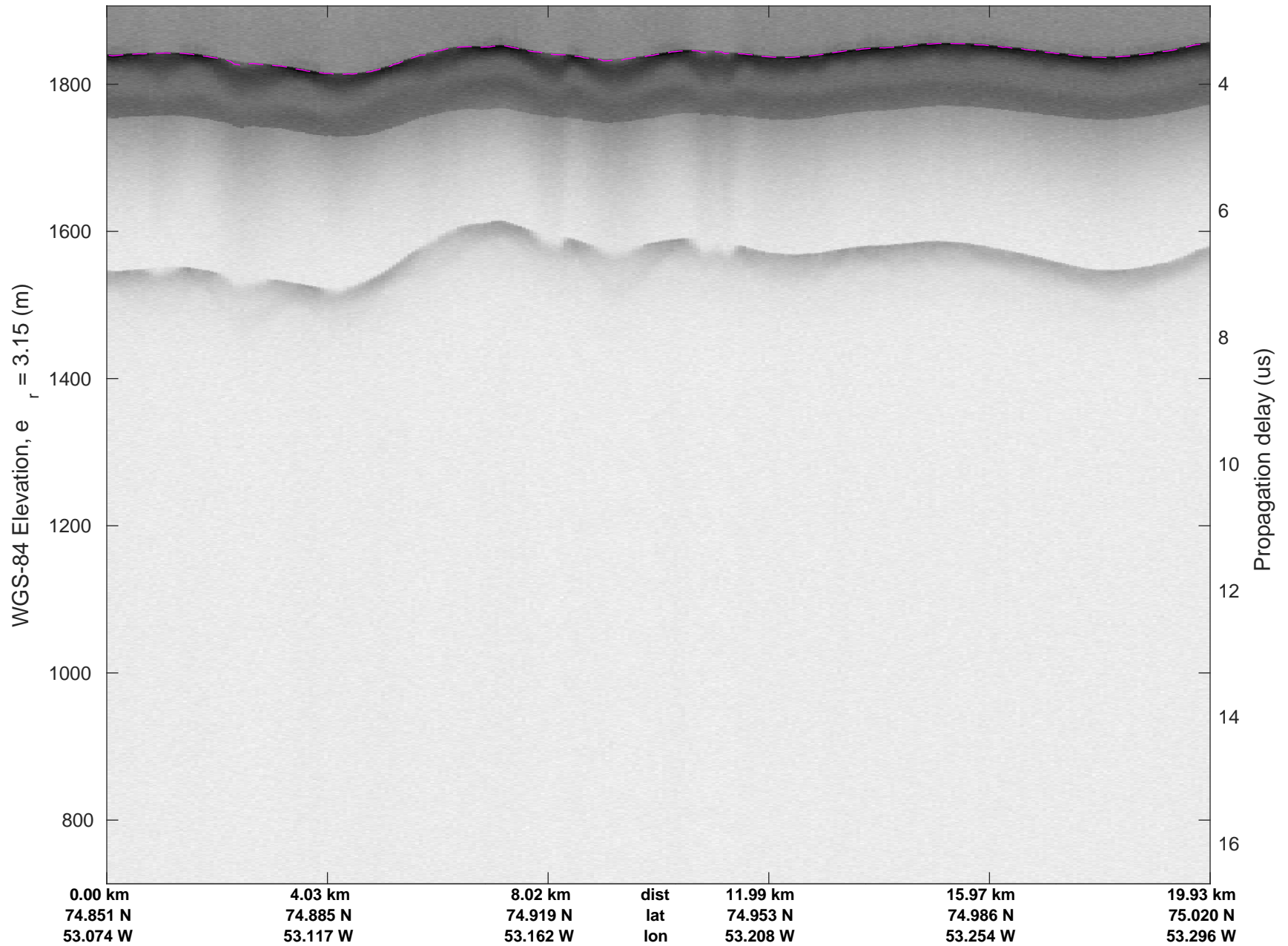


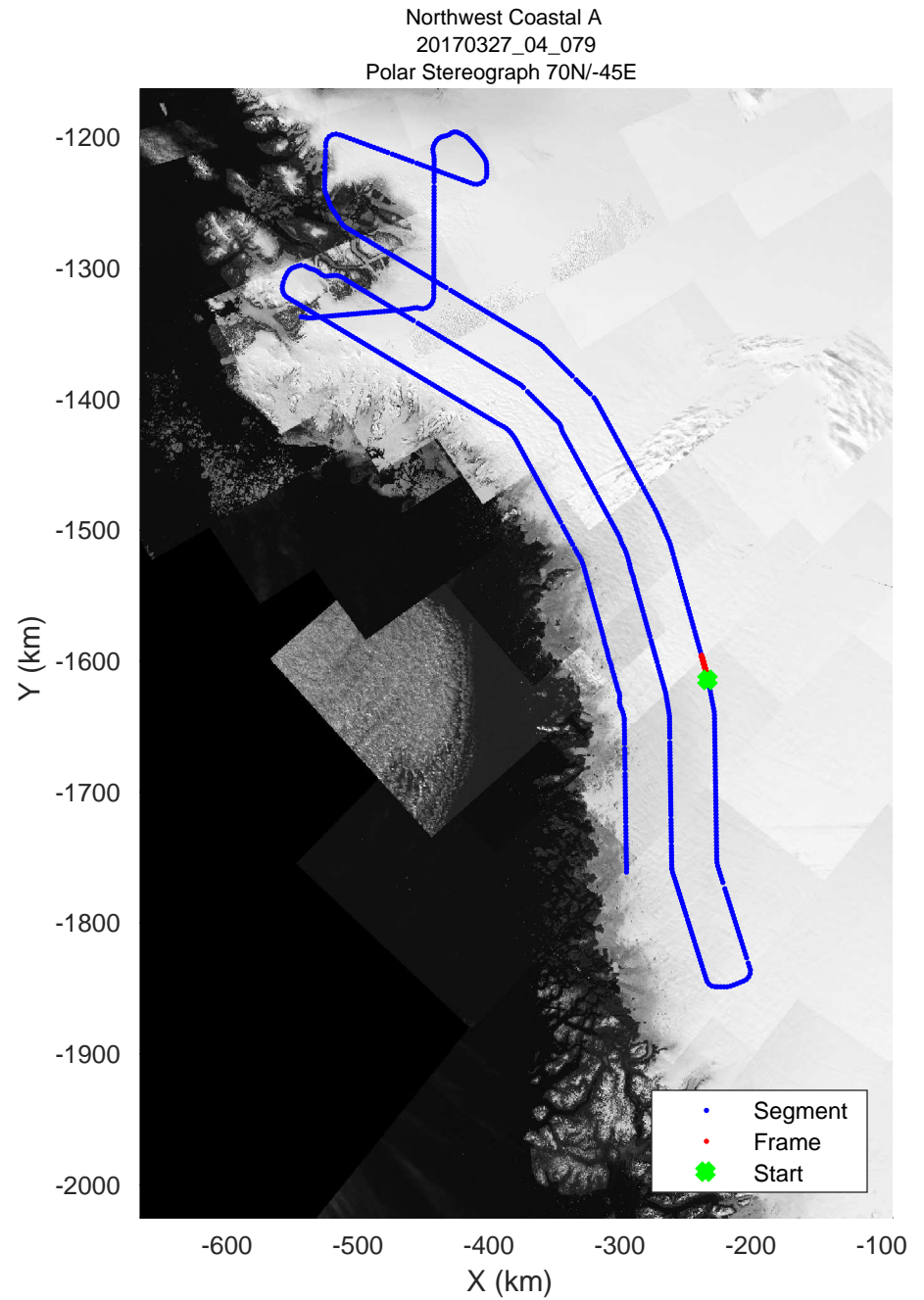
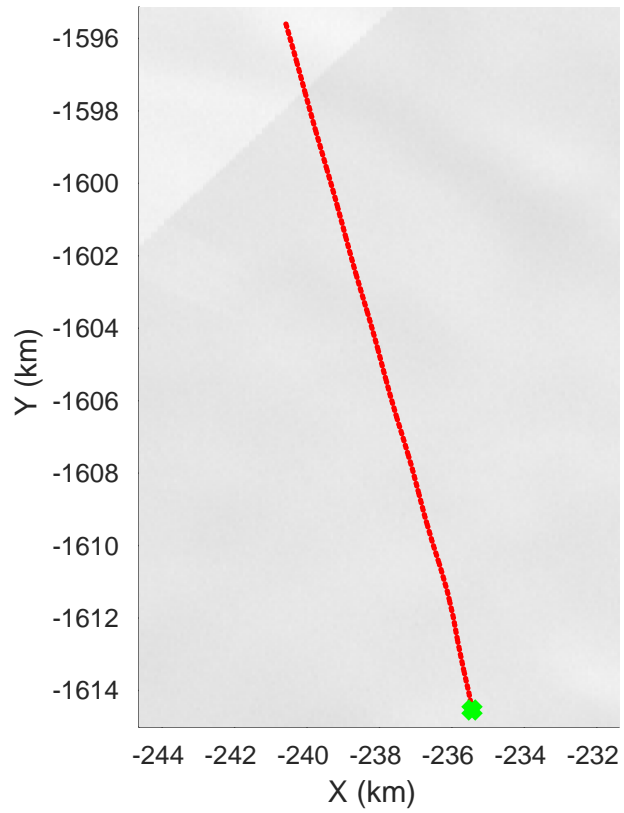
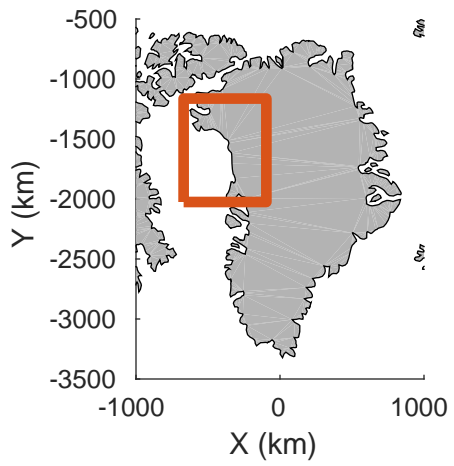


accum 2017_Greenland_P3: "Northwest Coastal A" 20170327_04_078: 15:58:45.8 to 16:01:04.5 GPS




accum 2017_Greenland_P3: "Northwest Coastal A" 20170327_04_078: 15:58:45.8 to 16:01:04.5 GPS

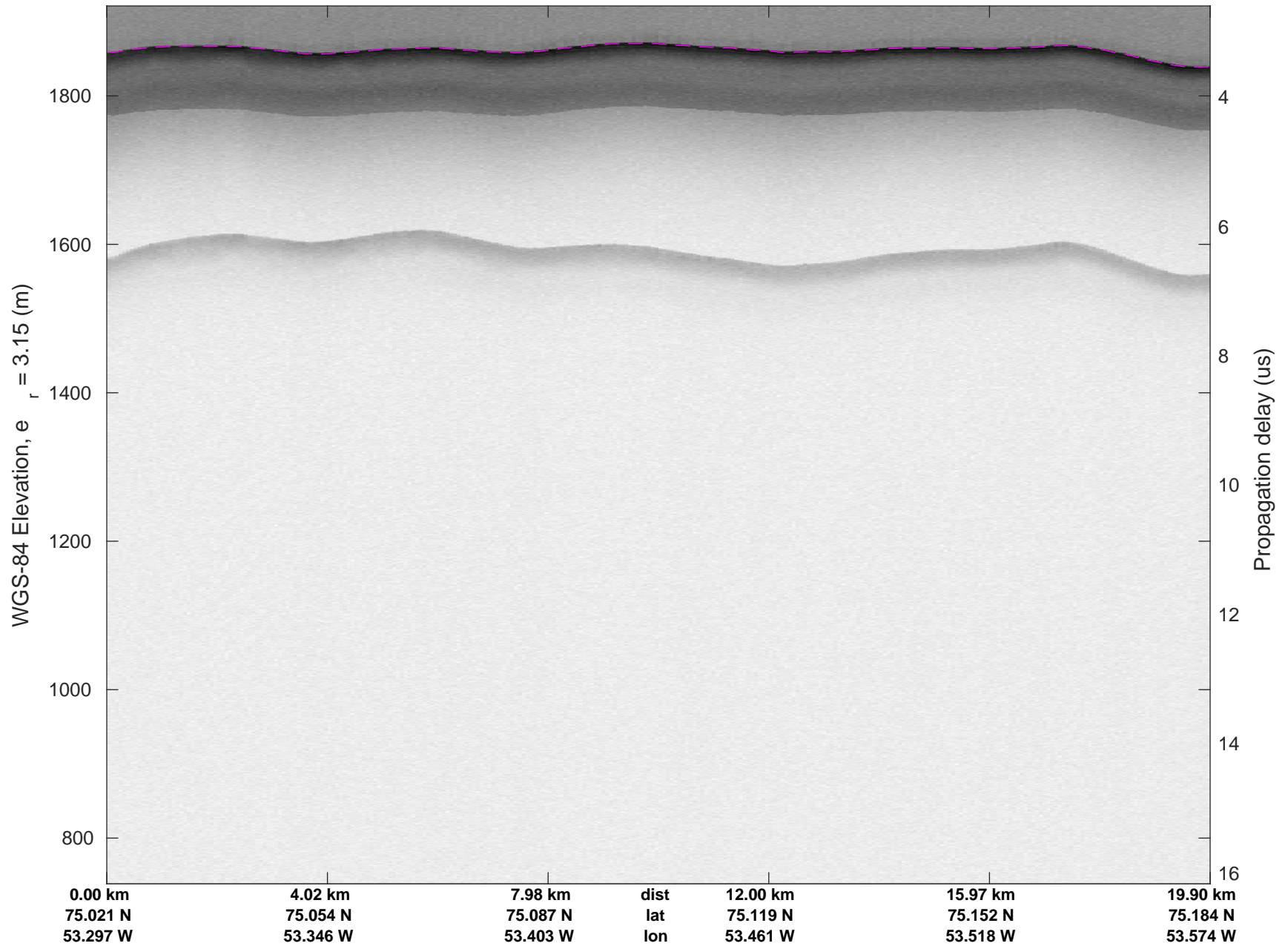


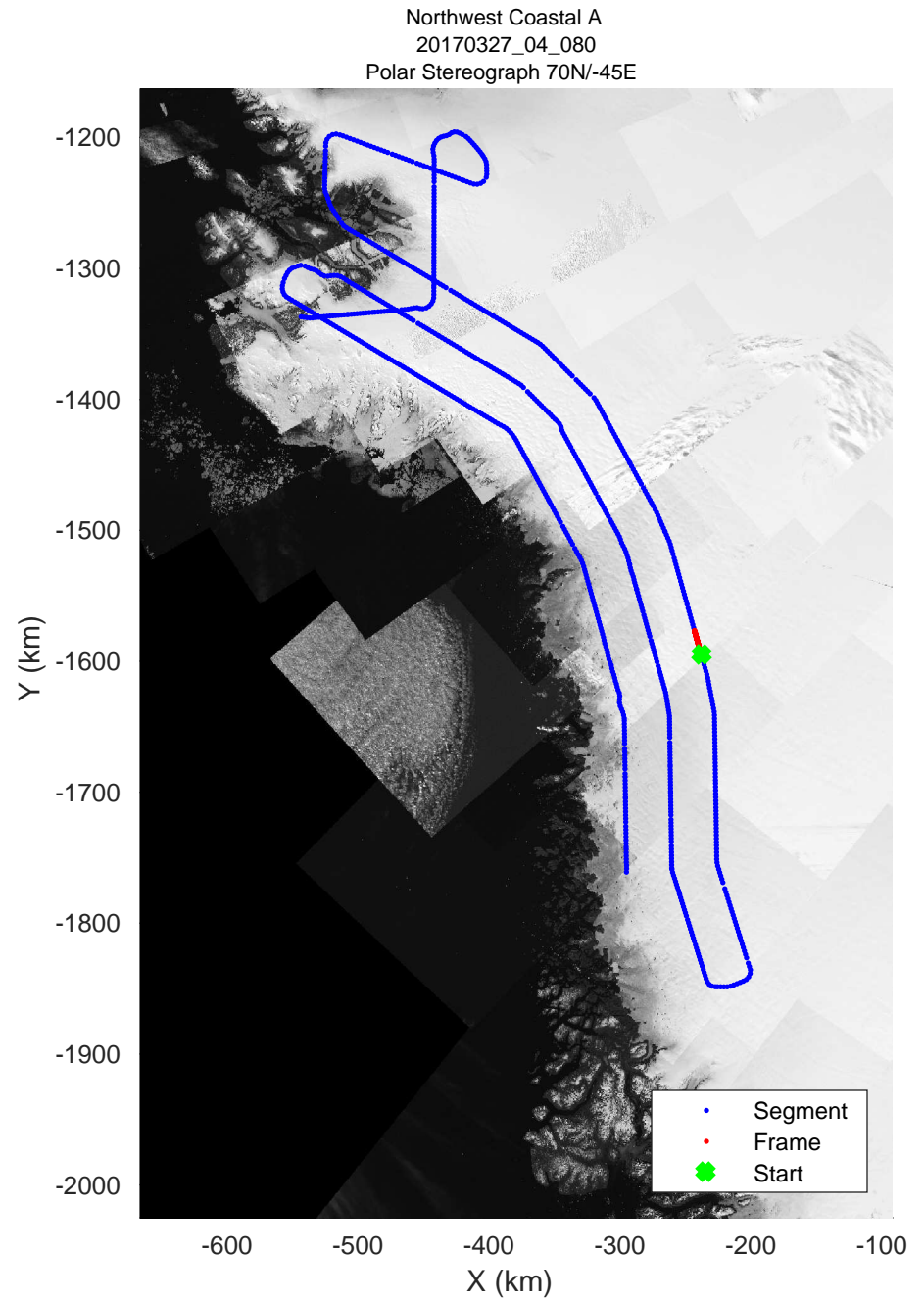
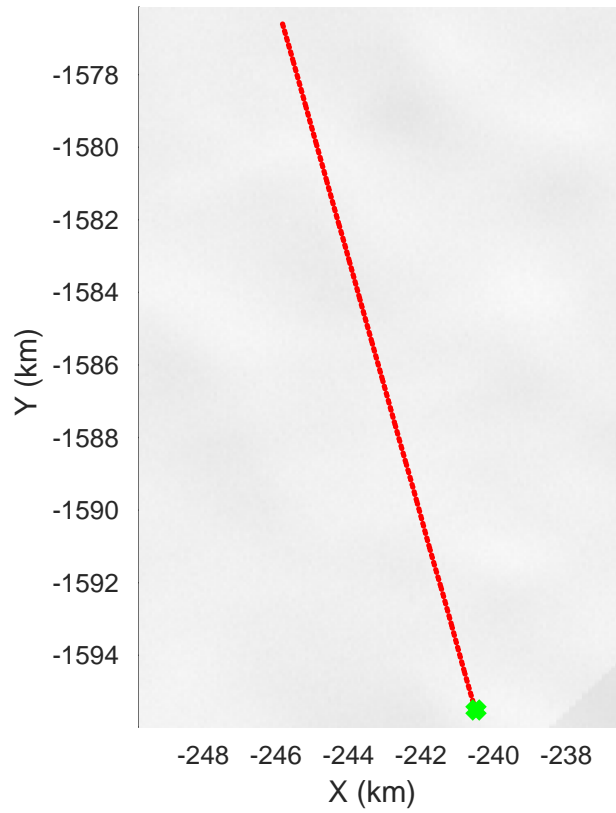
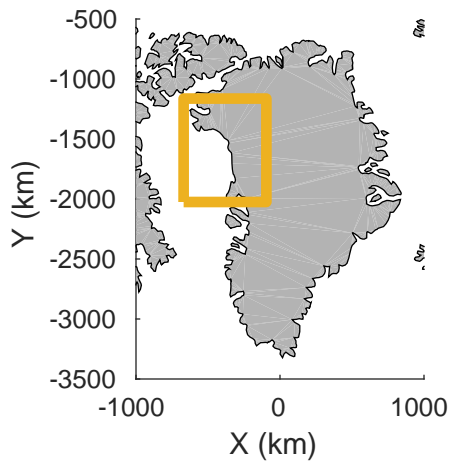


accum 2017_Greenland_P3: "Northwest Coastal A" 20170327_04_079: 16:01:05.1 to 16:03:23.8 GPS




accum 2017_Greenland_P3: "Northwest Coastal A" 20170327_04_079: 16:01:05.1 to 16:03:23.8 GPS




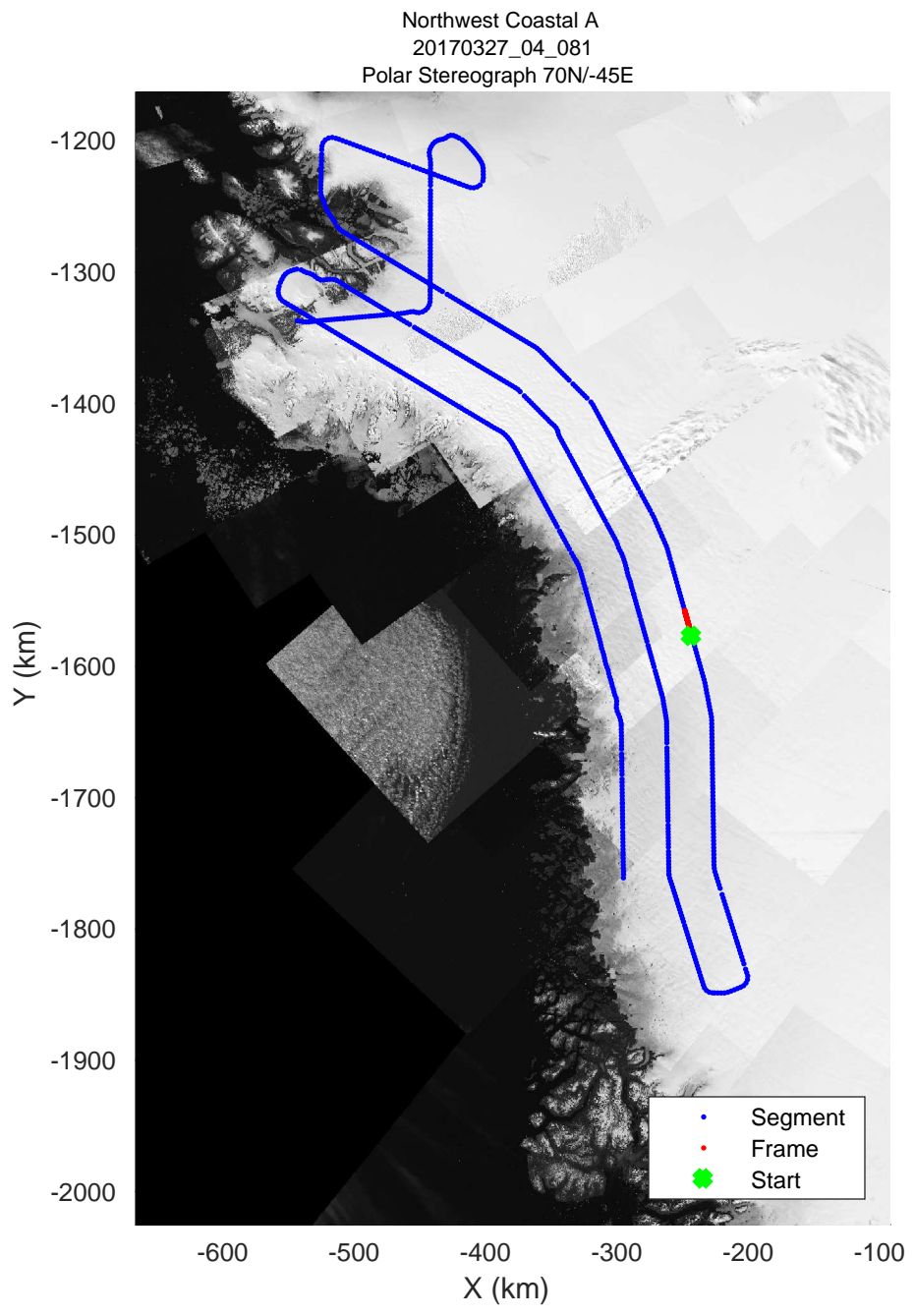
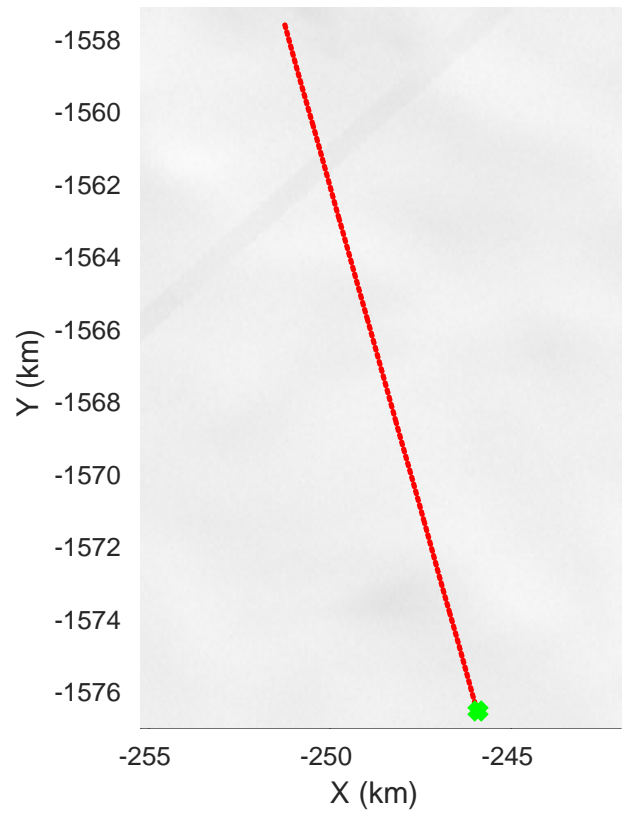
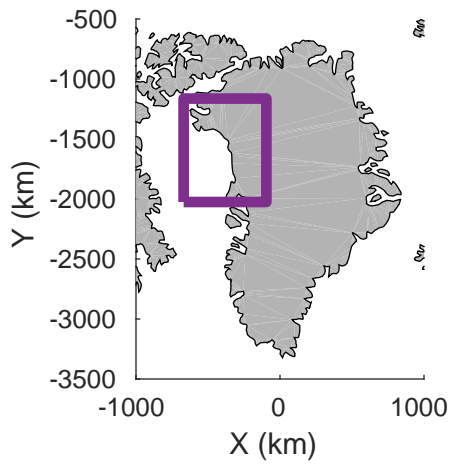


accum 2017_Greenland_P3: "Northwest Coastal A" 20170327_04_080: 16:03:24.5 to 16:05:43.7 GPS




accum 2017_Greenland_P3: "Northwest Coastal A" 20170327_04_080: 16:03:24.5 to 16:05:43.7 GPS

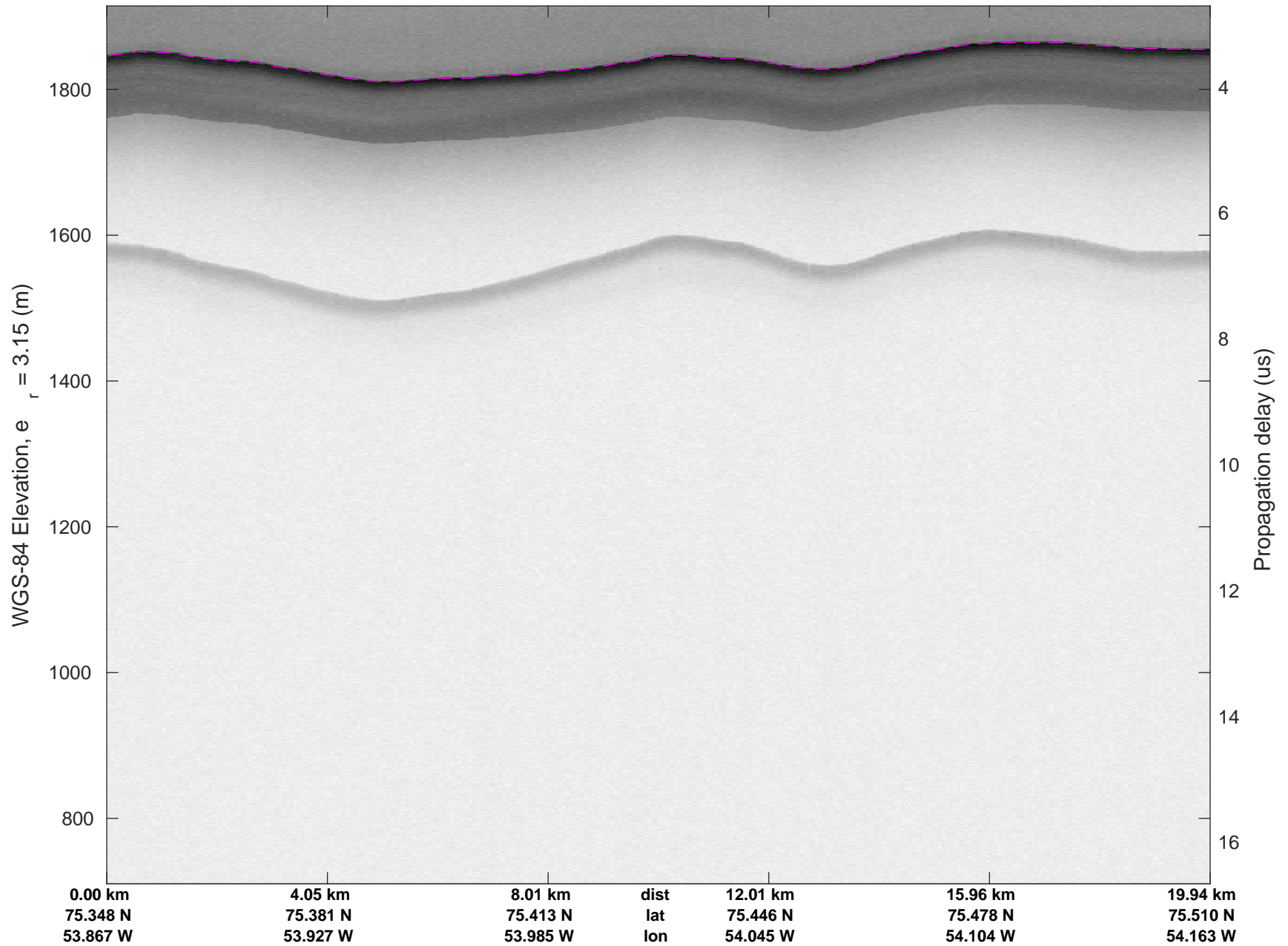


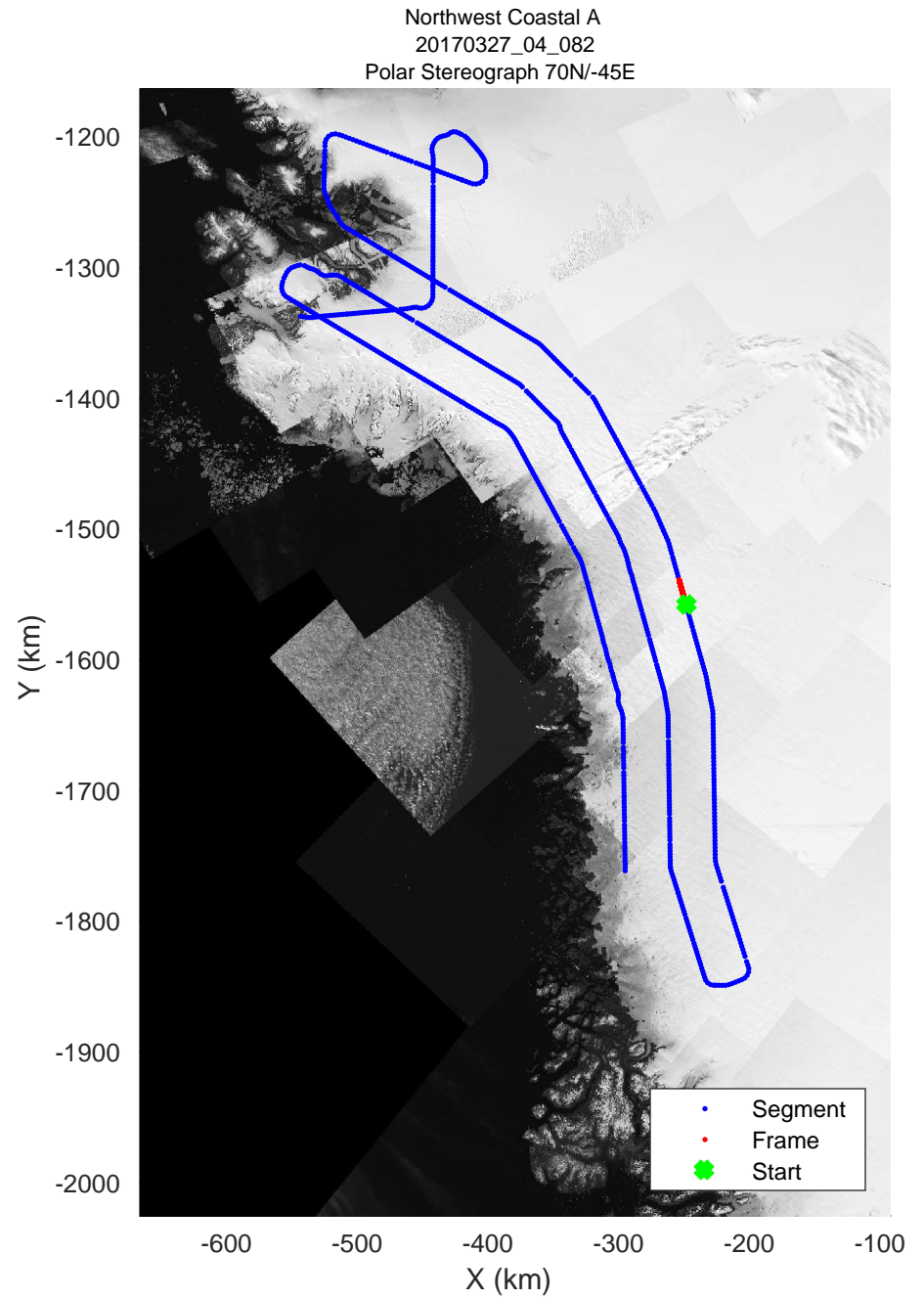
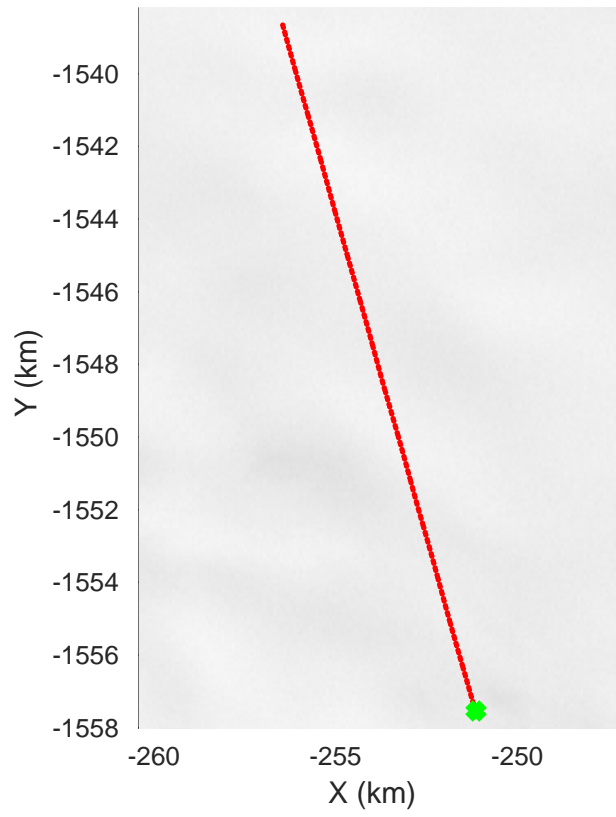
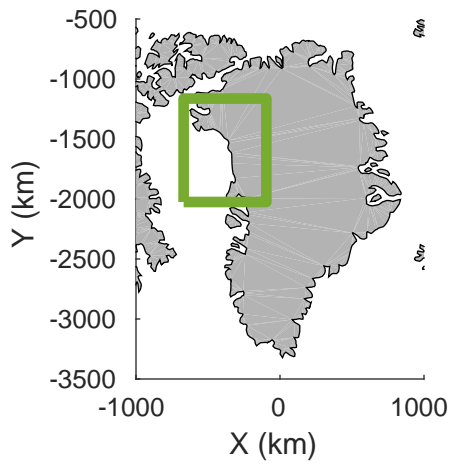


accum 2017_Greenland_P3: "Northwest Coastal A" 20170327_04_081: 16:05:44.4 to 16:08:06.0 GPS




accum 2017_Greenland_P3: "Northwest Coastal A" 20170327_04_081: 16:05:44.4 to 16:08:06.0 GPS

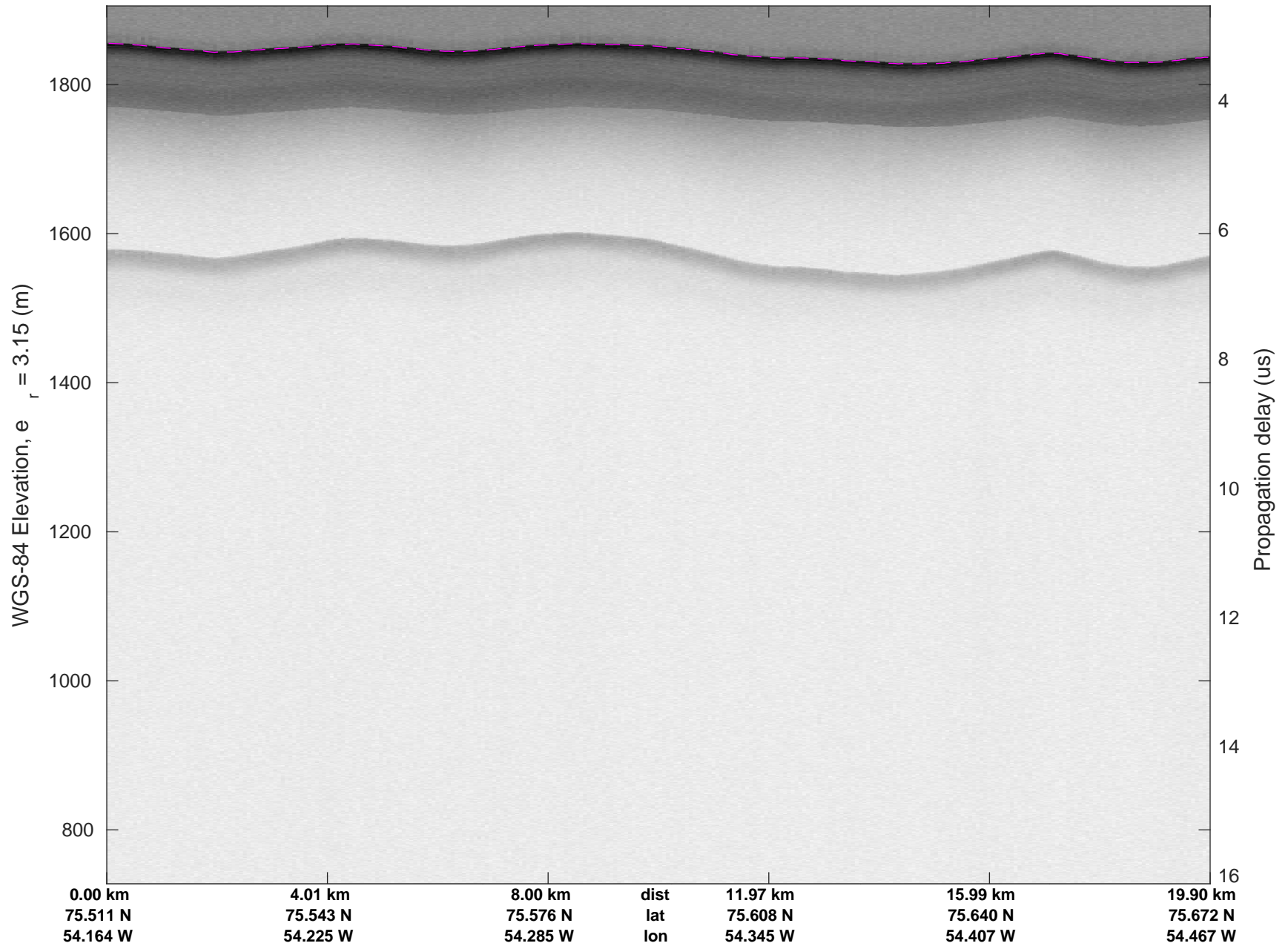


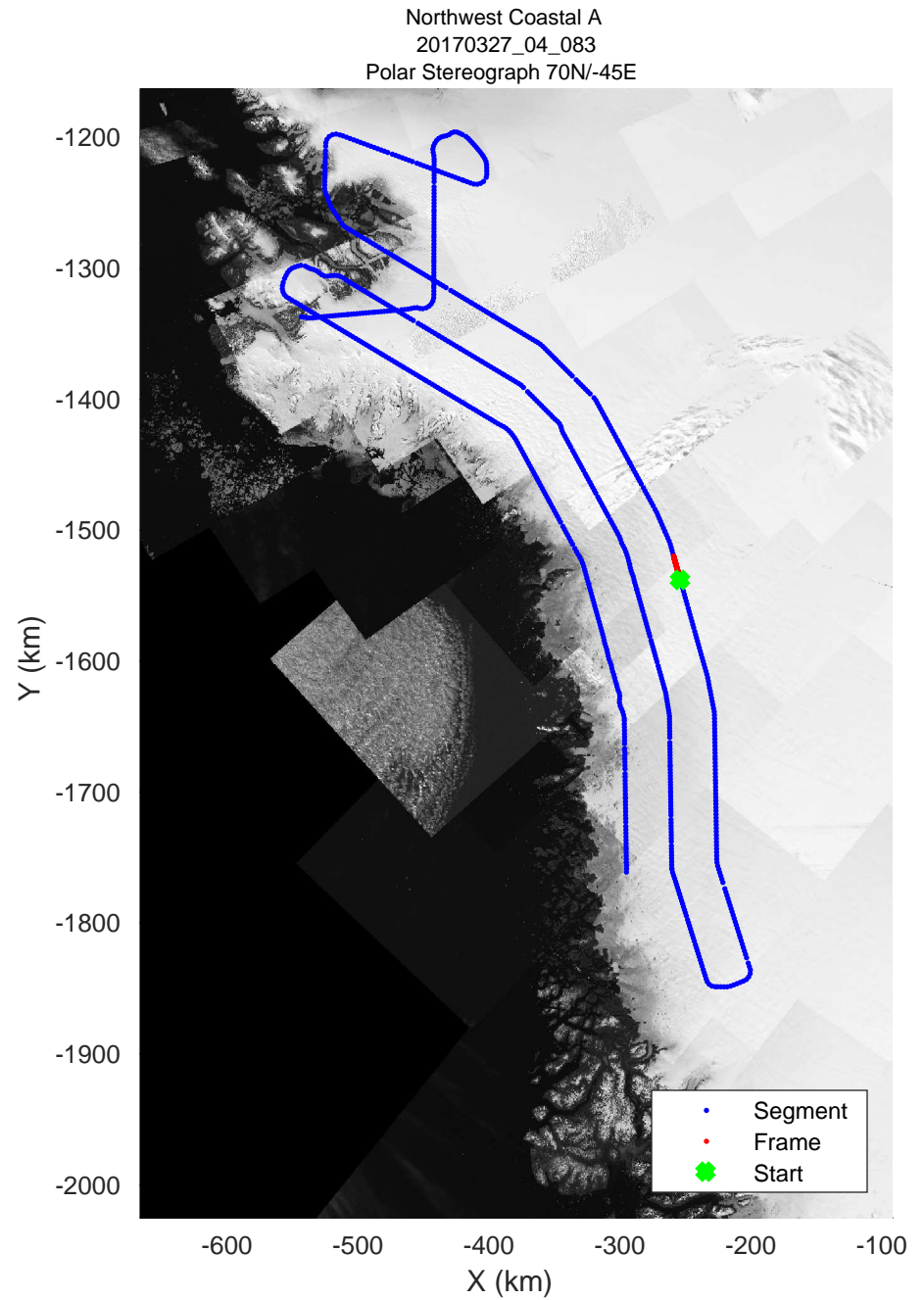
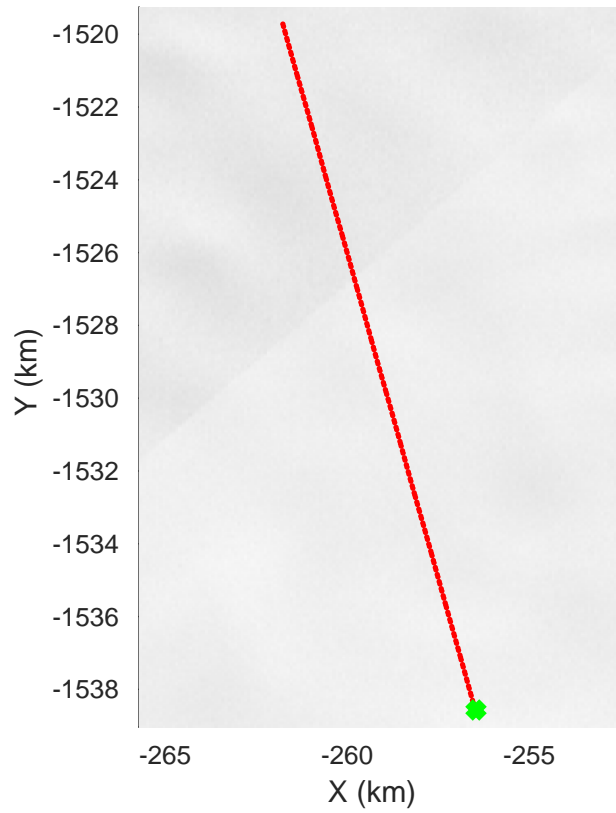
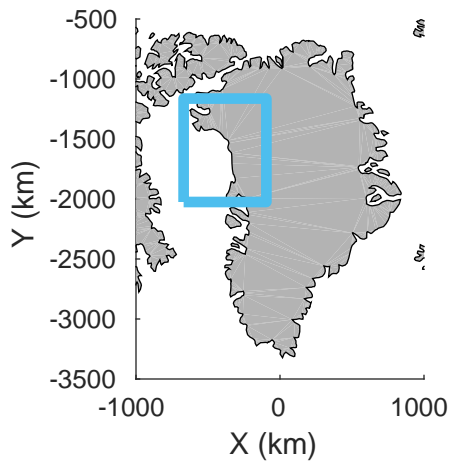


accum 2017_Greenland_P3: "Northwest Coastal A" 20170327_04_082: 16:08:06.5 to 16:10:26.2 GPS




accum 2017_Greenland_P3: "Northwest Coastal A" 20170327_04_082: 16:08:06.5 to 16:10:26.2 GPS




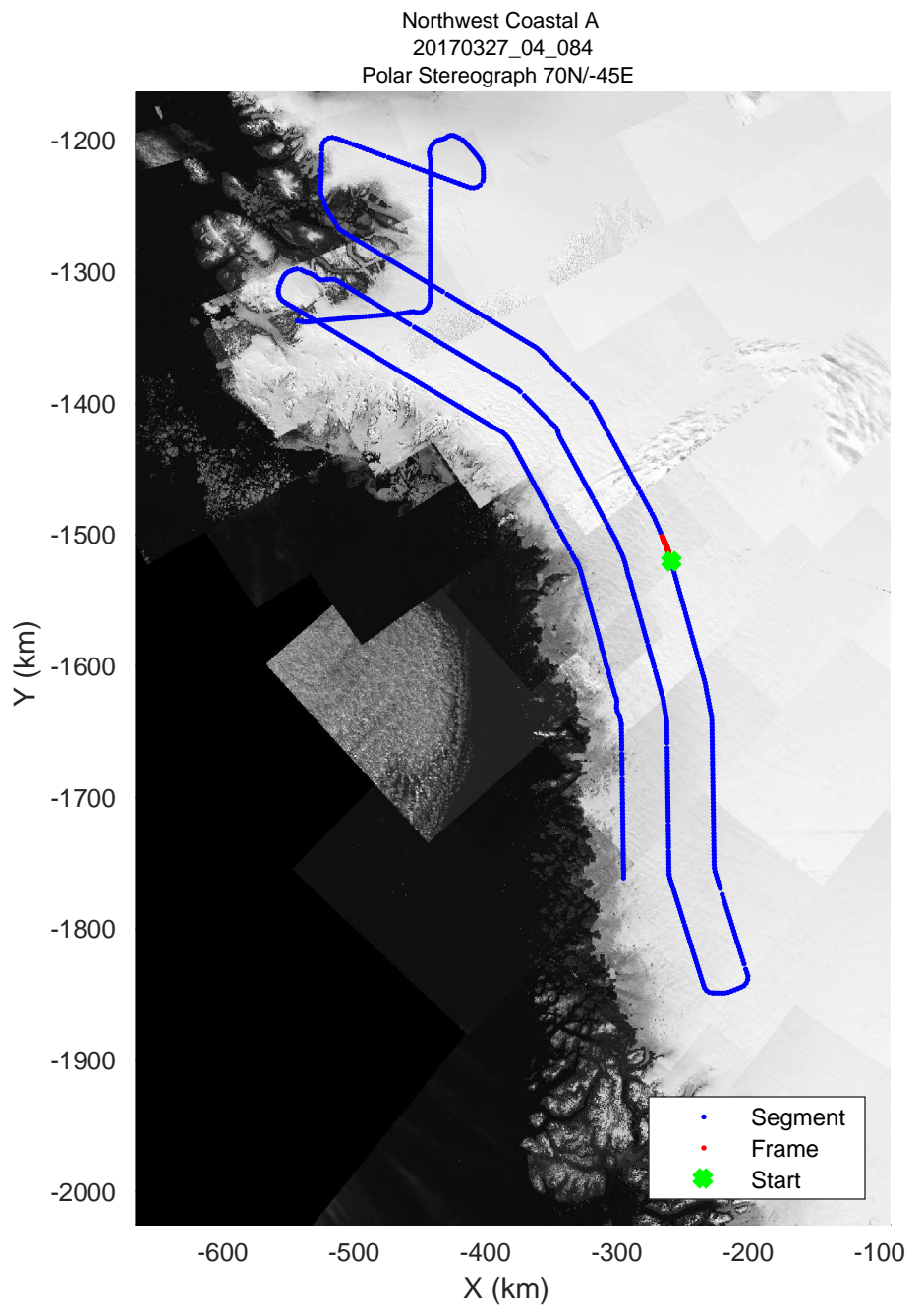
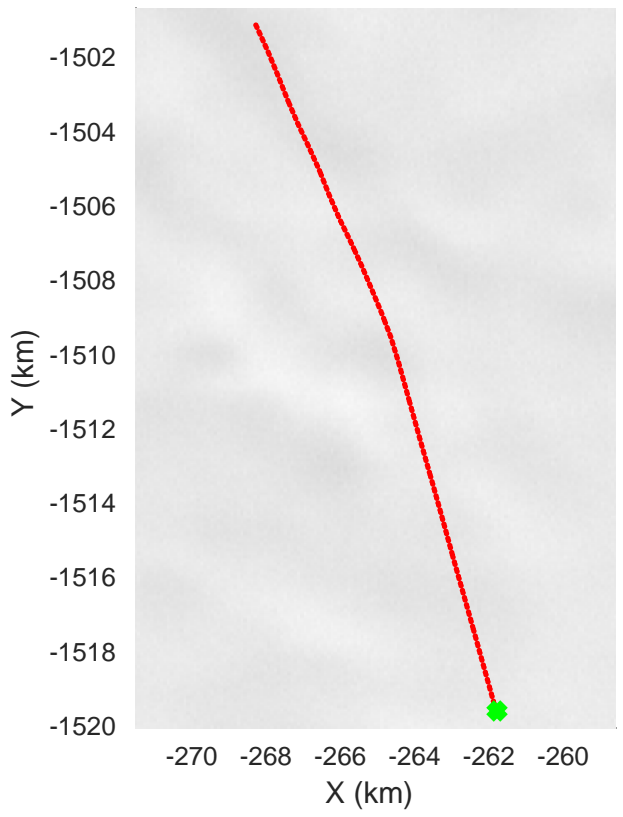
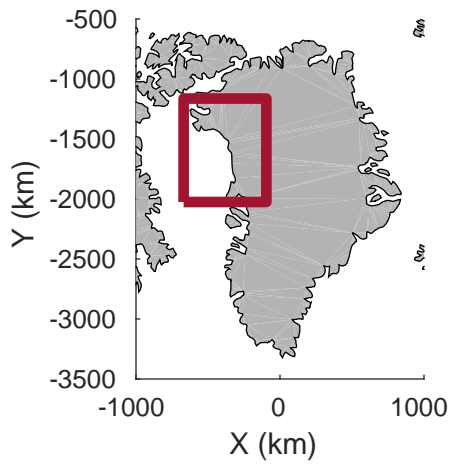


accum 2017_Greenland_P3: "Northwest Coastal A" 20170327_04_083: 16:10:26.9 to 16:12:47.1 GPS




accum 2017_Greenland_P3: "Northwest Coastal A" 20170327_04_083: 16:10:26.9 to 16:12:47.1 GPS




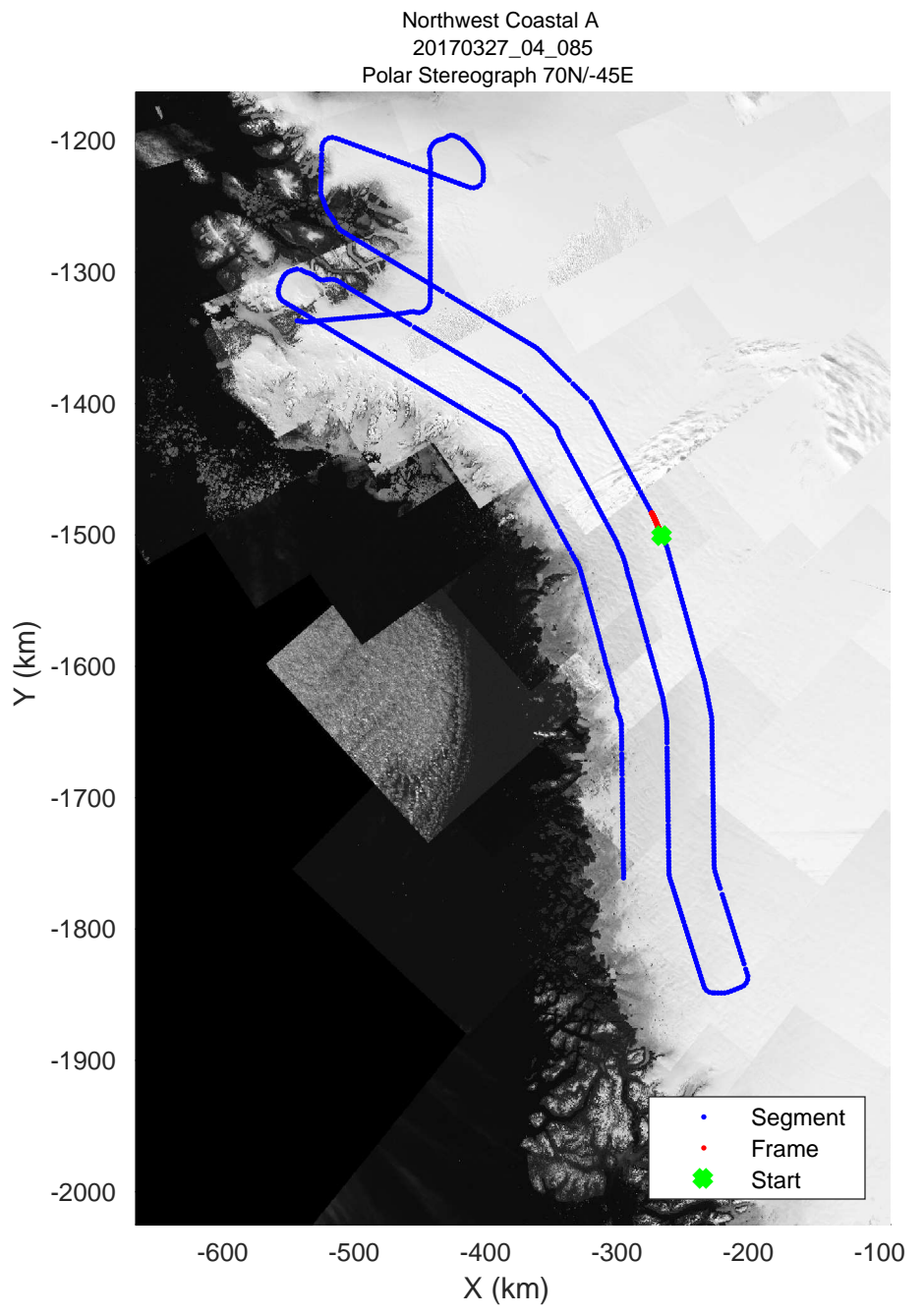
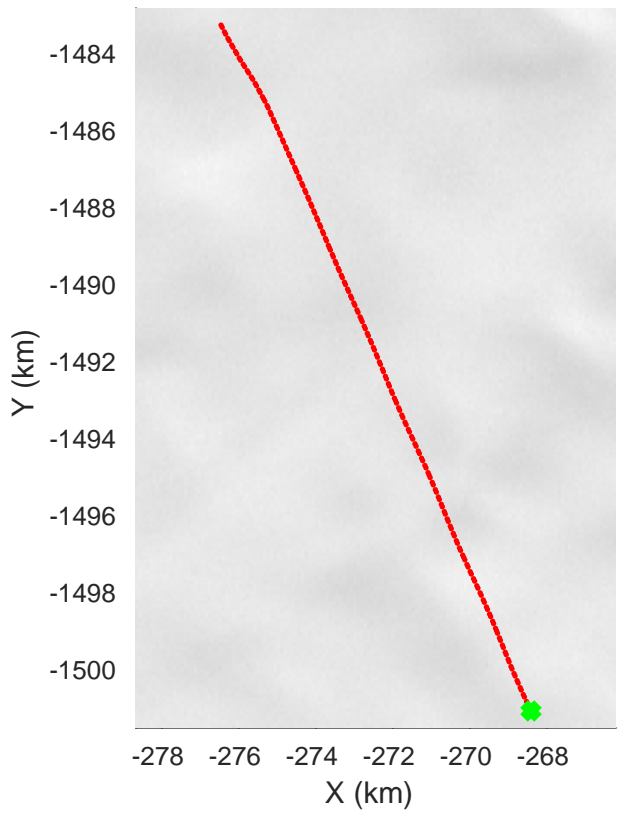
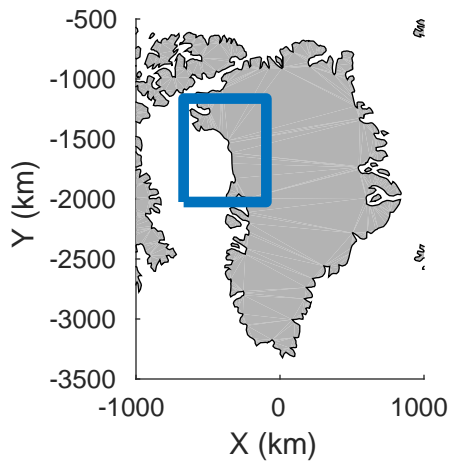


accum 2017_Greenland_P3: "Northwest Coastal A" 20170327_04_084: 16:12:48.0 to 16:15:09.1 GPS




accum 2017_Greenland_P3: "Northwest Coastal A" 20170327_04_084: 16:12:48.0 to 16:15:09.1 GPS

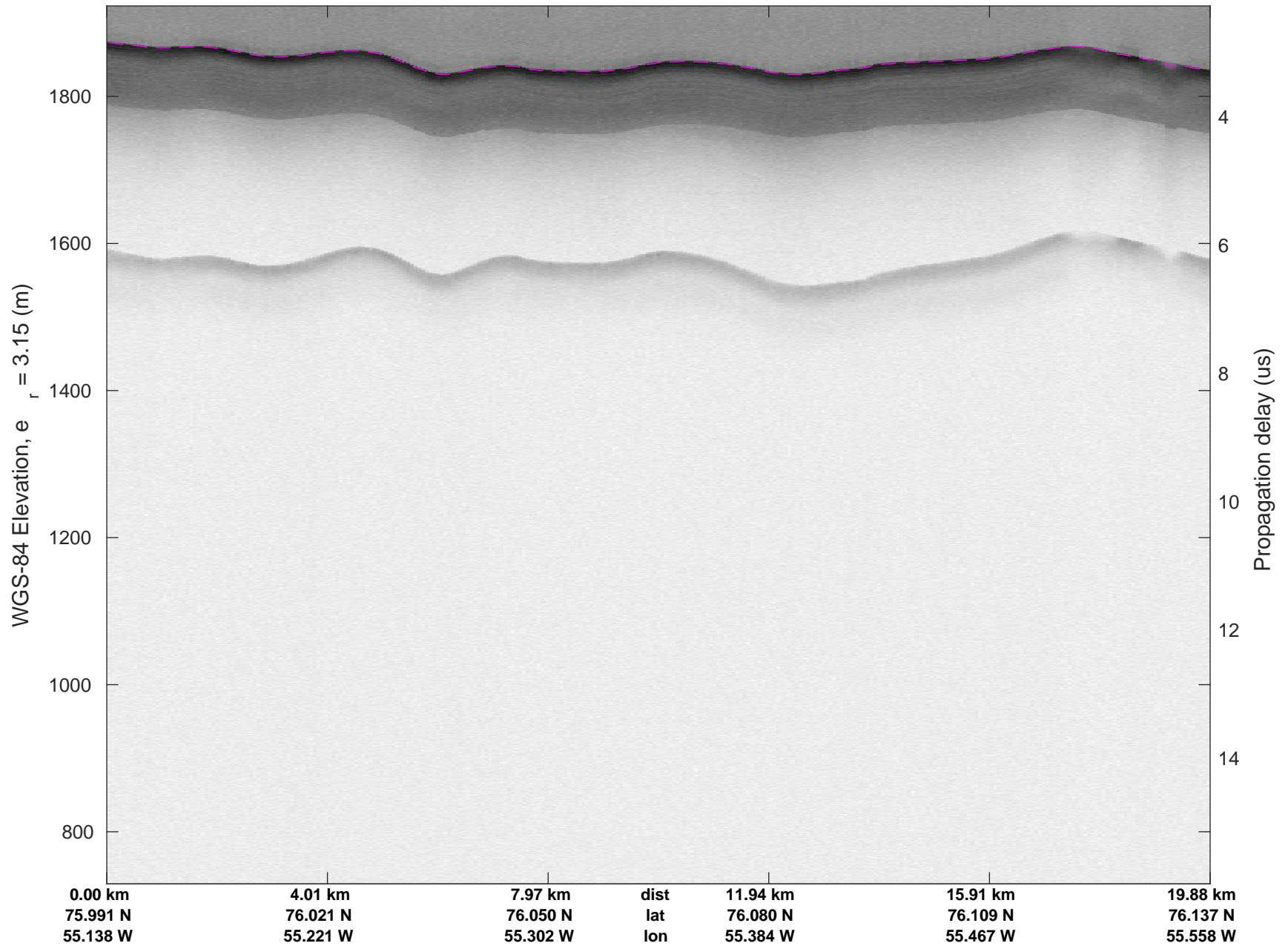


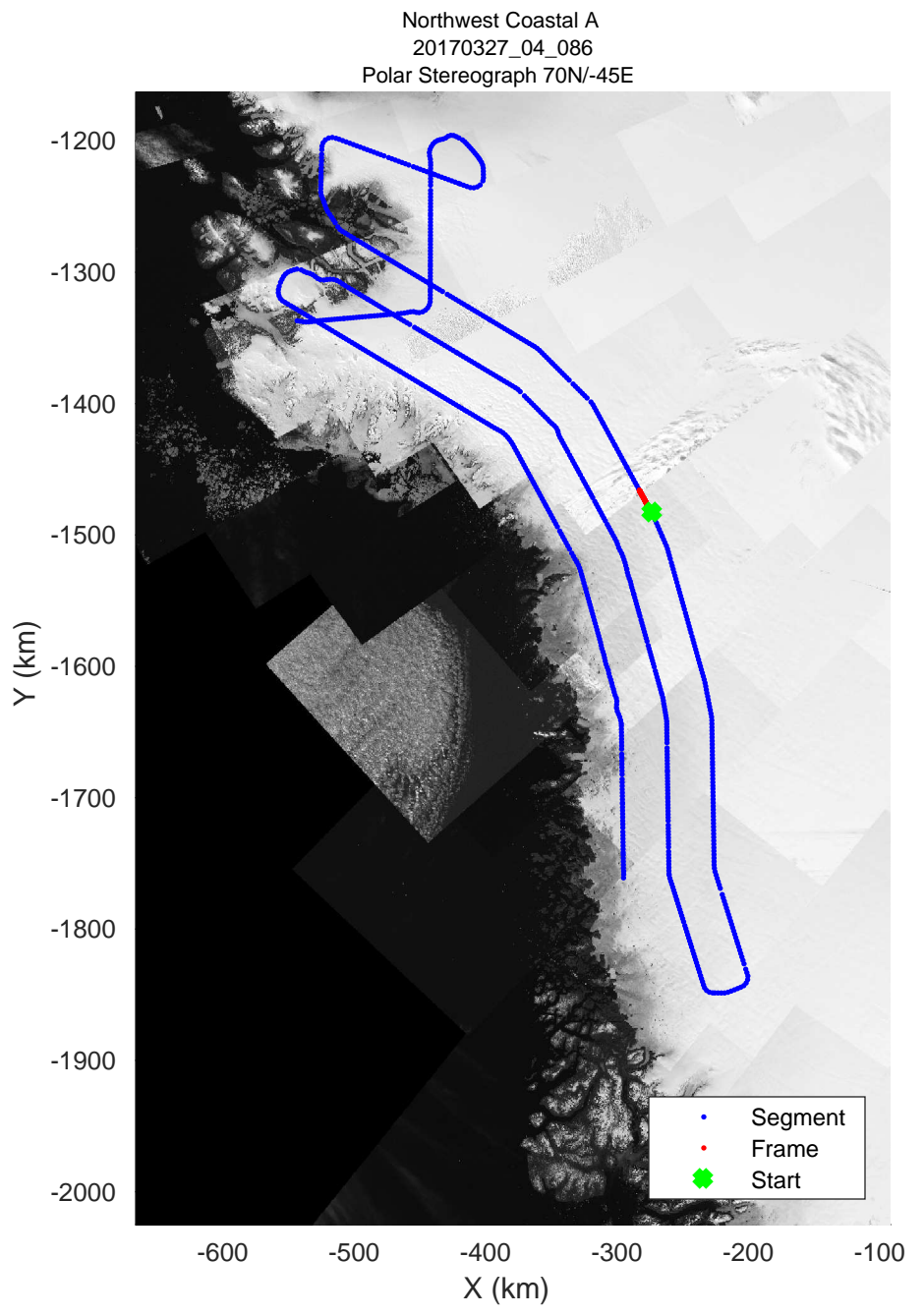
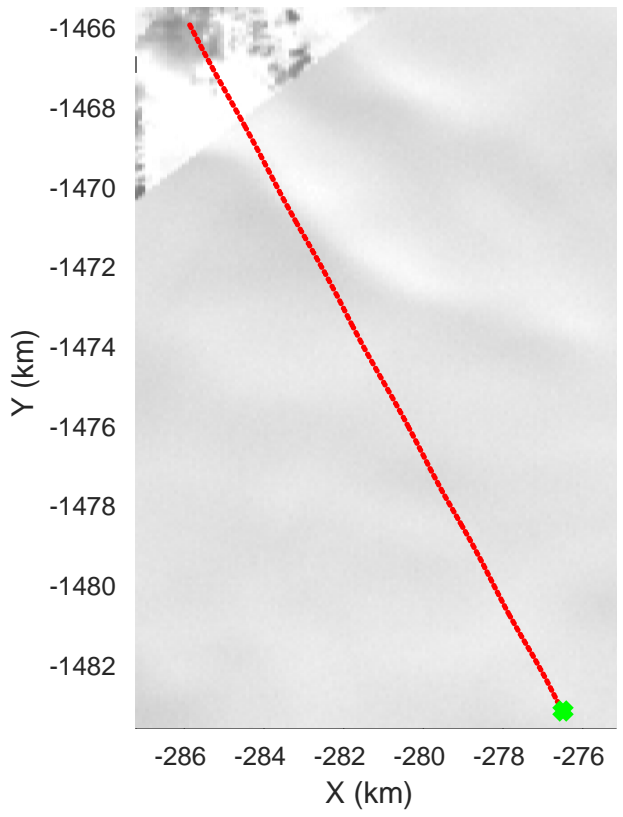
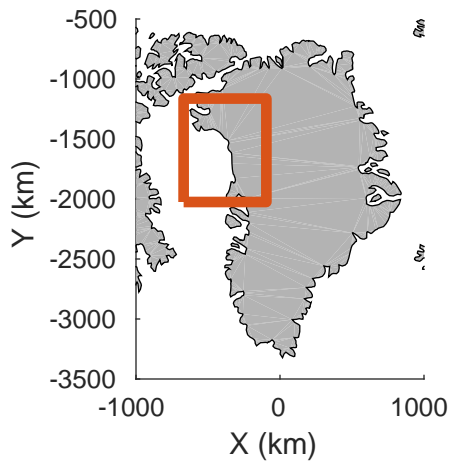


accum 2017_Greenland_P3: "Northwest Coastal A" 20170327_04_085: 16:15:09.7 to 16:17:30.8 GPS




accum 2017_Greenland_P3: "Northwest Coastal A" 20170327_04_085: 16:15:09.7 to 16:17:30.8 GPS

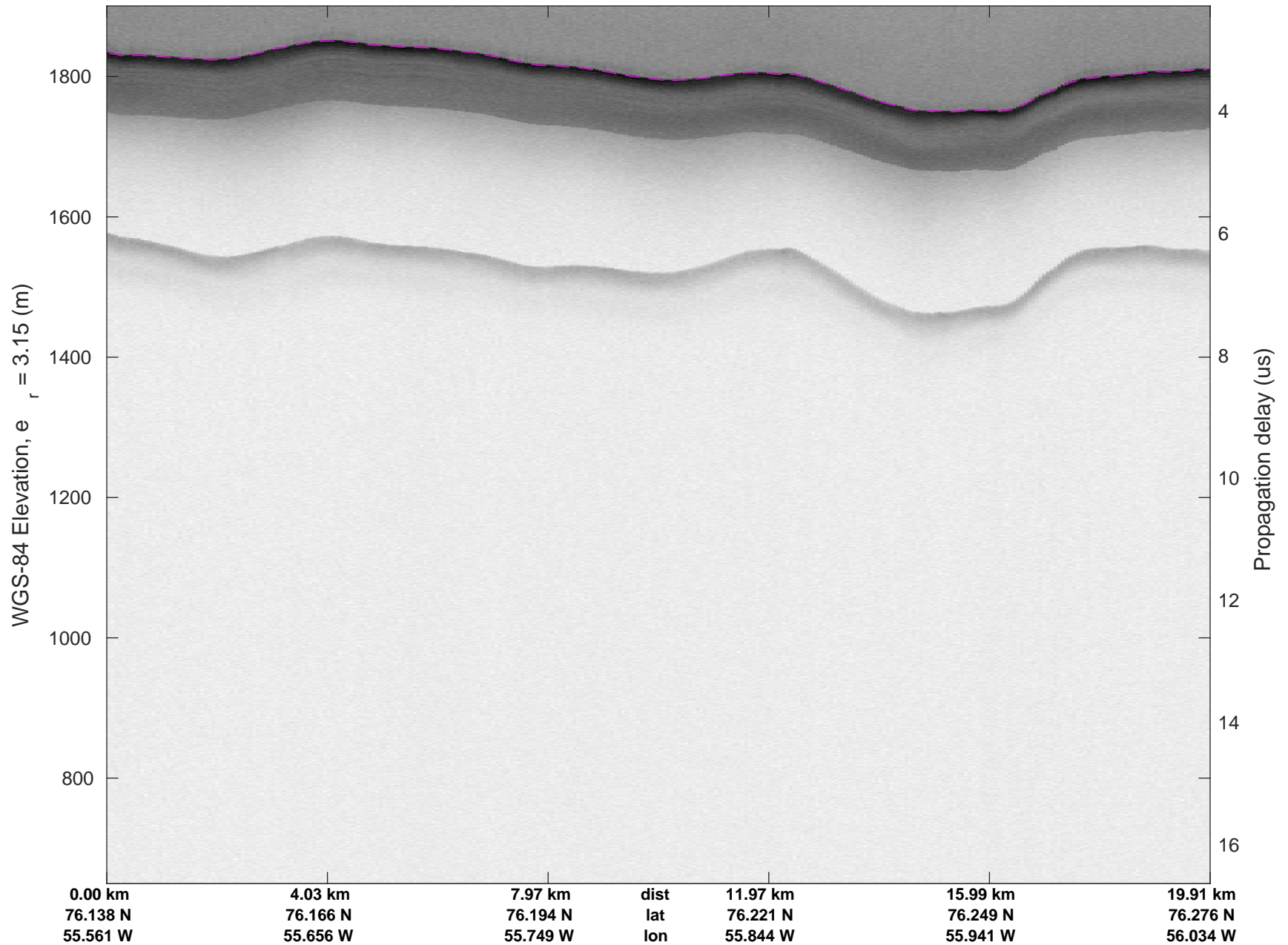


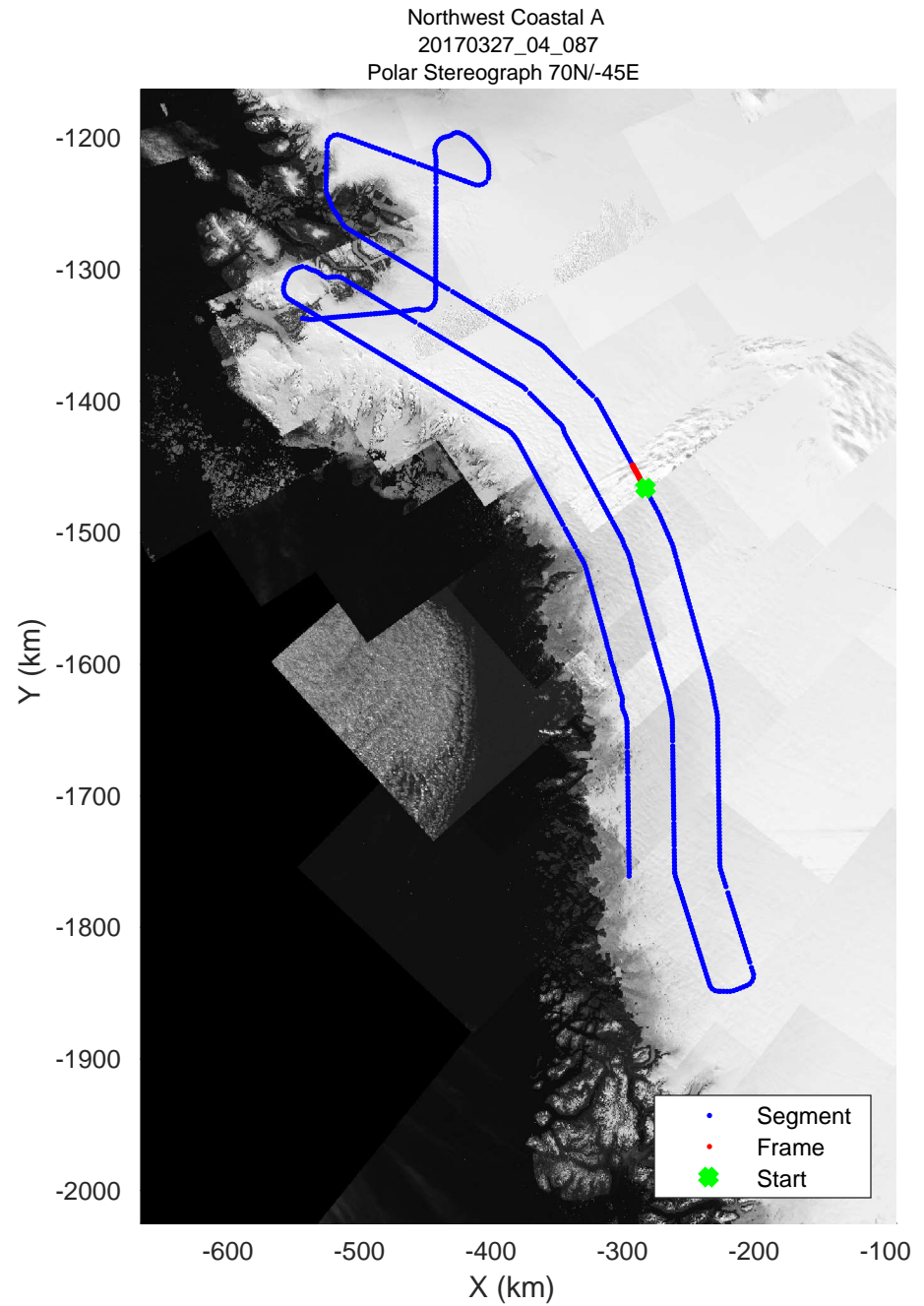
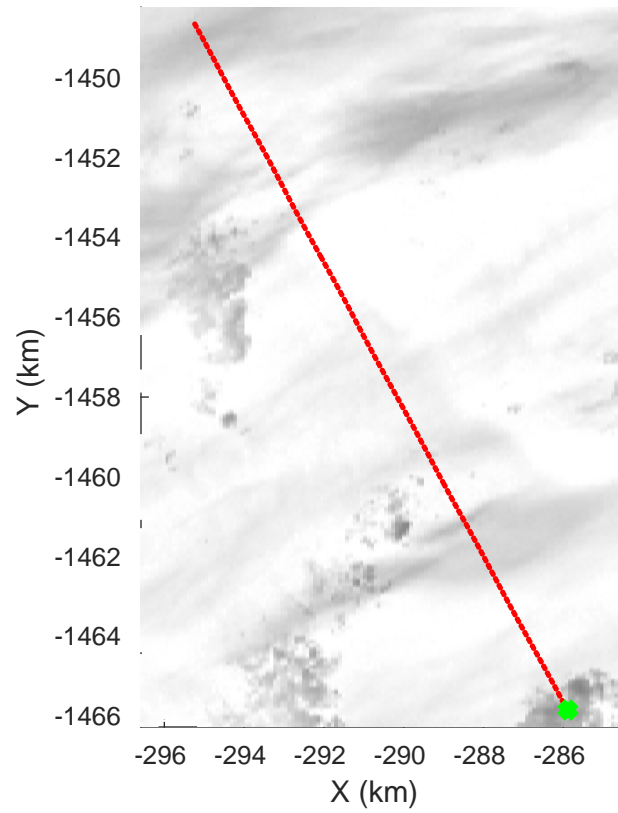
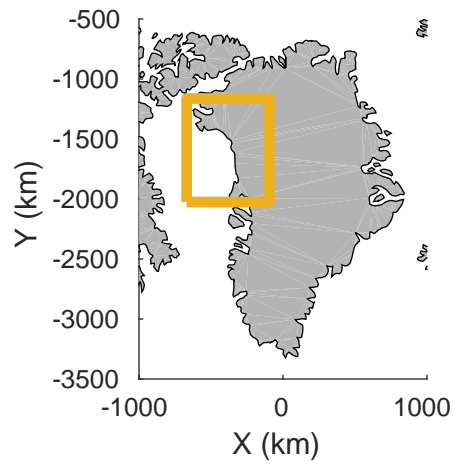


accum 2017_Greenland_P3: "Northwest Coastal A" 20170327_04_086: 16:17:31.7 to 16:19:53.3 GPS




accum 2017_Greenland_P3: "Northwest Coastal A" 20170327_04_086: 16:17:31.7 to 16:19:53.3 GPS

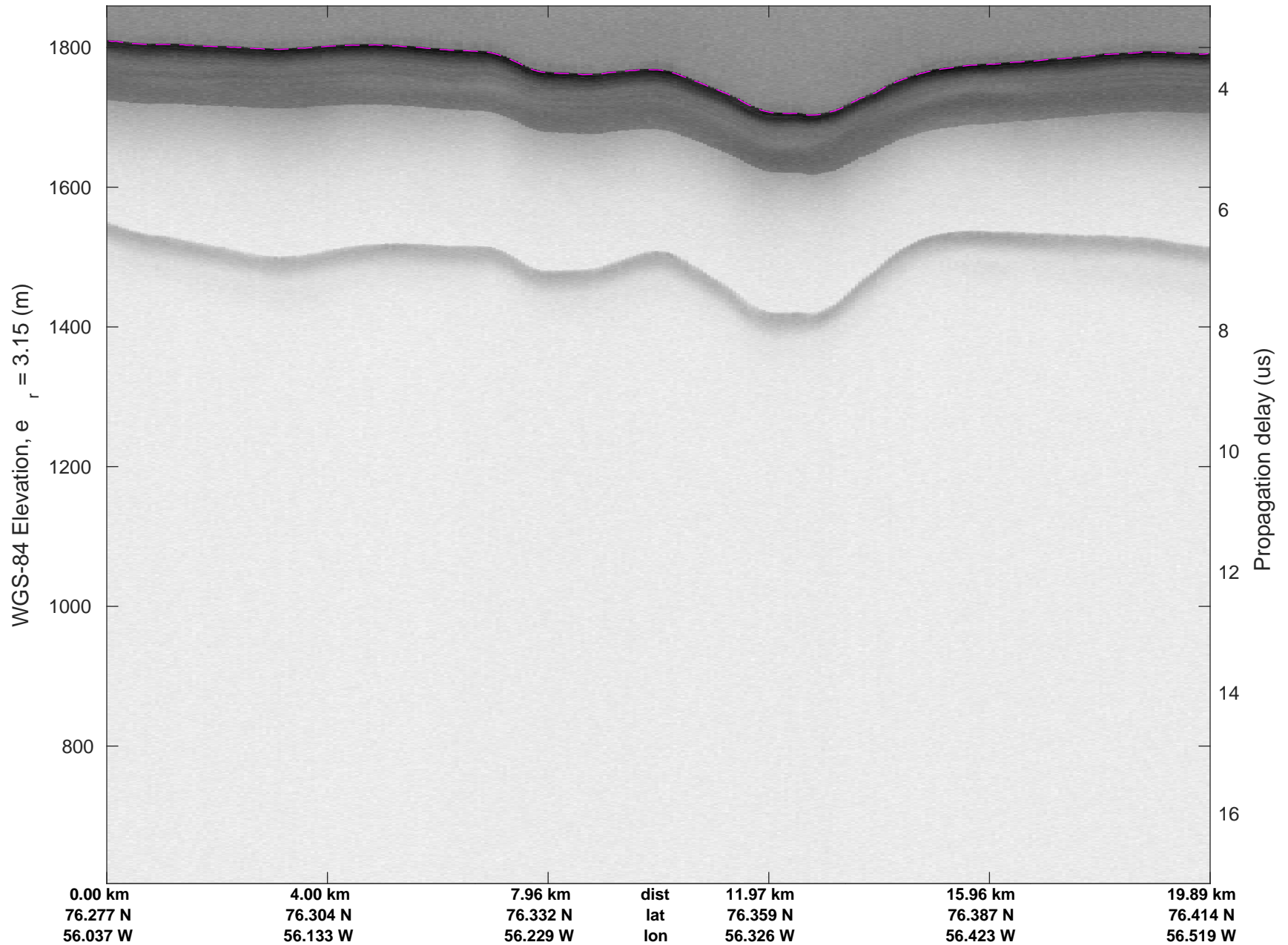


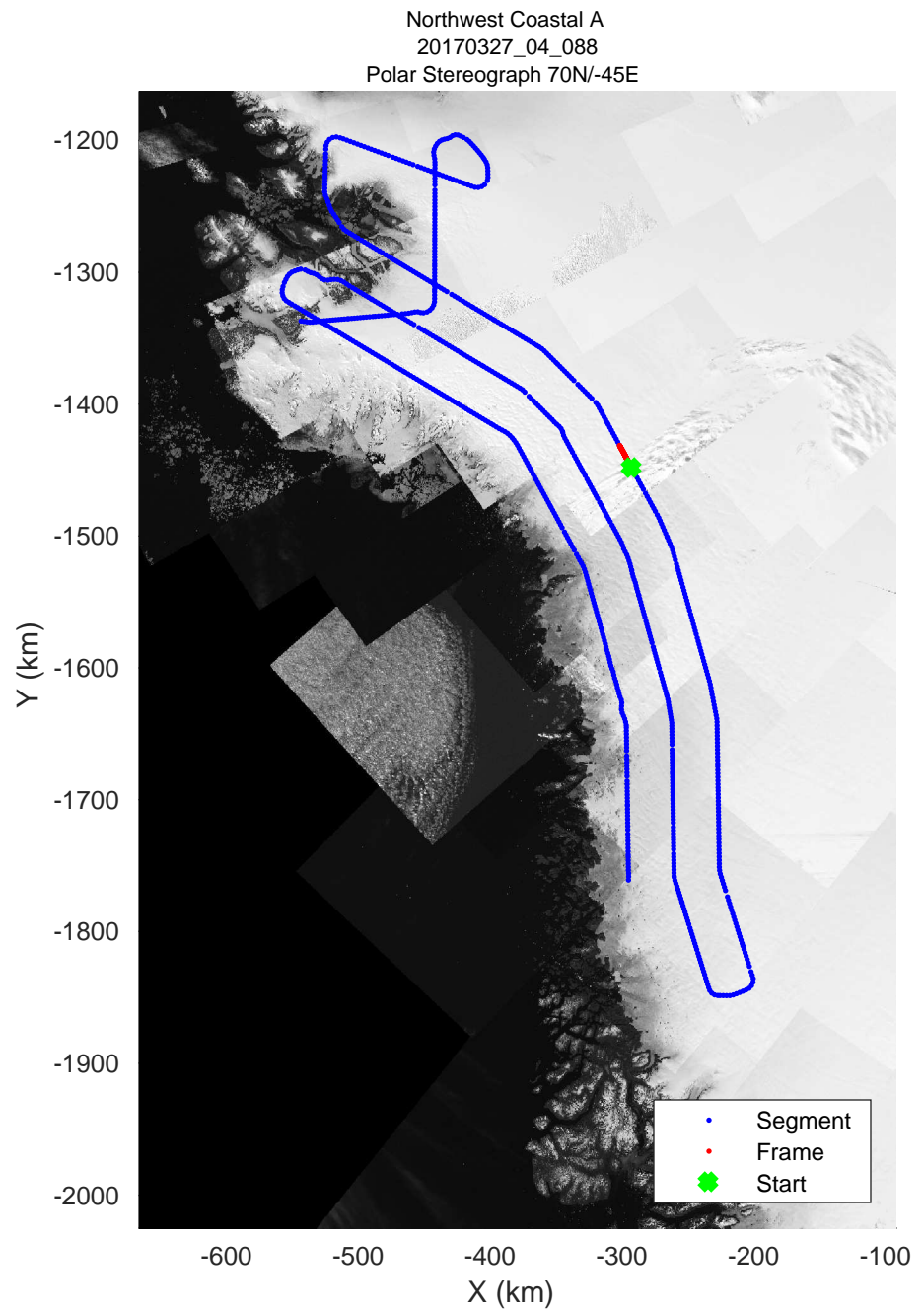
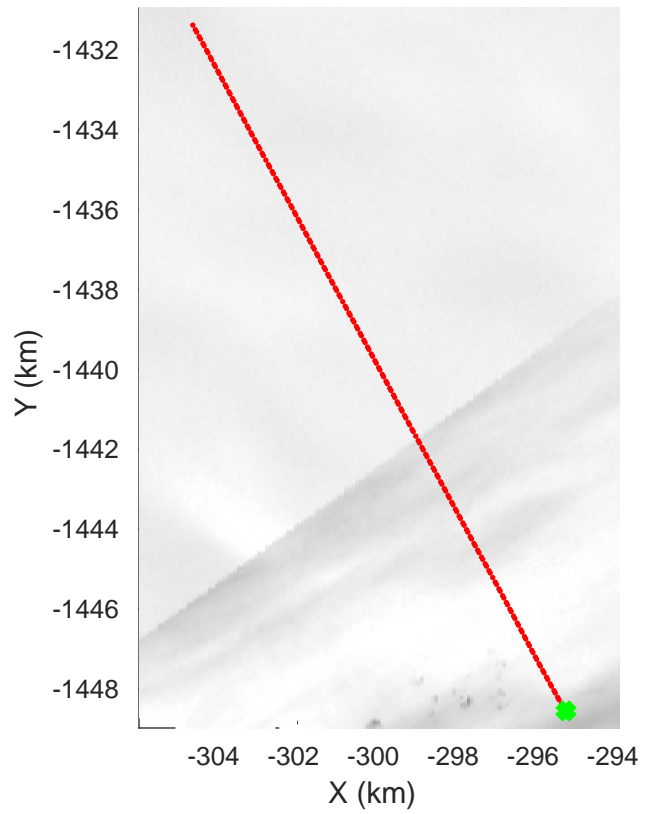
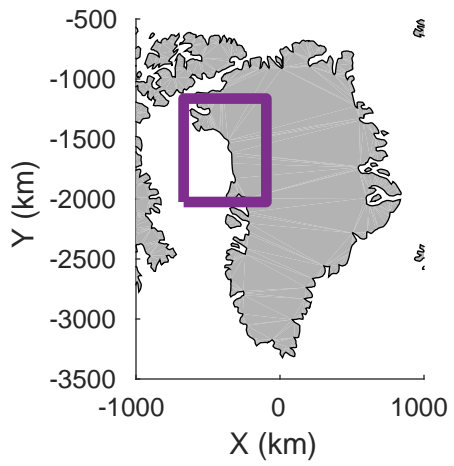


accum 2017_Greenland_P3: "Northwest Coastal A" 20170327_04_087: 16:19:54.0 to 16:22:16.6 GPS




accum 2017_Greenland_P3: "Northwest Coastal A" 20170327_04_087: 16:19:54.0 to 16:22:16.6 GPS




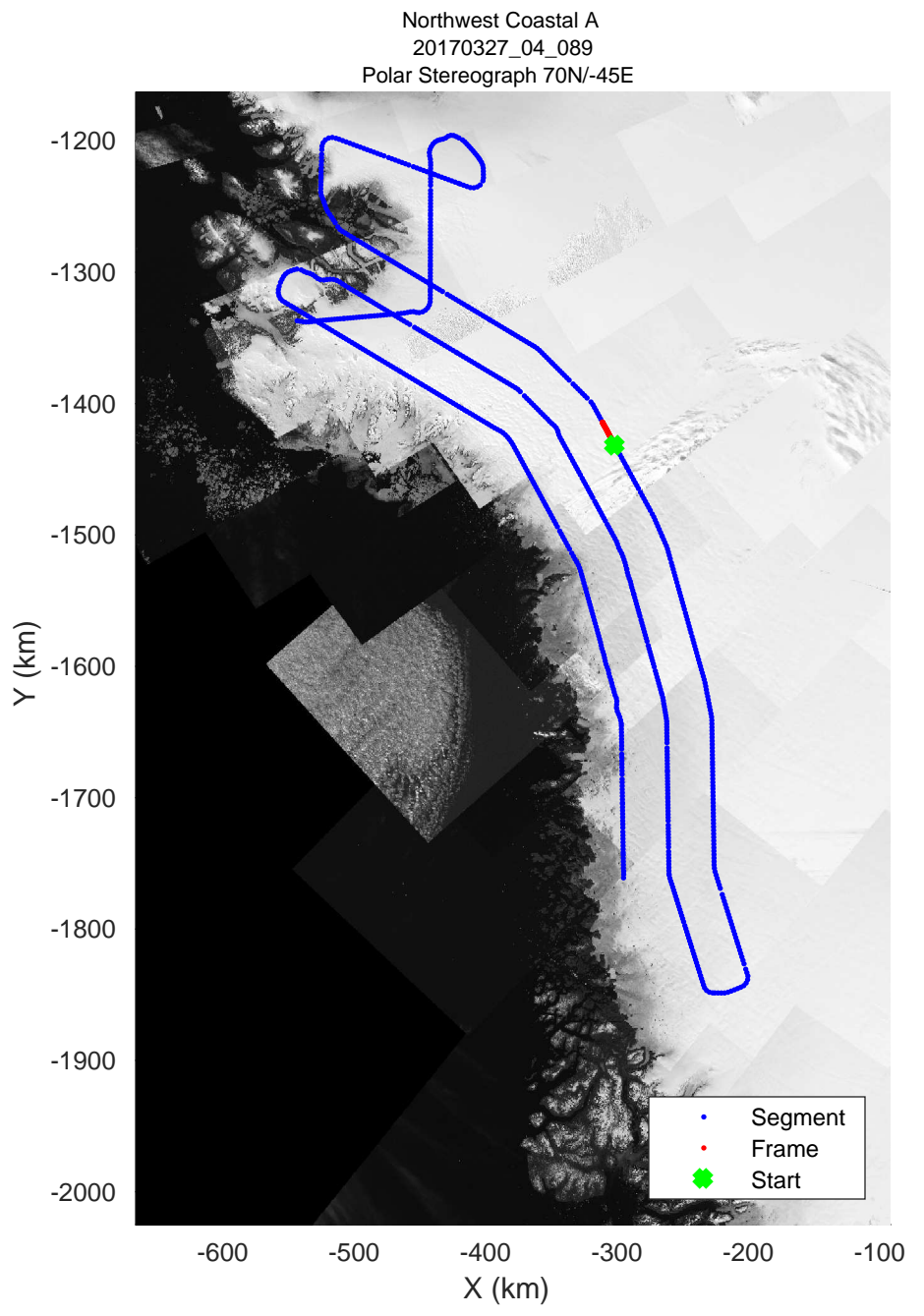
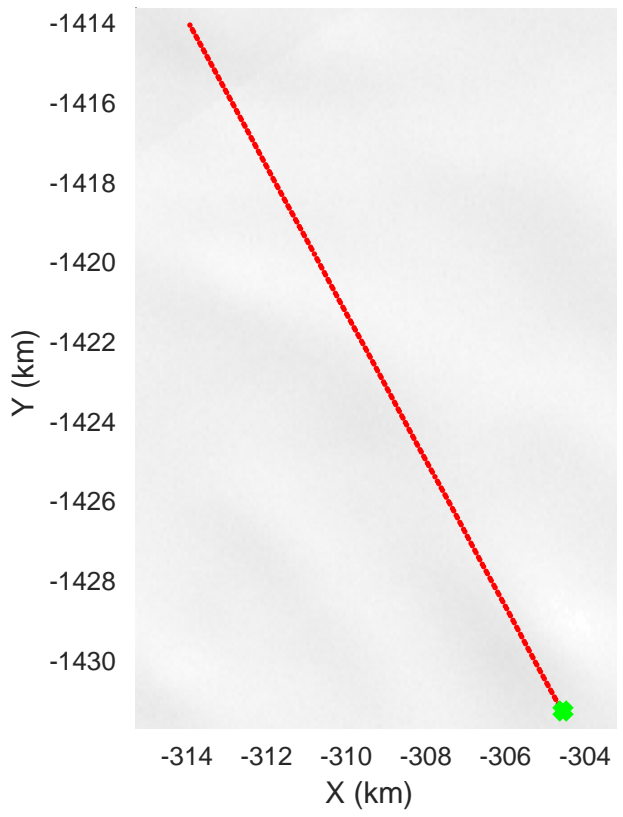
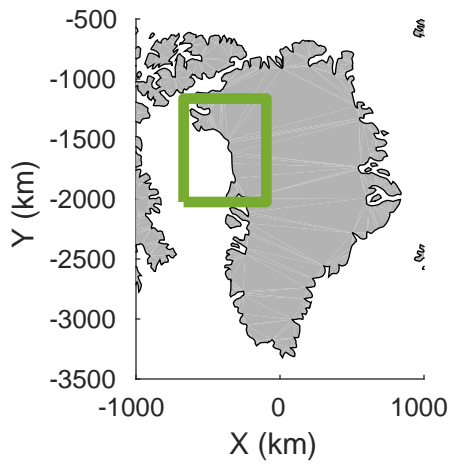


accum 2017_Greenland_P3: "Northwest Coastal A" 20170327_04_088: 16:22:17.4 to 16:24:41.9 GPS




accum 2017_Greenland_P3: "Northwest Coastal A" 20170327_04_088: 16:22:17.4 to 16:24:41.9 GPS




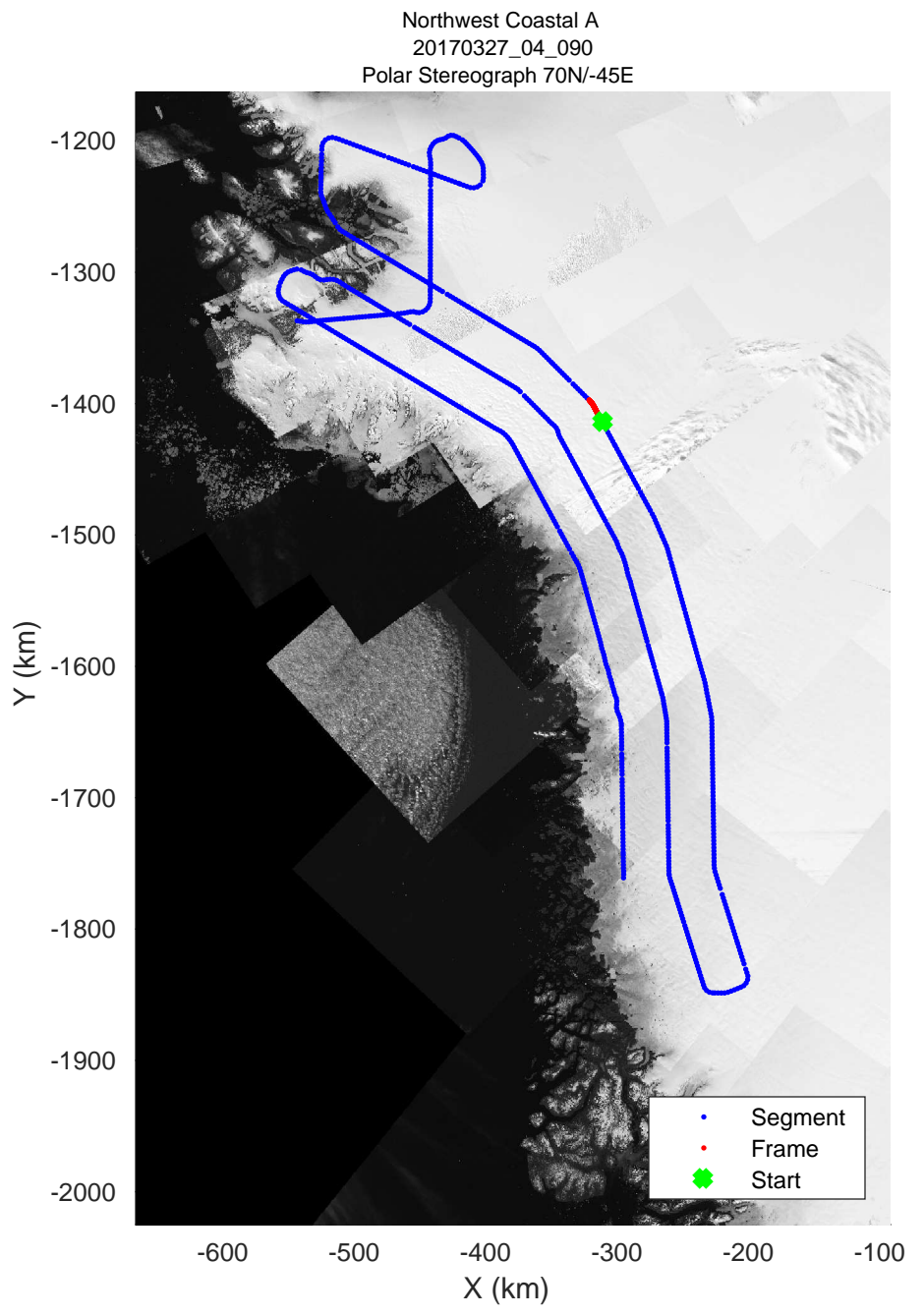
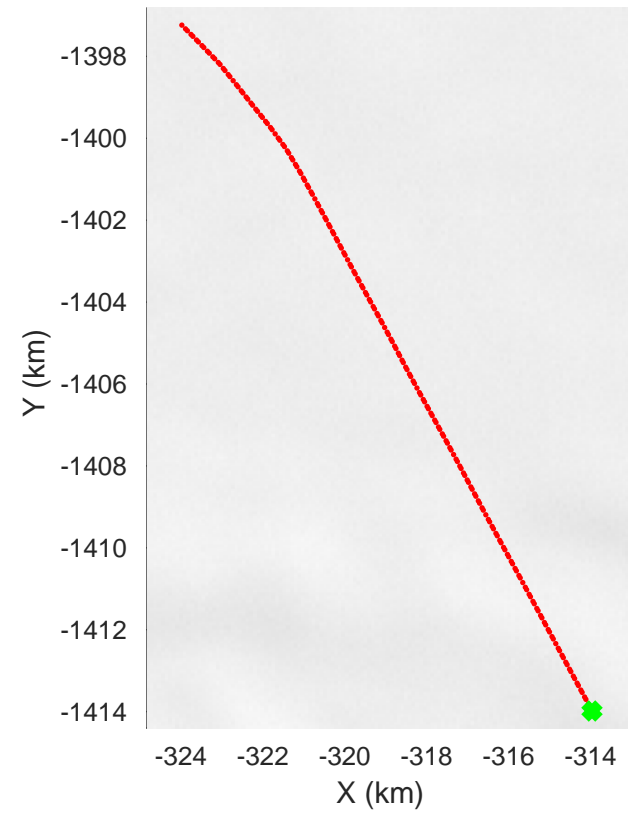
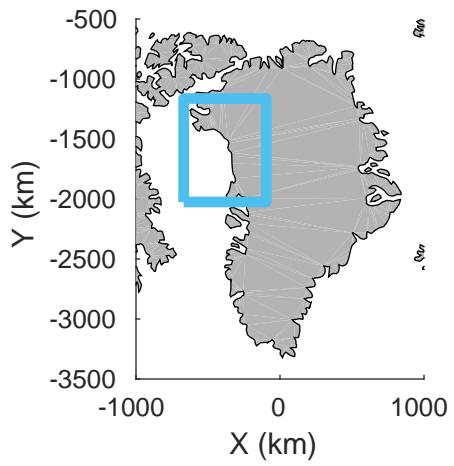


accum 2017_Greenland_P3: "Northwest Coastal A" 20170327_04_089: 16:24:42.8 to 16:27:06.8 GPS




accum 2017_Greenland_P3: "Northwest Coastal A" 20170327_04_089: 16:24:42.8 to 16:27:06.8 GPS




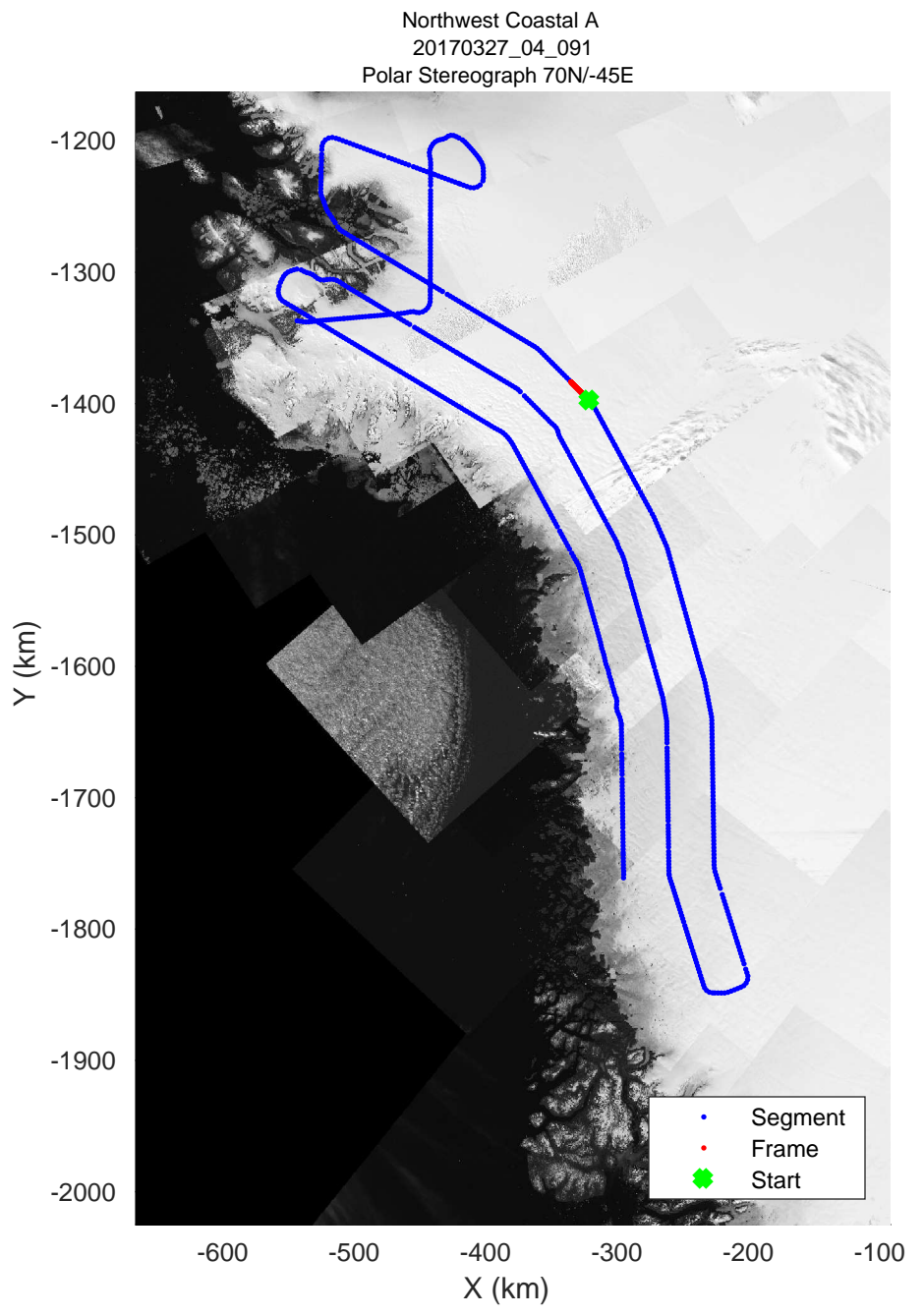
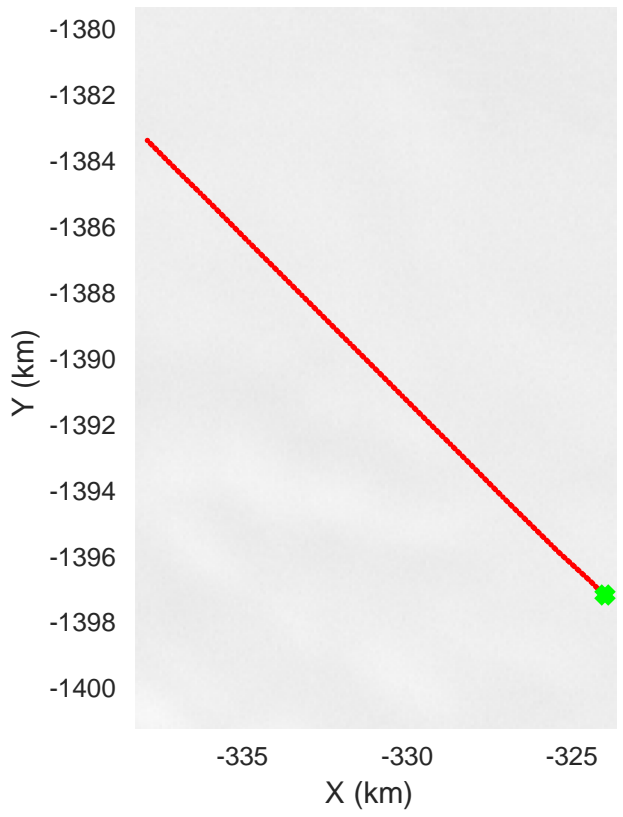
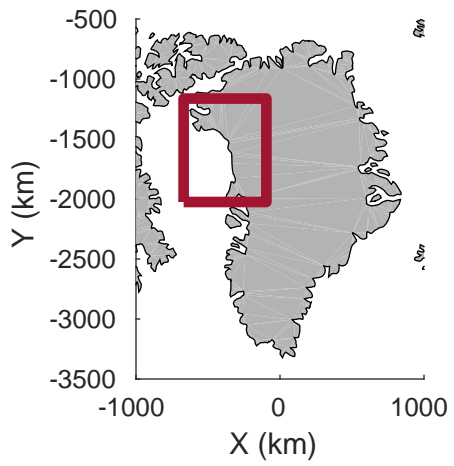


accum 2017_Greenland_P3: "Northwest Coastal A" 20170327_04_090: 16:27:07.3 to 16:29:33.3 GPS




accum 2017_Greenland_P3: "Northwest Coastal A" 20170327_04_090: 16:27:07.3 to 16:29:33.3 GPS




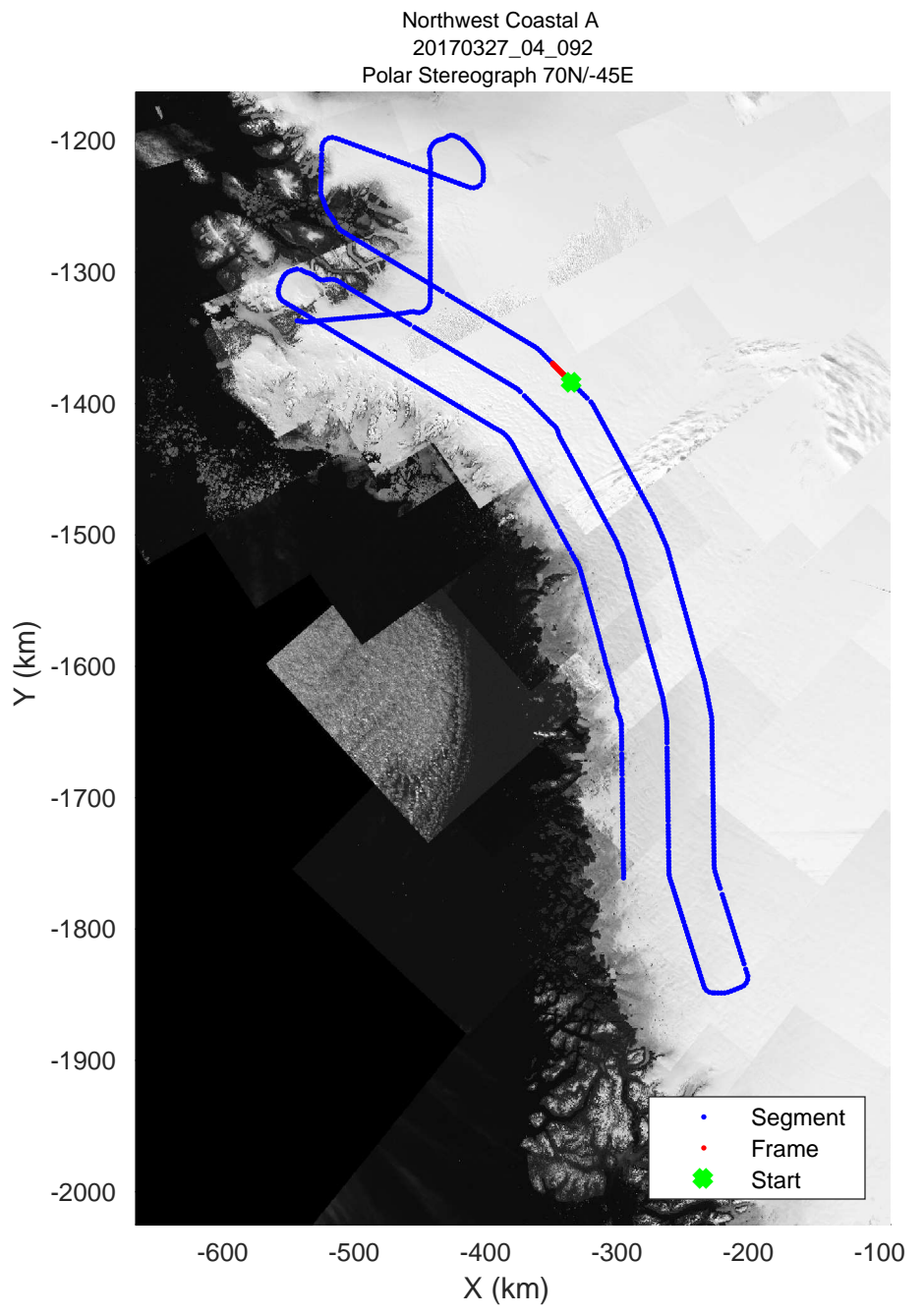
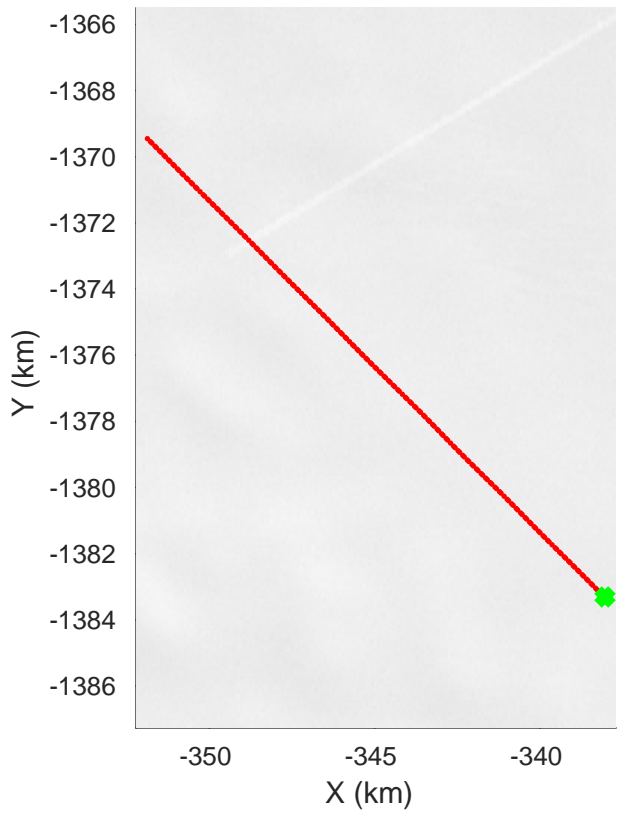
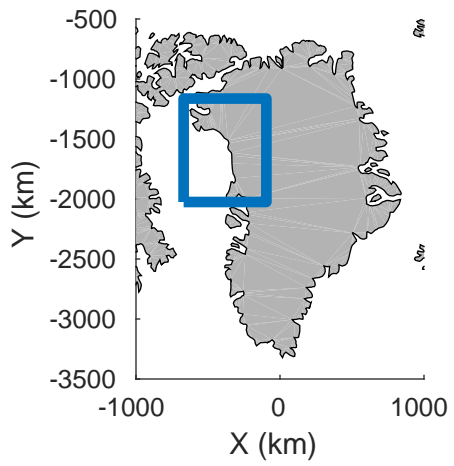


accum 2017_Greenland_P3: "Northwest Coastal A" 20170327_04_091: 16:29:33.8 to 16:31:59.3 GPS




accum 2017_Greenland_P3: "Northwest Coastal A" 20170327_04_091: 16:29:33.8 to 16:31:59.3 GPS

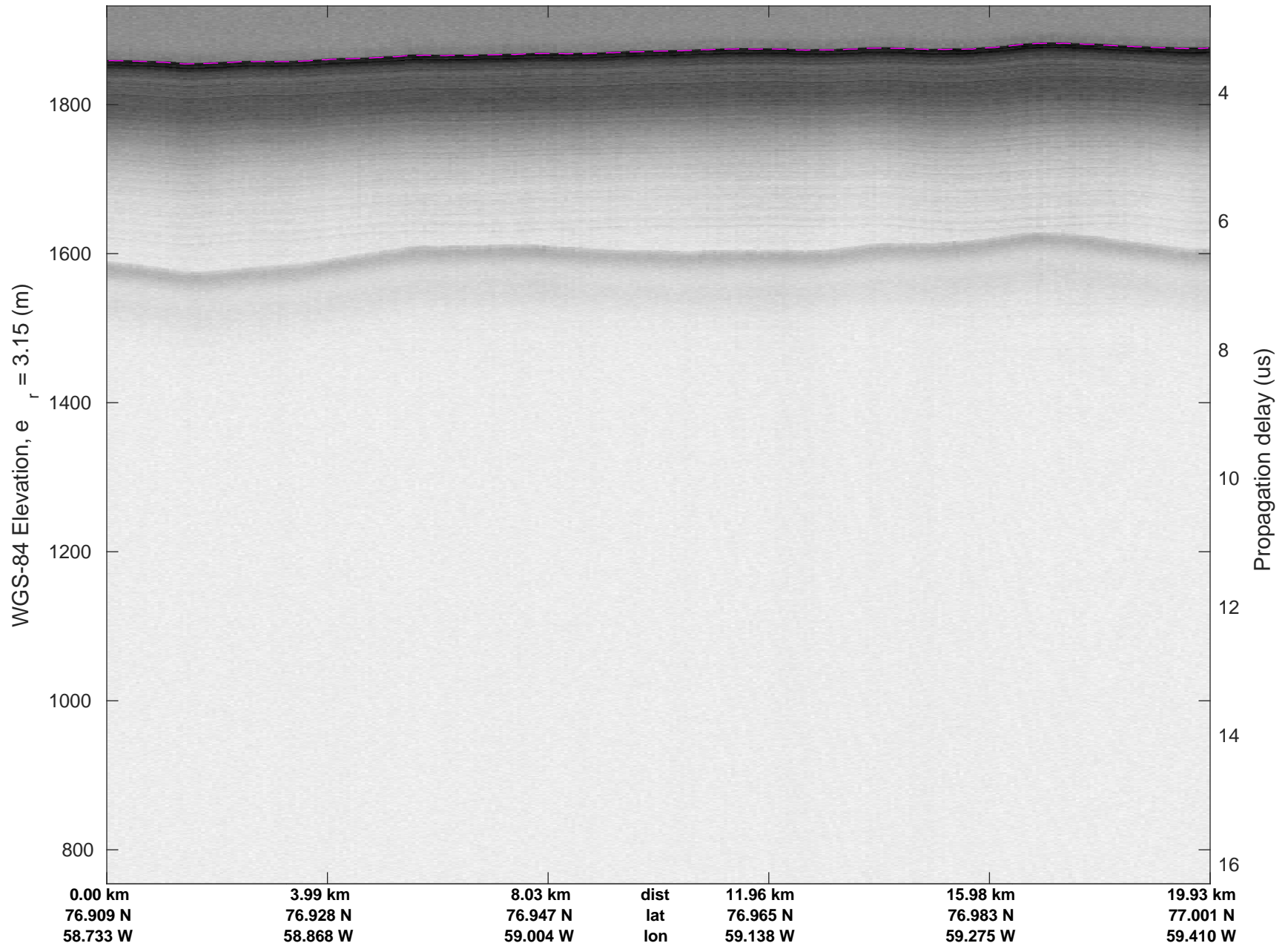


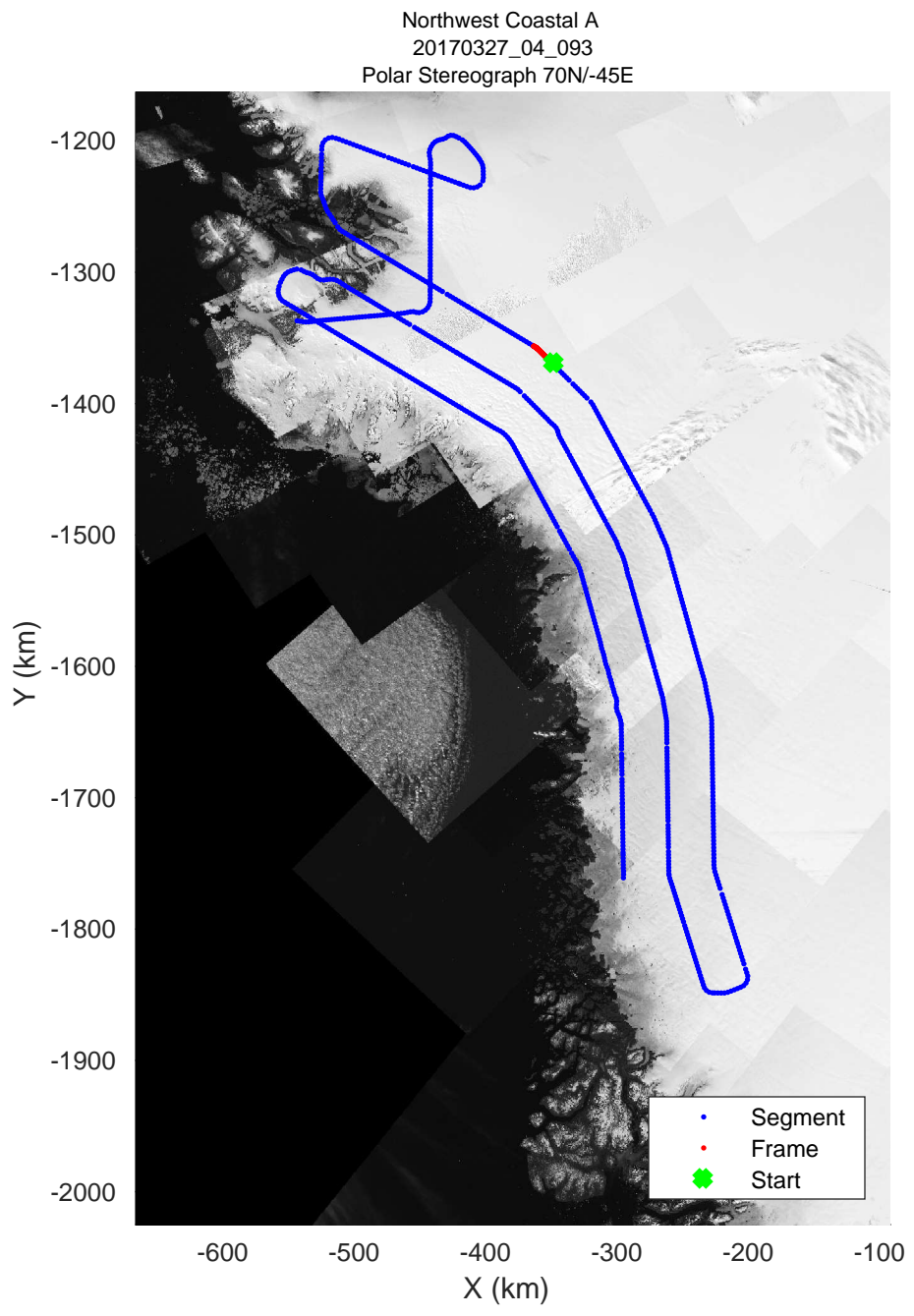
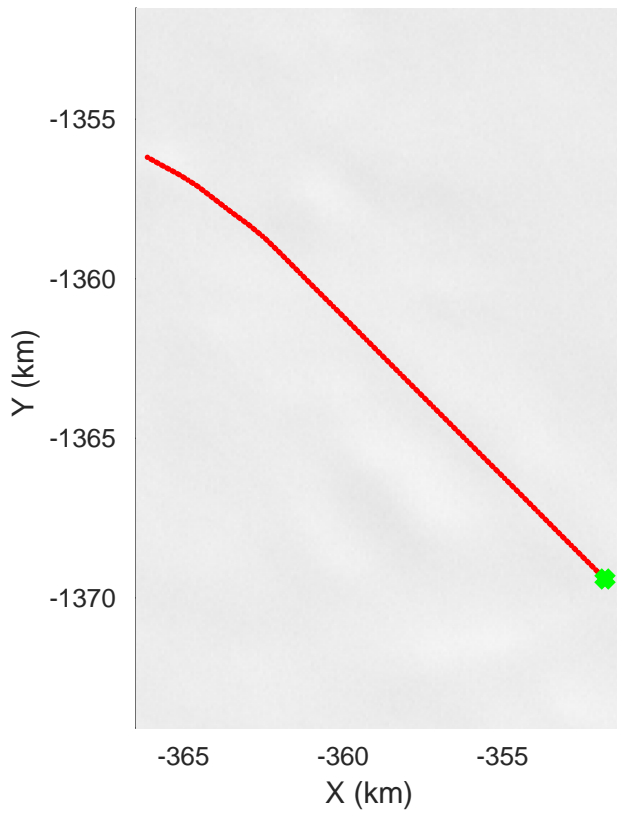
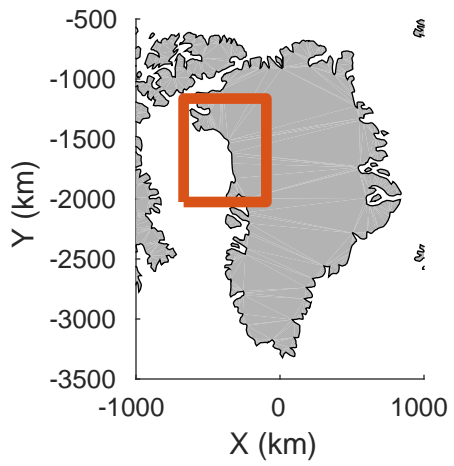


accum 2017_Greenland_P3: "Northwest Coastal A" 20170327_04_092: 16:31:59.8 to 16:34:25.3 GPS




accum 2017_Greenland_P3: "Northwest Coastal A" 20170327_04_092: 16:31:59.8 to 16:34:25.3 GPS

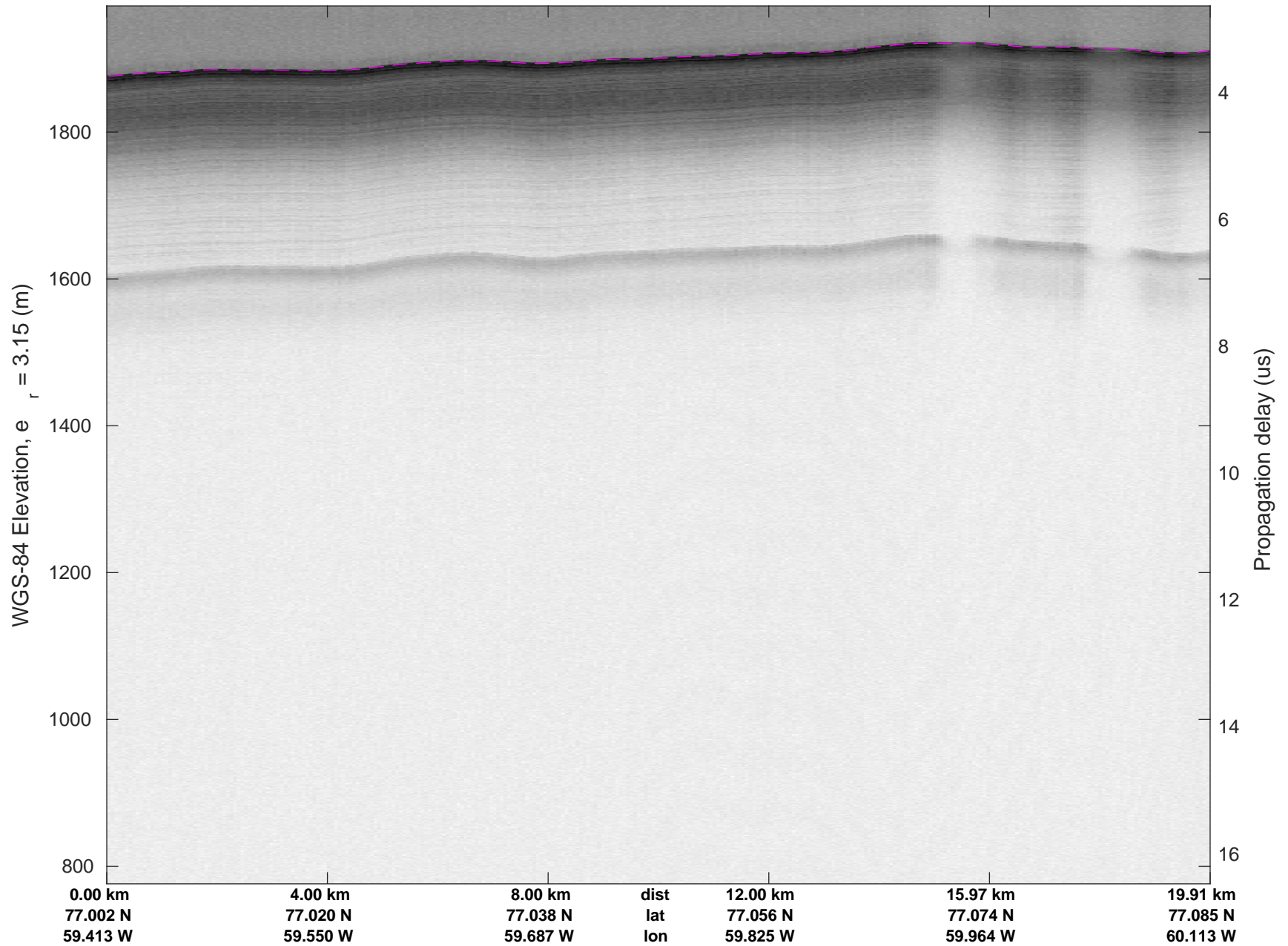


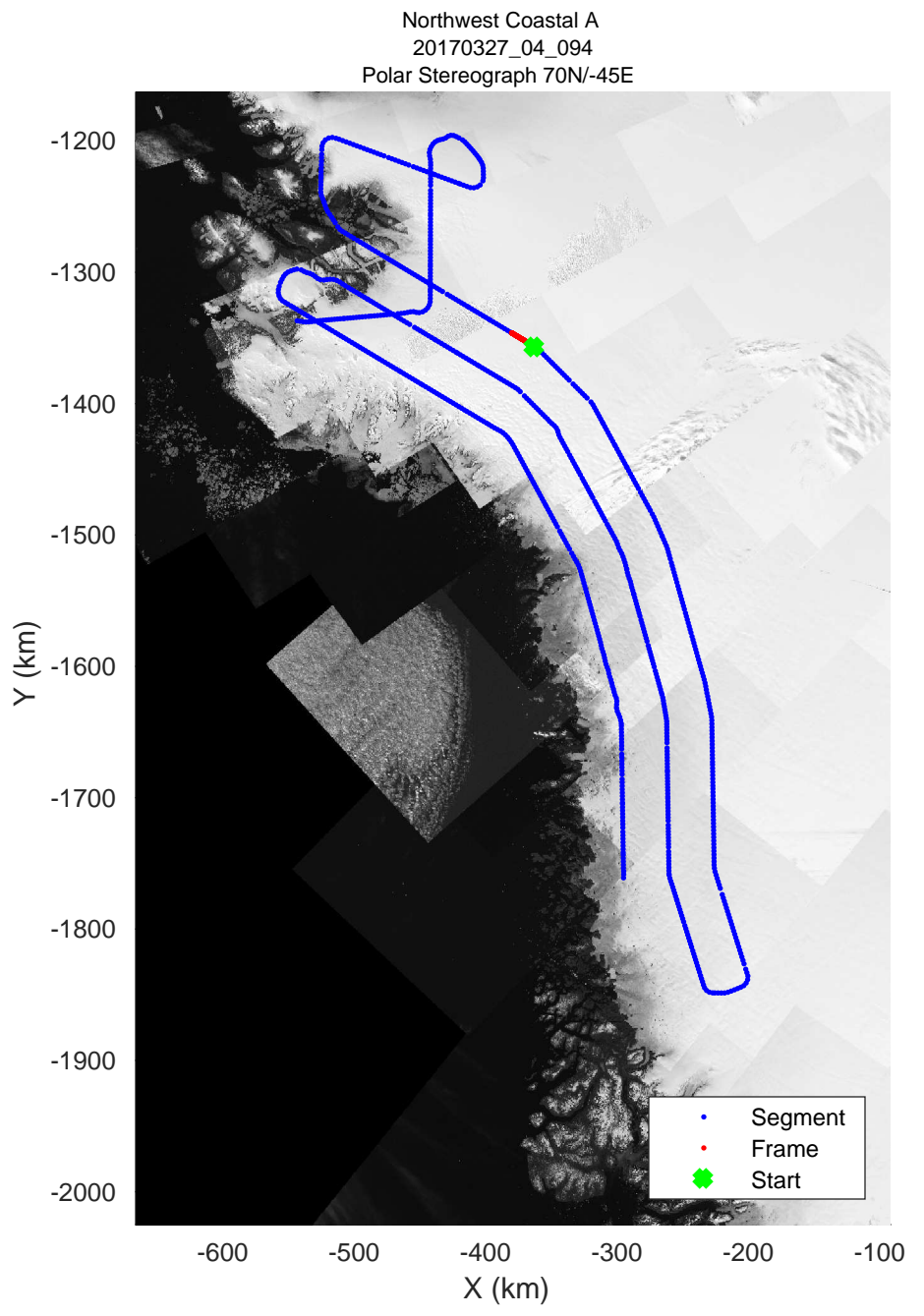
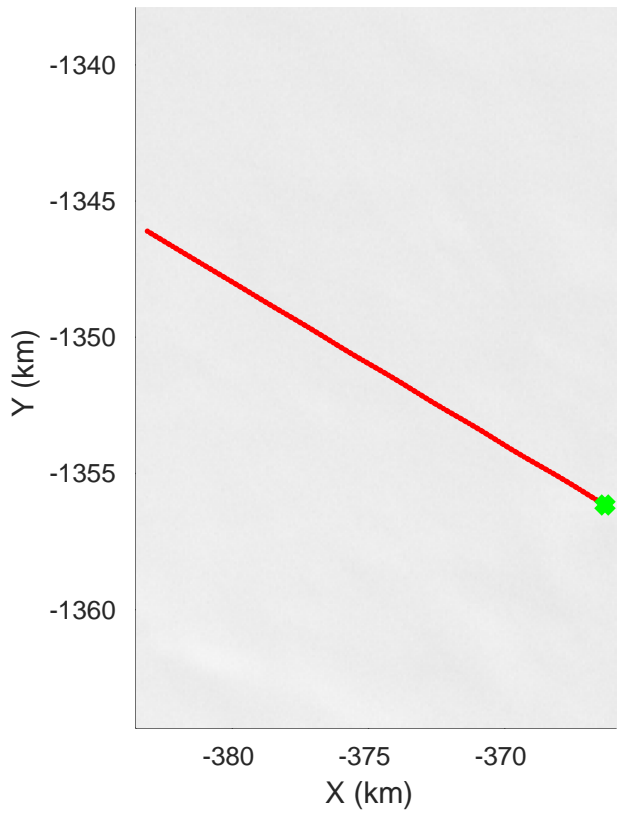
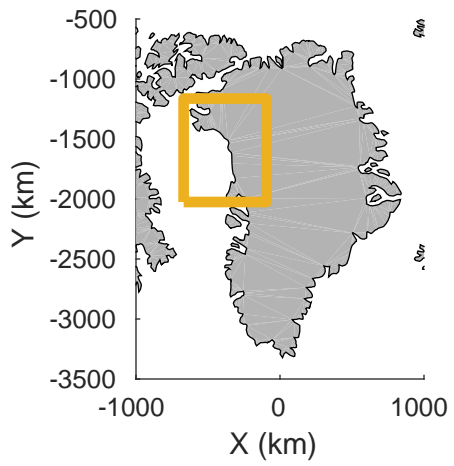


accum 2017_Greenland_P3: "Northwest Coastal A" 20170327_04_093: 16:34:25.8 to 16:36:52.2 GPS




accum 2017_Greenland_P3: "Northwest Coastal A" 20170327_04_093: 16:34:25.8 to 16:36:52.2 GPS




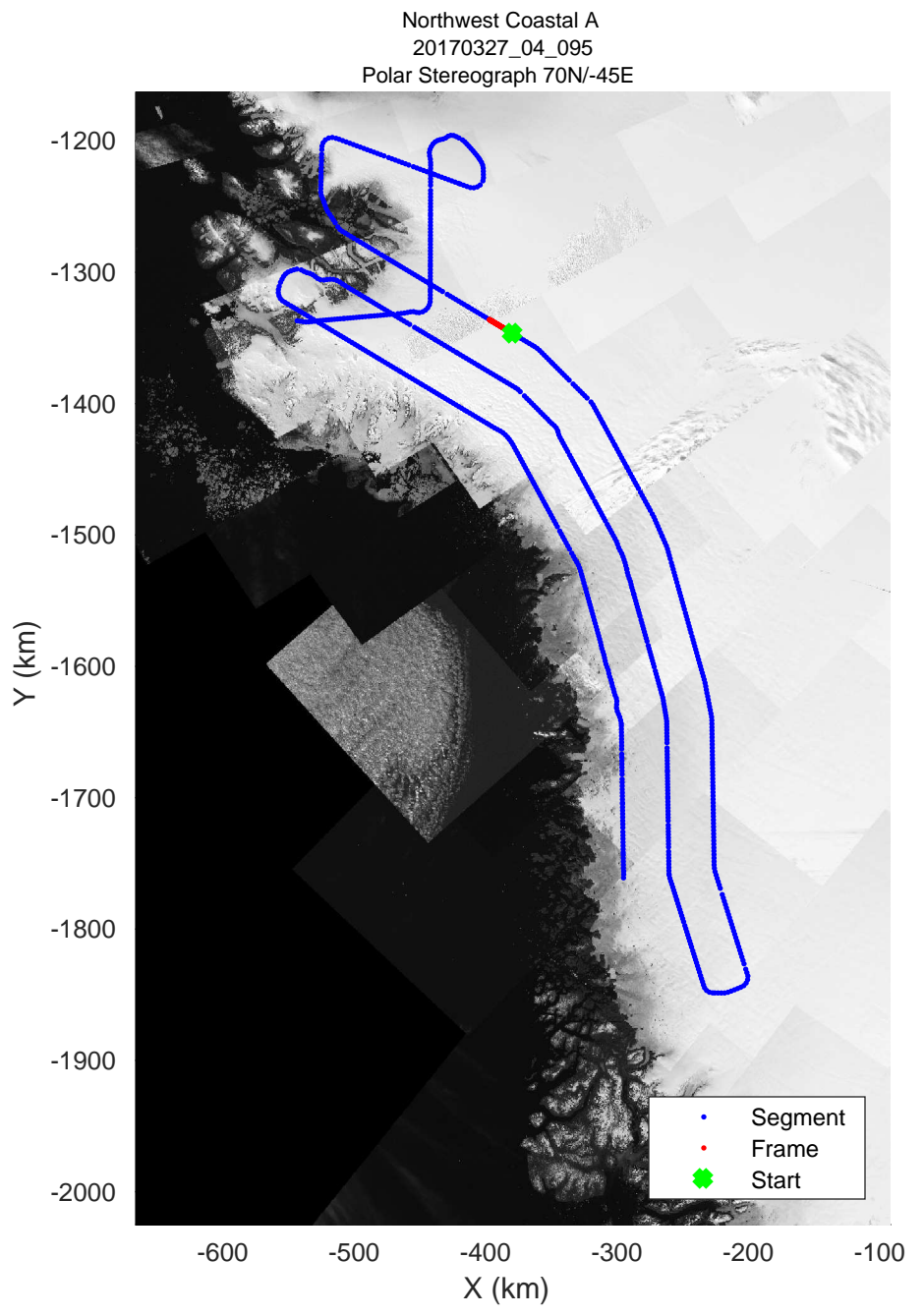
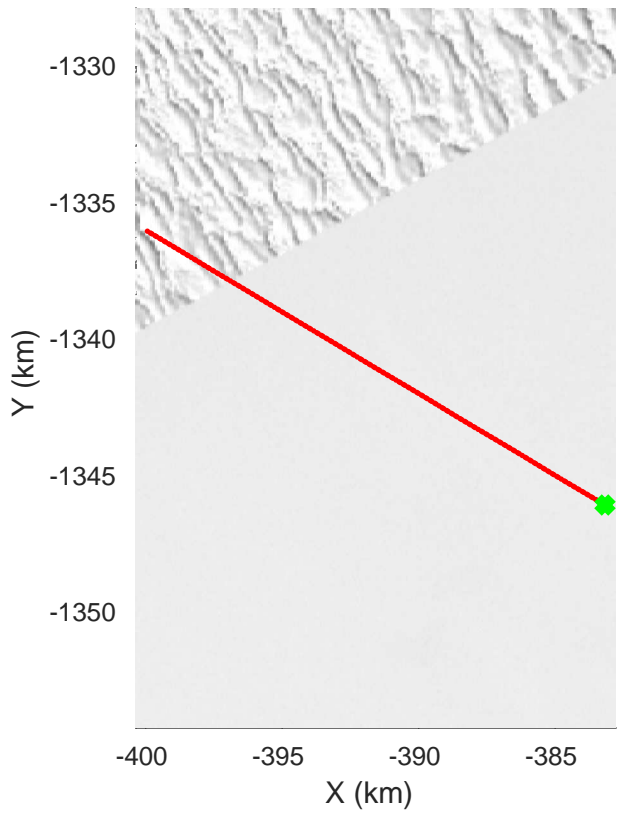
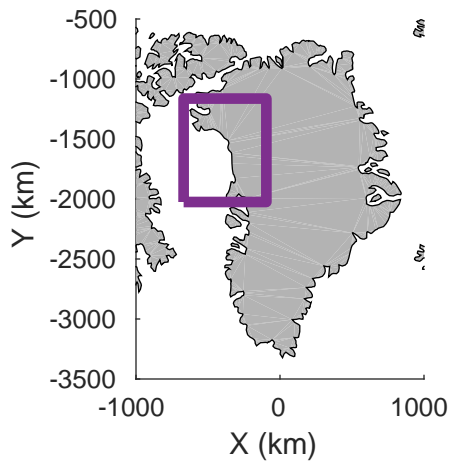


accum 2017_Greenland_P3: "Northwest Coastal A" 20170327_04_094: 16:36:52.9 to 16:39:20.3 GPS




accum 2017_Greenland_P3: "Northwest Coastal A" 20170327_04_094: 16:36:52.9 to 16:39:20.3 GPS




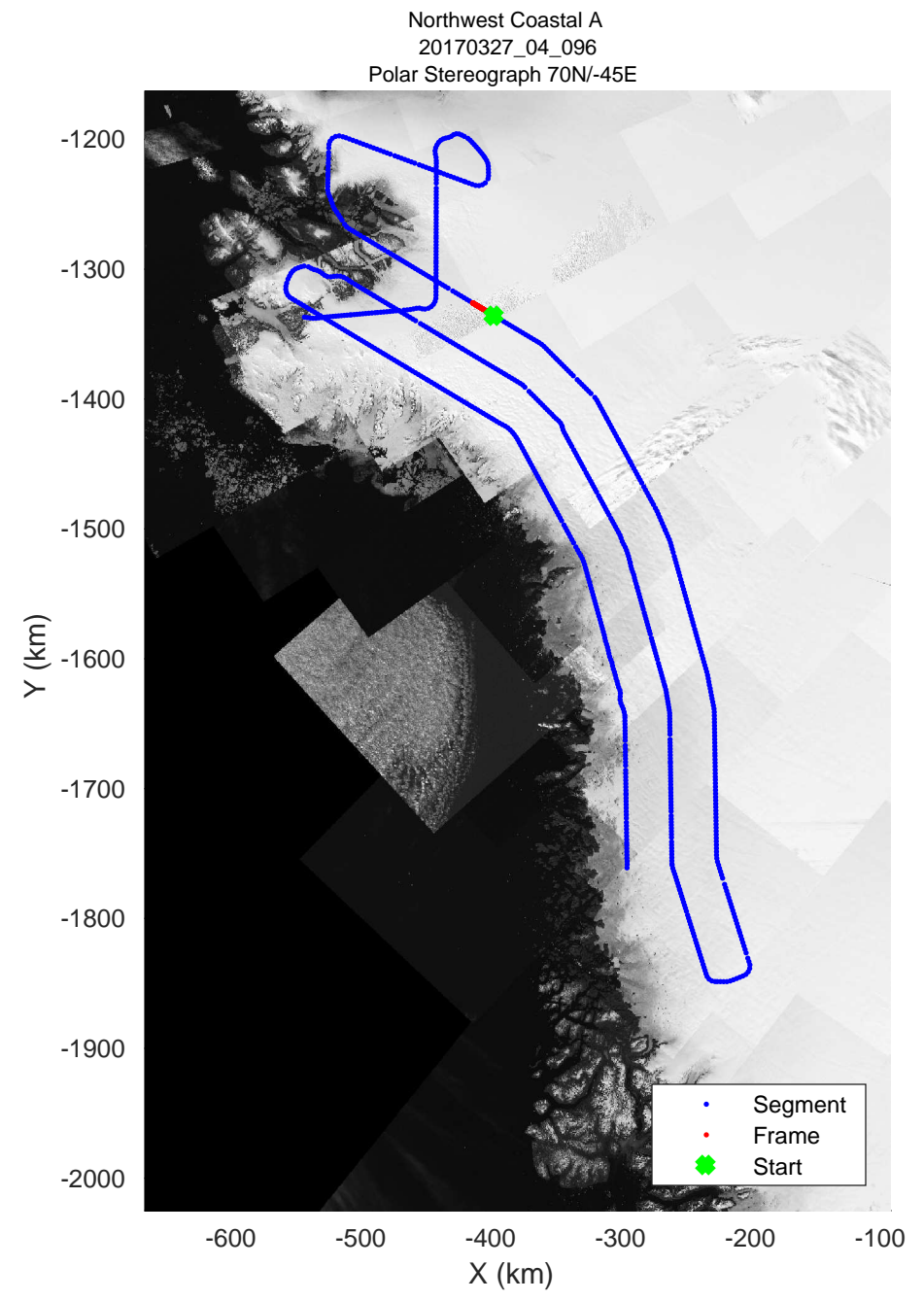
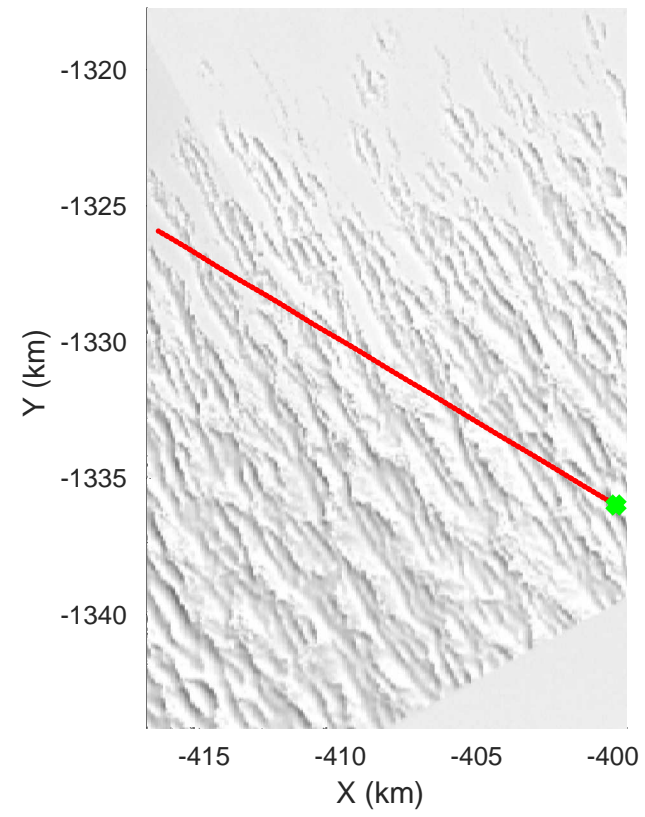
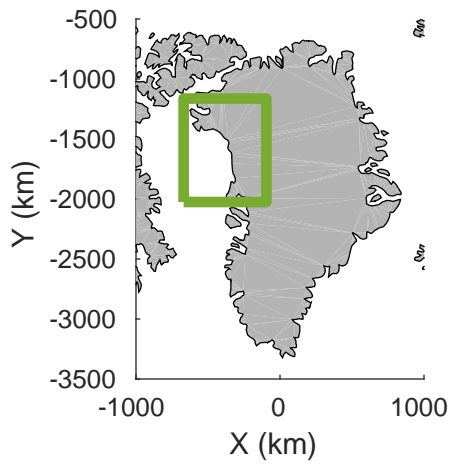


accum 2017_Greenland_P3: "Northwest Coastal A" 20170327_04_095: 16:39:20.9 to 16:41:46.8 GPS




accum 2017_Greenland_P3: "Northwest Coastal A" 20170327_04_095: 16:39:20.9 to 16:41:46.8 GPS




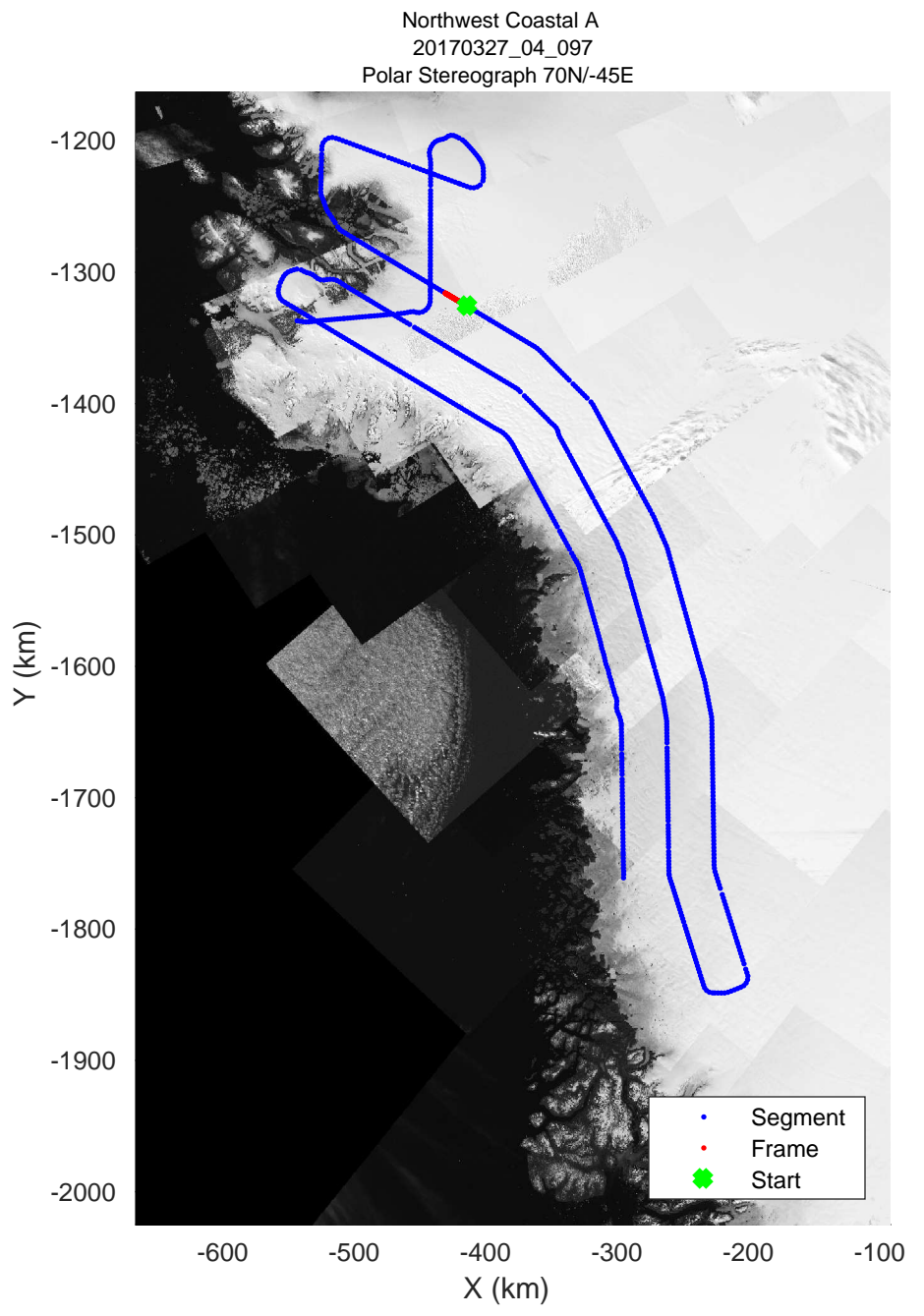
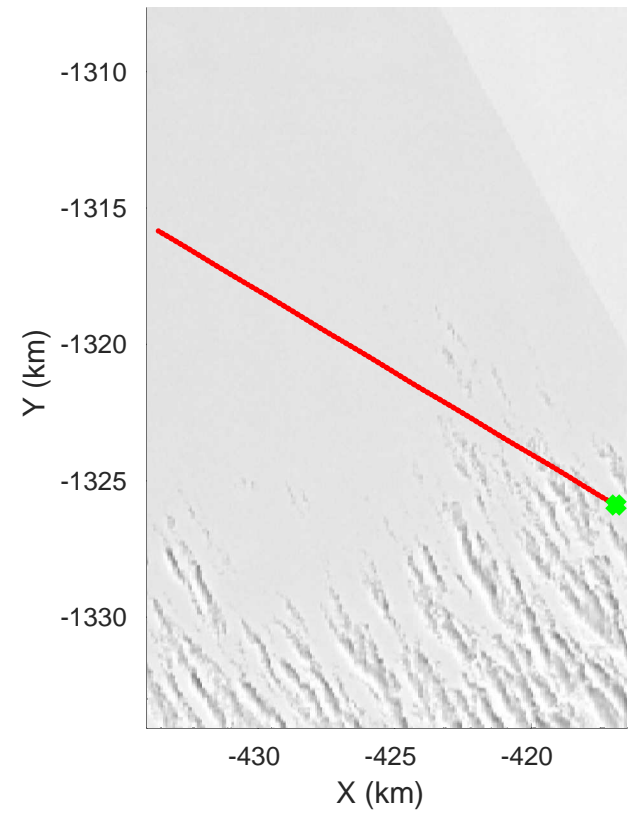
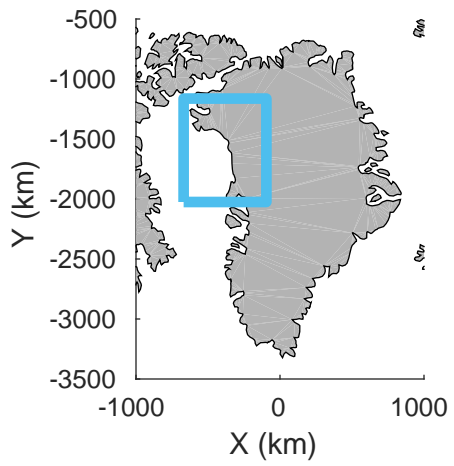


accum 2017_Greenland_P3: "Northwest Coastal A" 20170327_04_096: 16:41:47.8 to 16:44:12.3 GPS




accum 2017_Greenland_P3: "Northwest Coastal A" 20170327_04_096: 16:41:47.8 to 16:44:12.3 GPS




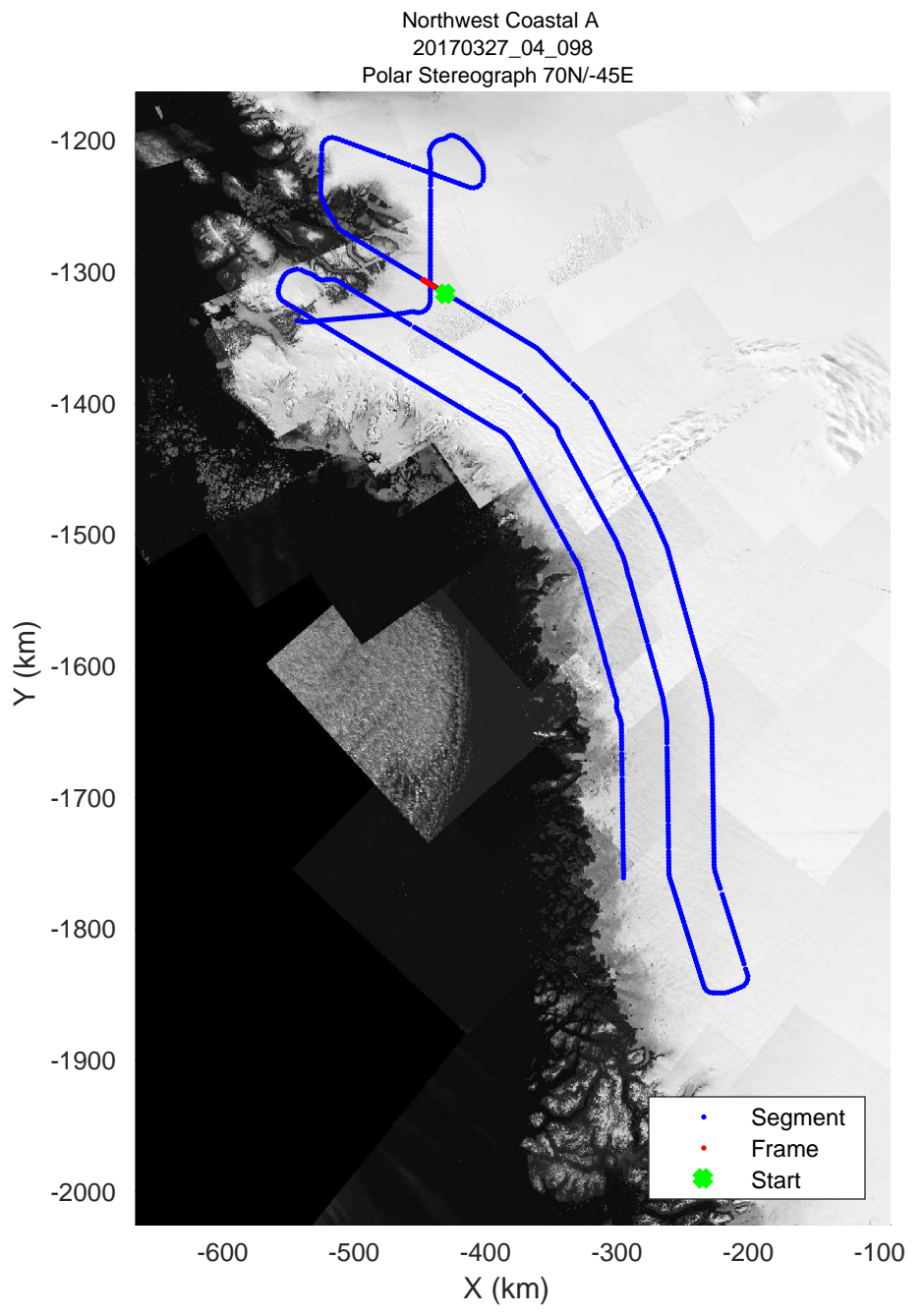
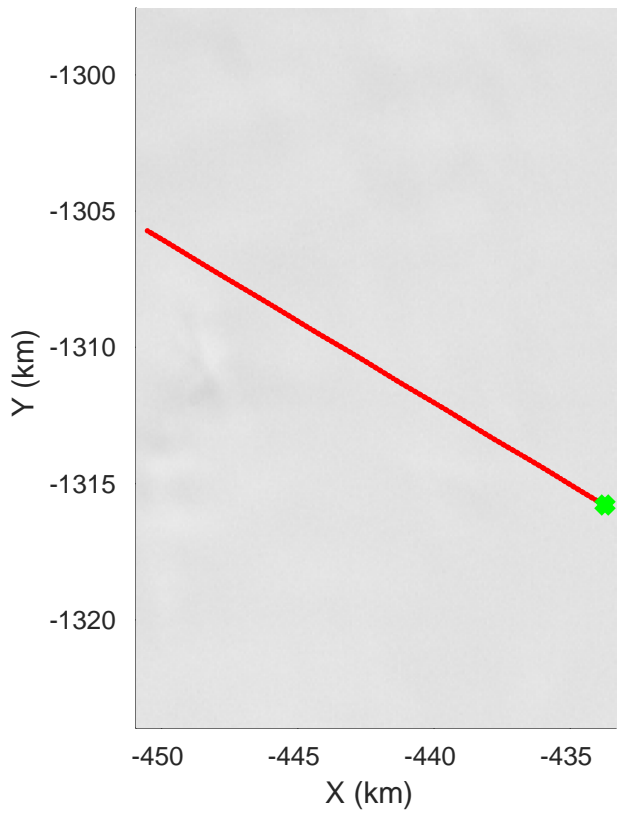
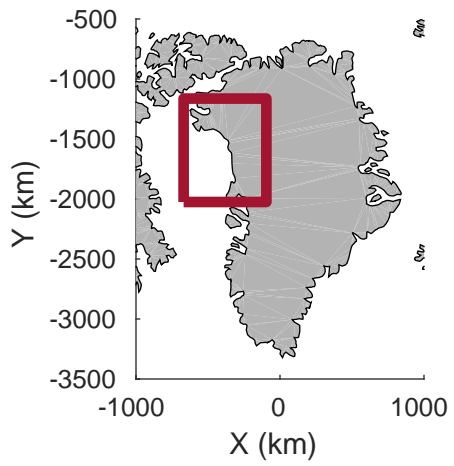


accum 2017_Greenland_P3: "Northwest Coastal A" 20170327_04_097: 16:44:12.9 to 16:46:37.4 GPS




accum 2017_Greenland_P3: "Northwest Coastal A" 20170327_04_097: 16:44:12.9 to 16:46:37.4 GPS




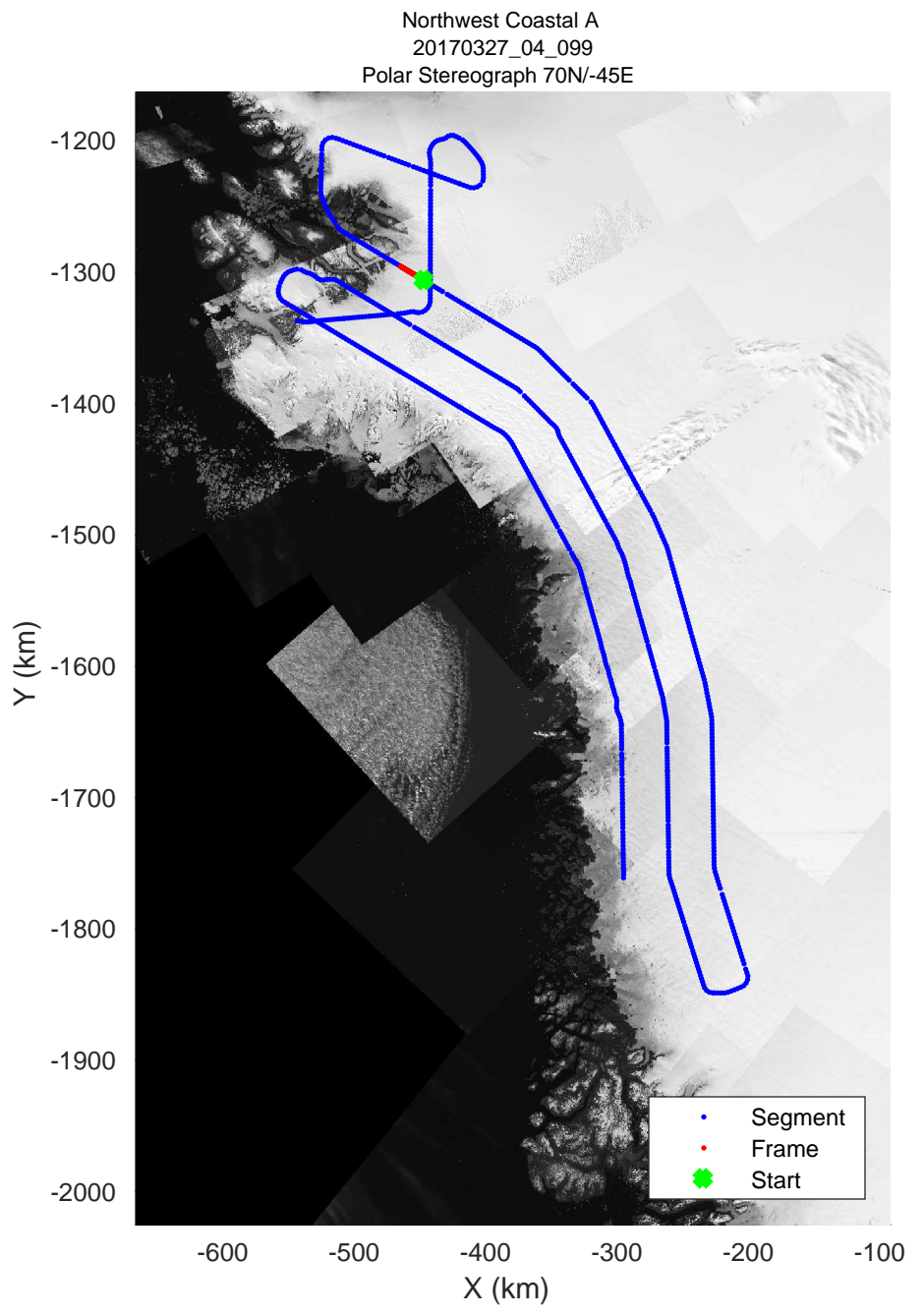
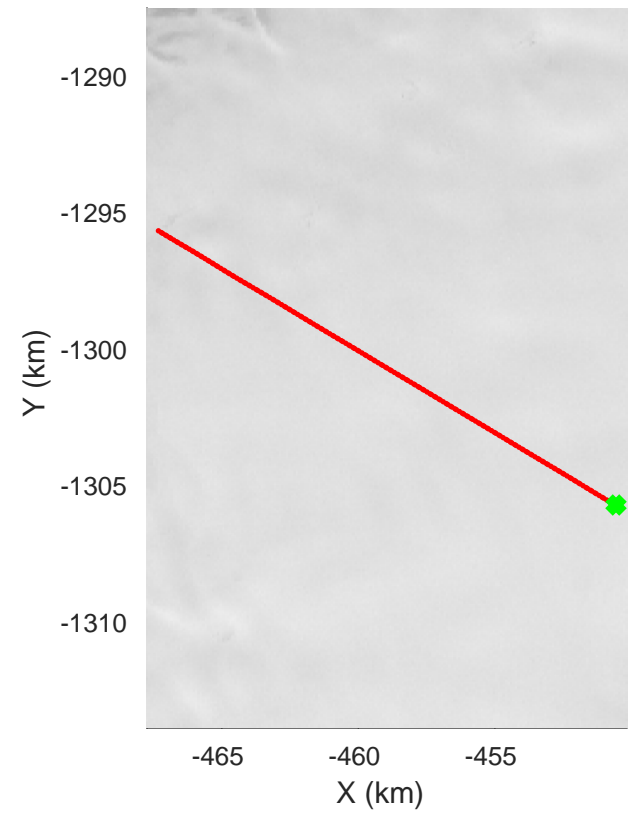
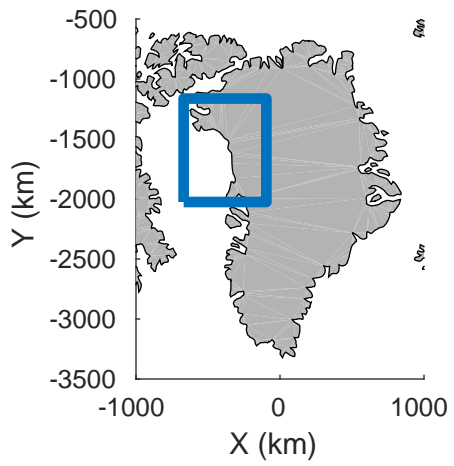


accum 2017_Greenland_P3: "Northwest Coastal A" 20170327_04_098: 16:46:38.1 to 16:49:04.1 GPS




accum 2017_Greenland_P3: "Northwest Coastal A" 20170327_04_098: 16:46:38.1 to 16:49:04.1 GPS




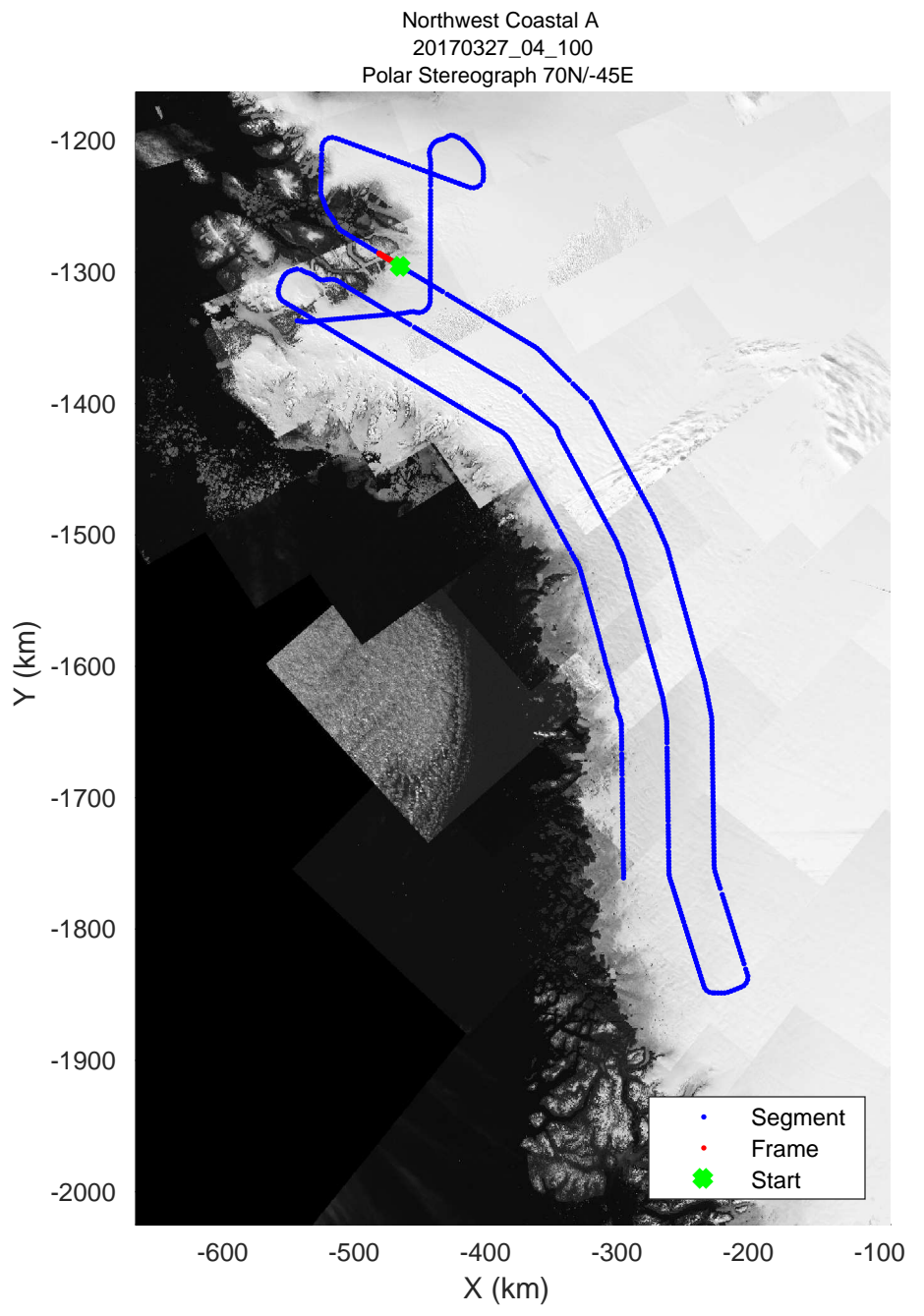

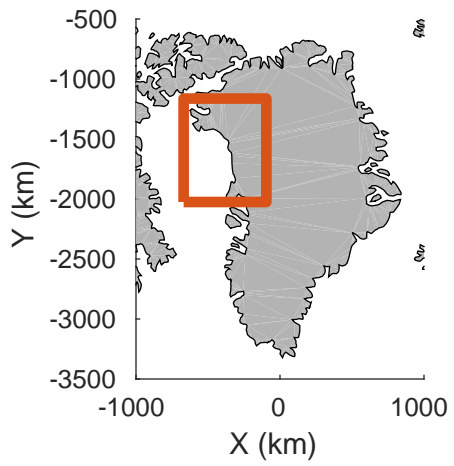


accum 2017_Greenland_P3: "Northwest Coastal A" 20170327_04_099: 16:49:04.6 to 16:51:34.8 GPS




accum 2017_Greenland_P3: "Northwest Coastal A" 20170327_04_099: 16:49:04.6 to 16:51:34.8 GPS

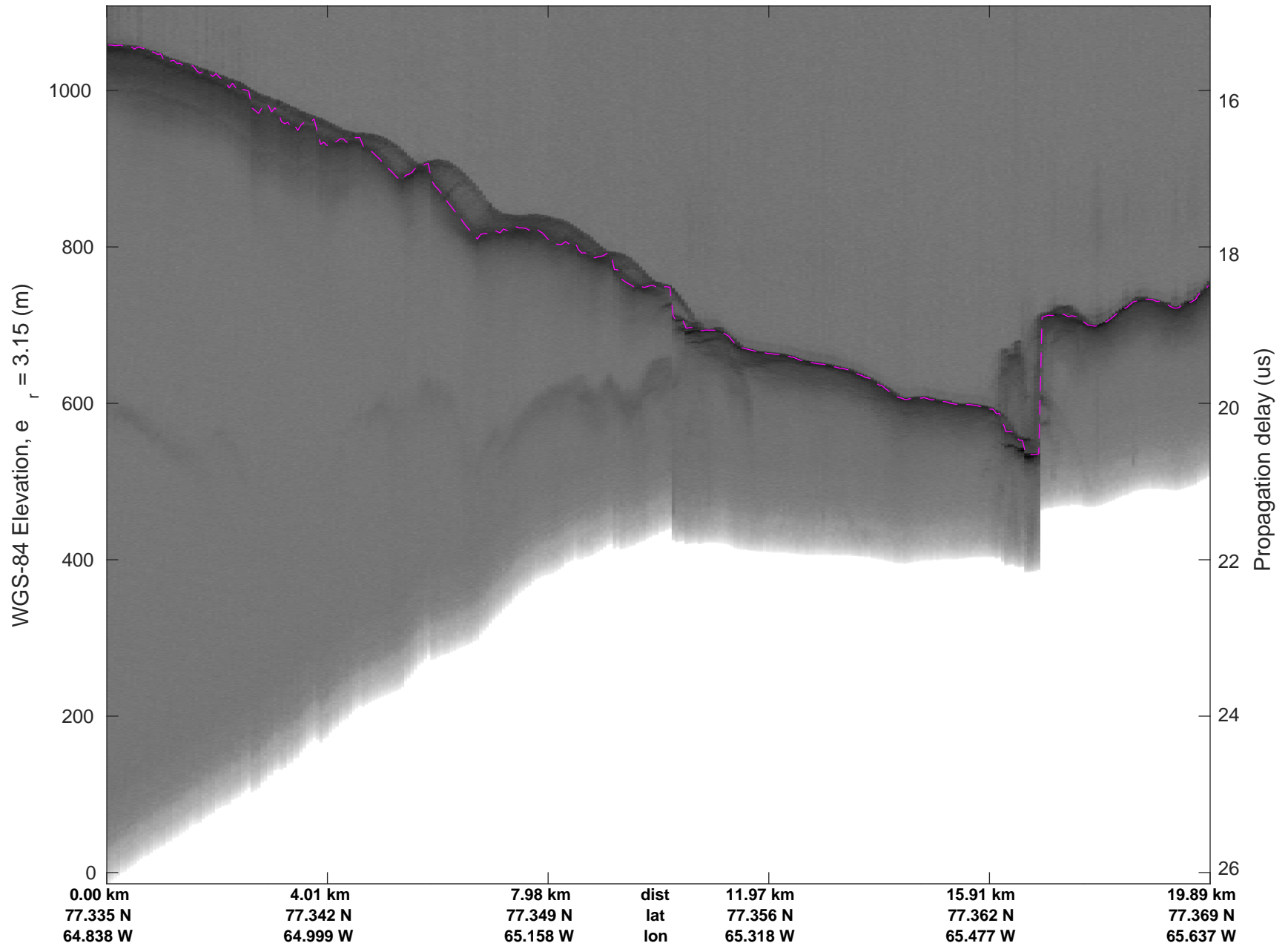


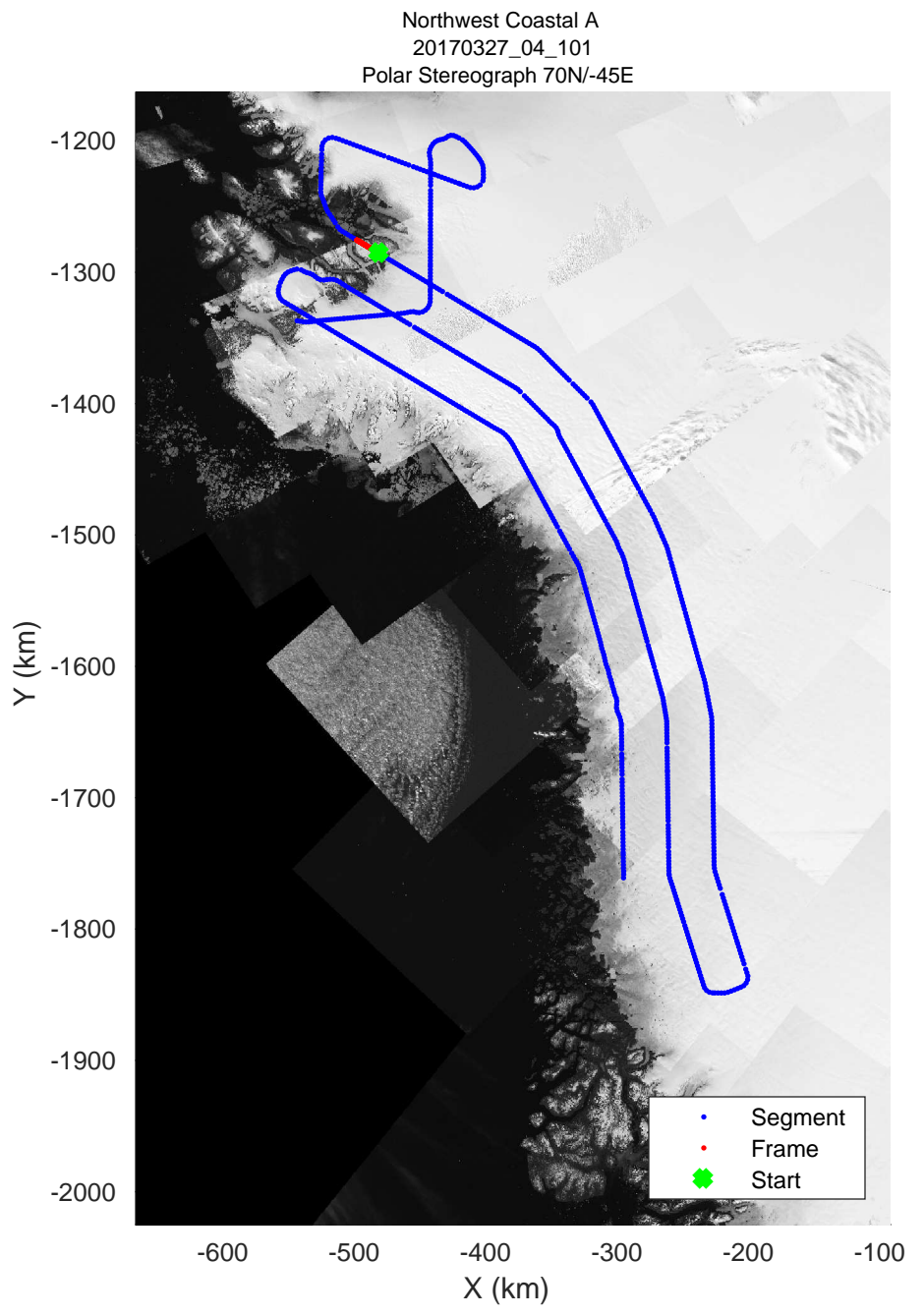

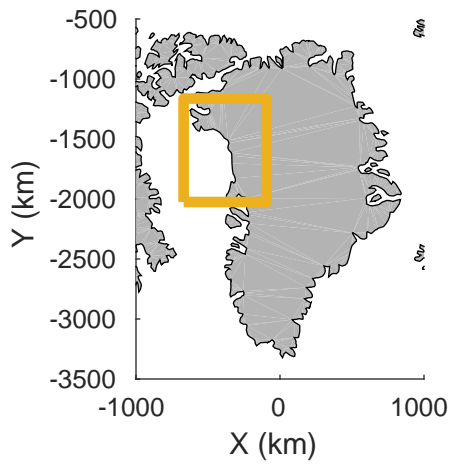


accum 2017_Greenland_P3: "Northwest Coastal A" 20170327_04_100: 16:51:35.7 to 16:54:17.5 GPS

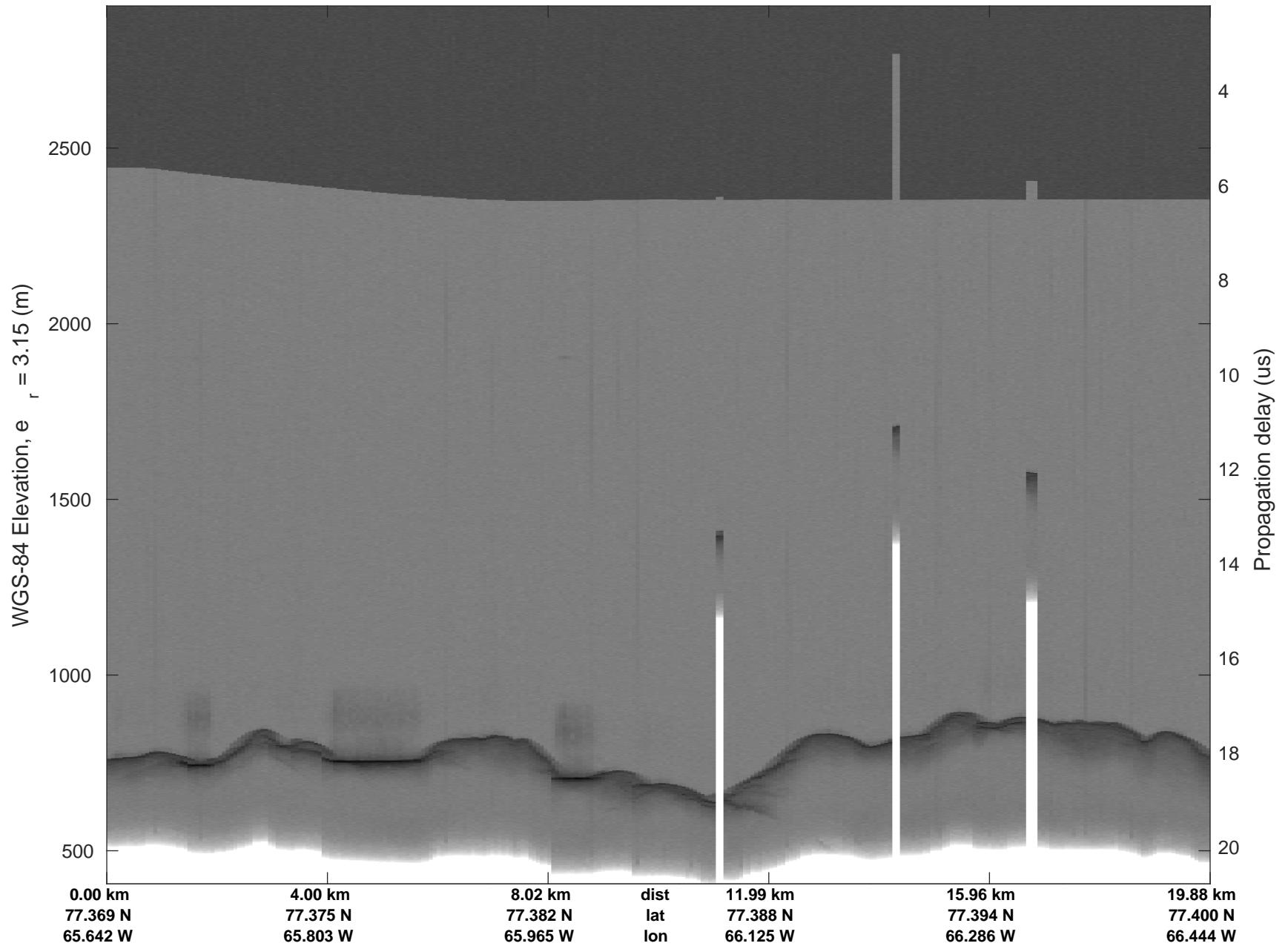


accum 2017_Greenland_P3: "Northwest Coastal A" 20170327_04_100: 16:51:35.7 to 16:54:17.5 GPS

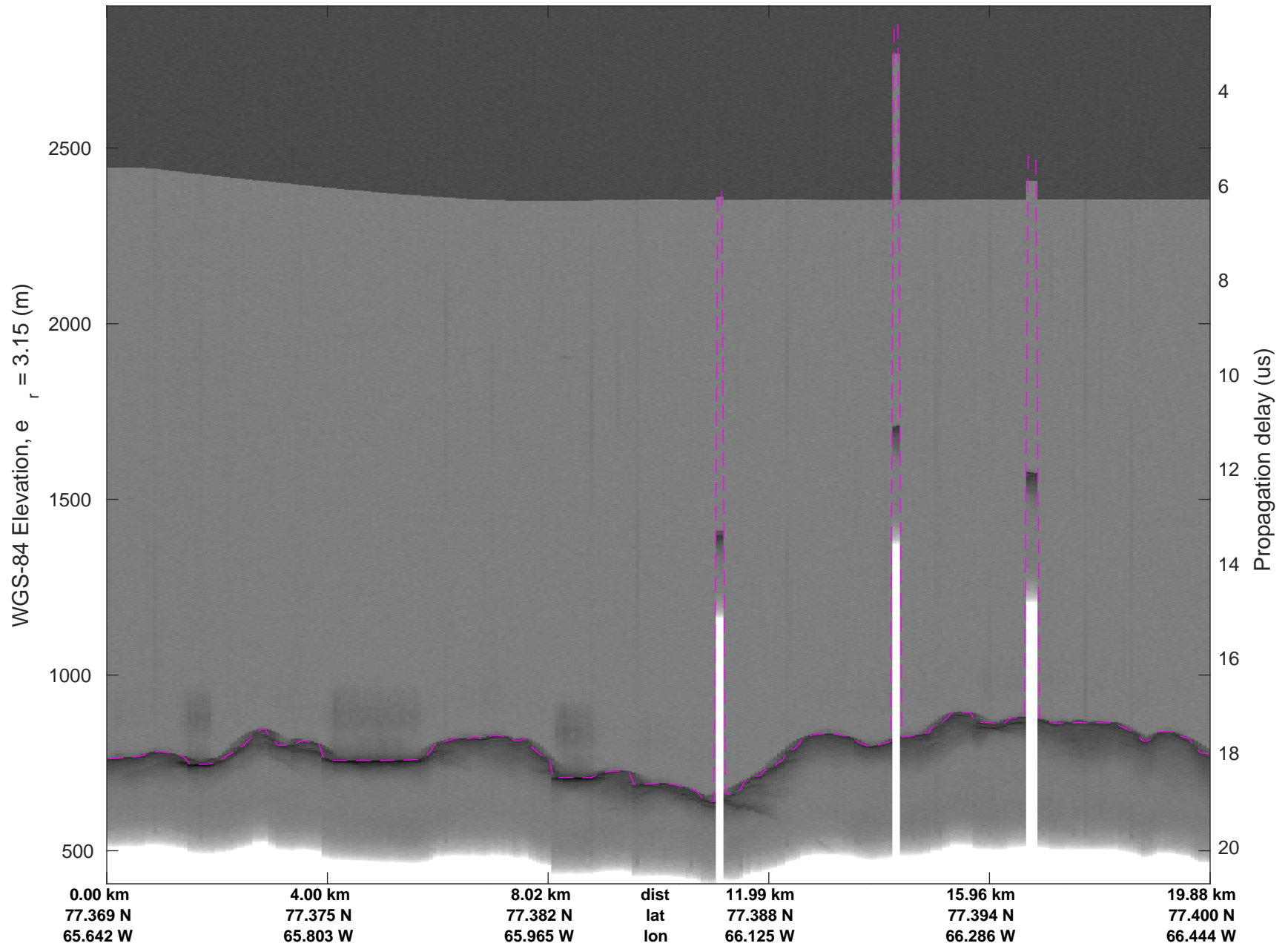


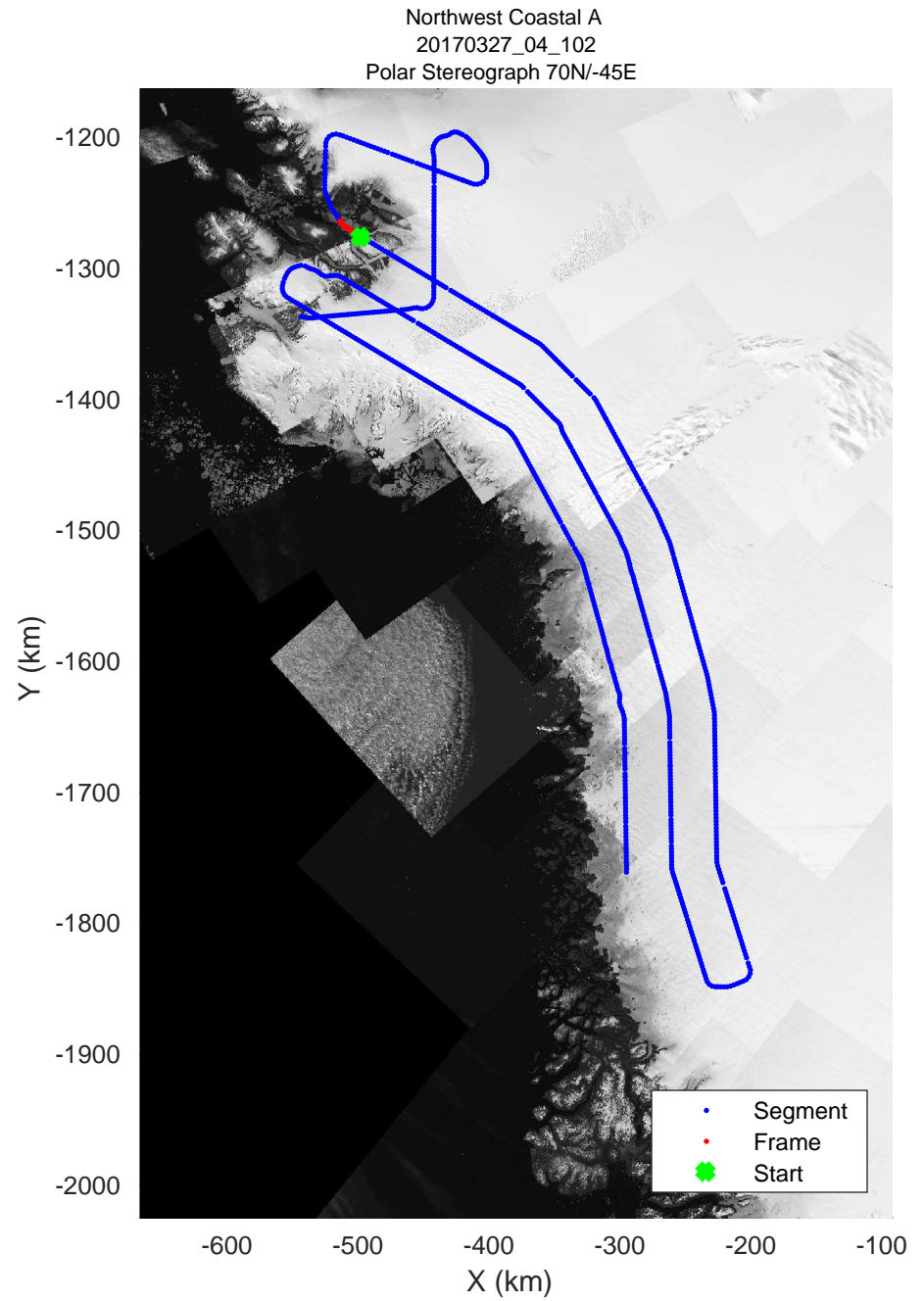

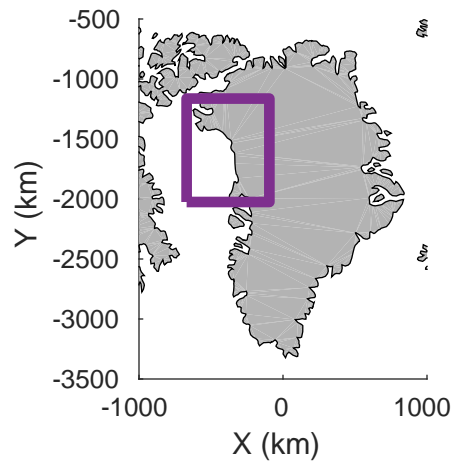


accum 2017_Greenland_P3: "Northwest Coastal A" 20170327_04_101: 16:54:18.3 to 16:56:36.1 GPS




accum 2017_Greenland_P3: "Northwest Coastal A" 20170327_04_101: 16:54:18.3 to 16:56:36.1 GPS

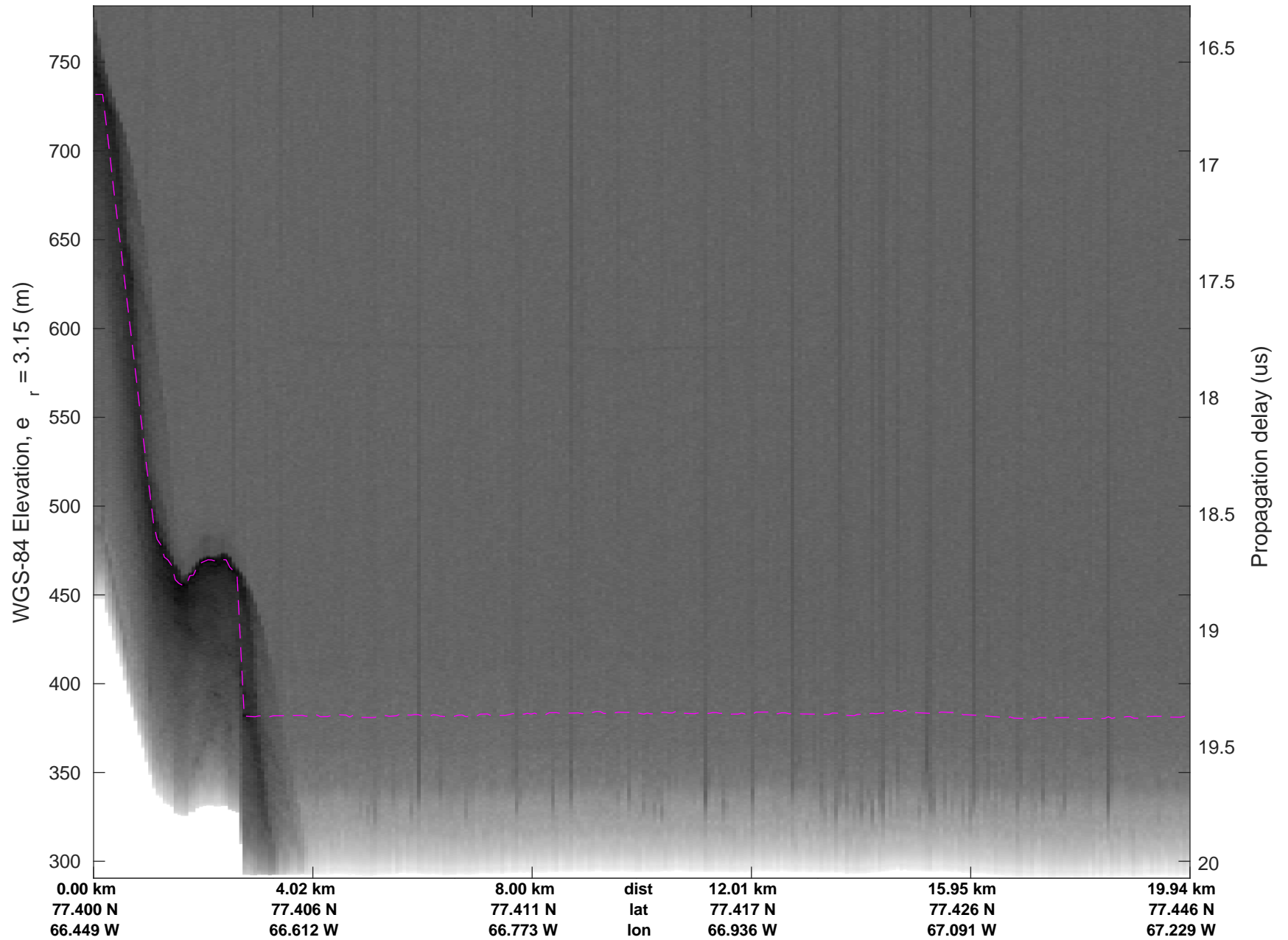


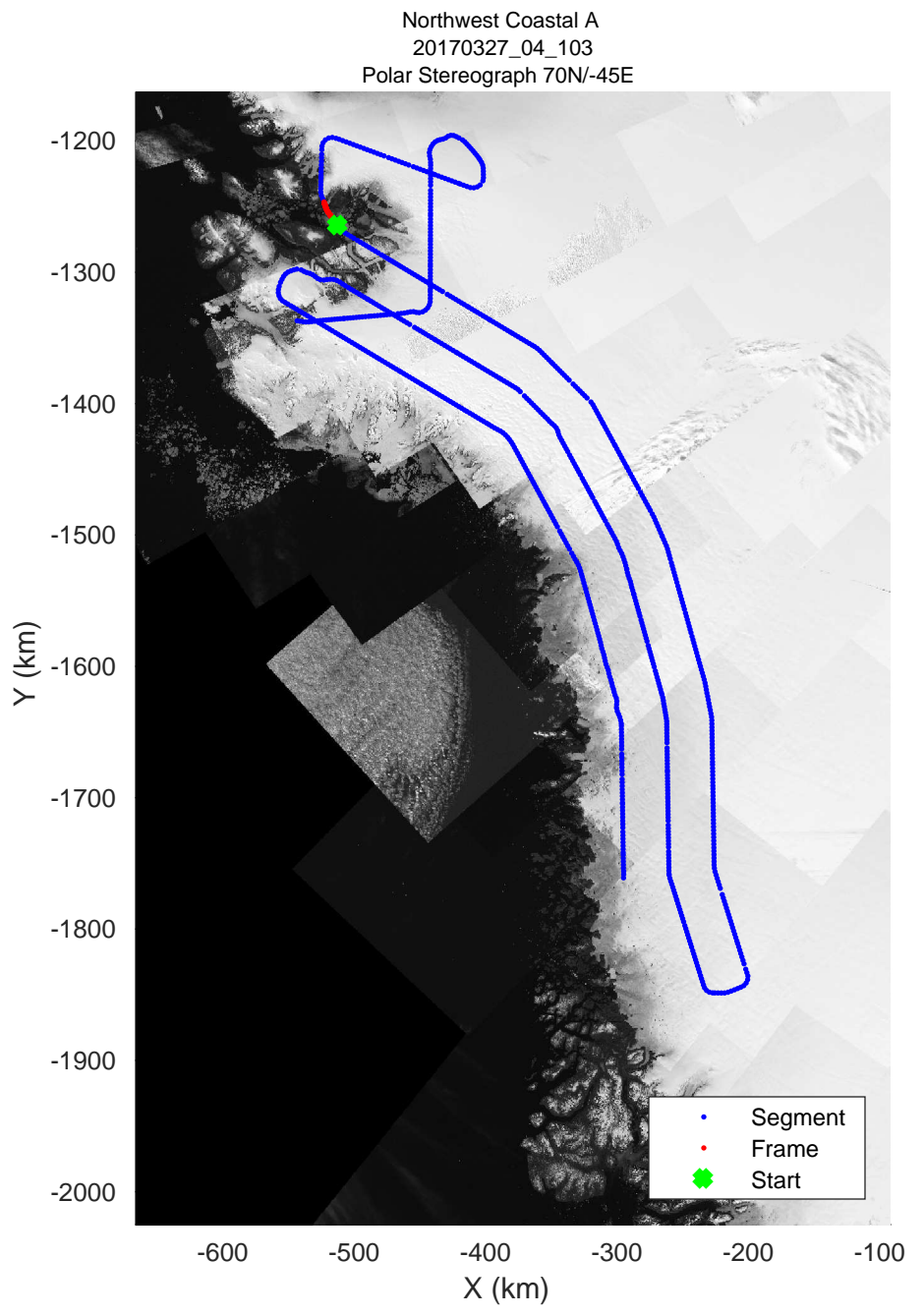

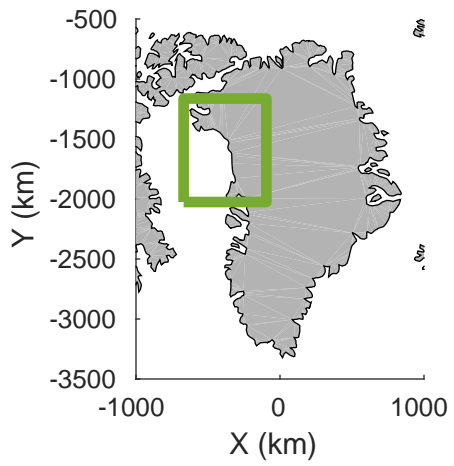


accum 2017_Greenland_P3: "Northwest Coastal A" 20170327_04_102: 16:56:37.0 to 16:59:01.5 GPS




accum 2017_Greenland_P3: "Northwest Coastal A" 20170327_04_102: 16:56:37.0 to 16:59:01.5 GPS




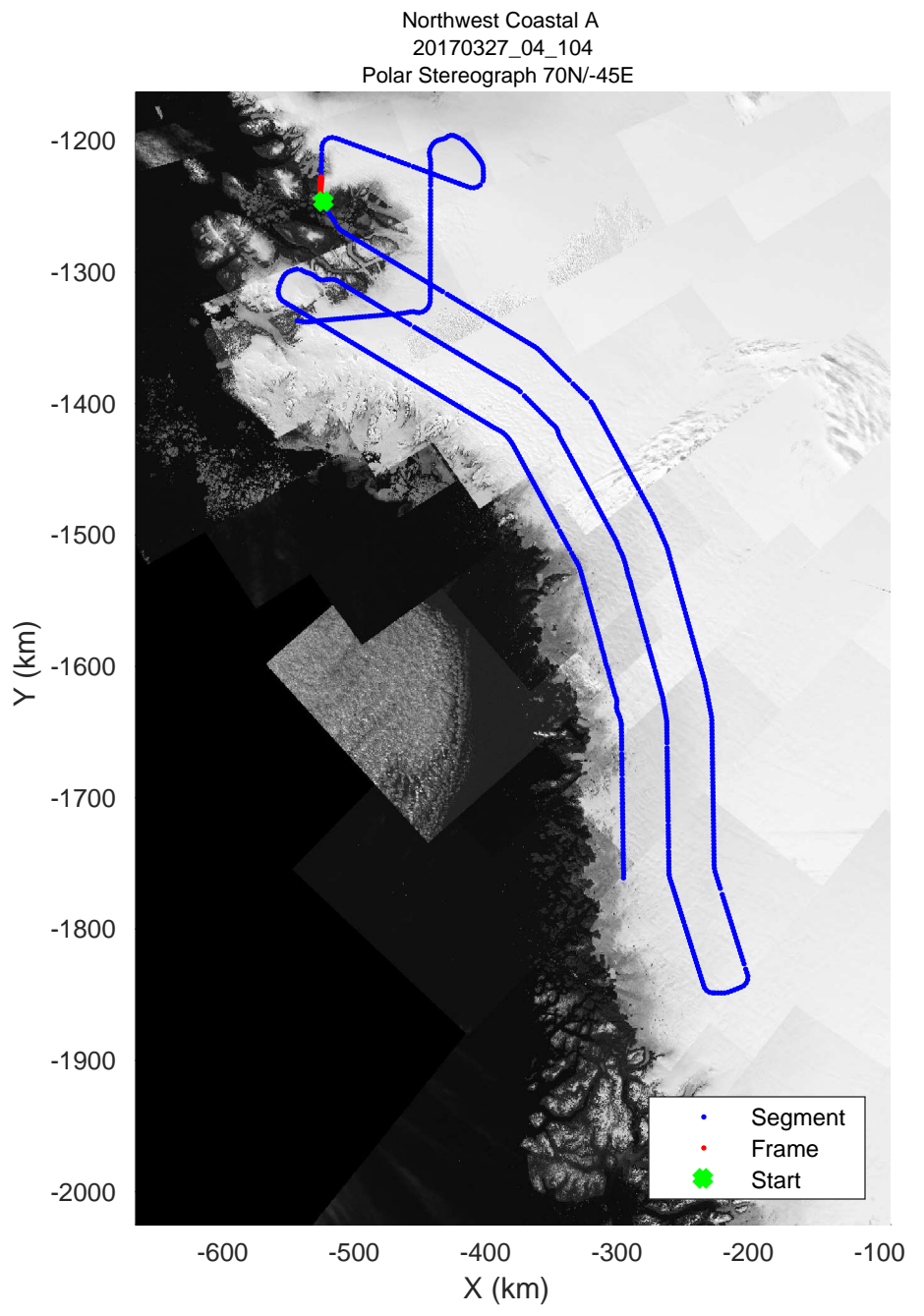

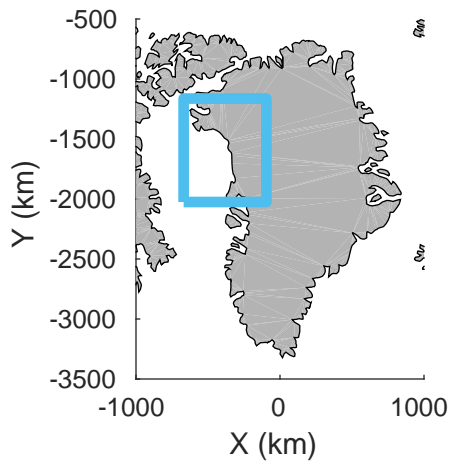


accum 2017_Greenland_P3: "Northwest Coastal A" 20170327_04_103: 16:59:02.0 to 17:01:24.6 GPS




accum 2017_Greenland_P3: "Northwest Coastal A" 20170327_04_103: 16:59:02.0 to 17:01:24.6 GPS

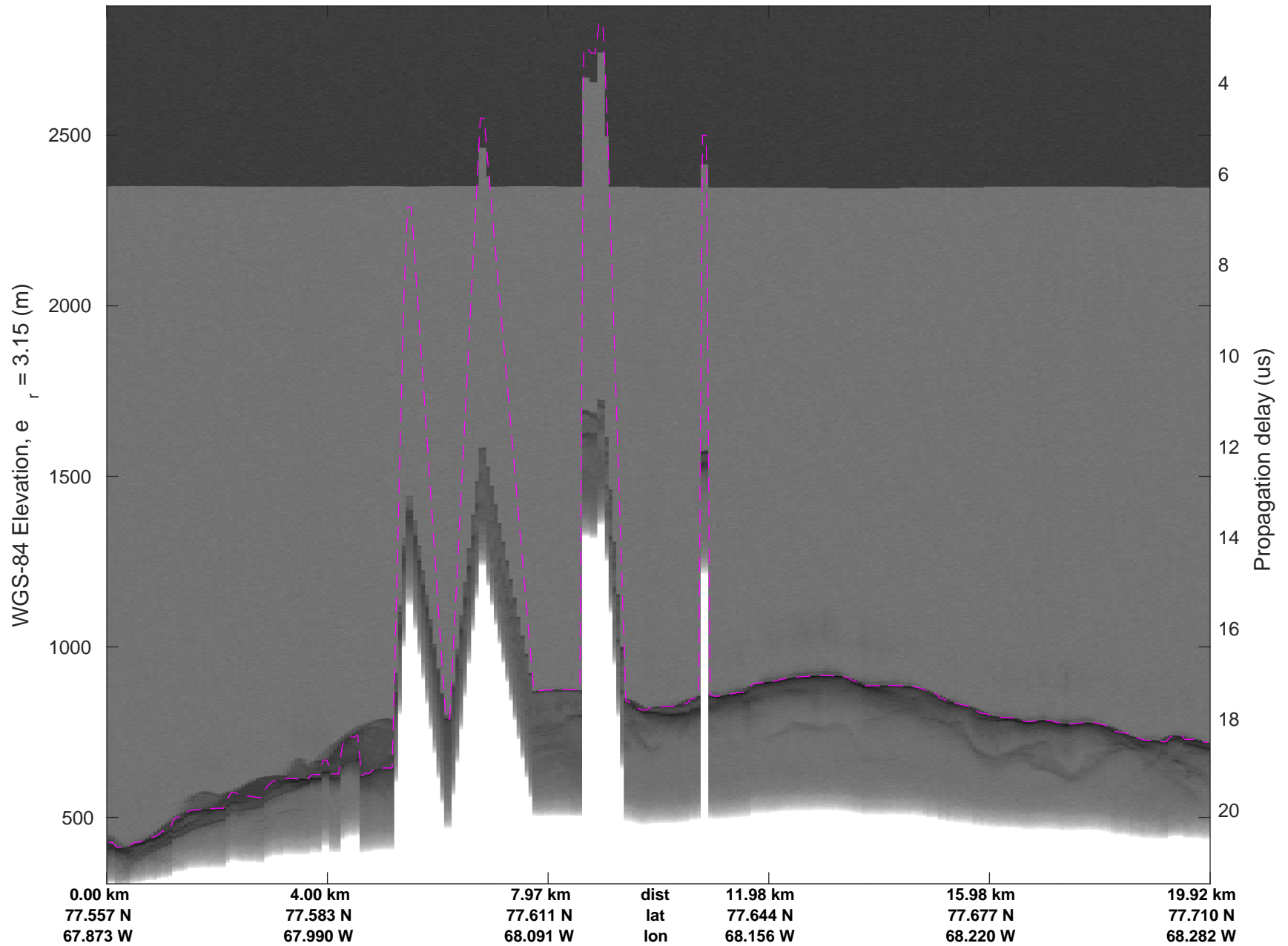


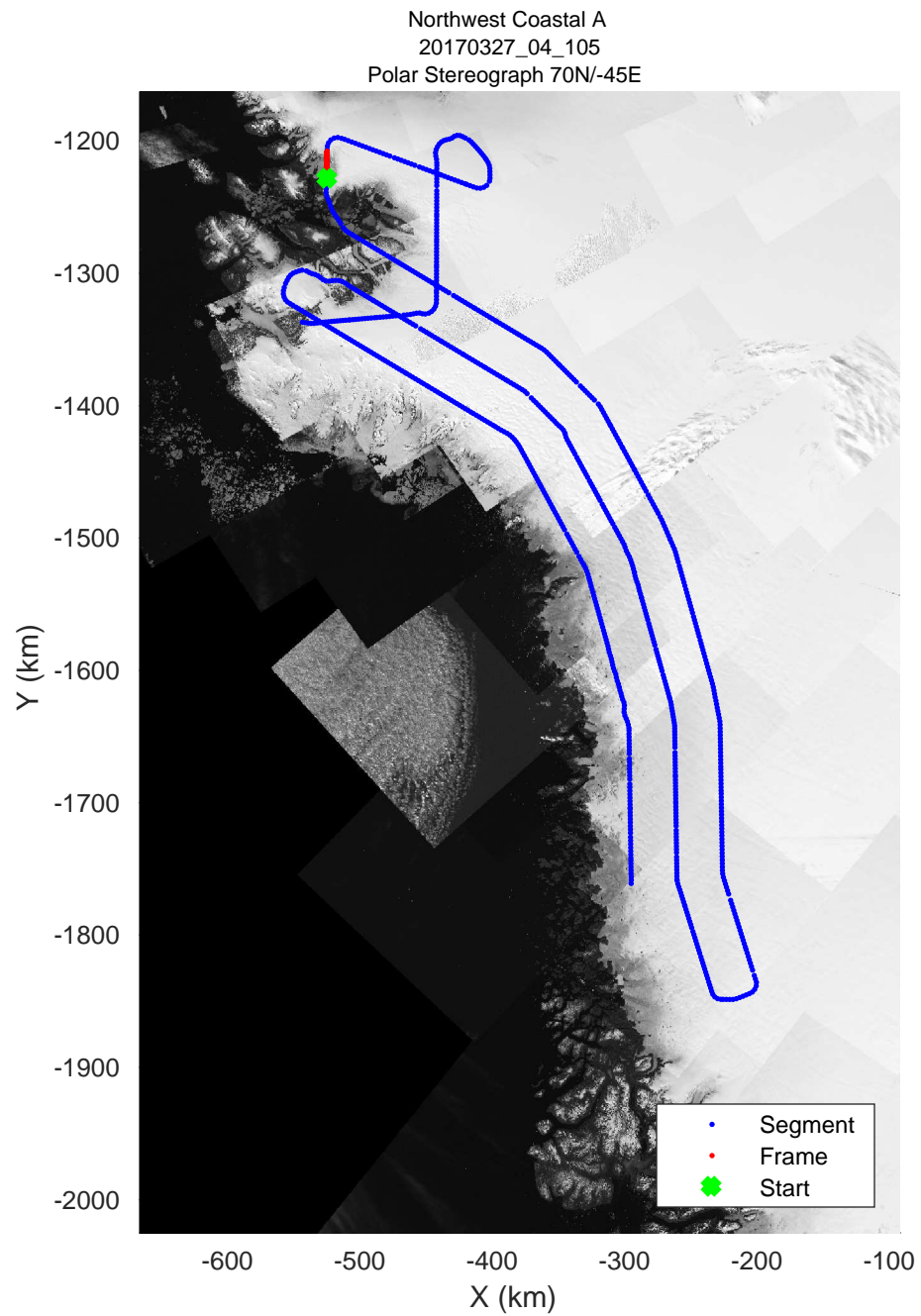

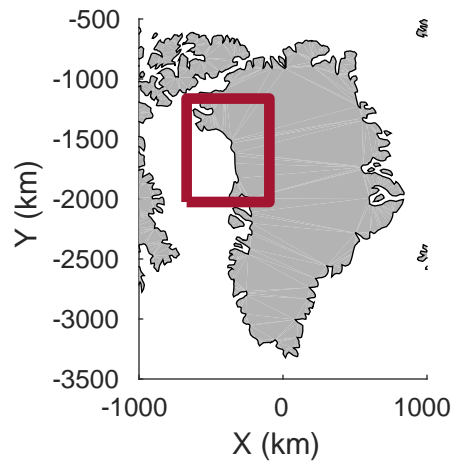


accum 2017_Greenland_P3: "Northwest Coastal A" 20170327_04_104: 17:01:25.2 to 17:03:43.0 GPS




accum 2017_Greenland_P3: "Northwest Coastal A" 20170327_04_104: 17:01:25.2 to 17:03:43.0 GPS

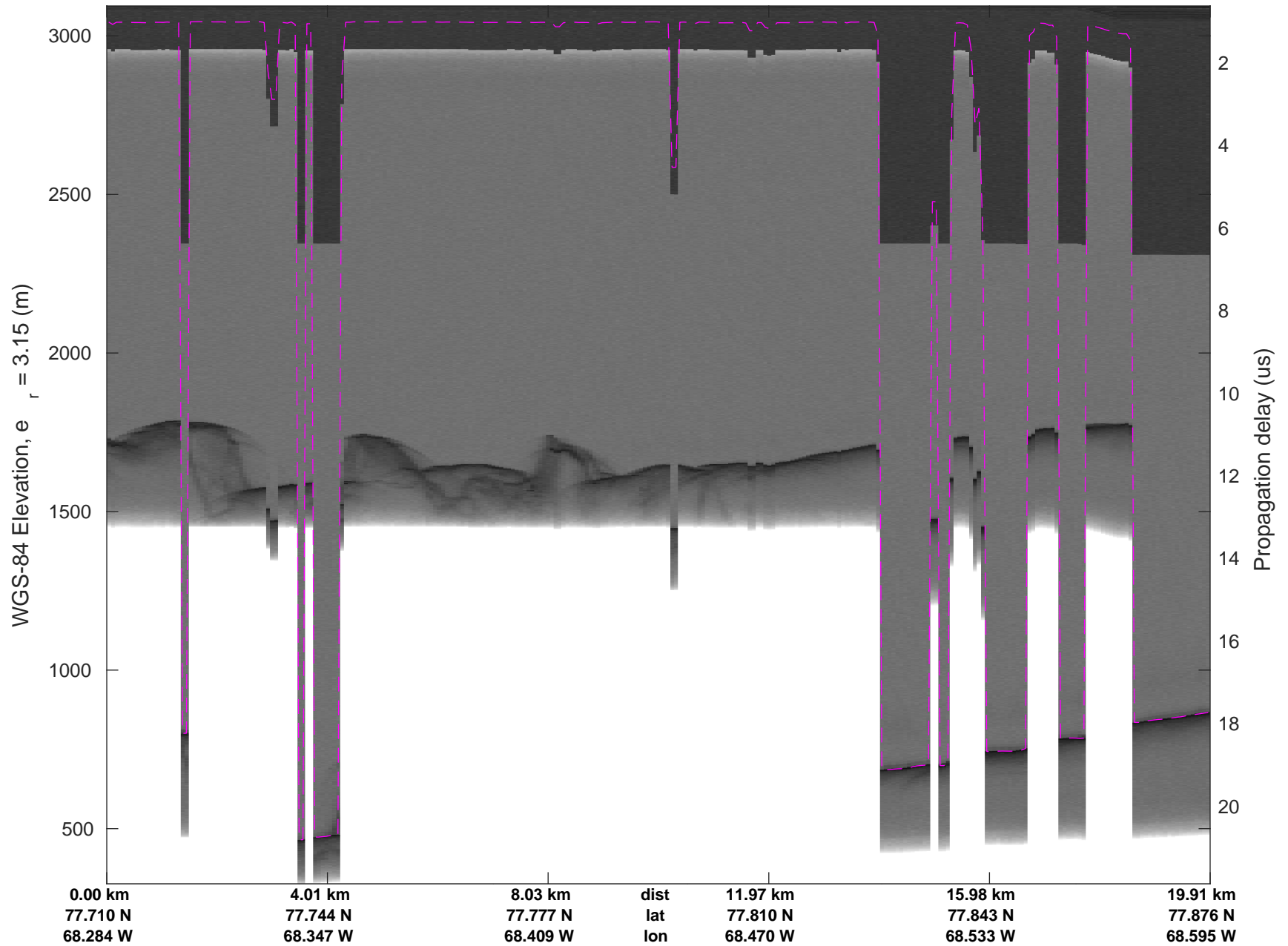


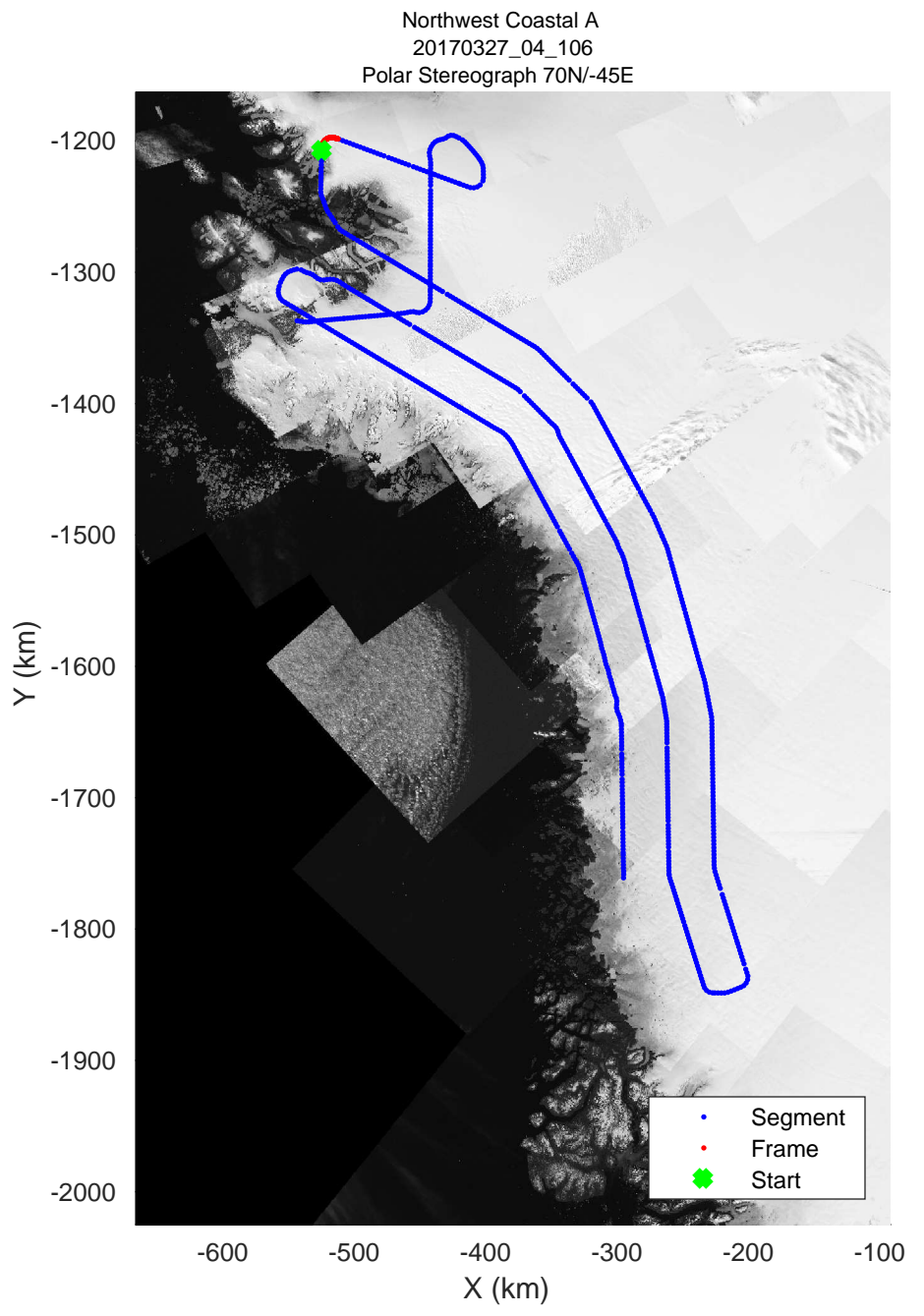
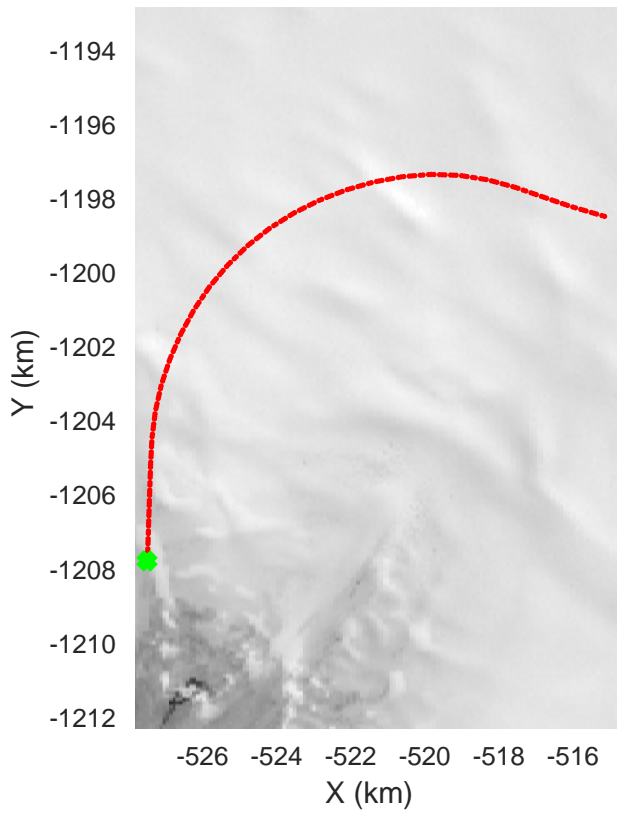
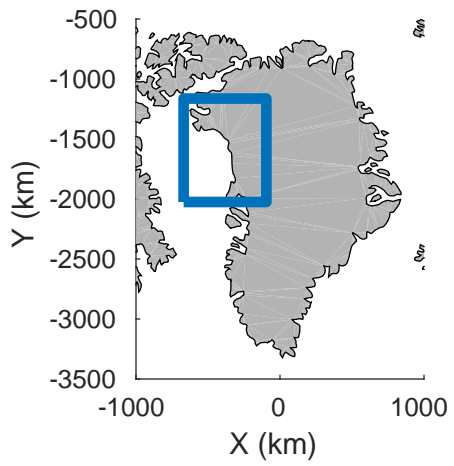


accum 2017_Greenland_P3: "Northwest Coastal A" 20170327_04_105: 17:03:43.6 to 17:05:59.4 GPS




accum 2017_Greenland_P3: "Northwest Coastal A" 20170327_04_105: 17:03:43.6 to 17:05:59.4 GPS




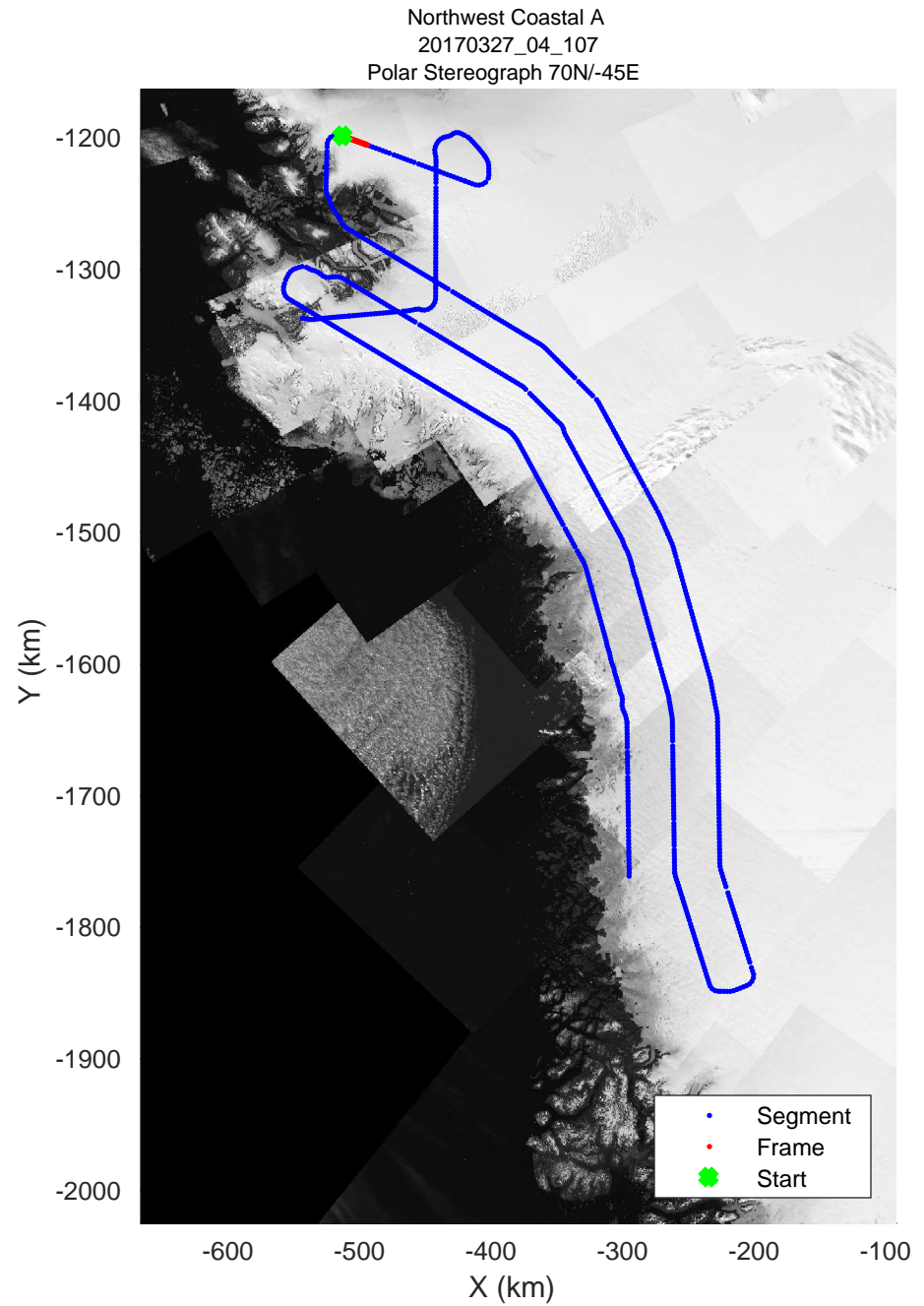
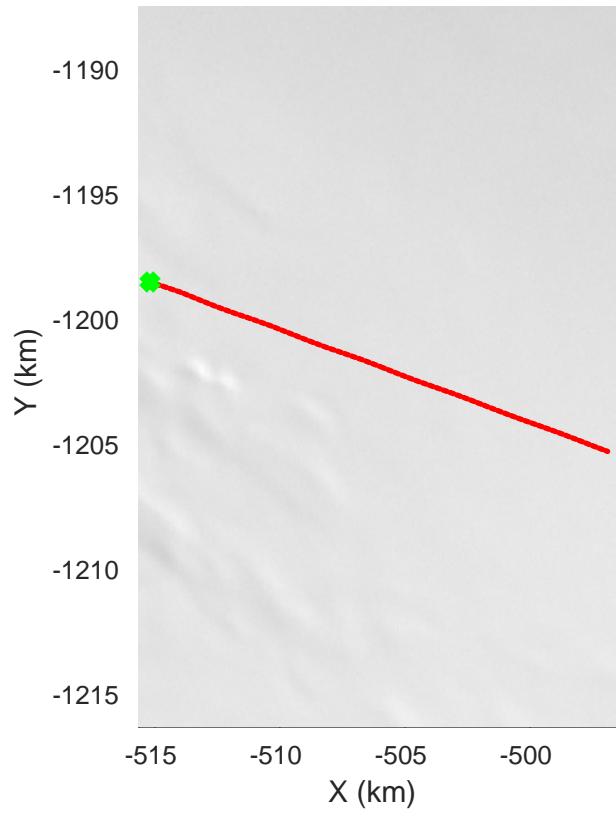
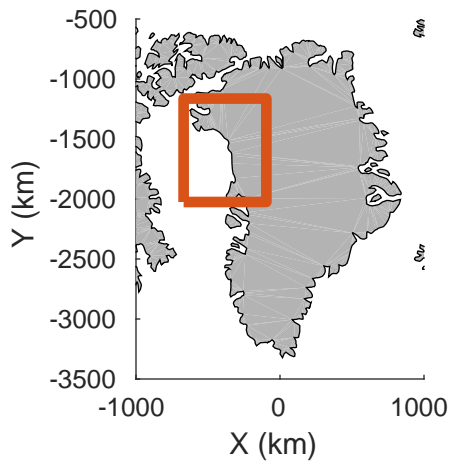


accum 2017_Greenland_P3: "Northwest Coastal A" 20170327_04_106: 17:06:00.1 to 17:08:09.7 GPS




accum 2017_Greenland_P3: "Northwest Coastal A" 20170327_04_106: 17:06:00.1 to 17:08:09.7 GPS




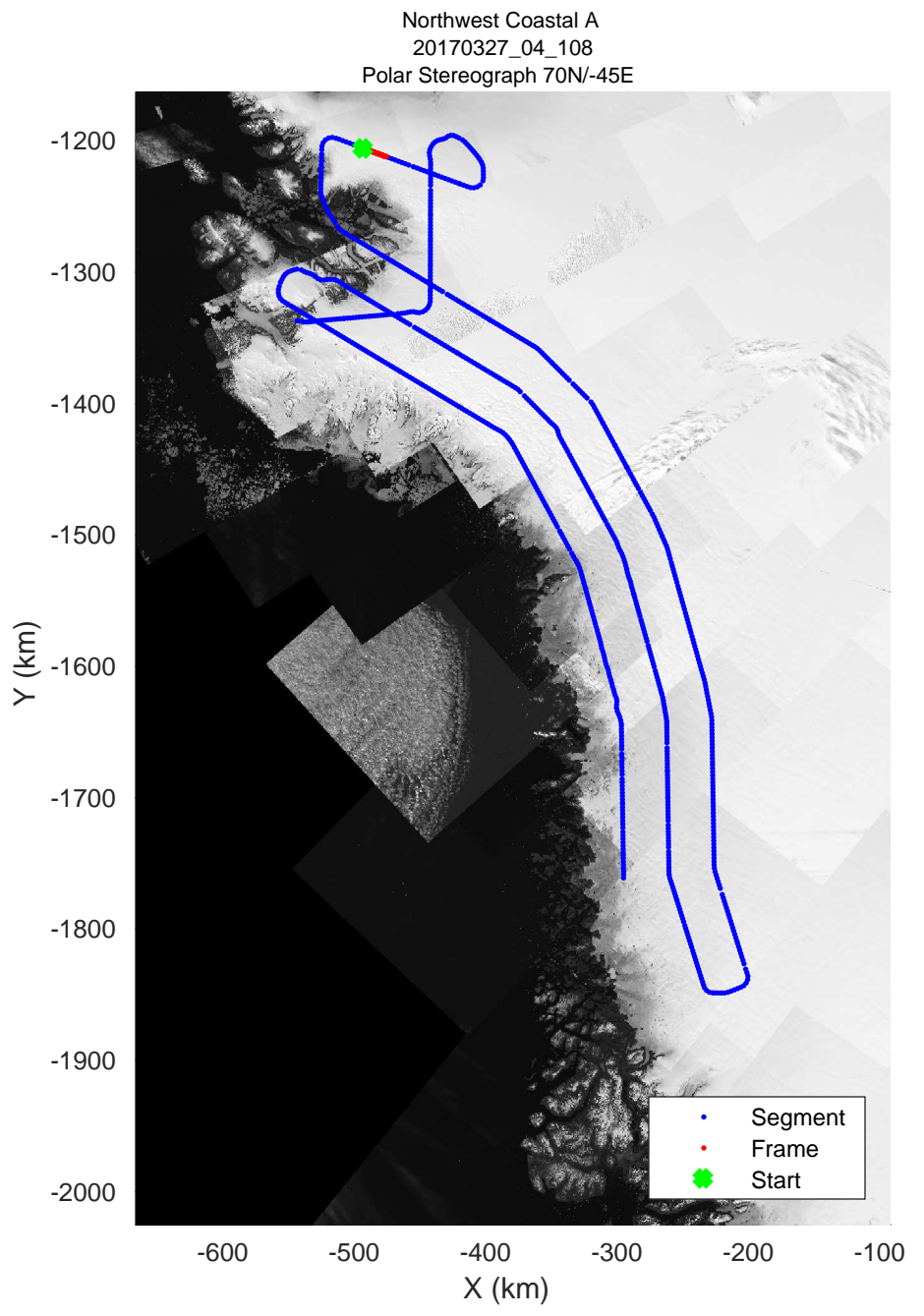
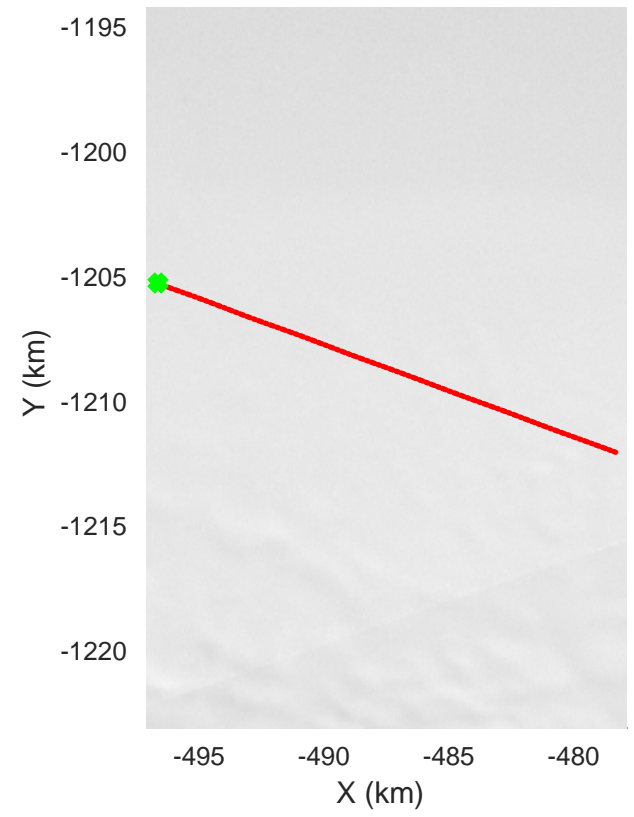
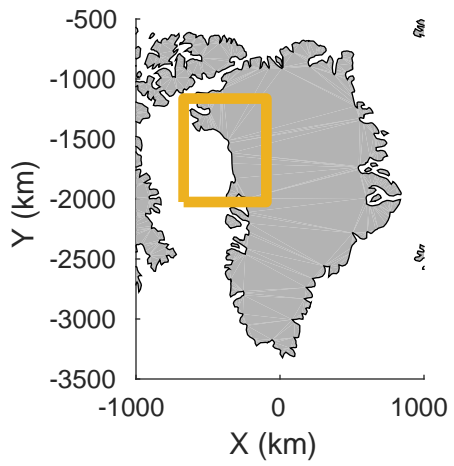


accum 2017_Greenland_P3: "Northwest Coastal A" 20170327_04_107: 17:08:10.2 to 17:10:17.4 GPS




accum 2017_Greenland_P3: "Northwest Coastal A" 20170327_04_107: 17:08:10.2 to 17:10:17.4 GPS




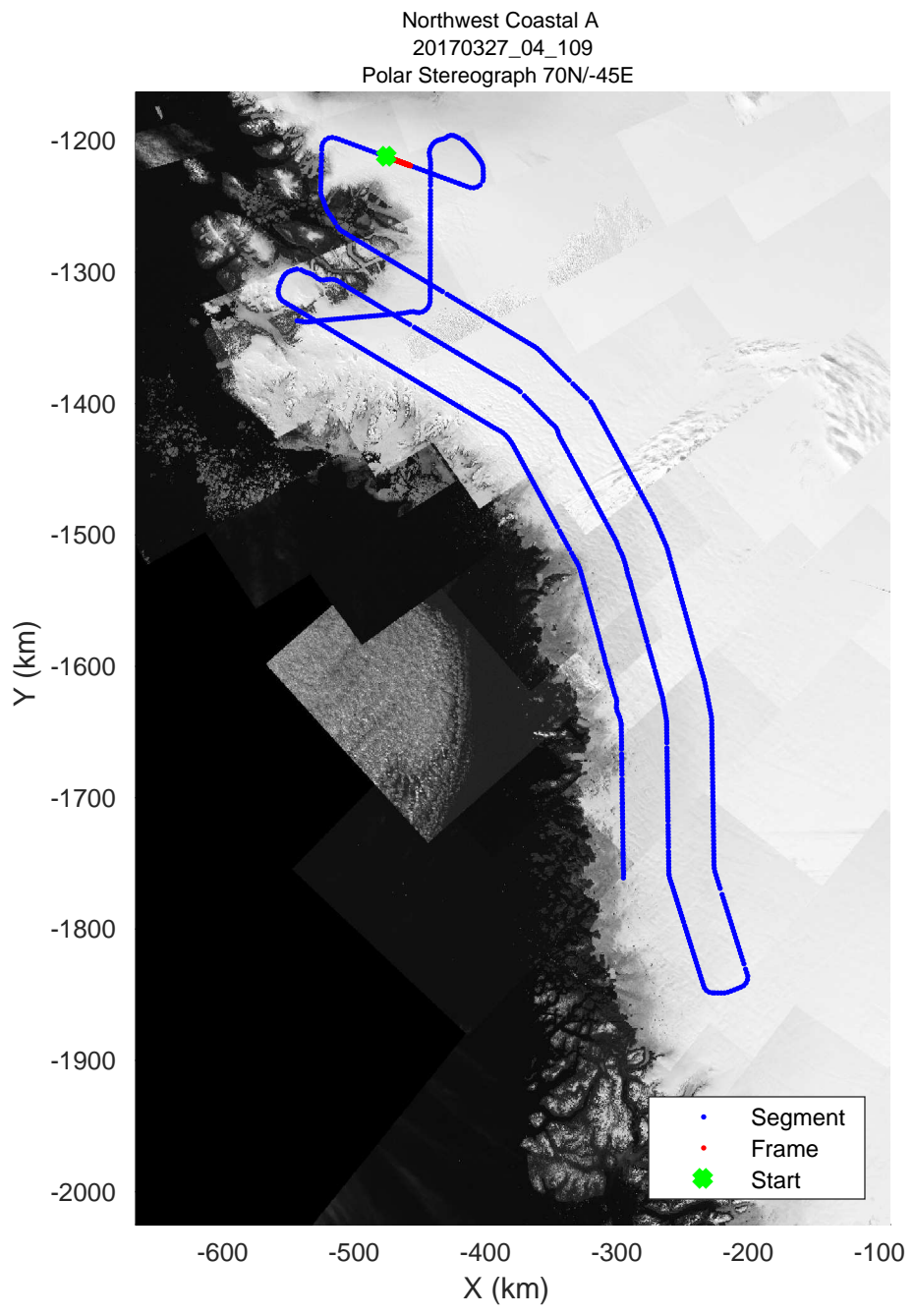
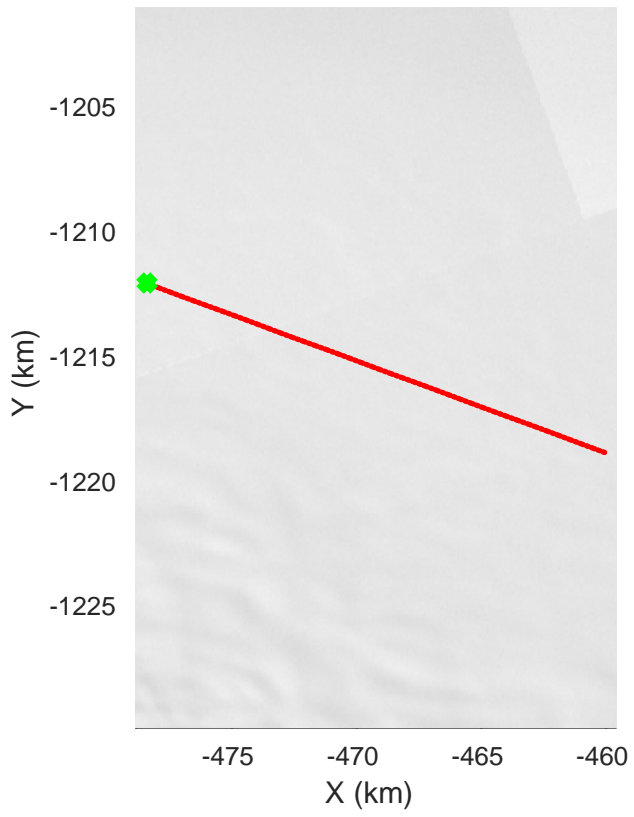
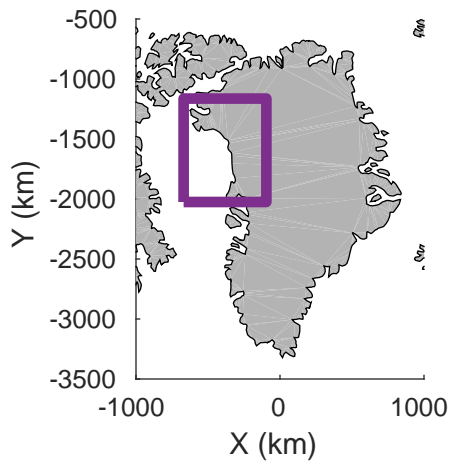


accum 2017_Greenland_P3: "Northwest Coastal A" 20170327_04_108: 17:10:18.2 to 17:12:30.7 GPS




accum 2017_Greenland_P3: "Northwest Coastal A" 20170327_04_108: 17:10:18.2 to 17:12:30.7 GPS




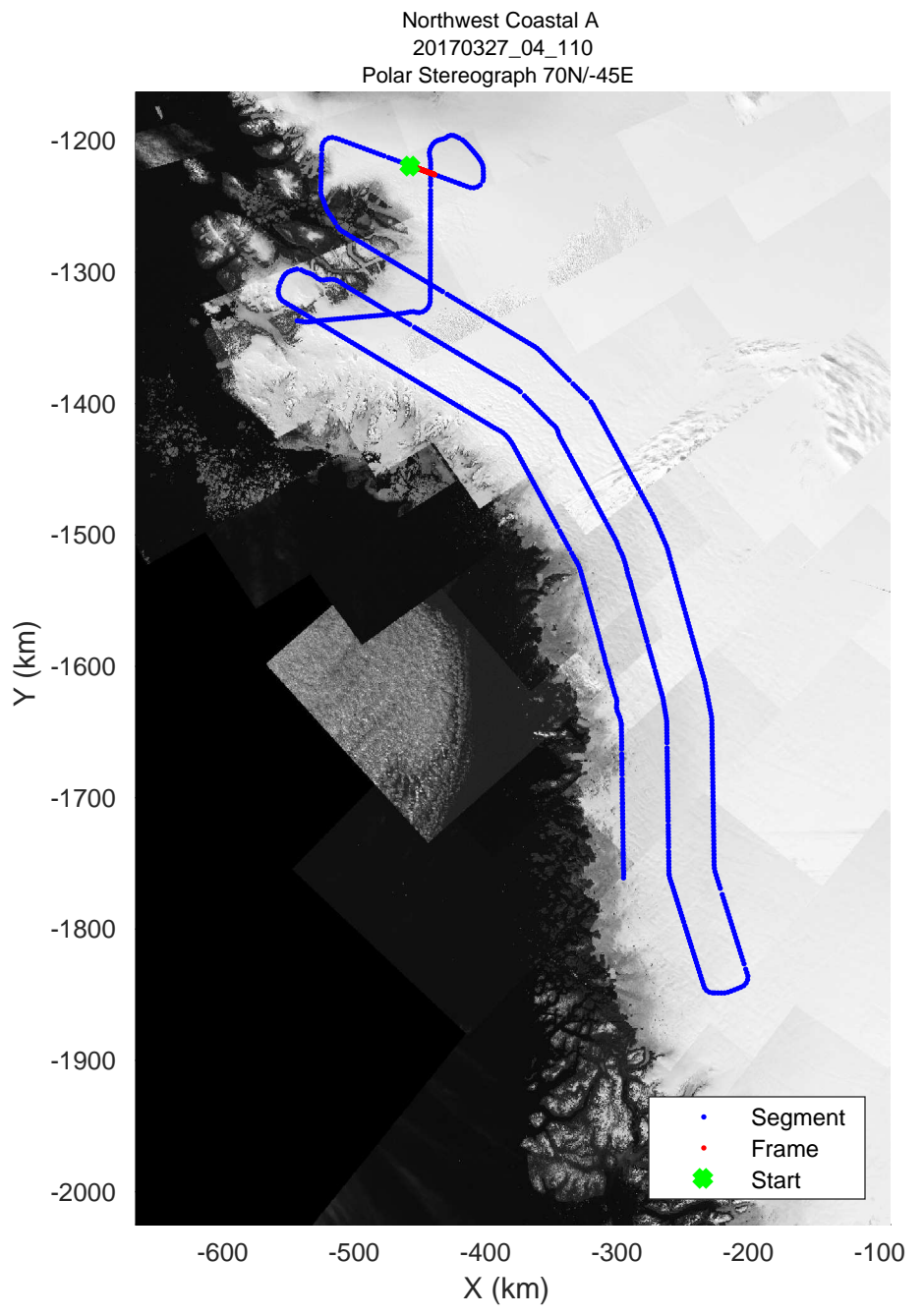
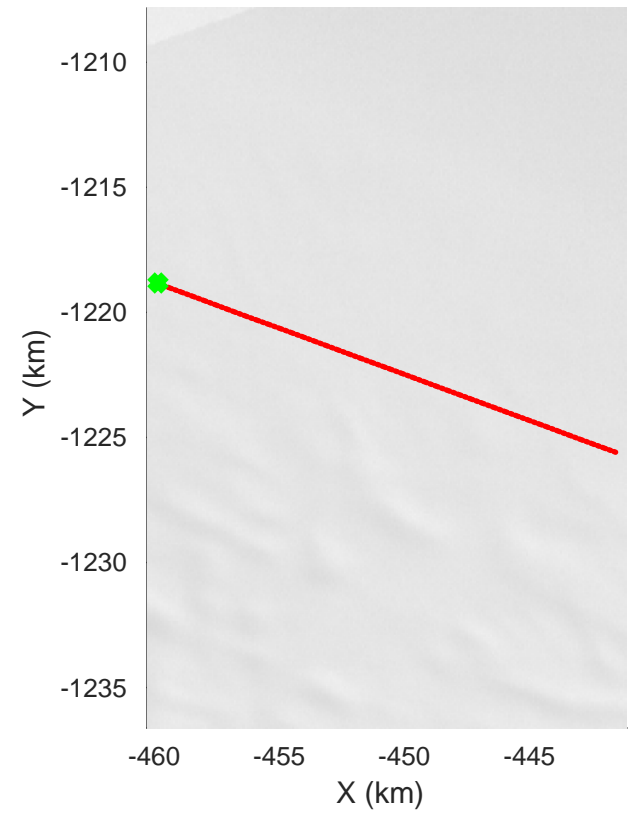
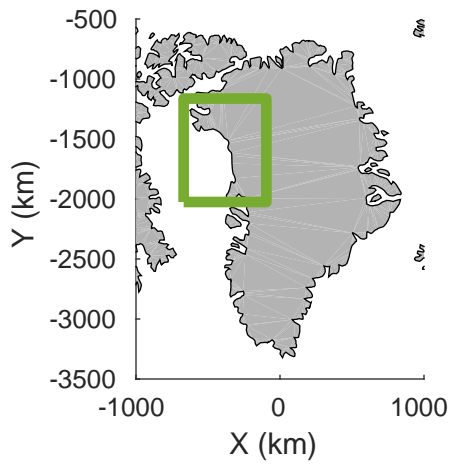


accum 2017_Greenland_P3: "Northwest Coastal A" 20170327_04_109: 17:12:31.3 to 17:14:44.8 GPS




accum 2017_Greenland_P3: "Northwest Coastal A" 20170327_04_109: 17:12:31.3 to 17:14:44.8 GPS




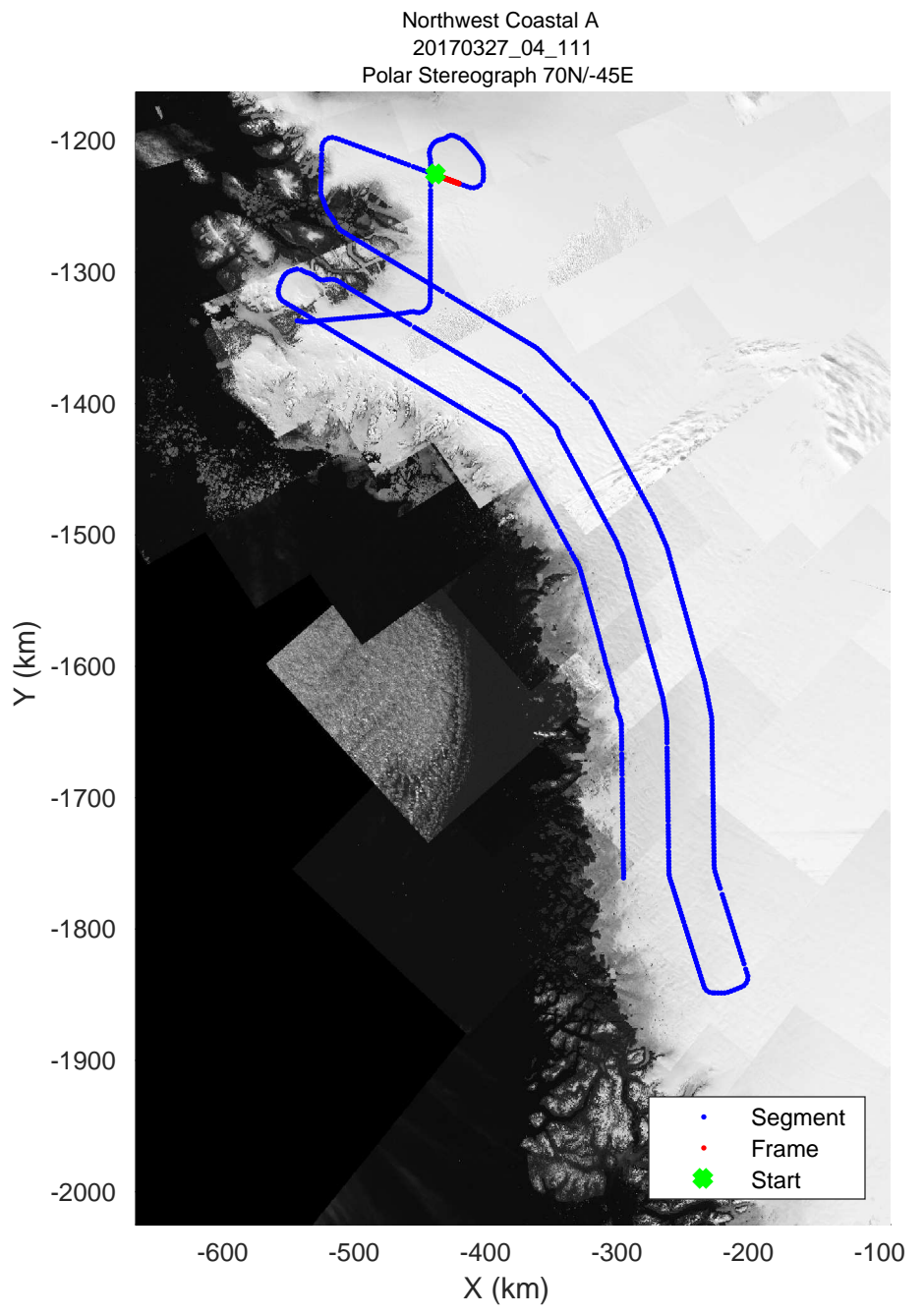
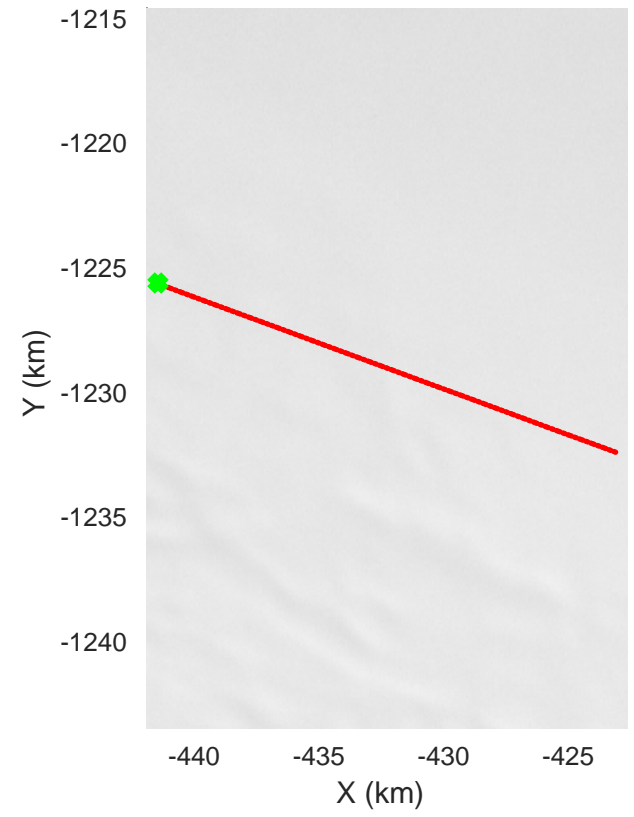
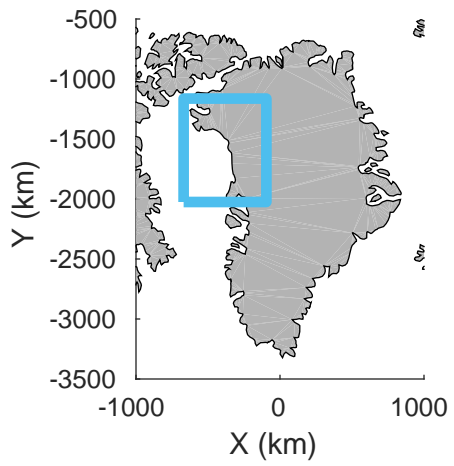


accum 2017_Greenland_P3: "Northwest Coastal A" 20170327_04_110: 17:14:45.3 to 17:16:58.8 GPS




accum 2017_Greenland_P3: "Northwest Coastal A" 20170327_04_110: 17:14:45.3 to 17:16:58.8 GPS




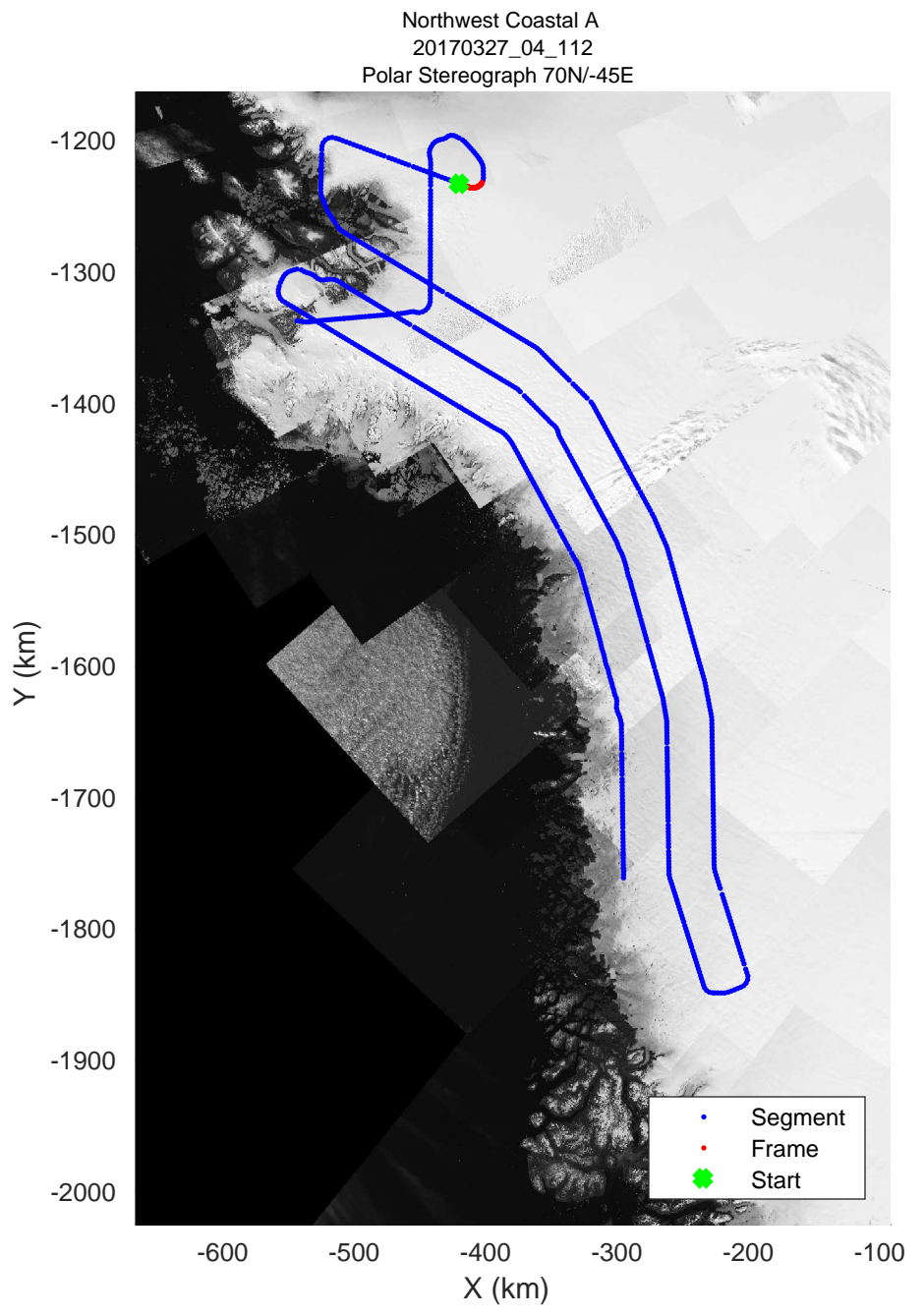
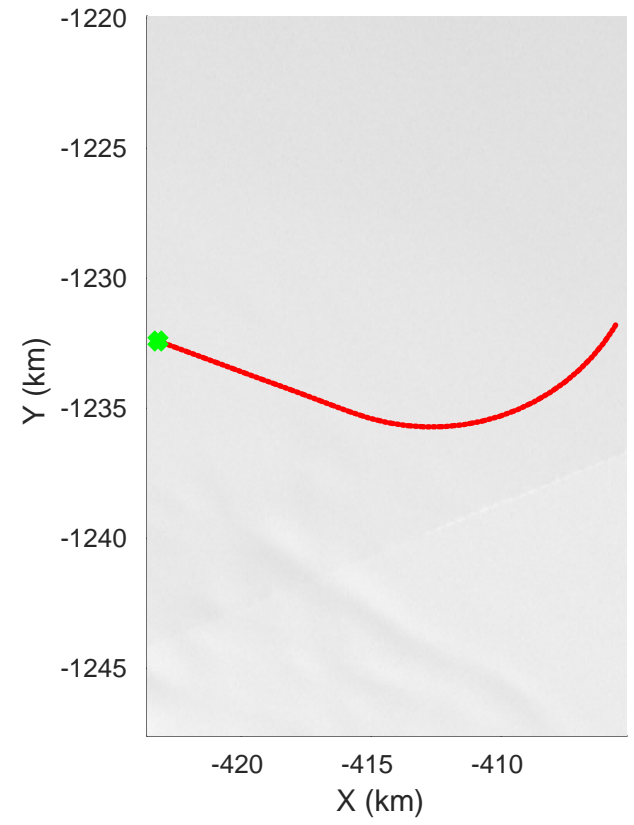
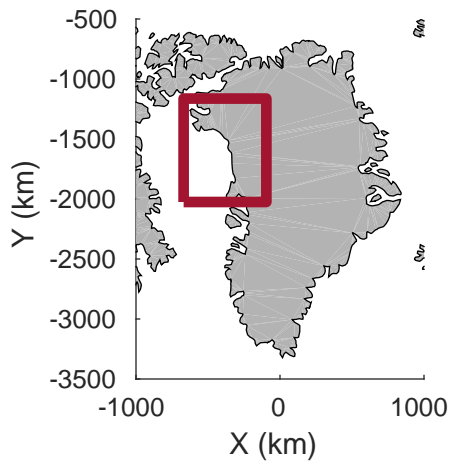


accum 2017_Greenland_P3: "Northwest Coastal A" 20170327_04_111: 17:16:59.7 to 17:19:13.6 GPS




accum 2017_Greenland_P3: "Northwest Coastal A" 20170327_04_111: 17:16:59.7 to 17:19:13.6 GPS




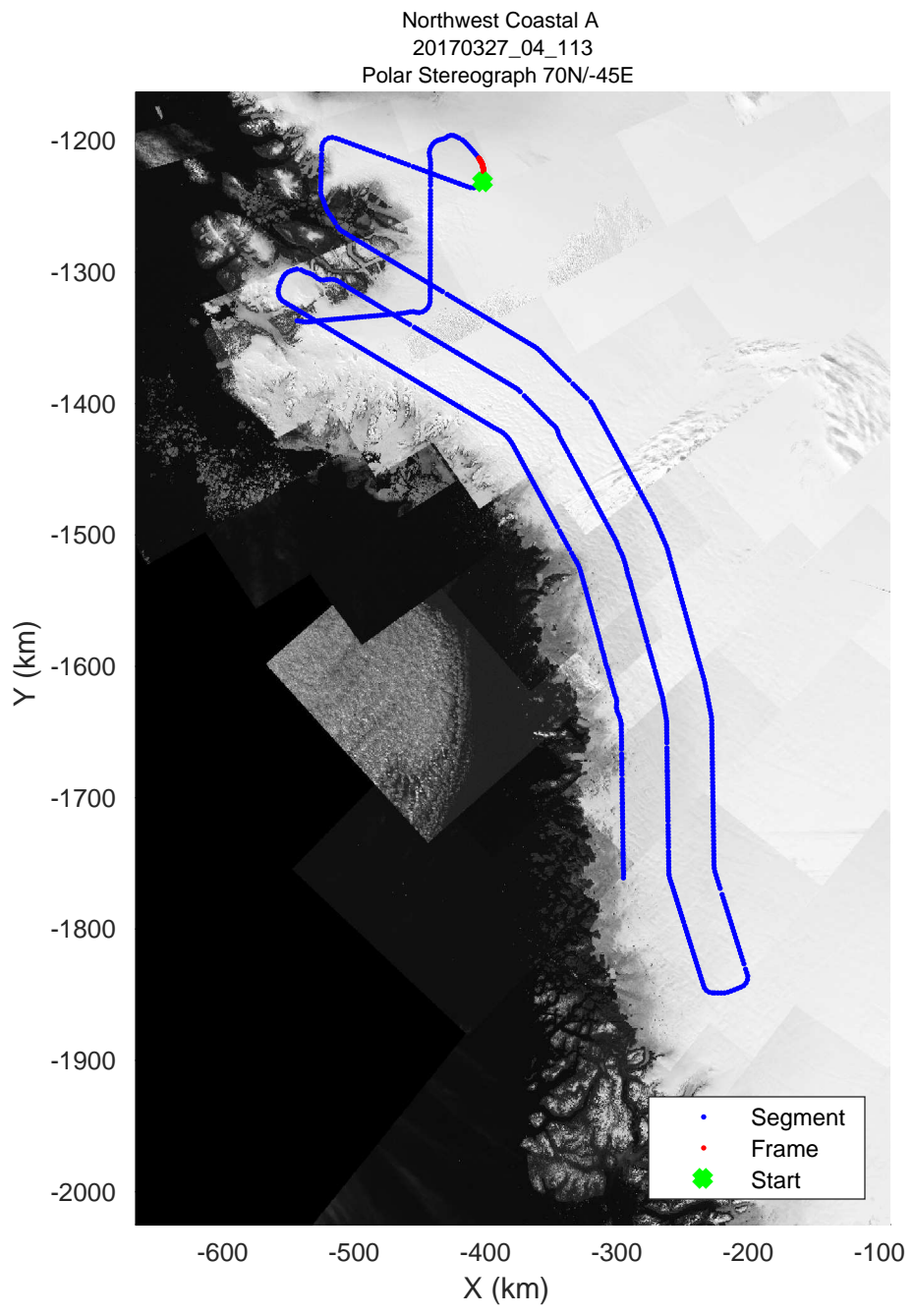
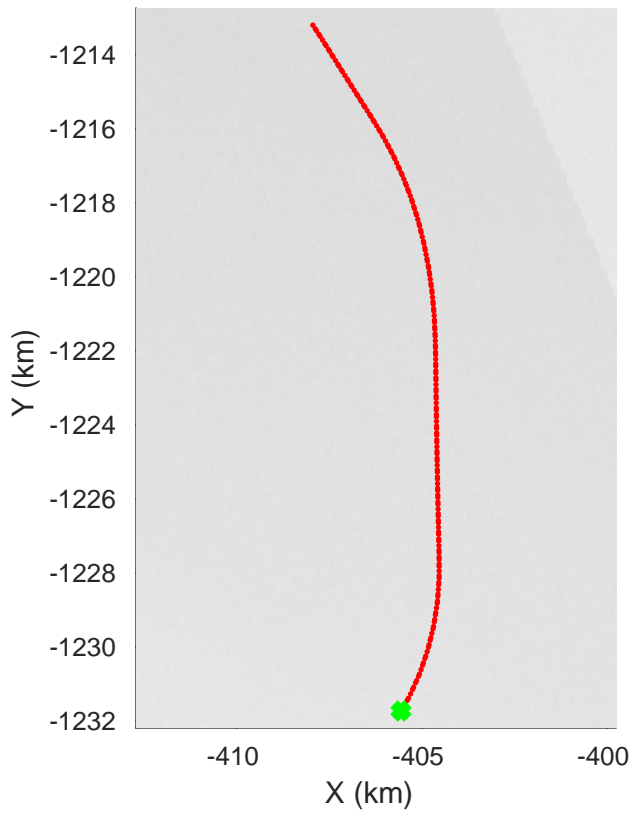
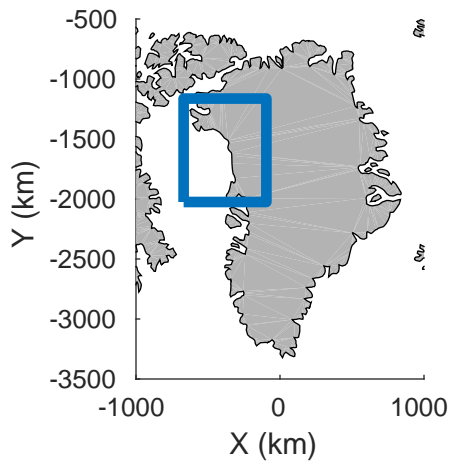


accum 2017_Greenland_P3: "Northwest Coastal A" 20170327_04_112: 17:19:14.1 to 17:21:29.5 GPS




accum 2017_Greenland_P3: "Northwest Coastal A" 20170327_04_112: 17:19:14.1 to 17:21:29.5 GPS




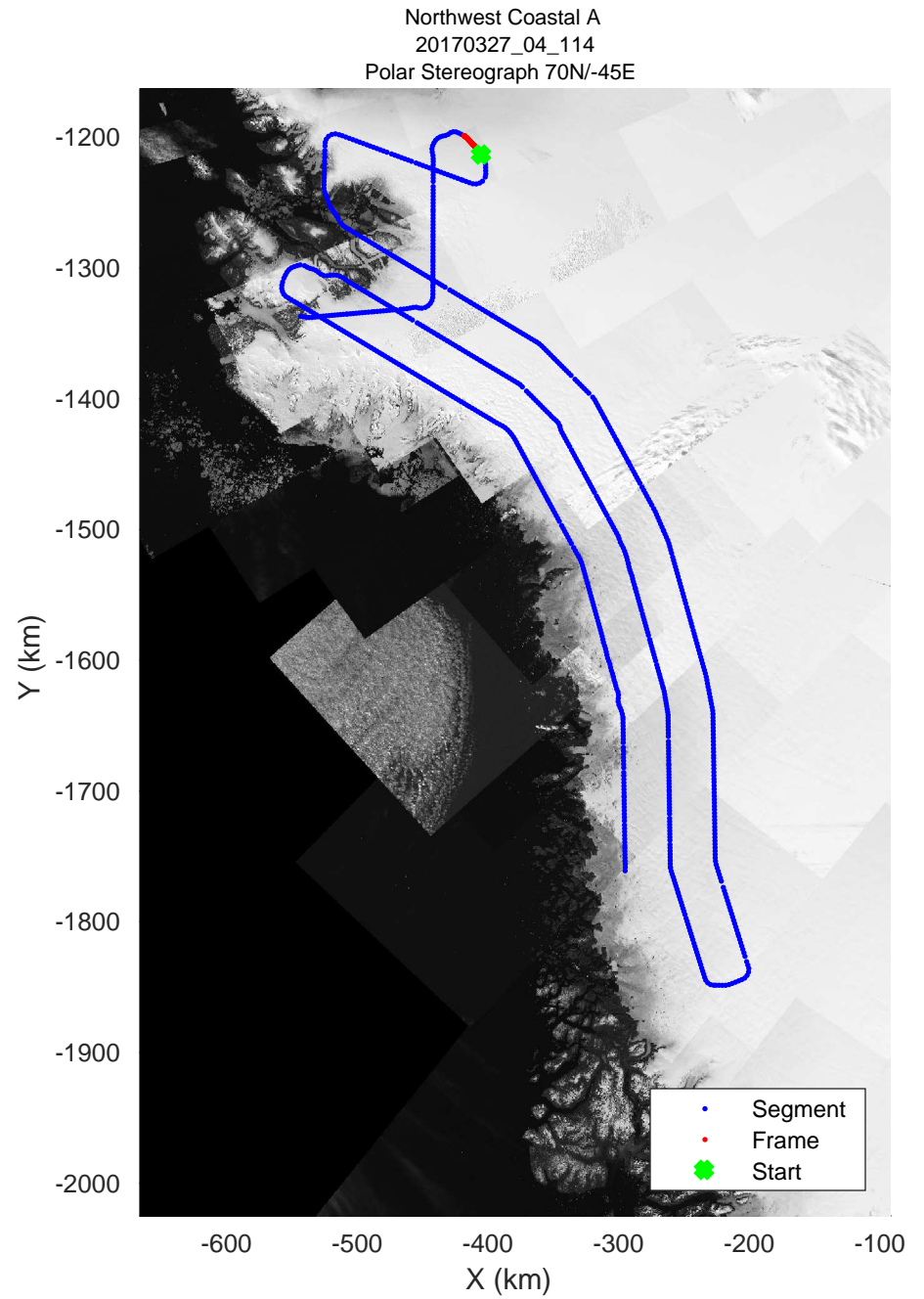
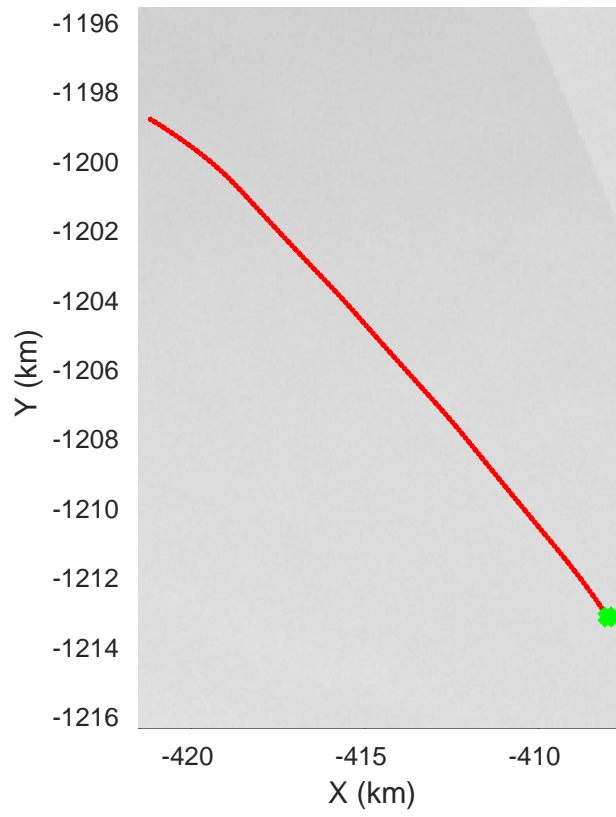
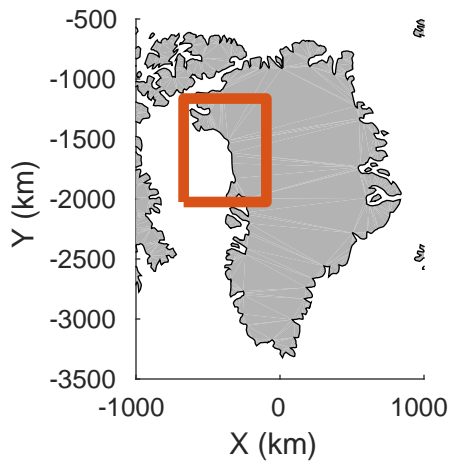


accum 2017_Greenland_P3: "Northwest Coastal A" 20170327_04_113: 17:21:30.1 to 17:24:01.8 GPS




accum 2017_Greenland_P3: "Northwest Coastal A" 20170327_04_113: 17:21:30.1 to 17:24:01.8 GPS




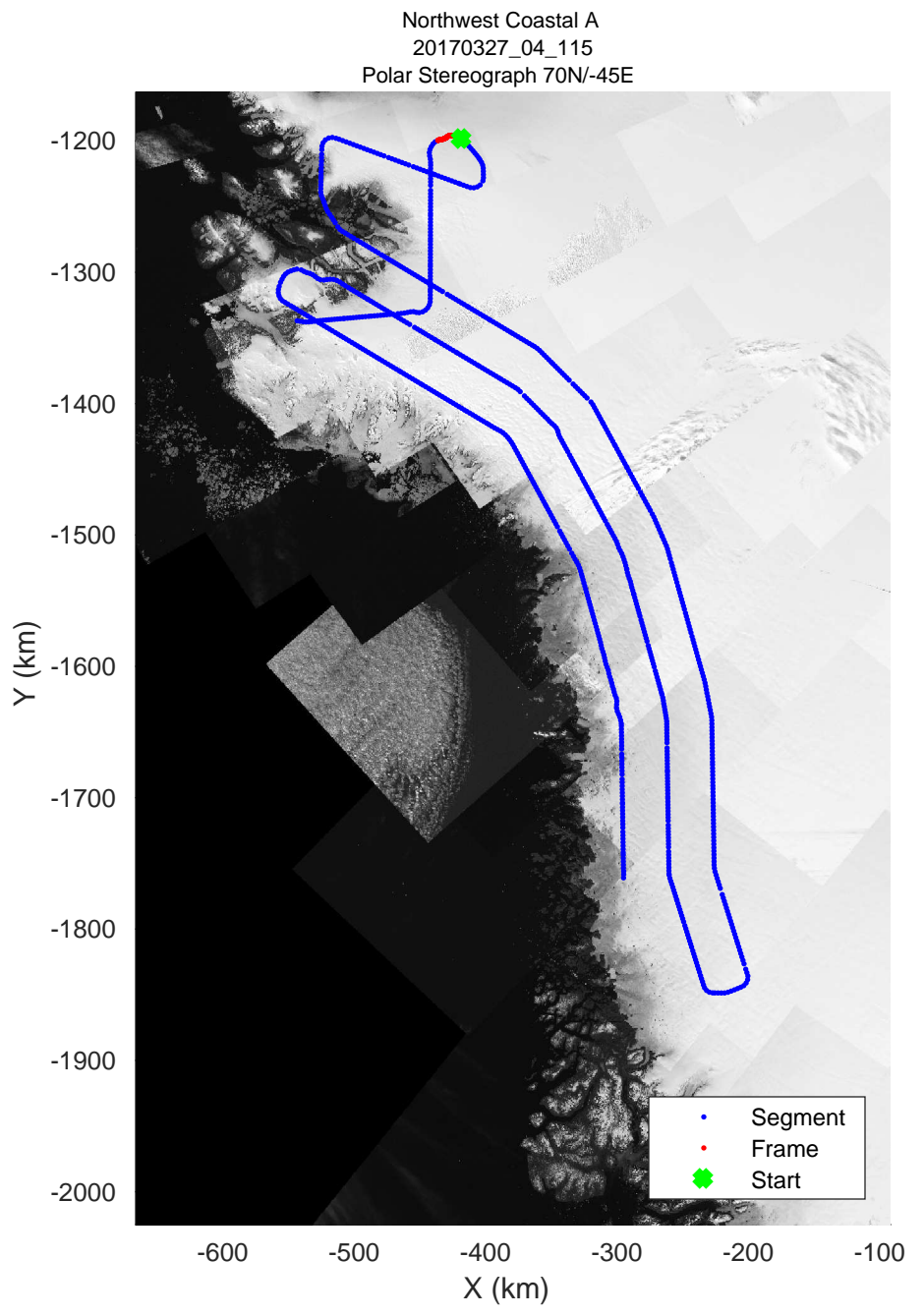
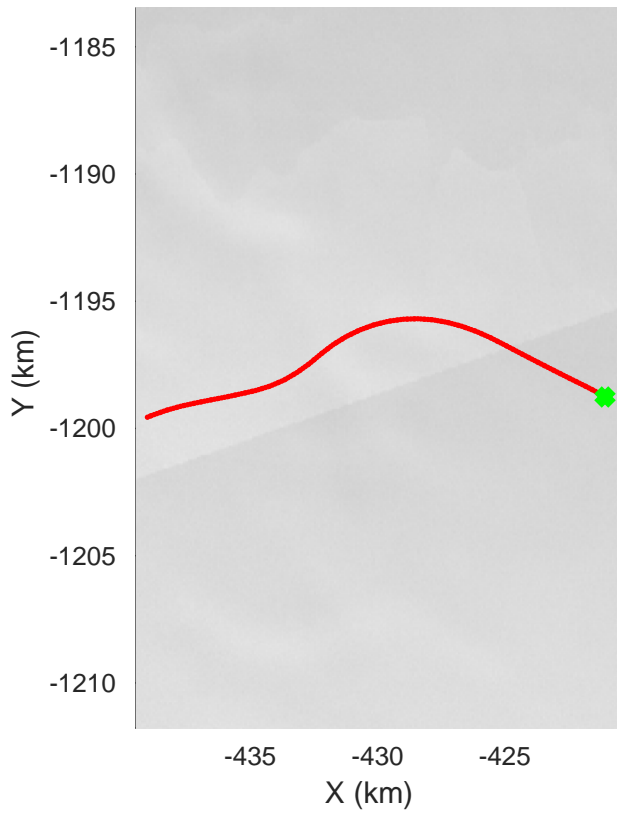
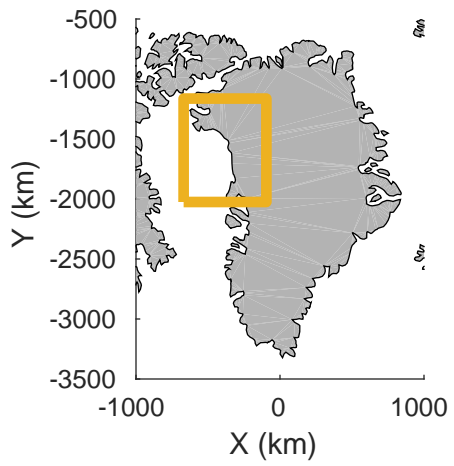


accum 2017_Greenland_P3: "Northwest Coastal A" 20170327_04_114: 17:24:02.7 to 17:26:41.1 GPS




accum 2017_Greenland_P3: "Northwest Coastal A" 20170327_04_114: 17:24:02.7 to 17:26:41.1 GPS

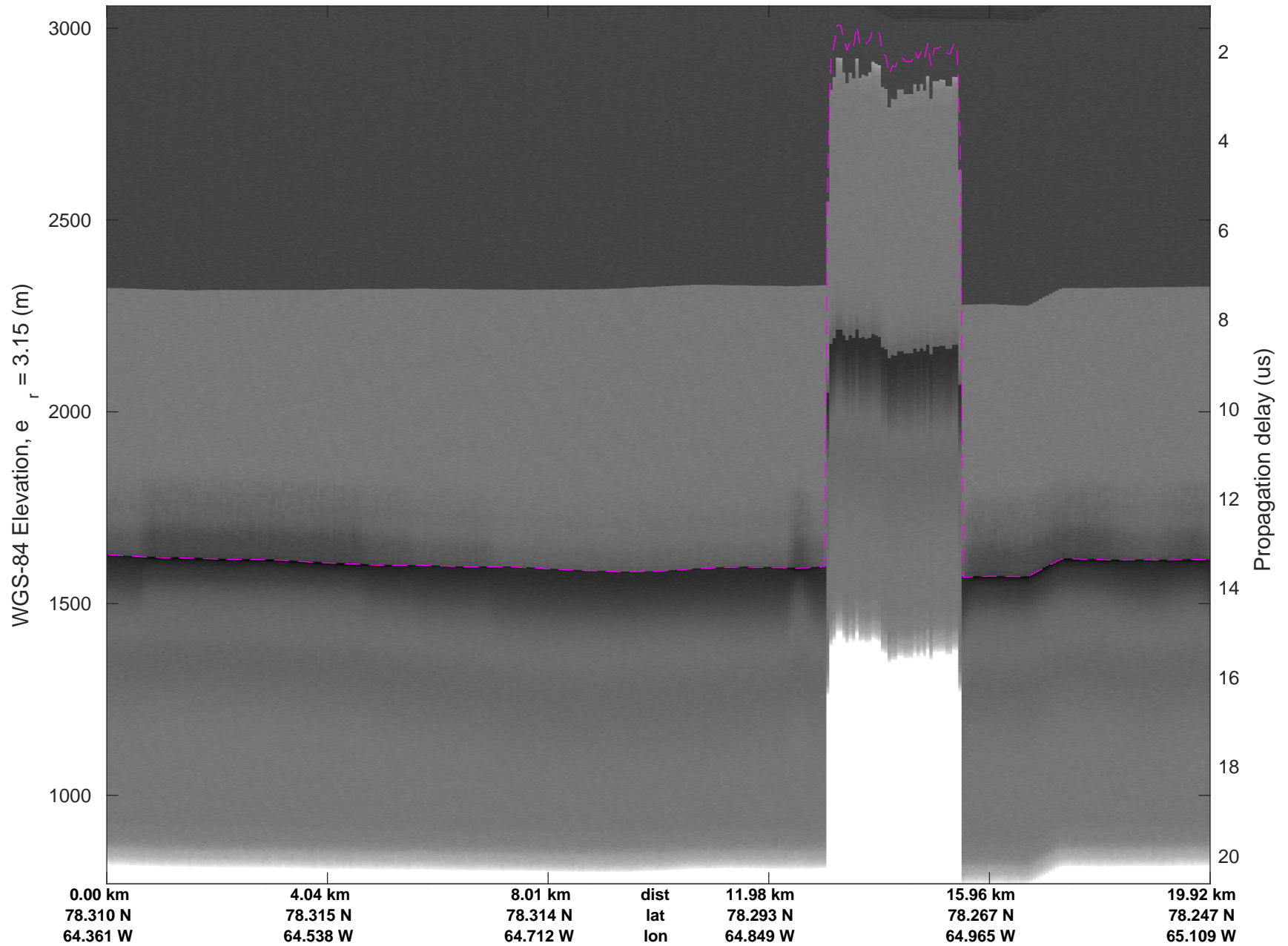


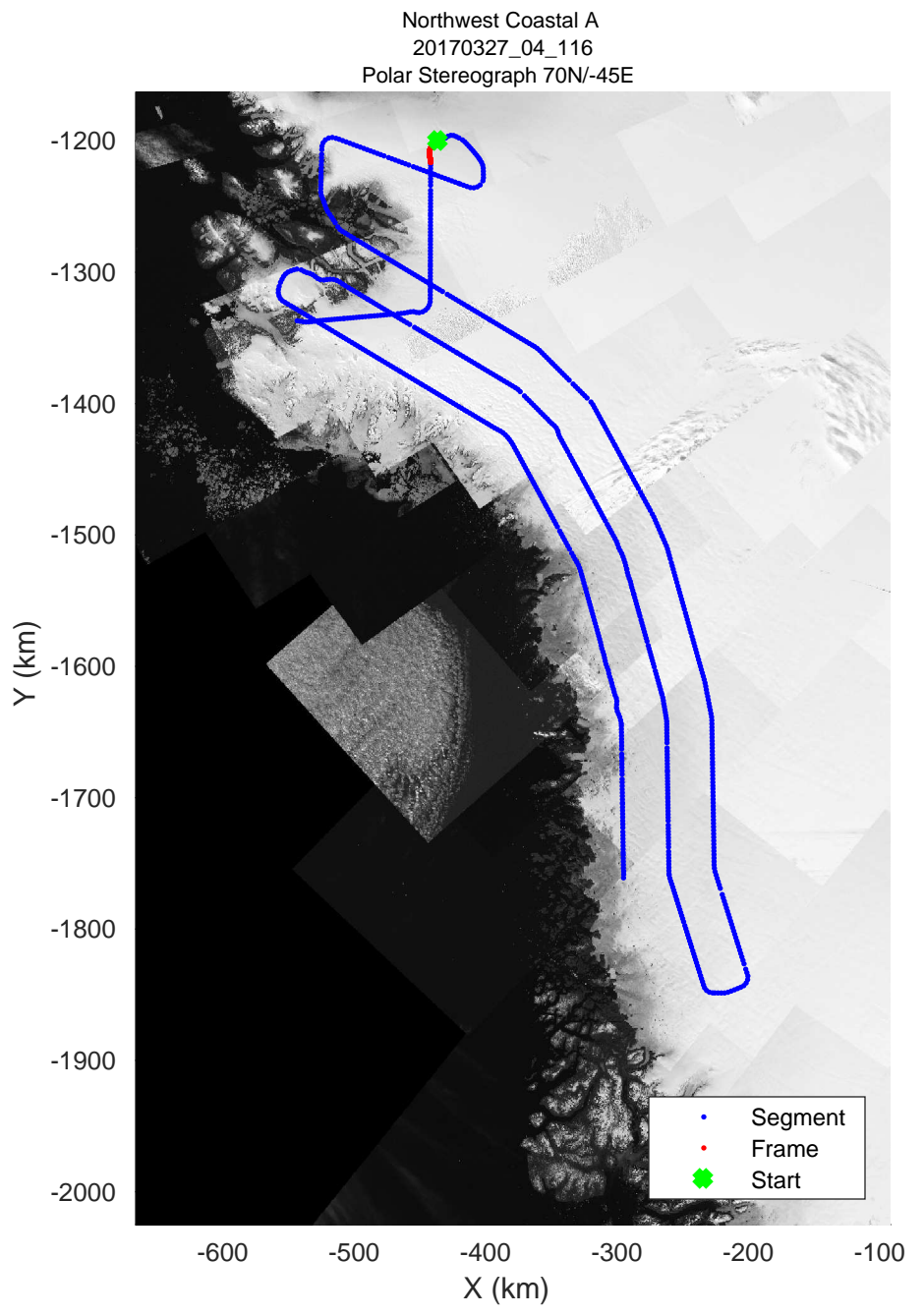
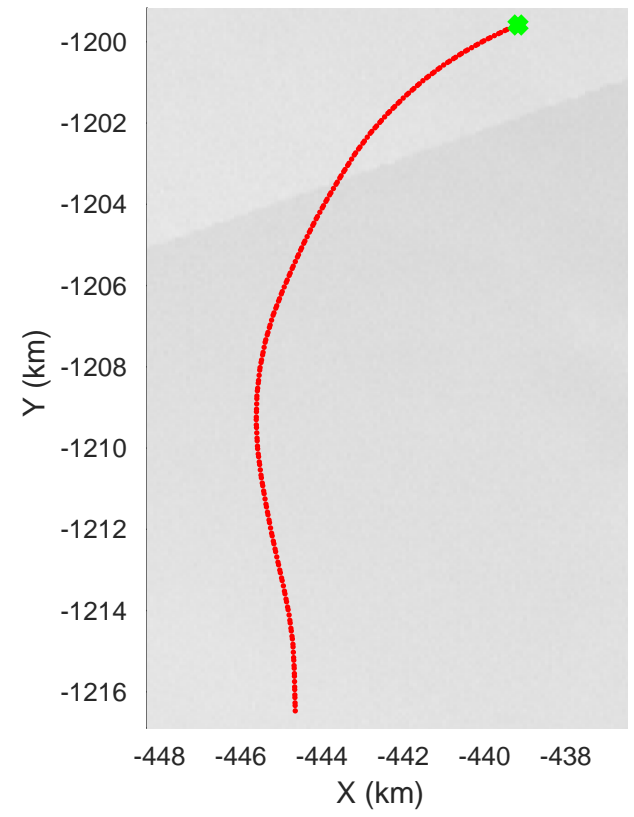
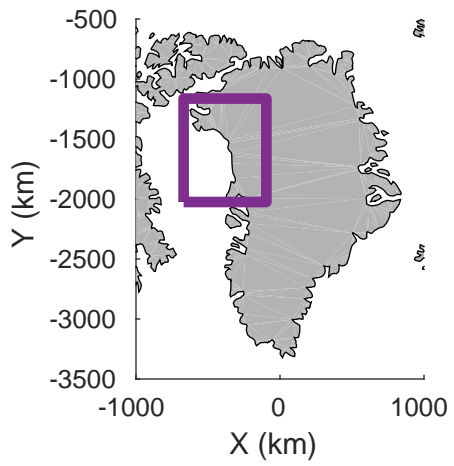


accum 2017_Greenland_P3: "Northwest Coastal A" 20170327_04_115: 17:26:41.6 to 17:29:25.3 GPS




accum 2017_Greenland_P3: "Northwest Coastal A" 20170327_04_115: 17:26:41.6 to 17:29:25.3 GPS




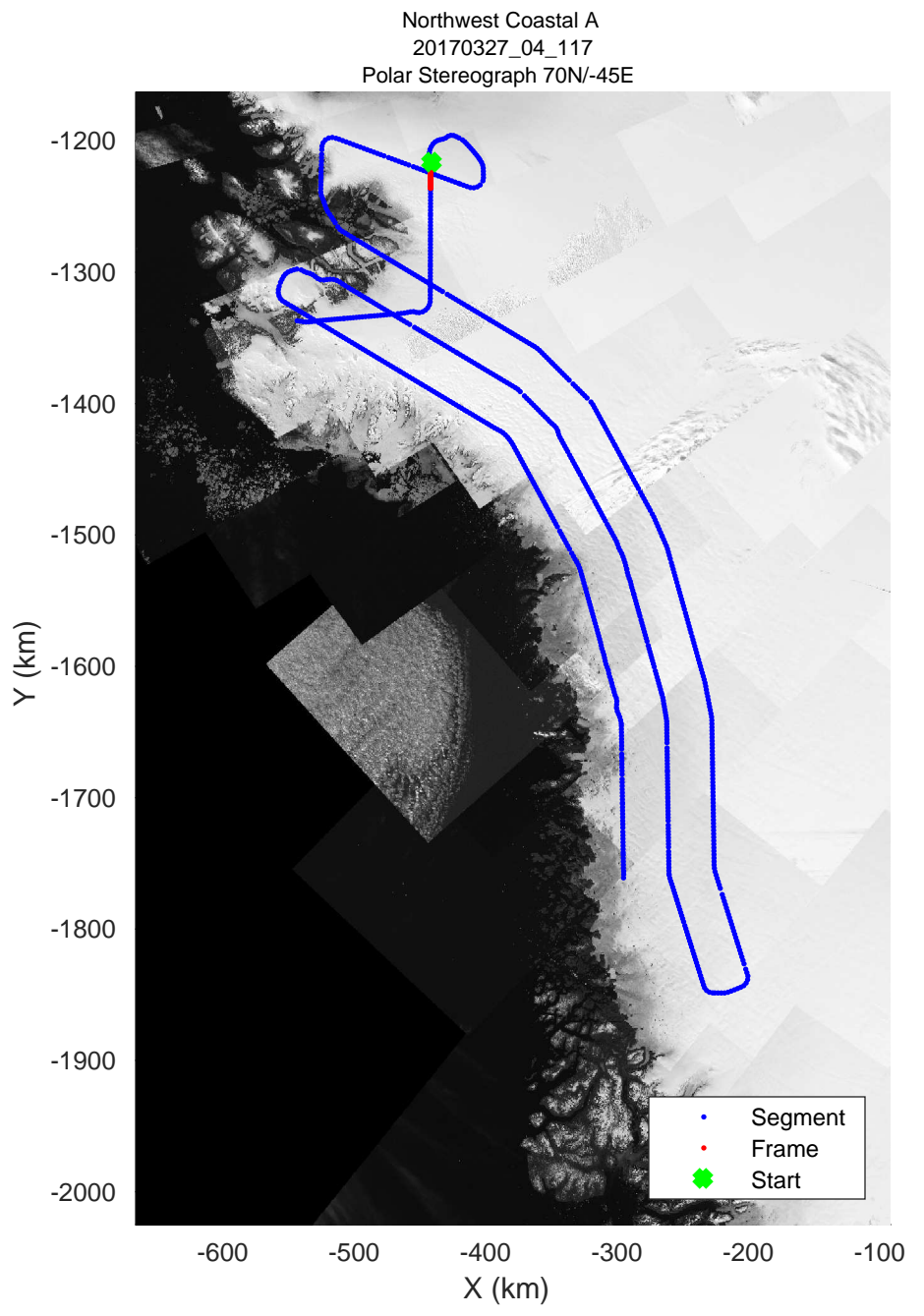
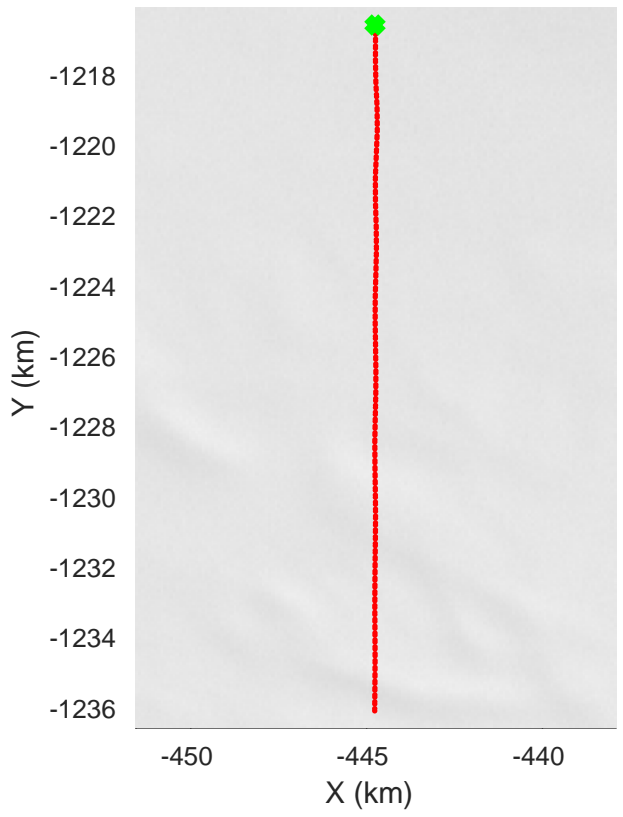
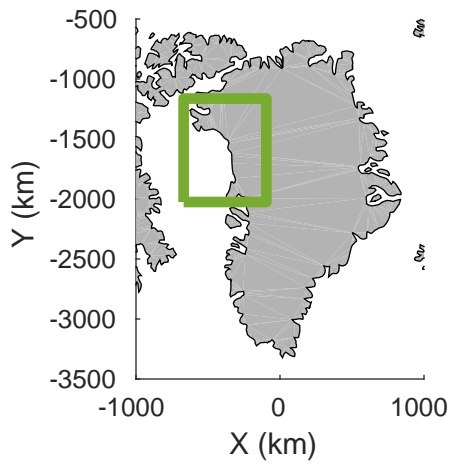


accum 2017_Greenland_P3: "Northwest Coastal A" 20170327_04_116: 17:29:26.0 to 17:31:55.8 GPS




accum 2017_Greenland_P3: "Northwest Coastal A" 20170327_04_116: 17:29:26.0 to 17:31:55.8 GPS

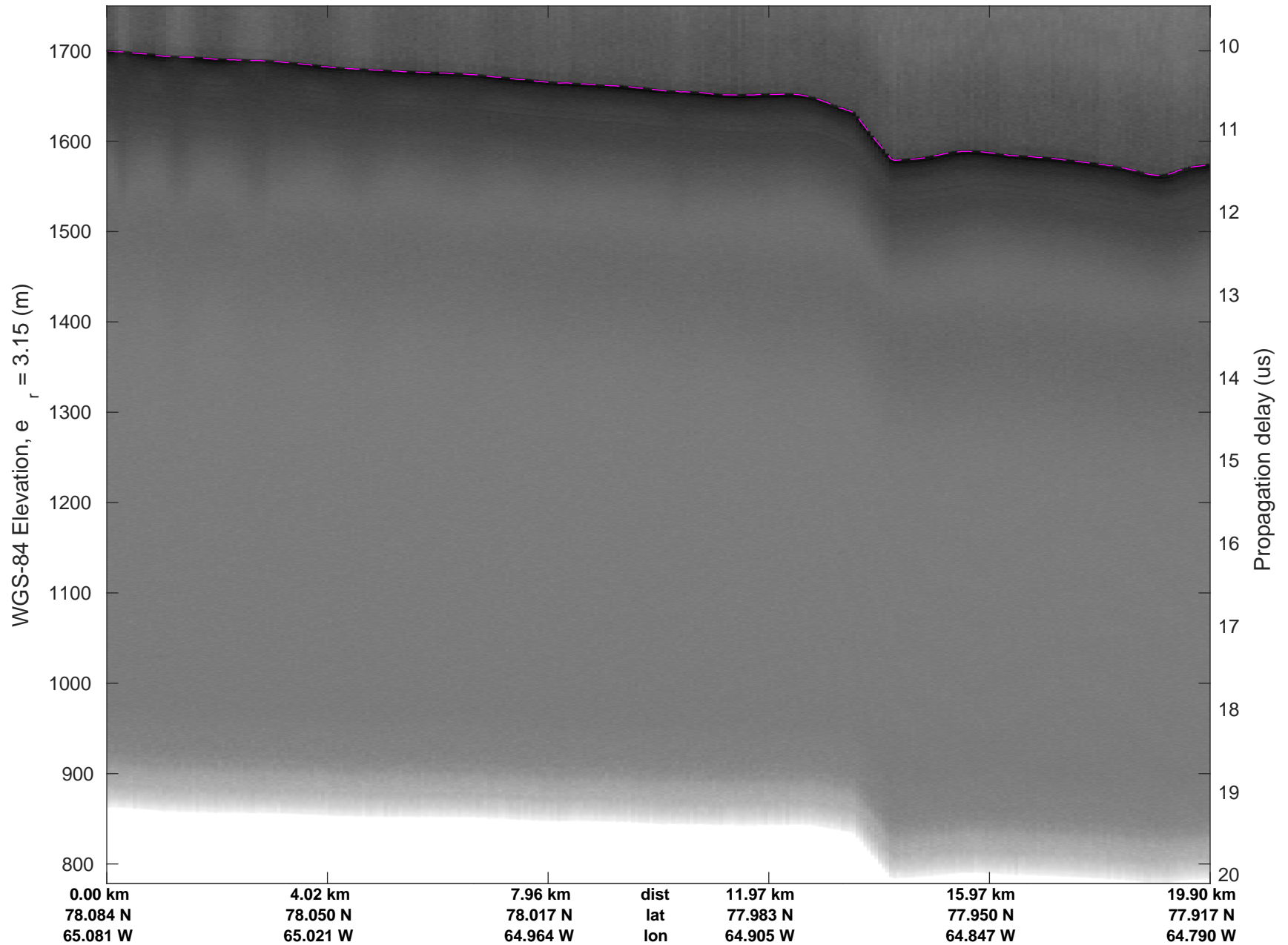


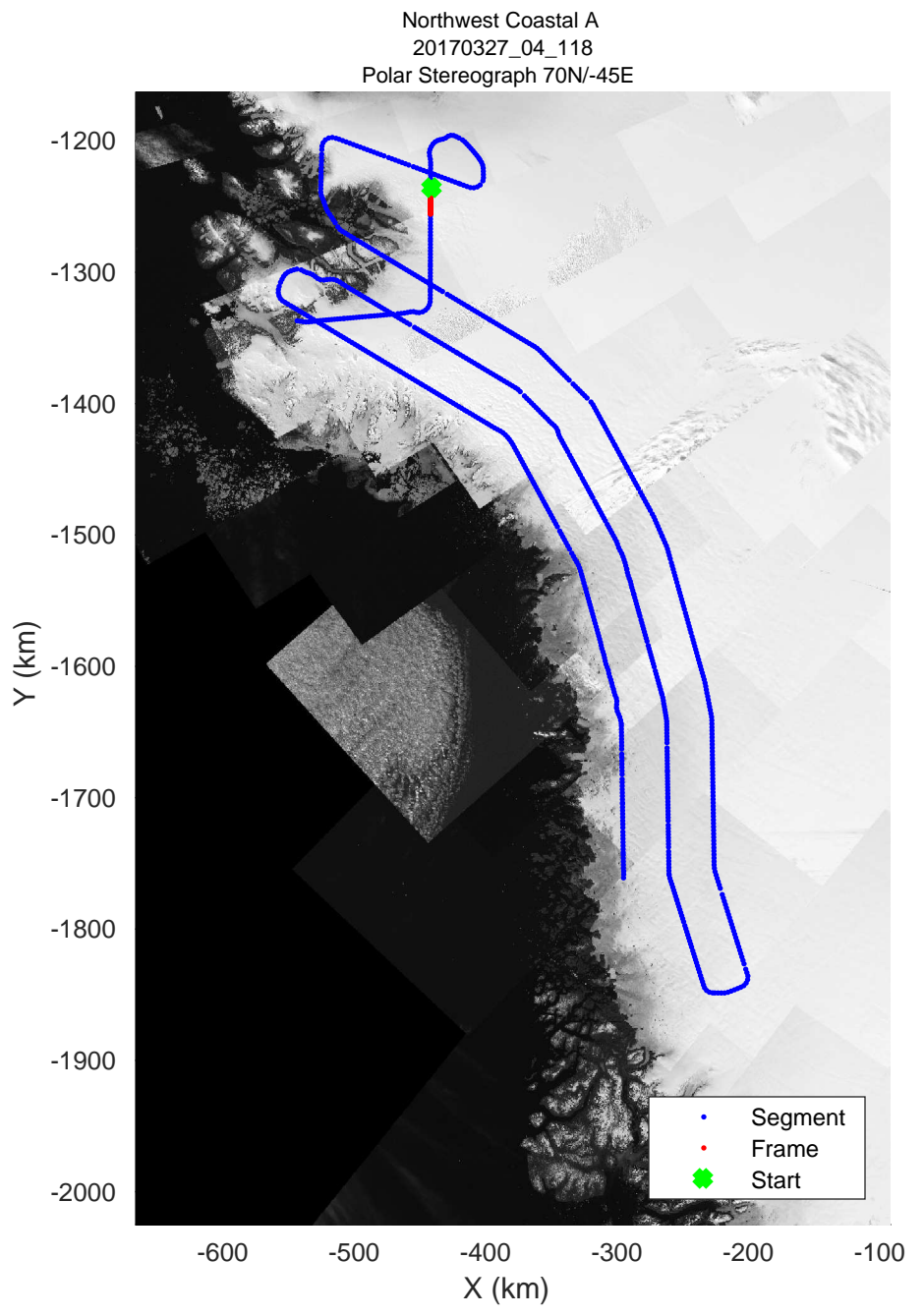
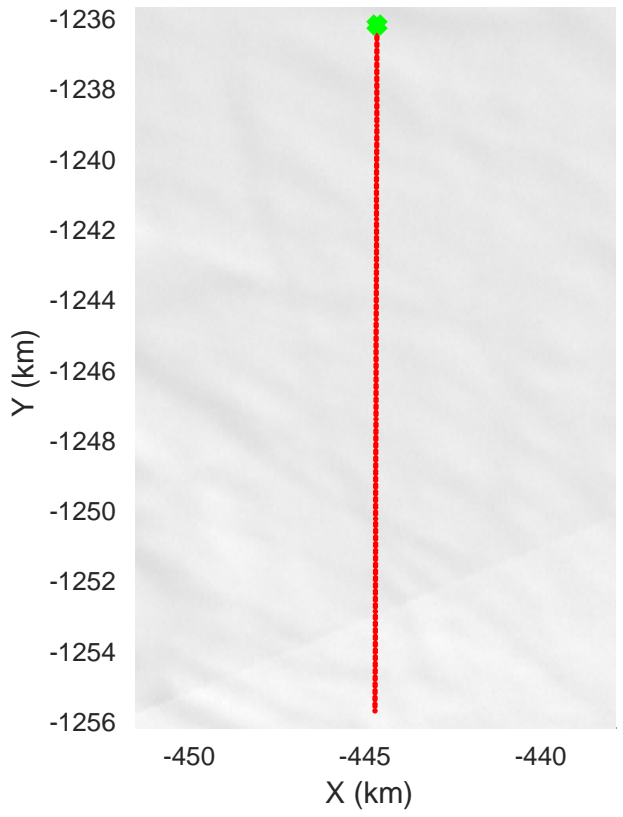
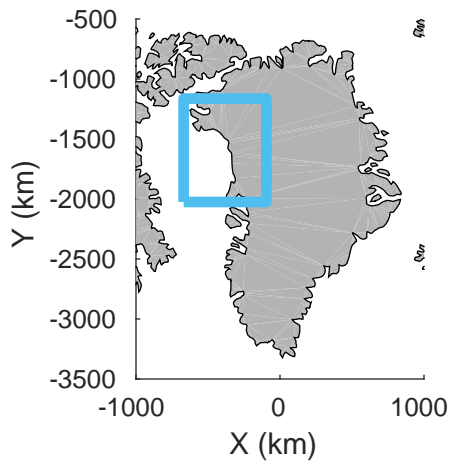


accum 2017_Greenland_P3: "Northwest Coastal A" 20170327_04_117: 17:31:56.5 to 17:34:19.5 GPS




accum 2017_Greenland_P3: "Northwest Coastal A" 20170327_04_117: 17:31:56.5 to 17:34:19.5 GPS




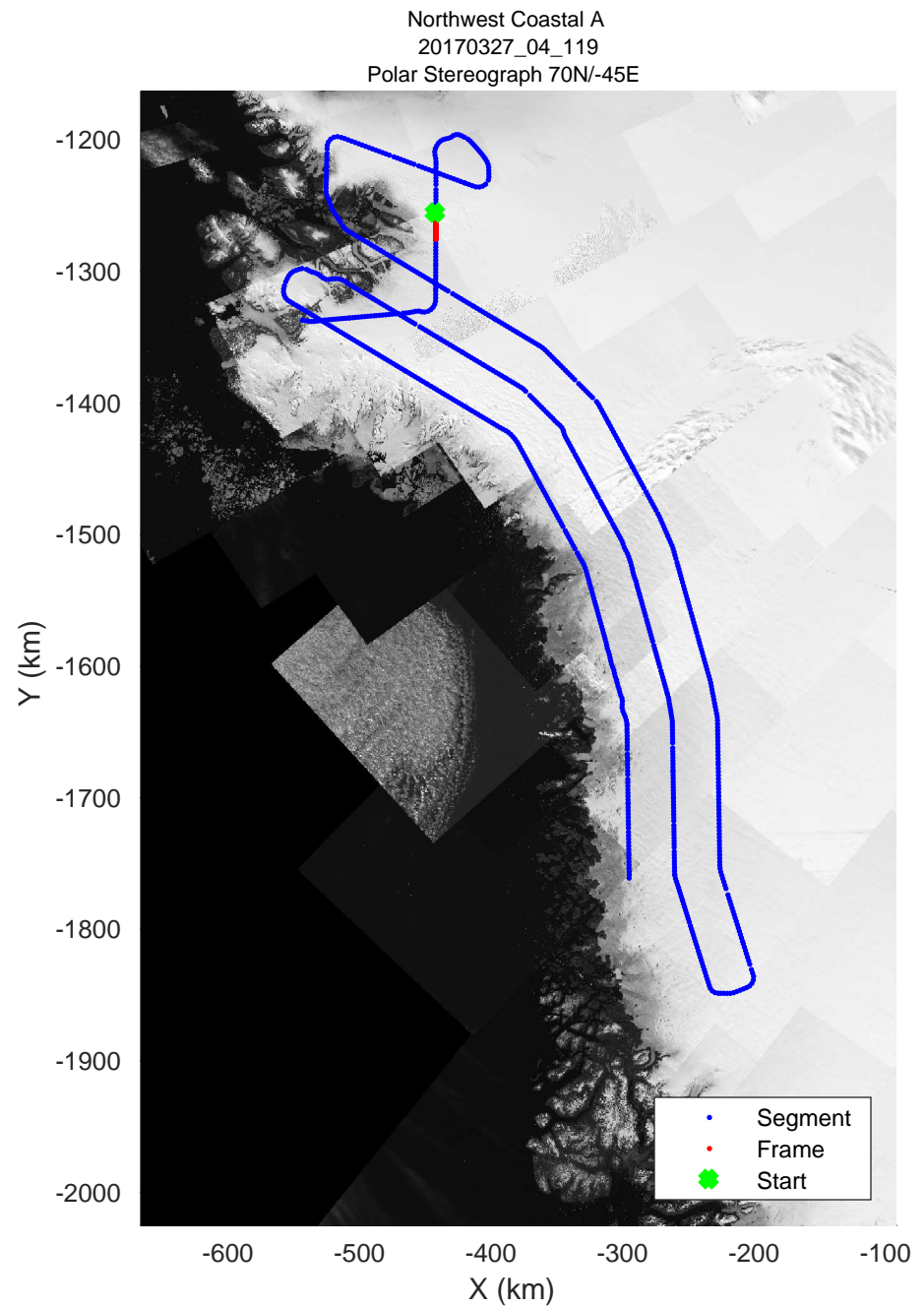

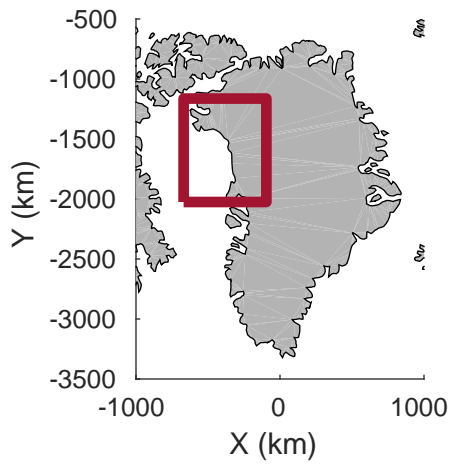


accum 2017_Greenland_P3: "Northwest Coastal A" 20170327_04_118: 17:34:20.3 to 17:36:45.3 GPS




accum 2017_Greenland_P3: "Northwest Coastal A" 20170327_04_118: 17:34:20.3 to 17:36:45.3 GPS




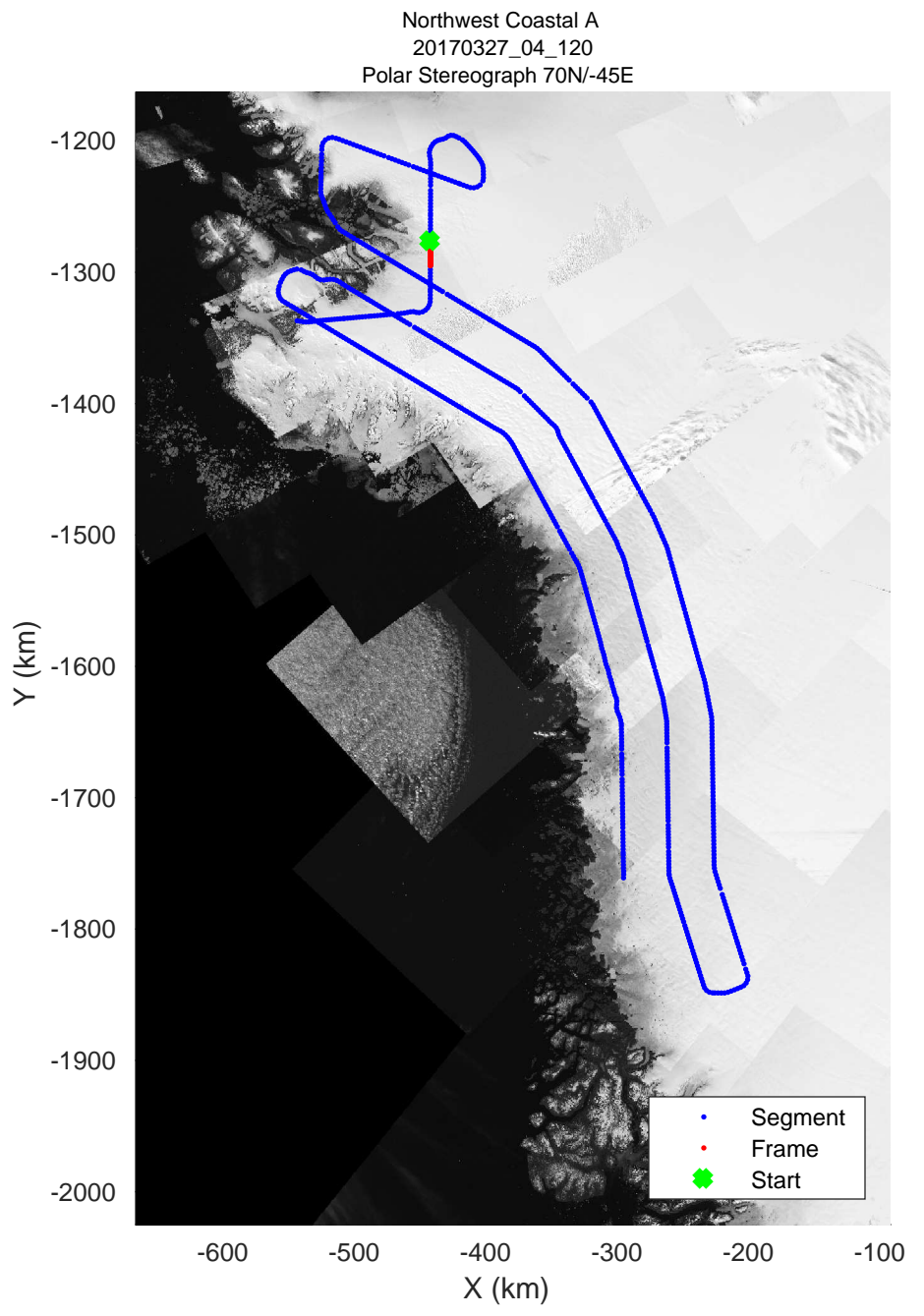
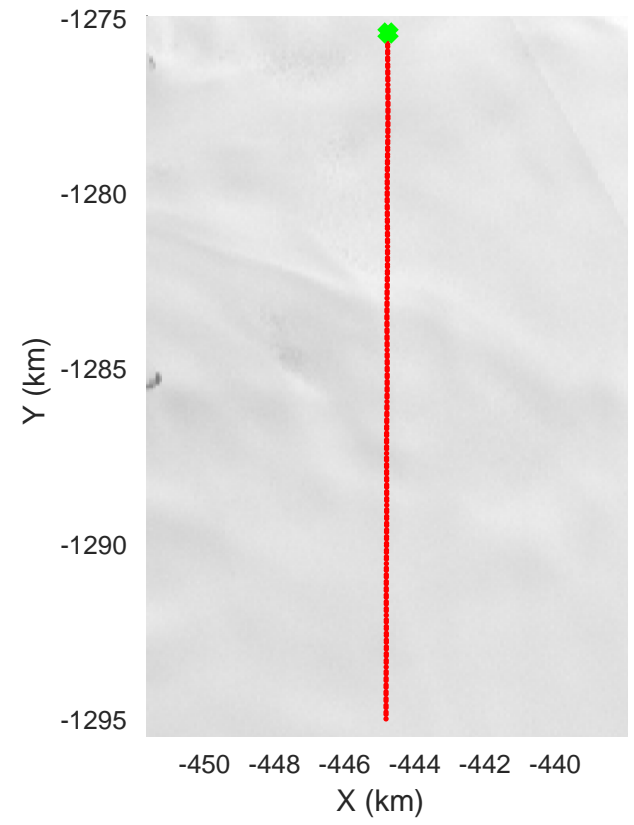
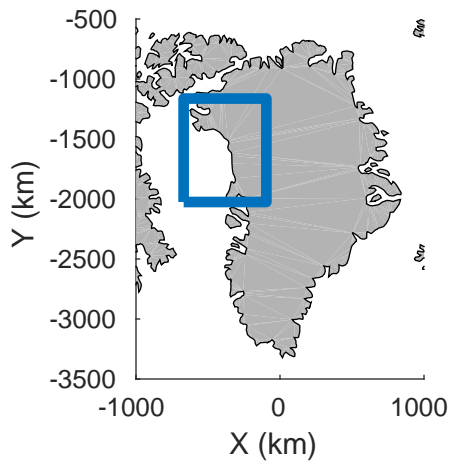


accum 2017_Greenland_P3: "Northwest Coastal A" 20170327_04_119: 17:36:46.1 to 17:39:12.0 GPS




accum 2017_Greenland_P3: "Northwest Coastal A" 20170327_04_119: 17:36:46.1 to 17:39:12.0 GPS




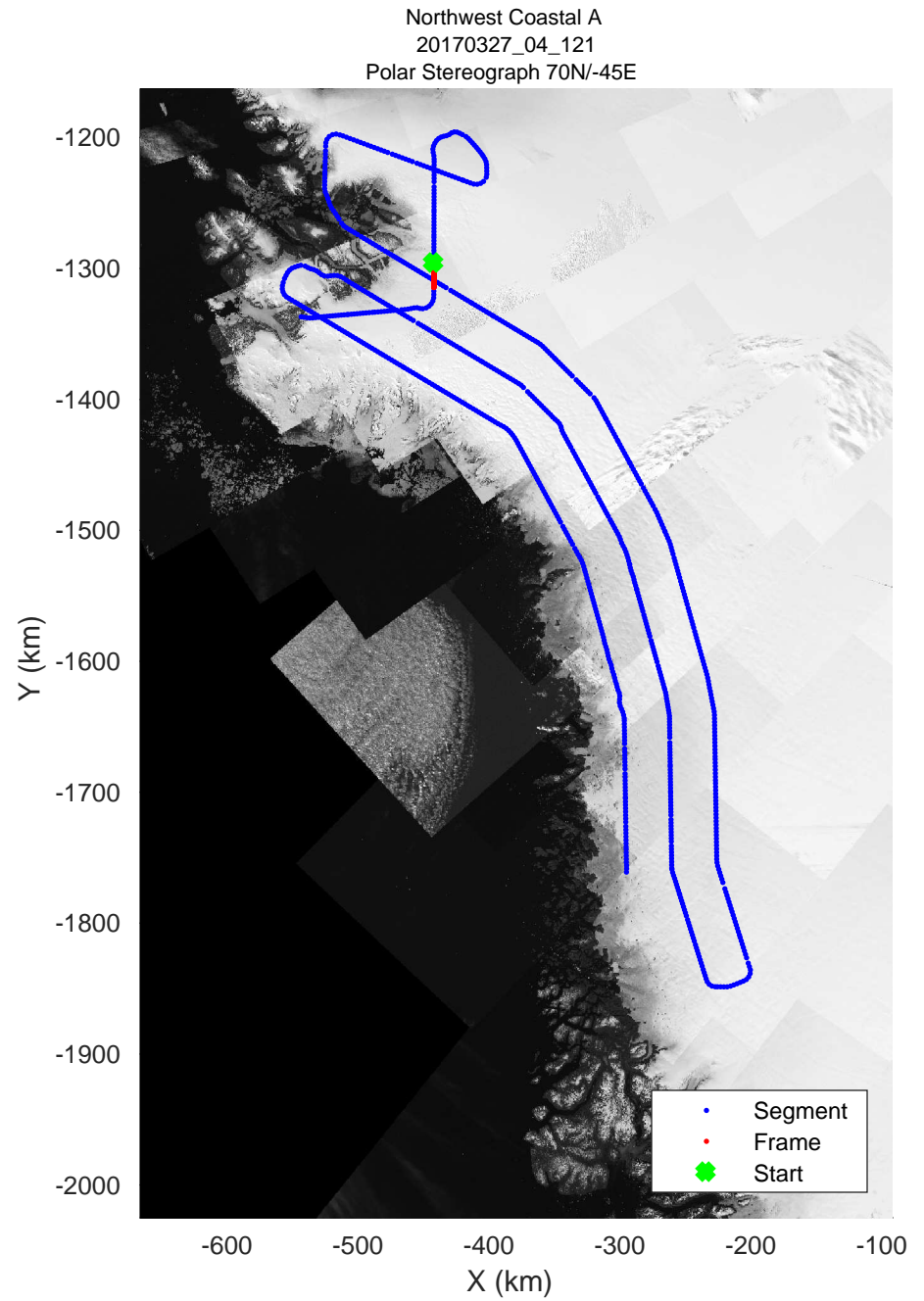

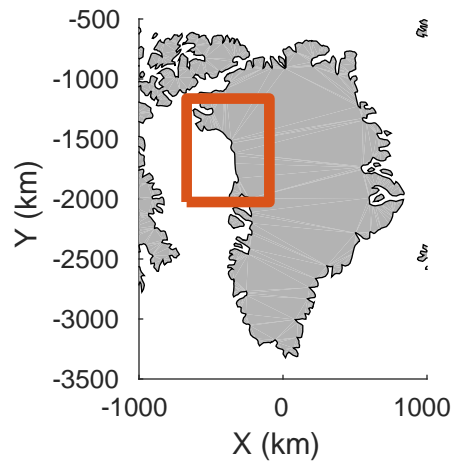


accum 2017_Greenland_P3: "Northwest Coastal A" 20170327_04_120: 17:39:12.8 to 17:41:39.2 GPS




accum 2017_Greenland_P3: "Northwest Coastal A" 20170327_04_120: 17:39:12.8 to 17:41:39.2 GPS




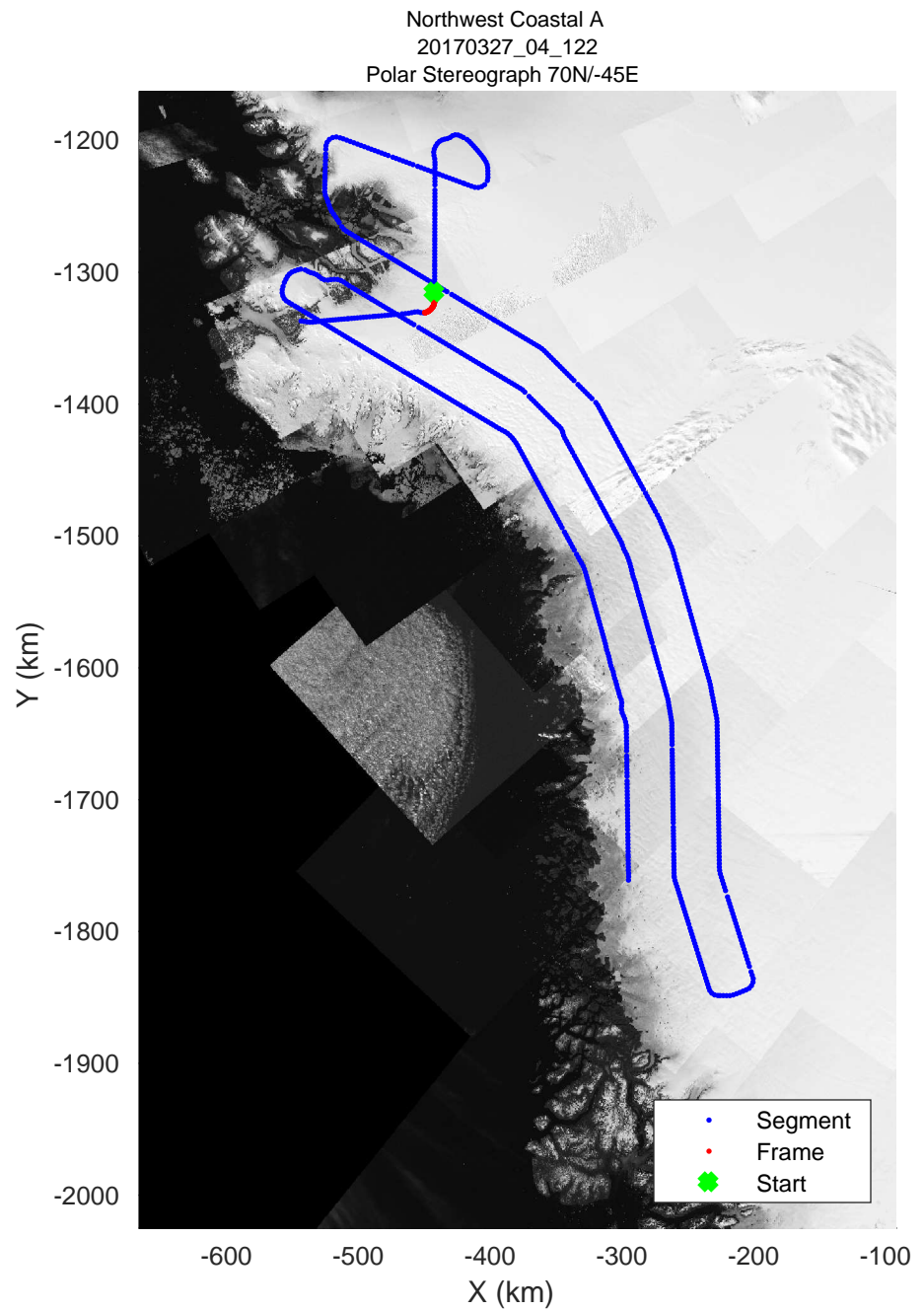
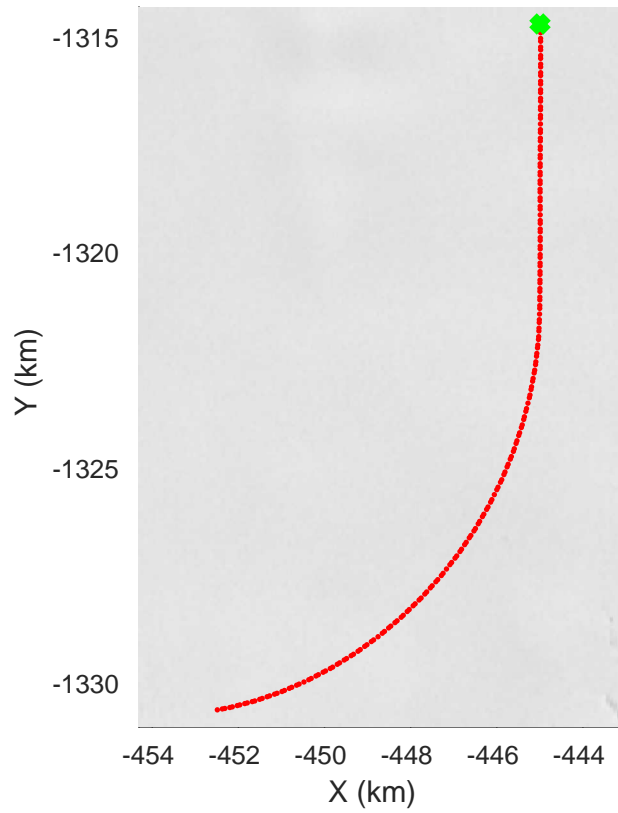
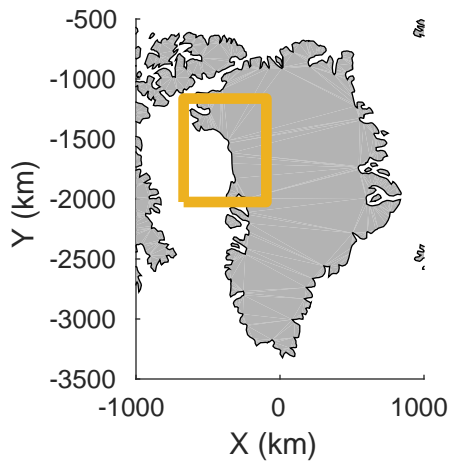


accum 2017_Greenland_P3: "Northwest Coastal A" 20170327_04_121: 17:41:39.8 to 17:44:04.7 GPS




accum 2017_Greenland_P3: "Northwest Coastal A" 20170327_04_121: 17:41:39.8 to 17:44:04.7 GPS




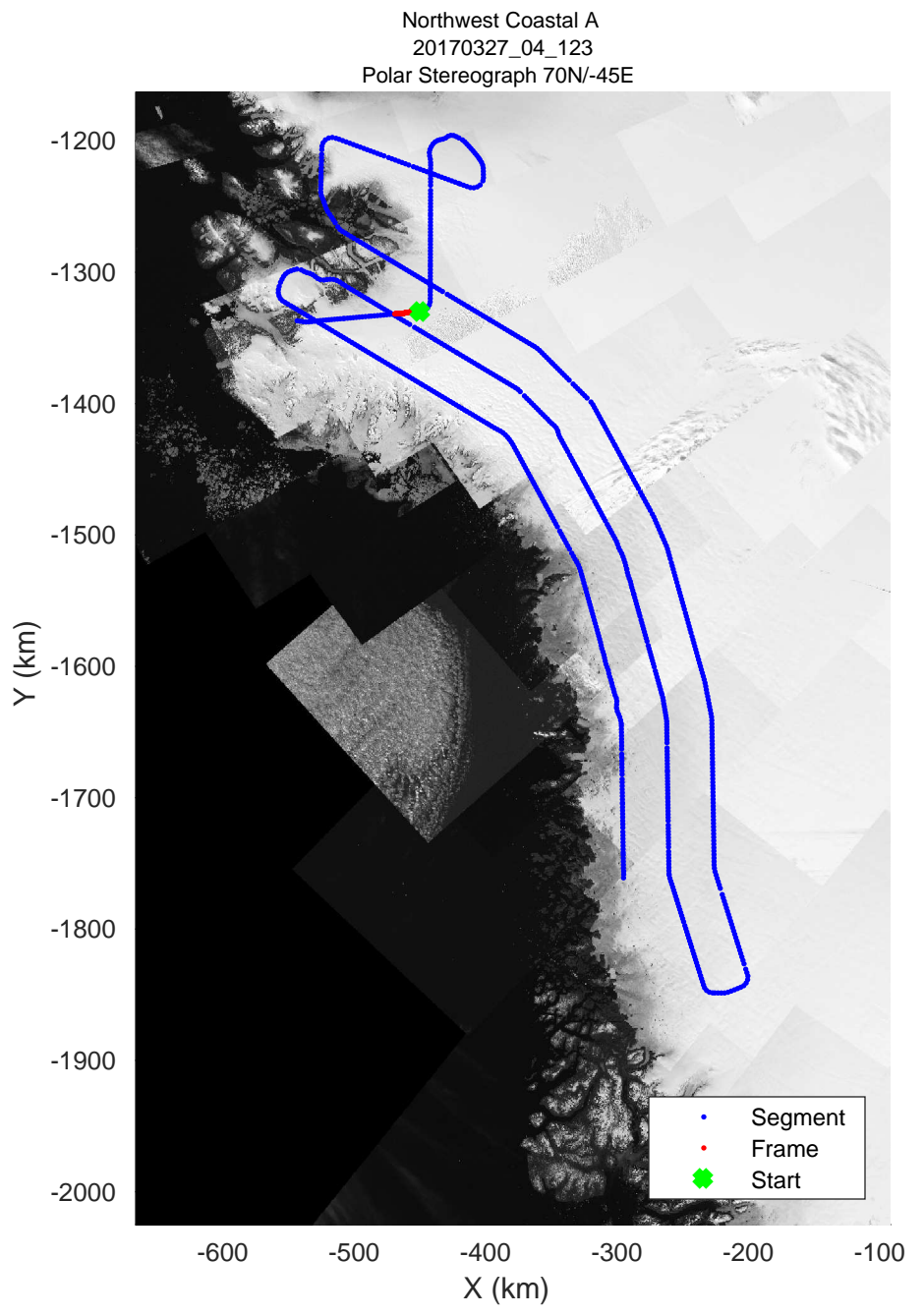
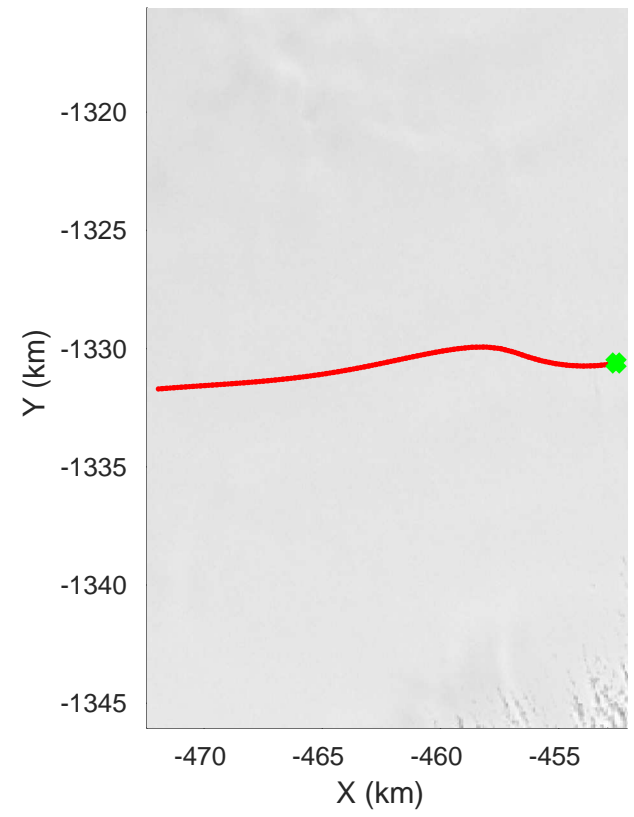
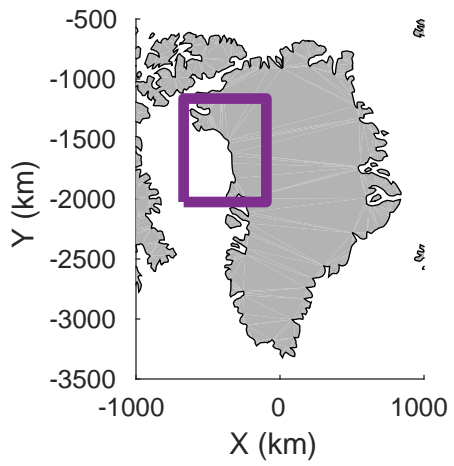


accum 2017_Greenland_P3: "Northwest Coastal A" 20170327_04_122: 17:44:05.3 to 17:46:30.8 GPS




accum 2017_Greenland_P3: "Northwest Coastal A" 20170327_04_122: 17:44:05.3 to 17:46:30.8 GPS




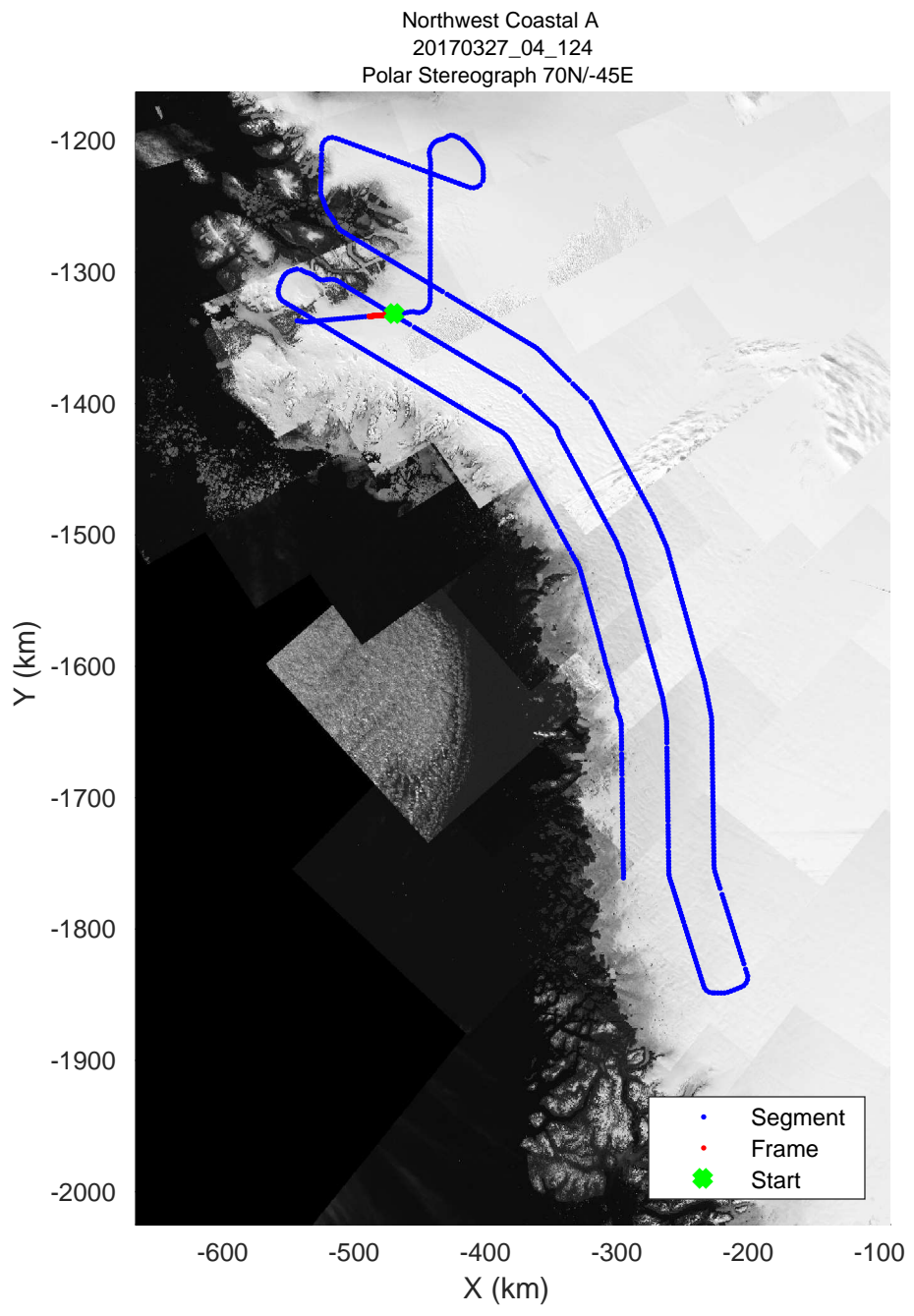
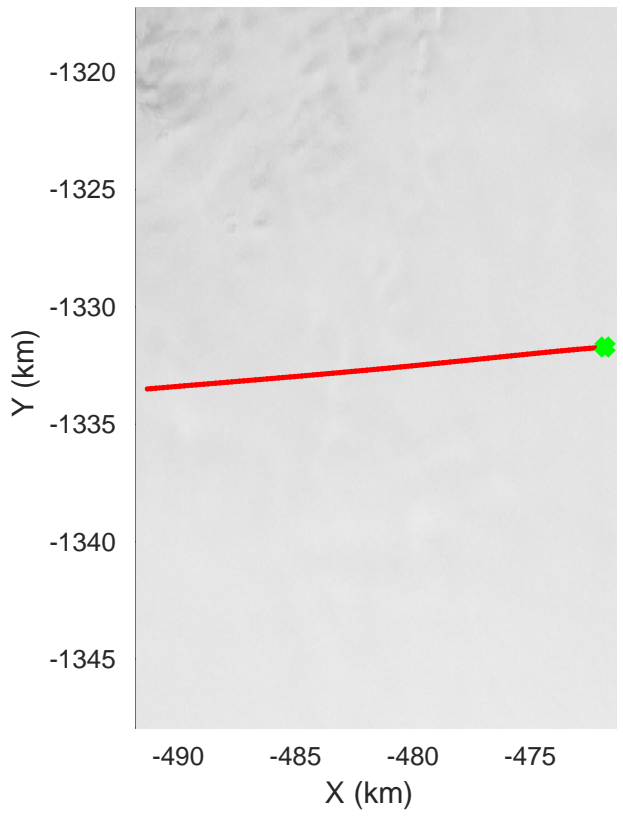
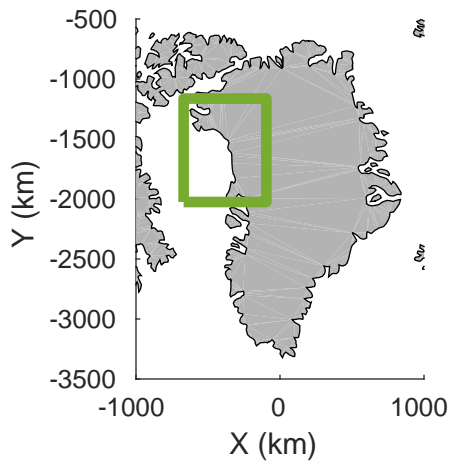


accum 2017_Greenland_P3: "Northwest Coastal A" 20170327_04_123: 17:46:31.7 to 17:49:06.2 GPS




accum 2017_Greenland_P3: "Northwest Coastal A" 20170327_04_123: 17:46:31.7 to 17:49:06.2 GPS




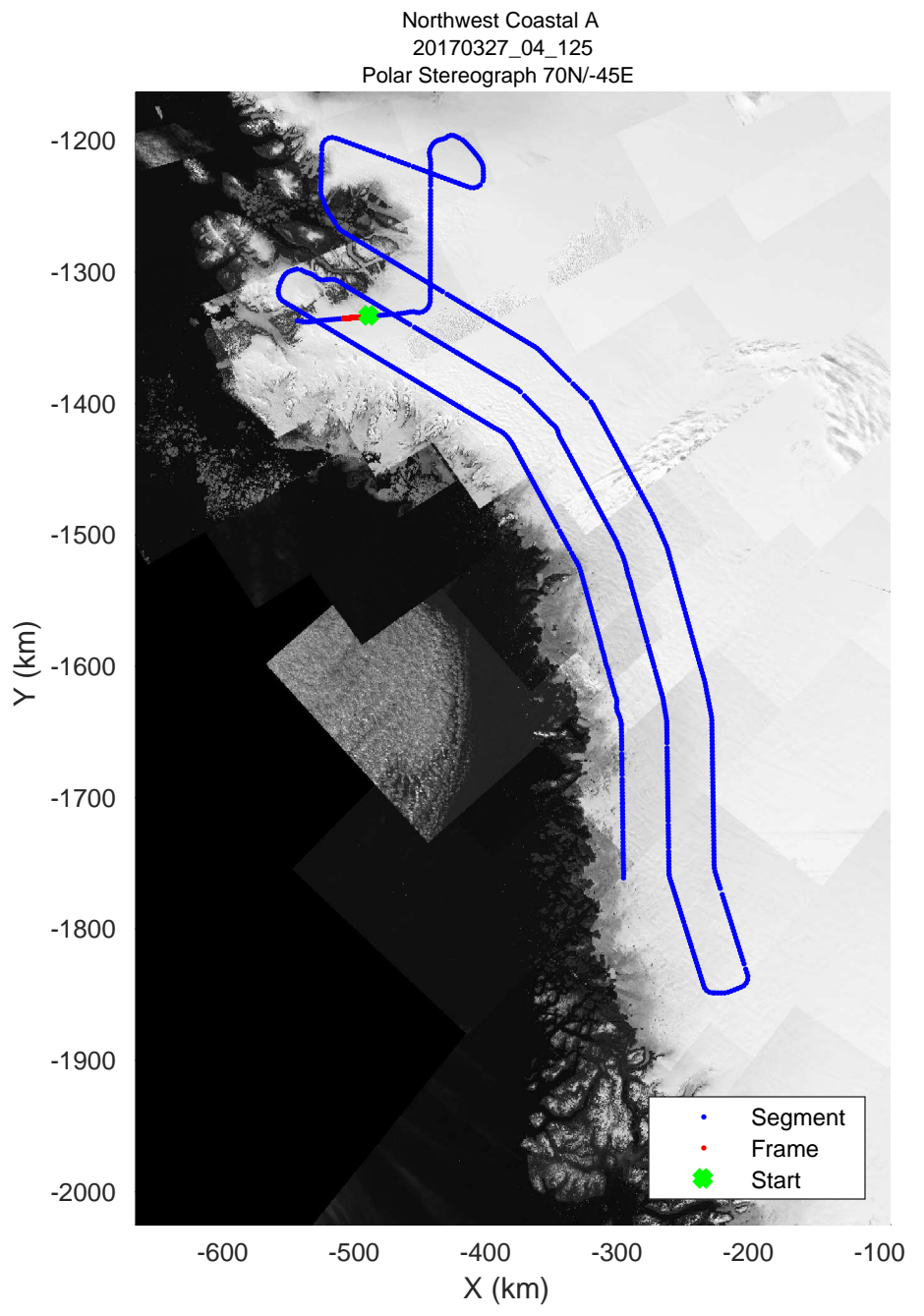
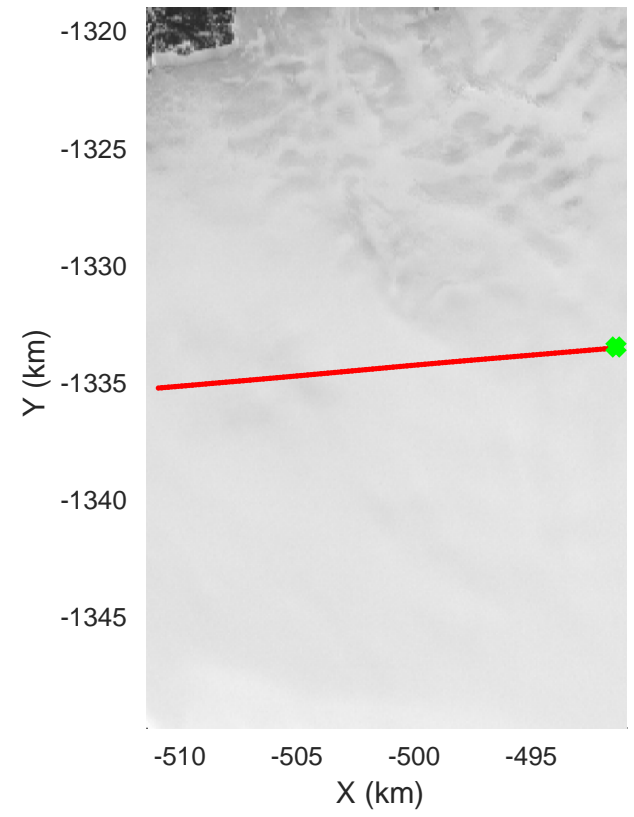
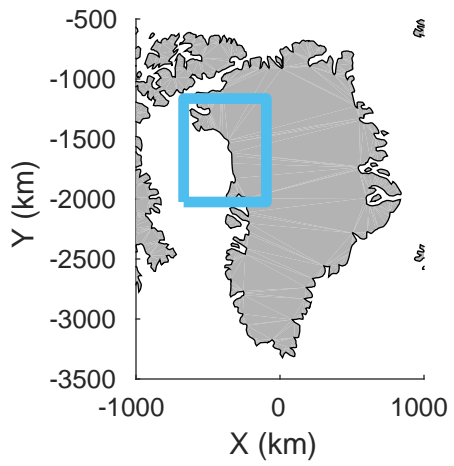


accum 2017_Greenland_P3: "Northwest Coastal A" 20170327_04_124: 17:49:06.8 to 17:51:38.9 GPS




accum 2017_Greenland_P3: "Northwest Coastal A" 20170327_04_124: 17:49:06.8 to 17:51:38.9 GPS




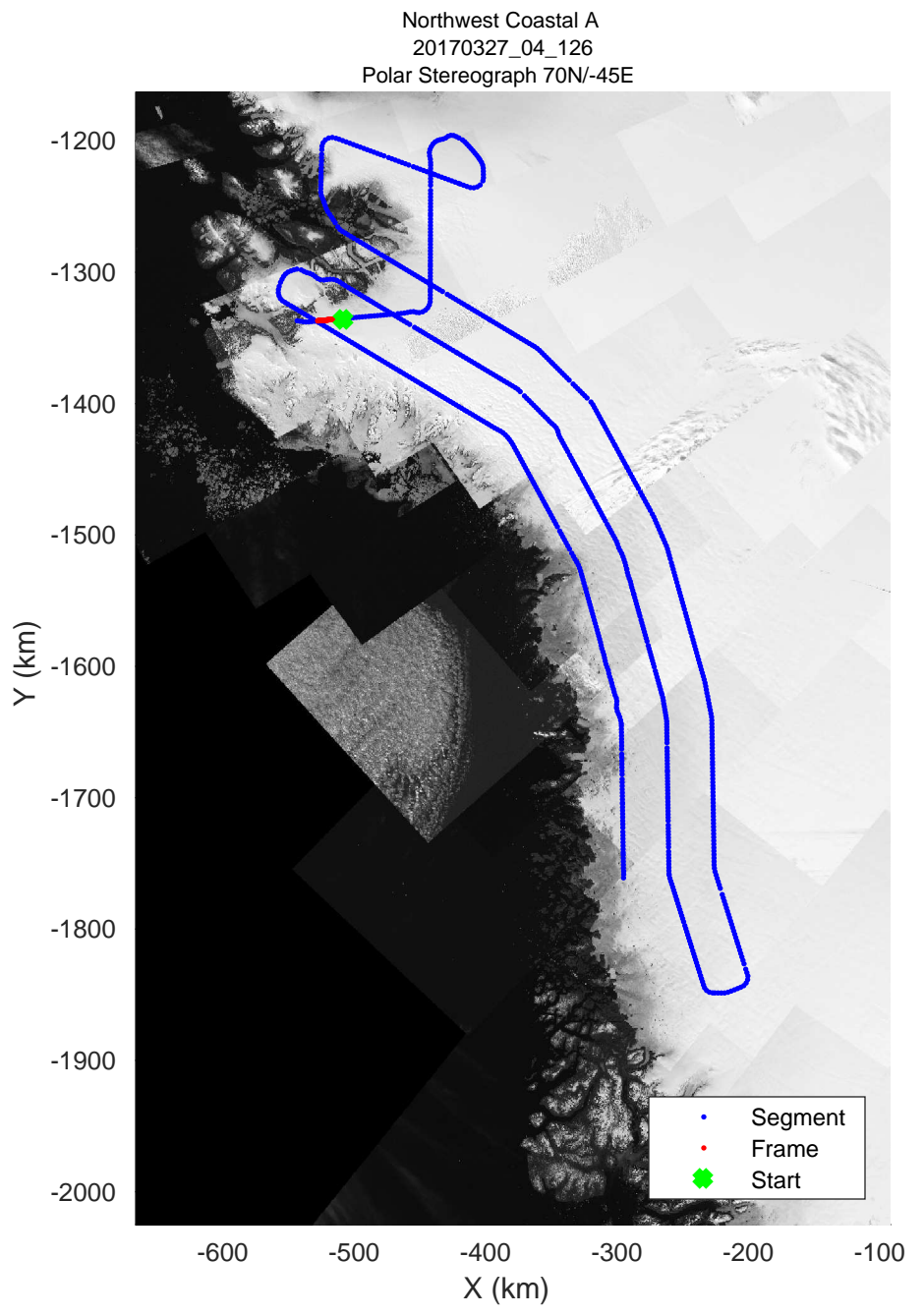
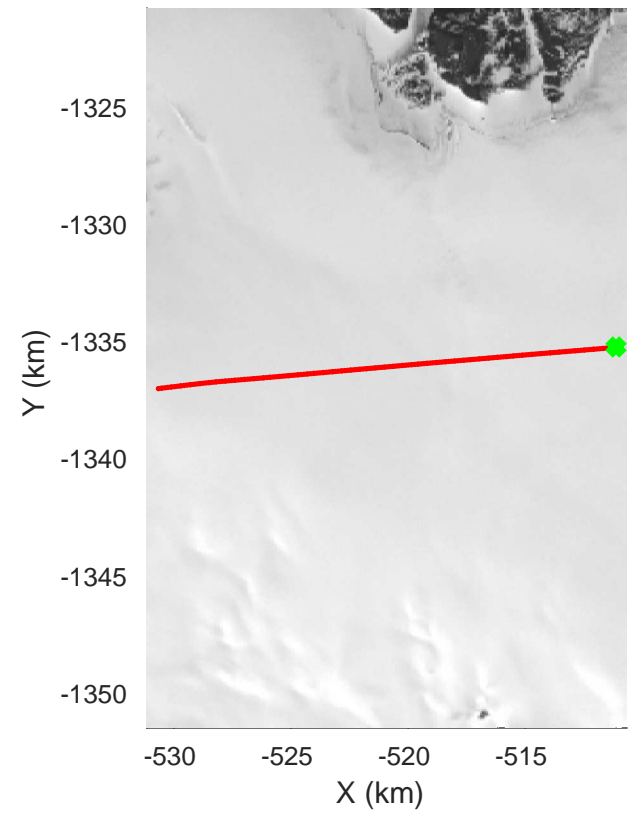
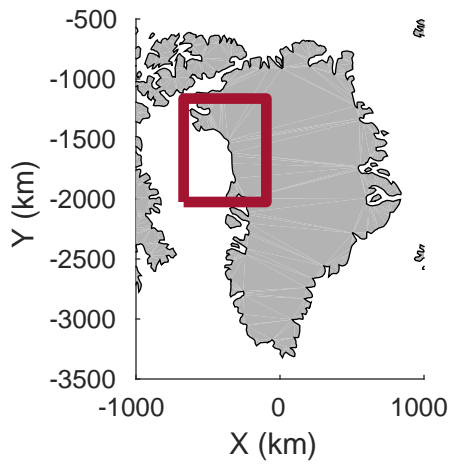


accum 2017_Greenland_P3: "Northwest Coastal A" 20170327_04_125: 17:51:39.6 to 17:54:17.6 GPS




accum 2017_Greenland_P3: "Northwest Coastal A" 20170327_04_125: 17:51:39.6 to 17:54:17.6 GPS




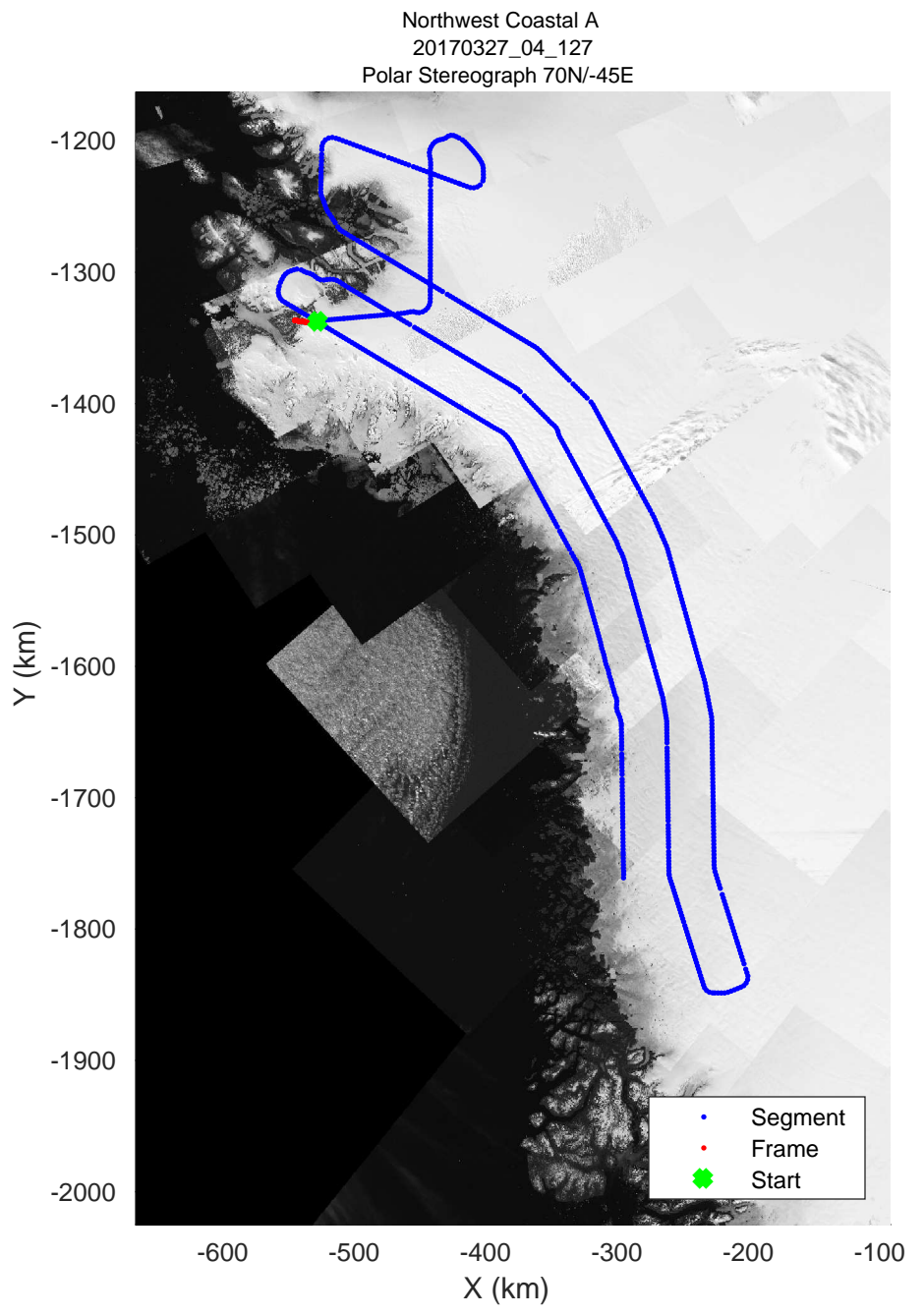

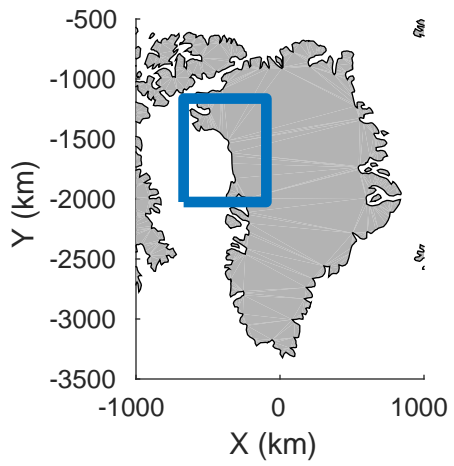


accum 2017_Greenland_P3: "Northwest Coastal A" 20170327_04_126: 17:54:18.1 to 17:57:04.2 GPS




accum 2017_Greenland_P3: "Northwest Coastal A" 20170327_04_126: 17:54:18.1 to 17:57:04.2 GPS





accum 2017_Greenland_P3: "Northwest Coastal A" 20170327_04_127: 17:57:04.7 to 17:59:31.6 GPS



accum 2017_Greenland_P3: "Northwest Coastal A" 20170327_04_127: 17:57:04.7 to 17:59:31.6 GPS

