

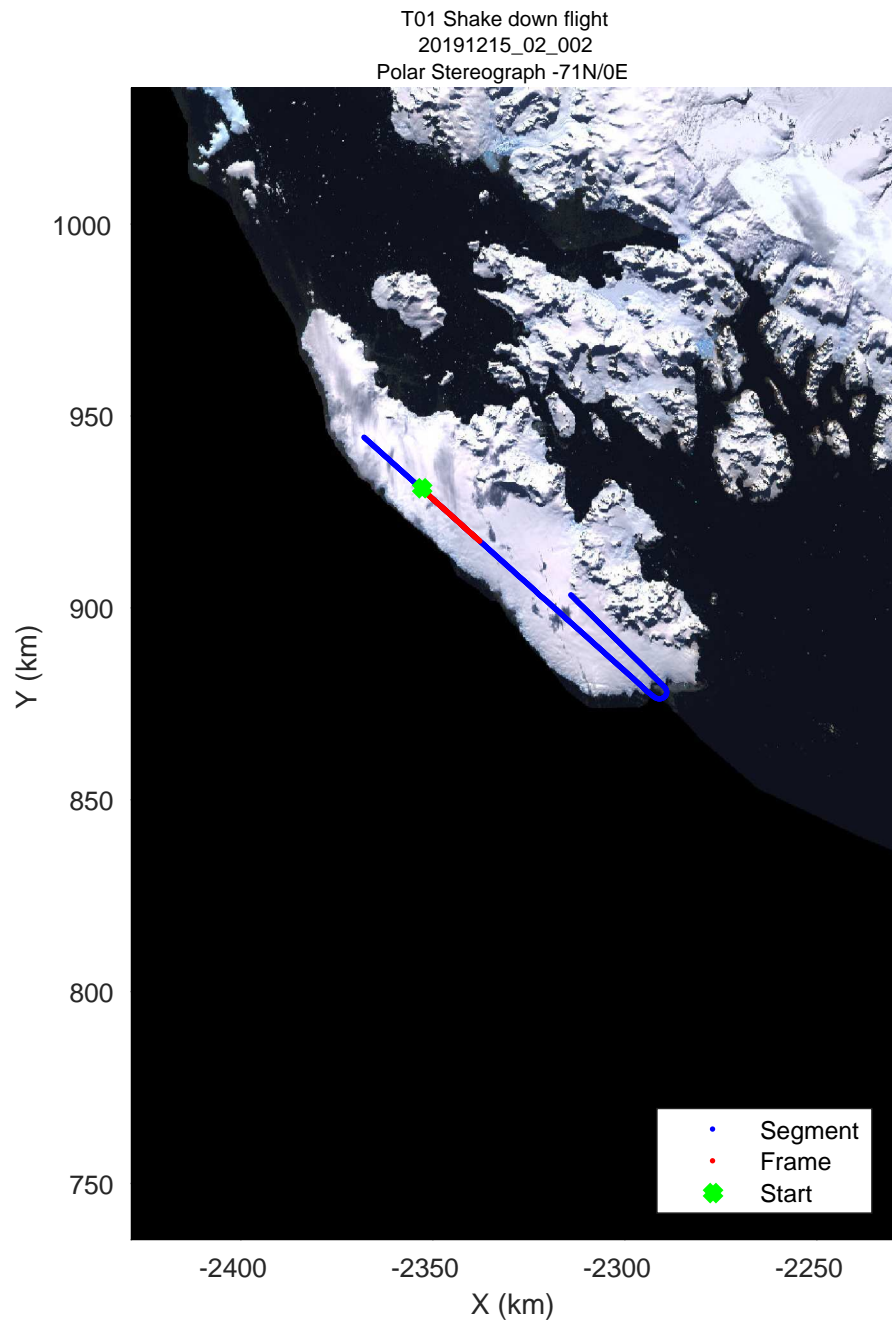
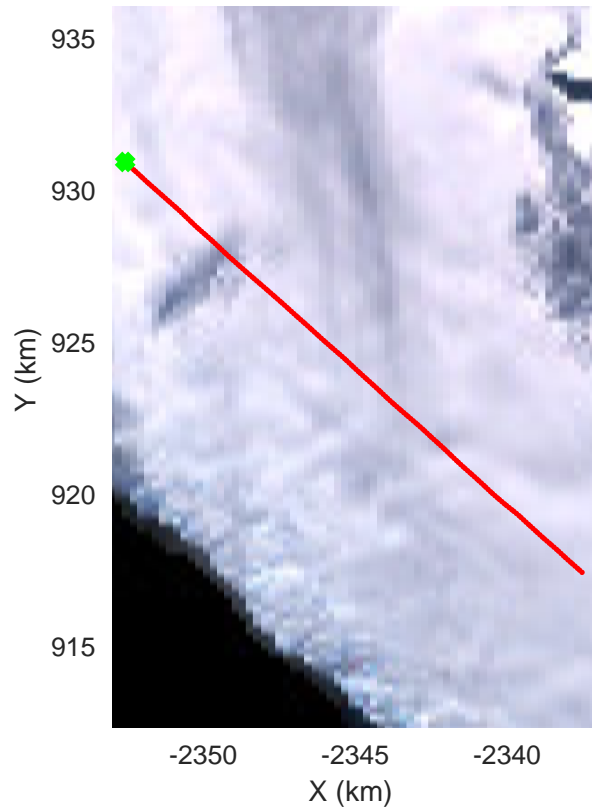
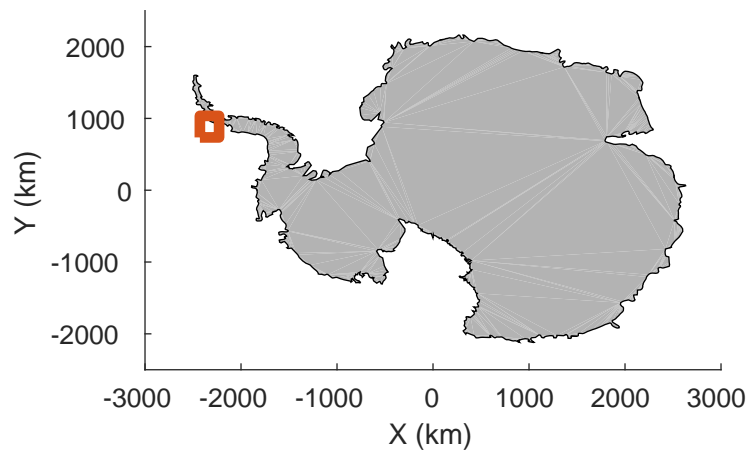


accum 2019_Antarctica_TObas: "T01 Shake down flight" 20191215_02_001: 13:11:32.1 to 13:17:30.7 GPS




accum 2019_Antarctica_TObas: "T01 Shake down flight" 20191215_02_001: 13:11:32.1 to 13:17:30.7 GPS




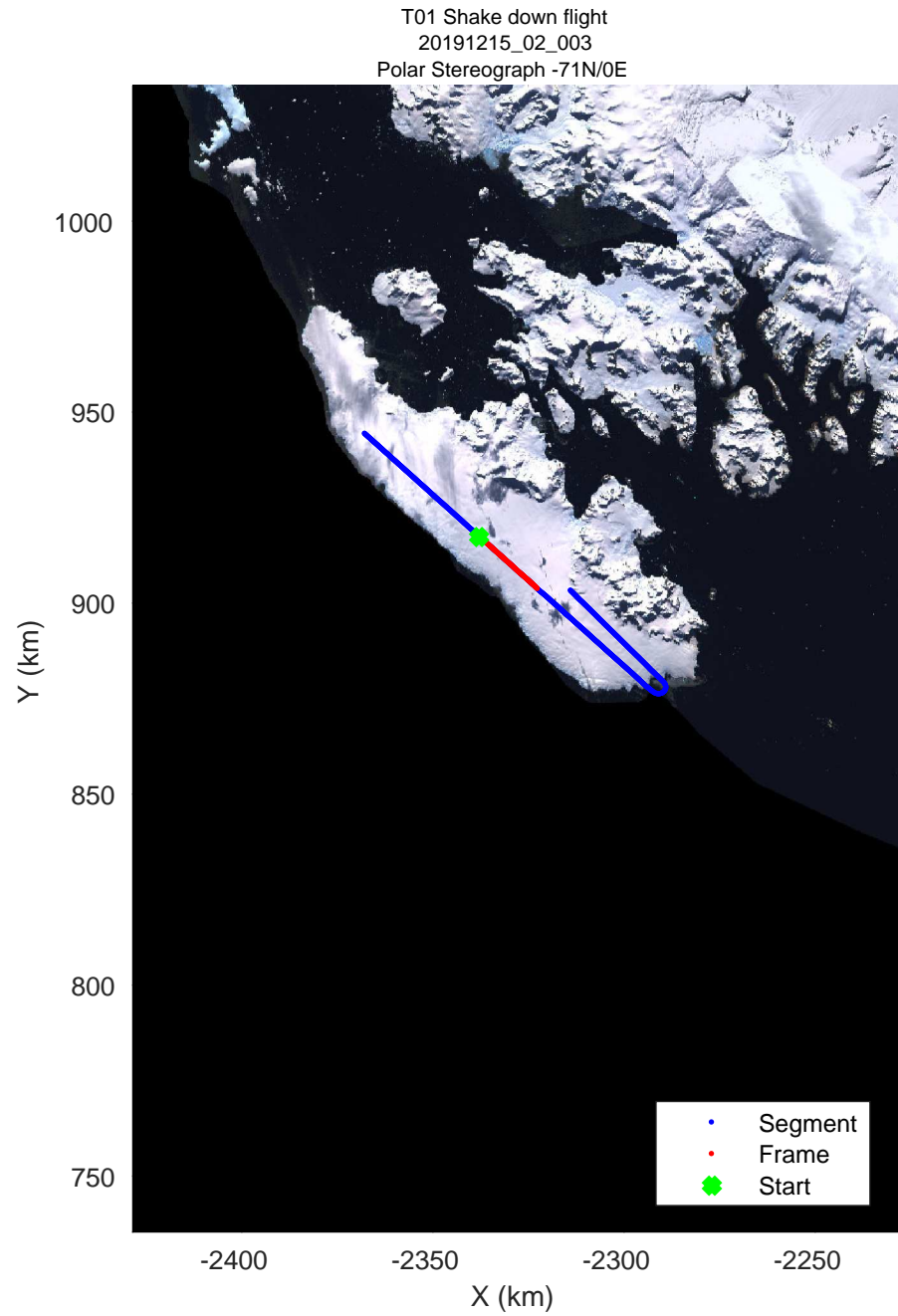
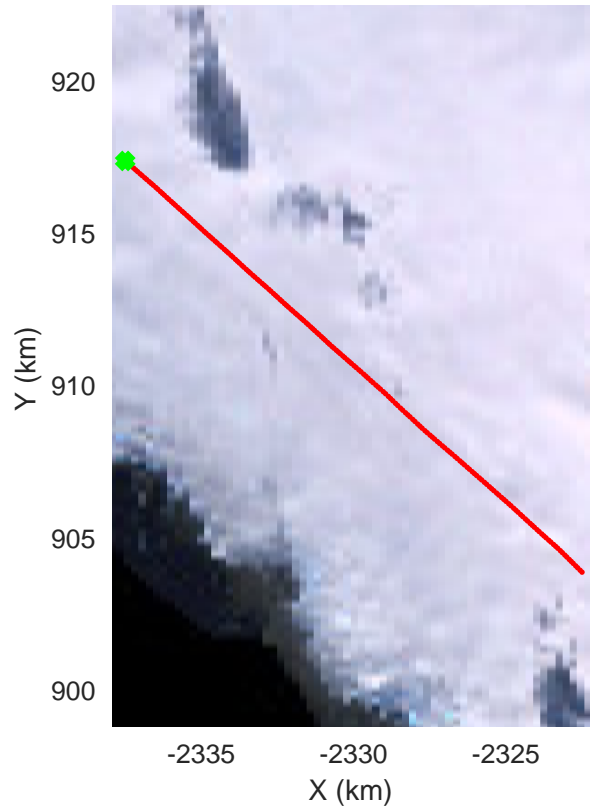
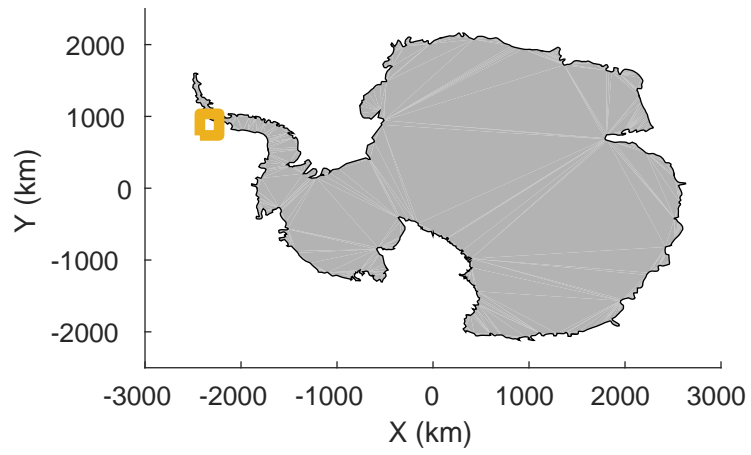


accum 2019_Antarctica_TObas: "T01 Shake down flight" 20191215_02_002: 13:17:31.0 to 13:23:28.2 GPS




accum 2019_Antarctica_TObas: "T01 Shake down flight" 20191215_02_002: 13:17:31.0 to 13:23:28.2 GPS

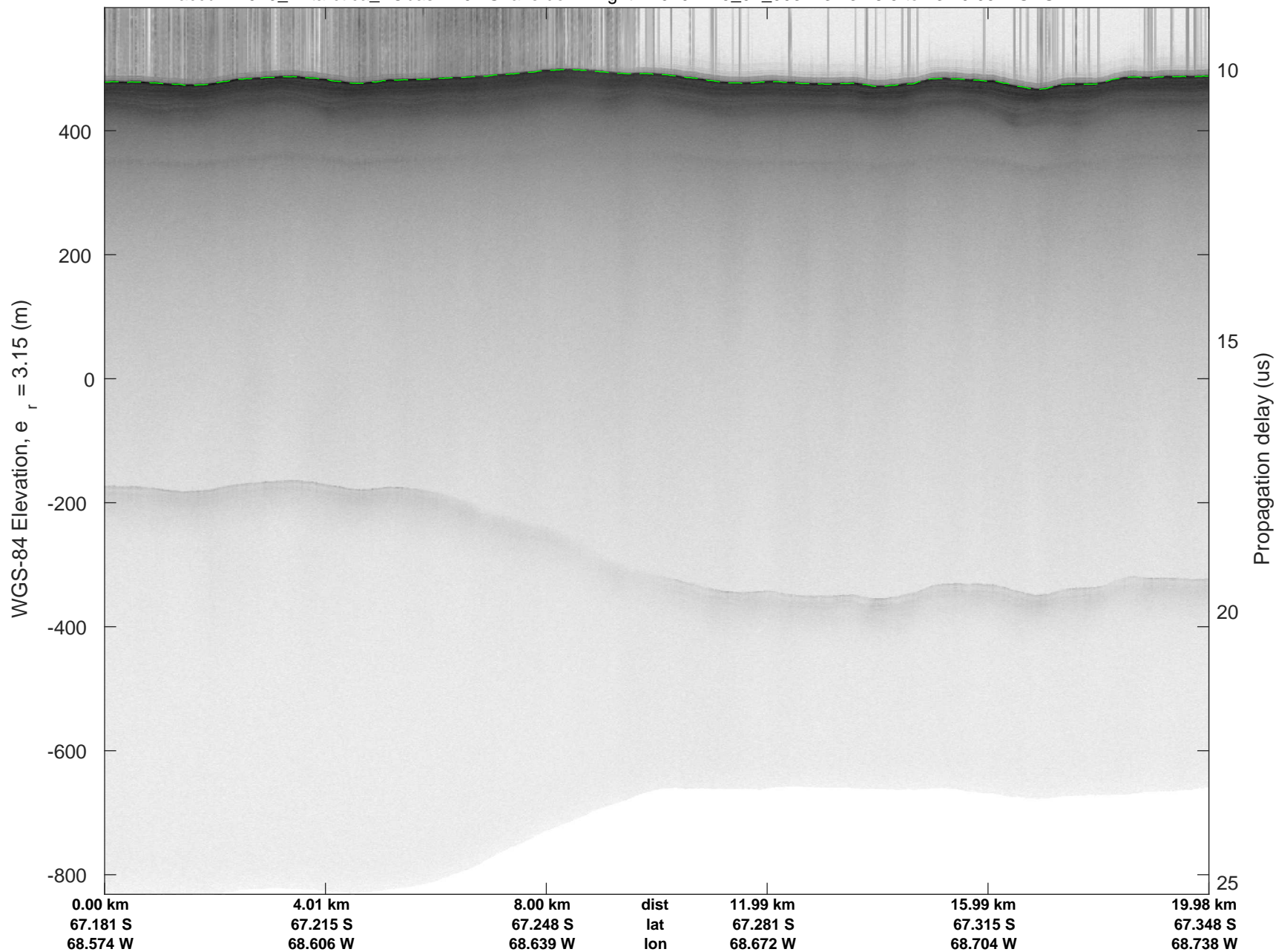


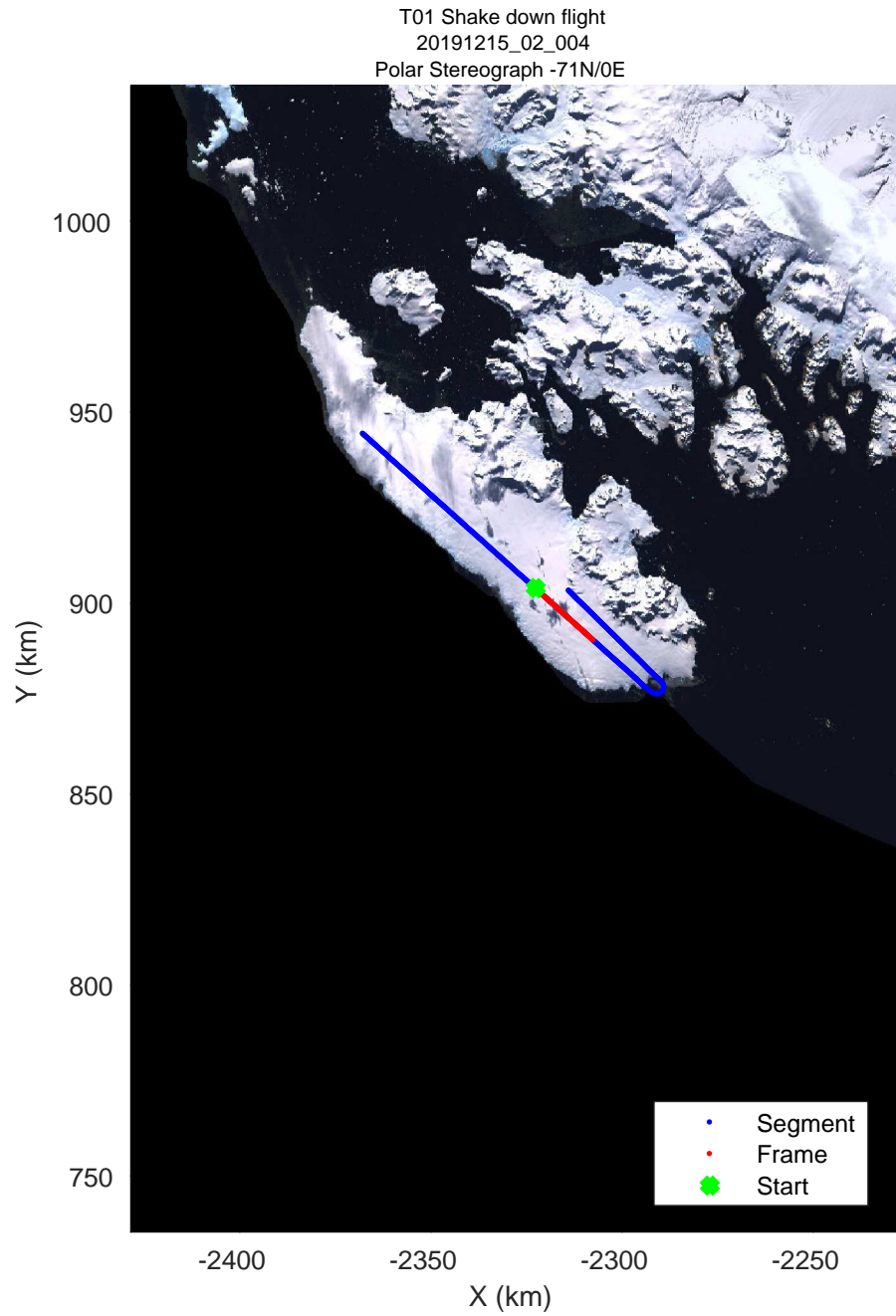
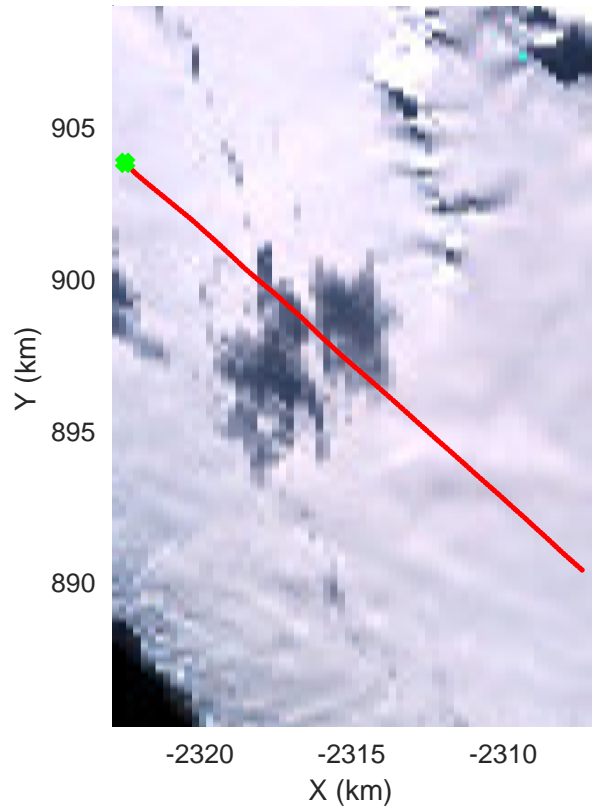
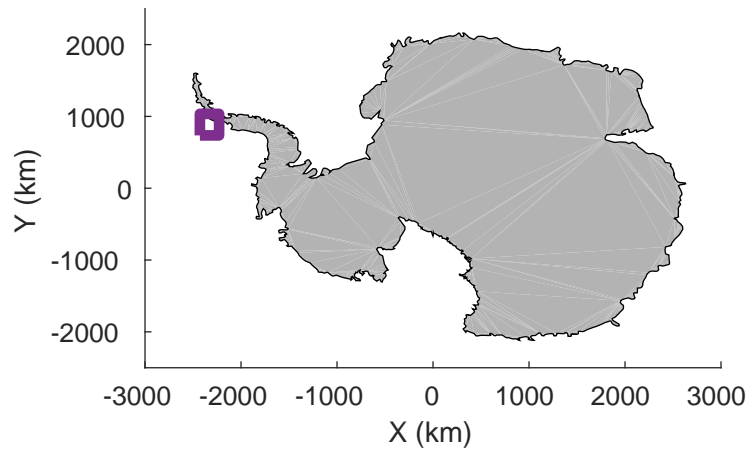


accum 2019_Antarctica_TObas: "T01 Shake down flight" 20191215_02_003: 13:23:28.5 to 13:29:05.7 GPS

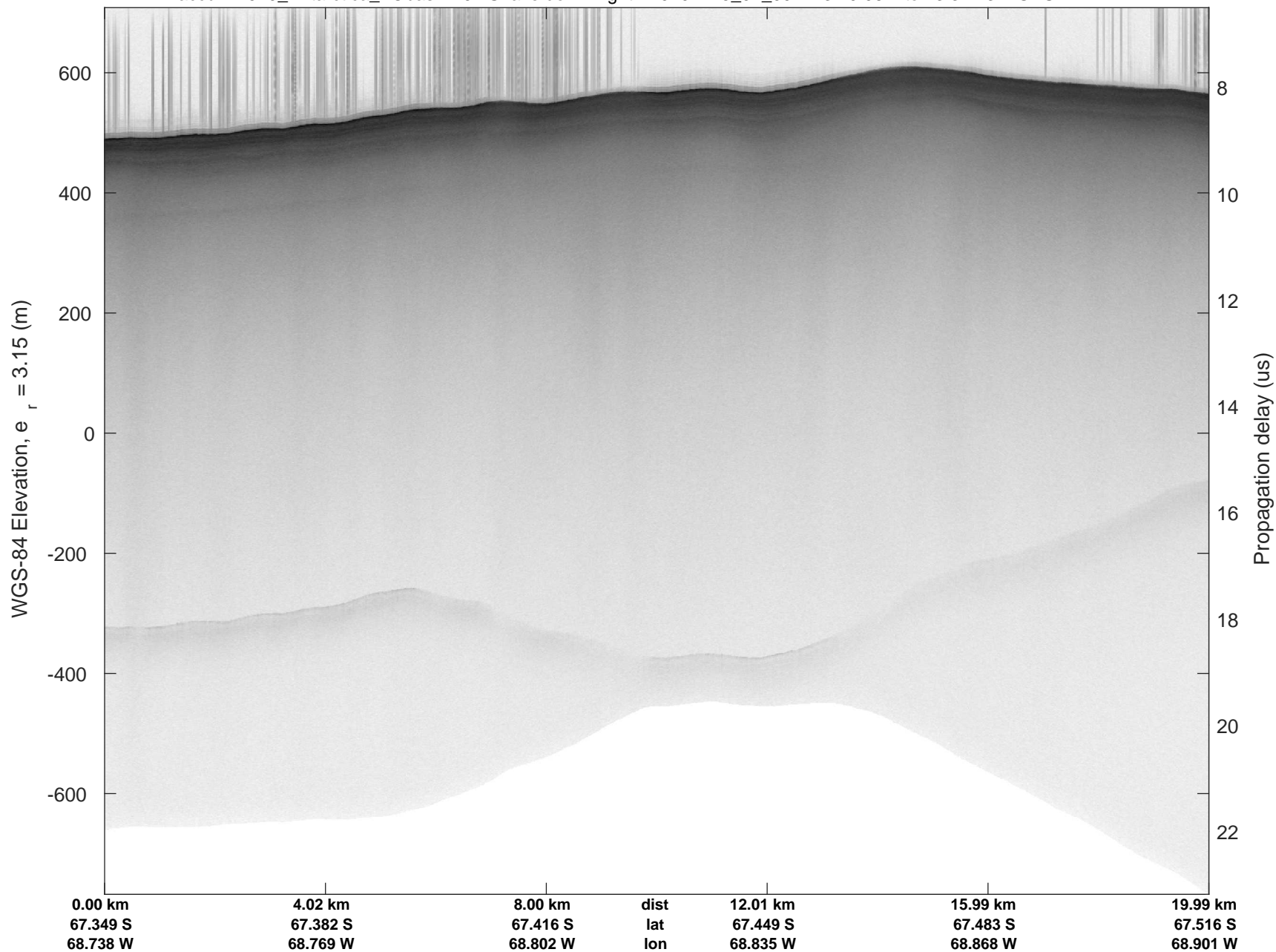


accum 2019_Antarctica_TObas: "T01 Shake down flight" 20191215_02_003: 13:23:28.5 to 13:29:05.7 GPS

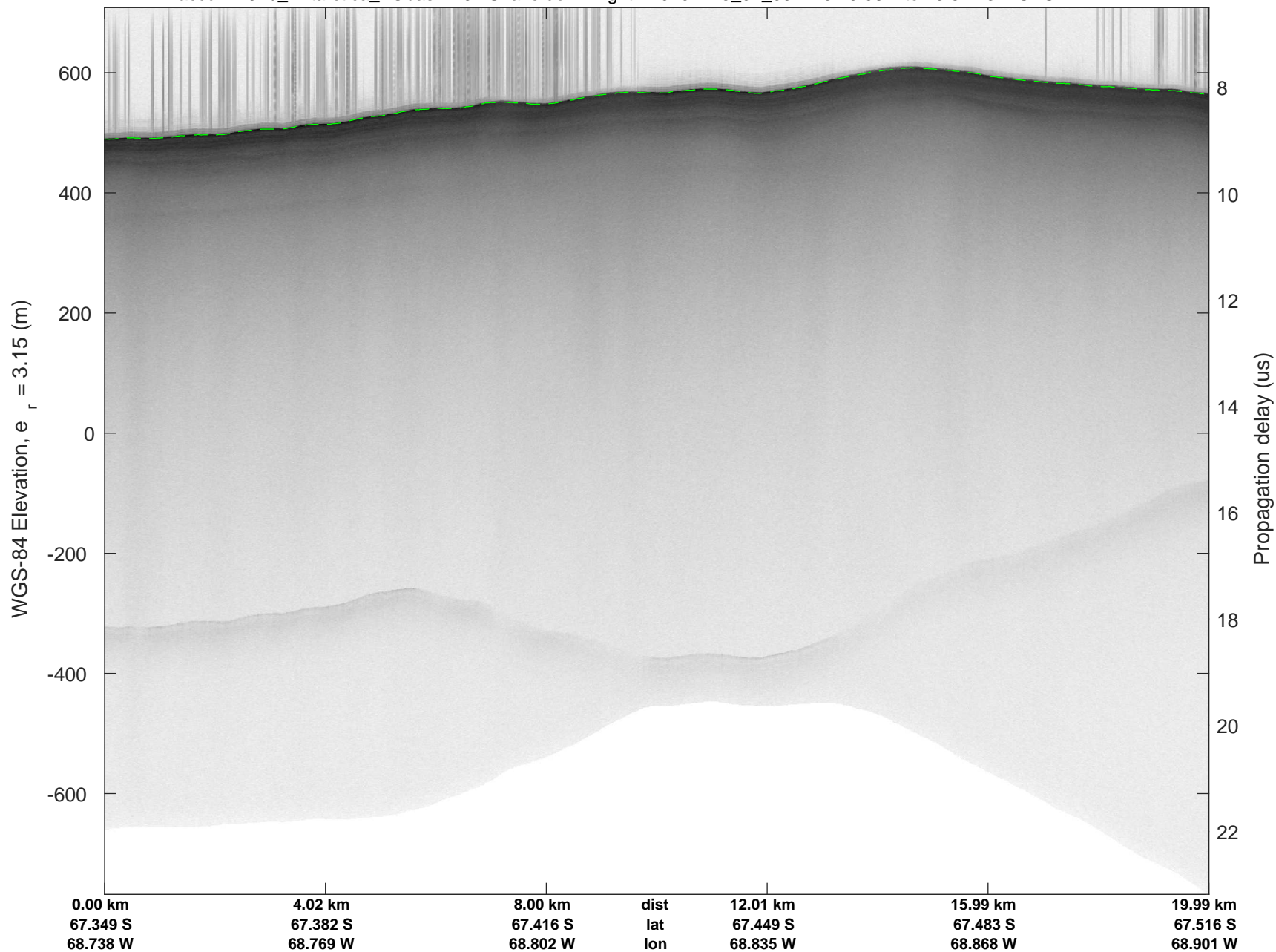


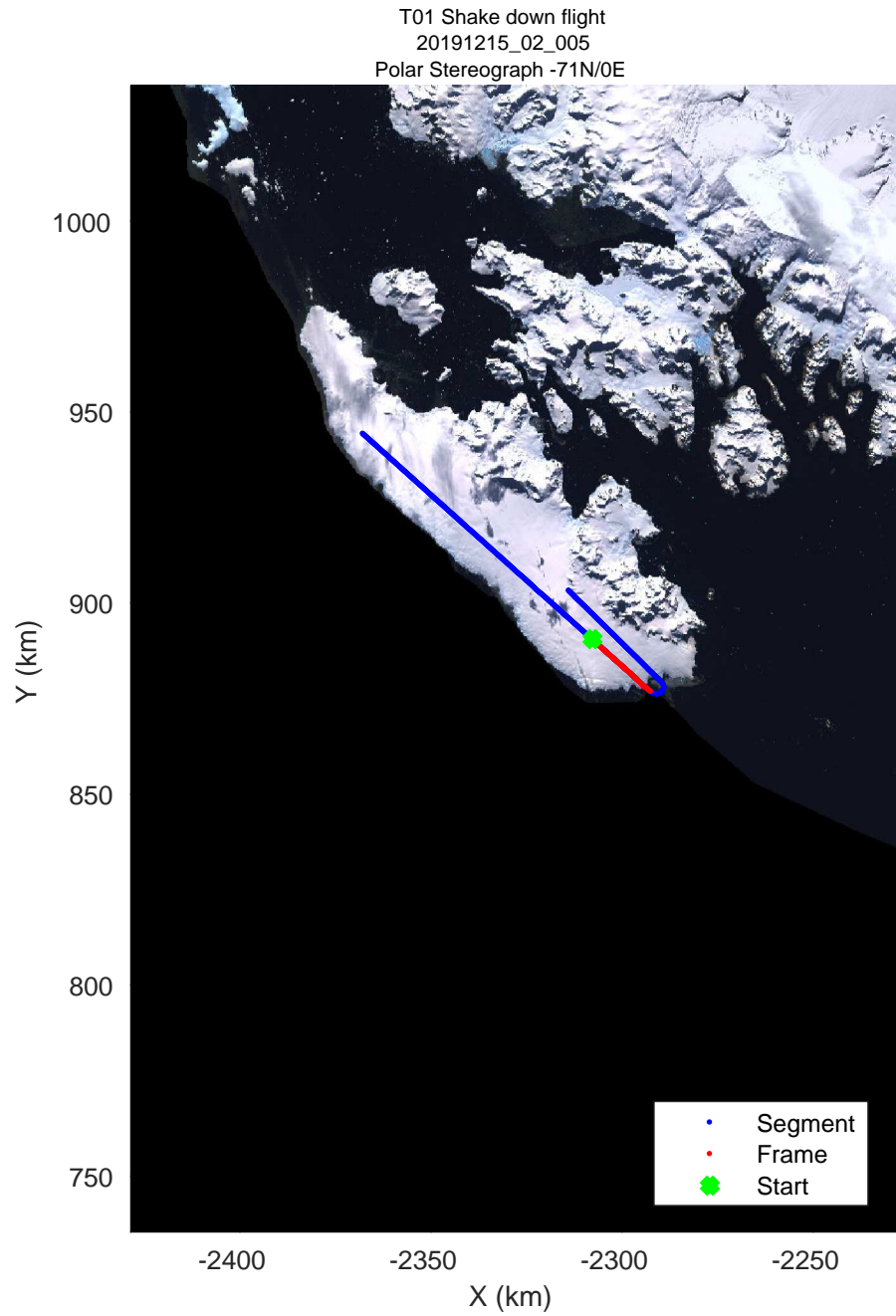

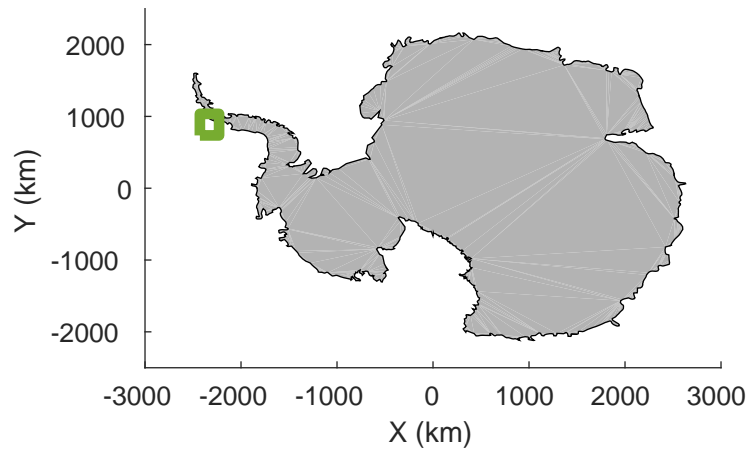


accum 2019_Antarctica_TObas: "T01 Shake down flight" 20191215_02_004: 13:29:06.1 to 13:34:43.2 GPS

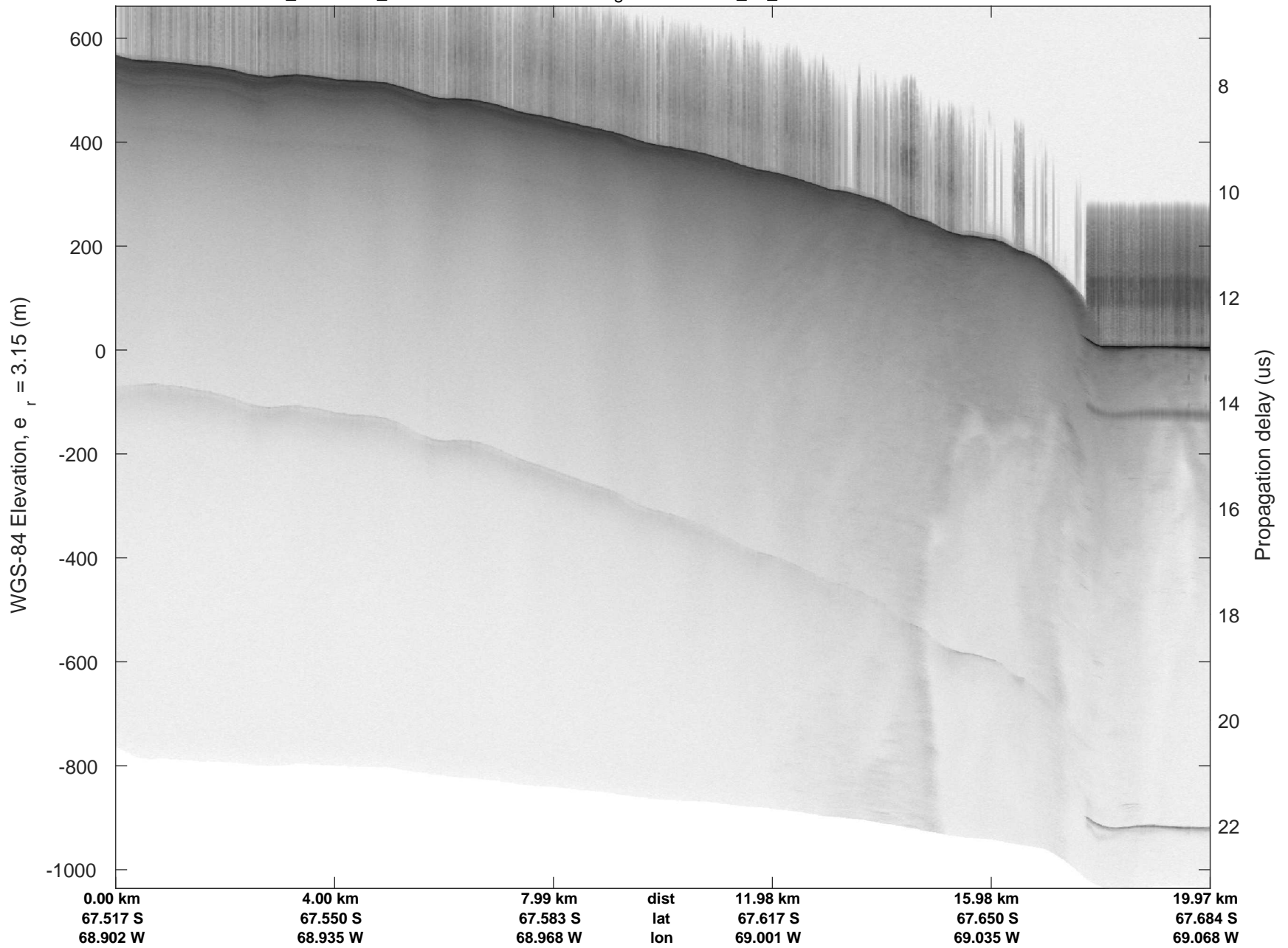


accum 2019_Antarctica_TObas: "T01 Shake down flight" 20191215_02_004: 13:29:06.1 to 13:34:43.2 GPS

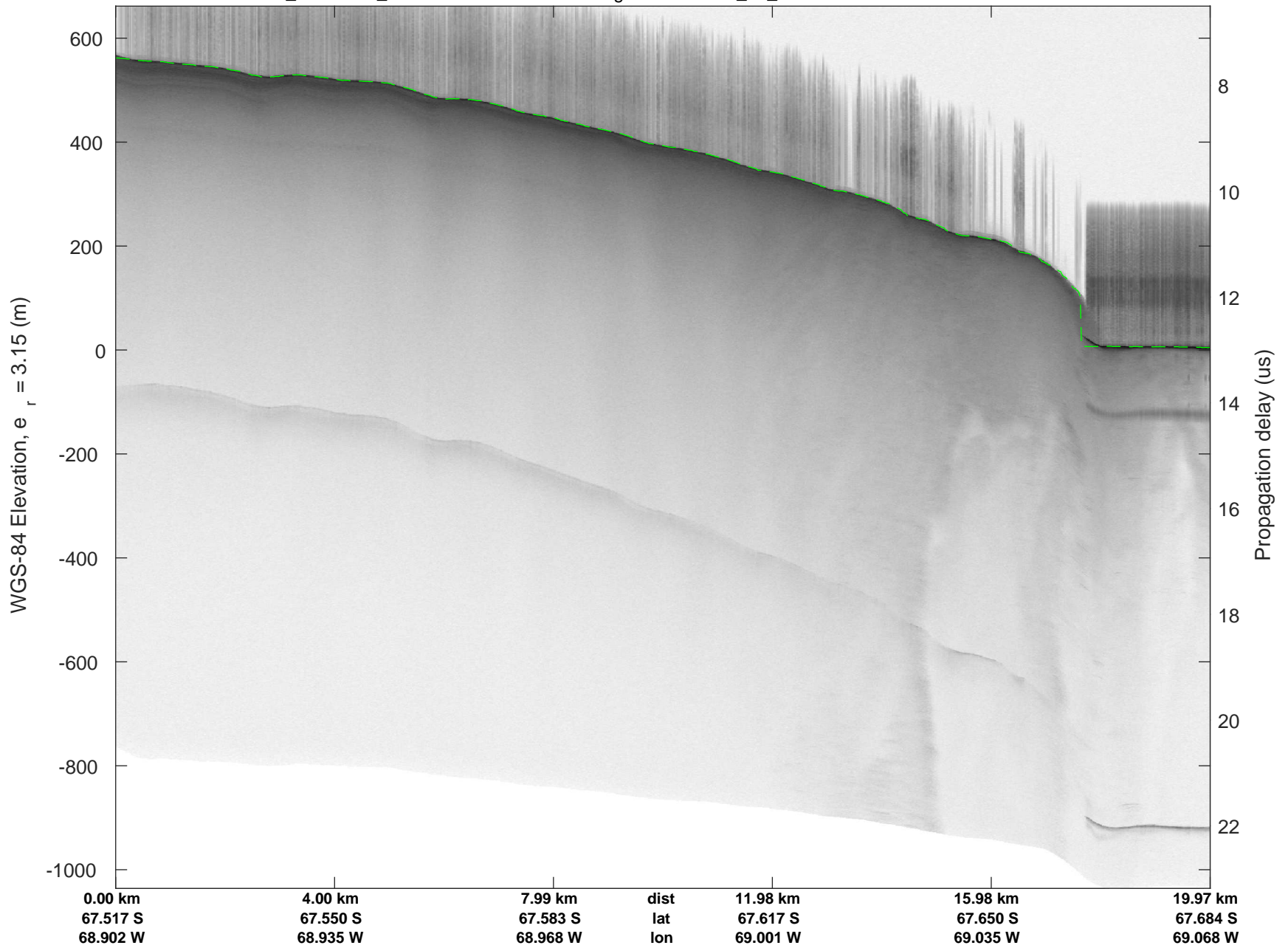


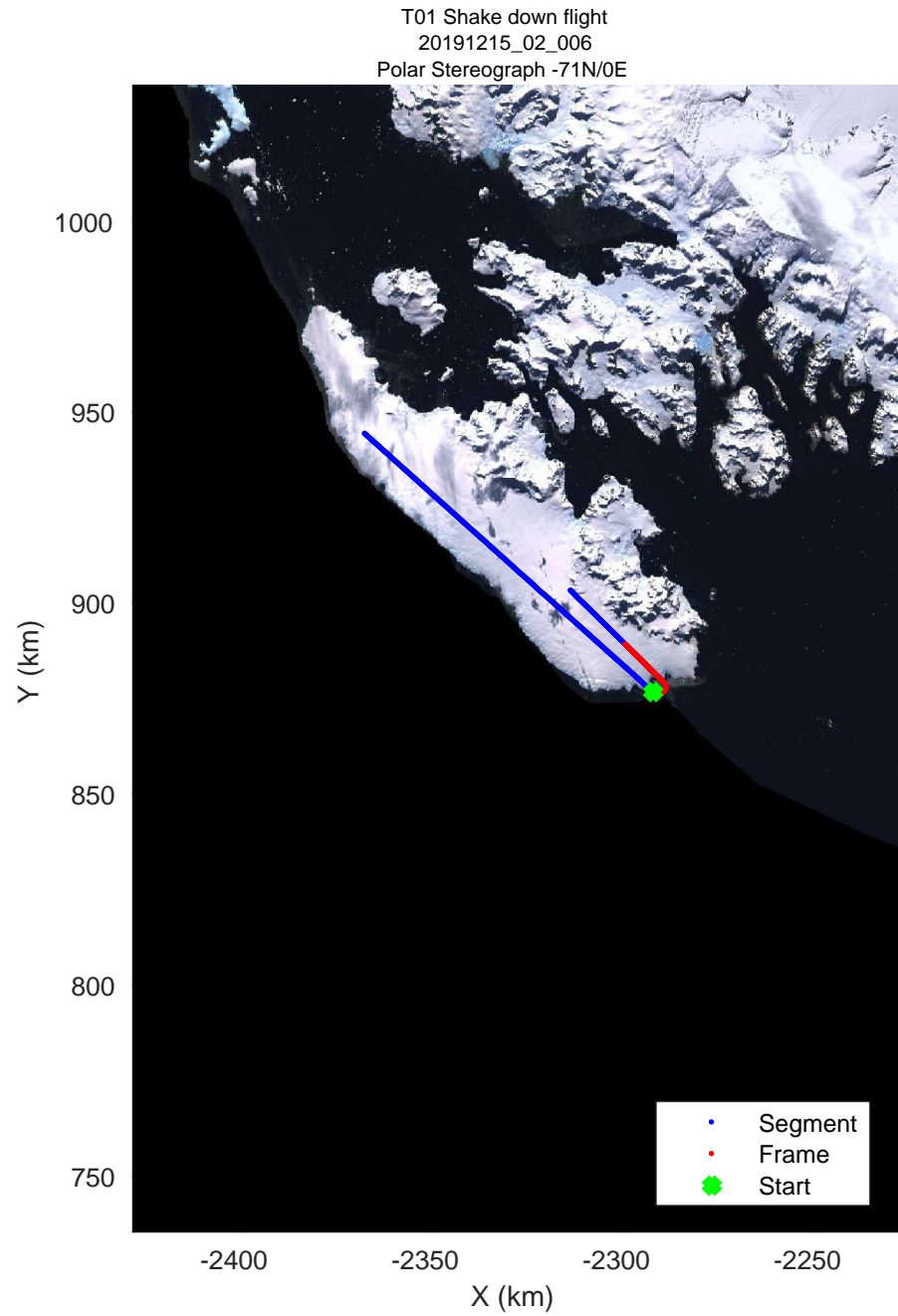

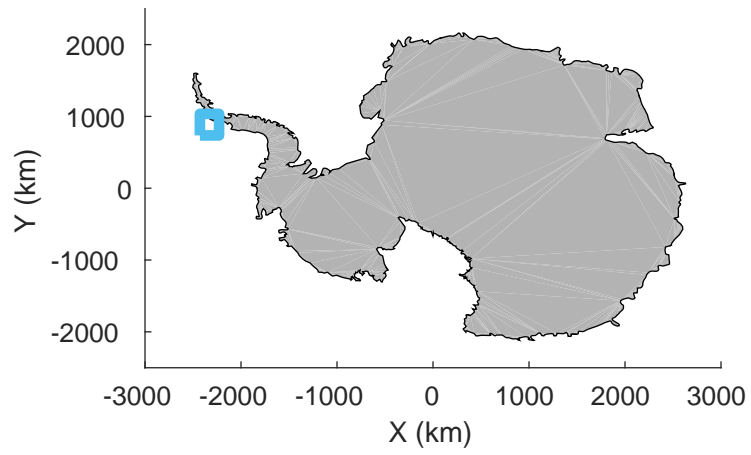


accum 2019_Antarctica_TObas: "T01 Shake down flight" 20191215_02_005: 13:34:43.6 to 13:40:23.5 GPS




accum 2019_Antarctica_TObas: "T01 Shake down flight" 20191215_02_005: 13:34:43.6 to 13:40:23.5 GPS

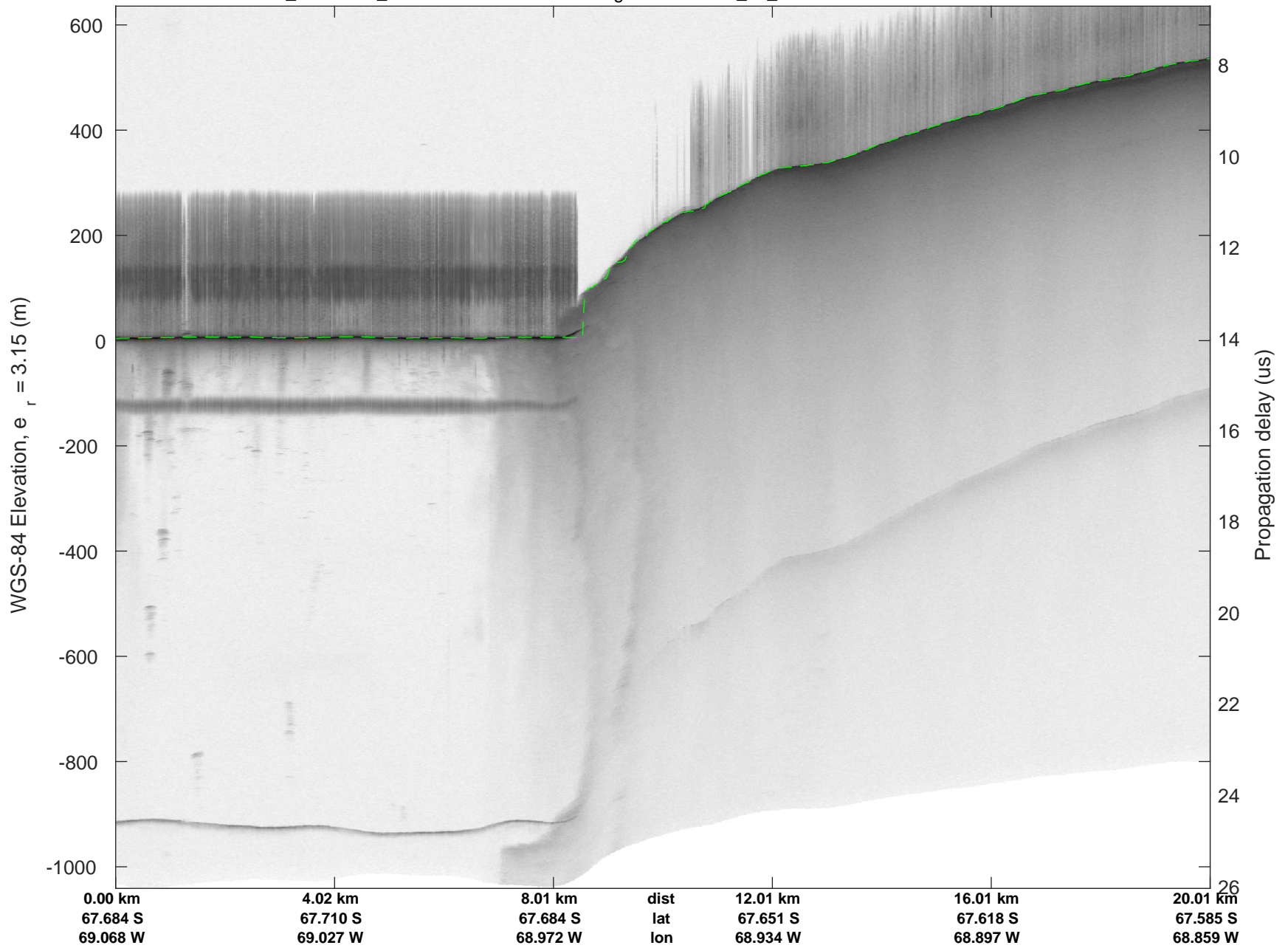



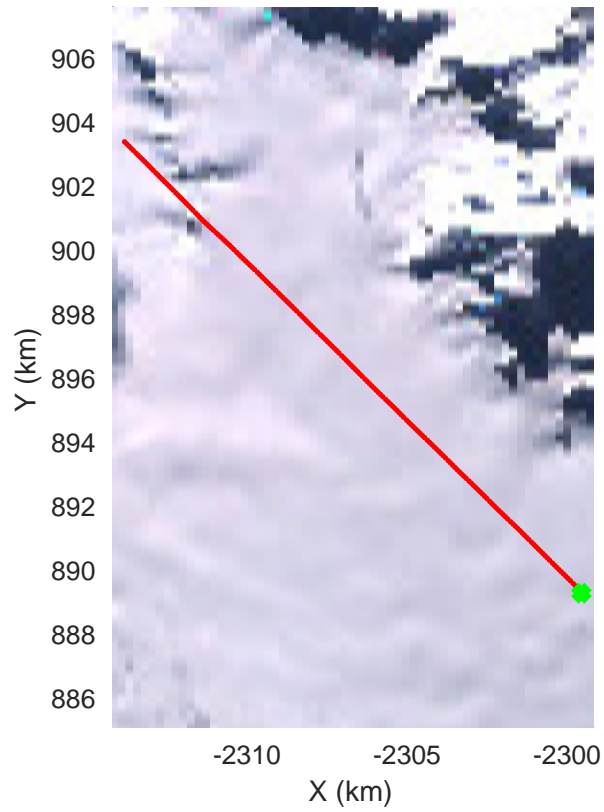
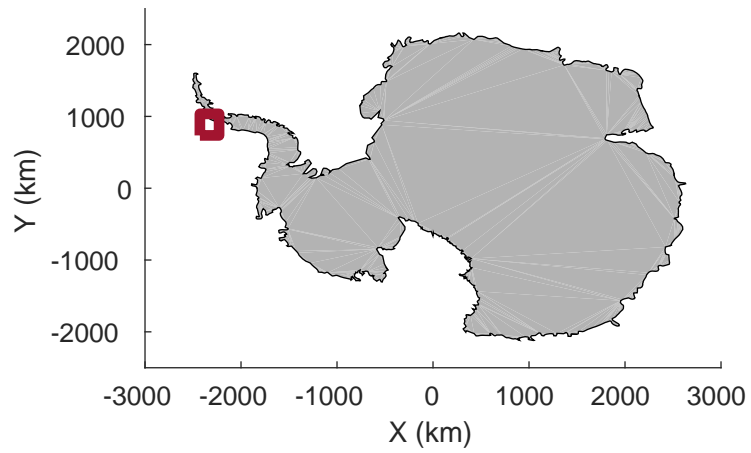


accum 2019_Antarctica_TObas: "T01 Shake down flight" 20191215_02_006: 13:40:23.8 to 13:45:50.6 GPS




accum 2019_Antarctica_TObas: "T01 Shake down flight" 20191215_02_006: 13:40:23.8 to 13:45:50.6 GPS





accum 2019_Antarctica_TObas: "T01 Shake down flight" 20191215_02_007: 13:45:51.0 to 13:51:05.1 GPS



accum 2019_Antarctica_TObas: "T01 Shake down flight" 20191215_02_007: 13:45:51.0 to 13:51:05.1 GPS

