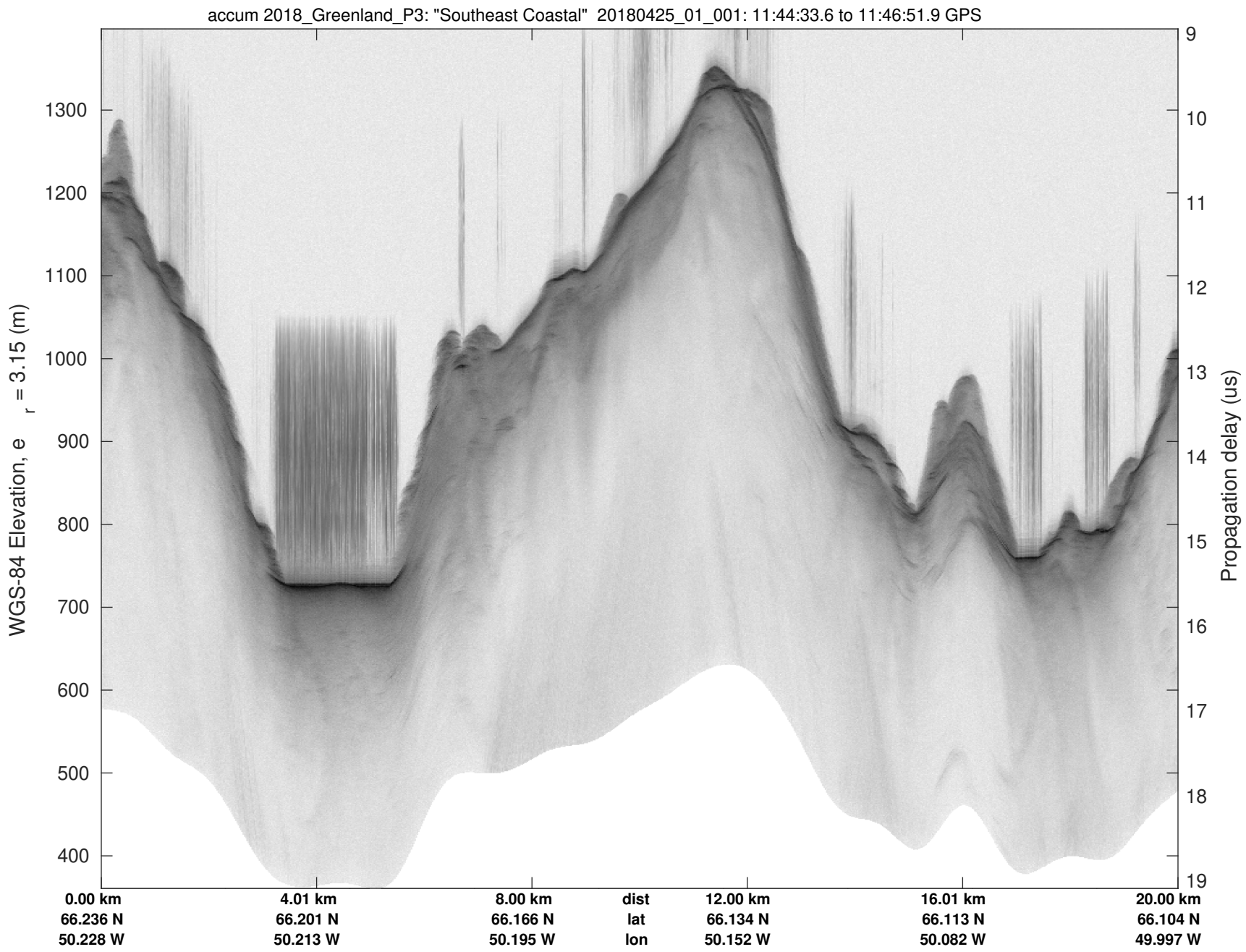
accum 2018_Greenland_P3: "Southeast Coastal" 20180425_01_001: 11:44:33.6 to 11:46:51.9 GPS
WGS-84 Elevation, e r = 3.15 (m)
Propagation delay (us)
1300
1200
1100
1000
900
800
700
600
500
400
9
10
11
12
13
14
15
16
17
18
19
0.00 km
66.236 N
50.228 W
4.01 km
66.201 N
50.213 W
8.00 km
66.166 N
50.195 W
dist
lat
lon
12.00 km
66.134 N
50.152 W
16.01 km
66.113 N
50.082 W
20.00 km
66.104 N
49.997 W


accum 2018_Greenland_P3: "Southeast Coastal" 20180425_01_002: 11:46:52.0 to 11:49:05.0 GPS
WGS-84 Elevation, e r = 3.15 (m)
Propagation delay (us)
1300
1200
1100
1000
900
800
700
600
500
9
10
11
12
13
14
15
16
17
18
0.00 km
66.104 N
49.997 W
4.01 km
66.106 N
49.908 W
8.01 km
66.105 N
49.820 W
dist
lat
lon
12.00 km
66.109 N
49.732 W
16.01 km
66.112 N
49.644 W
20.00 km
66.114 N
49.556 W


accum 2018_Greenland_P3: "Southeast Coastal" 20180425_01_003: 11:49:05.1 to 11:51:22.3 GPS
WGS-84 Elevation, e r = 3.15 (m)
1400
1200
1000
800
600
400
4
6
8
10
12
14
16
Propagation delay (us)
0.00 km
66.114 N
49.556 W
4.01 km
66.117 N
49.467 W
8.01 km
66.119 N
49.379 W
dist
lat
lon
12.01 km
66.122 N
49.291 W
16.01 km
66.124 N
49.202 W
20.00 km
66.127 N
49.114 W


accum 2018_Greenland_P3: "Southeast Coastal" 20180425_01_004: 11:51:22.4 to 11:53:52.6 GPS
WGS-84 Elevation, e r = 3.15 (m)
1400
1200
1000
800
600
400
Propagation delay (us)
4
6
8
10
12
14
16
18
0.00 km
66.127 N
49.114 W
4.00 km
66.129 N
49.026 W
8.00 km
66.131 N
48.937 W
dist
lat
lon
12.00 km
66.133 N
48.849 W
16.00 km
66.135 N
48.761 W
19.99 km
66.138 N
48.672 W


accum 2018_Greenland_P3: "Southeast Coastal" 20180425_01_005: 11:53:52.7 to 11:56:30.9 GPS
WGS-84 Elevation, e r = 3.15 (m)
1600
1400
1200
1000
800
600
400
Propagation delay (us)
4
6
8
10
12
14
16
18
0.00 km
66.138 N
48.672 W
4.01 km
66.140 N
48.584 W
8.01 km
66.142 N
48.495 W
dist
lat
lon
12.00 km
66.143 N
48.407 W
16.01 km
66.145 N
48.318 W
20.00 km
66.147 N
48.230 W


accum 2018_Greenland_P3: "Southeast Coastal" 20180425_01_006: 11:56:31.0 to 11:59:04.8 GPS
WGS-84 Elevation, e r = 3.15 (m)
1800
1600
1400
1200
1000
800
600
Propagation delay (us)
4
6
8
10
12
14
16
18
0.00 km
66.147 N
48.230 W
4.01 km
66.149 N
48.141 W
8.00 km
66.151 N
48.053 W
dist
lat
lon
12.00 km
66.152 N
47.964 W
16.00 km
66.154 N
47.876 W
19.99 km
66.156 N
47.787 W


accum 2018_Greenland_P3: "Southeast Coastal" 20180425_01_007: 11:59:04.8 to 12:01:34.8 GPS
WGS-84 Elevation, e r = 3.15 (m)
2000
1800
1600
1400
1200
1000
800
Propagation delay (us)
4
6
8
10
12
14
16
18
0.00 km
66.156 N
47.787 W
4.00 km
66.157 N
47.699 W
8.01 km
66.159 N
47.610 W
dist
lat
lon
12.00 km
66.160 N
47.522 W
16.01 km
66.161 N
47.433 W
20.00 km
66.163 N
47.344 W


accum 2018_Greenland_P3: "Southeast Coastal" 20180425_01_008: 12:01:34.9 to 12:04:01.7 GPS
WGS-84 Elevation, e r = 3.15 (m)
2000
1800
1600
1400
1200
1000
800
4
6
8
10
12
14
16
18
Propagation delay (us)
0.00 km
66.163 N
47.344 W
4.00 km
66.164 N
47.256 W
8.00 km
66.165 N
47.167 W
dist
lat
lon
12.00 km
66.166 N
47.078 W
16.00 km
66.167 N
46.990 W
20.00 km
66.168 N
46.901 W


accum 2018_Greenland_P3: "Southeast Coastal" 20180425_01_009: 12:04:01.8 to 12:06:26.7 GPS
WGS-84 Elevation, e r = 3.15 (m)
2200
2000
1800
1600
1400
1200
1000
Propagation delay (us)
4
6
8
10
12
14
16
18
0.00 km
66.168 N
46.901 W
4.00 km
66.169 N
46.812 W
8.00 km
66.170 N
46.724 W
dist
lat
lon
12.00 km
66.171 N
46.635 W
16.00 km
66.172 N
46.547 W
19.99 km
66.173 N
46.458 W


accum 2018_Greenland_P3: "Southeast Coastal" 20180425_01_010: 12:06:26.8 to 12:08:52.4 GPS
WGS-84 Elevation, e r = 3.15 (m)
Propagation delay (us)
2200
2000
1800
1600
1400
1200
1000
4
6
8
10
12
14
16
18
0.00 km
66.173 N
46.458 W
4.01 km
66.174 N
46.369 W
8.01 km
66.175 N
46.281 W
dist
lat
lon
12.00 km
66.175 N
46.192 W
16.01 km
66.176 N
46.103 W
20.00 km
66.176 N
46.015 W


accum 2018_Greenland_P3: "Southeast Coastal" 20180425_01_011: 12:08:52.4 to 12:11:18.1 GPS
WGS-84 Elevation, e r = 3.15 (m)
2200
2000
1800
1600
1400
1200
4
6
8
10
12
14
16
18
Propagation delay (us)
0.00 km
66.176 N
46.014 W
4.00 km
66.177 N
45.926 W
8.00 km
66.177 N
45.837 W
dist
lat
lon
12.00 km
66.178 N
45.748 W
16.00 km
66.178 N
45.660 W
19.99 km
66.178 N
45.571 W


accum 2018_Greenland_P3: "Southeast Coastal" 20180425_01_012: 12:11:18.2 to 12:13:44.3 GPS
WGS-84 Elevation, e r = 3.15 (m)
Propagation delay (us)
2400
2200
2000
1800
1600
1400
1200
4
6
8
10
12
14
16
18
0.00 km
66.178 N
45.571 W
4.01 km
66.179 N
45.482 W
8.00 km
66.179 N
45.394 W
dist
lat
lon
12.01 km
66.179 N
45.305 W
16.00 km
66.179 N
45.216 W
20.00 km
66.179 N
45.128 W


accum 2018_Greenland_P3: "Southeast Coastal" 20180425_01_013: 12:13:44.4 to 12:16:09.6 GPS
WGS-84 Elevation, e r = 3.15 (m)
2400
2200
2000
1800
1600
1400
1200
Propagation delay (us)
4
6
8
10
12
14
16
18
0.00 km
66.179 N
45.128 W
4.00 km
66.179 N
45.039 W
8.00 km
66.179 N
44.950 W
dist
lat
lon
12.01 km
66.179 N
44.861 W
16.01 km
66.179 N
44.773 W
20.00 km
66.179 N
44.684 W


accum 2018_Greenland_P3: "Southeast Coastal" 20180425_01_014: 12:16:09.7 to 12:18:34.4 GPS
WGS-84 Elevation, e r = 3.15 (m)
2400
2200
2000
1800
1600
1400
4
6
8
10
12
14
16
18
Propagation delay (us)
0.00 km
66.179 N
44.684 W
4.00 km
66.178 N
44.595 W
8.00 km
66.178 N
44.507 W
dist
lat
lon
12.01 km
66.178 N
44.418 W
16.01 km
66.177 N
44.329 W
20.00 km
66.177 N
44.241 W


accum 2018_Greenland_P3: "Southeast Coastal" 20180425_01_015: 12:18:34.5 to 12:20:59.8 GPS
WGS-84 Elevation, e r = 3.15 (m)
Propagation delay (us)
2600
2400
2200
2000
1800
1600
1400
4
6
8
10
12
14
16
18
0.00 km
66.177 N
44.240 W
4.01 km
66.176 N
44.151 W
8.00 km
66.176 N
44.063 W
dist
lat
lon
12.01 km
66.175 N
43.974 W
16.00 km
66.174 N
43.886 W
20.00 km
66.174 N
43.797 W


accum 2018_Greenland_P3: "Southeast Coastal" 20180425_01_016: 12:20:59.9 to 12:23:22.8 GPS
WGS-84 Elevation, e r = 3.15 (m)
2600
2400
2200
2000
1800
1600
1400
Propagation delay (us)
4
6
8
10
12
14
16
0.00 km
66.174 N
43.797 W
4.00 km
66.173 N
43.708 W
8.00 km
66.172 N
43.619 W
dist
lat
lon
12.01 km
66.172 N
43.531 W
16.00 km
66.171 N
43.442 W
20.00 km
66.170 N
43.354 W


accum 2018_Greenland_P3: "Southeast Coastal" 20180425_01_017: 12:23:22.9 to 12:25:48.8 GPS
WGS-84 Elevation, e r = 3.15 (m)
2400
2200
2000
1800
1600
1400
1200
Propagation delay (us)
4
6
8
10
12
14
16
0.00 km
66.170 N
43.354 W
4.01 km
66.169 N
43.265 W
8.00 km
66.168 N
43.176 W
dist
lat
lon
12.00 km
66.166 N
43.088 W
16.01 km
66.165 N
42.999 W
20.00 km
66.164 N
42.911 W


accum 2018_Greenland_P3: "Southeast Coastal" 20180425_01_018: 12:25:48.9 to 12:28:16.4 GPS
WGS-84 Elevation, e r = 3.15 (m)
2400
2200
2000
1800
1600
1400
1200
Propagation delay (us)
4
6
8
10
12
14
16
0.00 km
66.164 N
42.910 W
4.00 km
66.163 N
42.822 W
8.00 km
66.161 N
42.733 W
dist
lat
lon
12.00 km
66.160 N
42.645 W
16.00 km
66.159 N
42.556 W
19.99 km
66.157 N
42.468 W


accum 2018_Greenland_P3: "Southeast Coastal" 20180425_01_019: 12:28:16.5 to 12:30:45.0 GPS
WGS-84 Elevation, e r = 3.15 (m)
2200
2000
1800
1600
1400
1200
1000
4
6
8
10
12
14
16
Propagation delay (us)
0.00 km
66.157 N
42.468 W
4.00 km
66.156 N
42.379 W
8.01 km
66.154 N
42.290 W
dist
lat
lon
12.00 km
66.152 N
42.202 W
16.01 km
66.151 N
42.113 W
20.00 km
66.149 N
42.025 W


accum 2018_Greenland_P3: "Southeast Coastal" 20180425_01_020: 12:30:45.1 to 12:33:14.3 GPS
WGS-84 Elevation, e r = 3.15 (m)
2200
2000
1800
1600
1400
1200
1000
Propagation delay (us)
4
6
8
10
12
14
16
0.00 km
66.149 N
42.025 W
4.00 km
66.147 N
41.936 W
8.01 km
66.146 N
41.848 W
dist
lat
lon
12.01 km
66.144 N
41.759 W
16.01 km
66.142 N
41.671 W
20.00 km
66.140 N
41.583 W


accum 2018_Greenland_P3: "Southeast Coastal" 20180425_01_021: 12:33:14.4 to 12:35:45.2 GPS
WGS-84 Elevation, e r = 3.15 (m)
2000
1800
1600
1400
1200
1000
4
6
8
10
12
14
16
Propagation delay (us)
0.00 km
66.140 N
41.582 W
4.01 km
66.138 N
41.494 W
8.00 km
66.136 N
41.406 W
dist
lat
lon
12.00 km
66.134 N
41.317 W
16.00 km
66.132 N
41.229 W
19.99 km
66.129 N
41.141 W


accum 2018_Greenland_P3: "Southeast Coastal" 20180425_01_022: 12:35:45.2 to 12:38:16.0 GPS
WGS-84 Elevation, e r = 3.15 (m)
2000
1800
1600
1400
1200
1000
800
Propagation delay (us)
4
6
8
10
12
14
16
0.00 km
66.129 N
41.141 W
4.01 km
66.127 N
41.052 W
8.01 km
66.125 N
40.964 W
dist
lat
lon
12.01 km
66.122 N
40.875 W
16.01 km
66.120 N
40.787 W
20.00 km
66.117 N
40.699 W


accum 2018_Greenland_P3: "Southeast Coastal" 20180425_01_023: 12:38:16.1 to 12:40:46.5 GPS
WGS-84 Elevation, e r = 3.15 (m)
1800
1600
1400
1200
1000
800
4
6
8
10
12
14
16
Propagation delay (us)
0.00 km
66.117 N
40.699 W
4.01 km
66.115 N
40.610 W
8.00 km
66.112 N
40.522 W
dist
lat
lon
12.01 km
66.110 N
40.434 W
16.00 km
66.107 N
40.346 W
19.99 km
66.104 N
40.258 W


accum 2018_Greenland_P3: "Southeast Coastal" 20180425_01_024: 12:40:46.6 to 12:43:17.4 GPS
WGS-84 Elevation, e r = 3.15 (m)
1800
1600
1400
1200
1000
800
600
Propagation delay (us)
4
6
8
10
12
14
16
0.00 km
66.104 N
40.258 W
4.00 km
66.101 N
40.170 W
8.01 km
66.099 N
40.081 W
dist
lat
lon
12.01 km
66.095 N
39.993 W
16.00 km
66.093 N
39.905 W
20.00 km
66.090 N
39.817 W


accum 2018_Greenland_P3: "Southeast Coastal" 20180425_01_025: 12:43:17.5 to 12:45:46.8 GPS
WGS-84 Elevation, e r = 3.15 (m)
1600
1400
1200
1000
800
600
4
6
8
10
12
14
16
Propagation delay (us)
0.00 km
66.090 N
39.817 W
4.00 km
66.087 N
39.729 W
8.00 km
66.084 N
39.641 W
dist
lat
lon
12.00 km
66.081 N
39.553 W
16.00 km
66.077 N
39.465 W
19.99 km
66.074 N
39.377 W


accum 2018_Greenland_P3: "Southeast Coastal" 20180425_01_026: 12:45:46.8 to 12:48:15.9 GPS
WGS-84 Elevation, e r = 3.15 (m)
1600
1400
1200
1000
800
600
400
Propagation delay (us)
4
6
8
10
12
14
16
0.00 km
66.074 N
39.377 W
4.01 km
66.071 N
39.289 W
8.00 km
66.067 N
39.201 W
dist
lat
lon
12.01 km
66.064 N
39.113 W
16.00 km
66.061 N
39.025 W
20.00 km
66.056 N
38.938 W


accum 2018_Greenland_P3: "Southeast Coastal" 20180425_01_027: 12:48:16.0 to 12:50:49.9 GPS
WGS-84 Elevation, e r = 3.15 (m)
Propagation delay (us)
1400
1200
1000
800
600
400
200
2
4
6
8
10
12
14
16
0.00 km
66.056 N
38.938 W
4.01 km
66.036 N
38.866 W
8.00 km
66.003 N
38.838 W
dist
lat
lon
12.00 km
65.968 N
38.854 W
15.99 km
65.938 N
38.903 W
19.99 km
65.917 N
38.973 W


accum 2018_Greenland_P3: "Southeast Coastal" 20180425_01_028: 12:50:50.0 to 12:53:10.8 GPS
WGS-84 Elevation, e r = 3.15 (m)
Propagation delay (us)
1400
1200
1000
800
600
400
200
0
-200
0
2
4
6
8
10
12
14
16
0.00 km
65.917 N
38.973 W
4.01 km
65.896 N
39.045 W
8.01 km
65.876 N
39.117 W
dist
lat
lon
12.01 km
65.855 N
39.189 W
16.00 km
65.835 N
39.261 W
20.00 km
65.814 N
39.332 W

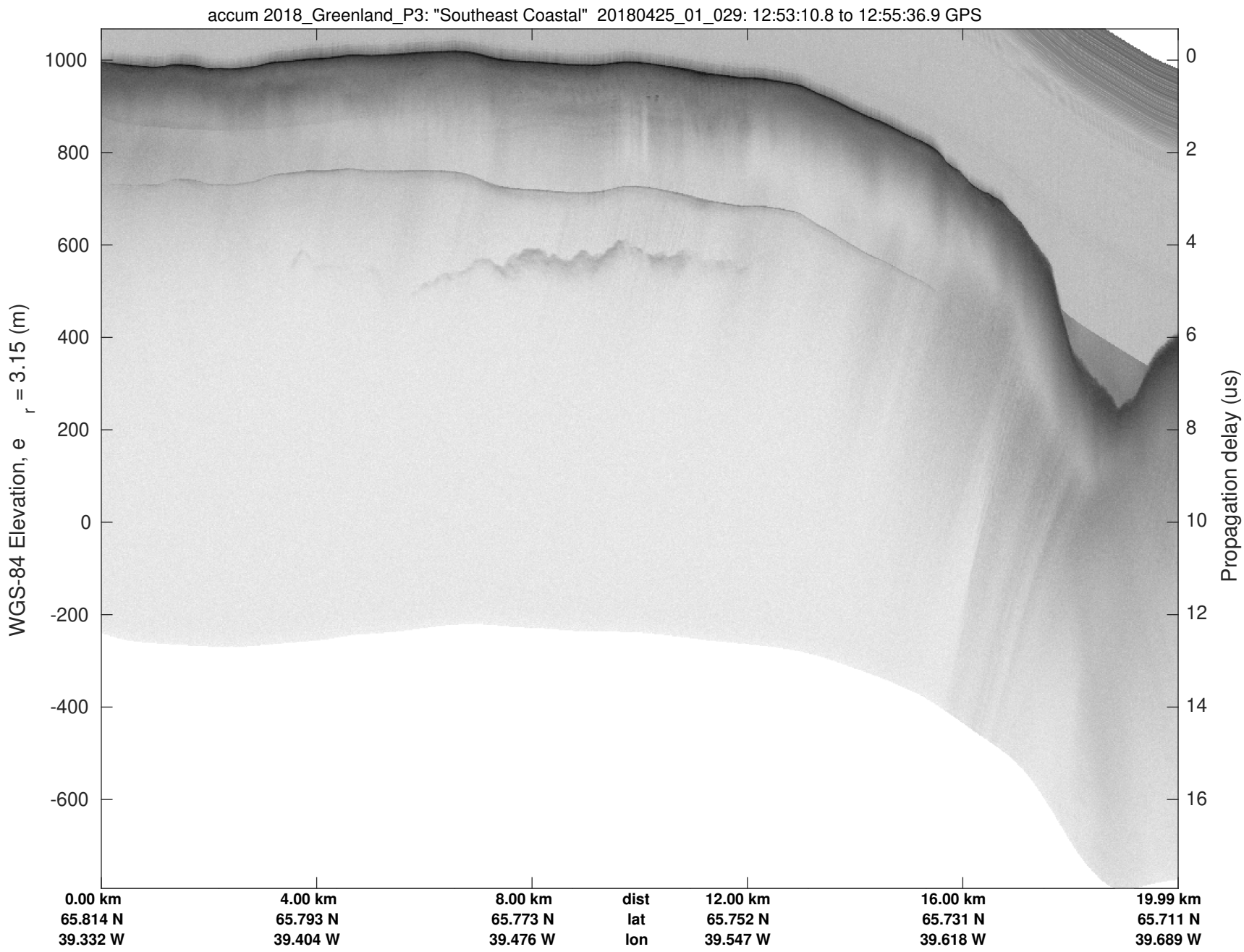
accum 2018_Greenland_P3: "Southeast Coastal" 20180425_01_029: 12:53:10.8 to 12:55:36.9 GPS
WGS-84 Elevation, e r = 3.15 (m)
Propagation delay (us)
1000
800
600
400
200
0
-200
-400
-600
0
2
4
6
8
10
12
14
16
0.00 km
65.814 N
39.332 W
4.00 km
65.793 N
39.404 W
8.00 km
65.773 N
39.476 W
dist
lat
lon
12.00 km
65.752 N
39.547 W
16.00 km
65.731 N
39.618 W
19.99 km
65.711 N
39.689 W


accum 2018_Greenland_P3: "Southeast Coastal" 20180425_01_030: 12:55:37.0 to 12:58:09.5 GPS
WGS-84 Elevation, e r = 3.15 (m)
800
600
400
200
0
-200
-400
-600
Propagation delay (us)
4
6
8
10
12
14
16
18
20
22
0.00 km
65.711 N
39.689 W
4.00 km
65.690 N
39.760 W
8.00 km
65.669 N
39.831 W
dist
lat
lon
12.00 km
65.648 N
39.902 W
15.99 km
65.627 N
39.972 W
19.99 km
65.607 N
40.043 W


accum 2018_Greenland_P3: "Southeast Coastal" 20180425_01_031: 12:58:09.6 to 13:00:43.6 GPS
WGS-84 Elevation, e r = 3.15 (m)
Propagation delay (us)
1000
800
600
400
200
0
-200
-400
4
6
8
10
12
14
16
18
20
0.00 km
65.607 N
40.043 W
4.00 km
65.586 N
40.113 W
8.00 km
65.565 N
40.184 W
dist
lat
lon
12.01 km
65.544 N
40.254 W
16.00 km
65.523 N
40.324 W
20.00 km
65.502 N
40.394 W


accum 2018_Greenland_P3: "Southeast Coastal" 20180425_01_032: 13:00:43.6 to 13:03:17.1 GPS
WGS-84 Elevation, e r = 3.15 (m)
Propagation delay (us)
1400
1200
1000
800
600
400
200
0
4
6
8
10
12
14
16
18
20
0.00 km
65.502 N
40.394 W
4.01 km
65.480 N
40.464 W
8.01 km
65.459 N
40.534 W
dist
lat
lon
12.00 km
65.438 N
40.603 W
16.00 km
65.417 N
40.673 W
20.00 km
65.396 N
40.742 W


accum 2018_Greenland_P3: "Southeast Coastal" 20180425_01_033: 13:03:17.2 to 13:05:48.6 GPS
WGS-84 Elevation, e r = 3.15 (m)
Propagation delay (us)
1200
1000
800
600
400
200
0
2
4
6
8
10
12
14
16
0.00 km
65.396 N
40.743 W
4.00 km
65.375 N
40.812 W
8.00 km
65.353 N
40.881 W
dist
lat
lon
12.00 km
65.332 N
40.950 W
16.00 km
65.311 N
41.019 W
19.99 km
65.289 N
41.088 W


accum 2018_Greenland_P3: "Southeast Coastal" 20180425_01_034: 13:05:48.7 to 13:08:19.7 GPS
WGS-84 Elevation, e r = 3.15 (m)
Propagation delay (us)
1000
800
600
400
200
0
-200
-400
4
6
8
10
12
14
16
18
20
0.00 km
65.289 N
41.088 W
4.01 km
65.268 N
41.157 W
8.00 km
65.246 N
41.225 W
dist
lat
lon
12.00 km
65.222 N
41.288 W
16.00 km
65.196 N
41.346 W
19.99 km
65.164 N
41.383 W


accum 2018_Greenland_P3: "Southeast Coastal" 20180425_01_035: 13:08:19.8 to 13:10:53.2 GPS
WGS-84 Elevation, e r = 3.15 (m)
Propagation delay (us)
1200
1000
800
600
400
200
0
4
6
8
10
12
14
16
18
0.00 km
65.164 N
41.383 W
4.01 km
65.128 N
41.388 W
8.01 km
65.092 N
41.392 W
dist
lat
lon
12.00 km
65.057 N
41.403 W
16.01 km
65.022 N
41.420 W
20.00 km
64.987 N
41.438 W


accum 2018_Greenland_P3: "Southeast Coastal" 20180425_01_036: 13:10:53.3 to 13:13:27.6 GPS
WGS-84 Elevation, e r = 3.15 (m)
Propagation delay (us)
1600
1400
1200
1000
800
600
400
200
0
4
6
8
10
12
14
16
18
20
22
0.00 km
64.987 N
41.438 W
4.00 km
64.951 N
41.456 W
8.00 km
64.916 N
41.474 W
dist
lat
lon
12.01 km
64.881 N
41.492 W
16.00 km
64.846 N
41.510 W
20.00 km
64.811 N
41.528 W


accum 2018_Greenland_P3: "Southeast Coastal" 20180425_01_037: 13:13:27.6 to 13:15:59.5 GPS
WGS-84 Elevation, e r = 3.15 (m)
Propagation delay (us)
1600
1400
1200
1000
800
600
400
2
4
6
8
10
12
14
16
0.00 km
64.811 N
41.528 W
4.00 km
64.776 N
41.546 W
8.01 km
64.741 N
41.563 W
dist
lat
lon
12.01 km
64.706 N
41.581 W
16.01 km
64.671 N
41.574 W
20.00 km
64.649 N
41.511 W


accum 2018_Greenland_P3: "Southeast Coastal" 20180425_01_038: 13:15:59.6 to 13:18:30.6 GPS
WGS-84 Elevation, e r = 3.15 (m)
Propagation delay (us)
1400
1200
1000
800
600
400
200
0
-200
0
2
4
6
8
10
12
14
16
0.00 km
64.649 N
41.511 W
4.00 km
64.639 N
41.430 W
8.01 km
64.627 N
41.352 W
dist
lat
lon
12.00 km
64.614 N
41.274 W
16.00 km
64.601 N
41.196 W
19.99 km
64.587 N
41.120 W


accum 2018_Greenland_P3: "Southeast Coastal" 20180425_01_039: 13:18:30.7 to 13:21:03.6 GPS
WGS-84 Elevation, e r = 3.15 (m)
Propagation delay (us)
1000
800
600
400
200
0
-200
-400
-600
-800
0
2
4
6
8
10
12
14
16
0.00 km
64.587 N
41.120 W
4.00 km
64.573 N
41.042 W
8.00 km
64.559 N
40.966 W
dist
lat
lon
12.01 km
64.544 N
40.889 W
16.00 km
64.530 N
40.813 W
20.00 km
64.514 N
40.739 W


accum 2018_Greenland_P3: "Southeast Coastal" 20180425_01_040: 13:21:03.7 to 13:23:43.5 GPS
WGS-84 Elevation, e r = 3.15 (m)
Propagation delay (us)
400
200
0
-200
-400
-600
-800
-1000
4
6
8
10
12
14
16
18
20
0.00 km
64.514 N
40.738 W
4.00 km
64.492 N
40.673 W
8.00 km
64.471 N
40.606 W
dist
lat
lon
12.00 km
64.454 N
40.532 W
16.00 km
64.449 N
40.452 W
19.99 km
64.469 N
40.385 W


accum 2018_Greenland_P3: "Southeast Coastal" 20180425_01_041: 13:23:43.6 to 13:26:45.1 GPS
WGS-84 Elevation, e r = 3.15 (m)
Propagation delay (us)
600
400
200
0
-200
-400
-600
-800
8
10
12
14
16
18
20
22
24
0.00 km
64.469 N
40.385 W
4.00 km
64.503 N
40.369 W
8.00 km
64.533 N
40.412 W
dist
lat
lon
12.00 km
64.553 N
40.481 W
16.00 km
64.572 N
40.552 W
19.99 km
64.589 N
40.625 W


accum 2018_Greenland_P3: "Southeast Coastal" 20180425_01_042: 13:26:45.2 to 13:29:22.0 GPS
WGS-84 Elevation, e r = 3.15 (m)
Propagation delay (us)
1000
800
600
400
200
0
-200
8
10
12
14
16
18
20
0.00 km
64.589 N
40.625 W
4.00 km
64.604 N
40.702 W
8.01 km
64.618 N
40.779 W
dist
lat
lon
12.01 km
64.633 N
40.855 W
16.01 km
64.649 N
40.929 W
20.00 km
64.667 N
41.002 W


accum 2018_Greenland_P3: "Southeast Coastal" 20180425_01_043: 13:29:22.1 to 13:31:59.6 GPS
WGS-84 Elevation, e r = 3.15 (m)
Propagation delay (us)
1400
1200
1000
800
600
400
200
4
6
8
10
12
14
16
18
0.00 km
64.667 N
41.002 W
4.01 km
64.686 N
41.073 W
8.00 km
64.707 N
41.141 W
dist
lat
lon
12.00 km
64.726 N
41.212 W
16.01 km
64.740 N
41.289 W
20.00 km
64.743 N
41.372 W


accum 2018_Greenland_P3: "Southeast Coastal" 20180425_01_044: 13:31:59.7 to 13:34:33.8 GPS
WGS-84 Elevation, e r = 3.15 (m)
Propagation delay (us)
1600
1400
1200
1000
800
600
400
200
4
6
8
10
12
14
16
18
0.00 km
64.743 N
41.372 W
4.01 km
64.733 N
41.454 W
8.00 km
64.715 N
41.525 W
dist
lat
lon
12.00 km
64.686 N
41.573 W
16.00 km
64.652 N
41.599 W
20.00 km
64.618 N
41.623 W


accum 2018_Greenland_P3: "Southeast Coastal" 20180425_01_045: 13:34:33.9 to 13:37:11.6 GPS
WGS-84 Elevation, e r = 3.15 (m)
Propagation delay (us)
1600
1400
1200
1000
800
600
400
200
0
2
4
6
8
10
12
14
16
0.00 km
64.618 N
41.623 W
4.00 km
64.583 N
41.643 W
8.00 km
64.548 N
41.661 W
dist
lat
lon
12.00 km
64.513 N
41.678 W
16.01 km
64.477 N
41.695 W
20.00 km
64.442 N
41.713 W


accum 2018_Greenland_P3: "Southeast Coastal" 20180425_01_046: 13:37:11.7 to 13:39:42.9 GPS
WGS-84 Elevation, e r = 3.15 (m)
Propagation delay (us)
1200
1000
800
600
400
200
0
-200
2
4
6
8
10
12
14
16
18
0.00 km
64.442 N
41.713 W
4.01 km
64.407 N
41.730 W
8.00 km
64.372 N
41.747 W
dist
lat
lon
12.00 km
64.337 N
41.765 W
16.00 km
64.302 N
41.782 W
20.00 km
64.267 N
41.798 W


accum 2018_Greenland_P3: "Southeast Coastal" 20180425_01_047: 13:39:43.0 to 13:42:22.1 GPS
WGS-84 Elevation, e r = 3.15 (m)
1500
1000
500
0
Propagation delay (us)
4
6
8
10
12
14
16
18
20
22
0.00 km
64.267 N
41.799 W
4.00 km
64.232 N
41.817 W
8.00 km
64.197 N
41.833 W
dist
lat
lon
12.00 km
64.162 N
41.850 W
16.00 km
64.127 N
41.867 W
19.99 km
64.092 N
41.884 W


accum 2018_Greenland_P3: "Southeast Coastal" 20180425_01_048: 13:42:22.2 to 13:44:54.9 GPS
WGS-84 Elevation, e r = 3.15 (m)
Propagation delay (us)
1600
1400
1200
1000
800
600
400
200
2
4
6
8
10
12
14
16
18
0.00 km
64.091 N
41.884 W
4.00 km
64.059 N
41.918 W
8.00 km
64.029 N
41.963 W
dist
lat
lon
12.00 km
63.999 N
42.006 W
15.99 km
63.968 N
42.049 W
19.99 km
63.937 N
42.091 W


accum 2018_Greenland_P3: "Southeast Coastal" 20180425_01_049: 13:44:55.0 to 13:47:31.0 GPS
WGS-84 Elevation, e r = 3.15 (m)
1800
1600
1400
1200
1000
800
600
400
200
Propagation delay (us)
4
6
8
10
12
14
16
18
20
22
0.00 km
63.937 N
42.091 W
4.00 km
63.906 N
42.132 W
8.01 km
63.876 N
42.174 W
dist
lat
lon
12.00 km
63.845 N
42.216 W
16.00 km
63.814 N
42.258 W
20.00 km
63.783 N
42.299 W


accum 2018_Greenland_P3: "Southeast Coastal" 20180425_01_050: 13:47:31.1 to 13:50:07.7 GPS
WGS-84 Elevation, e r = 3.15 (m)
2000
1800
1600
1400
1200
1000
800
600
Propagation delay (us)
4
6
8
10
12
14
16
18
20
0.00 km
63.783 N
42.299 W
4.00 km
63.752 N
42.341 W
8.01 km
63.722 N
42.383 W
dist
lat
lon
12.01 km
63.691 N
42.424 W
16.01 km
63.660 N
42.465 W
20.00 km
63.629 N
42.506 W


accum 2018_Greenland_P3: "Southeast Coastal" 20180425_01_051: 13:50:07.8 to 13:52:34.7 GPS
WGS-84 Elevation, e r = 3.15 (m)
2000
1800
1600
1400
1200
1000
800
Propagation delay (us)
2
4
6
8
10
12
14
16
0.00 km
63.629 N
42.506 W
4.01 km
63.598 N
42.548 W
8.00 km
63.567 N
42.589 W
dist
lat
lon
12.00 km
63.536 N
42.629 W
16.01 km
63.505 N
42.670 W
20.00 km
63.475 N
42.711 W


accum 2018_Greenland_P3: "Southeast Coastal" 20180425_01_052: 13:52:34.8 to 13:55:07.0 GPS
WGS-84 Elevation, e r = 3.15 (m)
2000
1800
1600
1400
1200
1000
800
Propagation delay (us)
4
6
8
10
12
14
16
18
0.00 km
63.475 N
42.711 W
4.00 km
63.444 N
42.752 W
8.01 km
63.413 N
42.792 W
dist
lat
lon
12.01 km
63.382 N
42.833 W
16.01 km
63.351 N
42.873 W
20.00 km
63.320 N
42.913 W


accum 2018_Greenland_P3: "Southeast Coastal" 20180425_01_053: 13:55:07.1 to 13:57:40.5 GPS
WGS-84 Elevation, e r = 3.15 (m)
2000
1800
1600
1400
1200
1000
800
Propagation delay (us)
2
4
6
8
10
12
14
16
18
0.00 km
63.320 N
42.913 W
4.00 km
63.289 N
42.953 W
8.00 km
63.258 N
42.994 W
dist
lat
lon
12.00 km
63.227 N
43.034 W
16.00 km
63.196 N
43.073 W
19.99 km
63.165 N
43.113 W


accum 2018_Greenland_P3: "Southeast Coastal" 20180425_01_054: 13:57:40.6 to 14:00:16.2 GPS
WGS-84 Elevation, e r = 3.15 (m)
2000
1500
1000
500
Propagation delay (us)
4
6
8
10
12
14
16
18
20
0.00 km
63.165 N
43.113 W
4.01 km
63.134 N
43.153 W
8.01 km
63.103 N
43.193 W
dist
lat
lon
12.01 km
63.072 N
43.232 W
16.01 km
63.041 N
43.272 W
20.00 km
63.009 N
43.309 W


accum 2018_Greenland_P3: "Southeast Coastal" 20180425_01_055: 14:00:16.3 to 14:02:48.4 GPS
WGS-84 Elevation, e r = 3.15 (m)
Propagation delay (us)
2000
1800
1600
1400
1200
1000
800
600
400
200
0
2
4
6
8
10
12
14
16
0.00 km
63.009 N
43.309 W
4.01 km
62.978 N
43.349 W
8.00 km
62.947 N
43.390 W
dist
lat
lon
12.00 km
62.916 N
43.429 W
15.99 km
62.884 N
43.463 W
19.99 km
62.848 N
43.469 W


accum 2018_Greenland_P3: "Southeast Coastal" 20180425_01_056: 14:02:48.4 to 14:05:19.2 GPS
WGS-84 Elevation, e r = 3.15 (m)
Propagation delay (us)
1400
1200
1000
800
600
400
200
0
-200
2
4
6
8
10
12
14
16
18
20
0.00 km
62.848 N
43.469 W
4.00 km
62.812 N
43.471 W
8.00 km
62.777 N
43.474 W
dist
lat
lon
12.01 km
62.741 N
43.476 W
16.01 km
62.705 N
43.478 W
20.00 km
62.669 N
43.480 W


accum 2018_Greenland_P3: "Southeast Coastal" 20180425_01_057: 14:05:19.2 to 14:07:51.6 GPS
WGS-84 Elevation, e r = 3.15 (m)
1600
1400
1200
1000
800
600
400
200
Propagation delay (us)
4
6
8
10
12
14
16
18
20
22
0.00 km
62.669 N
43.480 W
4.00 km
62.633 N
43.482 W
8.00 km
62.597 N
43.484 W
dist
lat
lon
12.00 km
62.561 N
43.486 W
16.00 km
62.525 N
43.488 W
19.99 km
62.490 N
43.490 W


accum 2018_Greenland_P3: "Southeast Coastal" 20180425_01_058: 14:07:51.6 to 14:10:19.6 GPS
WGS-84 Elevation, e r = 3.15 (m)
2000
1500
1000
500
Propagation delay (us)
0
2
4
6
8
10
12
14
16
18
0.00 km
62.490 N
43.490 W
4.01 km
62.454 N
43.492 W
8.01 km
62.418 N
43.494 W
dist
lat
lon
12.00 km
62.382 N
43.496 W
16.01 km
62.346 N
43.498 W
20.00 km
62.310 N
43.500 W


accum 2018_Greenland_P3: "Southeast Coastal" 20180425_01_059: 14:10:19.6 to 14:12:55.8 GPS
WGS-84 Elevation, e r = 3.15 (m)
2000
1500
1000
500
Propagation delay (us)
4
6
8
10
12
14
16
18
20
22
0.00 km
62.310 N
43.500 W
4.00 km
62.274 N
43.502 W
8.00 km
62.239 N
43.510 W
dist
lat
lon
12.01 km
62.206 N
43.541 W
16.00 km
62.181 N
43.596 W
20.00 km
62.171 N
43.668 W


accum 2018_Greenland_P3: "Southeast Coastal" 20180425_01_060: 14:12:55.9 to 14:15:43.1 GPS
WGS-84 Elevation, e r = 3.15 (m)
2400
2200
2000
1800
1600
1400
1200
1000
Propagation delay (us)
4
6
8
10
12
14
16
18
20
0.00 km
62.171 N
43.668 W
4.01 km
62.179 N
43.742 W
8.01 km
62.205 N
43.794 W
dist
lat
lon
12.01 km
62.233 N
43.843 W
16.01 km
62.264 N
43.879 W
20.01 km
62.299 N
43.887 W


accum 2018_Greenland_P3: "Southeast Coastal" 20180425_01_061: 14:15:43.2 to 14:18:13.2 GPS
WGS-84 Elevation, e r = 3.15 (m)
2400
2200
2000
1800
1600
1400
1200
Propagation delay (us)
4
6
8
10
12
14
16
0.00 km
62.299 N
43.887 W
4.01 km
62.335 N
43.886 W
8.00 km
62.371 N
43.885 W
dist
lat
lon
12.00 km
62.407 N
43.883 W
16.00 km
62.443 N
43.882 W
20.00 km
62.479 N
43.880 W


accum 2018_Greenland_P3: "Southeast Coastal" 20180425_01_062: 14:18:13.3 to 14:20:36.4 GPS
WGS-84 Elevation, e r = 3.15 (m)
2200
2000
1800
1600
1400
1200
1000
Propagation delay (us)
2
4
6
8
10
12
14
16
0.00 km
62.479 N
43.880 W
4.01 km
62.515 N
43.878 W
8.01 km
62.551 N
43.877 W
dist
lat
lon
12.00 km
62.586 N
43.875 W
16.00 km
62.622 N
43.874 W
20.00 km
62.658 N
43.872 W


accum 2018_Greenland_P3: "Southeast Coastal" 20180425_01_063: 14:20:36.5 to 14:23:13.6 GPS
WGS-84 Elevation, e r = 3.15 (m)
2000
1800
1600
1400
1200
1000
4
6
8
10
12
14
16
18
Propagation delay (us)
0.00 km
62.658 N
43.872 W
4.01 km
62.694 N
43.870 W
8.01 km
62.730 N
43.869 W
dist
lat
lon
12.01 km
62.766 N
43.868 W
16.00 km
62.802 N
43.867 W
20.00 km
62.838 N
43.865 W


accum 2018_Greenland_P3: "Southeast Coastal" 20180425_01_064: 14:23:13.7 to 14:25:42.8 GPS
WGS-84 Elevation, e r = 3.15 (m)
2200
2000
1800
1600
1400
1200
1000
Propagation delay (us)
4
6
8
10
12
14
16
18
0.00 km
62.838 N
43.865 W
4.00 km
62.873 N
43.861 W
8.01 km
62.909 N
43.851 W
dist
lat
lon
12.00 km
62.943 N
43.827 W
16.01 km
62.978 N
43.808 W
20.00 km
63.009 N
43.771 W


accum 2018_Greenland_P3: "Southeast Coastal" 20180425_01_065: 14:25:42.8 to 14:28:25.5 GPS
WGS-84 Elevation, e r = 3.15 (m)
Propagation delay (us)
2400
2200
2000
1800
1600
1400
1200
1000
4
6
8
10
12
14
16
18
20
0.00 km
63.009 N
43.771 W
4.01 km
63.040 N
43.730 W
8.01 km
63.071 N
43.690 W
dist
lat
lon
12.00 km
63.102 N
43.651 W
16.00 km
63.133 N
43.612 W
20.00 km
63.164 N
43.573 W


accum 2018_Greenland_P3: "Southeast Coastal" 20180425_01_066: 14:28:25.6 to 14:30:57.8 GPS
WGS-84 Elevation, e r = 3.15 (m)
2400
2200
2000
1800
1600
1400
1200
Propagation delay (us)
4
6
8
10
12
14
16
18
0.00 km
63.165 N
43.573 W
4.01 km
63.196 N
43.533 W
8.01 km
63.227 N
43.494 W
dist
lat
lon
12.00 km
63.258 N
43.454 W
16.01 km
63.289 N
43.415 W
20.01 km
63.320 N
43.375 W


accum 2018_Greenland_P3: "Southeast Coastal" 20180425_01_067: 14:30:57.9 to 14:33:30.7 GPS
WGS-84 Elevation, e r = 3.15 (m)
2400
2200
2000
1800
1600
1400
1200
Propagation delay (us)
4
6
8
10
12
14
16
18
0.00 km
63.320 N
43.375 W
4.00 km
63.351 N
43.335 W
8.00 km
63.382 N
43.295 W
dist
lat
lon
12.00 km
63.413 N
43.255 W
16.00 km
63.445 N
43.215 W
19.99 km
63.476 N
43.175 W


accum 2018_Greenland_P3: "Southeast Coastal" 20180425_01_068: 14:33:30.8 to 14:35:56.5 GPS
WGS-84 Elevation, e r = 3.15 (m)
Propagation delay (us)
2400
2200
2000
1800
1600
1400
1200
4
6
8
10
12
14
16
0.00 km
63.476 N
43.175 W
4.01 km
63.507 N
43.135 W
8.00 km
63.538 N
43.095 W
dist
lat
lon
12.00 km
63.569 N
43.054 W
16.00 km
63.600 N
43.014 W
20.00 km
63.631 N
42.973 W


accum 2018_Greenland_P3: "Southeast Coastal" 20180425_01_069: 14:35:56.6 to 14:38:30.5 GPS
WGS-84 Elevation, e r = 3.15 (m)
2400
2200
2000
1800
1600
1400
1200
Propagation delay (us)
4
6
8
10
12
14
16
18
0.00 km
63.631 N
42.973 W
4.01 km
63.662 N
42.932 W
8.01 km
63.693 N
42.892 W
dist
lat
lon
12.00 km
63.724 N
42.851 W
16.00 km
63.755 N
42.810 W
19.99 km
63.786 N
42.769 W


accum 2018_Greenland_P3: "Southeast Coastal" 20180425_01_070: 14:38:30.6 to 14:40:52.7 GPS
WGS-84 Elevation, e r = 3.15 (m)
2400
2200
2000
1800
1600
1400
1200
1000
Propagation delay (us)
2
4
6
8
10
12
14
16
0.00 km
63.786 N
42.769 W
4.01 km
63.817 N
42.728 W
8.01 km
63.848 N
42.687 W
dist
lat
lon
12.00 km
63.878 N
42.645 W
16.01 km
63.909 N
42.604 W
20.00 km
63.940 N
42.563 W


accum 2018_Greenland_P3: "Southeast Coastal" 20180425_01_071: 14:40:52.8 to 14:43:23.4 GPS
WGS-84 Elevation, e r = 3.15 (m)
Propagation delay (us)
2200
2000
1800
1600
1400
1200
1000
800
2
4
6
8
10
12
14
16
0.00 km
63.940 N
42.563 W
4.01 km
63.971 N
42.521 W
8.01 km
64.002 N
42.479 W
dist
lat
lon
12.00 km
64.033 N
42.438 W
16.00 km
64.064 N
42.396 W
19.99 km
64.094 N
42.354 W


accum 2018_Greenland_P3: "Southeast Coastal" 20180425_01_072: 14:43:23.5 to 14:45:54.2 GPS
WGS-84 Elevation, e r = 3.15 (m)
Propagation delay (us)
2000
1800
1600
1400
1200
1000
800
600
2
4
6
8
10
12
14
16
0.00 km
64.094 N
42.354 W
4.00 km
64.125 N
42.312 W
8.01 km
64.157 N
42.272 W
dist
lat
lon
12.01 km
64.191 N
42.249 W
16.01 km
64.227 N
42.238 W
20.01 km
64.262 N
42.222 W


accum 2018_Greenland_P3: "Southeast Coastal" 20180425_01_073: 14:45:54.3 to 14:48:28.2 GPS
WGS-84 Elevation, e r = 3.15 (m)
1800
1600
1400
1200
1000
800
600
Propagation delay (us)
4
6
8
10
12
14
16
18
0.00 km
64.262 N
42.222 W
4.00 km
64.297 N
42.207 W
8.00 km
64.332 N
42.191 W
dist
lat
lon
12.00 km
64.367 N
42.174 W
16.00 km
64.403 N
42.158 W
20.00 km
64.438 N
42.141 W


accum 2018_Greenland_P3: "Southeast Coastal" 20180425_01_074: 14:48:28.3 to 14:50:54.8 GPS
WGS-84 Elevation, e r = 3.15 (m)
Propagation delay (us)
2000
1800
1600
1400
1200
1000
800
600
4
6
8
10
12
14
16
18
0.00 km
64.438 N
42.141 W
4.01 km
64.473 N
42.124 W
8.01 km
64.508 N
42.107 W
dist
lat
lon
12.01 km
64.543 N
42.090 W
16.01 km
64.578 N
42.073 W
20.00 km
64.613 N
42.056 W


accum 2018_Greenland_P3: "Southeast Coastal" 20180425_01_075: 14:50:54.8 to 14:53:23.6 GPS
WGS-84 Elevation, e r = 3.15 (m)
2000
1800
1600
1400
1200
1000
800
4
6
8
10
12
14
16
18
Propagation delay (us)
0.00 km
64.613 N
42.056 W
4.00 km
64.649 N
42.039 W
8.00 km
64.684 N
42.022 W
dist
lat
lon
12.00 km
64.719 N
42.005 W
16.01 km
64.754 N
41.988 W
20.00 km
64.789 N
41.971 W


accum 2018_Greenland_P3: "Southeast Coastal" 20180425_01_076: 14:53:23.7 to 14:55:56.8 GPS
WGS-84 Elevation, e r = 3.15 (m)
2000
1800
1600
1400
1200
1000
800
600
Propagation delay (us)
2
4
6
8
10
12
14
16
0.00 km
64.789 N
41.971 W
4.01 km
64.824 N
41.954 W
8.00 km
64.859 N
41.936 W
dist
lat
lon
12.00 km
64.894 N
41.919 W
15.99 km
64.929 N
41.902 W
19.99 km
64.964 N
41.884 W


accum 2018_Greenland_P3: "Southeast Coastal" 20180425_01_077: 14:55:56.8 to 14:58:36.2 GPS
WGS-84 Elevation, e r = 3.15 (m)
1600
1400
1200
1000
800
600
400
Propagation delay (us)
4
6
8
10
12
14
16
0.00 km
64.965 N
41.884 W
4.01 km
65.000 N
41.867 W
8.01 km
65.035 N
41.849 W
dist
lat
lon
12.00 km
65.070 N
41.832 W
16.00 km
65.105 N
41.814 W
20.00 km
65.140 N
41.796 W


accum 2018_Greenland_P3: "Southeast Coastal" 20180425_01_078: 14:58:36.3 to 15:01:11.7 GPS
WGS-84 Elevation, e r = 3.15 (m)
1600
1400
1200
1000
800
600
400
2
4
6
8
10
12
14
16
Propagation delay (us)
0.00 km
65.140 N
41.796 W
4.00 km
65.175 N
41.779 W
8.00 km
65.210 N
41.761 W
dist
lat
lon
12.01 km
65.245 N
41.743 W
16.01 km
65.278 N
41.708 W
20.00 km
65.307 N
41.657 W


accum 2018_Greenland_P3: "Southeast Coastal" 20180425_01_079: 15:01:11.8 to 15:03:49.2 GPS
WGS-84 Elevation, e r = 3.15 (m)
1400
1200
1000
800
600
400
4
6
8
10
12
14
16
18
Propagation delay (us)
0.00 km
65.307 N
41.657 W
4.01 km
65.337 N
41.611 W
8.01 km
65.366 N
41.560 W
dist
lat
lon
12.01 km
65.388 N
41.492 W
16.00 km
65.409 N
41.423 W
20.00 km
65.431 N
41.354 W


accum 2018_Greenland_P3: "Southeast Coastal" 20180425_01_080: 15:03:49.2 to 15:06:24.7 GPS
WGS-84 Elevation, e r = 3.15 (m)
Propagation delay (us)
1600
1400
1200
1000
800
600
400
4
6
8
10
12
14
16
0.00 km
65.431 N
41.354 W
4.00 km
65.452 N
41.285 W
8.00 km
65.474 N
41.216 W
dist
lat
lon
12.00 km
65.495 N
41.147 W
15.99 km
65.516 N
41.077 W
19.99 km
65.538 N
41.008 W


accum 2018_Greenland_P3: "Southeast Coastal" 20180425_01_081: 15:06:24.8 to 15:08:57.7 GPS
WGS-84 Elevation, e r = 3.15 (m)
Propagation delay (us)
1600
1400
1200
1000
800
600
400
4
6
8
10
12
14
16
0.00 km
65.538 N
41.008 W
4.00 km
65.559 N
40.938 W
8.00 km
65.580 N
40.869 W
dist
lat
lon
12.00 km
65.602 N
40.799 W
16.00 km
65.623 N
40.729 W
19.99 km
65.644 N
40.659 W


accum 2018_Greenland_P3: "Southeast Coastal" 20180425_01_082: 15:08:57.8 to 15:11:30.9 GPS
WGS-84 Elevation, e r = 3.15 (m)
1400
1200
1000
800
600
400
200
Propagation delay (us)
4
6
8
10
12
14
16
0.00 km
65.644 N
40.659 W
4.01 km
65.665 N
40.589 W
8.01 km
65.687 N
40.519 W
dist
lat
lon
12.01 km
65.708 N
40.448 W
16.01 km
65.729 N
40.378 W
20.00 km
65.750 N
40.307 W


accum 2018_Greenland_P3: "Southeast Coastal" 20180425_01_083: 15:11:31.0 to 15:14:05.6 GPS
WGS-84 Elevation, e r = 3.15 (m)
Propagation delay (us)
1400
1200
1000
800
600
400
200
4
6
8
10
12
14
16
18
0.00 km
65.750 N
40.307 W
4.00 km
65.771 N
40.236 W
8.00 km
65.792 N
40.166 W
dist
lat
lon
12.00 km
65.813 N
40.094 W
16.00 km
65.834 N
40.024 W
20.00 km
65.854 N
39.953 W


accum 2018_Greenland_P3: "Southeast Coastal" 20180425_01_084: 15:14:05.7 to 15:16:34.7 GPS
WGS-84 Elevation, e r = 3.15 (m)
1400
1200
1000
800
600
400
200
Propagation delay (us)
4
6
8
10
12
14
16
18
0.00 km
65.855 N
39.952 W
4.01 km
65.875 N
39.881 W
8.00 km
65.896 N
39.809 W
dist
lat
lon
12.00 km
65.917 N
39.738 W
16.01 km
65.938 N
39.666 W
20.00 km
65.958 N
39.595 W


accum 2018_Greenland_P3: "Southeast Coastal" 20180425_01_085: 15:16:34.8 to 15:19:02.9 GPS
WGS-84 Elevation, e r = 3.15 (m)
1600
1400
1200
1000
800
600
400
Propagation delay (us)
4
6
8
10
12
14
16
18
0.00 km
65.958 N
39.594 W
4.00 km
65.979 N
39.523 W
8.01 km
66.000 N
39.451 W
dist
lat
lon
12.00 km
66.020 N
39.379 W
16.00 km
66.041 N
39.306 W
19.99 km
66.061 N
39.234 W


accum 2018_Greenland_P3: "Southeast Coastal" 20180425_01_086: 15:19:03.0 to 15:21:28.8 GPS
WGS-84 Elevation, e r = 3.15 (m)
1600
1400
1200
1000
800
600
400
Propagation delay (us)
4
6
8
10
12
14
16
0.00 km
66.061 N
39.234 W
4.00 km
66.082 N
39.162 W
8.00 km
66.102 N
39.089 W
dist
lat
lon
12.00 km
66.123 N
39.016 W
16.00 km
66.148 N
38.953 W
20.00 km
66.181 N
38.920 W


accum 2018_Greenland_P3: "Southeast Coastal" 20180425_01_087: 15:21:28.9 to 15:24:04.9 GPS
WGS-84 Elevation, e r = 3.15 (m)
Propagation delay (us)
1600
1400
1200
1000
800
600
400
4
6
8
10
12
14
16
18
0.00 km
66.181 N
38.920 W
4.00 km
66.216 N
38.919 W
8.01 km
66.250 N
38.947 W
dist
lat
lon
12.01 km
66.279 N
39.000 W
16.01 km
66.293 N
39.080 W
20.00 km
66.288 N
39.168 W


accum 2018_Greenland_P3: "Southeast Coastal" 20180425_01_088: 15:24:05.0 to 15:26:39.5 GPS
WGS-84 Elevation, e r = 3.15 (m)
Propagation delay (us)
1800
1600
1400
1200
1000
800
600
400
4
6
8
10
12
14
16
18
20
0.00 km
66.288 N
39.168 W
4.00 km
66.273 N
39.248 W
8.00 km
66.254 N
39.324 W
dist
lat
lon
12.01 km
66.234 N
39.397 W
16.00 km
66.213 N
39.471 W
19.99 km
66.193 N
39.543 W


accum 2018_Greenland_P3: "Southeast Coastal" 20180425_01_089: 15:26:39.6 to 15:29:08.1 GPS
WGS-84 Elevation, e r = 3.15 (m)
1800
1600
1400
1200
1000
800
600
Propagation delay (us)
4
6
8
10
12
14
16
0.00 km
66.193 N
39.543 W
4.00 km
66.172 N
39.615 W
8.00 km
66.151 N
39.688 W
dist
lat
lon
12.00 km
66.131 N
39.760 W
16.00 km
66.110 N
39.832 W
20.00 km
66.089 N
39.904 W


accum 2018_Greenland_P3: "Southeast Coastal" 20180425_01_090: 15:29:08.2 to 15:31:44.3 GPS
WGS-84 Elevation, e r = 3.15 (m)
1600
1400
1200
1000
800
600
4
6
8
10
12
14
16
Propagation delay (us)
0.00 km
66.089 N
39.904 W
4.01 km
66.068 N
39.976 W
8.01 km
66.047 N
40.048 W
dist
lat
lon
12.01 km
66.026 N
40.119 W
16.00 km
66.005 N
40.191 W
20.00 km
65.984 N
40.262 W


accum 2018_Greenland_P3: "Southeast Coastal" 20180425_01_091: 15:31:44.4 to 15:34:15.4 GPS
WGS-84 Elevation, e r = 3.15 (m)
1600
1400
1200
1000
800
600
Propagation delay (us)
4
6
8
10
12
14
16
18
0.00 km
65.984 N
40.262 W
4.00 km
65.963 N
40.334 W
8.00 km
65.942 N
40.405 W
dist
lat
lon
12.00 km
65.921 N
40.476 W
16.00 km
65.902 N
40.550 W
20.00 km
65.870 N
40.583 W


accum 2018_Greenland_P3: "Southeast Coastal" 20180425_01_092: 15:34:15.5 to 15:36:52.9 GPS
WGS-84 Elevation, e r = 3.15 (m)
Propagation delay (us)
1600
1400
1200
1000
800
600
400
200
2
4
6
8
10
12
14
16
0.00 km
65.870 N
40.583 W
4.01 km
65.838 N
40.547 W
8.01 km
65.817 N
40.476 W
dist
lat
lon
12.01 km
65.790 N
40.421 W
16.01 km
65.760 N
40.374 W
20.00 km
65.731 N
40.323 W


accum 2018_Greenland_P3: "Southeast Coastal" 20180425_01_093: 15:36:53.0 to 15:39:27.0 GPS
WGS-84 Elevation, e r = 3.15 (m)
Propagation delay (us)
1400
1200
1000
800
600
400
200
0
-200
-400
0
2
4
6
8
10
12
14
16
0.00 km
65.731 N
40.323 W
4.00 km
65.701 N
40.273 W
8.00 km
65.673 N
40.218 W
dist
lat
lon
12.00 km
65.647 N
40.160 W
16.00 km
65.620 N
40.104 W
19.99 km
65.592 N
40.047 W

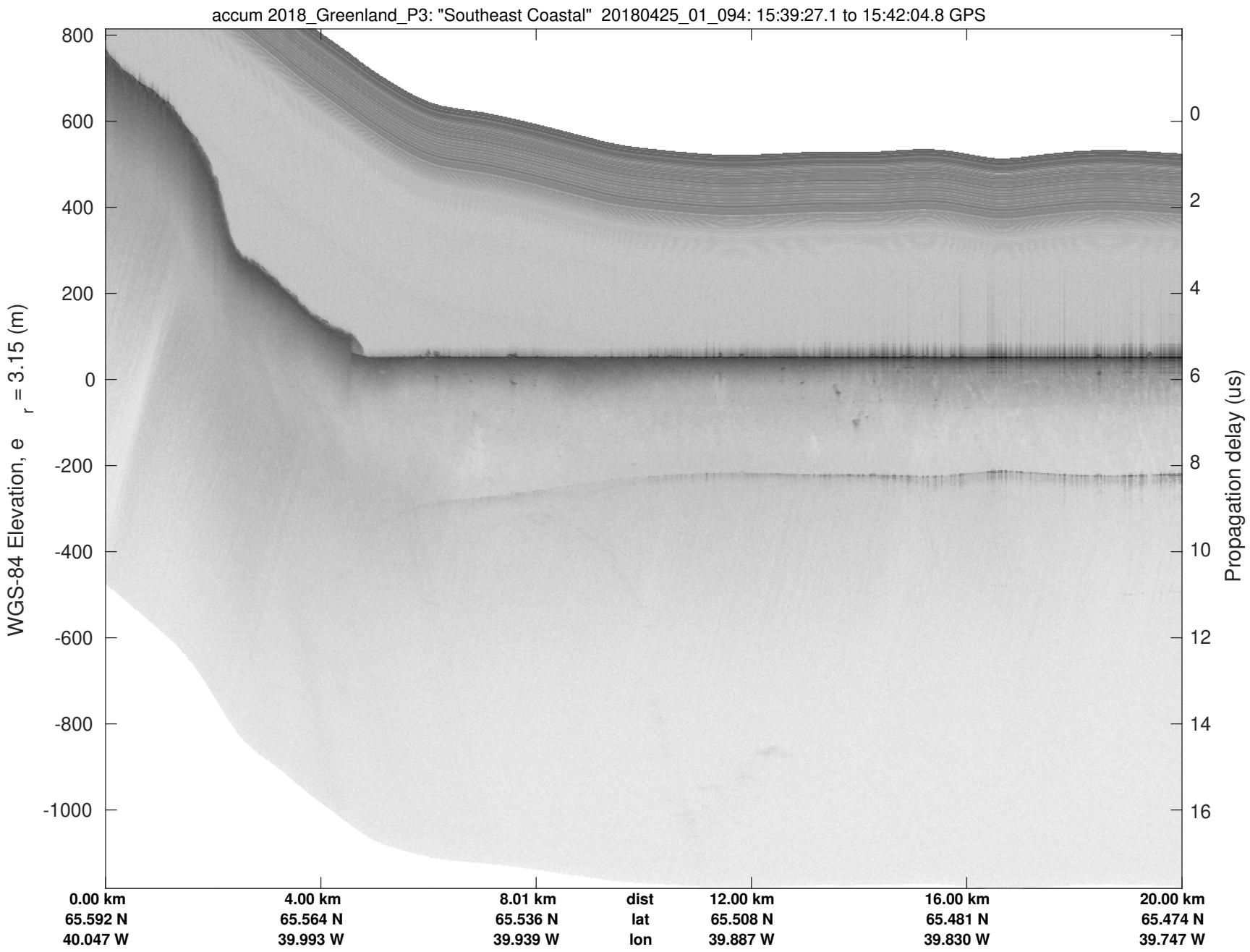
accum 2018_Greenland_P3: "Southeast Coastal" 20180425_01_094: 15:39:27.1 to 15:42:04.8 GPS
WGS-84 Elevation, e r = 3.15 (m)
Propagation delay (us)
800
600
400
200
0
-200
-400
-600
-800
-1000
0
2
4
6
8
10
12
14
16
0.00 km
65.592 N
40.047 W
4.00 km
65.564 N
39.993 W
8.01 km
65.536 N
39.939 W
dist
lat
lon
12.00 km
65.508 N
39.887 W
16.00 km
65.481 N
39.830 W
20.00 km
65.474 N
39.747 W


accum 2018_Greenland_P3: "Southeast Coastal" 20180425_01_095: 15:42:04.8 to 15:44:49.1 GPS
WGS-84 Elevation, e r = 3.15 (m)
Propagation delay (us)
400
200
0
-200
-400
-600
-800
-1000
2
4
6
8
10
12
14
16
18
0.00 km
65.474 N
39.747 W
4.01 km
65.494 N
39.679 W
8.01 km
65.528 N
39.676 W
dist
lat
lon
12.00 km
65.547 N
39.746 W
16.00 km
65.550 N
39.832 W
19.99 km
65.571 N
39.901 W


accum 2018_Greenland_P3: "Southeast Coastal" 20180425_01_096: 15:44:49.2 to 15:47:23.3 GPS
WGS-84 Elevation, e r = 3.15 (m)
1000
500
0
-500
-1000
Propagation delay (us)
5
10
15
20
25
30
0.00 km
65.571 N
39.901 W
4.01 km
65.599 N
39.953 W
8.01 km
65.627 N
40.009 W
dist
lat
lon
12.00 km
65.657 N
40.057 W
16.00 km
65.687 N
40.103 W
20.00 km
65.717 N
40.150 W


accum 2018_Greenland_P3: "Southeast Coastal" 20180425_01_097: 15:47:23.4 to 15:49:59.6 GPS
WGS-84 Elevation, e r = 3.15 (m)
Propagation delay (us)
1600
1400
1200
1000
800
600
400
200
4
6
8
10
12
14
16
18
20
0.00 km
65.717 N
40.150 W
4.01 km
65.747 N
40.198 W
8.00 km
65.778 N
40.243 W
dist
lat
lon
12.00 km
65.808 N
40.289 W
16.00 km
65.839 N
40.336 W
20.00 km
65.869 N
40.381 W


accum 2018_Greenland_P3: "Southeast Coastal" 20180425_01_098: 15:49:59.6 to 15:52:33.6 GPS
WGS-84 Elevation, e r = 3.15 (m)
1600
1400
1200
1000
800
600
400
4
6
8
10
12
14
16
18
Propagation delay (us)
0.00 km
65.869 N
40.381 W
4.01 km
65.898 N
40.433 W
8.00 km
65.912 N
40.512 W
dist
lat
lon
12.00 km
65.901 N
40.593 W
16.00 km
65.874 N
40.650 W
20.00 km
65.851 N
40.717 W


accum 2018_Greenland_P3: "Southeast Coastal" 20180425_01_099: 15:52:33.7 to 15:55:07.2 GPS
WGS-84 Elevation, e r = 3.15 (m)
Propagation delay (us)
1800
1600
1400
1200
1000
800
600
4
6
8
10
12
14
16
18
0.00 km
65.851 N
40.717 W
4.01 km
65.829 N
40.785 W
8.00 km
65.807 N
40.855 W
dist
lat
lon
12.00 km
65.786 N
40.926 W
16.00 km
65.765 N
40.996 W
19.99 km
65.743 N
41.066 W


accum 2018_Greenland_P3: "Southeast Coastal" 20180425_01_100: 15:55:07.3 to 15:57:37.3 GPS
WGS-84 Elevation, e r = 3.15 (m)
1800
1600
1400
1200
1000
800
600
Propagation delay (us)
4
6
8
10
12
14
16
0.00 km
65.743 N
41.066 W
4.01 km
65.722 N
41.136 W
8.01 km
65.700 N
41.206 W
dist
lat
lon
12.00 km
65.679 N
41.276 W
16.00 km
65.658 N
41.345 W
20.00 km
65.636 N
41.415 W


accum 2018_Greenland_P3: "Southeast Coastal" 20180425_01_101: 15:57:37.4 to 16:00:09.5 GPS
WGS-84 Elevation, e r = 3.15 (m)
1800
1600
1400
1200
1000
800
600
Propagation delay (us)
4
6
8
10
12
14
16
0.00 km
65.636 N
41.415 W
4.01 km
65.614 N
41.484 W
8.00 km
65.593 N
41.553 W
dist
lat
lon
12.00 km
65.571 N
41.623 W
16.01 km
65.550 N
41.692 W
20.00 km
65.528 N
41.760 W


accum 2018_Greenland_P3: "Southeast Coastal" 20180425_01_102: 16:00:09.6 to 16:02:42.8 GPS
WGS-84 Elevation, e r = 3.15 (m)
Propagation delay (us)
1800
1600
1400
1200
1000
800
600
4
6
8
10
12
14
16
18
0.00 km
65.528 N
41.761 W
4.00 km
65.504 N
41.825 W
8.01 km
65.474 N
41.872 W
dist
lat
lon
12.00 km
65.444 N
41.920 W
16.00 km
65.415 N
41.968 W
19.99 km
65.384 N
42.015 W


accum 2018_Greenland_P3: "Southeast Coastal" 20180425_01_103: 16:02:42.9 to 16:05:05.4 GPS
WGS-84 Elevation, e r = 3.15 (m)
1800
1600
1400
1200
1000
800
600
4
6
8
10
12
14
16
18
Propagation delay (us)
0.00 km
65.384 N
42.015 W
4.01 km
65.355 N
42.063 W
8.01 km
65.324 N
42.108 W
dist
lat
lon
12.01 km
65.294 N
42.153 W
16.00 km
65.259 N
42.178 W
20.00 km
65.224 N
42.193 W


accum 2018_Greenland_P3: "Southeast Coastal" 20180425_01_104: 16:05:05.5 to 16:07:22.8 GPS
WGS-84 Elevation, e r = 3.15 (m)
2000
1800
1600
1400
1200
1000
800
Propagation delay (us)
4
6
8
10
12
14
16
18
0.00 km
65.224 N
42.193 W
4.00 km
65.189 N
42.209 W
8.00 km
65.154 N
42.225 W
dist
lat
lon
12.01 km
65.119 N
42.243 W
16.01 km
65.084 N
42.260 W
20.00 km
65.048 N
42.277 W


accum 2018_Greenland_P3: "Southeast Coastal" 20180425_01_105: 16:07:22.9 to 16:09:45.1 GPS
WGS-84 Elevation, e r = 3.15 (m)
Propagation delay (us)
2200
2000
1800
1600
1400
1200
1000
800
4
6
8
10
12
14
16
18
20
0.00 km
65.048 N
42.277 W
4.01 km
65.013 N
42.294 W
8.00 km
64.978 N
42.311 W
dist
lat
lon
12.01 km
64.943 N
42.328 W
16.00 km
64.908 N
42.344 W
20.00 km
64.873 N
42.361 W


accum 2018_Greenland_P3: "Southeast Coastal" 20180425_01_106: 16:09:45.2 to 16:12:04.4 GPS
WGS-84 Elevation, e r = 3.15 (m)
2200
2000
1800
1600
1400
1200
1000
Propagation delay (us)
4
6
8
10
12
14
16
0.00 km
64.873 N
42.361 W
4.00 km
64.837 N
42.378 W
8.00 km
64.802 N
42.395 W
dist
lat
lon
11.99 km
64.767 N
42.411 W
15.99 km
64.732 N
42.428 W
19.99 km
64.697 N
42.445 W


accum 2018_Greenland_P3: "Southeast Coastal" 20180425_01_107: 16:12:04.5 to 16:14:21.4 GPS
WGS-84 Elevation, e r = 3.15 (m)
Propagation delay (us)
2200
2000
1800
1600
1400
1200
1000
4
6
8
10
12
14
16
0.00 km
64.697 N
42.445 W
4.01 km
64.662 N
42.461 W
8.01 km
64.626 N
42.478 W
dist
lat
lon
12.01 km
64.591 N
42.494 W
16.00 km
64.556 N
42.510 W
20.00 km
64.521 N
42.527 W


accum 2018_Greenland_P3: "Southeast Coastal" 20180425_01_108: 16:14:21.5 to 16:16:39.2 GPS
WGS-84 Elevation, e r = 3.15 (m)
Propagation delay (us)
2200
2000
1800
1600
1400
1200
1000
4
6
8
10
12
14
16
18
0.00 km
64.521 N
42.527 W
4.00 km
64.486 N
42.543 W
8.00 km
64.451 N
42.559 W
dist
lat
lon
12.01 km
64.415 N
42.576 W
16.00 km
64.380 N
42.592 W
20.00 km
64.345 N
42.608 W


accum 2018_Greenland_P3: "Southeast Coastal" 20180425_01_109: 16:16:39.2 to 16:19:06.6 GPS
WGS-84 Elevation, e r = 3.15 (m)
Propagation delay (us)
2400
2200
2000
1800
1600
1400
1200
1000
4
6
8
10
12
14
16
18
20
0.00 km
64.345 N
42.608 W
4.01 km
64.310 N
42.624 W
8.01 km
64.275 N
42.640 W
dist
lat
lon
12.00 km
64.239 N
42.656 W
16.00 km
64.206 N
42.683 W
20.00 km
64.174 N
42.722 W


accum 2018_Greenland_P3: "Southeast Coastal" 20180425_01_110: 16:19:06.7 to 16:21:34.4 GPS
WGS-84 Elevation, e r = 3.15 (m)
2400
2200
2000
1800
1600
1400
1200
Propagation delay (us)
4
6
8
10
12
14
16
18
0.00 km
64.174 N
42.723 W
4.00 km
64.143 N
42.764 W
8.01 km
64.112 N
42.806 W
dist
lat
lon
12.01 km
64.082 N
42.848 W
16.01 km
64.051 N
42.889 W
20.00 km
64.020 N
42.930 W


accum 2018_Greenland_P3: "Southeast Coastal" 20180425_01_111: 16:21:34.4 to 16:24:03.7 GPS
WGS-84 Elevation, e r = 3.15 (m)
2600
2400
2200
2000
1800
1600
1400
Propagation delay (us)
4
6
8
10
12
14
16
18
0.00 km
64.020 N
42.930 W
4.00 km
63.989 N
42.971 W
8.00 km
63.958 N
43.012 W
dist
lat
lon
12.00 km
63.927 N
43.053 W
16.01 km
63.895 N
43.094 W
20.00 km
63.865 N
43.135 W


accum 2018_Greenland_P3: "Southeast Coastal" 20180425_01_112: 16:24:03.8 to 16:26:32.1 GPS
WGS-84 Elevation, e r = 3.15 (m)
2600
2400
2200
2000
1800
1600
1400
Propagation delay (us)
4
6
8
10
12
14
16
18
0.00 km
63.864 N
43.135 W
4.01 km
63.833 N
43.176 W
8.00 km
63.802 N
43.217 W
dist
lat
lon
12.00 km
63.771 N
43.257 W
16.00 km
63.740 N
43.297 W
20.00 km
63.709 N
43.338 W


accum 2018_Greenland_P3: "Southeast Coastal" 20180425_01_113: 16:26:32.2 to 16:28:55.8 GPS
WGS-84 Elevation, e r = 3.15 (m)
2600
2400
2200
2000
1800
1600
1400
Propagation delay (us)
4
6
8
10
12
14
16
0.00 km
63.709 N
43.338 W
4.01 km
63.678 N
43.378 W
8.01 km
63.647 N
43.419 W
dist
lat
lon
12.00 km
63.616 N
43.458 W
16.00 km
63.585 N
43.498 W
20.00 km
63.553 N
43.538 W


accum 2018_Greenland_P3: "Southeast Coastal" 20180425_01_114: 16:28:55.9 to 16:31:21.7 GPS
WGS-84 Elevation, e r = 3.15 (m)
2600
2400
2200
2000
1800
1600
1400
Propagation delay (us)
4
6
8
10
12
14
16
0.00 km
63.553 N
43.538 W
4.00 km
63.522 N
43.578 W
8.00 km
63.491 N
43.618 W
dist
lat
lon
12.00 km
63.460 N
43.658 W
16.01 km
63.429 N
43.697 W
20.00 km
63.397 N
43.736 W


accum 2018_Greenland_P3: "Southeast Coastal" 20180425_01_115: 16:31:21.8 to 16:33:46.2 GPS
WGS-84 Elevation, e r = 3.15 (m)
2600
2400
2200
2000
1800
1600
4
6
8
10
12
14
16
18
Propagation delay (us)
0.00 km
63.397 N
43.737 W
4.01 km
63.366 N
43.776 W
8.00 km
63.335 N
43.815 W
dist
lat
lon
12.00 km
63.304 N
43.855 W
16.00 km
63.273 N
43.894 W
19.99 km
63.241 N
43.933 W


accum 2018_Greenland_P3: "Southeast Coastal" 20180425_01_116: 16:33:46.3 to 16:36:09.7 GPS
WGS-84 Elevation, e r = 3.15 (m)
2600
2400
2200
2000
1800
1600
4
6
8
10
12
14
16
18
Propagation delay (us)
0.00 km
63.241 N
43.933 W
4.00 km
63.210 N
43.972 W
8.00 km
63.179 N
44.011 W
dist
lat
lon
12.01 km
63.147 N
44.050 W
16.00 km
63.116 N
44.088 W
20.00 km
63.085 N
44.127 W


accum 2018_Greenland_P3: "Southeast Coastal" 20180425_01_117: 16:36:09.8 to 16:38:31.2 GPS
WGS-84 Elevation, e r = 3.15 (m)
2600
2400
2200
2000
1800
1600
1400
Propagation delay (us)
4
6
8
10
12
14
16
0.00 km
63.085 N
44.127 W
4.01 km
63.052 N
44.161 W
8.00 km
63.018 N
44.181 W
dist
lat
lon
12.01 km
62.983 N
44.202 W
16.01 km
62.949 N
44.223 W
20.00 km
62.914 N
44.244 W


accum 2018_Greenland_P3: "Southeast Coastal" 20180425_01_118: 16:38:31.2 to 16:40:47.6 GPS
WGS-84 Elevation, e r = 3.15 (m)
2600
2400
2200
2000
1800
1600
1400
Propagation delay (us)
4
6
8
10
12
14
16
0.00 km
62.914 N
44.244 W
4.00 km
62.879 N
44.258 W
8.00 km
62.843 N
44.259 W
dist
lat
lon
12.00 km
62.807 N
44.259 W
16.00 km
62.771 N
44.260 W
19.99 km
62.735 N
44.261 W


accum 2018_Greenland_P3: "Southeast Coastal" 20180425_01_119: 16:40:47.7 to 16:43:05.6 GPS
WGS-84 Elevation, e r = 3.15 (m)
2600
2400
2200
2000
1800
1600
1400
Propagation delay (us)
4
6
8
10
12
14
16
0.00 km
62.735 N
44.261 W
4.01 km
62.699 N
44.262 W
8.00 km
62.663 N
44.263 W
dist
lat
lon
12.00 km
62.628 N
44.264 W
16.00 km
62.592 N
44.265 W
20.00 km
62.556 N
44.267 W


accum 2018_Greenland_P3: "Southeast Coastal" 20180425_01_120: 16:43:05.6 to 16:45:26.3 GPS
WGS-84 Elevation, e r = 3.15 (m)
Propagation delay (us)
2600
2400
2200
2000
1800
1600
1400
4
6
8
10
12
14
16
18
0.00 km
62.556 N
44.267 W
4.01 km
62.520 N
44.268 W
8.01 km
62.484 N
44.269 W
dist
lat
lon
12.00 km
62.448 N
44.270 W
16.01 km
62.412 N
44.271 W
20.00 km
62.376 N
44.272 W


accum 2018_Greenland_P3: "Southeast Coastal" 20180425_01_121: 16:45:26.4 to 16:47:47.6 GPS
WGS-84 Elevation, e r = 3.15 (m)
2600
2400
2200
2000
1800
1600
1400
Propagation delay (us)
4
6
8
10
12
14
16
0.00 km
62.376 N
44.272 W
4.01 km
62.340 N
44.273 W
8.00 km
62.305 N
44.274 W
dist
lat
lon
12.01 km
62.269 N
44.276 W
16.00 km
62.234 N
44.290 W
20.00 km
62.203 N
44.330 W


accum 2018_Greenland_P3: "Southeast Coastal" 20180425_01_122: 16:47:47.7 to 16:50:27.3 GPS
WGS-84 Elevation, e r = 3.15 (m)
2600
2400
2200
2000
1800
1600
1400
Propagation delay (us)
4
6
8
10
12
14
16
18
0.00 km
62.203 N
44.330 W
4.01 km
62.182 N
44.392 W
8.00 km
62.176 N
44.467 W
dist
lat
lon
12.01 km
62.185 N
44.541 W
16.00 km
62.204 N
44.605 W
20.00 km
62.233 N
44.648 W


accum 2018_Greenland_P3: "Southeast Coastal" 20180425_01_123: 16:50:27.4 to 16:53:03.4 GPS
WGS-84 Elevation, e r = 3.15 (m)
2600
2400
2200
2000
1800
1600
4
6
8
10
12
14
16
18
Propagation delay (us)
0.00 km
62.233 N
44.648 W
4.00 km
62.269 N
44.658 W
8.01 km
62.305 N
44.660 W
dist
lat
lon
12.01 km
62.340 N
44.660 W
16.01 km
62.376 N
44.660 W
20.00 km
62.412 N
44.660 W


accum 2018_Greenland_P3: "Southeast Coastal" 20180425_01_124: 16:53:03.5 to 16:55:35.2 GPS
WGS-84 Elevation, e r = 3.15 (m)
2800
2600
2400
2200
2000
1800
1600
Propagation delay (us)
4
6
8
10
12
14
16
0.00 km
62.412 N
44.660 W
4.00 km
62.448 N
44.659 W
8.01 km
62.484 N
44.658 W
dist
lat
lon
12.01 km
62.520 N
44.658 W
16.00 km
62.556 N
44.657 W
20.00 km
62.592 N
44.656 W


accum 2018_Greenland_P3: "Southeast Coastal" 20180425_01_125: 16:55:35.2 to 16:58:07.6 GPS
WGS-84 Elevation, e r = 3.15 (m)
2800
2600
2400
2200
2000
1800
1600
Propagation delay (us)
4
6
8
10
12
14
16
18
0.00 km
62.592 N
44.656 W
4.01 km
62.628 N
44.656 W
8.00 km
62.663 N
44.655 W
dist
lat
lon
12.01 km
62.699 N
44.654 W
16.01 km
62.735 N
44.654 W
20.00 km
62.771 N
44.653 W


accum 2018_Greenland_P3: "Southeast Coastal" 20180425_01_126: 16:58:07.6 to 17:00:37.9 GPS
WGS-84 Elevation, e r = 3.15 (m)
2800
2600
2400
2200
2000
1800
1600
Propagation delay (us)
4
6
8
10
12
14
16
18
0.00 km
62.771 N
44.653 W
4.01 km
62.807 N
44.652 W
8.01 km
62.843 N
44.652 W
dist
lat
lon
12.00 km
62.879 N
44.651 W
16.00 km
62.914 N
44.643 W
19.99 km
62.949 N
44.621 W


accum 2018_Greenland_P3: "Southeast Coastal" 20180425_01_127: 17:00:38.0 to 17:03:06.4 GPS
WGS-84 Elevation, e r = 3.15 (m)
2800
2600
2400
2200
2000
1800
Propagation delay (us)
4
6
8
10
12
14
16
18
0.00 km
62.949 N
44.621 W
4.00 km
62.983 N
44.599 W
8.01 km
63.018 N
44.578 W
dist
lat
lon
12.01 km
63.052 N
44.557 W
16.00 km
63.087 N
44.536 W
20.00 km
63.121 N
44.514 W


accum 2018_Greenland_P3: "Southeast Coastal" 20180425_01_128: 17:03:06.4 to 17:05:29.9 GPS
WGS-84 Elevation, e r = 3.15 (m)
2800
2600
2400
2200
2000
1800
1600
4
6
8
10
12
14
16
Propagation delay (us)
0.00 km
63.121 N
44.514 W
4.00 km
63.156 N
44.491 W
8.00 km
63.187 N
44.454 W
dist
lat
lon
12.01 km
63.219 N
44.415 W
16.01 km
63.250 N
44.376 W
20.00 km
63.281 N
44.338 W


accum 2018_Greenland_P3: "Southeast Coastal" 20180425_01_129: 17:05:30.0 to 17:07:48.3 GPS
WGS-84 Elevation, e r = 3.15 (m)
2800
2600
2400
2200
2000
1800
1600
Propagation delay (us)
4
6
8
10
12
14
16
0.00 km
63.282 N
44.338 W
4.01 km
63.313 N
44.299 W
8.00 km
63.344 N
44.261 W
dist
lat
lon
12.00 km
63.376 N
44.222 W
16.01 km
63.407 N
44.183 W
20.00 km
63.438 N
44.144 W


accum 2018_Greenland_P3: "Southeast Coastal" 20180425_01_130: 17:07:48.4 to 17:10:07.8 GPS
WGS-84 Elevation, e r = 3.15 (m)
2800
2600
2400
2200
2000
1800
1600
Propagation delay (us)
4
6
8
10
12
14
16
0.00 km
63.438 N
44.144 W
4.01 km
63.470 N
44.104 W
8.01 km
63.501 N
44.065 W
dist
lat
lon
12.01 km
63.532 N
44.026 W
16.00 km
63.564 N
43.987 W
19.99 km
63.595 N
43.947 W


accum 2018_Greenland_P3: "Southeast Coastal" 20180425_01_131: 17:10:07.9 to 17:12:27.8 GPS
WGS-84 Elevation, e r = 3.15 (m)
Propagation delay (us)
2800
2600
2400
2200
2000
1800
1600
4
6
8
10
12
14
16
0.00 km
63.595 N
43.947 W
4.00 km
63.626 N
43.908 W
8.01 km
63.657 N
43.868 W
dist
lat
lon
12.01 km
63.689 N
43.828 W
16.01 km
63.720 N
43.789 W
20.01 km
63.751 N
43.749 W


accum 2018_Greenland_P3: "Southeast Coastal" 20180425_01_132: 17:12:27.9 to 17:14:47.6 GPS
WGS-84 Elevation, e r = 3.15 (m)
2800
2600
2400
2200
2000
1800
1600
Propagation delay (us)
4
6
8
10
12
14
16
0.00 km
63.751 N
43.749 W
4.01 km
63.782 N
43.709 W
8.01 km
63.814 N
43.669 W
dist
lat
lon
12.00 km
63.845 N
43.629 W
16.00 km
63.876 N
43.588 W
20.00 km
63.907 N
43.548 W


accum 2018_Greenland_P3: "Southeast Coastal" 20180425_01_133: 17:14:47.7 to 17:17:04.9 GPS
WGS-84 Elevation, e r = 3.15 (m)
2600
2400
2200
2000
1800
1600
4
6
8
10
12
14
16
Propagation delay (us)
0.00 km
63.907 N
43.548 W
4.00 km
63.938 N
43.507 W
8.00 km
63.969 N
43.467 W
dist
lat
lon
12.01 km
64.001 N
43.426 W
16.00 km
64.032 N
43.386 W
20.00 km
64.063 N
43.345 W


accum 2018_Greenland_P3: "Southeast Coastal" 20180425_01_134: 17:17:05.0 to 17:19:22.5 GPS
WGS-84 Elevation, e r = 3.15 (m)
2600
2400
2200
2000
1800
1600
1400
Propagation delay (us)
4
6
8
10
12
14
16
0.00 km
64.063 N
43.345 W
4.01 km
64.094 N
43.304 W
8.00 km
64.125 N
43.263 W
dist
lat
lon
12.00 km
64.156 N
43.222 W
16.00 km
64.187 N
43.181 W
20.00 km
64.218 N
43.139 W


accum 2018_Greenland_P3: "Southeast Coastal" 20180425_01_135: 17:19:22.6 to 17:21:42.9 GPS
WGS-84 Elevation, e r = 3.15 (m)
2600
2400
2200
2000
1800
1600
1400
Propagation delay (us)
4
6
8
10
12
14
16
0.00 km
64.218 N
43.139 W
4.00 km
64.249 N
43.098 W
8.00 km
64.281 N
43.062 W
dist
lat
lon
12.00 km
64.316 N
43.040 W
16.00 km
64.351 N
43.025 W
19.99 km
64.386 N
43.012 W


accum 2018_Greenland_P3: "Southeast Coastal" 20180425_01_136: 17:21:43.0 to 17:24:01.9 GPS
WGS-84 Elevation, e r = 3.15 (m)
2400
2200
2000
1800
1600
1400
1200
Propagation delay (us)
4
6
8
10
12
14
16
0.00 km
64.387 N
43.012 W
4.00 km
64.422 N
42.996 W
8.01 km
64.457 N
42.979 W
dist
lat
lon
12.01 km
64.492 N
42.964 W
16.00 km
64.527 N
42.949 W
20.00 km
64.563 N
42.933 W


accum 2018_Greenland_P3: "Southeast Coastal" 20180425_01_137: 17:24:02.0 to 17:26:22.5 GPS
WGS-84 Elevation, e r = 3.15 (m)
Propagation delay (us)
2400
2200
2000
1800
1600
1400
1200
4
6
8
10
12
14
16
0.00 km
64.563 N
42.933 W
4.01 km
64.598 N
42.917 W
8.00 km
64.633 N
42.901 W
dist
lat
lon
12.00 km
64.668 N
42.885 W
16.01 km
64.704 N
42.869 W
20.00 km
64.739 N
42.853 W


accum 2018_Greenland_P3: "Southeast Coastal" 20180425_01_138: 17:26:22.6 to 17:28:43.9 GPS
WGS-84 Elevation, e r = 3.15 (m)
2400
2200
2000
1800
1600
1400
1200
Propagation delay (us)
4
6
8
10
12
14
16
0.00 km
64.739 N
42.853 W
4.00 km
64.774 N
42.837 W
8.00 km
64.809 N
42.821 W
dist
lat
lon
12.00 km
64.844 N
42.805 W
16.00 km
64.880 N
42.788 W
19.99 km
64.915 N
42.772 W


accum 2018_Greenland_P3: "Southeast Coastal" 20180425_01_139: 17:28:44.0 to 17:31:03.8 GPS
WGS-84 Elevation, e r = 3.15 (m)
Propagation delay (us)
2400
2200
2000
1800
1600
1400
1200
1000
2
4
6
8
10
12
14
16
0.00 km
64.915 N
42.772 W
4.01 km
64.950 N
42.756 W
8.01 km
64.985 N
42.740 W
dist
lat
lon
12.01 km
65.020 N
42.723 W
16.02 km
65.056 N
42.707 W
20.01 km
65.091 N
42.690 W


accum 2018_Greenland_P3: "Southeast Coastal" 20180425_01_140: 17:31:03.9 to 17:33:23.4 GPS
WGS-84 Elevation, e r = 3.15 (m)
2200
2000
1800
1600
1400
1200
1000
Propagation delay (us)
4
6
8
10
12
14
16
0.00 km
65.091 N
42.690 W
4.00 km
65.126 N
42.674 W
8.00 km
65.161 N
42.657 W
dist
lat
lon
12.01 km
65.196 N
42.641 W
16.00 km
65.232 N
42.624 W
19.99 km
65.267 N
42.608 W


accum 2018_Greenland_P3: "Southeast Coastal" 20180425_01_141: 17:33:23.5 to 17:35:44.4 GPS
WGS-84 Elevation, e r = 3.15 (m)
2000
1800
1600
1400
1200
1000
Propagation delay (us)
4
6
8
10
12
14
16
0.00 km
65.267 N
42.608 W
4.01 km
65.302 N
42.591 W
8.00 km
65.336 N
42.562 W
dist
lat
lon
12.01 km
65.367 N
42.521 W
16.01 km
65.397 N
42.473 W
20.00 km
65.427 N
42.427 W


accum 2018_Greenland_P3: "Southeast Coastal" 20180425_01_142: 17:35:44.4 to 17:38:06.1 GPS
WGS-84 Elevation, e r = 3.15 (m)
2000
1800
1600
1400
1200
1000
800
Propagation delay (us)
4
6
8
10
12
14
16
0.00 km
65.427 N
42.427 W
4.00 km
65.457 N
42.381 W
8.00 km
65.488 N
42.334 W
dist
lat
lon
11.99 km
65.518 N
42.288 W
16.00 km
65.548 N
42.241 W
19.99 km
65.578 N
42.195 W


accum 2018_Greenland_P3: "Southeast Coastal" 20180425_01_143: 17:38:06.2 to 17:40:29.2 GPS
WGS-84 Elevation, e r = 3.15 (m)
2000
1800
1600
1400
1200
1000
800
Propagation delay (us)
4
6
8
10
12
14
16
0.00 km
65.578 N
42.195 W
4.00 km
65.608 N
42.148 W
8.01 km
65.639 N
42.100 W
dist
lat
lon
12.00 km
65.664 N
42.040 W
16.00 km
65.686 N
41.972 W
20.00 km
65.706 N
41.899 W


accum 2018_Greenland_P3: "Southeast Coastal" 20180425_01_144: 17:40:29.3 to 17:42:52.1 GPS
WGS-84 Elevation, e r = 3.15 (m)
Propagation delay (us)
2000
1800
1600
1400
1200
1000
800
4
6
8
10
12
14
16
0.00 km
65.706 N
41.899 W
4.01 km
65.723 N
41.822 W
8.00 km
65.743 N
41.751 W
dist
lat
lon
12.00 km
65.768 N
41.687 W
16.00 km
65.794 N
41.628 W
20.00 km
65.816 N
41.559 W


accum 2018_Greenland_P3: "Southeast Coastal" 20180425_01_145: 17:42:52.2 to 17:45:14.6 GPS
WGS-84 Elevation, e r = 3.15 (m)
Propagation delay (us)
2000
1800
1600
1400
1200
1000
800
4
6
8
10
12
14
16
0.00 km
65.816 N
41.558 W
4.01 km
65.837 N
41.488 W
8.00 km
65.859 N
41.418 W
dist
lat
lon
12.00 km
65.880 N
41.348 W
16.00 km
65.902 N
41.278 W
19.99 km
65.923 N
41.208 W


accum 2018_Greenland_P3: "Southeast Coastal" 20180425_01_146: 17:45:14.7 to 17:47:34.9 GPS
WGS-84 Elevation, e r = 3.15 (m)
1800
1600
1400
1200
1000
800
4
6
8
10
12
14
16
Propagation delay (us)
0.00 km
65.923 N
41.207 W
4.00 km
65.945 N
41.137 W
8.00 km
65.966 N
41.067 W
dist
lat
lon
12.01 km
65.988 N
40.996 W
16.01 km
66.009 N
40.925 W
20.00 km
66.030 N
40.854 W


accum 2018_Greenland_P3: "Southeast Coastal" 20180425_01_147: 17:47:35.0 to 17:49:54.4 GPS
WGS-84 Elevation, e r = 3.15 (m)
1800
1600
1400
1200
1000
800
4
6
8
10
12
14
16
18
Propagation delay (us)
0.00 km
66.030 N
40.854 W
4.00 km
66.051 N
40.783 W
8.00 km
66.073 N
40.712 W
dist
lat
lon
12.00 km
66.094 N
40.641 W
16.00 km
66.115 N
40.569 W
19.99 km
66.136 N
40.498 W


accum 2018_Greenland_P3: "Southeast Coastal" 20180425_01_148: 17:49:54.5 to 17:52:15.8 GPS
WGS-84 Elevation, e r = 3.15 (m)
1800
1600
1400
1200
1000
800
4
6
8
10
12
14
16
Propagation delay (us)
0.00 km
66.136 N
40.498 W
4.01 km
66.157 N
40.426 W
8.01 km
66.178 N
40.354 W
dist
lat
lon
12.01 km
66.199 N
40.282 W
16.01 km
66.220 N
40.210 W
20.00 km
66.241 N
40.138 W


accum 2018_Greenland_P3: "Southeast Coastal" 20180425_01_149: 17:52:15.9 to 17:54:37.2 GPS
WGS-84 Elevation, e r = 3.15 (m)
2000
1800
1600
1400
1200
1000
800
Propagation delay (us)
4
6
8
10
12
14
16
0.00 km
66.241 N
40.138 W
4.00 km
66.262 N
40.066 W
8.00 km
66.283 N
39.994 W
dist
lat
lon
11.99 km
66.304 N
39.921 W
15.99 km
66.325 N
39.849 W
19.99 km
66.346 N
39.776 W


accum 2018_Greenland_P3: "Southeast Coastal" 20180425_01_150: 17:54:37.2 to 17:56:58.3 GPS
WGS-84 Elevation, e r = 3.15 (m)
1800
1600
1400
1200
1000
800
4
6
8
10
12
14
16
18
Propagation delay (us)
0.00 km
66.346 N
39.776 W
4.00 km
66.366 N
39.703 W
8.01 km
66.391 N
39.637 W
dist
lat
lon
12.01 km
66.424 N
39.609 W
16.02 km
66.459 N
39.622 W
20.01 km
66.486 N
39.678 W


accum 2018_Greenland_P3: "Southeast Coastal" 20180425_01_151: 17:56:58.4 to 17:59:29.8 GPS
WGS-84 Elevation, e r = 3.15 (m)
2000
1800
1600
1400
1200
1000
800
Propagation delay (us)
4
6
8
10
12
14
16
18
0.00 km
66.487 N
39.678 W
4.00 km
66.497 N
39.763 W
8.00 km
66.488 N
39.849 W
dist
lat
lon
12.00 km
66.479 N
39.936 W
16.00 km
66.468 N
40.022 W
19.99 km
66.462 N
40.110 W


accum 2018_Greenland_P3: "Southeast Coastal" 20180425_01_152: 17:59:29.9 to 18:01:53.1 GPS
WGS-84 Elevation, e r = 3.15 (m)
2000
1800
1600
1400
1200
1000
4
6
8
10
12
14
16
18
Propagation delay (us)
0.00 km
66.462 N
40.110 W
4.01 km
66.462 N
40.199 W
8.01 km
66.465 N
40.289 W
dist
lat
lon
12.01 km
66.468 N
40.378 W
16.01 km
66.471 N
40.468 W
20.00 km
66.473 N
40.557 W


accum 2018_Greenland_P3: "Southeast Coastal" 20180425_01_153: 18:01:53.2 to 18:04:12.8 GPS
WGS-84 Elevation, e r = 3.15 (m)
2200
2000
1800
1600
1400
1200
1000
Propagation delay (us)
4
6
8
10
12
14
16
18
0.00 km
66.473 N
40.557 W
4.00 km
66.476 N
40.647 W
8.01 km
66.478 N
40.737 W
dist
lat
lon
12.00 km
66.481 N
40.826 W
16.00 km
66.483 N
40.915 W
19.99 km
66.485 N
41.005 W


accum 2018_Greenland_P3: "Southeast Coastal" 20180425_01_154: 18:04:12.9 to 18:06:33.1 GPS
WGS-84 Elevation, e r = 3.15 (m)
2200
2000
1800
1600
1400
1200
1000
Propagation delay (us)
4
6
8
10
12
14
16
18
0.00 km
66.485 N
41.005 W
4.00 km
66.488 N
41.095 W
8.01 km
66.490 N
41.185 W
dist
lat
lon
12.00 km
66.492 N
41.274 W
16.01 km
66.494 N
41.364 W
20.00 km
66.496 N
41.453 W


accum 2018_Greenland_P3: "Southeast Coastal" 20180425_01_155: 18:06:33.2 to 18:08:54.3 GPS
WGS-84 Elevation, e r = 3.15 (m)
2400
2200
2000
1800
1600
1400
1200
Propagation delay (us)
4
6
8
10
12
14
16
18
0.00 km
66.496 N
41.454 W
4.00 km
66.498 N
41.543 W
8.01 km
66.501 N
41.633 W
dist
lat
lon
12.01 km
66.502 N
41.723 W
16.01 km
66.504 N
41.812 W
20.00 km
66.506 N
41.902 W


accum 2018_Greenland_P3: "Southeast Coastal" 20180425_01_156: 18:08:54.4 to 18:11:15.6 GPS
WGS-84 Elevation, e r = 3.15 (m)
2400
2200
2000
1800
1600
1400
1200
Propagation delay (us)
4
6
8
10
12
14
16
18
0.00 km
66.506 N
41.902 W
4.00 km
66.508 N
41.992 W
8.01 km
66.510 N
42.082 W
dist
lat
lon
12.00 km
66.511 N
42.171 W
16.00 km
66.513 N
42.261 W
19.99 km
66.515 N
42.351 W


accum 2018_Greenland_P3: "Southeast Coastal" 20180425_01_157: 18:11:15.7 to 18:13:37.2 GPS
WGS-84 Elevation, e r = 3.15 (m)
2400
2200
2000
1800
1600
1400
1200
Propagation delay (us)
4
6
8
10
12
14
16
18
0.00 km
66.515 N
42.351 W
4.01 km
66.516 N
42.441 W
8.00 km
66.518 N
42.531 W
dist
lat
lon
12.00 km
66.519 N
42.620 W
16.01 km
66.520 N
42.710 W
20.00 km
66.522 N
42.800 W


accum 2018_Greenland_P3: "Southeast Coastal" 20180425_01_158: 18:13:37.2 to 18:15:59.1 GPS
WGS-84 Elevation, e r = 3.15 (m)
2400
2200
2000
1800
1600
1400
4
6
8
10
12
14
16
18
Propagation delay (us)
0.00 km
66.522 N
42.800 W
4.01 km
66.523 N
42.890 W
8.01 km
66.524 N
42.980 W
dist
lat
lon
12.01 km
66.525 N
43.070 W
16.01 km
66.527 N
43.160 W
20.00 km
66.528 N
43.250 W


accum 2018_Greenland_P3: "Southeast Coastal" 20180425_01_159: 18:15:59.2 to 18:18:20.6 GPS
WGS-84 Elevation, e r = 3.15 (m)
2400
2200
2000
1800
1600
1400
4
6
8
10
12
14
16
Propagation delay (us)
0.00 km
66.528 N
43.250 W
4.00 km
66.529 N
43.340 W
8.01 km
66.530 N
43.430 W
dist
lat
lon
12.01 km
66.530 N
43.520 W
16.01 km
66.531 N
43.610 W
20.00 km
66.532 N
43.699 W


accum 2018_Greenland_P3: "Southeast Coastal" 20180425_01_160: 18:18:20.7 to 18:20:39.2 GPS
WGS-84 Elevation, e r = 3.15 (m)
2400
2200
2000
1800
1600
1400
4
6
8
10
12
14
16
Propagation delay (us)
0.00 km
66.532 N
43.700 W
4.00 km
66.533 N
43.789 W
8.00 km
66.534 N
43.879 W
dist
lat
lon
12.00 km
66.534 N
43.969 W
16.00 km
66.535 N
44.059 W
19.99 km
66.535 N
44.149 W


accum 2018_Greenland_P3: "Southeast Coastal" 20180425_01_161: 18:20:39.2 to 18:22:56.8 GPS
WGS-84 Elevation, e r = 3.15 (m)
2400
2200
2000
1800
1600
1400
1200
Propagation delay (us)
4
6
8
10
12
14
16
0.00 km
66.535 N
44.149 W
4.01 km
66.536 N
44.239 W
8.01 km
66.537 N
44.329 W
dist
lat
lon
12.01 km
66.537 N
44.419 W
16.01 km
66.537 N
44.509 W
20.01 km
66.537 N
44.599 W


accum 2018_Greenland_P3: "Southeast Coastal" 20180425_01_162: 18:22:56.9 to 18:25:13.7 GPS
WGS-84 Elevation, e r = 3.15 (m)
2400
2200
2000
1800
1600
1400
1200
Propagation delay (us)
4
6
8
10
12
14
16
0.00 km
66.537 N
44.599 W
4.01 km
66.538 N
44.689 W
8.01 km
66.538 N
44.779 W
dist
lat
lon
12.01 km
66.538 N
44.869 W
16.00 km
66.538 N
44.959 W
20.00 km
66.538 N
45.049 W


accum 2018_Greenland_P3: "Southeast Coastal" 20180425_01_163: 18:25:13.8 to 18:27:29.6 GPS
WGS-84 Elevation, e r = 3.15 (m)
Propagation delay (us)
2400
2200
2000
1800
1600
1400
1200
4
6
8
10
12
14
16
0.00 km
66.538 N
45.049 W
4.00 km
66.538 N
45.139 W
8.00 km
66.538 N
45.229 W
dist
lat
lon
12.00 km
66.538 N
45.319 W
16.00 km
66.538 N
45.409 W
19.99 km
66.538 N
45.499 W


accum 2018_Greenland_P3: "Southeast Coastal" 20180425_01_164: 18:27:29.7 to 18:29:45.9 GPS
WGS-84 Elevation, e r = 3.15 (m)
2200
2000
1800
1600
1400
1200
1000
4
6
8
10
12
14
16
Propagation delay (us)
0.00 km
66.538 N
45.499 W
4.01 km
66.537 N
45.589 W
8.01 km
66.537 N
45.679 W
dist
lat
lon
12.00 km
66.537 N
45.769 W
16.01 km
66.536 N
45.859 W
20.00 km
66.536 N
45.949 W


accum 2018_Greenland_P3: "Southeast Coastal" 20180425_01_165: 18:29:46.0 to 18:32:04.3 GPS
WGS-84 Elevation, e r = 3.15 (m)
2200
2000
1800
1600
1400
1200
1000
Propagation delay (us)
4
6
8
10
12
14
16
0.00 km
66.536 N
45.949 W
4.01 km
66.535 N
46.039 W
8.00 km
66.535 N
46.129 W
dist
lat
lon
12.00 km
66.534 N
46.219 W
15.99 km
66.533 N
46.309 W
19.99 km
66.533 N
46.398 W


accum 2018_Greenland_P3: "Southeast Coastal" 20180425_01_166: 18:32:04.4 to 18:34:22.6 GPS
WGS-84 Elevation, e r = 3.15 (m)
2000
1800
1600
1400
1200
1000
800
4
6
8
10
12
14
16
Propagation delay (us)
0.00 km
66.533 N
46.399 W
4.00 km
66.532 N
46.489 W
8.00 km
66.531 N
46.579 W
dist
lat
lon
12.01 km
66.530 N
46.669 W
16.00 km
66.529 N
46.758 W
20.00 km
66.528 N
46.848 W


accum 2018_Greenland_P3: "Southeast Coastal" 20180425_01_167: 18:34:22.7 to 18:36:46.2 GPS
WGS-84 Elevation, e r = 3.15 (m)
2000
1800
1600
1400
1200
1000
800
Propagation delay (us)
2
4
6
8
10
12
14
16
0.00 km
66.528 N
46.848 W
4.01 km
66.527 N
46.939 W
8.01 km
66.526 N
47.028 W
dist
lat
lon
12.01 km
66.525 N
47.118 W
16.00 km
66.524 N
47.208 W
20.00 km
66.522 N
47.298 W


accum 2018_Greenland_P3: "Southeast Coastal" 20180425_01_168: 18:36:46.3 to 18:39:07.0 GPS
WGS-84 Elevation, e r = 3.15 (m)
1800
1600
1400
1200
1000
800
600
2
4
6
8
10
12
14
16
Propagation delay (us)
0.00 km
66.522 N
47.298 W
4.00 km
66.521 N
47.388 W
8.00 km
66.520 N
47.478 W
dist
lat
lon
11.99 km
66.518 N
47.567 W
16.00 km
66.517 N
47.657 W
19.99 km
66.515 N
47.747 W


accum 2018_Greenland_P3: "Southeast Coastal" 20180425_01_169: 18:39:07.1 to 18:41:34.8 GPS
WGS-84 Elevation, e r = 3.15 (m)
Propagation delay (us)
1800
1600
1400
1200
1000
800
600
400
2
4
6
8
10
12
14
16
0.00 km
66.515 N
47.747 W
4.01 km
66.514 N
47.837 W
8.00 km
66.512 N
47.927 W
dist
lat
lon
12.01 km
66.510 N
48.017 W
16.01 km
66.509 N
48.107 W
20.00 km
66.507 N
48.196 W


accum 2018_Greenland_P3: "Southeast Coastal" 20180425_01_170: 18:41:34.8 to 18:44:12.4 GPS
WGS-84 Elevation, e r = 3.15 (m)
1600
1400
1200
1000
800
600
400
Propagation delay (us)
2
4
6
8
10
12
14
16
0.00 km
66.507 N
48.196 W
4.00 km
66.505 N
48.286 W
8.01 km
66.503 N
48.376 W
dist
lat
lon
12.00 km
66.501 N
48.465 W
16.01 km
66.499 N
48.555 W
19.99 km
66.497 N
48.645 W


accum 2018_Greenland_P3: "Southeast Coastal" 20180425_01_171: 18:44:12.4 to 18:46:48.9 GPS
WGS-84 Elevation, e r = 3.15 (m)
Propagation delay (us)
1400
1200
1000
800
600
400
200
0
2
4
6
8
10
12
14
16
0.00 km
66.497 N
48.645 W
4.01 km
66.495 N
48.735 W
8.01 km
66.493 N
48.824 W
dist
lat
lon
12.00 km
66.491 N
48.914 W
16.00 km
66.489 N
49.004 W
20.00 km
66.487 N
49.093 W


accum 2018_Greenland_P3: "Southeast Coastal" 20180425_01_172: 18:46:49.0 to 18:49:15.2 GPS
WGS-84 Elevation, e r = 3.15 (m)
Propagation delay (us)
1200
1000
800
600
400
200
0
10
12
14
16
18
20
22
0.00 km
66.487 N
49.093 W
3.68 km
66.484 N
49.176 W
7.35 km
66.482 N
49.258 W
dist
lat
lon
11.02 km
66.480 N
49.340 W
14.70 km
66.478 N
49.422 W
18.37 km
66.475 N
49.504 W