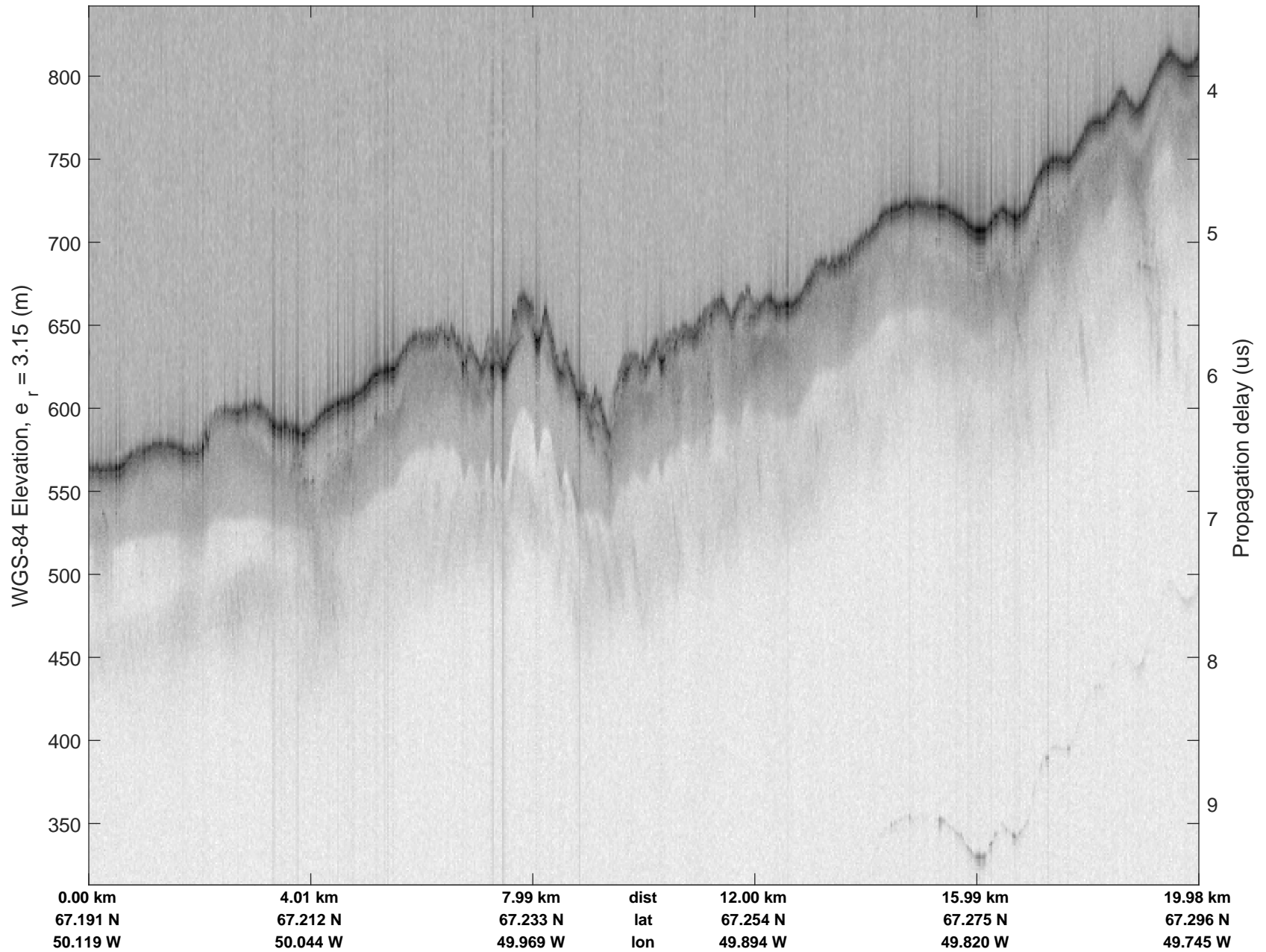




accum 2017_Greenland_P3: "ICESat-2 South" 20170511_01_001: 10:28:08.9 to 10:30:37.5 GPS




accum 2017_Greenland_P3: "ICESat-2 South" 20170511_01_002: 10:30:37.7 to 10:33:18.1 GPS




accum 2017_Greenland_P3: "ICESat-2 South" 20170511_01_003: 10:33:18.4 to 10:36:02.7 GPS




accum 2017_Greenland_P3: "ICESat-2 South" 20170511_01_004: 10:36:02.9 to 10:38:28.3 GPS




accum 2017_Greenland_P3: "ICESat-2 South" 20170511_01_005: 10:38:28.5 to 10:40:53.2 GPS




accum 2017_Greenland_P3: "ICESat-2 South" 20170511_01_006: 10:40:53.4 to 10:43:16.0 GPS




accum 2017_Greenland_P3: "ICESat-2 South" 20170511_01_007: 10:43:16.3 to 10:45:42.8 GPS




accum 2017_Greenland_P3: "ICESat-2 South" 20170511_01_008: 10:45:43.0 to 10:48:08.4 GPS




accum 2017_Greenland_P3: "ICESat-2 South" 20170511_01_009: 10:48:08.7 to 10:50:32.1 GPS




accum 2017_Greenland_P3: "ICESat-2 South" 20170511_01_010: 10:50:32.3 to 10:52:56.6 GPS




accum 2017_Greenland_P3: "ICESat-2 South" 20170511_01_011: 10:52:56.8 to 10:55:21.5 GPS




accum 2017_Greenland_P3: "ICESat-2 South" 20170511_01_012: 10:55:21.7 to 10:57:42.5 GPS




accum 2017_Greenland_P3: "ICESat-2 South" 20170511_01_013: 10:57:42.7 to 11:00:03.2 GPS




accum 2017_Greenland_P3: "ICESat-2 South" 20170511_01_014: 11:00:03.3 to 11:02:24.1 GPS




accum 2017_Greenland_P3: "ICESat-2 South" 20170511_01_015: 11:02:24.3 to 11:04:47.8 GPS




accum 2017_Greenland_P3: "ICESat-2 South" 20170511_01_016: 11:04:48.0 to 11:07:11.0 GPS




accum 2017_Greenland_P3: "ICESat-2 South" 20170511_01_017: 11:07:11.2 to 11:09:35.4 GPS




accum 2017_Greenland_P3: "ICESat-2 South" 20170511_01_018: 11:09:35.6 to 11:12:00.4 GPS




accum 2017_Greenland_P3: "ICESat-2 South" 20170511_01_019: 11:12:00.6 to 11:14:23.3 GPS




accum 2017_Greenland_P3: "ICESat-2 South" 20170511_01_020: 11:14:23.5 to 11:16:45.4 GPS




accum 2017_Greenland_P3: "ICESat-2 South" 20170511_01_021: 11:16:45.6 to 11:19:08.6 GPS




accum 2017_Greenland_P3: "ICESat-2 South" 20170511_01_022: 11:19:08.8 to 11:21:31.1 GPS




accum 2017_Greenland_P3: "ICESat-2 South" 20170511_01_023: 11:21:31.3 to 11:23:54.7 GPS




accum 2017_Greenland_P3: "ICESat-2 South" 20170511_01_024: 11:23:54.9 to 11:26:19.3 GPS




accum 2017_Greenland_P3: "ICESat-2 South" 20170511_01_025: 11:26:19.5 to 11:28:45.7 GPS




accum 2017_Greenland_P3: "ICESat-2 South" 20170511_01_026: 11:28:45.9 to 11:31:10.3 GPS




accum 2017_Greenland_P3: "ICESat-2 South" 20170511_01_027: 11:31:10.6 to 11:33:35.0 GPS




accum 2017_Greenland_P3: "ICESat-2 South" 20170511_01_028: 11:33:35.2 to 11:36:00.4 GPS




accum 2017_Greenland_P3: "ICESat-2 South" 20170511_01_029: 11:36:00.6 to 11:38:25.0 GPS




accum 2017_Greenland_P3: "ICESat-2 South" 20170511_01_030: 11:38:25.2 to 11:40:44.1 GPS




accum 2017_Greenland_P3: "ICESat-2 South" 20170511_01_031: 11:40:44.3 to 11:43:04.2 GPS




accum 2017_Greenland_P3: "ICESat-2 South" 20170511_01_032: 11:43:04.4 to 11:45:32.1 GPS




accum 2017_Greenland_P3: "ICESat-2 South" 20170511_01_033: 11:45:32.3 to 11:47:59.8 GPS




accum 2017_Greenland_P3: "ICESat-2 South" 20170511_01_034: 11:47:60.0 to 11:50:21.5 GPS




accum 2017_Greenland_P3: "ICESat-2 South" 20170511_01_035: 11:50:21.7 to 11:52:51.0 GPS




accum 2017_Greenland_P3: "ICESat-2 South" 20170511_01_036: 11:52:51.2 to 11:55:17.5 GPS




accum 2017_Greenland_P3: "ICESat-2 South" 20170511_01_037: 11:55:17.8 to 11:57:52.2 GPS




accum 2017_Greenland_P3: "ICESat-2 South" 20170511_01_038: 11:57:52.5 to 12:00:42.1 GPS




accum 2017_Greenland_P3: "ICESat-2 South" 20170511_01_039: 12:00:42.4 to 12:03:38.4 GPS




accum 2017_Greenland_P3: "ICESat-2 South" 20170511_01_040: 12:03:38.7 to 12:06:28.2 GPS




accum 2017_Greenland_P3: "ICESat-2 South" 20170511_01_041: 12:06:28.5 to 12:09:01.4 GPS




accum 2017_Greenland_P3: "ICESat-2 South" 20170511_01_042: 12:09:01.7 to 12:11:38.7 GPS




accum 2017_Greenland_P3: "ICESat-2 South" 20170511_01_043: 12:11:39.0 to 12:14:15.7 GPS




accum 2017_Greenland_P3: "ICESat-2 South" 20170511_01_044: 12:14:15.9 to 12:16:52.6 GPS




accum 2017_Greenland_P3: "ICESat-2 South" 20170511_01_045: 12:16:52.8 to 12:19:32.8 GPS




accum 2017_Greenland_P3: "ICESat-2 South" 20170511_01_046: 12:19:33.0 to 12:22:13.6 GPS




accum 2017_Greenland_P3: "ICESat-2 South" 20170511_01_047: 12:22:13.9 to 12:24:50.1 GPS




accum 2017_Greenland_P3: "ICESat-2 South" 20170511_01_048: 12:24:50.3 to 12:27:23.2 GPS




accum 2017_Greenland_P3: "ICESat-2 South" 20170511_01_049: 12:27:23.4 to 12:29:54.5 GPS




accum 2017_Greenland_P3: "ICESat-2 South" 20170511_01_050: 12:29:54.8 to 12:32:24.2 GPS




accum 2017_Greenland_P3: "ICESat-2 South" 20170511_01_051: 12:32:24.4 to 12:34:52.8 GPS




accum 2017_Greenland_P3: "ICESat-2 South" 20170511_01_052: 12:34:53.0 to 12:37:20.8 GPS




accum 2017_Greenland_P3: "ICESat-2 South" 20170511_01_053: 12:37:21.0 to 12:39:46.9 GPS




accum 2017_Greenland_P3: "ICESat-2 South" 20170511_01_054: 12:39:47.1 to 12:42:14.1 GPS




accum 2017_Greenland_P3: "ICESat-2 South" 20170511_01_055: 12:42:14.3 to 12:44:41.4 GPS




accum 2017_Greenland_P3: "ICESat-2 South" 20170511_01_056: 12:44:41.6 to 12:47:08.5 GPS




accum 2017_Greenland_P3: "ICESat-2 South" 20170511_01_057: 12:47:08.7 to 12:49:34.9 GPS




accum 2017_Greenland_P3: "ICESat-2 South" 20170511_01_058: 12:49:35.1 to 12:52:01.7 GPS




accum 2017_Greenland_P3: "ICESat-2 South" 20170511_01_059: 12:52:01.9 to 12:54:34.0 GPS




accum 2017_Greenland_P3: "ICESat-2 South" 20170511_01_060: 12:54:34.3 to 12:57:07.6 GPS




accum 2017_Greenland_P3: "ICESat-2 South" 20170511_01_061: 12:57:07.8 to 12:59:41.7 GPS




accum 2017_Greenland_P3: "ICESat-2 South" 20170511_01_062: 12:59:41.9 to 13:02:15.0 GPS




accum 2017_Greenland_P3: "ICESat-2 South" 20170511_01_063: 13:02:15.2 to 13:04:47.4 GPS




accum 2017_Greenland_P3: "ICESat-2 South" 20170511_01_064: 13:04:47.6 to 13:07:19.4 GPS




accum 2017_Greenland_P3: "ICESat-2 South" 20170511_01_065: 13:07:19.7 to 13:09:59.3 GPS




accum 2017_Greenland_P3: "ICESat-2 South" 20170511_01_066: 13:09:59.5 to 13:12:39.5 GPS




accum 2017_Greenland_P3: "ICESat-2 South" 20170511_01_067: 13:12:39.8 to 13:15:16.5 GPS




accum 2017_Greenland_P3: "ICESat-2 South" 20170511_01_068: 13:15:16.8 to 13:17:39.4 GPS




accum 2017_Greenland_P3: "ICESat-2 South" 20170511_01_069: 13:17:39.6 to 13:20:06.8 GPS




accum 2017_Greenland_P3: "ICESat-2 South" 20170511_01_070: 13:20:07.1 to 13:22:31.2 GPS




accum 2017_Greenland_P3: "ICESat-2 South" 20170511_01_071: 13:22:31.5 to 13:24:57.0 GPS




accum 2017_Greenland_P3: "ICESat-2 South" 20170511_01_072: 13:24:57.2 to 13:27:25.3 GPS




accum 2017_Greenland_P3: "ICESat-2 South" 20170511_01_073: 13:27:25.5 to 13:29:52.9 GPS




accum 2017_Greenland_P3: "ICESat-2 South" 20170511_01_074: 13:29:53.1 to 13:32:17.1 GPS




accum 2017_Greenland_P3: "ICESat-2 South" 20170511_01_075: 13:32:17.3 to 13:34:43.4 GPS




accum 2017_Greenland_P3: "ICESat-2 South" 20170511_01_076: 13:34:43.6 to 13:37:10.3 GPS




accum 2017_Greenland_P3: "ICESat-2 South" 20170511_01_077: 13:37:10.6 to 13:39:36.3 GPS




accum 2017_Greenland_P3: "ICESat-2 South" 20170511_01_078: 13:39:36.5 to 13:42:02.1 GPS




accum 2017_Greenland_P3: "ICESat-2 South" 20170511_01_079: 13:42:02.3 to 13:44:28.0 GPS




accum 2017_Greenland_P3: "ICESat-2 South" 20170511_01_080: 13:44:28.3 to 13:46:54.4 GPS




accum 2017_Greenland_P3: "ICESat-2 South" 20170511_01_081: 13:46:54.6 to 13:49:20.6 GPS




accum 2017_Greenland_P3: "ICESat-2 South" 20170511_01_082: 13:49:20.8 to 13:51:43.3 GPS




accum 2017_Greenland_P3: "ICESat-2 South" 20170511_01_083: 13:51:43.5 to 13:54:03.7 GPS




accum 2017_Greenland_P3: "ICESat-2 South" 20170511_01_084: 13:54:03.9 to 13:56:26.7 GPS




accum 2017_Greenland_P3: "ICESat-2 South" 20170511_01_085: 13:56:26.9 to 13:58:46.7 GPS




accum 2017_Greenland_P3: "ICESat-2 South" 20170511_01_086: 13:58:47.0 to 14:01:14.1 GPS




accum 2017_Greenland_P3: "ICESat-2 South" 20170511_01_087: 14:01:14.3 to 14:03:35.4 GPS




accum 2017_Greenland_P3: "ICESat-2 South" 20170511_01_088: 14:03:35.6 to 14:05:54.9 GPS




accum 2017_Greenland_P3: "ICESat-2 South" 20170511_01_089: 14:05:55.1 to 14:08:16.1 GPS




accum 2017_Greenland_P3: "ICESat-2 South" 20170511_01_090: 14:08:16.4 to 14:10:43.7 GPS




accum 2017_Greenland_P3: "ICESat-2 South" 20170511_01_091: 14:10:43.9 to 14:13:14.3 GPS



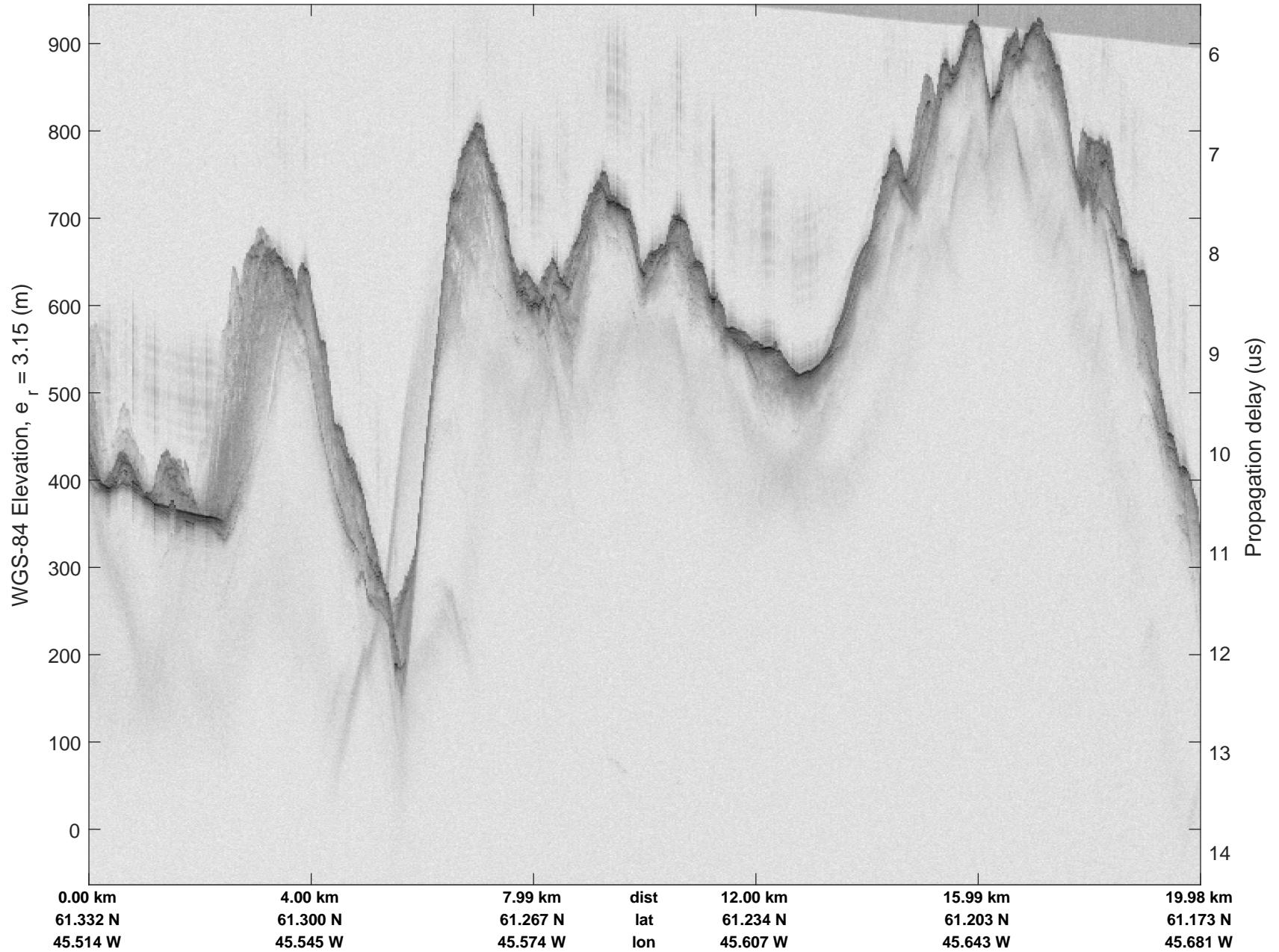
accum 2017_Greenland_P3: "ICESat-2 South" 20170511_01_092: 14:13:14.6 to 14:15:43.4 GPS




accum 2017_Greenland_P3: "ICESat-2 South" 20170511_01_093: 14:15:43.7 to 14:18:24.8 GPS




accum 2017_Greenland_P3: "ICESat-2 South" 20170511_01_094: 14:18:25.1 to 14:20:47.8 GPS



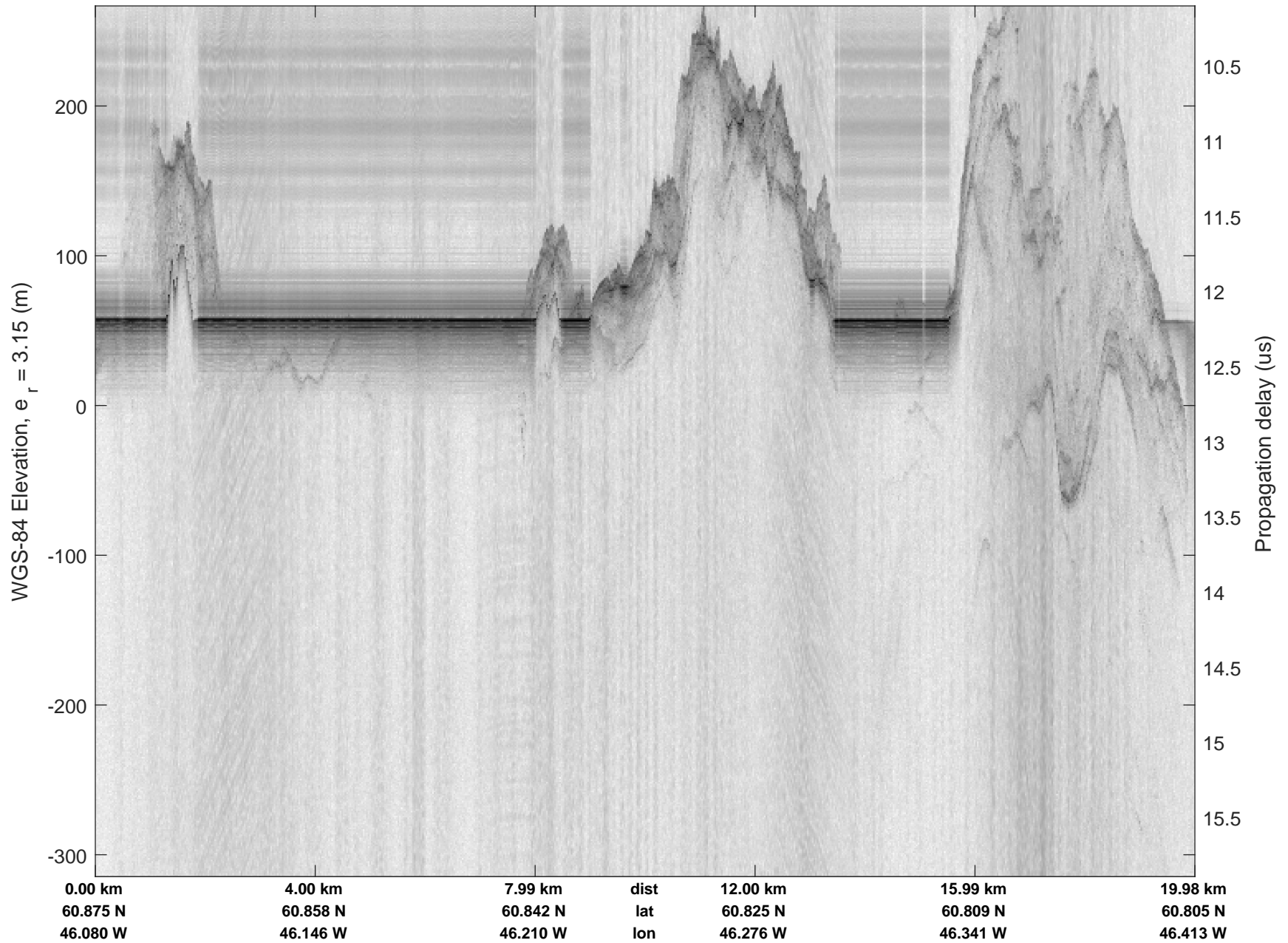
accum 2017_Greenland_P3: "ICESat-2 South" 20170511_01_095: 14:20:48.0 to 14:23:20.8 GPS



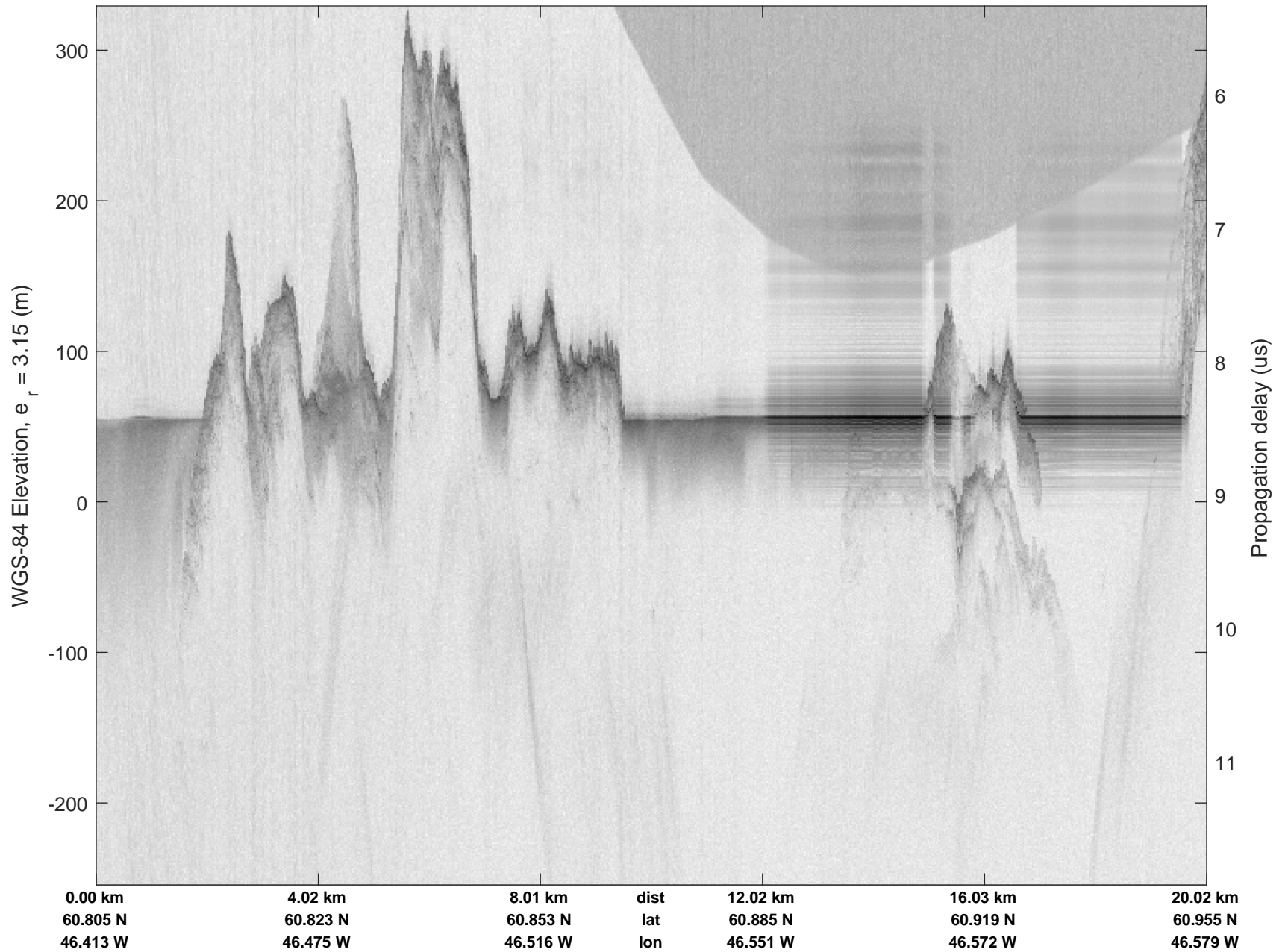
accum 2017_Greenland_P3: "ICESat-2 South" 20170511_01_096: 14:23:21.1 to 14:26:00.4 GPS




accum 2017_Greenland_P3: "ICESat-2 South" 20170511_01_097: 14:26:00.7 to 14:28:40.4 GPS




accum 2017_Greenland_P3: "ICESat-2 South" 20170511_01_098: 14:28:40.7 to 14:31:29.9 GPS




accum 2017_Greenland_P3: "ICESat-2 South" 20170511_01_099: 14:31:30.2 to 14:34:17.4 GPS




accum 2017_Greenland_P3: "ICESat-2 South" 20170511_01_100: 14:34:17.6 to 14:36:55.9 GPS




accum 2017_Greenland_P3: "ICESat-2 South" 20170511_01_101: 14:36:56.2 to 14:39:29.1 GPS




accum 2017_Greenland_P3: "ICESat-2 South" 20170511_01_102: 14:39:29.3 to 14:42:02.5 GPS



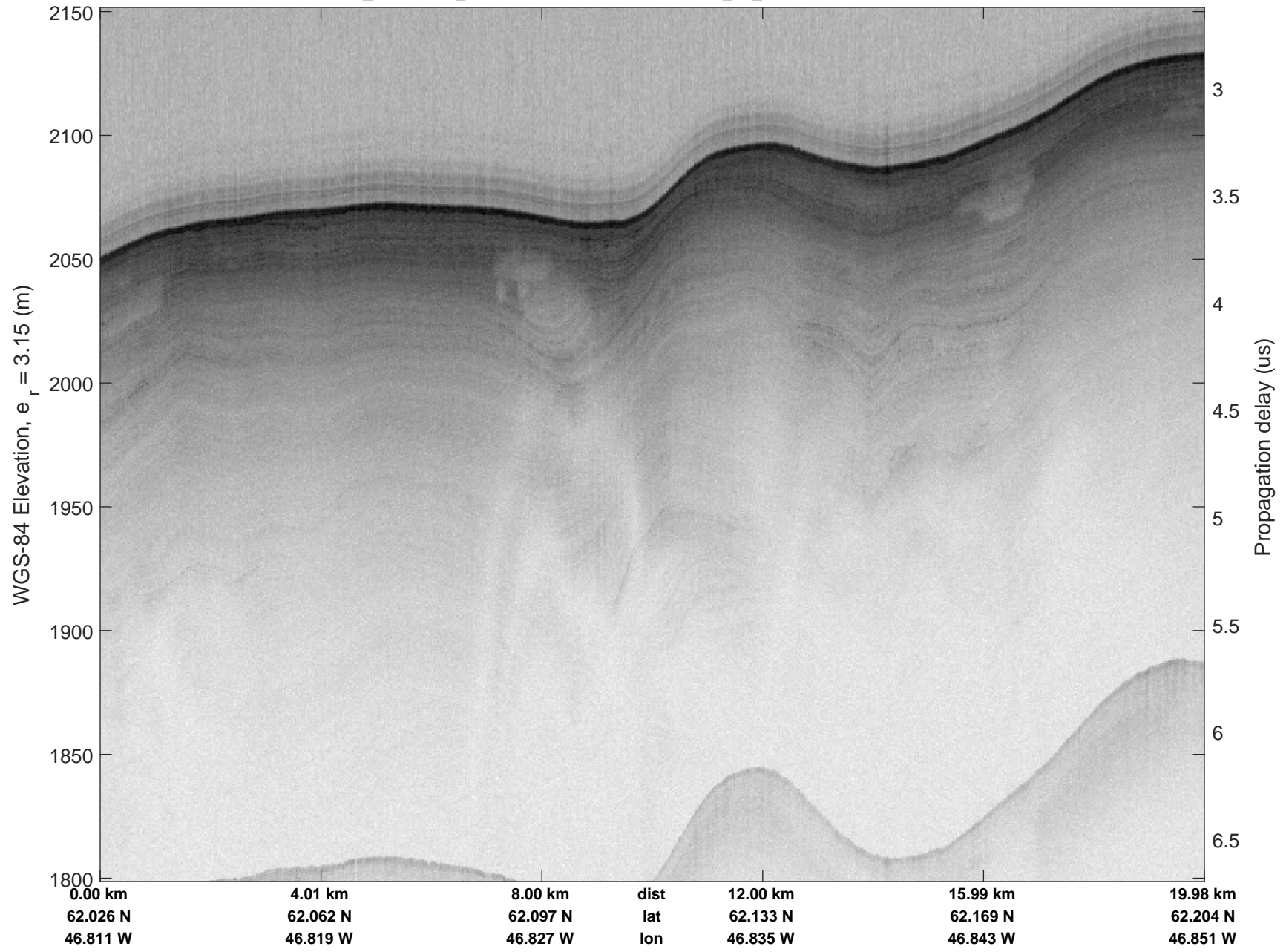
accum 2017_Greenland_P3: "ICESat-2 South" 20170511_01_103: 14:42:02.8 to 14:44:40.5 GPS




accum 2017_Greenland_P3: "ICESat-2 South" 20170511_01_104: 14:44:40.7 to 14:47:14.8 GPS




accum 2017_Greenland_P3: "ICESat-2 South" 20170511_01_105: 14:47:15.0 to 14:49:42.2 GPS




accum 2017_Greenland_P3: "ICESat-2 South" 20170511_01_106: 14:49:42.4 to 14:52:12.8 GPS




accum 2017_Greenland_P3: "ICESat-2 South" 20170511_01_107: 14:52:13.0 to 14:54:44.4 GPS




accum 2017_Greenland_P3: "ICESat-2 South" 20170511_01_108: 14:54:44.6 to 14:57:21.3 GPS




accum 2017_Greenland_P3: "ICESat-2 South" 20170511_01_109: 14:57:21.6 to 15:00:05.4 GPS




accum 2017_Greenland_P3: "ICESat-2 South" 20170511_01_110: 15:00:05.6 to 15:02:41.9 GPS




accum 2017_Greenland_P3: "ICESat-2 South" 20170511_01_111: 15:02:42.1 to 15:05:12.2 GPS




accum 2017_Greenland_P3: "ICESat-2 South" 20170511_01_112: 15:05:12.4 to 15:07:41.1 GPS




accum 2017_Greenland_P3: "ICESat-2 South" 20170511_01_113: 15:07:41.3 to 15:10:09.0 GPS




accum 2017_Greenland_P3: "ICESat-2 South" 20170511_01_114: 15:10:09.2 to 15:12:35.0 GPS




accum 2017_Greenland_P3: "ICESat-2 South" 20170511_01_115: 15:12:35.2 to 15:15:00.4 GPS




accum 2017_Greenland_P3: "ICESat-2 South" 20170511_01_116: 15:15:00.6 to 15:17:25.0 GPS




accum 2017_Greenland_P3: "ICESat-2 South" 20170511_01_117: 15:17:25.2 to 15:19:50.0 GPS




accum 2017_Greenland_P3: "ICESat-2 South" 20170511_01_118: 15:19:50.2 to 15:22:14.8 GPS




accum 2017_Greenland_P3: "ICESat-2 South" 20170511_01_119: 15:22:15.0 to 15:24:39.6 GPS




accum 2017_Greenland_P3: "ICESat-2 South" 20170511_01_120: 15:24:39.8 to 15:27:03.2 GPS




accum 2017_Greenland_P3: "ICESat-2 South" 20170511_01_121: 15:27:03.4 to 15:29:25.8 GPS




accum 2017_Greenland_P3: "ICESat-2 South" 20170511_01_122: 15:29:26.0 to 15:31:48.1 GPS




accum 2017_Greenland_P3: "ICESat-2 South" 20170511_01_123: 15:31:48.3 to 15:34:24.5 GPS




accum 2017_Greenland_P3: "ICESat-2 South" 20170511_01_124: 15:34:24.8 to 15:36:59.0 GPS




accum 2017_Greenland_P3: "ICESat-2 South" 20170511_01_125: 15:36:59.2 to 15:39:14.6 GPS




accum 2017_Greenland_P3: "ICESat-2 South" 20170511_01_126: 15:39:14.8 to 15:41:37.6 GPS




accum 2017_Greenland_P3: "ICESat-2 South" 20170511_01_127: 15:41:37.9 to 15:43:58.9 GPS




accum 2017_Greenland_P3: "ICESat-2 South" 20170511_01_128: 15:43:59.0 to 15:46:18.4 GPS




accum 2017_Greenland_P3: "ICESat-2 South" 20170511_01_129: 15:46:18.6 to 15:48:42.8 GPS




accum 2017_Greenland_P3: "ICESat-2 South" 20170511_01_130: 15:48:43.0 to 15:51:05.7 GPS




accum 2017_Greenland_P3: "ICESat-2 South" 20170511_01_131: 15:51:05.9 to 15:53:27.8 GPS




accum 2017_Greenland_P3: "ICESat-2 South" 20170511_01_132: 15:53:28.0 to 15:55:49.9 GPS




accum 2017_Greenland_P3: "ICESat-2 South" 20170511_01_133: 15:55:50.1 to 15:58:11.9 GPS




accum 2017_Greenland_P3: "ICESat-2 South" 20170511_01_134: 15:58:12.1 to 16:00:33.9 GPS




accum 2017_Greenland_P3: "ICESat-2 South" 20170511_01_135: 16:00:34.1 to 16:02:58.0 GPS




accum 2017_Greenland_P3: "ICESat-2 South" 20170511_01_136: 16:02:58.2 to 16:05:18.1 GPS




accum 2017_Greenland_P3: "ICESat-2 South" 20170511_01_137: 16:05:18.3 to 16:07:43.2 GPS




accum 2017_Greenland_P3: "ICESat-2 South" 20170511_01_138: 16:07:43.4 to 16:10:03.4 GPS




accum 2017_Greenland_P3: "ICESat-2 South" 20170511_01_139: 16:10:03.6 to 16:12:25.2 GPS




accum 2017_Greenland_P3: "ICESat-2 South" 20170511_01_140: 16:12:25.4 to 16:14:51.1 GPS




accum 2017_Greenland_P3: "ICESat-2 South" 20170511_01_141: 16:14:51.3 to 16:17:11.0 GPS




accum 2017_Greenland_P3: "ICESat-2 South" 20170511_01_142: 16:17:11.2 to 16:19:43.2 GPS




accum 2017_Greenland_P3: "ICESat-2 South" 20170511_01_143: 16:19:43.5 to 16:22:15.0 GPS




accum 2017_Greenland_P3: "ICESat-2 South" 20170511_01_144: 16:22:15.2 to 16:25:01.0 GPS




accum 2017_Greenland_P3: "ICESat-2 South" 20170511_01_145: 16:25:01.3 to 16:28:02.9 GPS




accum 2017_Greenland_P3: "ICESat-2 South" 20170511_01_146: 16:28:03.3 to 16:30:44.3 GPS




accum 2017_Greenland_P3: "ICESat-2 South" 20170511_01_147: 16:30:44.5 to 16:33:15.4 GPS




accum 2017_Greenland_P3: "ICESat-2 South" 20170511_01_148: 16:33:15.7 to 16:35:46.0 GPS




accum 2017_Greenland_P3: "ICESat-2 South" 20170511_01_149: 16:35:46.2 to 16:38:12.9 GPS




accum 2017_Greenland_P3: "ICESat-2 South" 20170511_01_150: 16:38:13.2 to 16:40:40.6 GPS




accum 2017_Greenland_P3: "ICESat-2 South" 20170511_01_151: 16:40:40.8 to 16:43:07.9 GPS




accum 2017_Greenland_P3: "ICESat-2 South" 20170511_01_152: 16:43:08.1 to 16:45:35.2 GPS




accum 2017_Greenland_P3: "ICESat-2 South" 20170511_01_153: 16:45:35.5 to 16:48:00.2 GPS




accum 2017_Greenland_P3: "ICESat-2 South" 20170511_01_154: 16:48:00.5 to 16:50:25.3 GPS




accum 2017_Greenland_P3: "ICESat-2 South" 20170511_01_155: 16:50:25.5 to 16:52:53.4 GPS




accum 2017_Greenland_P3: "ICESat-2 South" 20170511_01_156: 16:52:53.6 to 16:55:23.9 GPS




accum 2017_Greenland_P3: "ICESat-2 South" 20170511_01_157: 16:55:24.1 to 16:57:52.5 GPS




accum 2017_Greenland_P3: "ICESat-2 South" 20170511_01_158: 16:57:52.7 to 17:00:21.6 GPS




accum 2017_Greenland_P3: "ICESat-2 South" 20170511_01_159: 17:00:21.8 to 17:02:51.1 GPS




accum 2017_Greenland_P3: "ICESat-2 South" 20170511_01_160: 17:02:51.3 to 17:05:19.6 GPS




accum 2017_Greenland_P3: "ICESat-2 South" 20170511_01_161: 17:05:19.8 to 17:07:46.2 GPS




accum 2017_Greenland_P3: "ICESat-2 South" 20170511_01_162: 17:07:46.4 to 17:10:11.9 GPS




accum 2017_Greenland_P3: "ICESat-2 South" 20170511_01_163: 17:10:12.1 to 17:12:37.5 GPS




accum 2017_Greenland_P3: "ICESat-2 South" 20170511_01_164: 17:12:37.7 to 17:15:03.4 GPS




accum 2017_Greenland_P3: "ICESat-2 South" 20170511_01_165: 17:15:03.6 to 17:17:29.2 GPS




accum 2017_Greenland_P3: "ICESat-2 South" 20170511_01_166: 17:17:29.4 to 17:19:54.9 GPS




accum 2017_Greenland_P3: "ICESat-2 South" 20170511_01_167: 17:19:55.1 to 17:22:21.6 GPS




accum 2017_Greenland_P3: "ICESat-2 South" 20170511_01_168: 17:22:21.8 to 17:24:53.2 GPS




accum 2017_Greenland_P3: "ICESat-2 South" 20170511_01_169: 17:24:53.5 to 17:27:21.4 GPS




accum 2017_Greenland_P3: "ICESat-2 South" 20170511_01_170: 17:27:21.6 to 17:29:50.7 GPS




accum 2017_Greenland_P3: "ICESat-2 South" 20170511_01_171: 17:29:50.9 to 17:32:20.6 GPS




accum 2017_Greenland_P3: "ICESat-2 South" 20170511_01_172: 17:32:20.8 to 17:34:49.9 GPS




accum 2017_Greenland_P3: "ICESat-2 South" 20170511_01_173: 17:34:50.1 to 17:37:19.0 GPS




accum 2017_Greenland_P3: "ICESat-2 South" 20170511_01_174: 17:37:19.2 to 17:39:47.3 GPS




accum 2017_Greenland_P3: "ICESat-2 South" 20170511_01_175: 17:39:47.5 to 17:42:10.5 GPS




accum 2017_Greenland_P3: "ICESat-2 South" 20170511_01_176: 17:42:10.7 to 17:44:27.9 GPS




accum 2017_Greenland_P3: "ICESat-2 South" 20170511_01_177: 17:44:28.2 to 17:46:48.6 GPS




accum 2017_Greenland_P3: "ICESat-2 South" 20170511_01_178: 17:46:48.9 to 17:49:27.1 GPS




accum 2017_Greenland_P3: "ICESat-2 South" 20170511_01_179: 17:49:27.4 to 17:51:59.3 GPS




accum 2017_Greenland_P3: "ICESat-2 South" 20170511_01_180: 17:51:59.5 to 17:54:28.1 GPS




accum 2017_Greenland_P3: "ICESat-2 South" 20170511_01_181: 17:54:28.4 to 17:57:07.4 GPS



accum 2017_Greenland_P3: "ICESat-2 South" 20170511_01_182: 17:57:07.7 to 17:59:46.4 GPS



accum 2017_Greenland_P3: "ICESat-2 South" 20170511_01_183: 17:59:46.6 to 18:02:29.2 GPS



accum 2017_Greenland_P3: "ICESat-2 South" 20170511_01_184: 18:02:29.6 to 18:04:22.8 GPS

