




accum 2017_Greenland_P3: "Helheim-Kangerdlugssuaq Gap B" 20170505_02_001: 10:22:19.1 to 10:24:52.4 GPS



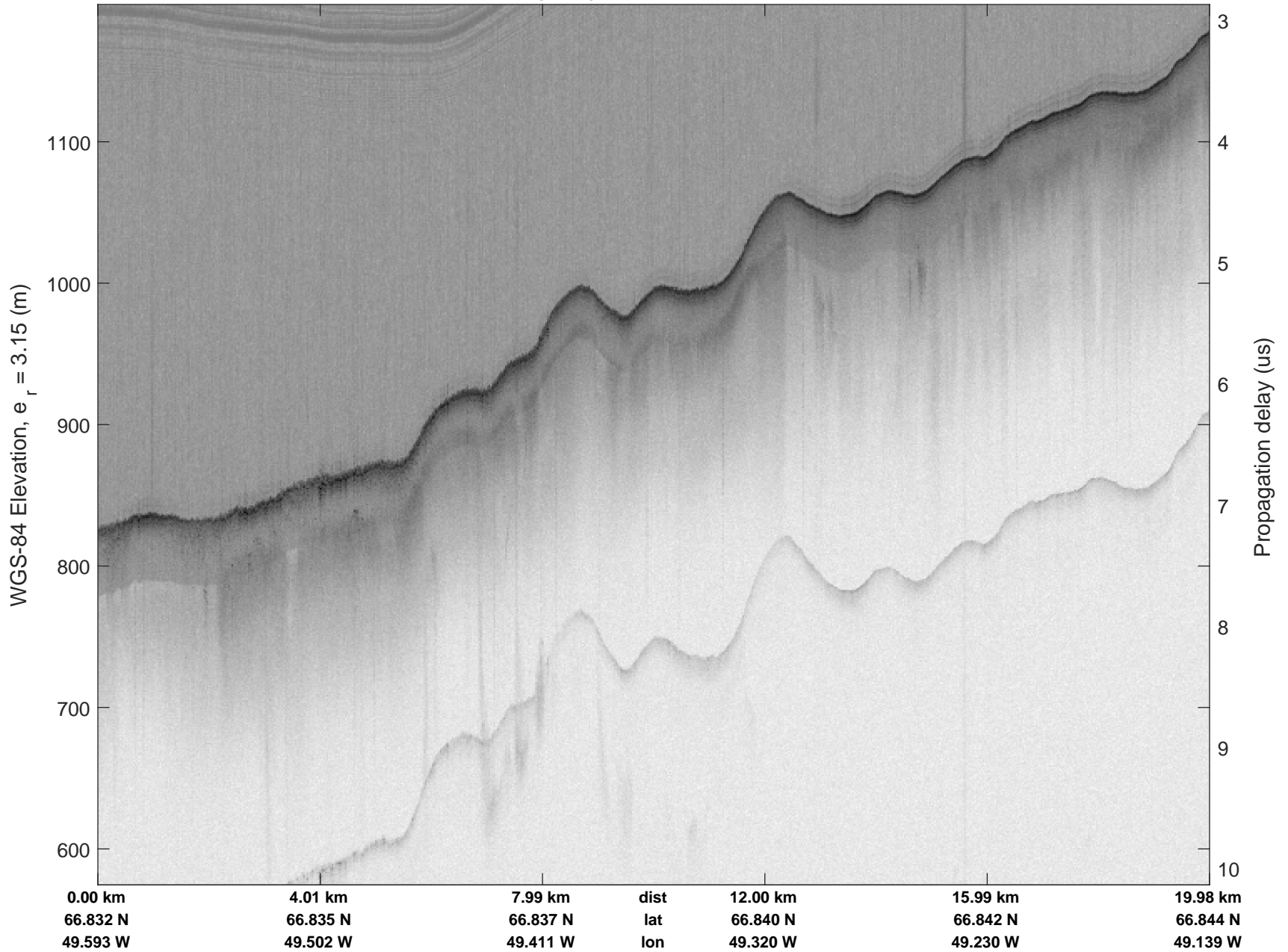
accum 2017_Greenland_P3: "Helheim-Kangerdlugssuaq Gap B" 20170505_02_002: 10:24:52.6 to 10:27:33.6 GPS



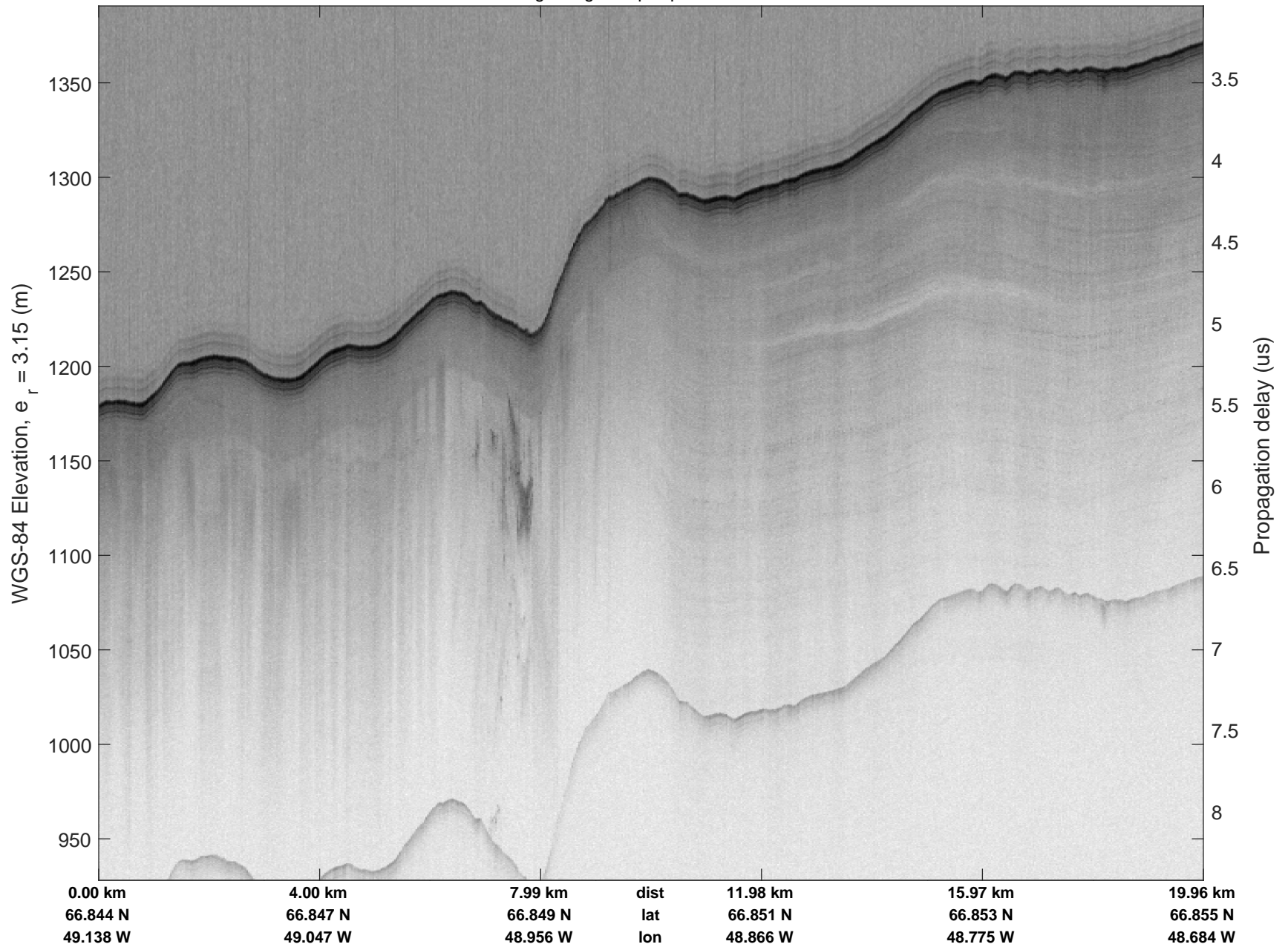
accum 2017_Greenland_P3: "Helheim-Kangerdlugssuaq Gap B" 20170505_02_003: 10:27:33.9 to 10:30:06.4 GPS




accum 2017_Greenland_P3: "Helheim-Kangerdlugssuaq Gap B" 20170505_02_004: 10:30:06.7 to 10:32:36.5 GPS




accum 2017_Greenland_P3: "Helheim-Kangerdlugssuaq Gap B" 20170505_02_005: 10:32:36.8 to 10:35:14.7 GPS




accum 2017_Greenland_P3: "Helheim-Kangerdlugssuaq Gap B" 20170505_02_006: 10:35:14.9 to 10:37:43.9 GPS




accum 2017_Greenland_P3: "Helheim-Kangerdlugssuaq Gap B" 20170505_02_007: 10:37:44.2 to 10:40:10.0 GPS




accum 2017_Greenland_P3: "Helheim-Kangerdlugssuaq Gap B" 20170505_02_008: 10:40:10.1 to 10:42:40.4 GPS




accum 2017_Greenland_P3: "Helheim-Kangerdlugssuaq Gap B" 20170505_02_009: 10:42:40.6 to 10:45:17.4 GPS




accum 2017_Greenland_P3: "Helheim-Kangerdlugssuaq Gap B" 20170505_02_010: 10:45:17.7 to 10:47:50.8 GPS




accum 2017_Greenland_P3: "Helheim-Kangerdlugssuaq Gap B" 20170505_02_011: 10:47:51.0 to 10:50:20.5 GPS




accum 2017_Greenland_P3: "Helheim-Kangerdlugssuaq Gap B" 20170505_02_012: 10:50:20.7 to 10:52:50.1 GPS




accum 2017_Greenland_P3: "Helheim-Kangerdlugssuaq Gap B" 20170505_02_013: 10:52:50.4 to 10:55:18.8 GPS




accum 2017_Greenland_P3: "Helheim-Kangerdlugssuaq Gap B" 20170505_02_014: 10:55:19.0 to 10:57:47.4 GPS




accum 2017_Greenland_P3: "Helheim-Kangerdlugssuaq Gap B" 20170505_02_015: 10:57:47.7 to 11:00:15.8 GPS




accum 2017_Greenland_P3: "Helheim-Kangerdlugssuaq Gap B" 20170505_02_016: 11:00:16.0 to 11:02:42.4 GPS




accum 2017_Greenland_P3: "Helheim-Kangerdlugssuaq Gap B" 20170505_02_017: 11:02:42.6 to 11:05:08.7 GPS




accum 2017_Greenland_P3: "Helheim-Kangerdlugssuaq Gap B" 20170505_02_018: 11:05:08.9 to 11:07:36.5 GPS




accum 2017_Greenland_P3: "Helheim-Kangerdlugssuaq Gap B" 20170505_02_019: 11:07:36.7 to 11:10:09.6 GPS




accum 2017_Greenland_P3: "Helheim-Kangerdlugssuaq Gap B" 20170505_02_020: 11:10:09.9 to 11:12:43.2 GPS




accum 2017_Greenland_P3: "Helheim-Kangerdlugssuaq Gap B" 20170505_02_021: 11:12:43.4 to 11:15:14.1 GPS




accum 2017_Greenland_P3: "Helheim-Kangerdlugssuaq Gap B" 20170505_02_022: 11:15:14.3 to 11:17:39.4 GPS




accum 2017_Greenland_P3: "Helheim-Kangerdlugssuaq Gap B" 20170505_02_023: 11:17:39.6 to 11:20:05.3 GPS




accum 2017_Greenland_P3: "Helheim-Kangerdlugssuaq Gap B" 20170505_02_024: 11:20:05.5 to 11:22:30.9 GPS




accum 2017_Greenland_P3: "Helheim-Kangerdlugssuaq Gap B" 20170505_02_025: 11:22:31.1 to 11:24:57.0 GPS




accum 2017_Greenland_P3: "Helheim-Kangerdlugssuaq Gap B" 20170505_02_026: 11:24:57.2 to 11:27:20.3 GPS




accum 2017_Greenland_P3: "Helheim-Kangerdlugssuaq Gap B" 20170505_02_027: 11:27:20.5 to 11:29:42.1 GPS




accum 2017_Greenland_P3: "Helheim-Kangerdlugssuaq Gap B" 20170505_02_028: 11:29:42.3 to 11:32:11.3 GPS




accum 2017_Greenland_P3: "Helheim-Kangerdlugssuaq Gap B" 20170505_02_029: 11:32:11.5 to 11:34:39.6 GPS




accum 2017_Greenland_P3: "Helheim-Kangerdlugssuaq Gap B" 20170505_02_030: 11:34:39.7 to 11:37:12.2 GPS




accum 2017_Greenland_P3: "Helheim-Kangerdlugssuaq Gap B" 20170505_02_031: 11:37:12.4 to 11:39:34.4 GPS




accum 2017_Greenland_P3: "Helheim-Kangerdlugssuaq Gap B" 20170505_02_032: 11:39:34.6 to 11:42:03.0 GPS




accum 2017_Greenland_P3: "Helheim-Kangerdlugssuaq Gap B" 20170505_02_033: 11:42:03.3 to 11:44:31.5 GPS




accum 2017_Greenland_P3: "Helheim-Kangerdlugssuaq Gap B" 20170505_02_034: 11:44:31.8 to 11:47:06.5 GPS




accum 2017_Greenland_P3: "Helheim-Kangerdlugssuaq Gap B" 20170505_02_035: 11:47:06.8 to 11:49:36.4 GPS




accum 2017_Greenland_P3: "Helheim-Kangerdlugssuaq Gap B" 20170505_02_036: 11:49:36.7 to 11:52:07.9 GPS




accum 2017_Greenland_P3: "Helheim-Kangerdlugssuaq Gap B" 20170505_02_037: 11:52:08.2 to 11:54:34.9 GPS




accum 2017_Greenland_P3: "Helheim-Kangerdlugssuaq Gap B" 20170505_02_038: 11:54:35.1 to 11:57:03.2 GPS




accum 2017_Greenland_P3: "Helheim-Kangerdlugssuaq Gap B" 20170505_02_039: 11:57:03.4 to 11:59:37.4 GPS




accum 2017_Greenland_P3: "Helheim-Kangerdlugssuaq Gap B" 20170505_02_040: 11:59:37.7 to 12:02:22.2 GPS




accum 2017_Greenland_P3: "Helheim-Kangerdlugssuaq Gap B" 20170505_02_041: 12:02:22.4 to 12:04:44.7 GPS




accum 2017_Greenland_P3: "Helheim-Kangerdlugssuaq Gap B" 20170505_02_042: 12:04:45.0 to 12:07:17.7 GPS




accum 2017_Greenland_P3: "Helheim-Kangerdlugssuaq Gap B" 20170505_02_043: 12:07:17.9 to 12:09:51.2 GPS




accum 2017_Greenland_P3: "Helheim-Kangerdlugssuaq Gap B" 20170505_02_044: 12:09:51.4 to 12:12:19.2 GPS




accum 2017_Greenland_P3: "Helheim-Kangerdlugssuaq Gap B" 20170505_02_045: 12:12:19.5 to 12:14:42.8 GPS




accum 2017_Greenland_P3: "Helheim-Kangerdlugssuaq Gap B" 20170505_02_046: 12:14:43.0 to 12:17:15.8 GPS




accum 2017_Greenland_P3: "Helheim-Kangerdlugssuaq Gap B" 20170505_02_047: 12:17:16.1 to 12:19:52.2 GPS




accum 2017_Greenland_P3: "Helheim-Kangerdlugssuaq Gap B" 20170505_02_048: 12:19:52.4 to 12:22:29.8 GPS




accum 2017_Greenland_P3: "Helheim-Kangerdlugssuaq Gap B" 20170505_02_049: 12:22:30.1 to 12:24:58.3 GPS




accum 2017_Greenland_P3: "Helheim-Kangerdlugssuaq Gap B" 20170505_02_050: 12:24:58.5 to 12:27:25.8 GPS




accum 2017_Greenland_P3: "Helheim-Kangerdlugssuaq Gap B" 20170505_02_051: 12:27:26.0 to 12:29:57.7 GPS




accum 2017_Greenland_P3: "Helheim-Kangerdlugssuaq Gap B" 20170505_02_052: 12:29:57.9 to 12:32:32.3 GPS




accum 2017_Greenland_P3: "Helheim-Kangerdlugssuaq Gap B" 20170505_02_053: 12:32:32.5 to 12:35:15.6 GPS




accum 2017_Greenland_P3: "Helheim-Kangerdlugssuaq Gap B" 20170505_02_054: 12:35:15.8 to 12:37:49.6 GPS




accum 2017_Greenland_P3: "Helheim-Kangerdlugssuaq Gap B" 20170505_02_055: 12:37:49.9 to 12:40:22.6 GPS




accum 2017_Greenland_P3: "Helheim-Kangerdlugssuaq Gap B" 20170505_02_056: 12:40:22.8 to 12:42:42.9 GPS




accum 2017_Greenland_P3: "Helheim-Kangerdlugssuaq Gap B" 20170505_02_057: 12:42:43.1 to 12:45:06.7 GPS




accum 2017_Greenland_P3: "Helheim-Kangerdlugssuaq Gap B" 20170505_02_058: 12:45:06.8 to 12:47:40.4 GPS




accum 2017_Greenland_P3: "Helheim-Kangerdlugssuaq Gap B" 20170505_02_059: 12:47:40.7 to 12:50:16.4 GPS




accum 2017_Greenland_P3: "Helheim-Kangerdlugssuaq Gap B" 20170505_02_060: 12:50:16.6 to 12:52:44.4 GPS




accum 2017_Greenland_P3: "Helheim-Kangerdlugssuaq Gap B" 20170505_02_061: 12:52:44.6 to 12:55:14.7 GPS




accum 2017_Greenland_P3: "Helheim-Kangerdlugssuaq Gap B" 20170505_02_062: 12:55:15.0 to 12:57:51.0 GPS




accum 2017_Greenland_P3: "Helheim-Kangerdlugssuaq Gap B" 20170505_02_063: 12:57:51.2 to 13:00:34.4 GPS




accum 2017_Greenland_P3: "Helheim-Kangerdlugssuaq Gap B" 20170505_02_064: 13:00:34.7 to 13:03:13.3 GPS




accum 2017_Greenland_P3: "Helheim-Kangerdlugssuaq Gap B" 20170505_02_065: 13:03:13.5 to 13:05:47.6 GPS




accum 2017_Greenland_P3: "Helheim-Kangerdlugssuaq Gap B" 20170505_02_066: 13:05:47.8 to 13:08:09.0 GPS




accum 2017_Greenland_P3: "Helheim-Kangerdlugssuaq Gap B" 20170505_02_067: 13:08:09.2 to 13:10:30.0 GPS



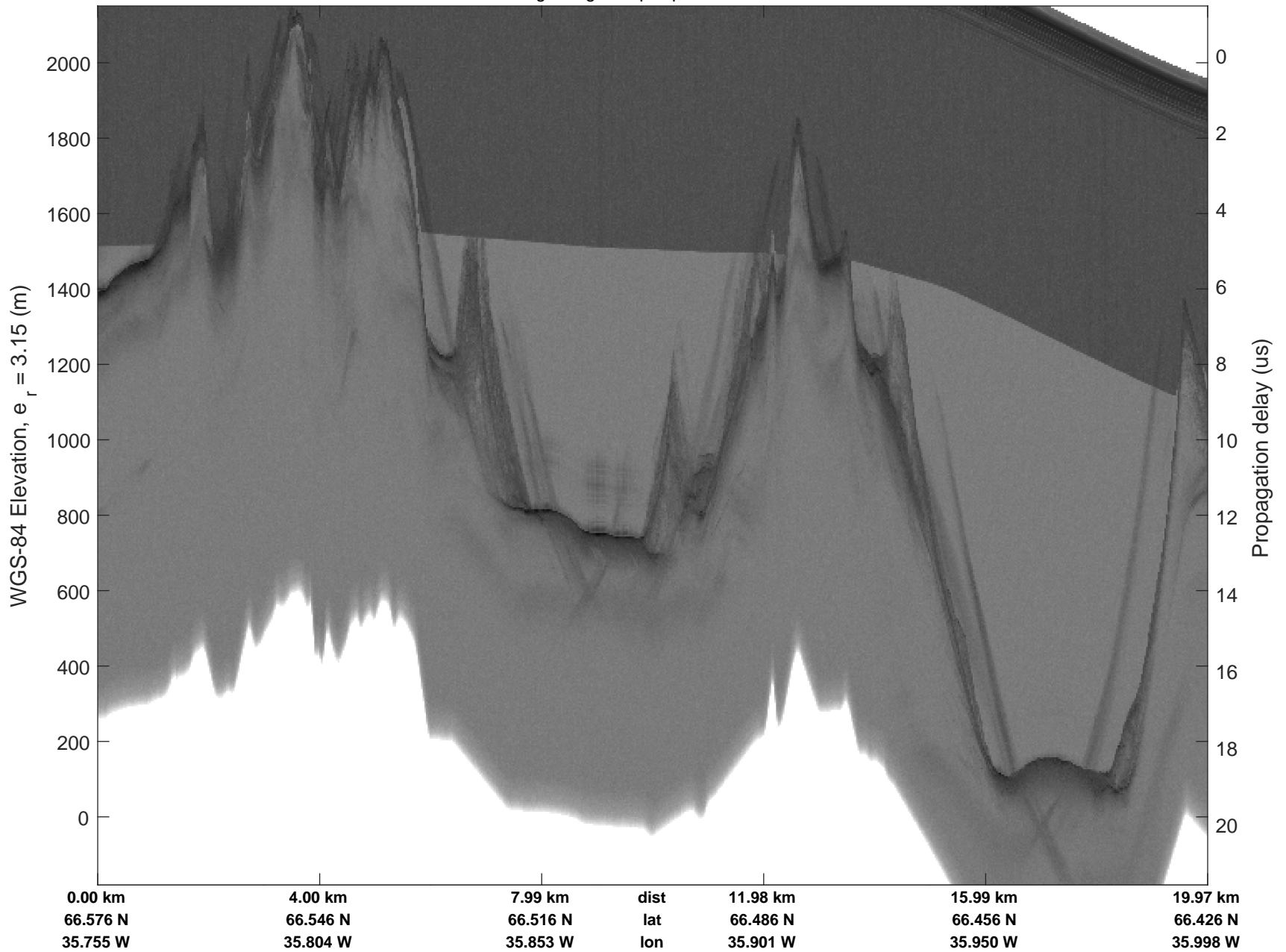
accum 2017_Greenland_P3: "Helheim-Kangerdlugssuaq Gap B" 20170505_02_068: 13:10:30.3 to 13:12:51.9 GPS




accum 2017_Greenland_P3: "Helheim-Kangerdlugssuaq Gap B" 20170505_02_069: 13:12:52.2 to 13:15:16.0 GPS




accum 2017_Greenland_P3: "Helheim-Kangerdlugssuaq Gap B" 20170505_02_070: 13:15:16.3 to 13:17:39.2 GPS




accum 2017_Greenland_P3: "Helheim-Kangerdlugssuaq Gap B" 20170505_02_071: 13:17:39.5 to 13:20:08.4 GPS




accum 2017_Greenland_P3: "Helheim-Kangerdlugssuaq Gap B" 20170505_02_072: 13:20:08.7 to 13:22:47.6 GPS




accum 2017_Greenland_P3: "Helheim-Kangerdlugssuaq Gap B" 20170505_02_073: 13:22:47.8 to 13:25:21.3 GPS




accum 2017_Greenland_P3: "Helheim-Kangerdlugssuaq Gap B" 20170505_02_074: 13:25:21.5 to 13:27:56.5 GPS




accum 2017_Greenland_P3: "Helheim-Kangerdlugssuaq Gap B" 20170505_02_075: 13:27:56.8 to 13:30:19.2 GPS




accum 2017_Greenland_P3: "Helheim-Kangerdlugssuaq Gap B" 20170505_02_076: 13:30:19.4 to 13:32:39.2 GPS




accum 2017_Greenland_P3: "Helheim-Kangerdlugssuaq Gap B" 20170505_02_077: 13:32:39.4 to 13:34:56.9 GPS




accum 2017_Greenland_P3: "Helheim-Kangerdlugssuaq Gap B" 20170505_02_078: 13:34:57.1 to 13:37:27.1 GPS




accum 2017_Greenland_P3: "Helheim-Kangerdlugssuaq Gap B" 20170505_02_079: 13:37:27.4 to 13:39:56.6 GPS




accum 2017_Greenland_P3: "Helheim-Kangerdlugssuaq Gap B" 20170505_02_080: 13:39:56.7 to 13:42:20.0 GPS




accum 2017_Greenland_P3: "Helheim-Kangerdlugssuaq Gap B" 20170505_02_081: 13:42:20.3 to 13:44:43.0 GPS




accum 2017_Greenland_P3: "Helheim-Kangerdlugssuaq Gap B" 20170505_02_082: 13:44:43.2 to 13:47:15.4 GPS




accum 2017_Greenland_P3: "Helheim-Kangerdlugssuaq Gap B" 20170505_02_083: 13:47:15.7 to 13:49:44.2 GPS




accum 2017_Greenland_P3: "Helheim-Kangerdlugssuaq Gap B" 20170505_02_084: 13:49:44.4 to 13:52:14.0 GPS




accum 2017_Greenland_P3: "Helheim-Kangerdlugssuaq Gap B" 20170505_02_085: 13:52:14.3 to 13:54:42.4 GPS




accum 2017_Greenland_P3: "Helheim-Kangerdlugssuaq Gap B" 20170505_02_086: 13:54:42.6 to 13:57:14.1 GPS




accum 2017_Greenland_P3: "Helheim-Kangerdlugssuaq Gap B" 20170505_02_087: 13:57:14.3 to 13:59:51.5 GPS




accum 2017_Greenland_P3: "Helheim-Kangerdlugssuaq Gap B" 20170505_02_088: 13:59:51.8 to 14:02:27.2 GPS




accum 2017_Greenland_P3: "Helheim-Kangerdlugssuaq Gap B" 20170505_02_089: 14:02:27.4 to 14:04:45.1 GPS




accum 2017_Greenland_P3: "Helheim-Kangerdlugssuaq Gap B" 20170505_02_090: 14:04:45.3 to 14:07:28.2 GPS




accum 2017_Greenland_P3: "Helheim-Kangerdlugssuaq Gap B" 20170505_02_091: 14:07:28.5 to 14:09:58.2 GPS




accum 2017_Greenland_P3: "Helheim-Kangerdlugssuaq Gap B" 20170505_02_092: 14:09:58.5 to 14:12:28.4 GPS




accum 2017_Greenland_P3: "Helheim-Kangerdlugssuaq Gap B" 20170505_02_093: 14:12:28.6 to 14:14:48.9 GPS




accum 2017_Greenland_P3: "Helheim-Kangerdlugssuaq Gap B" 20170505_02_094: 14:14:49.2 to 14:17:04.8 GPS




accum 2017_Greenland_P3: "Helheim-Kangerdlugssuaq Gap B" 20170505_02_095: 14:17:05.0 to 14:19:28.5 GPS




accum 2017_Greenland_P3: "Helheim-Kangerdlugssuaq Gap B" 20170505_02_096: 14:19:28.7 to 14:21:56.5 GPS




accum 2017_Greenland_P3: "Helheim-Kangerdlugssuaq Gap B" 20170505_02_097: 14:21:56.8 to 14:24:17.0 GPS




accum 2017_Greenland_P3: "Helheim-Kangerdlugssuaq Gap B" 20170505_02_098: 14:24:17.3 to 14:26:44.6 GPS




accum 2017_Greenland_P3: "Helheim-Kangerdlugssuaq Gap B" 20170505_02_099: 14:26:44.8 to 14:29:05.1 GPS




accum 2017_Greenland_P3: "Helheim-Kangerdlugssuaq Gap B" 20170505_02_100: 14:29:05.4 to 14:31:30.4 GPS




accum 2017_Greenland_P3: "Helheim-Kangerdlugssuaq Gap B" 20170505_02_101: 14:31:30.7 to 14:33:50.3 GPS




accum 2017_Greenland_P3: "Helheim-Kangerdlugssuaq Gap B" 20170505_02_102: 14:33:50.5 to 14:36:14.2 GPS




accum 2017_Greenland_P3: "Helheim-Kangerdlugssuaq Gap B" 20170505_02_103: 14:36:14.5 to 14:38:26.2 GPS




accum 2017_Greenland_P3: "Helheim-Kangerdlugssuaq Gap B" 20170505_02_104: 14:38:26.4 to 14:41:03.3 GPS




accum 2017_Greenland_P3: "Helheim-Kangerdlugssuaq Gap B" 20170505_02_105: 14:41:03.6 to 14:43:43.2 GPS




accum 2017_Greenland_P3: "Helheim-Kangerdlugssuaq Gap B" 20170505_02_106: 14:43:43.5 to 14:46:20.5 GPS




accum 2017_Greenland_P3: "Helheim-Kangerdlugssuaq Gap B" 20170505_02_107: 14:46:20.8 to 14:48:53.5 GPS




accum 2017_Greenland_P3: "Helheim-Kangerdlugssuaq Gap B" 20170505_02_108: 14:48:53.7 to 14:51:26.5 GPS




accum 2017_Greenland_P3: "Helheim-Kangerdlugssuaq Gap B" 20170505_02_109: 14:51:26.8 to 14:53:47.8 GPS




accum 2017_Greenland_P3: "Helheim-Kangerdlugssuaq Gap B" 20170505_02_110: 14:53:48.1 to 14:56:16.9 GPS




accum 2017_Greenland_P3: "Helheim-Kangerdlugssuaq Gap B" 20170505_02_111: 14:56:17.1 to 14:58:39.5 GPS




accum 2017_Greenland_P3: "Helheim-Kangerdlugssuaq Gap B" 20170505_02_112: 14:58:39.8 to 15:01:10.1 GPS




accum 2017_Greenland_P3: "Helheim-Kangerdlugssuaq Gap B" 20170505_02_113: 15:01:10.3 to 15:03:35.1 GPS




accum 2017_Greenland_P3: "Helheim-Kangerdlugssuaq Gap B" 20170505_02_114: 15:03:35.4 to 15:06:01.4 GPS




accum 2017_Greenland_P3: "Helheim-Kangerdlugssuaq Gap B" 20170505_02_115: 15:06:01.6 to 15:08:36.9 GPS




accum 2017_Greenland_P3: "Helheim-Kangerdlugssuaq Gap B" 20170505_02_116: 15:08:37.2 to 15:11:05.0 GPS




accum 2017_Greenland_P3: "Helheim-Kangerdlugssuaq Gap B" 20170505_02_117: 15:11:05.2 to 15:13:32.2 GPS




accum 2017_Greenland_P3: "Helheim-Kangerdlugssuaq Gap B" 20170505_02_118: 15:13:32.4 to 15:16:03.1 GPS




accum 2017_Greenland_P3: "Helheim-Kangerdlugssuaq Gap B" 20170505_02_119: 15:16:03.3 to 15:18:36.0 GPS




accum 2017_Greenland_P3: "Helheim-Kangerdlugssuaq Gap B" 20170505_02_120: 15:18:36.2 to 15:21:19.0 GPS




accum 2017_Greenland_P3: "Helheim-Kangerdlugssuaq Gap B" 20170505_02_121: 15:21:19.2 to 15:24:06.4 GPS




accum 2017_Greenland_P3: "Helheim-Kangerdlugssuaq Gap B" 20170505_02_122: 15:24:06.6 to 15:26:41.2 GPS




accum 2017_Greenland_P3: "Helheim-Kangerdlugssuaq Gap B" 20170505_02_123: 15:26:41.5 to 15:29:15.3 GPS




accum 2017_Greenland_P3: "Helheim-Kangerdlugssuaq Gap B" 20170505_02_124: 15:29:15.6 to 15:31:54.7 GPS




accum 2017_Greenland_P3: "Helheim-Kangerdlugssuaq Gap B" 20170505_02_125: 15:31:55.0 to 15:34:22.2 GPS




accum 2017_Greenland_P3: "Helheim-Kangerdlugssuaq Gap B" 20170505_02_126: 15:34:22.5 to 15:36:52.8 GPS




accum 2017_Greenland_P3: "Helheim-Kangerdlugssuaq Gap B" 20170505_02_127: 15:36:53.0 to 15:39:23.3 GPS




accum 2017_Greenland_P3: "Helheim-Kangerdlugssuaq Gap B" 20170505_02_128: 15:39:23.6 to 15:41:56.3 GPS




accum 2017_Greenland_P3: "Helheim-Kangerdlugssuaq Gap B" 20170505_02_129: 15:41:56.6 to 15:44:28.1 GPS




accum 2017_Greenland_P3: "Helheim-Kangerdlugssuaq Gap B" 20170505_02_130: 15:44:28.4 to 15:47:01.8 GPS




accum 2017_Greenland_P3: "Helheim-Kangerdlugssuaq Gap B" 20170505_02_131: 15:47:02.0 to 15:49:33.9 GPS




accum 2017_Greenland_P3: "Helheim-Kangerdlugssuaq Gap B" 20170505_02_132: 15:49:34.2 to 15:52:21.6 GPS




accum 2017_Greenland_P3: "Helheim-Kangerdlugssuaq Gap B" 20170505_02_133: 15:52:21.8 to 15:55:05.0 GPS




accum 2017_Greenland_P3: "Helheim-Kangerdlugssuaq Gap B" 20170505_02_134: 15:55:05.2 to 15:57:52.9 GPS




accum 2017_Greenland_P3: "Helheim-Kangerdlugssuaq Gap B" 20170505_02_135: 15:57:53.2 to 16:00:35.1 GPS




accum 2017_Greenland_P3: "Helheim-Kangerdlugssuaq Gap B" 20170505_02_136: 16:00:35.3 to 16:03:20.0 GPS




accum 2017_Greenland_P3: "Helheim-Kangerdlugssuaq Gap B" 20170505_02_137: 16:03:20.3 to 16:06:13.0 GPS




accum 2017_Greenland_P3: "Helheim-Kangerdlugssuaq Gap B" 20170505_02_138: 16:06:13.2 to 16:09:12.7 GPS




accum 2017_Greenland_P3: "Helheim-Kangerdlugssuaq Gap B" 20170505_02_139: 16:09:13.0 to 16:12:08.9 GPS




accum 2017_Greenland_P3: "Helheim-Kangerdlugssuaq Gap B" 20170505_02_140: 16:12:09.2 to 16:14:58.0 GPS




accum 2017_Greenland_P3: "Helheim-Kangerdlugssuaq Gap B" 20170505_02_141: 16:14:58.2 to 16:17:51.4 GPS




accum 2017_Greenland_P3: "Helheim-Kangerdlugssuaq Gap B" 20170505_02_142: 16:17:51.6 to 16:20:52.5 GPS




accum 2017_Greenland_P3: "Helheim-Kangerdlugssuaq Gap B" 20170505_02_143: 16:20:52.8 to 16:23:48.9 GPS




accum 2017_Greenland_P3: "Helheim-Kangerdlugssuaq Gap B" 20170505_02_144: 16:23:49.2 to 16:26:42.5 GPS




accum 2017_Greenland_P3: "Helheim-Kangerdlugssuaq Gap B" 20170505_02_145: 16:26:42.7 to 16:29:30.8 GPS




accum 2017_Greenland_P3: "Helheim-Kangerdlugssuaq Gap B" 20170505_02_146: 16:29:31.0 to 16:32:17.2 GPS




accum 2017_Greenland_P3: "Helheim-Kangerdlugssuaq Gap B" 20170505_02_147: 16:32:17.5 to 16:34:56.1 GPS




accum 2017_Greenland_P3: "Helheim-Kangerdlugssuaq Gap B" 20170505_02_148: 16:34:56.4 to 16:37:29.8 GPS




accum 2017_Greenland_P3: "Helheim-Kangerdlugssuaq Gap B" 20170505_02_149: 16:37:30.1 to 16:39:56.0 GPS




accum 2017_Greenland_P3: "Helheim-Kangerdlugssuaq Gap B" 20170505_02_150: 16:39:56.2 to 16:42:20.6 GPS




accum 2017_Greenland_P3: "Helheim-Kangerdlugssuaq Gap B" 20170505_02_151: 16:42:20.8 to 16:44:45.5 GPS




accum 2017_Greenland_P3: "Helheim-Kangerdlugssuaq Gap B" 20170505_02_152: 16:44:45.8 to 16:47:16.0 GPS




accum 2017_Greenland_P3: "Helheim-Kangerdlugssuaq Gap B" 20170505_02_153: 16:47:16.2 to 16:49:42.7 GPS




accum 2017_Greenland_P3: "Helheim-Kangerdlugssuaq Gap B" 20170505_02_154: 16:49:43.0 to 16:52:06.0 GPS




accum 2017_Greenland_P3: "Helheim-Kangerdlugssuaq Gap B" 20170505_02_155: 16:52:06.3 to 16:54:32.2 GPS




accum 2017_Greenland_P3: "Helheim-Kangerdlugssuaq Gap B" 20170505_02_156: 16:54:32.5 to 16:57:07.8 GPS




accum 2017_Greenland_P3: "Helheim-Kangerdlugssuaq Gap B" 20170505_02_157: 16:57:08.1 to 16:59:58.7 GPS




accum 2017_Greenland_P3: "Helheim-Kangerdlugssuaq Gap B" 20170505_02_158: 16:59:58.9 to 17:02:40.8 GPS




accum 2017_Greenland_P3: "Helheim-Kangerdlugssuaq Gap B" 20170505_02_159: 17:02:41.0 to 17:05:26.2 GPS




accum 2017_Greenland_P3: "Helheim-Kangerdlugssuaq Gap B" 20170505_02_160: 17:05:26.5 to 17:08:10.7 GPS




accum 2017_Greenland_P3: "Helheim-Kangerdlugssuaq Gap B" 20170505_02_161: 17:08:11.0 to 17:10:48.1 GPS




accum 2017_Greenland_P3: "Helheim-Kangerdlugssuaq Gap B" 20170505_02_162: 17:10:48.3 to 17:13:19.8 GPS



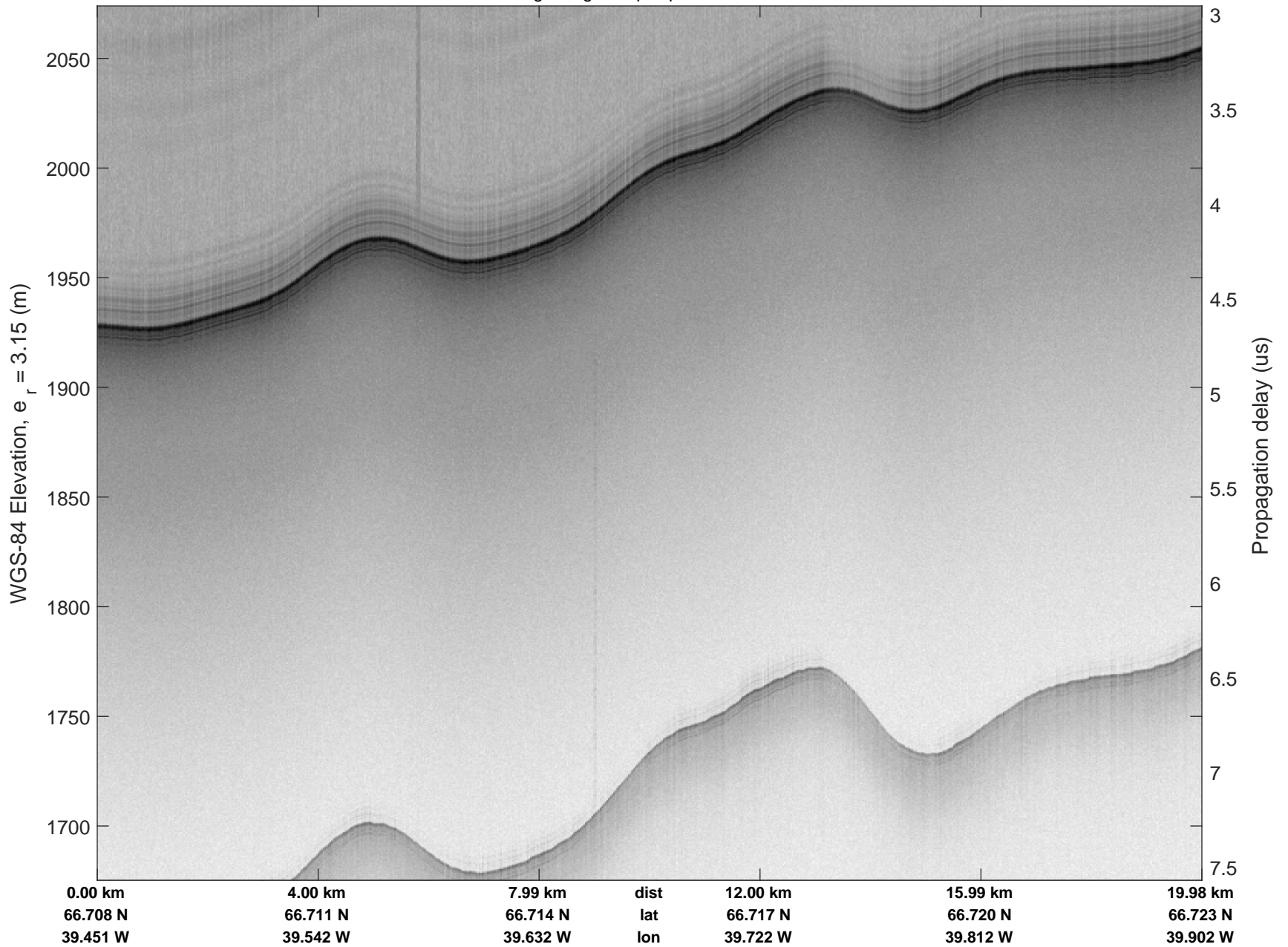
accum 2017_Greenland_P3: "Helheim-Kangerdlugssuaq Gap B" 20170505_02_163: 17:13:20.1 to 17:15:47.4 GPS




accum 2017_Greenland_P3: "Helheim-Kangerdlugssuaq Gap B" 20170505_02_164: 17:15:47.6 to 17:18:08.8 GPS




accum 2017_Greenland_P3: "Helheim-Kangerdlugssuaq Gap B" 20170505_02_165: 17:18:09.1 to 17:20:38.5 GPS




accum 2017_Greenland_P3: "Helheim-Kangerdlugssuaq Gap B" 20170505_02_166: 17:20:38.7 to 17:23:02.9 GPS



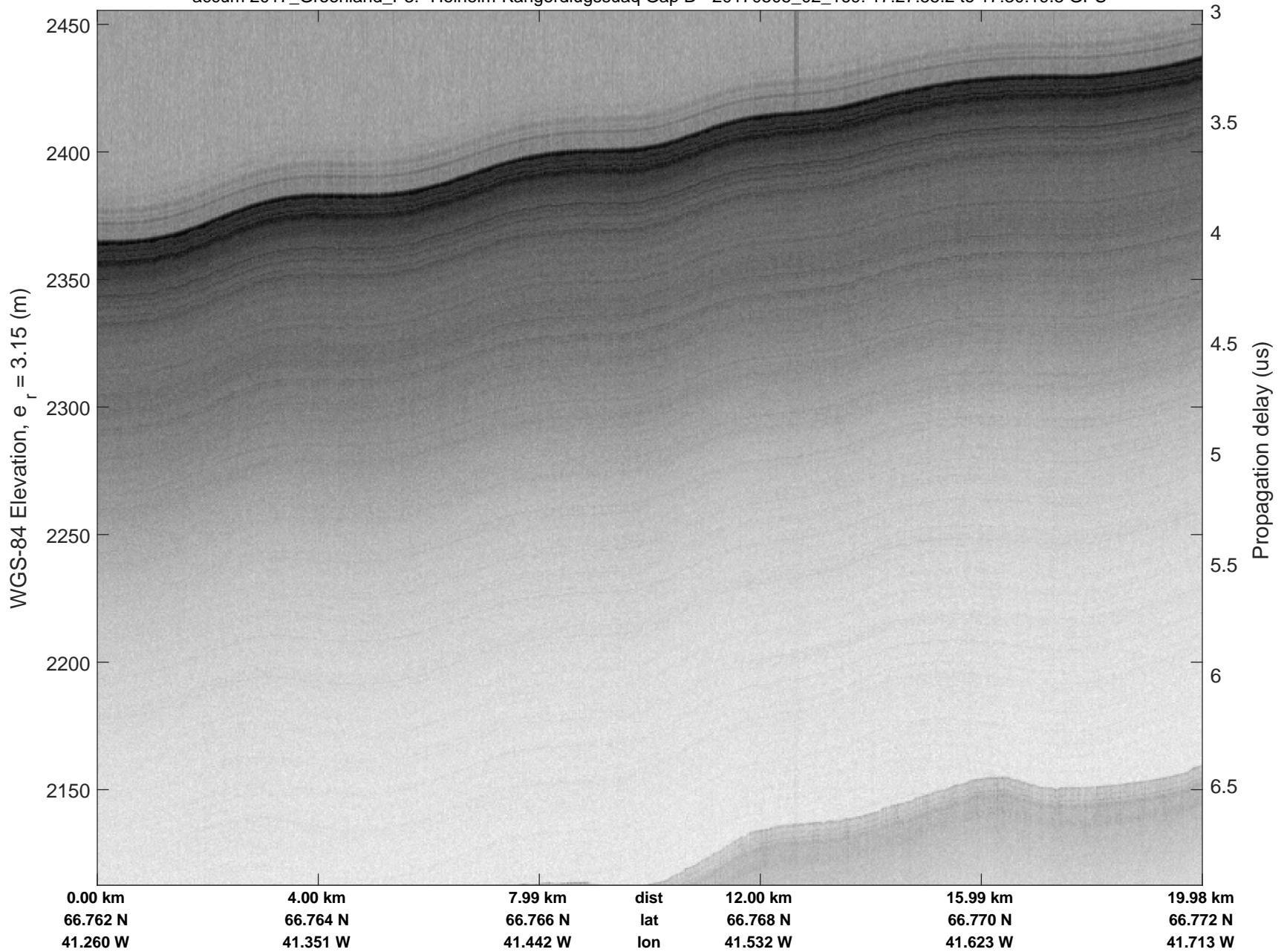
accum 2017_Greenland_P3: "Helheim-Kangerdlugssuaq Gap B" 20170505_02_167: 17:23:03.1 to 17:25:29.8 GPS




accum 2017_Greenland_P3: "Helheim-Kangerdlugssuaq Gap B" 20170505_02_168: 17:25:30.1 to 17:27:55.0 GPS




accum 2017_Greenland_P3: "Helheim-Kangerdlugssuaq Gap B" 20170505_02_169: 17:27:55.2 to 17:30:19.8 GPS




accum 2017_Greenland_P3: "Helheim-Kangerdlugssuaq Gap B" 20170505_02_170: 17:30:20.0 to 17:32:43.4 GPS




accum 2017_Greenland_P3: "Helheim-Kangerdlugssuaq Gap B" 20170505_02_171: 17:32:43.6 to 17:35:07.2 GPS




accum 2017_Greenland_P3: "Helheim-Kangerdlugssuaq Gap B" 20170505_02_172: 17:35:07.4 to 17:37:30.8 GPS




accum 2017_Greenland_P3: "Helheim-Kangerdlugssuaq Gap B" 20170505_02_173: 17:37:31.0 to 17:39:52.0 GPS




accum 2017_Greenland_P3: "Helheim-Kangerdlugssuaq Gap B" 20170505_02_174: 17:39:52.2 to 17:42:07.9 GPS




accum 2017_Greenland_P3: "Helheim-Kangerdlugssuaq Gap B" 20170505_02_175: 17:42:08.2 to 17:44:31.3 GPS




accum 2017_Greenland_P3: "Helheim-Kangerdlugssuaq Gap B" 20170505_02_176: 17:44:31.5 to 17:46:50.4 GPS




accum 2017_Greenland_P3: "Helheim-Kangerdlugssuaq Gap B" 20170505_02_177: 17:46:50.6 to 17:49:11.9 GPS




accum 2017_Greenland_P3: "Helheim-Kangerdlugssuaq Gap B" 20170505_02_178: 17:49:12.1 to 17:51:34.1 GPS




accum 2017_Greenland_P3: "Helheim-Kangerdlugssuaq Gap B" 20170505_02_179: 17:51:34.3 to 17:53:57.2 GPS




accum 2017_Greenland_P3: "Helheim-Kangerdlugssuaq Gap B" 20170505_02_180: 17:53:57.4 to 17:56:22.3 GPS




accum 2017_Greenland_P3: "Helheim-Kangerdlugssuaq Gap B" 20170505_02_181: 17:56:22.5 to 17:58:47.3 GPS




accum 2017_Greenland_P3: "Helheim-Kangerdlugssuaq Gap B" 20170505_02_182: 17:58:47.5 to 18:01:13.5 GPS




accum 2017_Greenland_P3: "Helheim-Kangerdlugssuaq Gap B" 20170505_02_183: 18:01:13.7 to 18:03:43.9 GPS




accum 2017_Greenland_P3: "Helheim-Kangerdlugssuaq Gap B" 20170505_02_184: 18:03:44.1 to 18:06:12.0 GPS




accum 2017_Greenland_P3: "Helheim-Kangerdlugssuaq Gap B" 20170505_02_185: 18:06:12.2 to 18:08:36.0 GPS



accum 2017_Greenland_P3: "Helheim-Kangerdlugssuaq Gap B" 20170505_02_186: 18:08:36.2 to 18:11:16.6 GPS



accum 2017_Greenland_P3: "Helheim-Kangerdlugssuaq Gap B" 20170505_02_187: 18:11:16.8 to 18:14:07.8 GPS



accum 2017_Greenland_P3: "Helheim-Kangerdlugssuaq Gap B" 20170505_02_188: 18:14:08.1 to 18:16:26.9 GPS

