




accum 2017_Greenland_P3: "Devon-Bylot 01" 20170426_02_001: 12:37:55.4 to 12:40:24.9 GPS




accum 2017_Greenland_P3: "Devon-Bylot 01" 20170426_02_002: 12:40:25.1 to 12:43:16.0 GPS




accum 2017_Greenland_P3: "Devon-Bylot 01" 20170426_02_003: 12:43:16.3 to 12:46:03.8 GPS




accum 2017_Greenland_P3: "Devon-Bylot 01" 20170426_02_004: 12:46:04.0 to 12:48:27.1 GPS




accum 2017_Greenland_P3: "Devon-Bylot 01" 20170426_02_005: 12:48:27.4 to 12:50:47.4 GPS




accum 2017_Greenland_P3: "Devon-Bylot 01" 20170426_02_006: 12:50:47.7 to 12:53:13.3 GPS



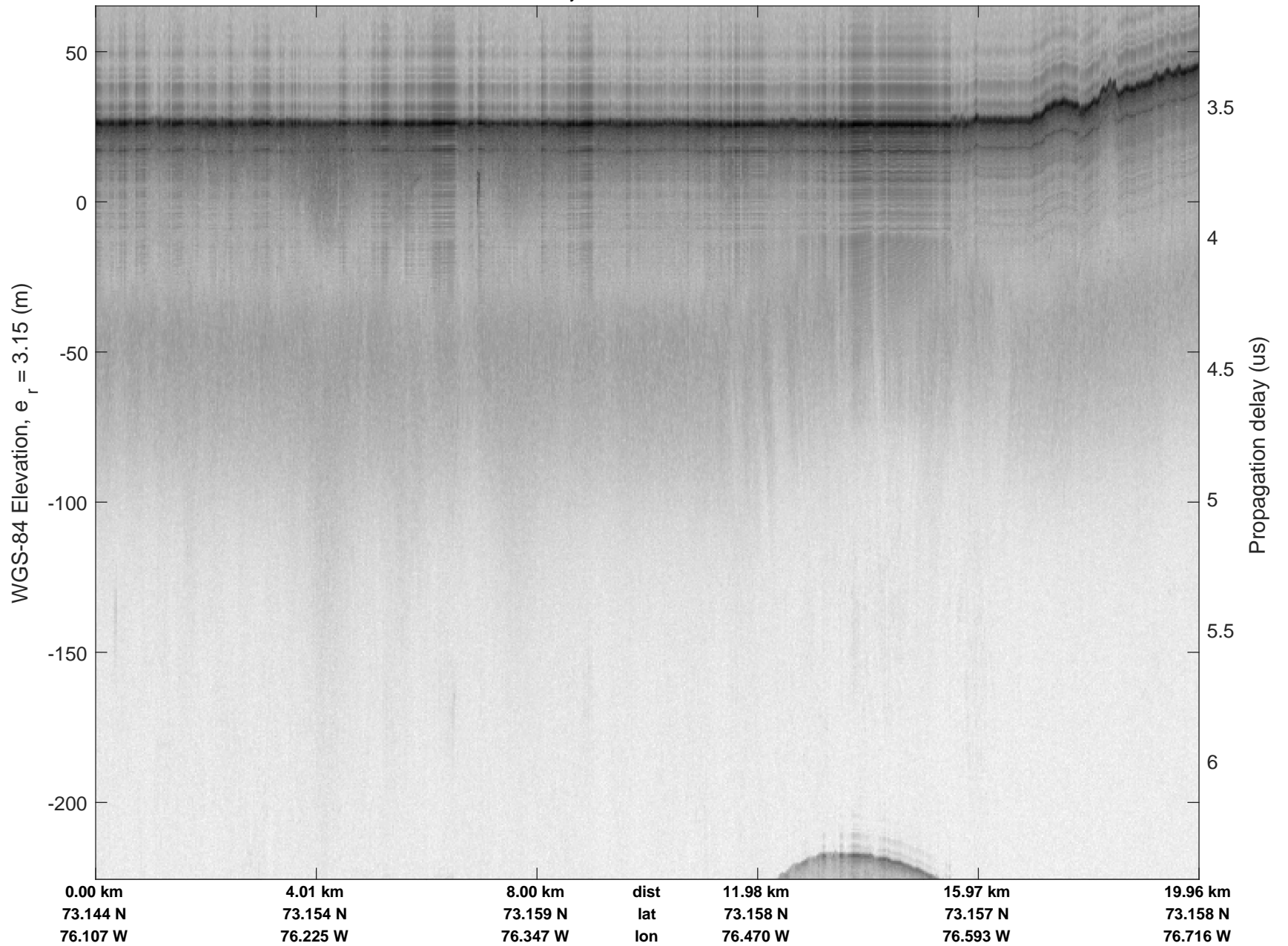
accum 2017_Greenland_P3: "Devon-Bylot 01" 20170426_02_007: 12:53:13.6 to 12:55:42.7 GPS




accum 2017_Greenland_P3: "Devon-Bylot 01" 20170426_02_008: 12:55:43.0 to 12:58:19.3 GPS




accum 2017_Greenland_P3: "Devon-Bylot 01" 20170426_02_009: 12:58:19.6 to 13:00:54.3 GPS




accum 2017_Greenland_P3: "Devon-Bylot 01" 20170426_02_010: 13:00:54.6 to 13:03:23.3 GPS




accum 2017_Greenland_P3: "Devon-Bylot 01" 20170426_02_011: 13:03:23.6 to 13:05:55.5 GPS




accum 2017_Greenland_P3: "Devon-Bylot 01" 20170426_02_012: 13:05:55.8 to 13:08:14.5 GPS




accum 2017_Greenland_P3: "Devon-Bylot 01" 20170426_02_013: 13:08:14.7 to 13:10:44.2 GPS




accum 2017_Greenland_P3: "Devon-Bylot 01" 20170426_02_014: 13:10:44.5 to 13:13:17.5 GPS




accum 2017_Greenland_P3: "Devon-Bylot 01" 20170426_02_015: 13:13:17.7 to 13:15:53.5 GPS




accum 2017_Greenland_P3: "Devon-Bylot 01" 20170426_02_016: 13:15:53.7 to 13:18:24.5 GPS




accum 2017_Greenland_P3: "Devon-Bylot 01" 20170426_02_017: 13:18:24.8 to 13:20:49.2 GPS




accum 2017_Greenland_P3: "Devon-Bylot 01" 20170426_02_018: 13:20:49.5 to 13:23:12.2 GPS




accum 2017_Greenland_P3: "Devon-Bylot 01" 20170426_02_019: 13:23:12.5 to 13:25:33.8 GPS



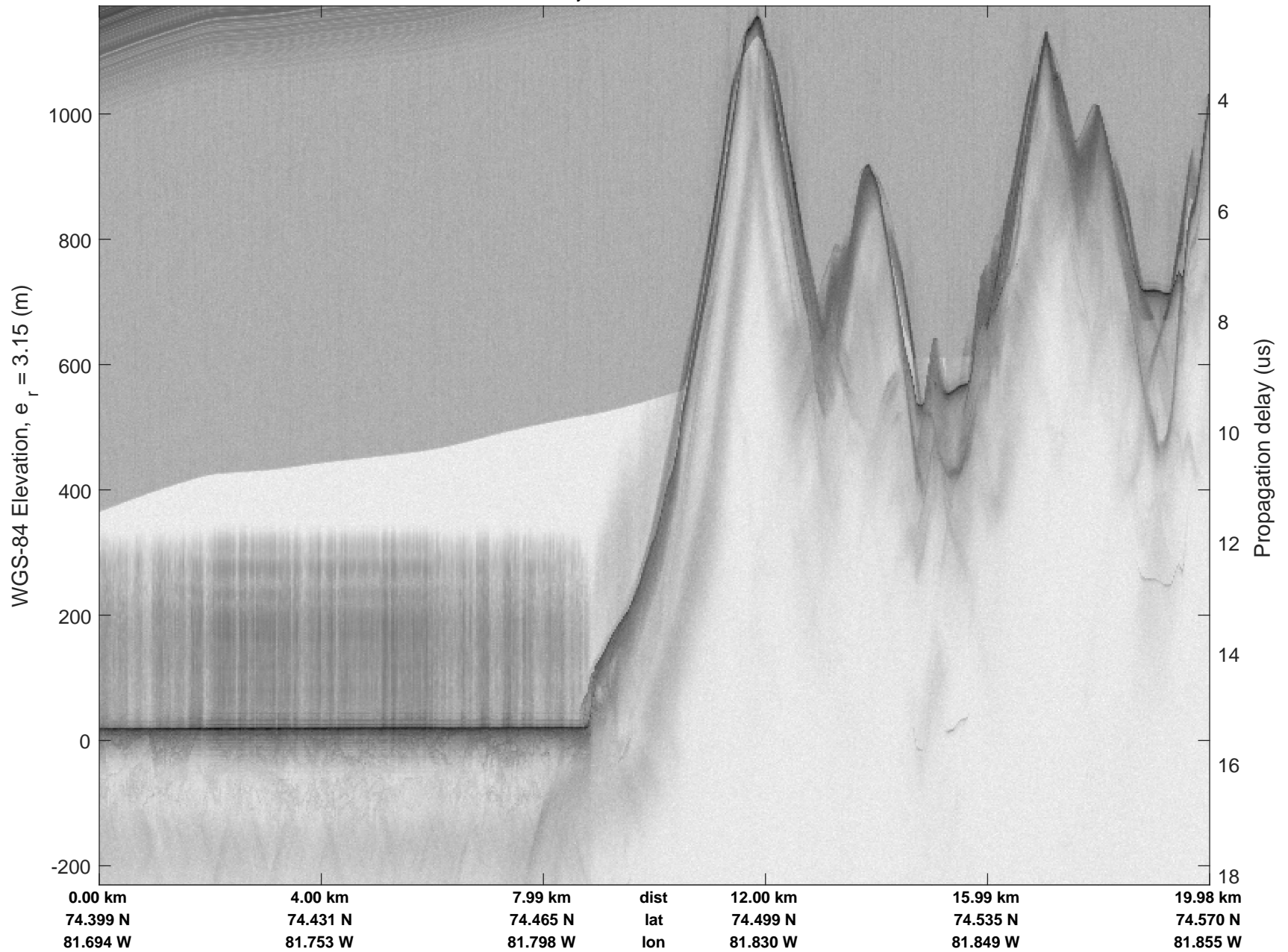
accum 2017_Greenland_P3: "Devon-Bylot 01" 20170426_02_020: 13:25:34.1 to 13:27:58.3 GPS




accum 2017_Greenland_P3: "Devon-Bylot 01" 20170426_02_021: 13:27:58.5 to 13:30:32.1 GPS




accum 2017_Greenland_P3: "Devon-Bylot 01" 20170426_02_022: 13:30:32.3 to 13:33:01.9 GPS




accum 2017_Greenland_P3: "Devon-Bylot 01" 20170426_02_023: 13:33:02.1 to 13:35:22.9 GPS




accum 2017_Greenland_P3: "Devon-Bylot 01" 20170426_02_024: 13:35:23.2 to 13:37:44.1 GPS




accum 2017_Greenland_P3: "Devon-Bylot 01" 20170426_02_025: 13:37:44.3 to 13:40:12.7 GPS




accum 2017_Greenland_P3: "Devon-Bylot 01" 20170426_02_026: 13:40:12.9 to 13:42:50.5 GPS




accum 2017_Greenland_P3: "Devon-Bylot 01" 20170426_02_027: 13:42:50.8 to 13:45:15.5 GPS



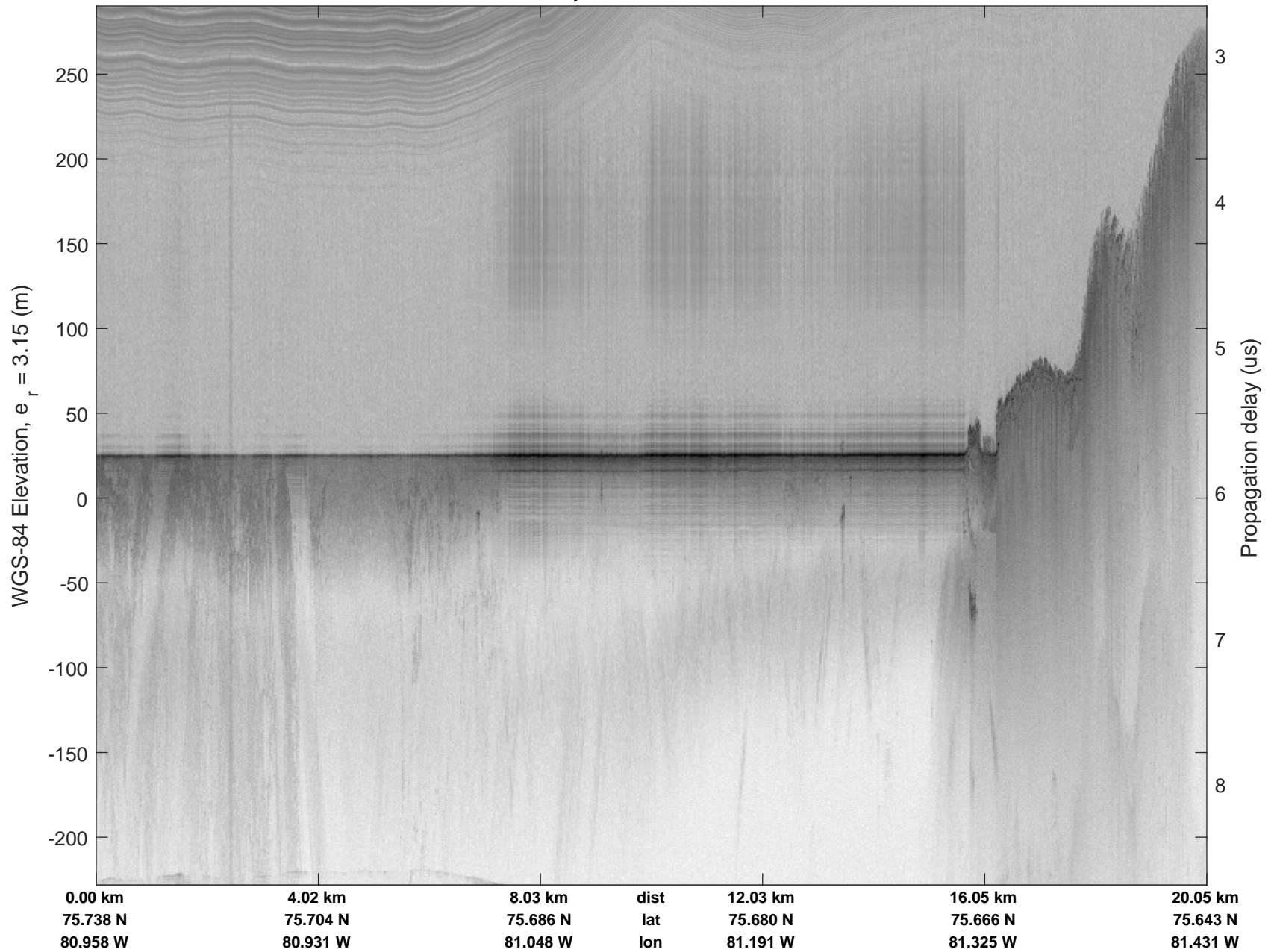
accum 2017_Greenland_P3: "Devon-Bylot 01" 20170426_02_028: 13:45:15.8 to 13:47:44.3 GPS




accum 2017_Greenland_P3: "Devon-Bylot 01" 20170426_02_029: 13:47:44.6 to 13:50:23.7 GPS




accum 2017_Greenland_P3: "Devon-Bylot 01" 20170426_02_030: 13:50:23.9 to 13:53:16.6 GPS




accum 2017_Greenland_P3: "Devon-Bylot 01" 20170426_02_031: 13:53:16.9 to 13:55:48.0 GPS




accum 2017_Greenland_P3: "Devon-Bylot 01" 20170426_02_032: 13:55:48.2 to 13:58:20.5 GPS




accum 2017_Greenland_P3: "Devon-Bylot 01" 20170426_02_033: 13:58:20.8 to 14:00:47.8 GPS




accum 2017_Greenland_P3: "Devon-Bylot 01" 20170426_02_034: 14:00:48.0 to 14:03:38.4 GPS




accum 2017_Greenland_P3: "Devon-Bylot 01" 20170426_02_035: 14:03:38.7 to 14:06:18.8 GPS




accum 2017_Greenland_P3: "Devon-Bylot 01" 20170426_02_036: 14:06:19.1 to 14:09:11.0 GPS




accum 2017_Greenland_P3: "Devon-Bylot 01" 20170426_02_037: 14:09:11.3 to 14:12:09.8 GPS




accum 2017_Greenland_P3: "Devon-Bylot 01" 20170426_02_038: 14:12:10.1 to 14:15:05.7 GPS




accum 2017_Greenland_P3: "Devon-Bylot 01" 20170426_02_039: 14:15:05.9 to 14:17:51.4 GPS




accum 2017_Greenland_P3: "Devon-Bylot 01" 20170426_02_040: 14:17:51.6 to 14:20:27.8 GPS




accum 2017_Greenland_P3: "Devon-Bylot 01" 20170426_02_041: 14:20:28.1 to 14:22:59.2 GPS




accum 2017_Greenland_P3: "Devon-Bylot 01" 20170426_02_042: 14:22:59.5 to 14:25:22.8 GPS




accum 2017_Greenland_P3: "Devon-Bylot 01" 20170426_02_043: 14:25:23.0 to 14:27:46.2 GPS




accum 2017_Greenland_P3: "Devon-Bylot 01" 20170426_02_044: 14:27:46.5 to 14:30:05.1 GPS




accum 2017_Greenland_P3: "Devon-Bylot 01" 20170426_02_045: 14:30:05.4 to 14:32:39.2 GPS




accum 2017_Greenland_P3: "Devon-Bylot 01" 20170426_02_046: 14:32:39.4 to 14:35:20.7 GPS




accum 2017_Greenland_P3: "Devon-Bylot 01" 20170426_02_047: 14:35:20.9 to 14:37:51.6 GPS




accum 2017_Greenland_P3: "Devon-Bylot 01" 20170426_02_048: 14:37:51.9 to 14:40:20.7 GPS




accum 2017_Greenland_P3: "Devon-Bylot 01" 20170426_02_049: 14:40:20.9 to 14:42:57.3 GPS




accum 2017_Greenland_P3: "Devon-Bylot 01" 20170426_02_050: 14:42:57.5 to 14:45:32.0 GPS




accum 2017_Greenland_P3: "Devon-Bylot 01" 20170426_02_051: 14:45:32.3 to 14:48:07.5 GPS




accum 2017_Greenland_P3: "Devon-Bylot 01" 20170426_02_052: 14:48:07.7 to 14:50:41.8 GPS




accum 2017_Greenland_P3: "Devon-Bylot 01" 20170426_02_053: 14:50:42.0 to 14:53:15.7 GPS




accum 2017_Greenland_P3: "Devon-Bylot 01" 20170426_02_054: 14:53:15.9 to 14:55:45.0 GPS




accum 2017_Greenland_P3: "Devon-Bylot 01" 20170426_02_055: 14:55:45.3 to 14:58:12.6 GPS




accum 2017_Greenland_P3: "Devon-Bylot 01" 20170426_02_056: 14:58:12.8 to 15:00:44.7 GPS




accum 2017_Greenland_P3: "Devon-Bylot 01" 20170426_02_057: 15:00:45.0 to 15:03:16.6 GPS




accum 2017_Greenland_P3: "Devon-Bylot 01" 20170426_02_058: 15:03:16.9 to 15:05:40.9 GPS




accum 2017_Greenland_P3: "Devon-Bylot 01" 20170426_02_059: 15:05:41.2 to 15:07:57.2 GPS




accum 2017_Greenland_P3: "Devon-Bylot 01" 20170426_02_060: 15:07:57.5 to 15:10:12.7 GPS




accum 2017_Greenland_P3: "Devon-Bylot 01" 20170426_02_061: 15:10:12.9 to 15:12:27.5 GPS




accum 2017_Greenland_P3: "Devon-Bylot 01" 20170426_02_062: 15:12:27.8 to 15:14:42.2 GPS




accum 2017_Greenland_P3: "Devon-Bylot 01" 20170426_02_063: 15:14:42.4 to 15:17:01.8 GPS




accum 2017_Greenland_P3: "Devon-Bylot 01" 20170426_02_064: 15:17:02.0 to 15:19:30.7 GPS




accum 2017_Greenland_P3: "Devon-Bylot 01" 20170426_02_065: 15:19:30.9 to 15:21:55.3 GPS




accum 2017_Greenland_P3: "Devon-Bylot 01" 20170426_02_066: 15:21:55.6 to 15:24:19.1 GPS




accum 2017_Greenland_P3: "Devon-Bylot 01" 20170426_02_067: 15:24:19.3 to 15:26:43.0 GPS




accum 2017_Greenland_P3: "Devon-Bylot 01" 20170426_02_068: 15:26:43.2 to 15:29:24.1 GPS




accum 2017_Greenland_P3: "Devon-Bylot 01" 20170426_02_069: 15:29:24.4 to 15:31:56.0 GPS




accum 2017_Greenland_P3: "Devon-Bylot 01" 20170426_02_070: 15:31:56.2 to 15:34:28.9 GPS



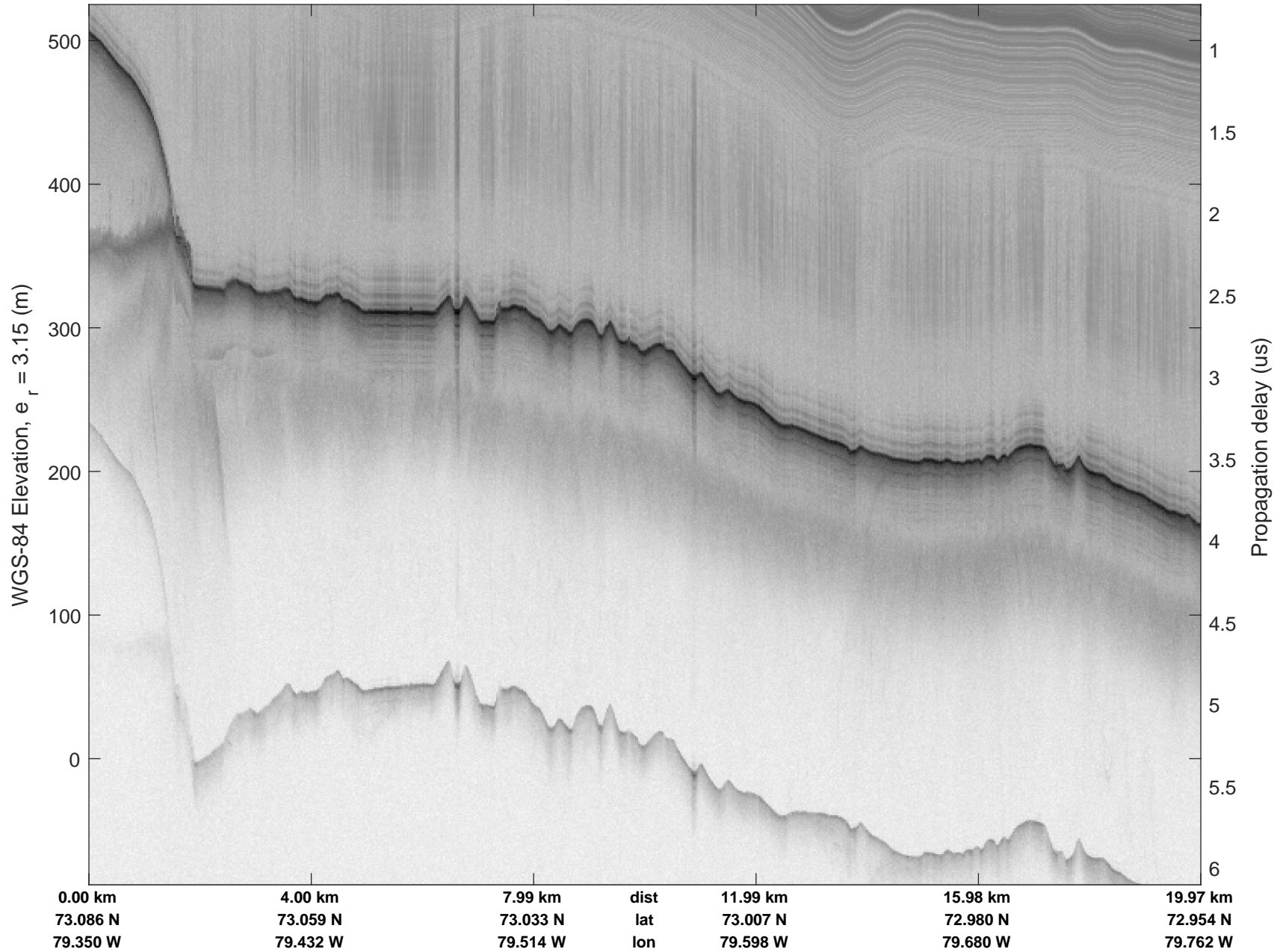
accum 2017_Greenland_P3: "Devon-Bylot 01" 20170426_02_071: 15:34:29.2 to 15:36:58.1 GPS



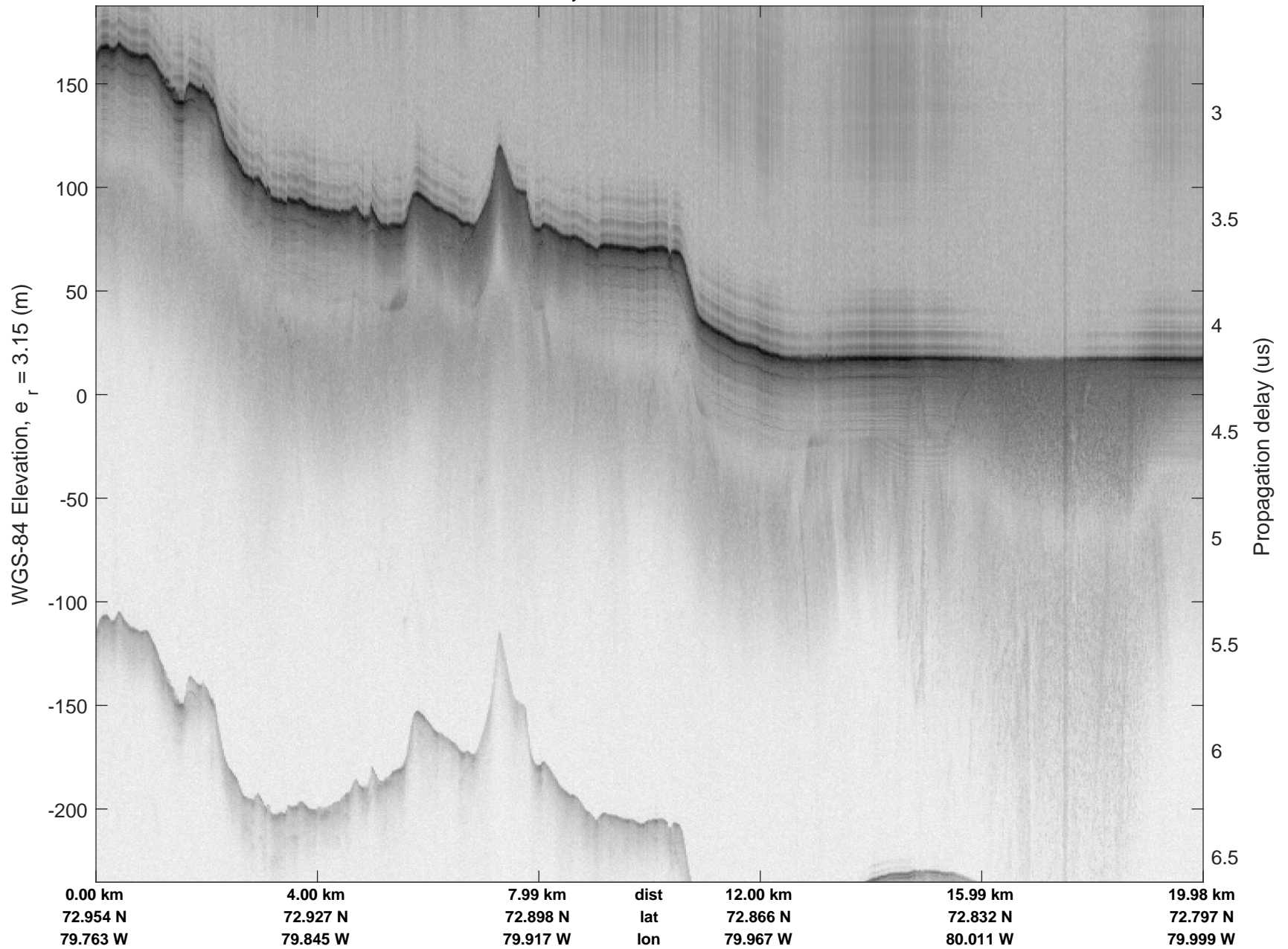
accum 2017_Greenland_P3: "Devon-Bylot 01" 20170426_02_072: 15:36:58.3 to 15:39:31.3 GPS




accum 2017_Greenland_P3: "Devon-Bylot 01" 20170426_02_073: 15:39:31.5 to 15:42:04.3 GPS




accum 2017_Greenland_P3: "Devon-Bylot 01" 20170426_02_074: 15:42:04.5 to 15:44:36.7 GPS




accum 2017_Greenland_P3: "Devon-Bylot 01" 20170426_02_075: 15:44:37.0 to 15:46:57.2 GPS



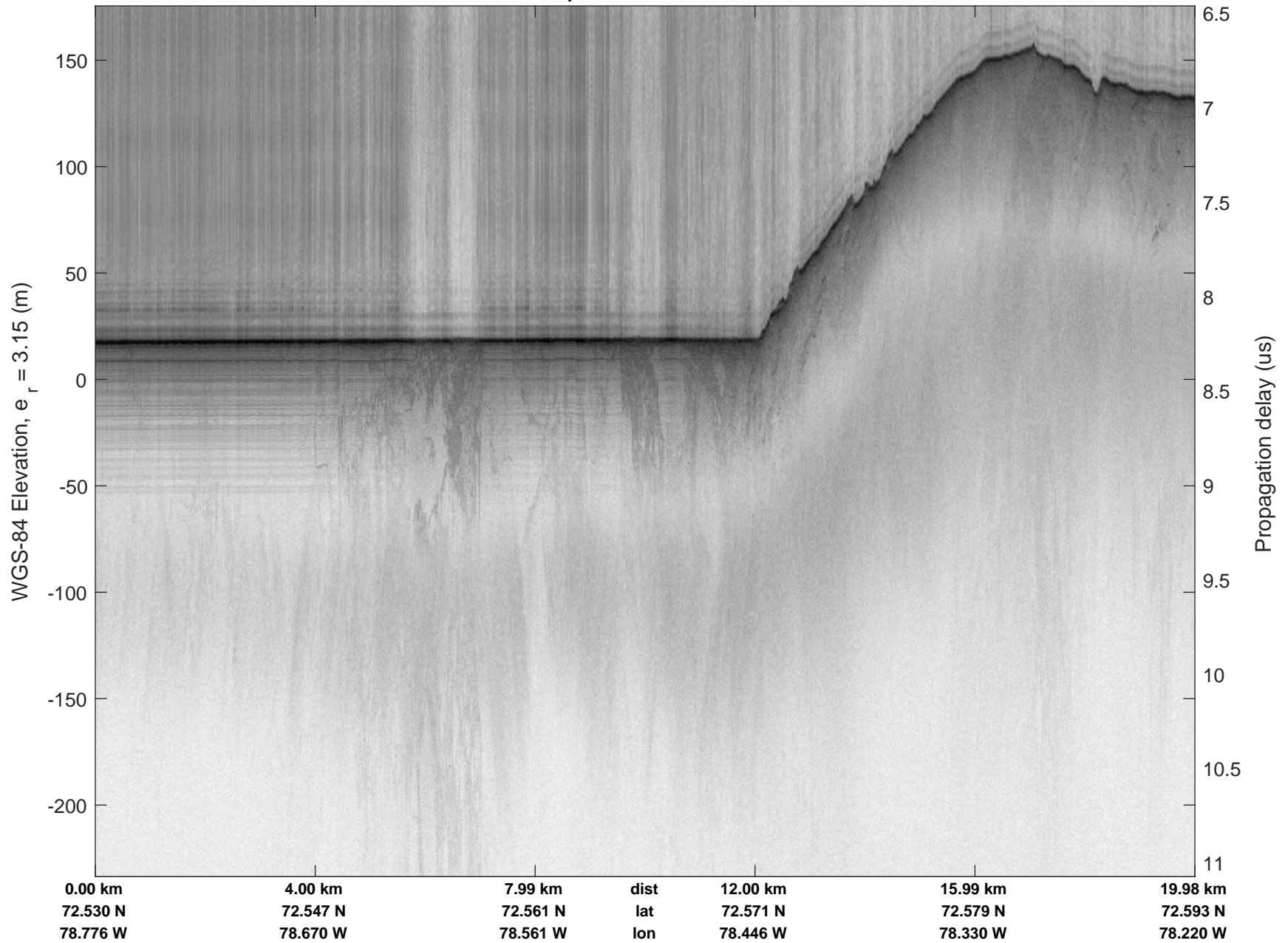
accum 2017_Greenland_P3: "Devon-Bylot 01" 20170426_02_076: 15:46:57.4 to 15:49:09.4 GPS




accum 2017_Greenland_P3: "Devon-Bylot 01" 20170426_02_077: 15:49:09.7 to 15:51:22.0 GPS




accum 2017_Greenland_P3: "Devon-Bylot 01" 20170426_02_078: 15:51:22.3 to 15:53:34.7 GPS



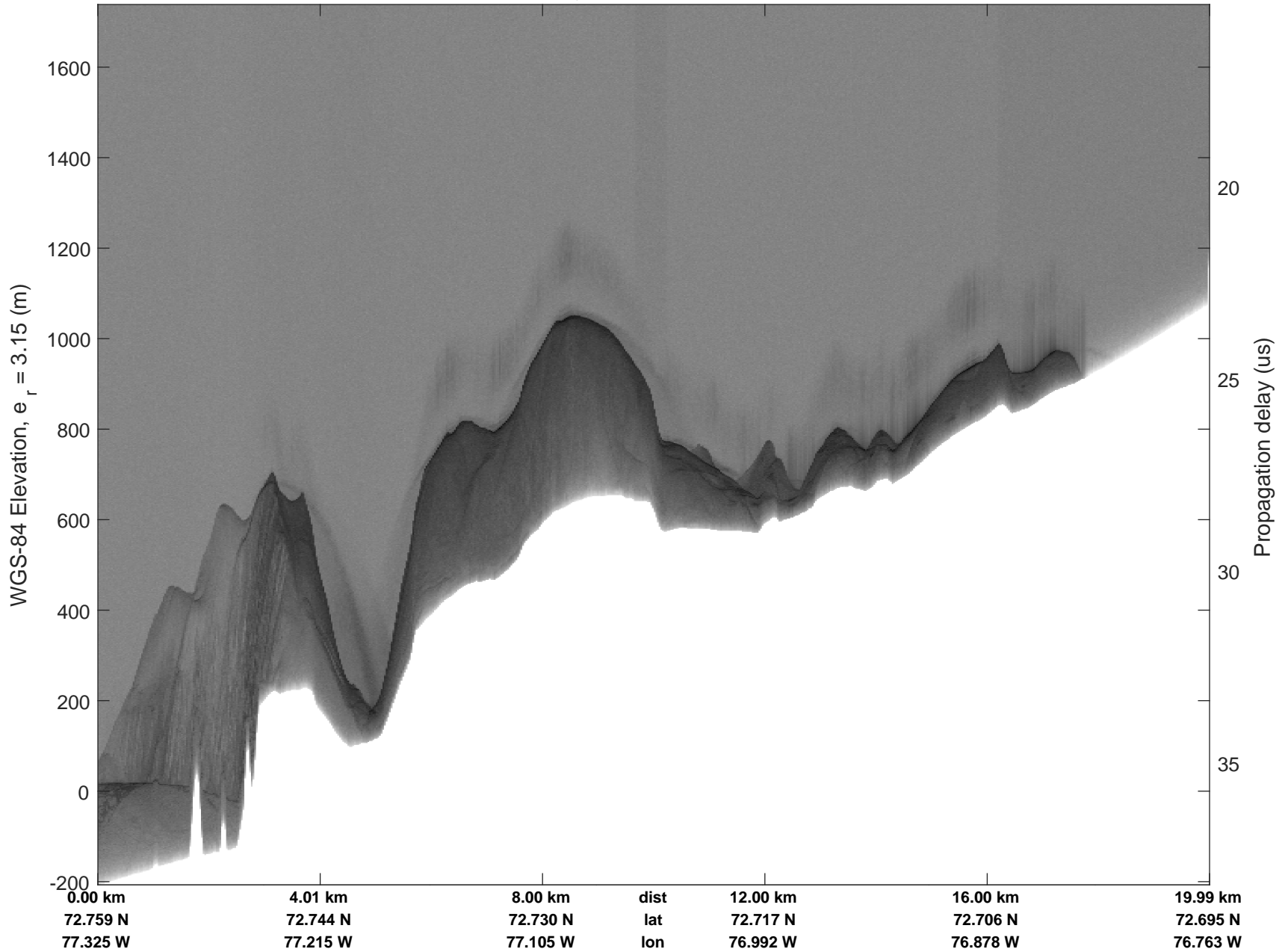
accum 2017_Greenland_P3: "Devon-Bylot 01" 20170426_02_079: 15:53:34.9 to 15:55:49.2 GPS




accum 2017_Greenland_P3: "Devon-Bylot 01" 20170426_02_080: 15:55:49.5 to 15:58:20.1 GPS




accum 2017_Greenland_P3: "Devon-Bylot 01" 20170426_02_081: 15:58:20.4 to 16:00:42.0 GPS




accum 2017_Greenland_P3: "Devon-Bylot 01" 20170426_02_082: 16:00:42.3 to 16:03:01.0 GPS




accum 2017_Greenland_P3: "Devon-Bylot 01" 20170426_02_083: 16:03:01.2 to 16:05:14.8 GPS




accum 2017_Greenland_P3: "Devon-Bylot 01" 20170426_02_084: 16:05:15.0 to 16:07:13.8 GPS




accum 2017_Greenland_P3: "Devon-Bylot 01" 20170426_02_085: 16:07:13.9 to 16:09:10.3 GPS




accum 2017_Greenland_P3: "Devon-Bylot 01" 20170426_02_086: 16:09:10.6 to 16:11:06.0 GPS




accum 2017_Greenland_P3: "Devon-Bylot 01" 20170426_02_087: 16:11:06.3 to 16:13:01.2 GPS




accum 2017_Greenland_P3: "Devon-Bylot 01" 20170426_02_088: 16:13:01.4 to 16:14:56.1 GPS




accum 2017_Greenland_P3: "Devon-Bylot 01" 20170426_02_089: 16:14:56.3 to 16:16:51.7 GPS




accum 2017_Greenland_P3: "Devon-Bylot 01" 20170426_02_090: 16:16:51.9 to 16:18:47.1 GPS




accum 2017_Greenland_P3: "Devon-Bylot 01" 20170426_02_091: 16:18:47.3 to 16:20:42.7 GPS




accum 2017_Greenland_P3: "Devon-Bylot 01" 20170426_02_092: 16:20:42.9 to 16:22:37.7 GPS




accum 2017_Greenland_P3: "Devon-Bylot 01" 20170426_02_093: 16:22:38.0 to 16:24:33.5 GPS




accum 2017_Greenland_P3: "Devon-Bylot 01" 20170426_02_094: 16:24:33.7 to 16:26:30.2 GPS




accum 2017_Greenland_P3: "Devon-Bylot 01" 20170426_02_095: 16:26:30.5 to 16:28:26.8 GPS




accum 2017_Greenland_P3: "Devon-Bylot 01" 20170426_02_096: 16:28:27.0 to 16:30:24.1 GPS




accum 2017_Greenland_P3: "Devon-Bylot 01" 20170426_02_097: 16:30:24.4 to 16:32:20.9 GPS




accum 2017_Greenland_P3: "Devon-Bylot 01" 20170426_02_098: 16:32:21.1 to 16:34:18.0 GPS




accum 2017_Greenland_P3: "Devon-Bylot 01" 20170426_02_099: 16:34:18.3 to 16:36:15.9 GPS




accum 2017_Greenland_P3: "Devon-Bylot 01" 20170426_02_100: 16:36:16.1 to 16:38:14.2 GPS




accum 2017_Greenland_P3: "Devon-Bylot 01" 20170426_02_101: 16:38:14.4 to 16:40:12.7 GPS




accum 2017_Greenland_P3: "Devon-Bylot 01" 20170426_02_102: 16:40:13.0 to 16:42:11.2 GPS




accum 2017_Greenland_P3: "Devon-Bylot 01" 20170426_02_103: 16:42:11.4 to 16:44:10.6 GPS




accum 2017_Greenland_P3: "Devon-Bylot 01" 20170426_02_104: 16:44:10.8 to 16:46:09.8 GPS




accum 2017_Greenland_P3: "Devon-Bylot 01" 20170426_02_105: 16:46:10.0 to 16:48:09.8 GPS




accum 2017_Greenland_P3: "Devon-Bylot 01" 20170426_02_106: 16:48:10.0 to 16:50:09.8 GPS




accum 2017_Greenland_P3: "Devon-Bylot 01" 20170426_02_107: 16:50:10.0 to 16:52:09.1 GPS




accum 2017_Greenland_P3: "Devon-Bylot 01" 20170426_02_108: 16:52:09.3 to 16:54:07.9 GPS




accum 2017_Greenland_P3: "Devon-Bylot 01" 20170426_02_109: 16:54:08.1 to 16:56:06.8 GPS




accum 2017_Greenland_P3: "Devon-Bylot 01" 20170426_02_110: 16:56:07.0 to 16:58:05.0 GPS




accum 2017_Greenland_P3: "Devon-Bylot 01" 20170426_02_111: 16:58:05.2 to 17:00:02.9 GPS




accum 2017_Greenland_P3: "Devon-Bylot 01" 20170426_02_112: 17:00:03.1 to 17:02:00.3 GPS




accum 2017_Greenland_P3: "Devon-Bylot 01" 20170426_02_113: 17:02:00.5 to 17:03:57.4 GPS




accum 2017_Greenland_P3: "Devon-Bylot 01" 20170426_02_114: 17:03:57.6 to 17:05:54.1 GPS




accum 2017_Greenland_P3: "Devon-Bylot 01" 20170426_02_115: 17:05:54.3 to 17:07:50.3 GPS




accum 2017_Greenland_P3: "Devon-Bylot 01" 20170426_02_116: 17:07:50.5 to 17:09:46.3 GPS




accum 2017_Greenland_P3: "Devon-Bylot 01" 20170426_02_117: 17:09:46.6 to 17:11:42.1 GPS




accum 2017_Greenland_P3: "Devon-Bylot 01" 20170426_02_118: 17:11:42.4 to 17:13:38.3 GPS




accum 2017_Greenland_P3: "Devon-Bylot 01" 20170426_02_119: 17:13:38.5 to 17:15:34.1 GPS




accum 2017_Greenland_P3: "Devon-Bylot 01" 20170426_02_120: 17:15:34.4 to 17:17:29.0 GPS




accum 2017_Greenland_P3: "Devon-Bylot 01" 20170426_02_121: 17:17:29.2 to 17:19:23.0 GPS




accum 2017_Greenland_P3: "Devon-Bylot 01" 20170426_02_122: 17:19:23.2 to 17:21:18.9 GPS




accum 2017_Greenland_P3: "Devon-Bylot 01" 20170426_02_123: 17:21:19.1 to 17:23:16.7 GPS




accum 2017_Greenland_P3: "Devon-Bylot 01" 20170426_02_124: 17:23:16.9 to 17:25:16.3 GPS




accum 2017_Greenland_P3: "Devon-Bylot 01" 20170426_02_125: 17:25:16.5 to 17:27:17.4 GPS




accum 2017_Greenland_P3: "Devon-Bylot 01" 20170426_02_126: 17:27:17.6 to 17:29:19.7 GPS




accum 2017_Greenland_P3: "Devon-Bylot 01" 20170426_02_127: 17:29:20.0 to 17:31:24.0 GPS




accum 2017_Greenland_P3: "Devon-Bylot 01" 20170426_02_128: 17:31:24.2 to 17:33:28.3 GPS




accum 2017_Greenland_P3: "Devon-Bylot 01" 20170426_02_129: 17:33:28.6 to 17:35:32.8 GPS




accum 2017_Greenland_P3: "Devon-Bylot 01" 20170426_02_130: 17:35:33.0 to 17:37:37.9 GPS



accum 2017_Greenland_P3: "Devon-Bylot 01" 20170426_02_131: 17:37:38.1 to 17:39:42.3 GPS



accum 2017_Greenland_P3: "Devon-Bylot 01" 20170426_02_132: 17:39:42.6 to 17:41:46.4 GPS



accum 2017_Greenland_P3: "Devon-Bylot 01" 20170426_02_133: 17:41:46.6 to 17:44:52.7 GPS

