




accum 2017_Greenland_P3: "Northwest Coastal C" 20170412_01_001: 11:57:42.0 to 12:00:15.2 GPS




accum 2017_Greenland_P3: "Northwest Coastal C" 20170412_01_002: 12:00:15.4 to 12:02:58.6 GPS




accum 2017_Greenland_P3: "Northwest Coastal C" 20170412_01_003: 12:02:58.8 to 12:05:22.7 GPS




accum 2017_Greenland_P3: "Northwest Coastal C" 20170412_01_004: 12:05:23.0 to 12:08:12.0 GPS




accum 2017_Greenland_P3: "Northwest Coastal C" 20170412_01_005: 12:08:12.3 to 12:10:46.3 GPS




accum 2017_Greenland_P3: "Northwest Coastal C" 20170412_01_006: 12:10:46.6 to 12:13:20.7 GPS




accum 2017_Greenland_P3: "Northwest Coastal C" 20170412_01_007: 12:13:21.0 to 12:15:55.6 GPS




accum 2017_Greenland_P3: "Northwest Coastal C" 20170412_01_008: 12:15:55.7 to 12:18:32.2 GPS




accum 2017_Greenland_P3: "Northwest Coastal C" 20170412_01_009: 12:18:32.5 to 12:21:05.9 GPS




accum 2017_Greenland_P3: "Northwest Coastal C" 20170412_01_010: 12:21:06.1 to 12:23:36.7 GPS




accum 2017_Greenland_P3: "Northwest Coastal C" 20170412_01_011: 12:23:37.0 to 12:26:09.1 GPS




accum 2017_Greenland_P3: "Northwest Coastal C" 20170412_01_012: 12:26:09.3 to 12:28:42.3 GPS




accum 2017_Greenland_P3: "Northwest Coastal C" 20170412_01_013: 12:28:42.5 to 12:31:16.1 GPS




accum 2017_Greenland_P3: "Northwest Coastal C" 20170412_01_014: 12:31:16.3 to 12:34:00.1 GPS




accum 2017_Greenland_P3: "Northwest Coastal C" 20170412_01_015: 12:34:00.4 to 12:36:49.1 GPS



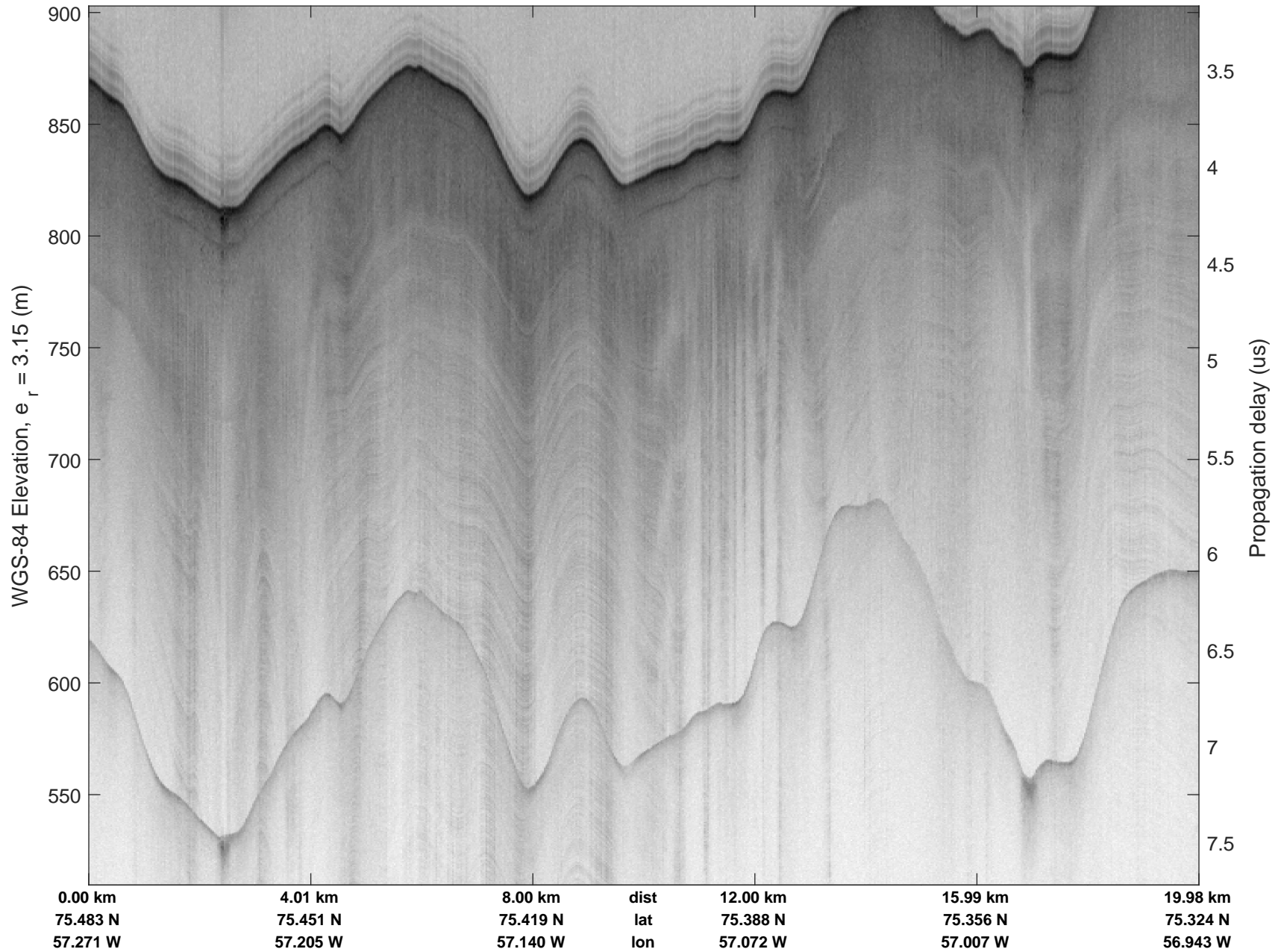
accum 2017_Greenland_P3: "Northwest Coastal C" 20170412_01_016: 12:36:49.4 to 12:39:49.8 GPS




accum 2017_Greenland_P3: "Northwest Coastal C" 20170412_01_017: 12:39:50.0 to 12:42:36.0 GPS




accum 2017_Greenland_P3: "Northwest Coastal C" 20170412_01_018: 12:42:36.3 to 12:45:34.5 GPS




accum 2017_Greenland_P3: "Northwest Coastal C" 20170412_01_019: 12:45:34.7 to 12:48:23.5 GPS




accum 2017_Greenland_P3: "Northwest Coastal C" 20170412_01_020: 12:48:23.8 to 12:51:17.0 GPS




accum 2017_Greenland_P3: "Northwest Coastal C" 20170412_01_021: 12:51:17.2 to 12:54:14.5 GPS




accum 2017_Greenland_P3: "Northwest Coastal C" 20170412_01_022: 12:54:14.8 to 12:57:20.6 GPS



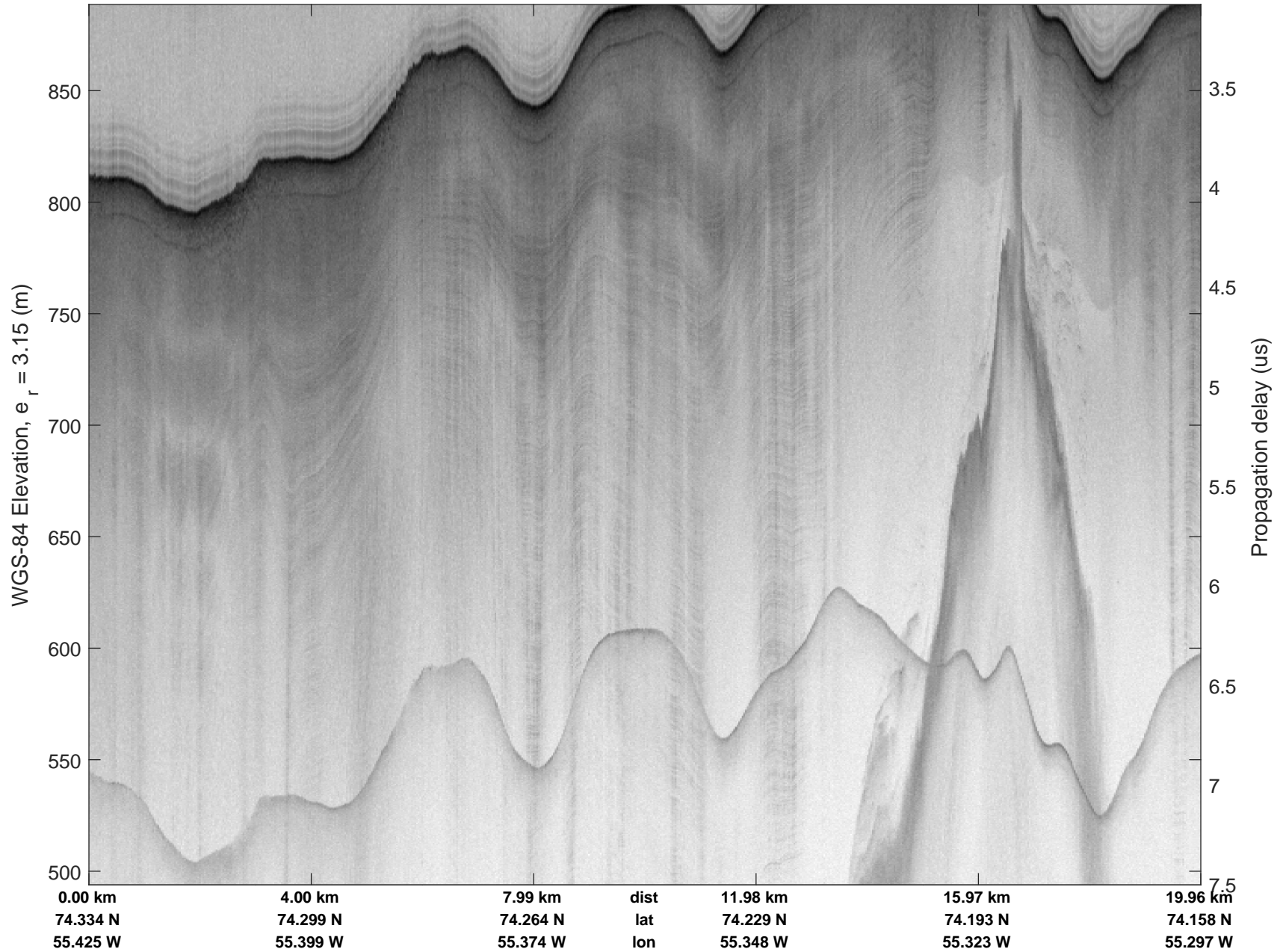
accum 2017_Greenland_P3: "Northwest Coastal C" 20170412_01_023: 12:57:20.9 to 13:00:07.4 GPS




accum 2017_Greenland_P3: "Northwest Coastal C" 20170412_01_024: 13:00:07.7 to 13:03:27.1 GPS




accum 2017_Greenland_P3: "Northwest Coastal C" 20170412_01_025: 13:03:27.5 to 13:06:40.5 GPS




accum 2017_Greenland_P3: "Northwest Coastal C" 20170412_01_026: 13:06:40.8 to 13:09:38.5 GPS




accum 2017_Greenland_P3: "Northwest Coastal C" 20170412_01_027: 13:09:38.8 to 13:12:40.2 GPS




accum 2017_Greenland_P3: "Northwest Coastal C" 20170412_01_028: 13:12:40.5 to 13:15:44.2 GPS




accum 2017_Greenland_P3: "Northwest Coastal C" 20170412_01_029: 13:15:44.4 to 13:18:32.1 GPS




accum 2017_Greenland_P3: "Northwest Coastal C" 20170412_01_030: 13:18:32.4 to 13:21:20.7 GPS




accum 2017_Greenland_P3: "Northwest Coastal C" 20170412_01_031: 13:21:21.0 to 13:24:02.1 GPS




accum 2017_Greenland_P3: "Northwest Coastal C" 20170412_01_032: 13:24:02.4 to 13:26:47.4 GPS




accum 2017_Greenland_P3: "Northwest Coastal C" 20170412_01_033: 13:26:47.7 to 13:29:40.5 GPS




accum 2017_Greenland_P3: "Northwest Coastal C" 20170412_01_034: 13:29:40.7 to 13:32:32.3 GPS



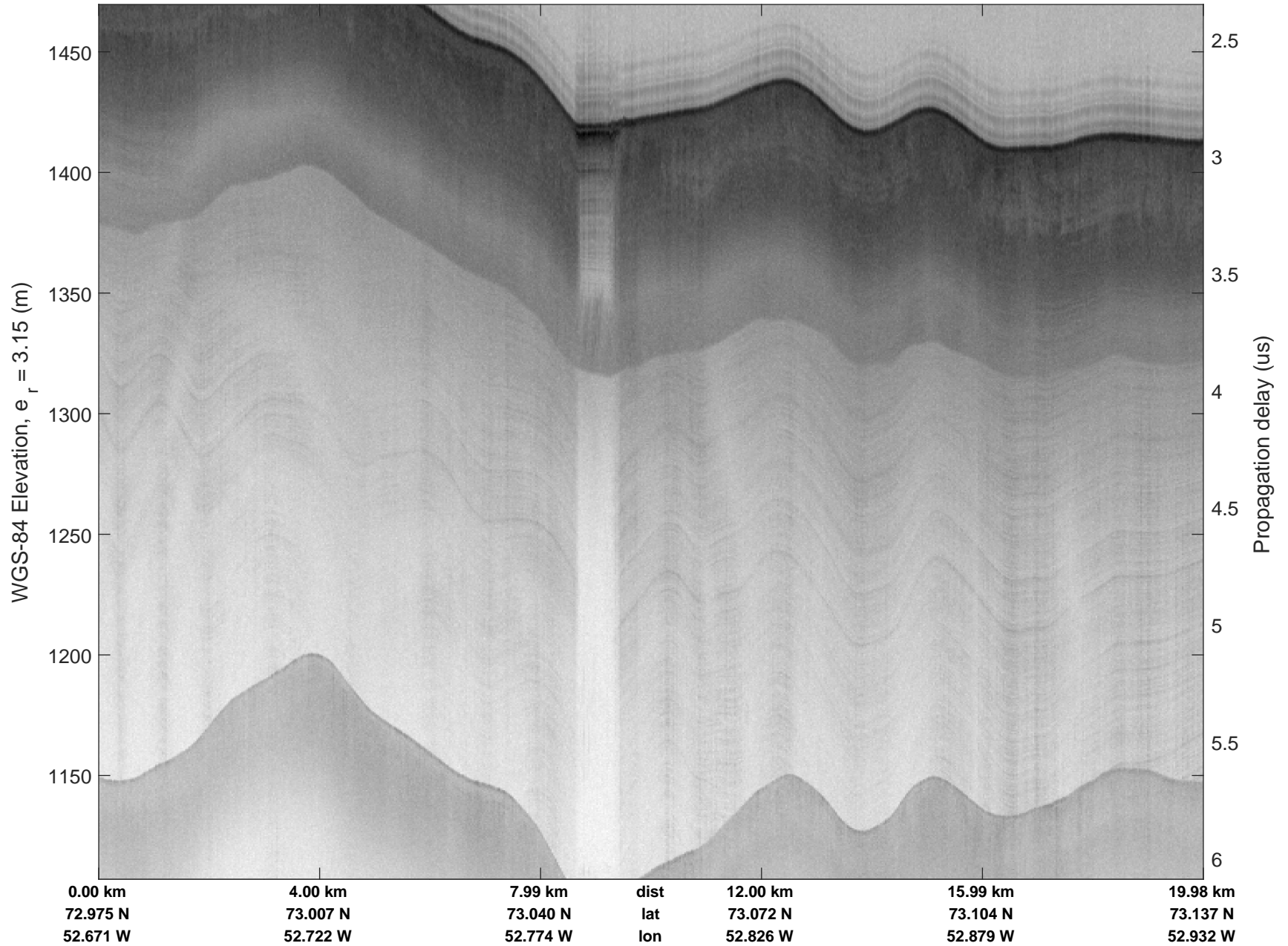
accum 2017_Greenland_P3: "Northwest Coastal C" 20170412_01_035: 13:32:32.6 to 13:35:03.1 GPS




accum 2017_Greenland_P3: "Northwest Coastal C" 20170412_01_036: 13:35:03.3 to 13:37:30.1 GPS




accum 2017_Greenland_P3: "Northwest Coastal C" 20170412_01_037: 13:37:30.3 to 13:39:54.5 GPS




accum 2017_Greenland_P3: "Northwest Coastal C" 20170412_01_038: 13:39:54.8 to 13:42:24.4 GPS




accum 2017_Greenland_P3: "Northwest Coastal C" 20170412_01_039: 13:42:24.7 to 13:44:43.2 GPS




accum 2017_Greenland_P3: "Northwest Coastal C" 20170412_01_040: 13:44:43.4 to 13:47:00.4 GPS




accum 2017_Greenland_P3: "Northwest Coastal C" 20170412_01_041: 13:47:00.5 to 13:49:23.3 GPS



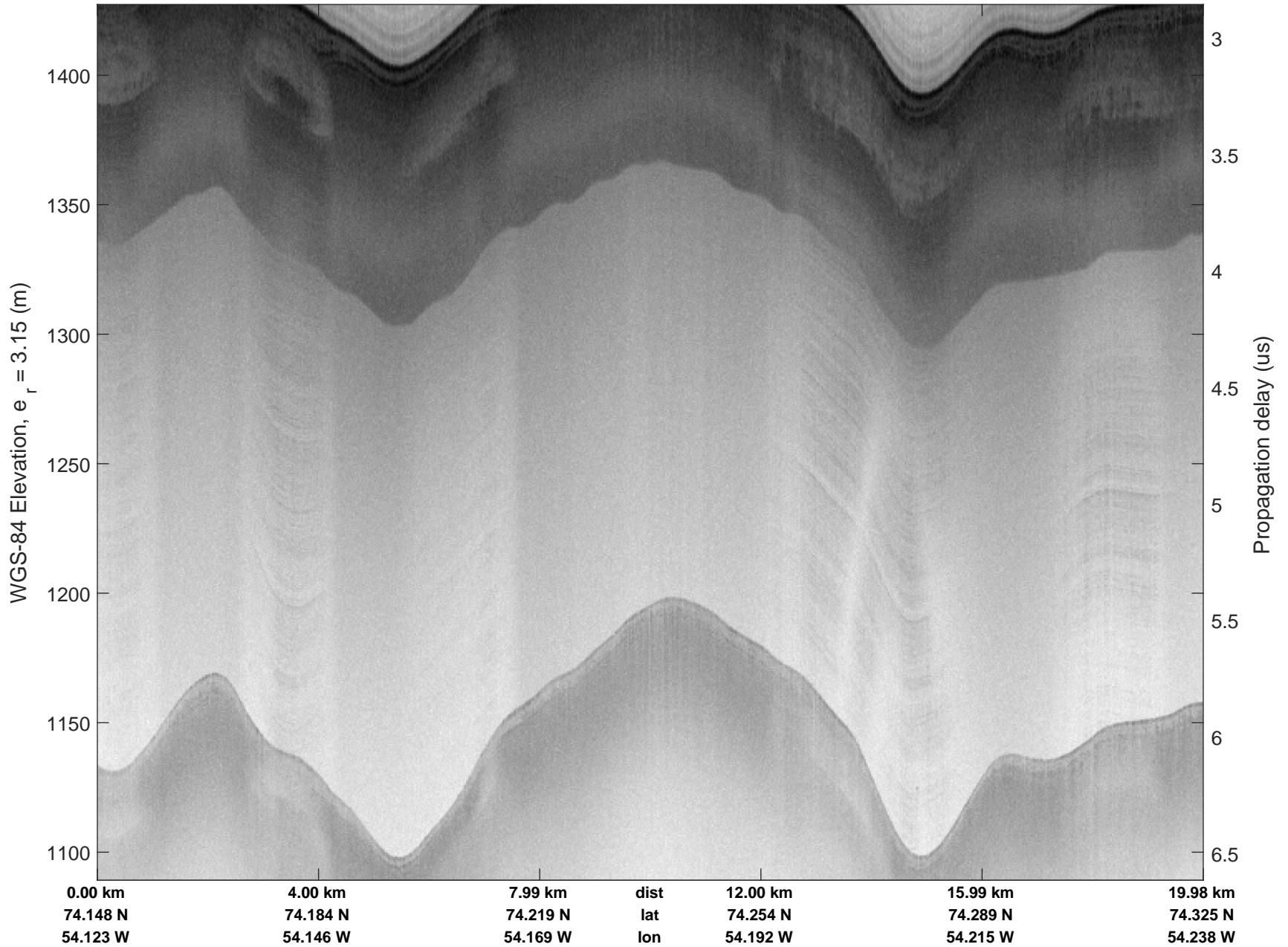
accum 2017_Greenland_P3: "Northwest Coastal C" 20170412_01_042: 13:49:23.4 to 13:51:48.7 GPS




accum 2017_Greenland_P3: "Northwest Coastal C" 20170412_01_043: 13:51:48.9 to 13:54:14.3 GPS




accum 2017_Greenland_P3: "Northwest Coastal C" 20170412_01_044: 13:54:14.6 to 13:56:31.2 GPS




accum 2017_Greenland_P3: "Northwest Coastal C" 20170412_01_045: 13:56:31.3 to 13:58:45.9 GPS




accum 2017_Greenland_P3: "Northwest Coastal C" 20170412_01_046: 13:58:46.1 to 14:01:01.6 GPS




accum 2017_Greenland_P3: "Northwest Coastal C" 20170412_01_047: 14:01:01.7 to 14:03:17.5 GPS




accum 2017_Greenland_P3: "Northwest Coastal C" 20170412_01_048: 14:03:17.7 to 14:05:37.8 GPS




accum 2017_Greenland_P3: "Northwest Coastal C" 20170412_01_049: 14:05:38.0 to 14:07:53.7 GPS




accum 2017_Greenland_P3: "Northwest Coastal C" 20170412_01_050: 14:07:53.9 to 14:10:12.8 GPS




accum 2017_Greenland_P3: "Northwest Coastal C" 20170412_01_051: 14:10:13.0 to 14:12:35.4 GPS




accum 2017_Greenland_P3: "Northwest Coastal C" 20170412_01_052: 14:12:35.6 to 14:14:55.5 GPS




accum 2017_Greenland_P3: "Northwest Coastal C" 20170412_01_053: 14:14:55.7 to 14:17:20.1 GPS




accum 2017_Greenland_P3: "Northwest Coastal C" 20170412_01_054: 14:17:20.4 to 14:19:39.0 GPS




accum 2017_Greenland_P3: "Northwest Coastal C" 20170412_01_055: 14:19:39.1 to 14:21:57.5 GPS




accum 2017_Greenland_P3: "Northwest Coastal C" 20170412_01_056: 14:21:57.7 to 14:24:23.4 GPS




accum 2017_Greenland_P3: "Northwest Coastal C" 20170412_01_057: 14:24:23.7 to 14:26:45.9 GPS




accum 2017_Greenland_P3: "Northwest Coastal C" 20170412_01_058: 14:26:46.0 to 14:29:08.4 GPS




accum 2017_Greenland_P3: "Northwest Coastal C" 20170412_01_059: 14:29:08.6 to 14:31:35.6 GPS




accum 2017_Greenland_P3: "Northwest Coastal C" 20170412_01_060: 14:31:35.8 to 14:33:58.3 GPS




accum 2017_Greenland_P3: "Northwest Coastal C" 20170412_01_061: 14:33:58.5 to 14:36:26.3 GPS




accum 2017_Greenland_P3: "Northwest Coastal C" 20170412_01_062: 14:36:26.5 to 14:38:55.9 GPS




accum 2017_Greenland_P3: "Northwest Coastal C" 20170412_01_063: 14:38:56.2 to 14:41:24.9 GPS




accum 2017_Greenland_P3: "Northwest Coastal C" 20170412_01_064: 14:41:25.2 to 14:43:55.5 GPS




accum 2017_Greenland_P3: "Northwest Coastal C" 20170412_01_065: 14:43:55.7 to 14:46:29.9 GPS




accum 2017_Greenland_P3: "Northwest Coastal C" 20170412_01_066: 14:46:30.2 to 14:49:01.9 GPS




accum 2017_Greenland_P3: "Northwest Coastal C" 20170412_01_067: 14:49:02.2 to 14:51:26.4 GPS



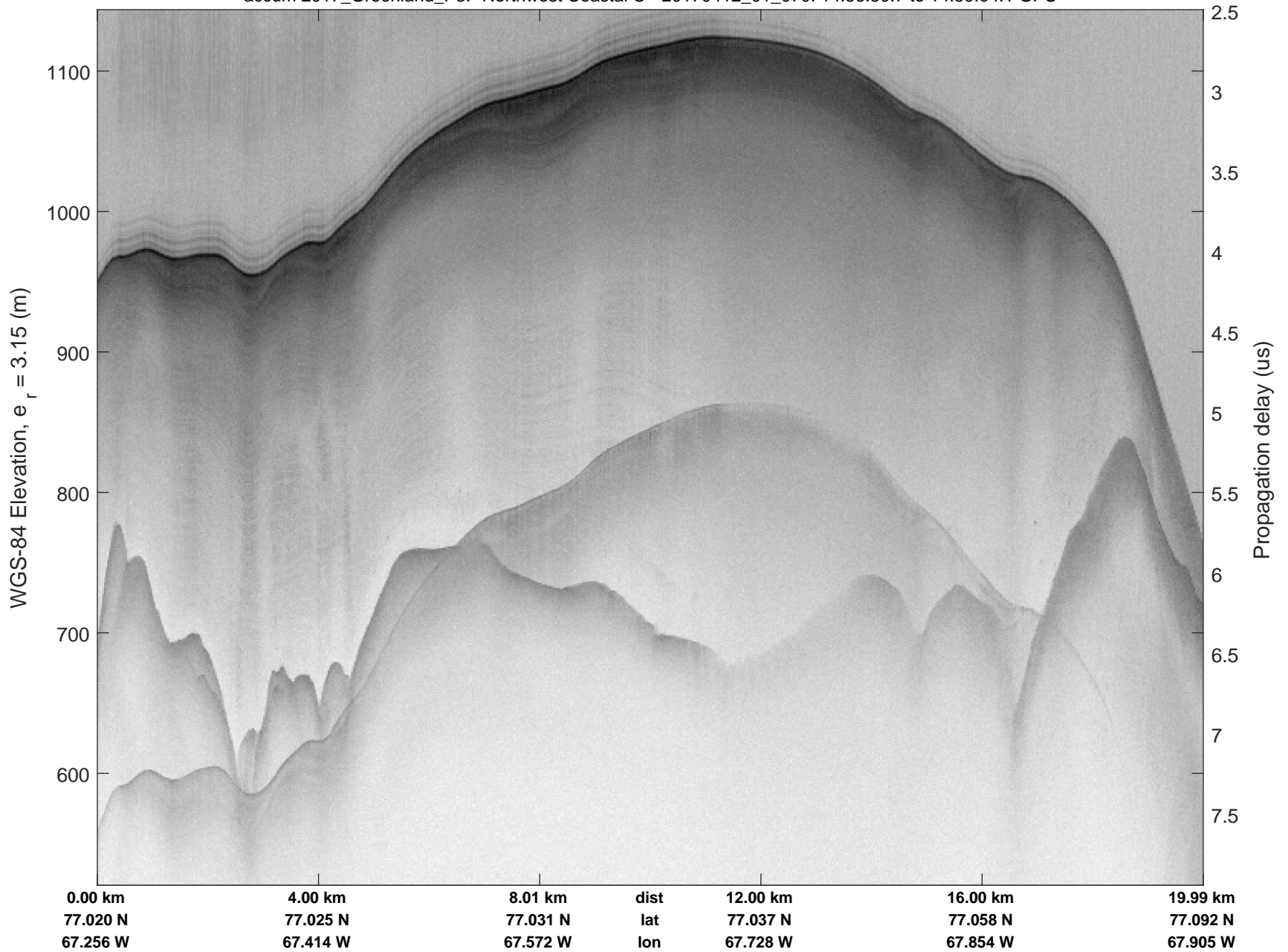
accum 2017_Greenland_P3: "Northwest Coastal C" 20170412_01_068: 14:51:26.6 to 14:53:54.3 GPS




accum 2017_Greenland_P3: "Northwest Coastal C" 20170412_01_069: 14:53:54.6 to 14:56:30.4 GPS



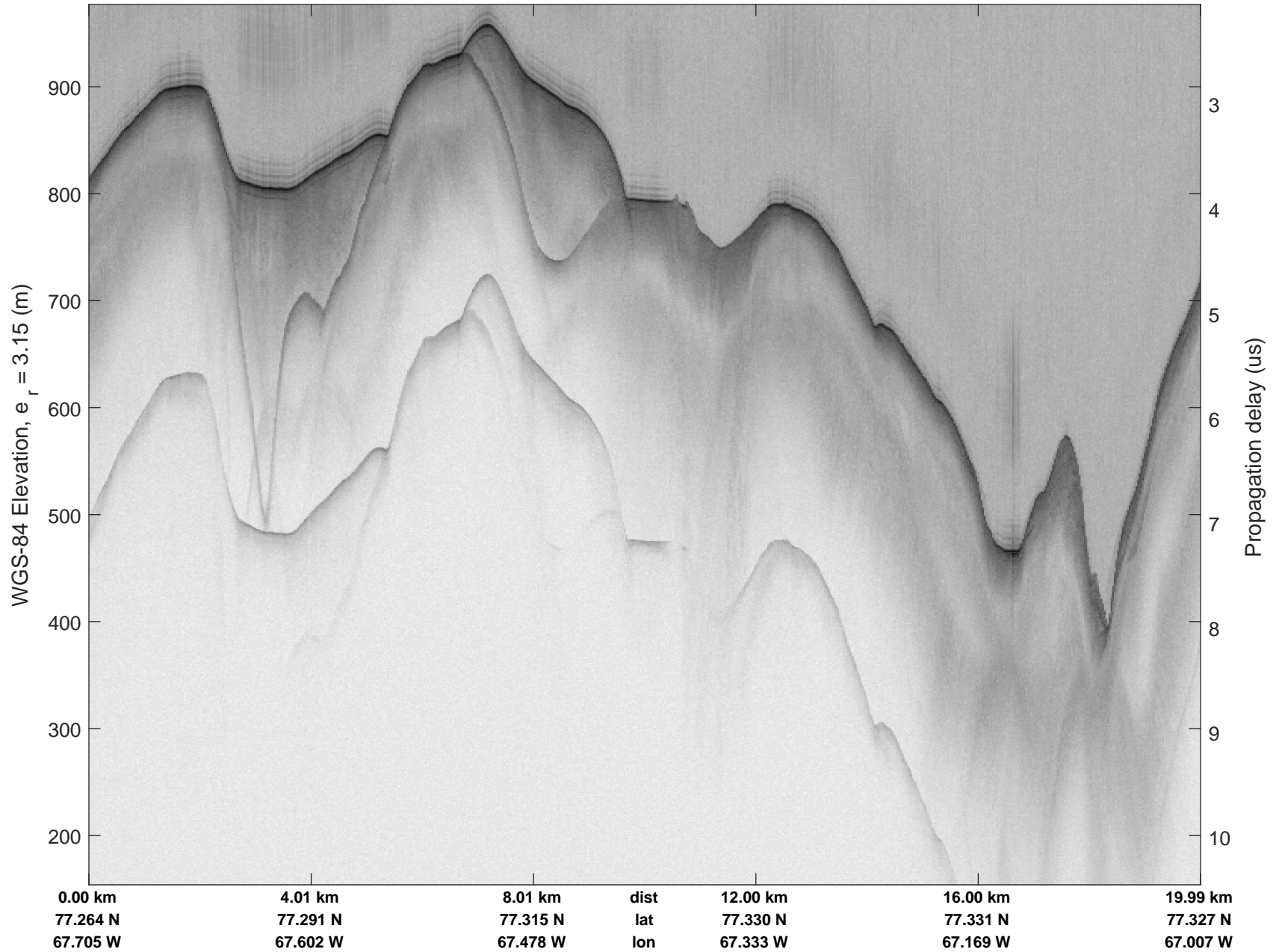
accum 2017_Greenland_P3: "Northwest Coastal C" 20170412_01_070: 14:56:30.7 to 14:59:04.1 GPS




accum 2017_Greenland_P3: "Northwest Coastal C" 20170412_01_071: 14:59:04.3 to 15:01:38.1 GPS




accum 2017_Greenland_P3: "Northwest Coastal C" 20170412_01_072: 15:01:38.3 to 15:04:22.4 GPS




accum 2017_Greenland_P3: "Northwest Coastal C" 20170412_01_073: 15:04:22.7 to 15:07:11.7 GPS




accum 2017_Greenland_P3: "Northwest Coastal C" 20170412_01_074: 15:07:11.9 to 15:09:59.8 GPS




accum 2017_Greenland_P3: "Northwest Coastal C" 20170412_01_075: 15:10:00.1 to 15:12:47.7 GPS




accum 2017_Greenland_P3: "Northwest Coastal C" 20170412_01_076: 15:12:47.9 to 15:15:21.9 GPS




accum 2017_Greenland_P3: "Northwest Coastal C" 20170412_01_077: 15:15:22.1 to 15:17:57.9 GPS




accum 2017_Greenland_P3: "Northwest Coastal C" 20170412_01_078: 15:17:58.1 to 15:20:31.8 GPS




accum 2017_Greenland_P3: "Northwest Coastal C" 20170412_01_079: 15:20:32.1 to 15:23:06.3 GPS




accum 2017_Greenland_P3: "Northwest Coastal C" 20170412_01_080: 15:23:06.5 to 15:25:38.8 GPS




accum 2017_Greenland_P3: "Northwest Coastal C" 20170412_01_081: 15:25:39.0 to 15:28:11.7 GPS




accum 2017_Greenland_P3: "Northwest Coastal C" 20170412_01_082: 15:28:11.9 to 15:30:47.7 GPS




accum 2017_Greenland_P3: "Northwest Coastal C" 20170412_01_083: 15:30:47.9 to 15:33:22.7 GPS



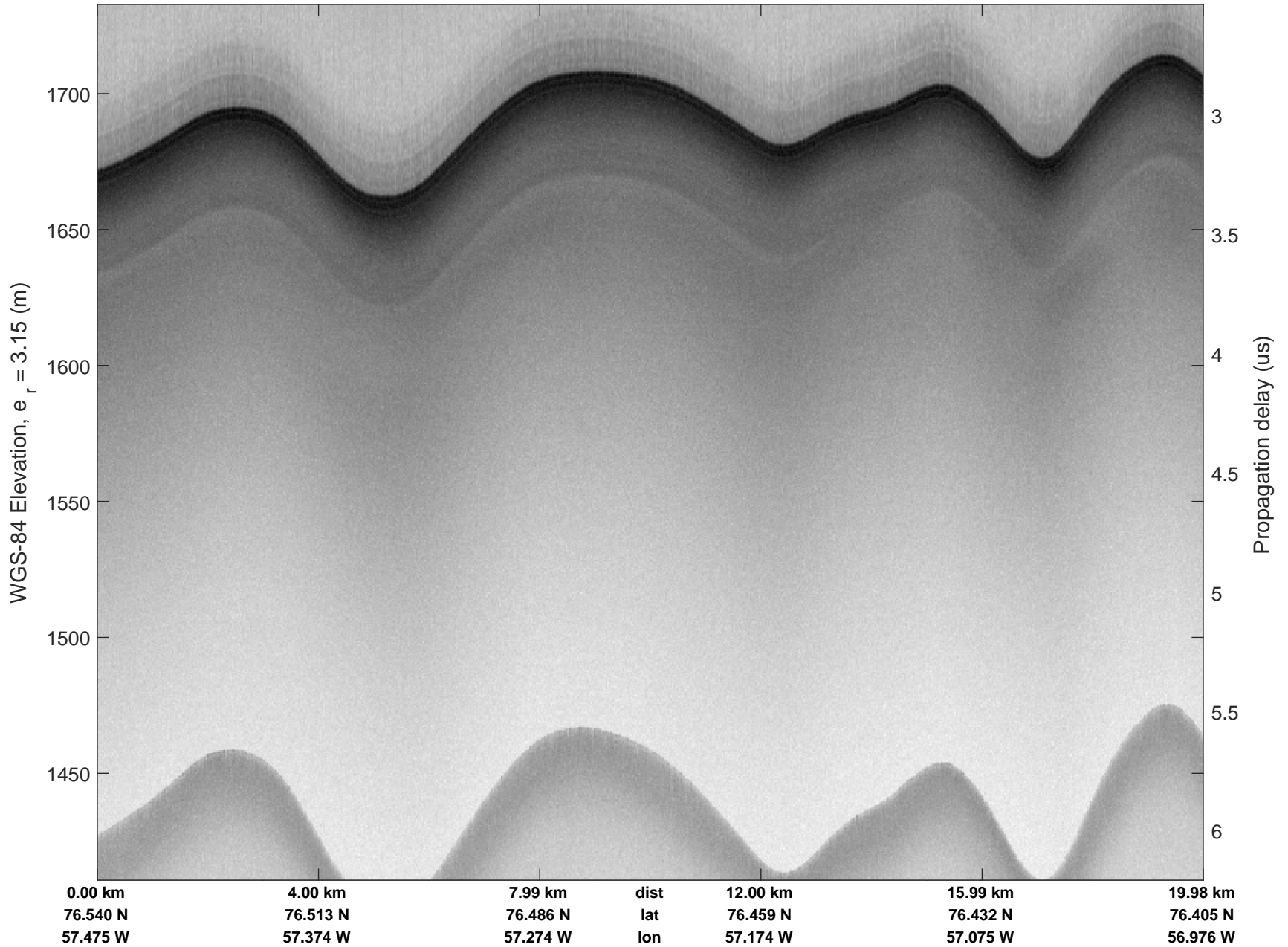
accum 2017_Greenland_P3: "Northwest Coastal C" 20170412_01_084: 15:33:22.9 to 15:35:55.3 GPS




accum 2017_Greenland_P3: "Northwest Coastal C" 20170412_01_085: 15:35:55.5 to 15:38:28.5 GPS




accum 2017_Greenland_P3: "Northwest Coastal C" 20170412_01_086: 15:38:28.7 to 15:41:04.2 GPS




accum 2017_Greenland_P3: "Northwest Coastal C" 20170412_01_087: 15:41:04.4 to 15:43:39.7 GPS




accum 2017_Greenland_P3: "Northwest Coastal C" 20170412_01_088: 15:43:39.9 to 15:46:15.7 GPS




accum 2017_Greenland_P3: "Northwest Coastal C" 20170412_01_089: 15:46:15.9 to 15:48:54.5 GPS




accum 2017_Greenland_P3: "Northwest Coastal C" 20170412_01_090: 15:48:54.7 to 15:51:27.9 GPS




accum 2017_Greenland_P3: "Northwest Coastal C" 20170412_01_091: 15:51:28.2 to 15:54:02.1 GPS




accum 2017_Greenland_P3: "Northwest Coastal C" 20170412_01_092: 15:54:02.3 to 15:56:45.4 GPS




accum 2017_Greenland_P3: "Northwest Coastal C" 20170412_01_093: 15:56:45.6 to 15:59:30.3 GPS




accum 2017_Greenland_P3: "Northwest Coastal C" 20170412_01_094: 15:59:30.6 to 16:02:02.6 GPS



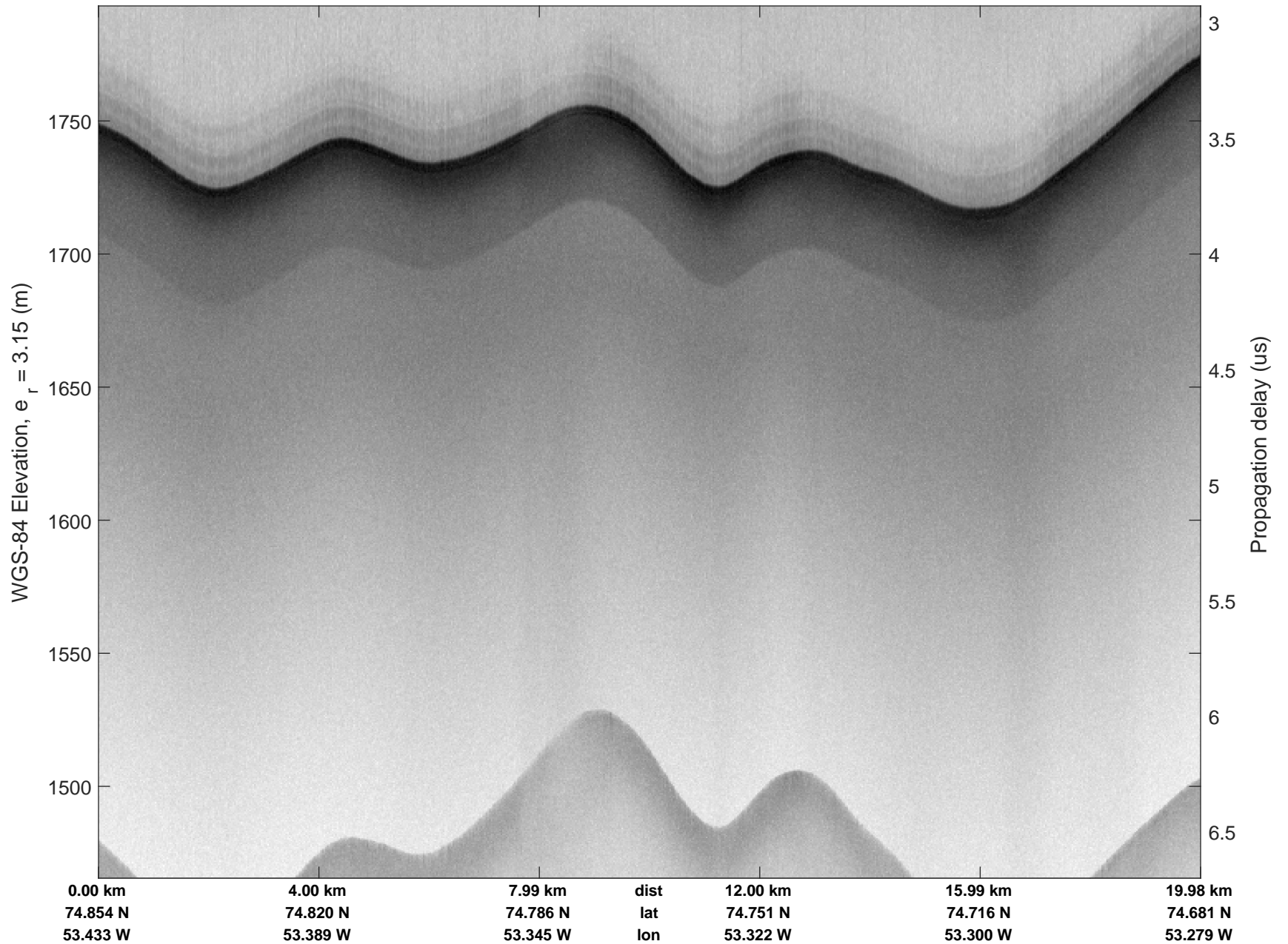
accum 2017_Greenland_P3: "Northwest Coastal C" 20170412_01_095: 16:02:02.8 to 16:04:36.5 GPS




accum 2017_Greenland_P3: "Northwest Coastal C" 20170412_01_096: 16:04:36.7 to 16:07:09.7 GPS




accum 2017_Greenland_P3: "Northwest Coastal C" 20170412_01_097: 16:07:09.9 to 16:09:44.2 GPS




accum 2017_Greenland_P3: "Northwest Coastal C" 20170412_01_098: 16:09:44.4 to 16:12:21.1 GPS




accum 2017_Greenland_P3: "Northwest Coastal C" 20170412_01_099: 16:12:21.4 to 16:14:54.4 GPS




accum 2017_Greenland_P3: "Northwest Coastal C" 20170412_01_100: 16:14:54.7 to 16:17:38.5 GPS




accum 2017_Greenland_P3: "Northwest Coastal C" 20170412_01_101: 16:17:38.8 to 16:20:21.0 GPS




accum 2017_Greenland_P3: "Northwest Coastal C" 20170412_01_102: 16:20:21.2 to 16:23:02.1 GPS




accum 2017_Greenland_P3: "Northwest Coastal C" 20170412_01_103: 16:23:02.4 to 16:25:43.7 GPS




accum 2017_Greenland_P3: "Northwest Coastal C" 20170412_01_104: 16:25:43.9 to 16:28:24.7 GPS




accum 2017_Greenland_P3: "Northwest Coastal C" 20170412_01_105: 16:28:24.9 to 16:31:01.1 GPS




accum 2017_Greenland_P3: "Northwest Coastal C" 20170412_01_106: 16:31:01.3 to 16:33:43.1 GPS




accum 2017_Greenland_P3: "Northwest Coastal C" 20170412_01_107: 16:33:43.3 to 16:36:23.5 GPS




accum 2017_Greenland_P3: "Northwest Coastal C" 20170412_01_108: 16:36:23.8 to 16:38:52.1 GPS




accum 2017_Greenland_P3: "Northwest Coastal C" 20170412_01_109: 16:38:52.3 to 16:41:08.4 GPS




accum 2017_Greenland_P3: "Northwest Coastal C" 20170412_01_110: 16:41:08.5 to 16:43:21.6 GPS




accum 2017_Greenland_P3: "Northwest Coastal C" 20170412_01_111: 16:43:21.8 to 16:45:41.9 GPS




accum 2017_Greenland_P3: "Northwest Coastal C" 20170412_01_112: 16:45:42.1 to 16:48:02.5 GPS




accum 2017_Greenland_P3: "Northwest Coastal C" 20170412_01_113: 16:48:02.7 to 16:50:22.2 GPS




accum 2017_Greenland_P3: "Northwest Coastal C" 20170412_01_114: 16:50:22.4 to 16:52:48.9 GPS




accum 2017_Greenland_P3: "Northwest Coastal C" 20170412_01_115: 16:52:49.1 to 16:55:06.6 GPS




accum 2017_Greenland_P3: "Northwest Coastal C" 20170412_01_116: 16:55:06.8 to 16:57:22.8 GPS




accum 2017_Greenland_P3: "Northwest Coastal C" 20170412_01_117: 16:57:23.0 to 16:59:45.3 GPS




accum 2017_Greenland_P3: "Northwest Coastal C" 20170412_01_118: 16:59:45.6 to 17:02:11.8 GPS




accum 2017_Greenland_P3: "Northwest Coastal C" 20170412_01_119: 17:02:12.1 to 17:04:43.2 GPS




accum 2017_Greenland_P3: "Northwest Coastal C" 20170412_01_120: 17:04:43.4 to 17:07:12.5 GPS




accum 2017_Greenland_P3: "Northwest Coastal C" 20170412_01_121: 17:07:12.6 to 17:09:26.6 GPS




accum 2017_Greenland_P3: "Northwest Coastal C" 20170412_01_122: 17:09:26.8 to 17:11:39.7 GPS




accum 2017_Greenland_P3: "Northwest Coastal C" 20170412_01_123: 17:11:39.9 to 17:13:51.6 GPS




accum 2017_Greenland_P3: "Northwest Coastal C" 20170412_01_124: 17:13:51.8 to 17:16:14.2 GPS




accum 2017_Greenland_P3: "Northwest Coastal C" 20170412_01_125: 17:16:14.4 to 17:18:43.6 GPS




accum 2017_Greenland_P3: "Northwest Coastal C" 20170412_01_126: 17:18:43.8 to 17:21:17.3 GPS




accum 2017_Greenland_P3: "Northwest Coastal C" 20170412_01_127: 17:21:17.5 to 17:23:37.3 GPS




accum 2017_Greenland_P3: "Northwest Coastal C" 20170412_01_128: 17:23:37.5 to 17:25:48.2 GPS




accum 2017_Greenland_P3: "Northwest Coastal C" 20170412_01_129: 17:25:48.5 to 17:28:08.2 GPS




accum 2017_Greenland_P3: "Northwest Coastal C" 20170412_01_130: 17:28:08.4 to 17:30:35.1 GPS




accum 2017_Greenland_P3: "Northwest Coastal C" 20170412_01_131: 17:30:35.3 to 17:33:03.4 GPS




accum 2017_Greenland_P3: "Northwest Coastal C" 20170412_01_132: 17:33:03.7 to 17:35:32.7 GPS




accum 2017_Greenland_P3: "Northwest Coastal C" 20170412_01_133: 17:35:33.0 to 17:38:04.3 GPS




accum 2017_Greenland_P3: "Northwest Coastal C" 20170412_01_134: 17:38:04.5 to 17:40:35.5 GPS




accum 2017_Greenland_P3: "Northwest Coastal C" 20170412_01_135: 17:40:35.7 to 17:43:07.2 GPS




accum 2017_Greenland_P3: "Northwest Coastal C" 20170412_01_136: 17:43:07.4 to 17:45:39.9 GPS




accum 2017_Greenland_P3: "Northwest Coastal C" 20170412_01_137: 17:45:40.1 to 17:48:10.6 GPS




accum 2017_Greenland_P3: "Northwest Coastal C" 20170412_01_138: 17:48:10.8 to 17:50:41.4 GPS




accum 2017_Greenland_P3: "Northwest Coastal C" 20170412_01_139: 17:50:41.6 to 17:53:05.2 GPS




accum 2017_Greenland_P3: "Northwest Coastal C" 20170412_01_140: 17:53:05.5 to 17:55:31.6 GPS




accum 2017_Greenland_P3: "Northwest Coastal C" 20170412_01_141: 17:55:31.8 to 17:58:09.2 GPS




accum 2017_Greenland_P3: "Northwest Coastal C" 20170412_01_142: 17:58:09.5 to 18:01:08.8 GPS




accum 2017_Greenland_P3: "Northwest Coastal C" 20170412_01_143: 18:01:09.1 to 18:04:09.0 GPS




accum 2017_Greenland_P3: "Northwest Coastal C" 20170412_01_144: 18:04:09.2 to 18:06:58.8 GPS




accum 2017_Greenland_P3: "Northwest Coastal C" 20170412_01_145: 18:06:59.1 to 18:09:39.9 GPS




accum 2017_Greenland_P3: "Northwest Coastal C" 20170412_01_146: 18:09:40.1 to 18:12:34.3 GPS




accum 2017_Greenland_P3: "Northwest Coastal C" 20170412_01_147: 18:12:34.6 to 18:15:18.1 GPS




accum 2017_Greenland_P3: "Northwest Coastal C" 20170412_01_148: 18:15:18.4 to 18:17:59.7 GPS



accum 2017_Greenland_P3: "Northwest Coastal C" 20170412_01_149: 18:17:59.9 to 18:20:26.9 GPS



accum 2017_Greenland_P3: "Northwest Coastal C" 20170412_01_150: 18:20:27.1 to 18:23:11.5 GPS



accum 2017_Greenland_P3: "Northwest Coastal C" 20170412_01_151: 18:23:11.8 to 18:24:43.9 GPS

