



accum 2017\_Greenland\_P3: "South Ellesemere 01" 20170330\_05\_001: 13:37:06.4 to 13:39:54.5 GPS




accum 2017\_Greenland\_P3: "South Ellesemere 01" 20170330\_05\_002: 13:39:54.8 to 13:43:01.5 GPS






accum 2017\_Greenland\_P3: "South Ellesemere 01" 20170330\_05\_003: 13:43:01.8 to 13:45:51.6 GPS



0.00 km	4.00 km	8.00 km	dist	12.00 km	15.99 km	19.98 km
78.684 N	78.711 N	78.737 N	lat	78.764 N	78.791 N	78.817 N
92.678 W	92.799 W	92.919 W	lon	93.040 W	93.163 W	93.286 W

accum 2017\_Greenland\_P3: "South Ellesemere 01" 20170330\_05\_004: 13:45:51.8 to 13:48:18.6 GPS




0.00 km	4.01 km	8.00 km	dist	12.00 km	15.99 km	19.98 km
78.818 N	78.844 N	78.871 N	lat	78.897 N	78.923 N	78.950 N
93.287 W	93.411 W	93.536 W	lon	93.661 W	93.787 W	93.913 W


accum 2017\_Greenland\_P3: "South Ellesemere 01" 20170330\_05\_005: 13:48:18.8 to 13:50:48.8 GPS



accum 2017\_Greenland\_P3: "South Ellesmere 01" 20170330\_05\_006: 13:50:49.0 to 13:53:17.3 GPS

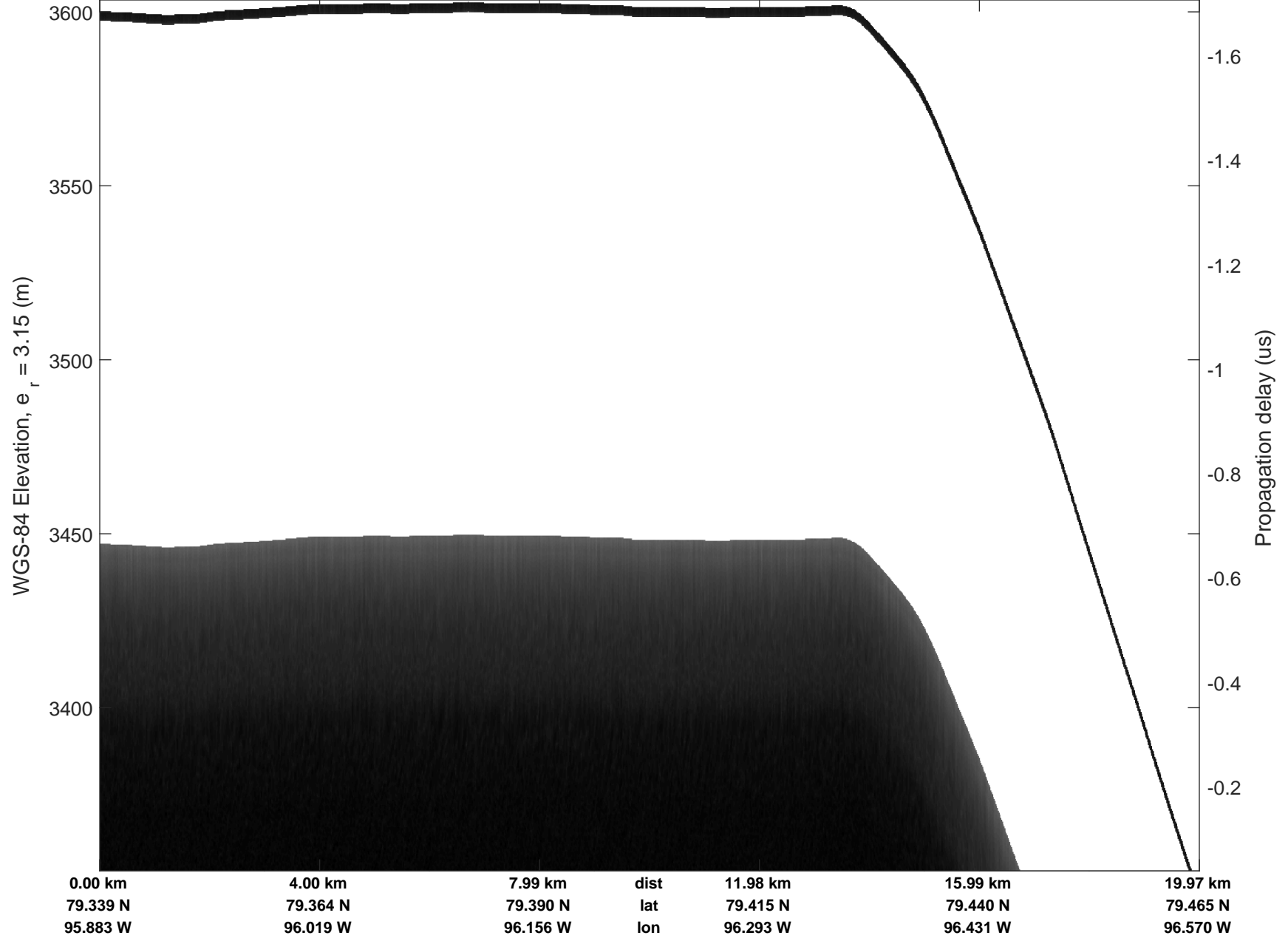


accum 2017\_Greenland\_P3: "South Ellesmere 01" 20170330\_05\_007: 13:53:17.5 to 13:55:45.4 GPS






accum 2017\_Greenland\_P3: "South Ellesmere 01" 20170330\_05\_008: 13:55:45.6 to 13:58:11.6 GPS




0.00 km	4.00 km	7.99 km	dist	11.98 km	15.99 km	19.97 km
79.339 N	79.364 N	79.390 N	lat	79.415 N	79.440 N	79.465 N
95.883 W	96.019 W	96.156 W	lon	96.293 W	96.431 W	96.570 W


accum 2017\_Greenland\_P3: "South Ellesmere 01" 20170330\_05\_009: 13:58:11.8 to 14:00:35.2 GPS



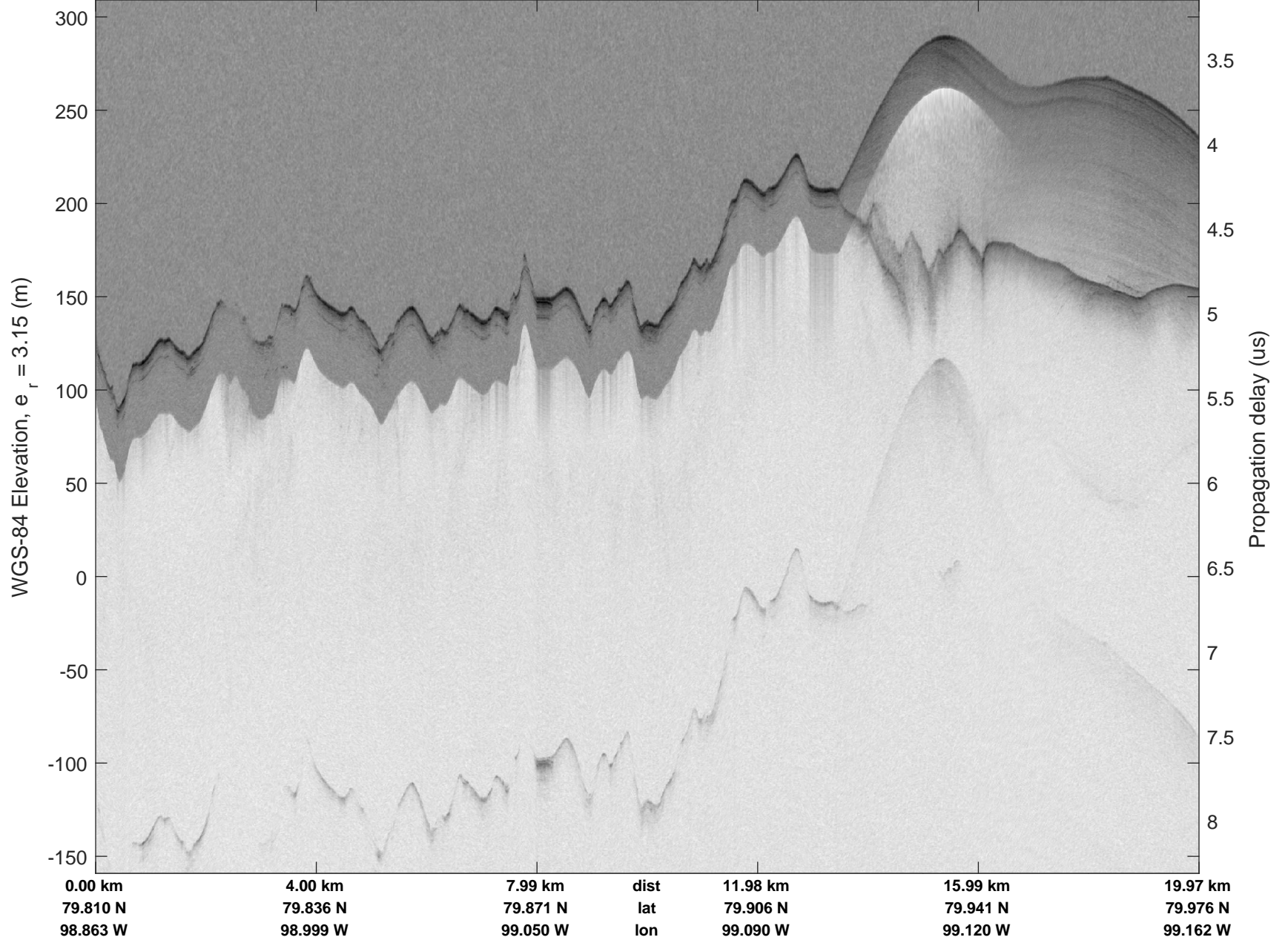
accum 2017\_Greenland\_P3: "South Ellesmere 01" 20170330\_05\_010: 14:00:35.4 to 14:03:07.8 GPS



accum 2017\_Greenland\_P3: "South Ellesemere 01" 20170330\_05\_011: 14:03:08.0 to 14:05:55.5 GPS




accum 2017\_Greenland\_P3: "South Ellesmere 01" 20170330\_05\_012: 14:05:55.8 to 14:09:00.6 GPS

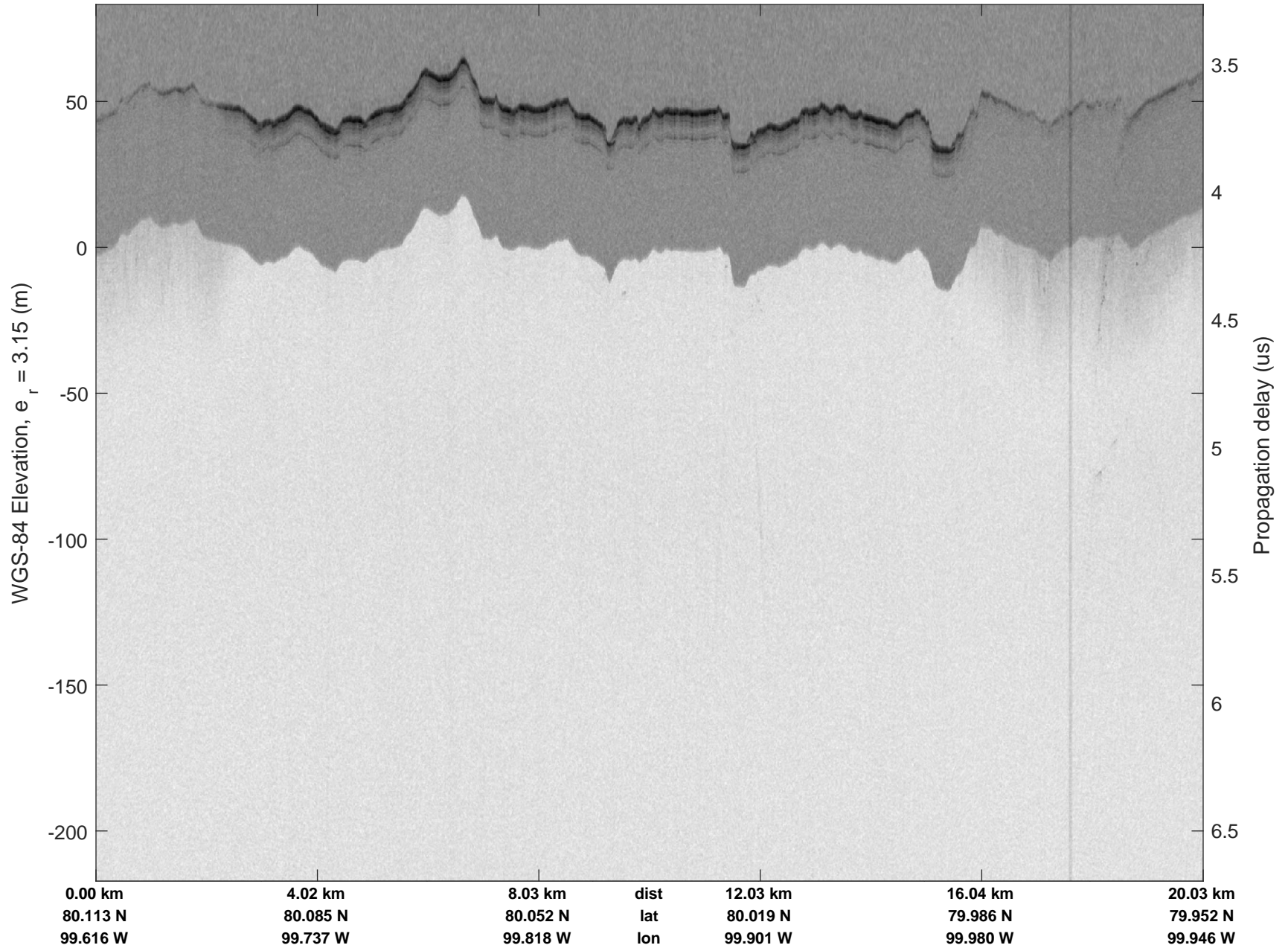





accum 2017\_Greenland\_P3: "South Ellesemere 01" 20170330\_05\_013: 14:09:01.0 to 14:11:58.9 GPS




accum 2017\_Greenland\_P3: "South Ellesmere 01" 20170330\_05\_014: 14:11:59.2 to 14:15:01.4 GPS



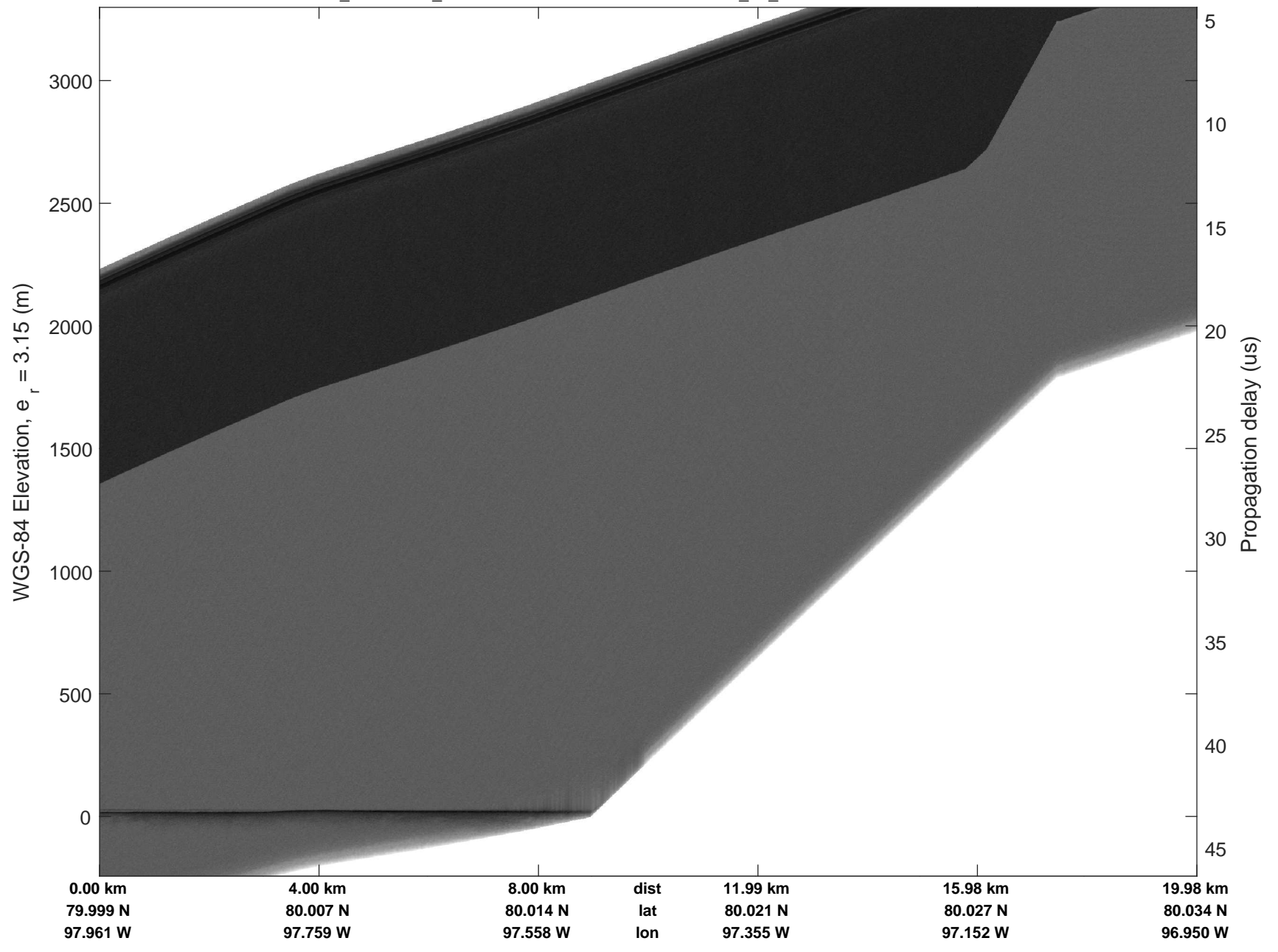
accum 2017\_Greenland\_P3: "South Ellesmere 01" 20170330\_05\_015: 14:15:01.8 to 14:17:51.9 GPS



accum 2017\_Greenland\_P3: "South Ellesemere 01" 20170330\_05\_016: 14:17:52.1 to 14:20:30.8 GPS

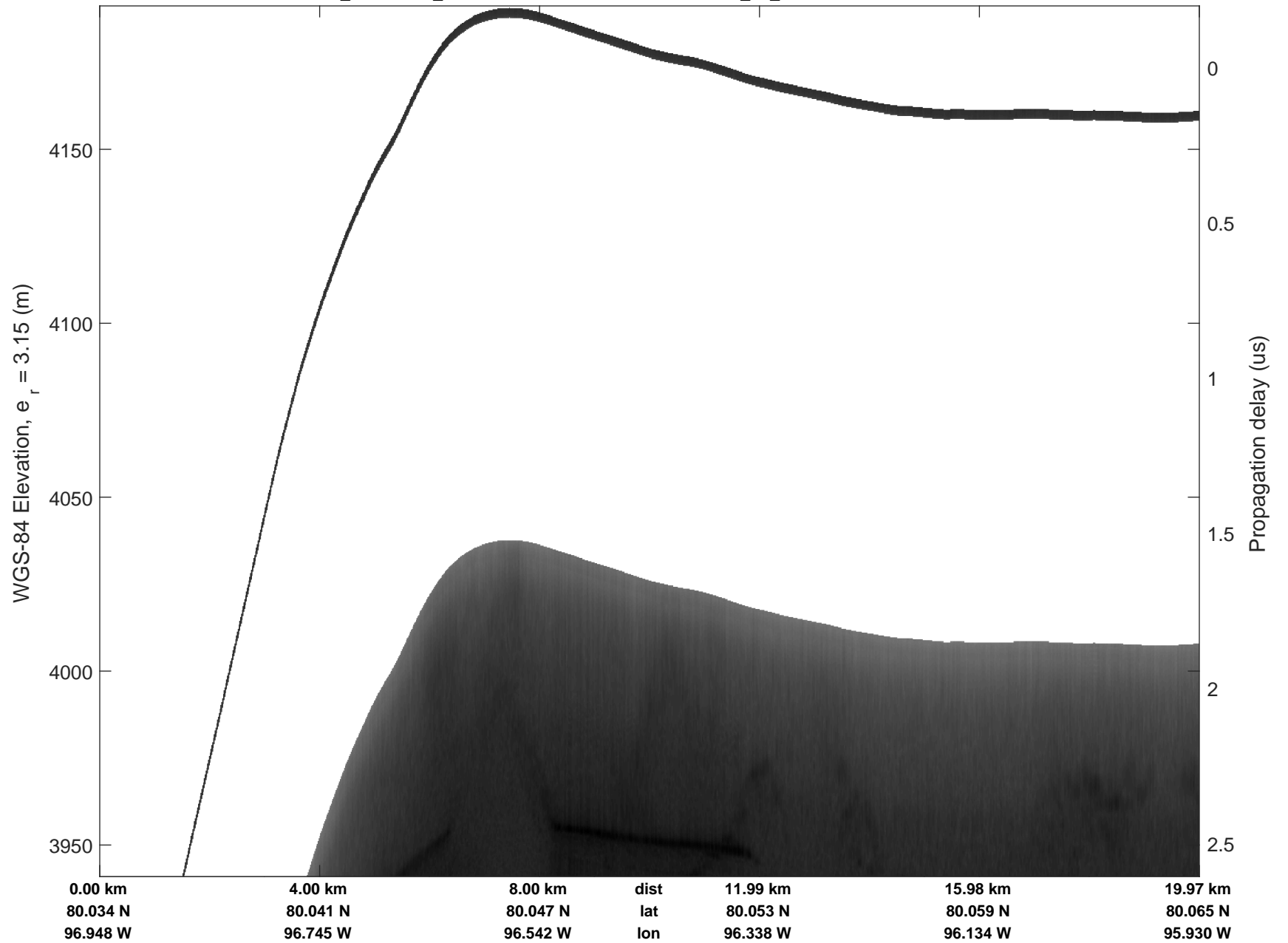


accum 2017\_Greenland\_P3: "South Ellesemere 01" 20170330\_05\_017: 14:20:31.1 to 14:23:06.7 GPS






accum 2017\_Greenland\_P3: "South Ellesemere 01" 20170330\_05\_018: 14:23:07.0 to 14:25:21.4 GPS




accum 2017\_Greenland\_P3: "South Ellesmere 01" 20170330\_05\_019: 14:25:21.7 to 14:27:24.4 GPS




0.00 km	4.01 km	7.99 km	dist	12.00 km	15.99 km	19.98 km
80.065 N	80.071 N	80.077 N	lat	80.083 N	80.088 N	80.093 N
95.928 W	95.723 W	95.519 W	lon	95.314 W	95.109 W	94.903 W


accum 2017\_Greenland\_P3: "South Ellesmere 01" 20170330\_05\_020: 14:27:24.6 to 14:29:28.6 GPS



accum 2017\_Greenland\_P3: "South Ellesemere 01" 20170330\_05\_021: 14:29:28.8 to 14:31:34.2 GPS




accum 2017\_Greenland\_P3: "South Ellesmere 01" 20170330\_05\_022: 14:31:34.4 to 14:33:40.1 GPS







accum 2017\_Greenland\_P3: "South Ellesemere 01" 20170330\_05\_023: 14:33:40.3 to 14:35:48.2 GPS



accum 2017\_Greenland\_P3: "South Ellesmere 01" 20170330\_05\_024: 14:35:48.4 to 14:37:55.6 GPS



accum 2017\_Greenland\_P3: "South Ellesemere 01" 20170330\_05\_025: 14:37:55.8 to 14:40:01.4 GPS




WGS-84 Elevation,  $e_r = 3.15$  (m)


Propagation delay (us)

0.00 km	4.00 km	7.99 km	dist	12.00 km	15.99 km	19.98 km
80.187 N	80.189 N	80.191 N	lat	80.193 N	80.195 N	80.197 N
89.699 W	89.489 W	89.280 W	lon	89.070 W	88.861 W	88.651 W

accum 2017\_Greenland\_P3: "South Ellesmere 01" 20170330\_05\_026: 14:40:01.6 to 14:42:08.2 GPS




accum 2017\_Greenland\_P3: "South Ellesemere 01" 20170330\_05\_027: 14:42:08.4 to 14:44:13.0 GPS




0.00 km	4.00 km	7.99 km	dist	12.00 km	15.99 km	19.98 km
80.202 N	80.203 N	80.204 N	lat	80.204 N	80.205 N	80.205 N
87.598 W	87.387 W	87.178 W	lon	86.967 W	86.757 W	86.547 W



accum 2017\_Greenland\_P3: "South Ellesemere 01" 20170330\_05\_028: 14:44:13.1 to 14:46:15.6 GPS




accum 2017\_Greenland\_P3: "South Ellesemere 01" 20170330\_05\_029: 14:46:15.8 to 14:48:22.4 GPS




0.00 km	4.00 km	7.99 km	dist	12.00 km	15.99 km	19.98 km
80.205 N	80.204 N	80.203 N	lat	80.202 N	80.202 N	80.201 N
85.493 W	85.282 W	85.072 W	lon	84.862 W	84.652 W	84.442 W

accum 2017\_Greenland\_P3: "South Ellesmere 01" 20170330\_05\_030: 14:48:22.7 to 14:50:31.1 GPS




accum 2017\_Greenland\_P3: "South Ellesemere 01" 20170330\_05\_031: 14:50:31.3 to 14:52:39.3 GPS



0.00 km	4.00 km	7.99 km	dist	12.00 km	15.99 km	19.98 km
80.194 N	80.192 N	80.190 N	lat	80.188 N	80.186 N	80.183 N
83.390 W	83.180 W	82.970 W	lon	82.760 W	82.551 W	82.342 W


accum 2017\_Greenland\_P3: "South Ellesemere 01" 20170330\_05\_032: 14:52:39.6 to 14:54:46.4 GPS




0.00 km	4.00 km	7.99 km	dist	12.00 km	15.99 km	19.98 km
80.183 N	80.181 N	80.178 N	lat	80.175 N	80.173 N	80.170 N
82.341 W	82.131 W	81.922 W	lon	81.713 W	81.504 W	81.296 W




accum 2017\_Greenland\_P3: "South Ellesemere 01" 20170330\_05\_033: 14:54:46.6 to 14:56:49.7 GPS




accum 2017\_Greenland\_P3: "South Ellesemere 01" 20170330\_05\_034: 14:56:49.9 to 14:58:53.4 GPS




accum 2017\_Greenland\_P3: "South Ellesemere 01" 20170330\_05\_035: 14:58:53.6 to 15:01:18.7 GPS



accum 2017\_Greenland\_P3: "South Ellesmere 01" 20170330\_05\_036: 15:01:18.9 to 15:03:39.6 GPS




accum 2017\_Greenland\_P3: "South Ellesemere 01" 20170330\_05\_037: 15:03:39.8 to 15:06:04.2 GPS







accum 2017\_Greenland\_P3: "South Ellesemere 01" 20170330\_05\_038: 15:06:04.4 to 15:08:33.0 GPS




accum 2017\_Greenland\_P3: "South Ellesemere 01" 20170330\_05\_039: 15:08:33.3 to 15:11:09.9 GPS




accum 2017\_Greenland\_P3: "South Ellesemere 01" 20170330\_05\_040: 15:11:10.2 to 15:13:49.9 GPS



accum 2017\_Greenland\_P3: "South Ellesemere 01" 20170330\_05\_041: 15:13:50.1 to 15:16:25.8 GPS




accum 2017\_Greenland\_P3: "South Ellesemere 01" 20170330\_05\_042: 15:16:26.1 to 15:19:19.5 GPS






accum 2017\_Greenland\_P3: "South Ellesemere 01" 20170330\_05\_043: 15:19:19.8 to 15:21:59.3 GPS

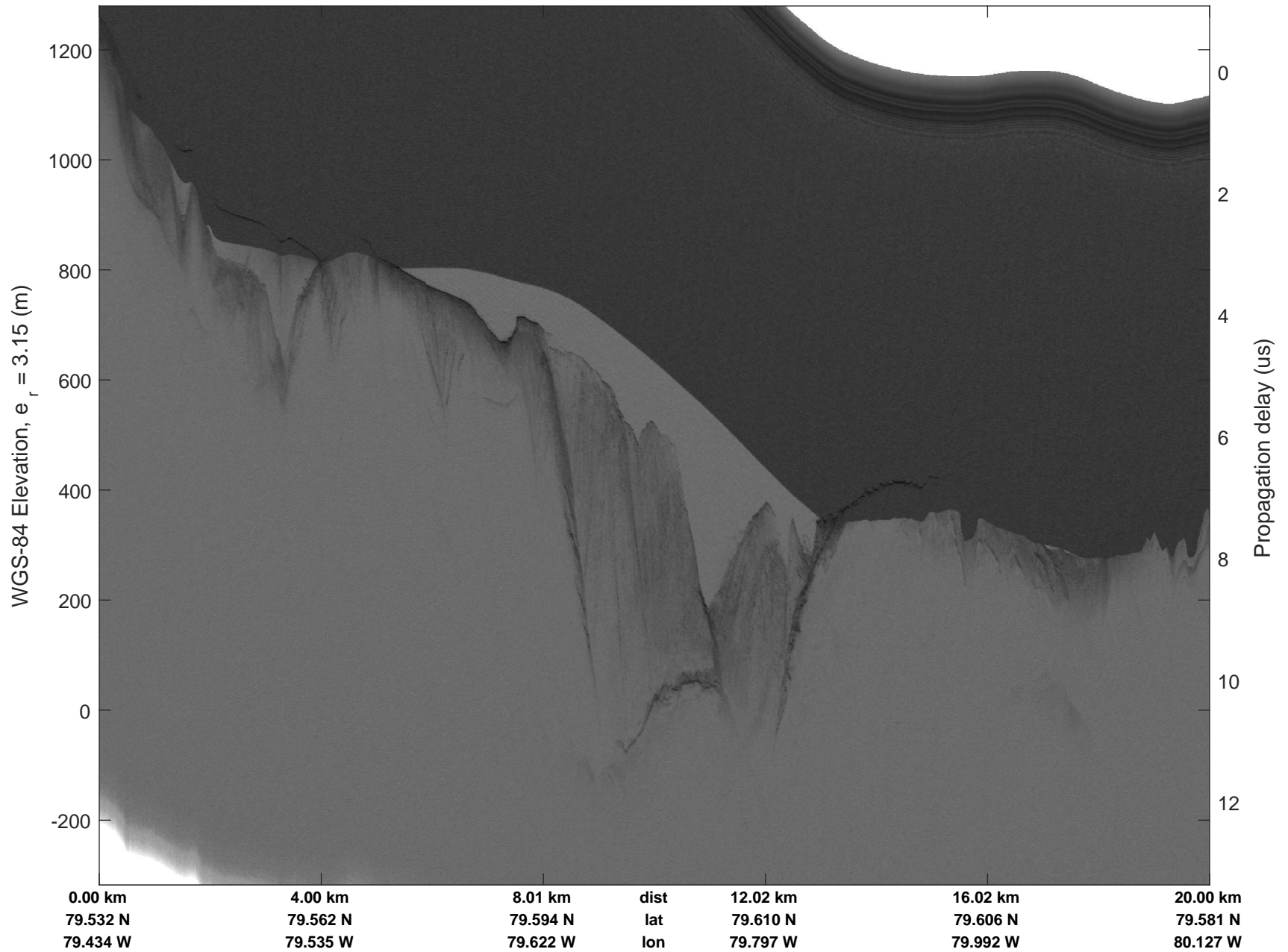





accum 2017\_Greenland\_P3: "South Ellesemere 01" 20170330\_05\_044: 15:21:59.5 to 15:24:36.3 GPS




accum 2017\_Greenland\_P3: "South Ellesemere 01" 20170330\_05\_045: 15:24:36.6 to 15:27:22.3 GPS



accum 2017\_Greenland\_P3: "South Ellesemere 01" 20170330\_05\_046: 15:27:22.6 to 15:29:49.1 GPS




accum 2017\_Greenland\_P3: "South Ellesemere 01" 20170330\_05\_047: 15:29:49.3 to 15:32:19.7 GPS






accum 2017\_Greenland\_P3: "South Ellesemere 01" 20170330\_05\_048: 15:32:20.0 to 15:34:56.9 GPS




accum 2017\_Greenland\_P3: "South Ellesemere 01" 20170330\_05\_049: 15:34:57.1 to 15:37:22.1 GPS







accum 2017\_Greenland\_P3: "South Ellesmere 01" 20170330\_05\_050: 15:37:22.3 to 15:40:00.2 GPS



accum 2017\_Greenland\_P3: "South Ellesemere 01" 20170330\_05\_051: 15:40:00.5 to 15:42:36.9 GPS




accum 2017\_Greenland\_P3: "South Ellesemere 01" 20170330\_05\_052: 15:42:37.2 to 15:45:10.2 GPS




0.00 km	4.00 km	8.00 km	dist	11.99 km	15.99 km	19.98 km
78.950 N	78.932 N	78.910 N	lat	78.891 N	78.875 N	78.854 N
78.275 W	78.433 W	78.580 W	lon	78.736 W	78.902 W	79.051 W

accum 2017\_Greenland\_P3: "South Ellesemere 01" 20170330\_05\_053: 15:45:10.4 to 15:47:36.6 GPS




accum 2017\_Greenland\_P3: "South Ellesemere 01" 20170330\_05\_054: 15:47:36.9 to 15:49:59.9 GPS






accum 2017\_Greenland\_P3: "South Ellesemere 01" 20170330\_05\_055: 15:50:00.1 to 15:52:33.1 GPS







accum 2017\_Greenland\_P3: "South Ellesemere 01" 20170330\_05\_056: 15:52:33.4 to 15:55:24.7 GPS



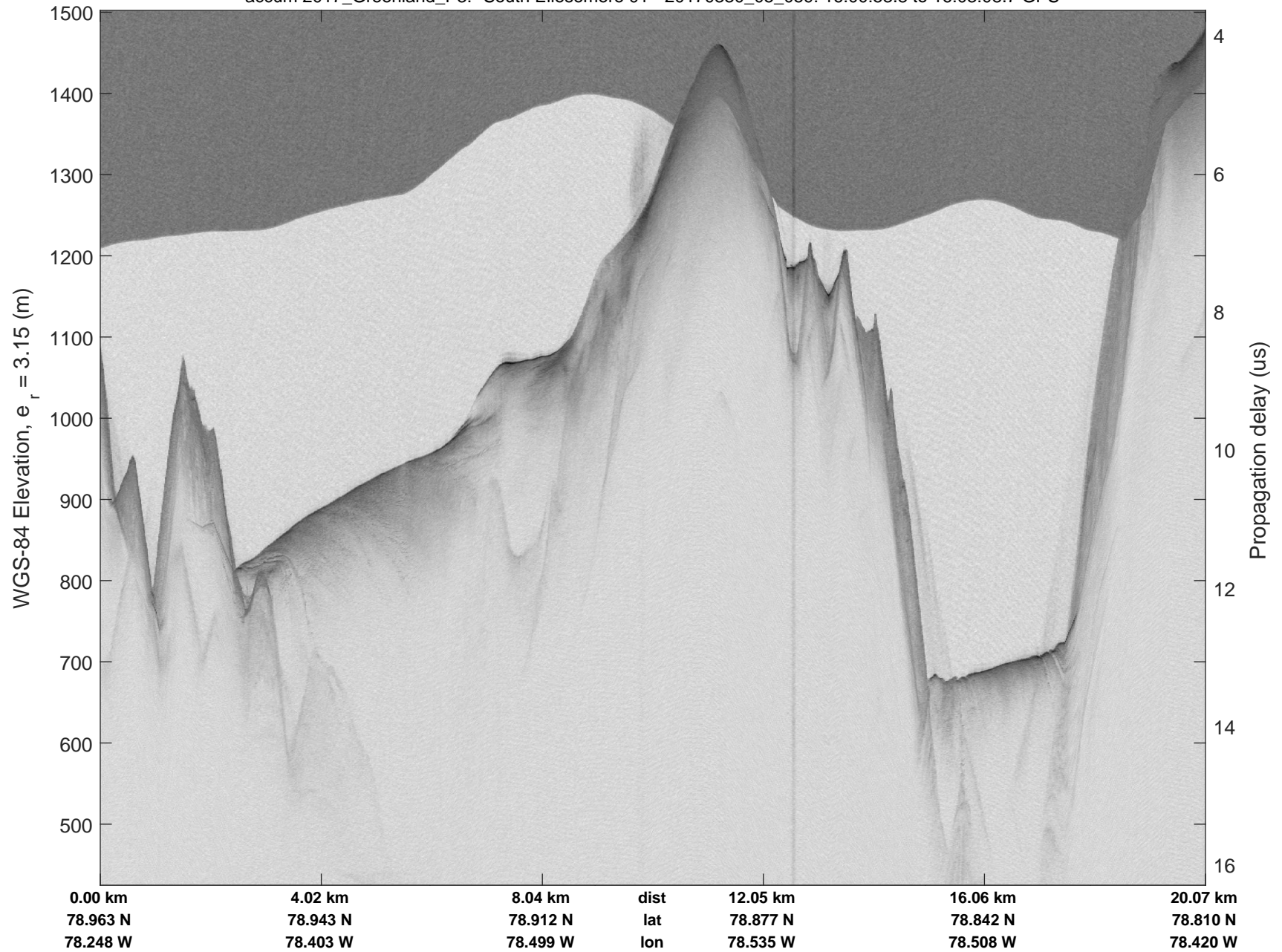
accum 2017\_Greenland\_P3: "South Ellesemere 01" 20170330\_05\_057: 15:55:25.0 to 15:58:08.6 GPS




accum 2017\_Greenland\_P3: "South Ellesemere 01" 20170330\_05\_058: 15:58:08.9 to 16:00:53.5 GPS



accum 2017\_Greenland\_P3: "South Ellesemere 01" 20170330\_05\_059: 16:00:53.8 to 16:03:08.7 GPS




accum 2017\_Greenland\_P3: "South Ellesemere 01" 20170330\_05\_060: 16:03:08.9 to 16:05:30.5 GPS






accum 2017\_Greenland\_P3: "South Ellesemere 01" 20170330\_05\_061: 16:05:30.8 to 16:07:53.9 GPS







accum 2017\_Greenland\_P3: "South Ellesemere 01" 20170330\_05\_062: 16:07:54.2 to 16:10:20.4 GPS




accum 2017\_Greenland\_P3: "South Ellesemere 01" 20170330\_05\_063: 16:10:20.7 to 16:12:56.6 GPS



accum 2017\_Greenland\_P3: "South Ellesemere 01" 20170330\_05\_064: 16:12:56.8 to 16:15:40.1 GPS




accum 2017\_Greenland\_P3: "South Ellesmere 01" 20170330\_05\_065: 16:15:40.4 to 16:18:17.2 GPS






accum 2017\_Greenland\_P3: "South Ellesemere 01" 20170330\_05\_066: 16:18:17.5 to 16:20:58.4 GPS







accum 2017\_Greenland\_P3: "South Ellesemere 01" 20170330\_05\_067: 16:20:58.7 to 16:23:36.9 GPS




accum 2017\_Greenland\_P3: "South Ellesemere 01" 20170330\_05\_068: 16:23:37.2 to 16:26:11.6 GPS



accum 2017\_Greenland\_P3: "South Ellesemere 01" 20170330\_05\_069: 16:26:11.9 to 16:28:41.2 GPS




accum 2017\_Greenland\_P3: "South Ellesemere 01" 20170330\_05\_070: 16:28:41.4 to 16:31:02.9 GPS






accum 2017\_Greenland\_P3: "South Ellesemere 01" 20170330\_05\_071: 16:31:03.1 to 16:33:30.1 GPS







accum 2017\_Greenland\_P3: "South Ellesemere 01" 20170330\_05\_072: 16:33:30.4 to 16:36:23.1 GPS




accum 2017\_Greenland\_P3: "South Ellesemere 01" 20170330\_05\_073: 16:36:23.4 to 16:39:12.4 GPS



accum 2017\_Greenland\_P3: "South Ellesemere 01" 20170330\_05\_074: 16:39:12.6 to 16:41:56.8 GPS




accum 2017\_Greenland\_P3: "South Ellesemere 01" 20170330\_05\_075: 16:41:57.0 to 16:44:28.9 GPS






accum 2017\_Greenland\_P3: "South Ellesemere 01" 20170330\_05\_076: 16:44:29.1 to 16:47:03.0 GPS







accum 2017\_Greenland\_P3: "South Ellesemere 01" 20170330\_05\_077: 16:47:03.3 to 16:49:57.0 GPS




accum 2017\_Greenland\_P3: "South Ellesemere 01" 20170330\_05\_078: 16:49:57.2 to 16:52:53.0 GPS



accum 2017\_Greenland\_P3: "South Ellesmere 01" 20170330\_05\_079: 16:52:53.3 to 16:55:47.4 GPS




accum 2017\_Greenland\_P3: "South Ellesemere 01" 20170330\_05\_080: 16:55:47.6 to 16:58:34.2 GPS






accum 2017\_Greenland\_P3: "South Ellesmere 01" 20170330\_05\_081: 16:58:34.5 to 17:01:19.5 GPS







accum 2017\_Greenland\_P3: "South Ellesmere 01" 20170330\_05\_082: 17:01:19.8 to 17:04:27.1 GPS




accum 2017\_Greenland\_P3: "South Ellesemere 01" 20170330\_05\_083: 17:04:27.3 to 17:07:33.5 GPS



accum 2017\_Greenland\_P3: "South Ellesemere 01" 20170330\_05\_084: 17:07:33.7 to 17:10:41.0 GPS




accum 2017\_Greenland\_P3: "South Ellesemere 01" 20170330\_05\_085: 17:10:41.4 to 17:13:45.7 GPS






accum 2017\_Greenland\_P3: "South Ellesemere 01" 20170330\_05\_086: 17:13:45.9 to 17:16:28.7 GPS







accum 2017\_Greenland\_P3: "South Ellesemere 01" 20170330\_05\_087: 17:16:28.9 to 17:18:53.7 GPS




accum 2017\_Greenland\_P3: "South Ellesmere 01" 20170330\_05\_088: 17:18:53.9 to 17:21:32.2 GPS



accum 2017\_Greenland\_P3: "South Ellesemere 01" 20170330\_05\_089: 17:21:32.4 to 17:24:24.5 GPS




accum 2017\_Greenland\_P3: "South Ellesemere 01" 20170330\_05\_090: 17:24:24.7 to 17:27:19.9 GPS






accum 2017\_Greenland\_P3: "South Ellesemere 01" 20170330\_05\_091: 17:27:20.1 to 17:30:13.5 GPS







accum 2017\_Greenland\_P3: "South Ellesemere 01" 20170330\_05\_092: 17:30:13.8 to 17:33:01.3 GPS




accum 2017\_Greenland\_P3: "South Ellesmere 01" 20170330\_05\_093: 17:33:01.5 to 17:35:37.3 GPS



accum 2017\_Greenland\_P3: "South Ellesemere 01" 20170330\_05\_094: 17:35:37.4 to 17:38:15.2 GPS




accum 2017\_Greenland\_P3: "South Ellesemere 01" 20170330\_05\_095: 17:38:15.4 to 17:41:11.8 GPS






accum 2017\_Greenland\_P3: "South Ellesemere 01" 20170330\_05\_096: 17:41:12.1 to 17:44:13.2 GPS







accum 2017\_Greenland\_P3: "South Ellesmere 01" 20170330\_05\_097: 17:44:13.4 to 17:47:18.3 GPS




accum 2017\_Greenland\_P3: "South Ellesemere 01" 20170330\_05\_098: 17:47:18.5 to 17:50:13.3 GPS



accum 2017\_Greenland\_P3: "South Ellesemere 01" 20170330\_05\_099: 17:50:13.6 to 17:52:57.7 GPS




accum 2017\_Greenland\_P3: "South Ellesemere 01" 20170330\_05\_100: 17:52:58.0 to 17:55:45.5 GPS



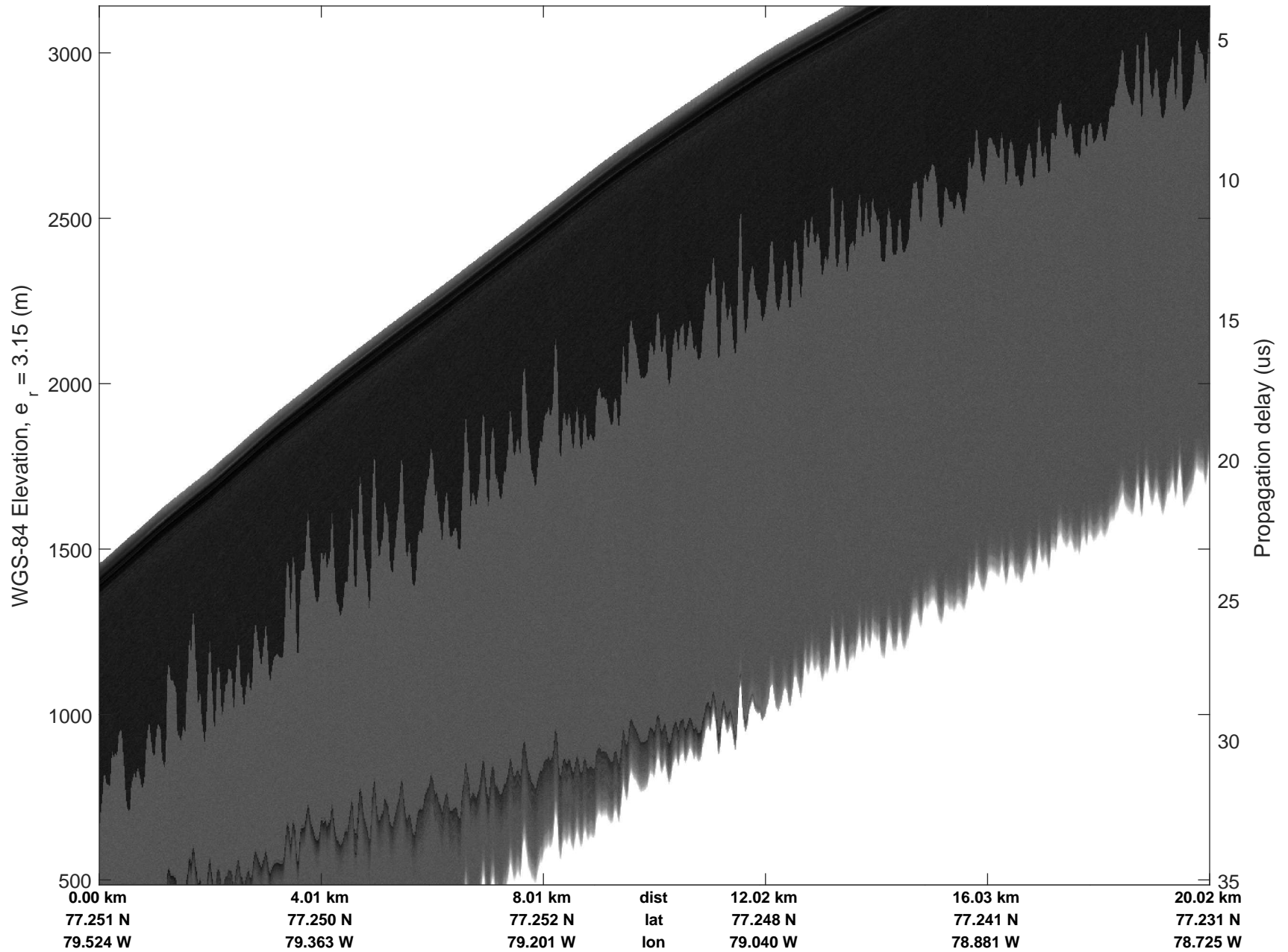


accum 2017\_Greenland\_P3: "South Ellesemere 01" 20170330\_05\_101: 17:55:45.8 to 17:58:43.0 GPS

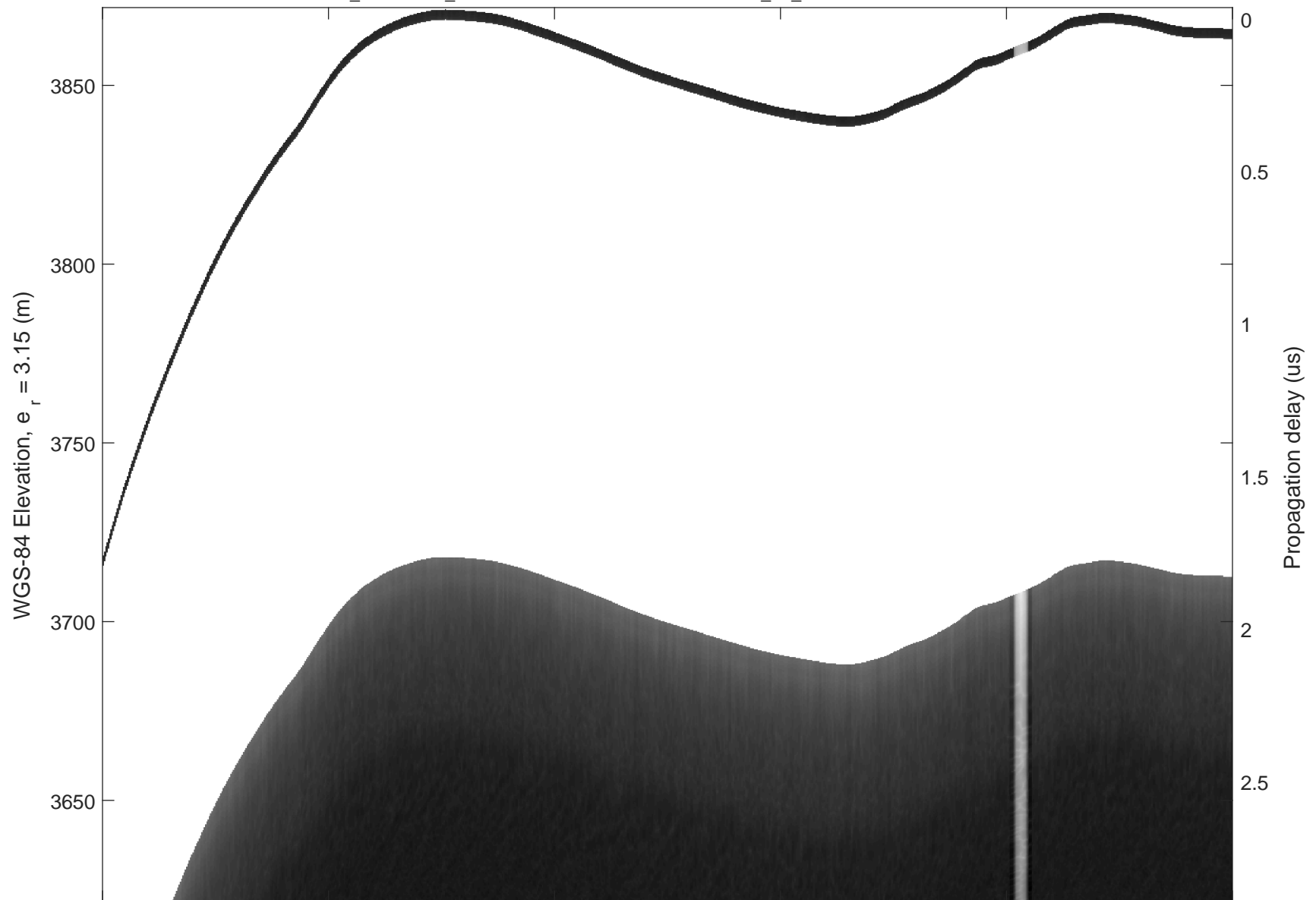




accum 2017\_Greenland\_P3: "South Ellesemere 01" 20170330\_05\_102: 17:58:43.3 to 18:01:26.6 GPS



accum 2017\_Greenland\_P3: "South Ellesemere 01" 20170330\_05\_103: 18:01:26.8 to 18:02:58.3 GPS



0.00 km	2.68 km	5.37 km	dist	8.05 km	10.74 km	13.41 km
77.231 N	77.225 N	77.220 N	lat	77.215 N	77.209 N	77.204 N
78.724 W	78.619 W	78.513 W	lon	78.407 W	78.301 W	78.196 W