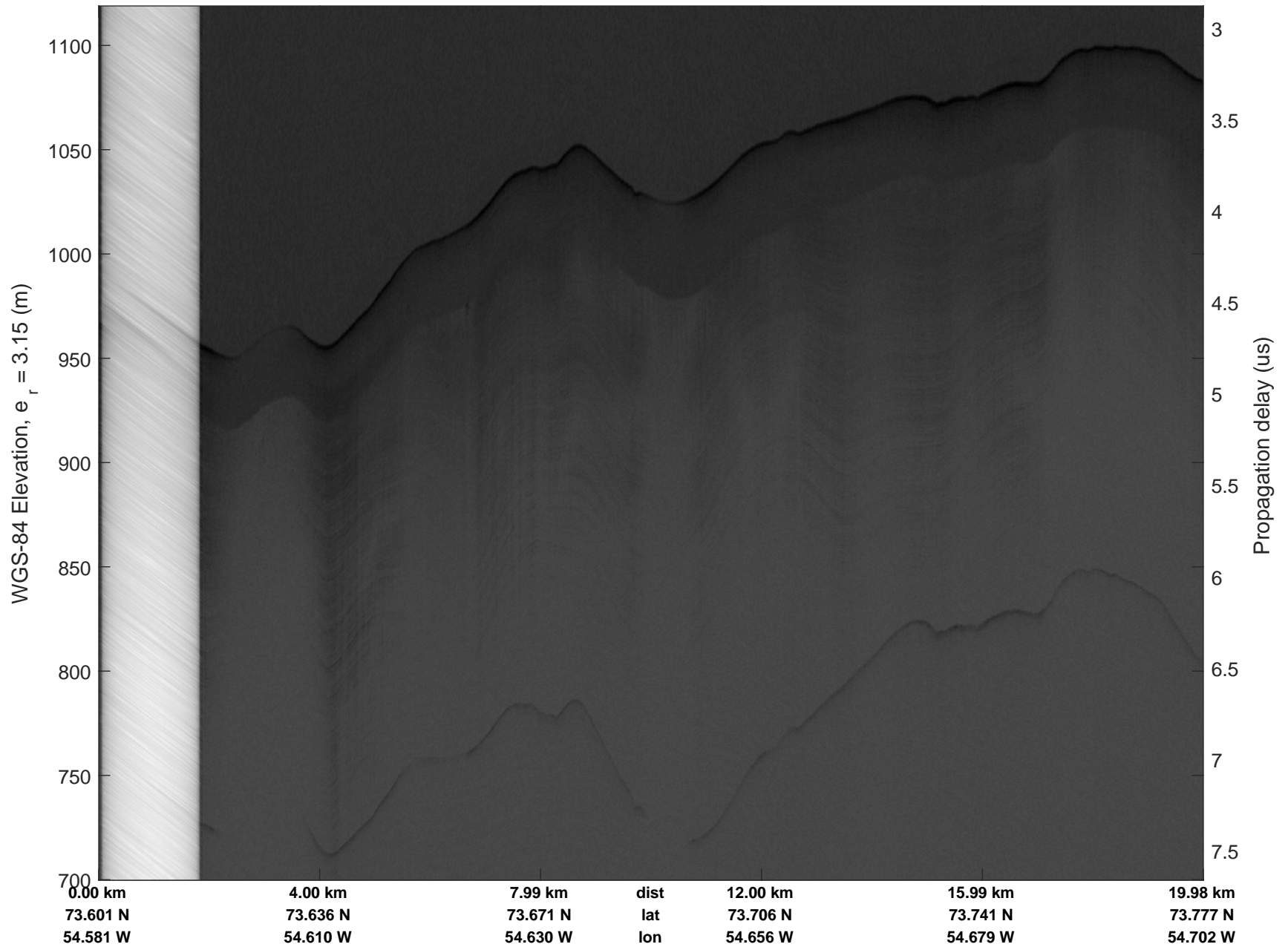



accum 2017\_Greenland\_P3: "Northwest Coastal A" 20170327\_04\_001: 12:49:19.0 to 12:51:44.9 GPS




accum 2017\_Greenland\_P3: "Northwest Coastal A" 20170327\_04\_002: 12:51:45.2 to 12:54:05.6 GPS







accum 2017\_Greenland\_P3: "Northwest Coastal A" 20170327\_04\_003: 12:54:05.7 to 12:56:28.2 GPS




accum 2017\_Greenland\_P3: "Northwest Coastal A" 20170327\_04\_004: 12:56:28.4 to 12:58:51.2 GPS



accum 2017\_Greenland\_P3: "Northwest Coastal A" 20170327\_04\_005: 12:58:51.4 to 13:01:15.2 GPS




accum 2017\_Greenland\_P3: "Northwest Coastal A" 20170327\_04\_006: 13:01:15.4 to 13:03:41.5 GPS






accum 2017\_Greenland\_P3: "Northwest Coastal A" 20170327\_04\_007: 13:03:41.7 to 13:06:07.5 GPS







accum 2017\_Greenland\_P3: "Northwest Coastal A" 20170327\_04\_008: 13:06:07.7 to 13:08:37.6 GPS




accum 2017\_Greenland\_P3: "Northwest Coastal A" 20170327\_04\_009: 13:08:37.9 to 13:11:07.1 GPS



accum 2017\_Greenland\_P3: "Northwest Coastal A" 20170327\_04\_010: 13:11:07.3 to 13:13:36.8 GPS




accum 2017\_Greenland\_P3: "Northwest Coastal A" 20170327\_04\_011: 13:13:37.0 to 13:16:05.8 GPS






accum 2017\_Greenland\_P3: "Northwest Coastal A" 20170327\_04\_012: 13:16:06.0 to 13:18:34.8 GPS







accum 2017\_Greenland\_P3: "Northwest Coastal A" 20170327\_04\_013: 13:18:35.0 to 13:20:59.3 GPS




accum 2017\_Greenland\_P3: "Northwest Coastal A" 20170327\_04\_014: 13:20:59.5 to 13:23:21.0 GPS



accum 2017\_Greenland\_P3: "Northwest Coastal A" 20170327\_04\_015: 13:23:21.2 to 13:25:48.2 GPS




accum 2017\_Greenland\_P3: "Northwest Coastal A" 20170327\_04\_016: 13:25:48.4 to 13:28:14.3 GPS






accum 2017\_Greenland\_P3: "Northwest Coastal A" 20170327\_04\_017: 13:28:14.5 to 13:30:43.5 GPS

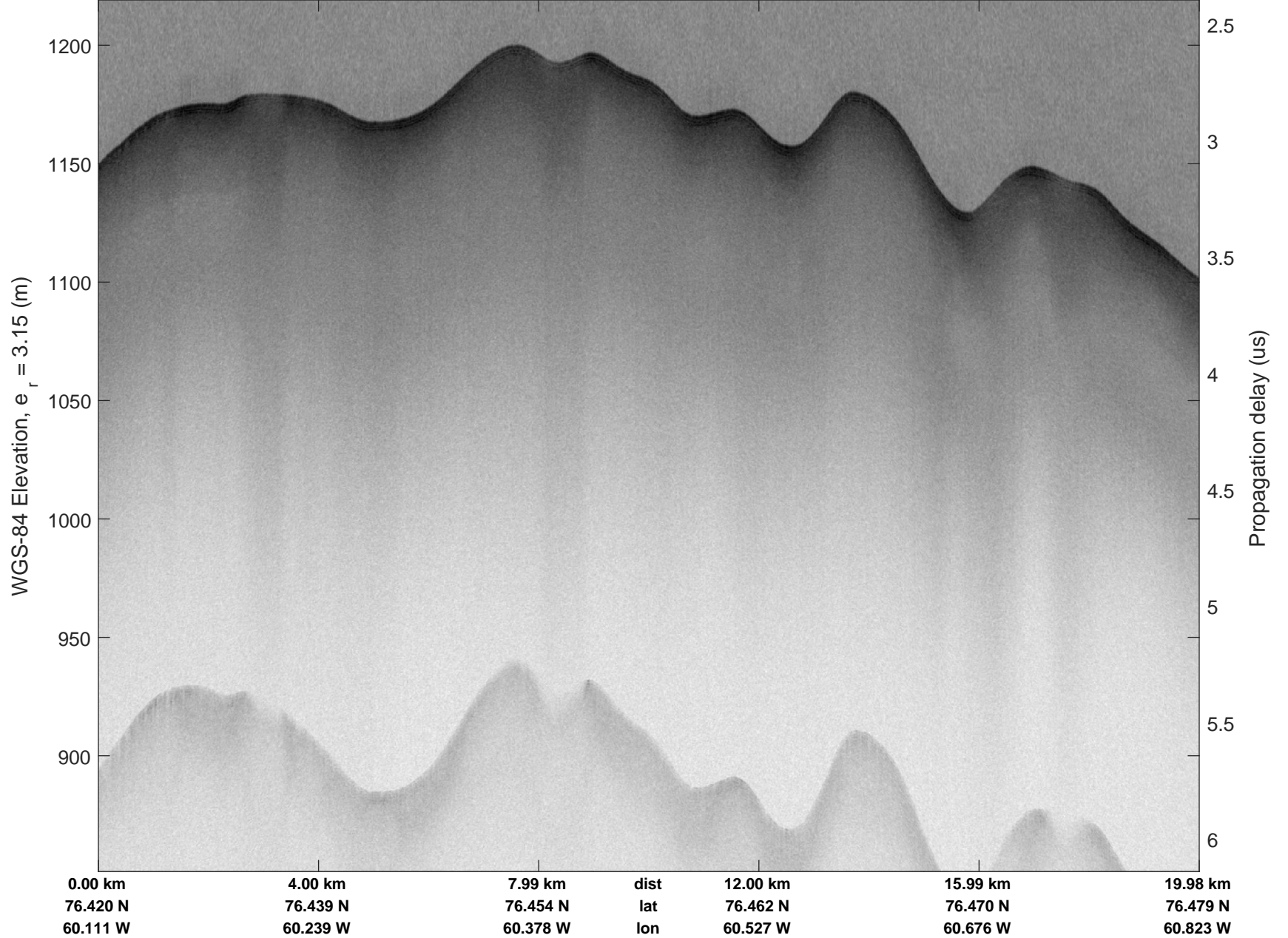





accum 2017\_Greenland\_P3: "Northwest Coastal A" 20170327\_04\_018: 13:30:43.7 to 13:33:11.0 GPS




accum 2017\_Greenland\_P3: "Northwest Coastal A" 20170327\_04\_019: 13:33:11.2 to 13:35:39.2 GPS



accum 2017\_Greenland\_P3: "Northwest Coastal A" 20170327\_04\_020: 13:35:39.4 to 13:38:06.0 GPS




accum 2017\_Greenland\_P3: "Northwest Coastal A" 20170327\_04\_021: 13:38:06.2 to 13:40:34.7 GPS






accum 2017\_Greenland\_P3: "Northwest Coastal A" 20170327\_04\_022: 13:40:34.9 to 13:43:03.2 GPS







accum 2017\_Greenland\_P3: "Northwest Coastal A" 20170327\_04\_023: 13:43:03.4 to 13:45:28.8 GPS




accum 2017\_Greenland\_P3: "Northwest Coastal A" 20170327\_04\_024: 13:45:29.0 to 13:47:55.0 GPS



accum 2017\_Greenland\_P3: "Northwest Coastal A" 20170327\_04\_025: 13:47:55.3 to 13:50:23.5 GPS




accum 2017\_Greenland\_P3: "Northwest Coastal A" 20170327\_04\_026: 13:50:23.7 to 13:52:52.3 GPS







accum 2017\_Greenland\_P3: "Northwest Coastal A" 20170327\_04\_027: 13:52:52.5 to 13:55:22.2 GPS




accum 2017\_Greenland\_P3: "Northwest Coastal A" 20170327\_04\_028: 13:55:22.4 to 13:57:50.8 GPS



accum 2017\_Greenland\_P3: "Northwest Coastal A" 20170327\_04\_029: 13:57:51.0 to 14:00:23.0 GPS




accum 2017\_Greenland\_P3: "Northwest Coastal A" 20170327\_04\_030: 14:00:23.3 to 14:02:53.8 GPS







accum 2017\_Greenland\_P3: "Northwest Coastal A" 20170327\_04\_031: 14:02:54.1 to 14:05:29.7 GPS




accum 2017\_Greenland\_P3: "Northwest Coastal A" 20170327\_04\_032: 14:05:29.9 to 14:07:55.5 GPS



accum 2017\_Greenland\_P3: "Northwest Coastal A" 20170327\_04\_033: 14:07:55.8 to 14:10:30.5 GPS




accum 2017\_Greenland\_P3: "Northwest Coastal A" 20170327\_04\_034: 14:10:30.8 to 14:13:02.0 GPS







accum 2017\_Greenland\_P3: "Northwest Coastal A" 20170327\_04\_035: 14:13:02.2 to 14:15:29.7 GPS




accum 2017\_Greenland\_P3: "Northwest Coastal A" 20170327\_04\_036: 14:15:29.9 to 14:17:55.4 GPS



accum 2017\_Greenland\_P3: "Northwest Coastal A" 20170327\_04\_037: 14:17:55.6 to 14:20:18.3 GPS




accum 2017\_Greenland\_P3: "Northwest Coastal A" 20170327\_04\_038: 14:20:18.5 to 14:22:44.3 GPS







accum 2017\_Greenland\_P3: "Northwest Coastal A" 20170327\_04\_039: 14:22:44.5 to 14:25:10.3 GPS




accum 2017\_Greenland\_P3: "Northwest Coastal A" 20170327\_04\_040: 14:25:10.5 to 14:27:38.4 GPS



accum 2017\_Greenland\_P3: "Northwest Coastal A" 20170327\_04\_041: 14:27:38.6 to 14:30:05.2 GPS




accum 2017\_Greenland\_P3: "Northwest Coastal A" 20170327\_04\_042: 14:30:05.4 to 14:32:37.0 GPS







accum 2017\_Greenland\_P3: "Northwest Coastal A" 20170327\_04\_043: 14:32:37.2 to 14:35:09.8 GPS




accum 2017\_Greenland\_P3: "Northwest Coastal A" 20170327\_04\_044: 14:35:10.0 to 14:37:39.1 GPS



accum 2017\_Greenland\_P3: "Northwest Coastal A" 20170327\_04\_045: 14:37:39.3 to 14:40:11.6 GPS




accum 2017\_Greenland\_P3: "Northwest Coastal A" 20170327\_04\_046: 14:40:11.8 to 14:42:43.9 GPS







accum 2017\_Greenland\_P3: "Northwest Coastal A" 20170327\_04\_047: 14:42:44.1 to 14:45:15.0 GPS




accum 2017\_Greenland\_P3: "Northwest Coastal A" 20170327\_04\_048: 14:45:15.2 to 14:47:44.2 GPS



accum 2017\_Greenland\_P3: "Northwest Coastal A" 20170327\_04\_049: 14:47:44.4 to 14:50:16.9 GPS




accum 2017\_Greenland\_P3: "Northwest Coastal A" 20170327\_04\_050: 14:50:17.1 to 14:52:47.2 GPS







accum 2017\_Greenland\_P3: "Northwest Coastal A" 20170327\_04\_051: 14:52:47.4 to 14:55:19.1 GPS




accum 2017\_Greenland\_P3: "Northwest Coastal A" 20170327\_04\_052: 14:55:19.3 to 14:57:52.9 GPS



accum 2017\_Greenland\_P3: "Northwest Coastal A" 20170327\_04\_053: 14:57:53.1 to 15:00:24.2 GPS




accum 2017\_Greenland\_P3: "Northwest Coastal A" 20170327\_04\_054: 15:00:24.5 to 15:03:03.5 GPS







accum 2017\_Greenland\_P3: "Northwest Coastal A" 20170327\_04\_055: 15:03:03.7 to 15:05:40.9 GPS




accum 2017\_Greenland\_P3: "Northwest Coastal A" 20170327\_04\_056: 15:05:41.1 to 15:08:13.9 GPS



accum 2017\_Greenland\_P3: "Northwest Coastal A" 20170327\_04\_057: 15:08:14.1 to 15:10:49.7 GPS




accum 2017\_Greenland\_P3: "Northwest Coastal A" 20170327\_04\_058: 15:10:49.9 to 15:13:21.3 GPS







accum 2017\_Greenland\_P3: "Northwest Coastal A" 20170327\_04\_059: 15:13:21.5 to 15:15:55.0 GPS




accum 2017\_Greenland\_P3: "Northwest Coastal A" 20170327\_04\_060: 15:15:55.2 to 15:18:26.4 GPS



accum 2017\_Greenland\_P3: "Northwest Coastal A" 20170327\_04\_061: 15:18:26.6 to 15:20:59.6 GPS




accum 2017\_Greenland\_P3: "Northwest Coastal A" 20170327\_04\_062: 15:20:59.8 to 15:23:32.0 GPS







accum 2017\_Greenland\_P3: "Northwest Coastal A" 20170327\_04\_063: 15:23:32.2 to 15:26:02.5 GPS




accum 2017\_Greenland\_P3: "Northwest Coastal A" 20170327\_04\_064: 15:26:02.7 to 15:28:33.2 GPS



accum 2017\_Greenland\_P3: "Northwest Coastal A" 20170327\_04\_065: 15:28:33.4 to 15:31:01.7 GPS




accum 2017\_Greenland\_P3: "Northwest Coastal A" 20170327\_04\_066: 15:31:02.0 to 15:33:25.0 GPS







accum 2017\_Greenland\_P3: "Northwest Coastal A" 20170327\_04\_067: 15:33:25.2 to 15:35:39.9 GPS




accum 2017\_Greenland\_P3: "Northwest Coastal A" 20170327\_04\_068: 15:35:40.1 to 15:37:55.4 GPS



accum 2017\_Greenland\_P3: "Northwest Coastal A" 20170327\_04\_069: 15:37:55.6 to 15:40:14.4 GPS




accum 2017\_Greenland\_P3: "Northwest Coastal A" 20170327\_04\_070: 15:40:14.6 to 15:42:33.3 GPS







accum 2017\_Greenland\_P3: "Northwest Coastal A" 20170327\_04\_071: 15:42:33.5 to 15:44:51.9 GPS




accum 2017\_Greenland\_P3: "Northwest Coastal A" 20170327\_04\_072: 15:44:52.1 to 15:47:11.7 GPS



accum 2017\_Greenland\_P3: "Northwest Coastal A" 20170327\_04\_073: 15:47:11.9 to 15:49:31.0 GPS




accum 2017\_Greenland\_P3: "Northwest Coastal A" 20170327\_04\_074: 15:49:31.2 to 15:51:49.8 GPS







accum 2017\_Greenland\_P3: "Northwest Coastal A" 20170327\_04\_075: 15:51:49.9 to 15:54:07.6 GPS




accum 2017\_Greenland\_P3: "Northwest Coastal A" 20170327\_04\_076: 15:54:07.8 to 15:56:25.3 GPS



accum 2017\_Greenland\_P3: "Northwest Coastal A" 20170327\_04\_077: 15:56:25.5 to 15:58:45.5 GPS




accum 2017\_Greenland\_P3: "Northwest Coastal A" 20170327\_04\_078: 15:58:45.7 to 16:01:04.7 GPS







accum 2017\_Greenland\_P3: "Northwest Coastal A" 20170327\_04\_079: 16:01:04.9 to 16:03:24.2 GPS




accum 2017\_Greenland\_P3: "Northwest Coastal A" 20170327\_04\_080: 16:03:24.4 to 16:05:44.0 GPS



accum 2017\_Greenland\_P3: "Northwest Coastal A" 20170327\_04\_081: 16:05:44.2 to 16:08:06.1 GPS




accum 2017\_Greenland\_P3: "Northwest Coastal A" 20170327\_04\_082: 16:08:06.3 to 16:10:26.6 GPS







accum 2017\_Greenland\_P3: "Northwest Coastal A" 20170327\_04\_083: 16:10:26.8 to 16:12:47.7 GPS




accum 2017\_Greenland\_P3: "Northwest Coastal A" 20170327\_04\_084: 16:12:47.9 to 16:15:09.4 GPS



accum 2017\_Greenland\_P3: "Northwest Coastal A" 20170327\_04\_085: 16:15:09.6 to 16:17:31.4 GPS




accum 2017\_Greenland\_P3: "Northwest Coastal A" 20170327\_04\_086: 16:17:31.6 to 16:19:53.6 GPS







accum 2017\_Greenland\_P3: "Northwest Coastal A" 20170327\_04\_087: 16:19:53.9 to 16:22:17.1 GPS




accum 2017\_Greenland\_P3: "Northwest Coastal A" 20170327\_04\_088: 16:22:17.3 to 16:24:42.5 GPS



accum 2017\_Greenland\_P3: "Northwest Coastal A" 20170327\_04\_089: 16:24:42.7 to 16:27:07.0 GPS




accum 2017\_Greenland\_P3: "Northwest Coastal A" 20170327\_04\_090: 16:27:07.2 to 16:29:33.5 GPS







accum 2017\_Greenland\_P3: "Northwest Coastal A" 20170327\_04\_091: 16:29:33.7 to 16:31:59.5 GPS




accum 2017\_Greenland\_P3: "Northwest Coastal A" 20170327\_04\_092: 16:31:59.7 to 16:34:25.5 GPS



accum 2017\_Greenland\_P3: "Northwest Coastal A" 20170327\_04\_093: 16:34:25.7 to 16:36:52.6 GPS




accum 2017\_Greenland\_P3: "Northwest Coastal A" 20170327\_04\_094: 16:36:52.8 to 16:39:20.6 GPS







accum 2017\_Greenland\_P3: "Northwest Coastal A" 20170327\_04\_095: 16:39:20.8 to 16:41:47.5 GPS




accum 2017\_Greenland\_P3: "Northwest Coastal A" 20170327\_04\_096: 16:41:47.7 to 16:44:12.6 GPS



accum 2017\_Greenland\_P3: "Northwest Coastal A" 20170327\_04\_097: 16:44:12.8 to 16:46:37.8 GPS




accum 2017\_Greenland\_P3: "Northwest Coastal A" 20170327\_04\_098: 16:46:38.0 to 16:49:04.2 GPS







accum 2017\_Greenland\_P3: "Northwest Coastal A" 20170327\_04\_099: 16:49:04.4 to 16:51:35.3 GPS




accum 2017\_Greenland\_P3: "Northwest Coastal A" 20170327\_04\_100: 16:51:35.6 to 16:54:18.0 GPS



accum 2017\_Greenland\_P3: "Northwest Coastal A" 20170327\_04\_101: 16:54:18.2 to 16:56:36.7 GPS




accum 2017\_Greenland\_P3: "Northwest Coastal A" 20170327\_04\_102: 16:56:36.9 to 16:59:01.7 GPS







accum 2017\_Greenland\_P3: "Northwest Coastal A" 20170327\_04\_103: 16:59:01.9 to 17:01:24.8 GPS




accum 2017\_Greenland\_P3: "Northwest Coastal A" 20170327\_04\_104: 17:01:25.0 to 17:03:43.2 GPS



accum 2017\_Greenland\_P3: "Northwest Coastal A" 20170327\_04\_105: 17:03:43.4 to 17:05:59.7 GPS




accum 2017\_Greenland\_P3: "Northwest Coastal A" 20170327\_04\_106: 17:05:59.9 to 17:08:09.8 GPS







accum 2017\_Greenland\_P3: "Northwest Coastal A" 20170327\_04\_107: 17:08:10.0 to 17:10:17.8 GPS




accum 2017\_Greenland\_P3: "Northwest Coastal A" 20170327\_04\_108: 17:10:18.0 to 17:12:31.0 GPS



accum 2017\_Greenland\_P3: "Northwest Coastal A" 20170327\_04\_109: 17:12:31.2 to 17:14:45.0 GPS




accum 2017\_Greenland\_P3: "Northwest Coastal A" 20170327\_04\_110: 17:14:45.2 to 17:16:59.3 GPS







accum 2017\_Greenland\_P3: "Northwest Coastal A" 20170327\_04\_111: 17:16:59.5 to 17:19:13.8 GPS




accum 2017\_Greenland\_P3: "Northwest Coastal A" 20170327\_04\_112: 17:19:14.0 to 17:21:29.7 GPS



accum 2017\_Greenland\_P3: "Northwest Coastal A" 20170327\_04\_113: 17:21:30.0 to 17:24:02.3 GPS




accum 2017\_Greenland\_P3: "Northwest Coastal A" 20170327\_04\_114: 17:24:02.6 to 17:26:41.2 GPS







accum 2017\_Greenland\_P3: "Northwest Coastal A" 20170327\_04\_115: 17:26:41.5 to 17:29:25.6 GPS




accum 2017\_Greenland\_P3: "Northwest Coastal A" 20170327\_04\_116: 17:29:25.9 to 17:31:56.1 GPS



accum 2017\_Greenland\_P3: "Northwest Coastal A" 20170327\_04\_117: 17:31:56.3 to 17:34:19.9 GPS




accum 2017\_Greenland\_P3: "Northwest Coastal A" 20170327\_04\_118: 17:34:20.2 to 17:36:45.7 GPS







accum 2017\_Greenland\_P3: "Northwest Coastal A" 20170327\_04\_119: 17:36:45.9 to 17:39:12.5 GPS




accum 2017\_Greenland\_P3: "Northwest Coastal A" 20170327\_04\_120: 17:39:12.7 to 17:41:39.4 GPS



accum 2017\_Greenland\_P3: "Northwest Coastal A" 20170327\_04\_121: 17:41:39.6 to 17:44:04.9 GPS




accum 2017\_Greenland\_P3: "Northwest Coastal A" 20170327\_04\_122: 17:44:05.2 to 17:46:31.3 GPS







accum 2017\_Greenland\_P3: "Northwest Coastal A" 20170327\_04\_123: 17:46:31.5 to 17:49:06.4 GPS




accum 2017\_Greenland\_P3: "Northwest Coastal A" 20170327\_04\_124: 17:49:06.6 to 17:51:39.3 GPS



accum 2017\_Greenland\_P3: "Northwest Coastal A" 20170327\_04\_125: 17:51:39.5 to 17:54:17.8 GPS



accum 2017\_Greenland\_P3: "Northwest Coastal A" 20170327\_04\_126: 17:54:18.0 to 17:57:04.4 GPS





accum 2017\_Greenland\_P3: "Northwest Coastal A" 20170327\_04\_127: 17:57:04.6 to 17:59:31.8 GPS

