

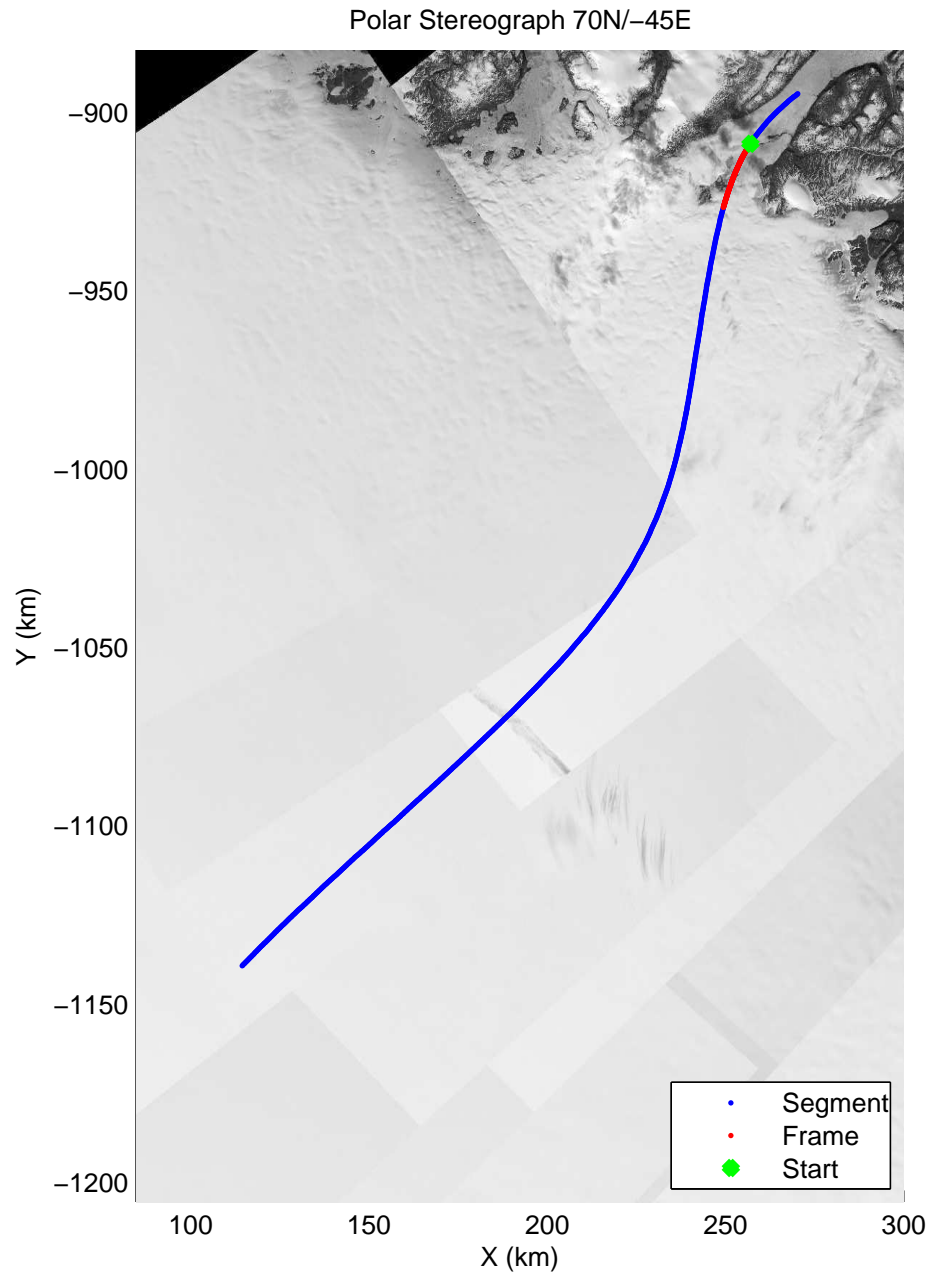

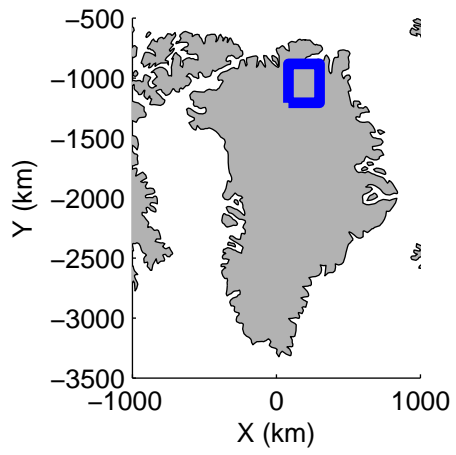


accum2 2014_Greenland_P3: "North Glaciers 02 Prime" 20140519_07_001: 14:29:40.3 to 14:32:16.4 GPS




accum2 2014_Greenland_P3: "North Glaciers 02 Prime" 20140519_07_001: 14:29:40.3 to 14:32:16.4 GPS




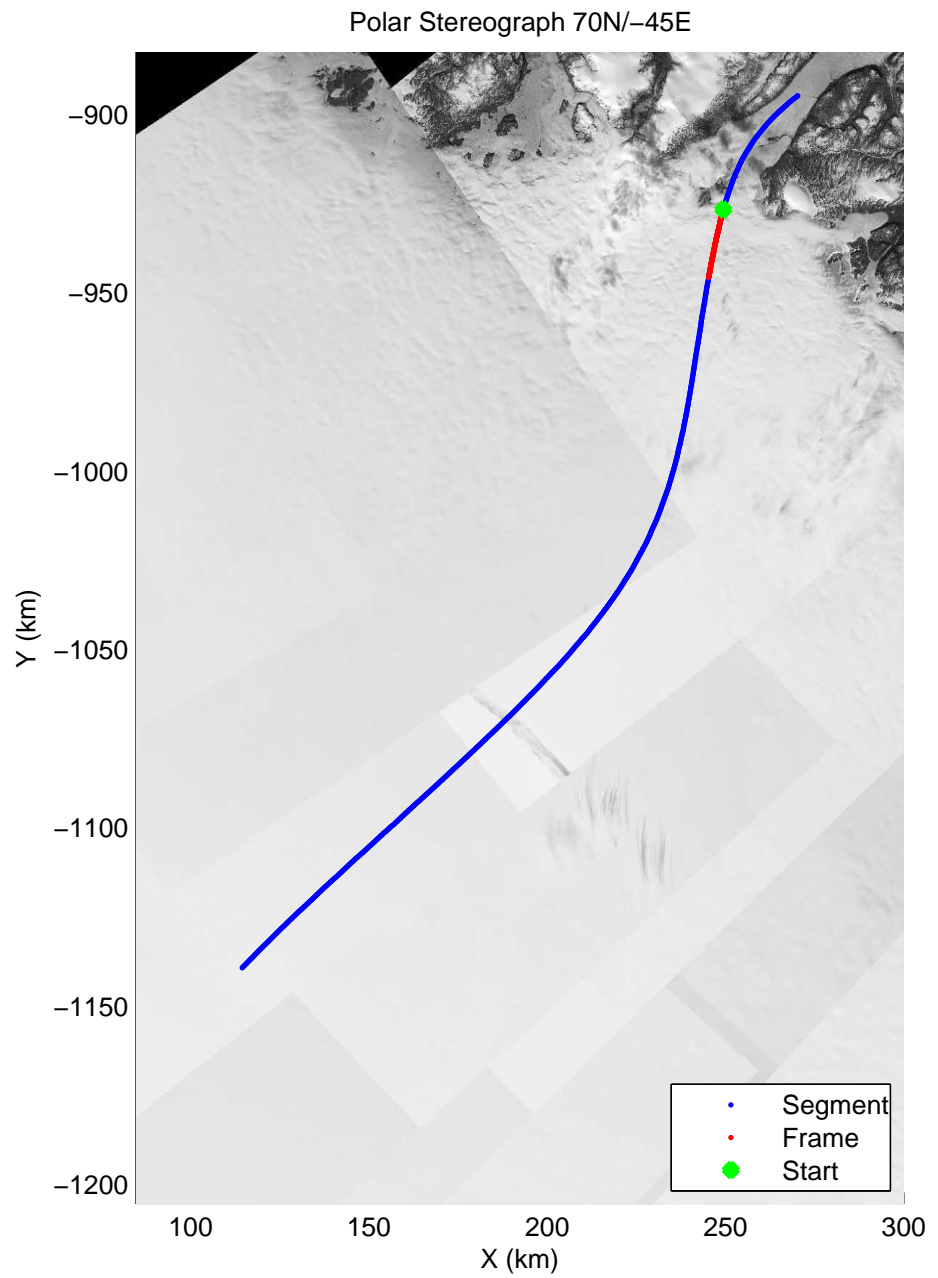
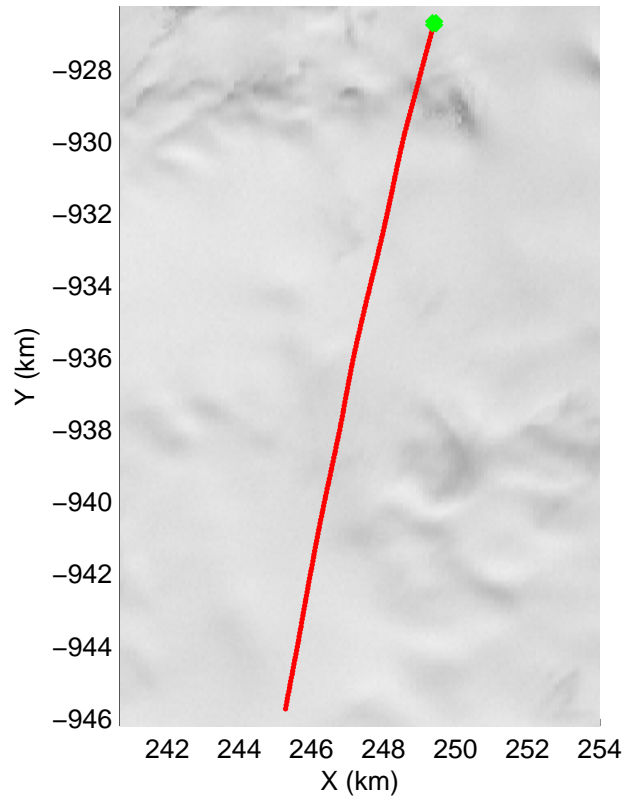
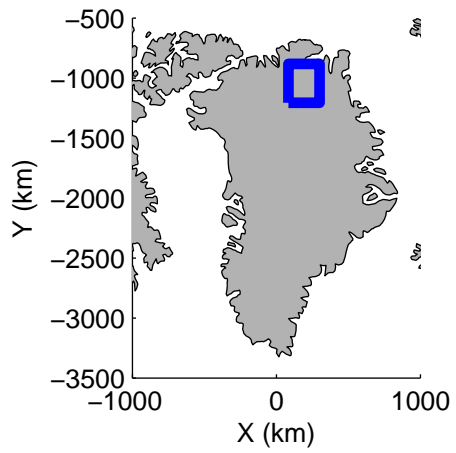


accum2 2014_Greenland_P3: "North Glaciers 02 Prime" 20140519_07_002: 14:32:16.6 to 14:34:41.6 GPS

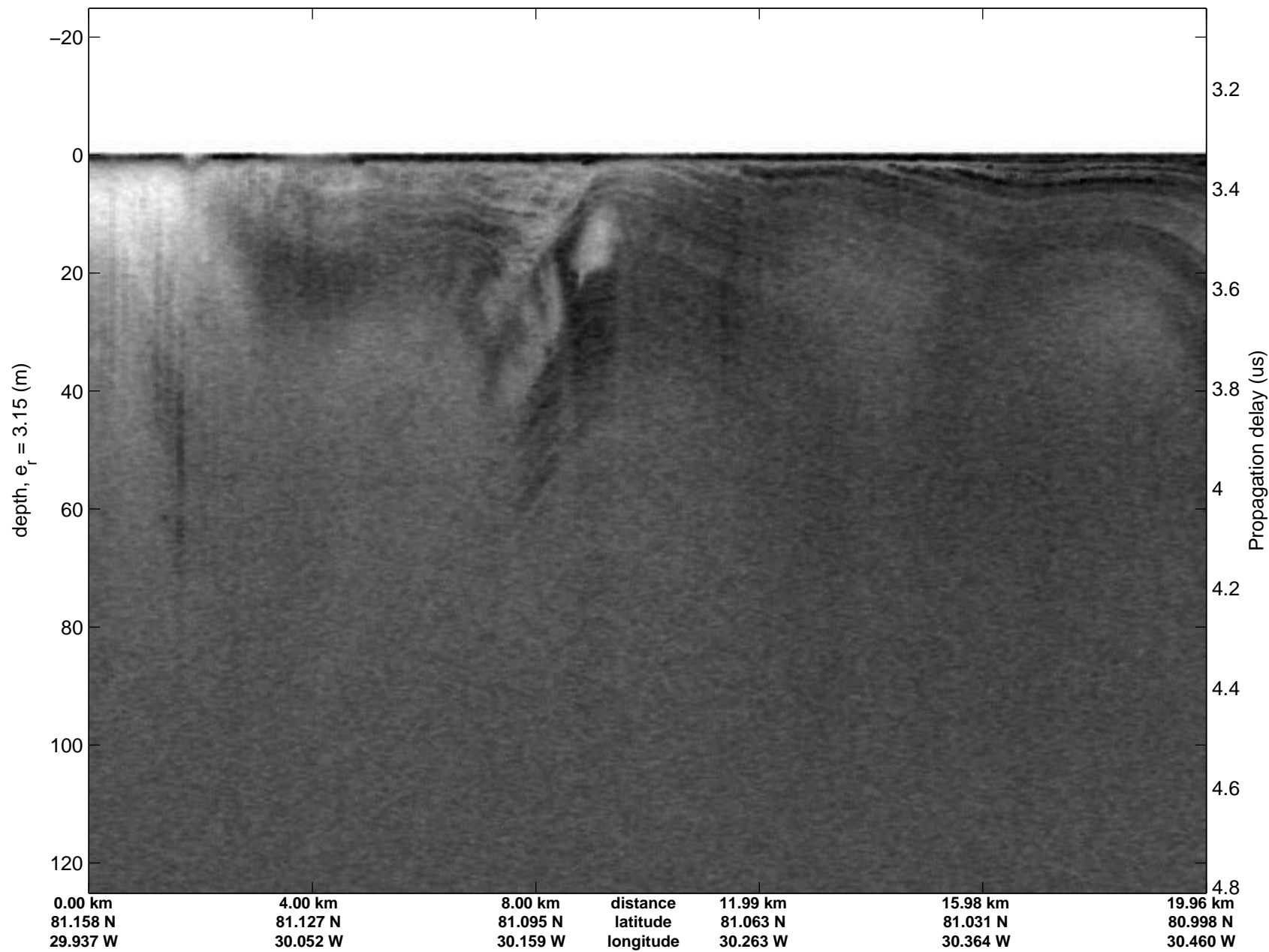


accum2 2014_Greenland_P3: "North Glaciers 02 Prime" 20140519_07_002: 14:32:16.6 to 14:34:41.6 GPS

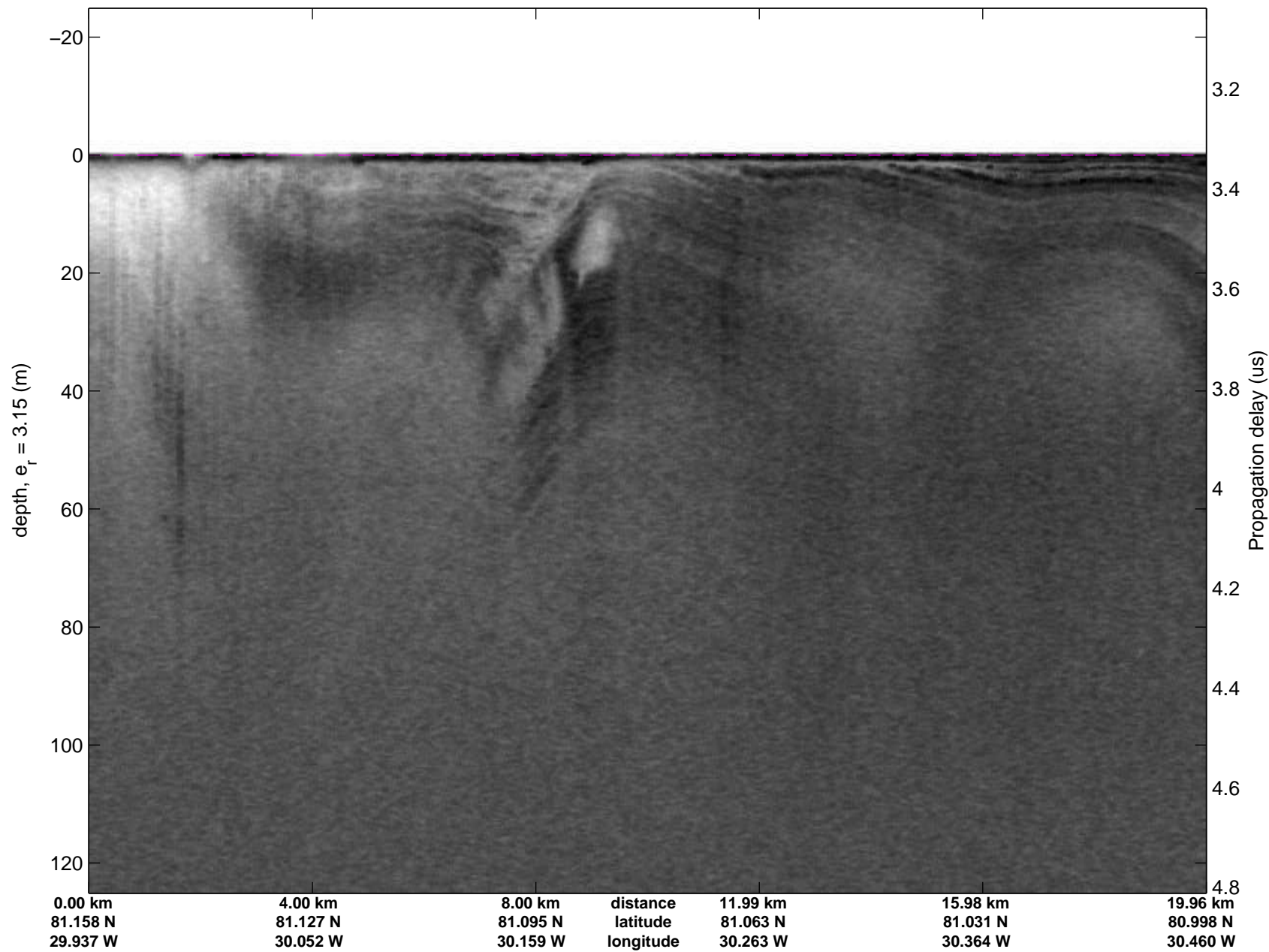


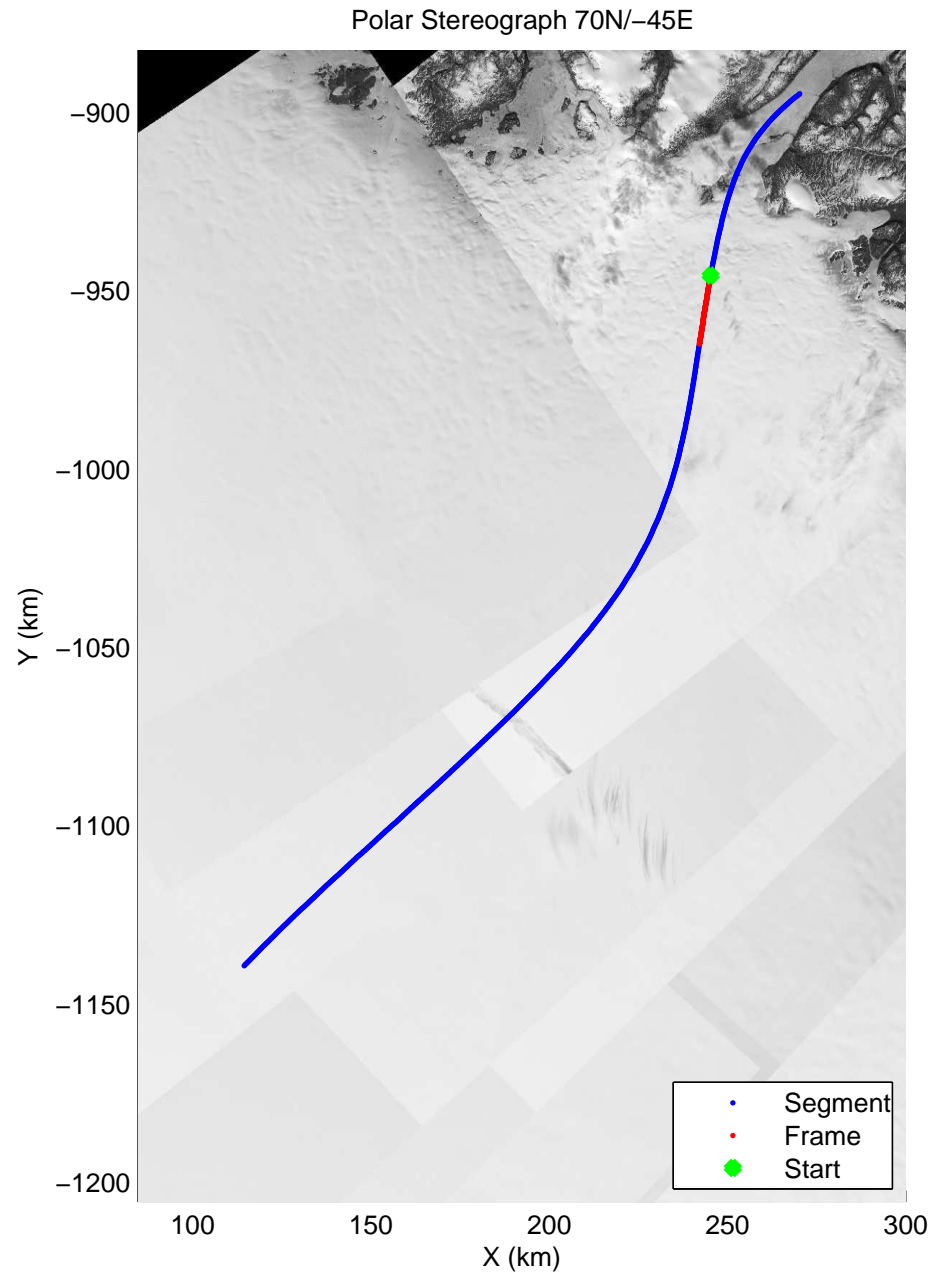
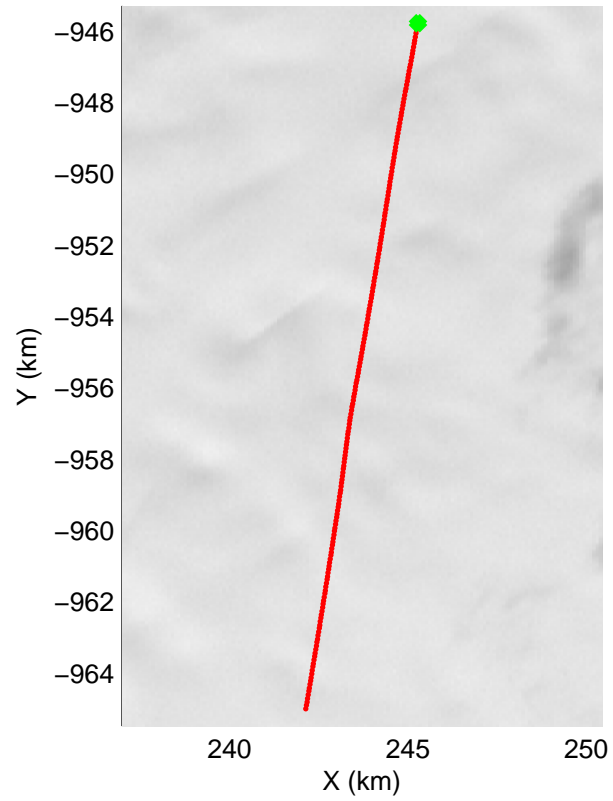
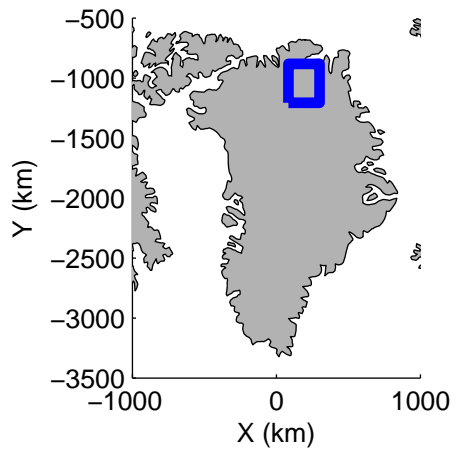


accum2 2014_Greenland_P3: "North Glaciers 02 Prime" 20140519_07_003: 14:34:41.8 to 14:37:08.7 GPS




accum2 2014_Greenland_P3: "North Glaciers 02 Prime" 20140519_07_003: 14:34:41.8 to 14:37:08.7 GPS




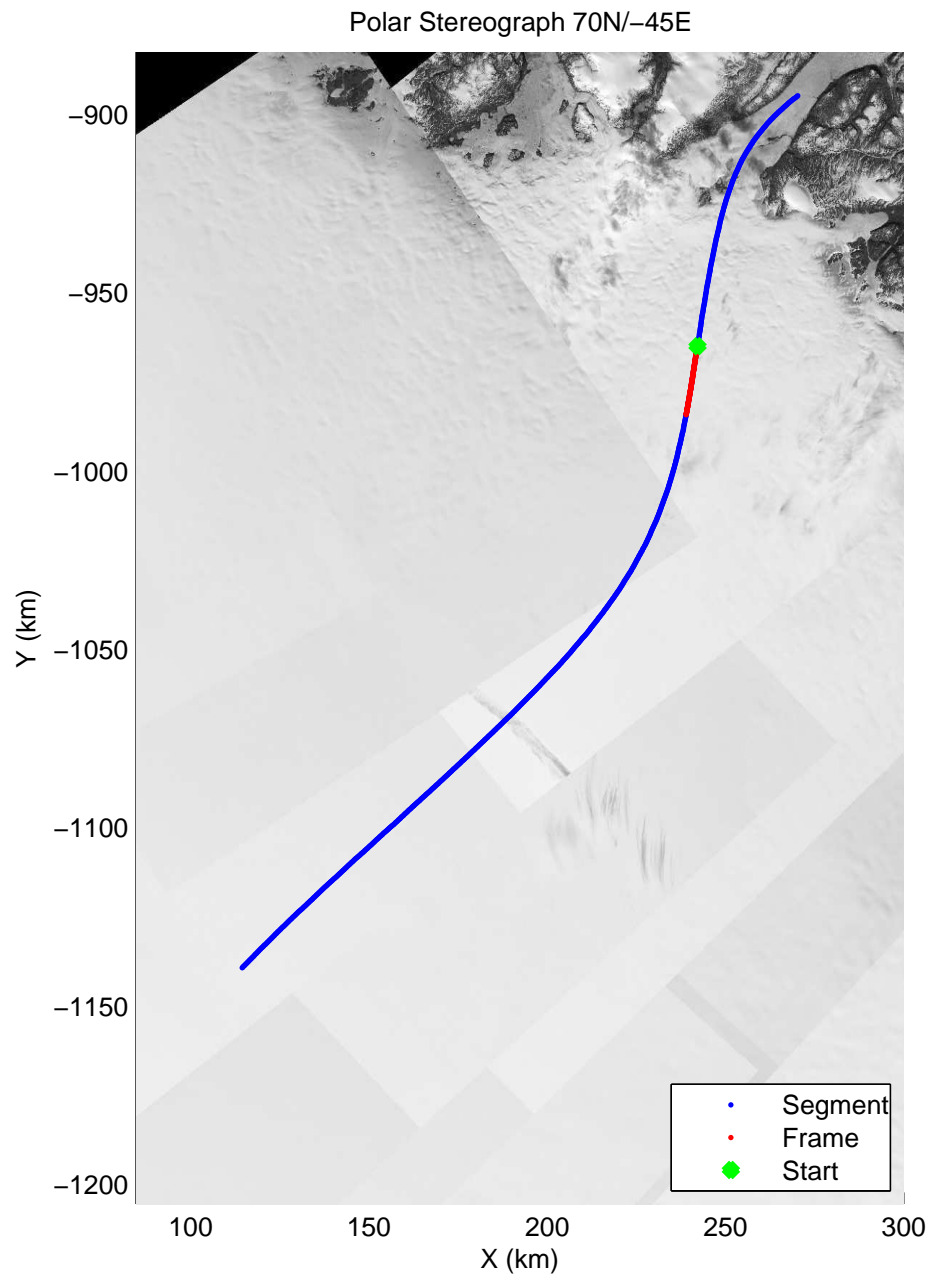

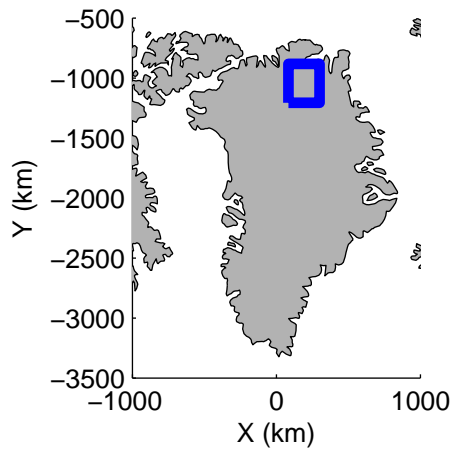


accum2 2014_Greenland_P3: "North Glaciers 02 Prime" 20140519_07_004: 14:37:08.9 to 14:39:34.5 GPS

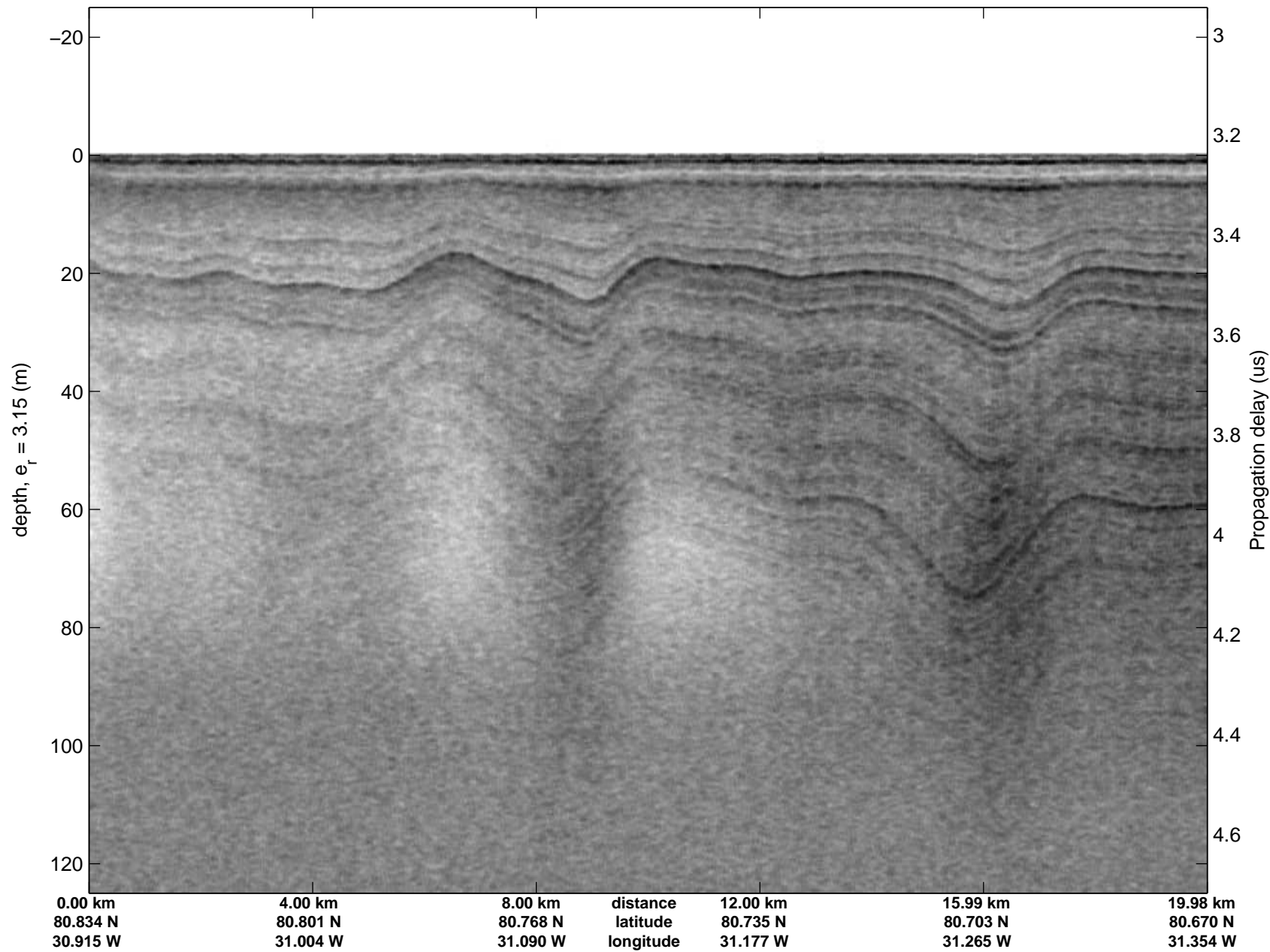


accum2 2014_Greenland_P3: "North Glaciers 02 Prime" 20140519_07_004: 14:37:08.9 to 14:39:34.5 GPS

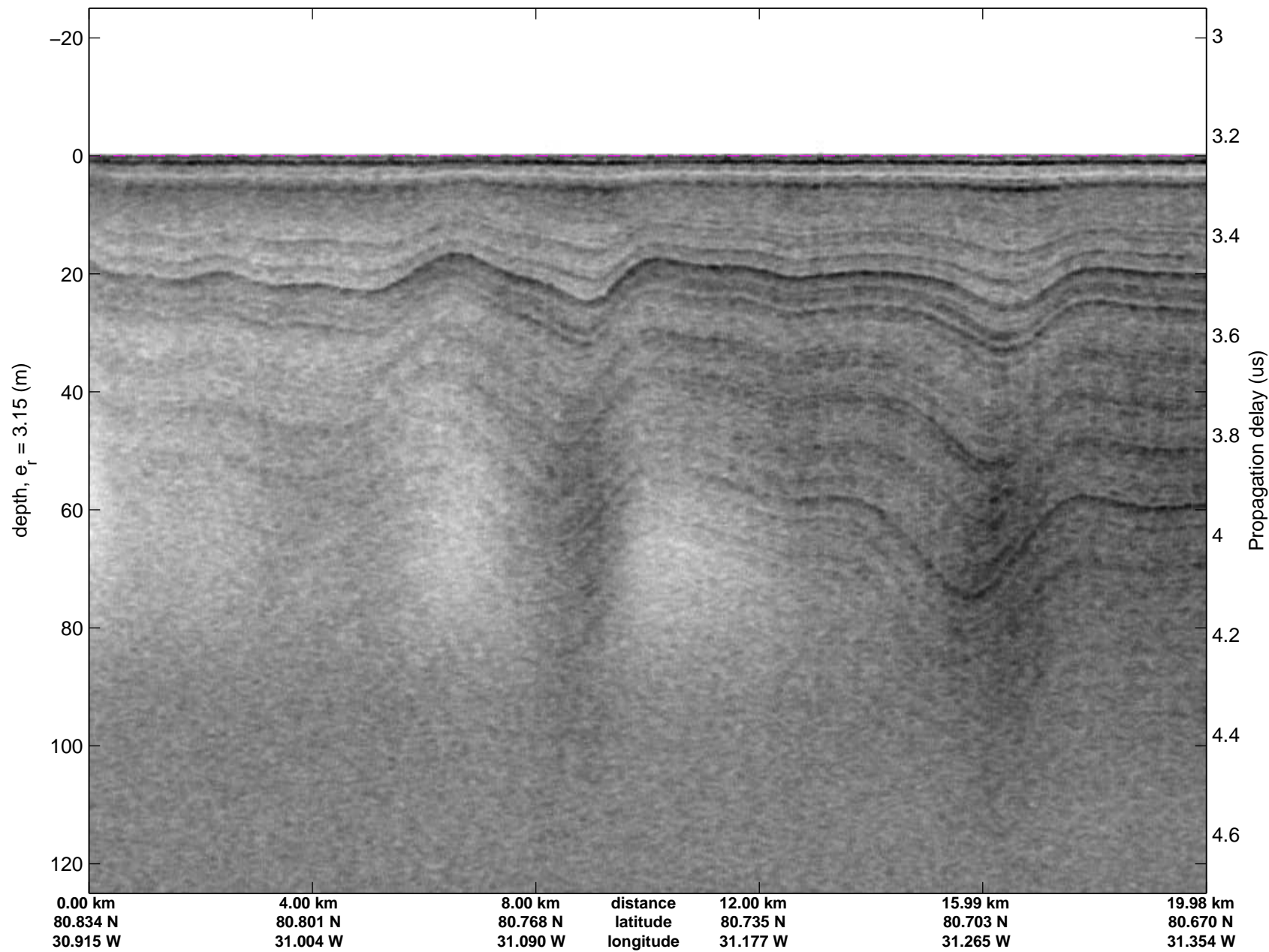


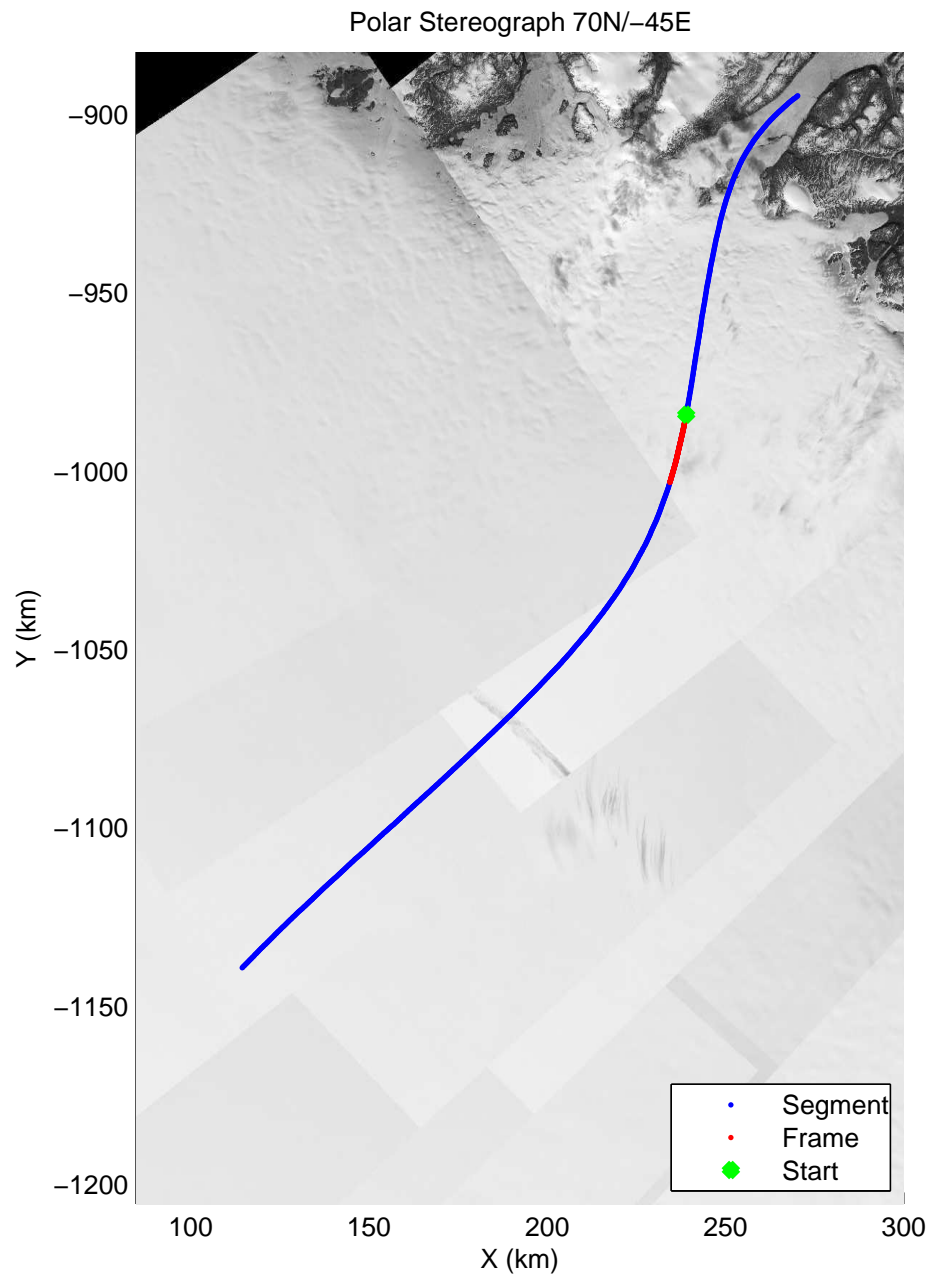

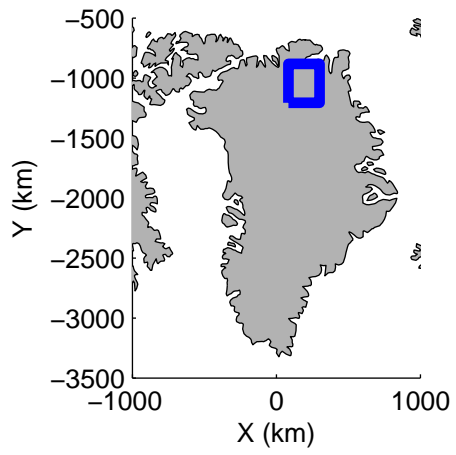


accum2 2014_Greenland_P3: "North Glaciers 02 Prime" 20140519_07_005: 14:39:34.7 to 14:42:02.6 GPS

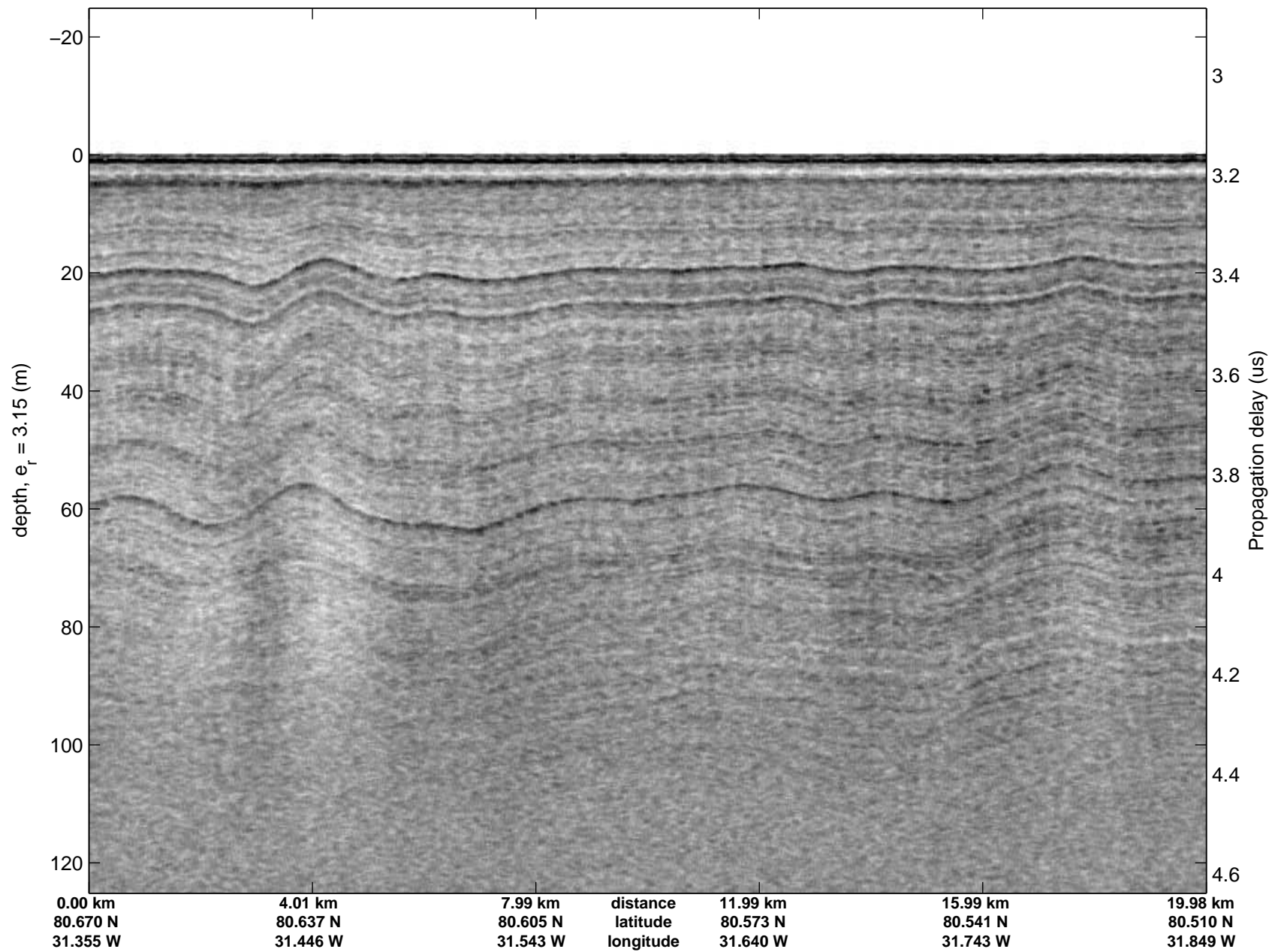


accum2 2014_Greenland_P3: "North Glaciers 02 Prime" 20140519_07_005: 14:39:34.7 to 14:42:02.6 GPS

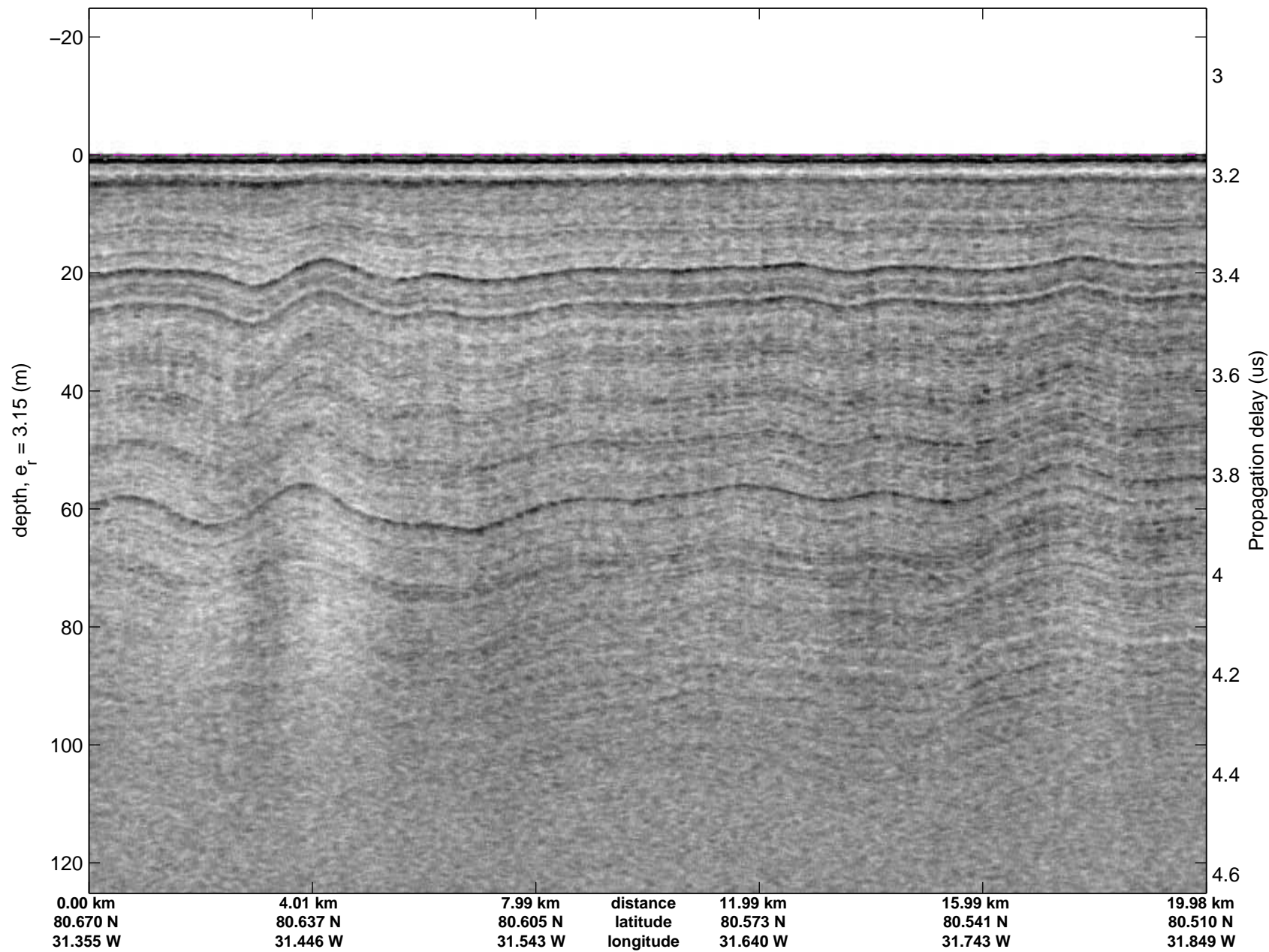


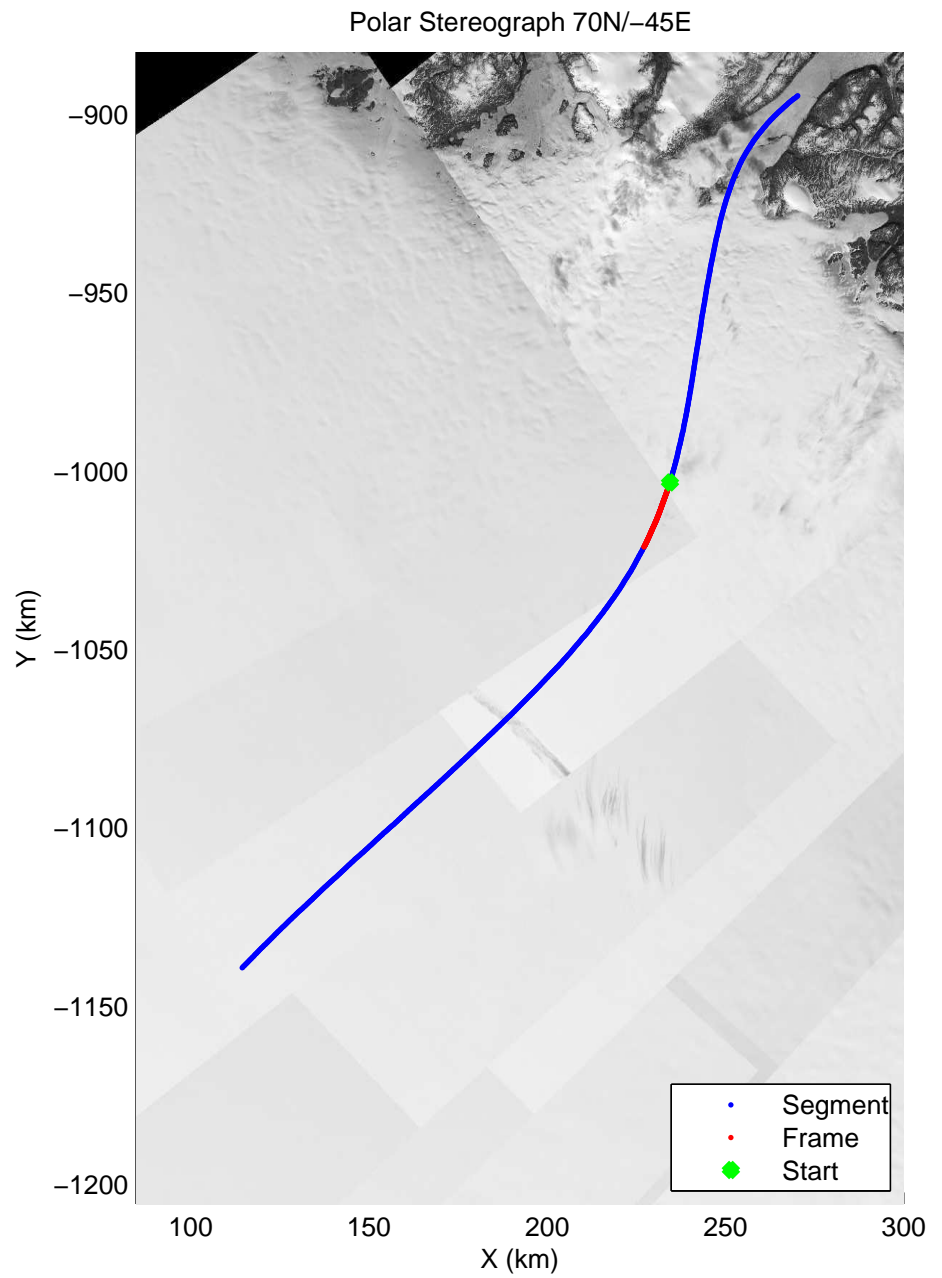

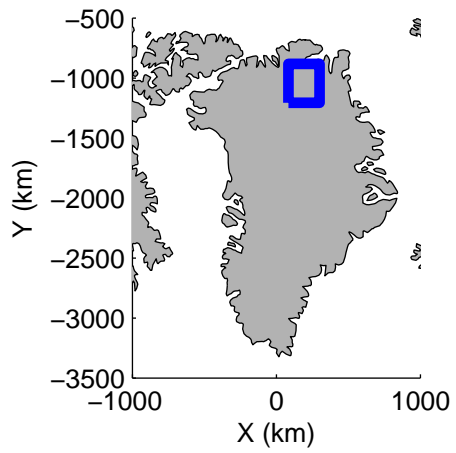


accum2 2014_Greenland_P3: "North Glaciers 02 Prime" 20140519_07_006: 14:42:02.7 to 14:44:38.8 GPS

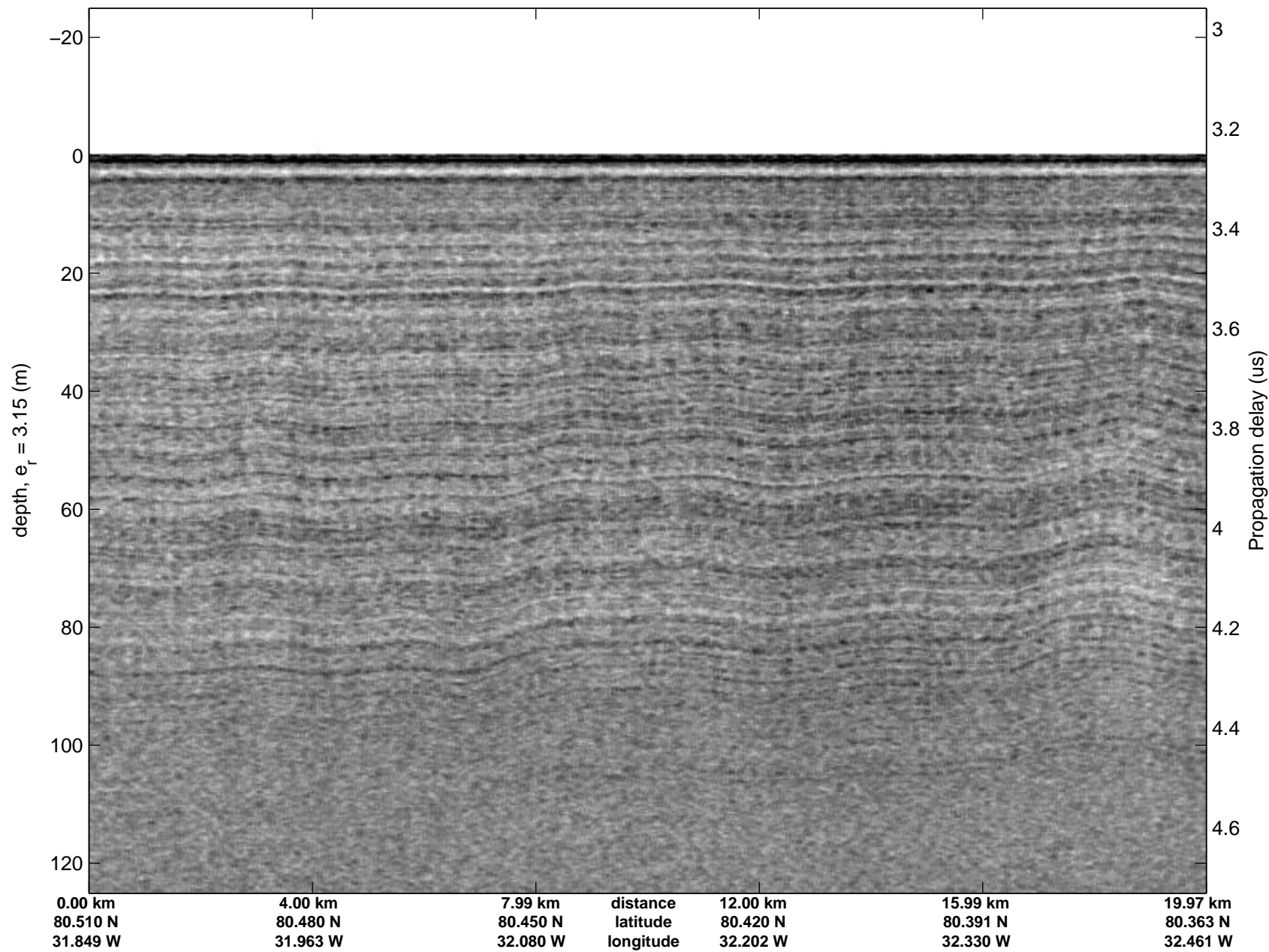


accum2 2014_Greenland_P3: "North Glaciers 02 Prime" 20140519_07_006: 14:42:02.7 to 14:44:38.8 GPS

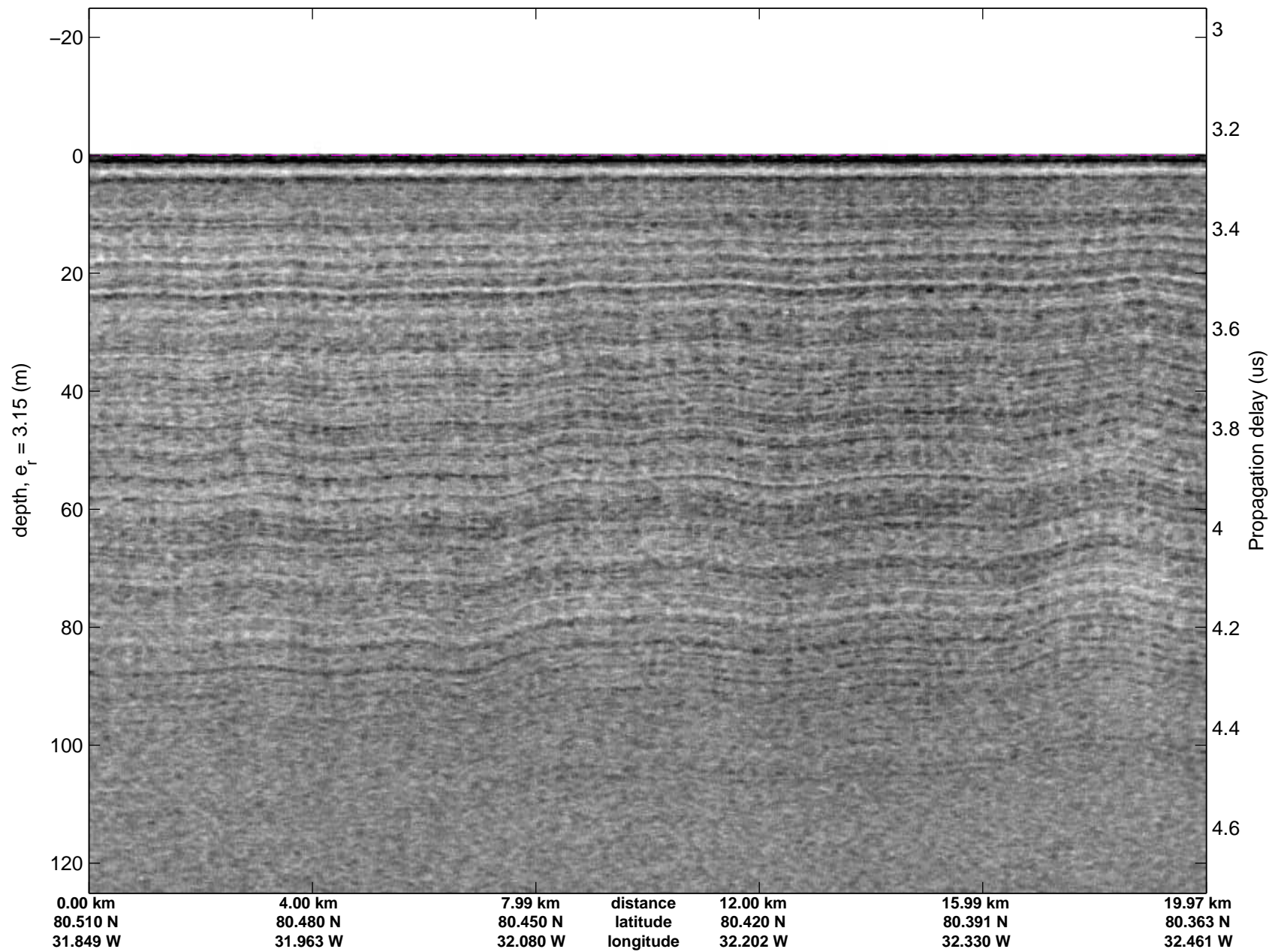


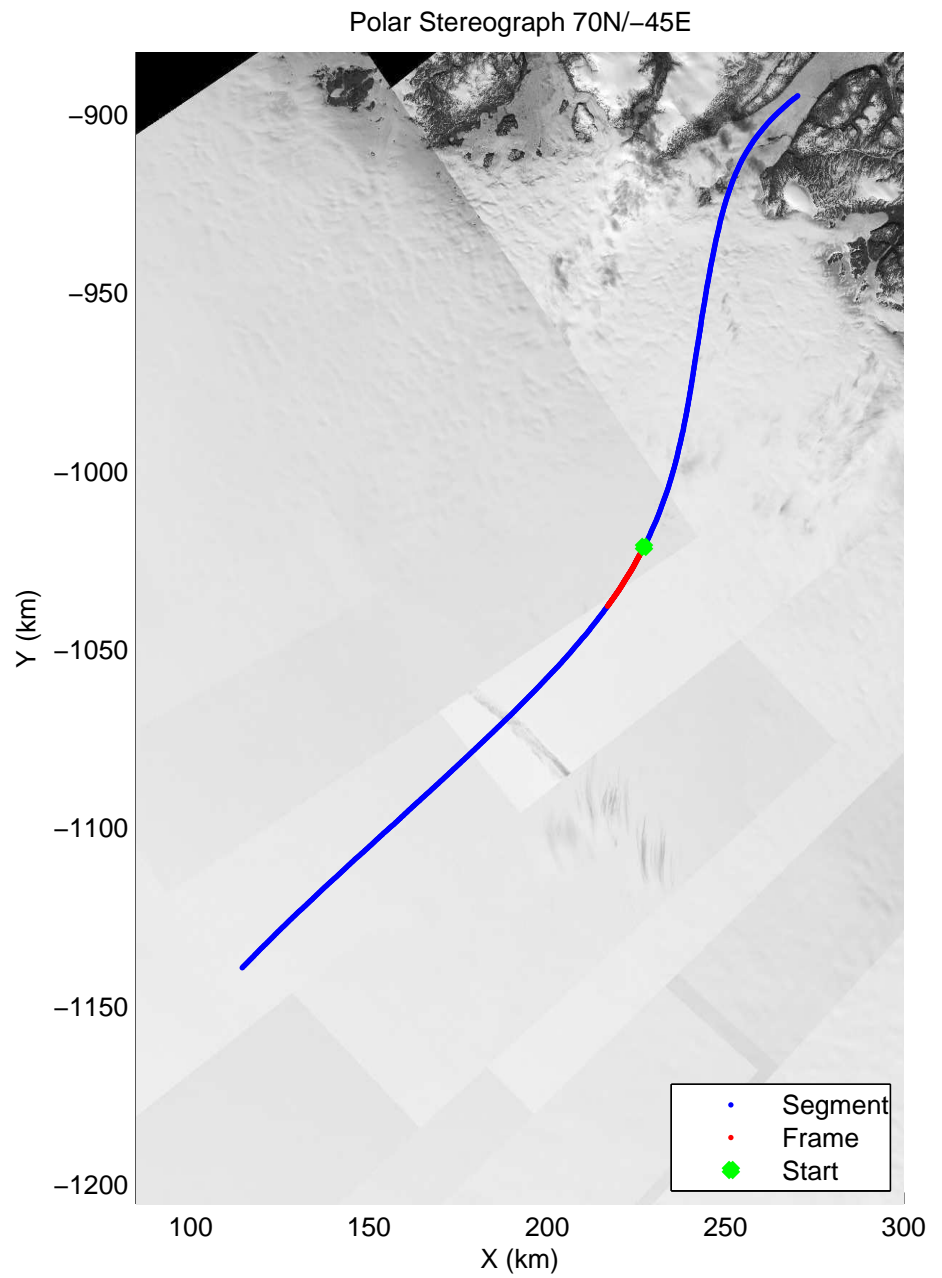
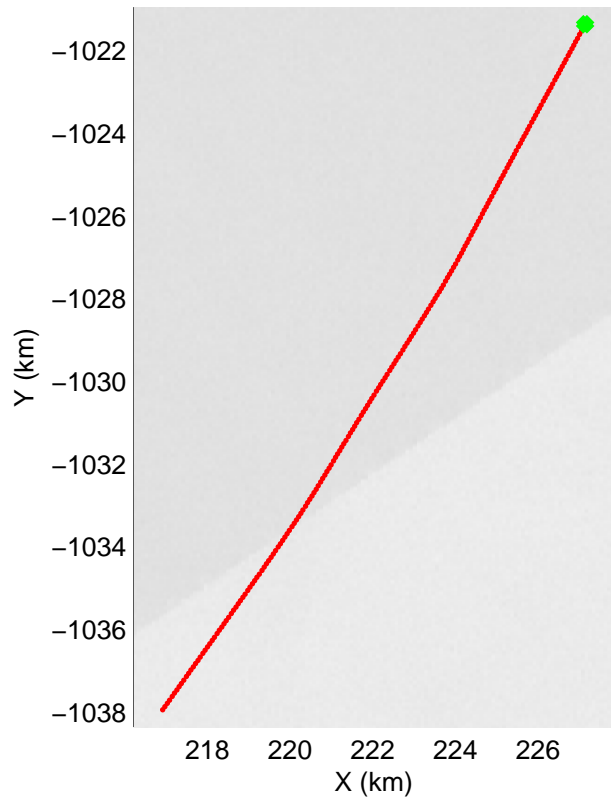
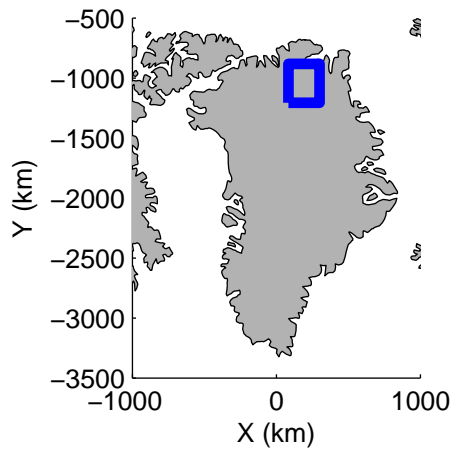


accum2 2014_Greenland_P3: "North Glaciers 02 Prime" 20140519_07_007: 14:44:38.9 to 14:47:16.4 GPS

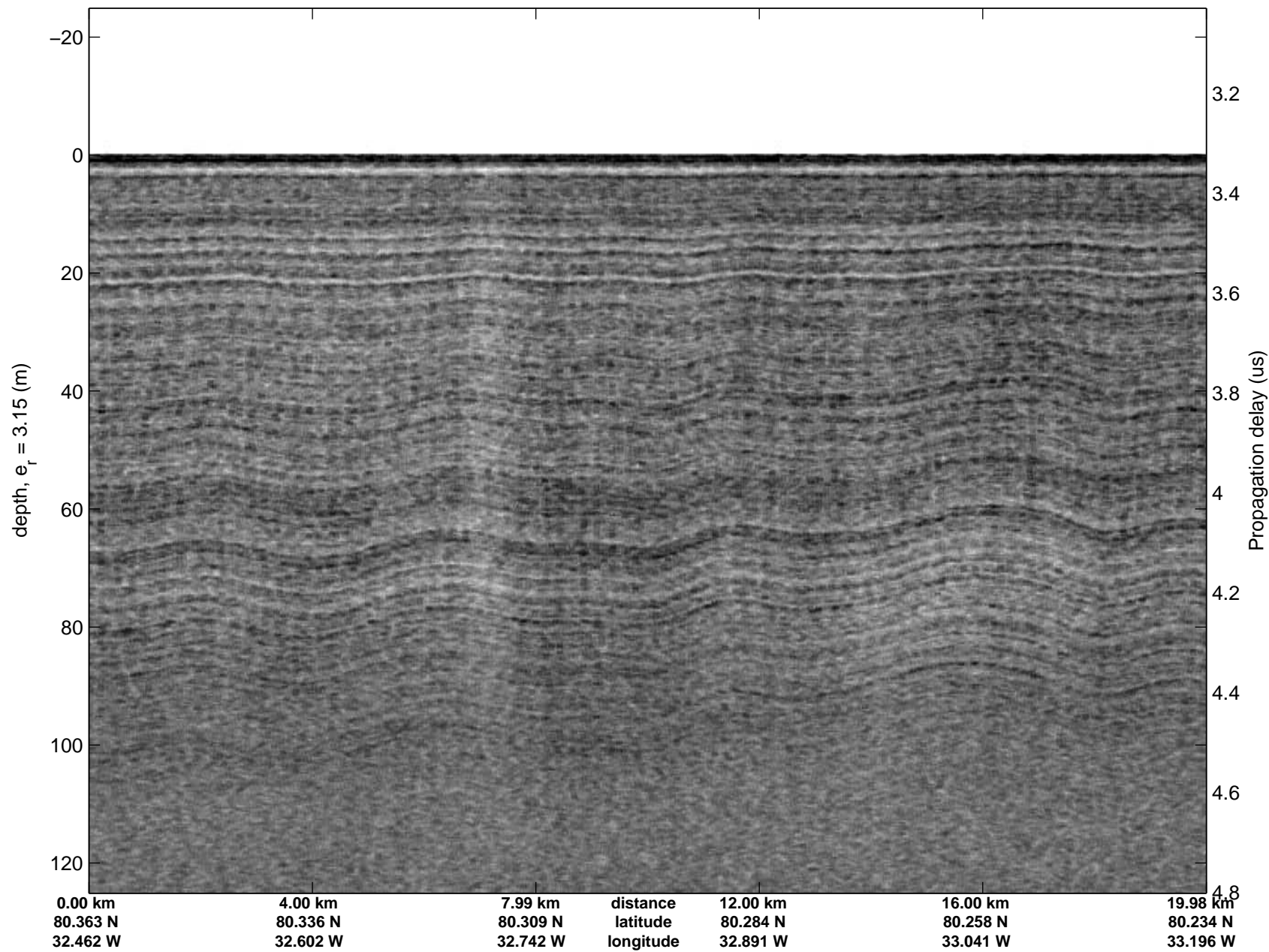


accum2 2014_Greenland_P3: "North Glaciers 02 Prime" 20140519_07_007: 14:44:38.9 to 14:47:16.4 GPS

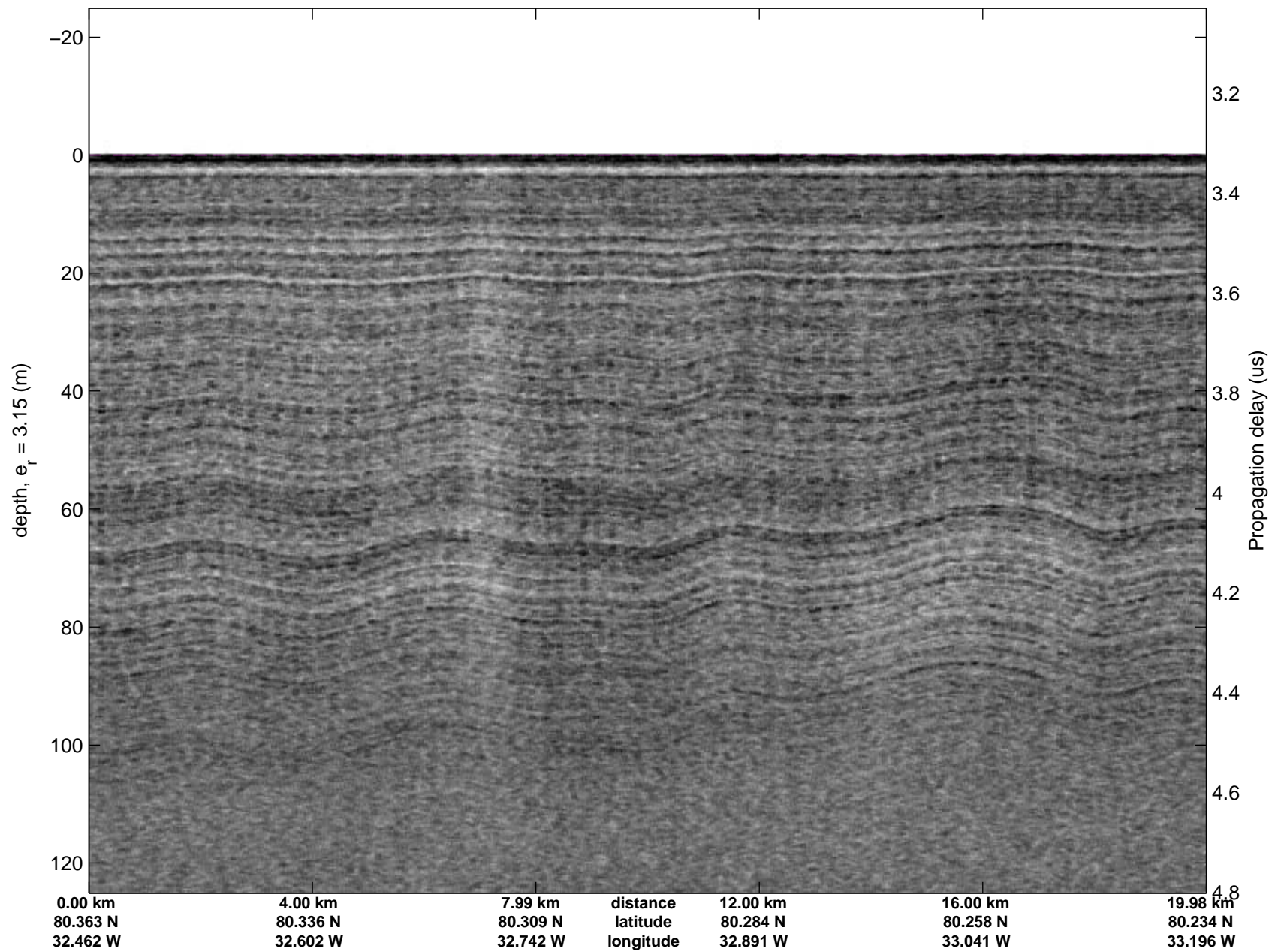


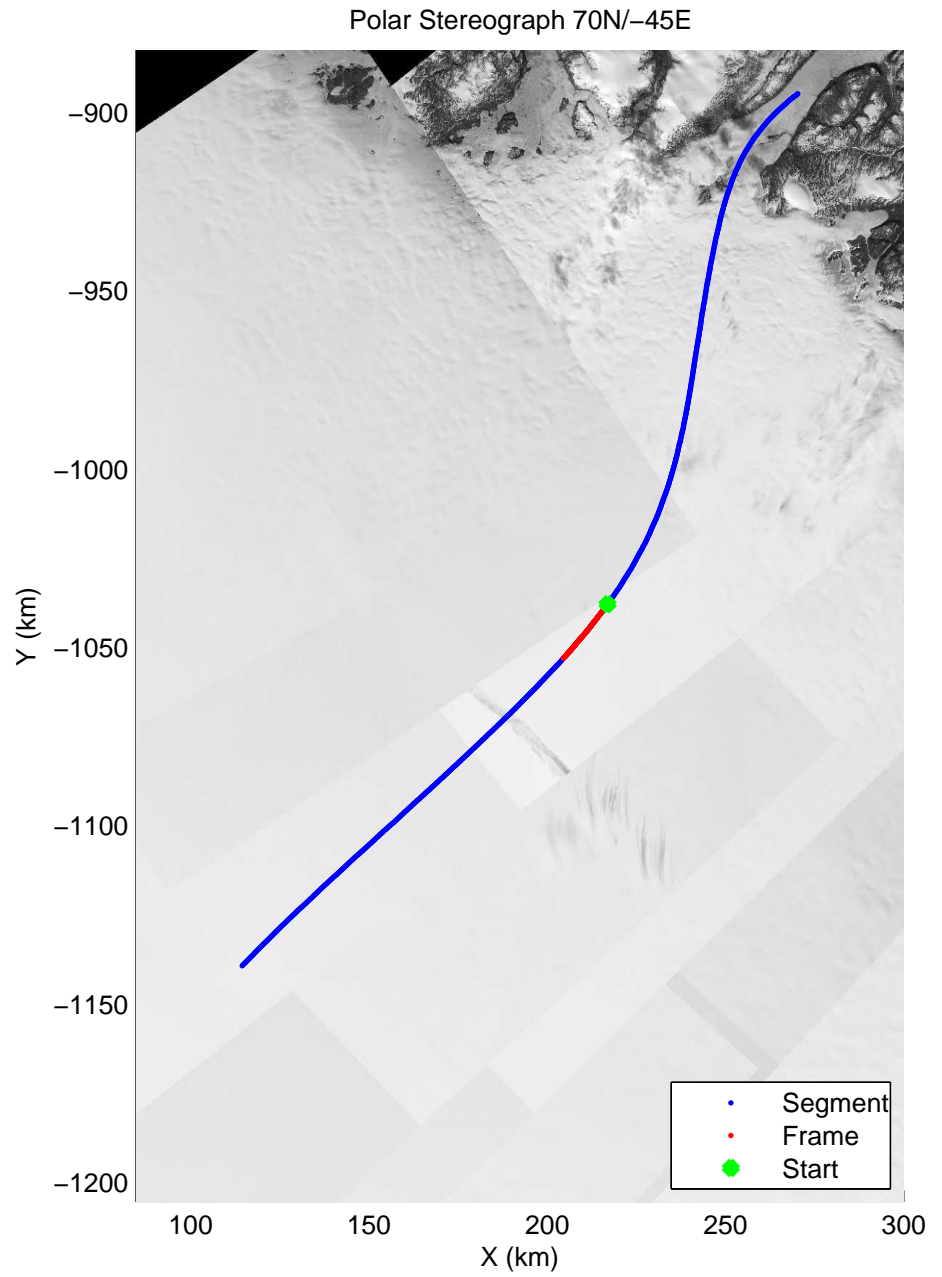
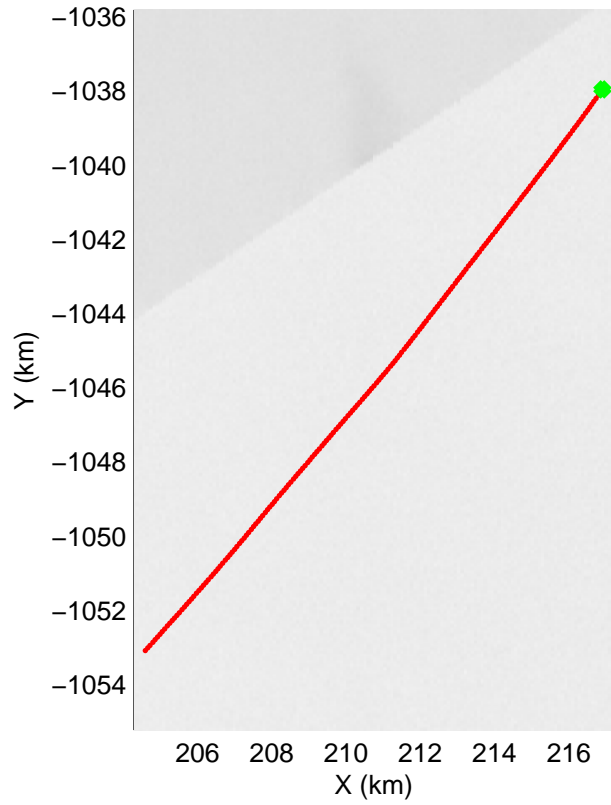
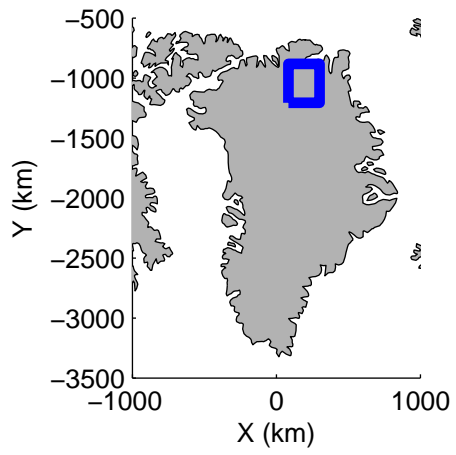


accum2 2014_Greenland_P3: "North Glaciers 02 Prime" 20140519_07_008: 14:47:16.6 to 14:49:53.4 GPS

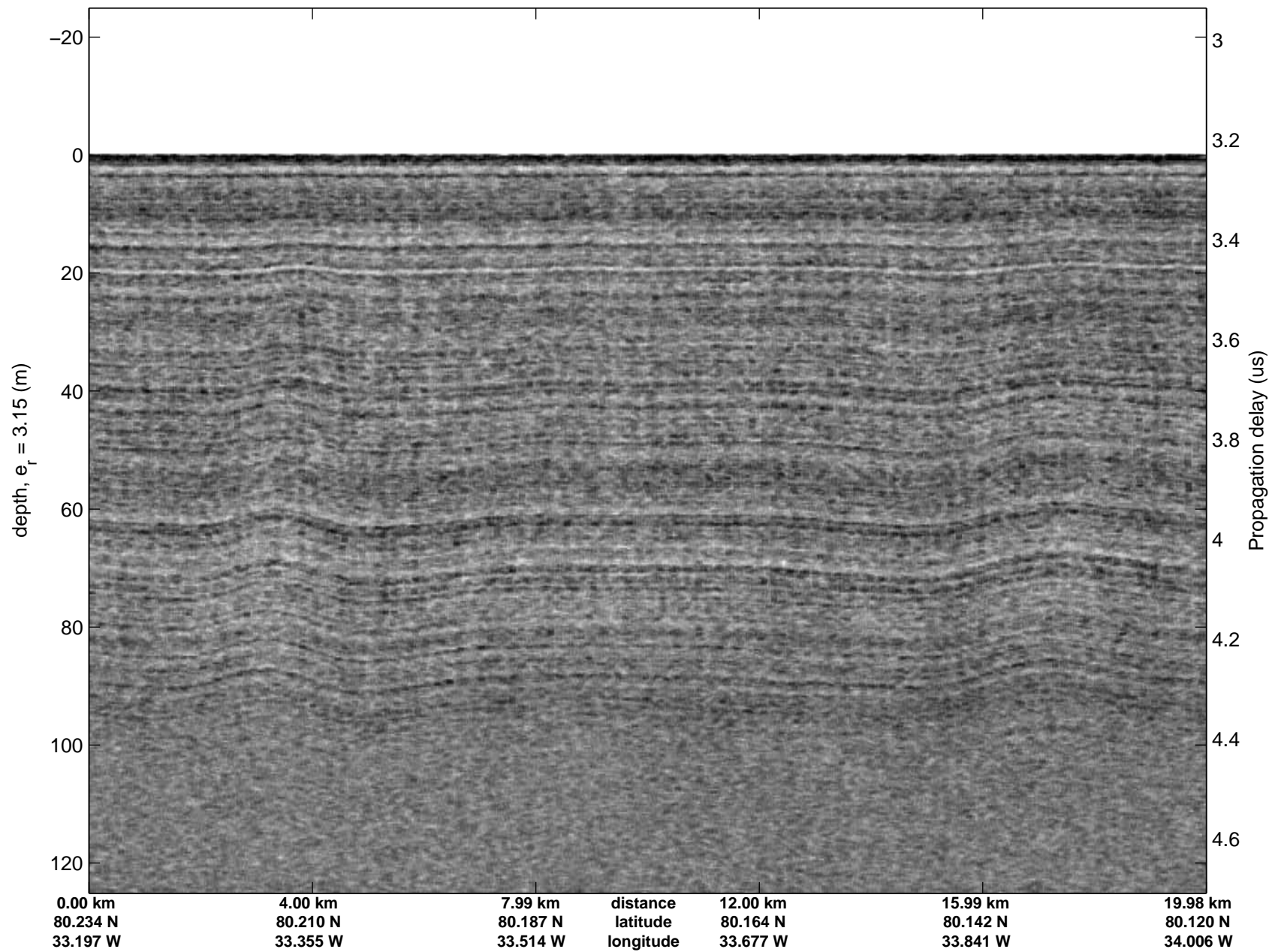


accum2 2014_Greenland_P3: "North Glaciers 02 Prime" 20140519_07_008: 14:47:16.6 to 14:49:53.4 GPS

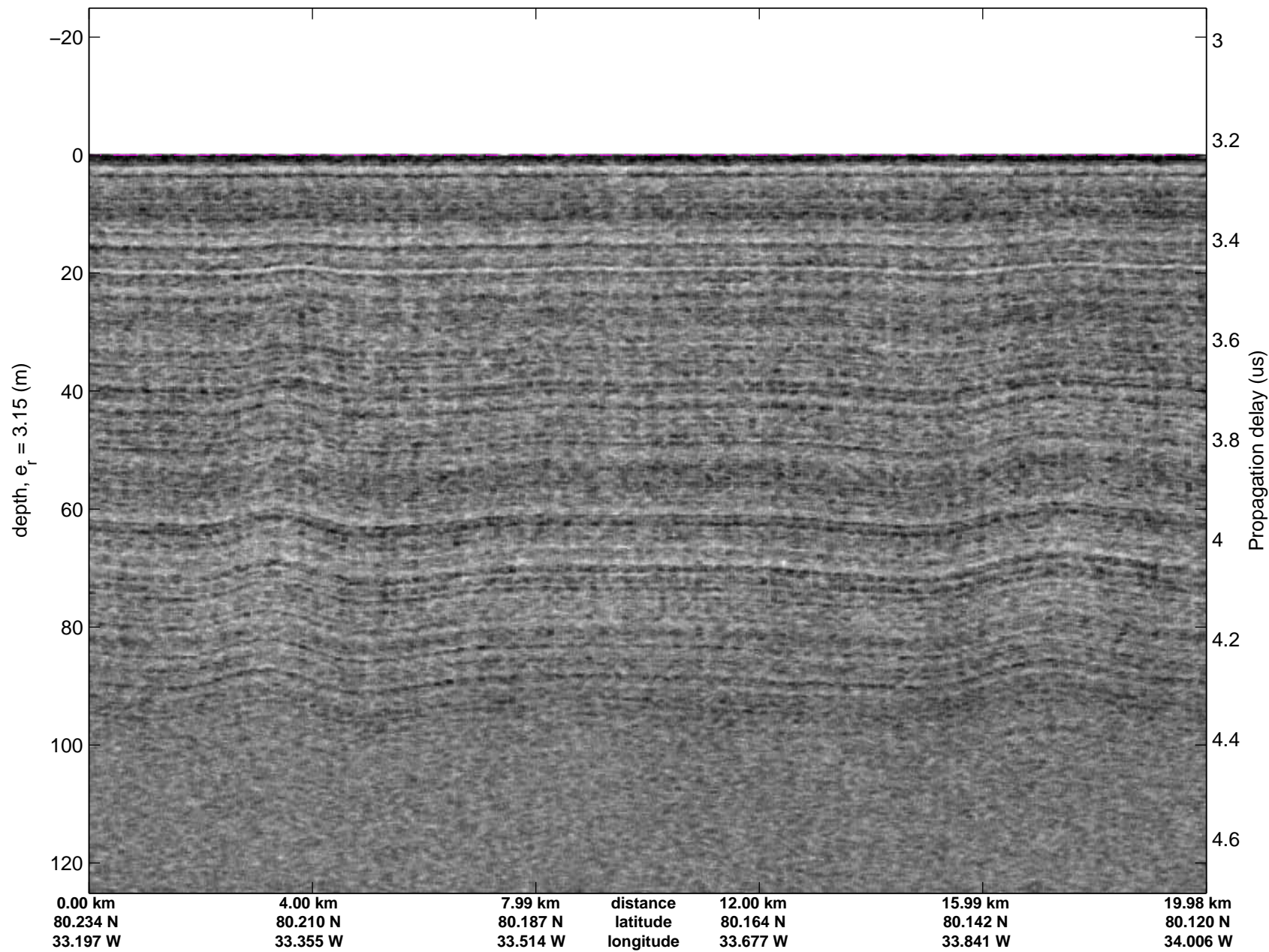


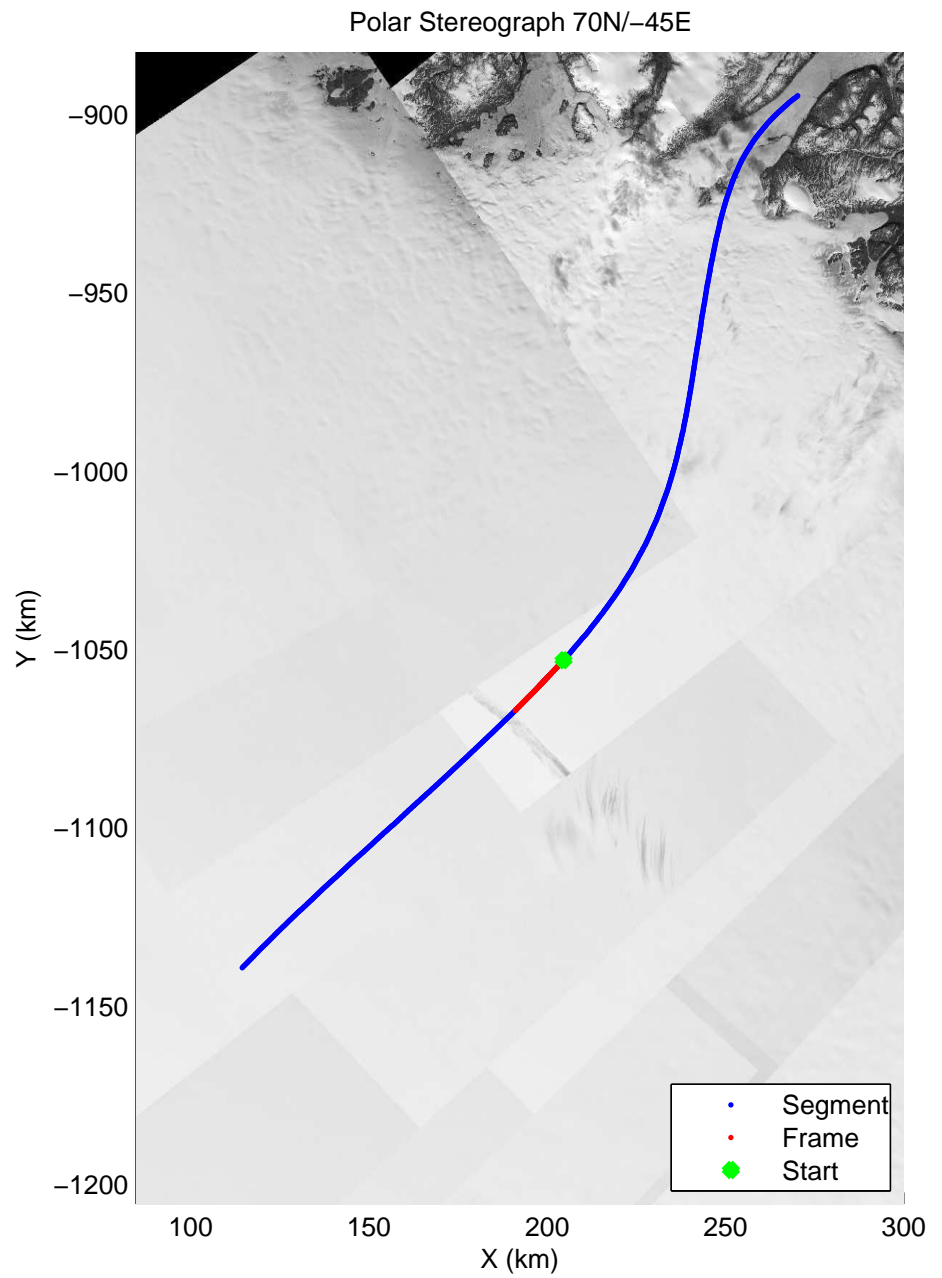
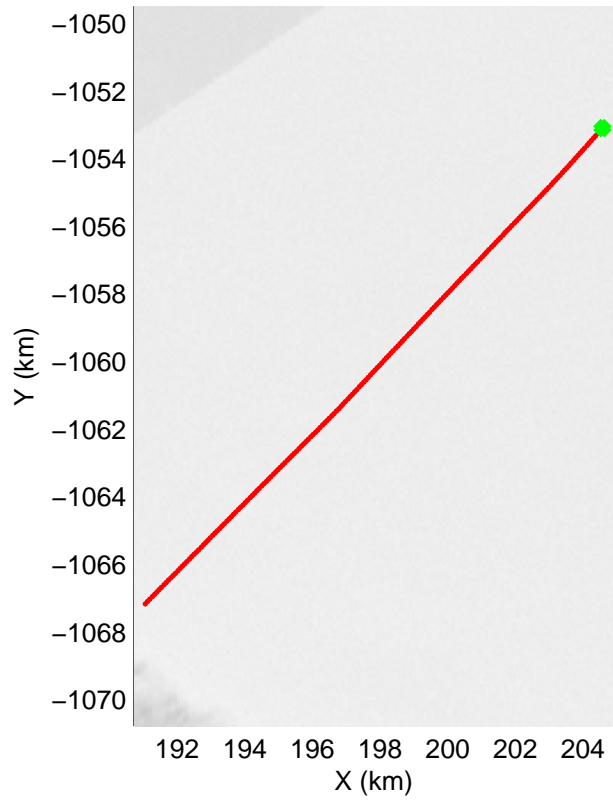
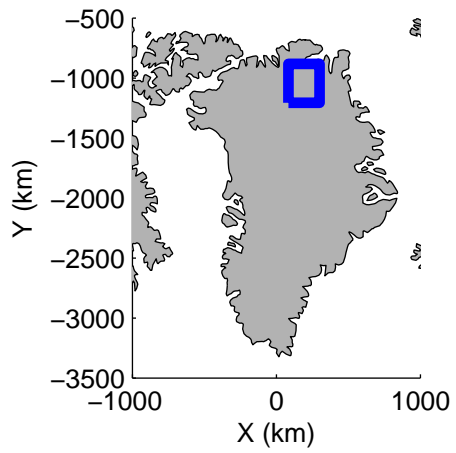


accum2 2014_Greenland_P3: "North Glaciers 02 Prime" 20140519_07_009: 14:49:53.6 to 14:52:30.8 GPS

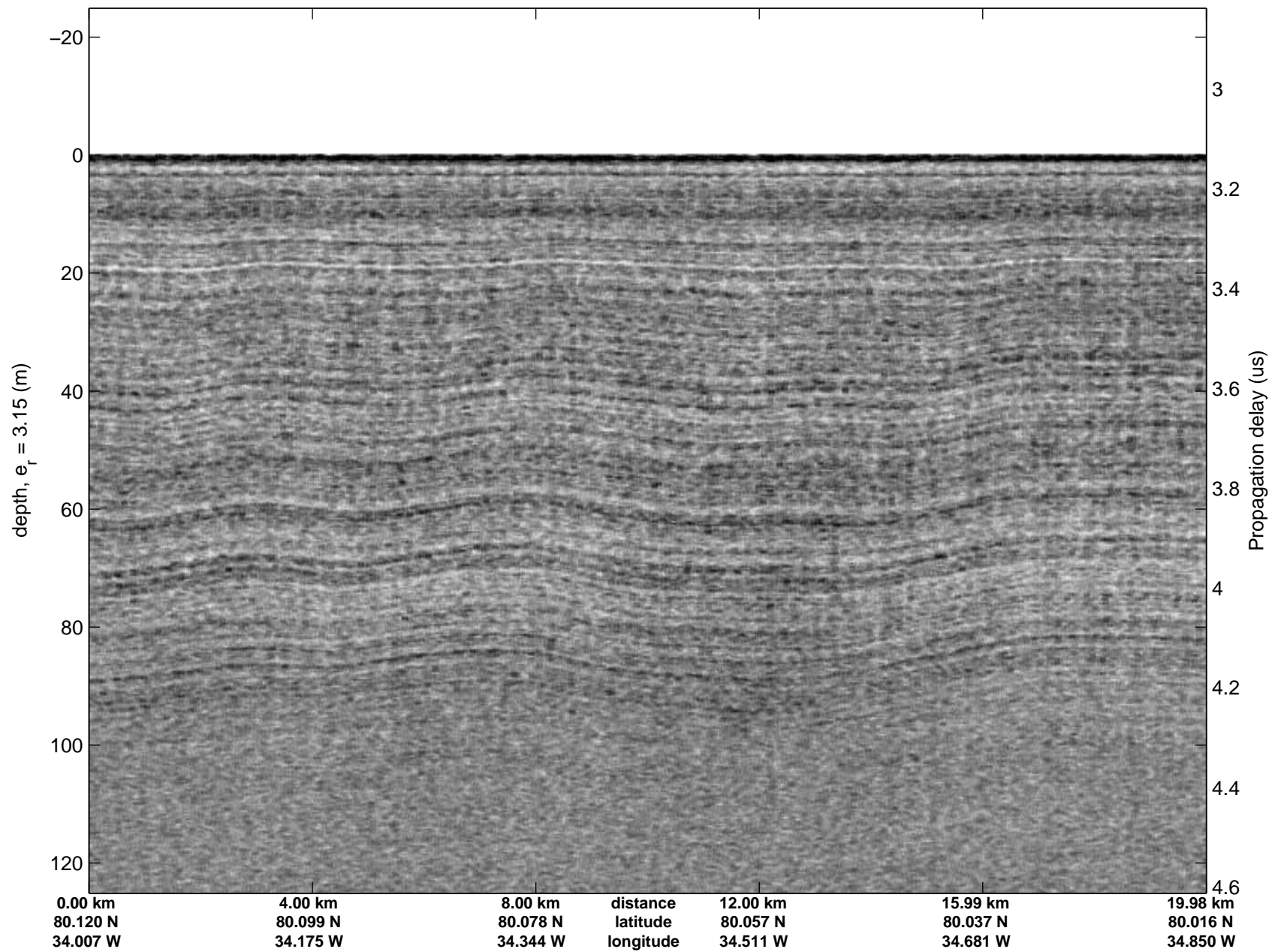


accum2 2014_Greenland_P3: "North Glaciers 02 Prime" 20140519_07_009: 14:49:53.6 to 14:52:30.8 GPS

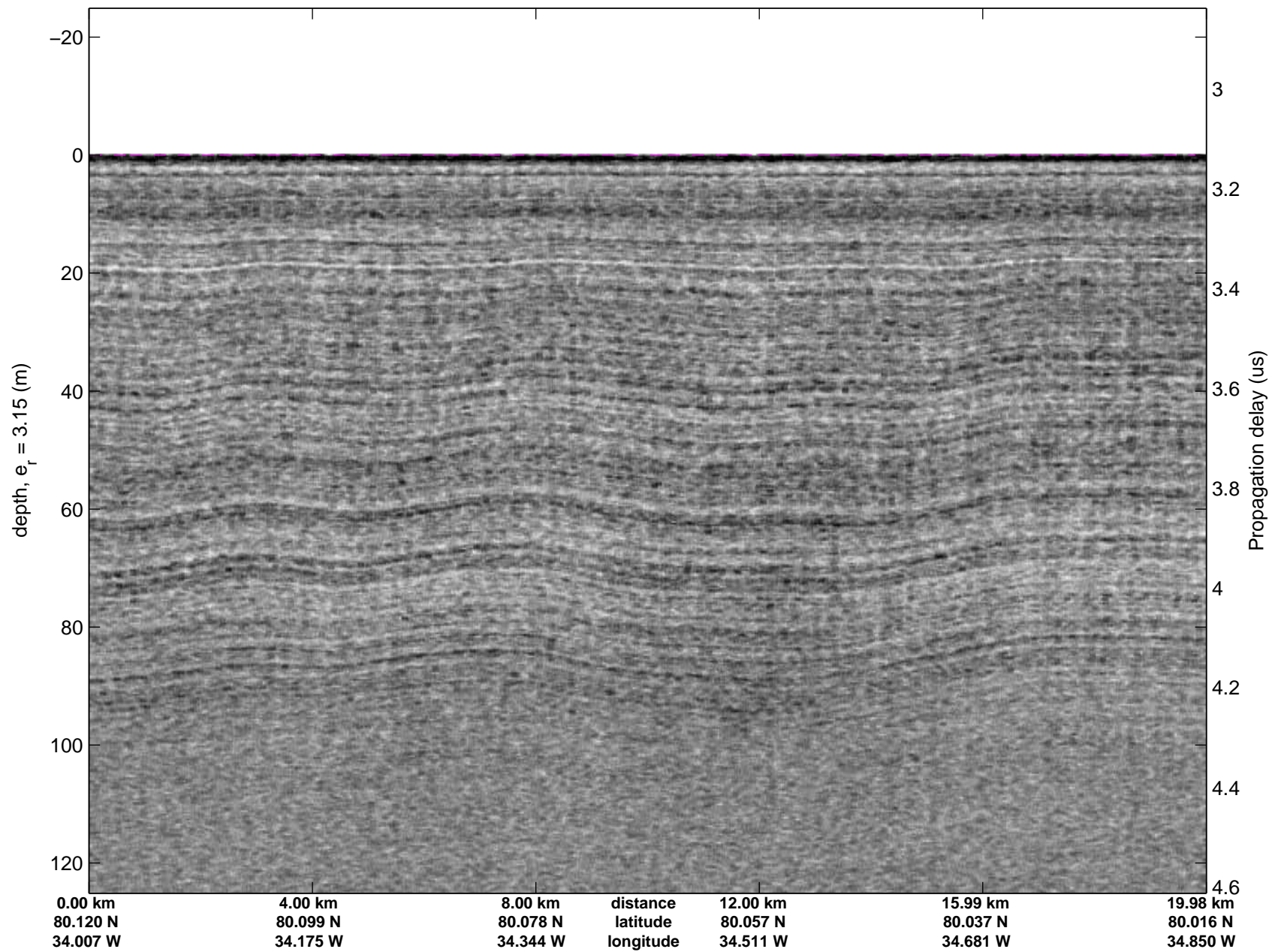


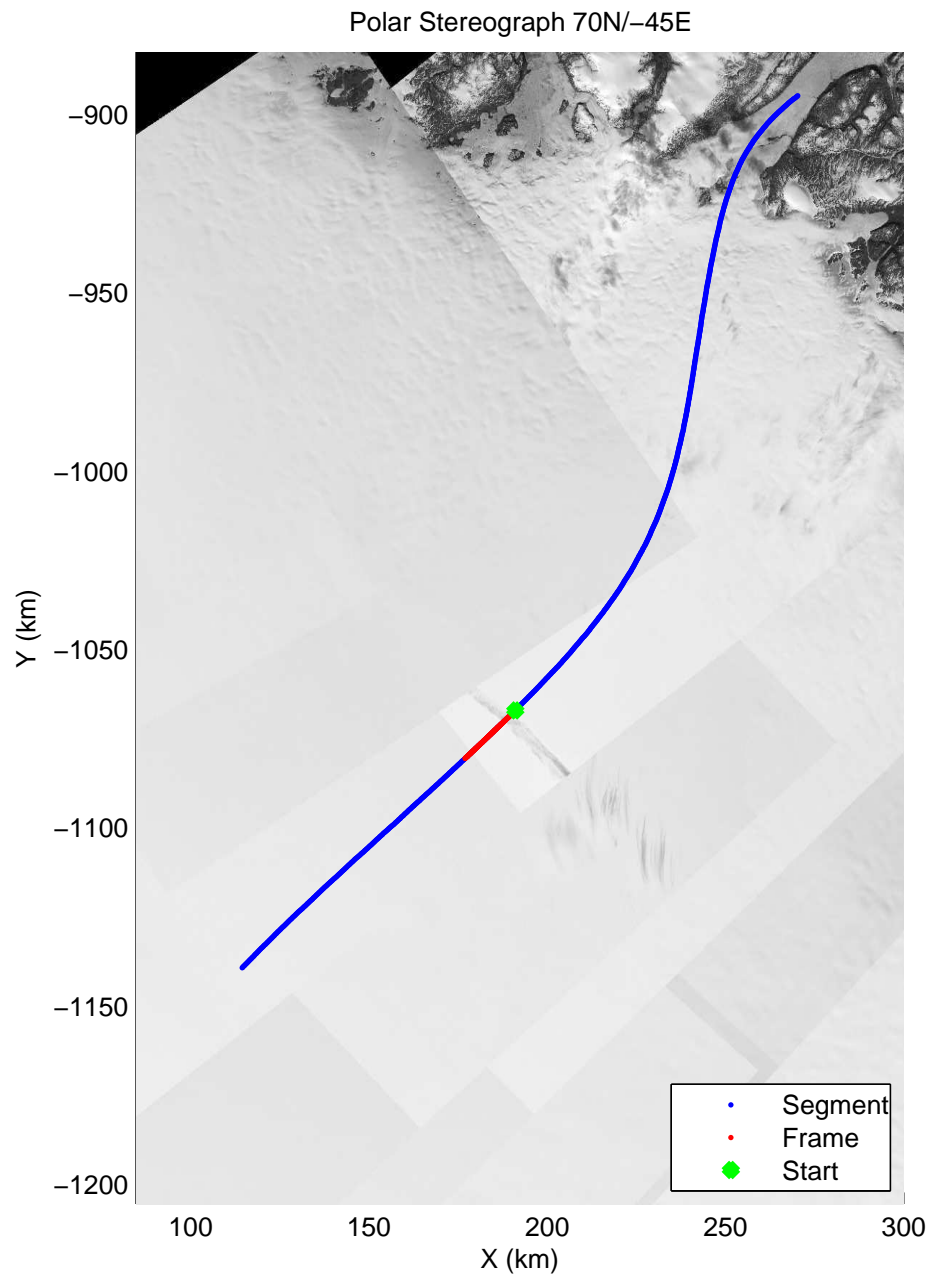
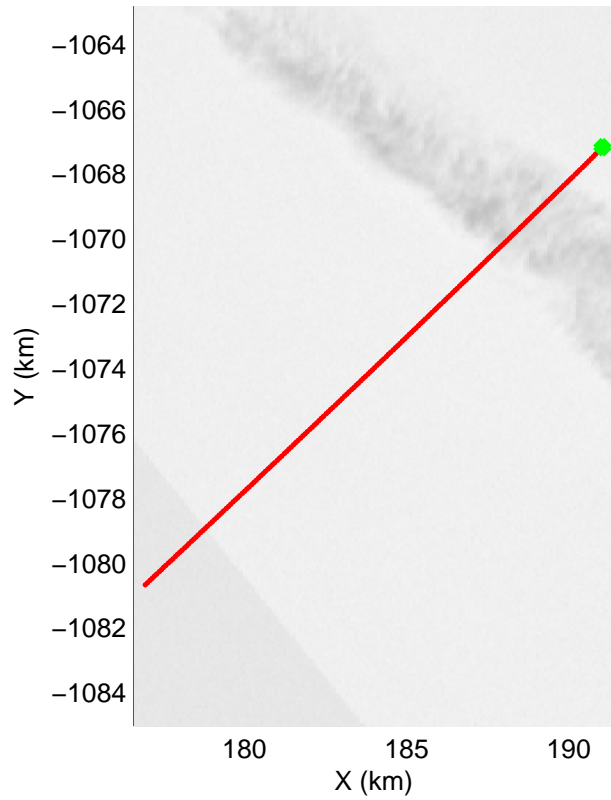
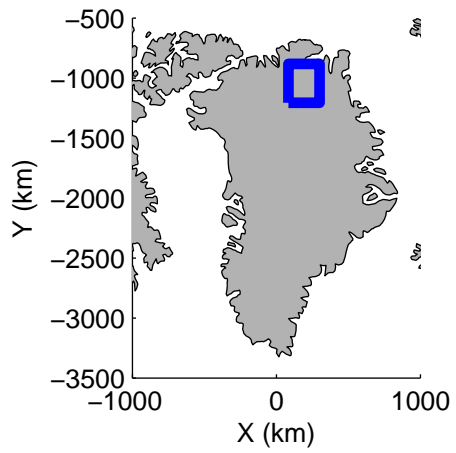


accum2 2014_Greenland_P3: "North Glaciers 02 Prime" 20140519_07_010: 14:52:31.0 to 14:55:08.7 GPS

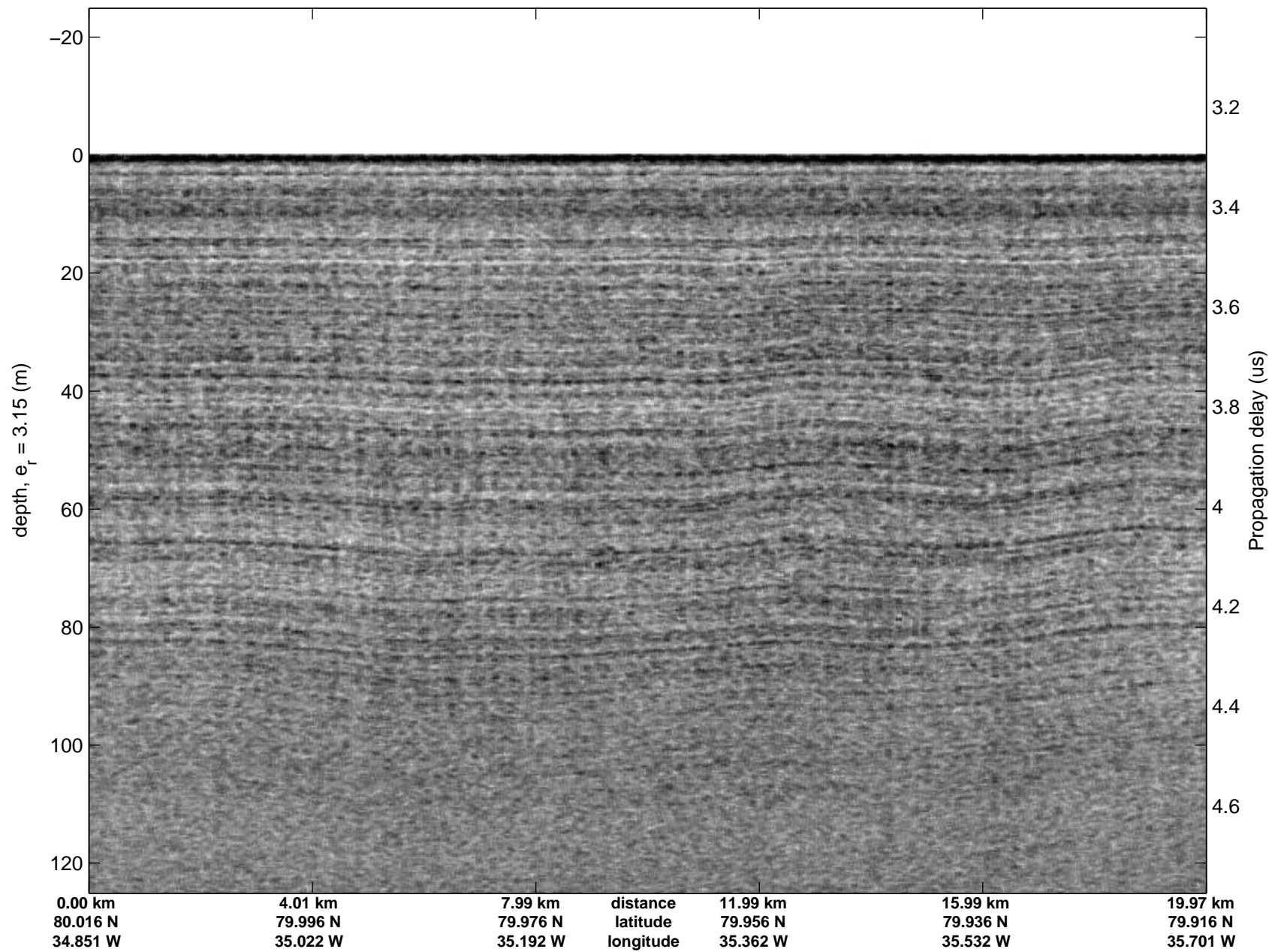


accum2 2014_Greenland_P3: "North Glaciers 02 Prime" 20140519_07_010: 14:52:31.0 to 14:55:08.7 GPS

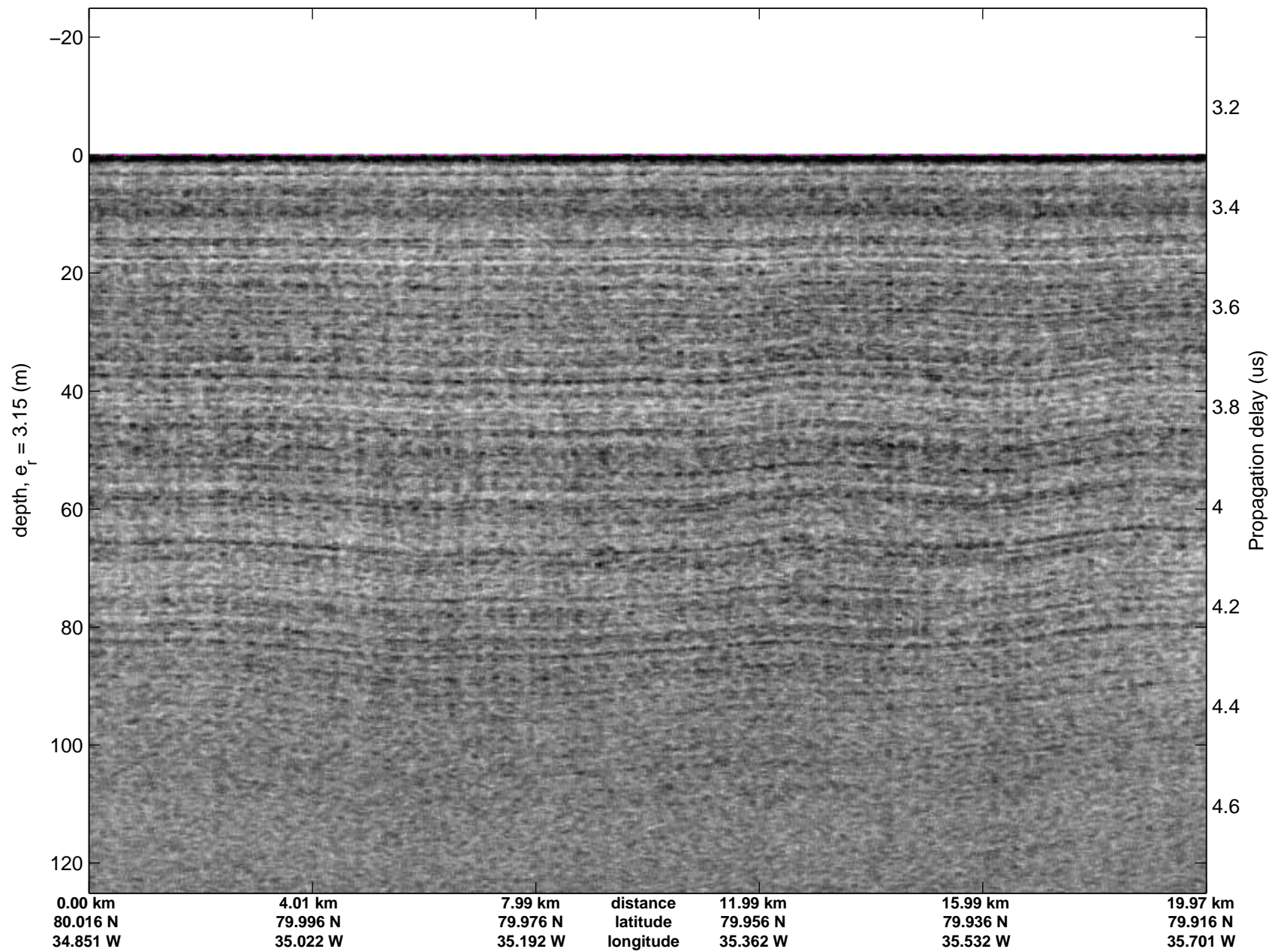


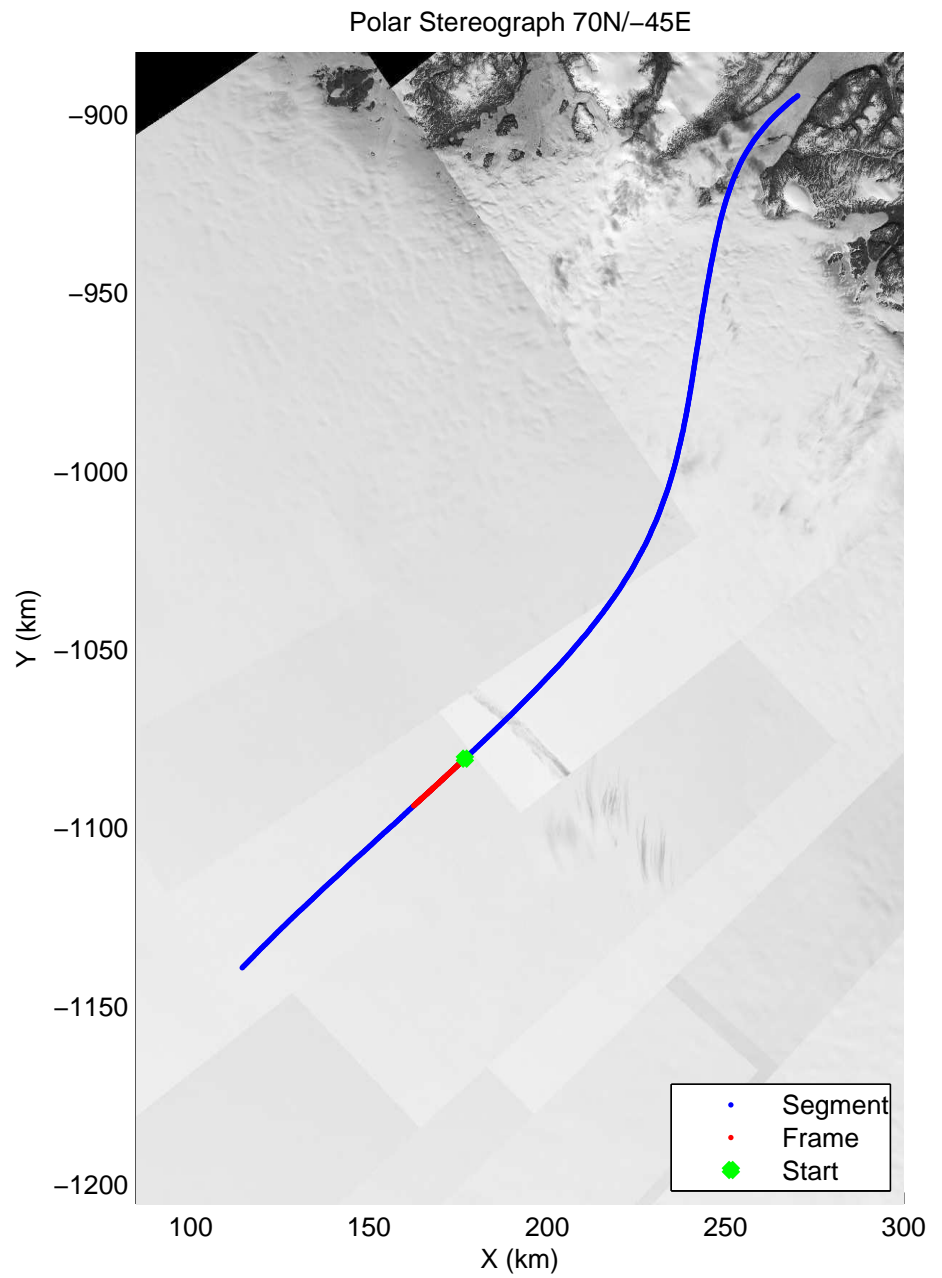
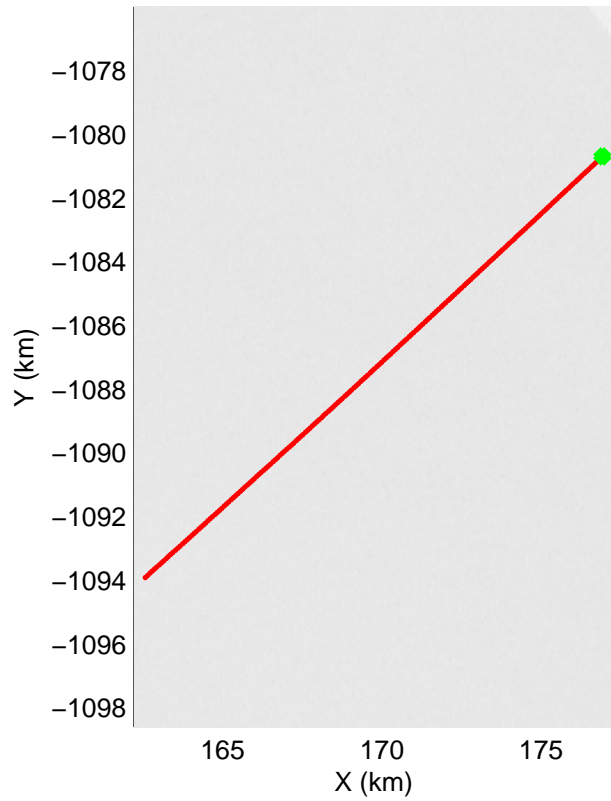
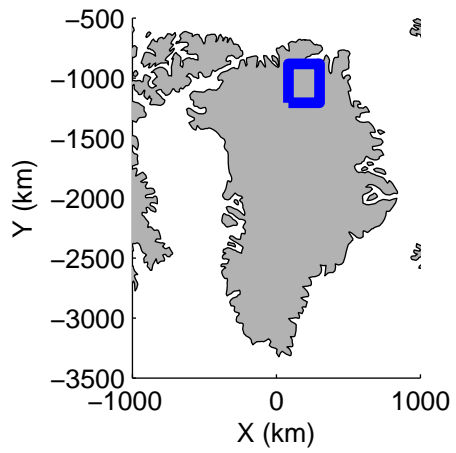


accum2 2014_Greenland_P3: "North Glaciers 02 Prime" 20140519_07_011: 14:55:08.9 to 14:57:48.8 GPS

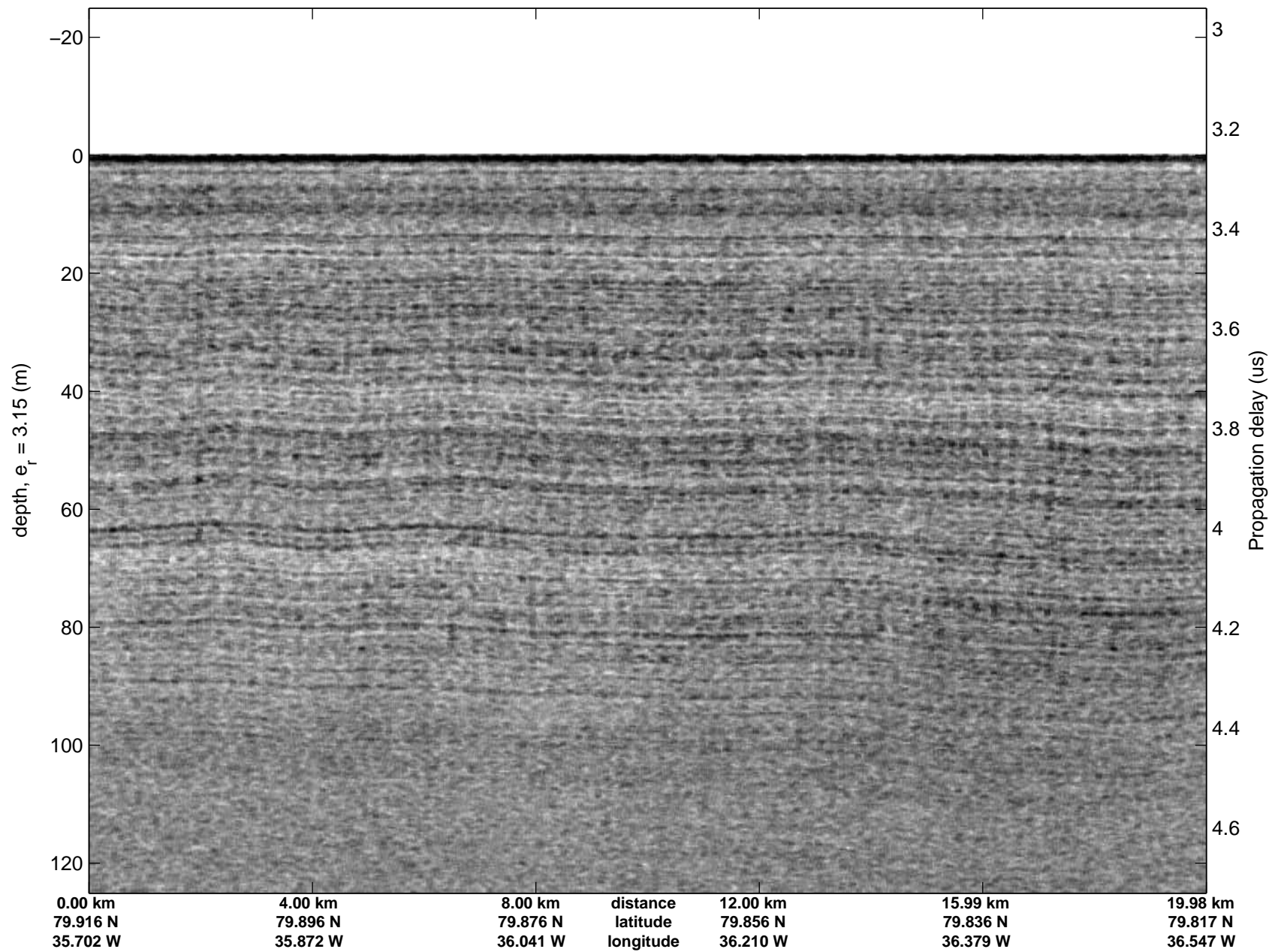


accum2 2014_Greenland_P3: "North Glaciers 02 Prime" 20140519_07_011: 14:55:08.9 to 14:57:48.8 GPS

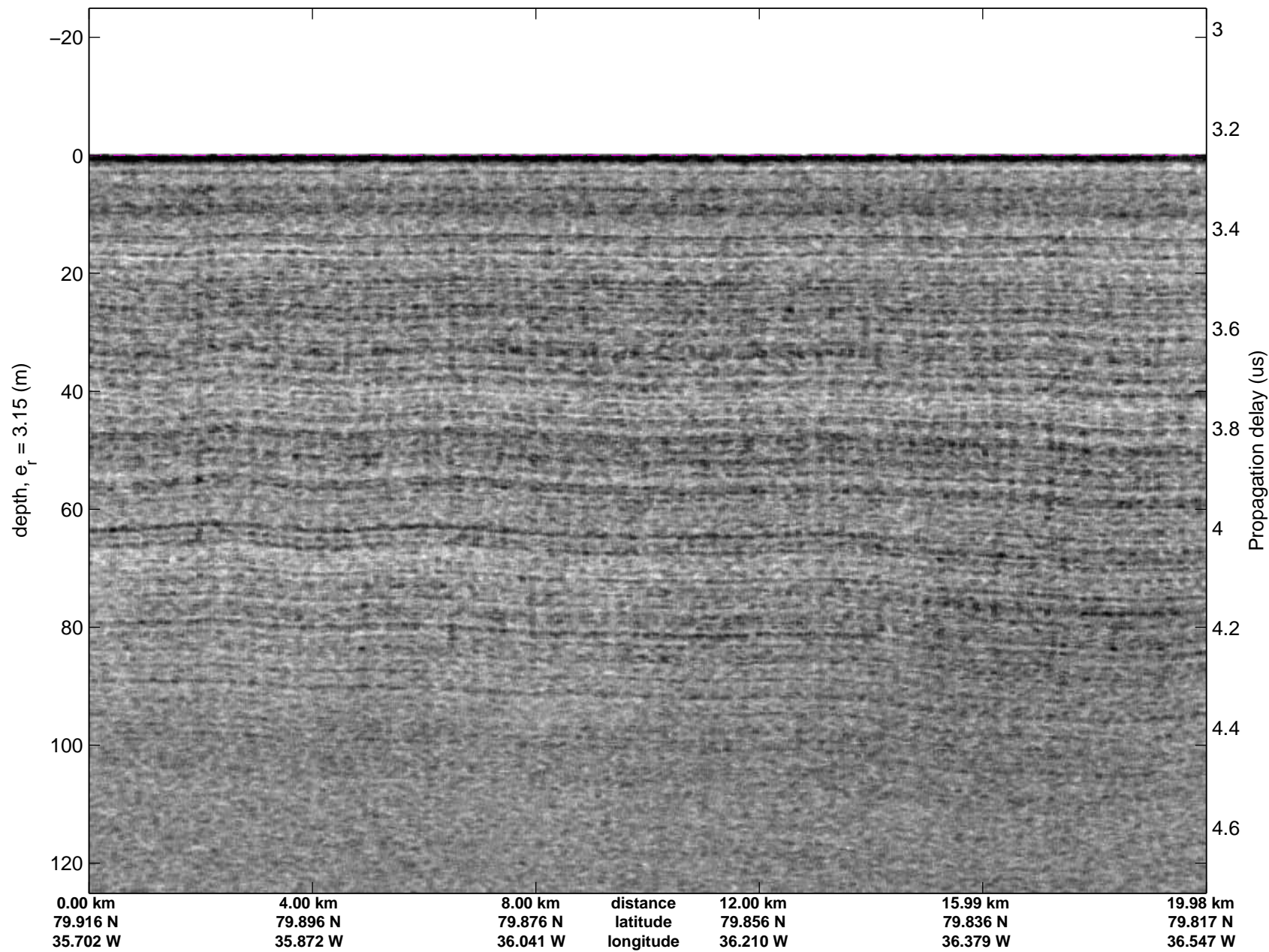


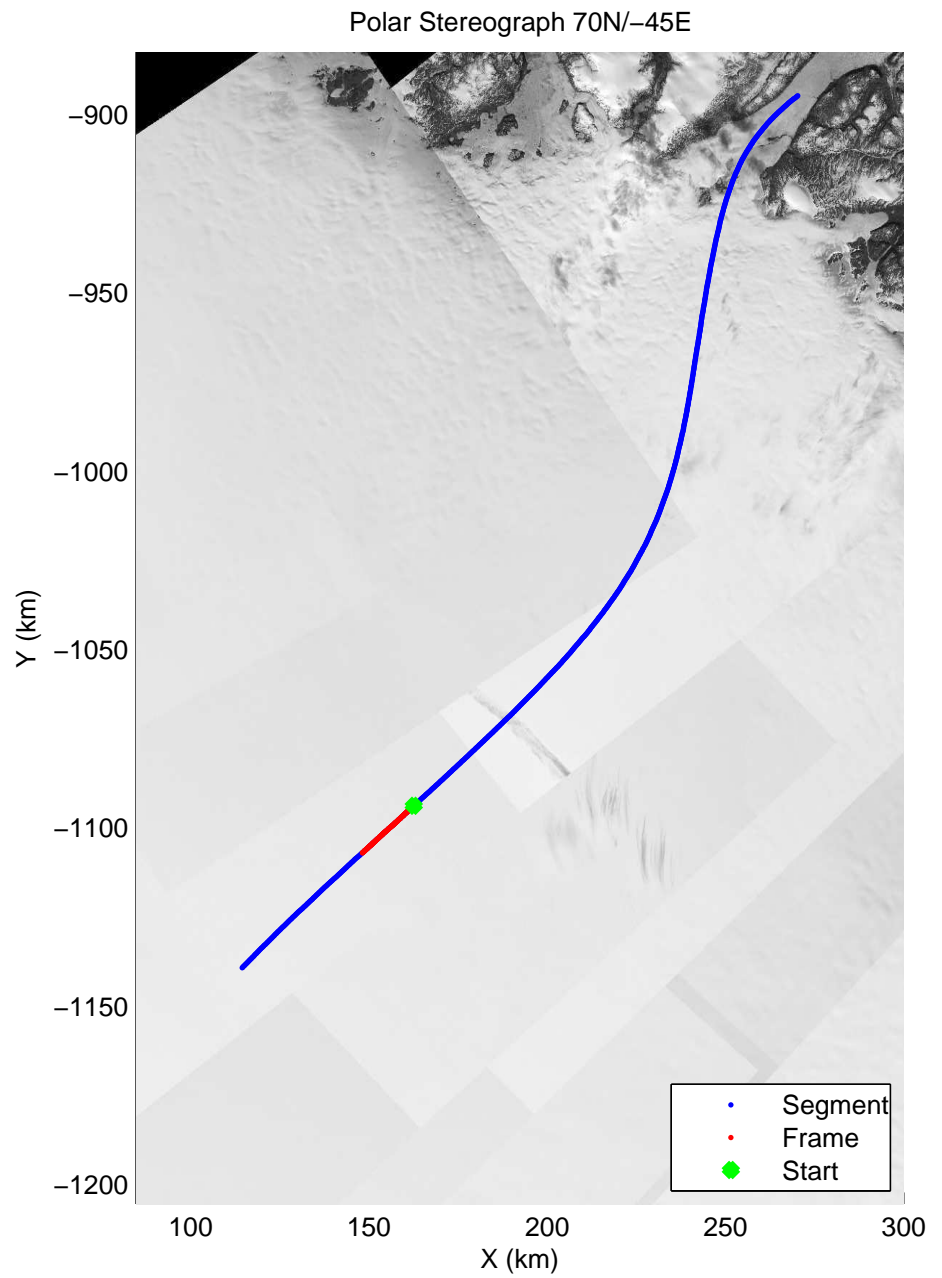
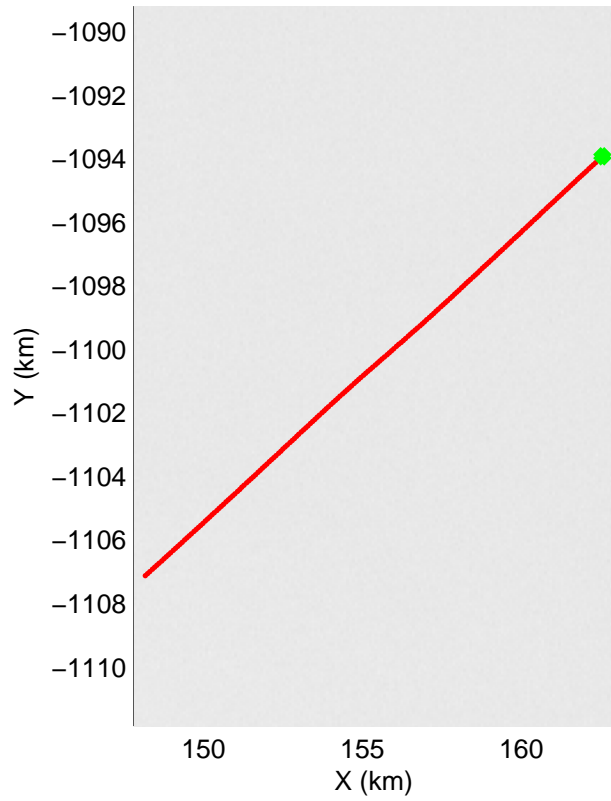
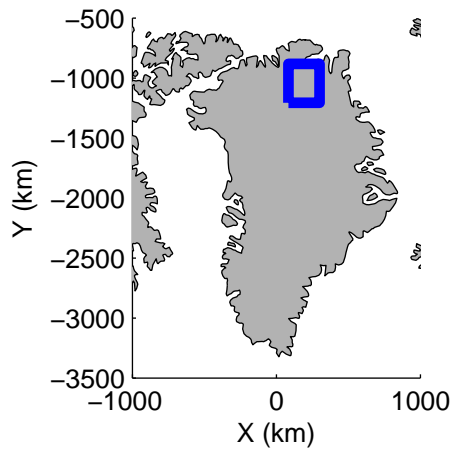


accum2 2014_Greenland_P3: "North Glaciers 02 Prime" 20140519_07_012: 14:57:49.0 to 15:00:29.1 GPS

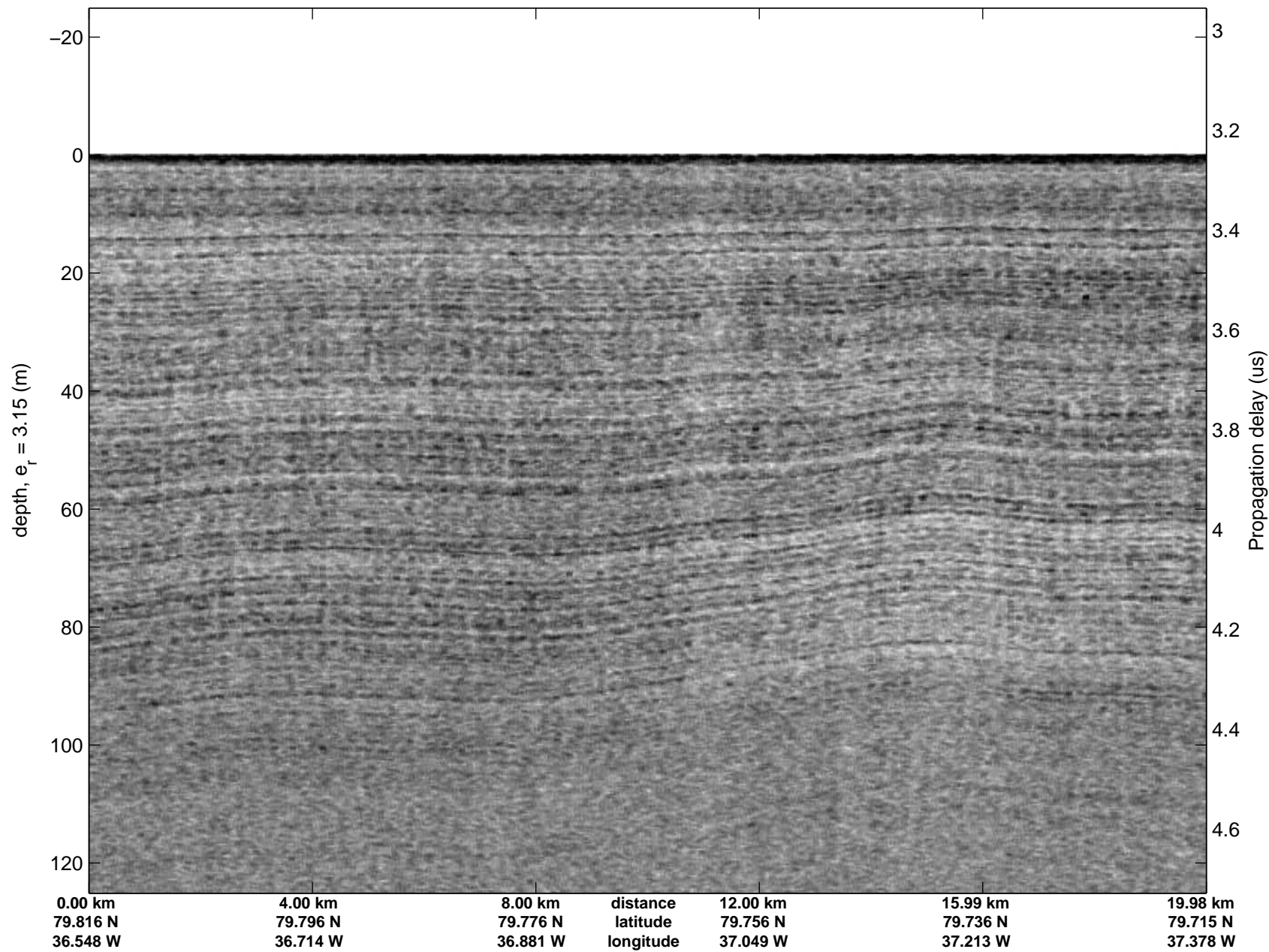


accum2 2014_Greenland_P3: "North Glaciers 02 Prime" 20140519_07_012: 14:57:49.0 to 15:00:29.1 GPS

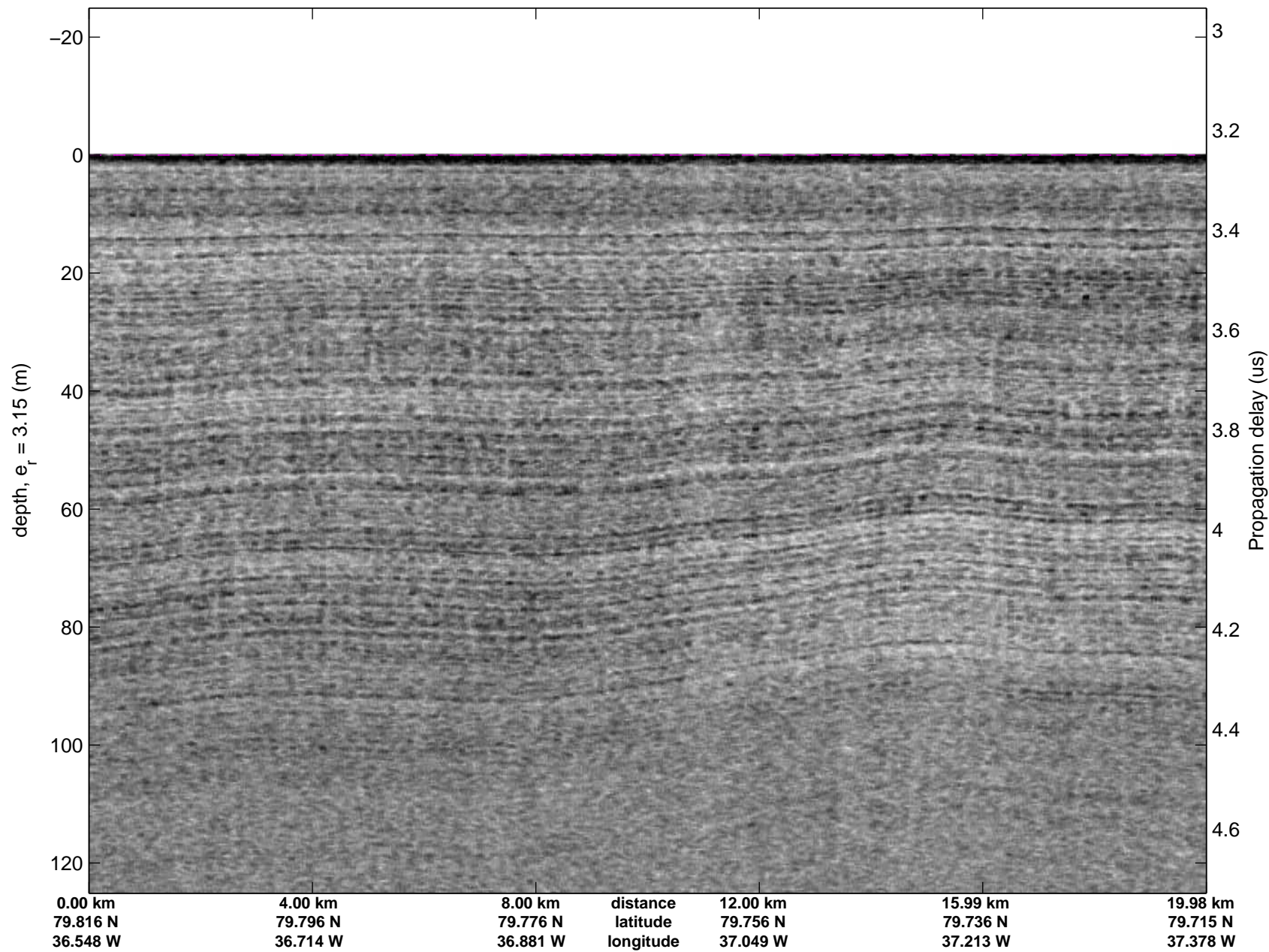


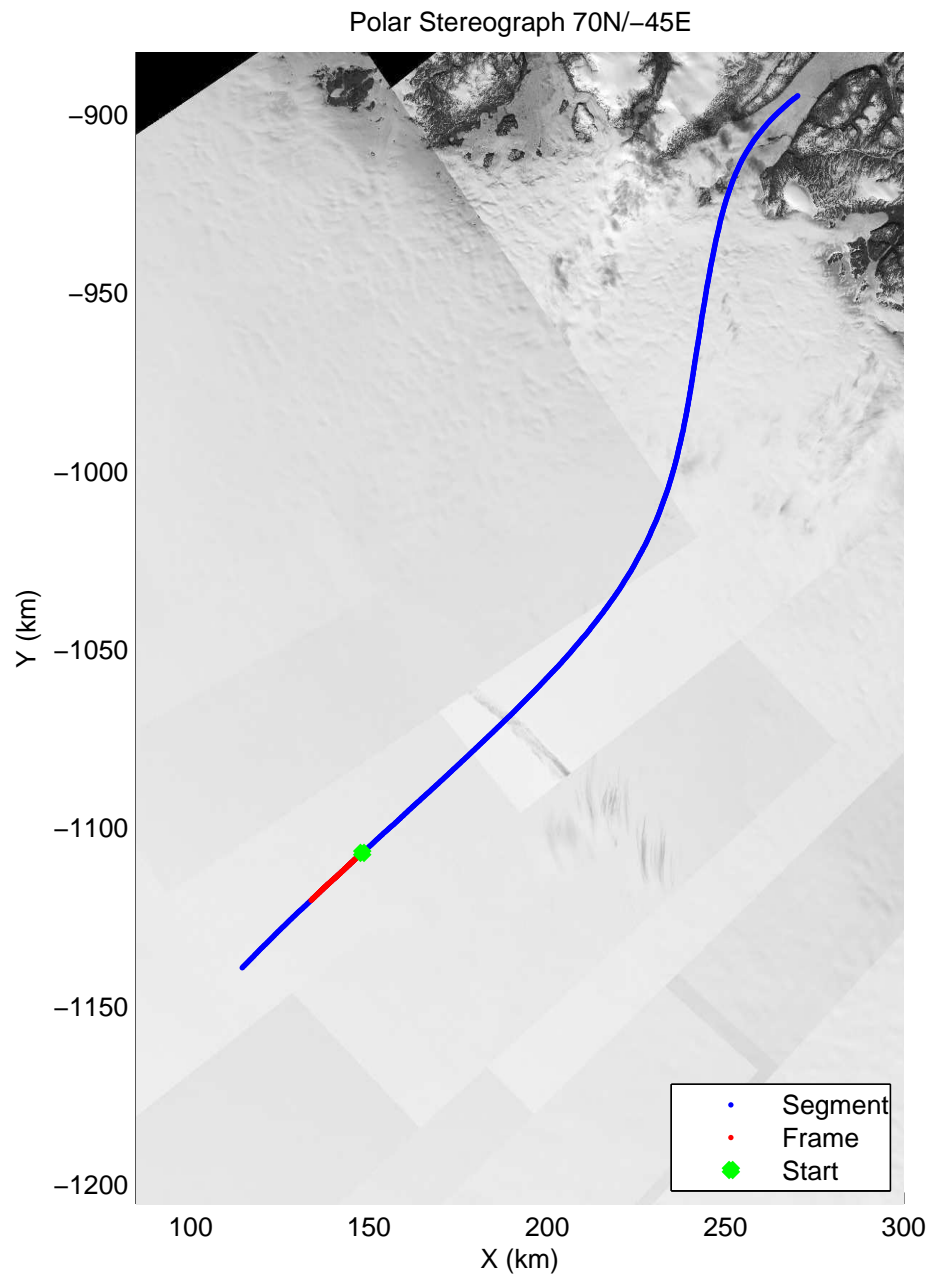
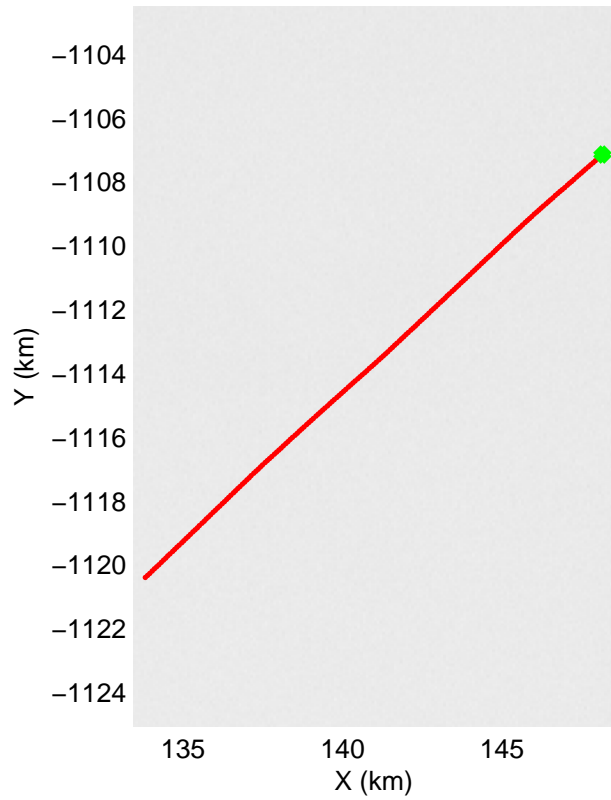
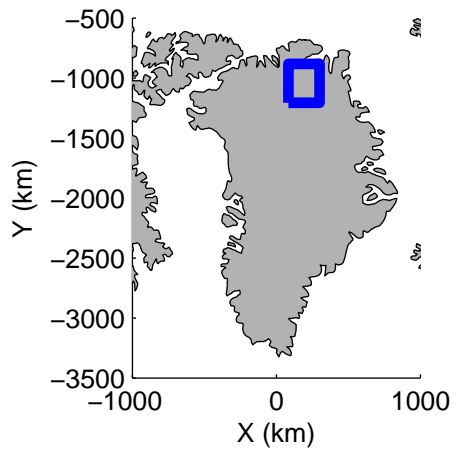


accum2 2014_Greenland_P3: "North Glaciers 02 Prime" 20140519_07_013: 15:00:29.3 to 15:03:07.6 GPS

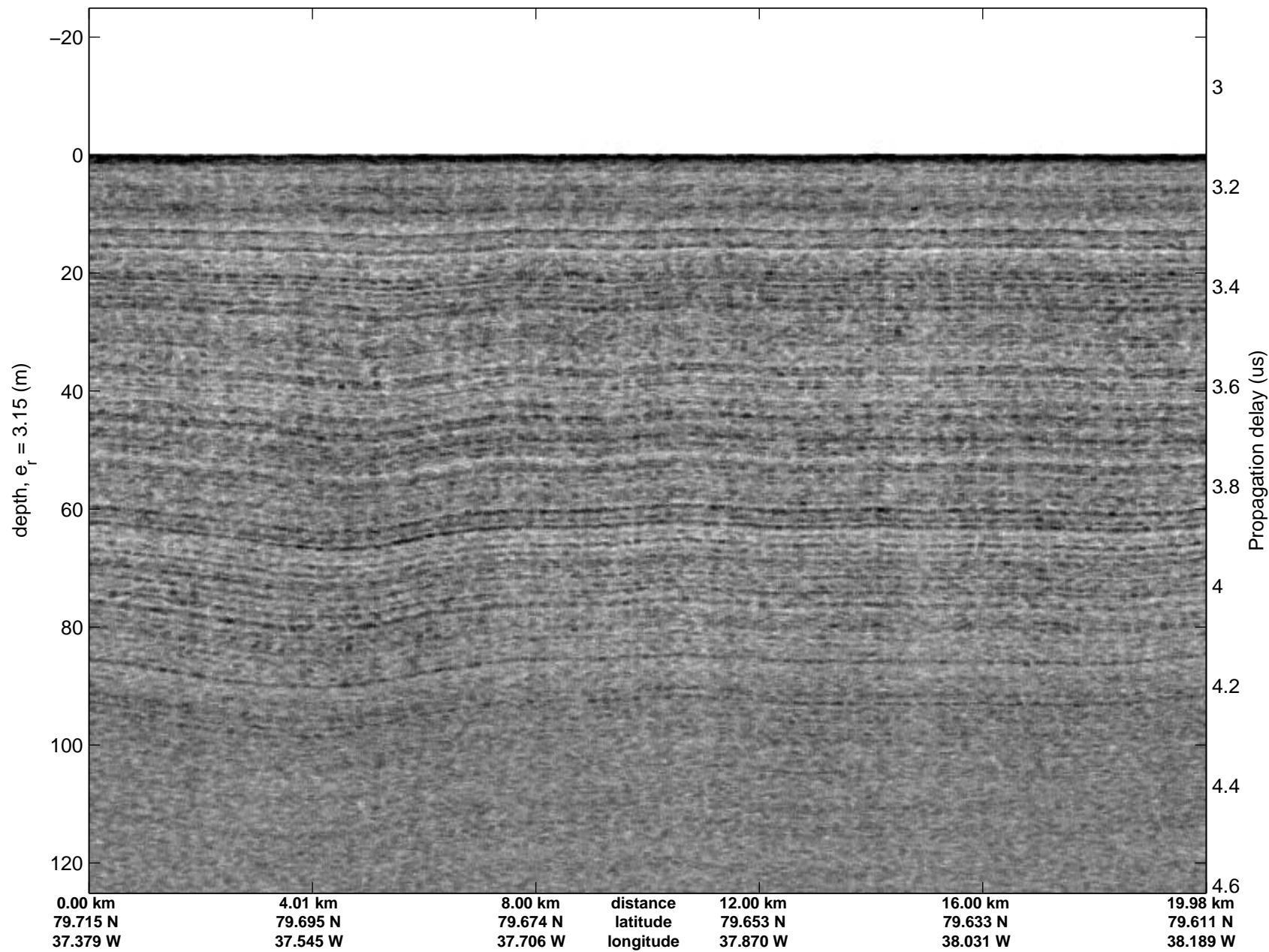


accum2 2014_Greenland_P3: "North Glaciers 02 Prime" 20140519_07_013: 15:00:29.3 to 15:03:07.6 GPS

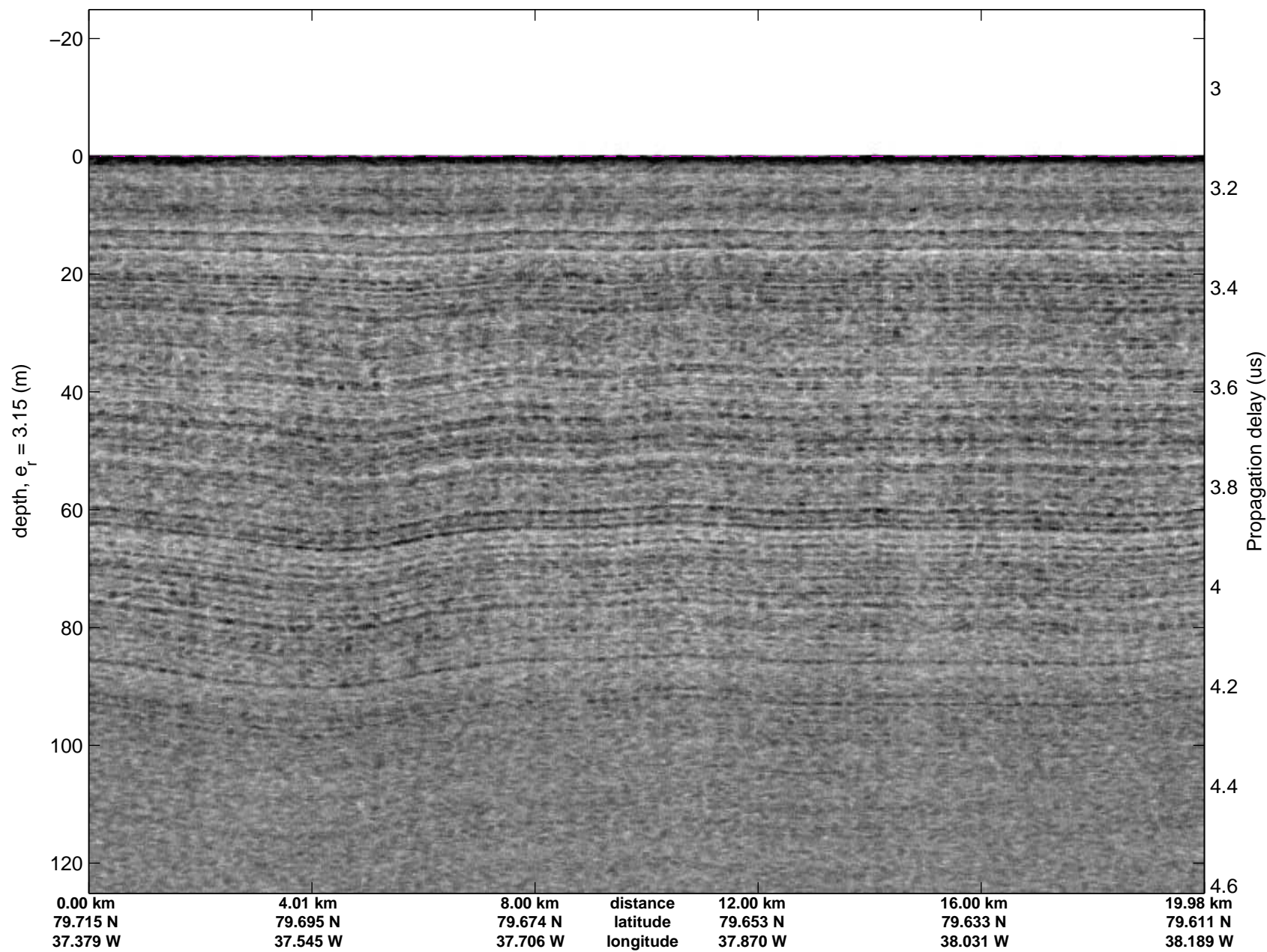


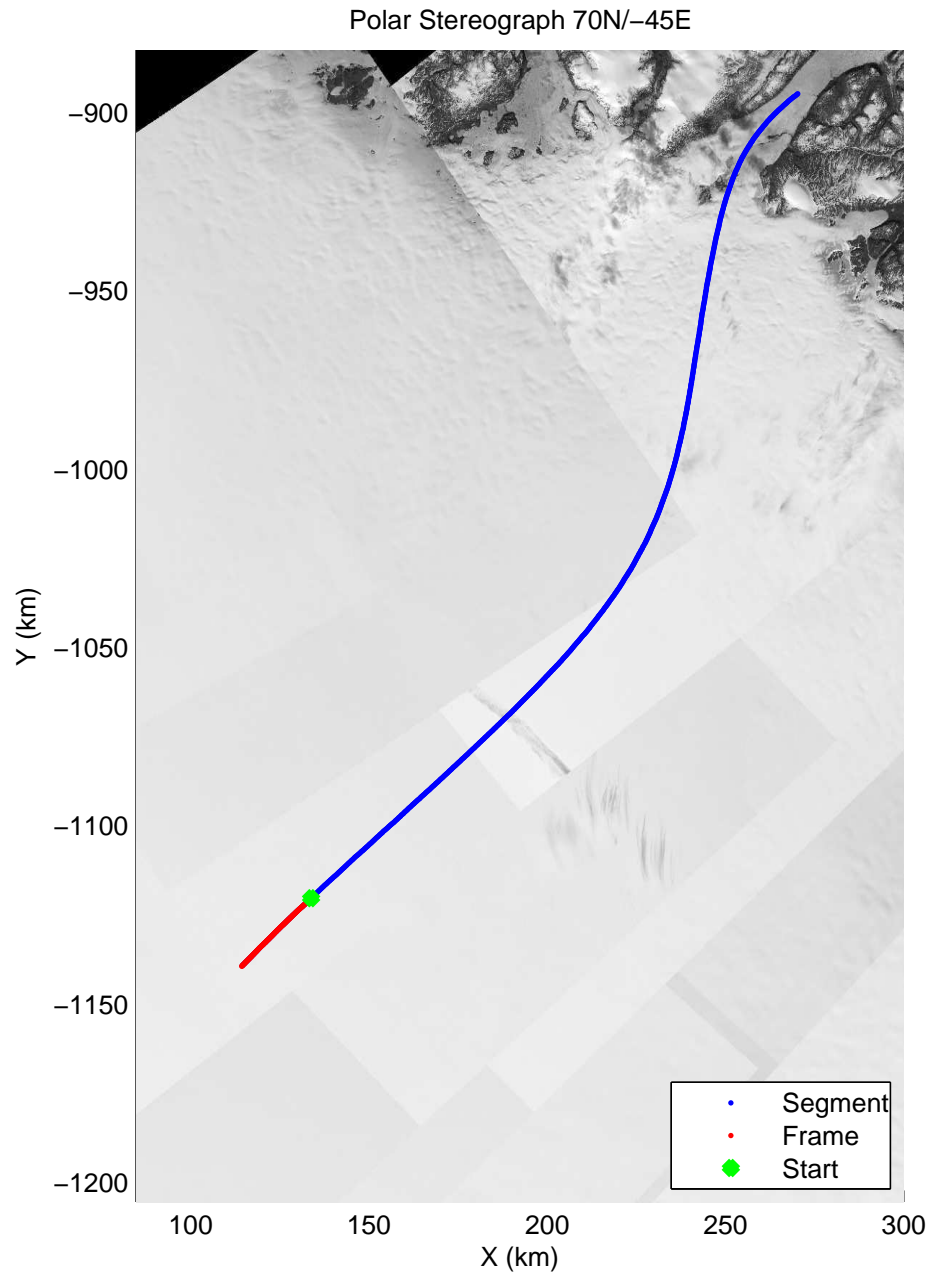
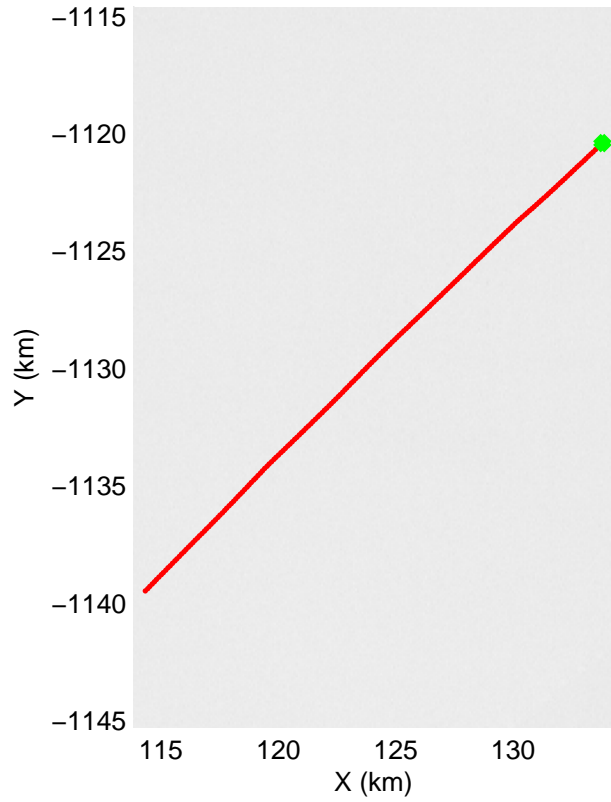
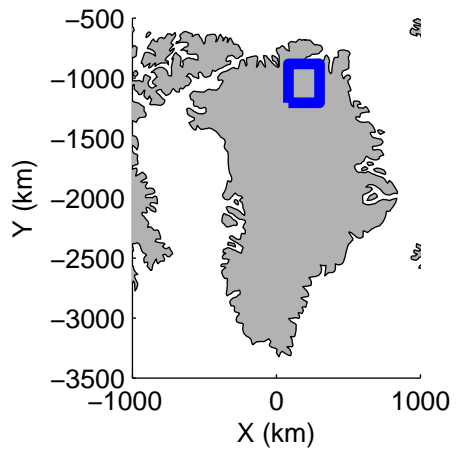


accum2 2014_Greenland_P3: "North Glaciers 02 Prime" 20140519_07_014: 15:03:07.8 to 15:05:46.3 GPS

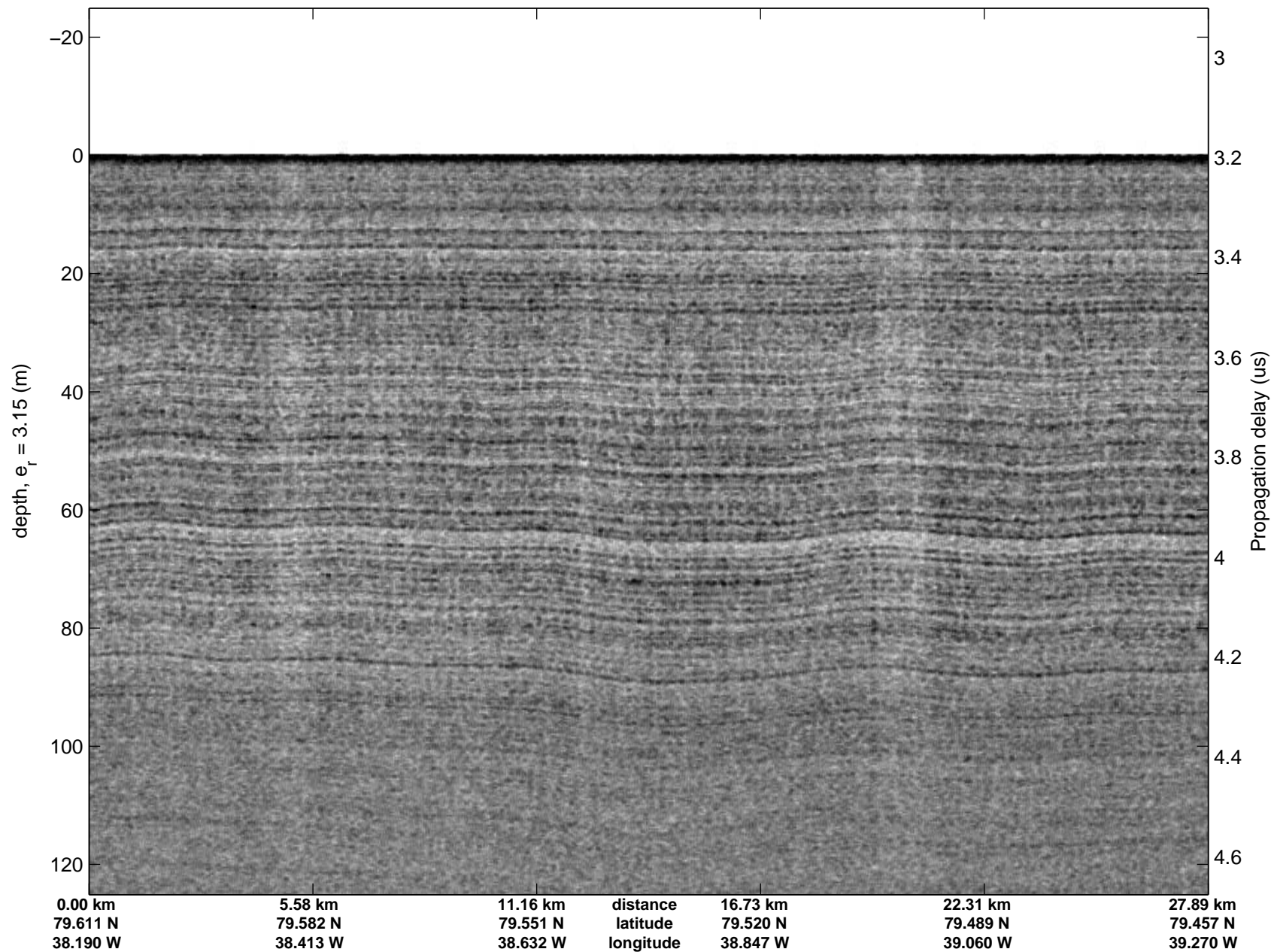


accum2 2014_Greenland_P3: "North Glaciers 02 Prime" 20140519_07_014: 15:03:07.8 to 15:05:46.3 GPS





accum2 2014_Greenland_P3: "North Glaciers 02 Prime" 20140519_07_015: 15:05:46.4 to 15:09:27.5 GPS



accum2 2014_Greenland_P3: "North Glaciers 02 Prime" 20140519_07_015: 15:05:46.4 to 15:09:27.5 GPS

