



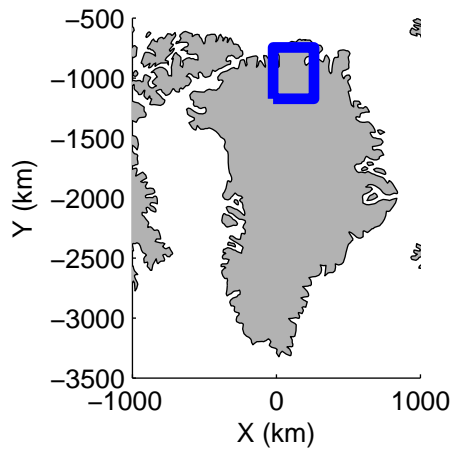


accum2 2014_Greenland_P3: "North Glaciers 02 Prime" 20140519_04_001: 13:14:12.8 to 13:16:38.7 GPS




accum2 2014_Greenland_P3: "North Glaciers 02 Prime" 20140519_04_001: 13:14:12.8 to 13:16:38.7 GPS





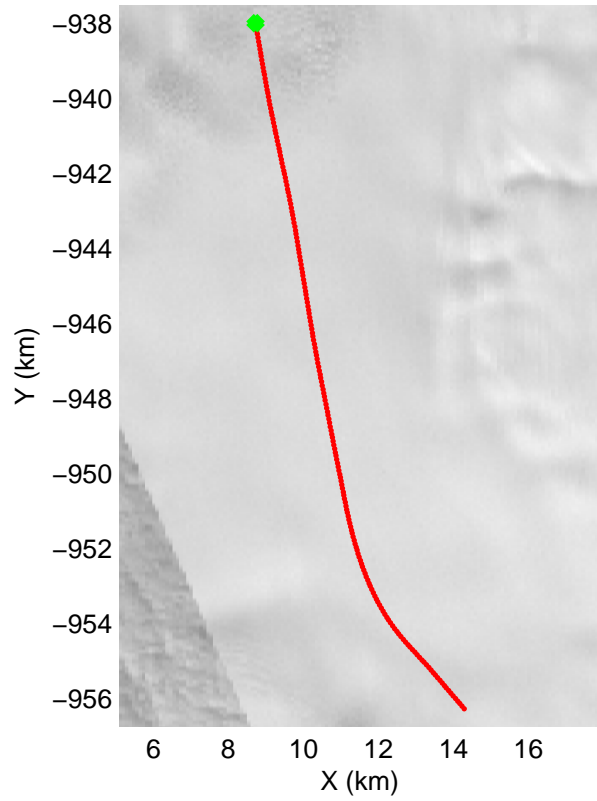
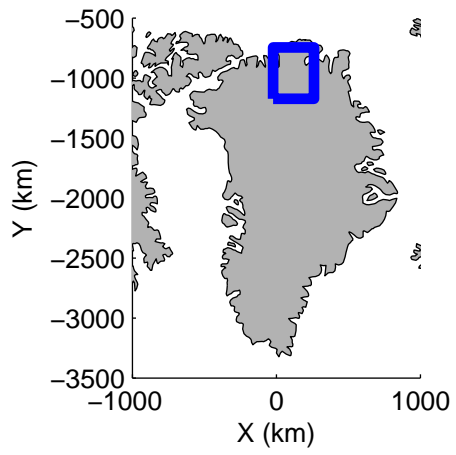


accum2 2014_Greenland_P3: "North Glaciers 02 Prime" 20140519_04_002: 13:16:38.9 to 13:19:05.1 GPS




accum2 2014_Greenland_P3: "North Glaciers 02 Prime" 20140519_04_002: 13:16:38.9 to 13:19:05.1 GPS





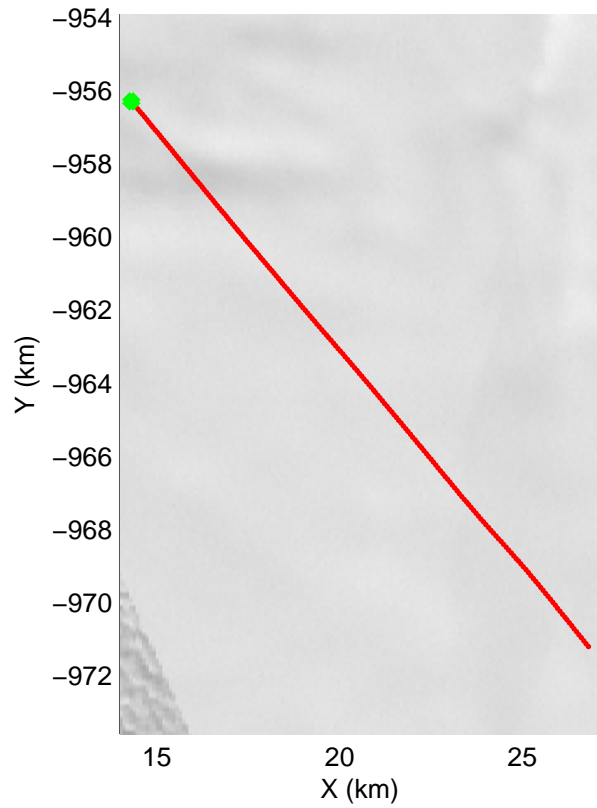
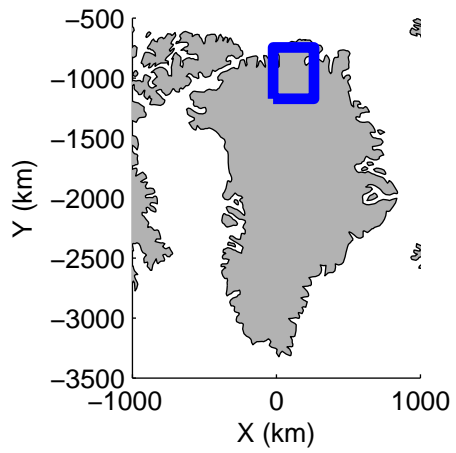


accum2 2014_Greenland_P3: "North Glaciers 02 Prime" 20140519_04_003: 13:19:05.3 to 13:21:33.4 GPS




accum2 2014_Greenland_P3: "North Glaciers 02 Prime" 20140519_04_003: 13:19:05.3 to 13:21:33.4 GPS





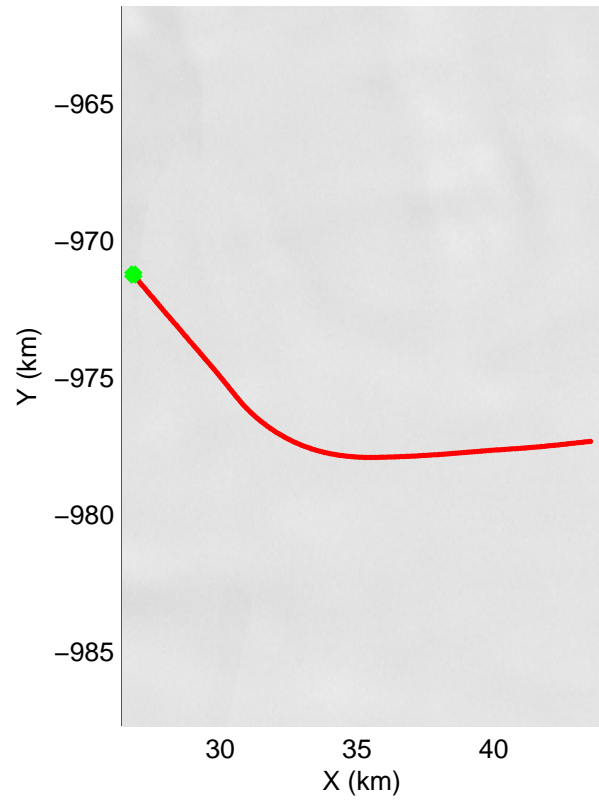
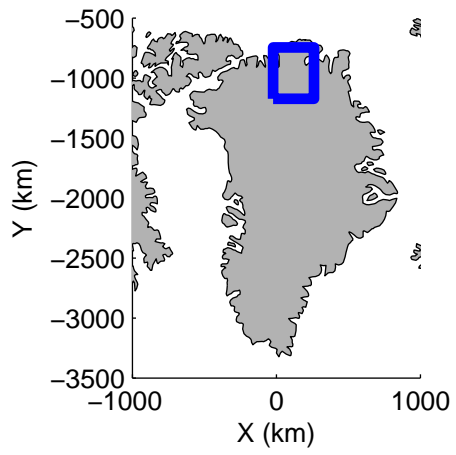


accum2 2014_Greenland_P3: "North Glaciers 02 Prime" 20140519_04_004: 13:21:33.5 to 13:24:05.1 GPS




accum2 2014_Greenland_P3: "North Glaciers 02 Prime" 20140519_04_004: 13:21:33.5 to 13:24:05.1 GPS





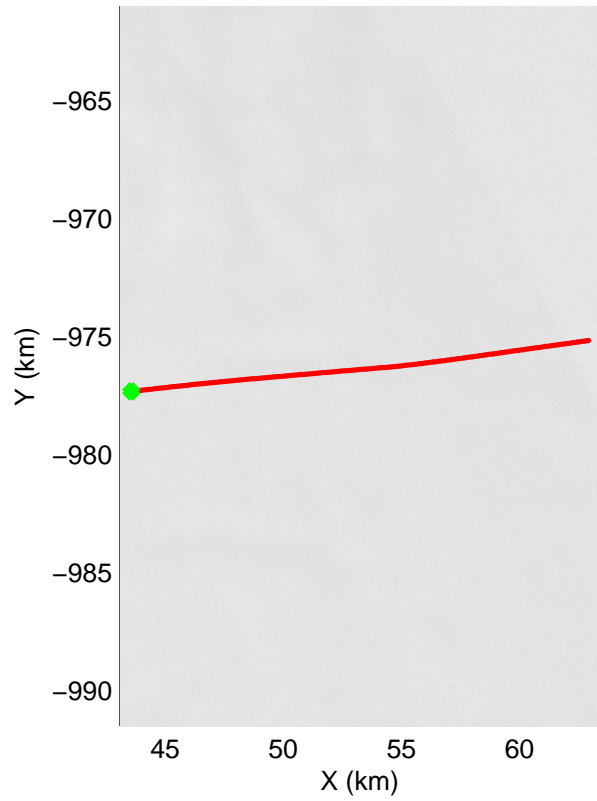
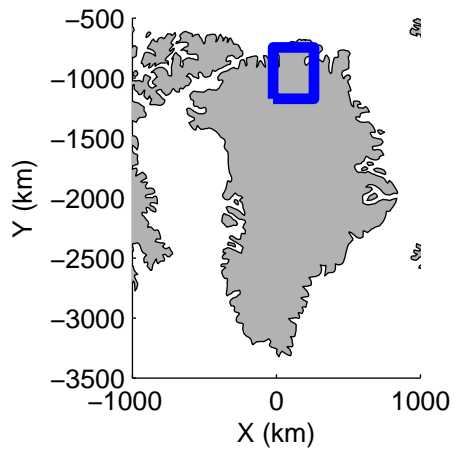


accum2 2014_Greenland_P3: "North Glaciers 02 Prime" 20140519_04_005: 13:24:05.4 to 13:26:33.5 GPS

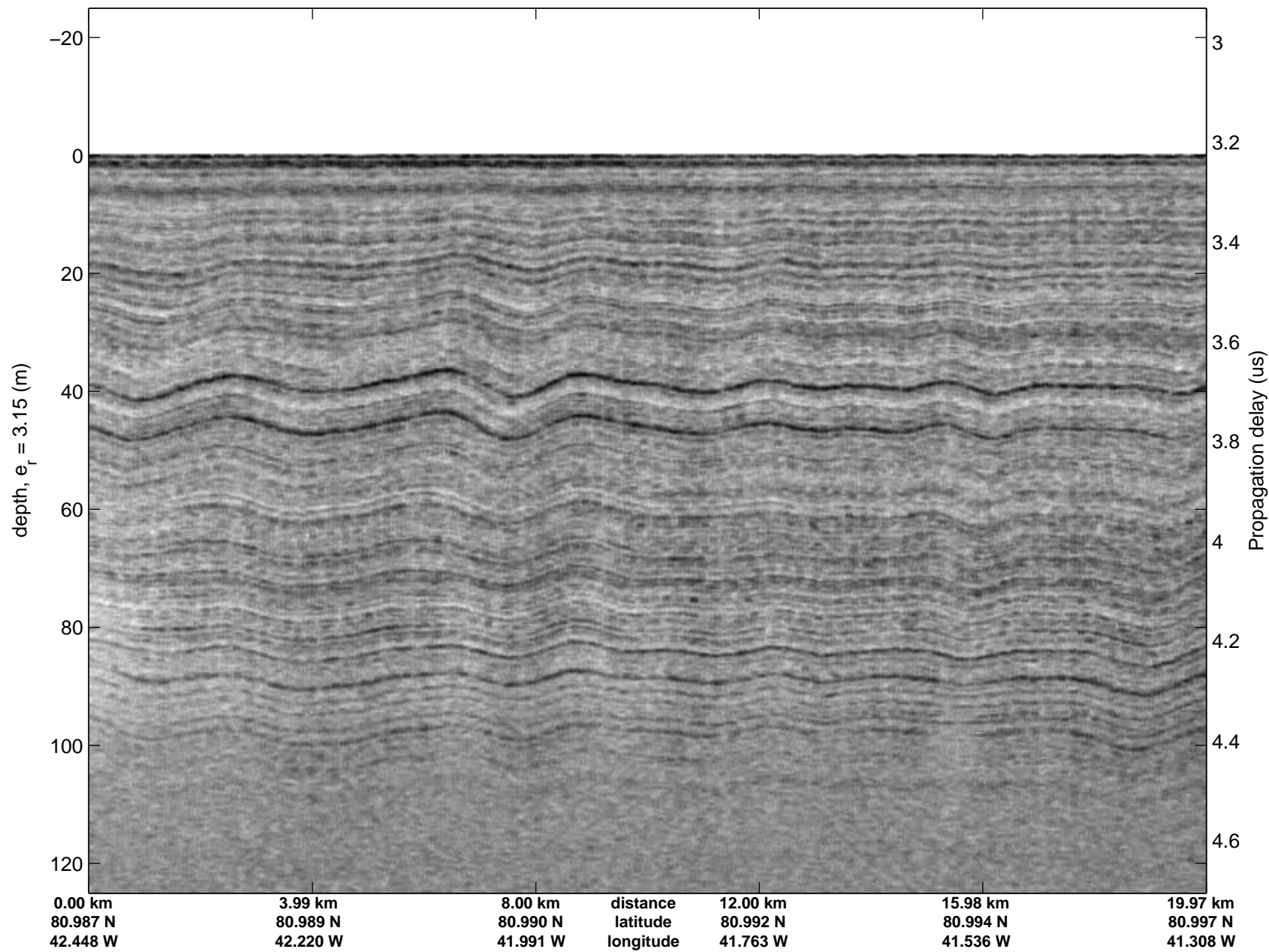


accum2 2014_Greenland_P3: "North Glaciers 02 Prime" 20140519_04_005: 13:24:05.4 to 13:26:33.5 GPS

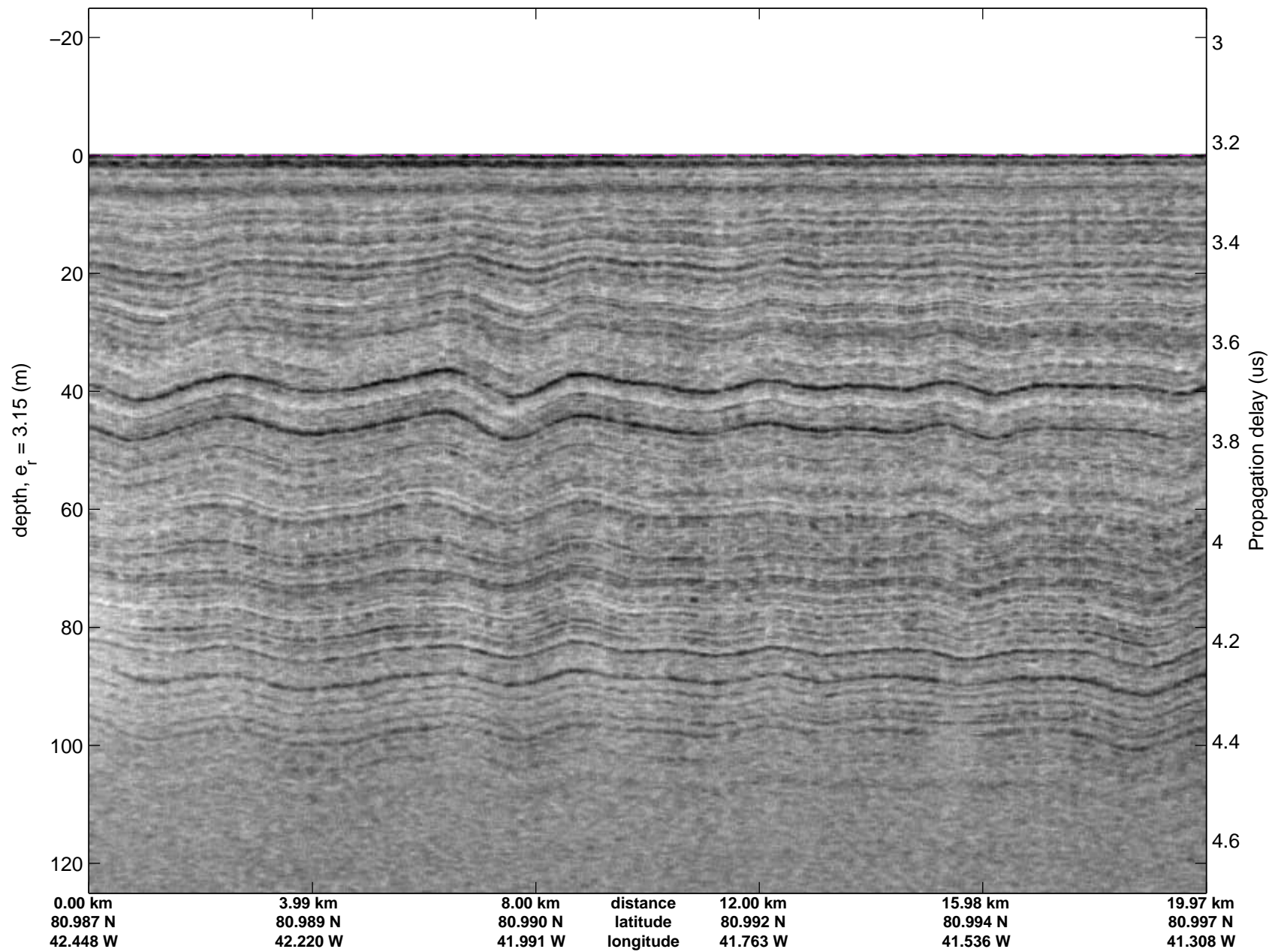



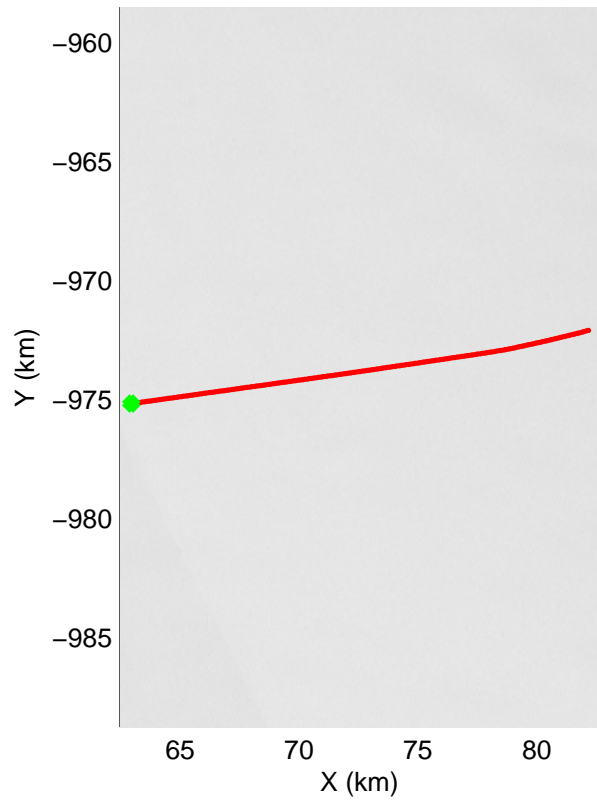
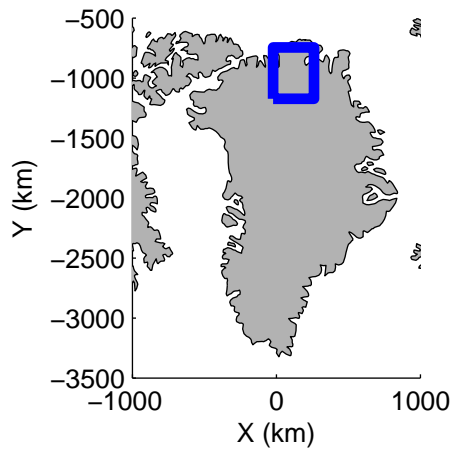


accum2 2014_Greenland_P3: "North Glaciers 02 Prime" 20140519_04_006: 13:26:33.7 to 13:28:57.7 GPS

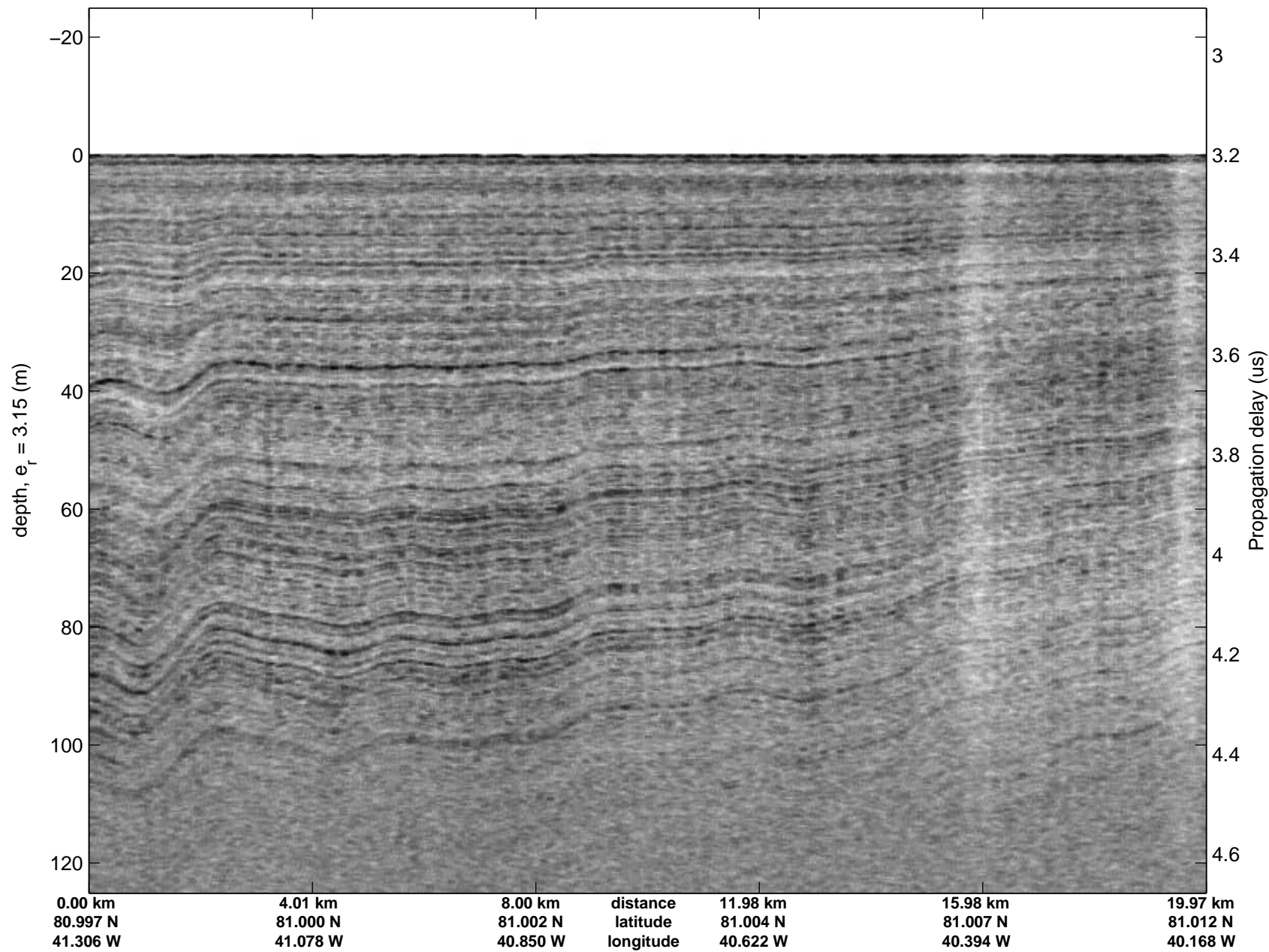


accum2 2014_Greenland_P3: "North Glaciers 02 Prime" 20140519_04_006: 13:26:33.7 to 13:28:57.7 GPS

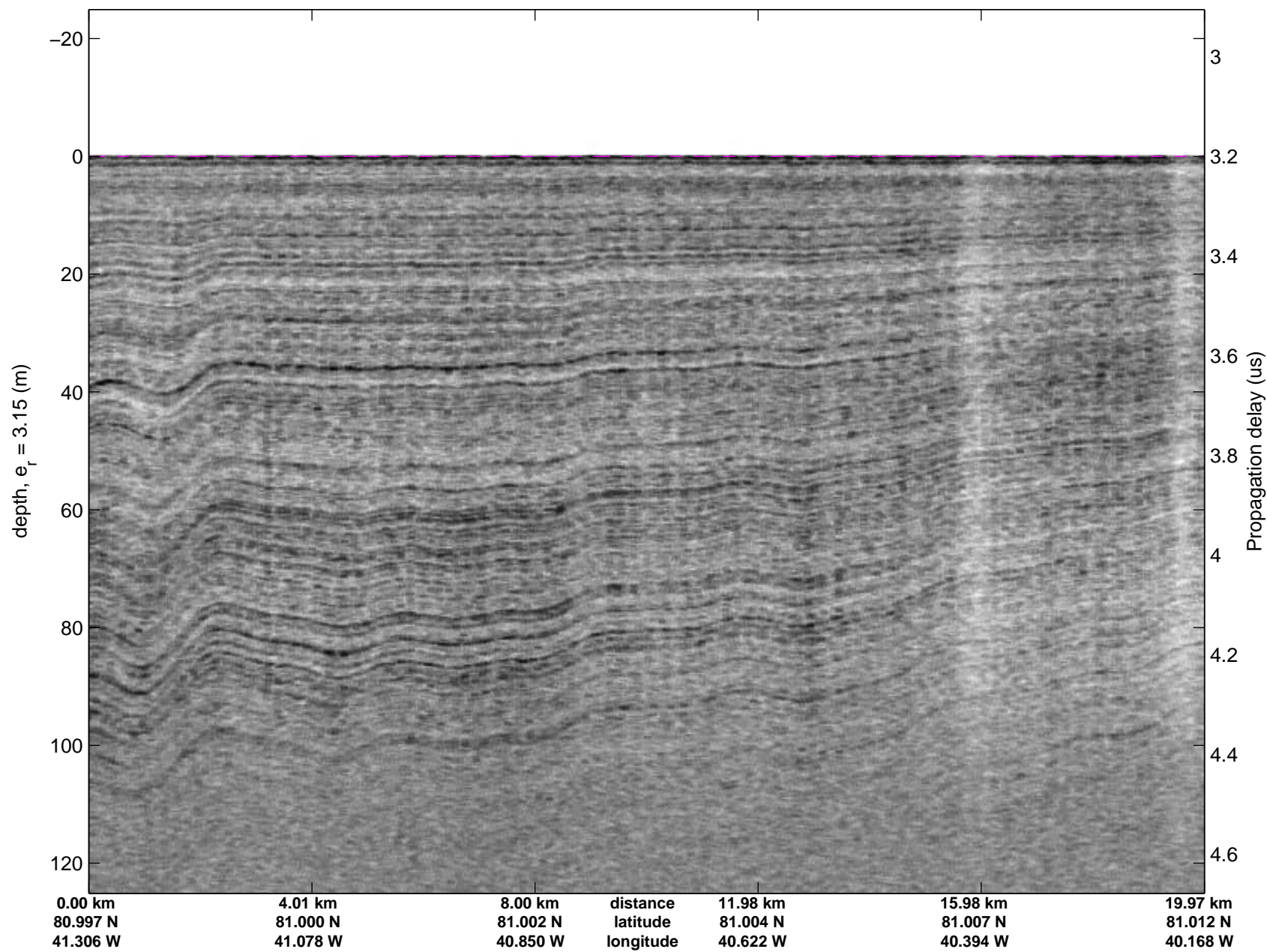



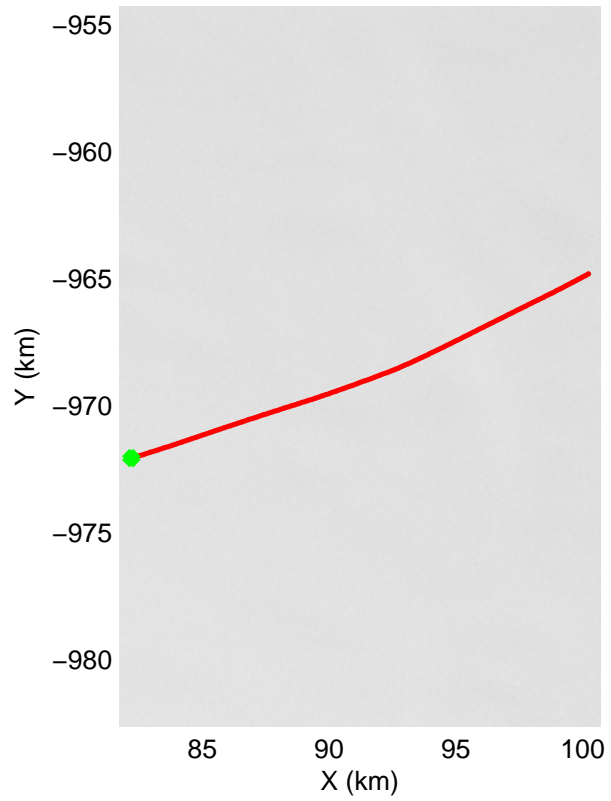
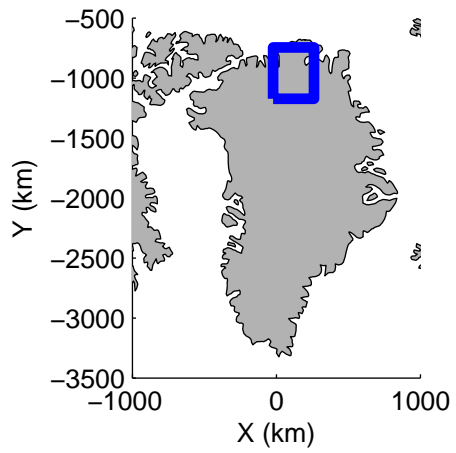


accum2 2014_Greenland_P3: "North Glaciers 02 Prime" 20140519_04_007: 13:28:57.9 to 13:31:17.8 GPS

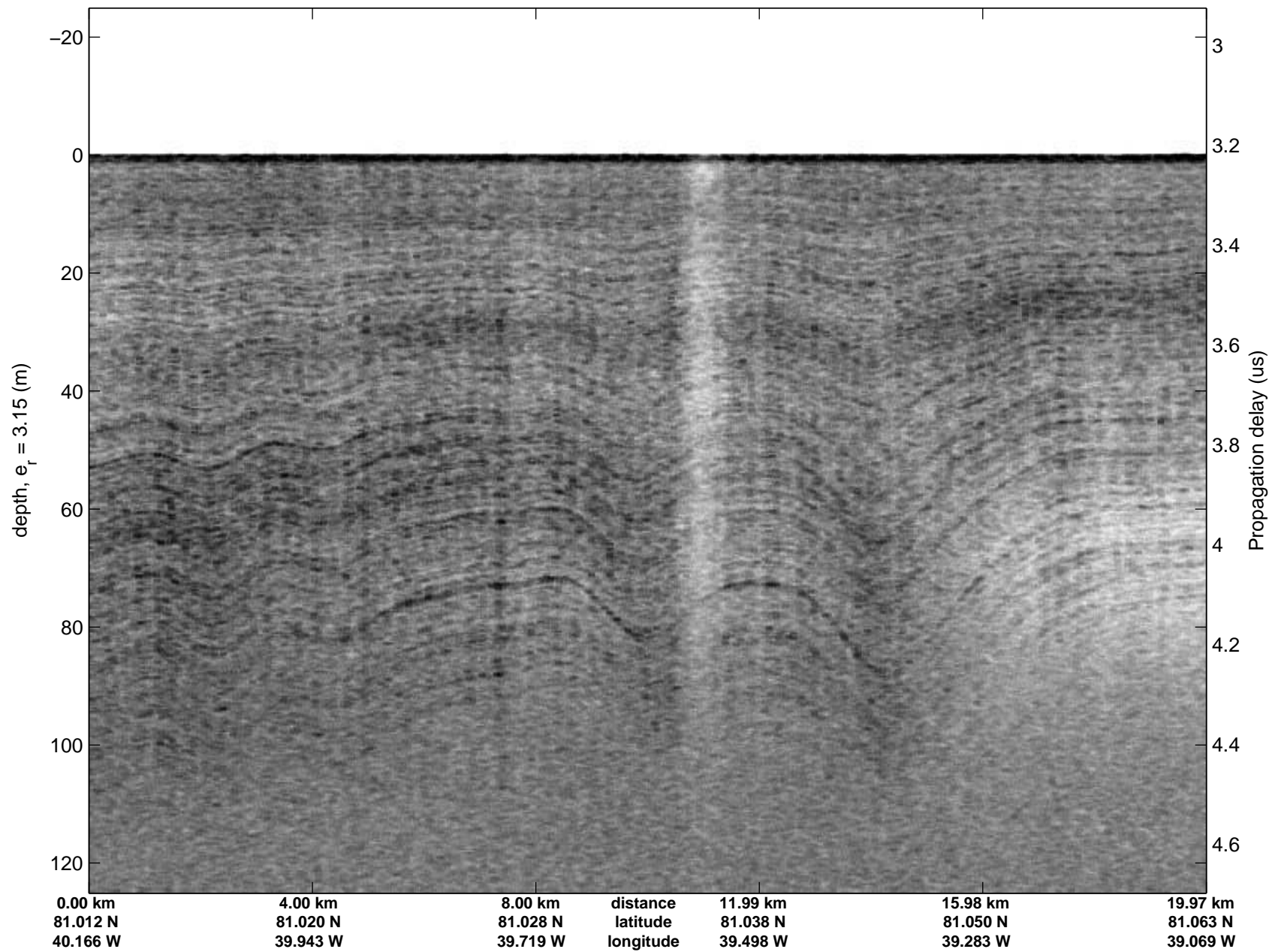


accum2 2014_Greenland_P3: "North Glaciers 02 Prime" 20140519_04_007: 13:28:57.9 to 13:31:17.8 GPS

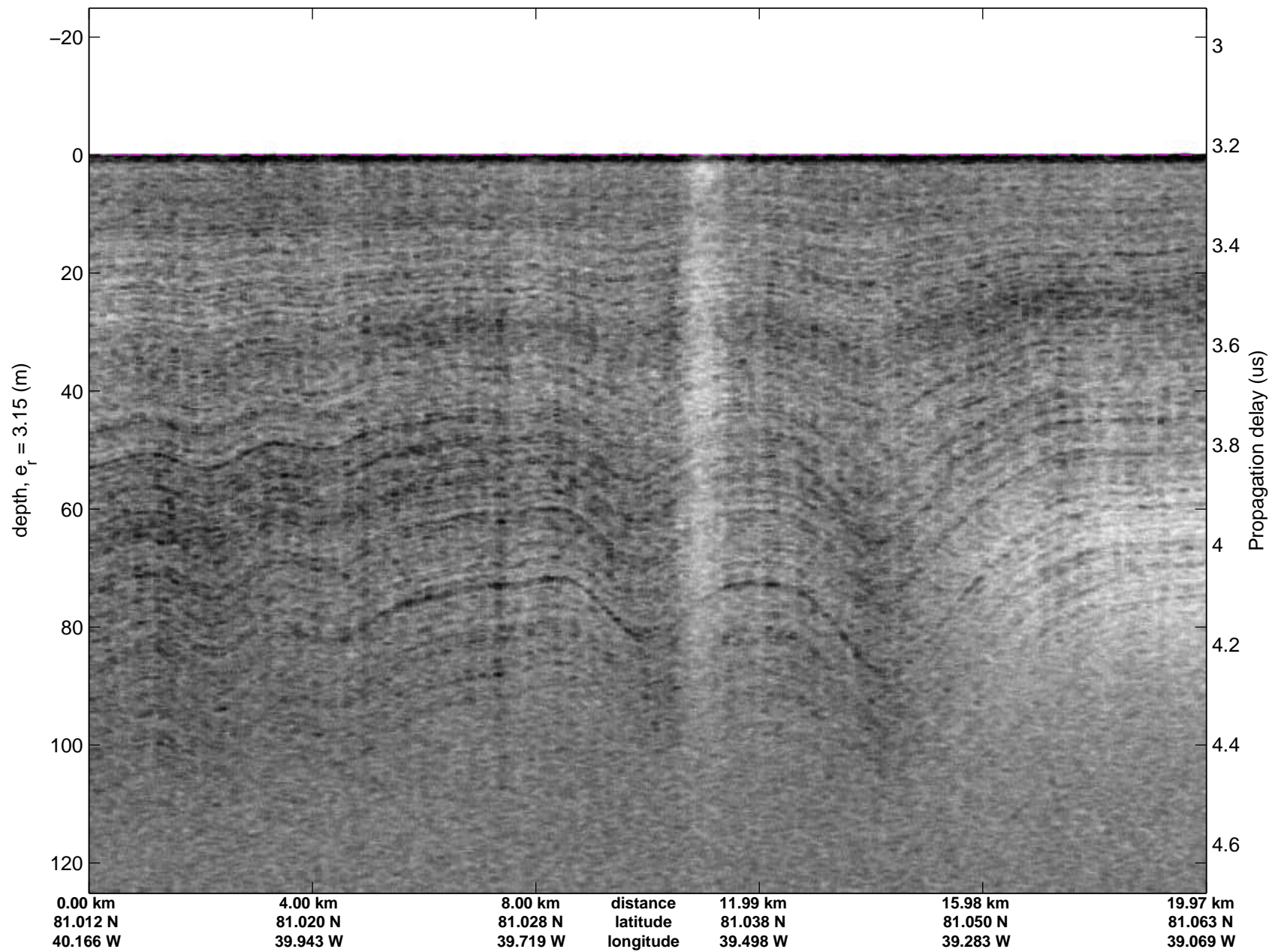



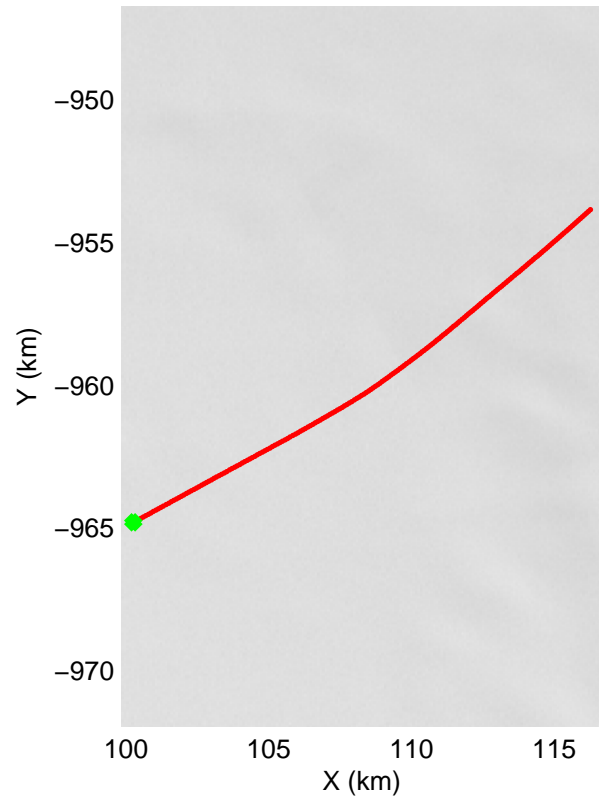
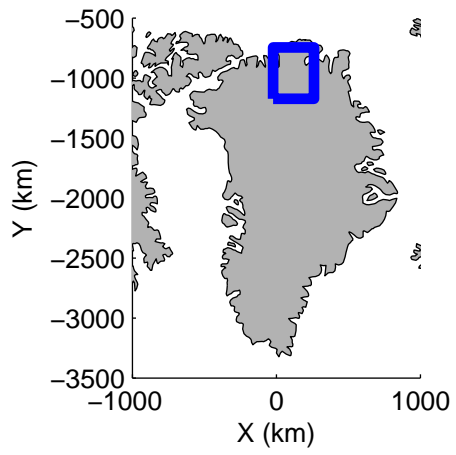


accum2 2014_Greenland_P3: "North Glaciers 02 Prime" 20140519_04_008: 13:31:18.1 to 13:33:42.7 GPS




accum2 2014_Greenland_P3: "North Glaciers 02 Prime" 20140519_04_008: 13:31:18.1 to 13:33:42.7 GPS





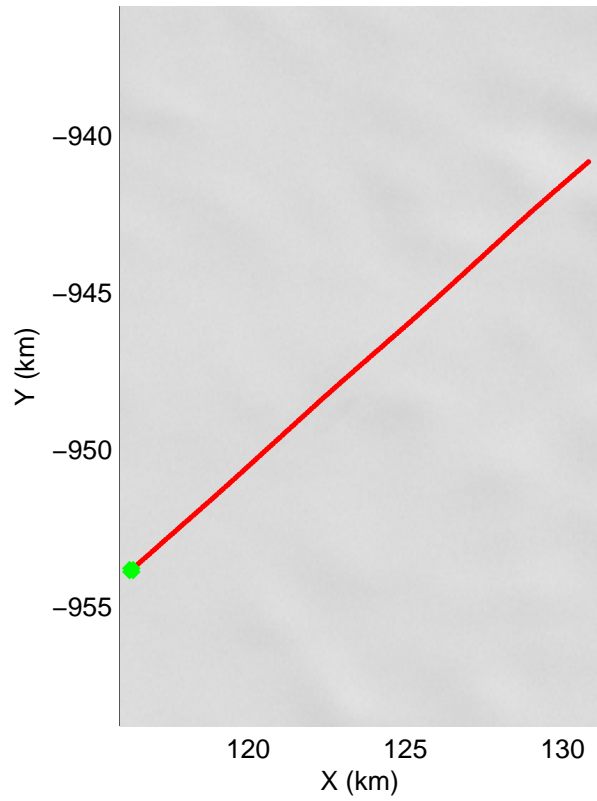
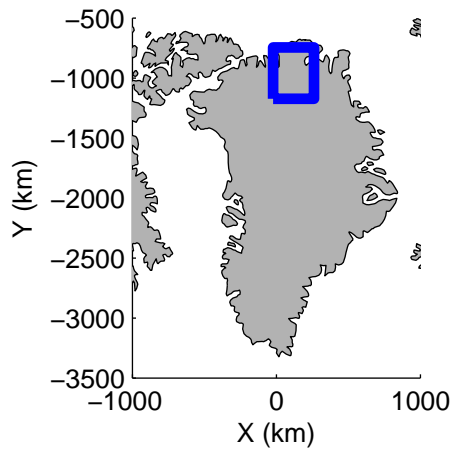


accum2 2014_Greenland_P3: "North Glaciers 02 Prime" 20140519_04_009: 13:33:42.9 to 13:36:16.8 GPS

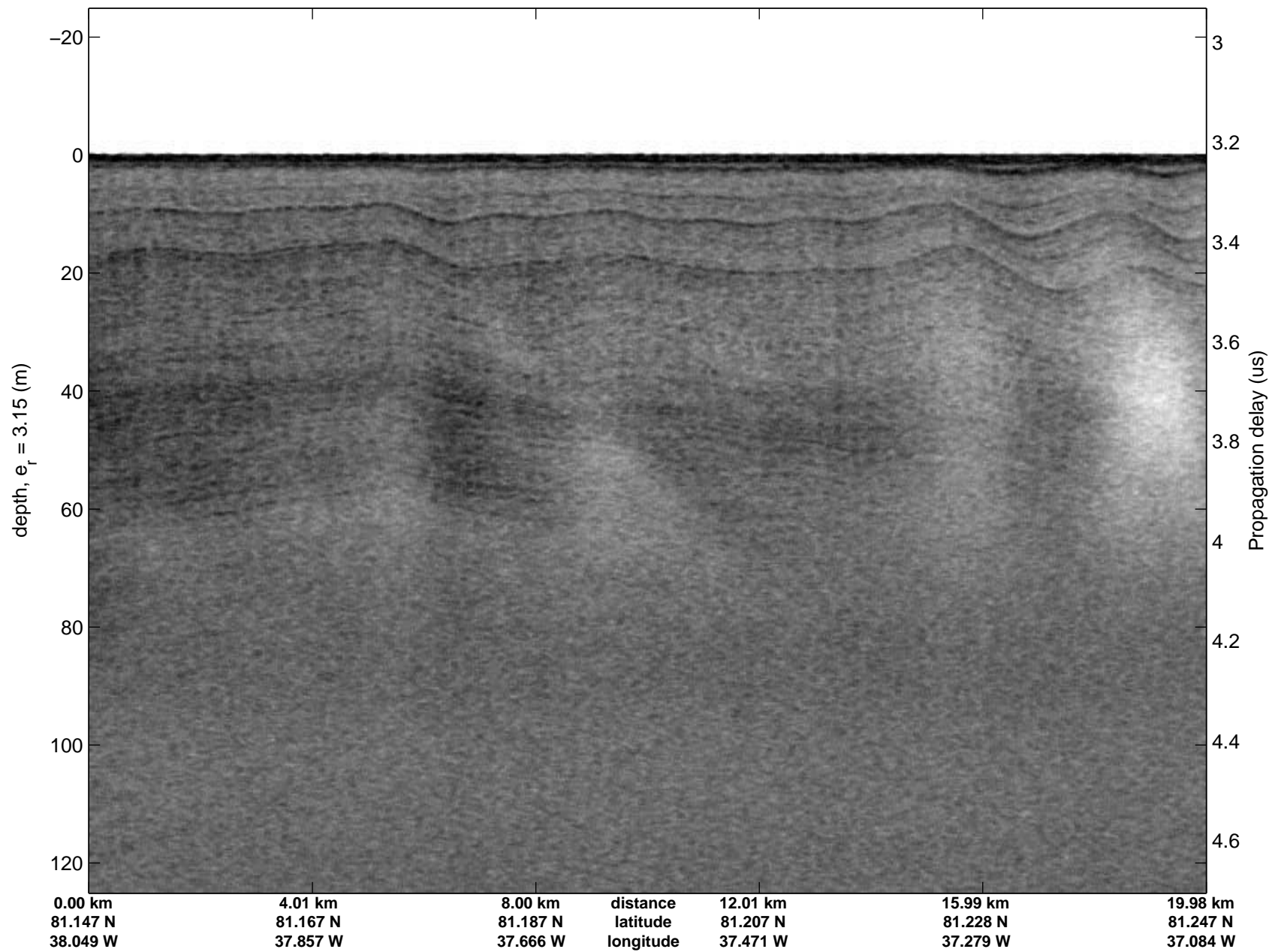


accum2 2014_Greenland_P3: "North Glaciers 02 Prime" 20140519_04_009: 13:33:42.9 to 13:36:16.8 GPS





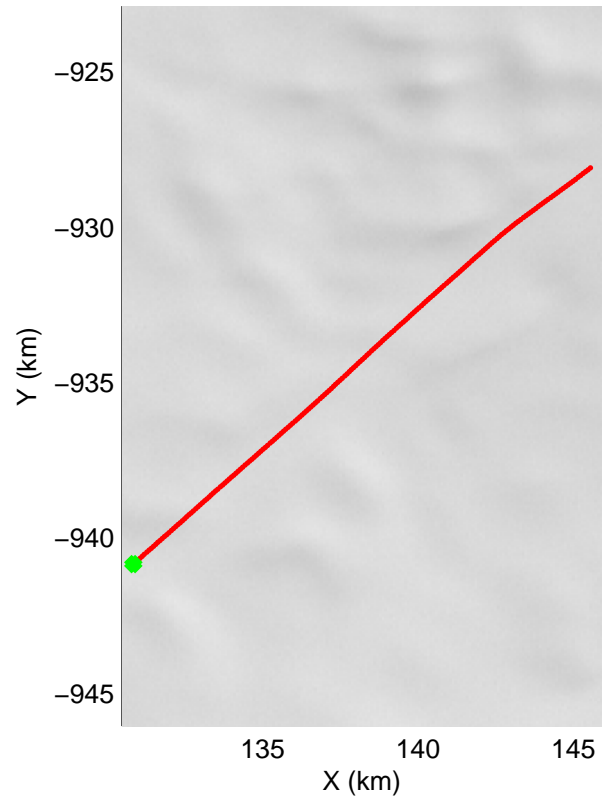
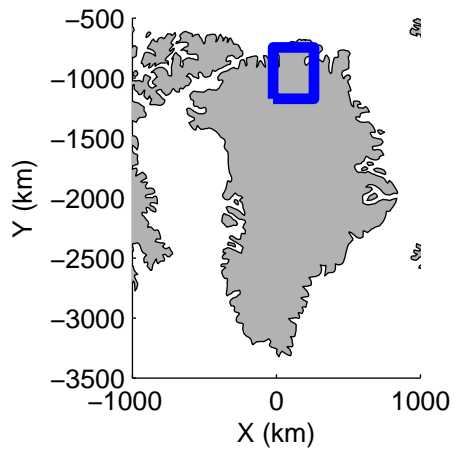


accum2 2014_Greenland_P3: "North Glaciers 02 Prime" 20140519_04_010: 13:36:17.0 to 13:38:57.0 GPS

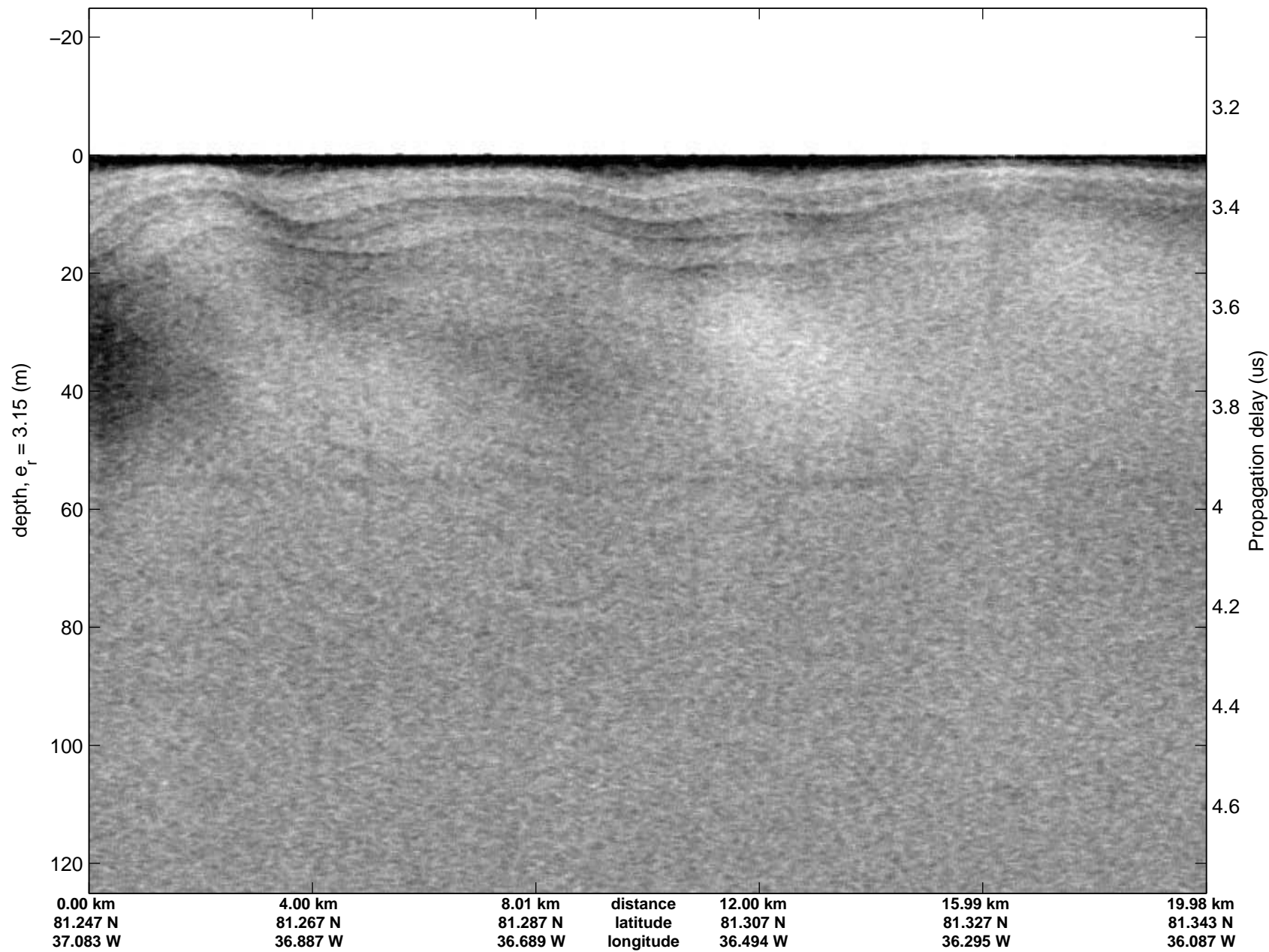


accum2 2014_Greenland_P3: "North Glaciers 02 Prime" 20140519_04_010: 13:36:17.0 to 13:38:57.0 GPS

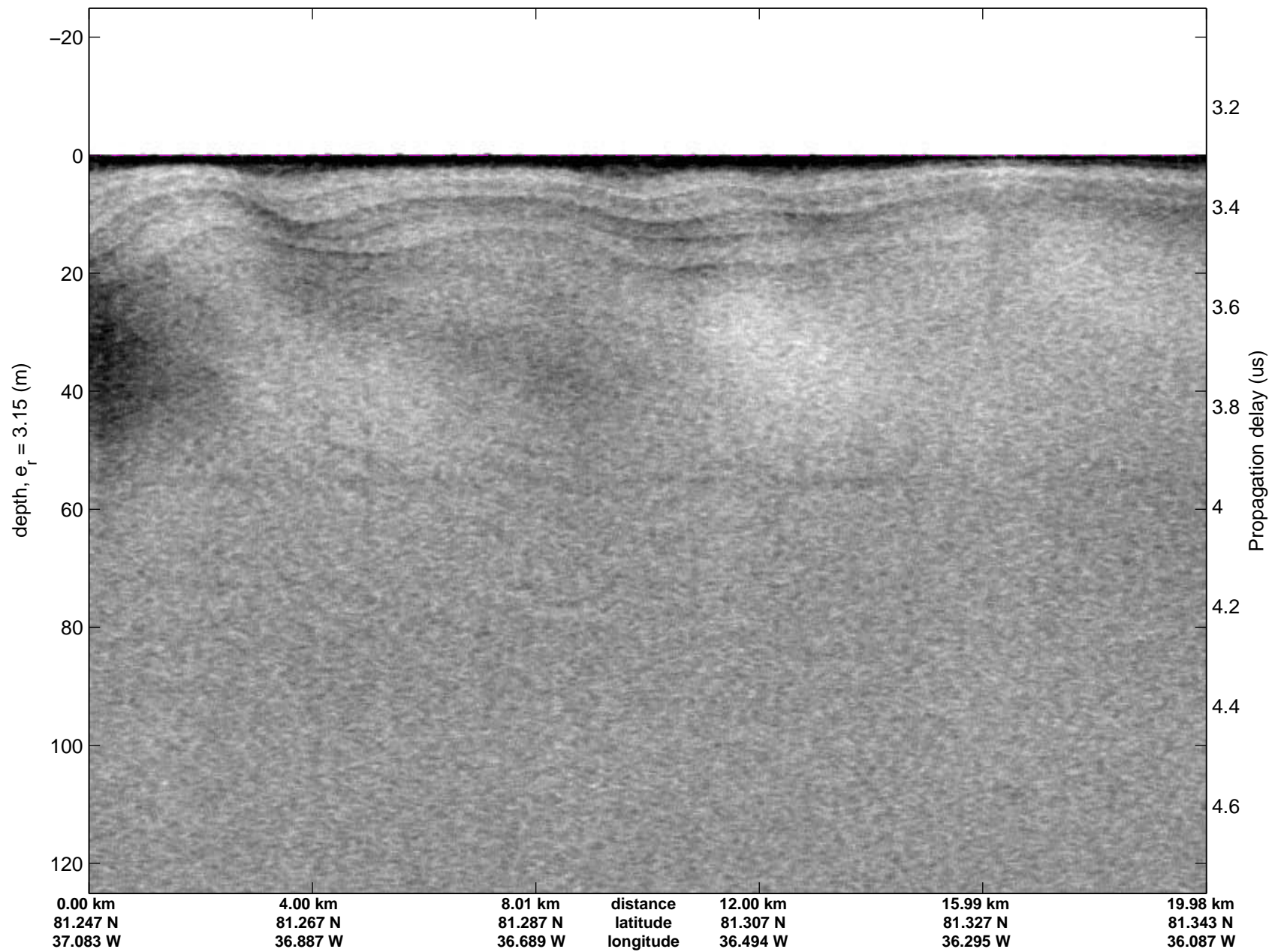



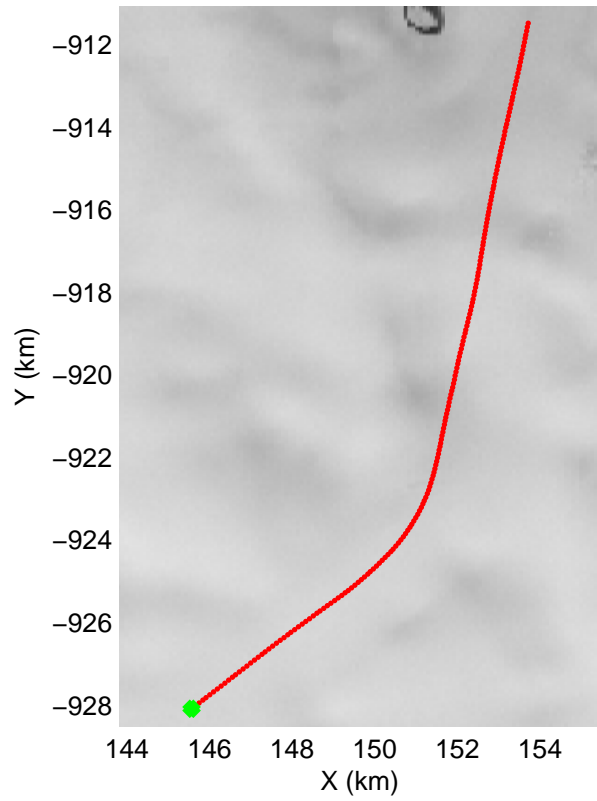
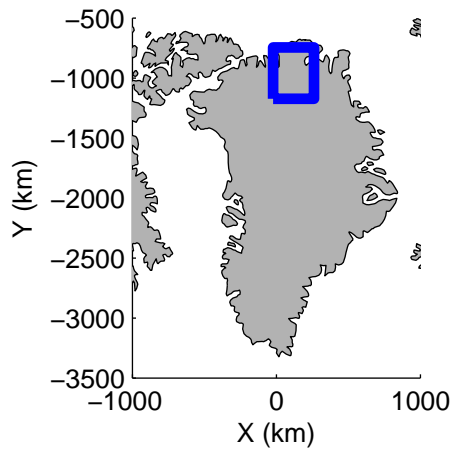


accum2 2014_Greenland_P3: "North Glaciers 02 Prime" 20140519_04_011: 13:38:57.1 to 13:41:32.3 GPS

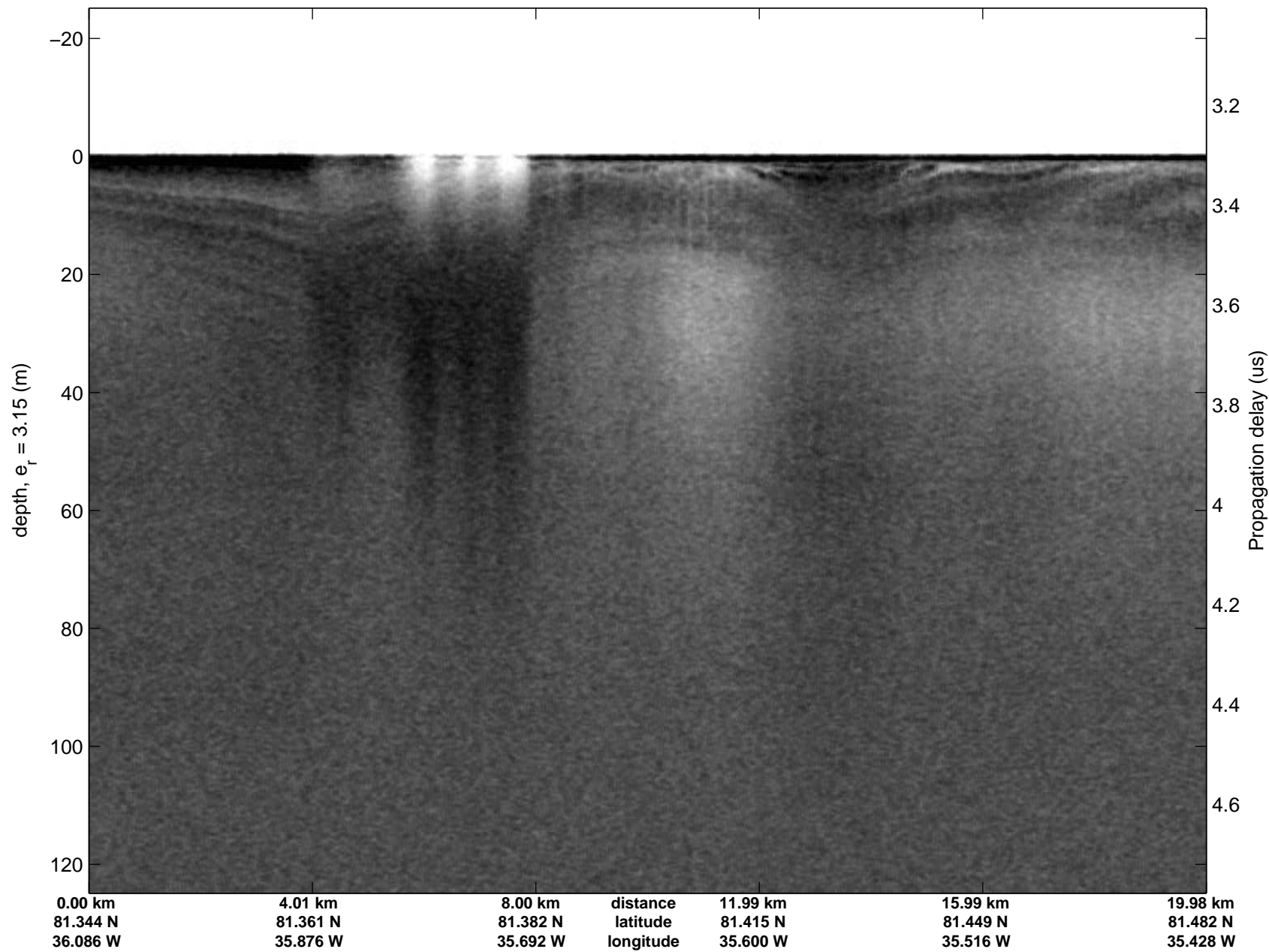


accum2 2014_Greenland_P3: "North Glaciers 02 Prime" 20140519_04_011: 13:38:57.1 to 13:41:32.3 GPS

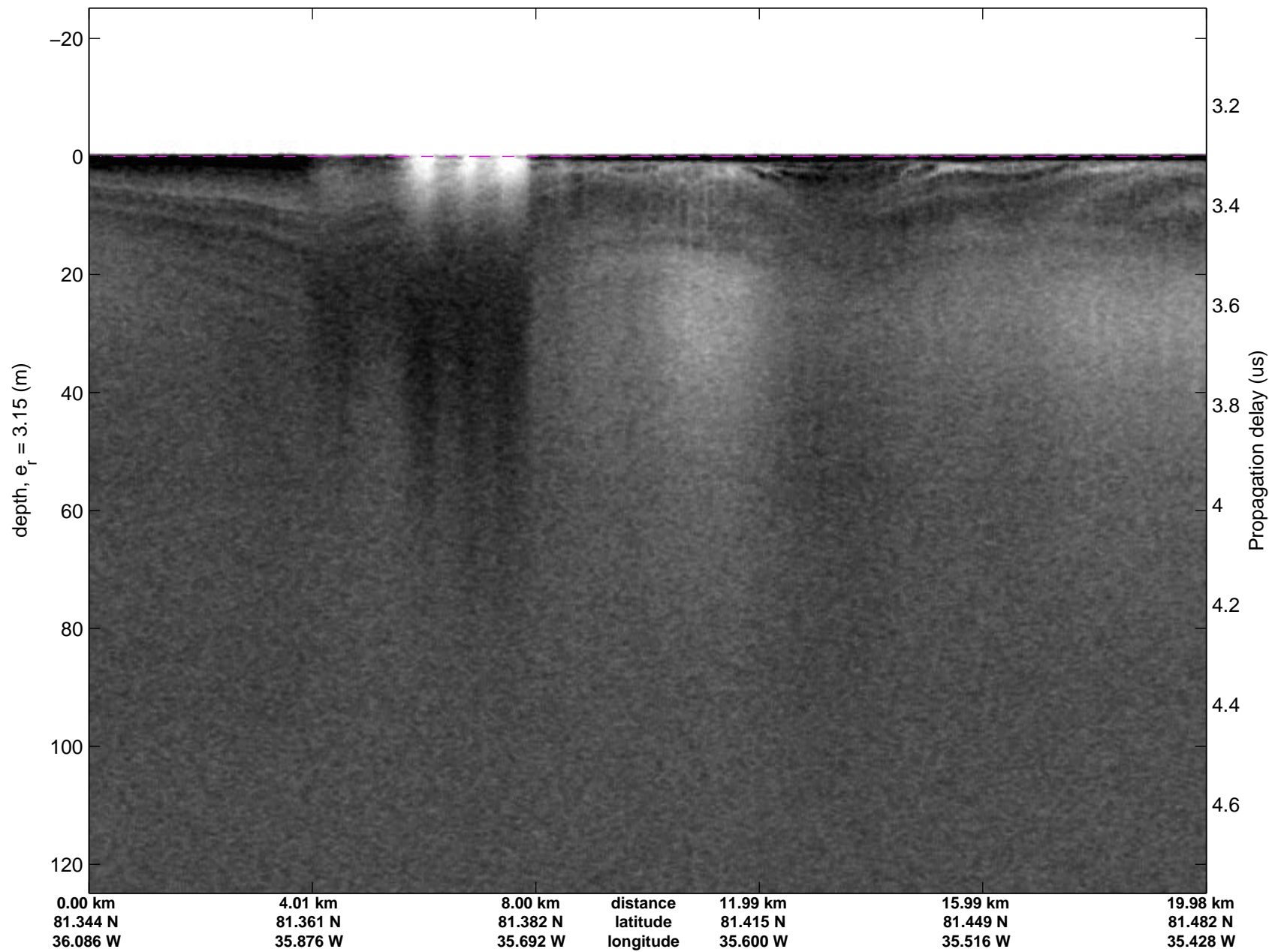




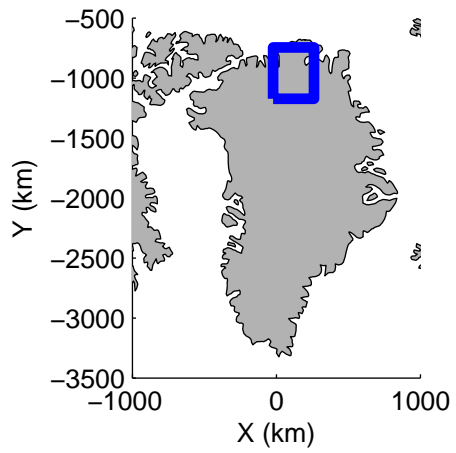


accum2 2014_Greenland_P3: "North Glaciers 02 Prime" 20140519_04_012: 13:41:32.5 to 13:44:27.5 GPS




accum2 2014_Greenland_P3: "North Glaciers 02 Prime" 20140519_04_012: 13:41:32.5 to 13:44:27.5 GPS





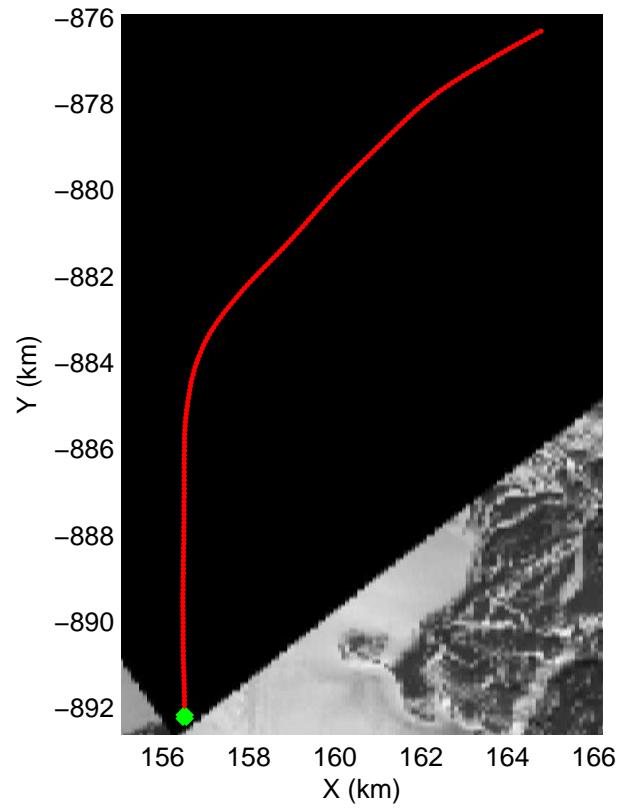
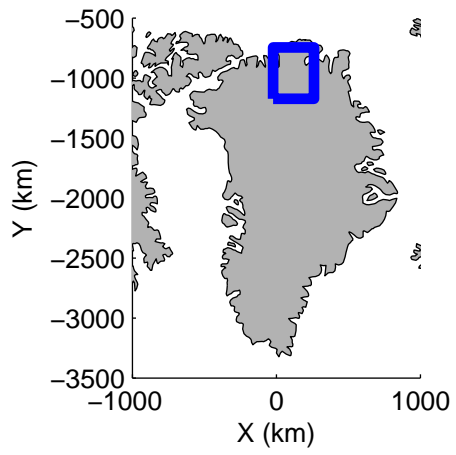


accum2 2014_Greenland_P3: "North Glaciers 02 Prime" 20140519_04_013: 13:44:27.6 to 13:47:14.6 GPS




accum2 2014_Greenland_P3: "North Glaciers 02 Prime" 20140519_04_013: 13:44:27.6 to 13:47:14.6 GPS





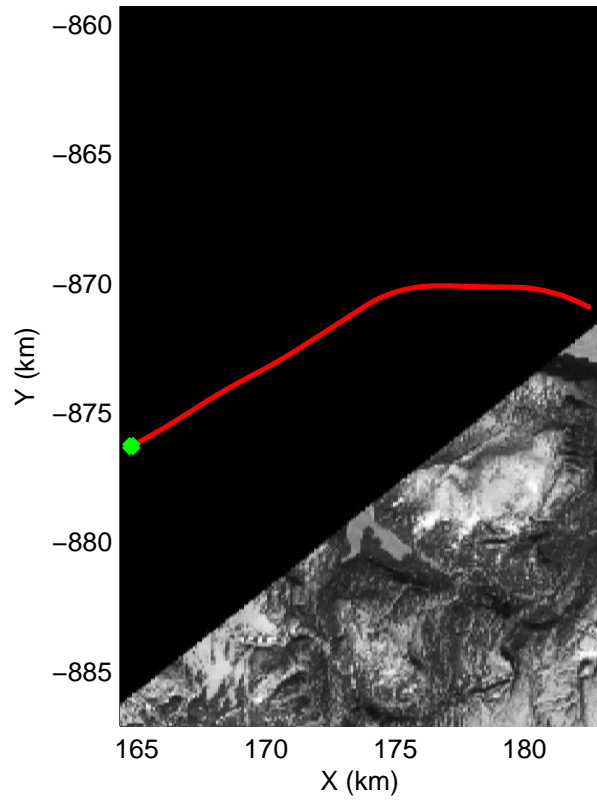
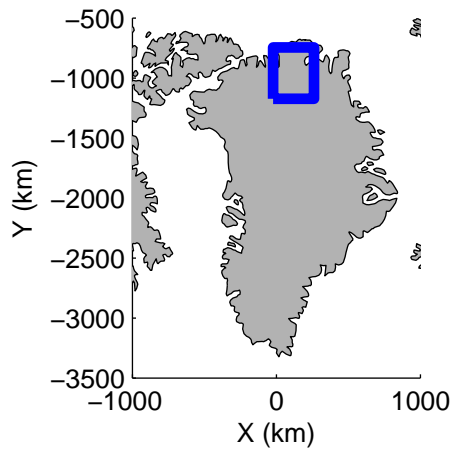


accum2 2014_Greenland_P3: "North Glaciers 02 Prime" 20140519_04_014: 13:47:14.7 to 13:50:13.0 GPS




accum2 2014_Greenland_P3: "North Glaciers 02 Prime" 20140519_04_014: 13:47:14.7 to 13:50:13.0 GPS






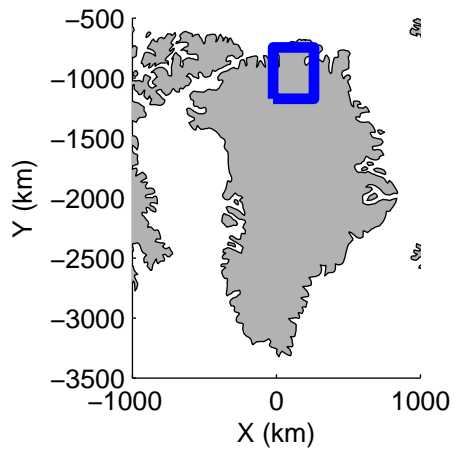


accum2 2014_Greenland_P3: "North Glaciers 02 Prime" 20140519_04_015: 13:50:13.2 to 13:53:02.3 GPS




accum2 2014_Greenland_P3: "North Glaciers 02 Prime" 20140519_04_015: 13:50:13.2 to 13:53:02.3 GPS






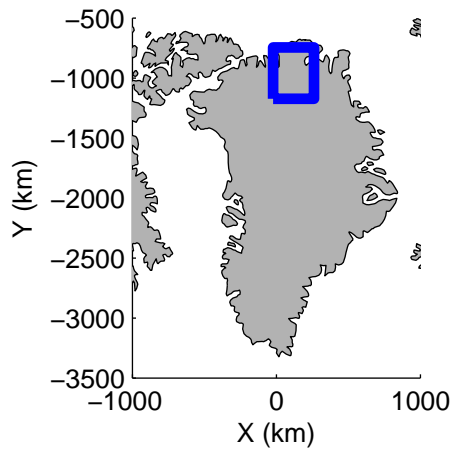


accum2 2014_Greenland_P3: "North Glaciers 02 Prime" 20140519_04_016: 13:53:02.5 to 13:55:57.1 GPS




accum2 2014_Greenland_P3: "North Glaciers 02 Prime" 20140519_04_016: 13:53:02.5 to 13:55:57.1 GPS






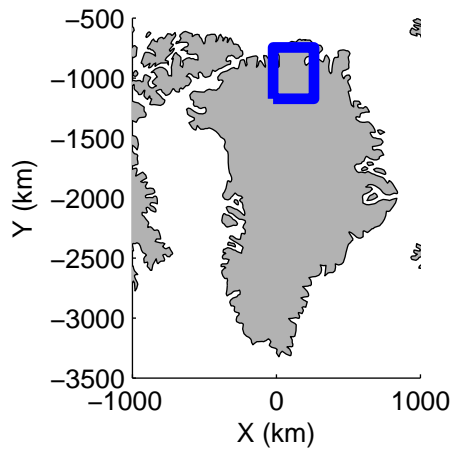


accum2 2014_Greenland_P3: "North Glaciers 02 Prime" 20140519_04_017: 13:55:57.3 to 13:58:41.1 GPS




accum2 2014_Greenland_P3: "North Glaciers 02 Prime" 20140519_04_017: 13:55:57.3 to 13:58:41.1 GPS





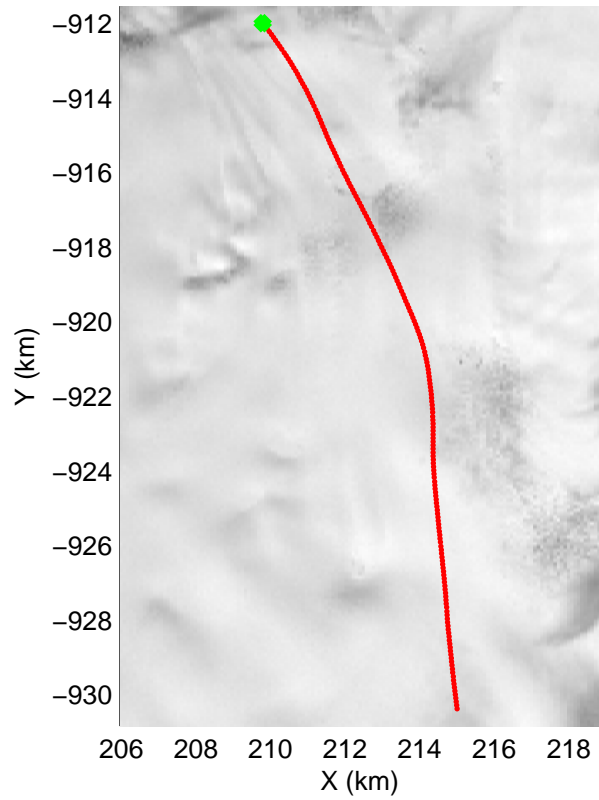
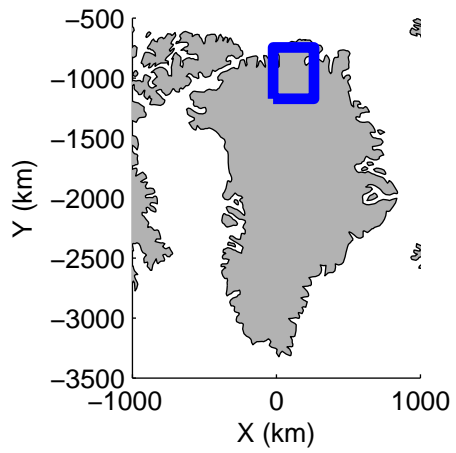


accum2 2014_Greenland_P3: "North Glaciers 02 Prime" 20140519_04_018: 13:58:41.3 to 14:01:14.0 GPS




accum2 2014_Greenland_P3: "North Glaciers 02 Prime" 20140519_04_018: 13:58:41.3 to 14:01:14.0 GPS





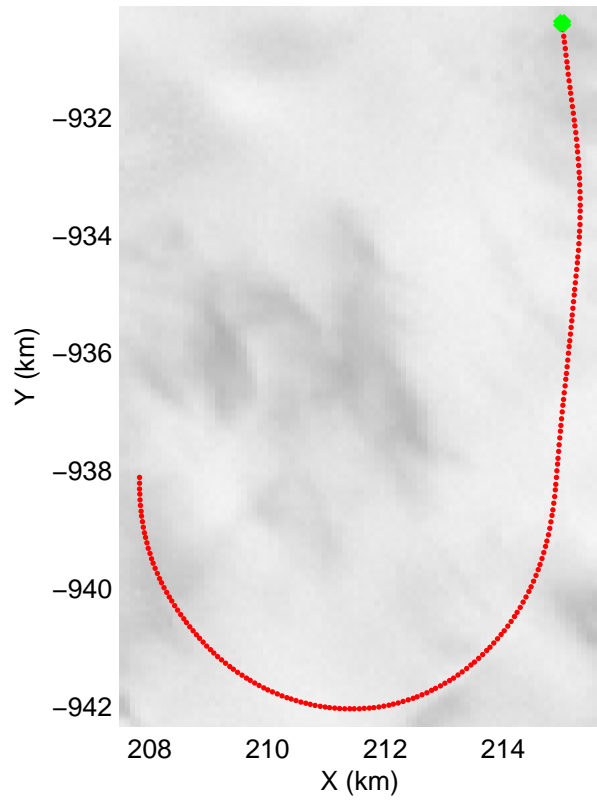
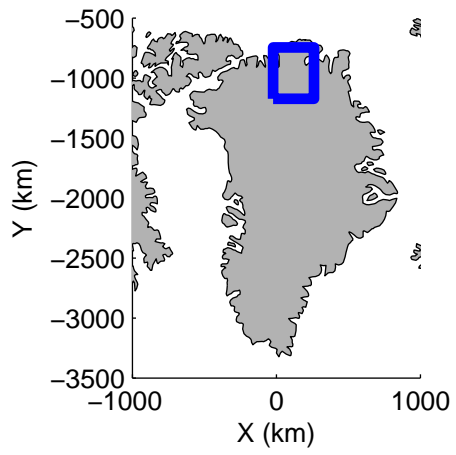


accum2 2014_Greenland_P3: "North Glaciers 02 Prime" 20140519_04_019: 14:01:14.1 to 14:03:48.4 GPS




accum2 2014_Greenland_P3: "North Glaciers 02 Prime" 20140519_04_019: 14:01:14.1 to 14:03:48.4 GPS






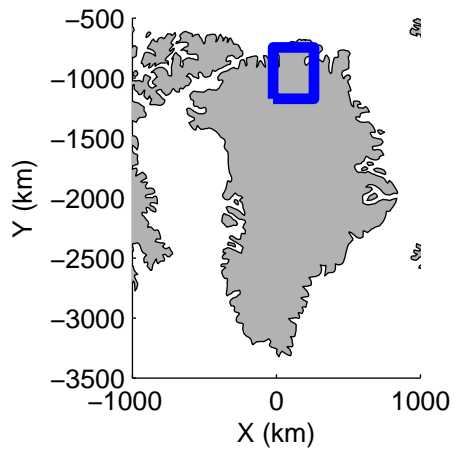


accum2 2014_Greenland_P3: "North Glaciers 02 Prime" 20140519_04_020: 14:03:48.6 to 14:06:41.0 GPS




accum2 2014_Greenland_P3: "North Glaciers 02 Prime" 20140519_04_020: 14:03:48.6 to 14:06:41.0 GPS





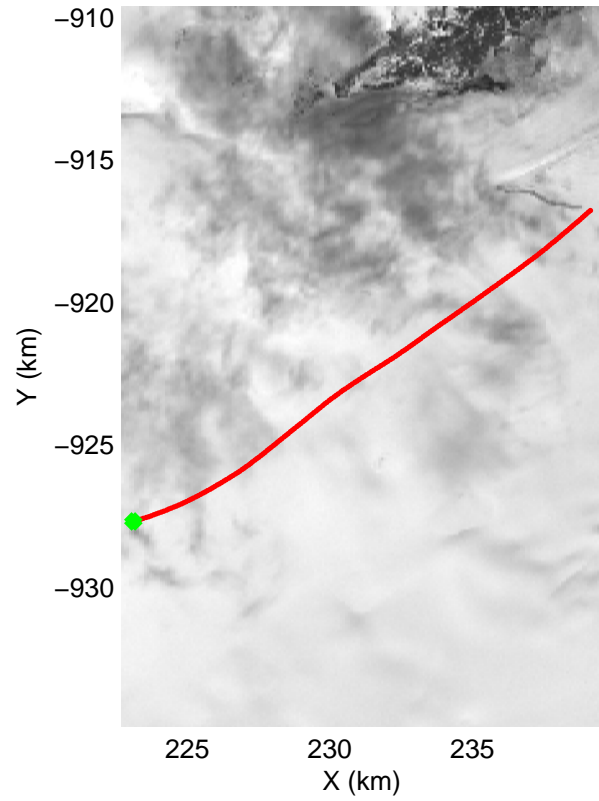
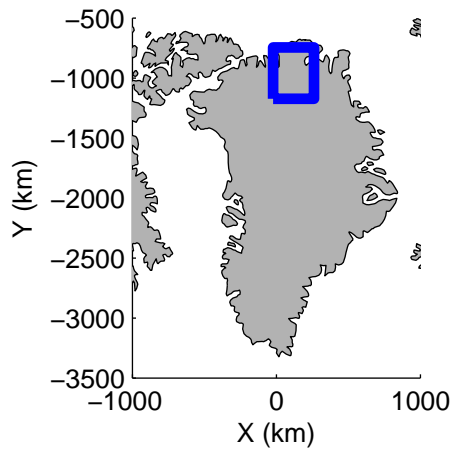


accum2 2014_Greenland_P3: "North Glaciers 02 Prime" 20140519_04_021: 14:06:41.1 to 14:09:30.7 GPS




accum2 2014_Greenland_P3: "North Glaciers 02 Prime" 20140519_04_021: 14:06:41.1 to 14:09:30.7 GPS





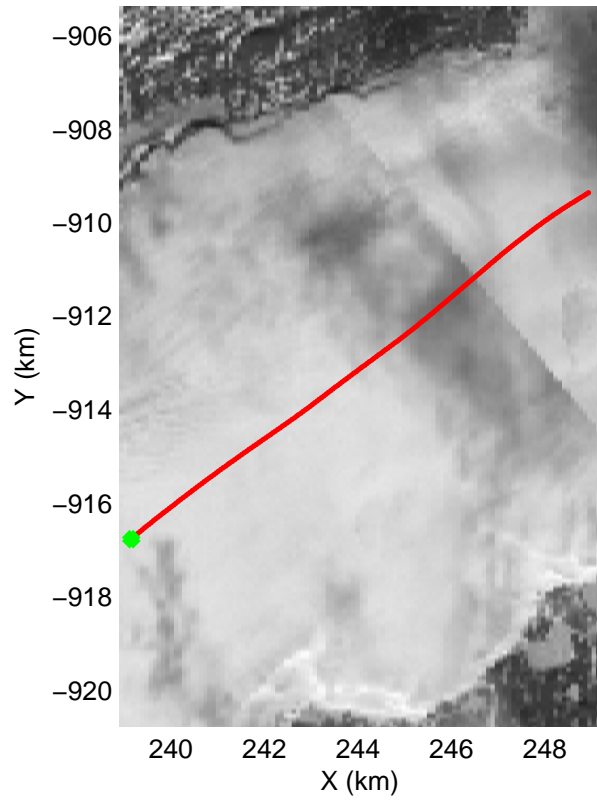
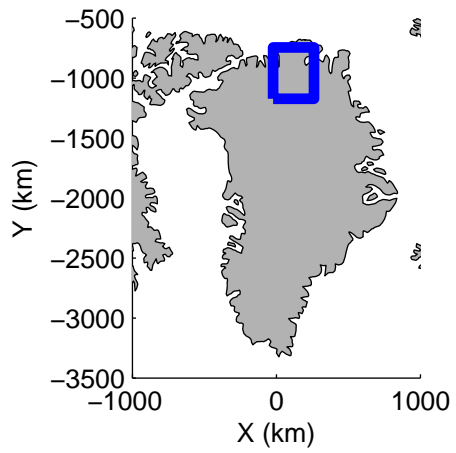


accum2 2014_Greenland_P3: "North Glaciers 02 Prime" 20140519_04_022: 14:09:30.9 to 14:12:12.5 GPS




accum2 2014_Greenland_P3: "North Glaciers 02 Prime" 20140519_04_022: 14:09:30.9 to 14:12:12.5 GPS





accum2 2014_Greenland_P3: "North Glaciers 02 Prime" 20140519_04_023: 14:12:12.7 to 14:13:53.7 GPS



accum2 2014_Greenland_P3: "North Glaciers 02 Prime" 20140519_04_023: 14:12:12.7 to 14:13:53.7 GPS

