



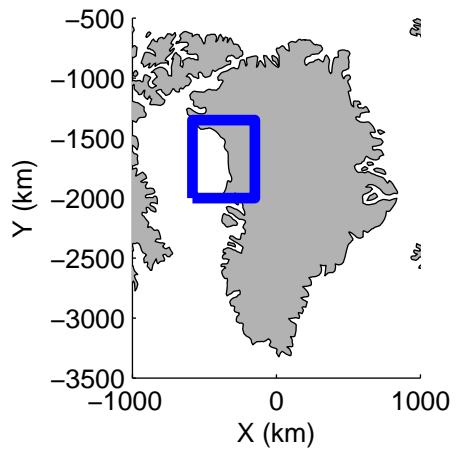


accum2 2014_Greenland_P3: "NW Coastal D" 20140516_02_001: 11:23:17.3 to 11:25:46.4 GPS




accum2 2014_Greenland_P3: "NW Coastal D" 20140516_02_001: 11:23:17.3 to 11:25:46.4 GPS





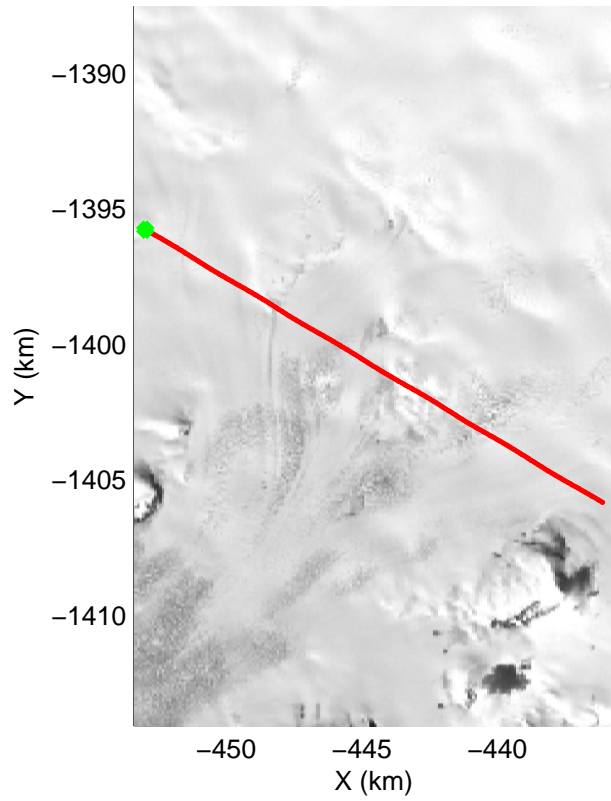
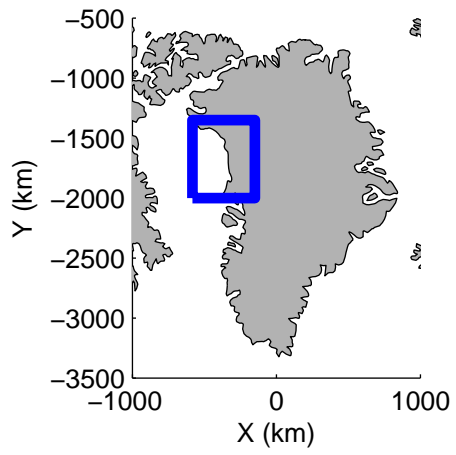


accum2 2014_Greenland_P3: "NW Coastal D" 20140516_02_002: 11:25:46.6 to 11:28:29.0 GPS




accum2 2014_Greenland_P3: "NW Coastal D" 20140516_02_002: 11:25:46.6 to 11:28:29.0 GPS

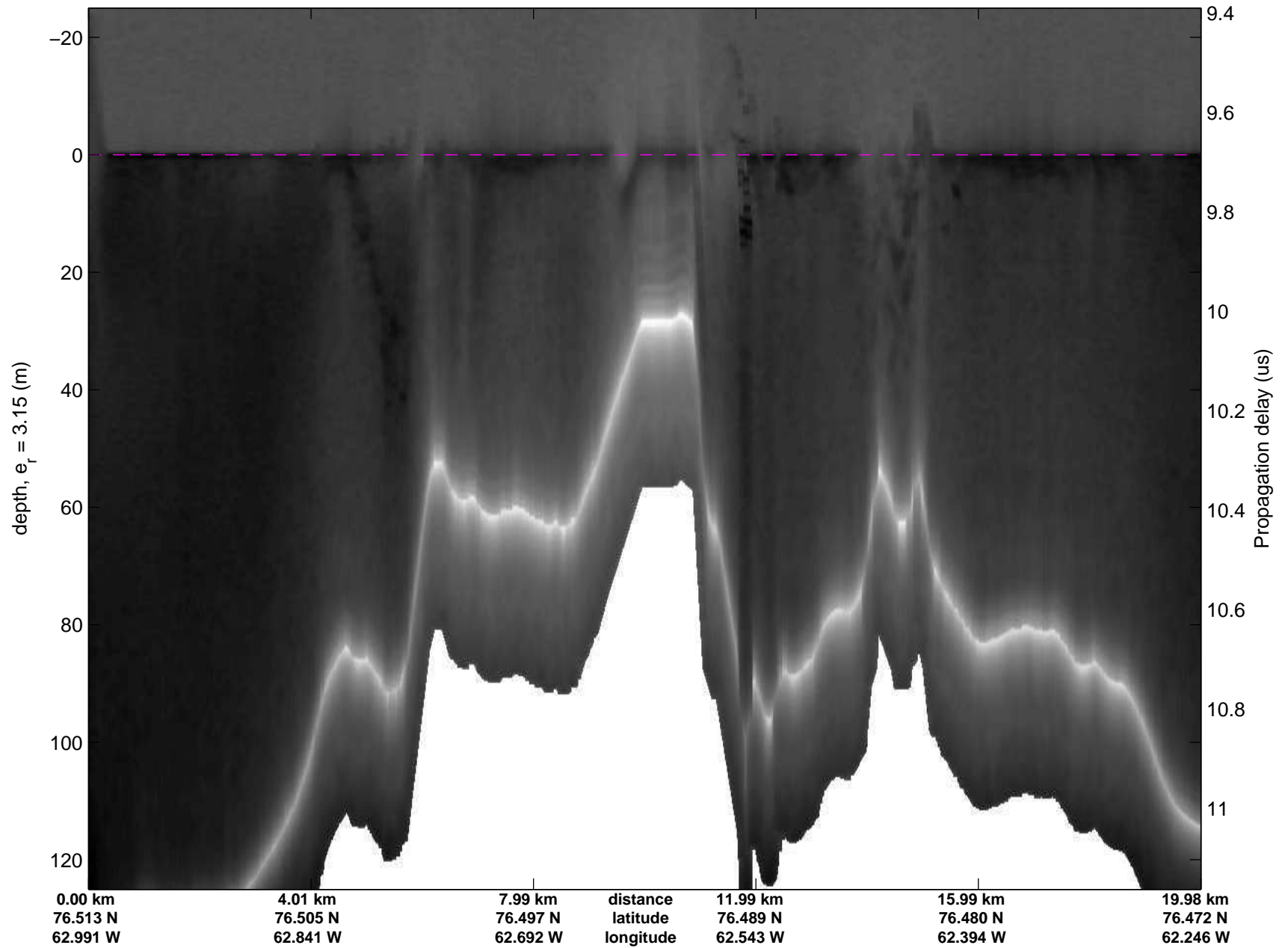



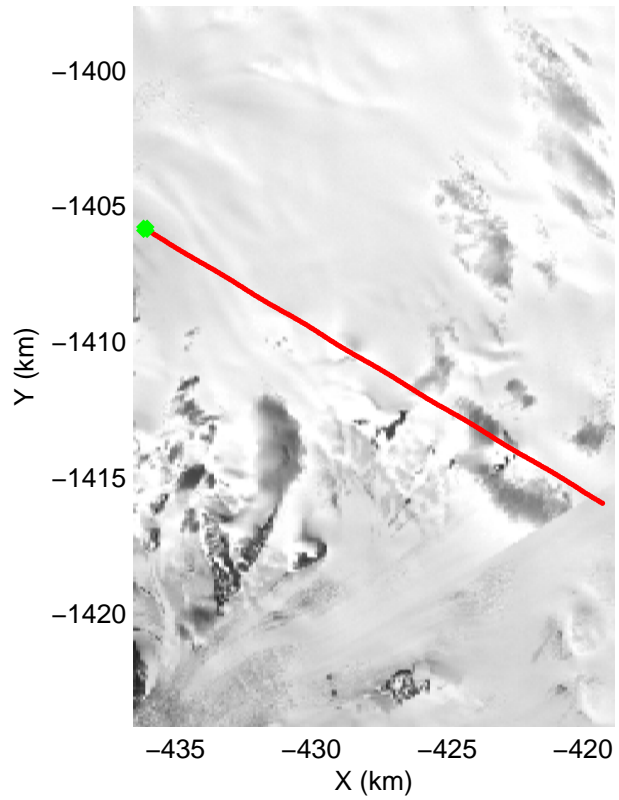
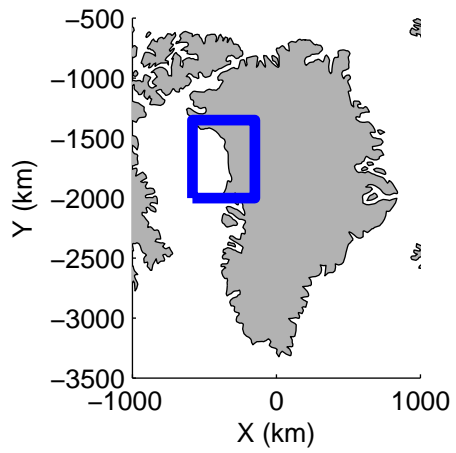


accum2 2014_Greenland_P3: "NW Coastal D" 20140516_02_003: 11:28:29.1 to 11:30:53.8 GPS




accum2 2014_Greenland_P3: "NW Coastal D" 20140516_02_003: 11:28:29.1 to 11:30:53.8 GPS





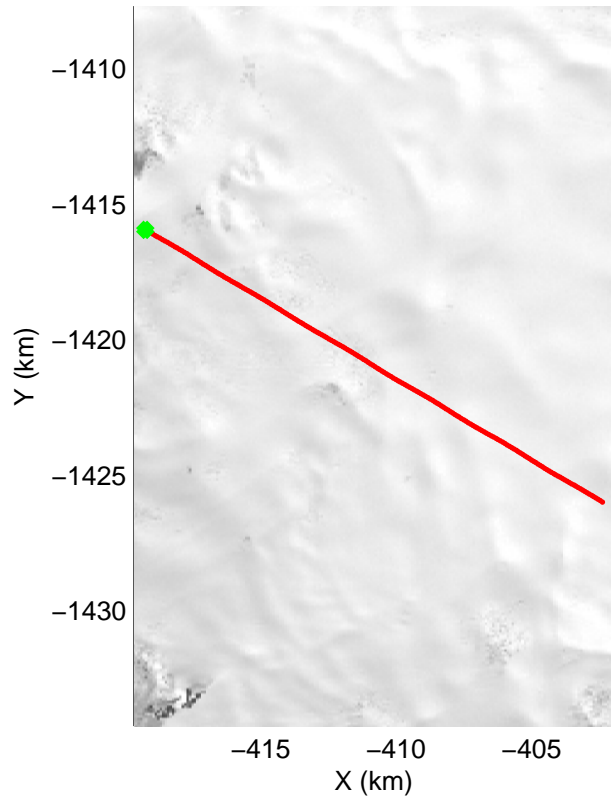
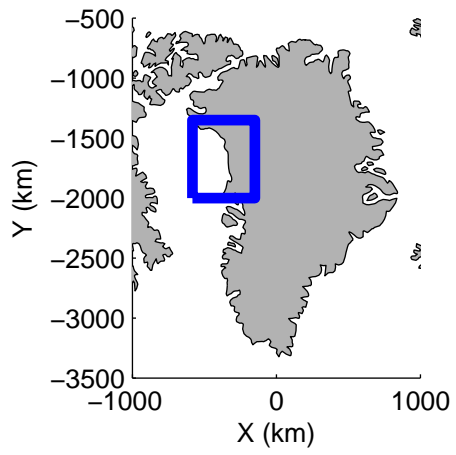


accum2 2014_Greenland_P3: "NW Coastal D" 20140516_02_004: 11:30:53.9 to 11:33:18.8 GPS




accum2 2014_Greenland_P3: "NW Coastal D" 20140516_02_004: 11:30:53.9 to 11:33:18.8 GPS





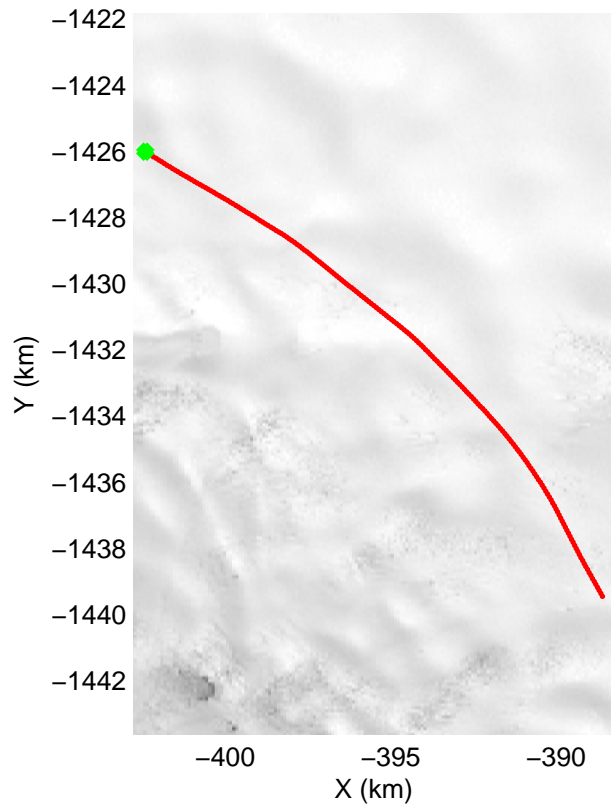
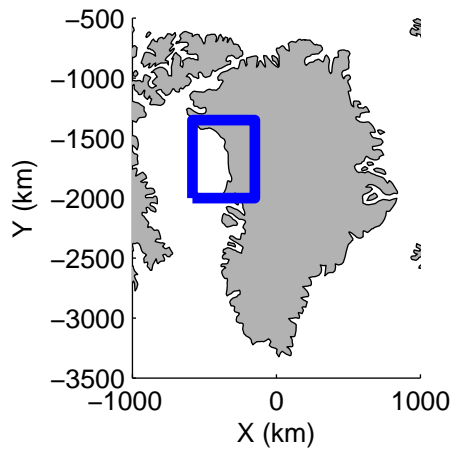


accum2 2014_Greenland_P3: "NW Coastal D" 20140516_02_005: 11:33:19.0 to 11:35:48.9 GPS




accum2 2014_Greenland_P3: "NW Coastal D" 20140516_02_005: 11:33:19.0 to 11:35:48.9 GPS

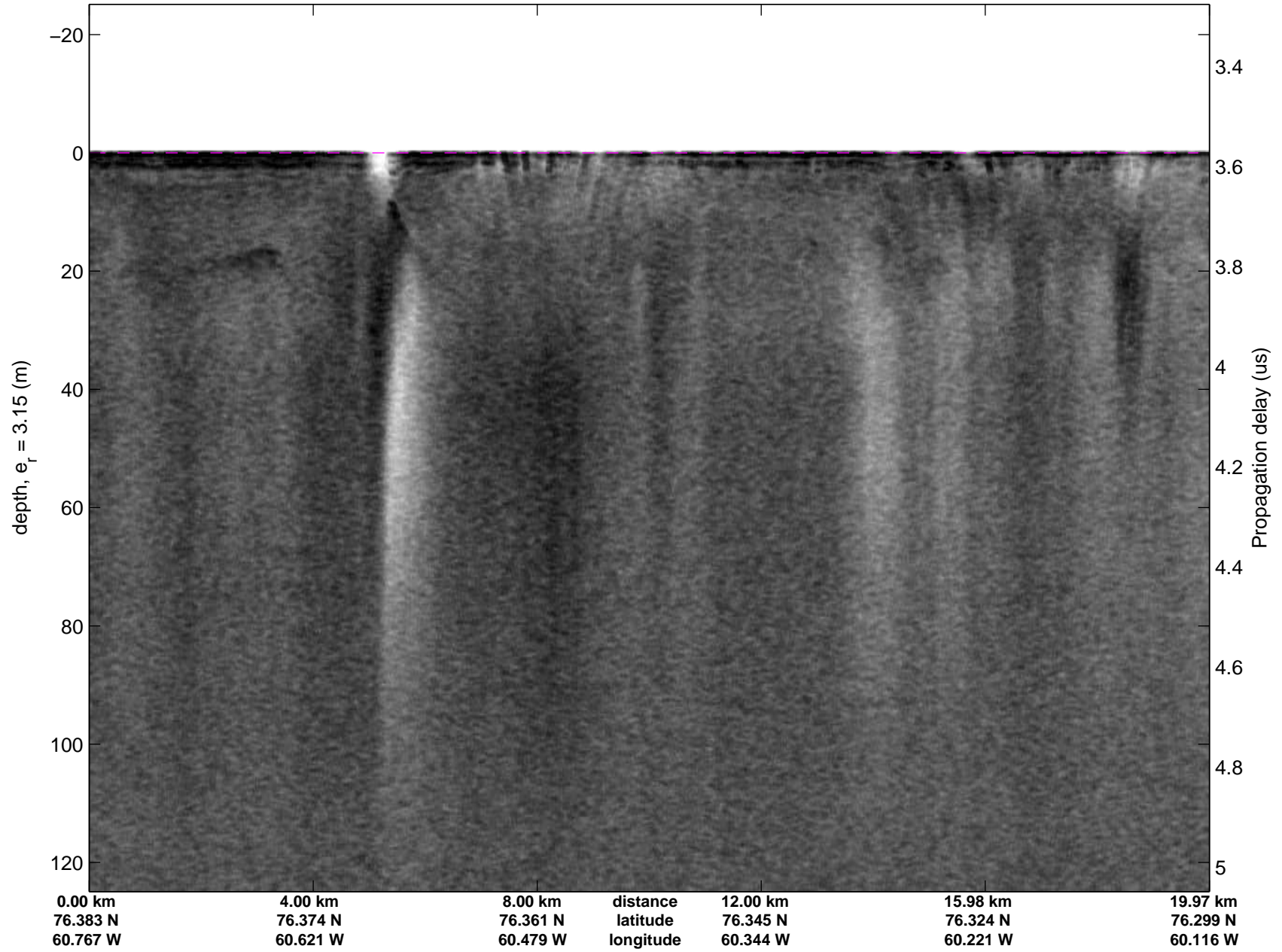




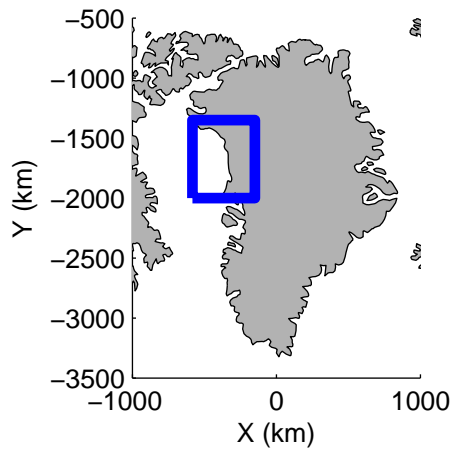


accum2 2014_Greenland_P3: "NW Coastal D" 20140516_02_006: 11:35:49.1 to 11:38:21.7 GPS




accum2 2014_Greenland_P3: "NW Coastal D" 20140516_02_006: 11:35:49.1 to 11:38:21.7 GPS

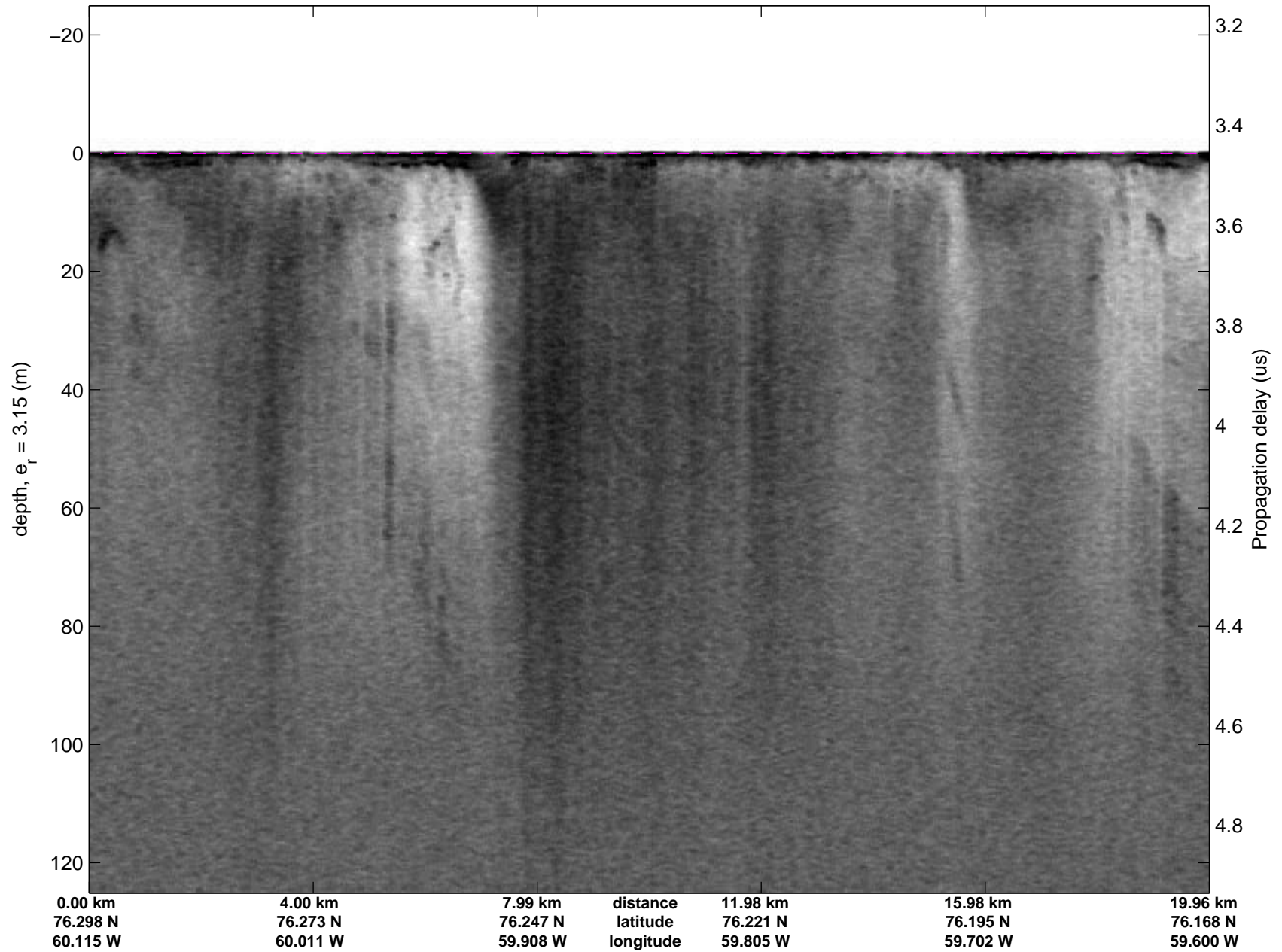




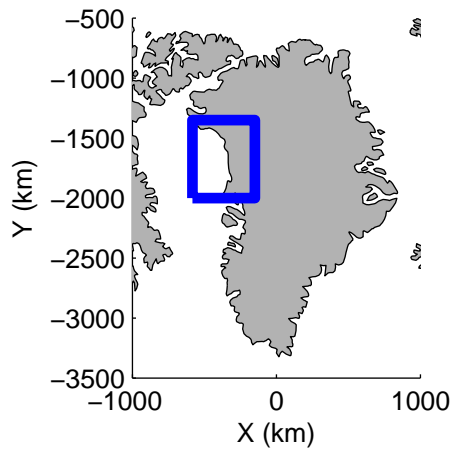


accum2 2014_Greenland_P3: "NW Coastal D" 20140516_02_007: 11:38:21.9 to 11:40:48.6 GPS

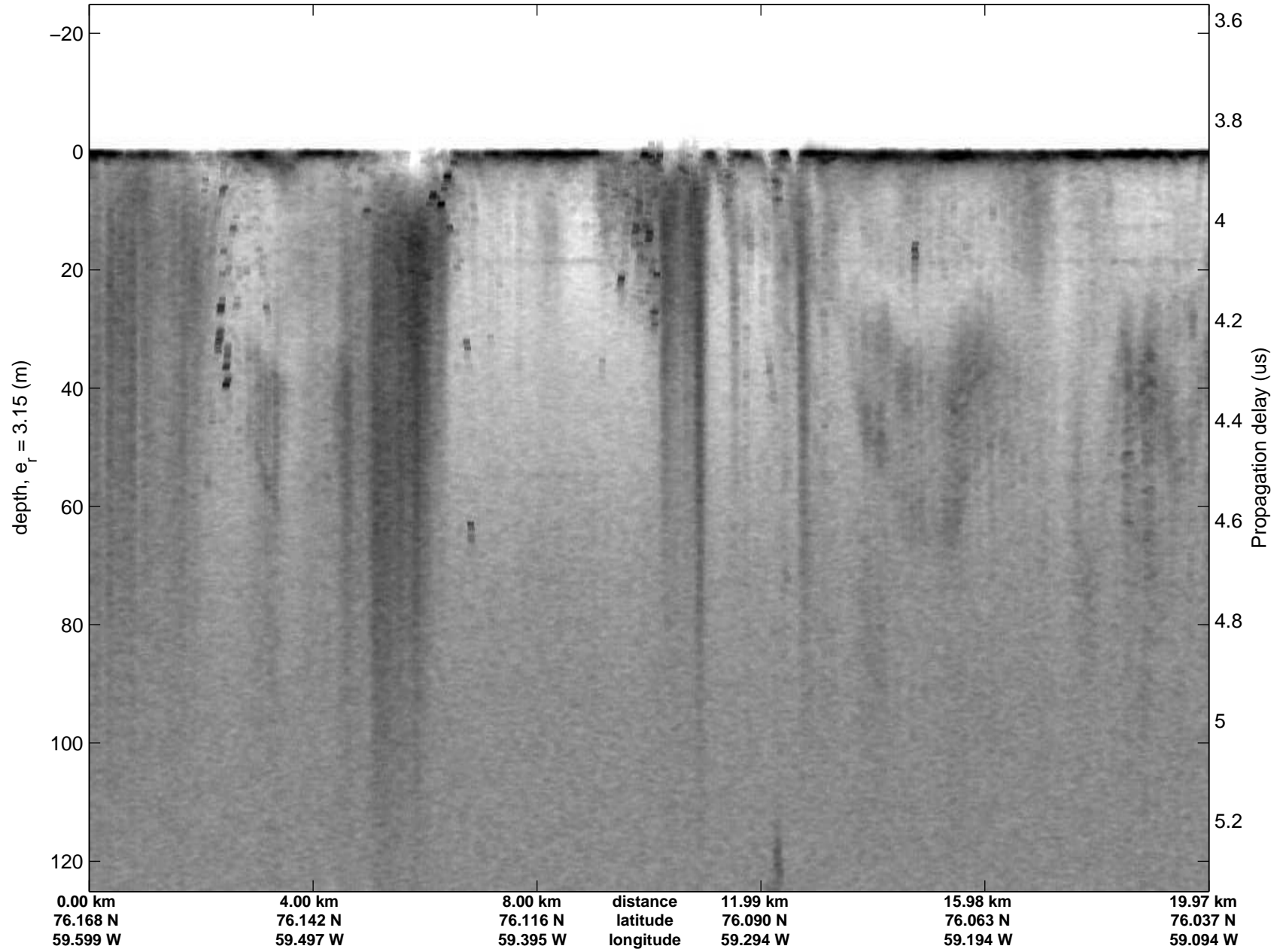


accum2 2014_Greenland_P3: "NW Coastal D" 20140516_02_007: 11:38:21.9 to 11:40:48.6 GPS

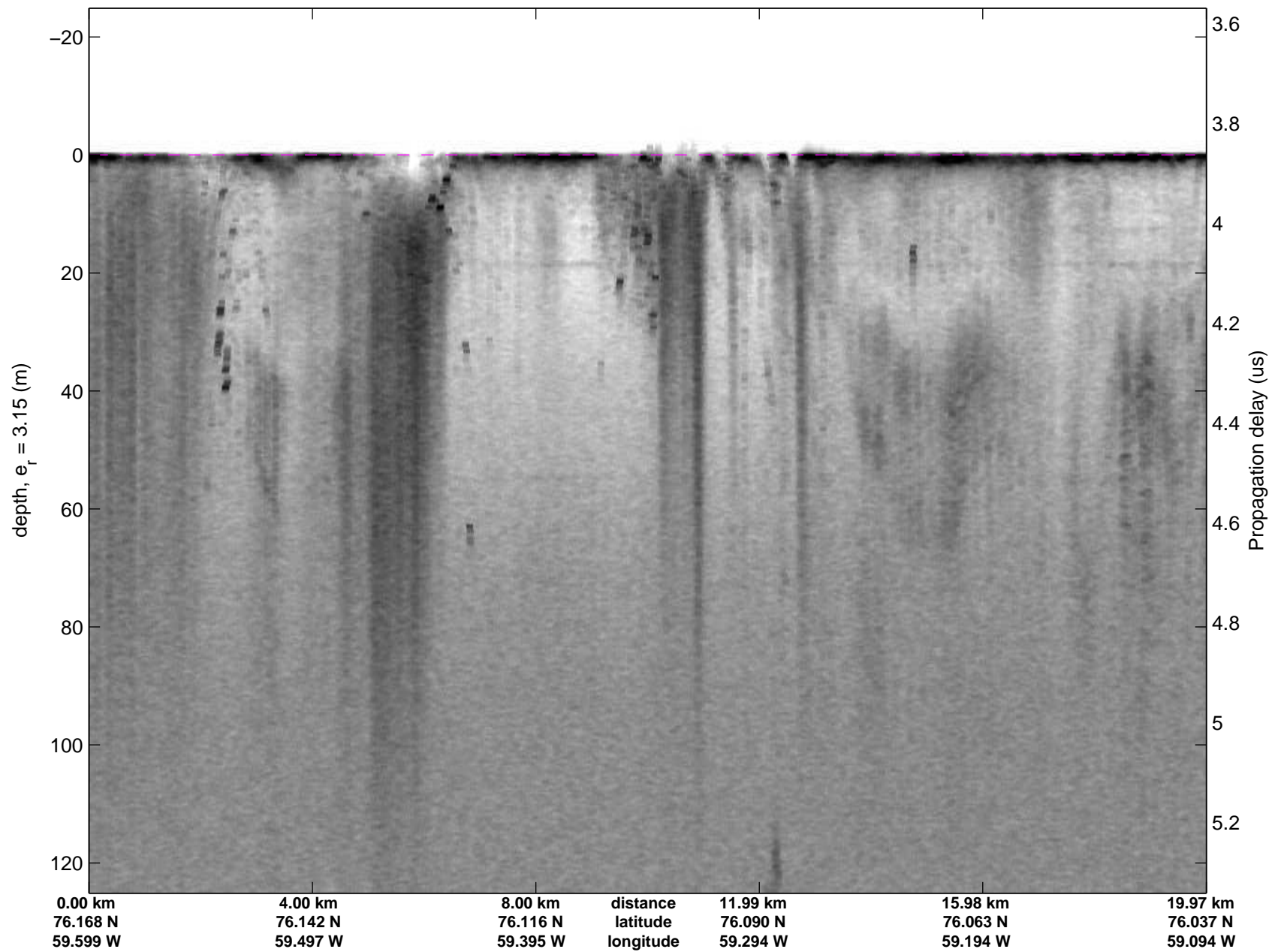




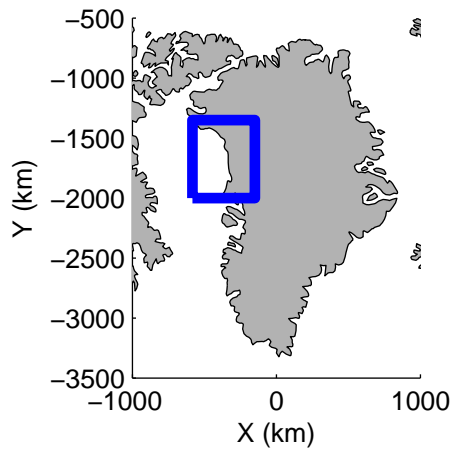


accum2 2014_Greenland_P3: "NW Coastal D" 20140516_02_008: 11:40:48.9 to 11:43:21.8 GPS




accum2 2014_Greenland_P3: "NW Coastal D" 20140516_02_008: 11:40:48.9 to 11:43:21.8 GPS






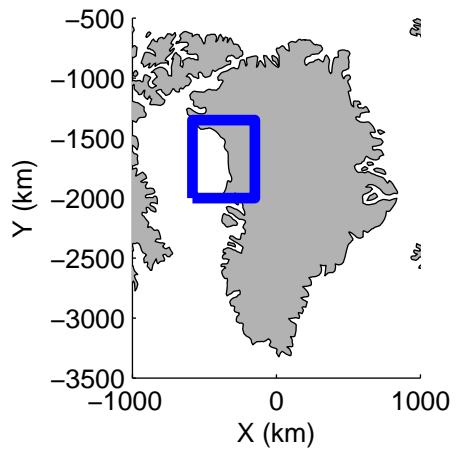


accum2 2014_Greenland_P3: "NW Coastal D" 20140516_02_009: 11:43:22.0 to 11:45:49.7 GPS




accum2 2014_Greenland_P3: "NW Coastal D" 20140516_02_009: 11:43:22.0 to 11:45:49.7 GPS






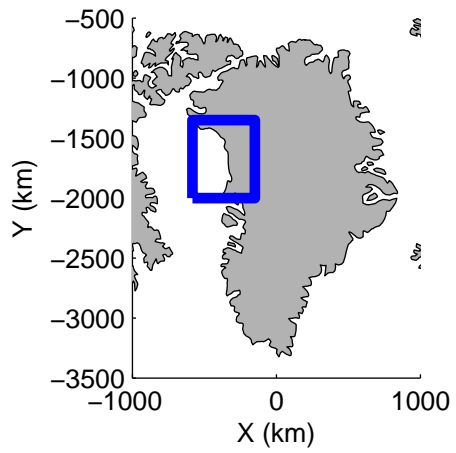


accum2 2014_Greenland_P3: "NW Coastal D" 20140516_02_010: 11:45:50.0 to 11:48:17.7 GPS

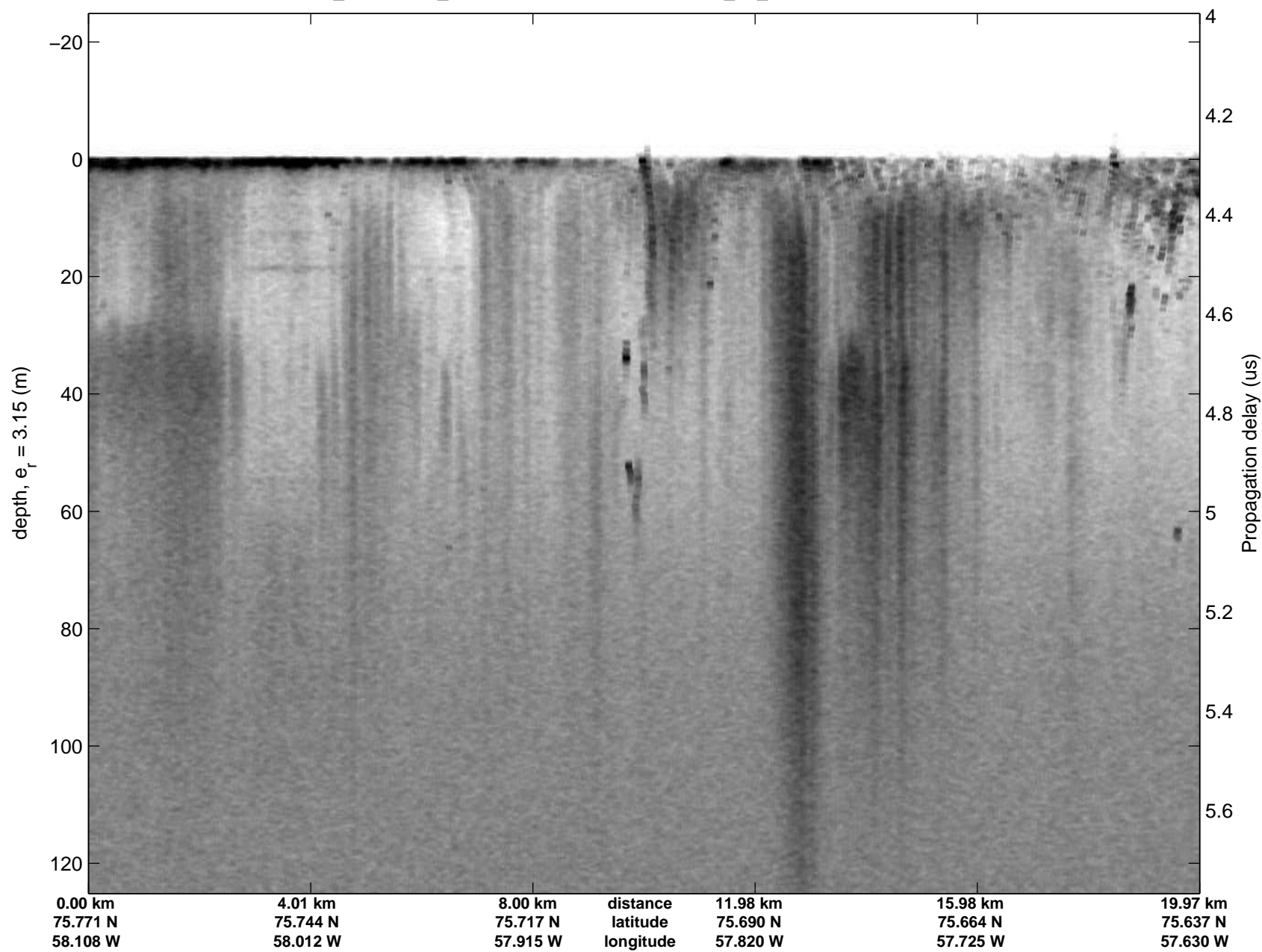


accum2 2014_Greenland_P3: "NW Coastal D" 20140516_02_010: 11:45:50.0 to 11:48:17.7 GPS

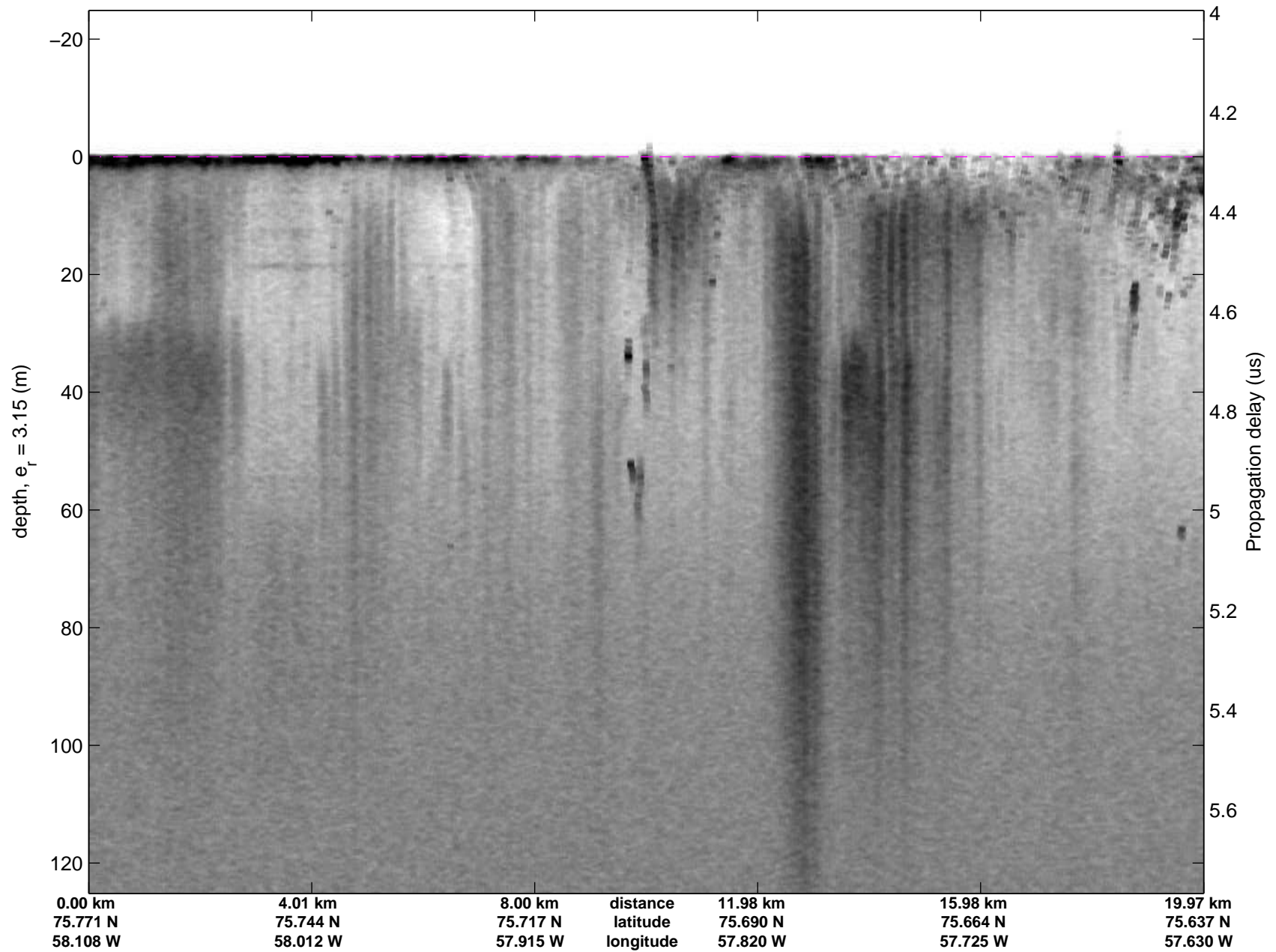




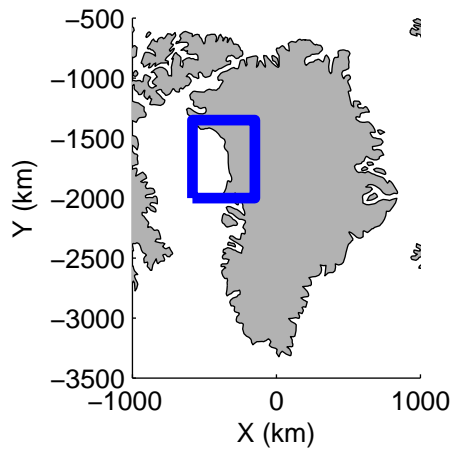


accum2 2014_Greenland_P3: "NW Coastal D" 20140516_02_011: 11:48:17.8 to 11:50:53.6 GPS




accum2 2014_Greenland_P3: "NW Coastal D" 20140516_02_011: 11:48:17.8 to 11:50:53.6 GPS






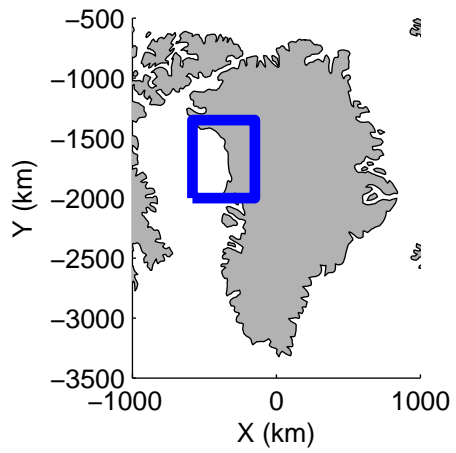


accum2 2014_Greenland_P3: "NW Coastal D" 20140516_02_012: 11:50:53.8 to 11:53:24.6 GPS




accum2 2014_Greenland_P3: "NW Coastal D" 20140516_02_012: 11:50:53.8 to 11:53:24.6 GPS






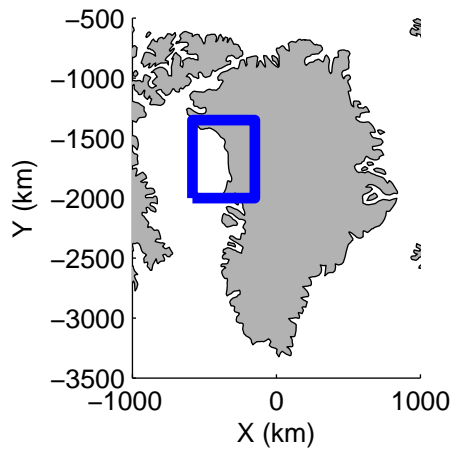


accum2 2014_Greenland_P3: "NW Coastal D" 20140516_02_013: 11:53:24.7 to 11:55:48.5 GPS




accum2 2014_Greenland_P3: "NW Coastal D" 20140516_02_013: 11:53:24.7 to 11:55:48.5 GPS






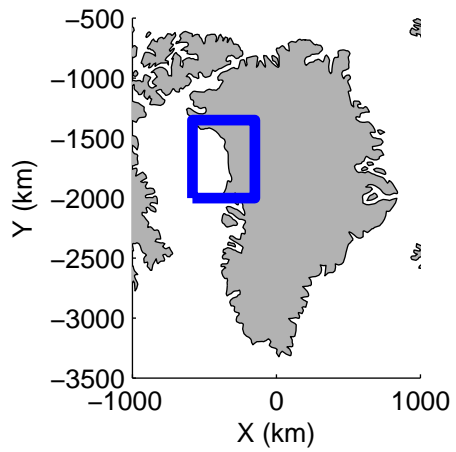


accum2 2014_Greenland_P3: "NW Coastal D" 20140516_02_014: 11:55:48.7 to 11:58:13.4 GPS




accum2 2014_Greenland_P3: "NW Coastal D" 20140516_02_014: 11:55:48.7 to 11:58:13.4 GPS






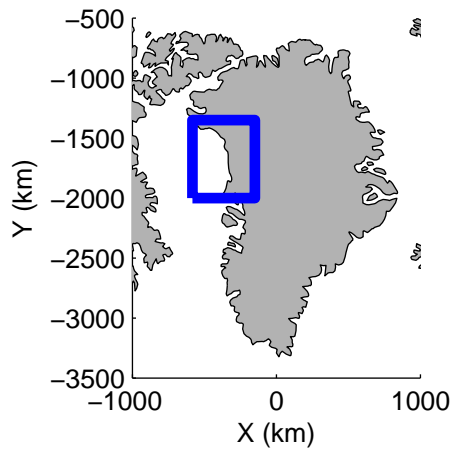


accum2 2014_Greenland_P3: "NW Coastal D" 20140516_02_015: 11:58:13.6 to 12:00:45.3 GPS




accum2 2014_Greenland_P3: "NW Coastal D" 20140516_02_015: 11:58:13.6 to 12:00:45.3 GPS






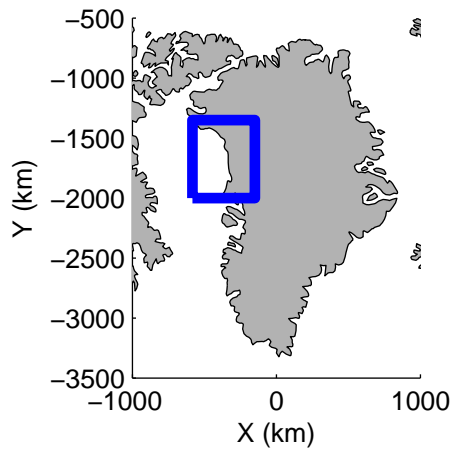


accum2 2014_Greenland_P3: "NW Coastal D" 20140516_02_016: 12:00:45.5 to 12:03:17.5 GPS

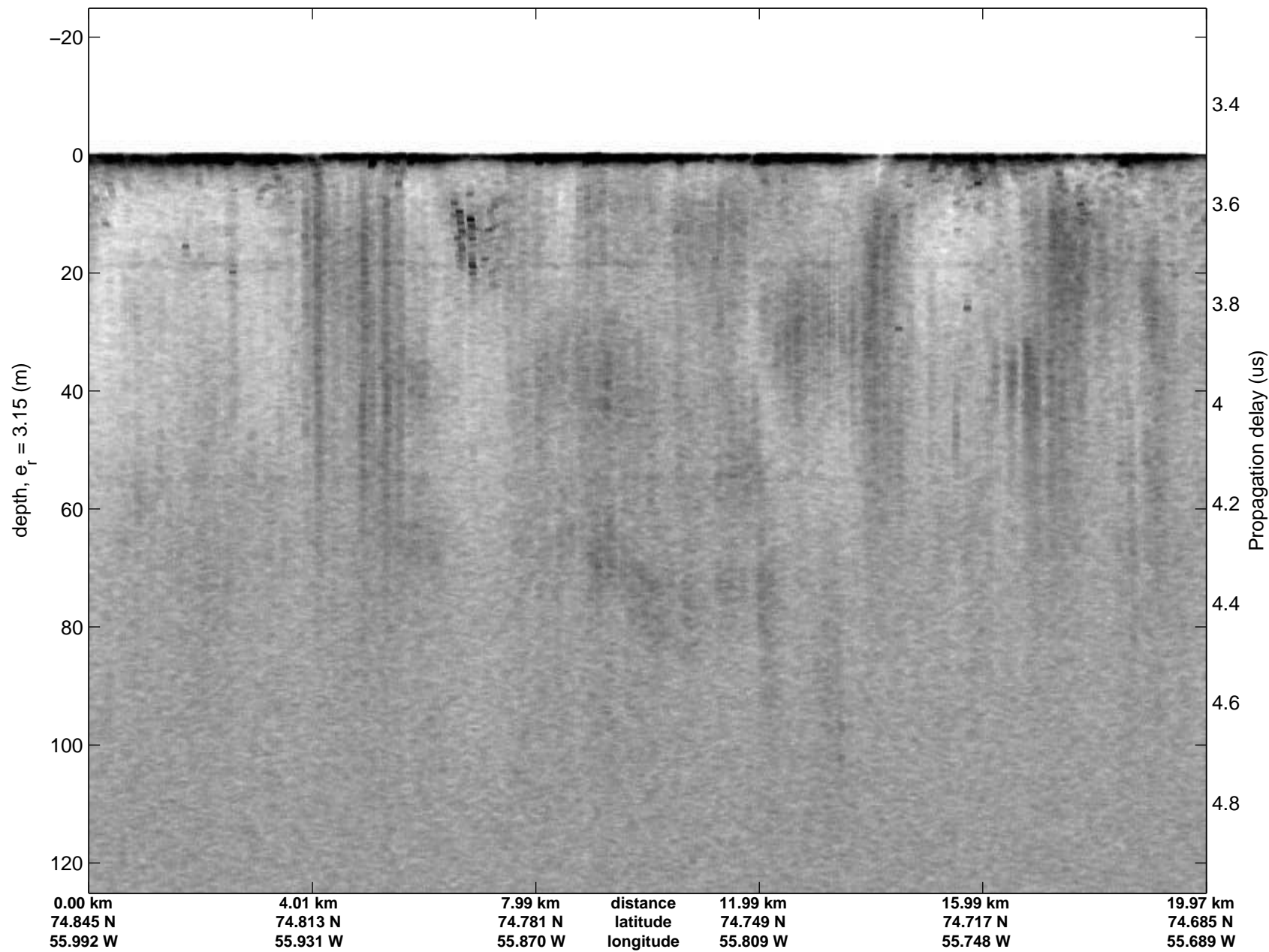


accum2 2014_Greenland_P3: "NW Coastal D" 20140516_02_016: 12:00:45.5 to 12:03:17.5 GPS

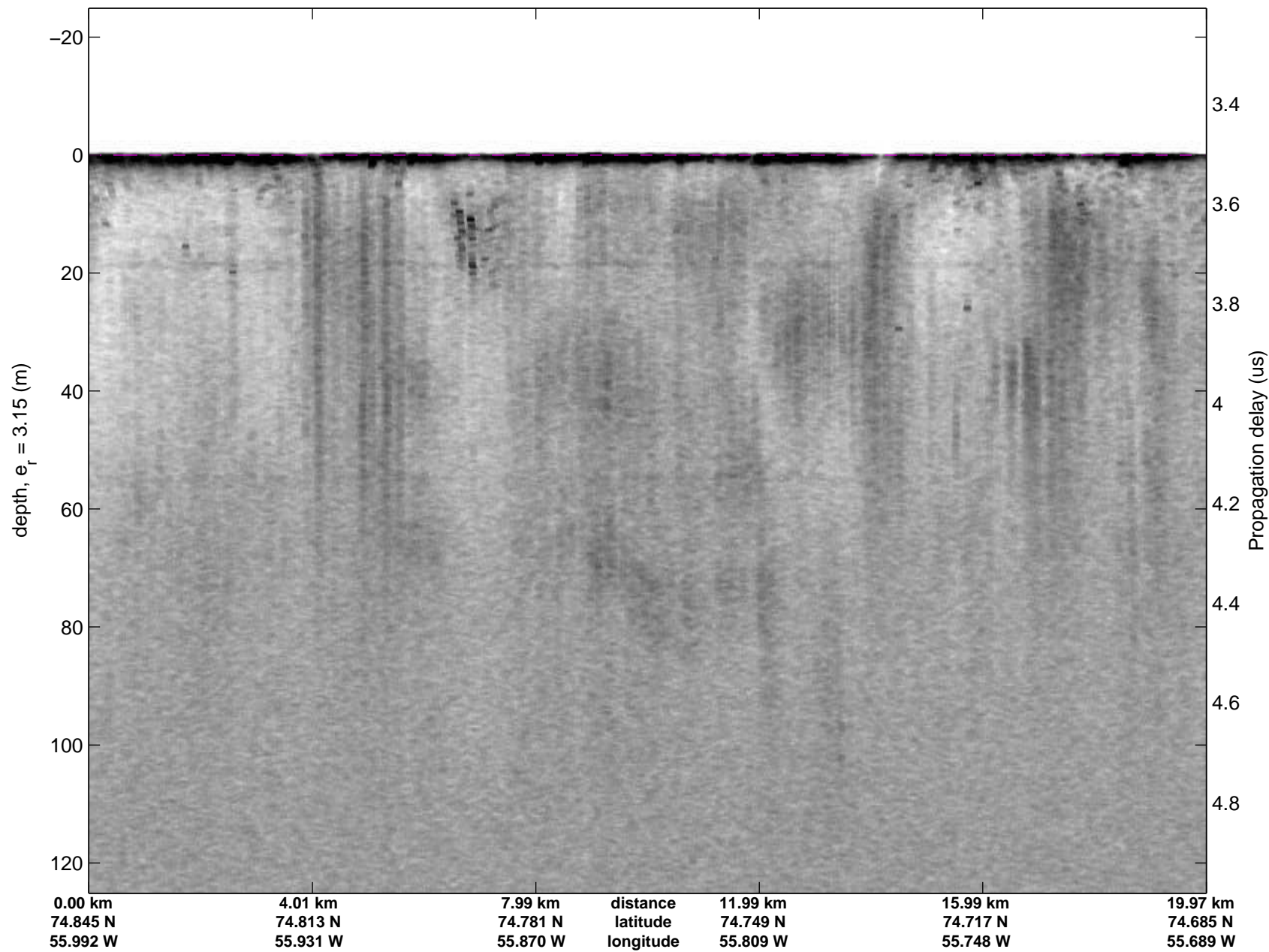




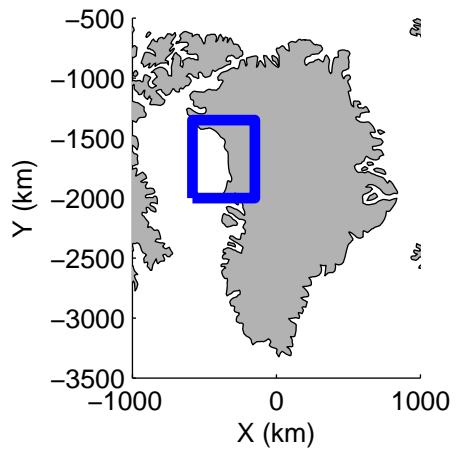


accum2 2014_Greenland_P3: "NW Coastal D" 20140516_02_017: 12:03:17.7 to 12:05:41.7 GPS




accum2 2014_Greenland_P3: "NW Coastal D" 20140516_02_017: 12:03:17.7 to 12:05:41.7 GPS






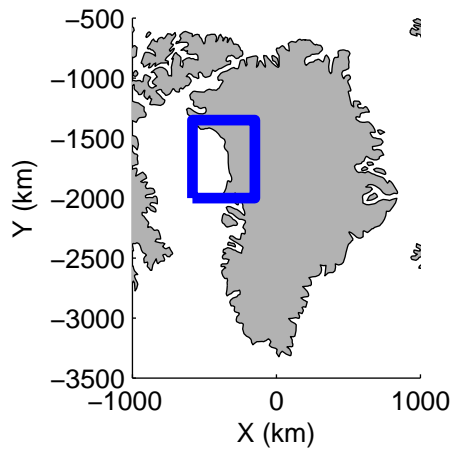


accum2 2014_Greenland_P3: "NW Coastal D" 20140516_02_018: 12:05:41.9 to 12:08:04.9 GPS




accum2 2014_Greenland_P3: "NW Coastal D" 20140516_02_018: 12:05:41.9 to 12:08:04.9 GPS






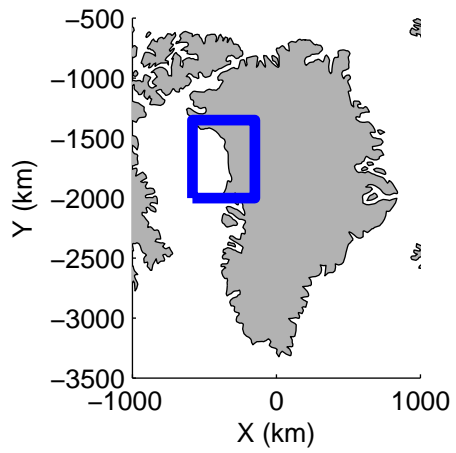


accum2 2014_Greenland_P3: "NW Coastal D" 20140516_02_019: 12:08:05.0 to 12:10:27.9 GPS




accum2 2014_Greenland_P3: "NW Coastal D" 20140516_02_019: 12:08:05.0 to 12:10:27.9 GPS






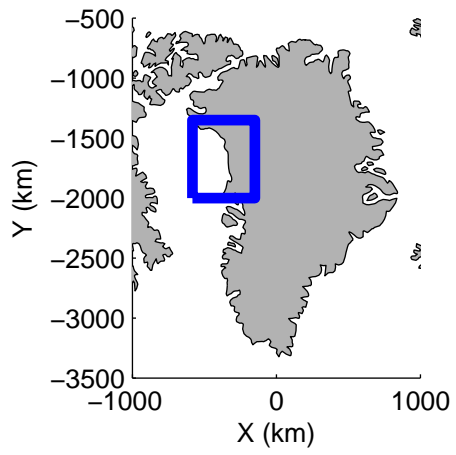


accum2 2014_Greenland_P3: "NW Coastal D" 20140516_02_020: 12:10:28.1 to 12:12:54.4 GPS




accum2 2014_Greenland_P3: "NW Coastal D" 20140516_02_020: 12:10:28.1 to 12:12:54.4 GPS






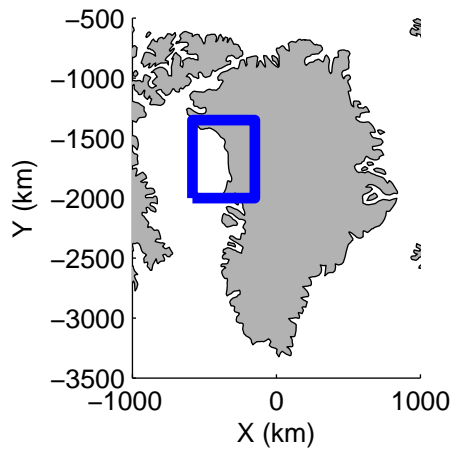


accum2 2014_Greenland_P3: "NW Coastal D" 20140516_02_021: 12:12:54.6 to 12:15:14.7 GPS




accum2 2014_Greenland_P3: "NW Coastal D" 20140516_02_021: 12:12:54.6 to 12:15:14.7 GPS





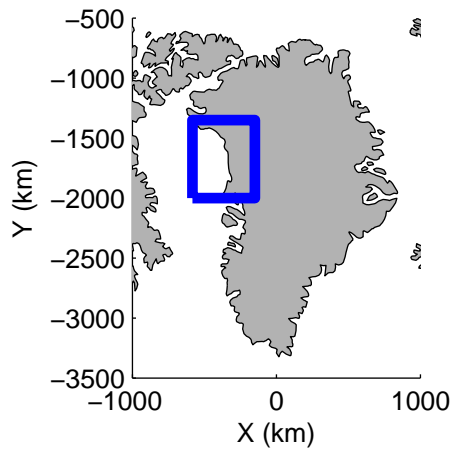


accum2 2014_Greenland_P3: "NW Coastal D" 20140516_02_022: 12:15:14.8 to 12:17:35.8 GPS

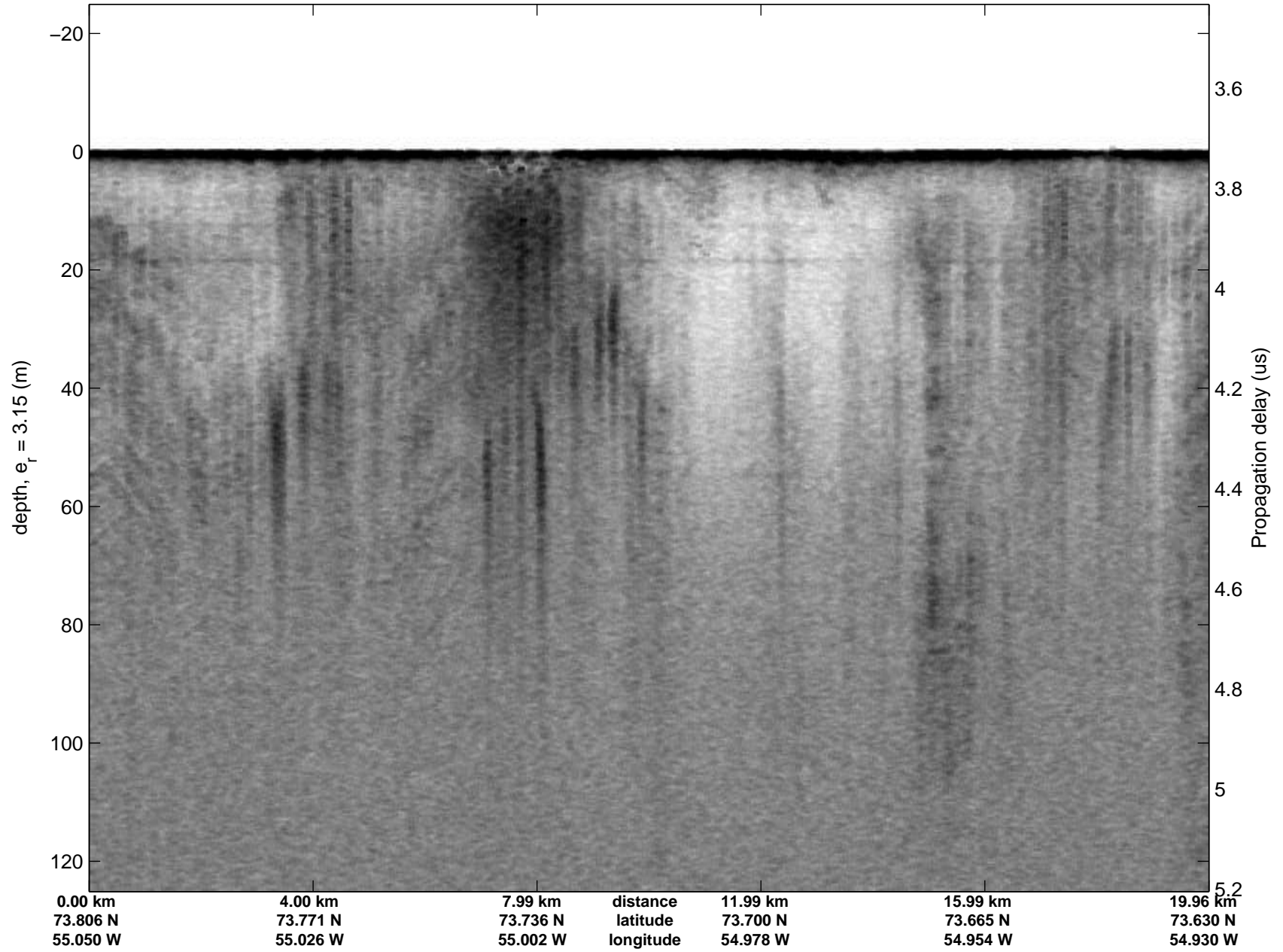


accum2 2014_Greenland_P3: "NW Coastal D" 20140516_02_022: 12:15:14.8 to 12:17:35.8 GPS

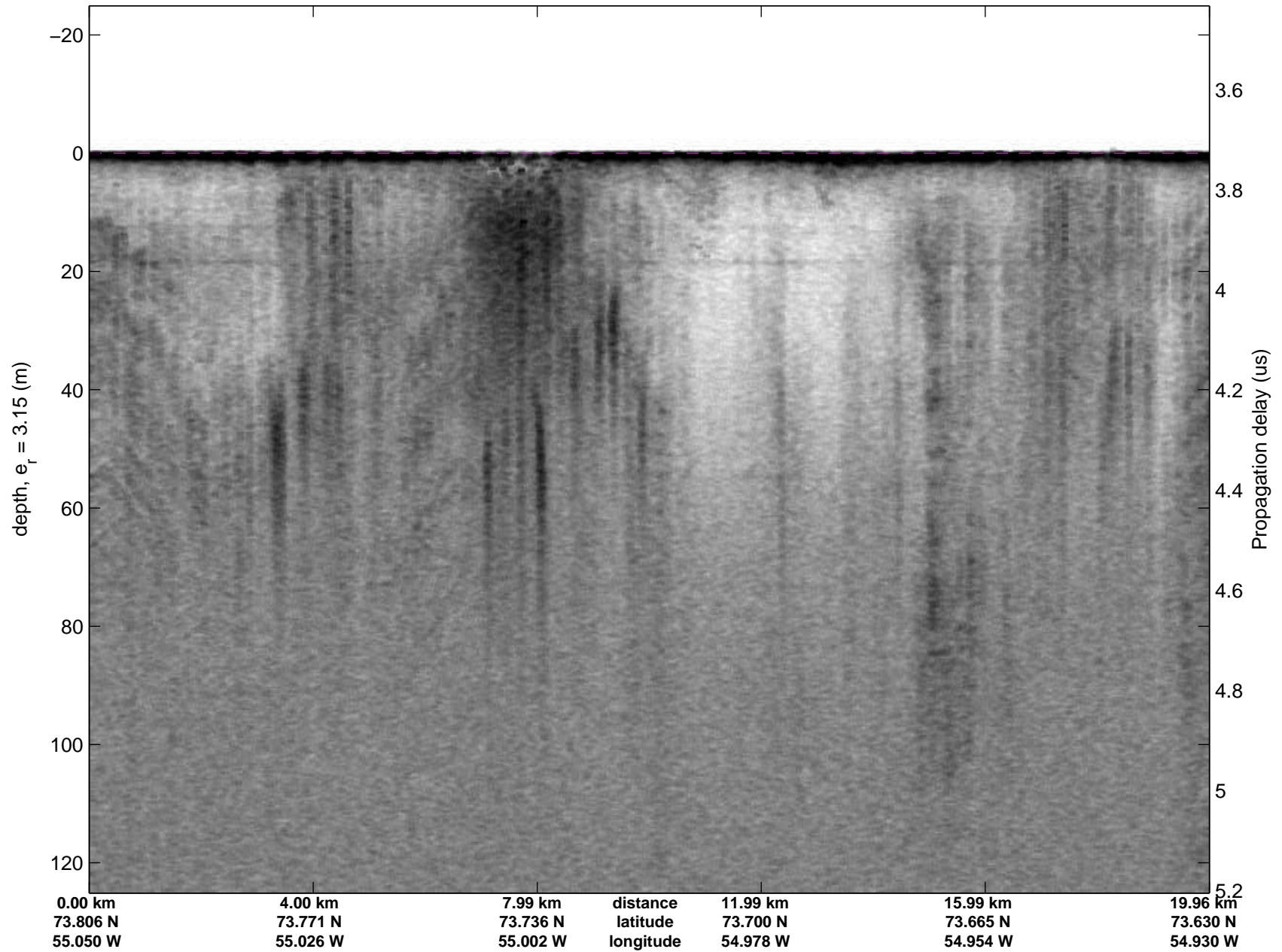




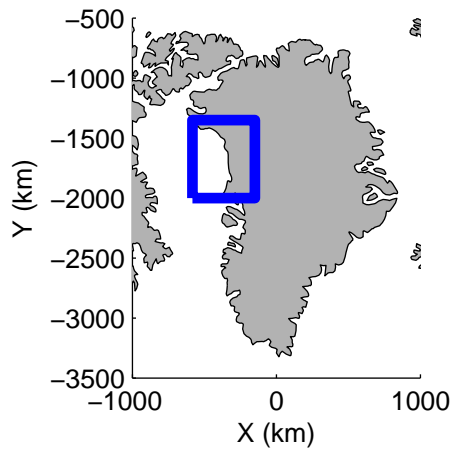


accum2 2014_Greenland_P3: "NW Coastal D" 20140516_02_023: 12:17:36.0 to 12:20:05.2 GPS




accum2 2014_Greenland_P3: "NW Coastal D" 20140516_02_023: 12:17:36.0 to 12:20:05.2 GPS






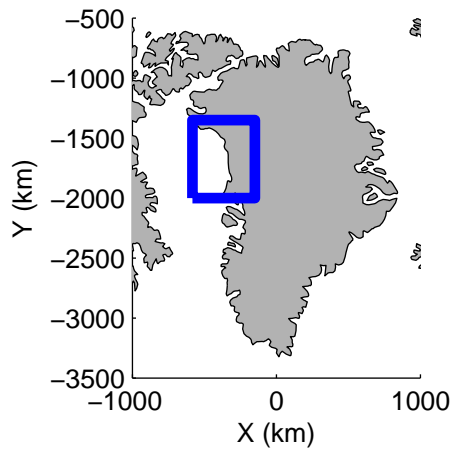


accum2 2014_Greenland_P3: "NW Coastal D" 20140516_02_024: 12:20:05.5 to 12:22:29.5 GPS




accum2 2014_Greenland_P3: "NW Coastal D" 20140516_02_024: 12:20:05.5 to 12:22:29.5 GPS

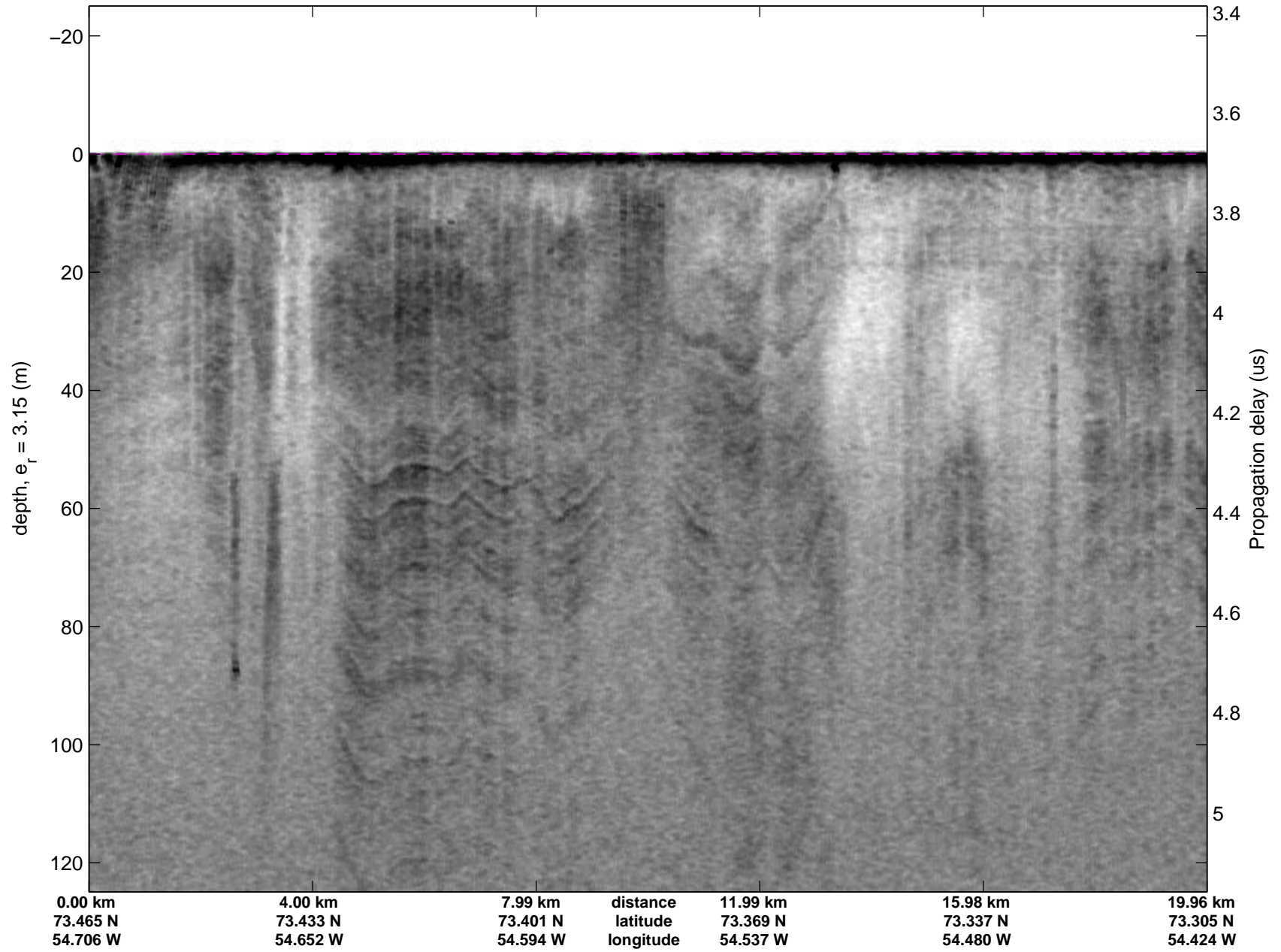




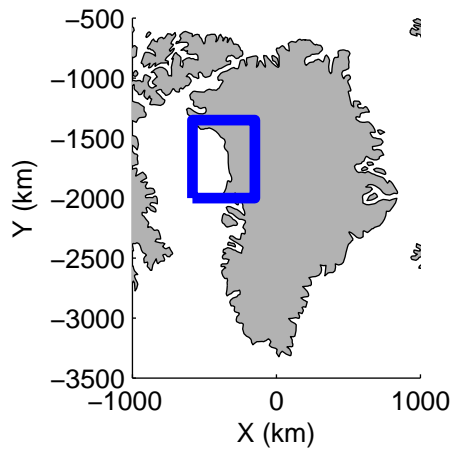


accum2 2014_Greenland_P3: "NW Coastal D" 20140516_02_025: 12:22:29.7 to 12:25:01.9 GPS




accum2 2014_Greenland_P3: "NW Coastal D" 20140516_02_025: 12:22:29.7 to 12:25:01.9 GPS






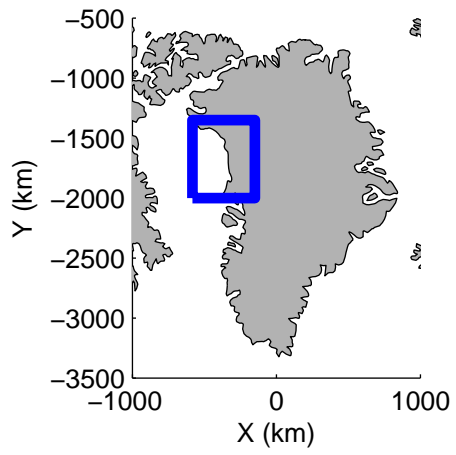


accum2 2014_Greenland_P3: "NW Coastal D" 20140516_02_026: 12:25:02.2 to 12:27:34.0 GPS




accum2 2014_Greenland_P3: "NW Coastal D" 20140516_02_026: 12:25:02.2 to 12:27:34.0 GPS






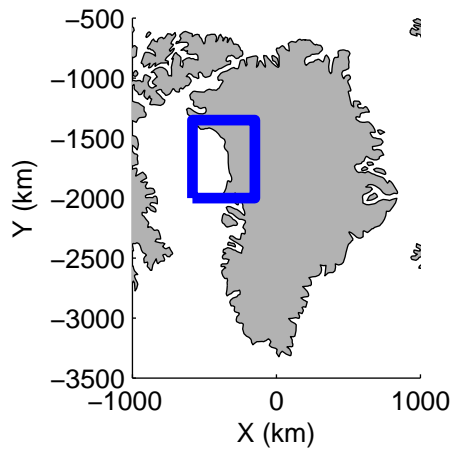


accum2 2014_Greenland_P3: "NW Coastal D" 20140516_02_027: 12:27:34.2 to 12:29:59.8 GPS




accum2 2014_Greenland_P3: "NW Coastal D" 20140516_02_027: 12:27:34.2 to 12:29:59.8 GPS






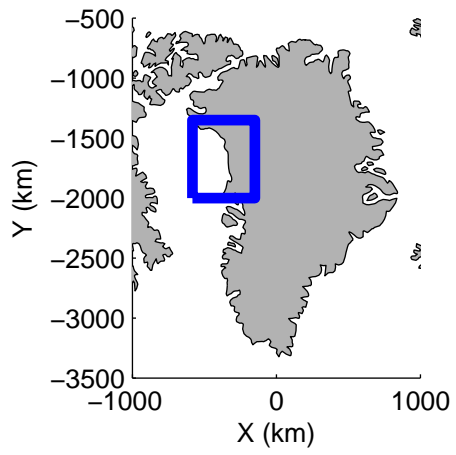


accum2 2014_Greenland_P3: "NW Coastal D" 20140516_02_028: 12:29:59.9 to 12:32:22.5 GPS




accum2 2014_Greenland_P3: "NW Coastal D" 20140516_02_028: 12:29:59.9 to 12:32:22.5 GPS






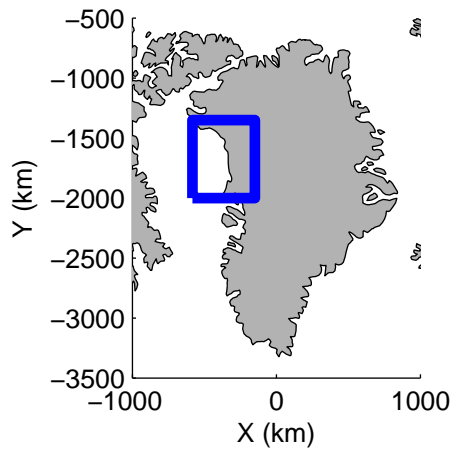


accum2 2014_Greenland_P3: "NW Coastal D" 20140516_02_029: 12:32:22.7 to 12:34:50.3 GPS




accum2 2014_Greenland_P3: "NW Coastal D" 20140516_02_029: 12:32:22.7 to 12:34:50.3 GPS

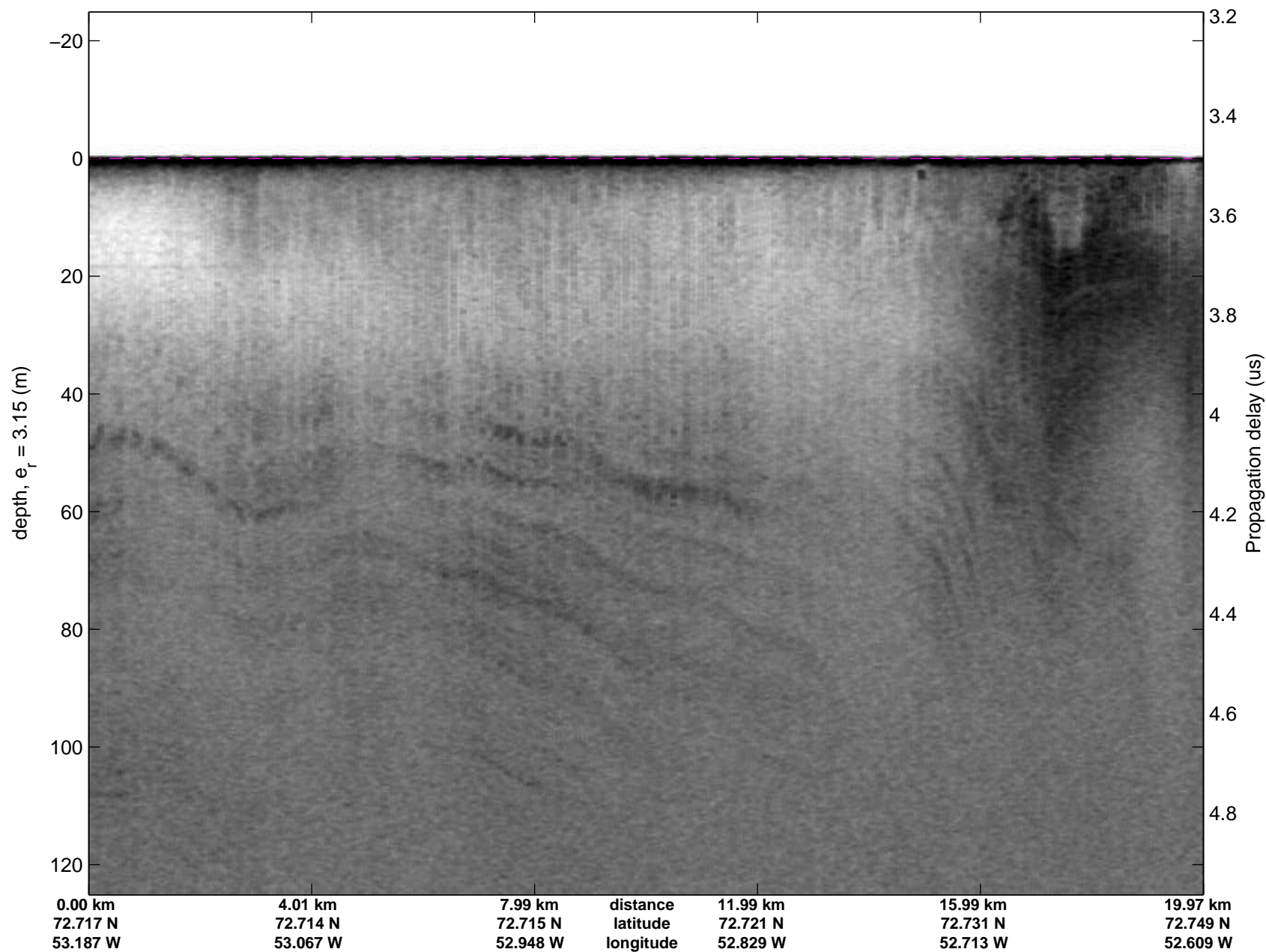




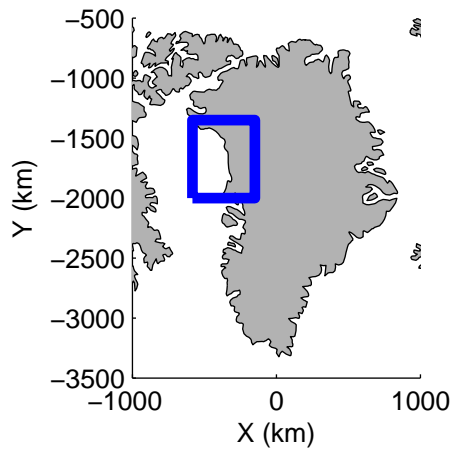


accum2 2014_Greenland_P3: "NW Coastal D" 20140516_02_030: 12:34:50.4 to 12:37:25.3 GPS

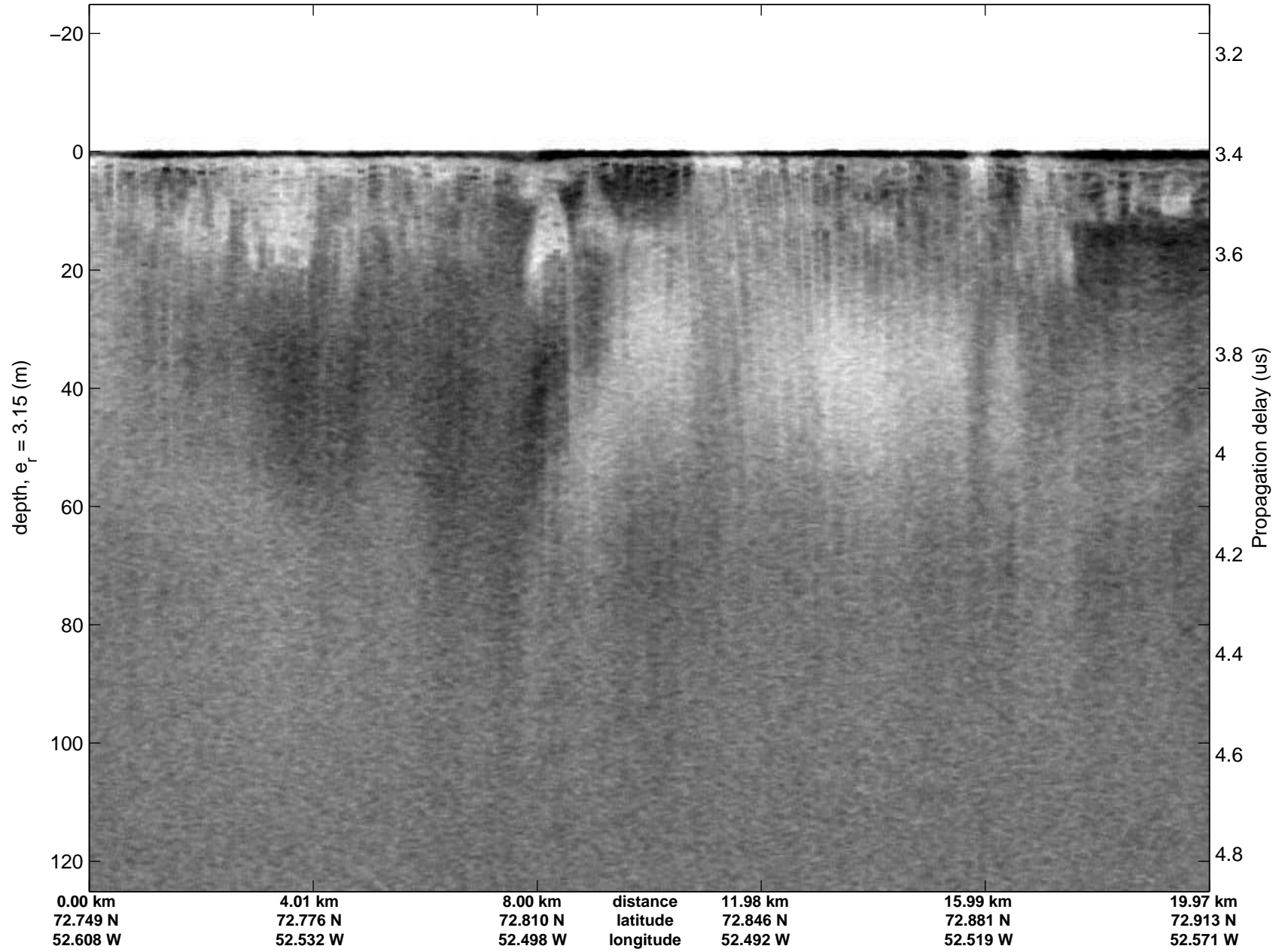


accum2 2014_Greenland_P3: "NW Coastal D" 20140516_02_030: 12:34:50.4 to 12:37:25.3 GPS

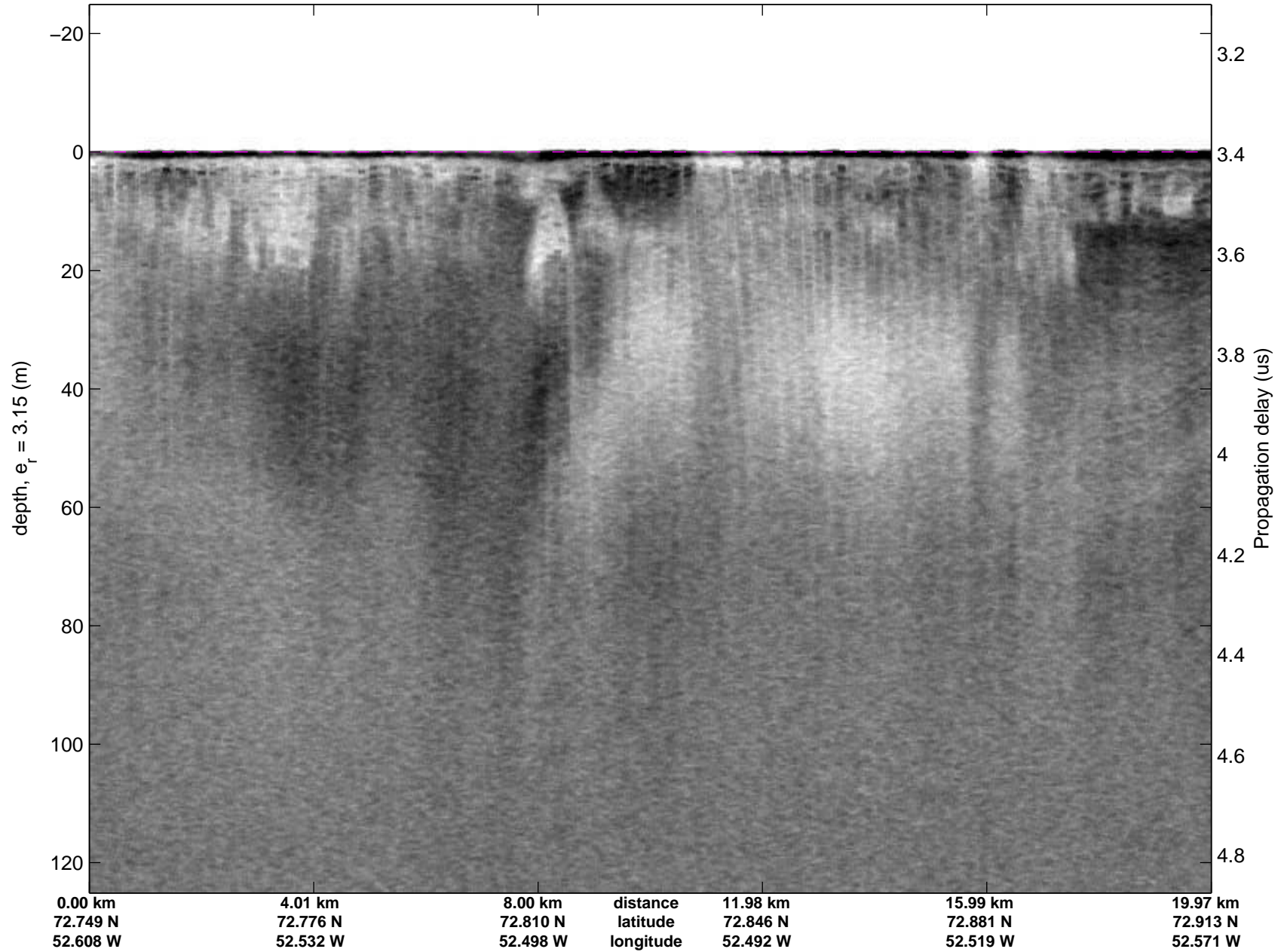



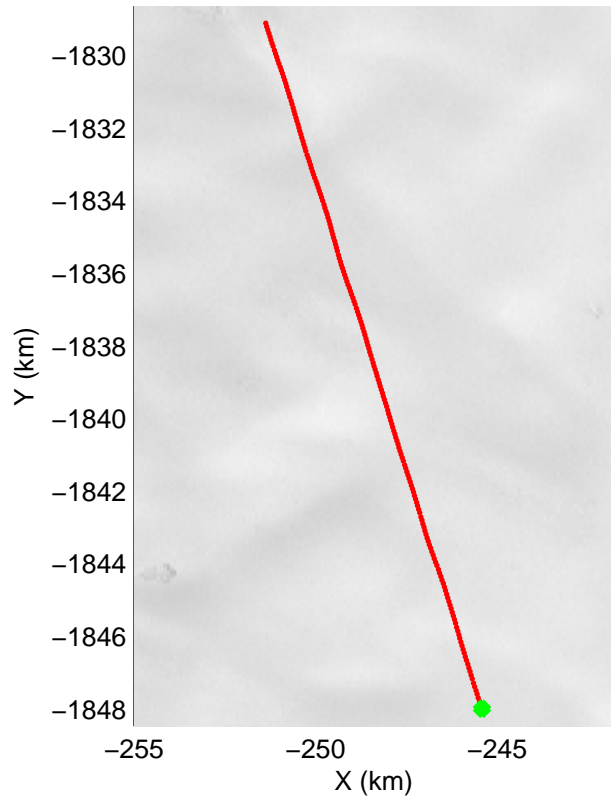
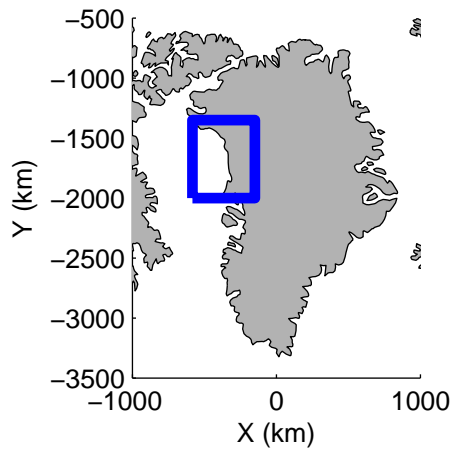


accum2 2014_Greenland_P3: "NW Coastal D" 20140516_02_031: 12:37:25.5 to 12:39:51.2 GPS




accum2 2014_Greenland_P3: "NW Coastal D" 20140516_02_031: 12:37:25.5 to 12:39:51.2 GPS

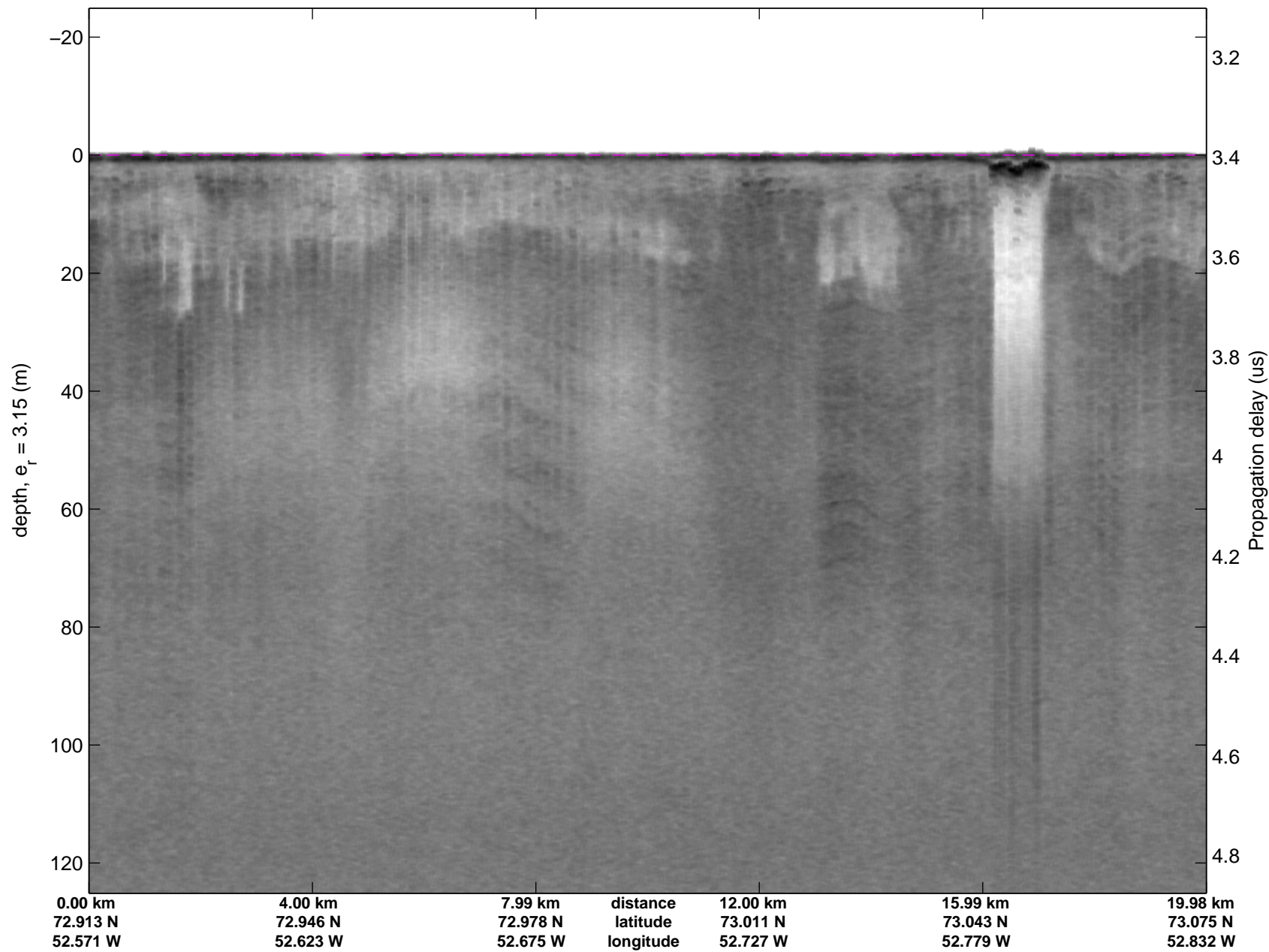




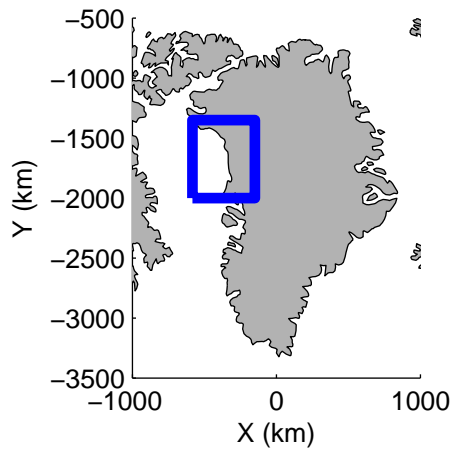


accum2 2014_Greenland_P3: "NW Coastal D" 20140516_02_032: 12:39:51.4 to 12:42:25.9 GPS

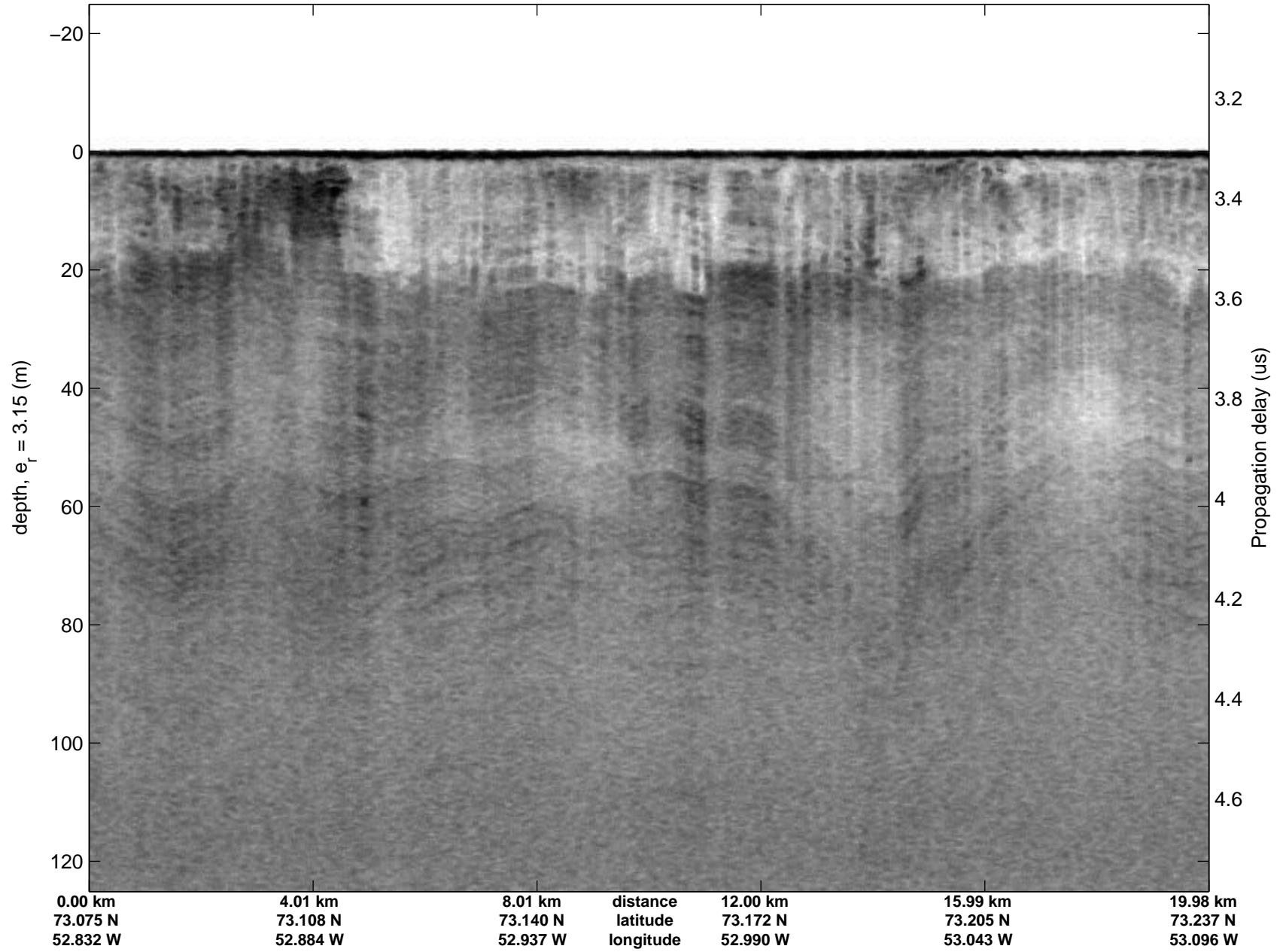


accum2 2014_Greenland_P3: "NW Coastal D" 20140516_02_032: 12:39:51.4 to 12:42:25.9 GPS

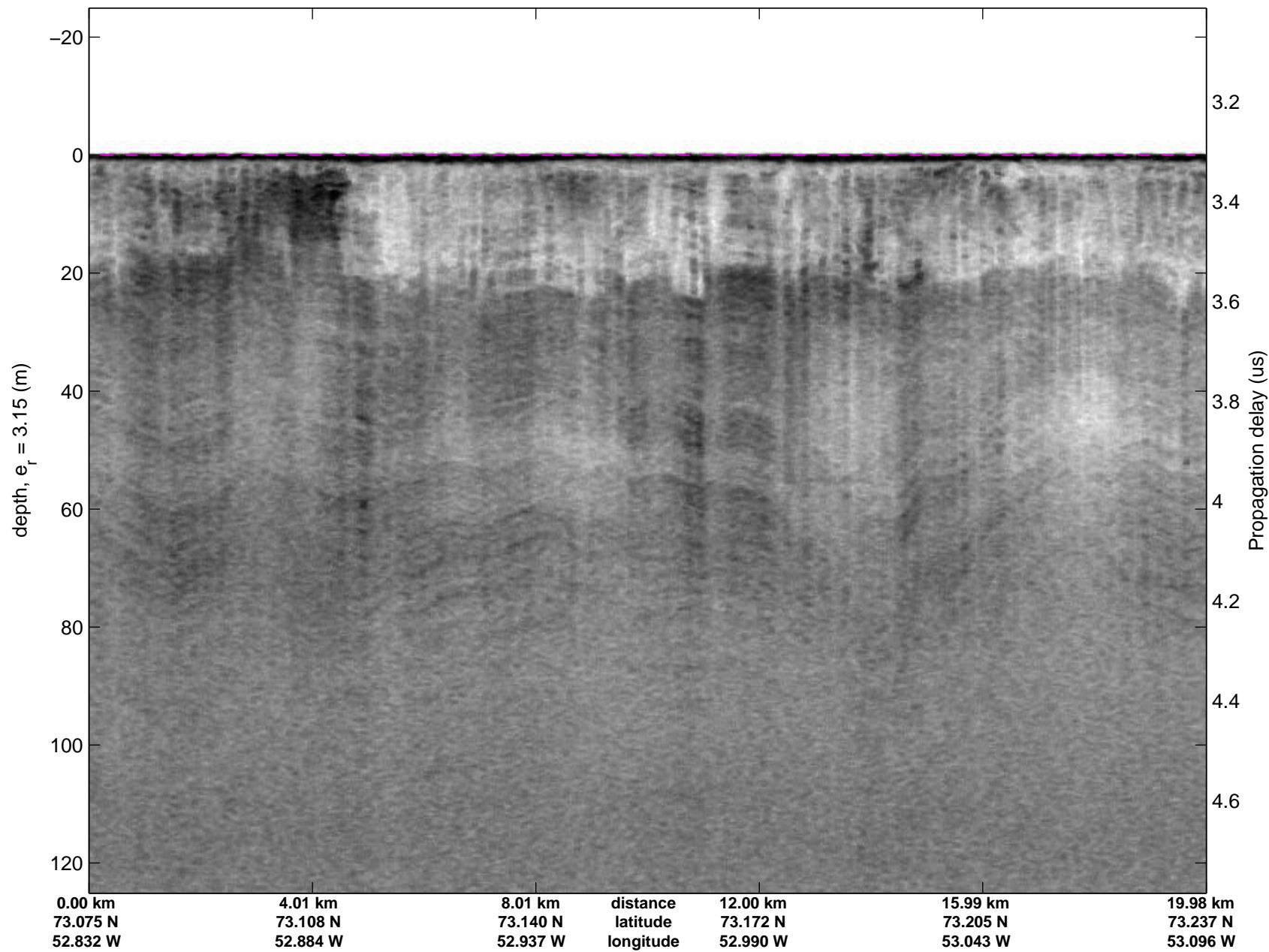




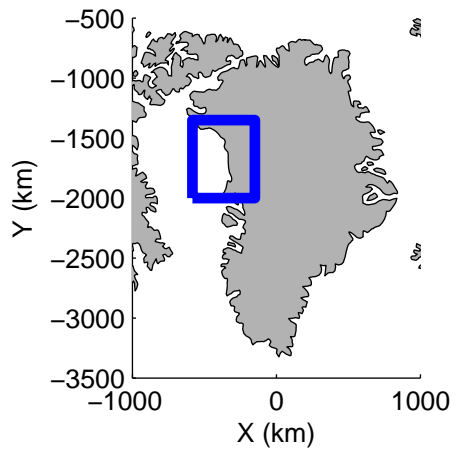


accum2 2014_Greenland_P3: "NW Coastal D" 20140516_02_033: 12:42:26.1 to 12:44:59.8 GPS

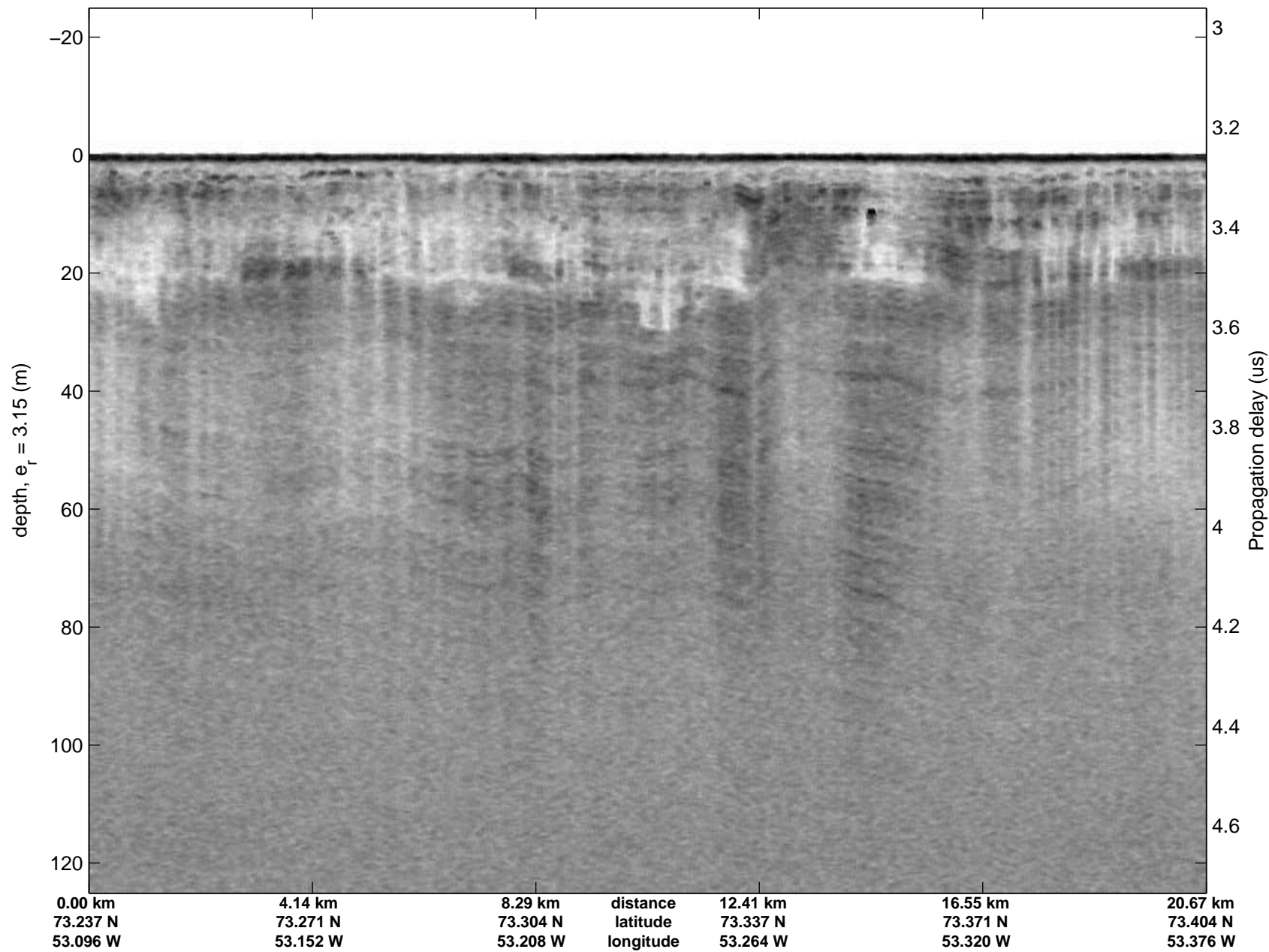


accum2 2014_Greenland_P3: "NW Coastal D" 20140516_02_033: 12:42:26.1 to 12:44:59.8 GPS





accum2 2014_Greenland_P3: "NW Coastal D" 20140516_02_034: 12:44:59.9 to 12:47:29.1 GPS



accum2 2014_Greenland_P3: "NW Coastal D" 20140516_02_034: 12:44:59.9 to 12:47:29.1 GPS

