

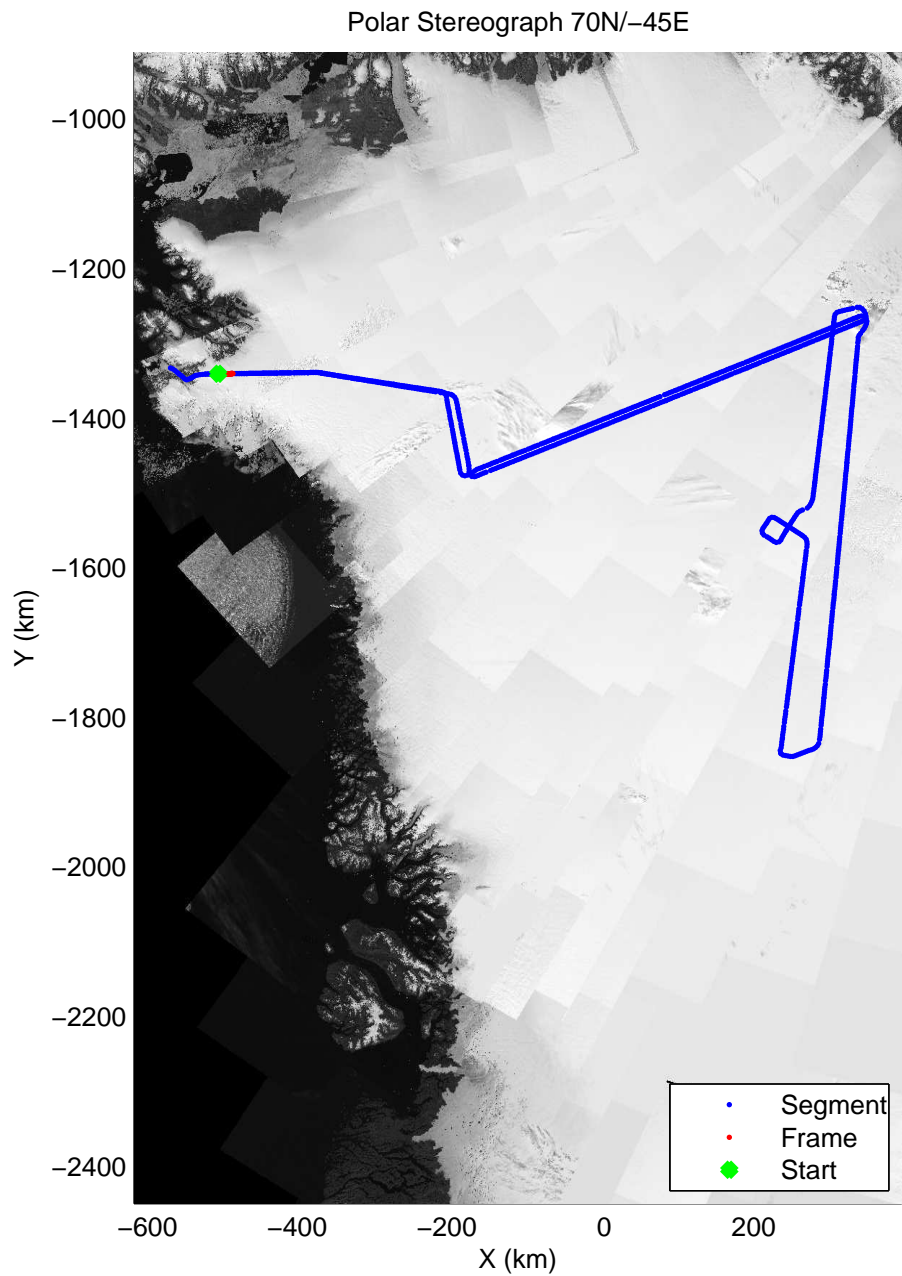
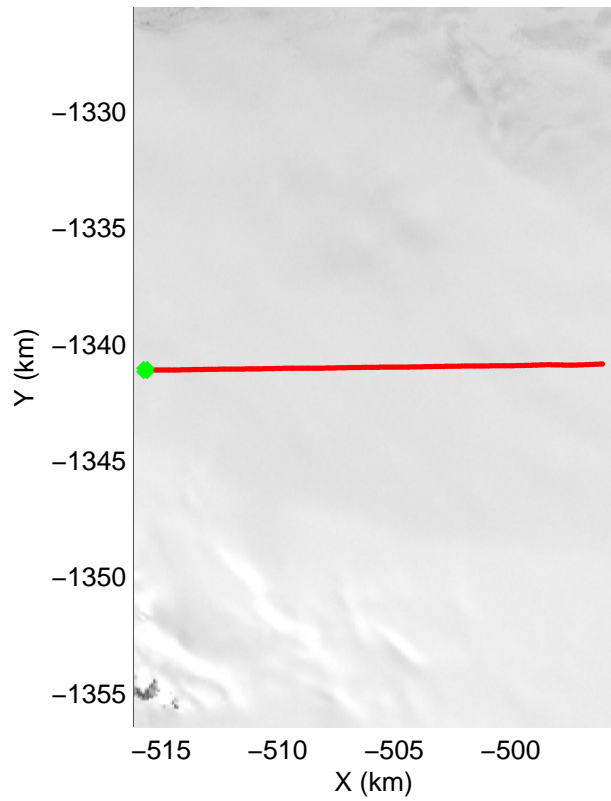
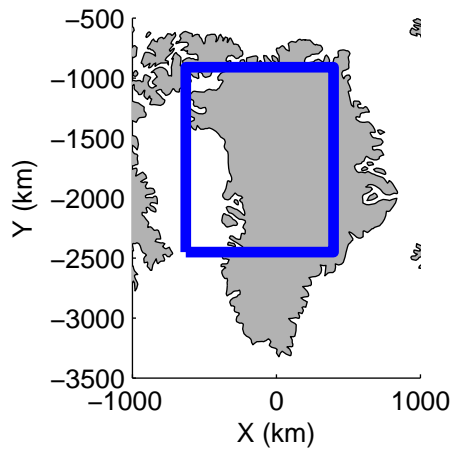


accum2 2014_Greenland_P3: "Northeast Grid 06" 20140515_02_001: 11:12:41.9 to 11:15:13.4 GPS

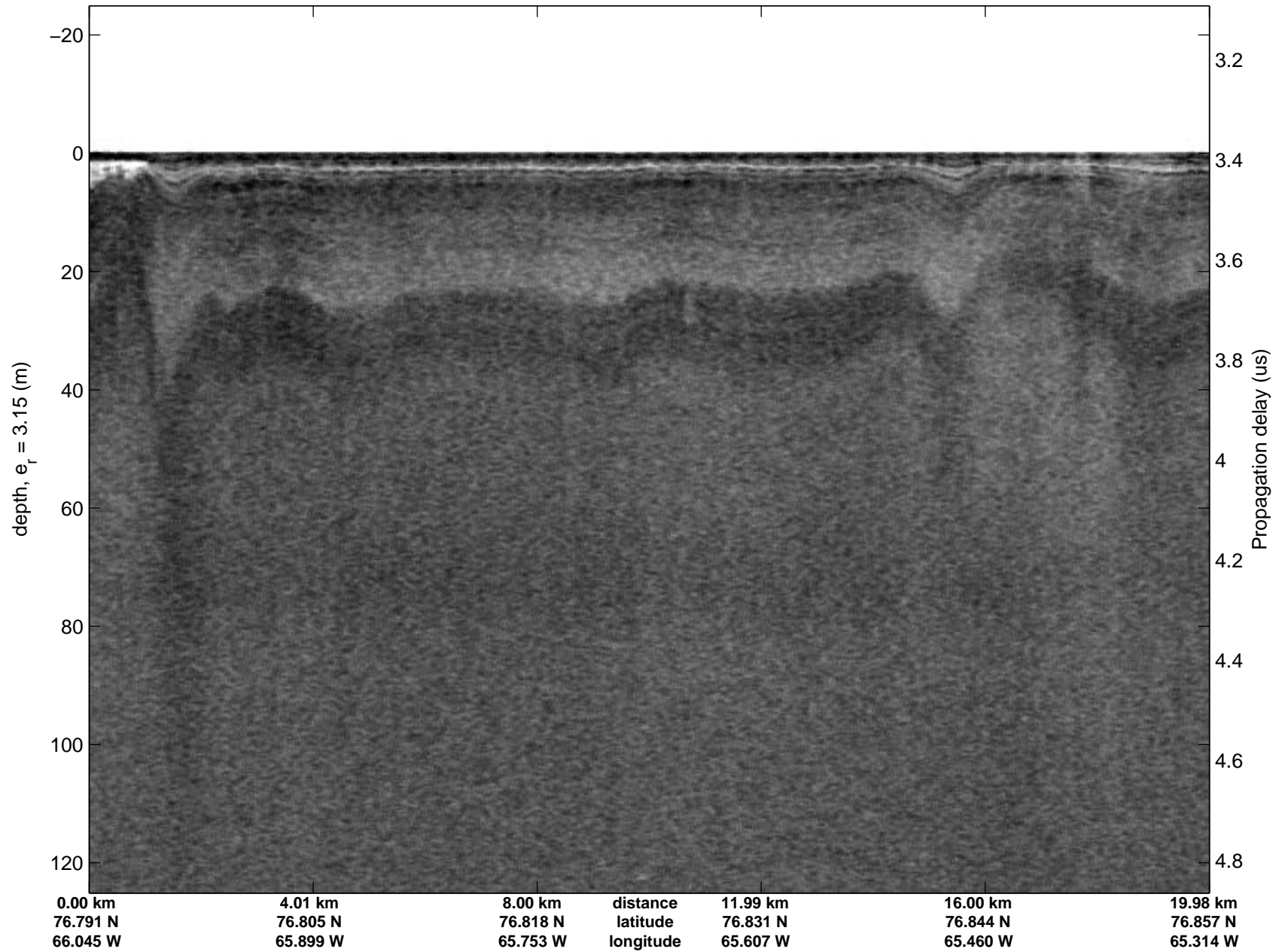


accum2 2014_Greenland_P3: "Northeast Grid 06" 20140515_02_001: 11:12:41.9 to 11:15:13.4 GPS

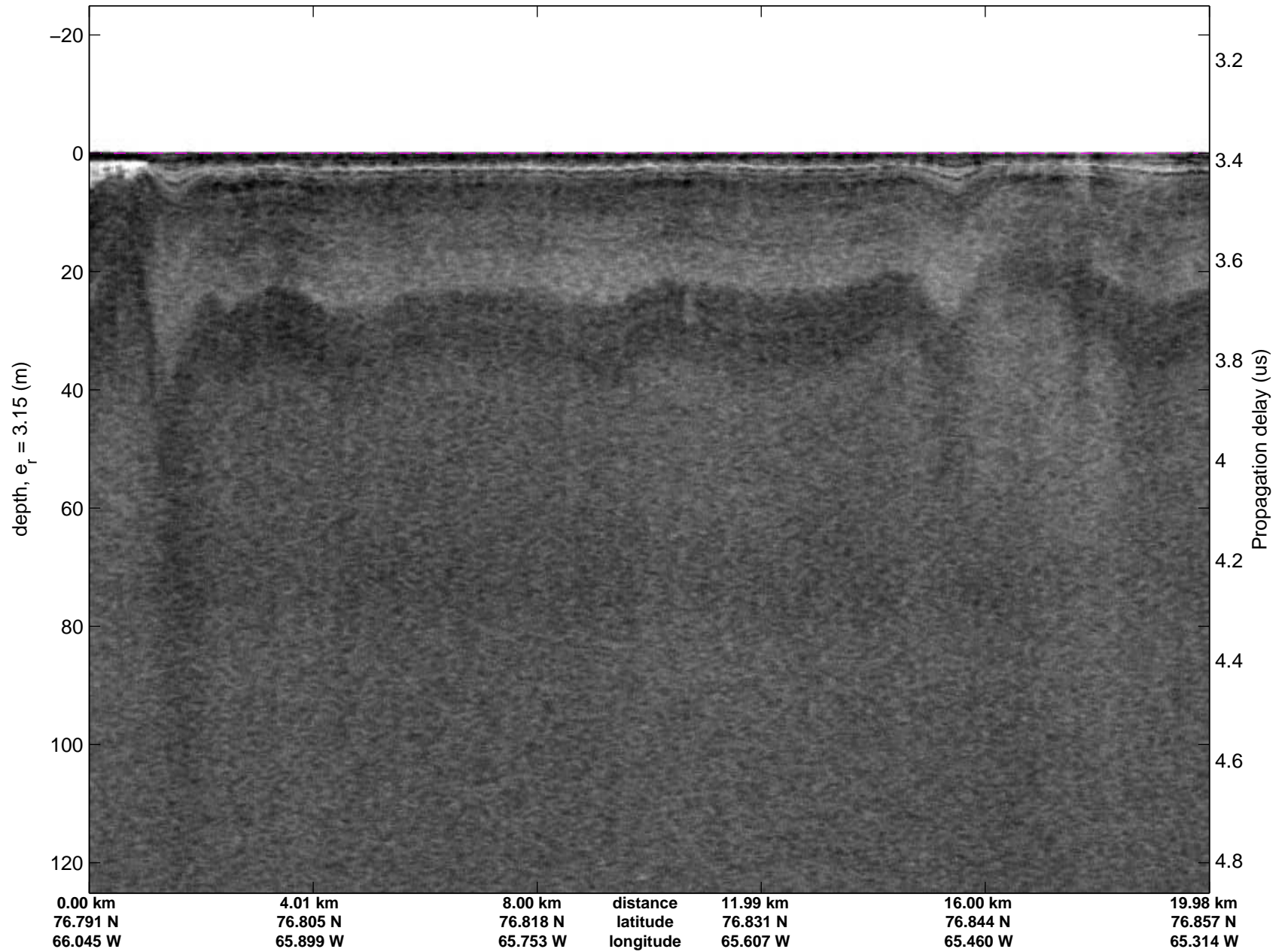


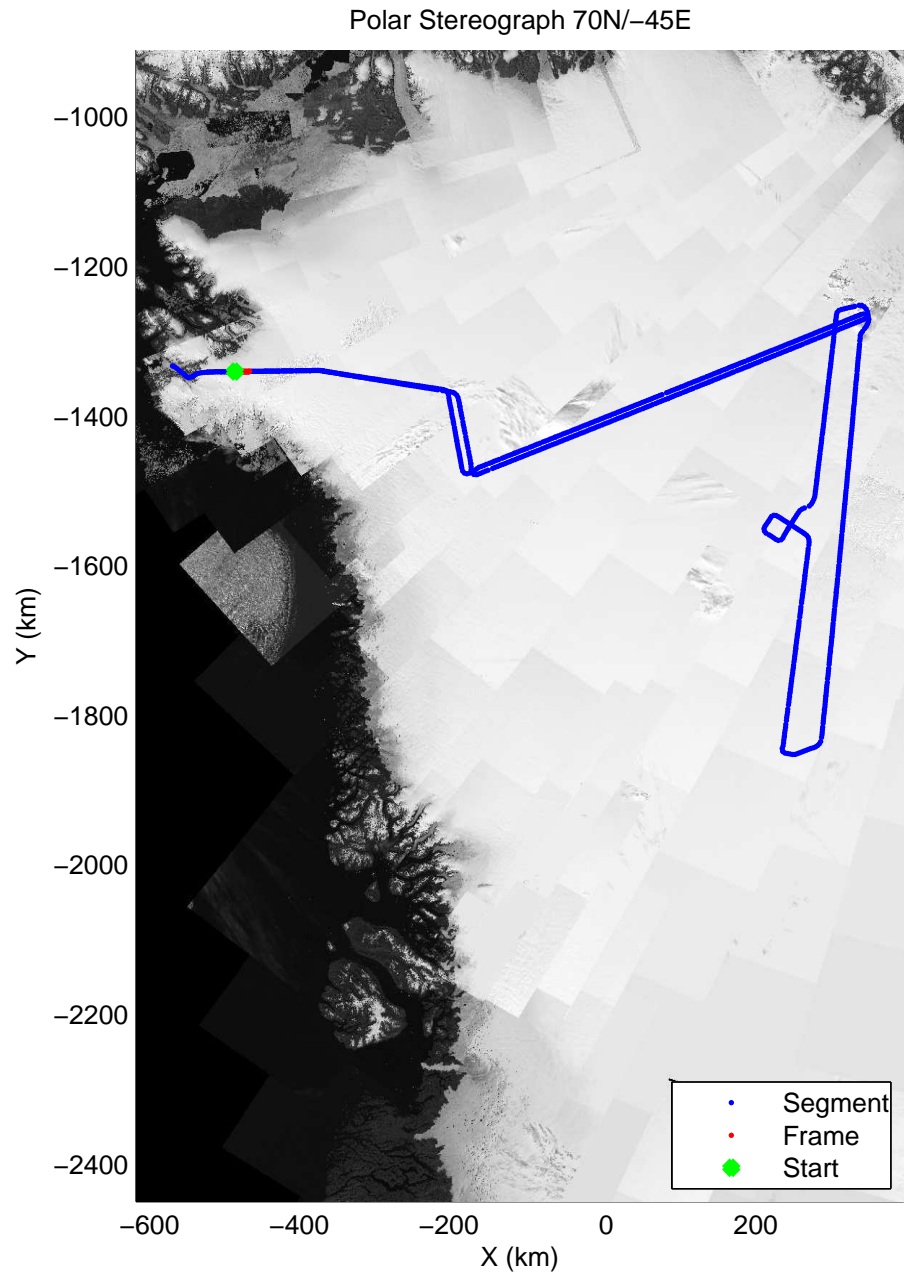

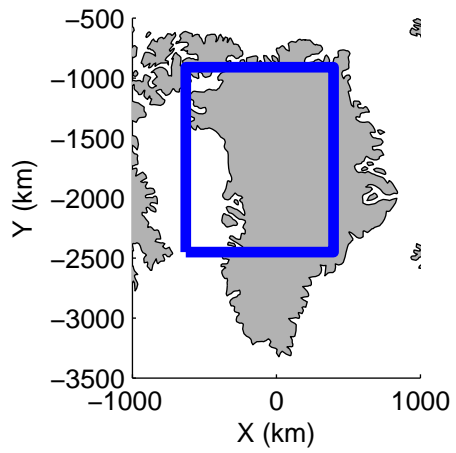


accum2 2014_Greenland_P3: "Northeast Grid 06" 20140515_02_002: 11:15:13.7 to 11:17:54.6 GPS




accum2 2014_Greenland_P3: "Northeast Grid 06" 20140515_02_002: 11:15:13.7 to 11:17:54.6 GPS




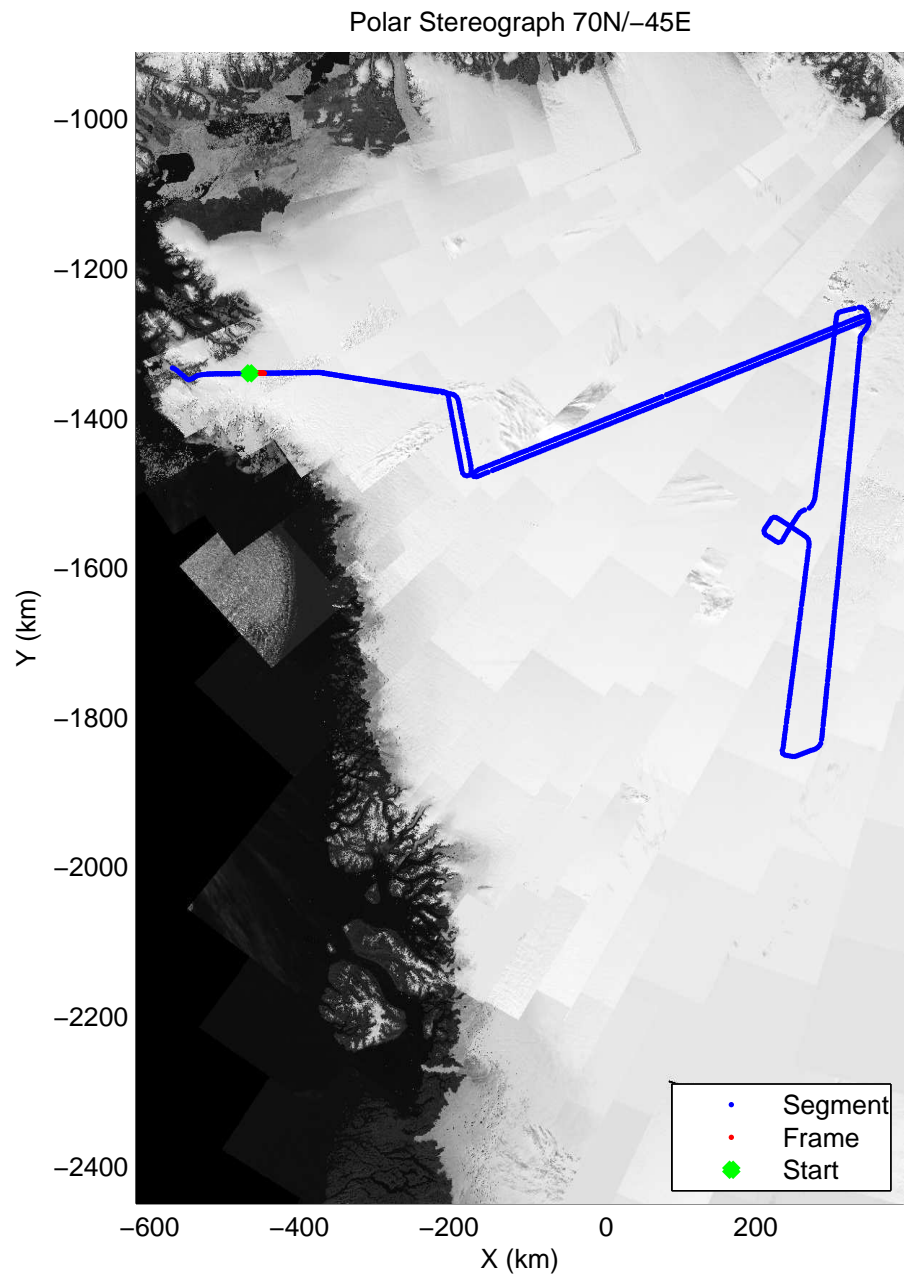



accum2 2014_Greenland_P3: "Northeast Grid 06" 20140515_02_003: 11:17:54.7 to 11:20:37.3 GPS

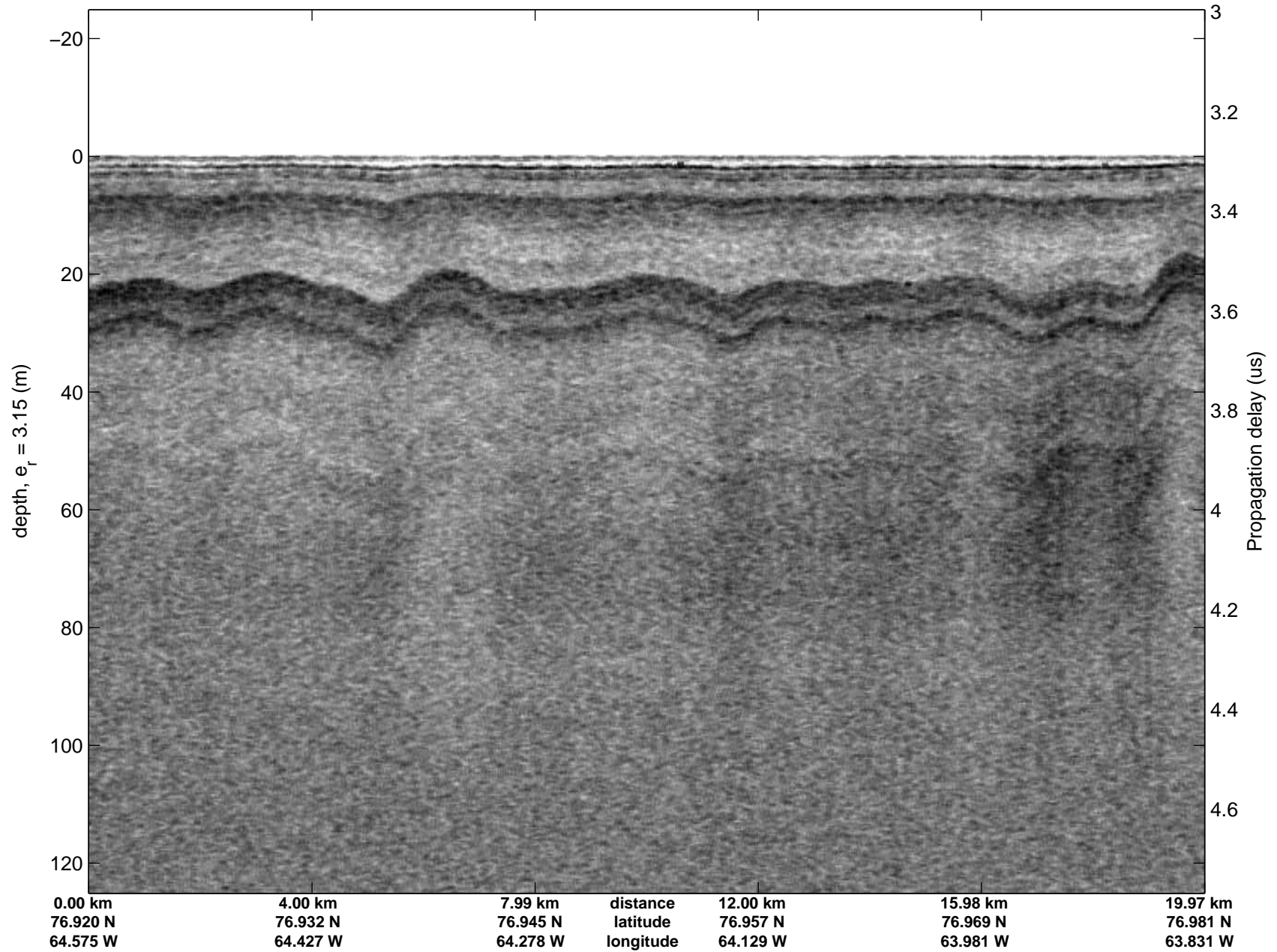


accum2 2014_Greenland_P3: "Northeast Grid 06" 20140515_02_003: 11:17:54.7 to 11:20:37.3 GPS

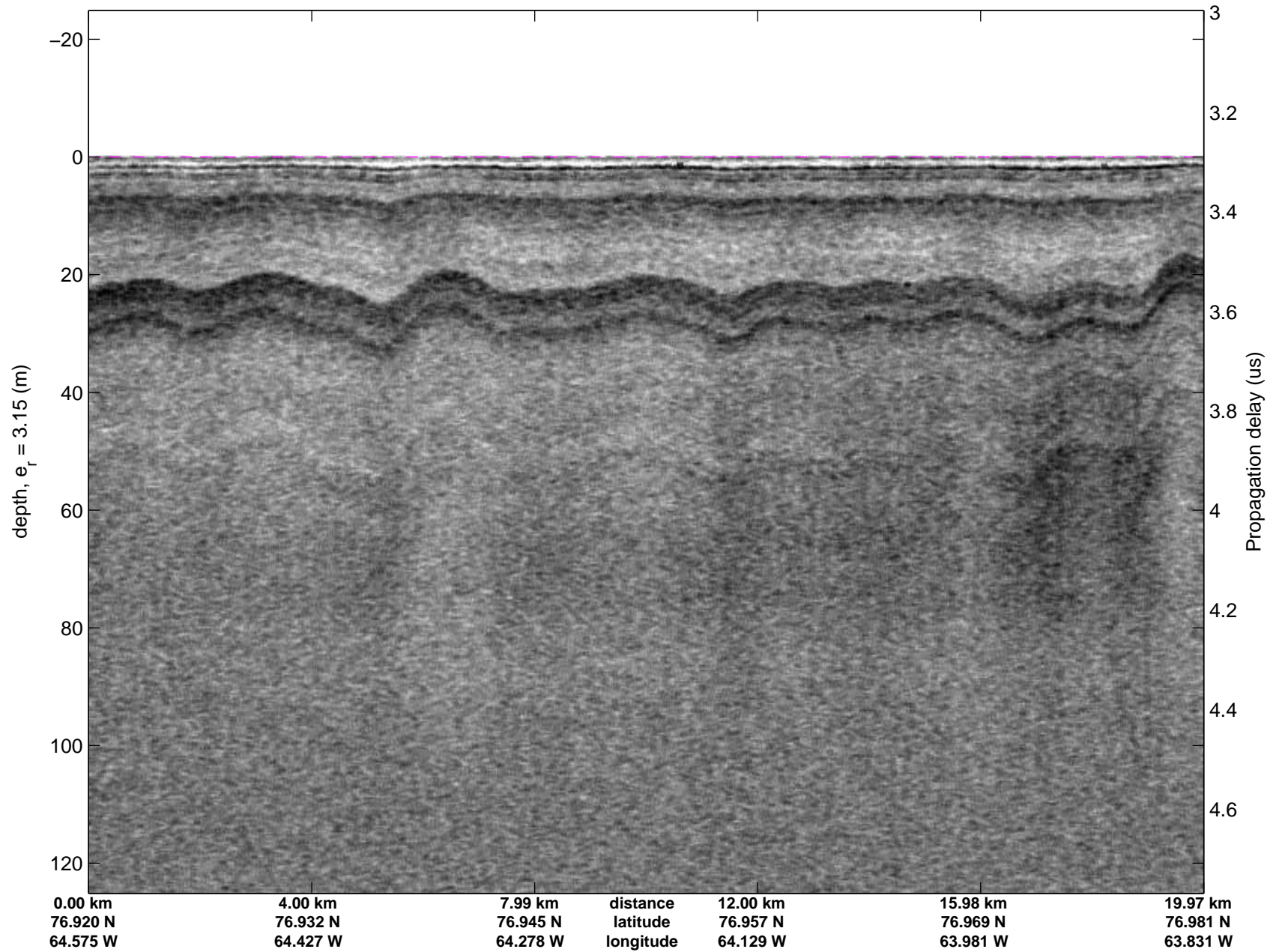


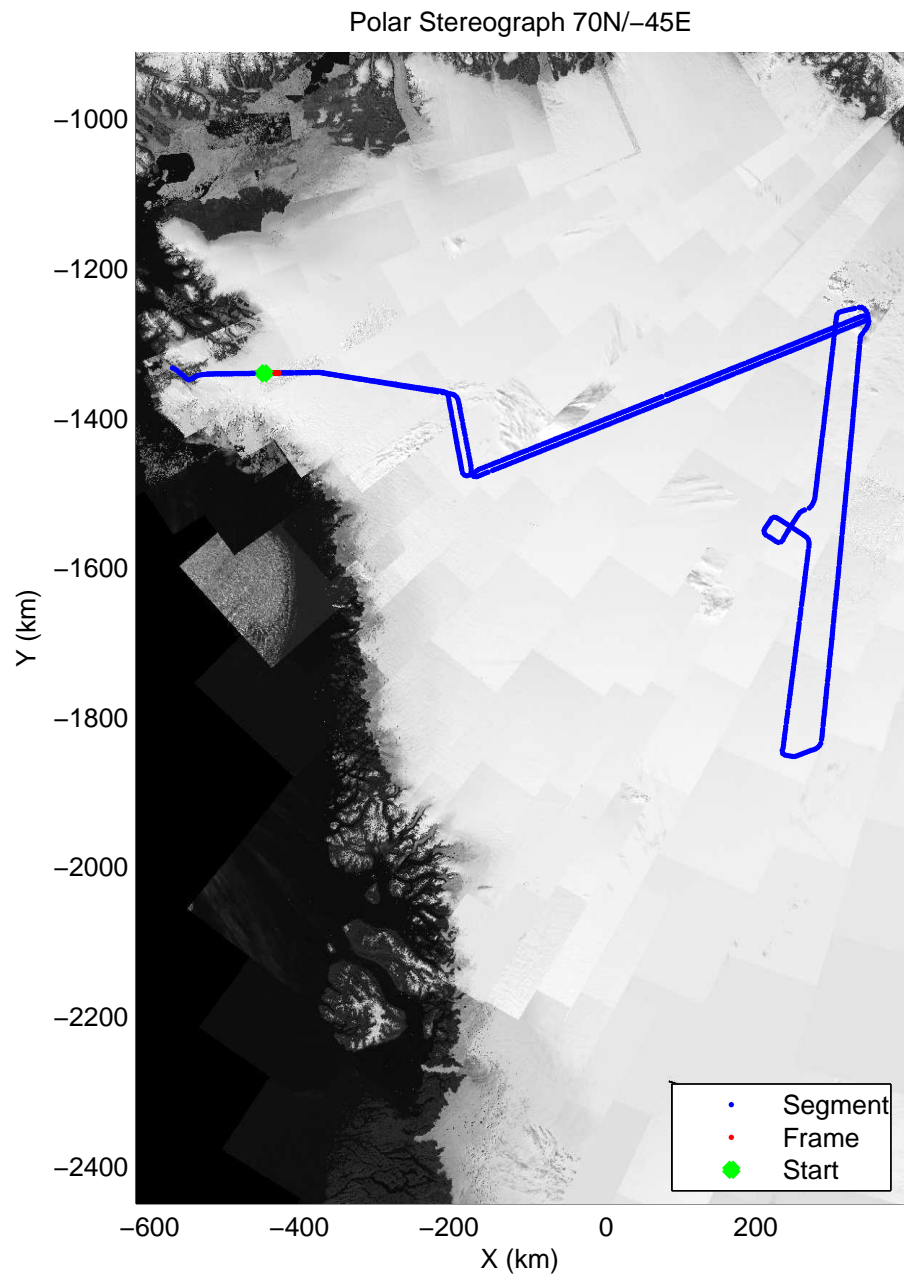

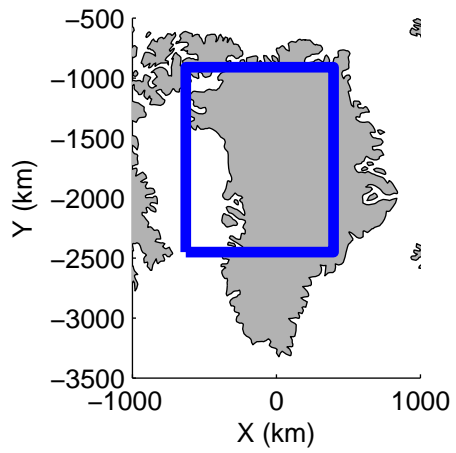


accum2 2014_Greenland_P3: "Northeast Grid 06" 20140515_02_004: 11:20:37.6 to 11:23:12.3 GPS

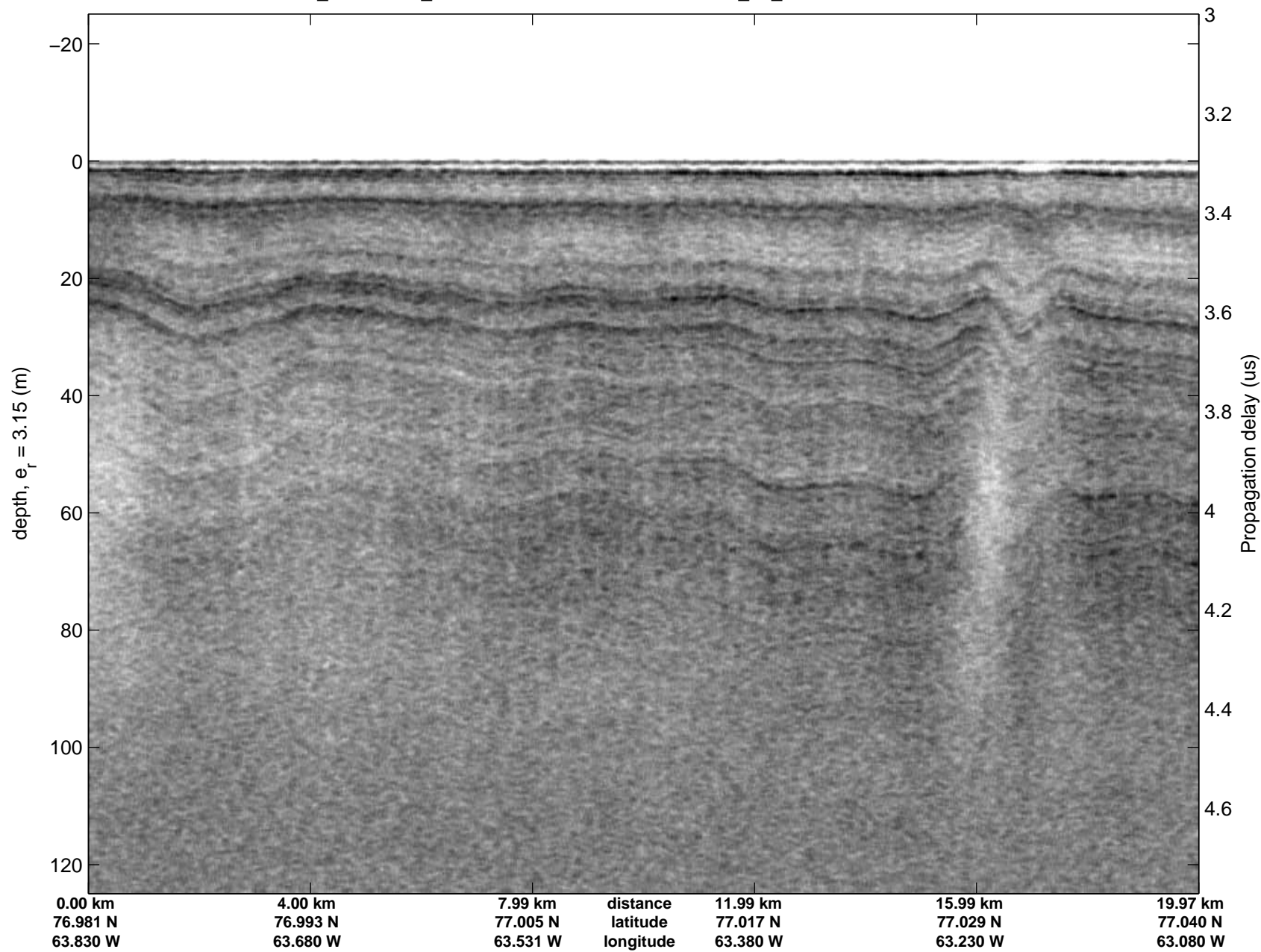


accum2 2014_Greenland_P3: "Northeast Grid 06" 20140515_02_004: 11:20:37.6 to 11:23:12.3 GPS

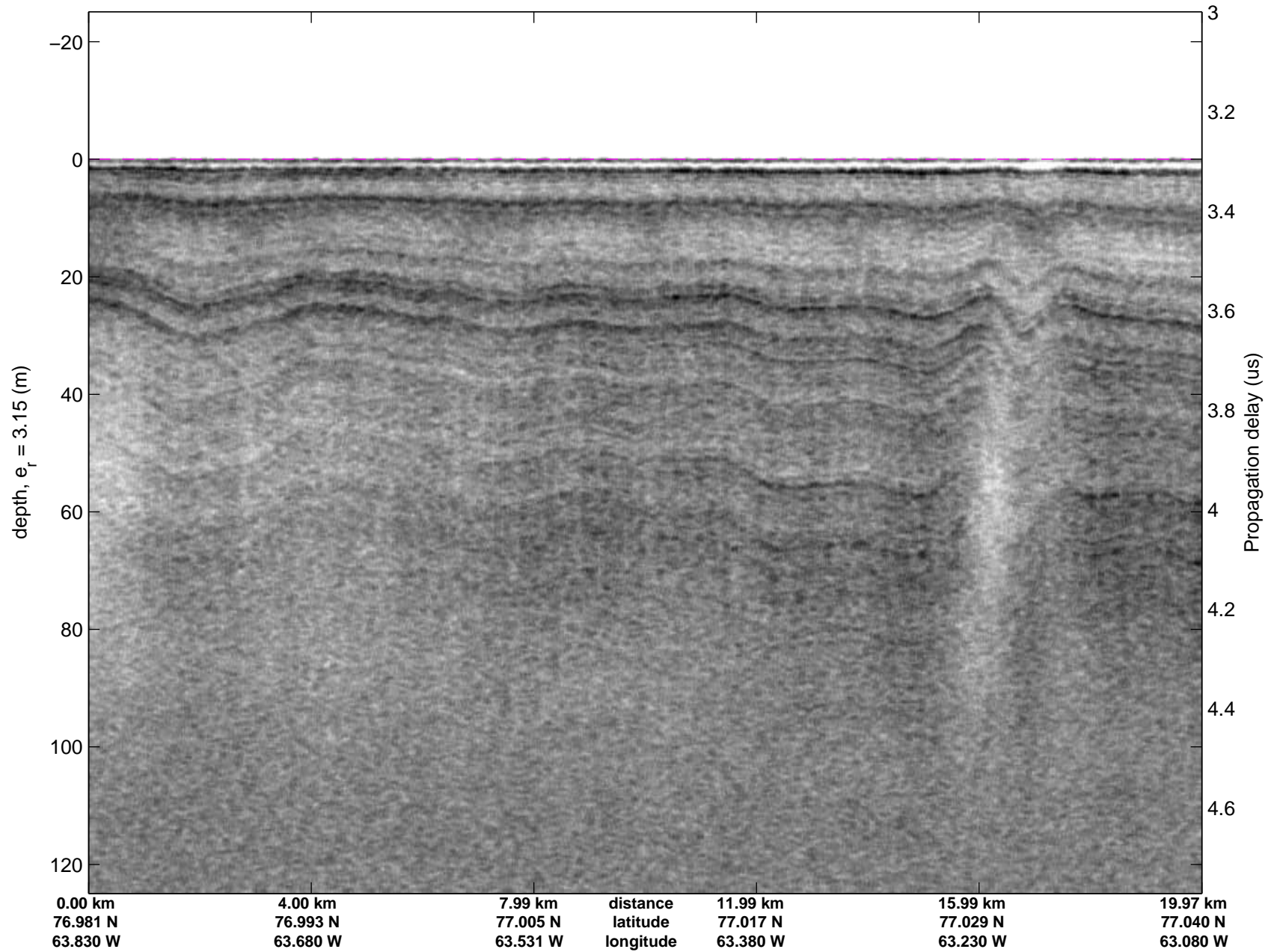



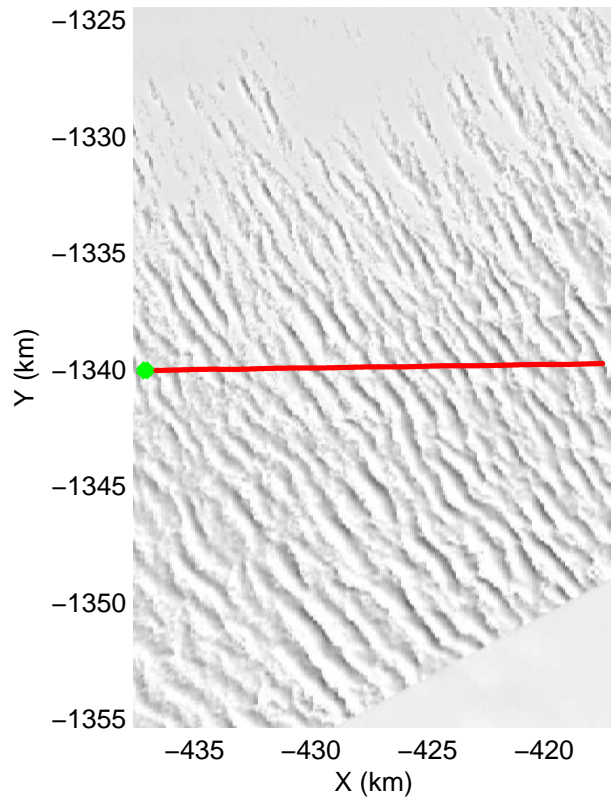
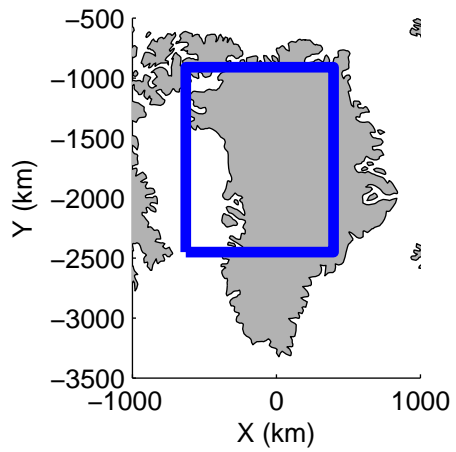


accum2 2014_Greenland_P3: "Northeast Grid 06" 20140515_02_005: 11:23:12.5 to 11:25:45.9 GPS

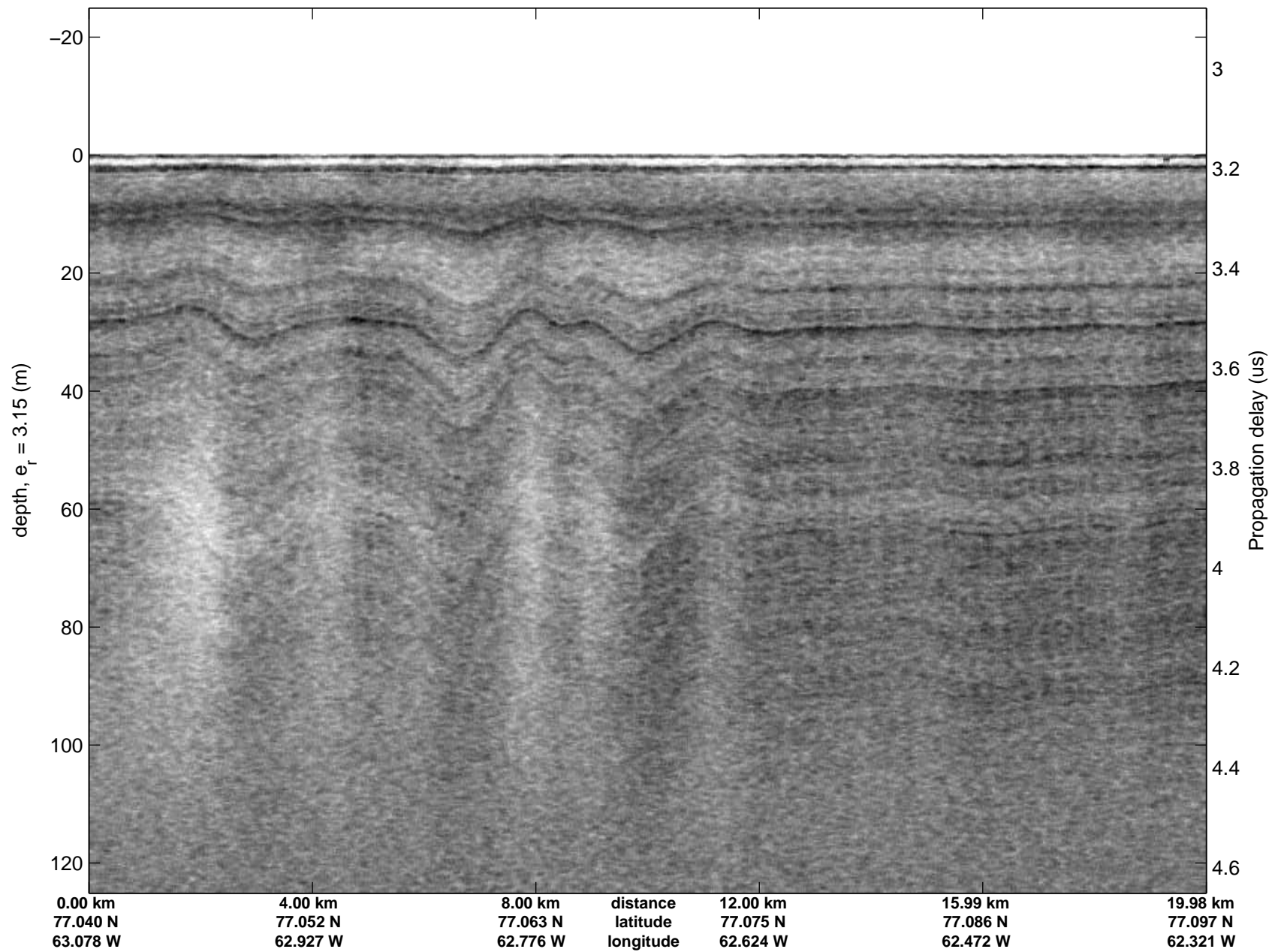


accum2 2014_Greenland_P3: "Northeast Grid 06" 20140515_02_005: 11:23:12.5 to 11:25:45.9 GPS

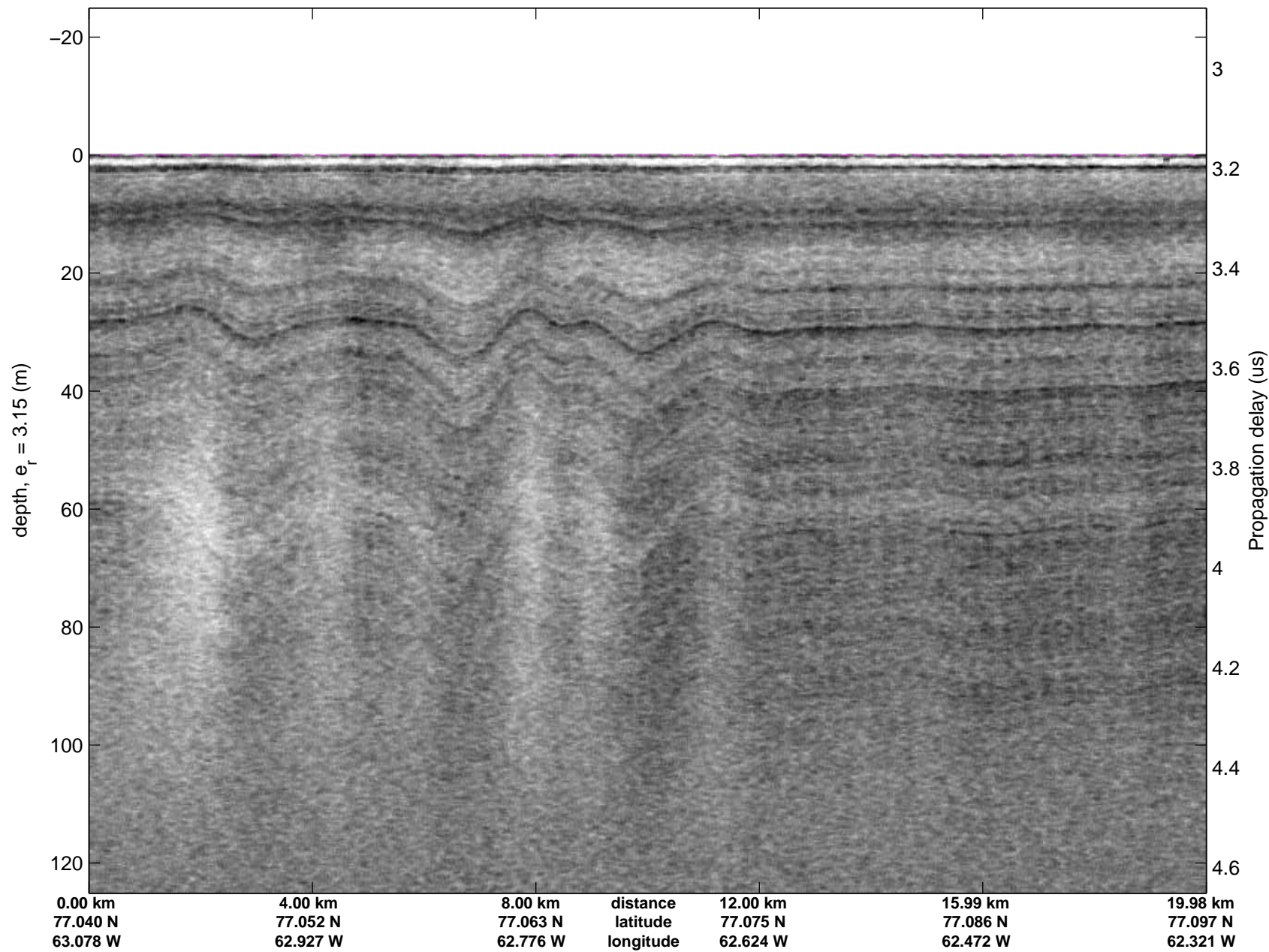


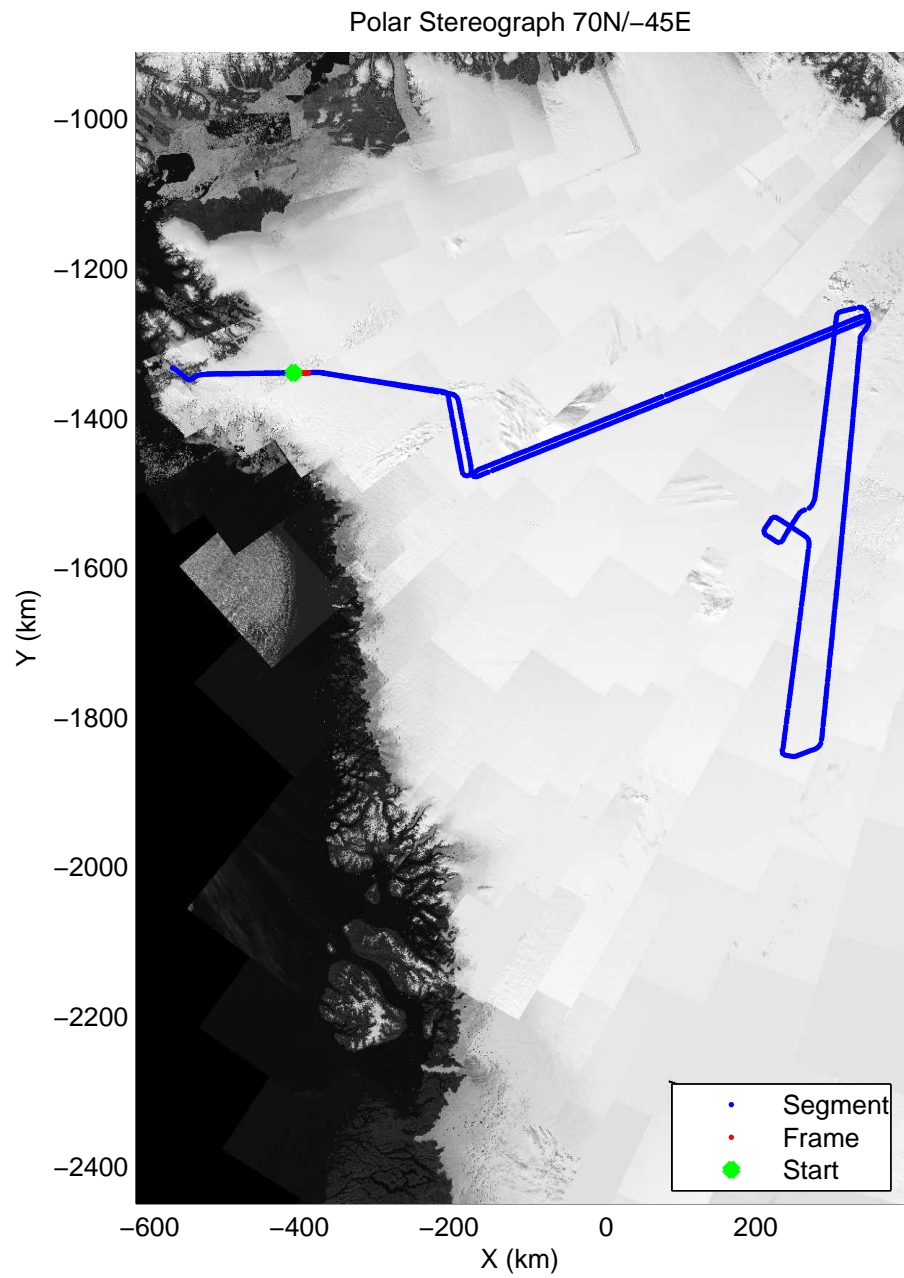



accum2 2014_Greenland_P3: "Northeast Grid 06" 20140515_02_006: 11:25:46.1 to 11:28:20.8 GPS

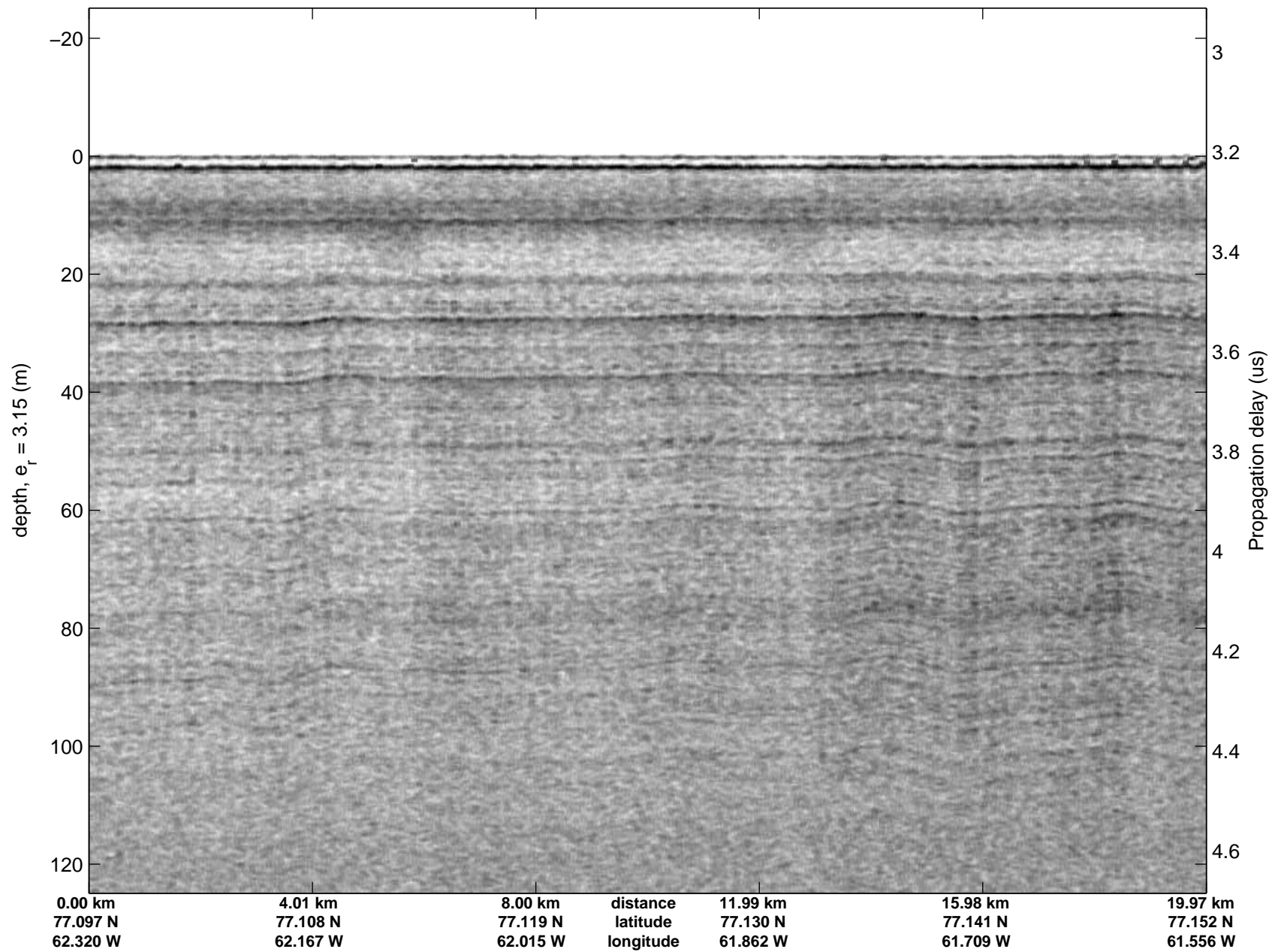


accum2 2014_Greenland_P3: "Northeast Grid 06" 20140515_02_006: 11:25:46.1 to 11:28:20.8 GPS

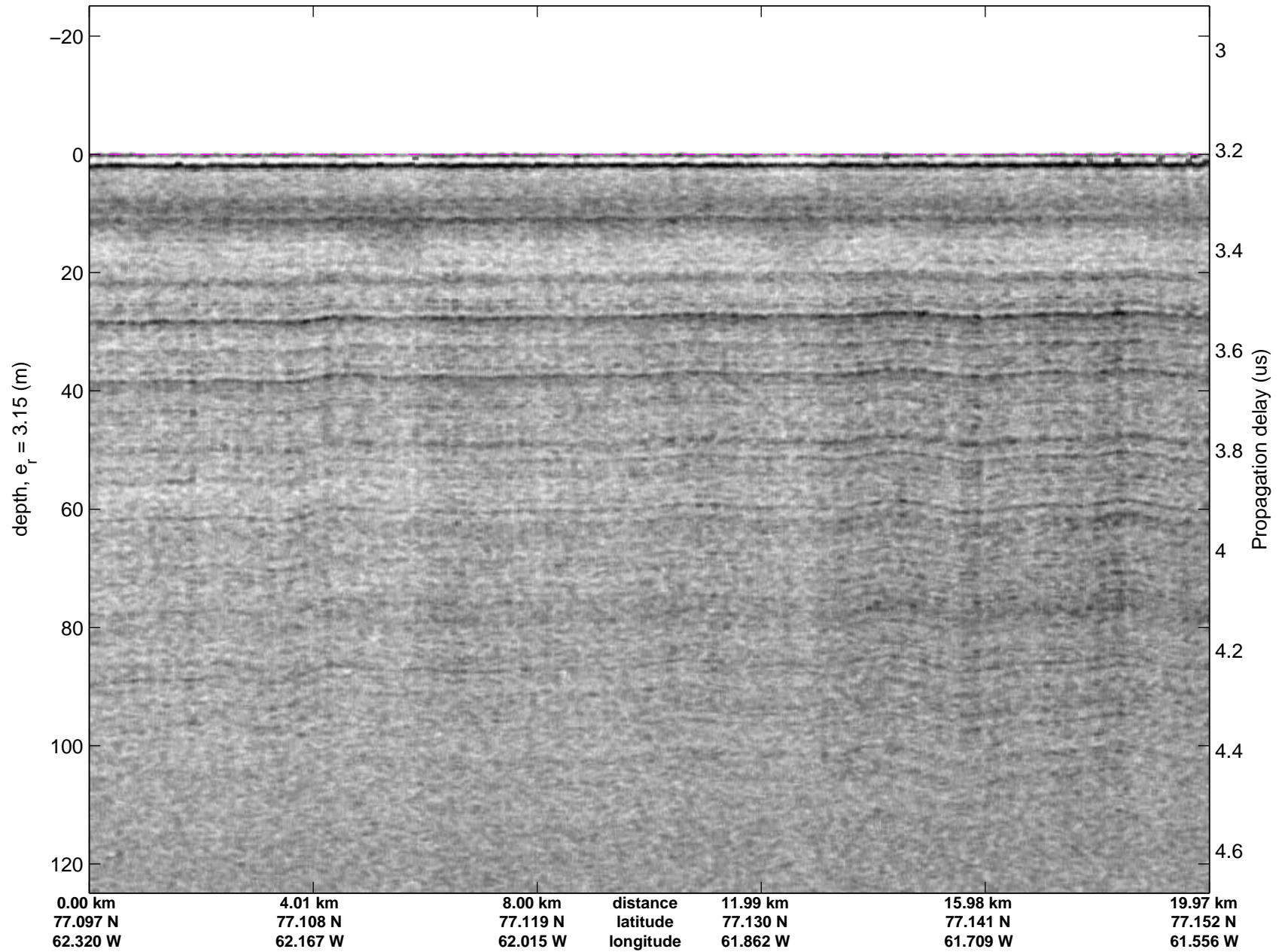


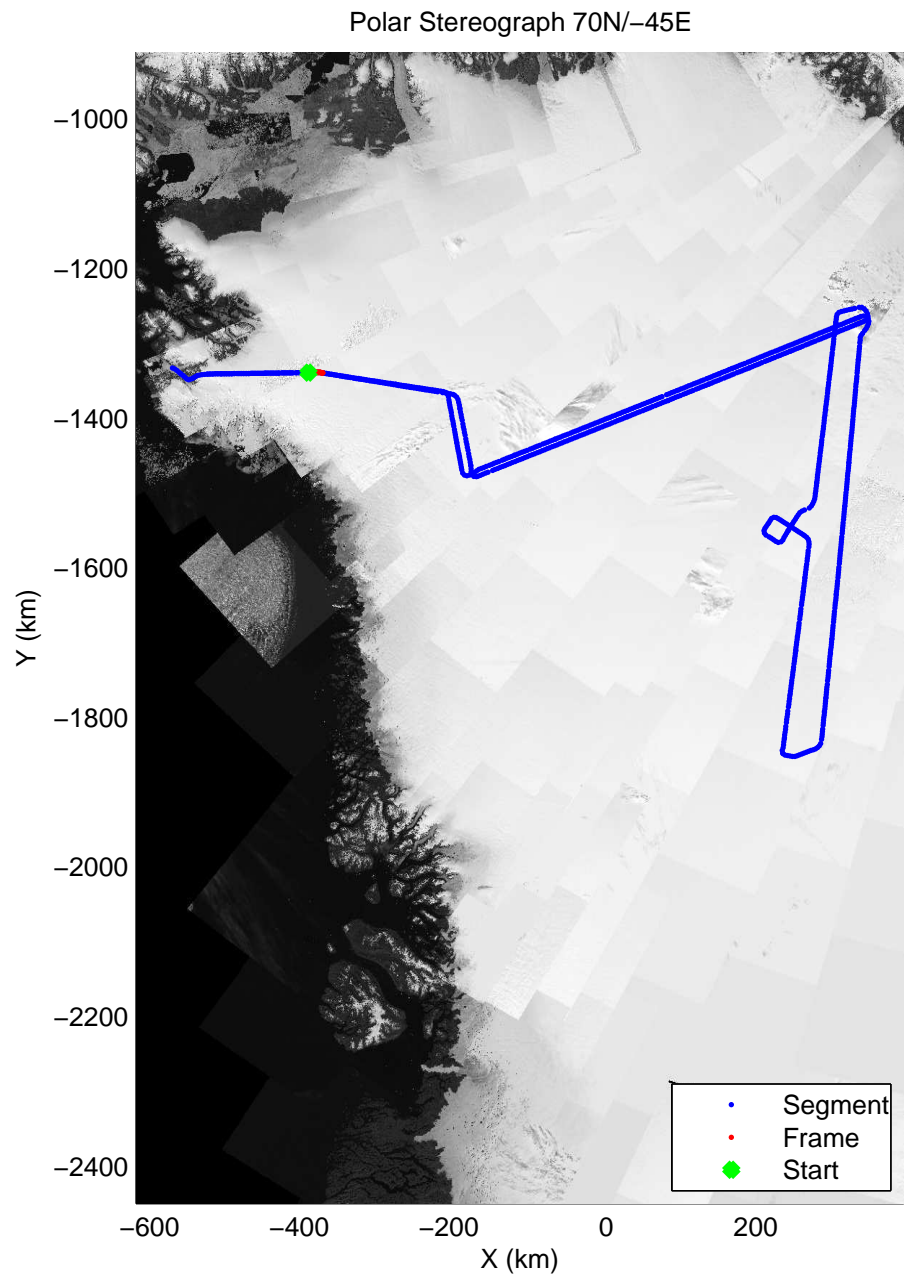



accum2 2014_Greenland_P3: "Northeast Grid 06" 20140515_02_007: 11:28:20.9 to 11:30:55.7 GPS




accum2 2014_Greenland_P3: "Northeast Grid 06" 20140515_02_007: 11:28:20.9 to 11:30:55.7 GPS





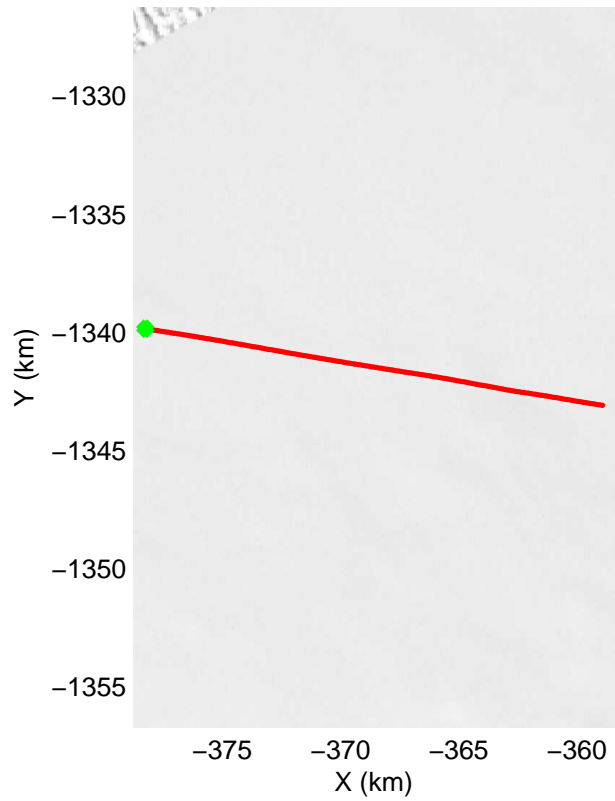
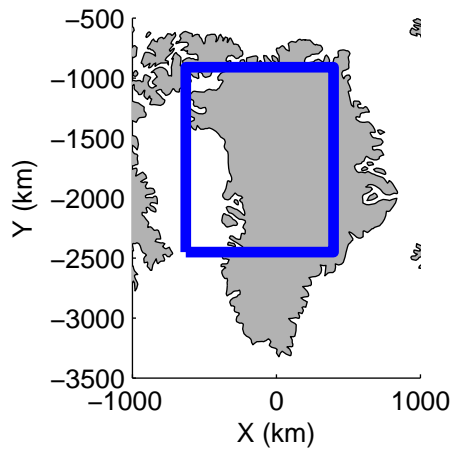


accum2 2014_Greenland_P3: "Northeast Grid 06" 20140515_02_008: 11:30:55.9 to 11:33:29.4 GPS

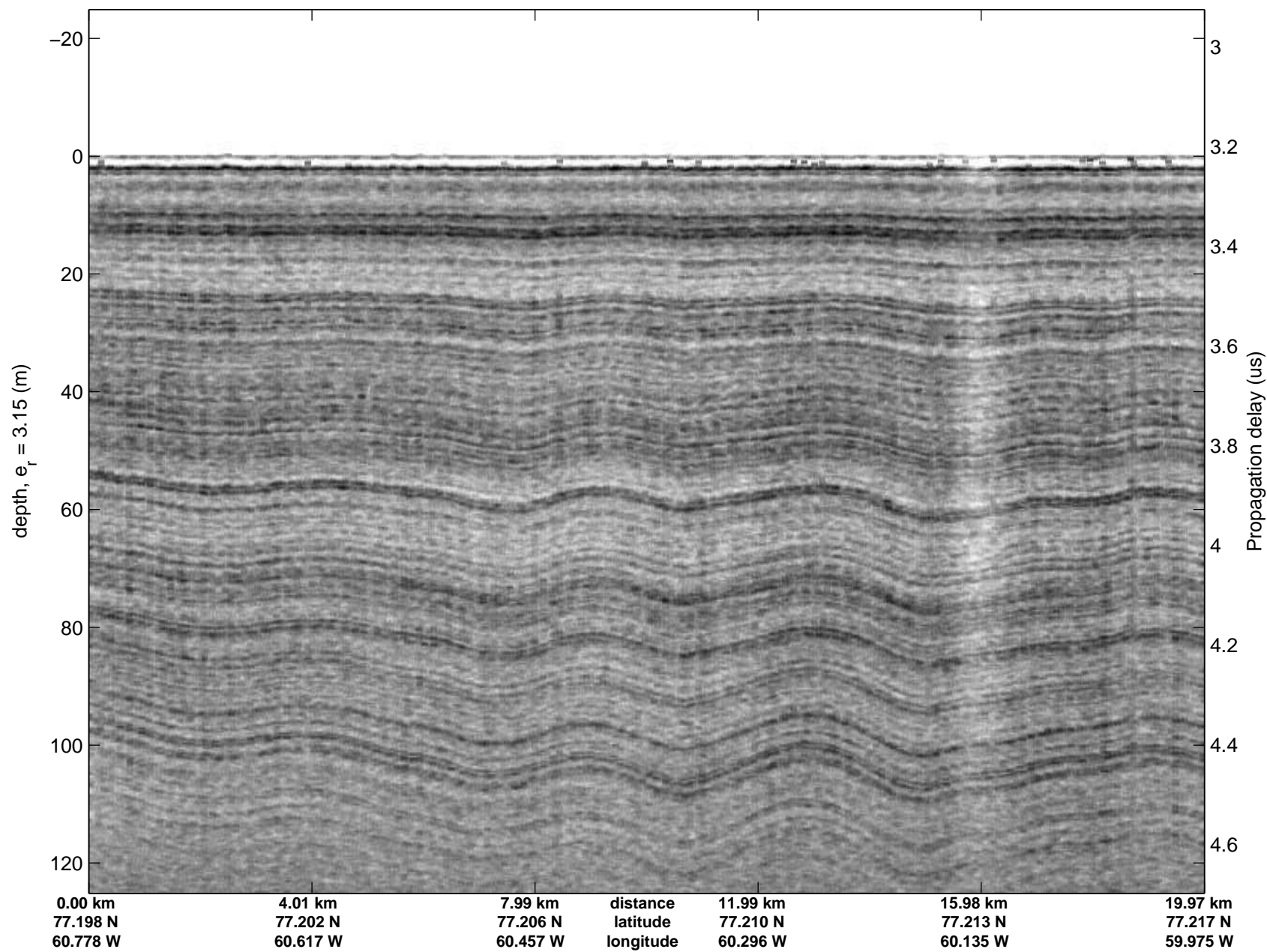


accum2 2014_Greenland_P3: "Northeast Grid 06" 20140515_02_008: 11:30:55.9 to 11:33:29.4 GPS

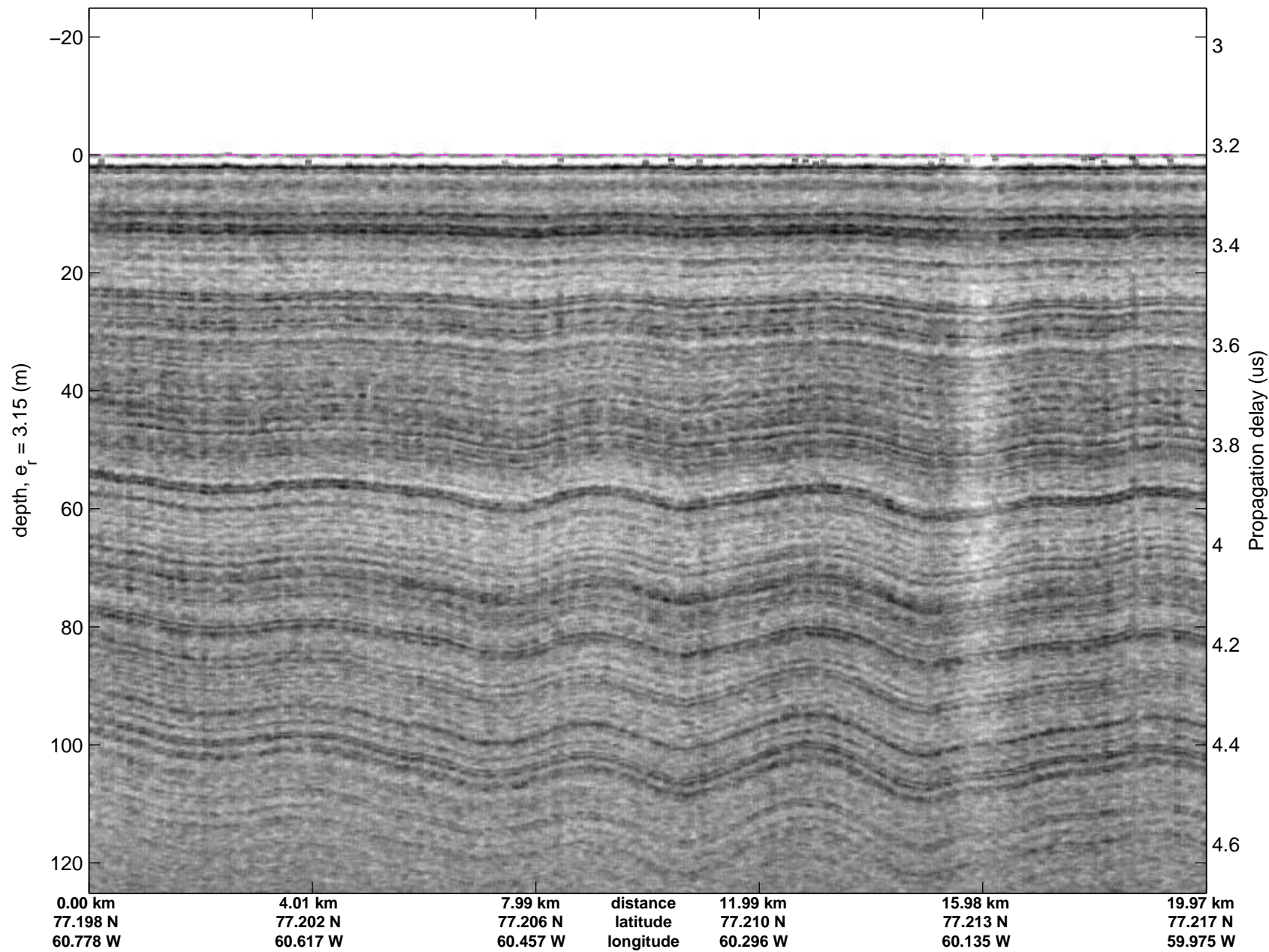


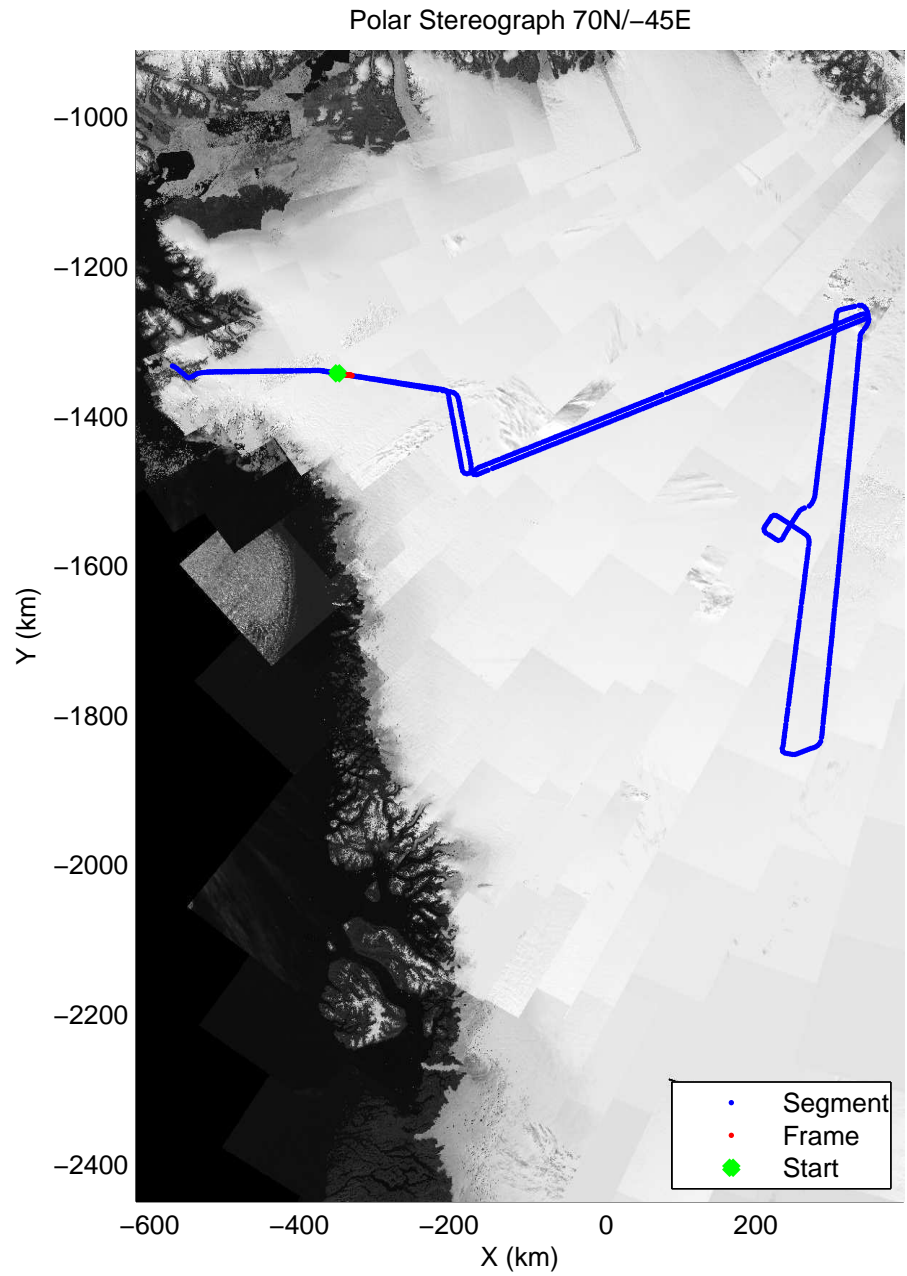
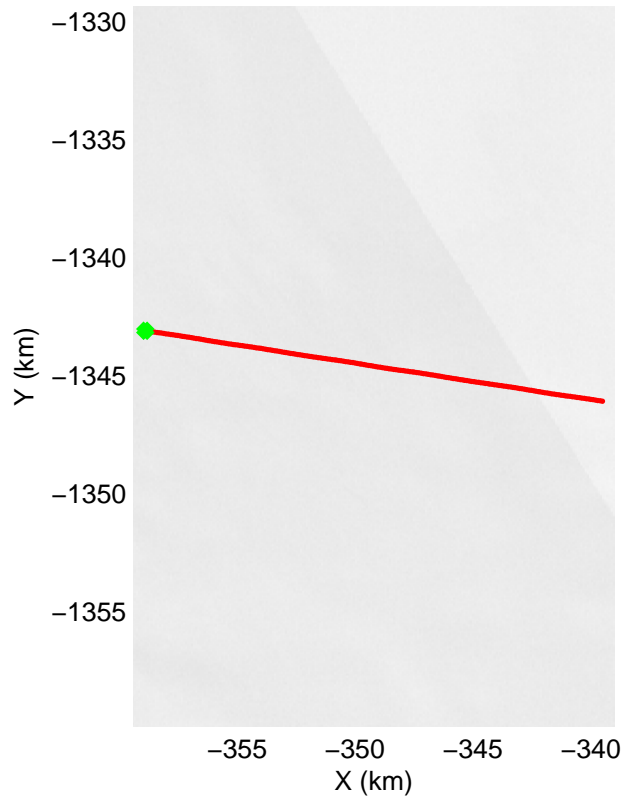
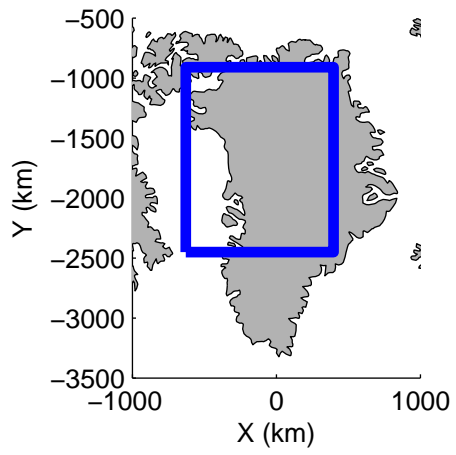


accum2 2014_Greenland_P3: "Northeast Grid 06" 20140515_02_009: 11:33:29.6 to 11:36:00.9 GPS

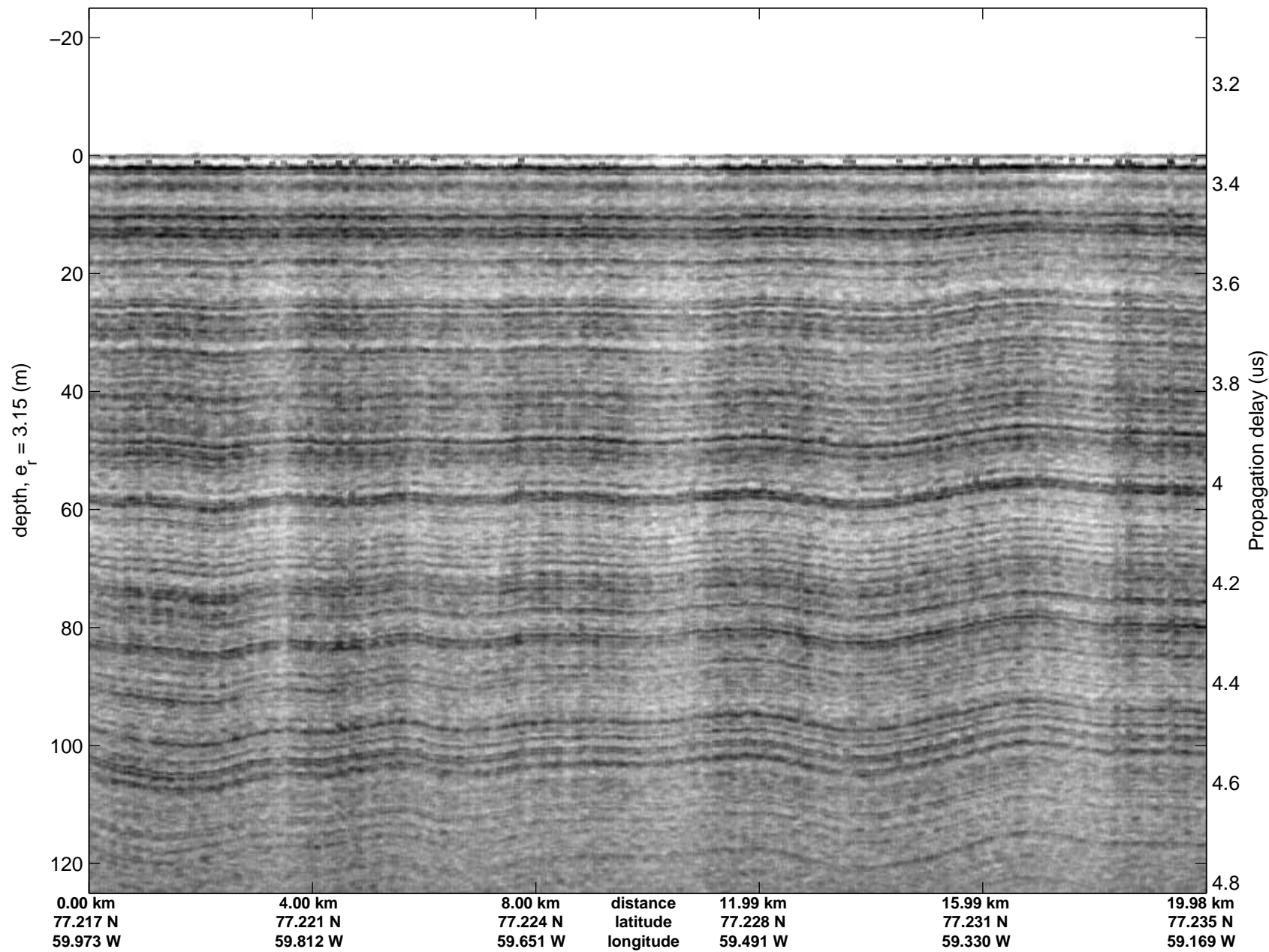


accum2 2014_Greenland_P3: "Northeast Grid 06" 20140515_02_009: 11:33:29.6 to 11:36:00.9 GPS

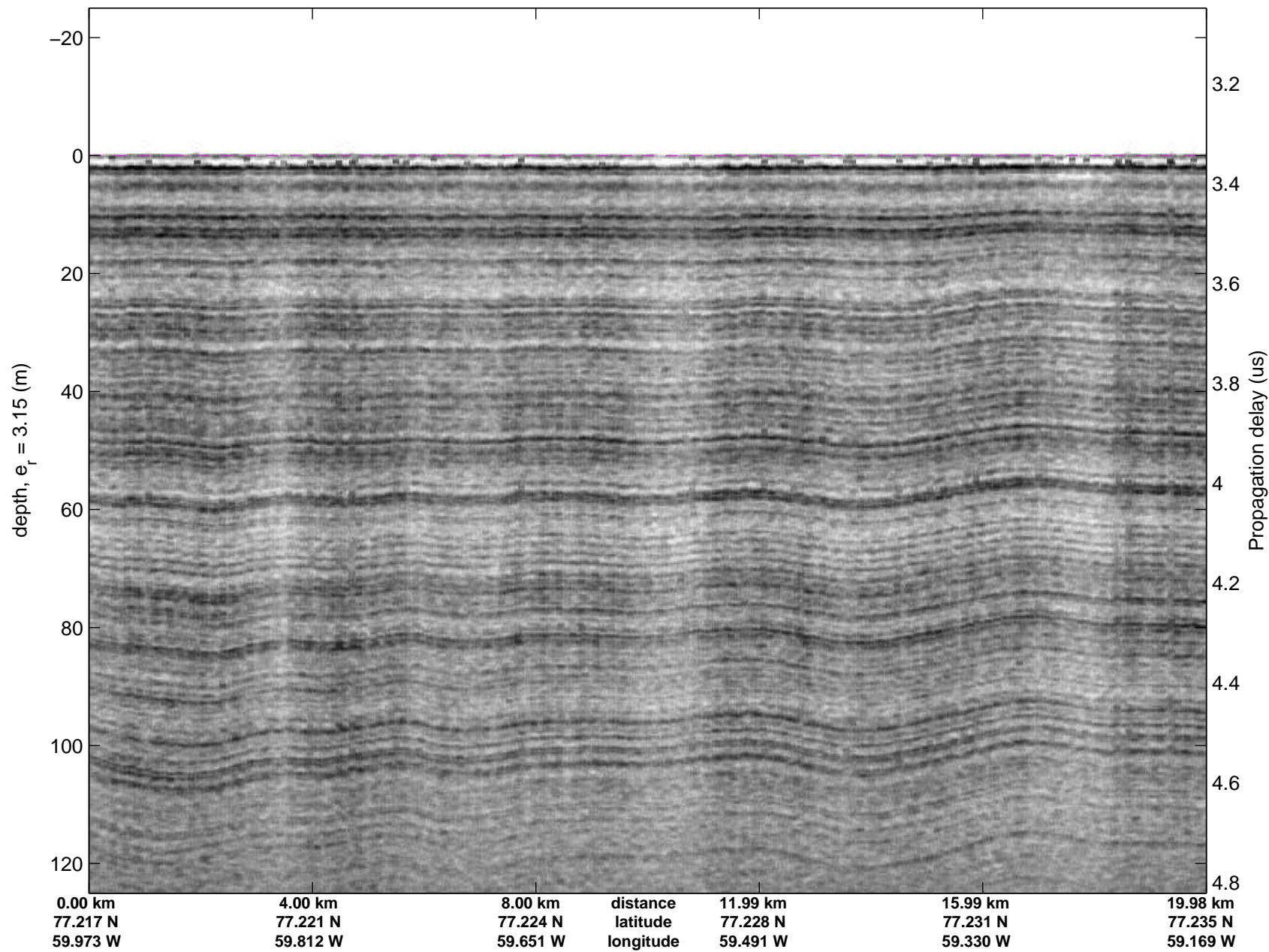


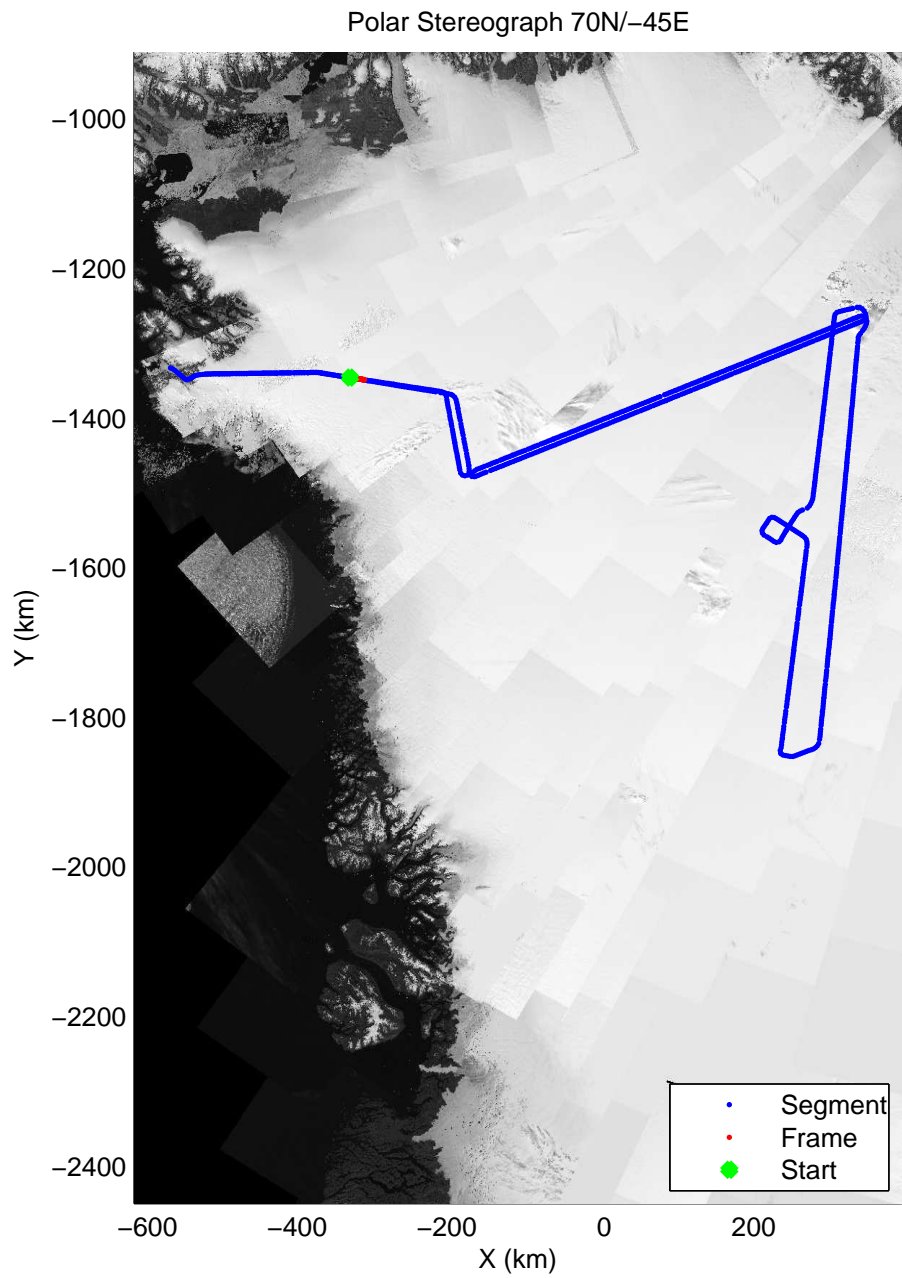


accum2 2014_Greenland_P3: "Northeast Grid 06" 20140515_02_010: 11:36:01.1 to 11:38:31.7 GPS

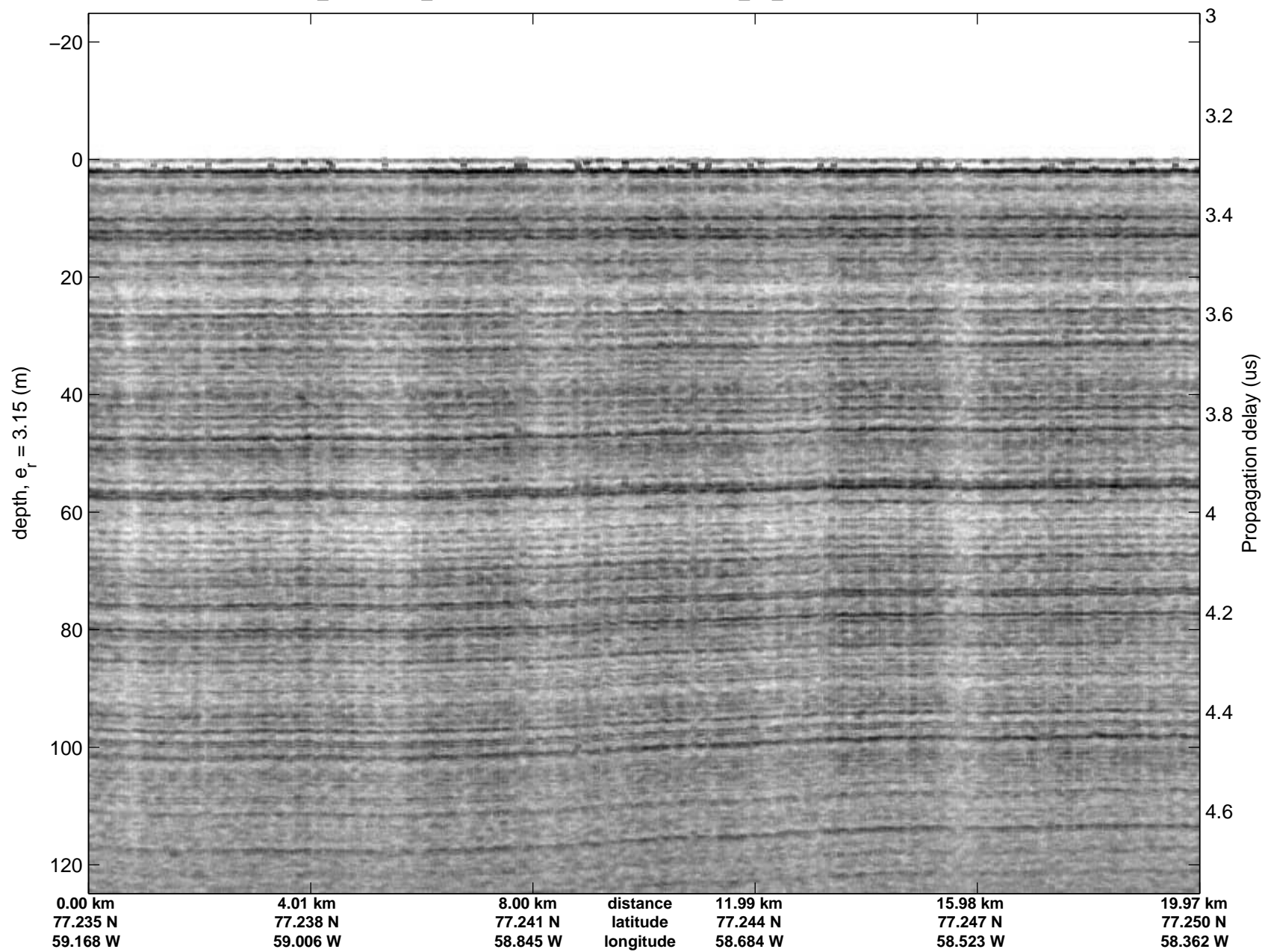


accum2 2014_Greenland_P3: "Northeast Grid 06" 20140515_02_010: 11:36:01.1 to 11:38:31.7 GPS

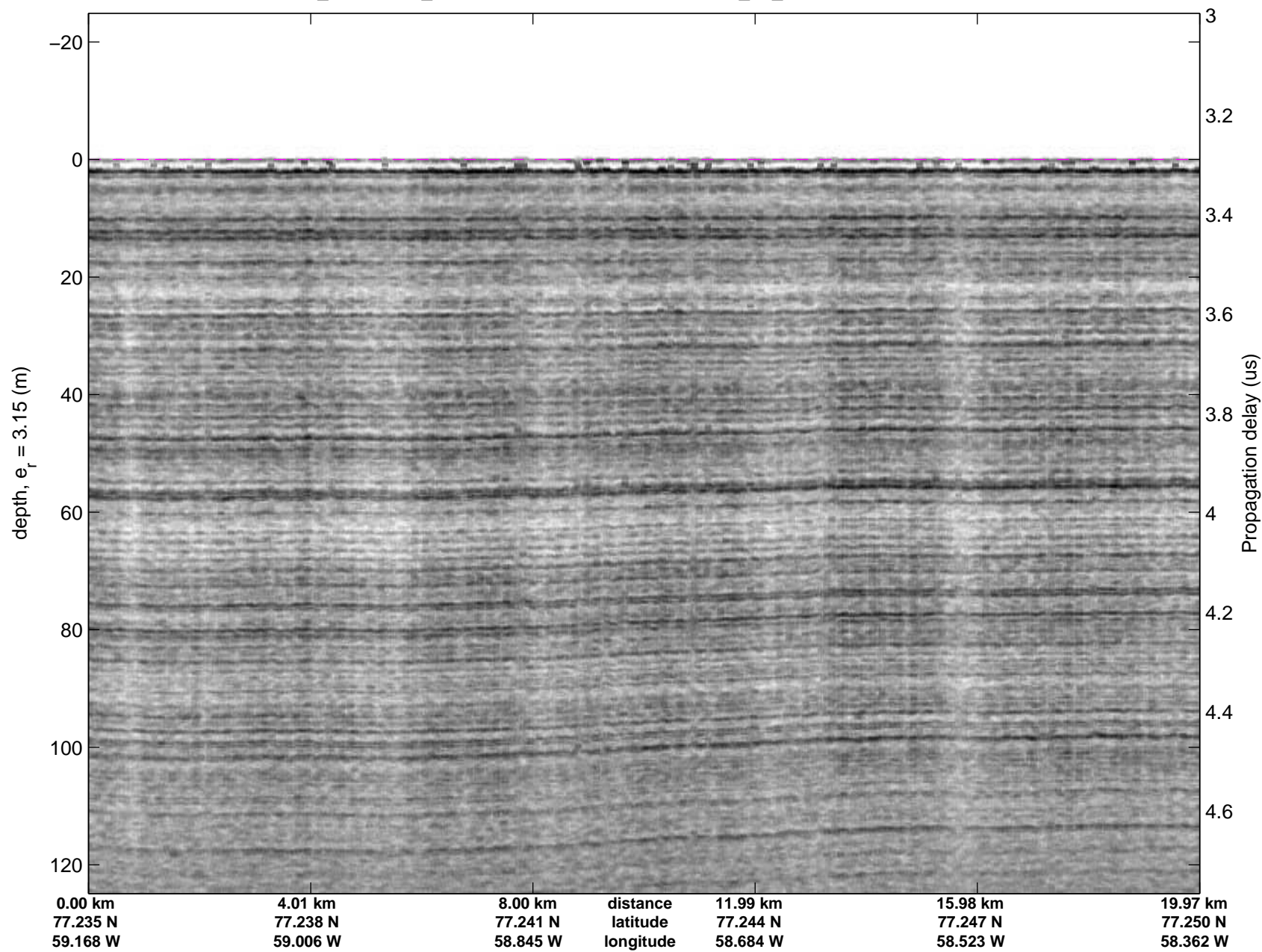


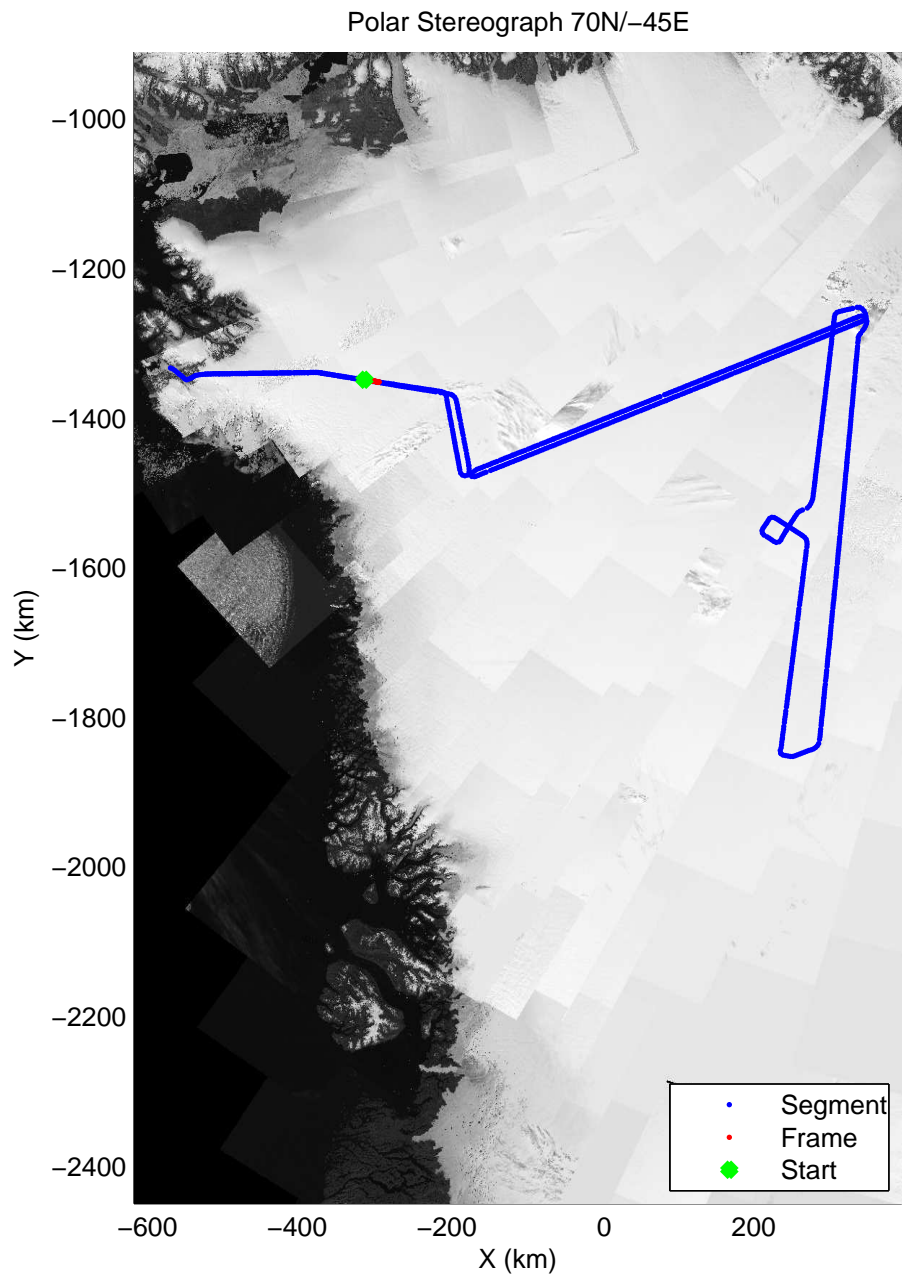
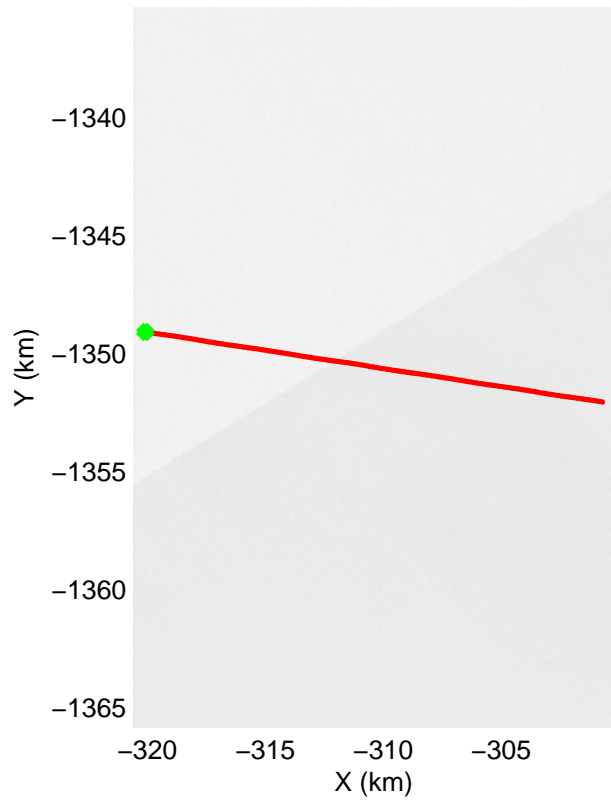
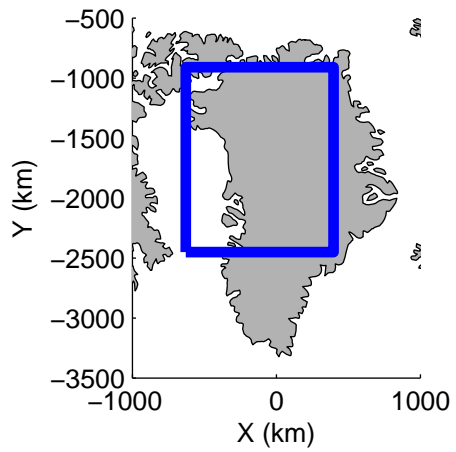


accum2 2014_Greenland_P3: "Northeast Grid 06" 20140515_02_011: 11:38:31.8 to 11:41:00.0 GPS

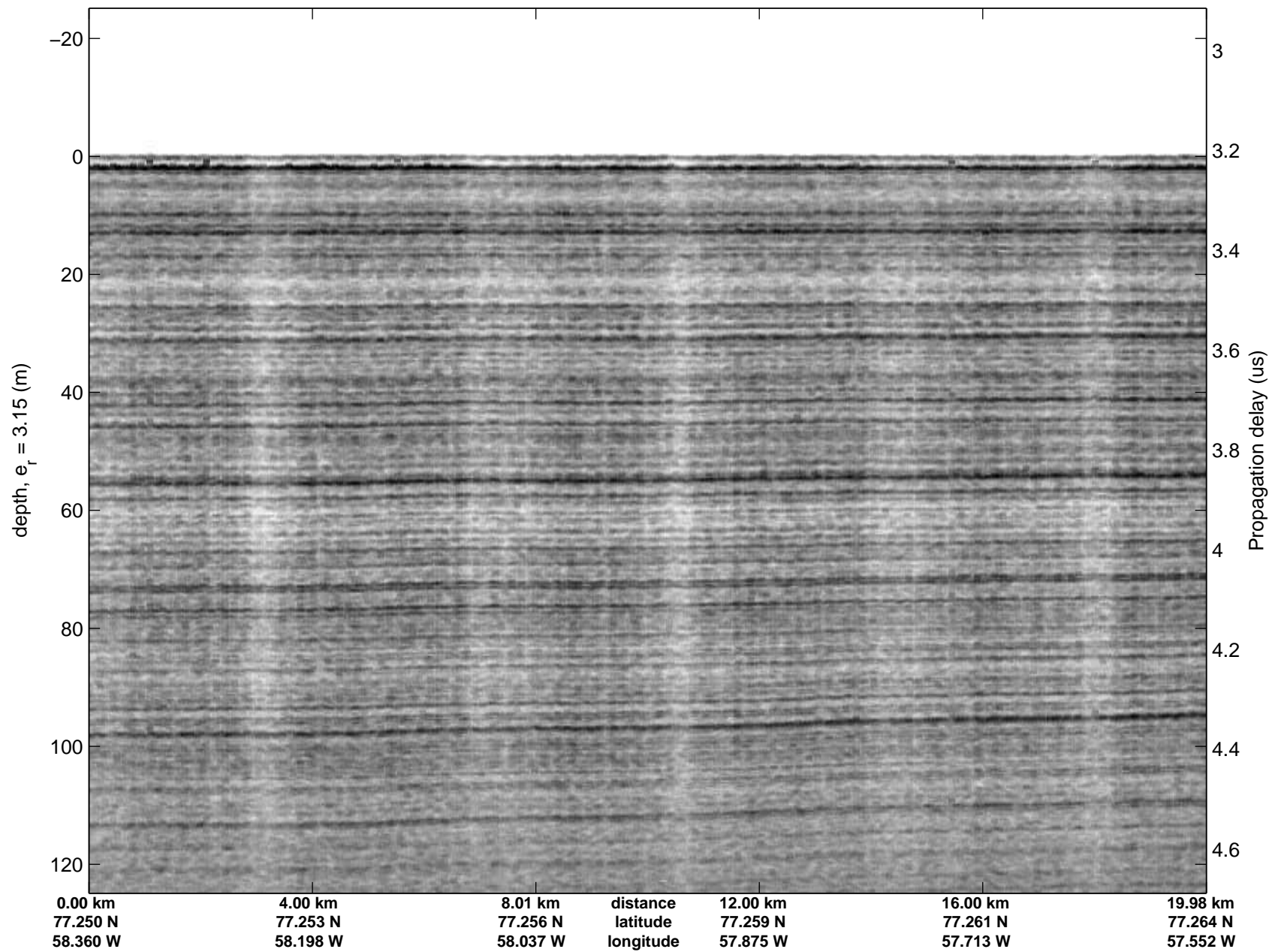


accum2 2014_Greenland_P3: "Northeast Grid 06" 20140515_02_011: 11:38:31.8 to 11:41:00.0 GPS

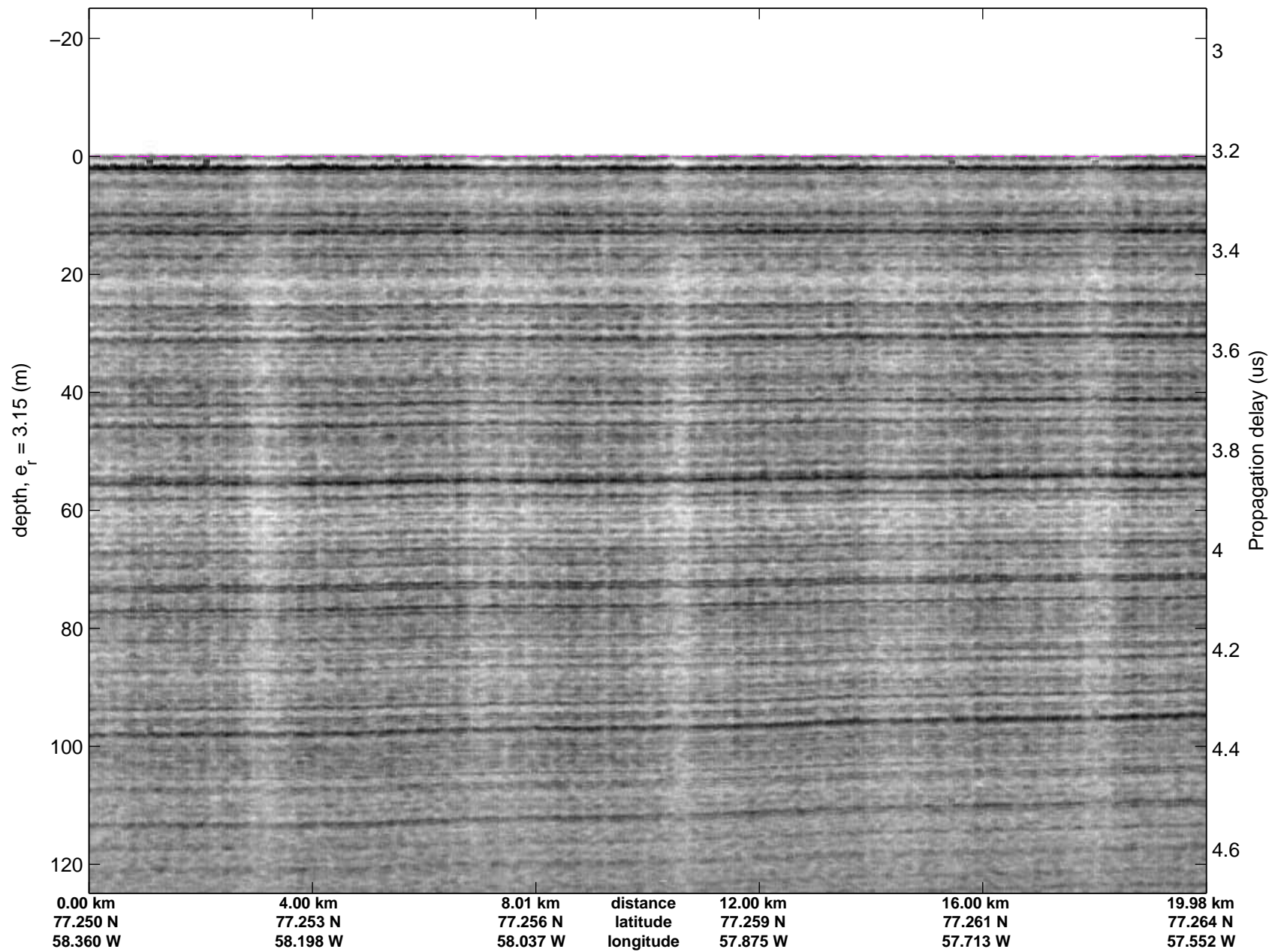


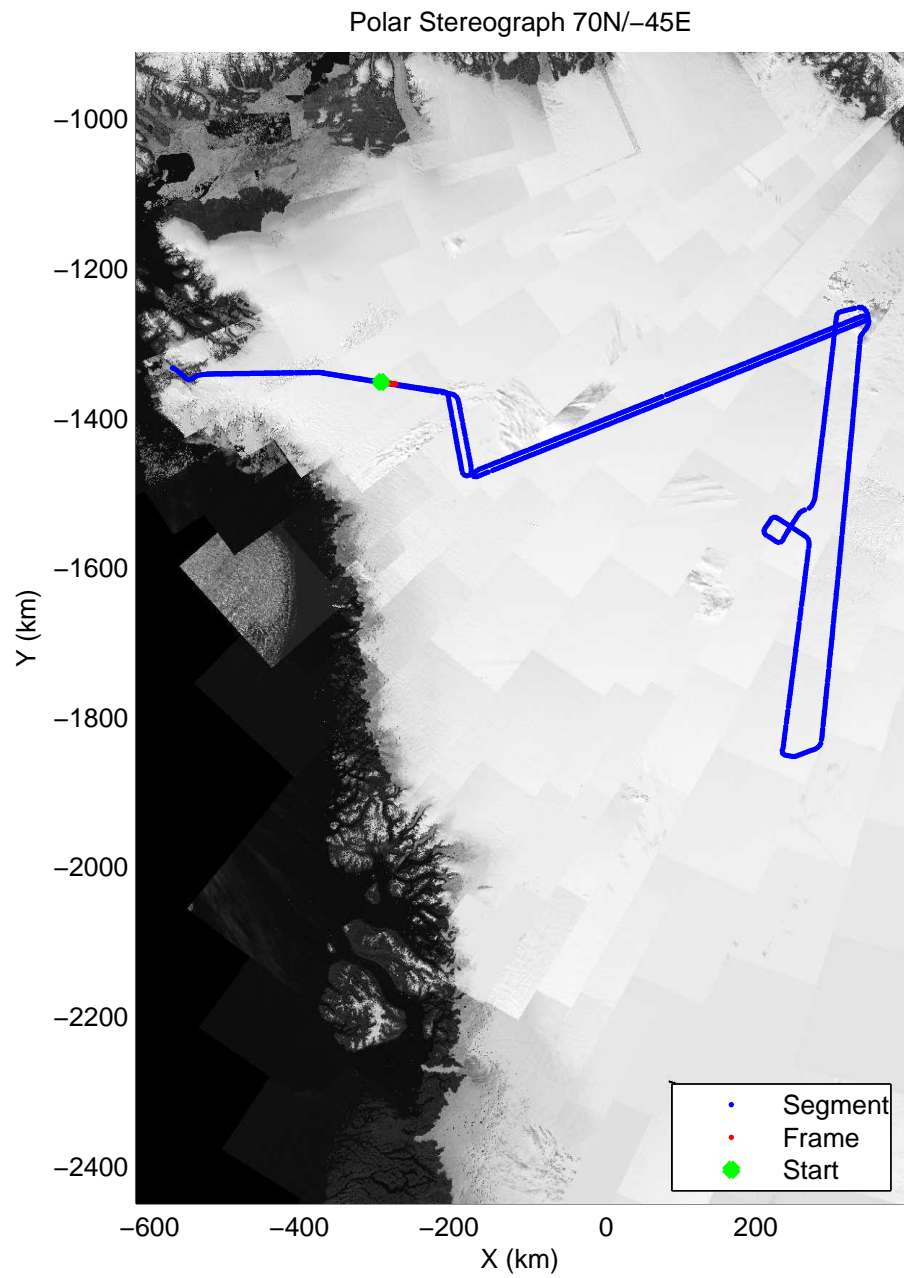


accum2 2014_Greenland_P3: "Northeast Grid 06" 20140515_02_012: 11:41:00.3 to 11:43:28.6 GPS

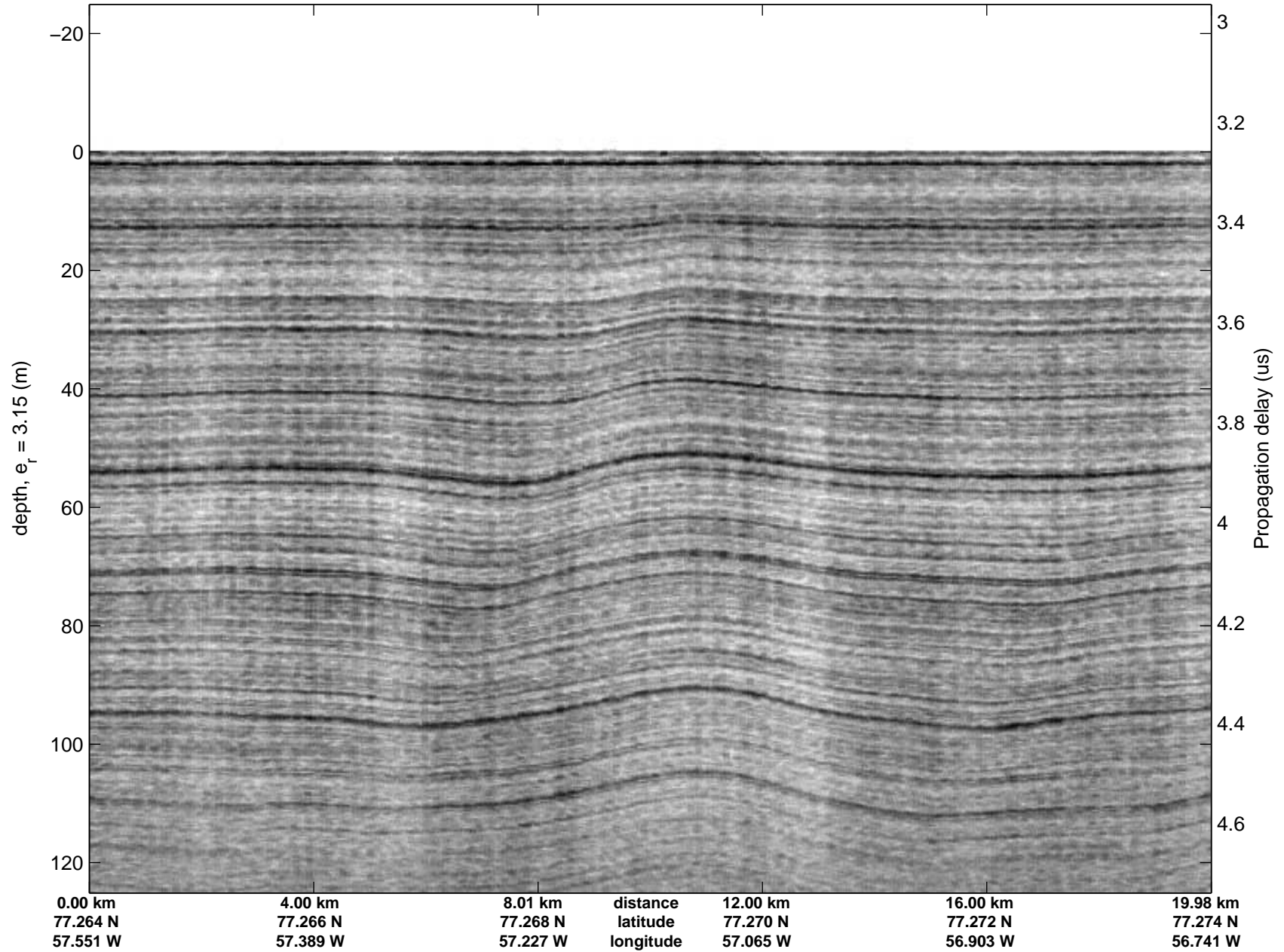


accum2 2014_Greenland_P3: "Northeast Grid 06" 20140515_02_012: 11:41:00.3 to 11:43:28.6 GPS

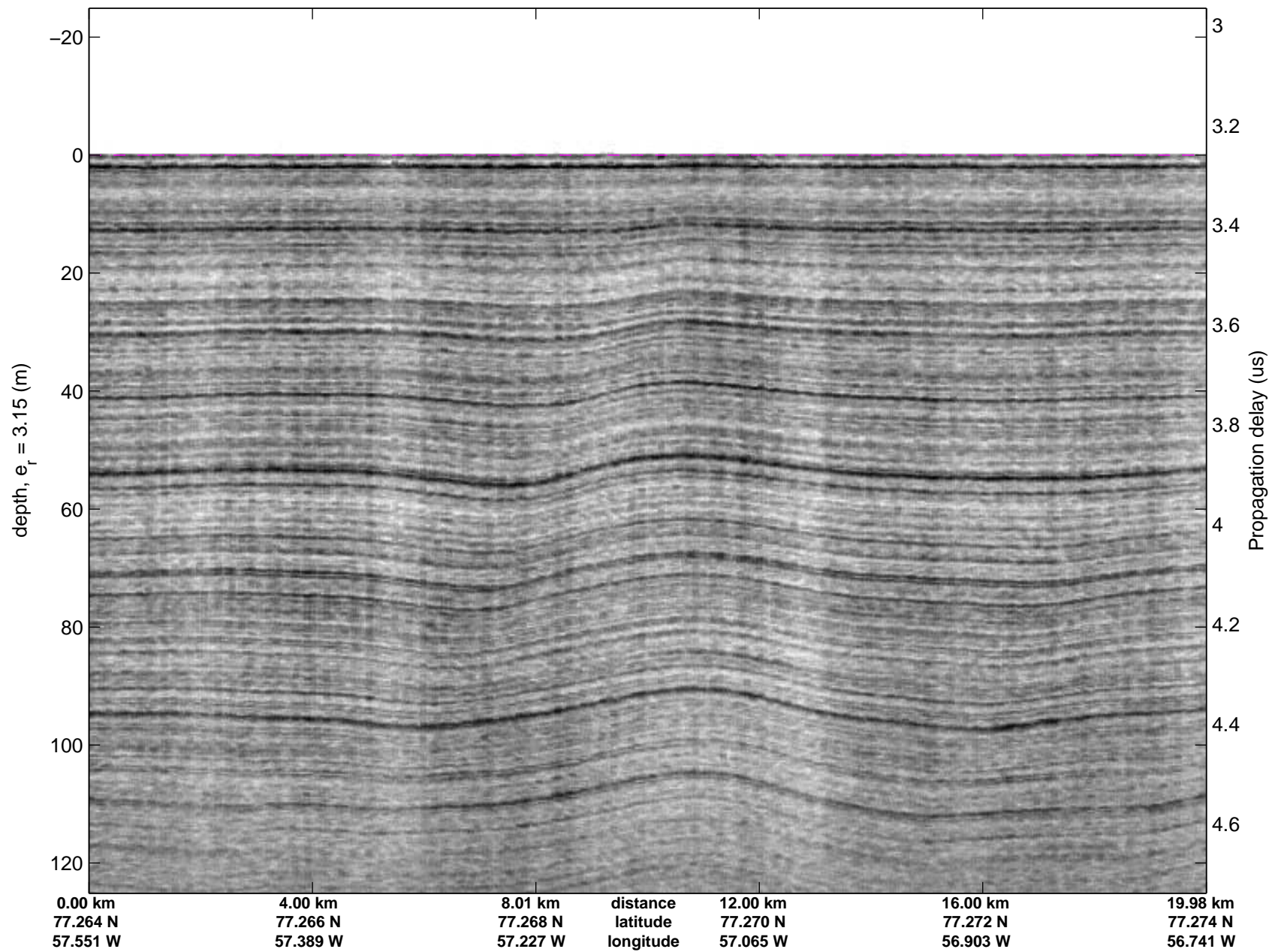


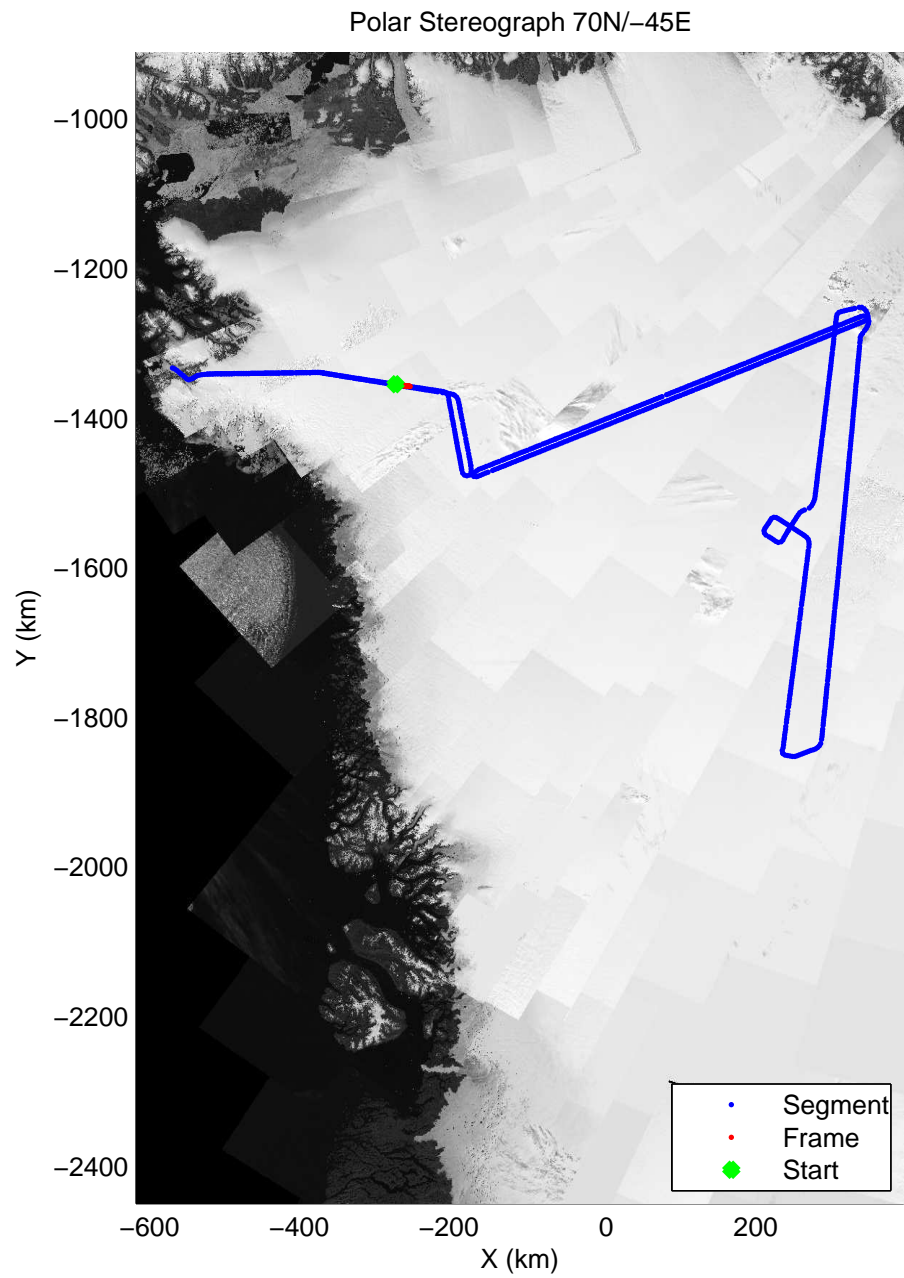
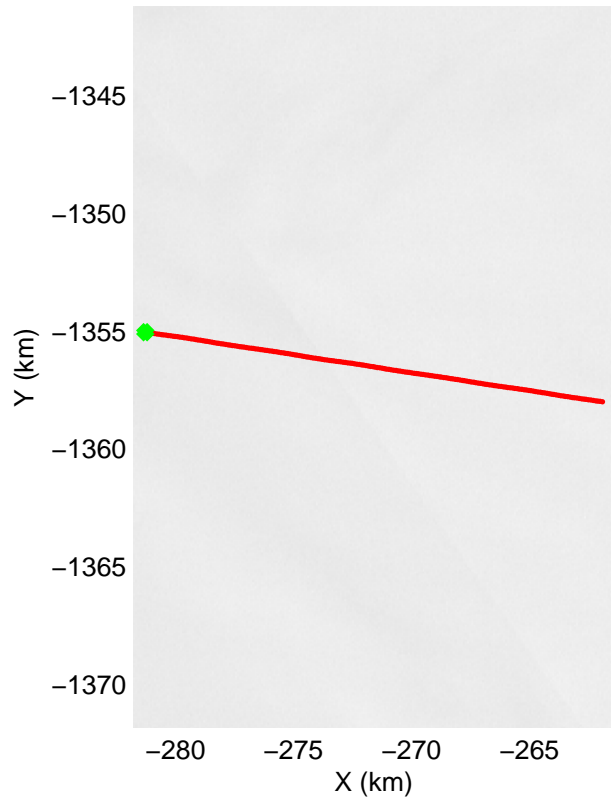


accum2 2014_Greenland_P3: "Northeast Grid 06" 20140515_02_013: 11:43:28.8 to 11:45:56.5 GPS

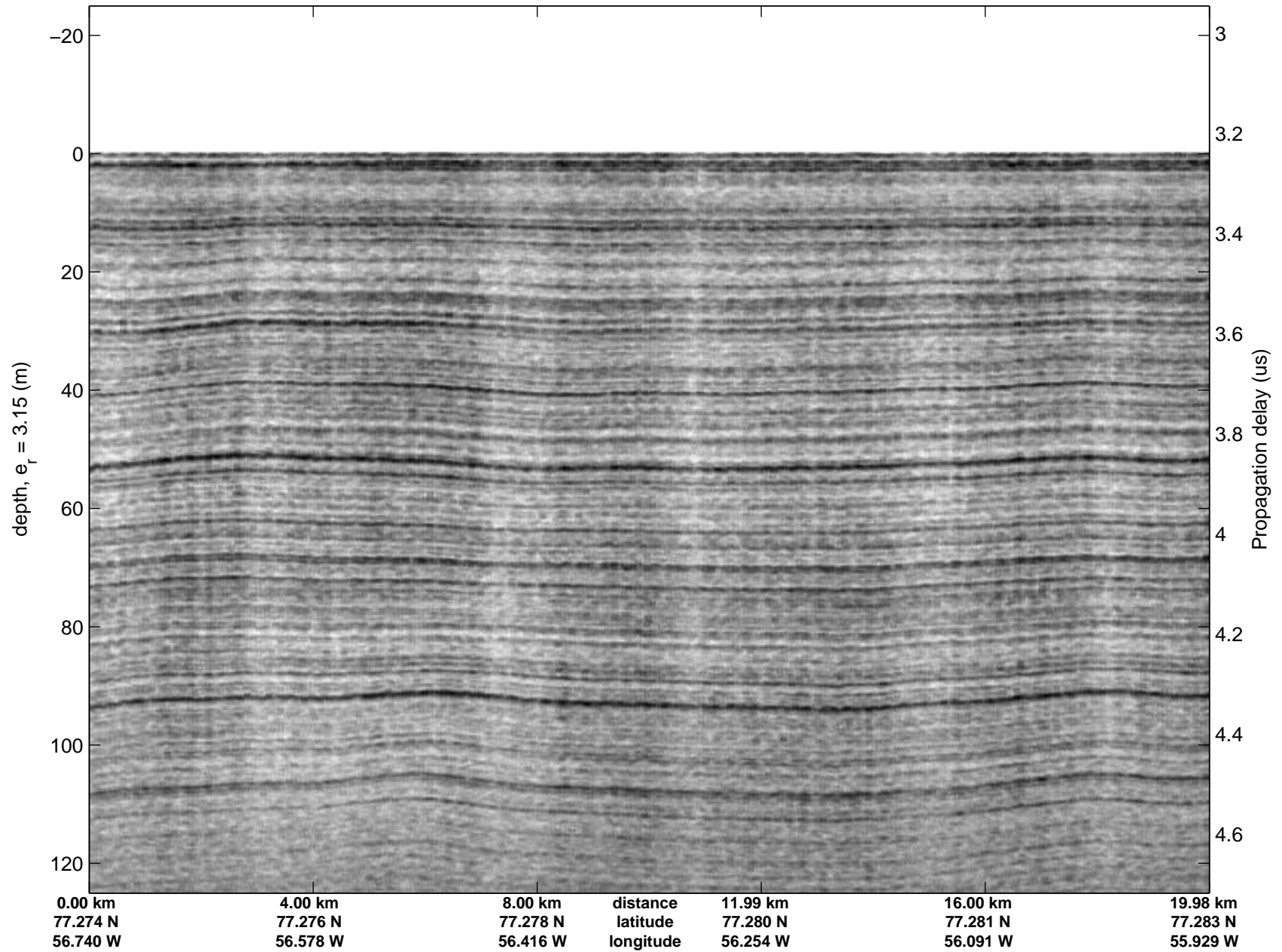


accum2 2014_Greenland_P3: "Northeast Grid 06" 20140515_02_013: 11:43:28.8 to 11:45:56.5 GPS

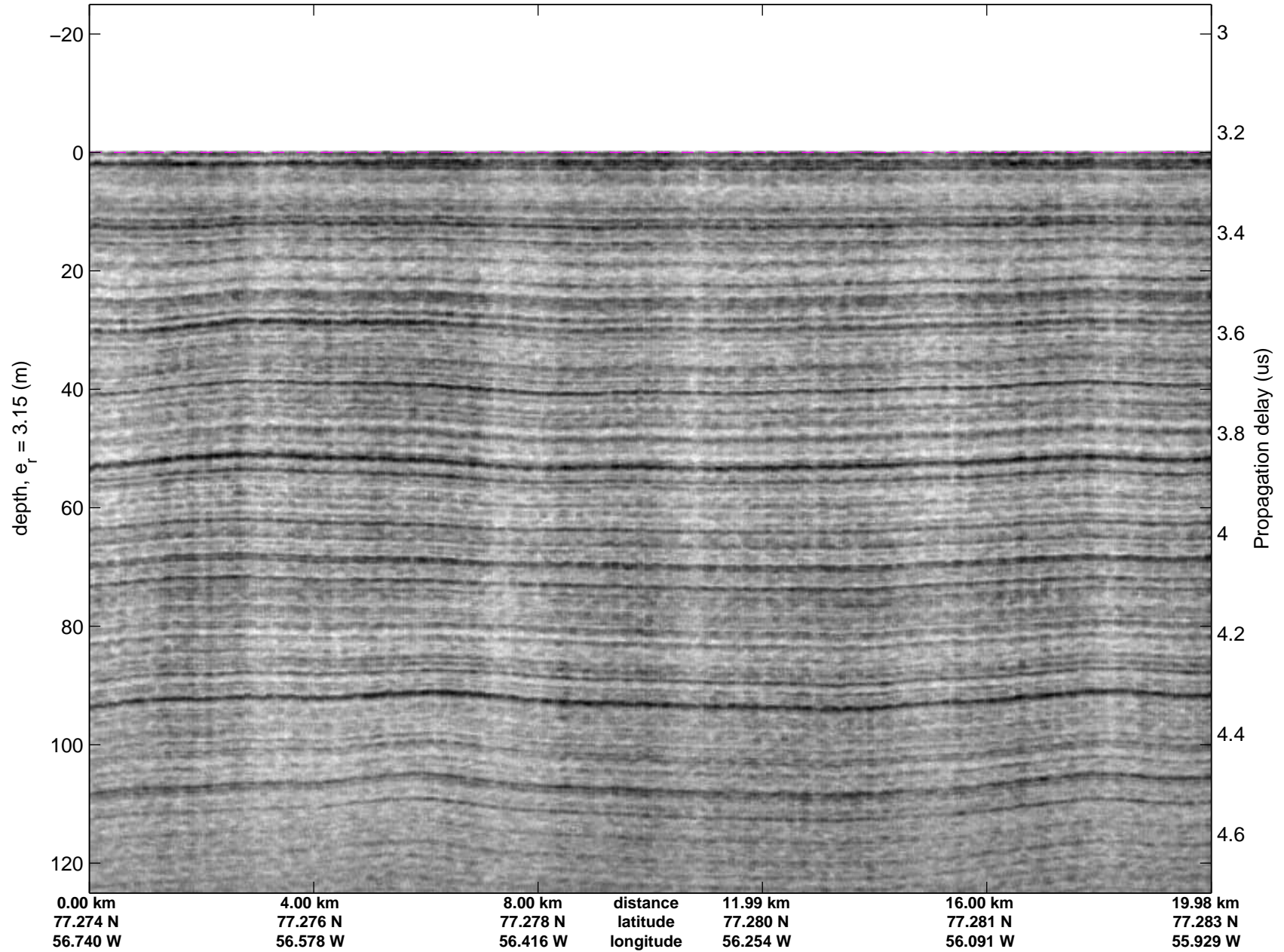


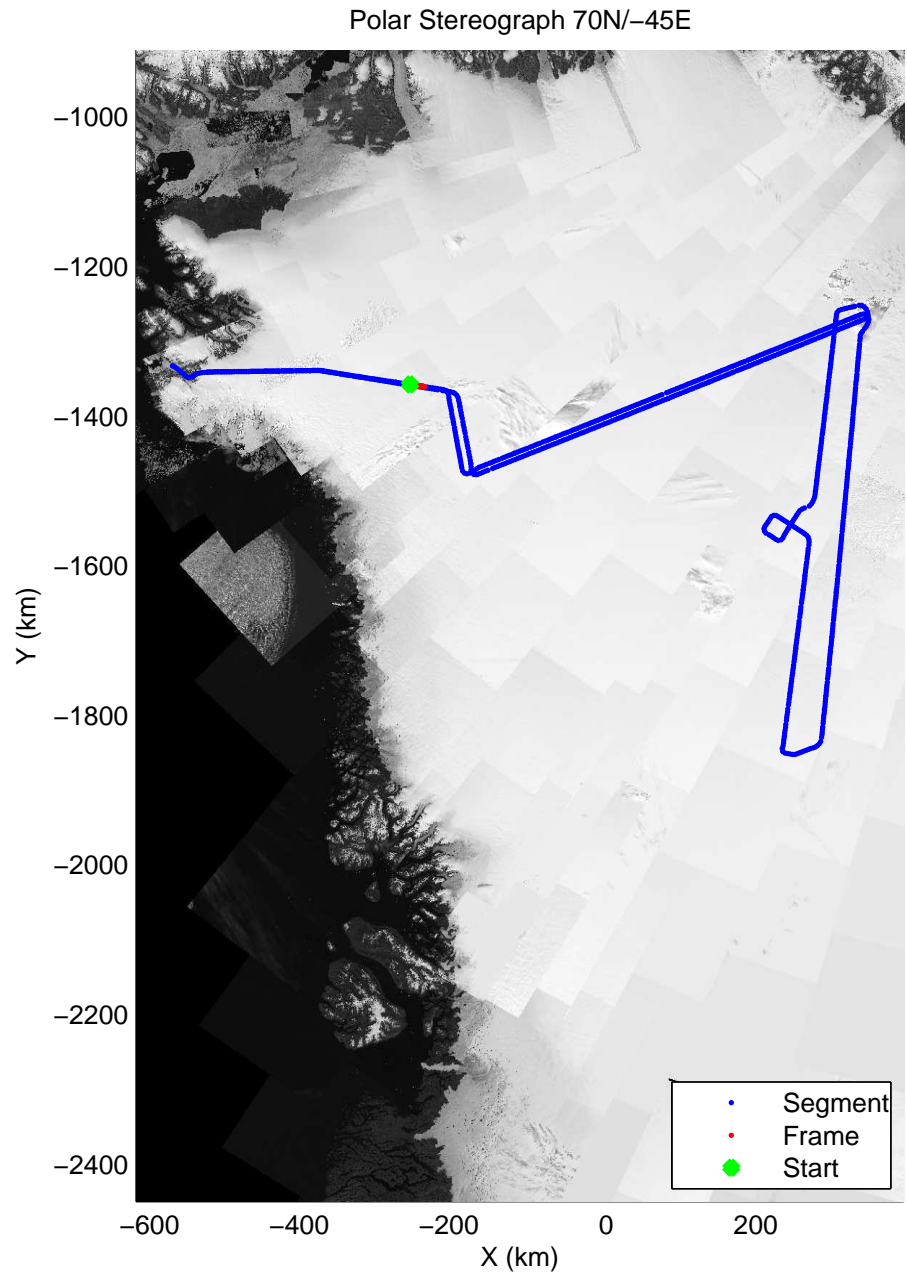
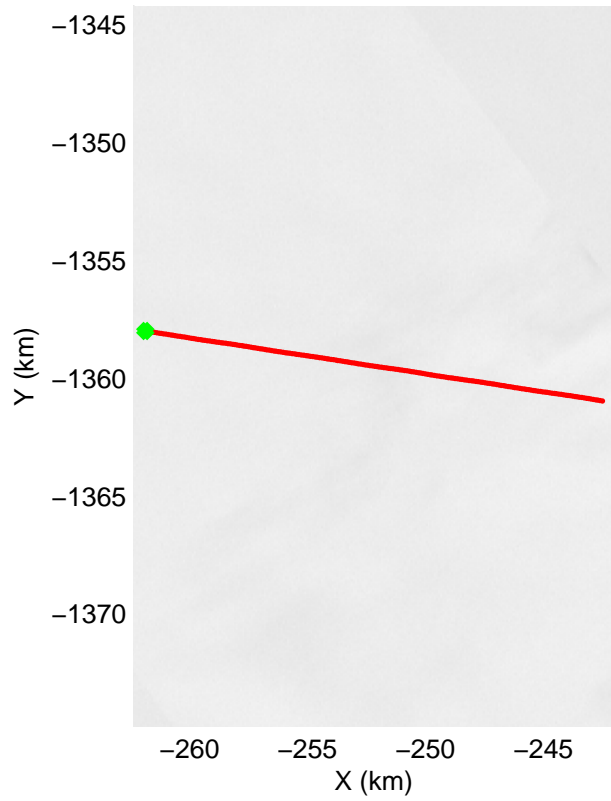
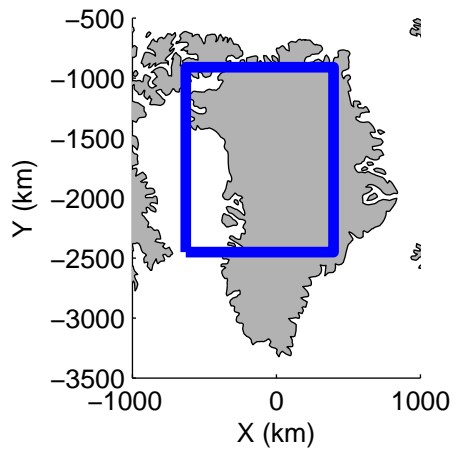


accum2 2014_Greenland_P3: "Northeast Grid 06" 20140515_02_014: 11:45:56.7 to 11:48:24.3 GPS

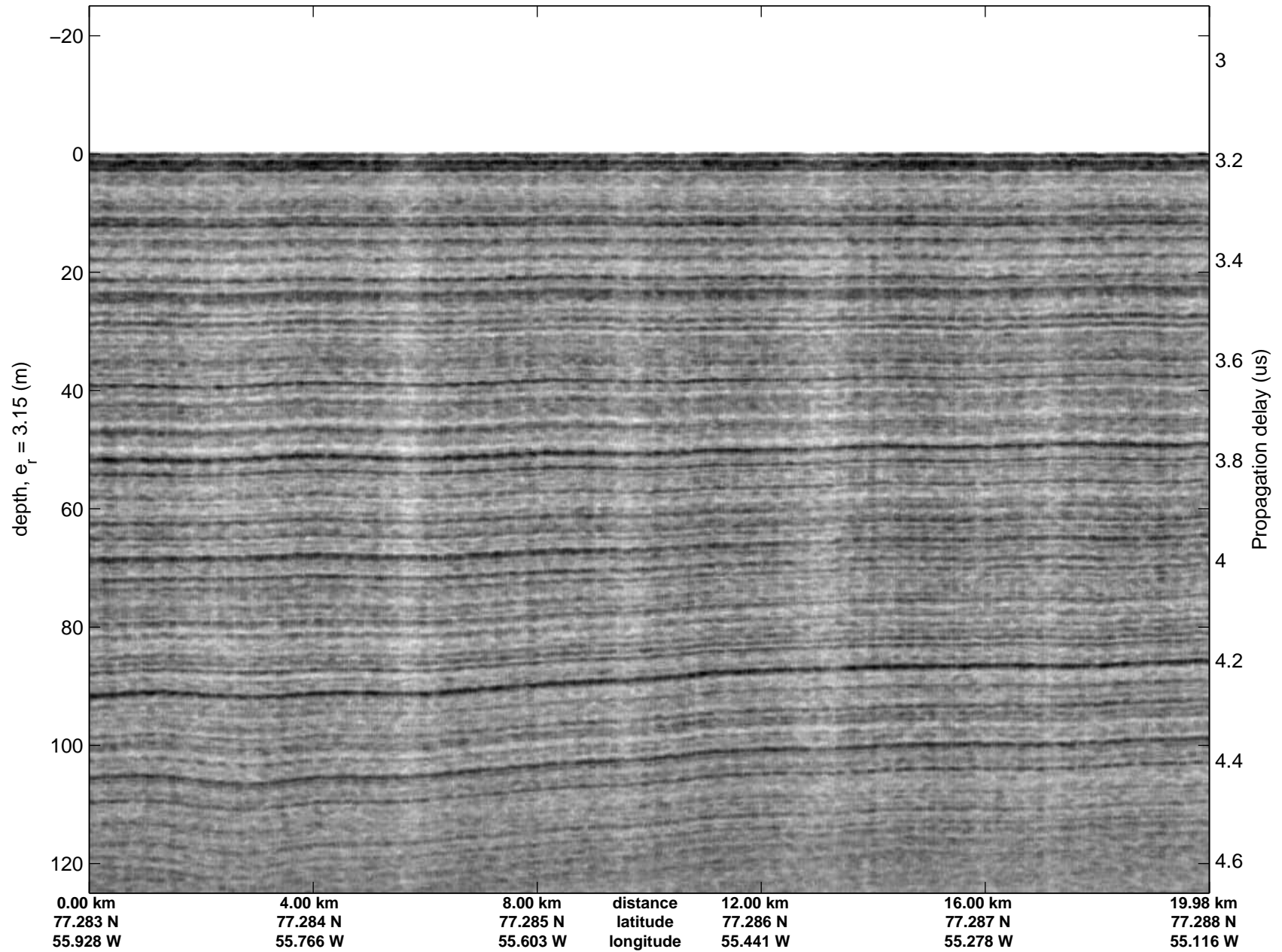


accum2 2014_Greenland_P3: "Northeast Grid 06" 20140515_02_014: 11:45:56.7 to 11:48:24.3 GPS

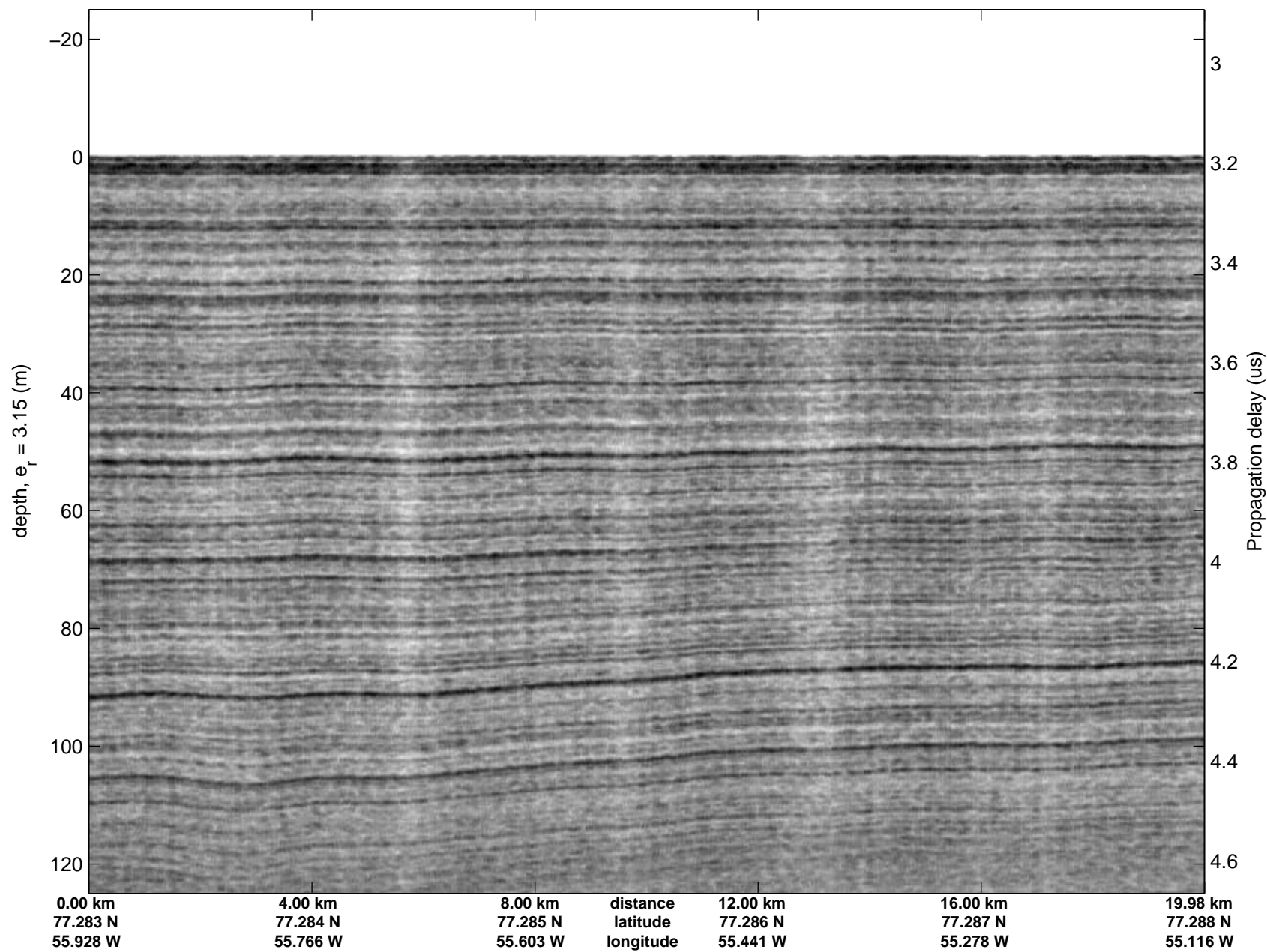


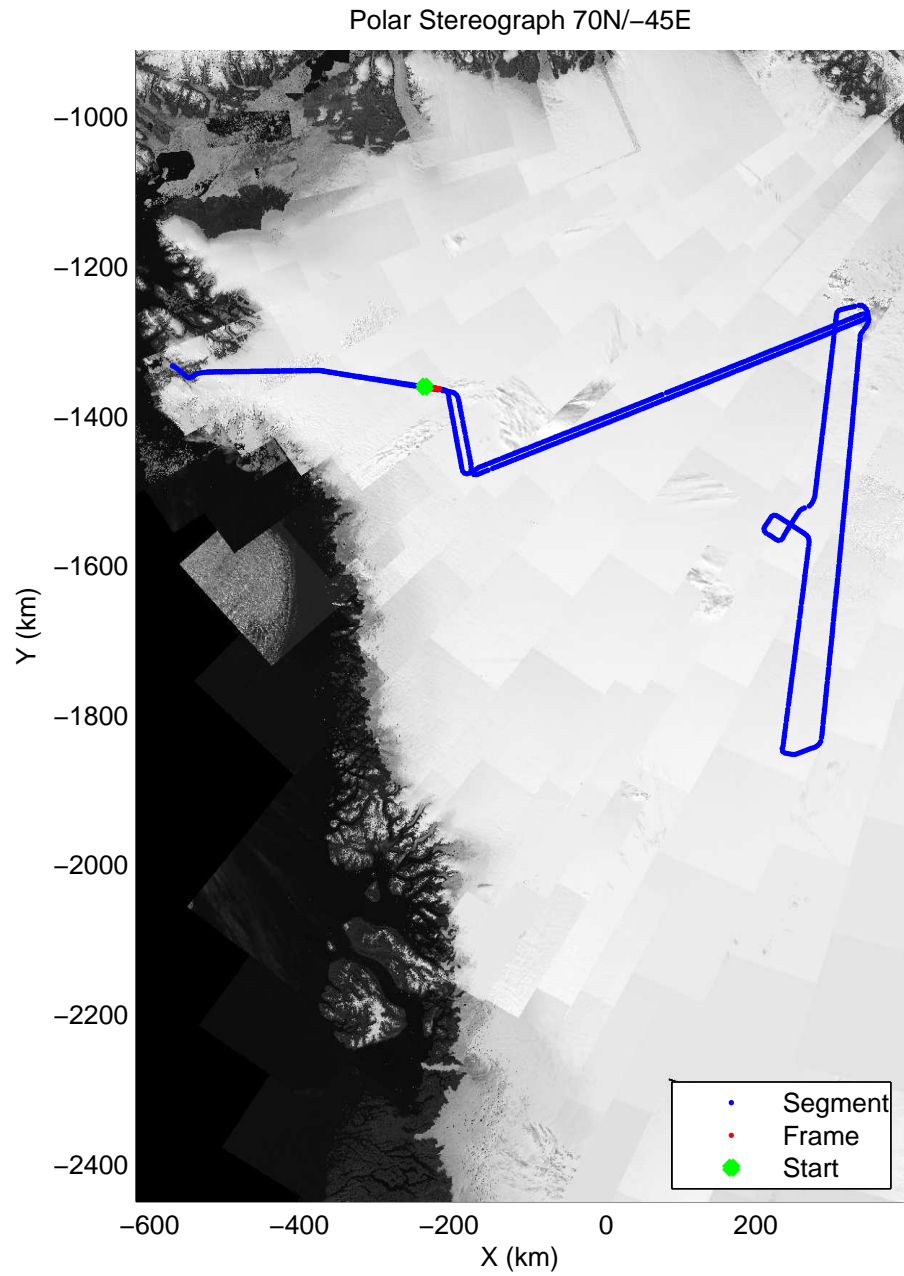

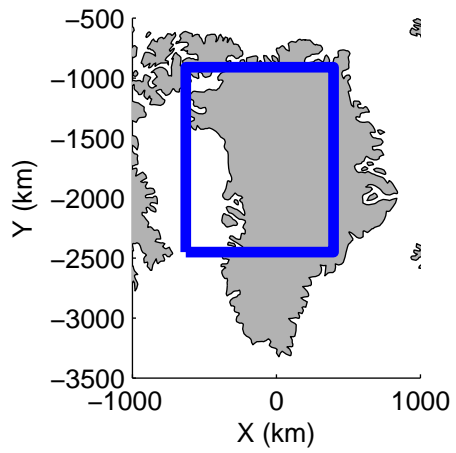


accum2 2014_Greenland_P3: "Northeast Grid 06" 20140515_02_015: 11:48:24.4 to 11:50:51.6 GPS

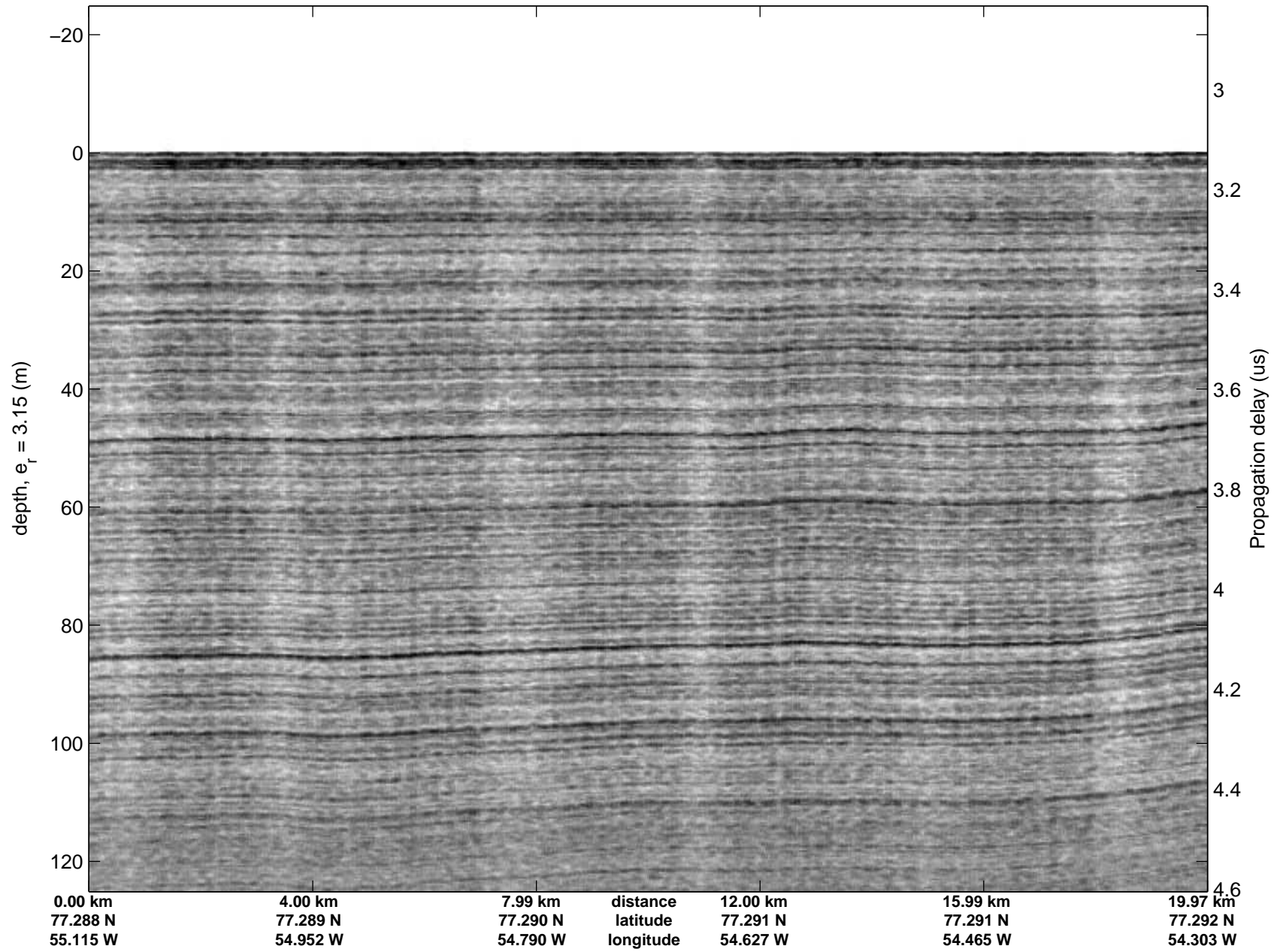


accum2 2014_Greenland_P3: "Northeast Grid 06" 20140515_02_015: 11:48:24.4 to 11:50:51.6 GPS

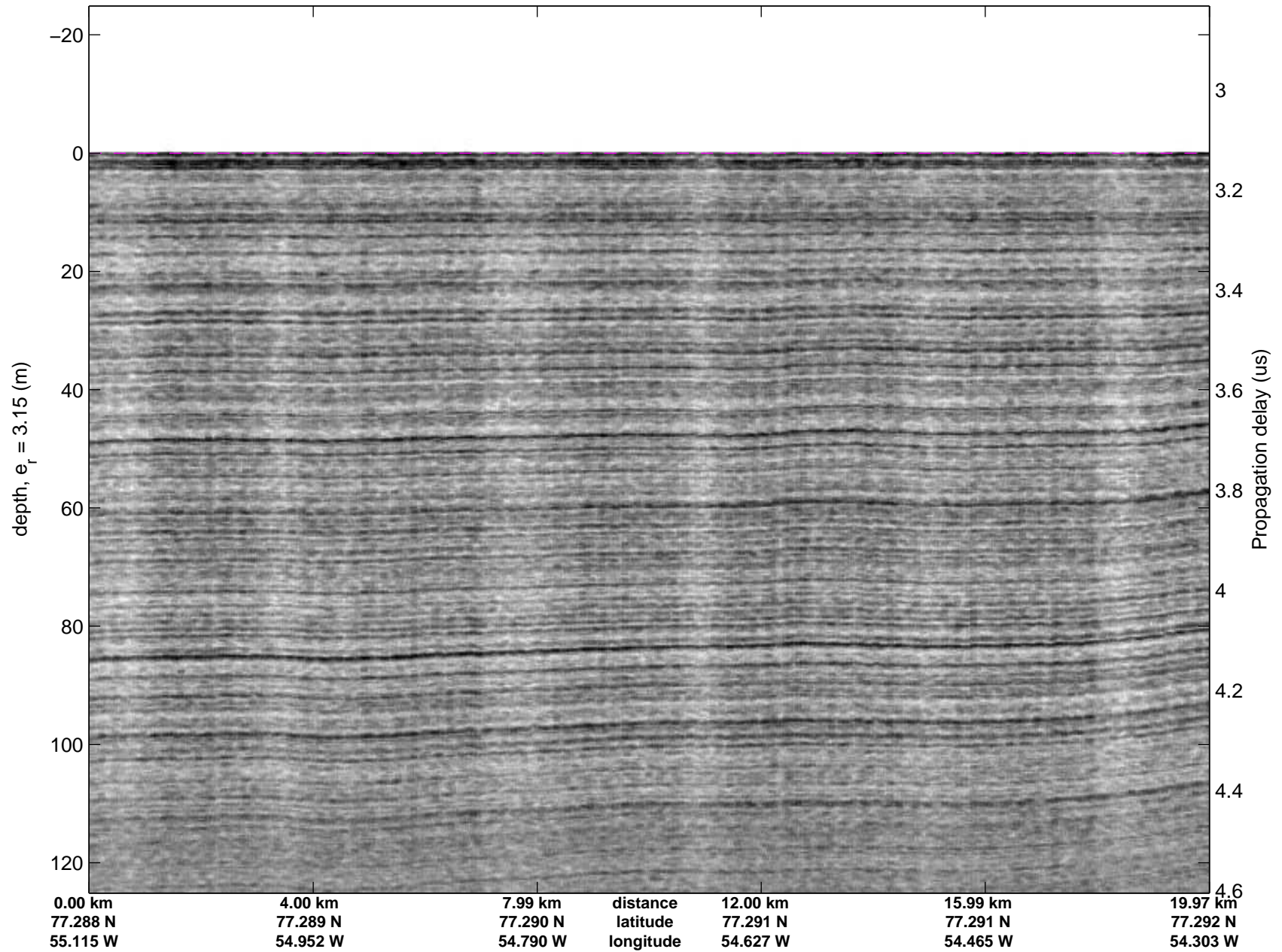


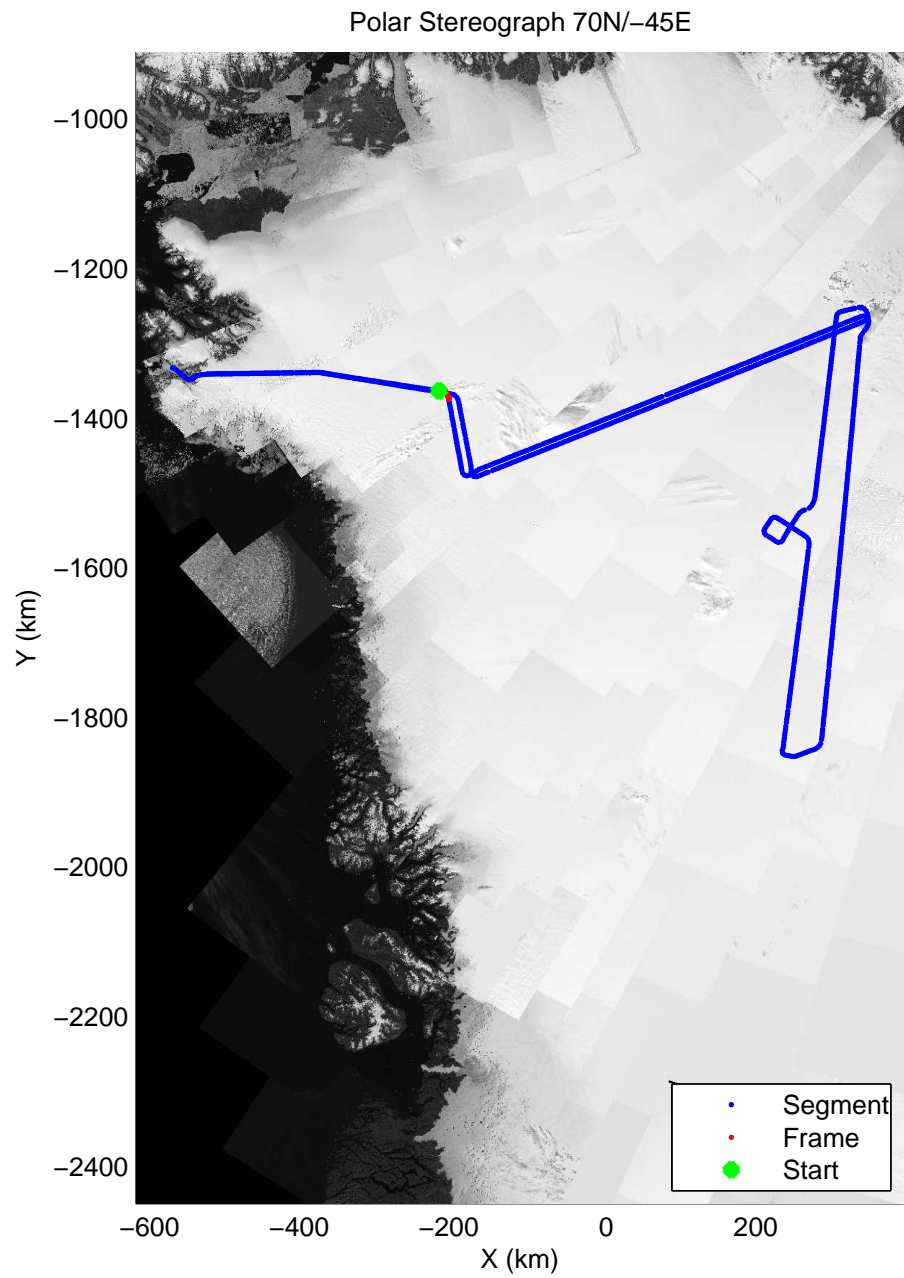



accum2 2014_Greenland_P3: "Northeast Grid 06" 20140515_02_016: 11:50:51.8 to 11:53:18.5 GPS




accum2 2014_Greenland_P3: "Northeast Grid 06" 20140515_02_016: 11:50:51.8 to 11:53:18.5 GPS




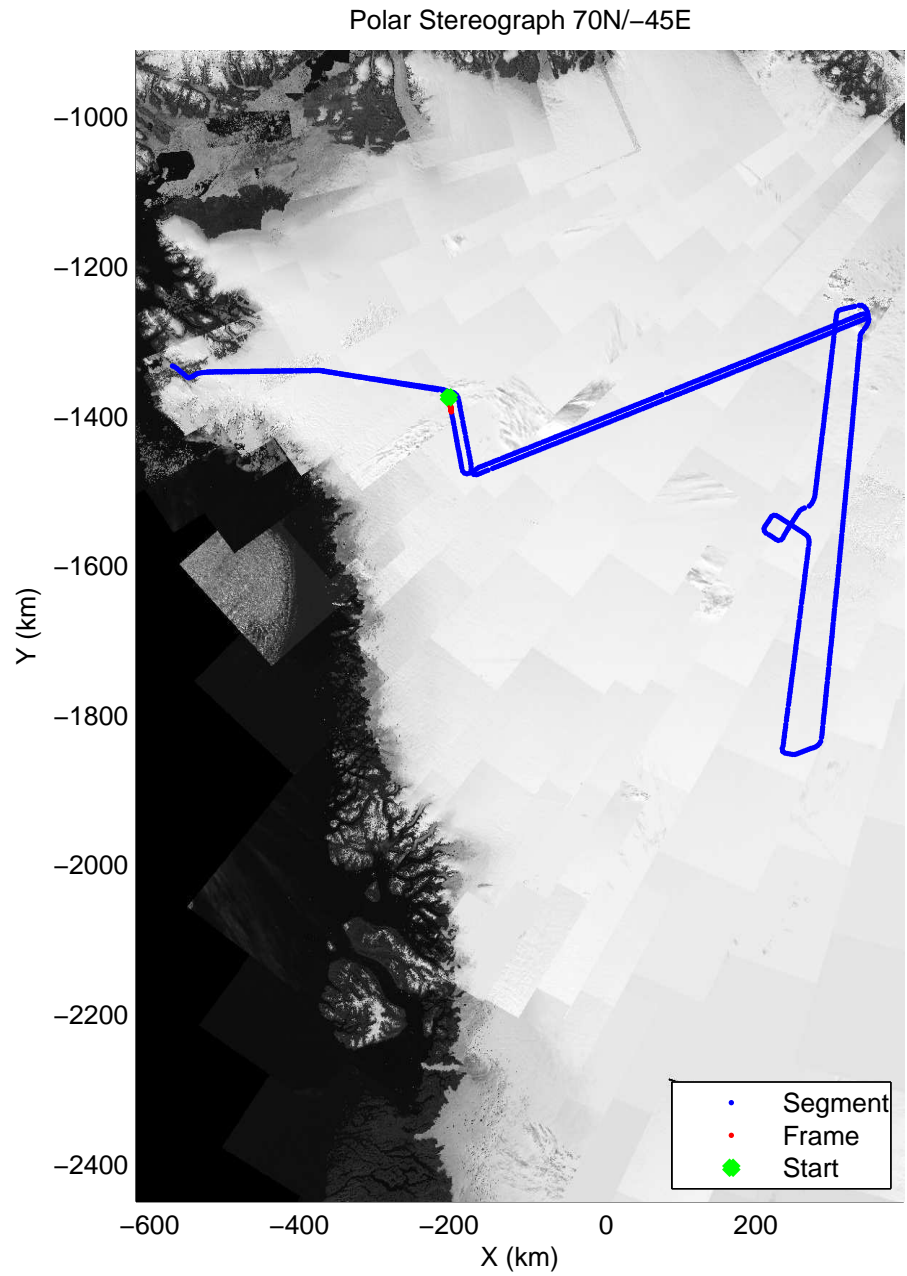

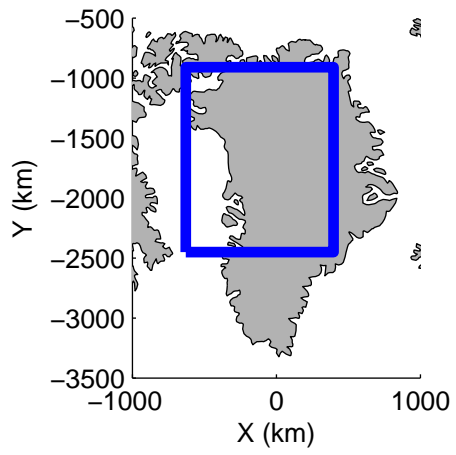


accum2 2014_Greenland_P3: "Northeast Grid 06" 20140515_02_017: 11:53:18.7 to 11:55:49.1 GPS




accum2 2014_Greenland_P3: "Northeast Grid 06" 20140515_02_017: 11:53:18.7 to 11:55:49.1 GPS




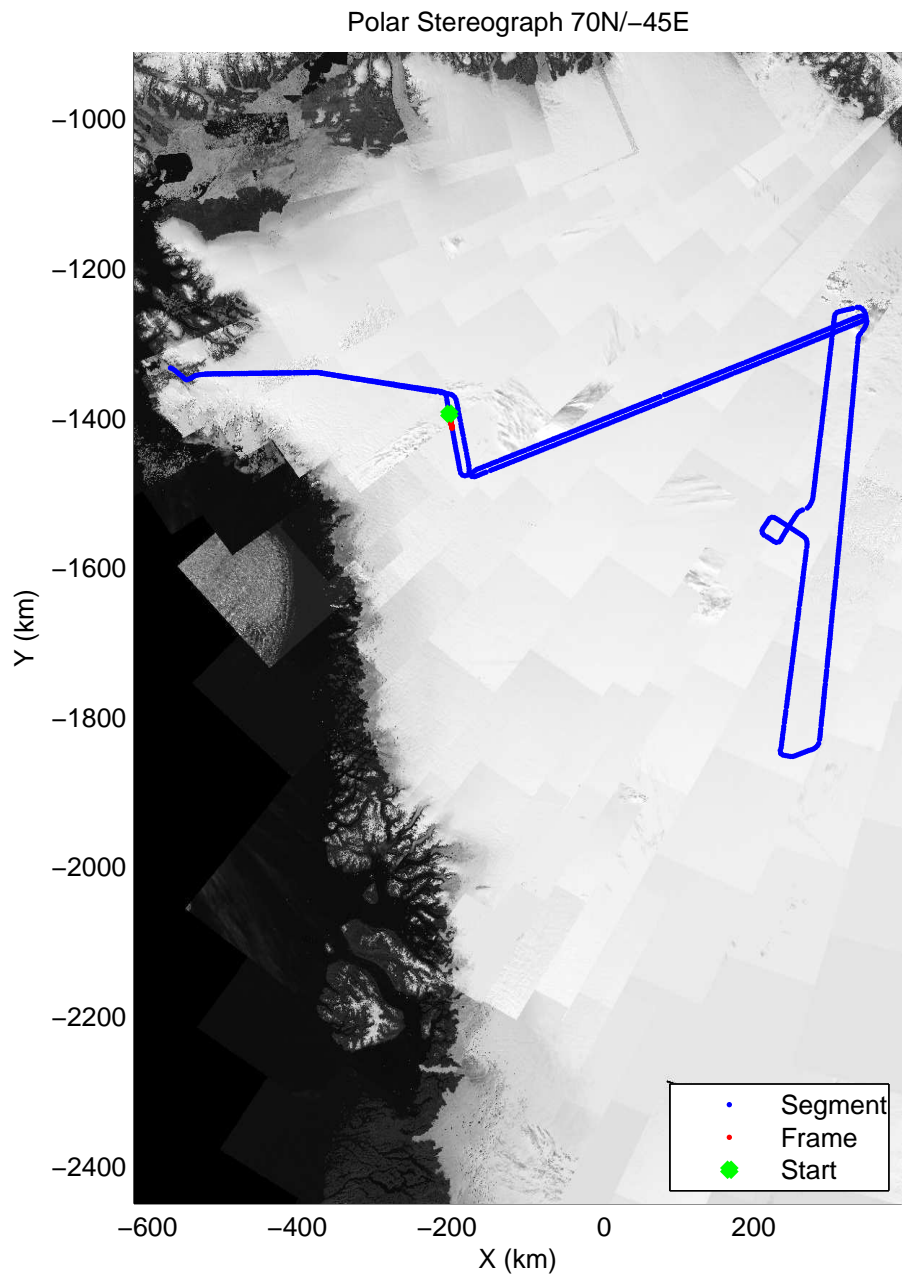

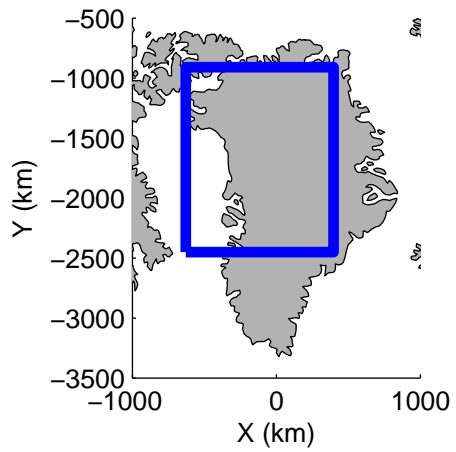


accum2 2014_Greenland_P3: "Northeast Grid 06" 20140515_02_018: 11:55:49.3 to 11:58:20.2 GPS

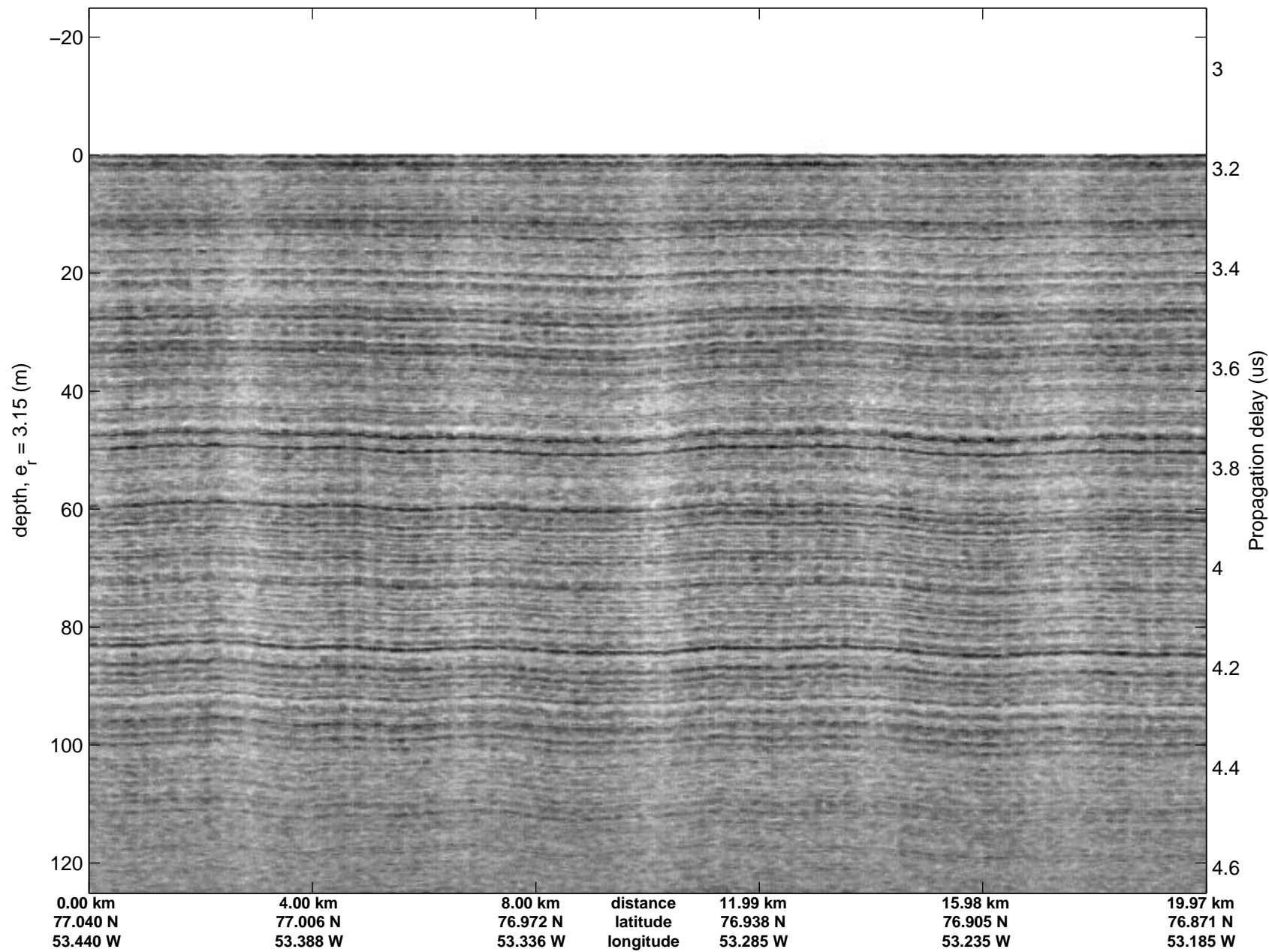


accum2 2014_Greenland_P3: "Northeast Grid 06" 20140515_02_018: 11:55:49.3 to 11:58:20.2 GPS




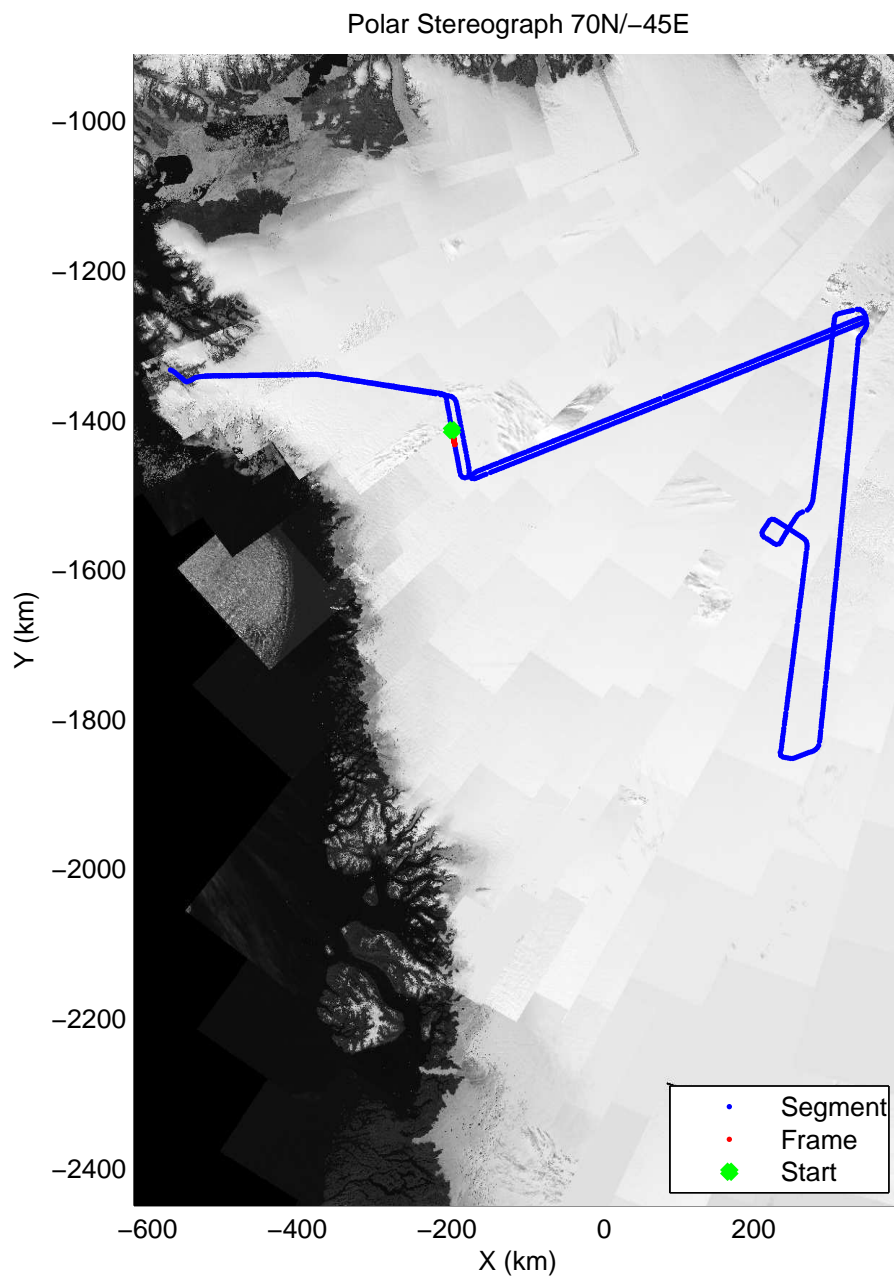
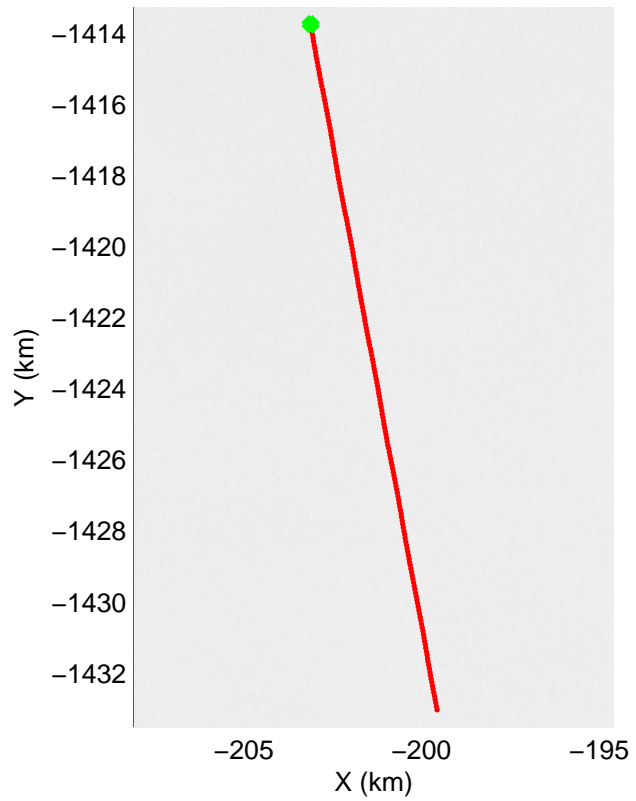
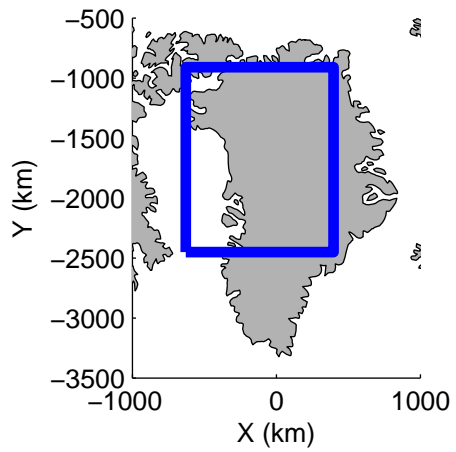


accum2 2014_Greenland_P3: "Northeast Grid 06" 20140515_02_019: 11:58:20.4 to 12:00:50.5 GPS




accum2 2014_Greenland_P3: "Northeast Grid 06" 20140515_02_019: 11:58:20.4 to 12:00:50.5 GPS




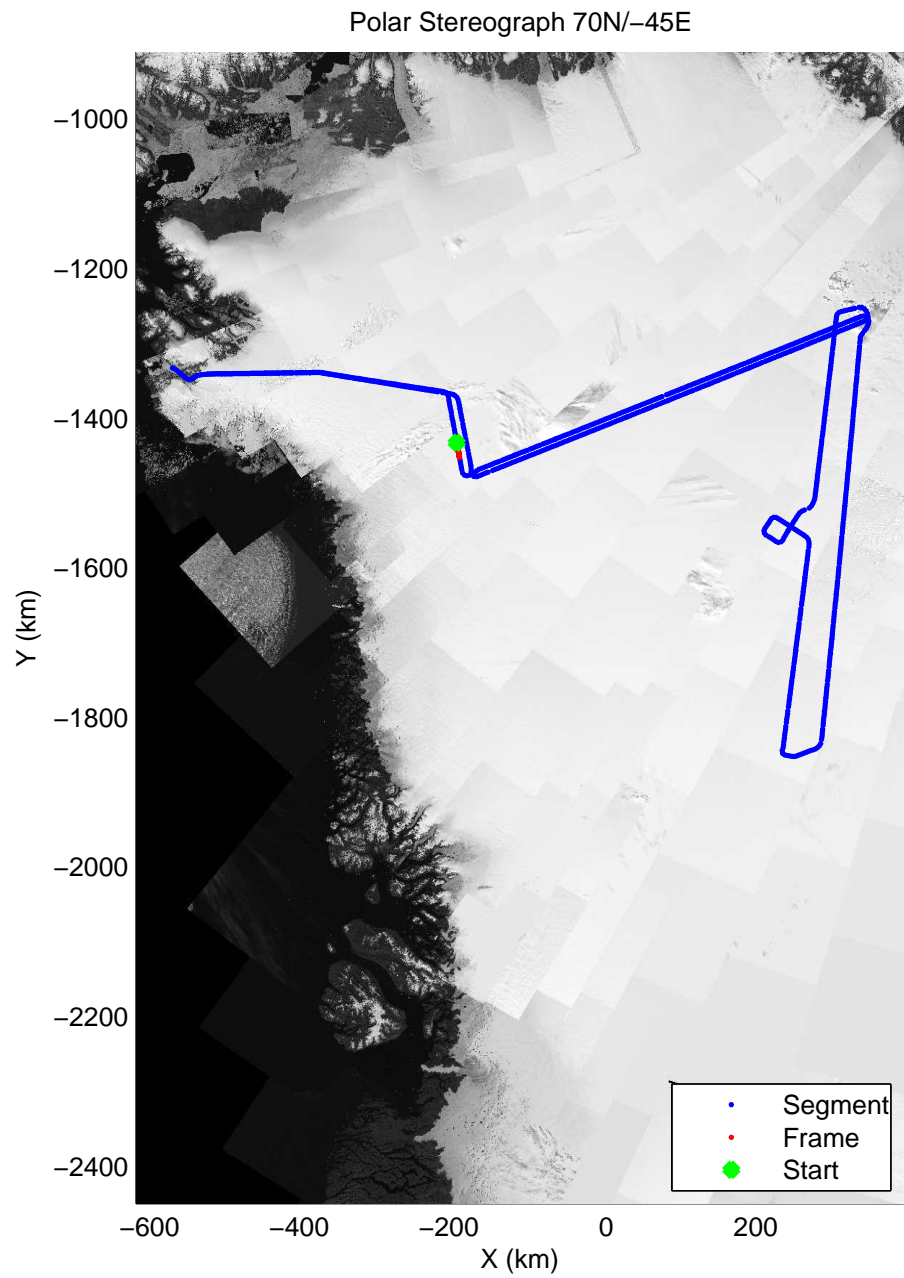



accum2 2014_Greenland_P3: "Northeast Grid 06" 20140515_02_020: 12:00:50.7 to 12:03:22.7 GPS

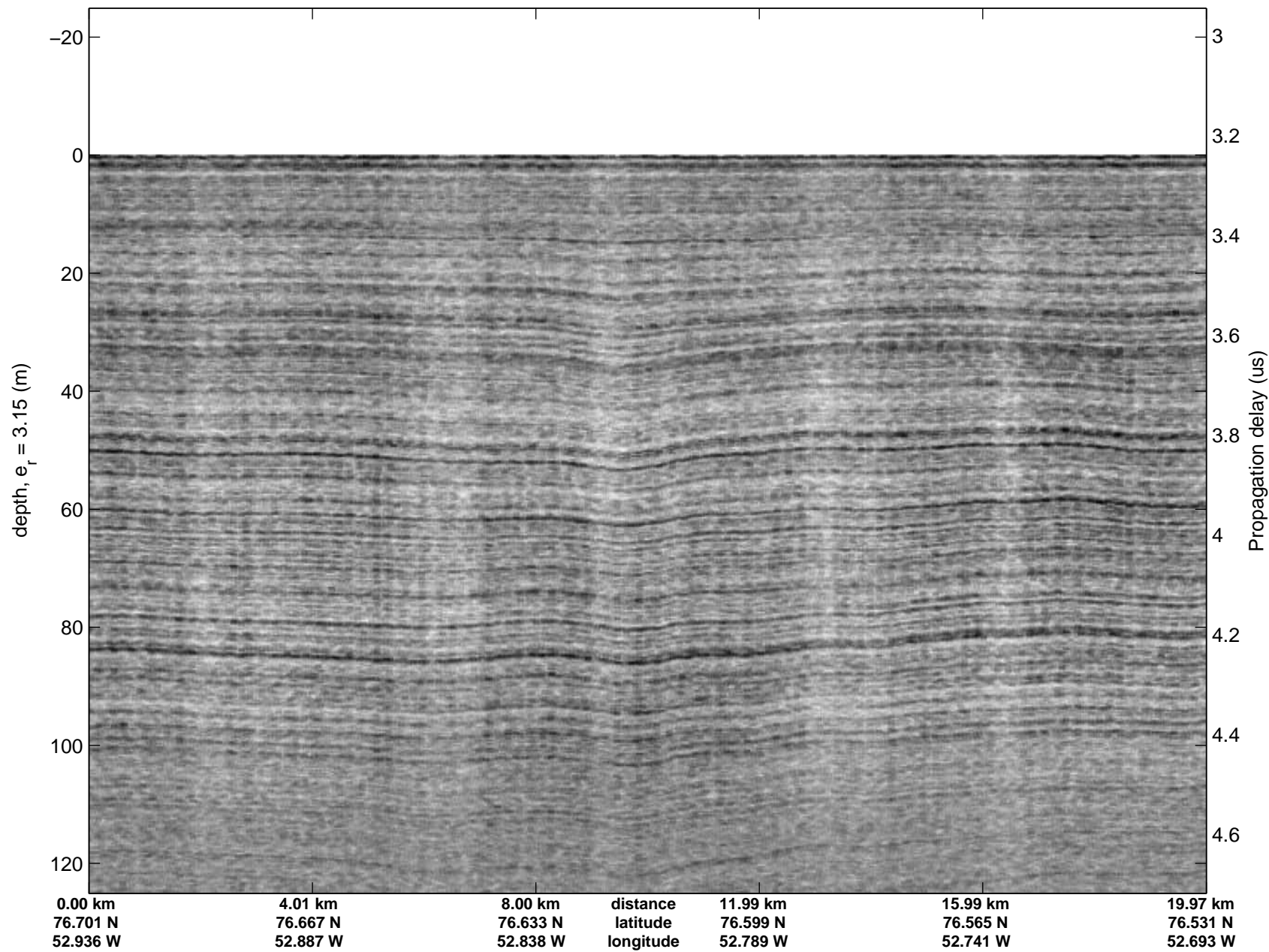


accum2 2014_Greenland_P3: "Northeast Grid 06" 20140515_02_020: 12:00:50.7 to 12:03:22.7 GPS

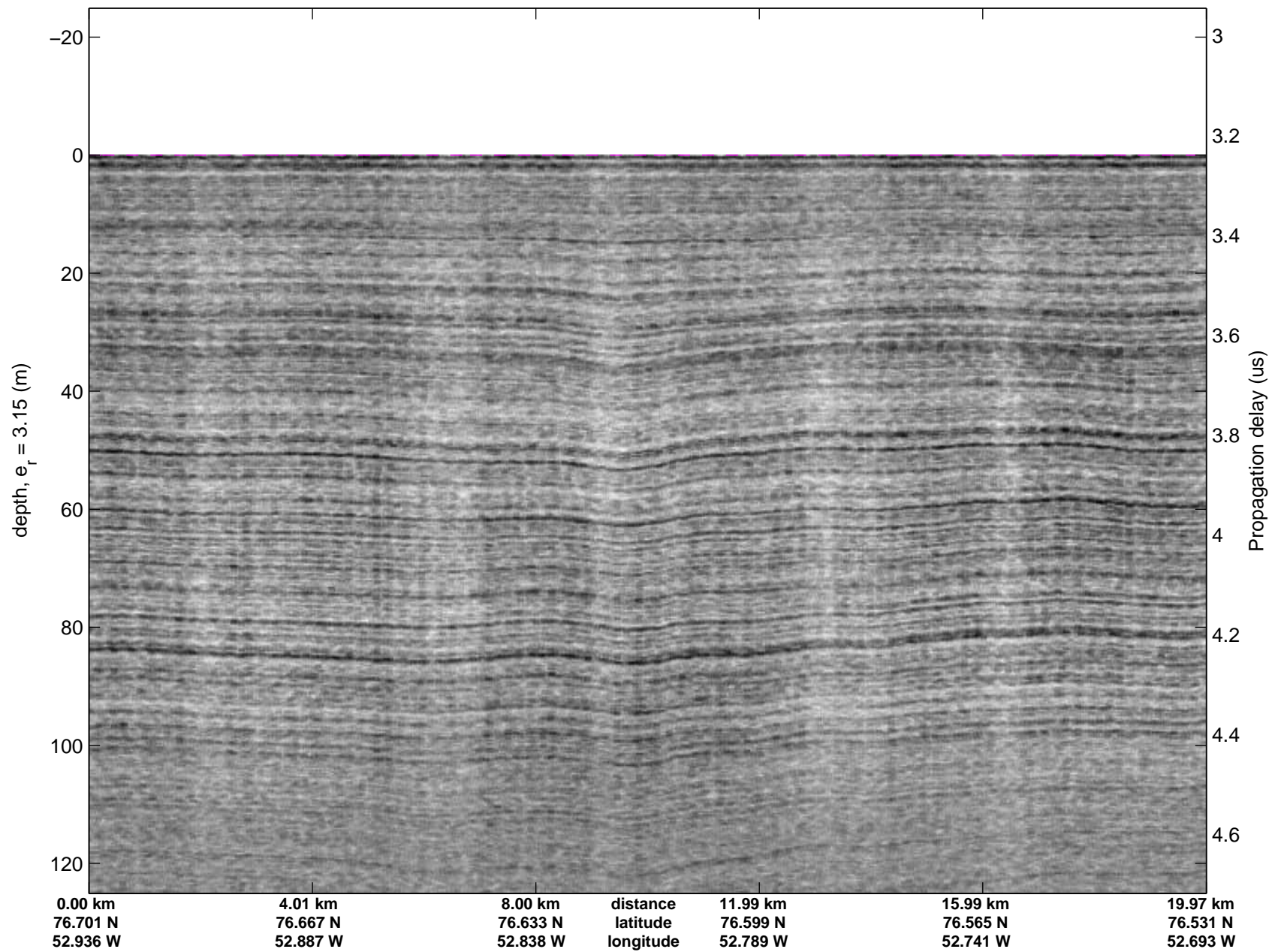


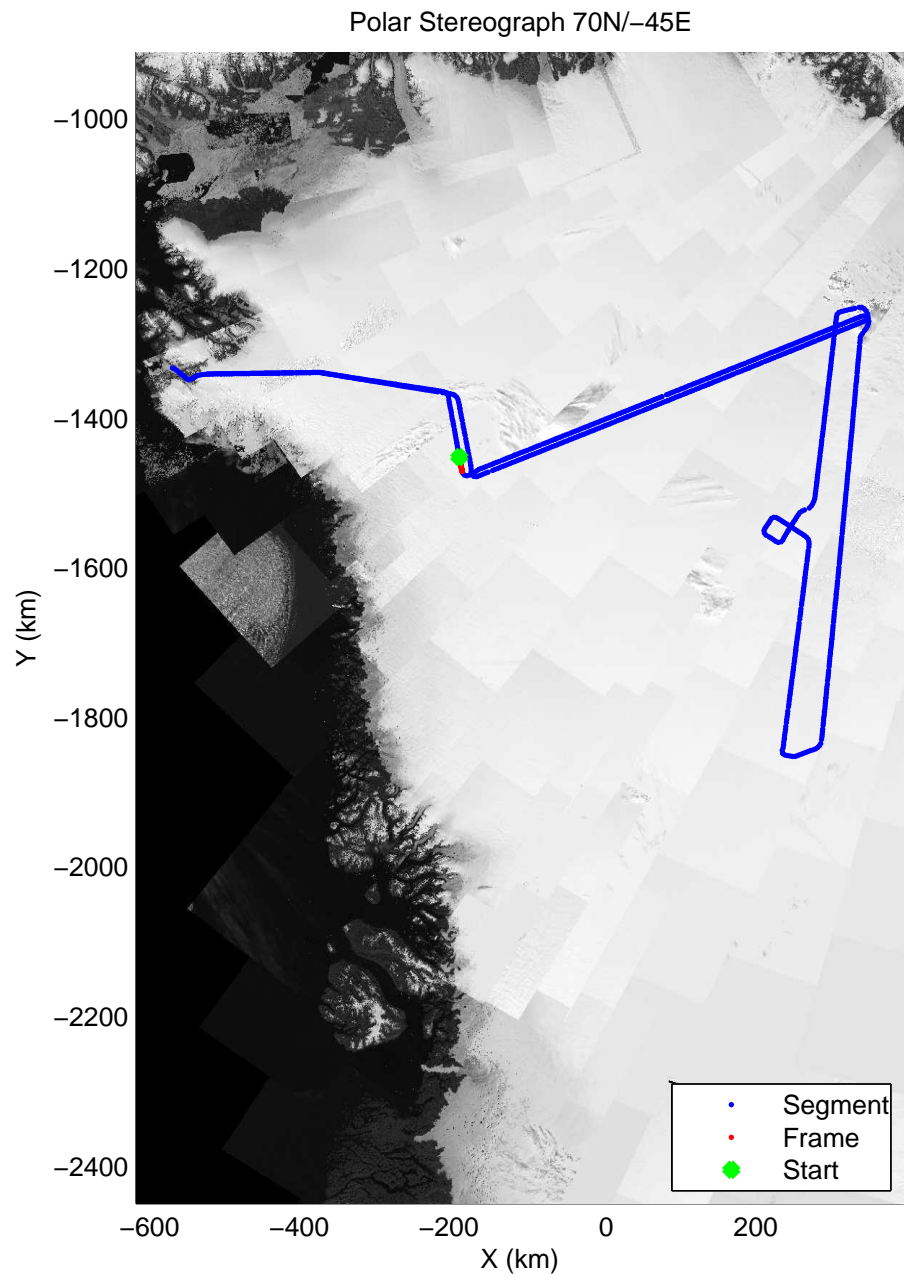



accum2 2014_Greenland_P3: "Northeast Grid 06" 20140515_02_021: 12:03:22.9 to 12:05:56.7 GPS

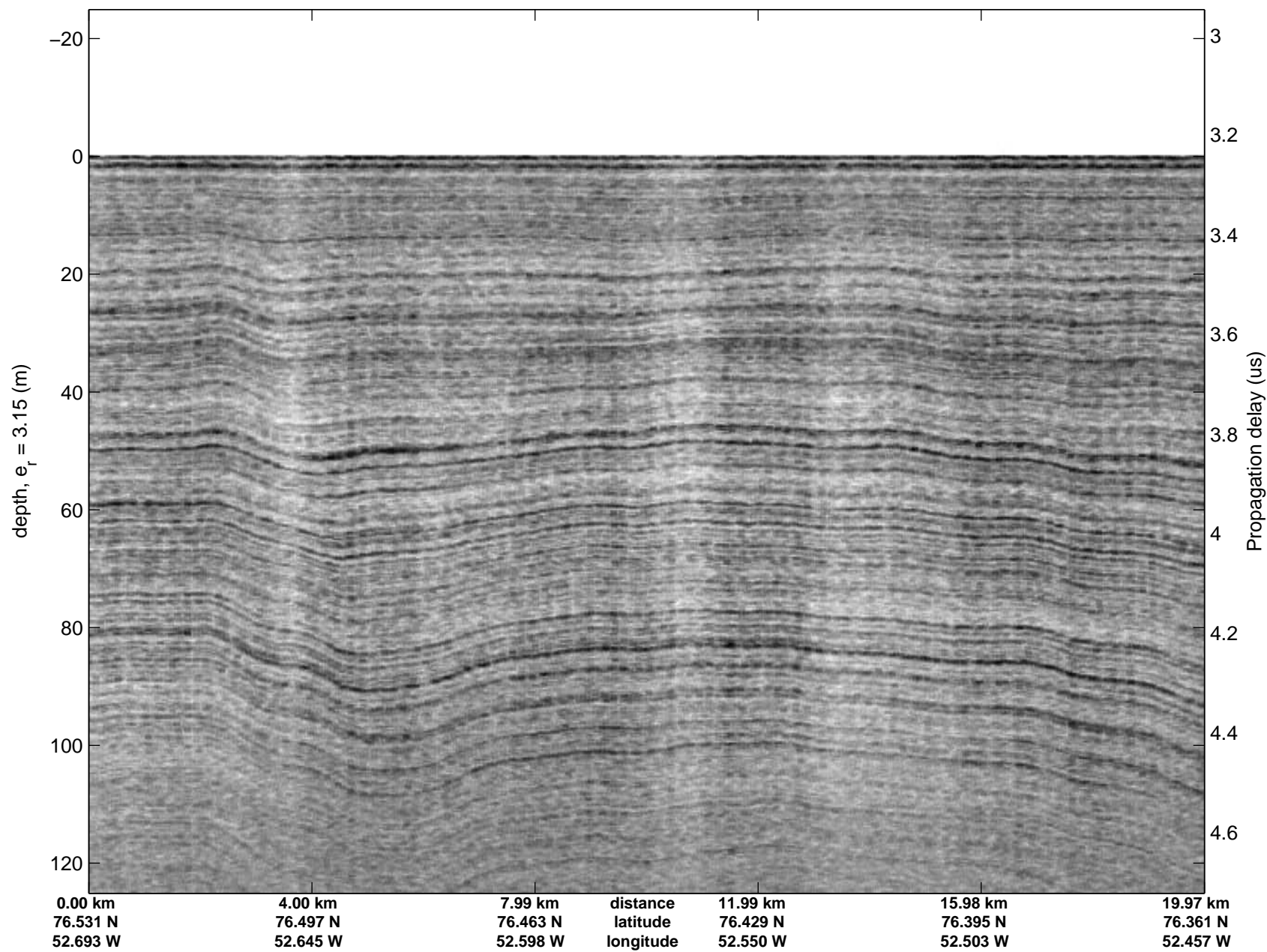


accum2 2014_Greenland_P3: "Northeast Grid 06" 20140515_02_021: 12:03:22.9 to 12:05:56.7 GPS




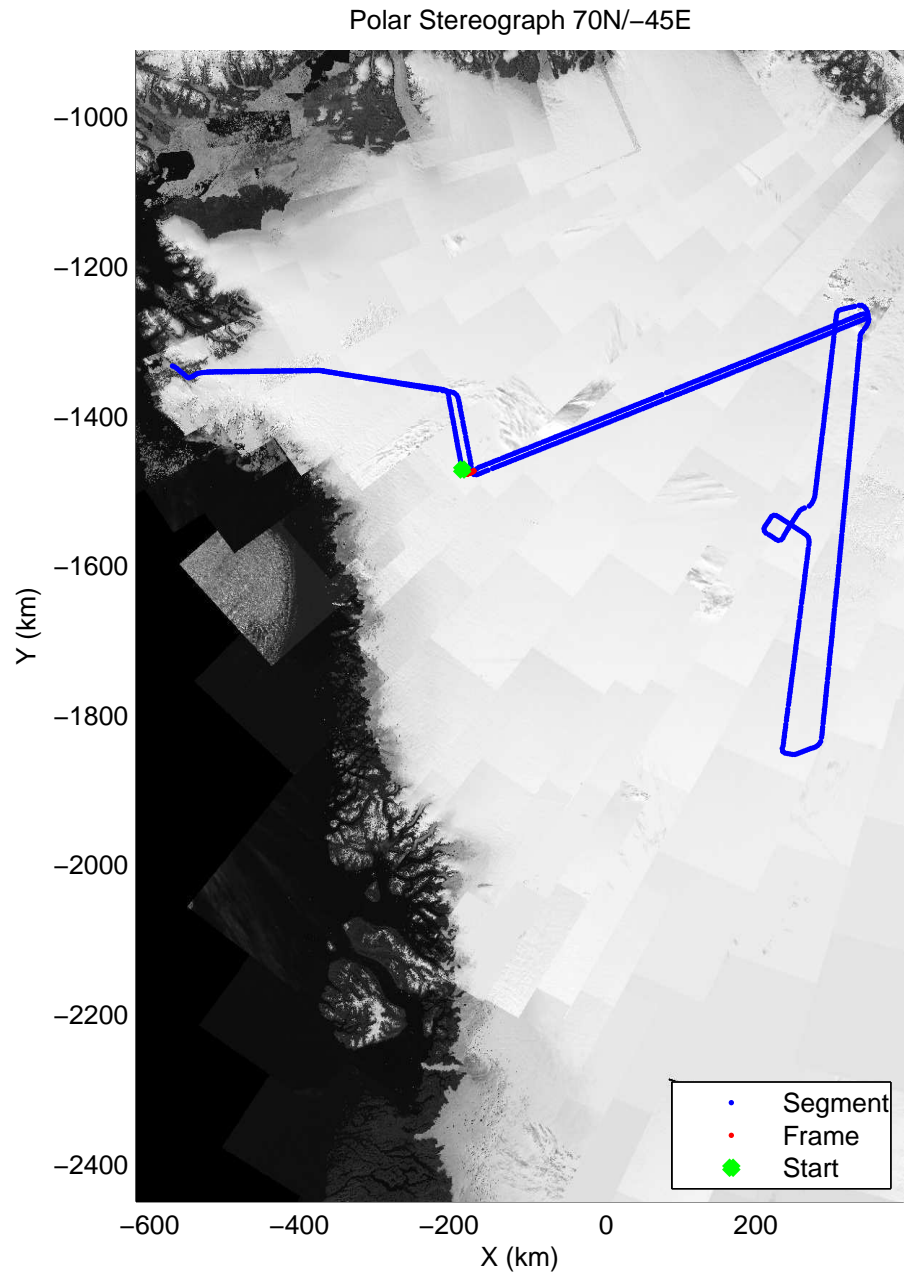
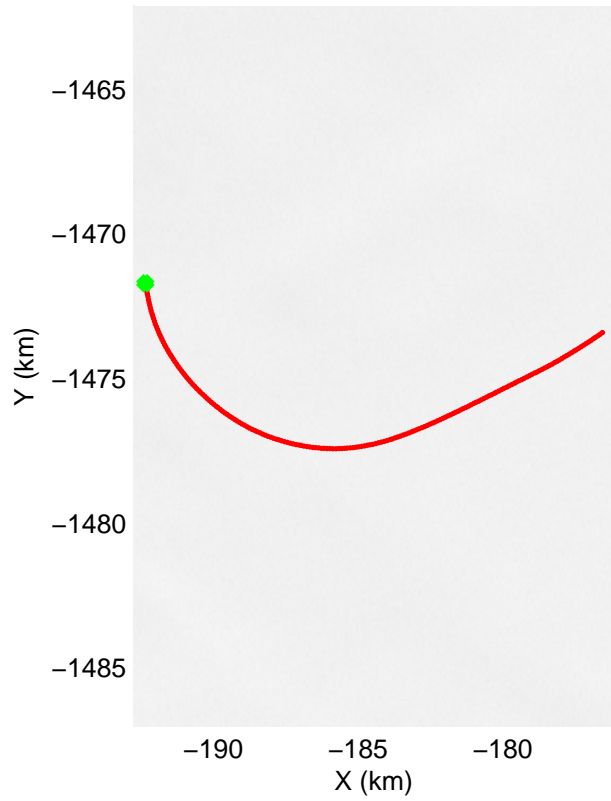


accum2 2014_Greenland_P3: "Northeast Grid 06" 20140515_02_022: 12:05:56.9 to 12:08:30.3 GPS




accum2 2014_Greenland_P3: "Northeast Grid 06" 20140515_02_022: 12:05:56.9 to 12:08:30.3 GPS




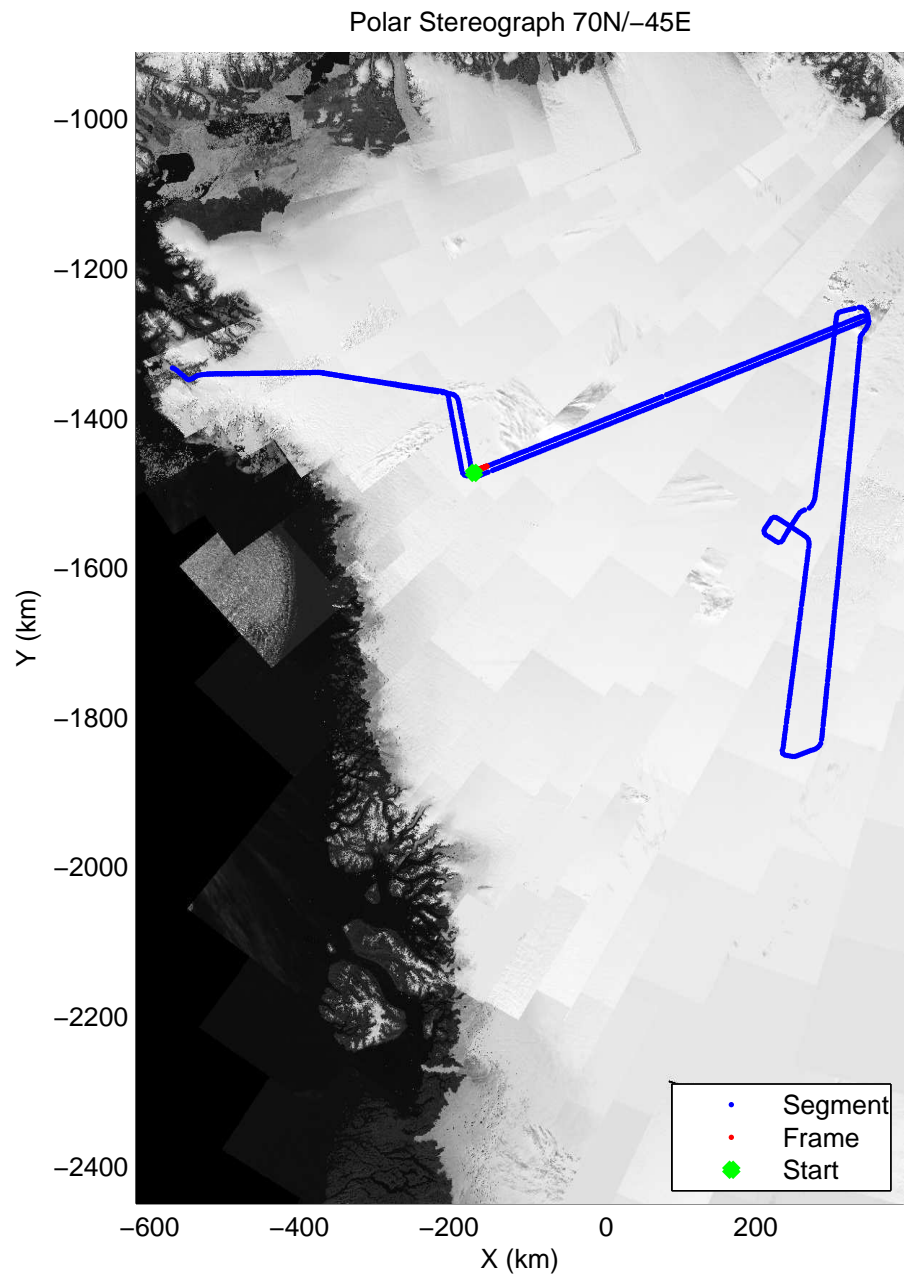
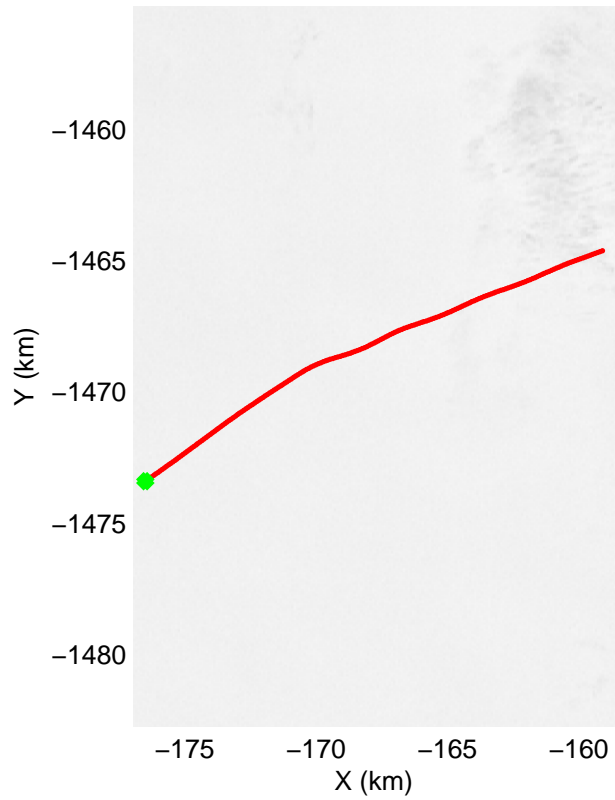
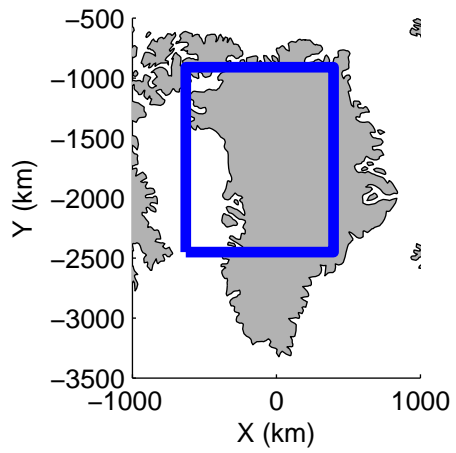


accum2 2014_Greenland_P3: "Northeast Grid 06" 20140515_02_023: 12:08:30.5 to 12:11:00.2 GPS




accum2 2014_Greenland_P3: "Northeast Grid 06" 20140515_02_023: 12:08:30.5 to 12:11:00.2 GPS




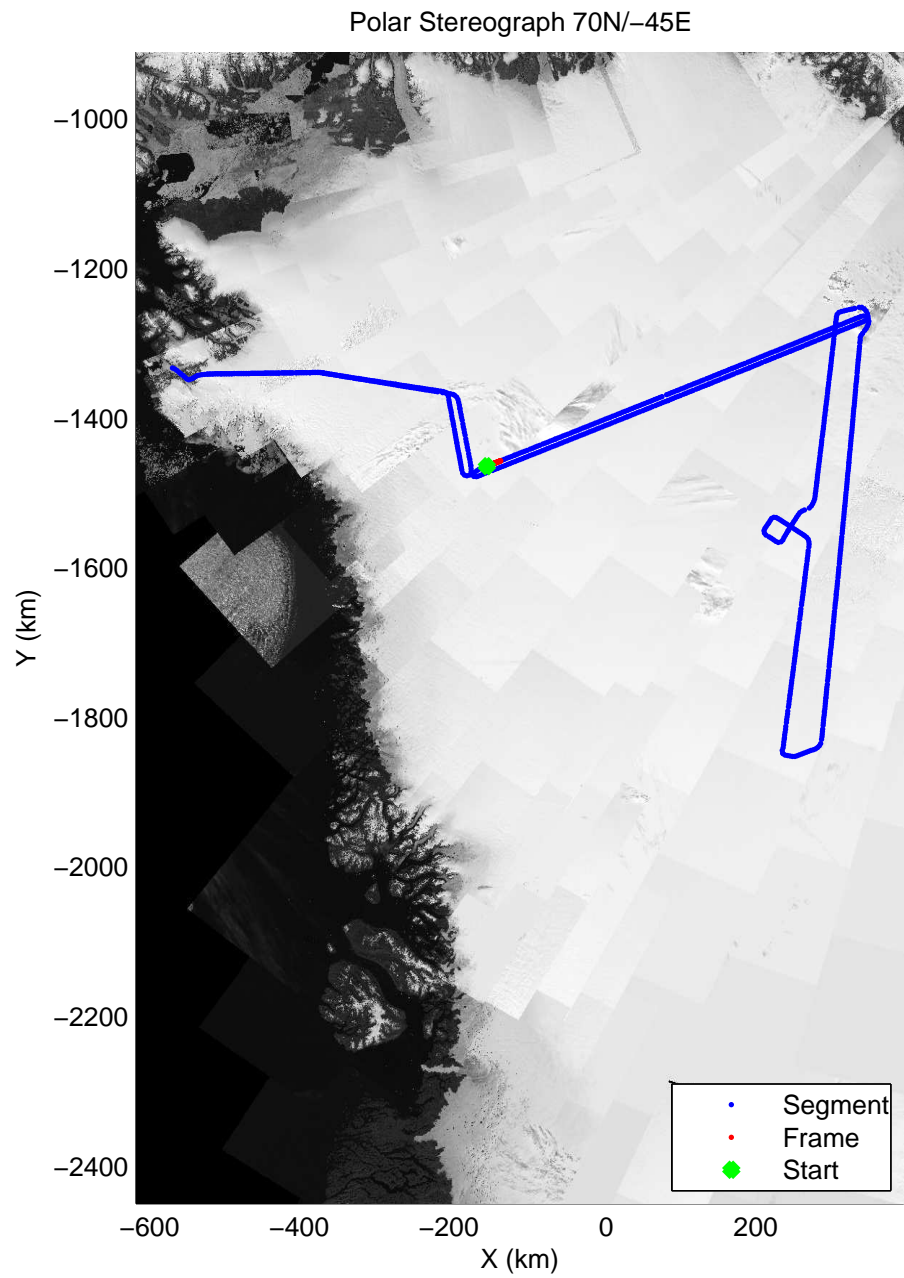
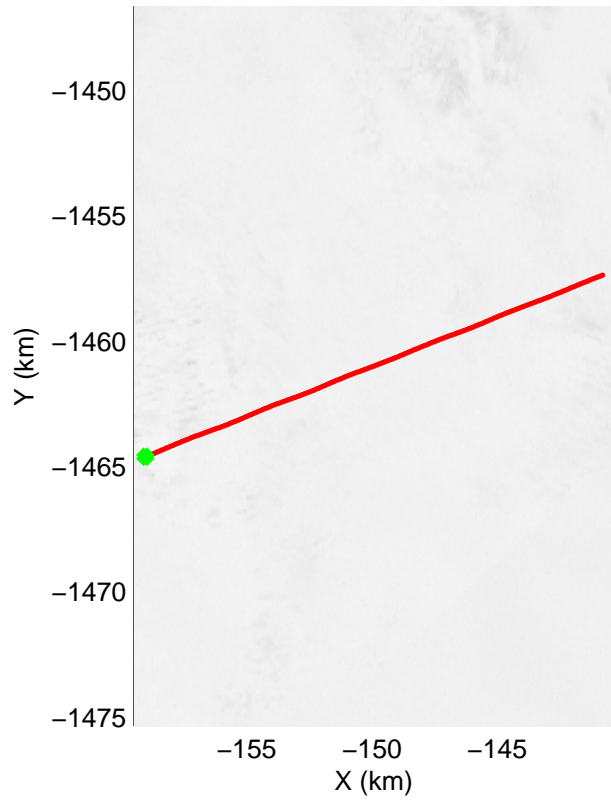


accum2 2014_Greenland_P3: "Northeast Grid 06" 20140515_02_024: 12:11:00.4 to 12:13:30.6 GPS

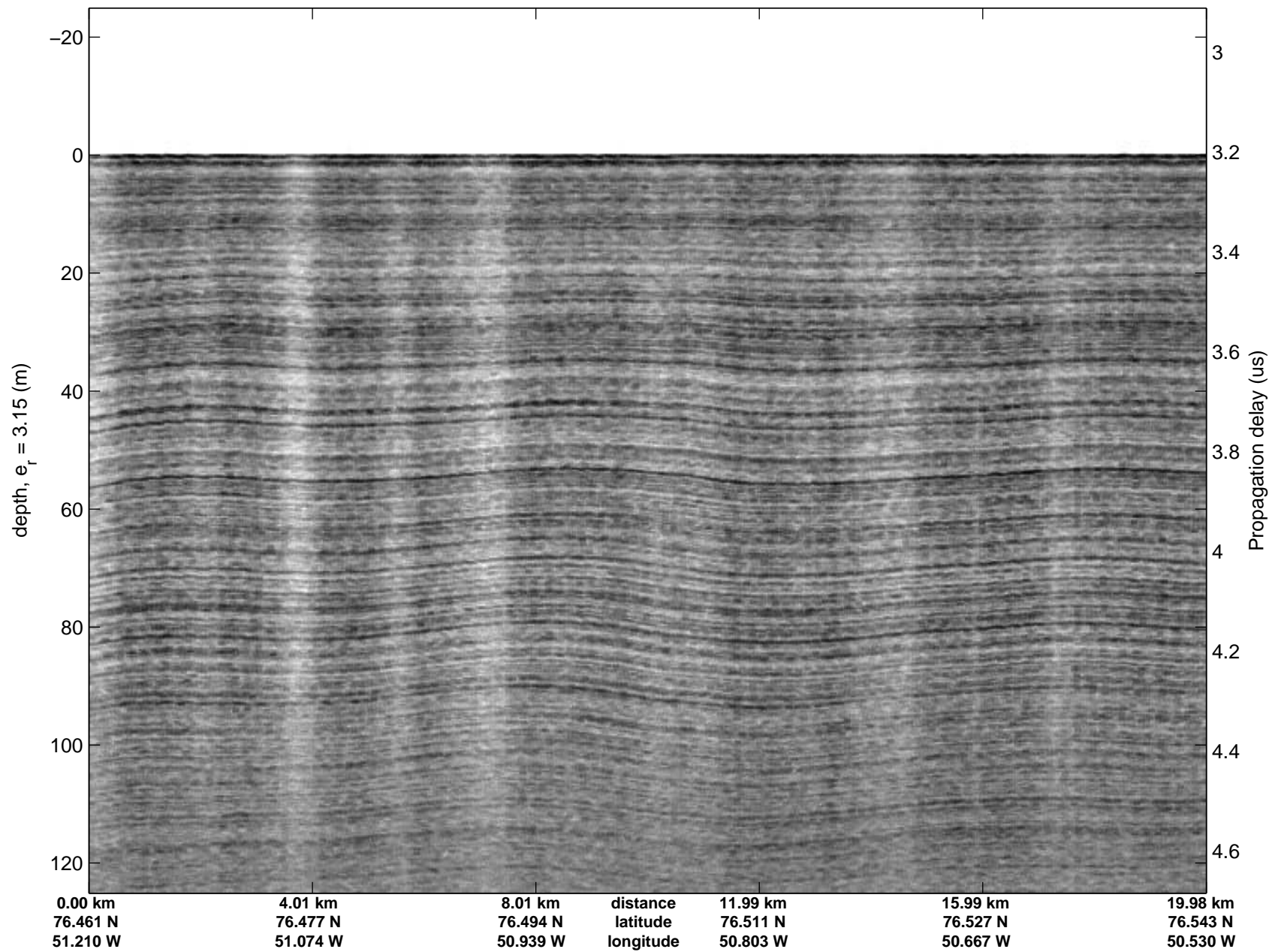


accum2 2014_Greenland_P3: "Northeast Grid 06" 20140515_02_024: 12:11:00.4 to 12:13:30.6 GPS




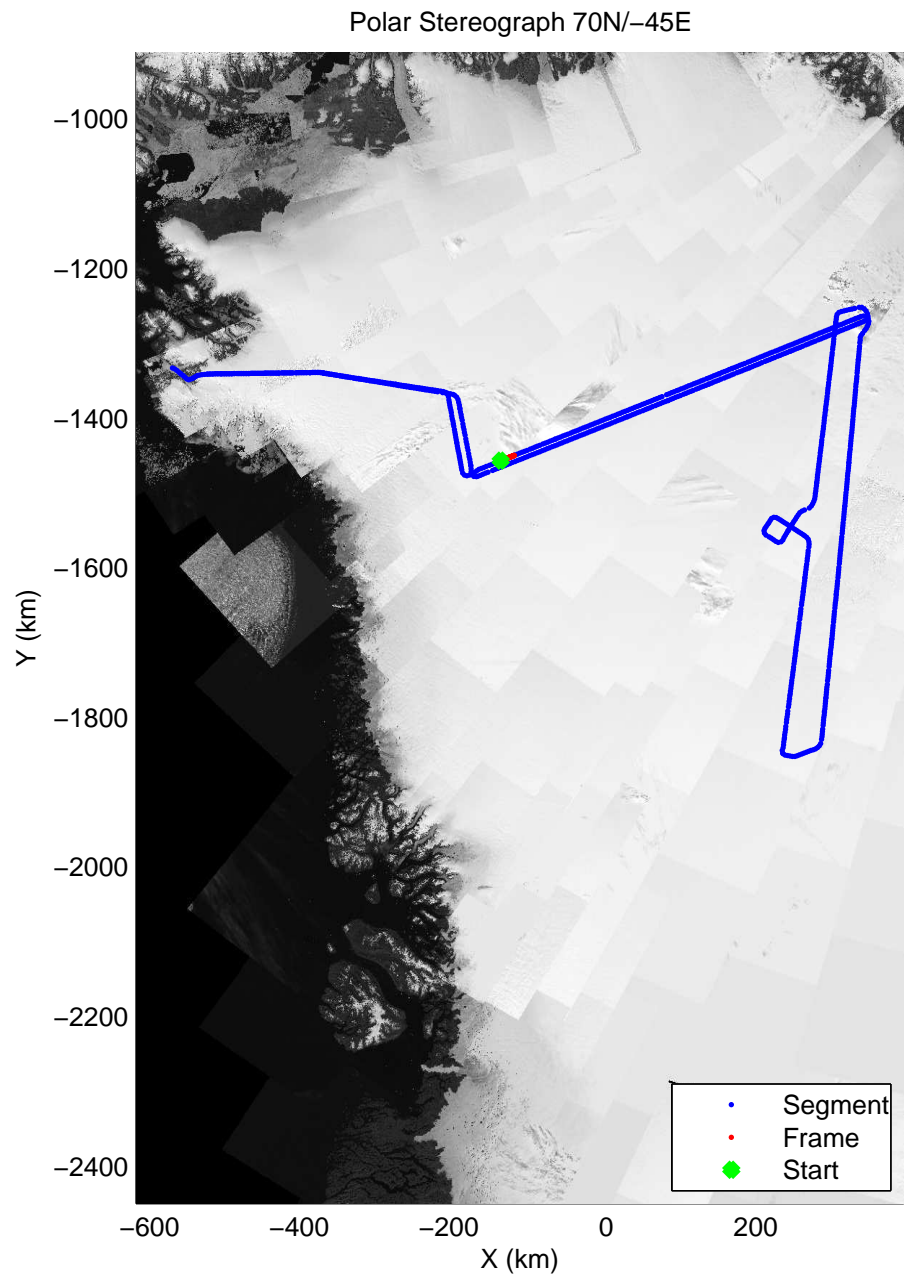



accum2 2014_Greenland_P3: "Northeast Grid 06" 20140515_02_025: 12:13:30.9 to 12:16:02.3 GPS

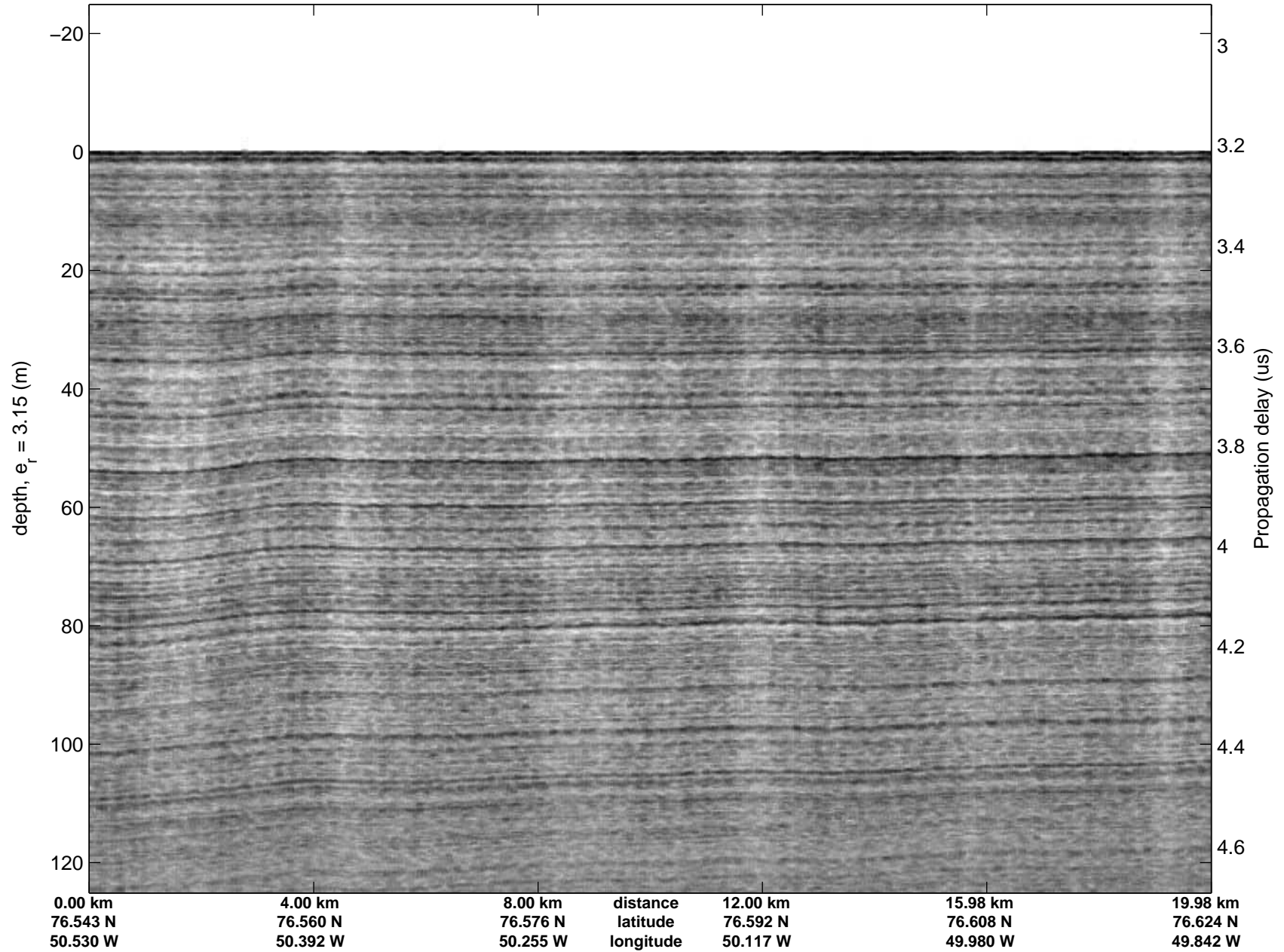


accum2 2014_Greenland_P3: "Northeast Grid 06" 20140515_02_025: 12:13:30.9 to 12:16:02.3 GPS

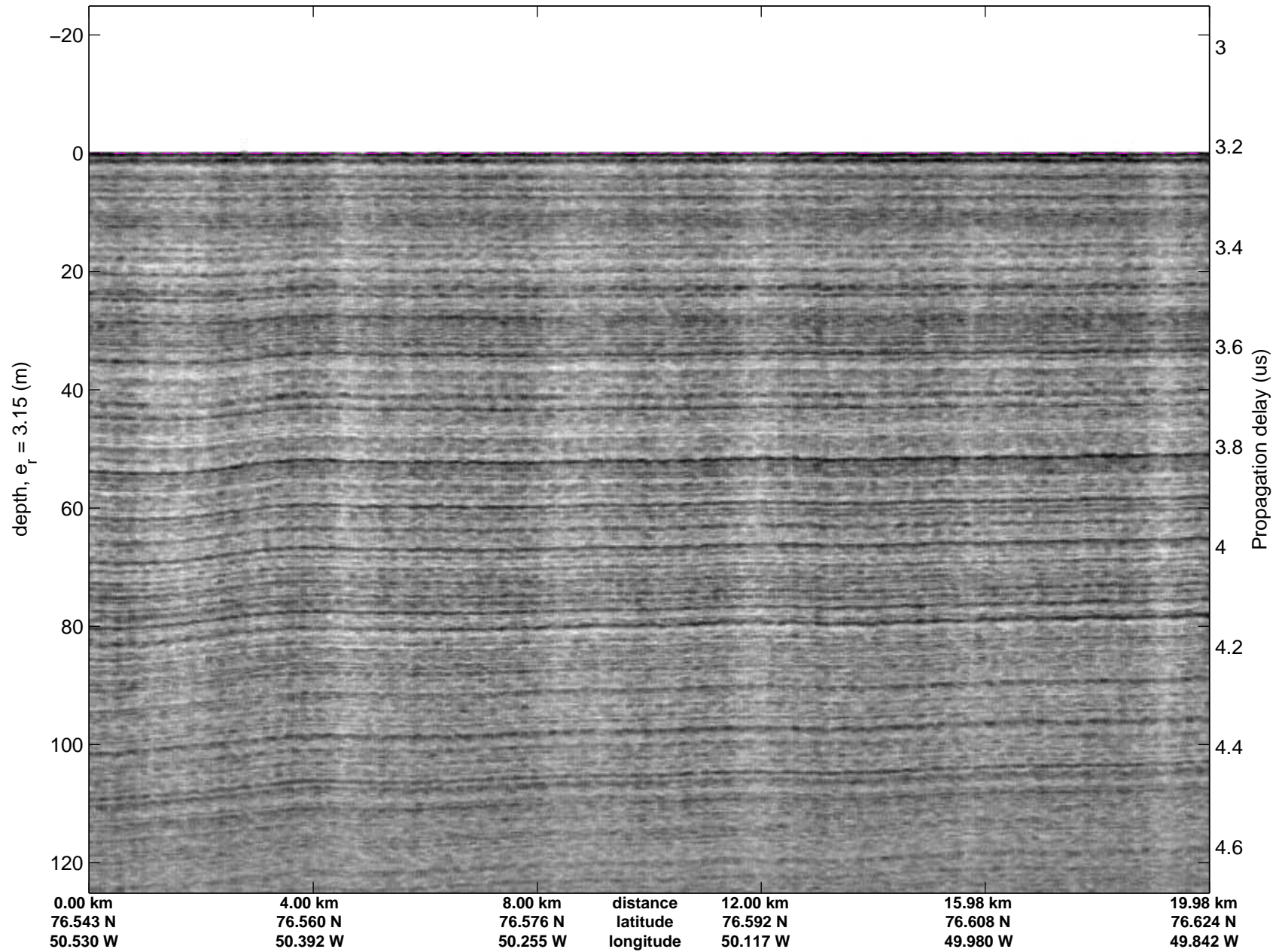


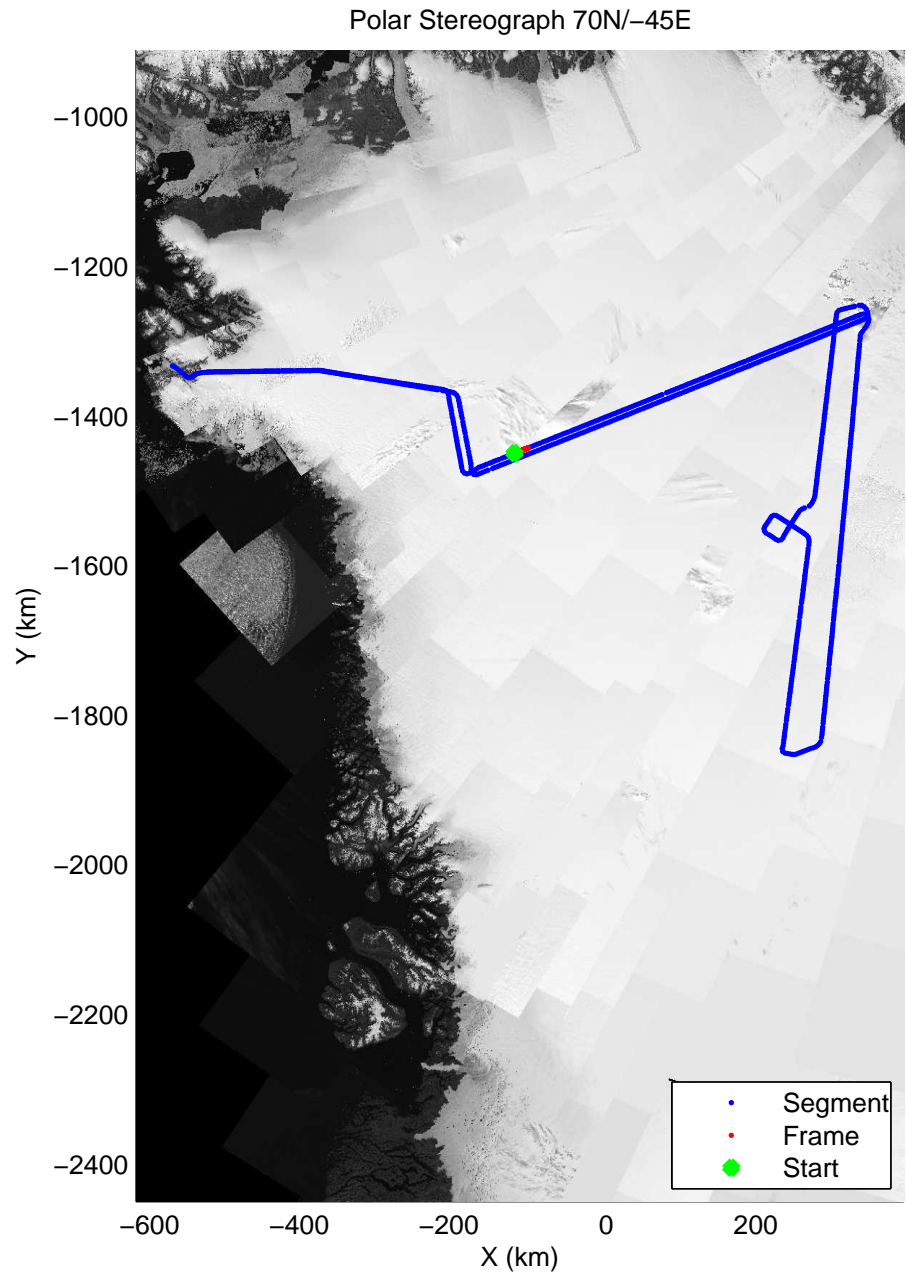
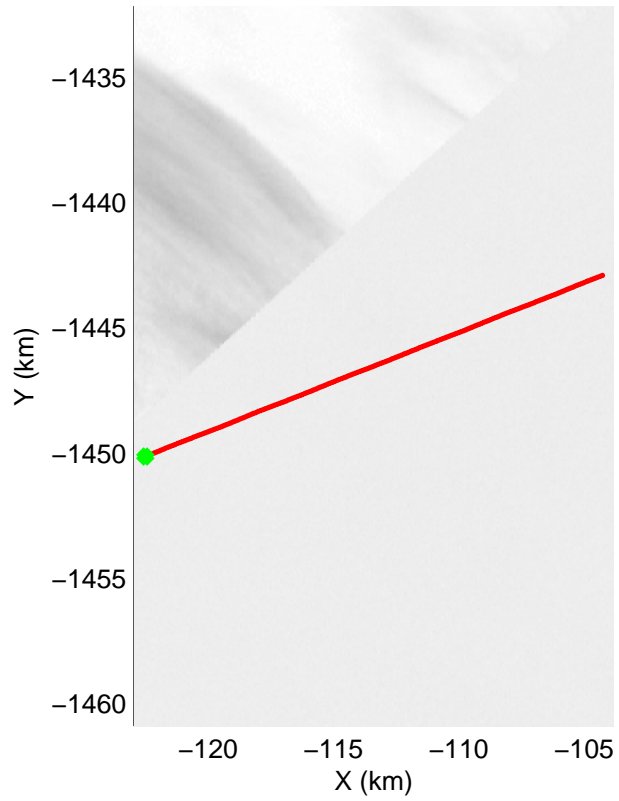
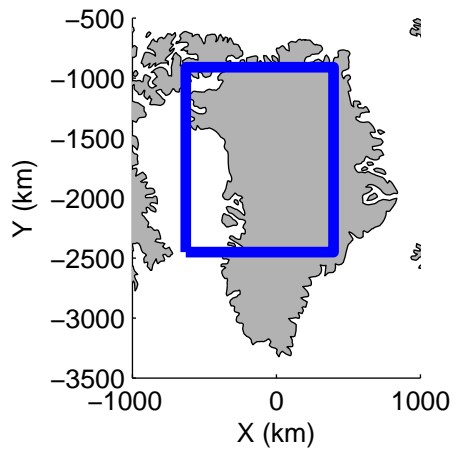


accum2 2014_Greenland_P3: "Northeast Grid 06" 20140515_02_026: 12:16:02.5 to 12:18:33.8 GPS

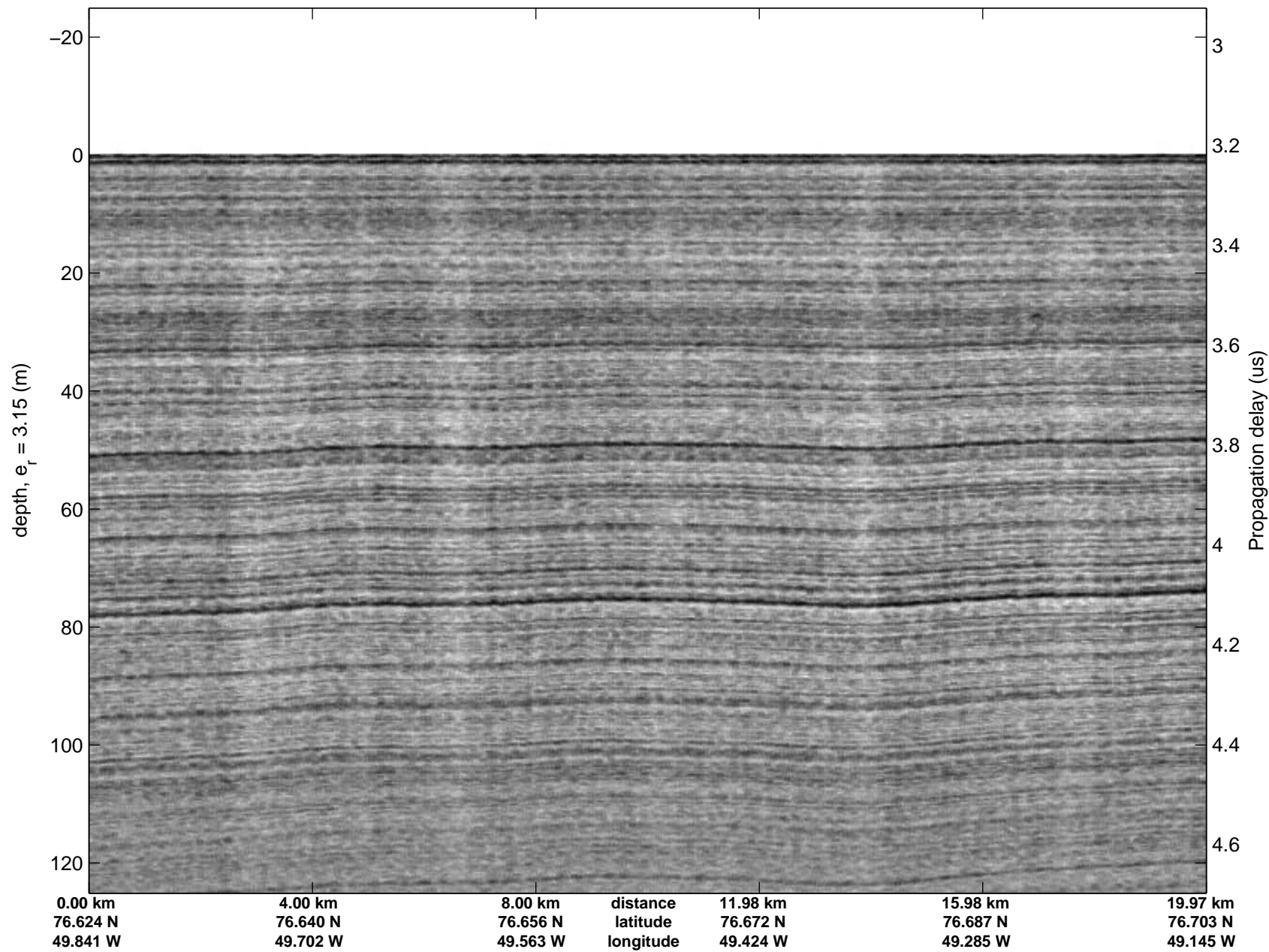


accum2 2014_Greenland_P3: "Northeast Grid 06" 20140515_02_026: 12:16:02.5 to 12:18:33.8 GPS

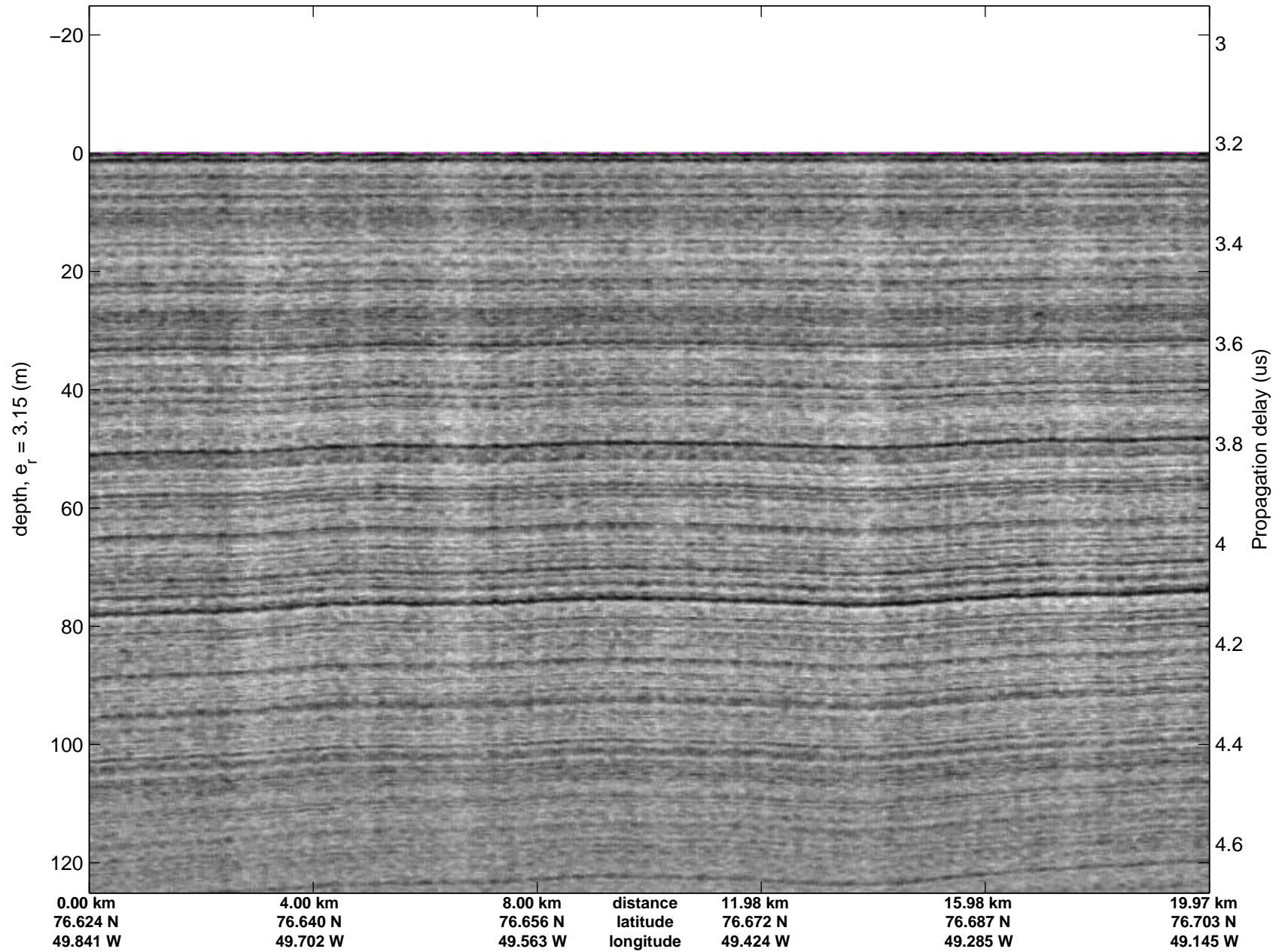


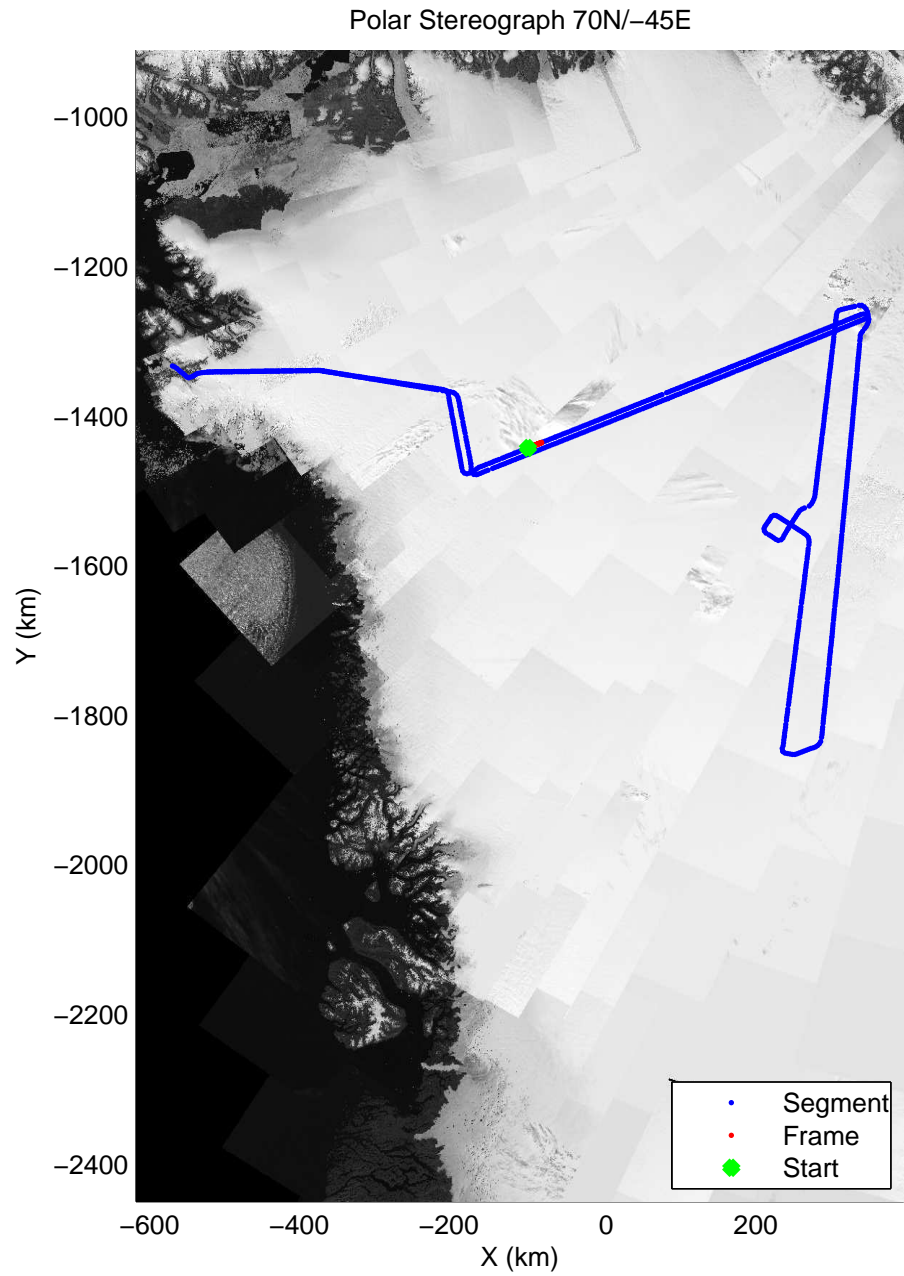
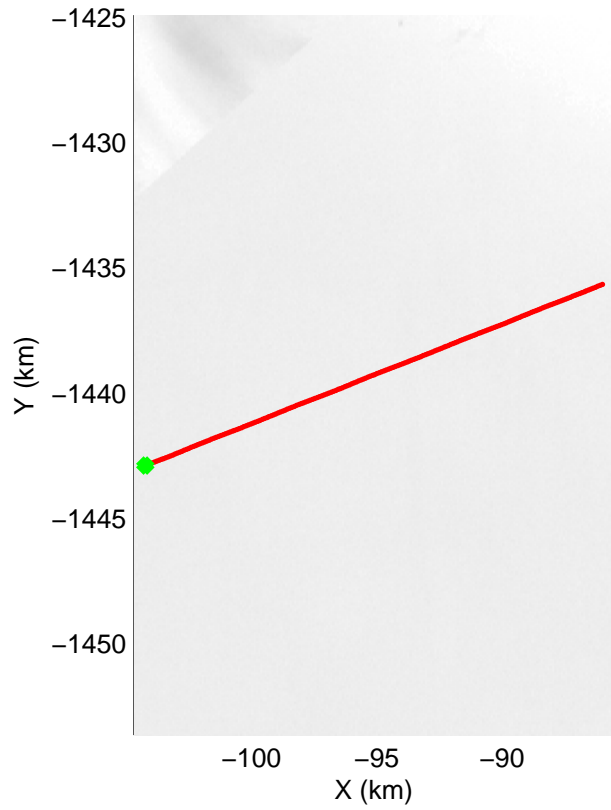
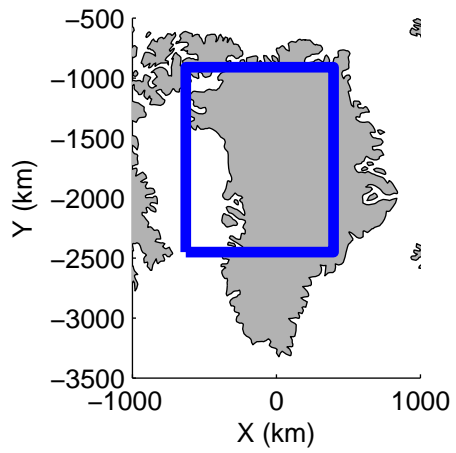


accum2 2014_Greenland_P3: "Northeast Grid 06" 20140515_02_027: 12:18:33.9 to 12:21:04.9 GPS

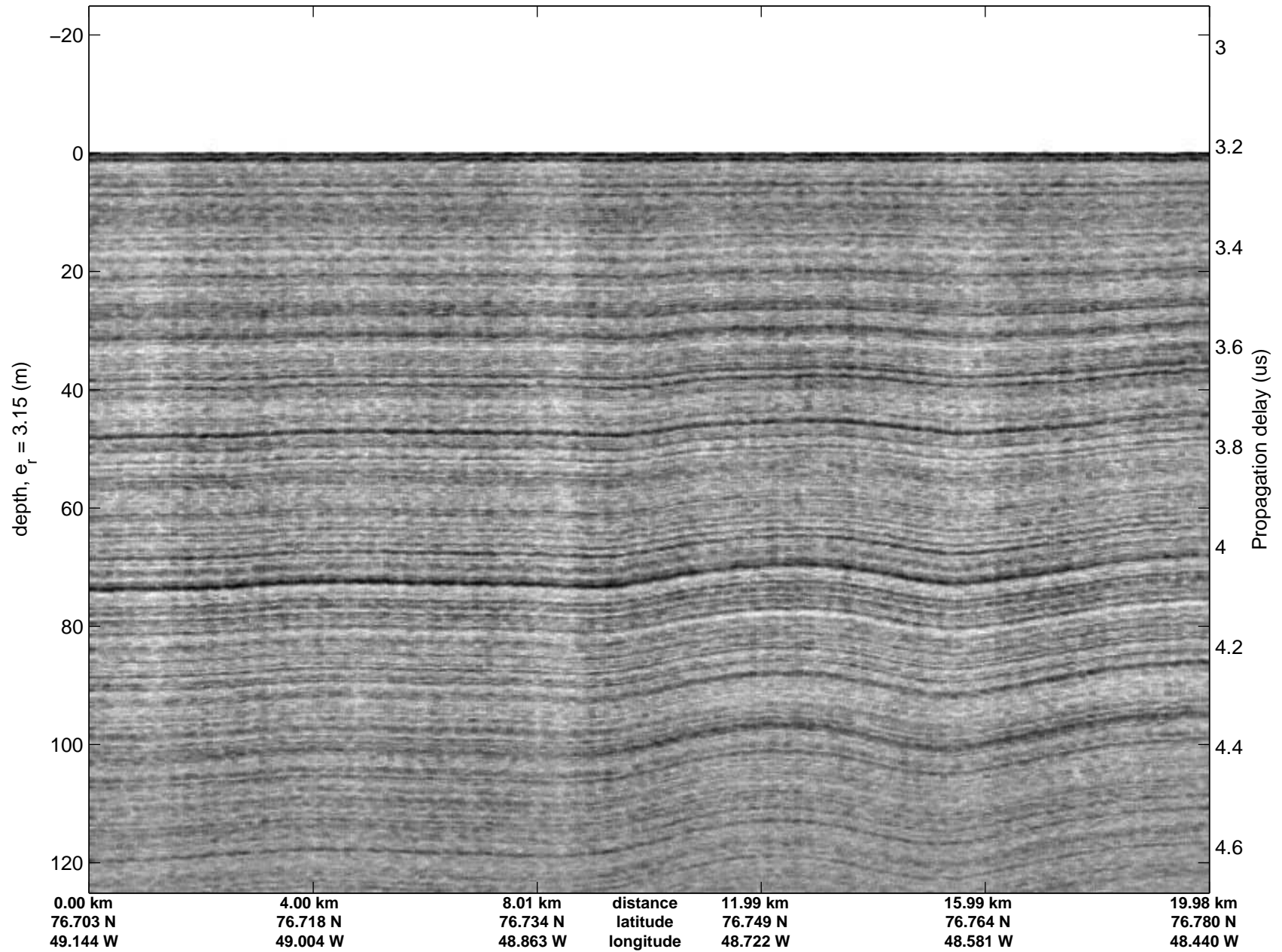


accum2 2014_Greenland_P3: "Northeast Grid 06" 20140515_02_027: 12:18:33.9 to 12:21:04.9 GPS

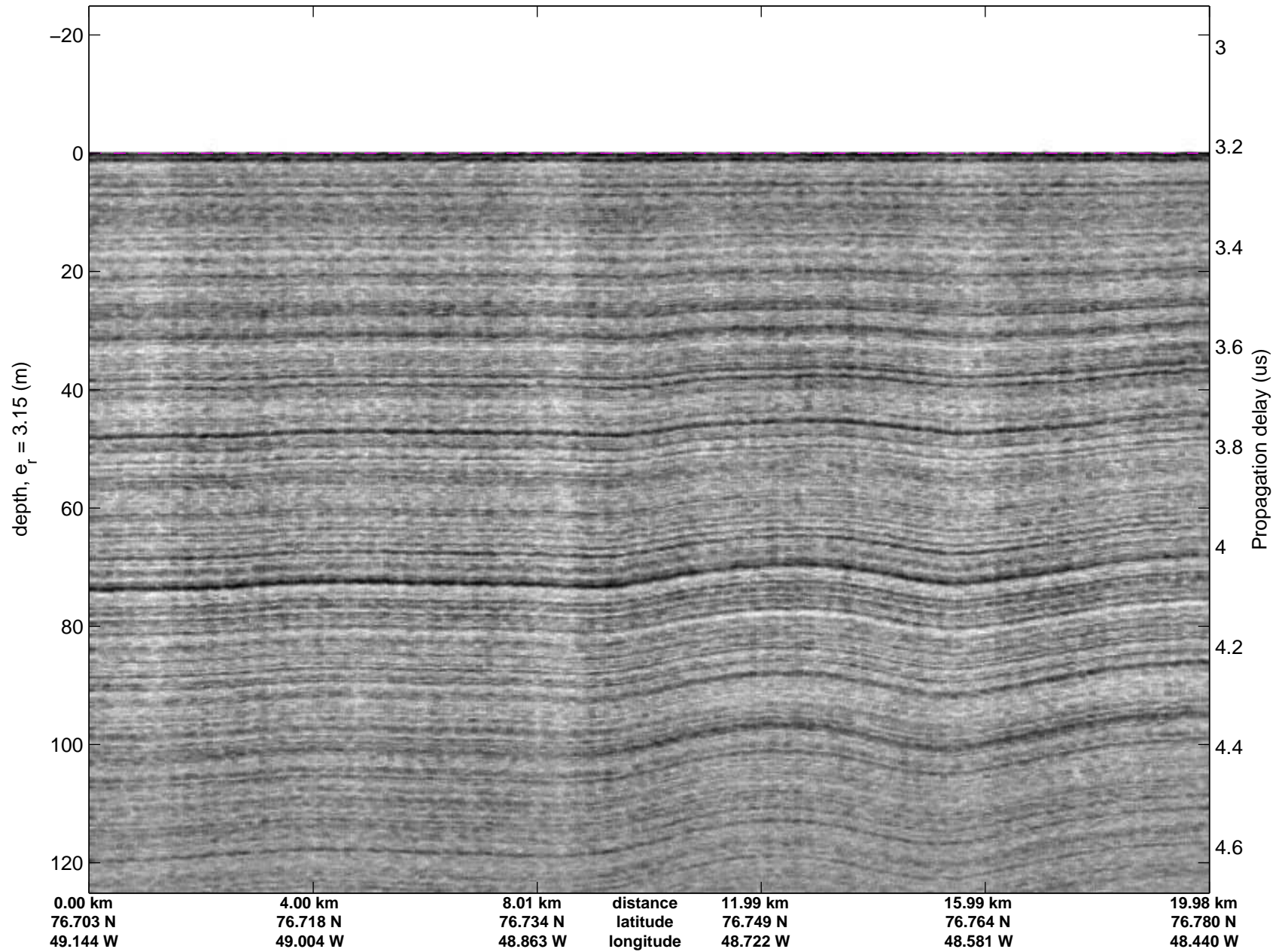


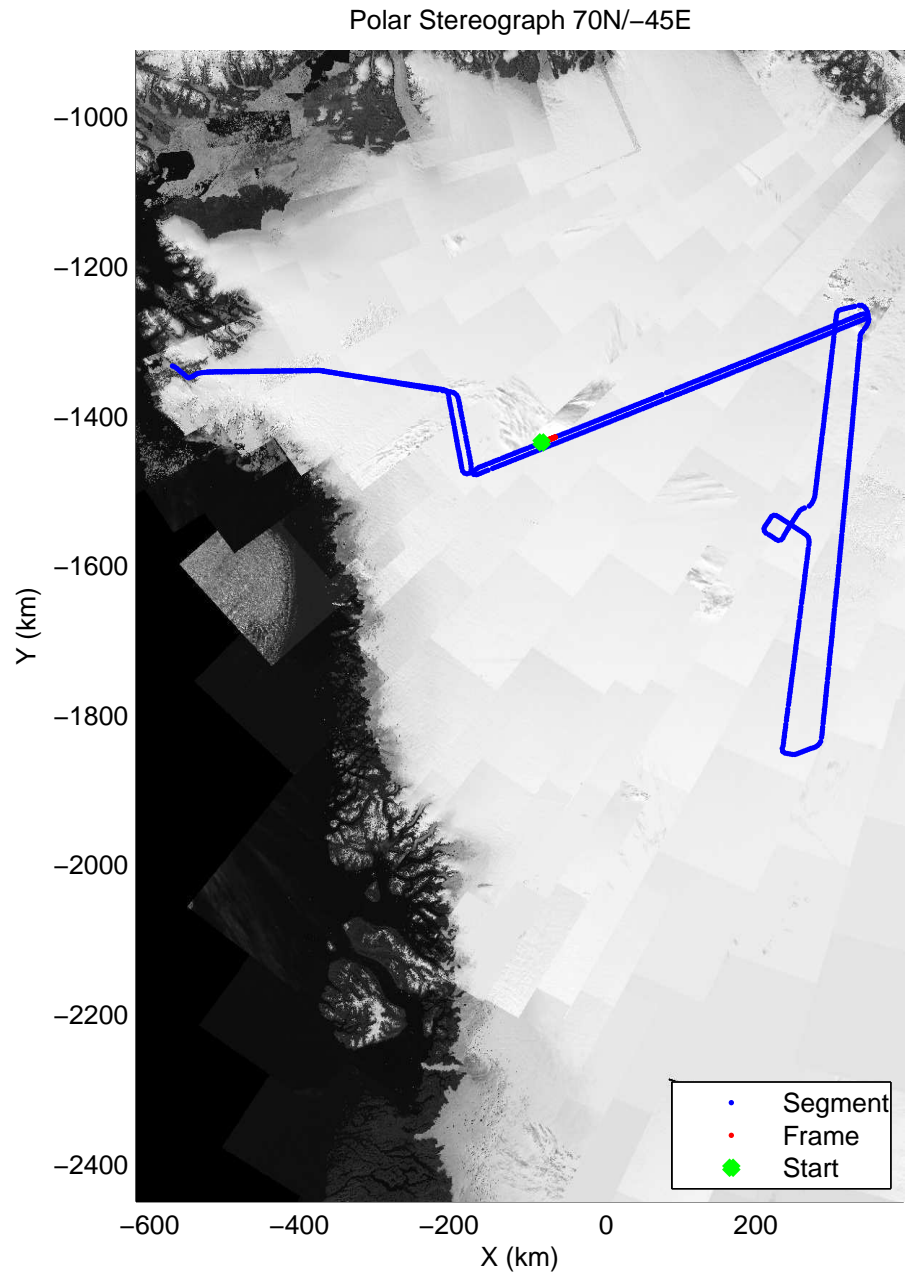
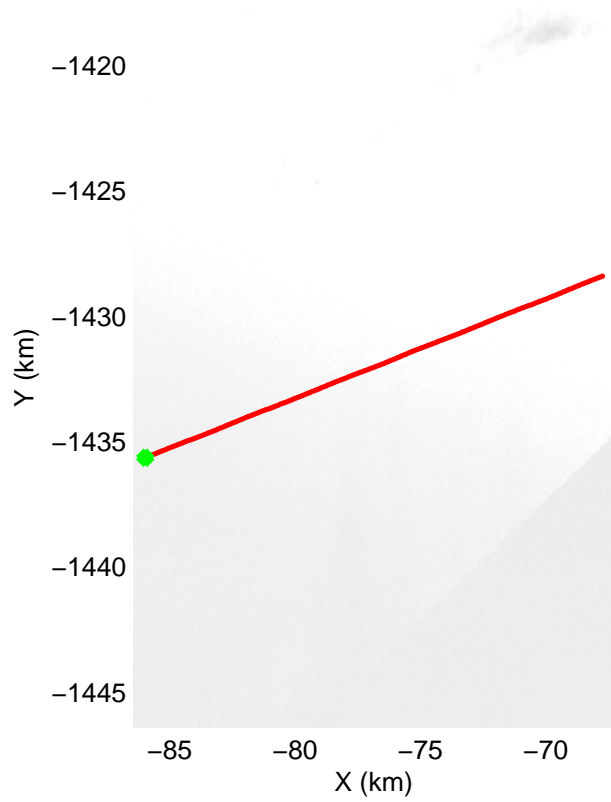
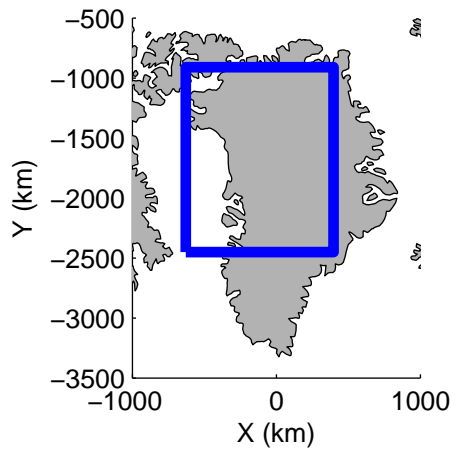


accum2 2014_Greenland_P3: "Northeast Grid 06" 20140515_02_028: 12:21:05.1 to 12:23:36.3 GPS

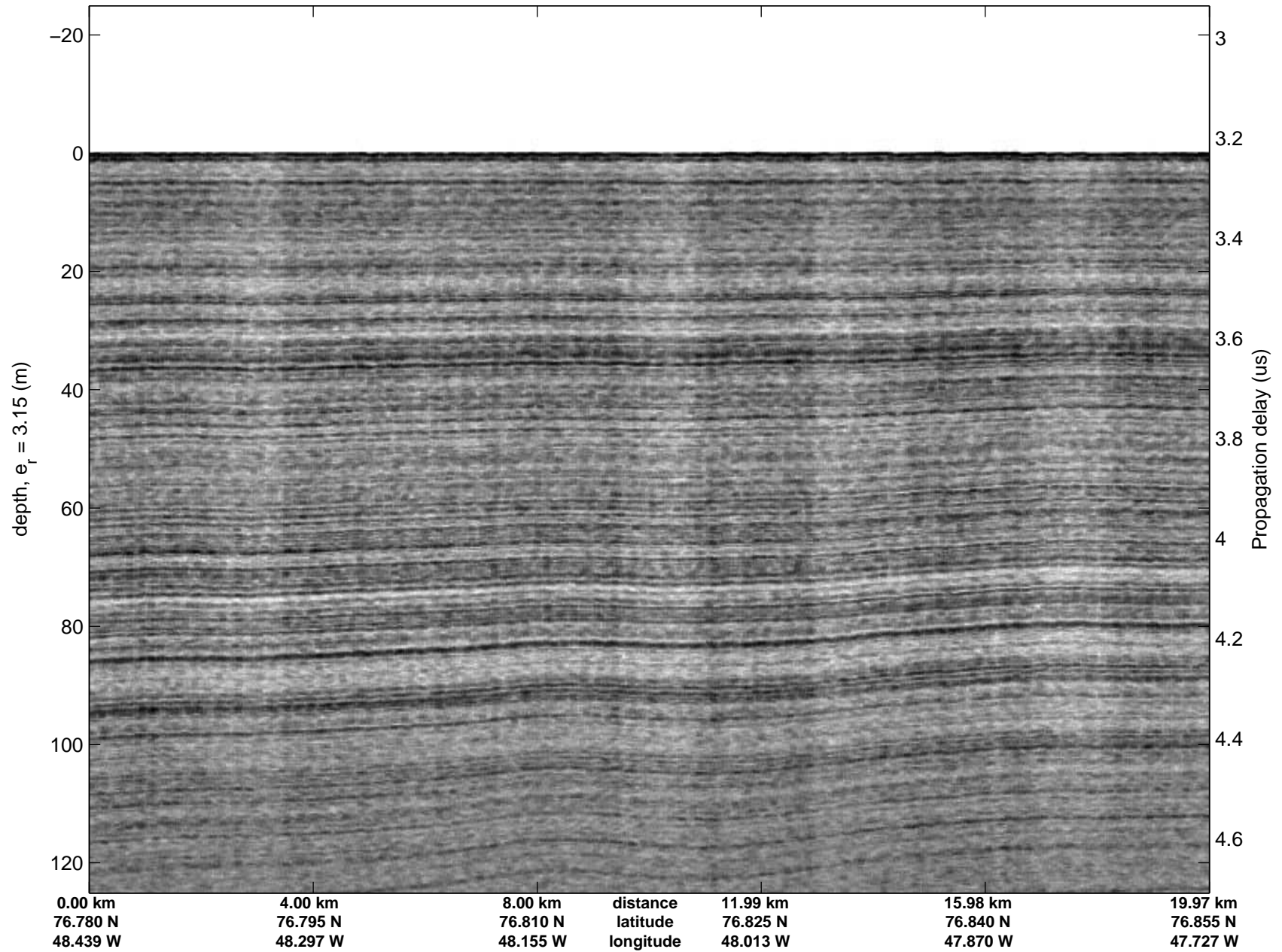


accum2 2014_Greenland_P3: "Northeast Grid 06" 20140515_02_028: 12:21:05.1 to 12:23:36.3 GPS

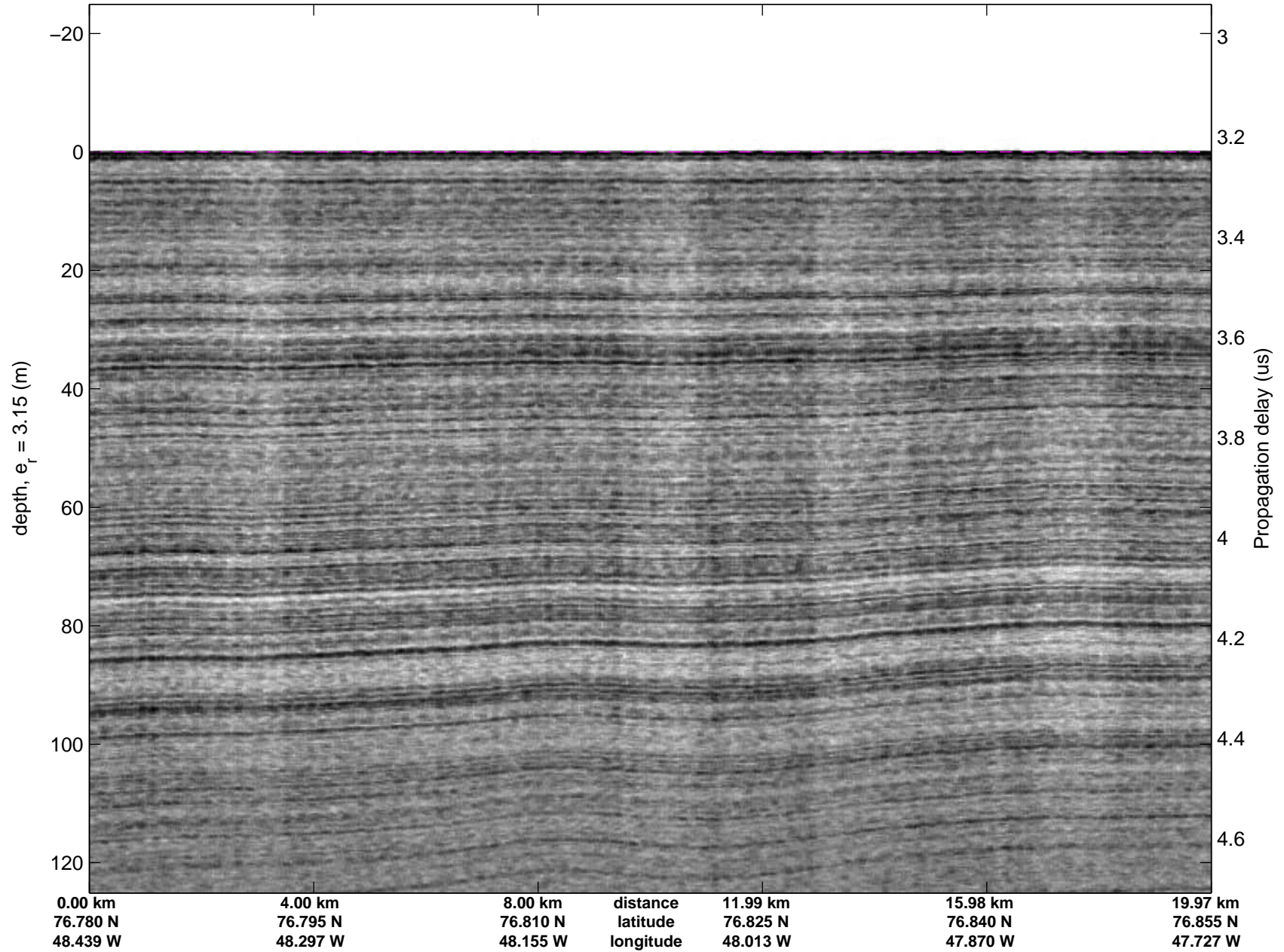


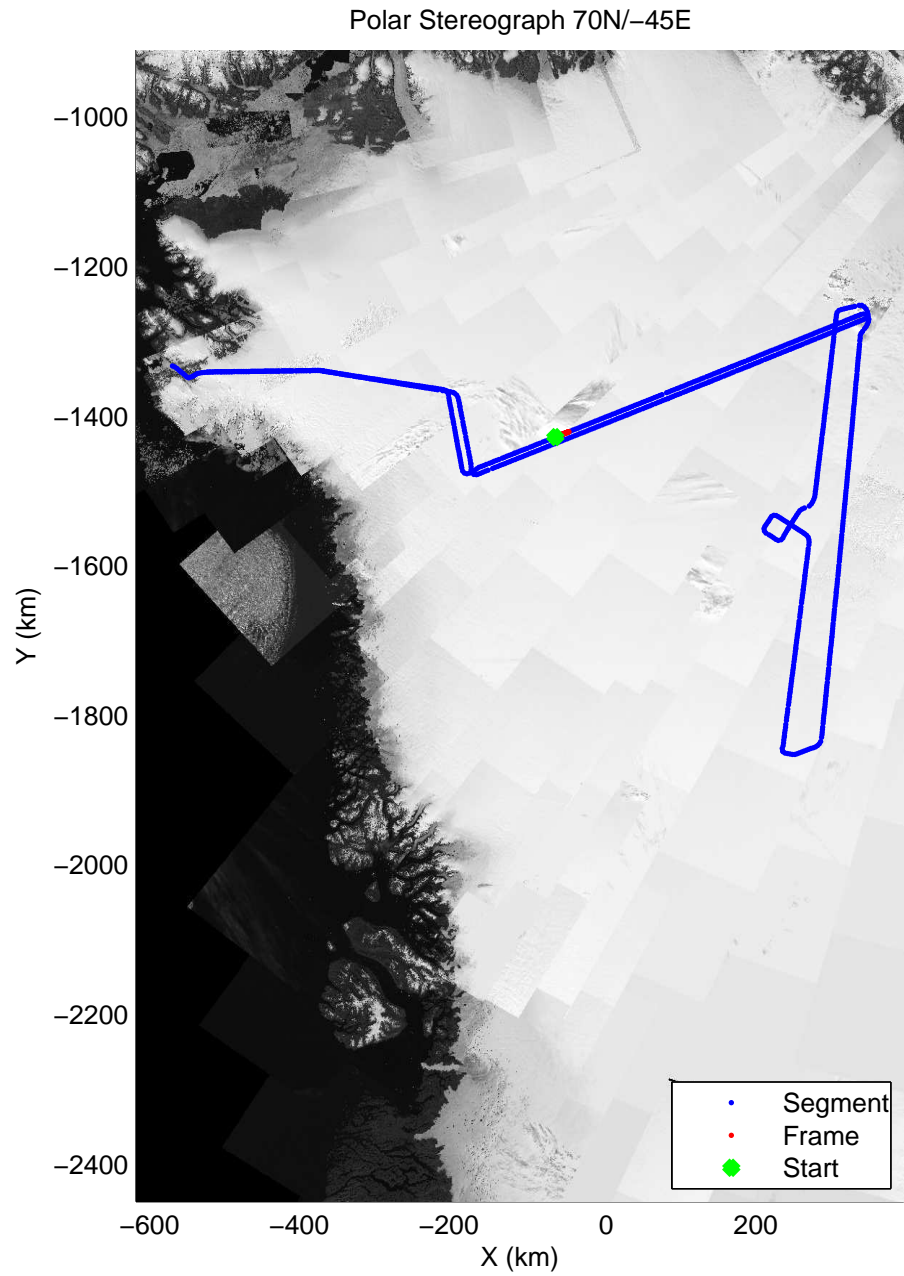



accum2 2014_Greenland_P3: "Northeast Grid 06" 20140515_02_029: 12:23:36.4 to 12:26:07.0 GPS

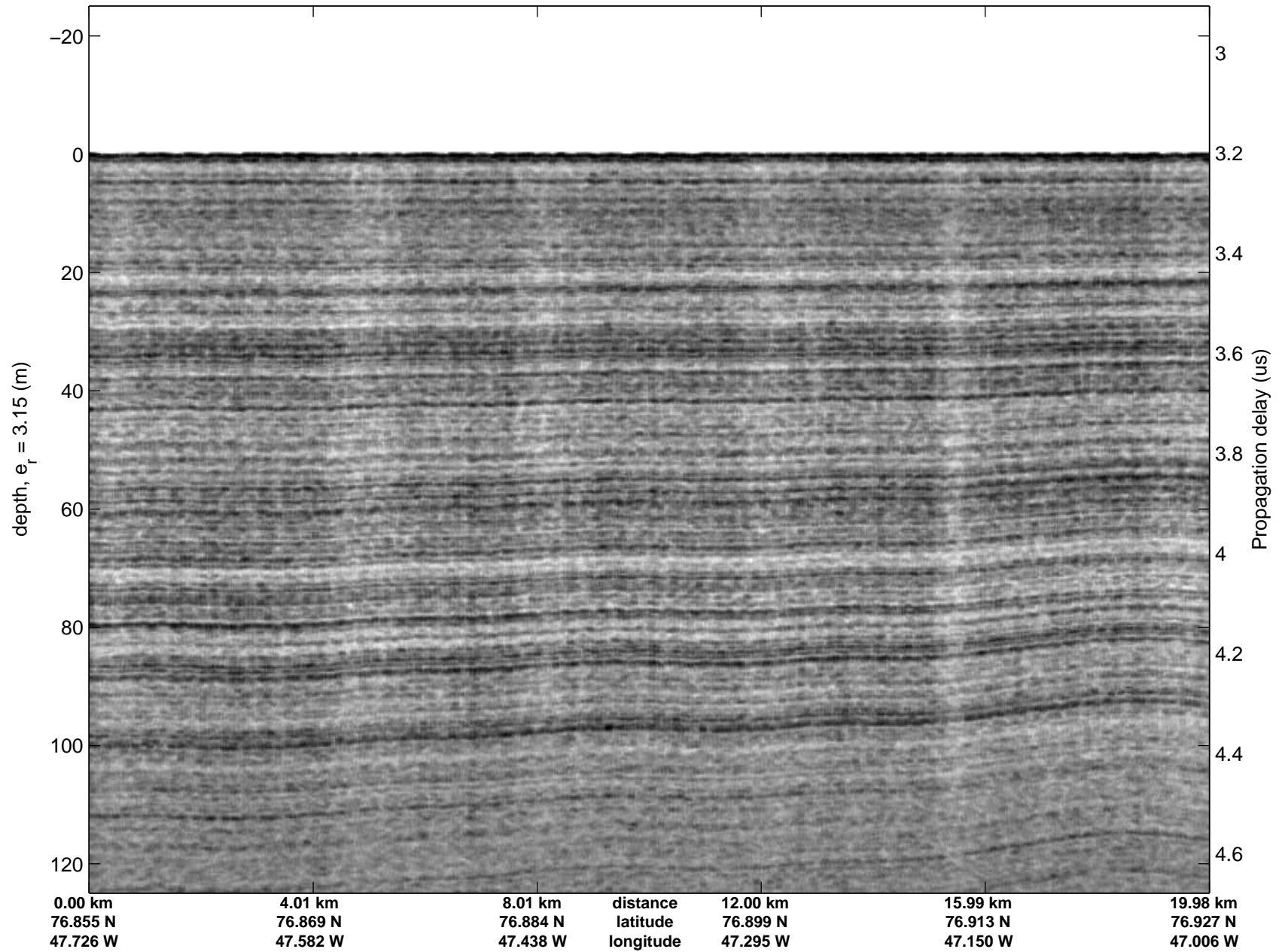


accum2 2014_Greenland_P3: "Northeast Grid 06" 20140515_02_029: 12:23:36.4 to 12:26:07.0 GPS

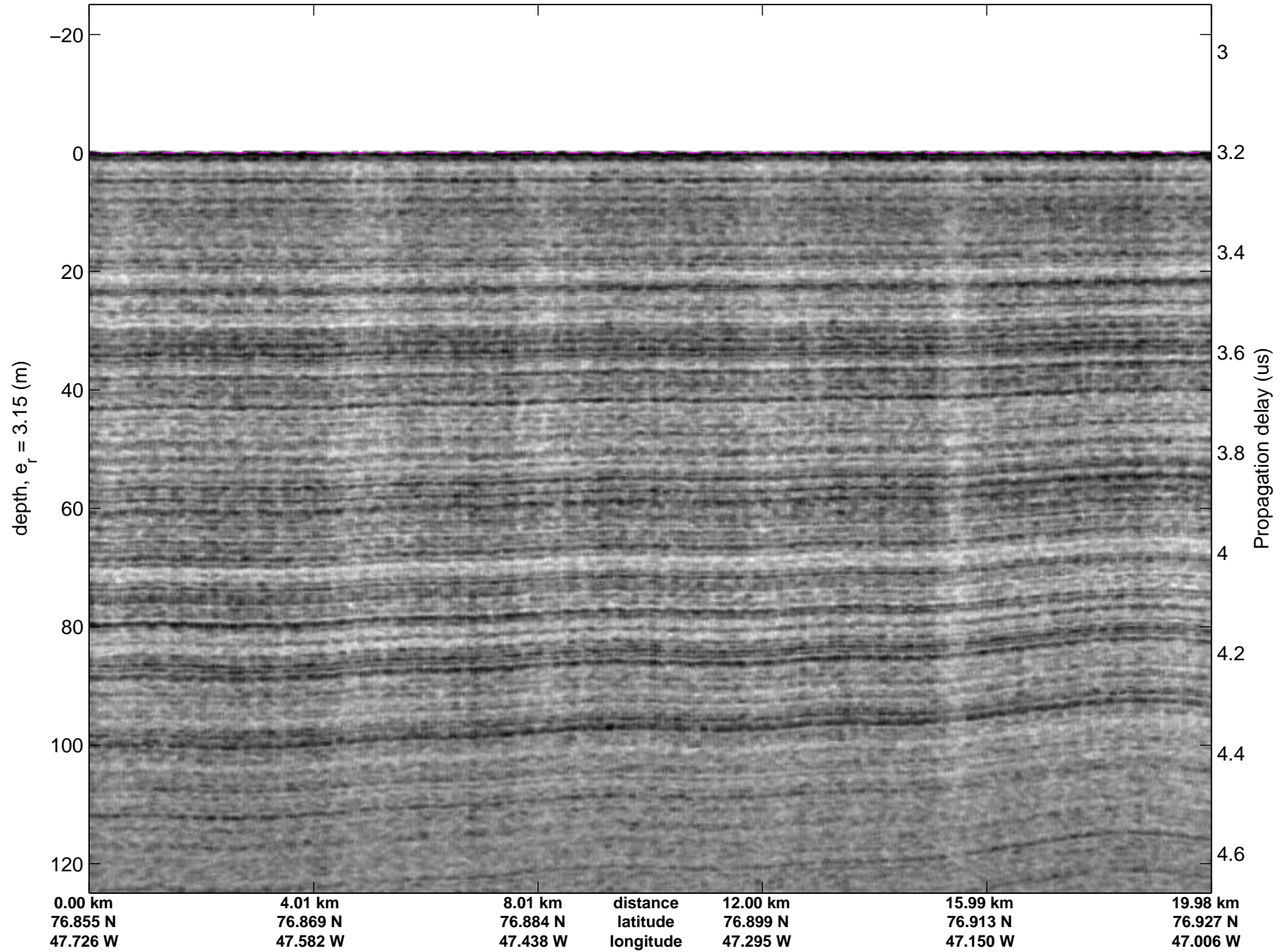


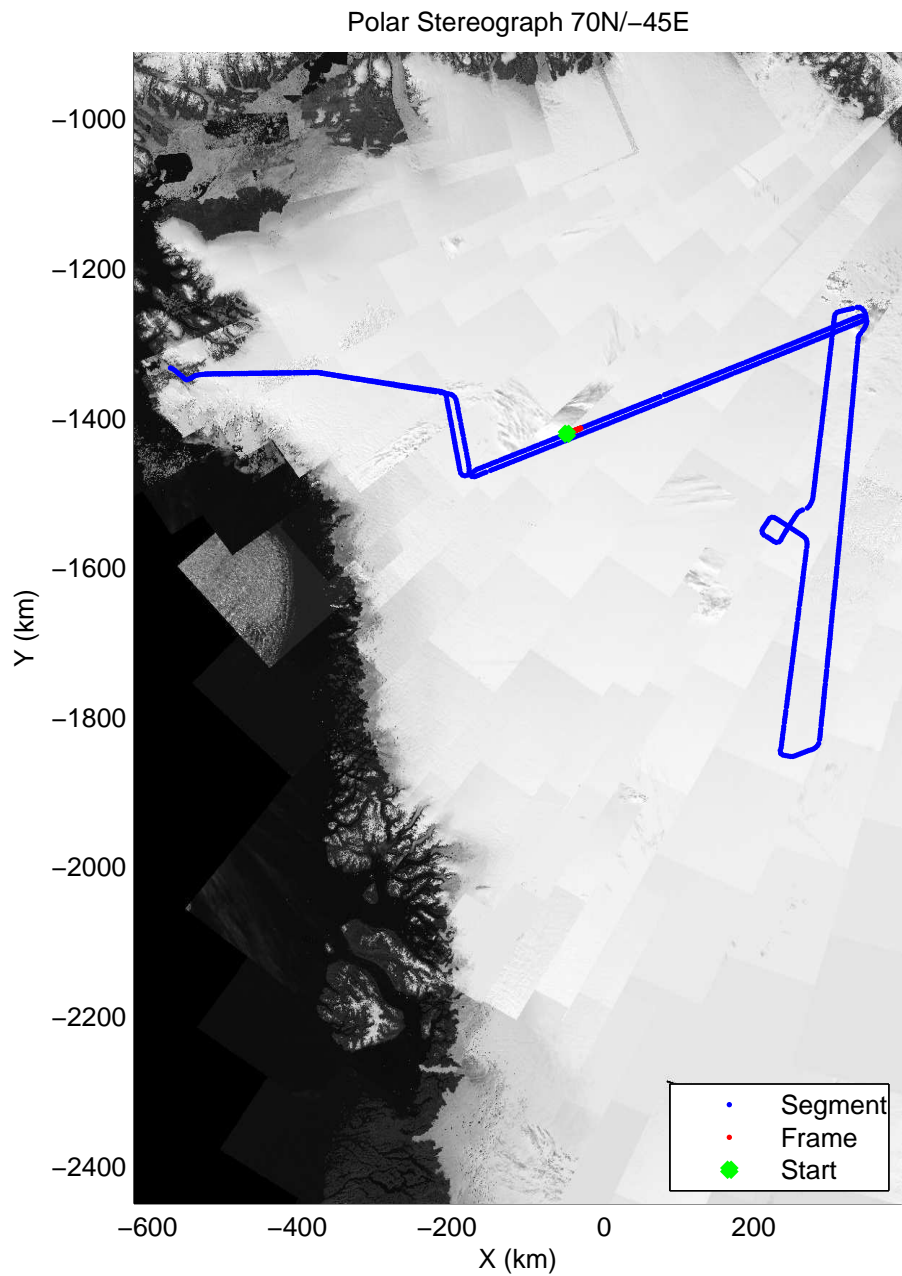
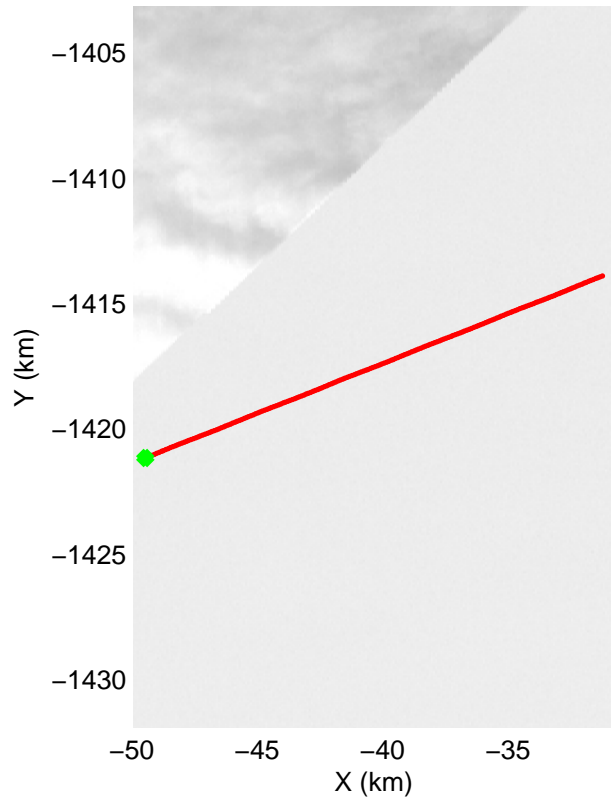
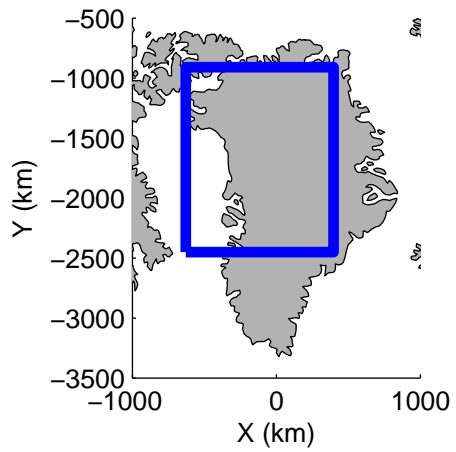


accum2 2014_Greenland_P3: "Northeast Grid 06" 20140515_02_030: 12:26:07.2 to 12:28:36.3 GPS

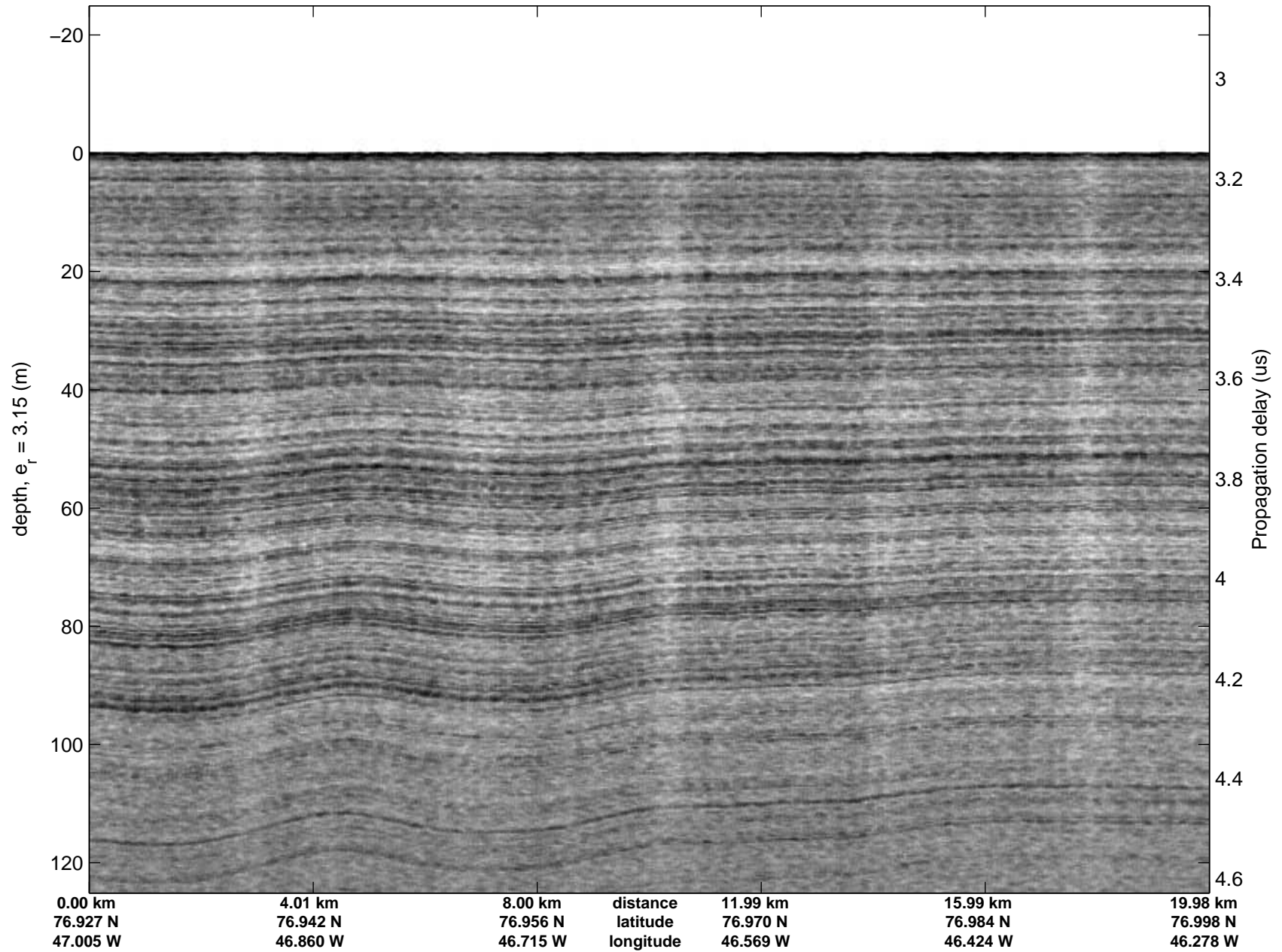


accum2 2014_Greenland_P3: "Northeast Grid 06" 20140515_02_030: 12:26:07.2 to 12:28:36.3 GPS

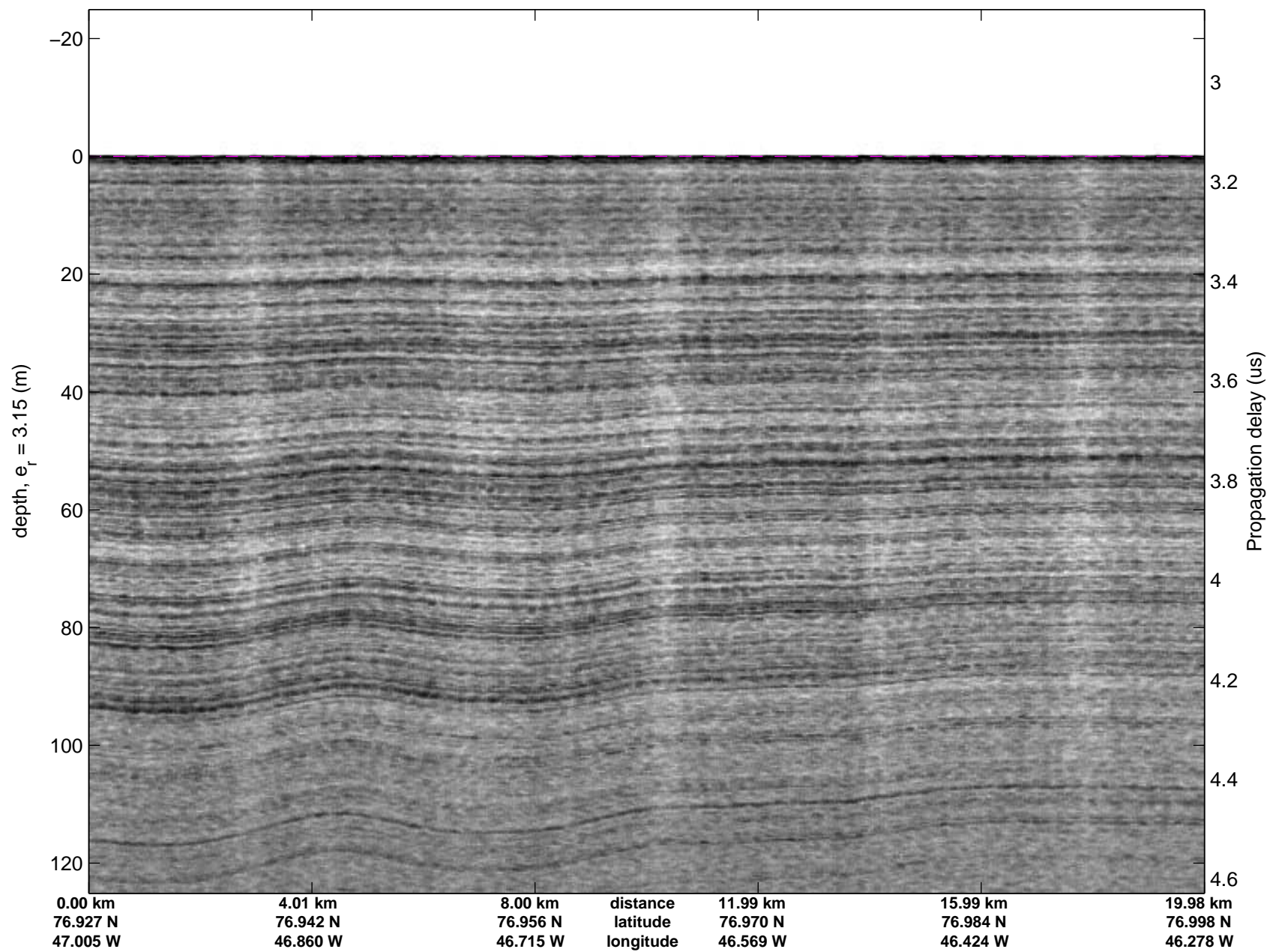


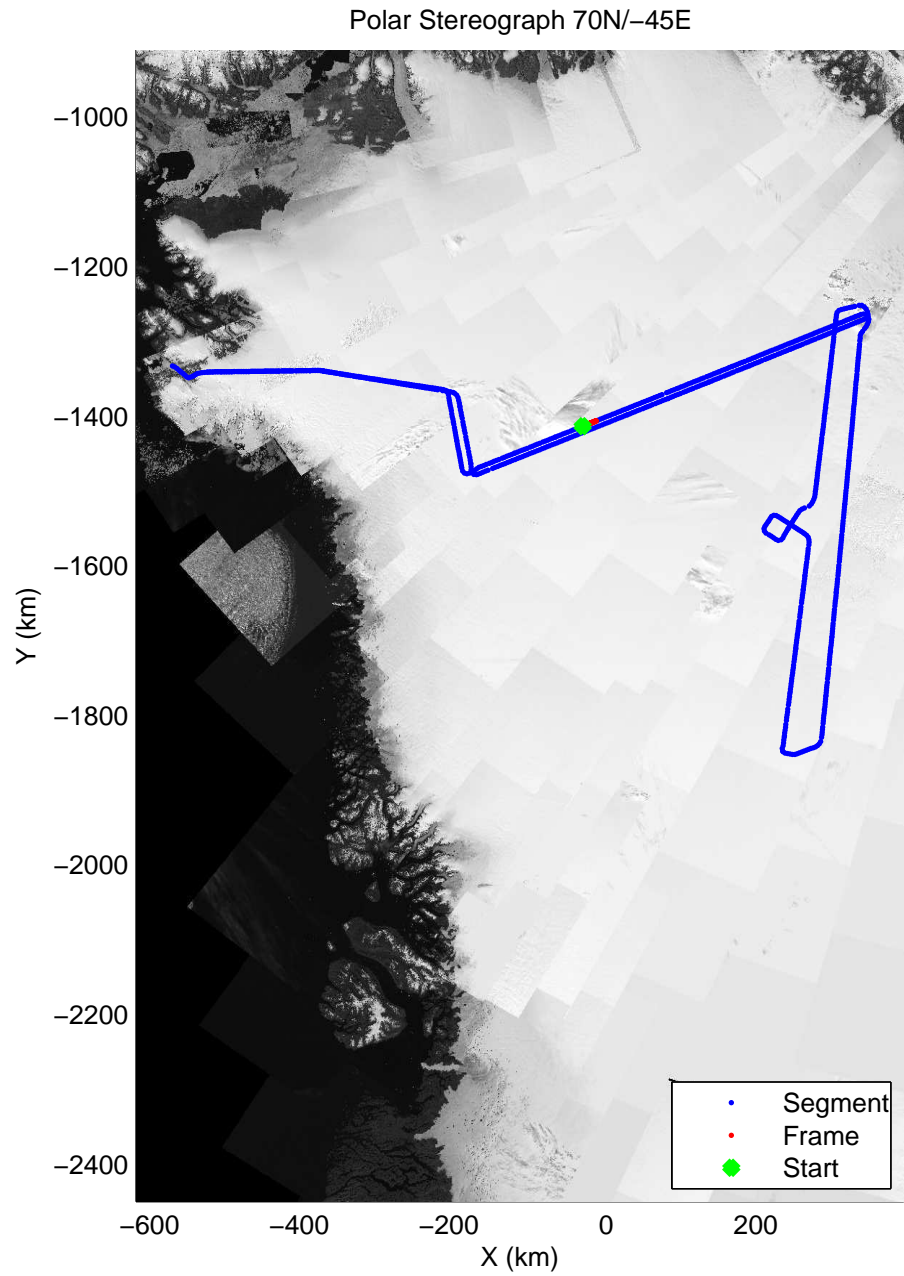
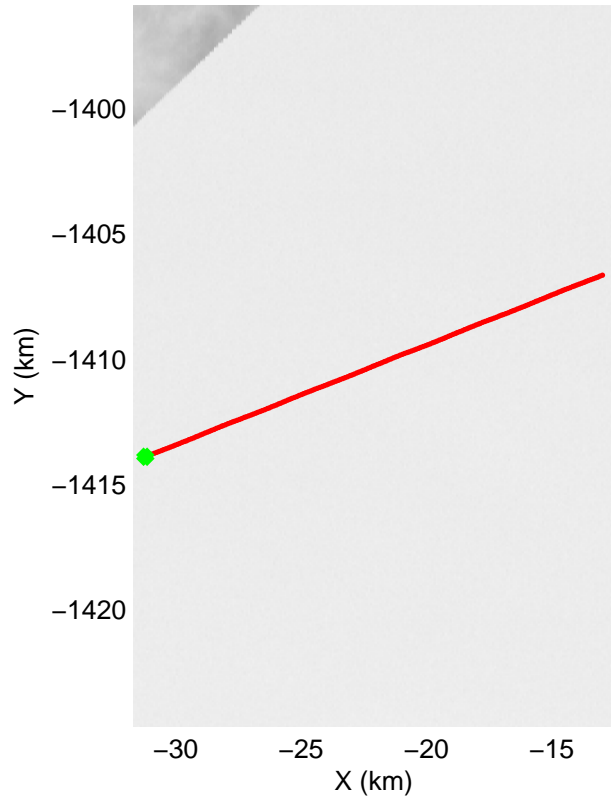
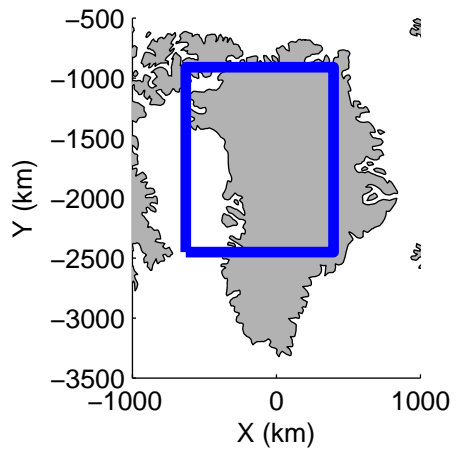


accum2 2014_Greenland_P3: "Northeast Grid 06" 20140515_02_031: 12:28:36.5 to 12:31:04.5 GPS

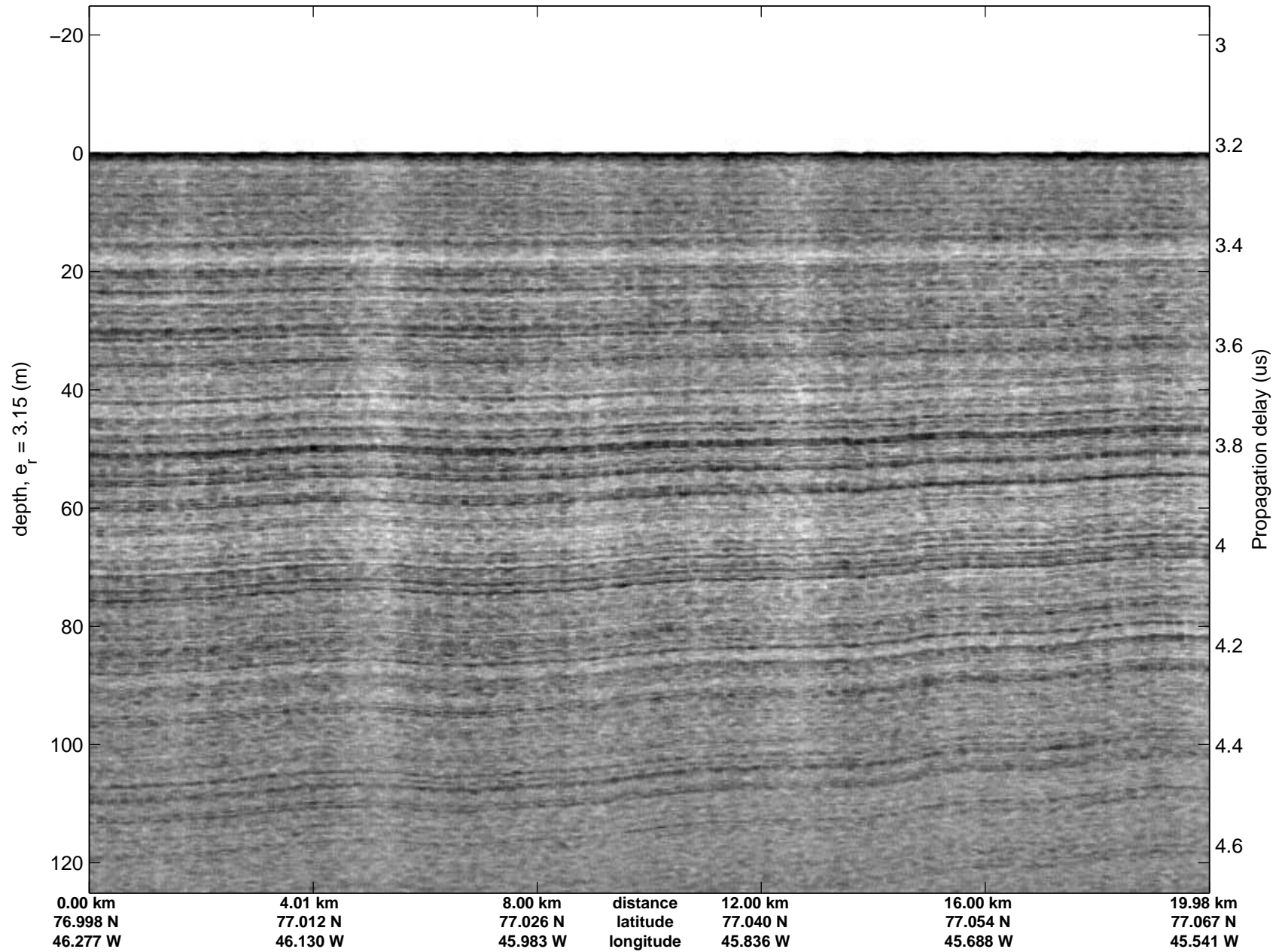


accum2 2014_Greenland_P3: "Northeast Grid 06" 20140515_02_031: 12:28:36.5 to 12:31:04.5 GPS

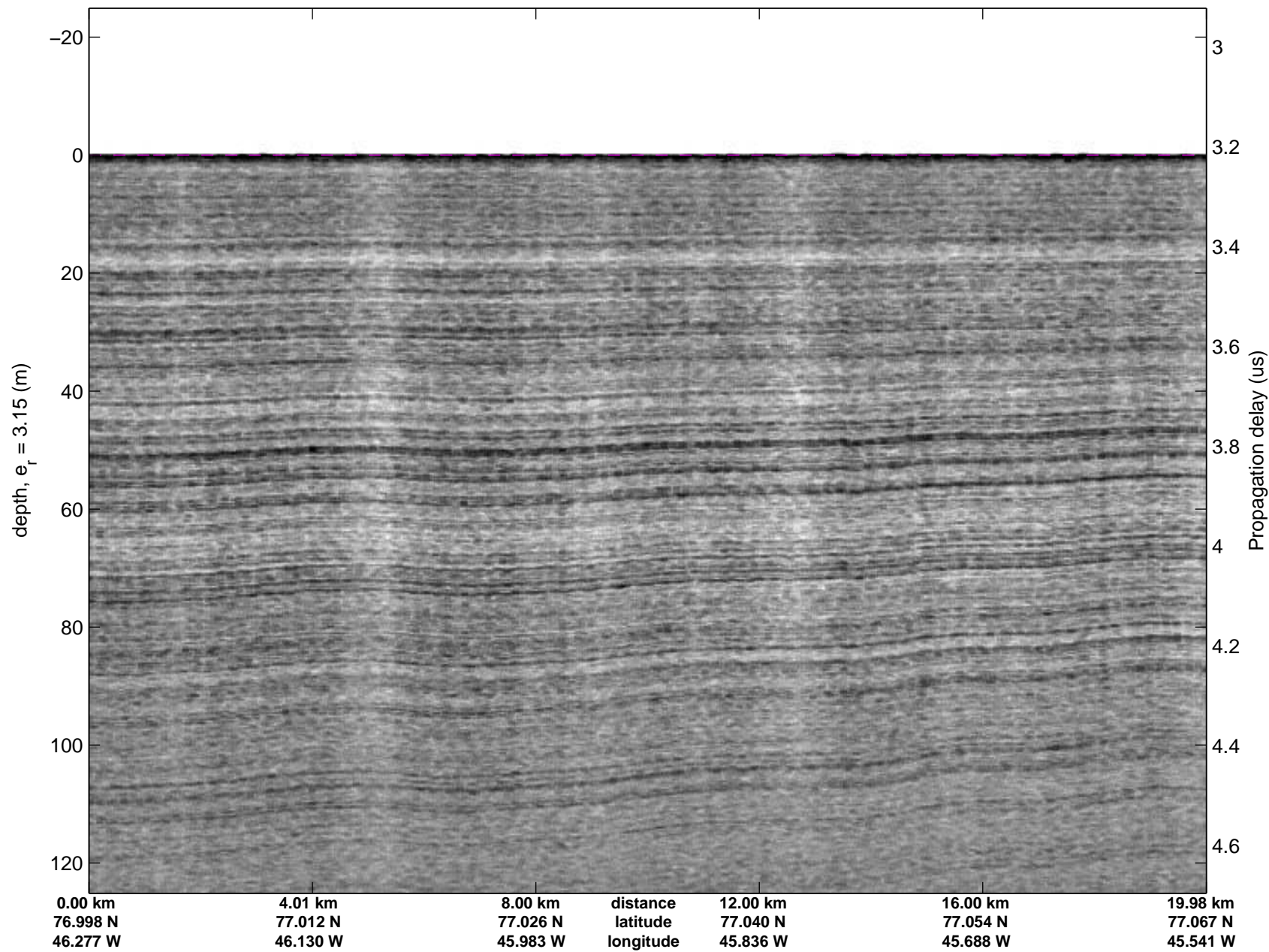


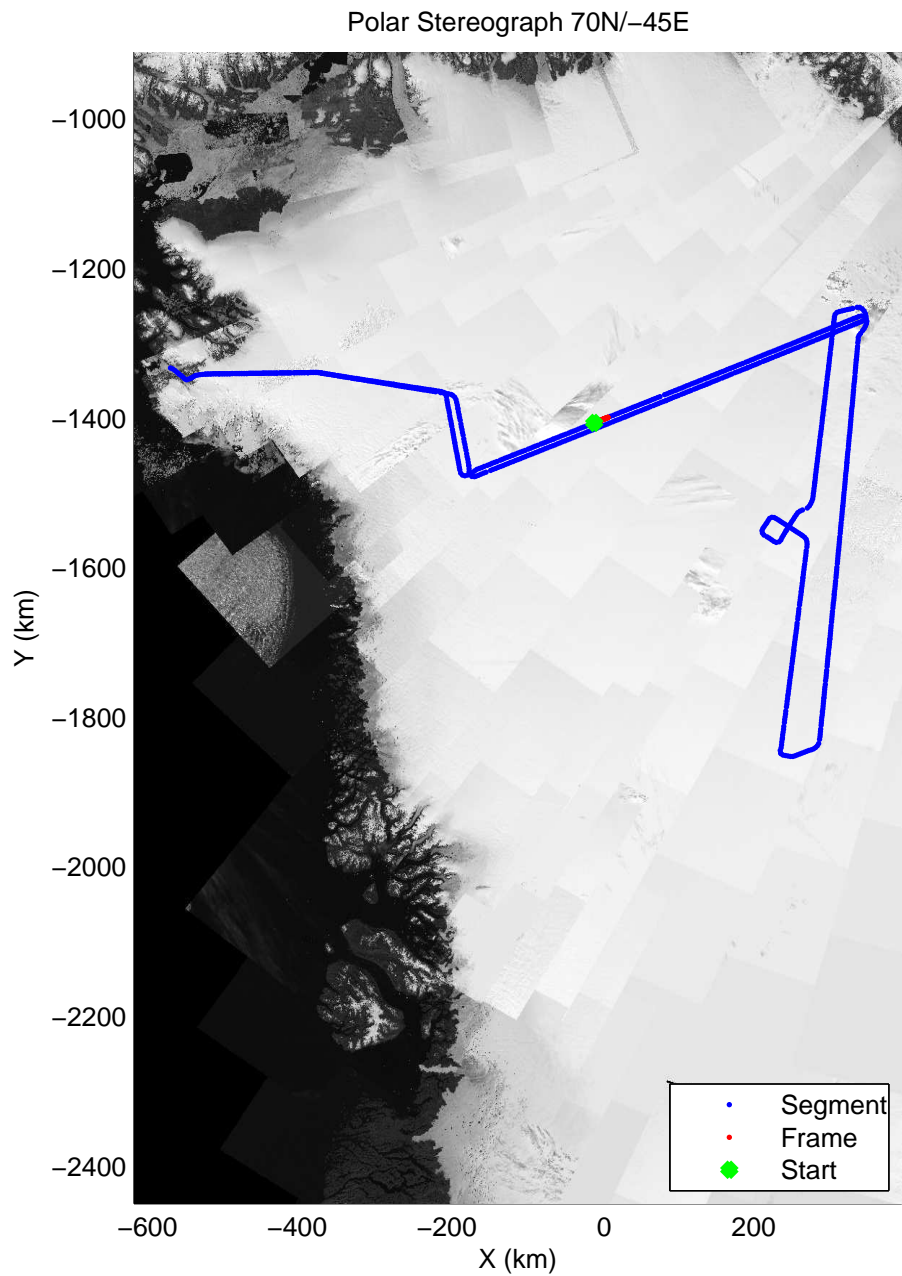
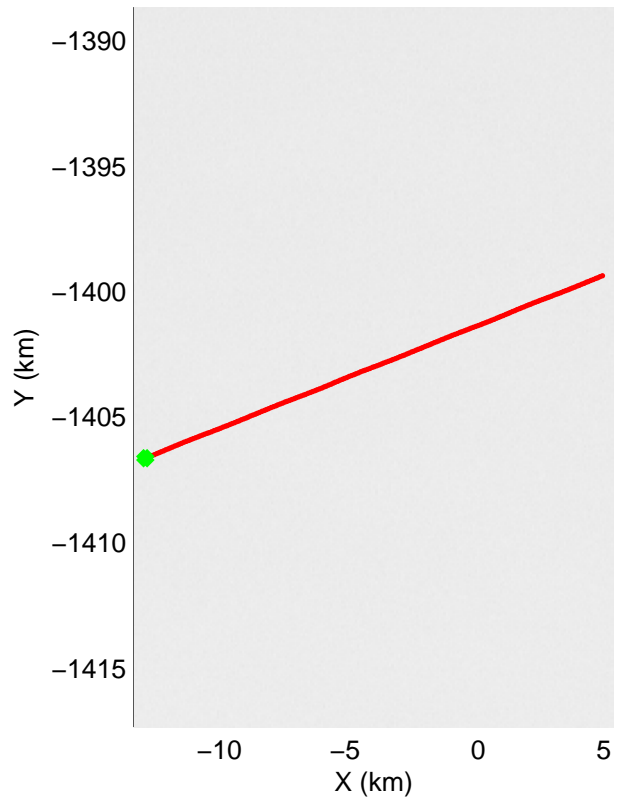
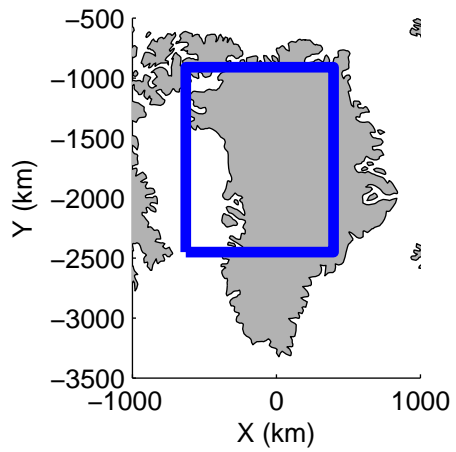


accum2 2014_Greenland_P3: "Northeast Grid 06" 20140515_02_032: 12:31:04.6 to 12:33:32.5 GPS

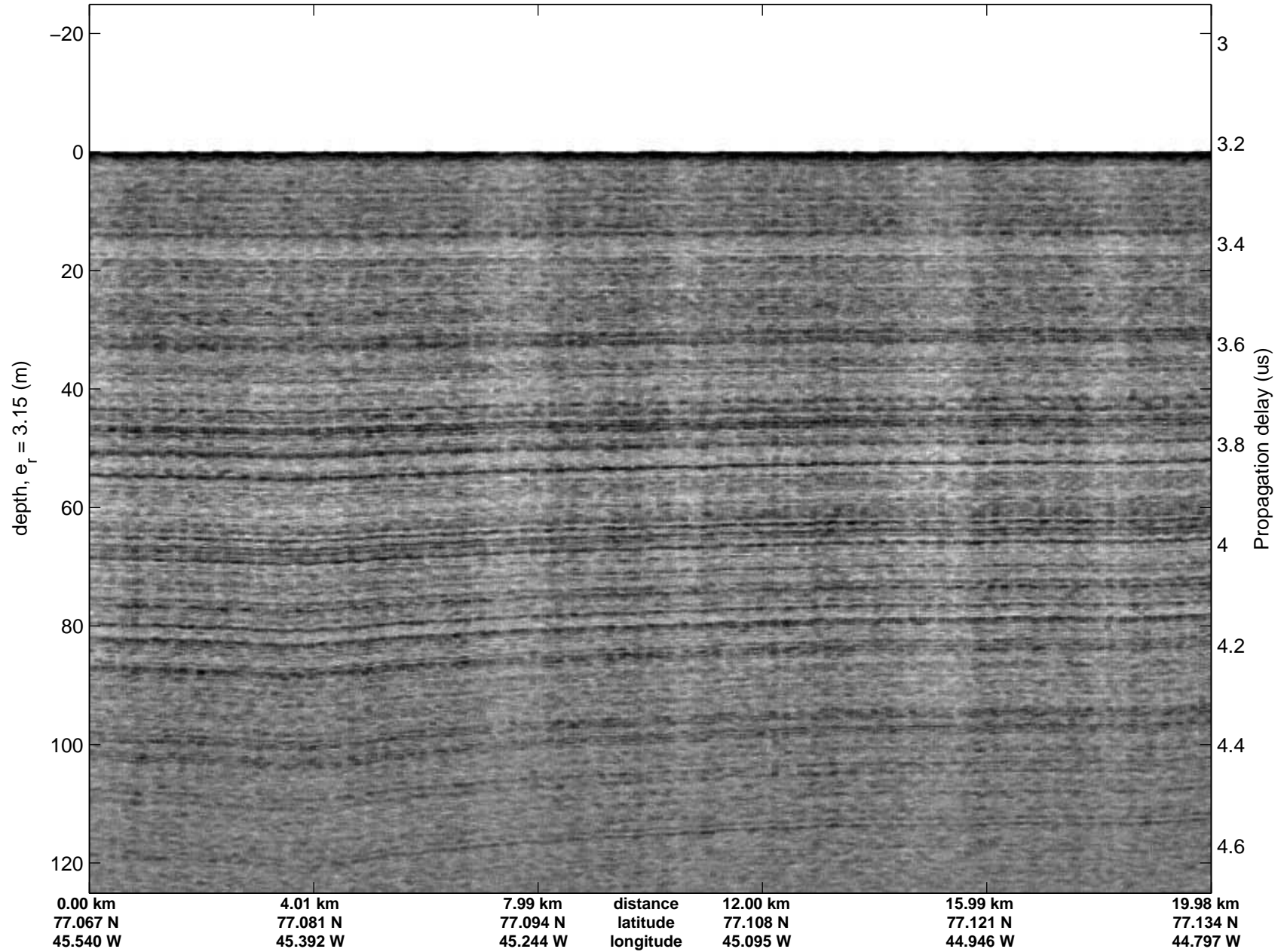


accum2 2014_Greenland_P3: "Northeast Grid 06" 20140515_02_032: 12:31:04.6 to 12:33:32.5 GPS

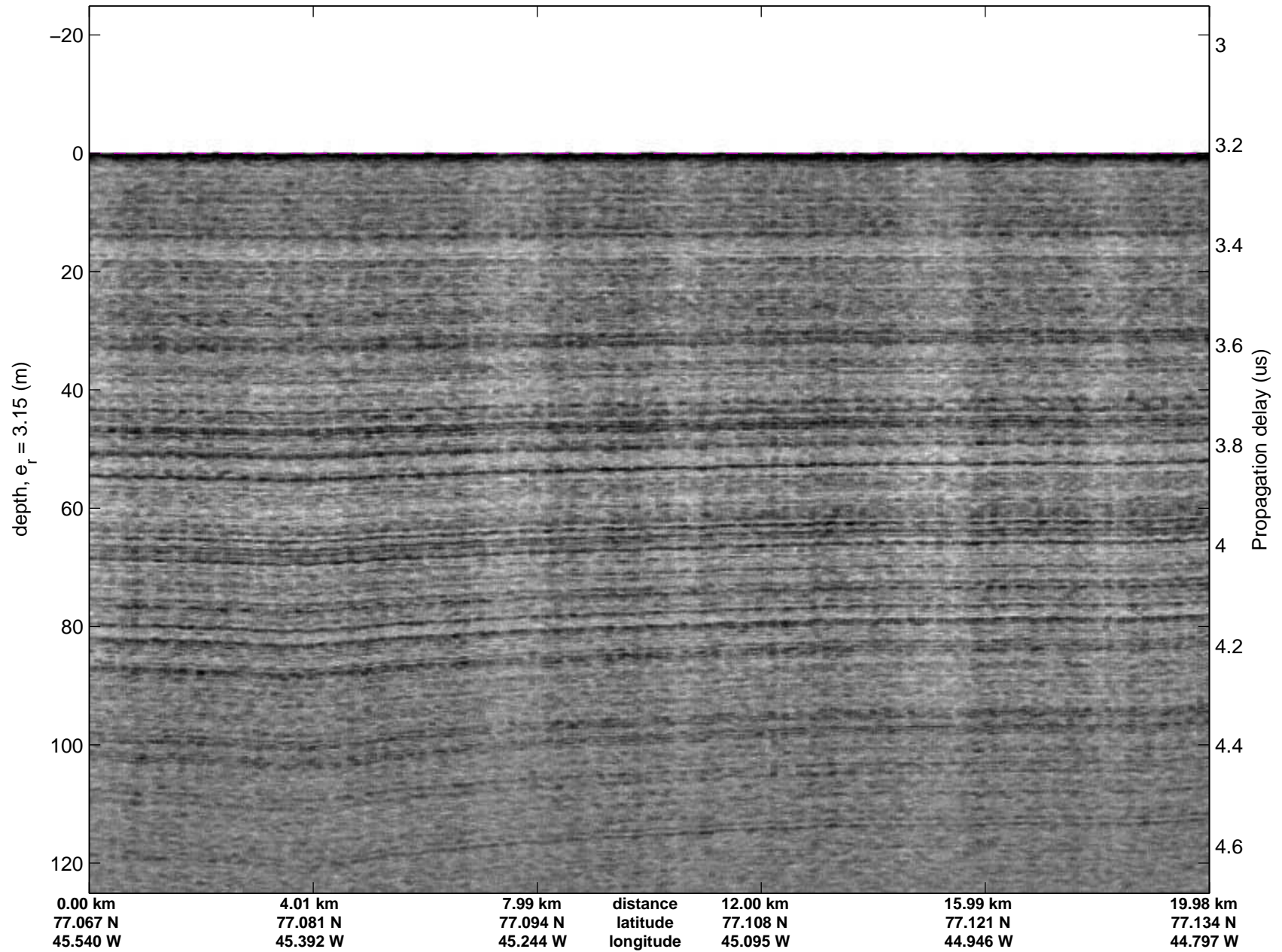


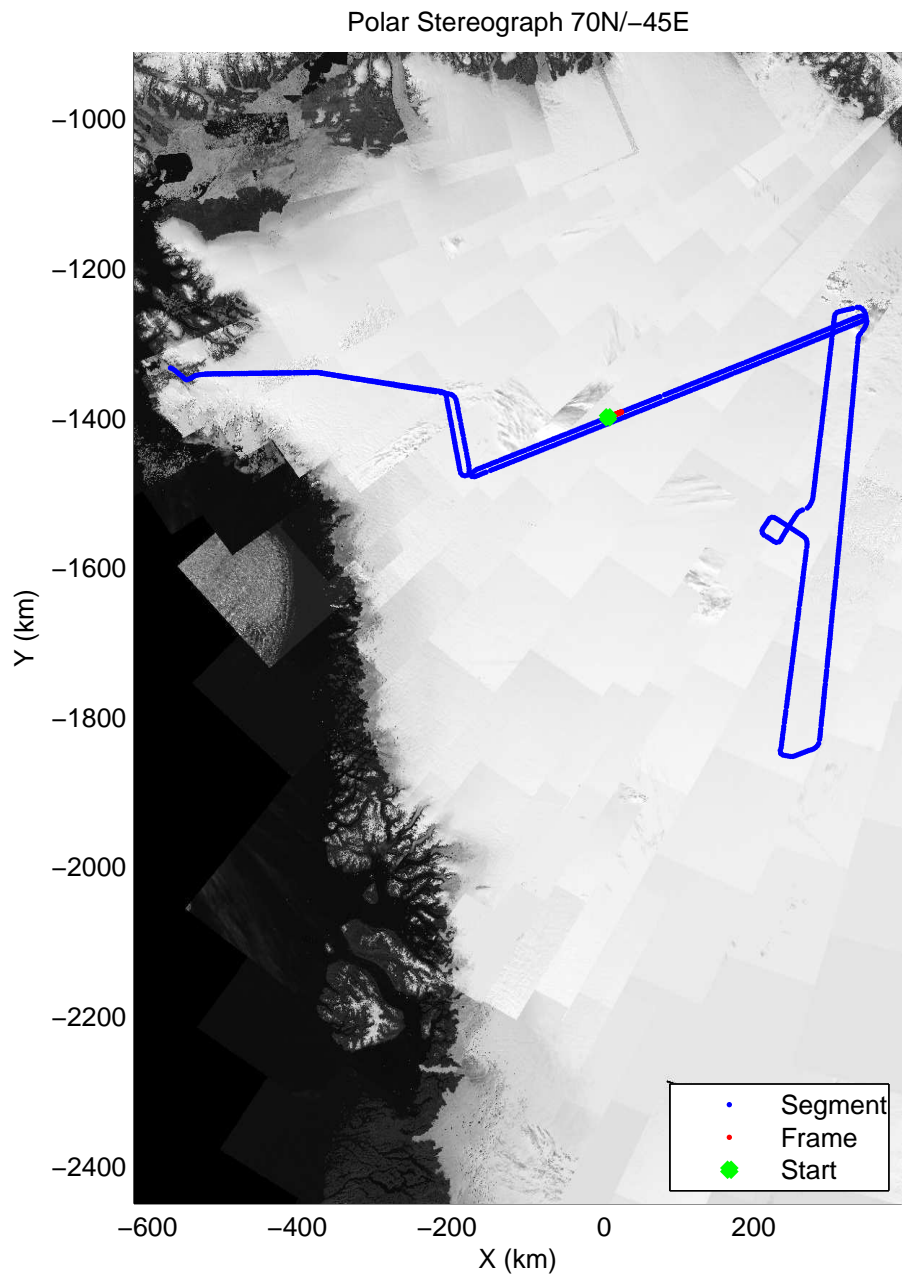
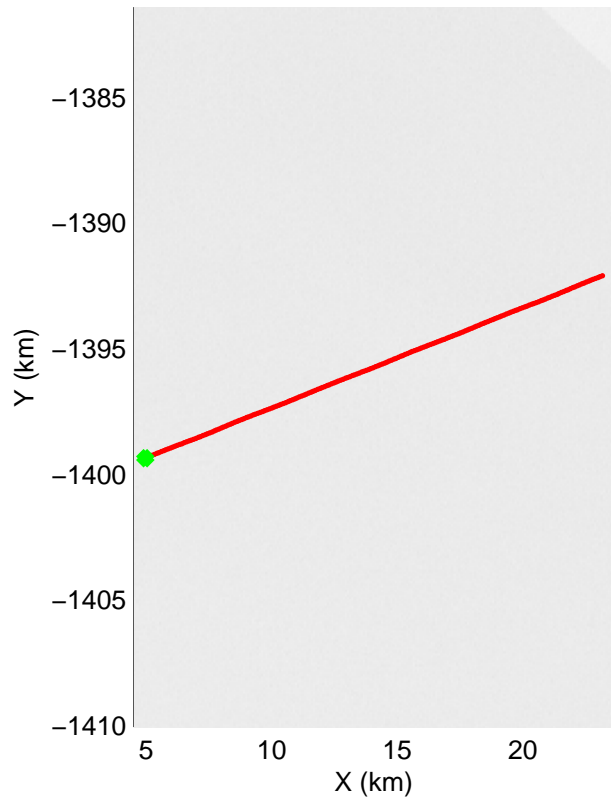
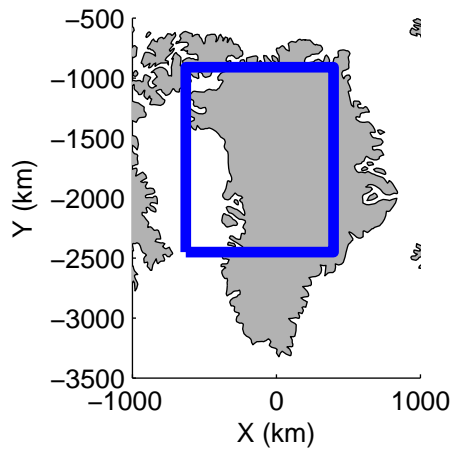


accum2 2014_Greenland_P3: "Northeast Grid 06" 20140515_02_033: 12:33:32.6 to 12:35:59.4 GPS

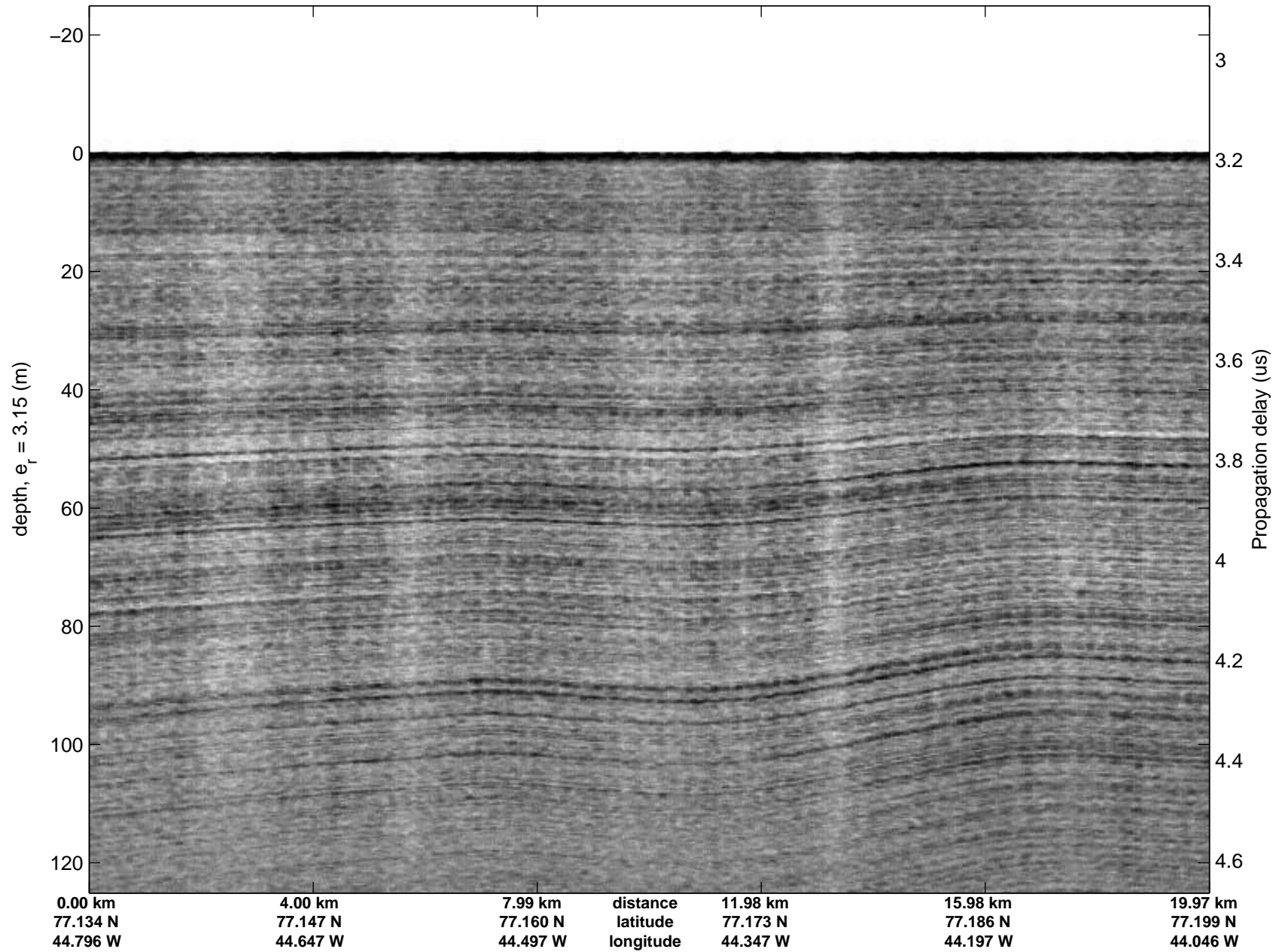


accum2 2014_Greenland_P3: "Northeast Grid 06" 20140515_02_033: 12:33:32.6 to 12:35:59.4 GPS

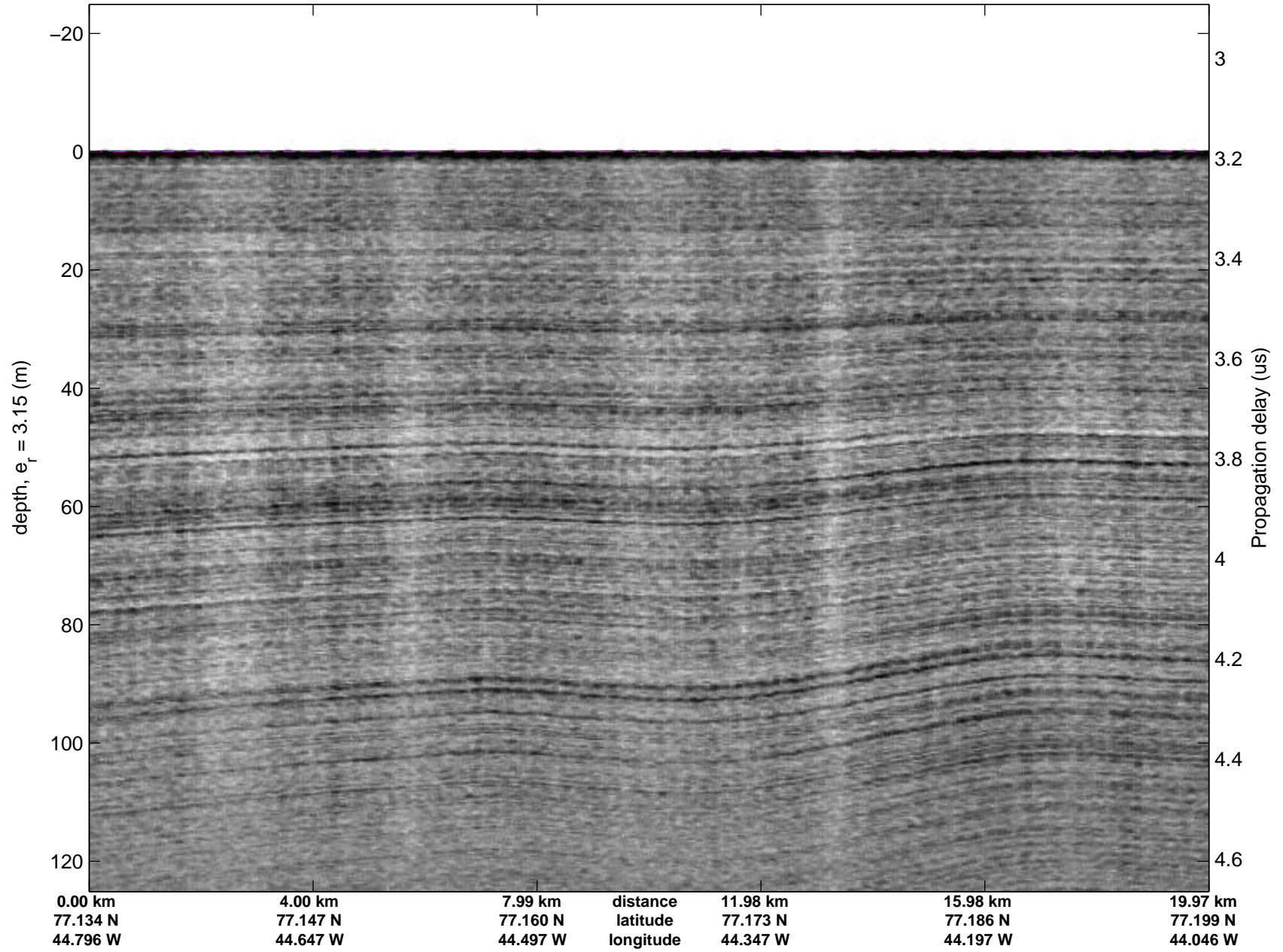


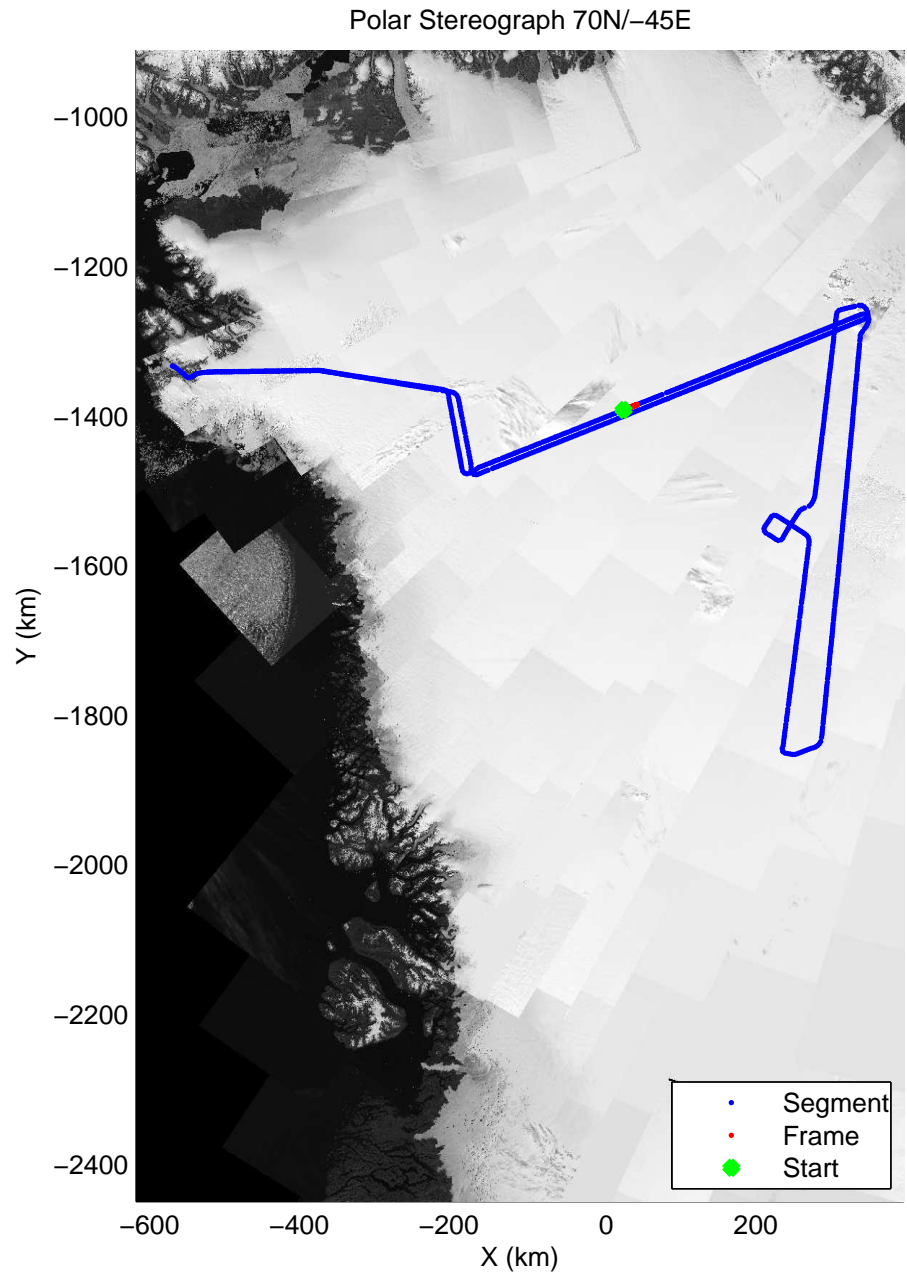
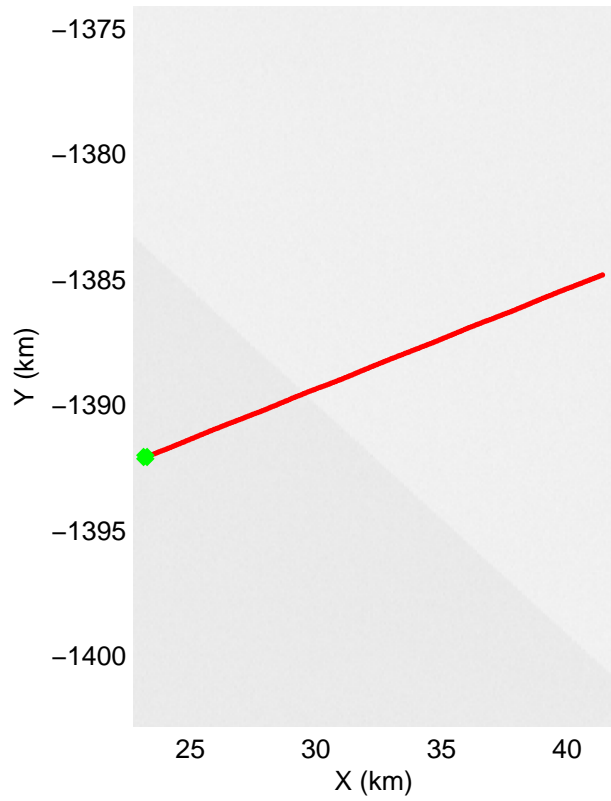
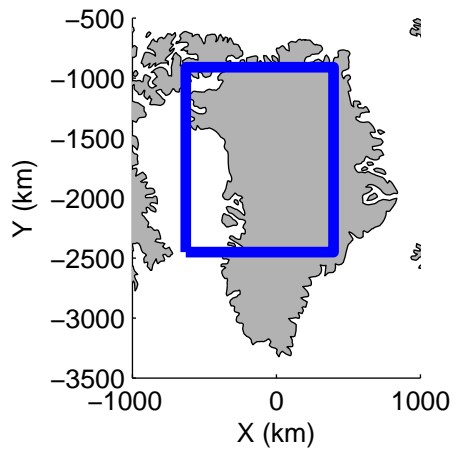


accum2 2014_Greenland_P3: "Northeast Grid 06" 20140515_02_034: 12:35:59.6 to 12:38:25.3 GPS

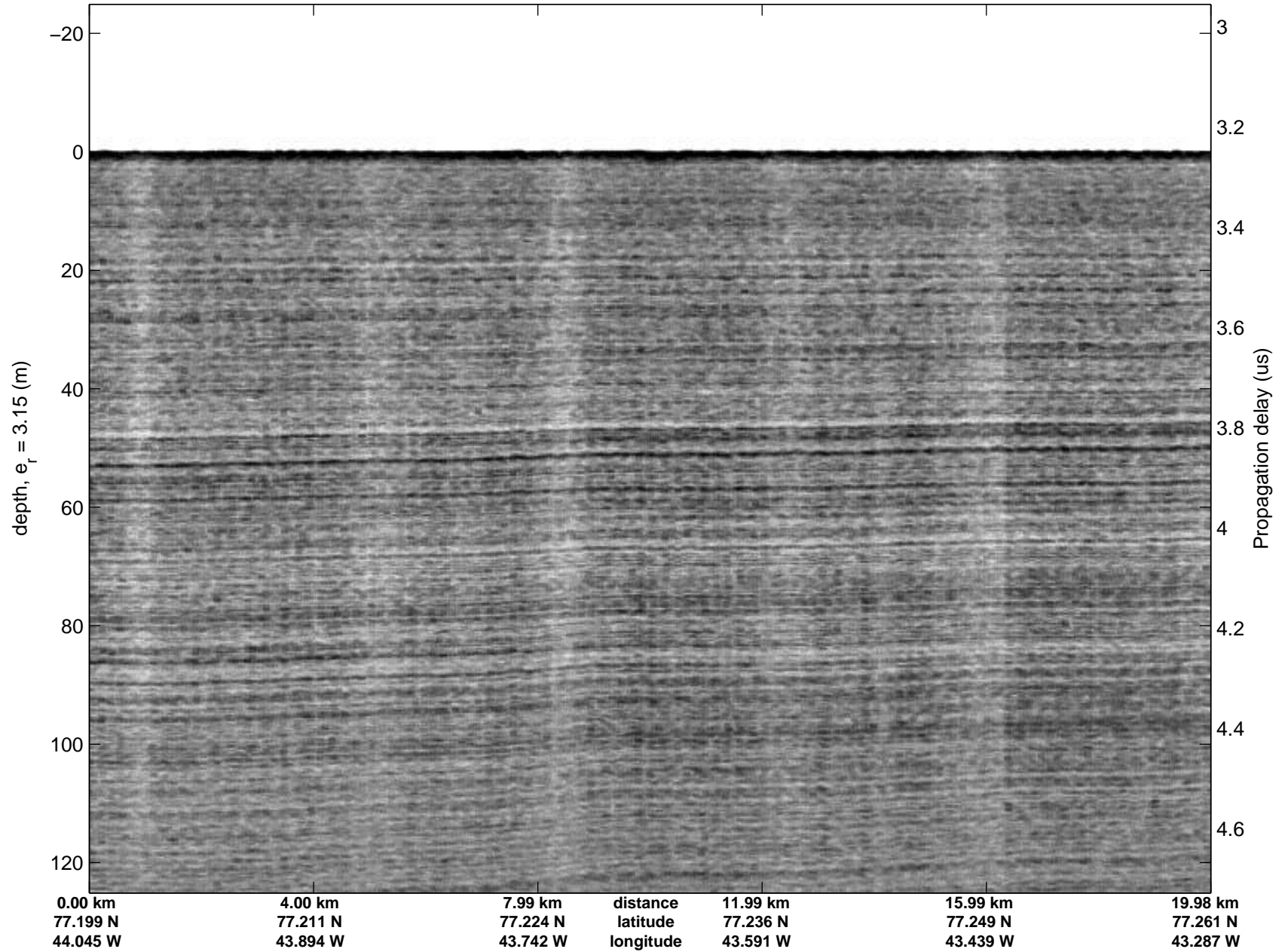


accum2 2014_Greenland_P3: "Northeast Grid 06" 20140515_02_034: 12:35:59.6 to 12:38:25.3 GPS

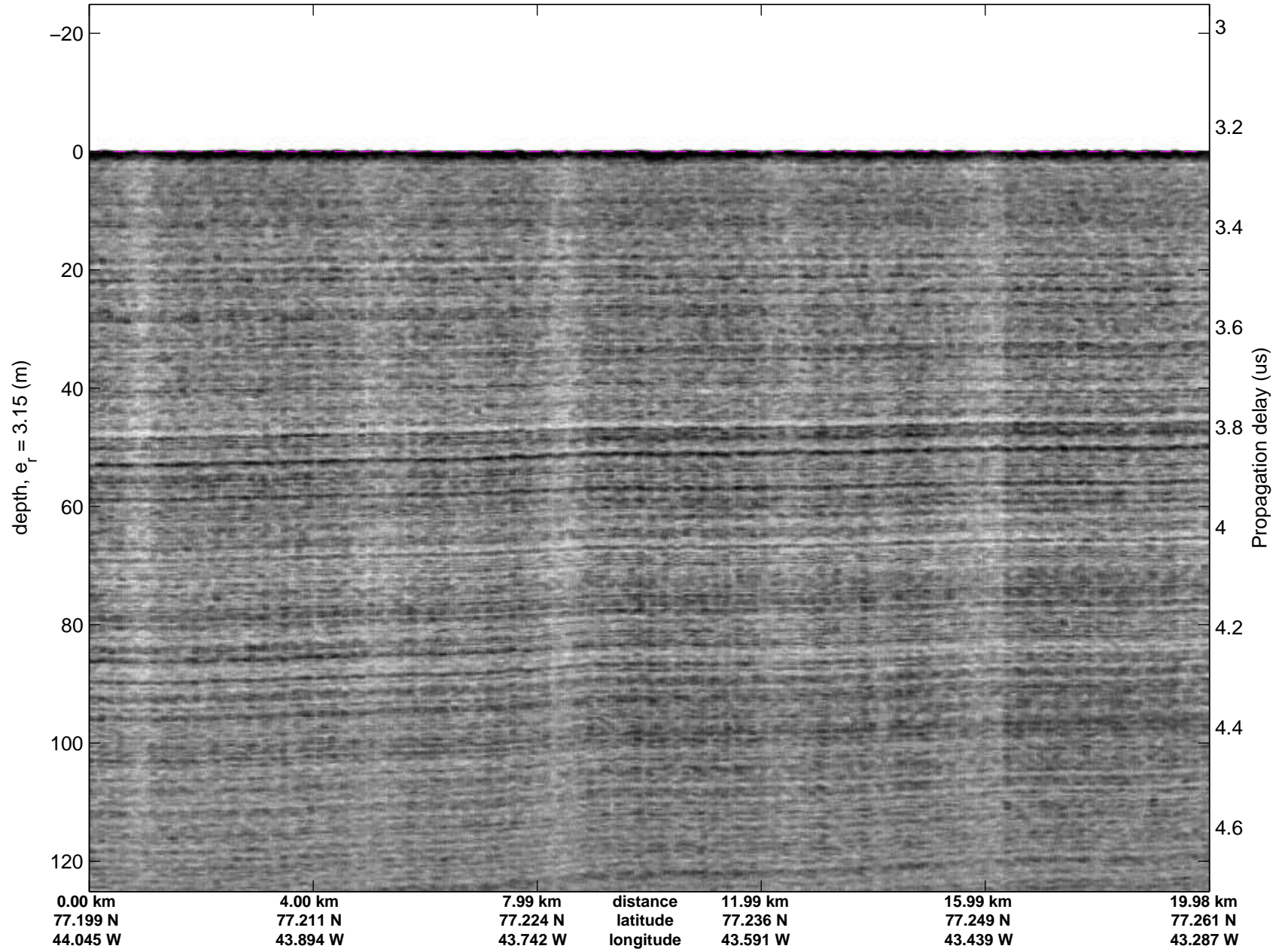


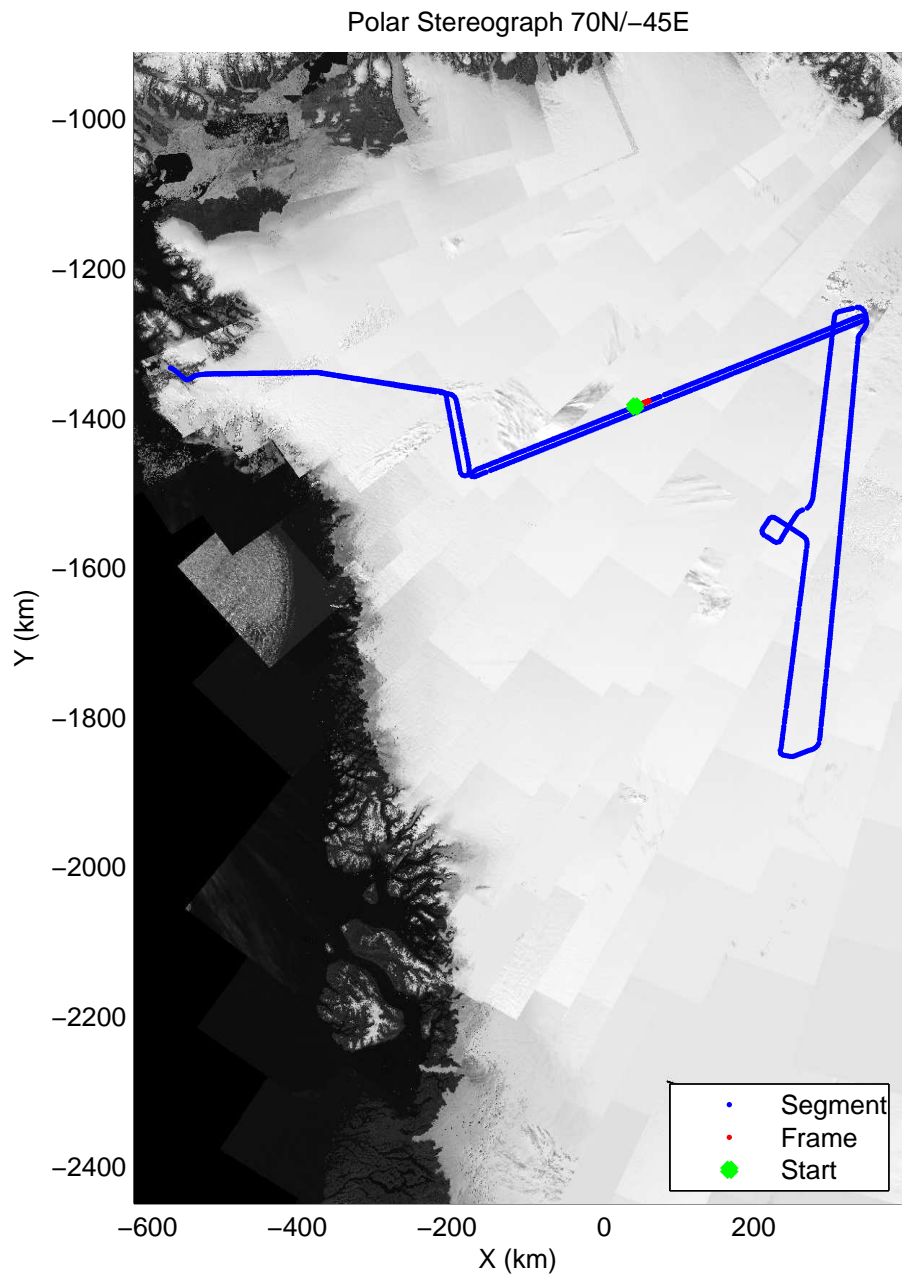
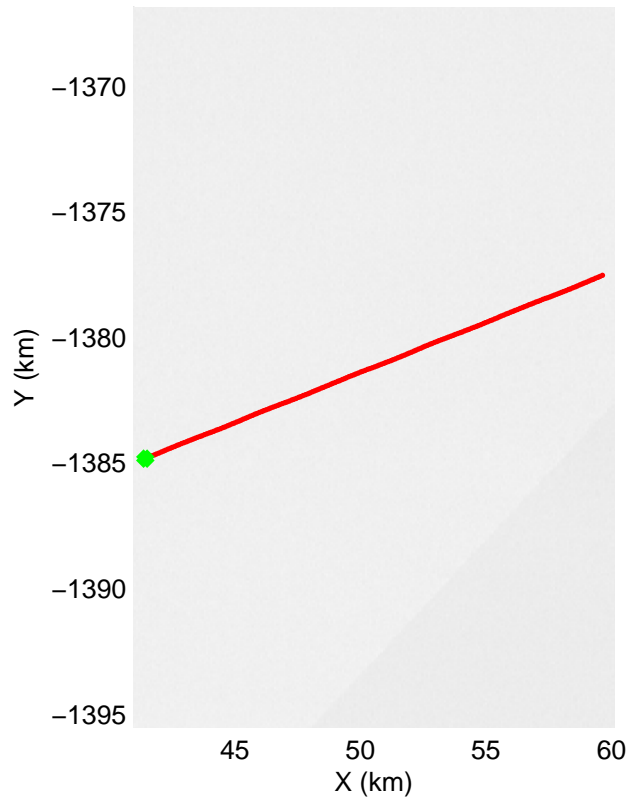
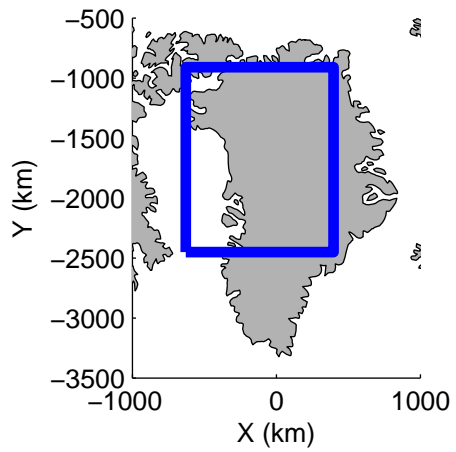


accum2 2014_Greenland_P3: "Northeast Grid 06" 20140515_02_035: 12:38:25.5 to 12:40:51.6 GPS

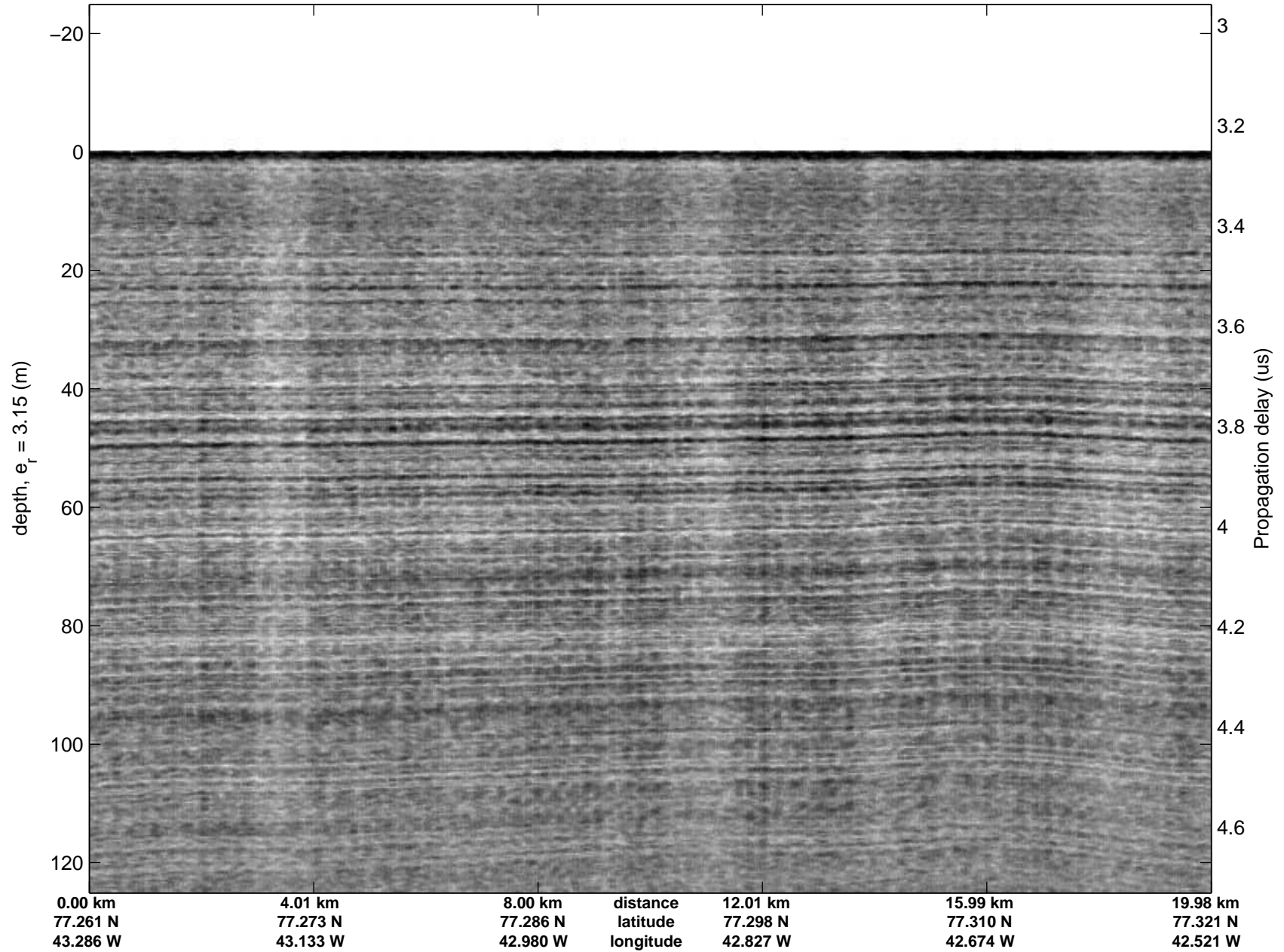


accum2 2014_Greenland_P3: "Northeast Grid 06" 20140515_02_035: 12:38:25.5 to 12:40:51.6 GPS

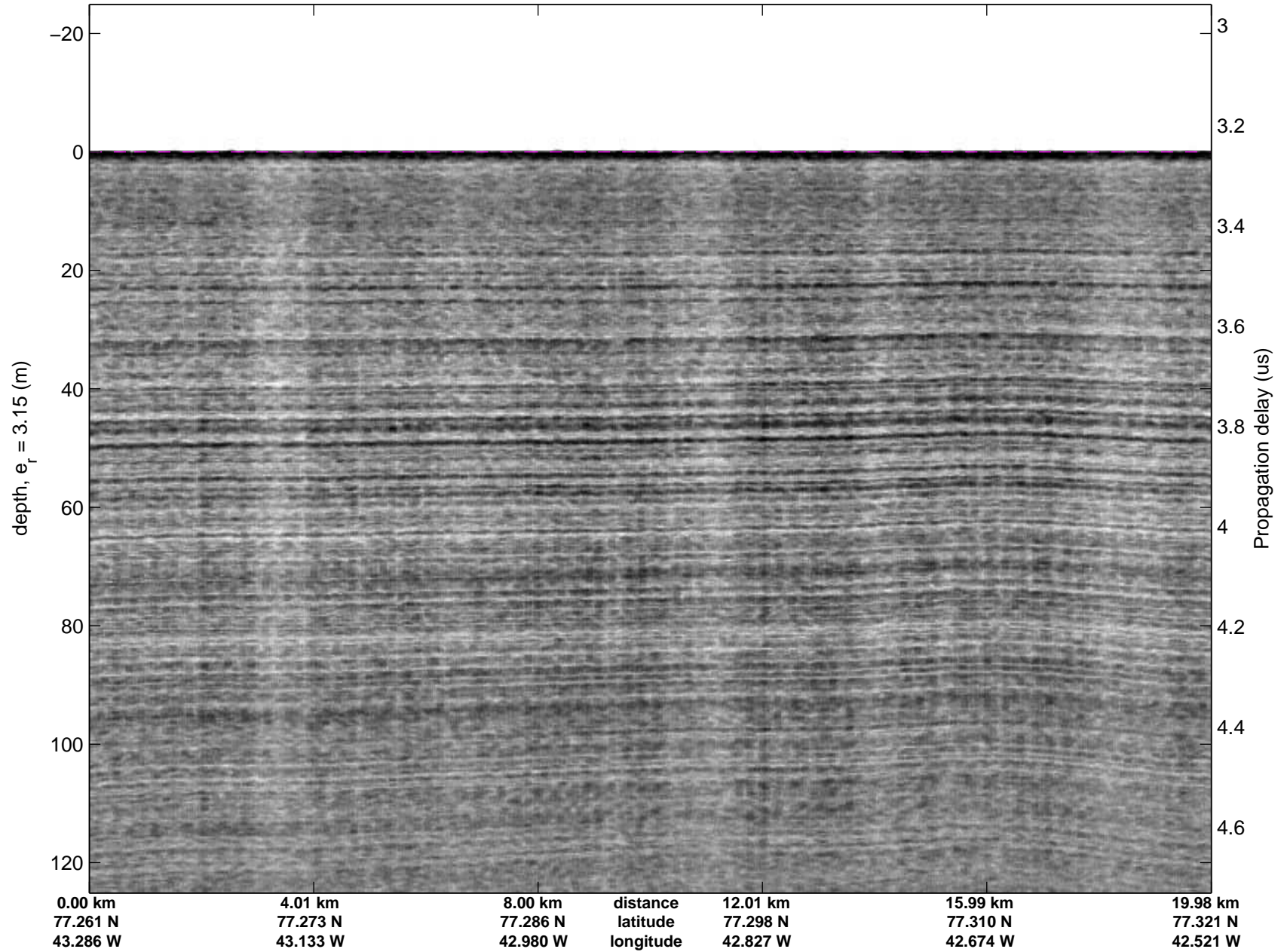


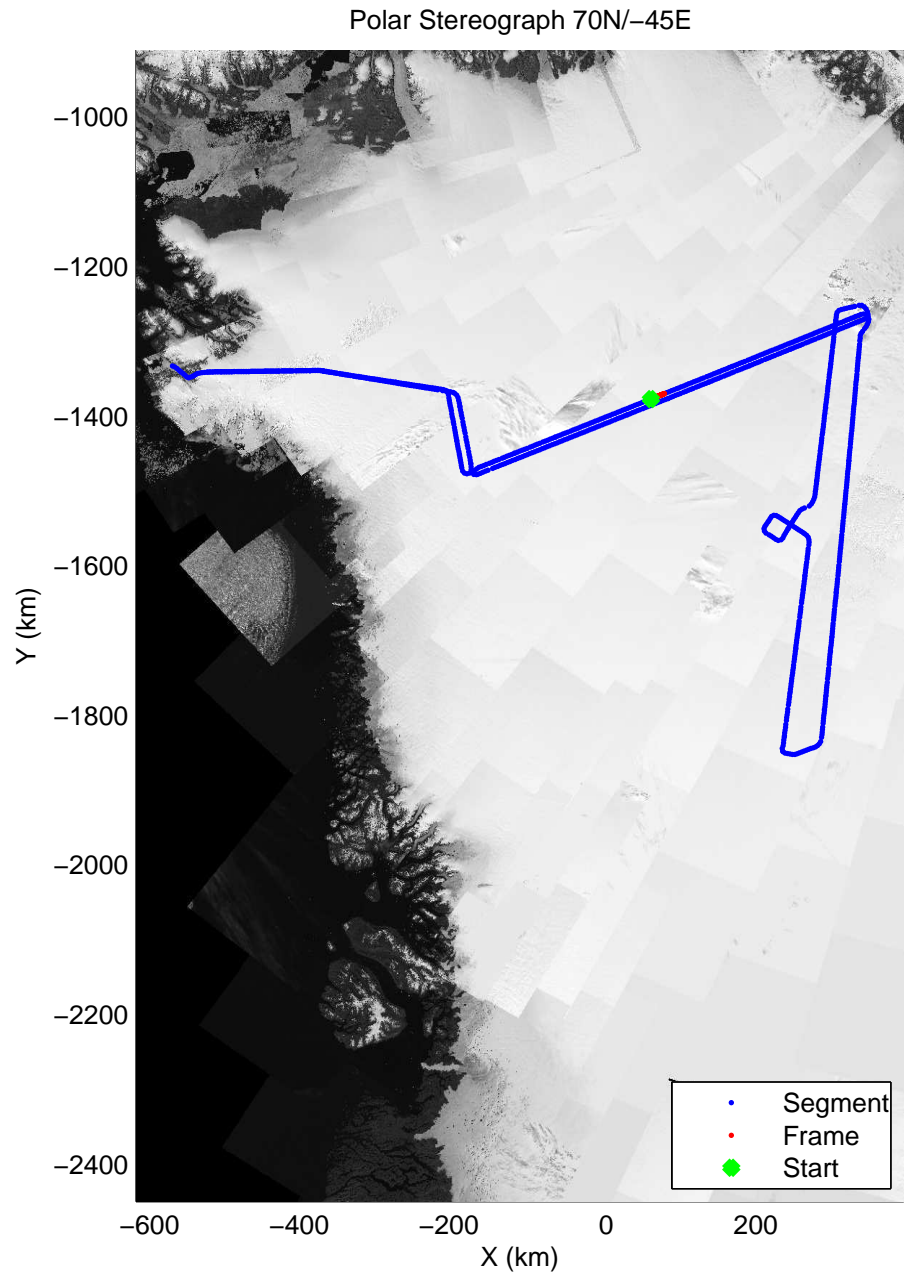
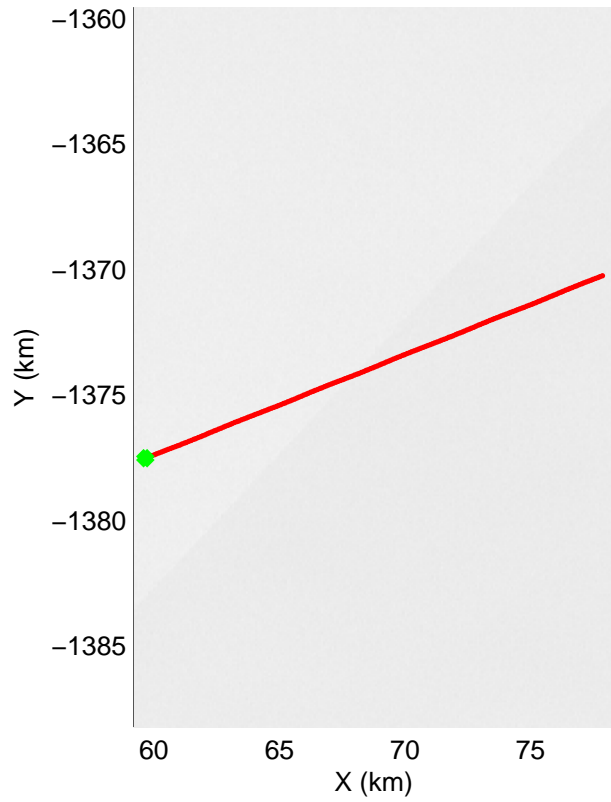
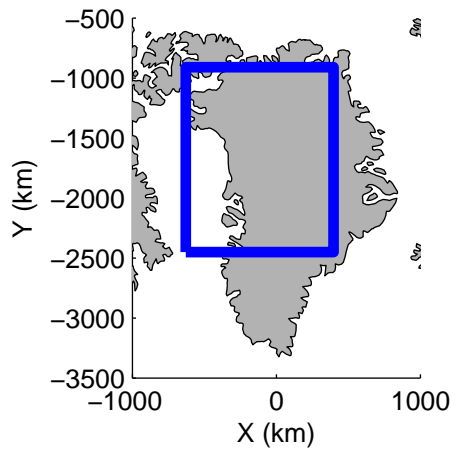


accum2 2014_Greenland_P3: "Northeast Grid 06" 20140515_02_036: 12:40:51.7 to 12:43:16.9 GPS

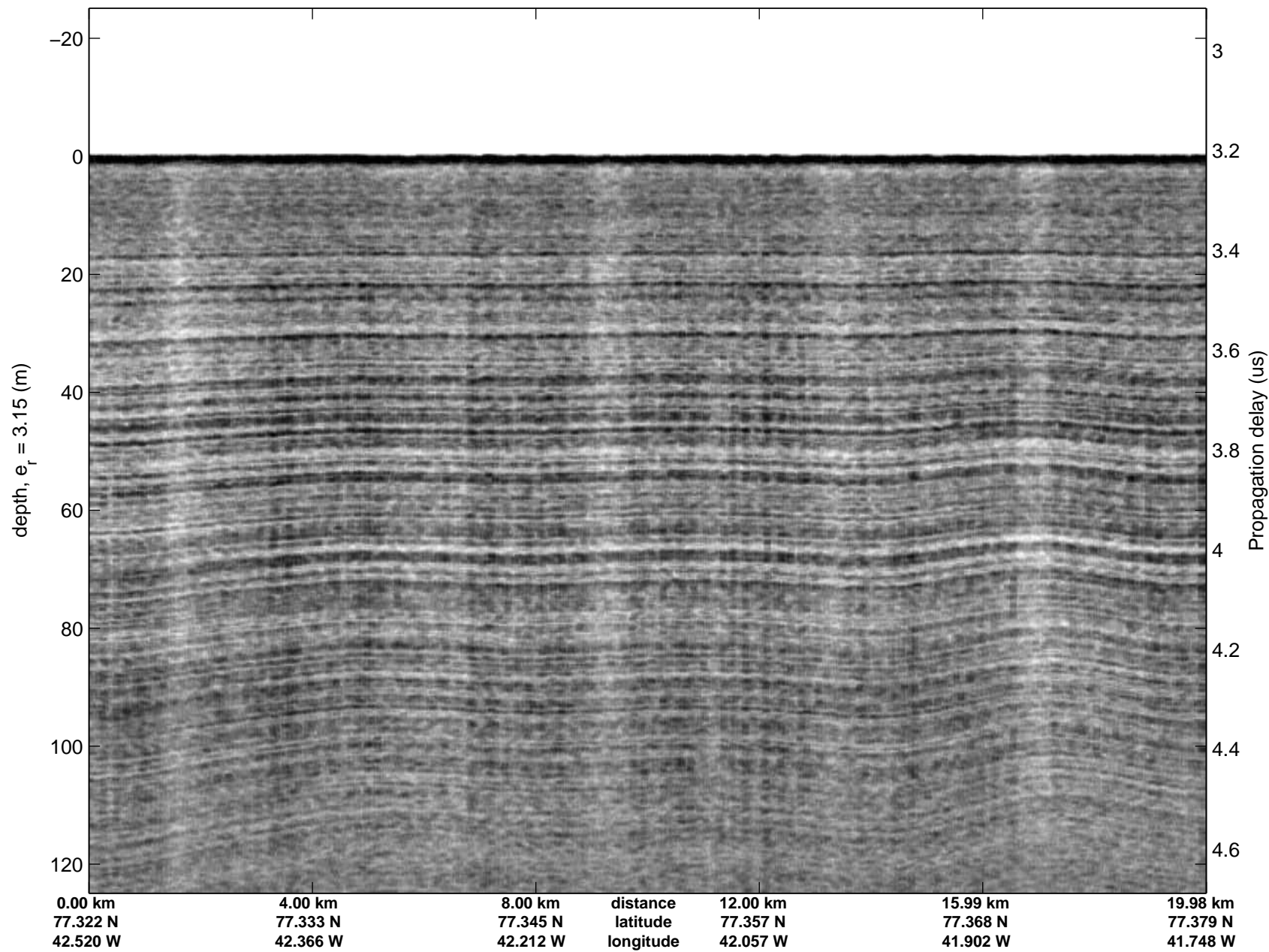


accum2 2014_Greenland_P3: "Northeast Grid 06" 20140515_02_036: 12:40:51.7 to 12:43:16.9 GPS

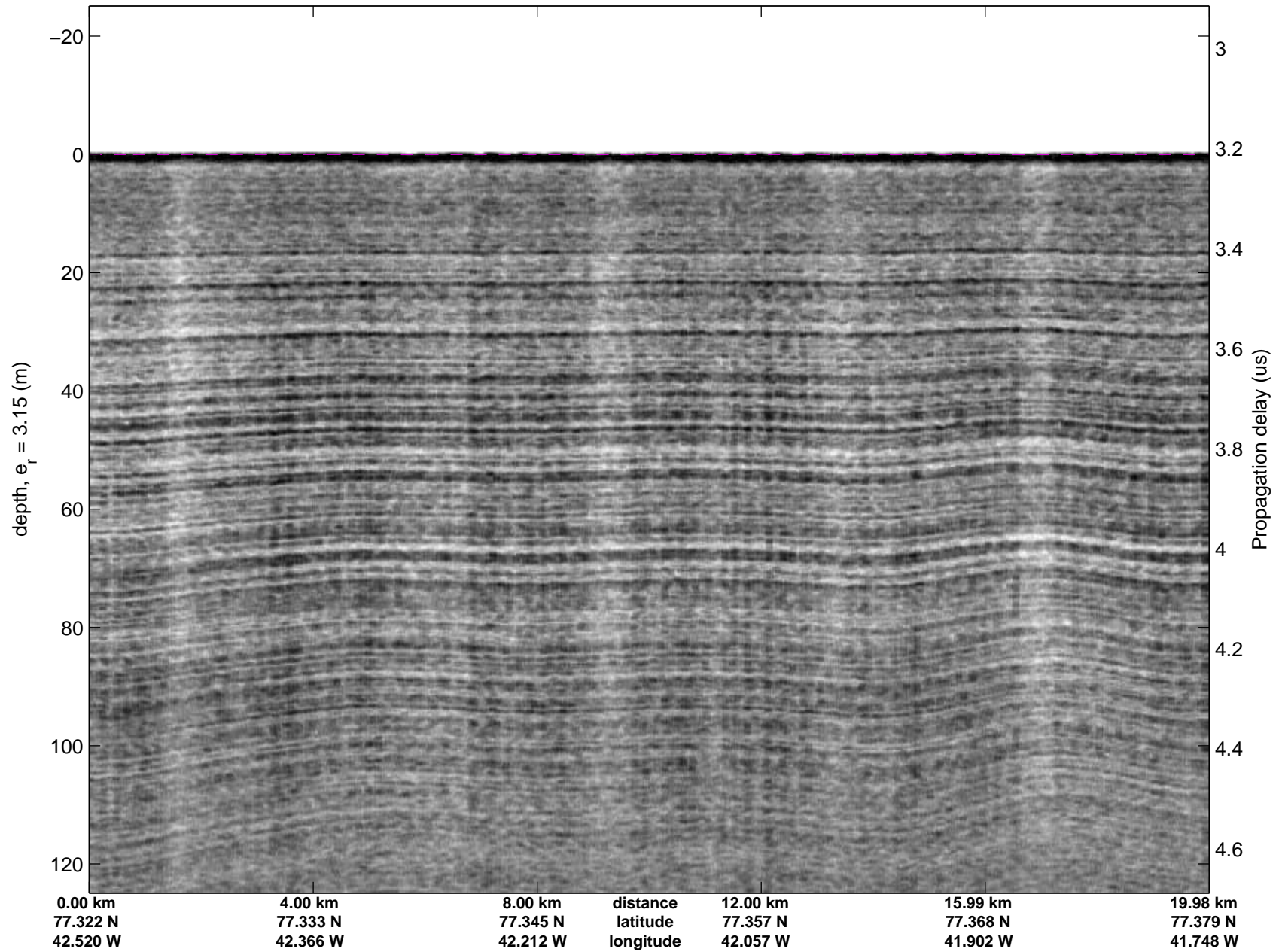


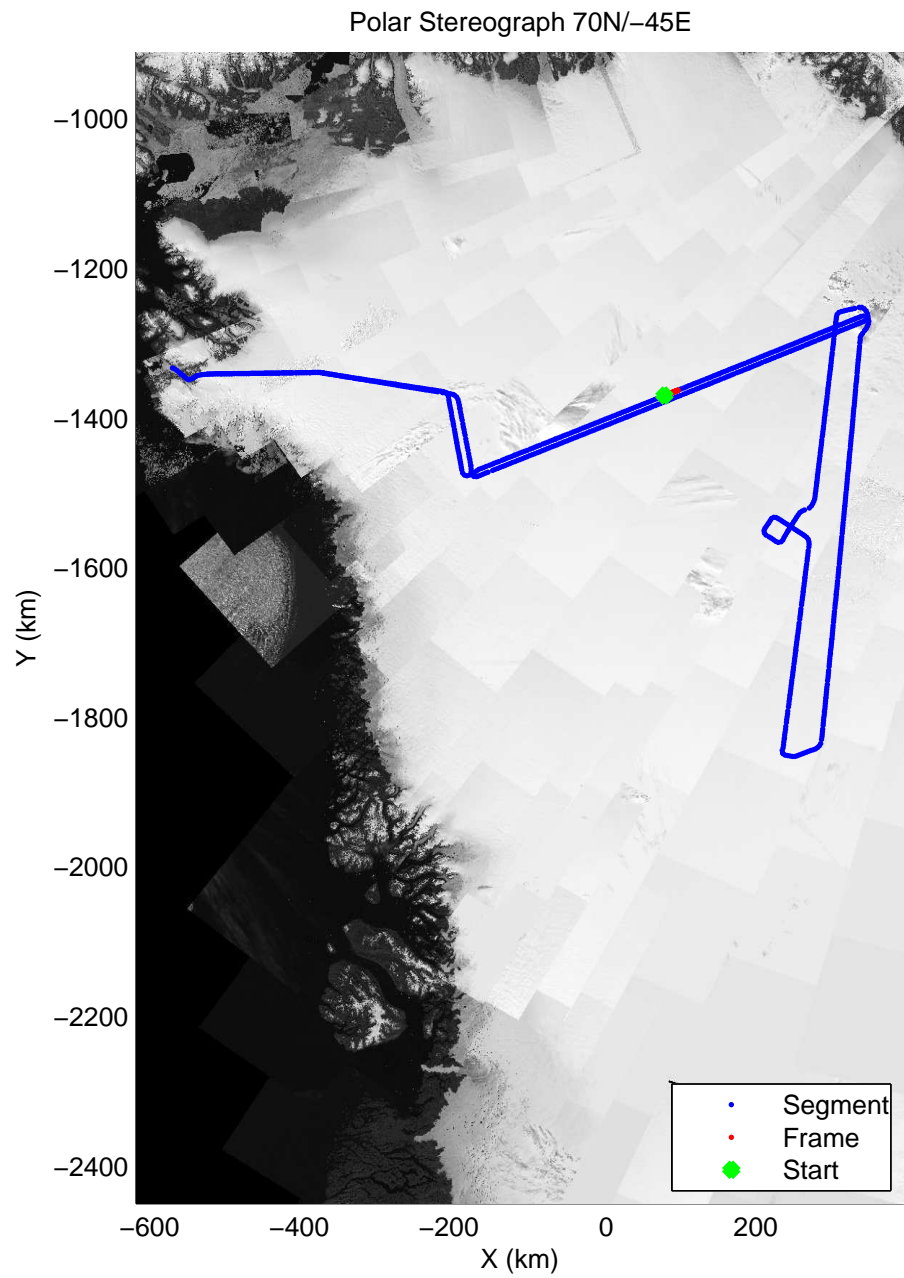
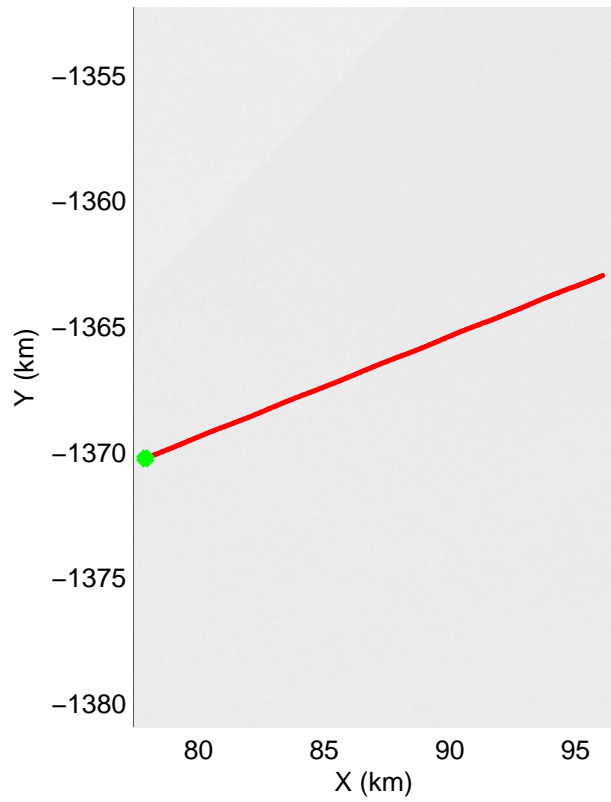


accum2 2014_Greenland_P3: "Northeast Grid 06" 20140515_02_037: 12:43:17.0 to 12:45:42.1 GPS




accum2 2014_Greenland_P3: "Northeast Grid 06" 20140515_02_037: 12:43:17.0 to 12:45:42.1 GPS




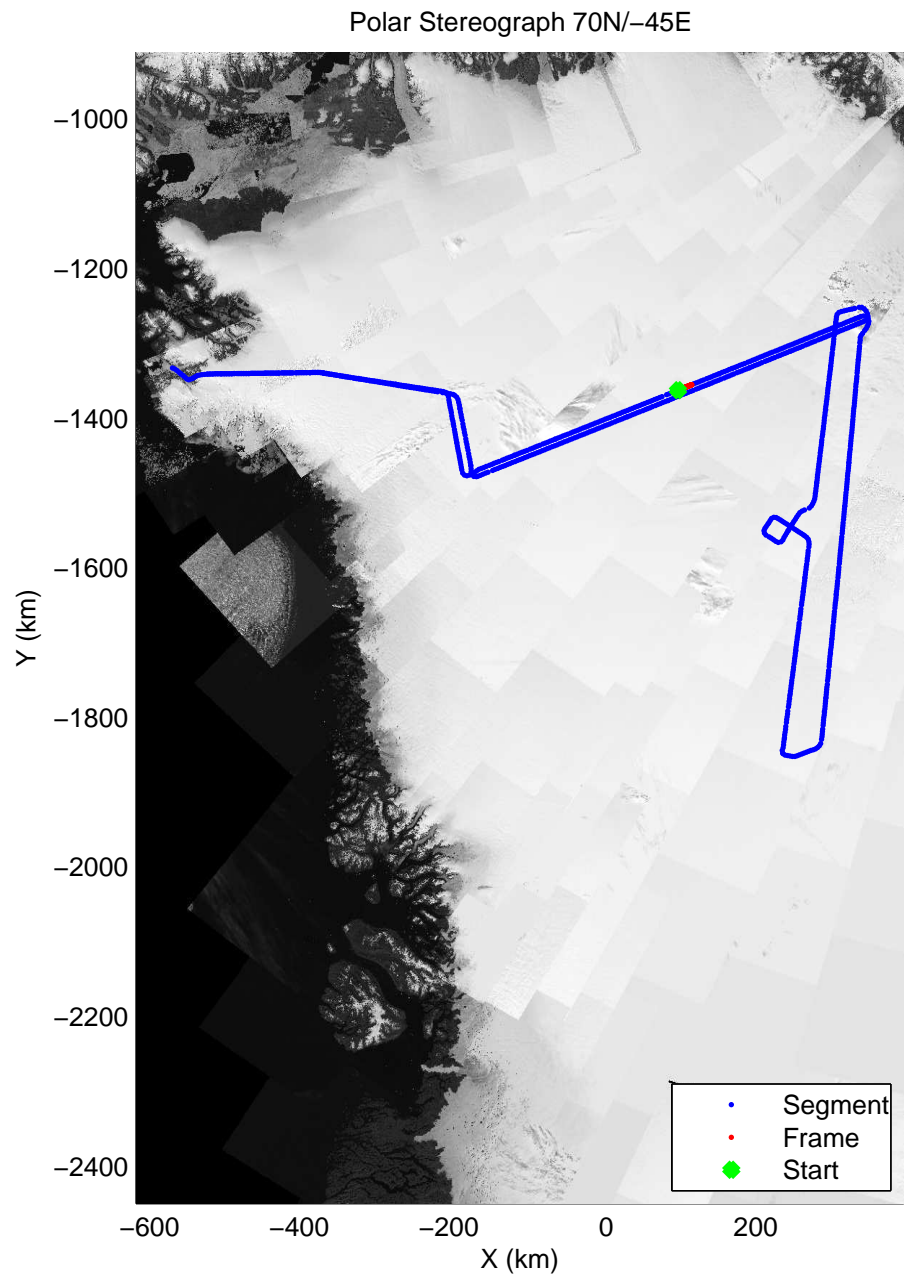
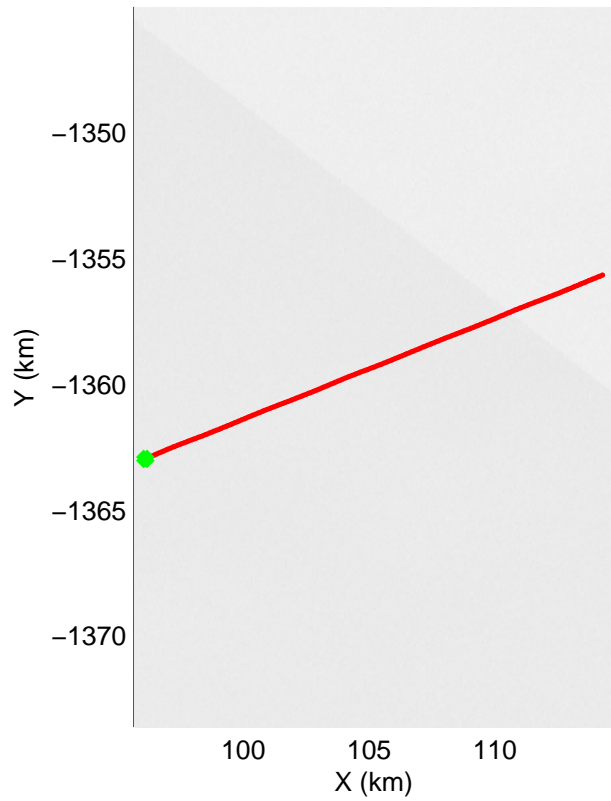


accum2 2014_Greenland_P3: "Northeast Grid 06" 20140515_02_038: 12:45:42.2 to 12:48:06.8 GPS

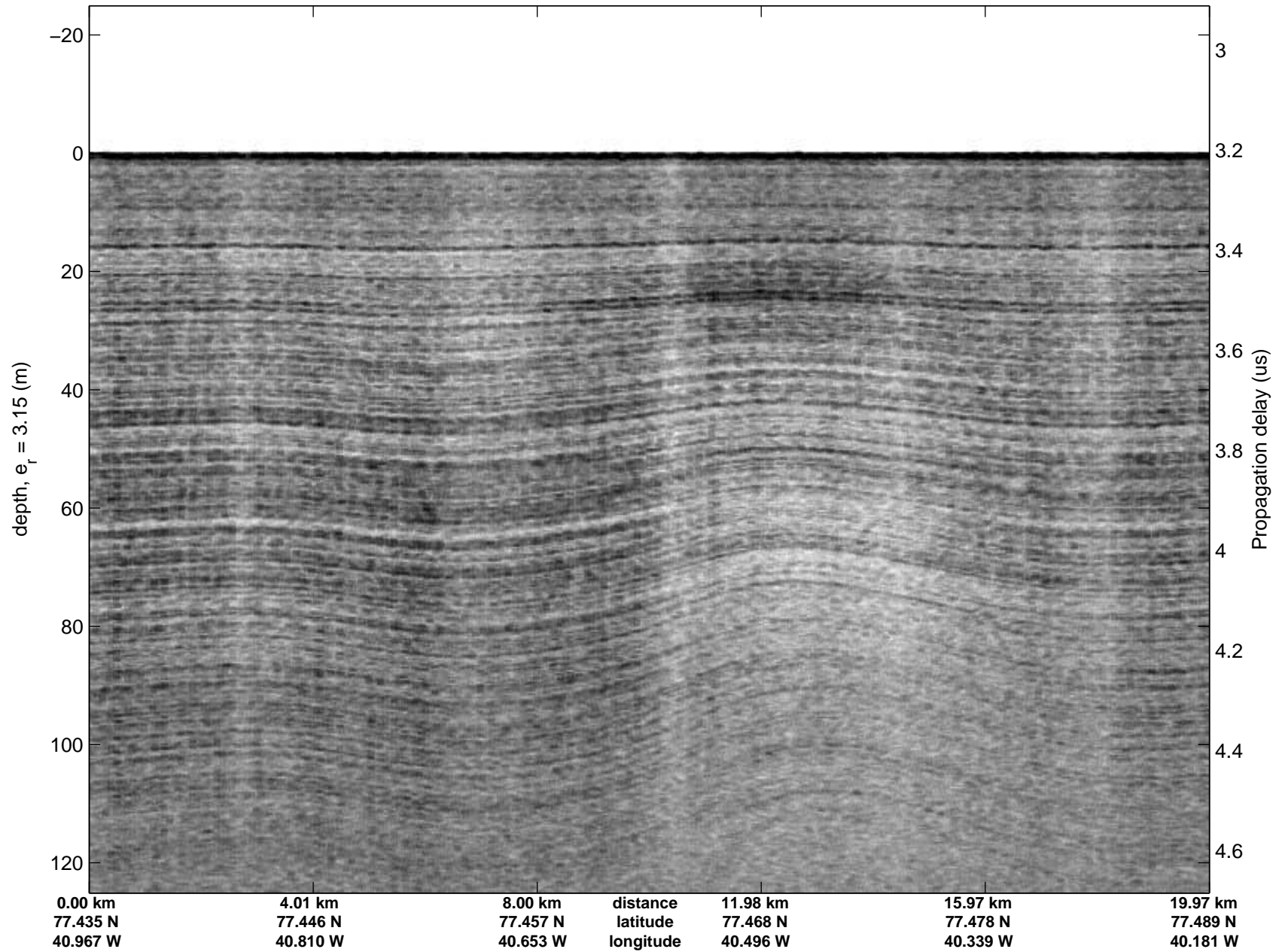


accum2 2014_Greenland_P3: "Northeast Grid 06" 20140515_02_038: 12:45:42.2 to 12:48:06.8 GPS

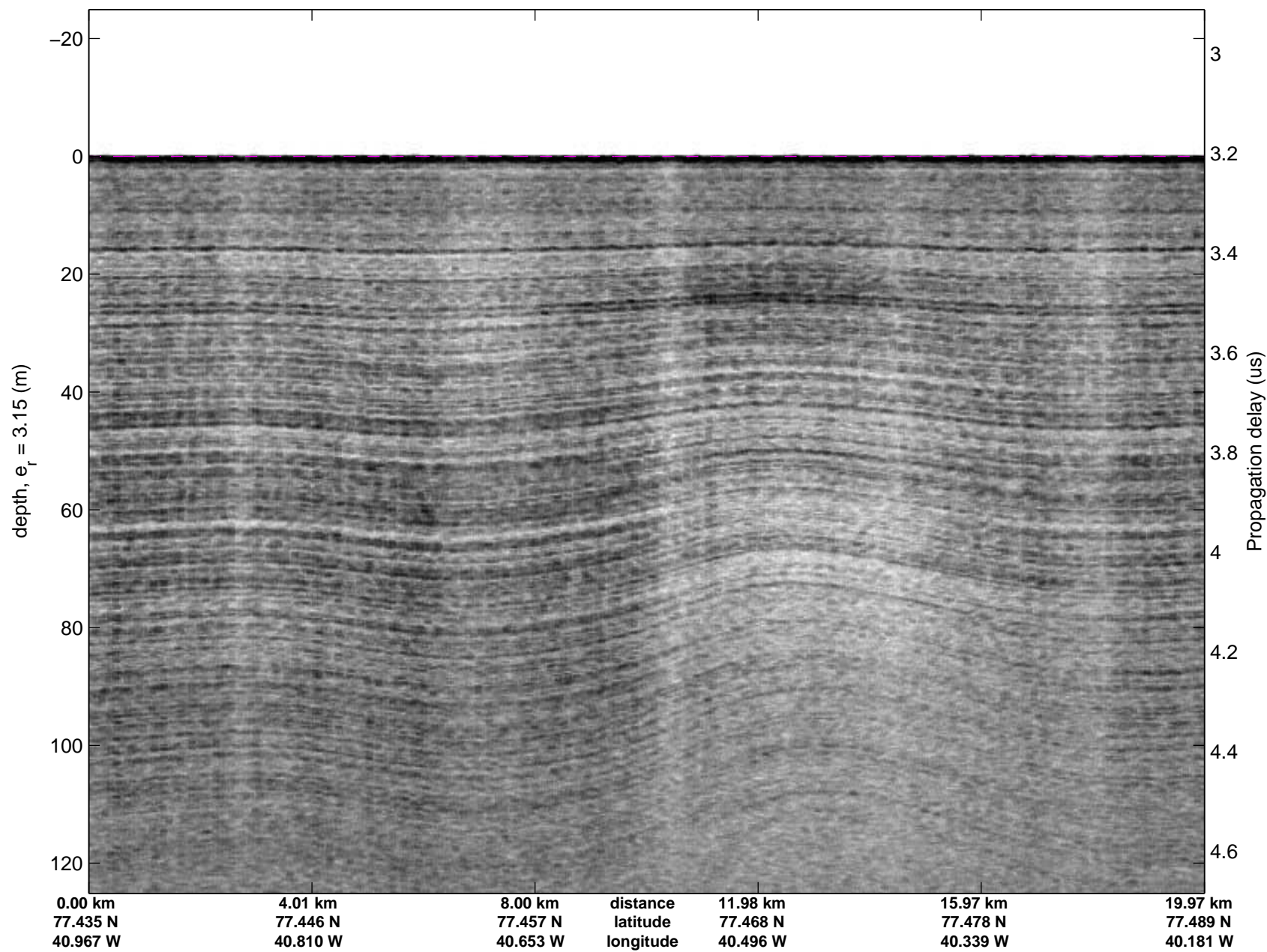


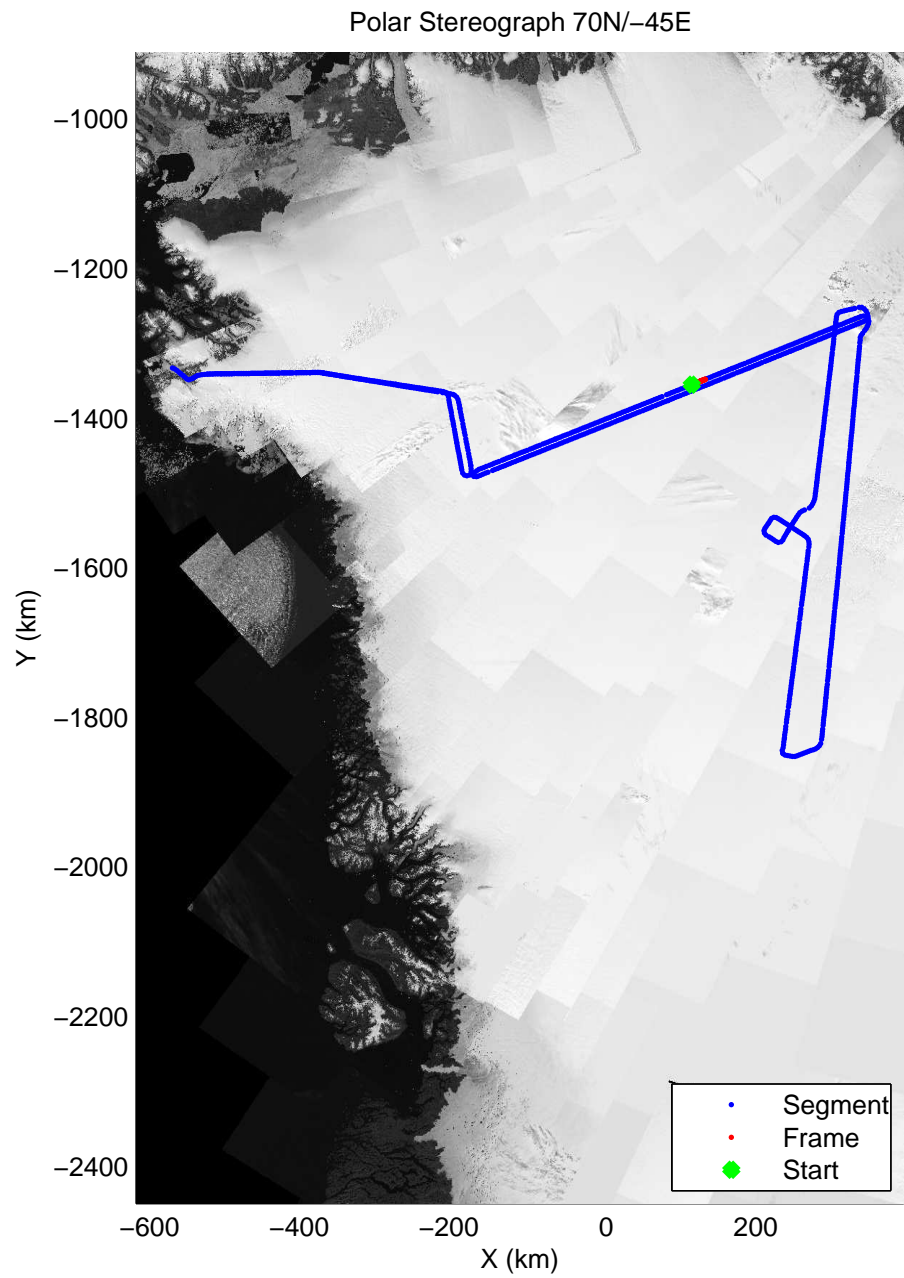
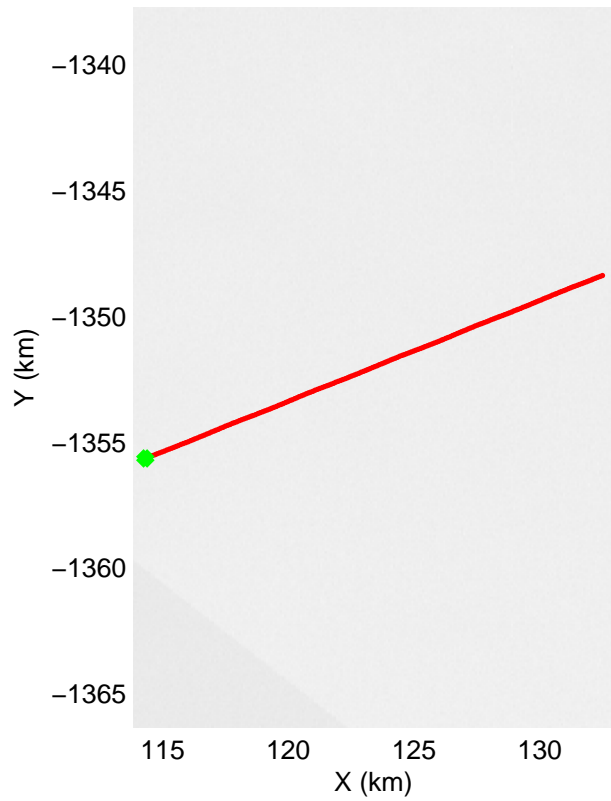
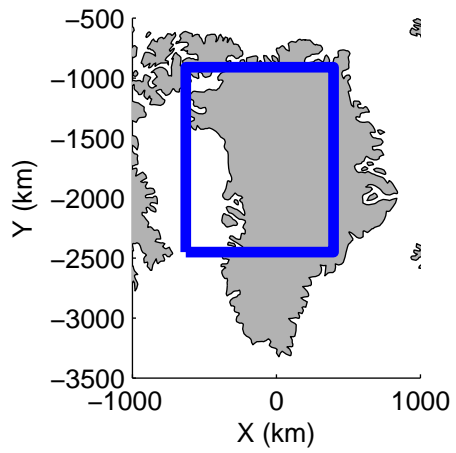


accum2 2014_Greenland_P3: "Northeast Grid 06" 20140515_02_039: 12:48:07.0 to 12:50:30.7 GPS

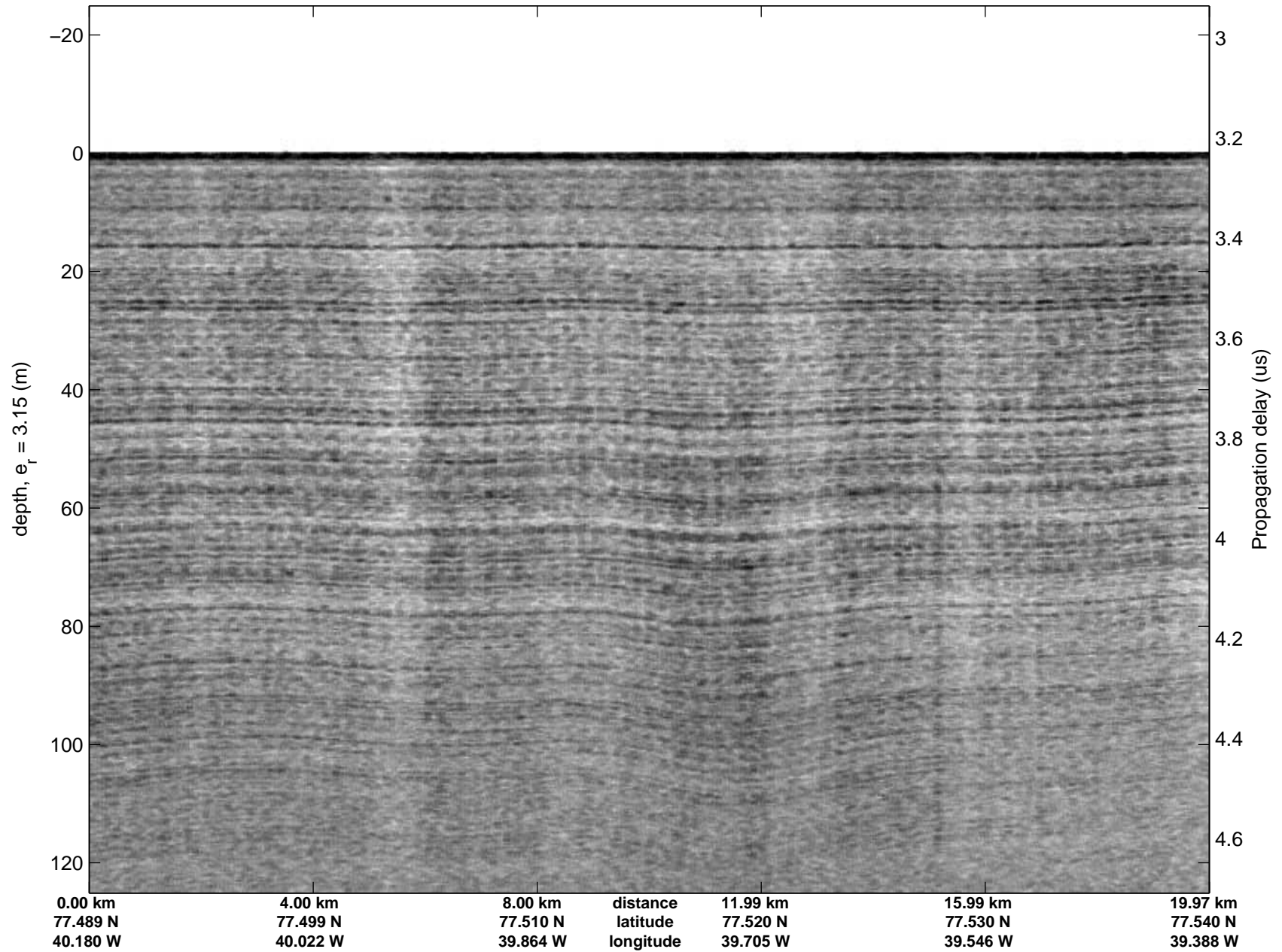


accum2 2014_Greenland_P3: "Northeast Grid 06" 20140515_02_039: 12:48:07.0 to 12:50:30.7 GPS

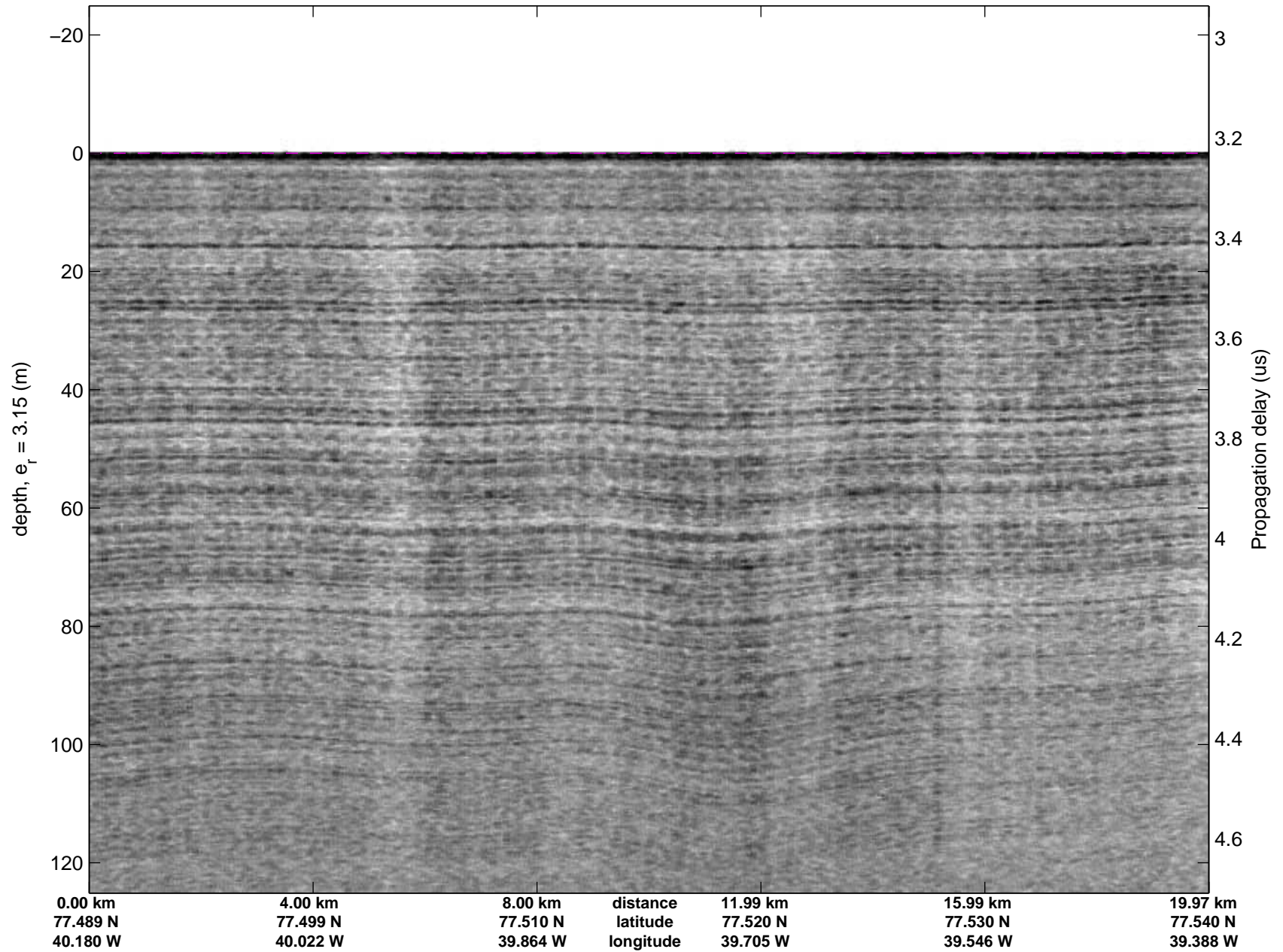


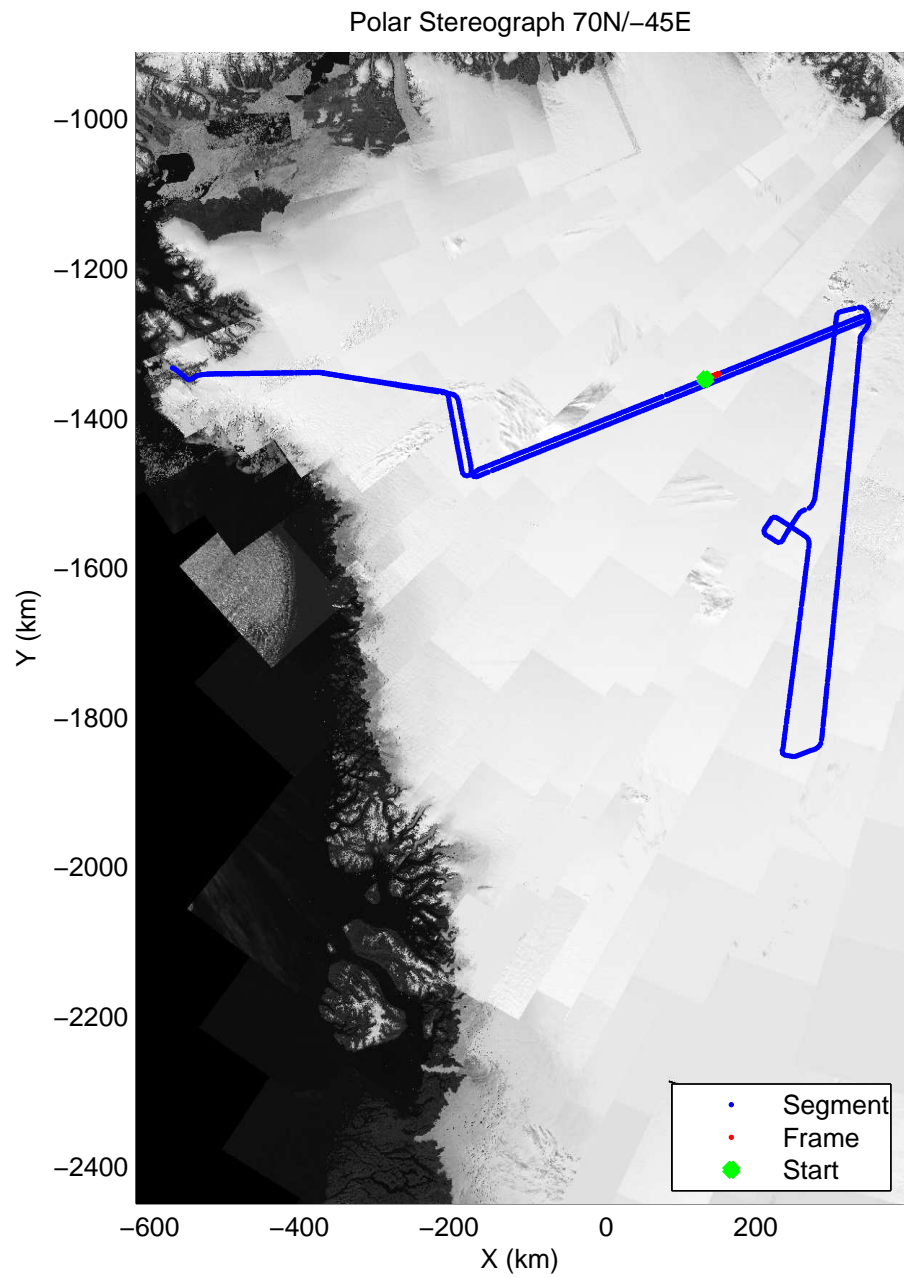
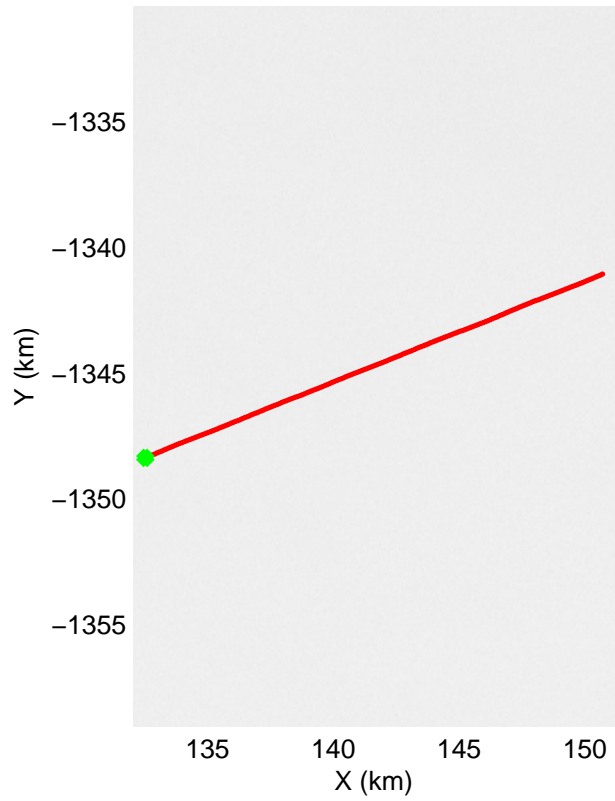


accum2 2014_Greenland_P3: "Northeast Grid 06" 20140515_02_040: 12:50:31.0 to 12:53:00.7 GPS

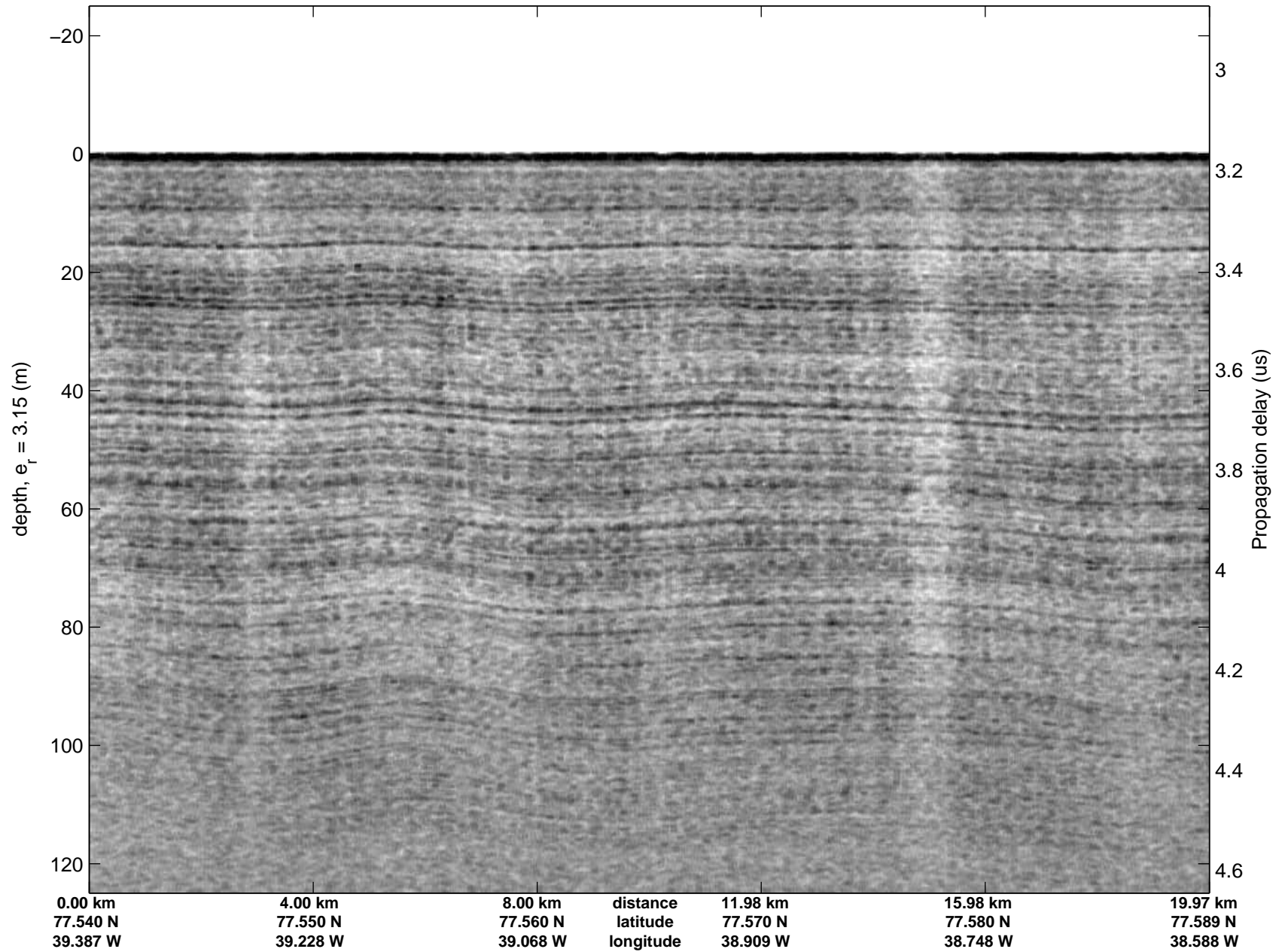


accum2 2014_Greenland_P3: "Northeast Grid 06" 20140515_02_040: 12:50:31.0 to 12:53:00.7 GPS

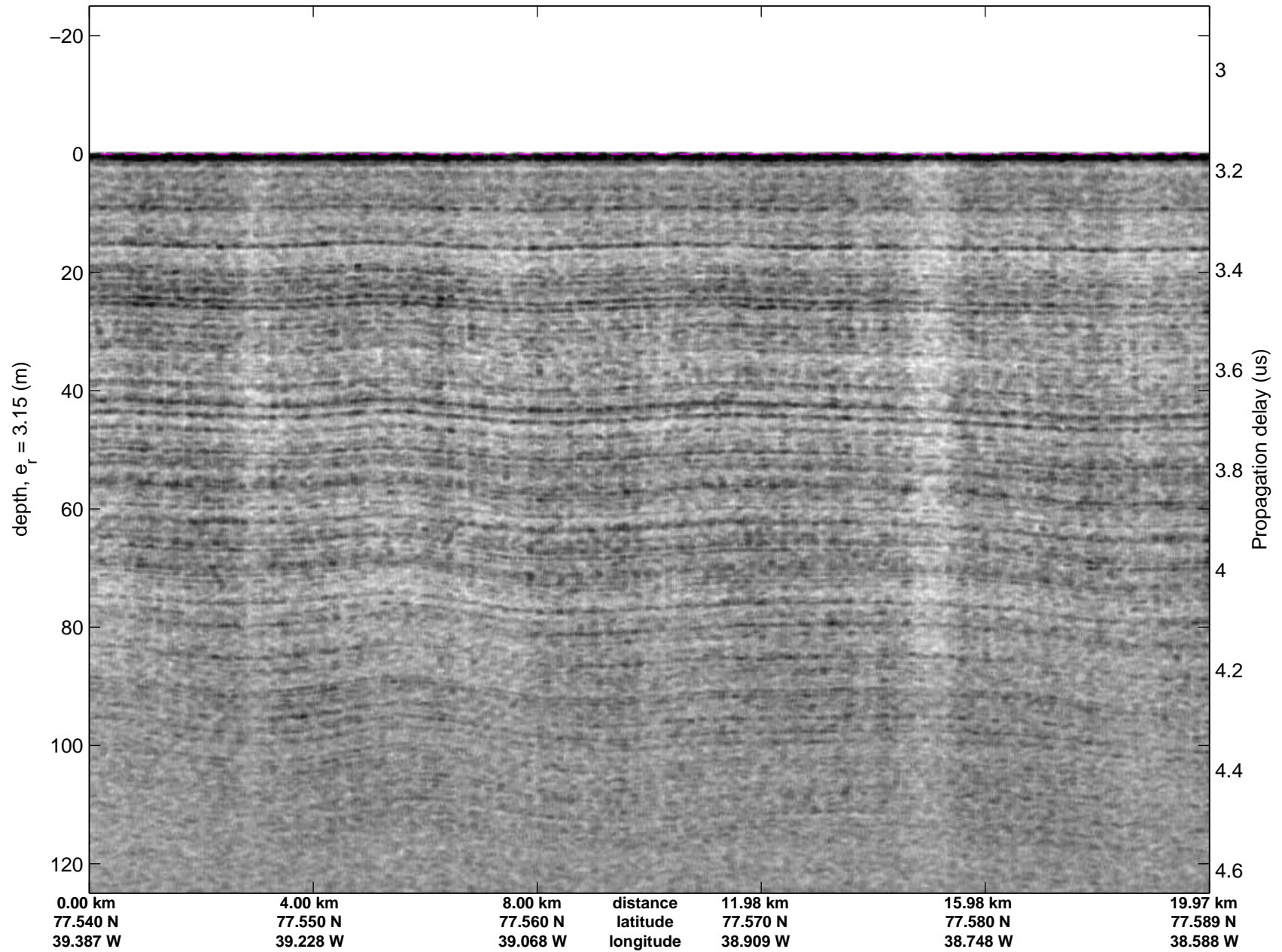



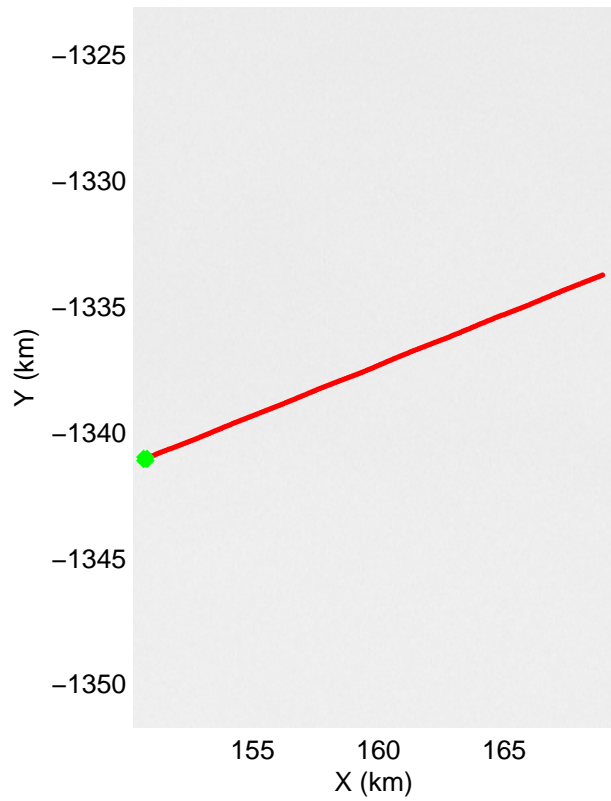
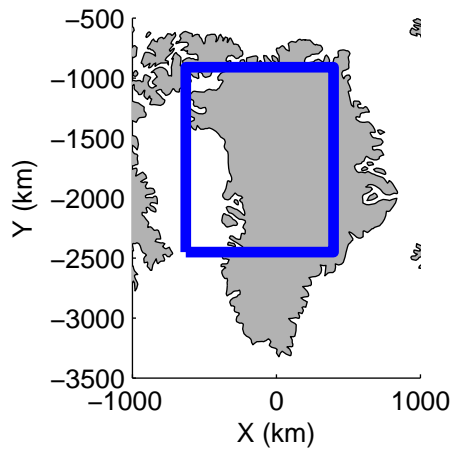


accum2 2014_Greenland_P3: "Northeast Grid 06" 20140515_02_041: 12:53:01.0 to 12:55:34.6 GPS

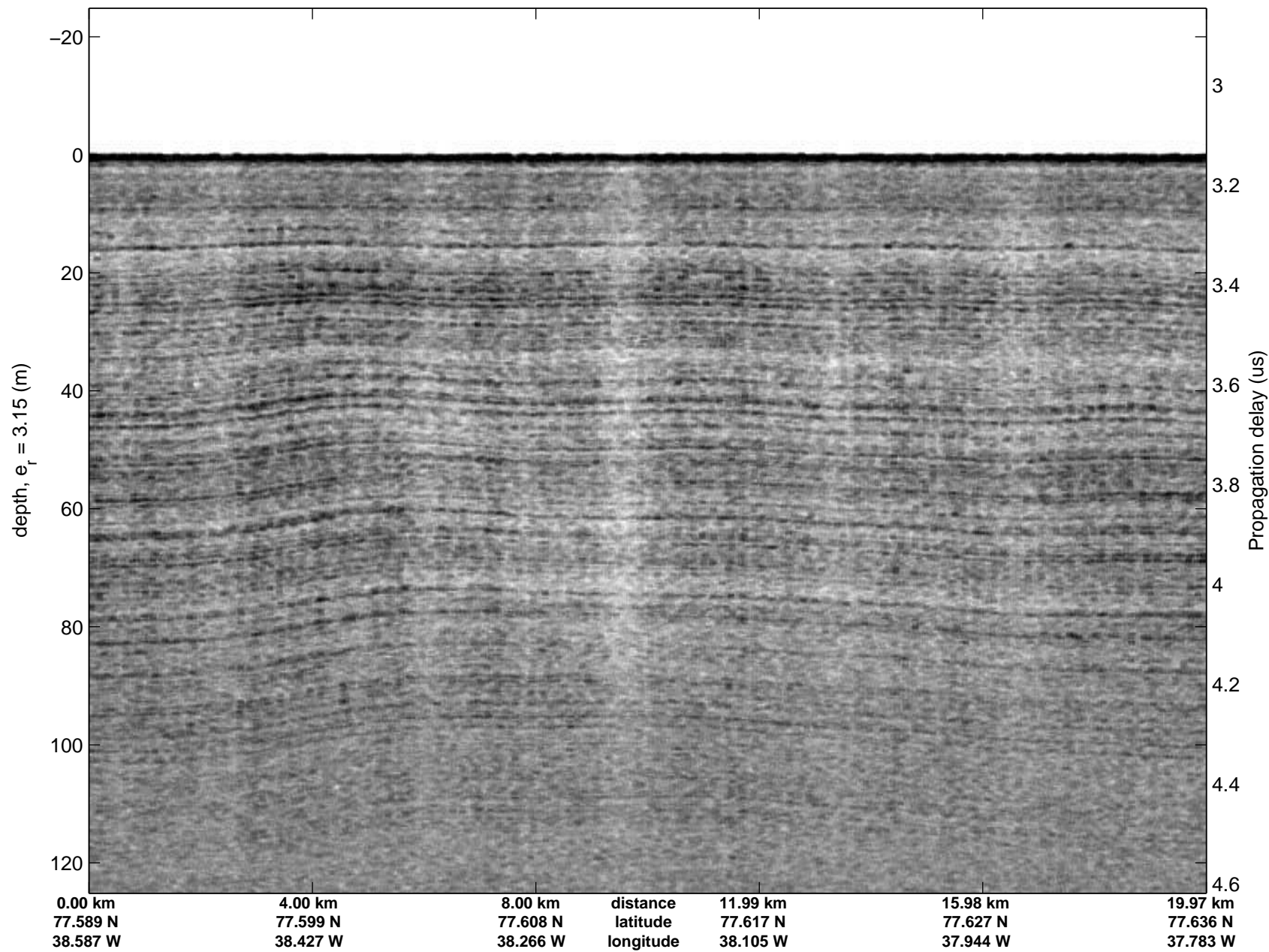


accum2 2014_Greenland_P3: "Northeast Grid 06" 20140515_02_041: 12:53:01.0 to 12:55:34.6 GPS

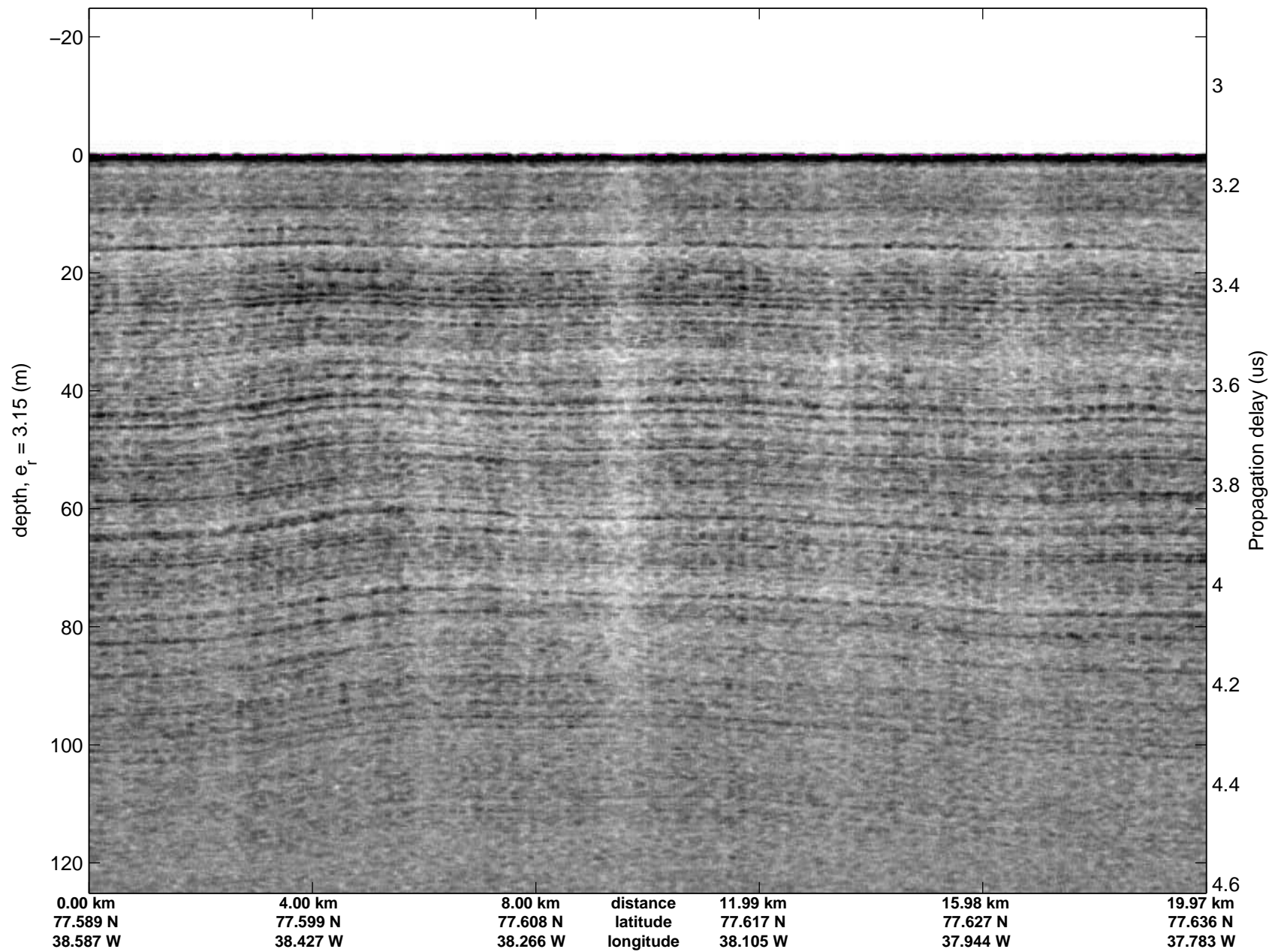


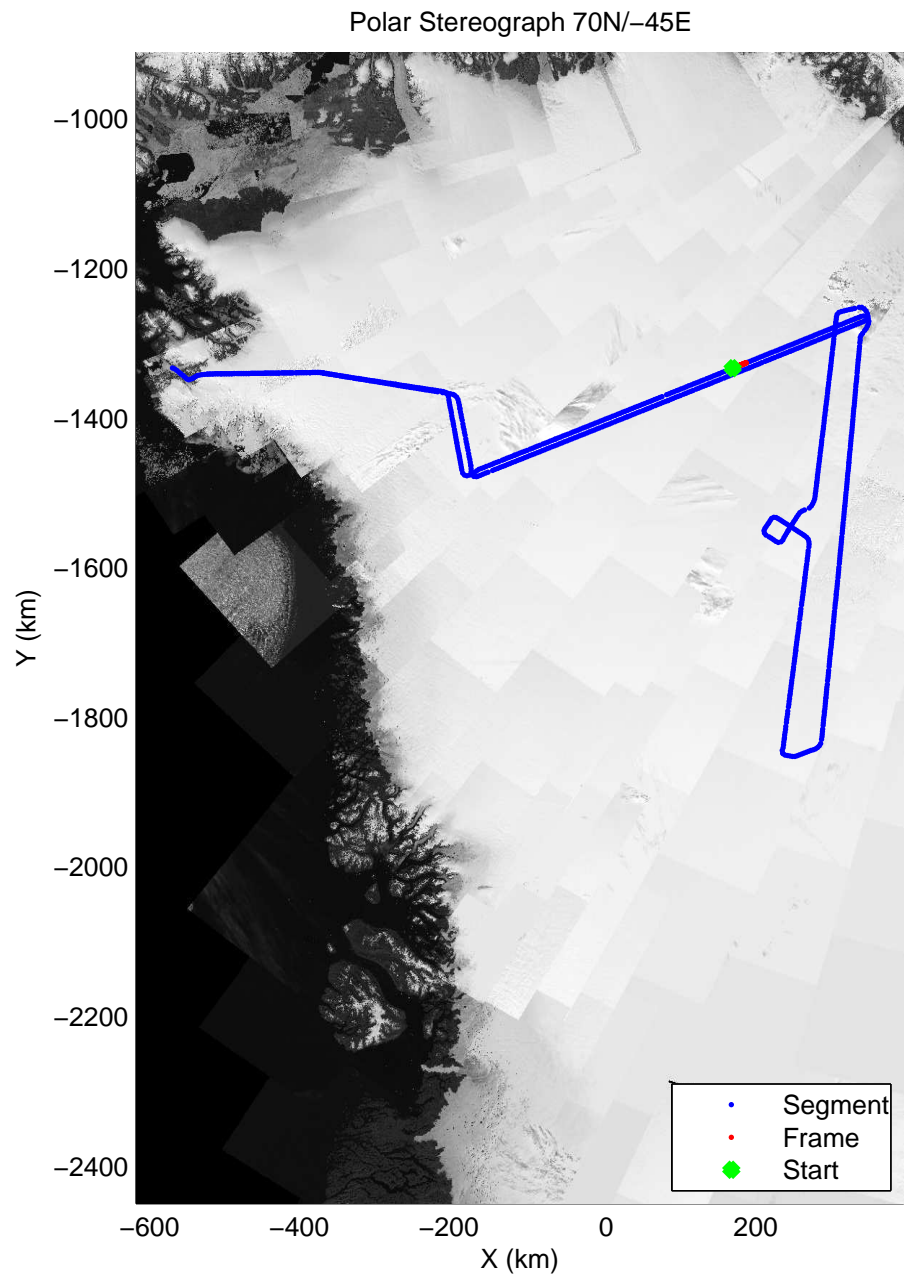
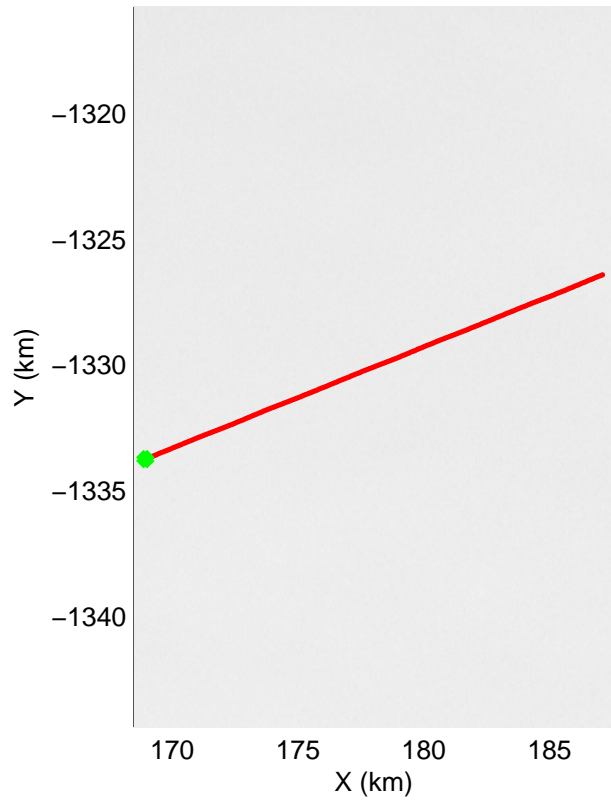


accum2 2014_Greenland_P3: "Northeast Grid 06" 20140515_02_042: 12:55:34.8 to 12:58:09.0 GPS

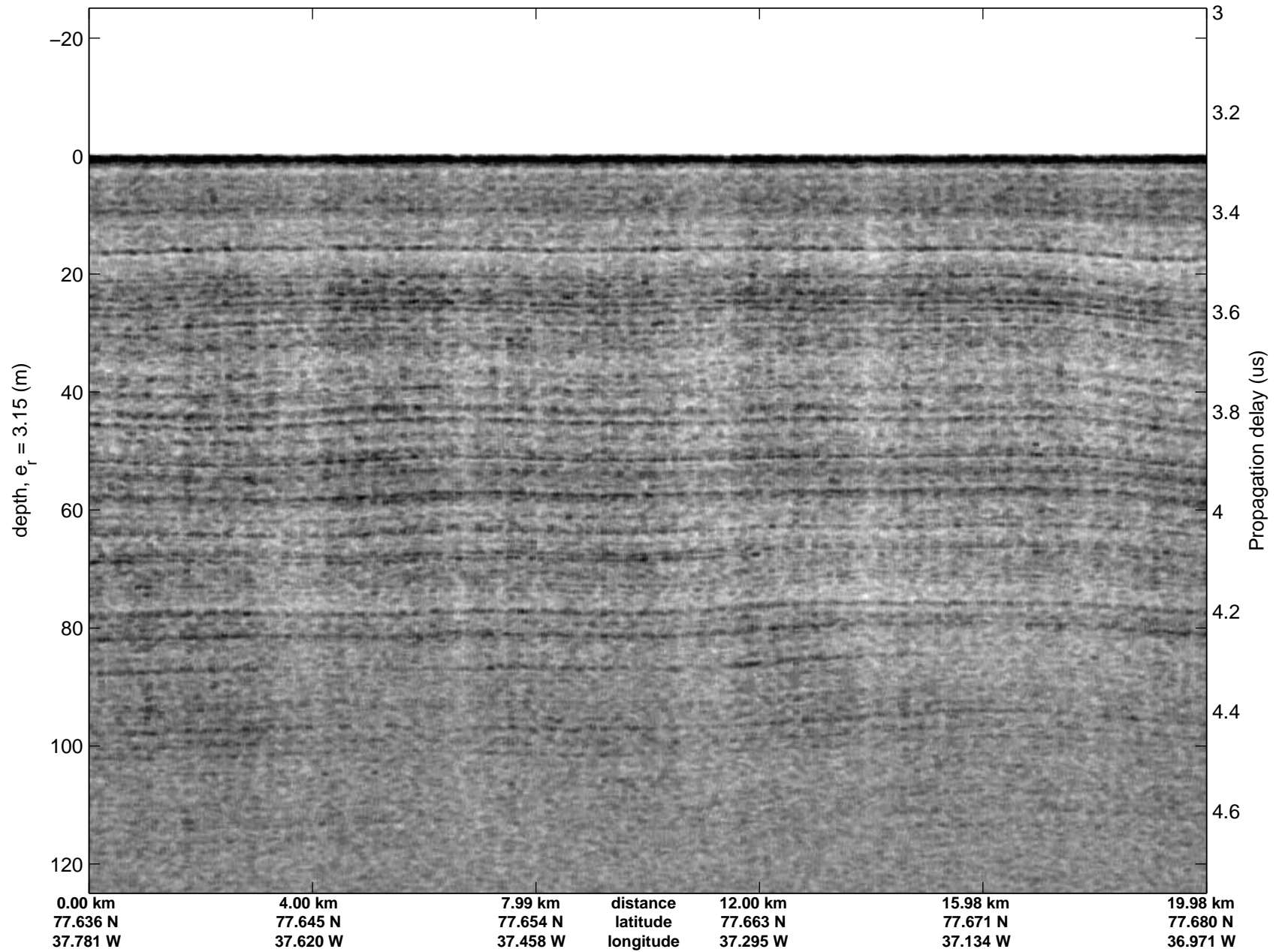


accum2 2014_Greenland_P3: "Northeast Grid 06" 20140515_02_042: 12:55:34.8 to 12:58:09.0 GPS

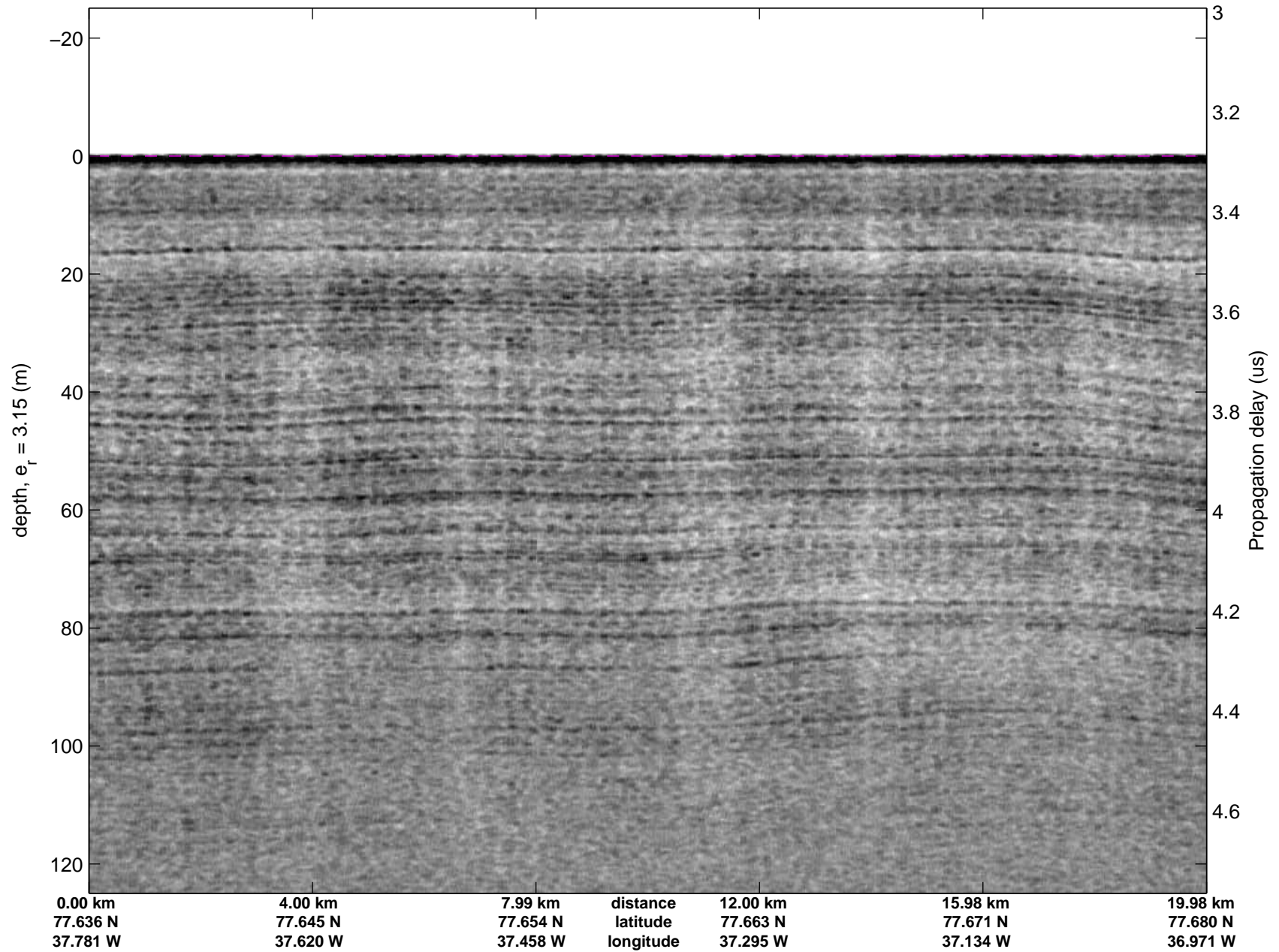


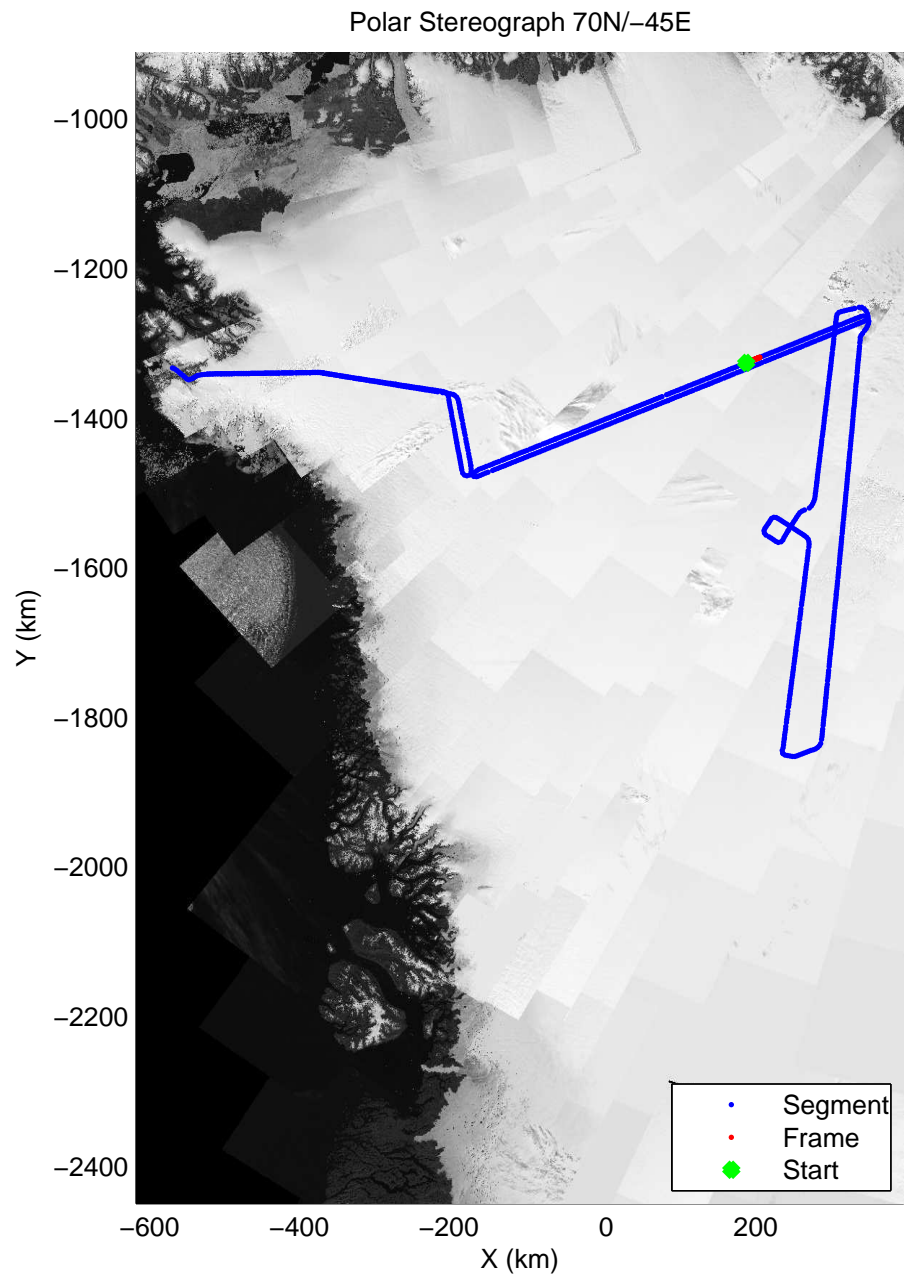
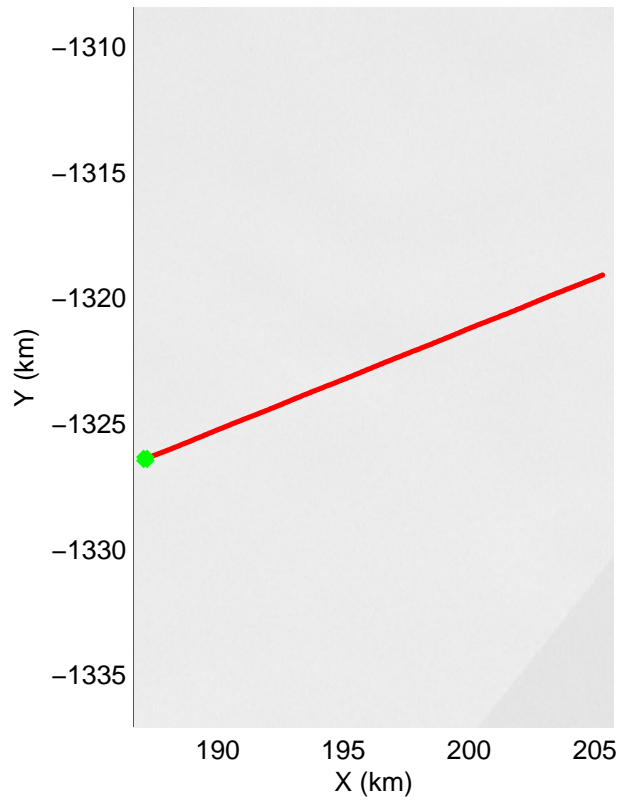
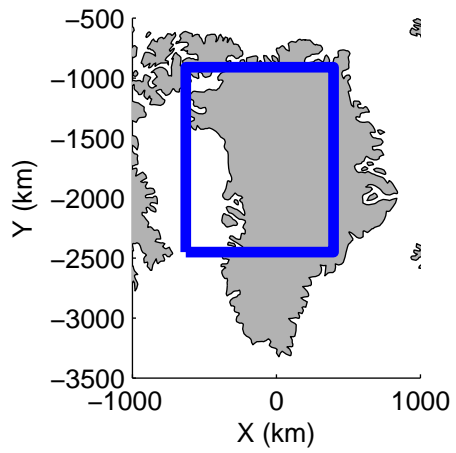


accum2 2014_Greenland_P3: "Northeast Grid 06" 20140515_02_043: 12:58:09.2 to 13:00:42.3 GPS

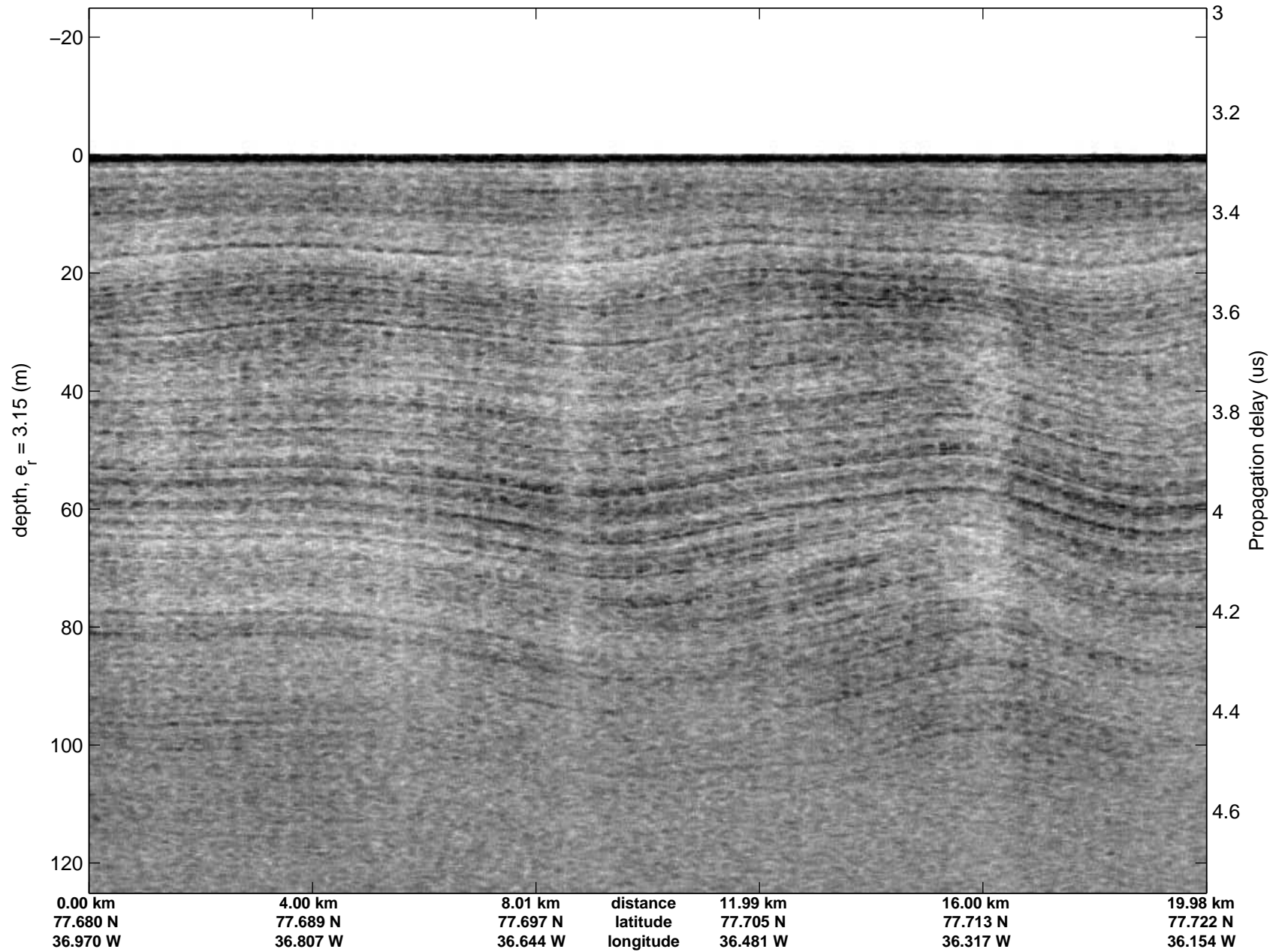


accum2 2014_Greenland_P3: "Northeast Grid 06" 20140515_02_043: 12:58:09.2 to 13:00:42.3 GPS

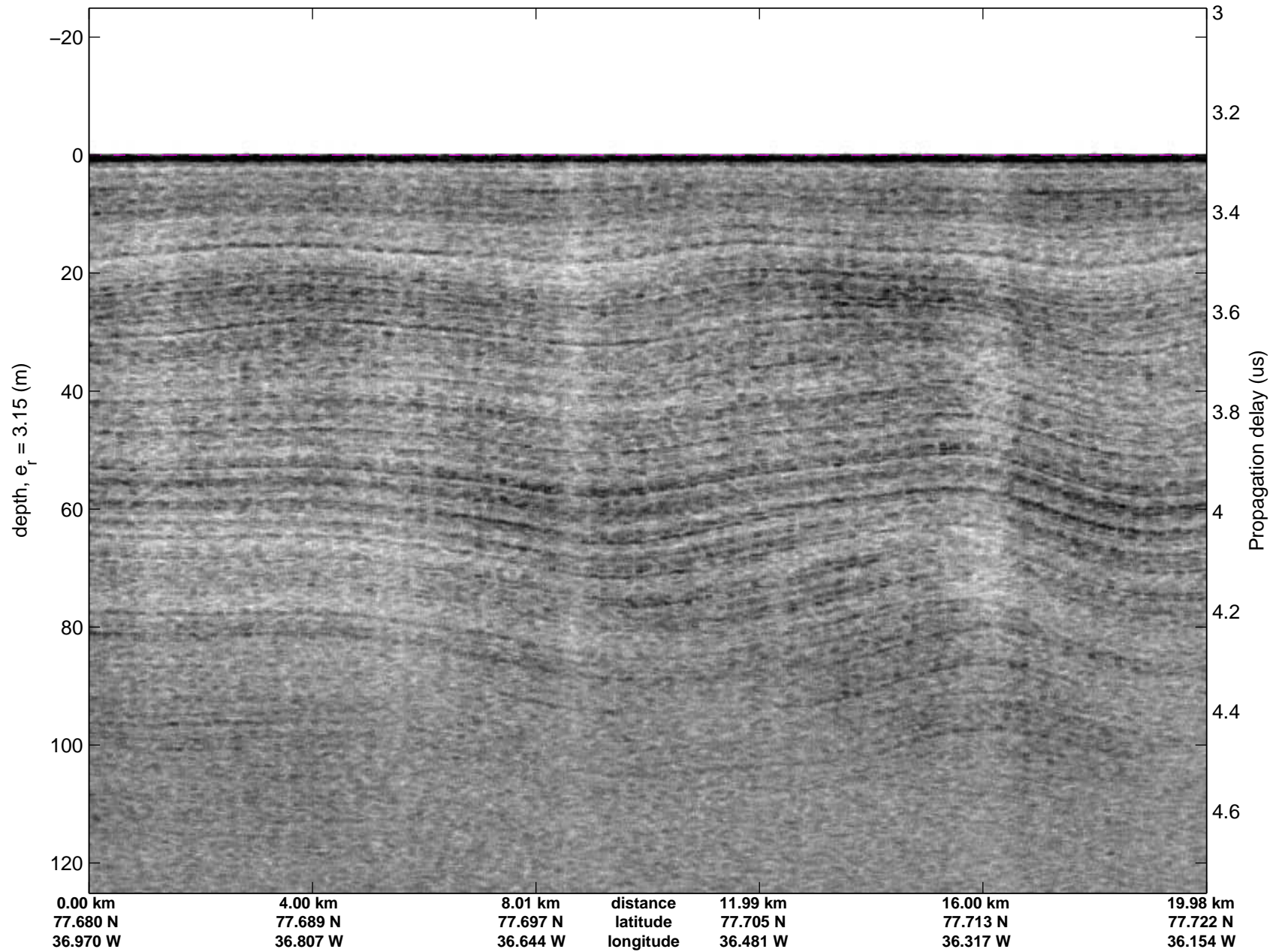


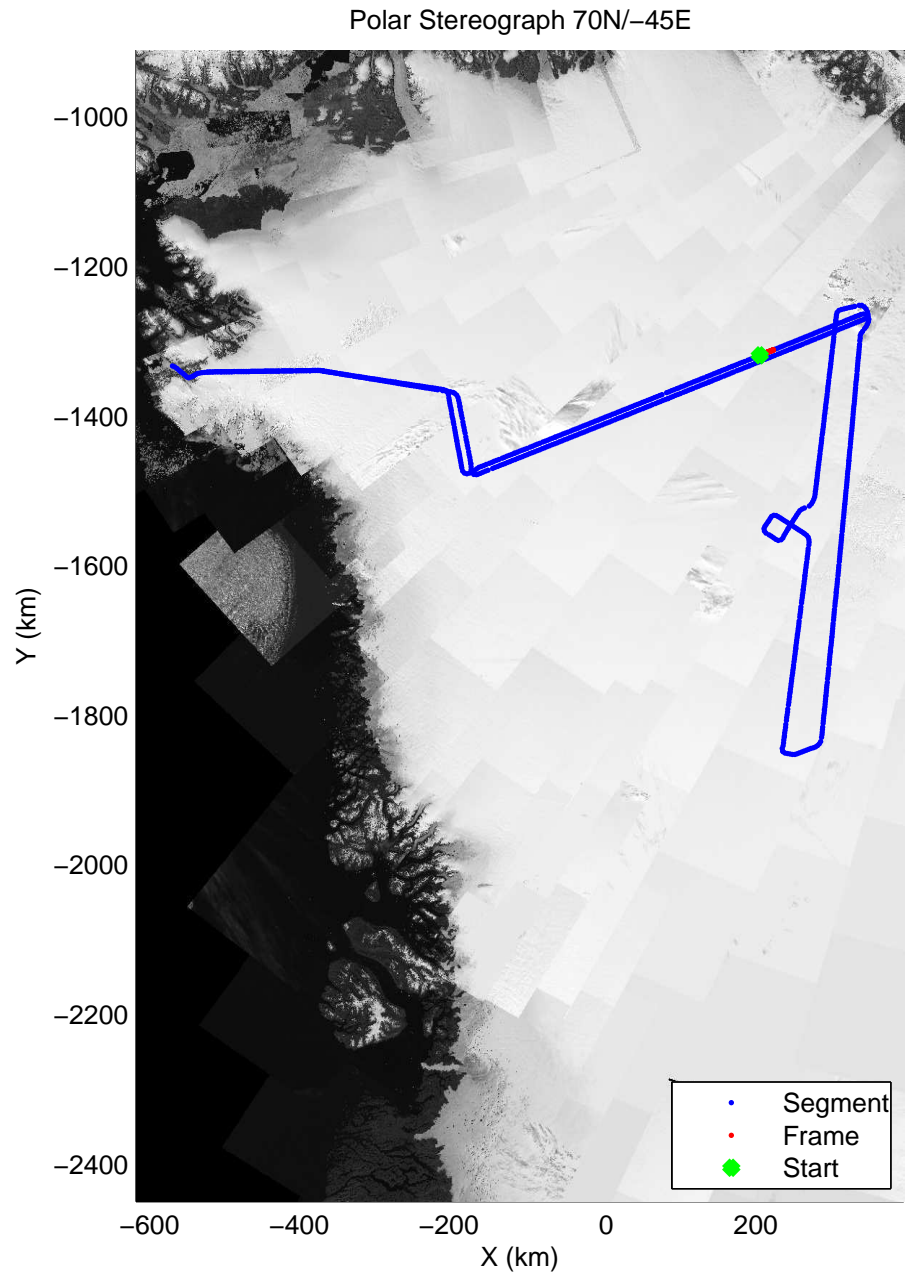
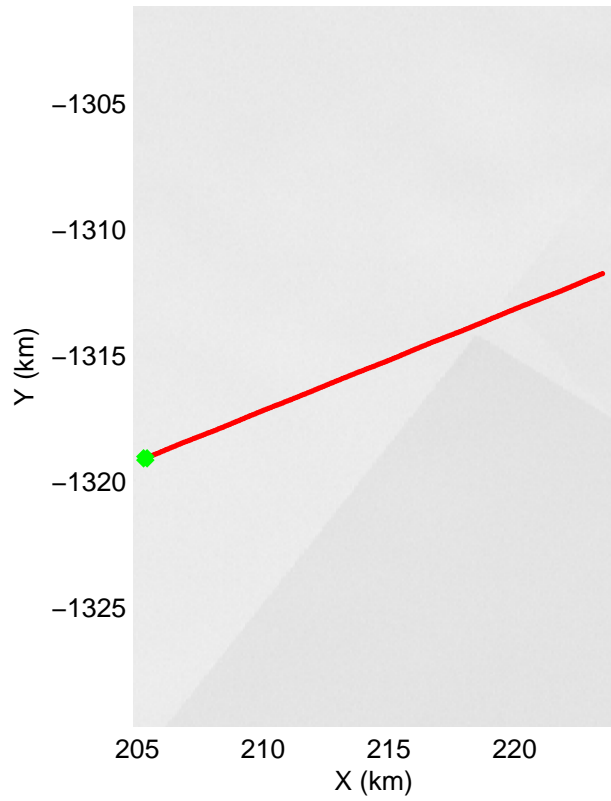
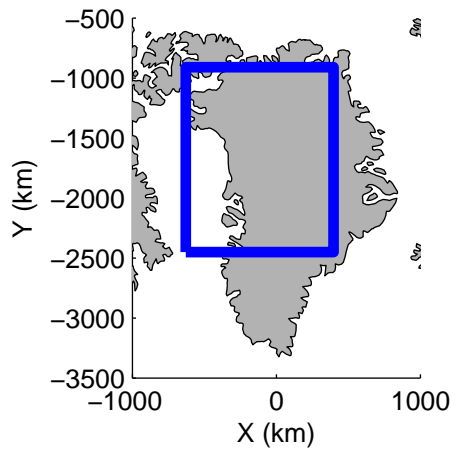


accum2 2014_Greenland_P3: "Northeast Grid 06" 20140515_02_044: 13:00:42.5 to 13:03:12.0 GPS

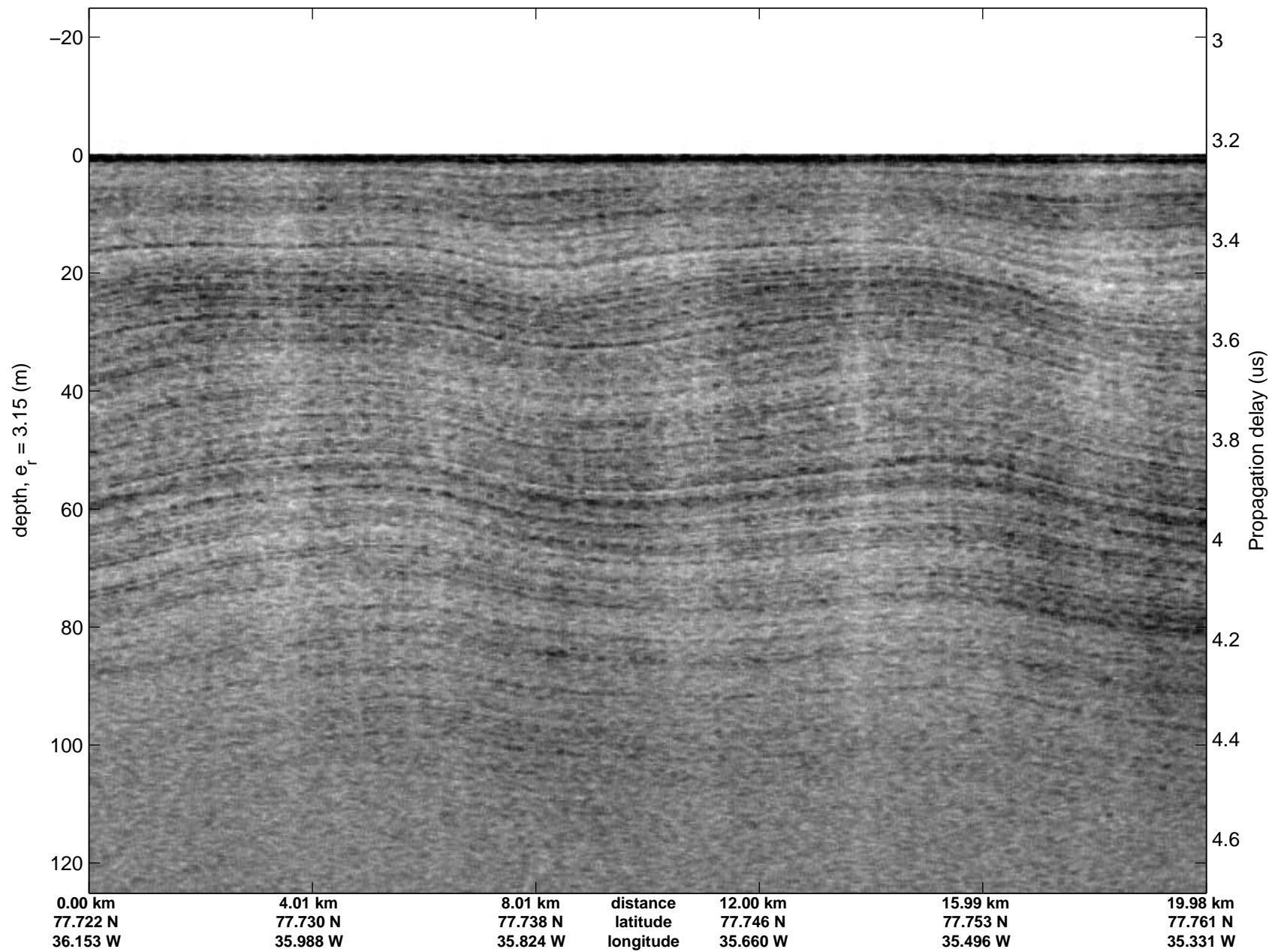


accum2 2014_Greenland_P3: "Northeast Grid 06" 20140515_02_044: 13:00:42.5 to 13:03:12.0 GPS




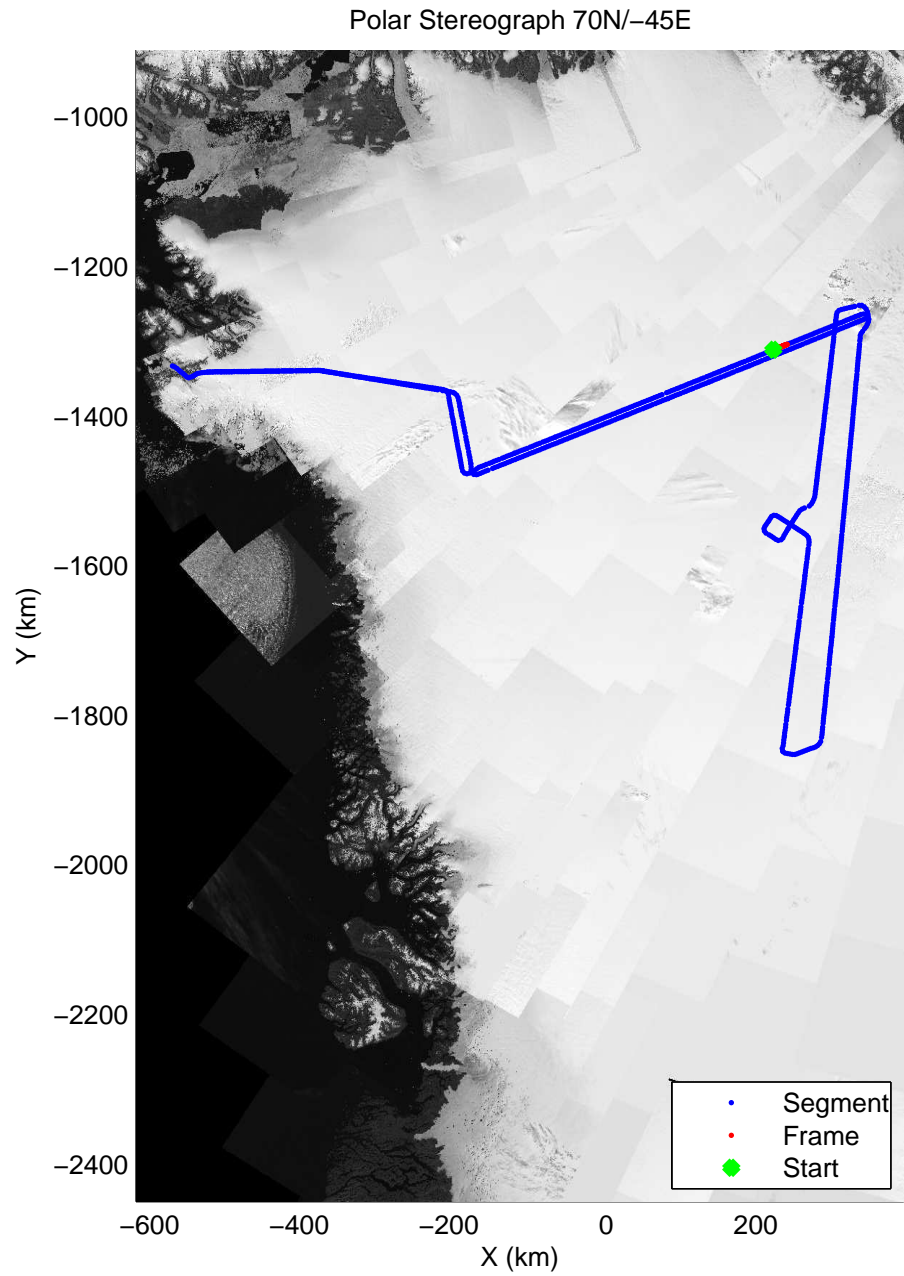


accum2 2014_Greenland_P3: "Northeast Grid 06" 20140515_02_045: 13:03:12.2 to 13:05:40.8 GPS

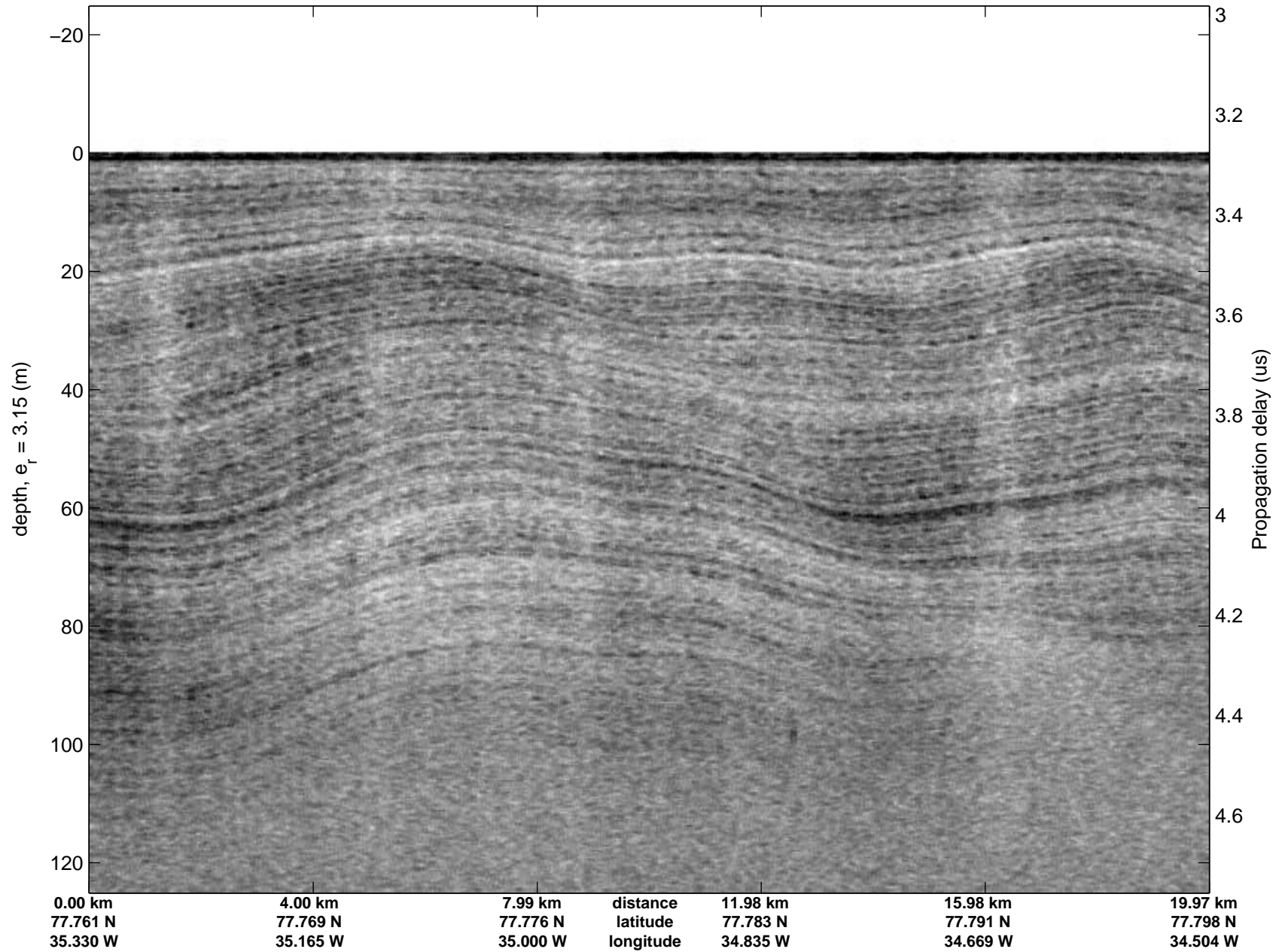


accum2 2014_Greenland_P3: "Northeast Grid 06" 20140515_02_045: 13:03:12.2 to 13:05:40.8 GPS

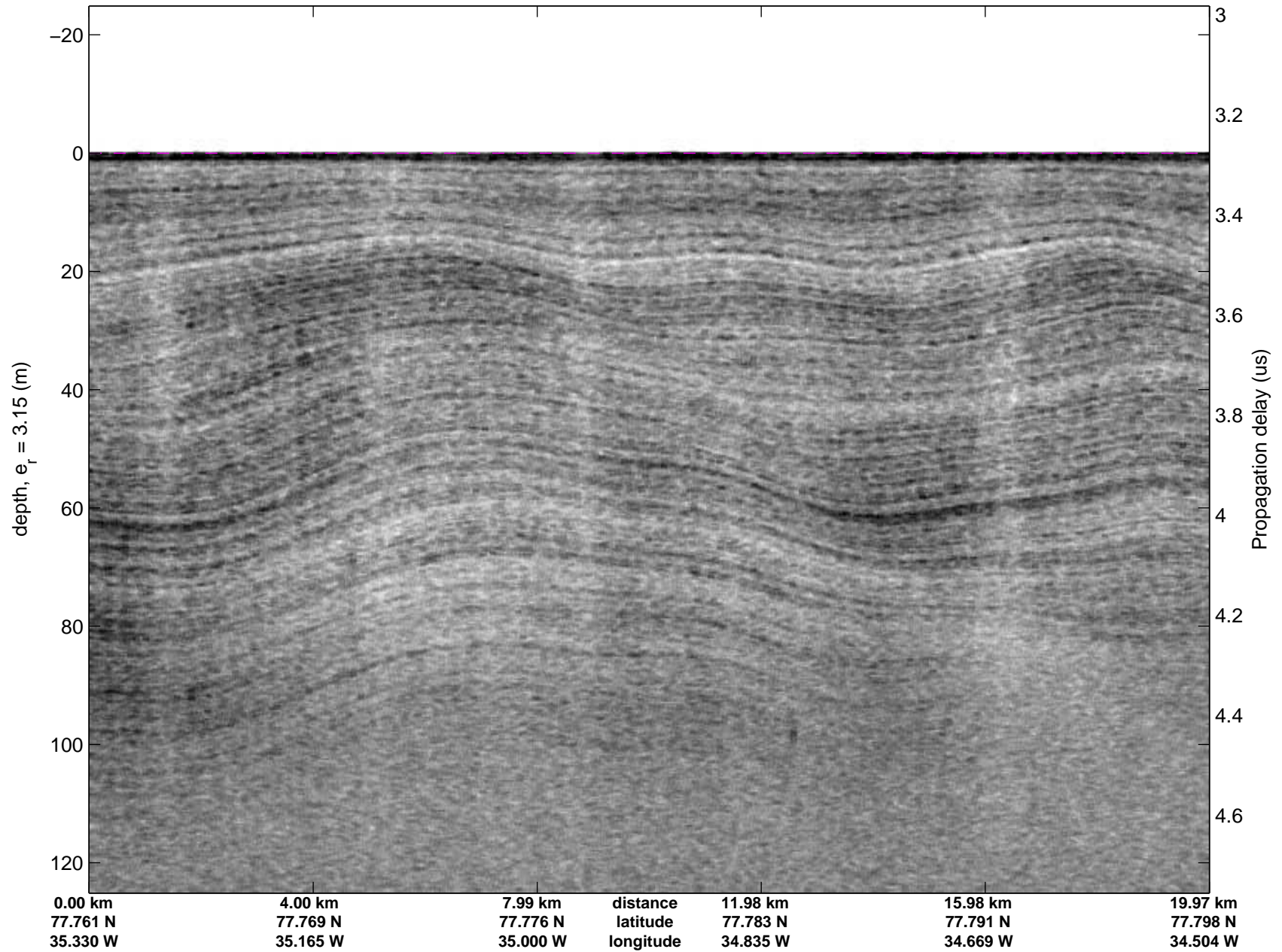


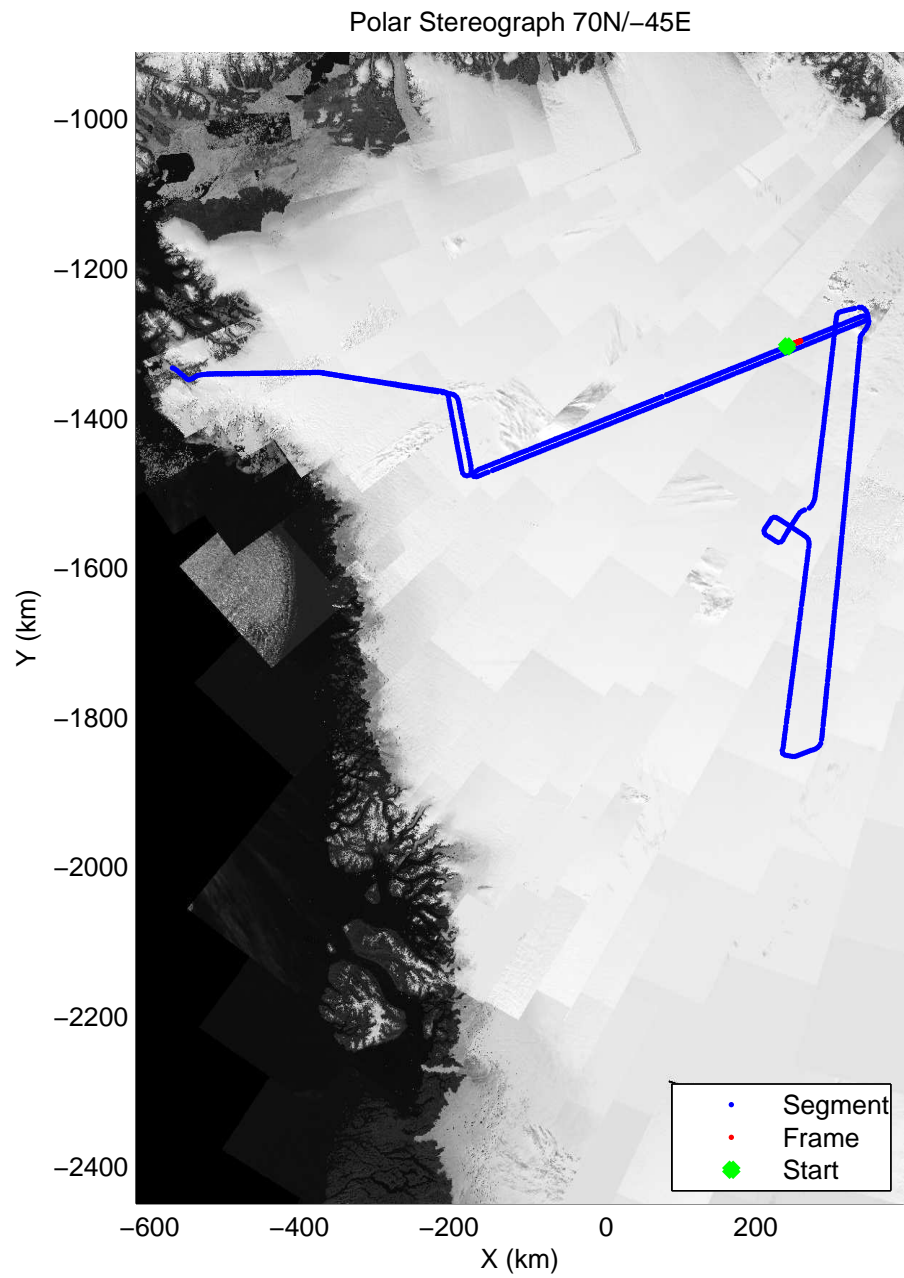
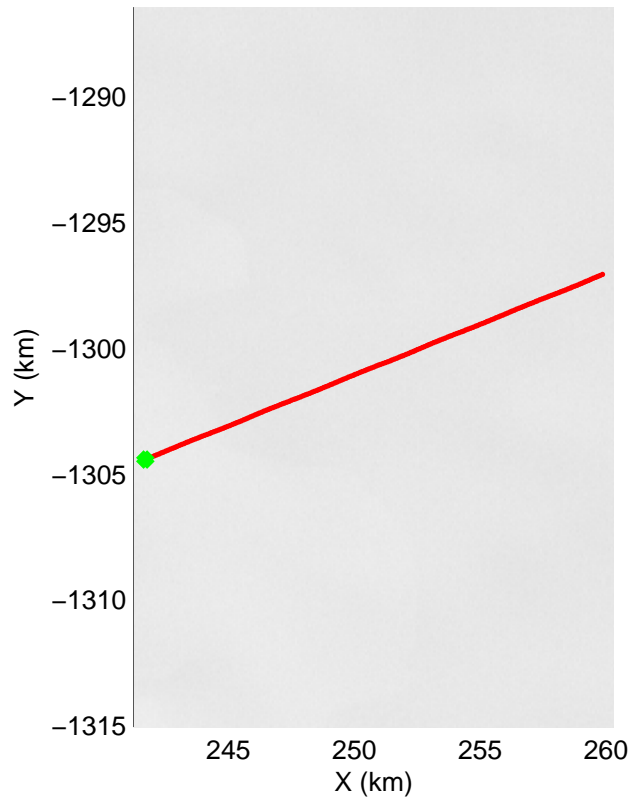


accum2 2014_Greenland_P3: "Northeast Grid 06" 20140515_02_046: 13:05:40.9 to 13:08:09.3 GPS




accum2 2014_Greenland_P3: "Northeast Grid 06" 20140515_02_046: 13:05:40.9 to 13:08:09.3 GPS




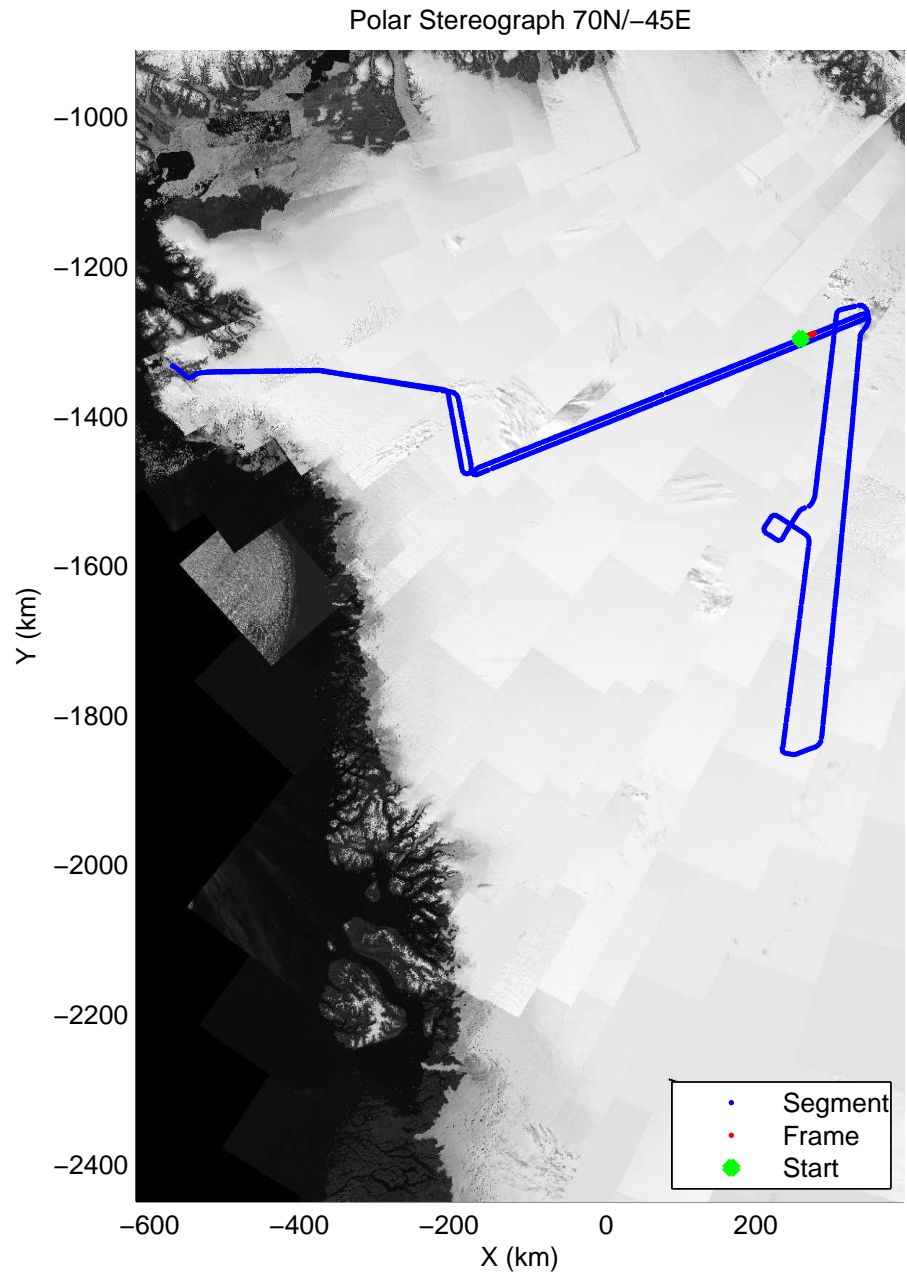
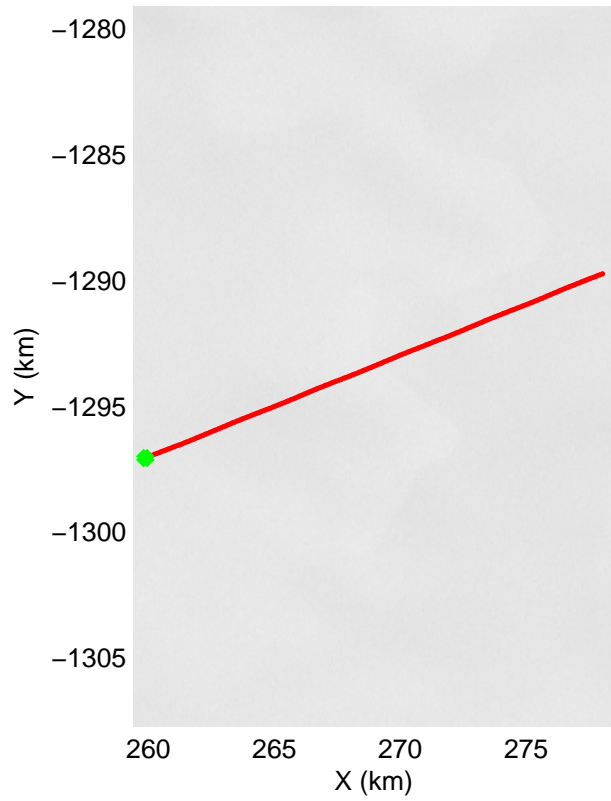
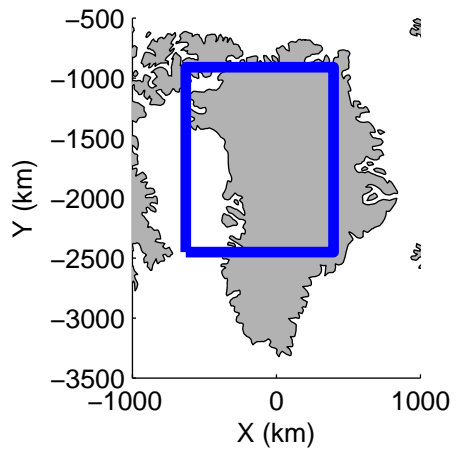


accum2 2014_Greenland_P3: "Northeast Grid 06" 20140515_02_047: 13:08:09.5 to 13:10:37.5 GPS




accum2 2014_Greenland_P3: "Northeast Grid 06" 20140515_02_047: 13:08:09.5 to 13:10:37.5 GPS




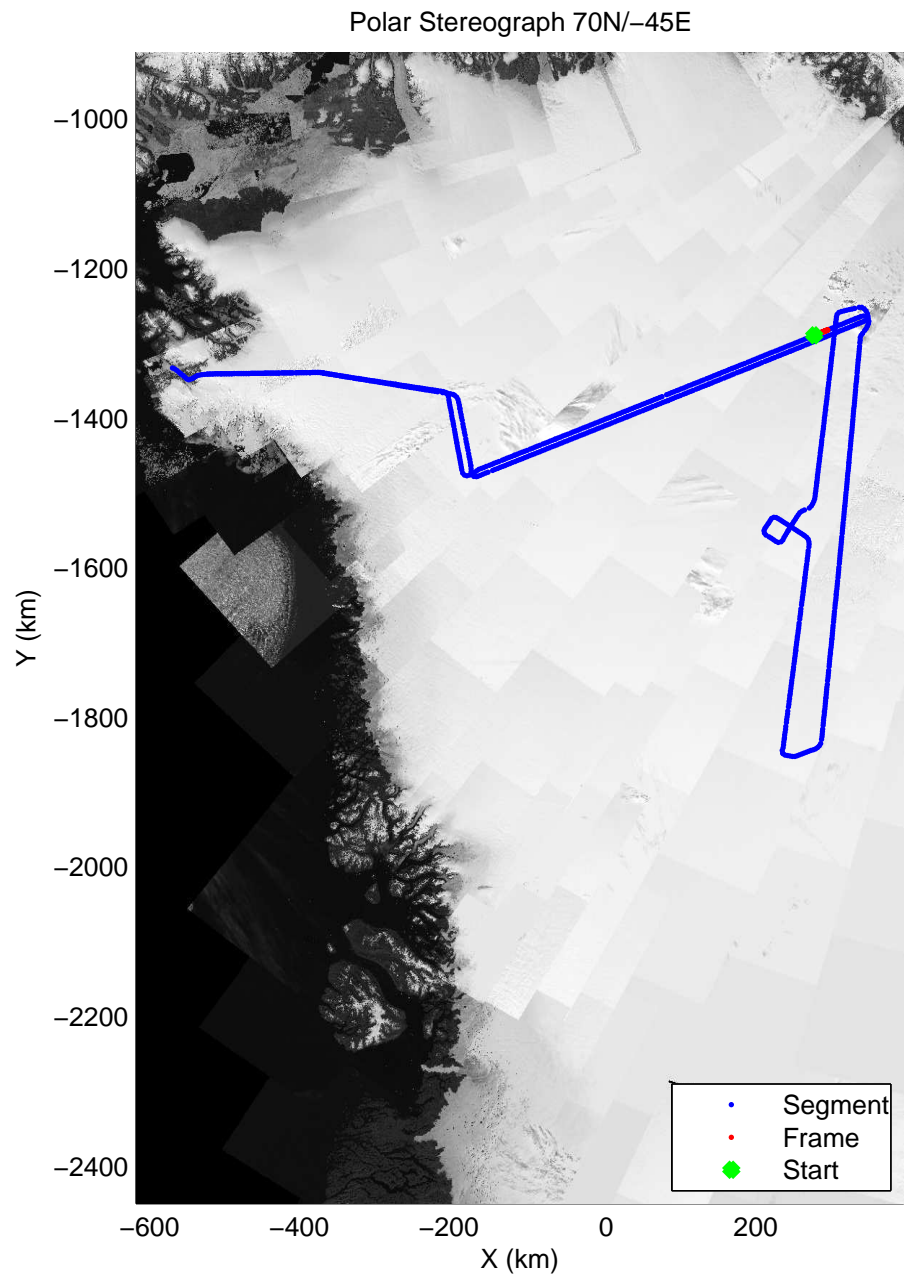
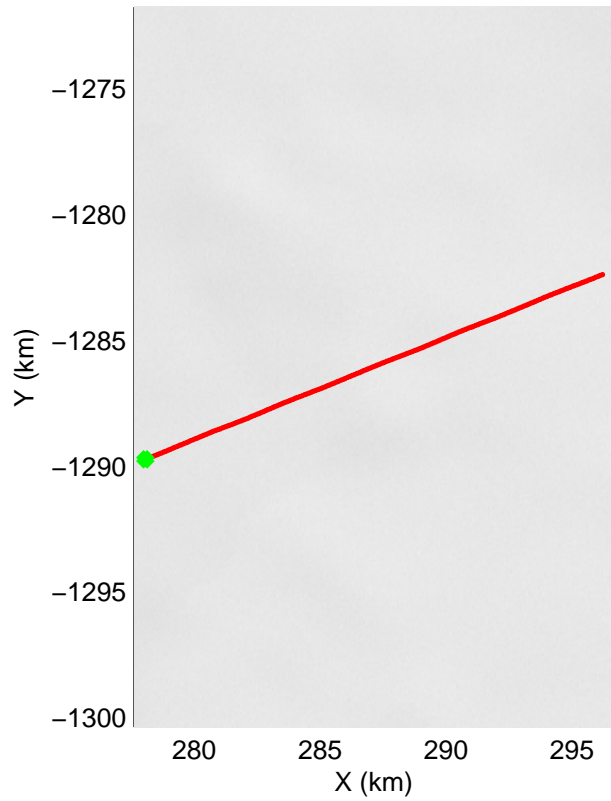


accum2 2014_Greenland_P3: "Northeast Grid 06" 20140515_02_048: 13:10:37.7 to 13:13:04.2 GPS




accum2 2014_Greenland_P3: "Northeast Grid 06" 20140515_02_048: 13:10:37.7 to 13:13:04.2 GPS




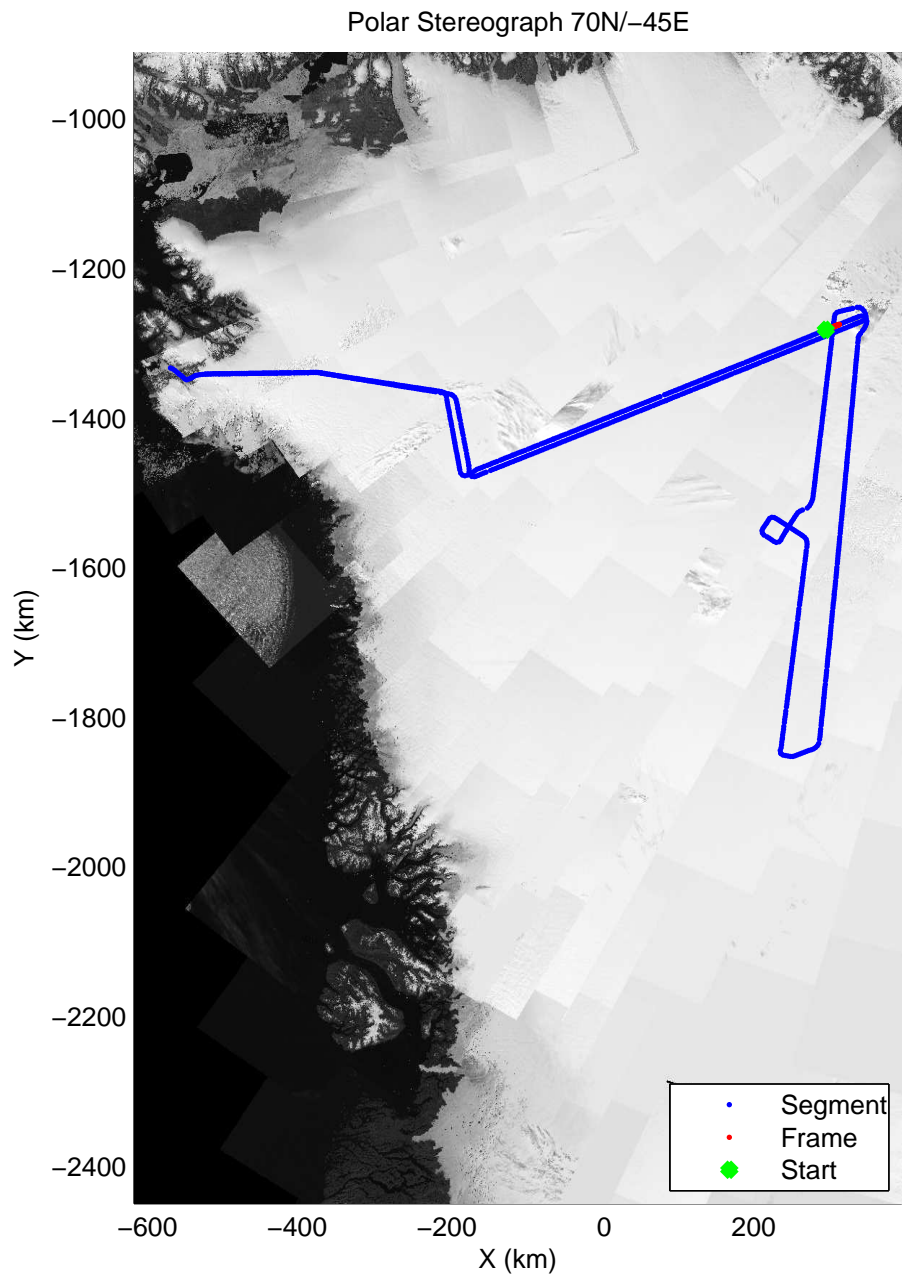
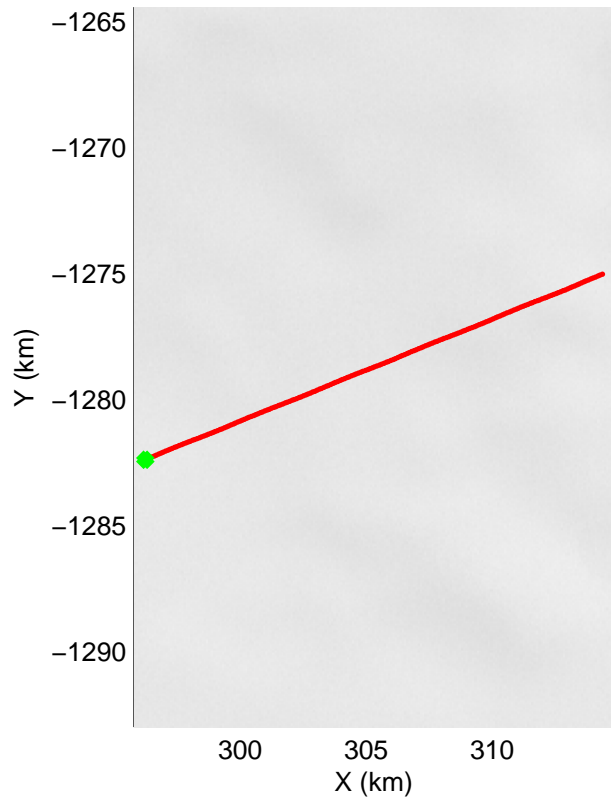
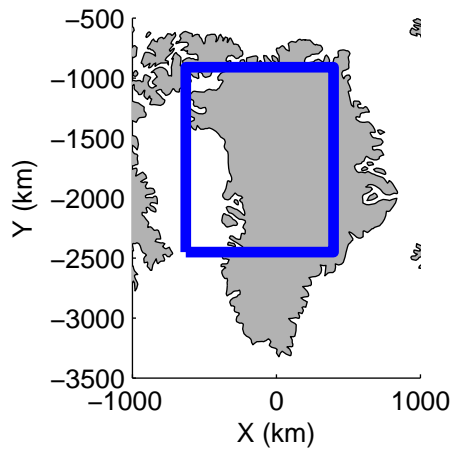


accum2 2014_Greenland_P3: "Northeast Grid 06" 20140515_02_049: 13:13:04.5 to 13:15:29.9 GPS




accum2 2014_Greenland_P3: "Northeast Grid 06" 20140515_02_049: 13:13:04.5 to 13:15:29.9 GPS




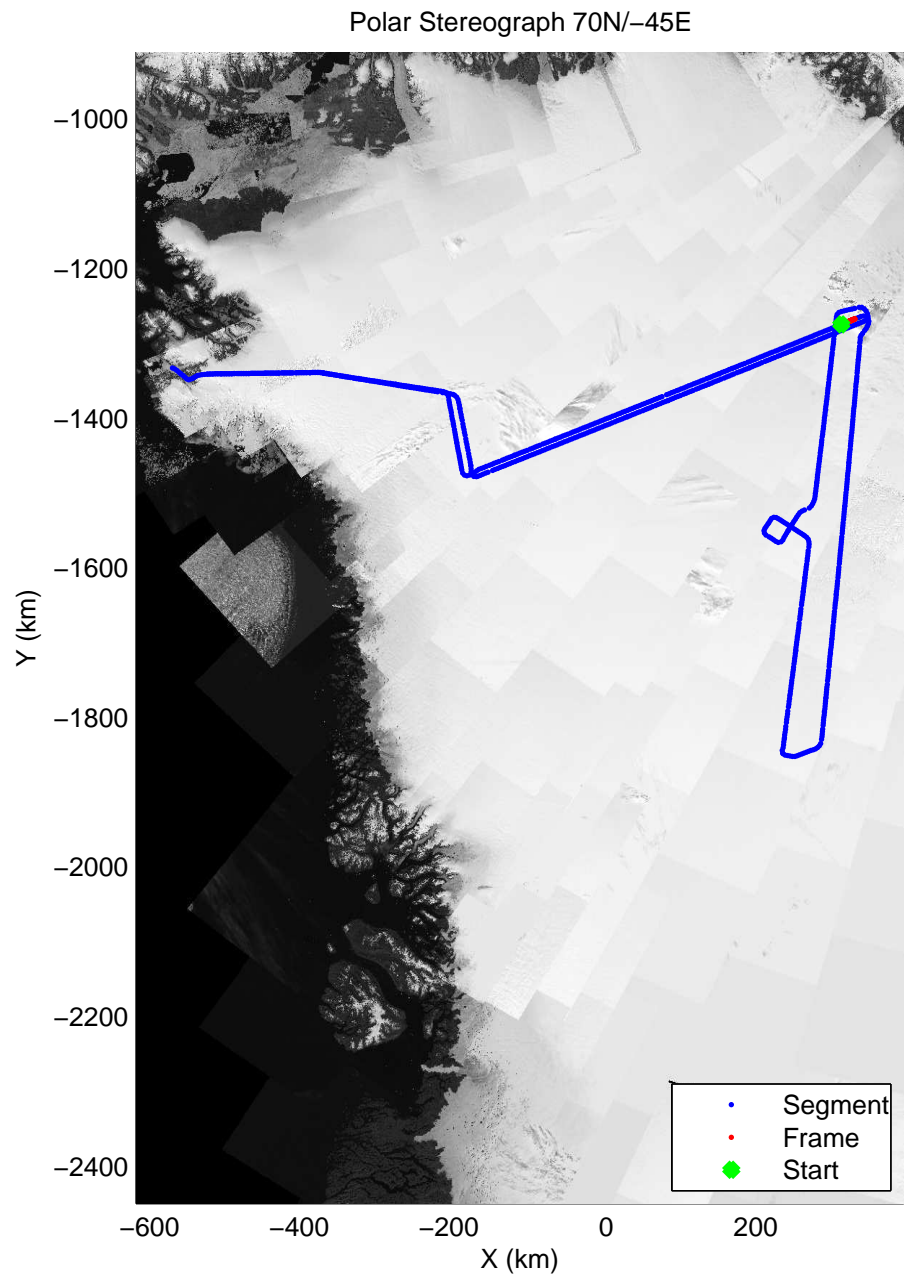
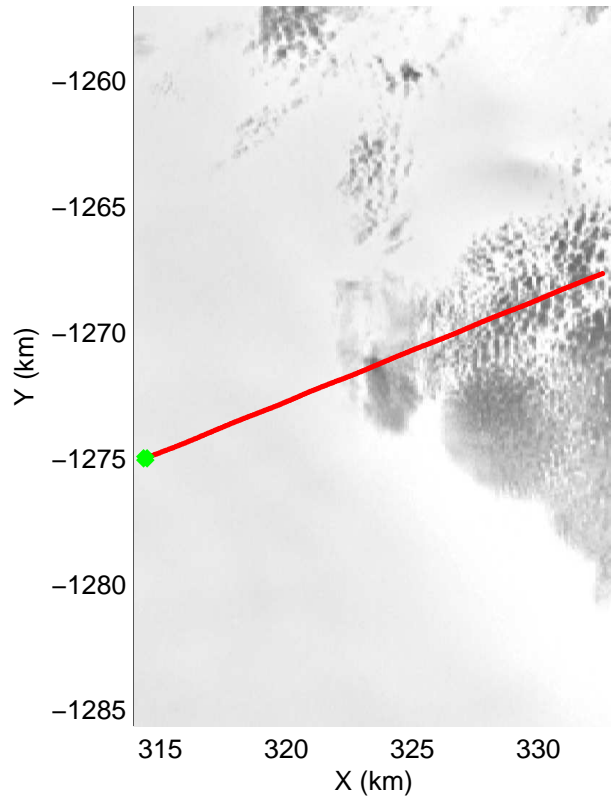
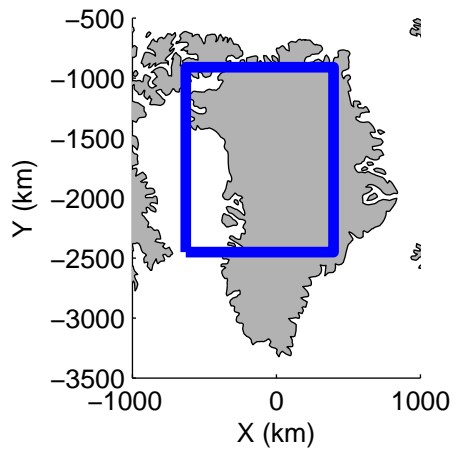


accum2 2014_Greenland_P3: "Northeast Grid 06" 20140515_02_050: 13:15:30.1 to 13:17:54.2 GPS




accum2 2014_Greenland_P3: "Northeast Grid 06" 20140515_02_050: 13:15:30.1 to 13:17:54.2 GPS




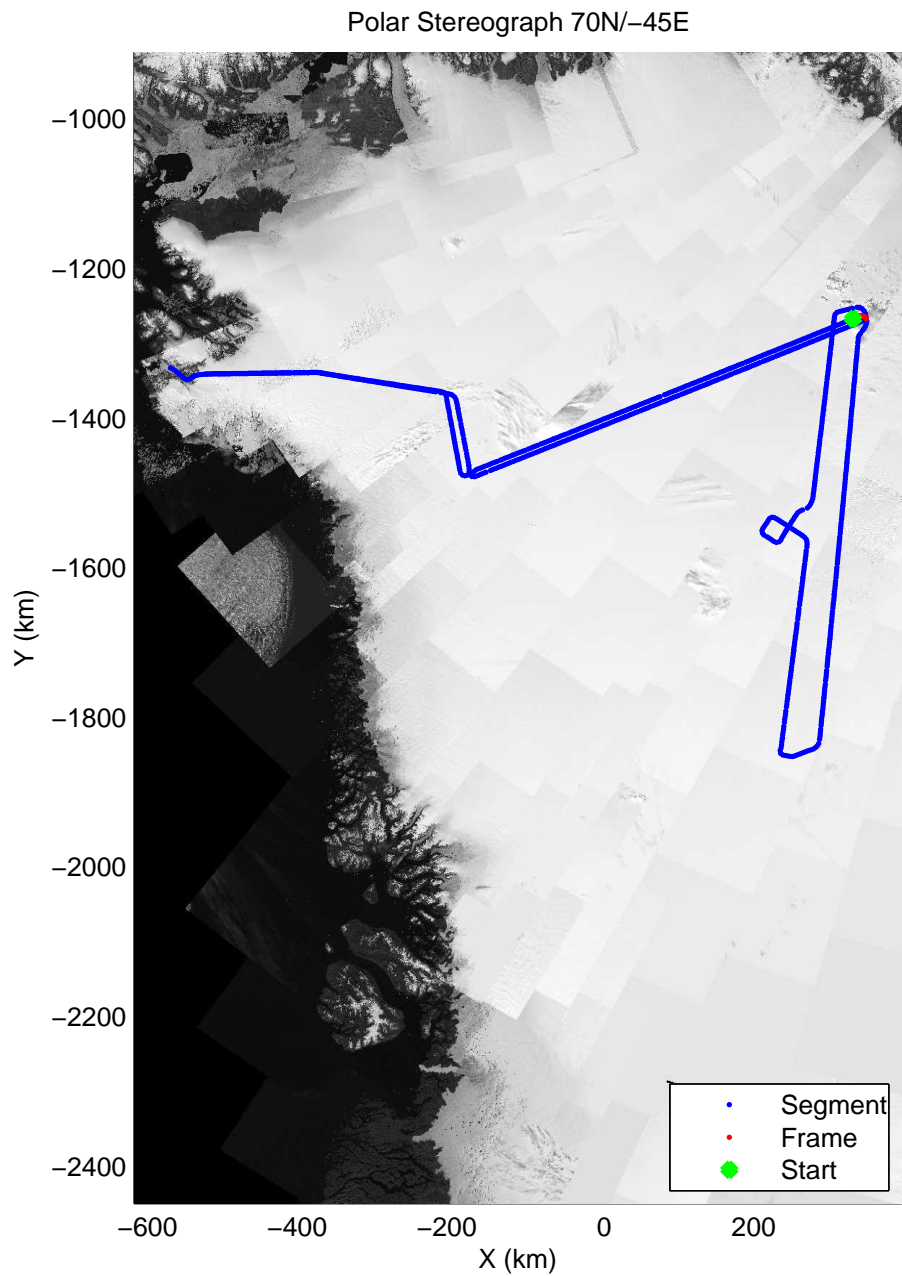
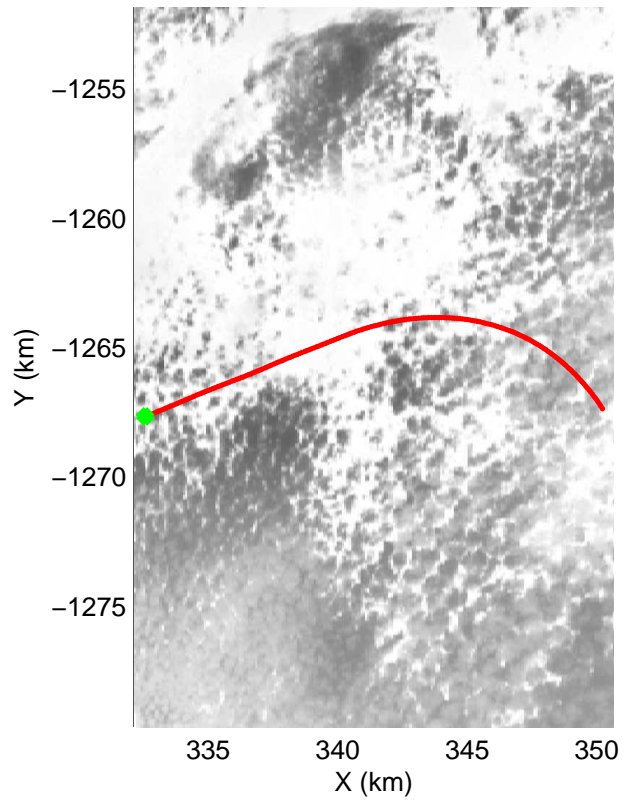
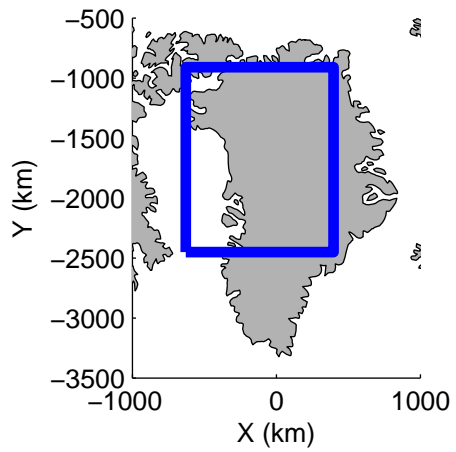


accum2 2014_Greenland_P3: "Northeast Grid 06" 20140515_02_051: 13:17:54.4 to 13:20:19.5 GPS

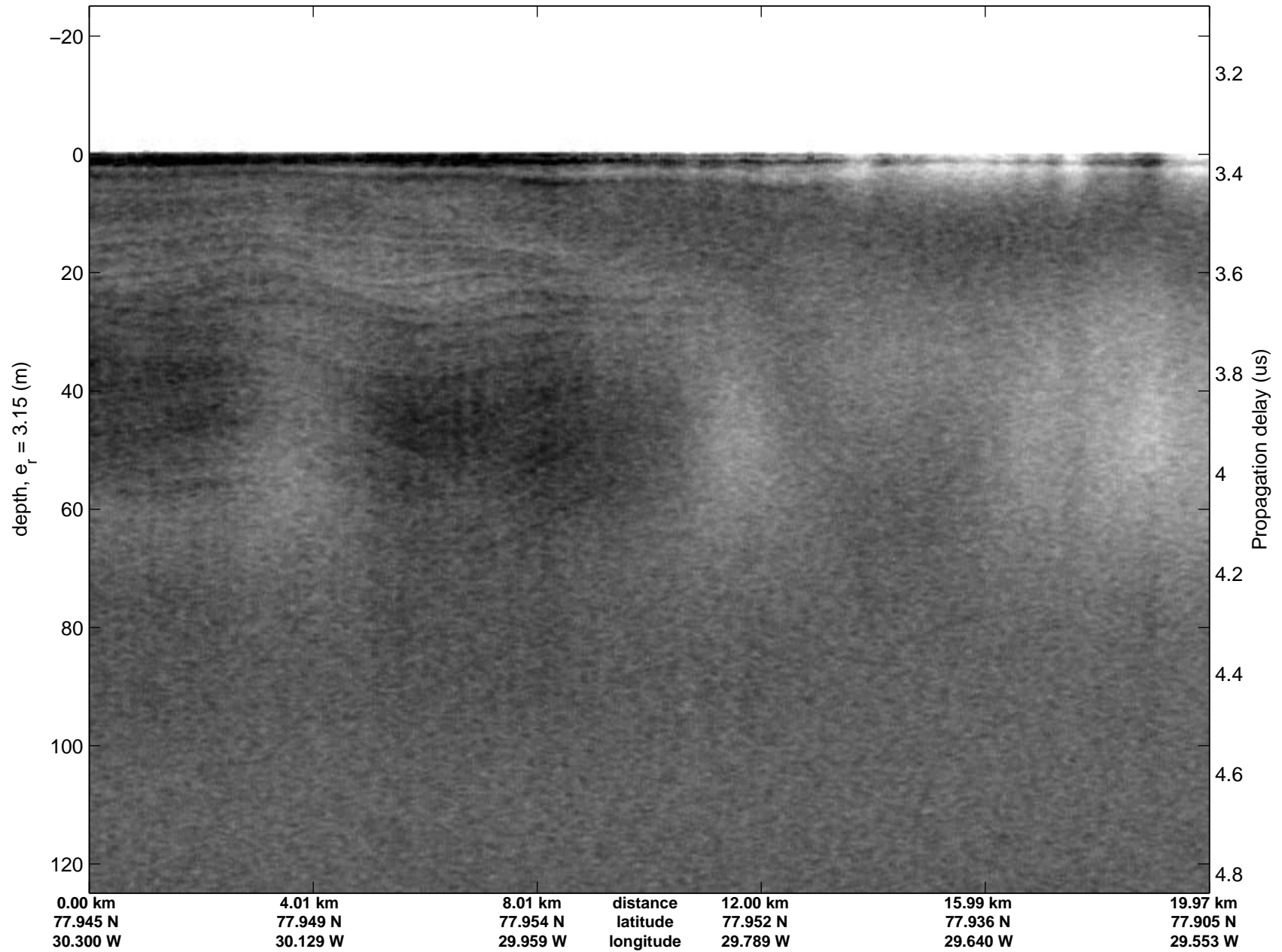


accum2 2014_Greenland_P3: "Northeast Grid 06" 20140515_02_051: 13:17:54.4 to 13:20:19.5 GPS

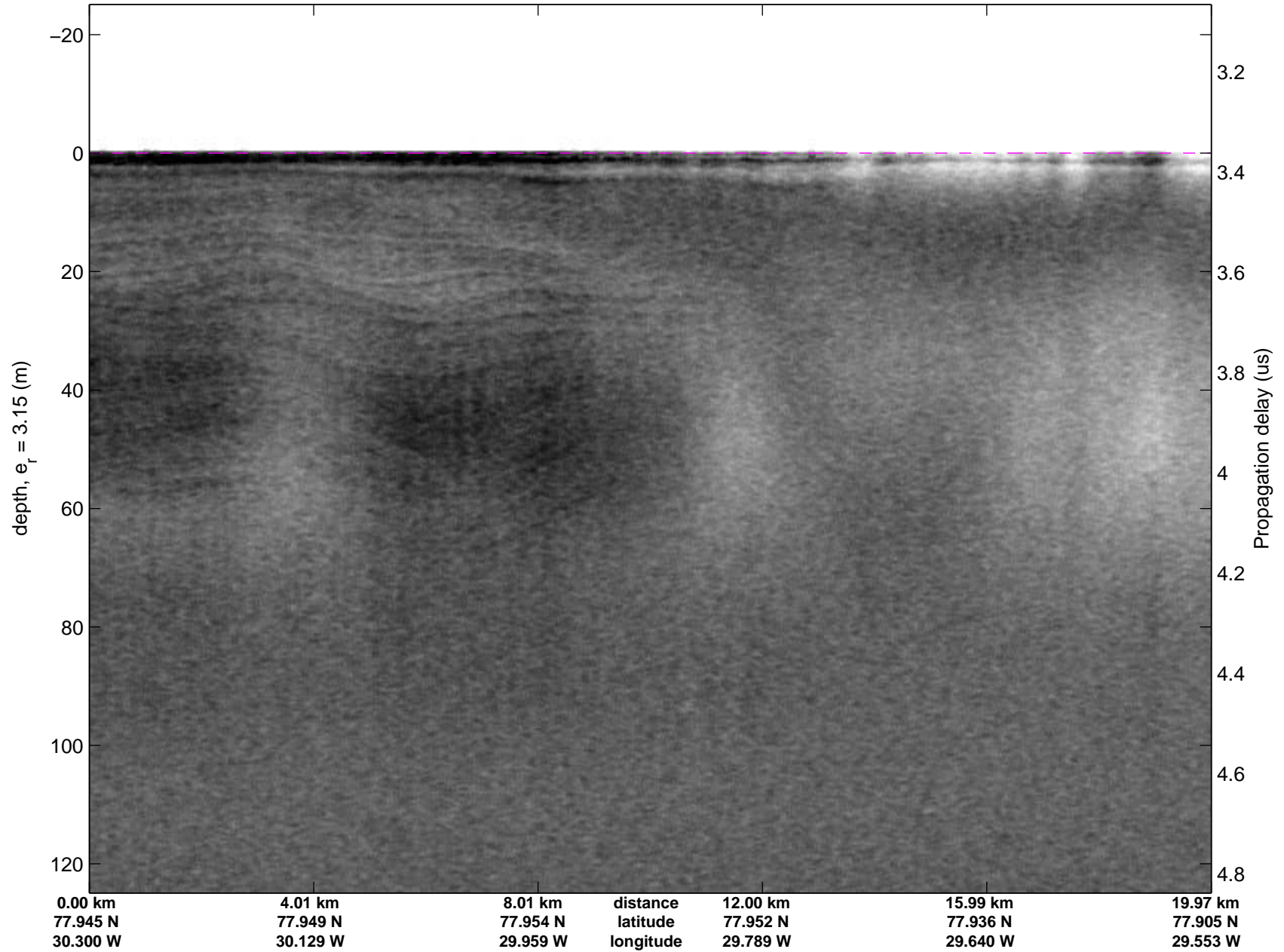


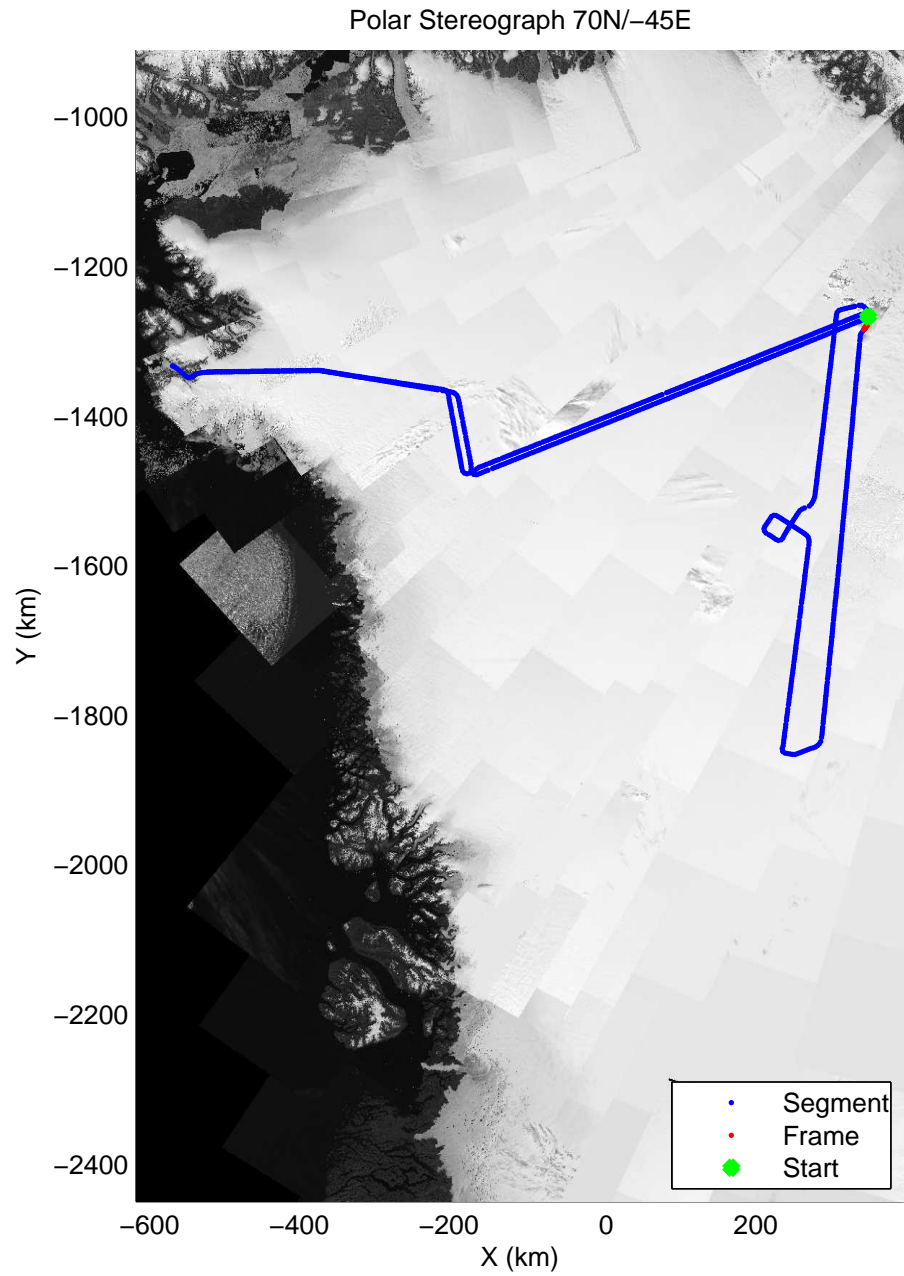

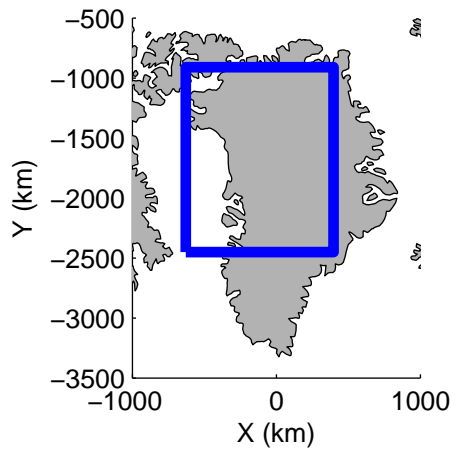


accum2 2014_Greenland_P3: "Northeast Grid 06" 20140515_02_052: 13:20:19.8 to 13:22:42.0 GPS

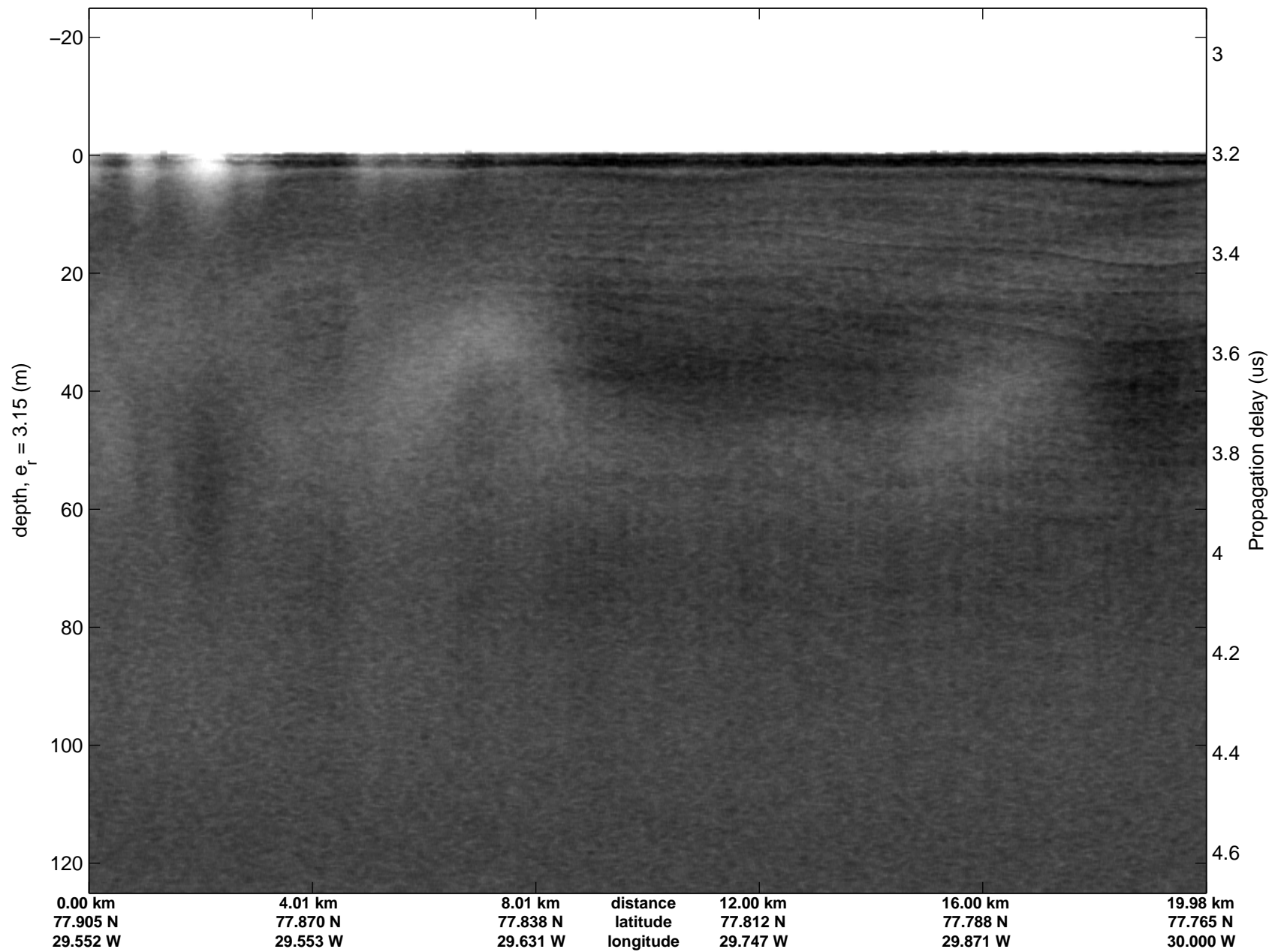


accum2 2014_Greenland_P3: "Northeast Grid 06" 20140515_02_052: 13:20:19.8 to 13:22:42.0 GPS

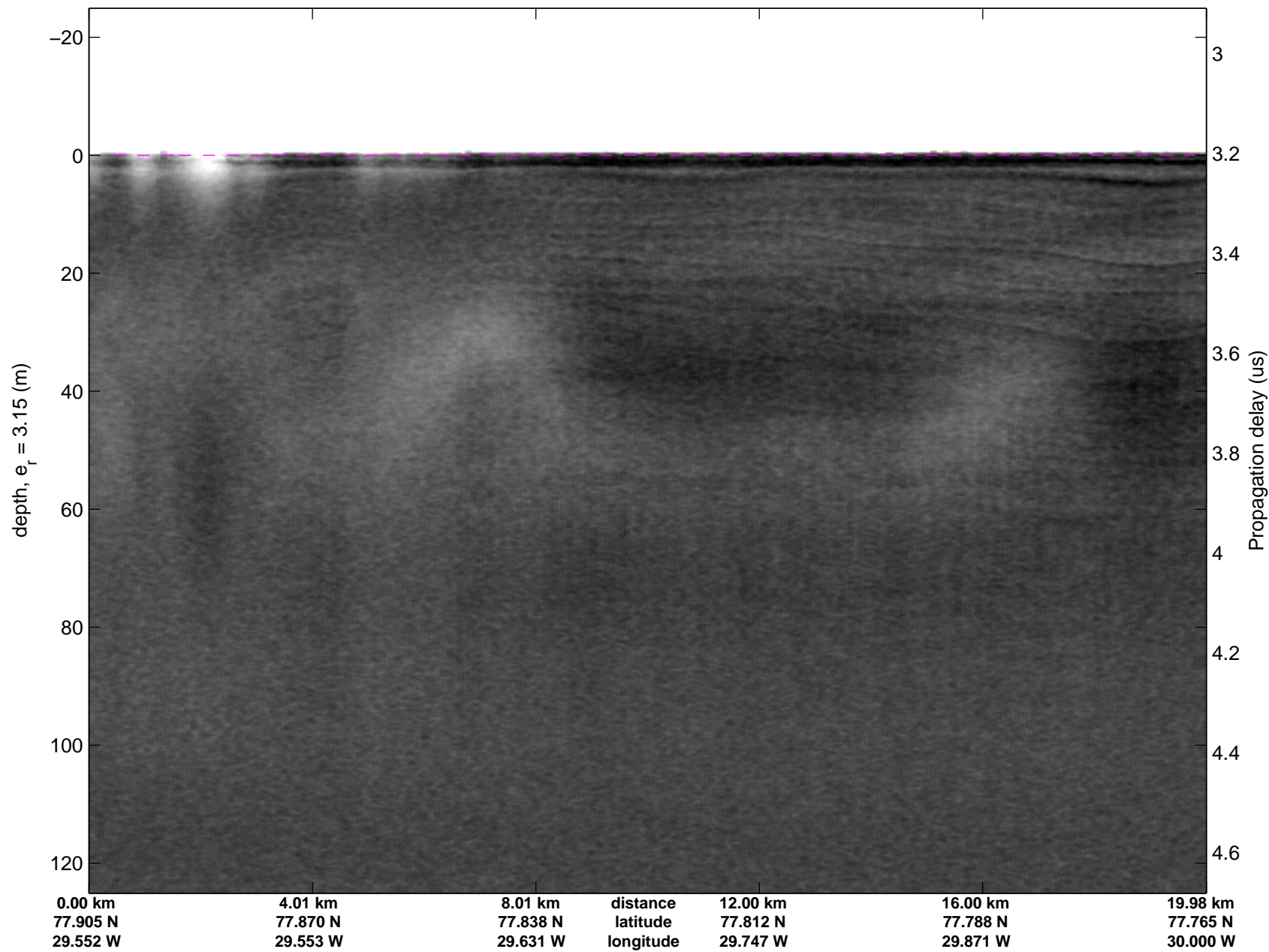


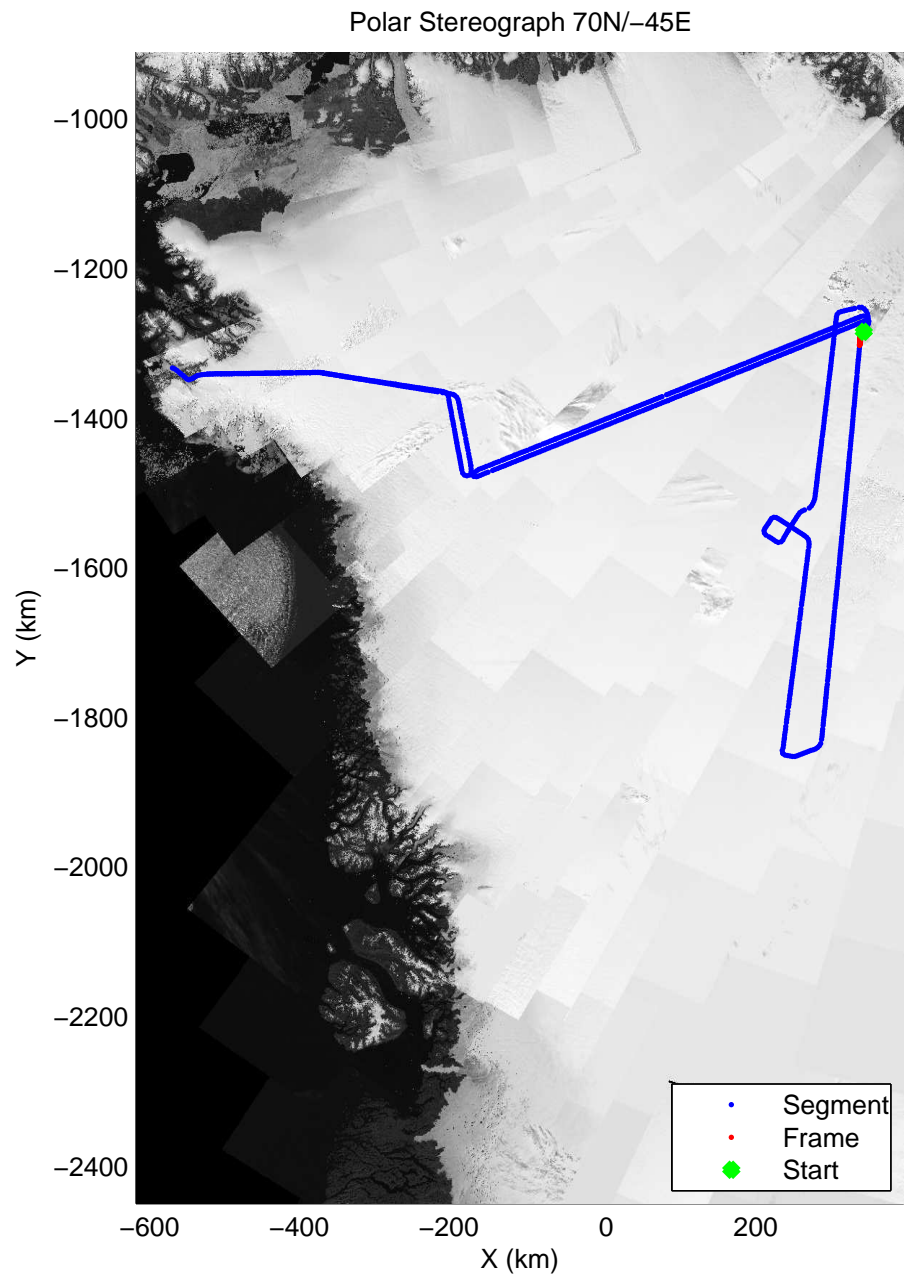
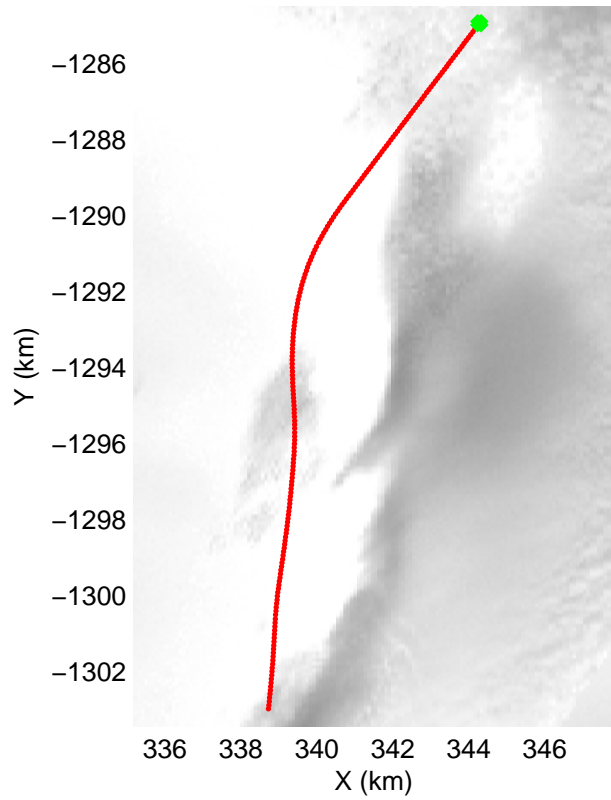


accum2 2014_Greenland_P3: "Northeast Grid 06" 20140515_02_053: 13:22:42.2 to 13:25:13.7 GPS

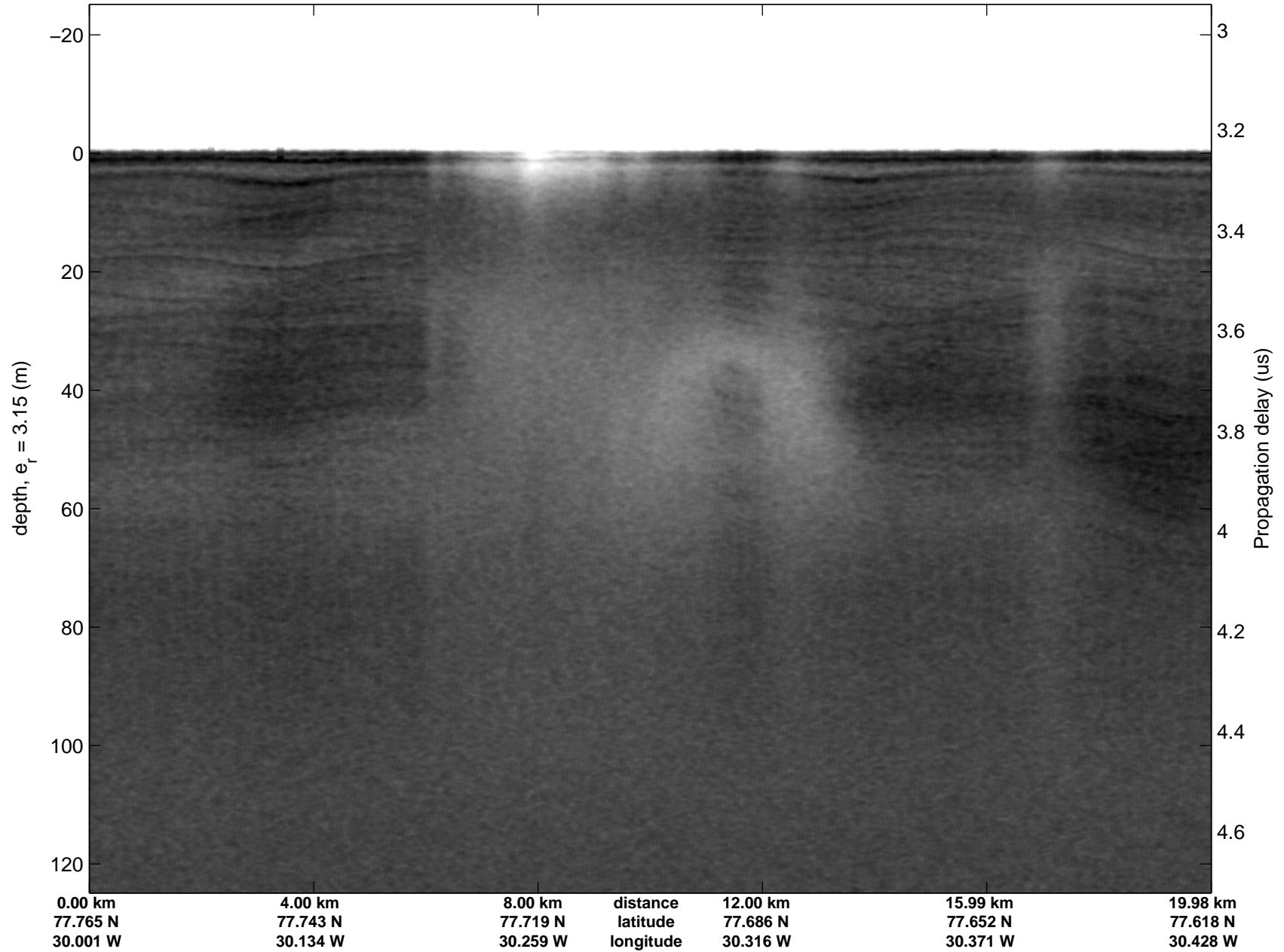


accum2 2014_Greenland_P3: "Northeast Grid 06" 20140515_02_053: 13:22:42.2 to 13:25:13.7 GPS

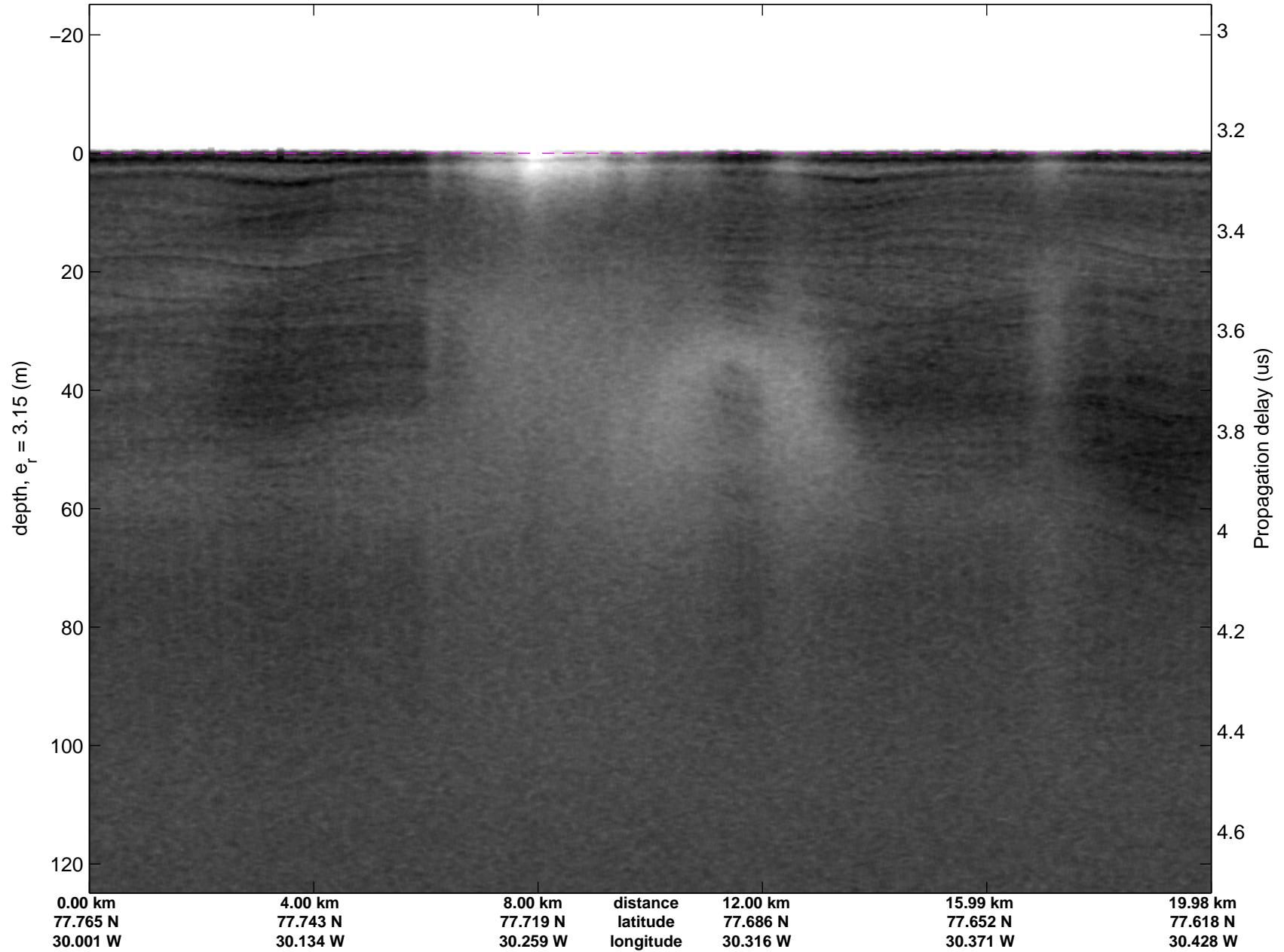



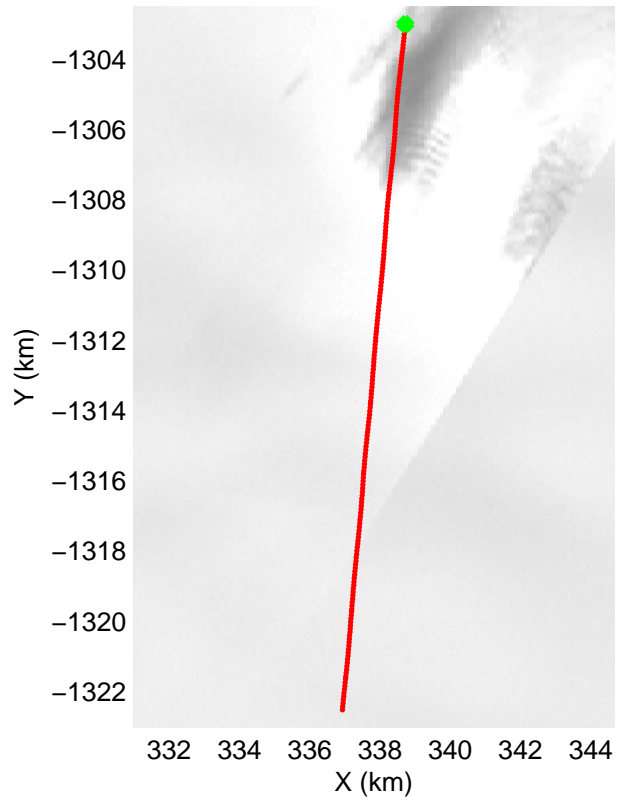


accum2 2014_Greenland_P3: "Northeast Grid 06" 20140515_02_054: 13:25:13.9 to 13:27:47.2 GPS

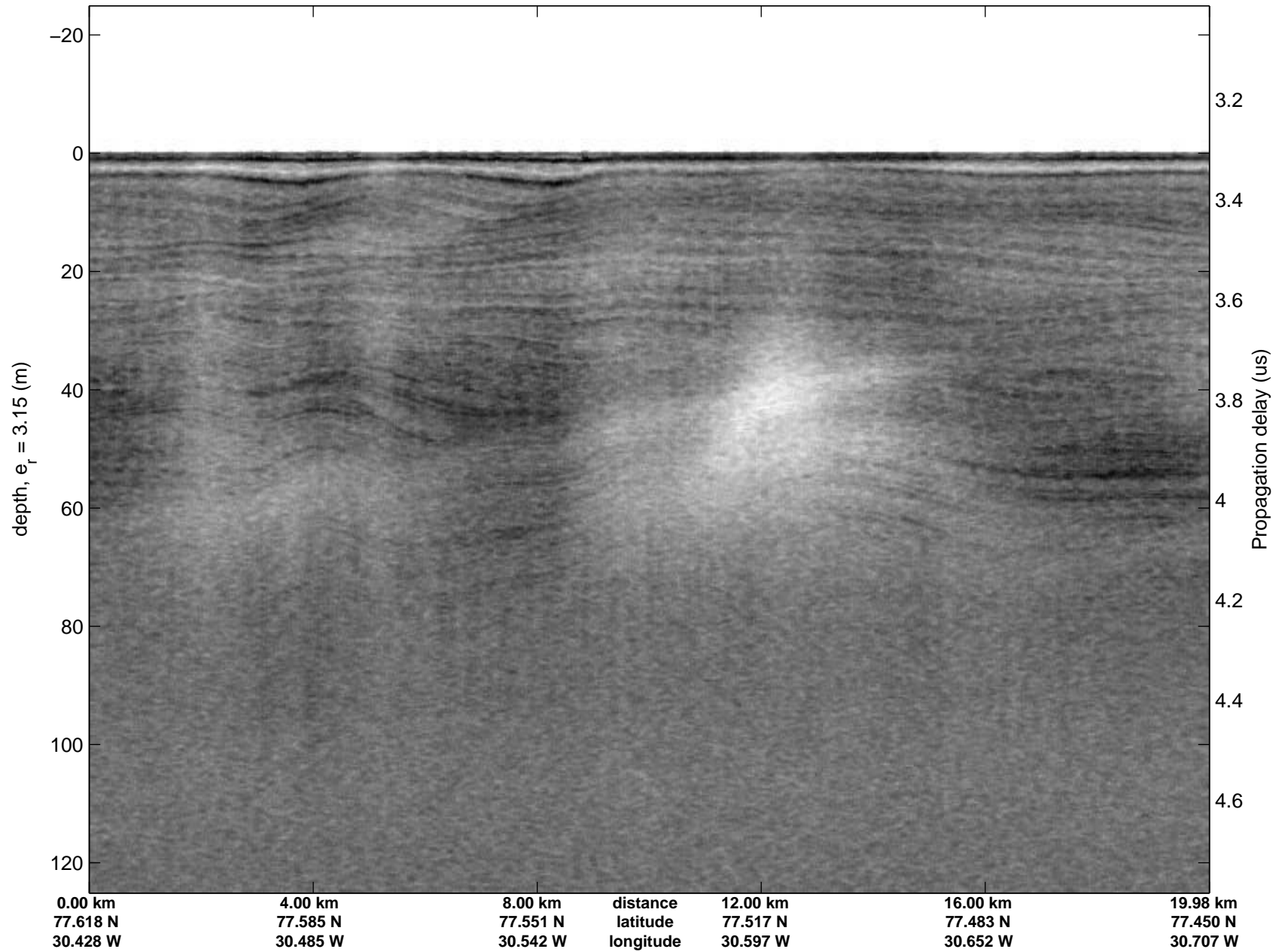


accum2 2014_Greenland_P3: "Northeast Grid 06" 20140515_02_054: 13:25:13.9 to 13:27:47.2 GPS

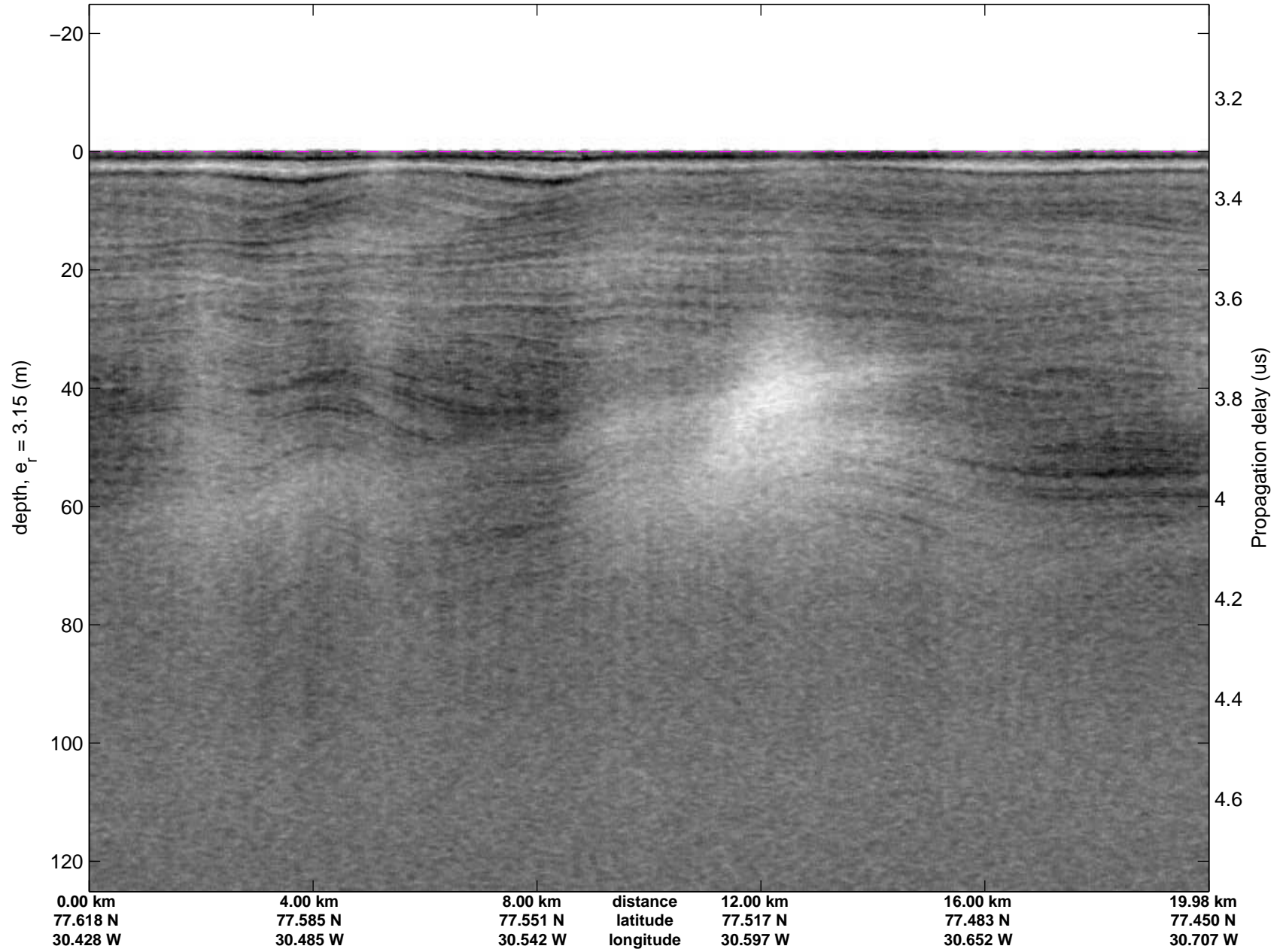


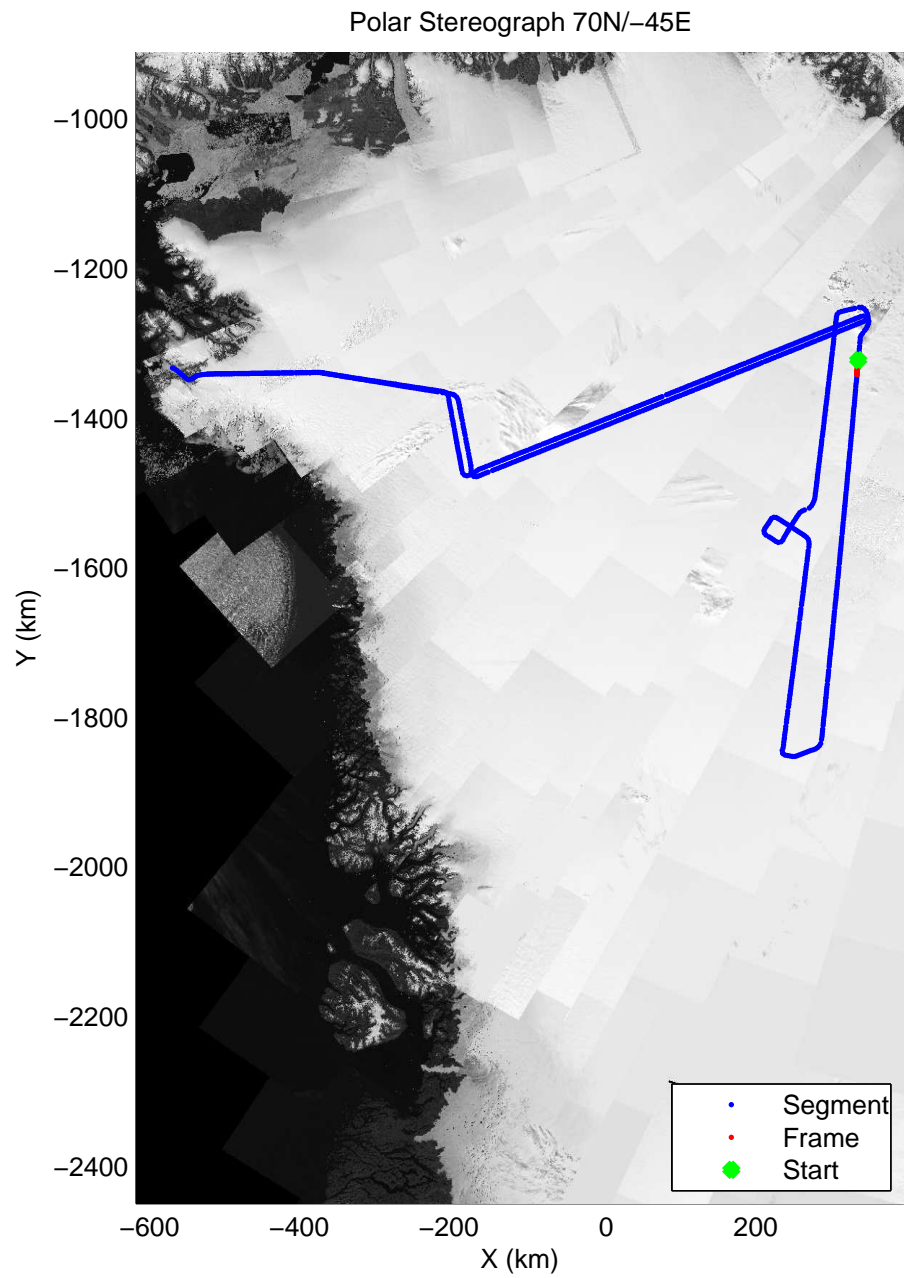

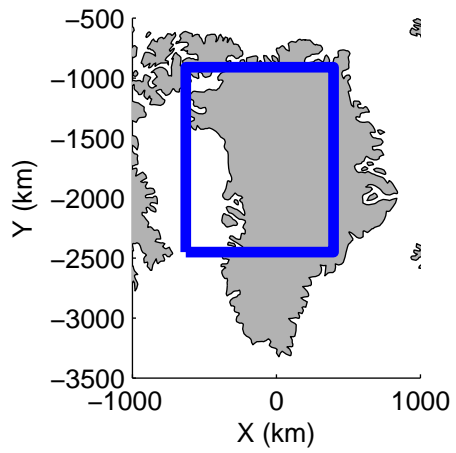


accum2 2014_Greenland_P3: "Northeast Grid 06" 20140515_02_055: 13:27:47.4 to 13:30:19.0 GPS

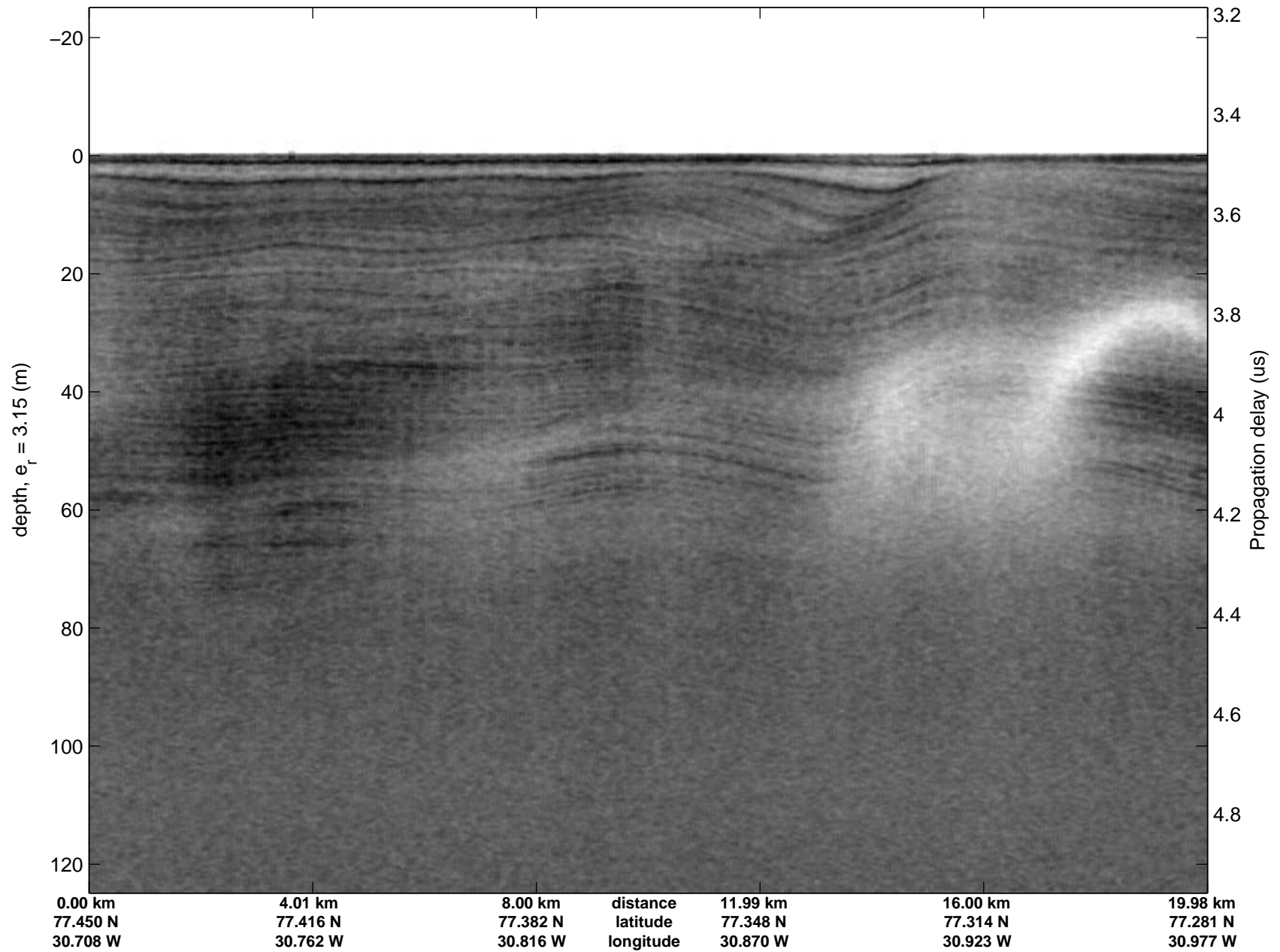


accum2 2014_Greenland_P3: "Northeast Grid 06" 20140515_02_055: 13:27:47.4 to 13:30:19.0 GPS

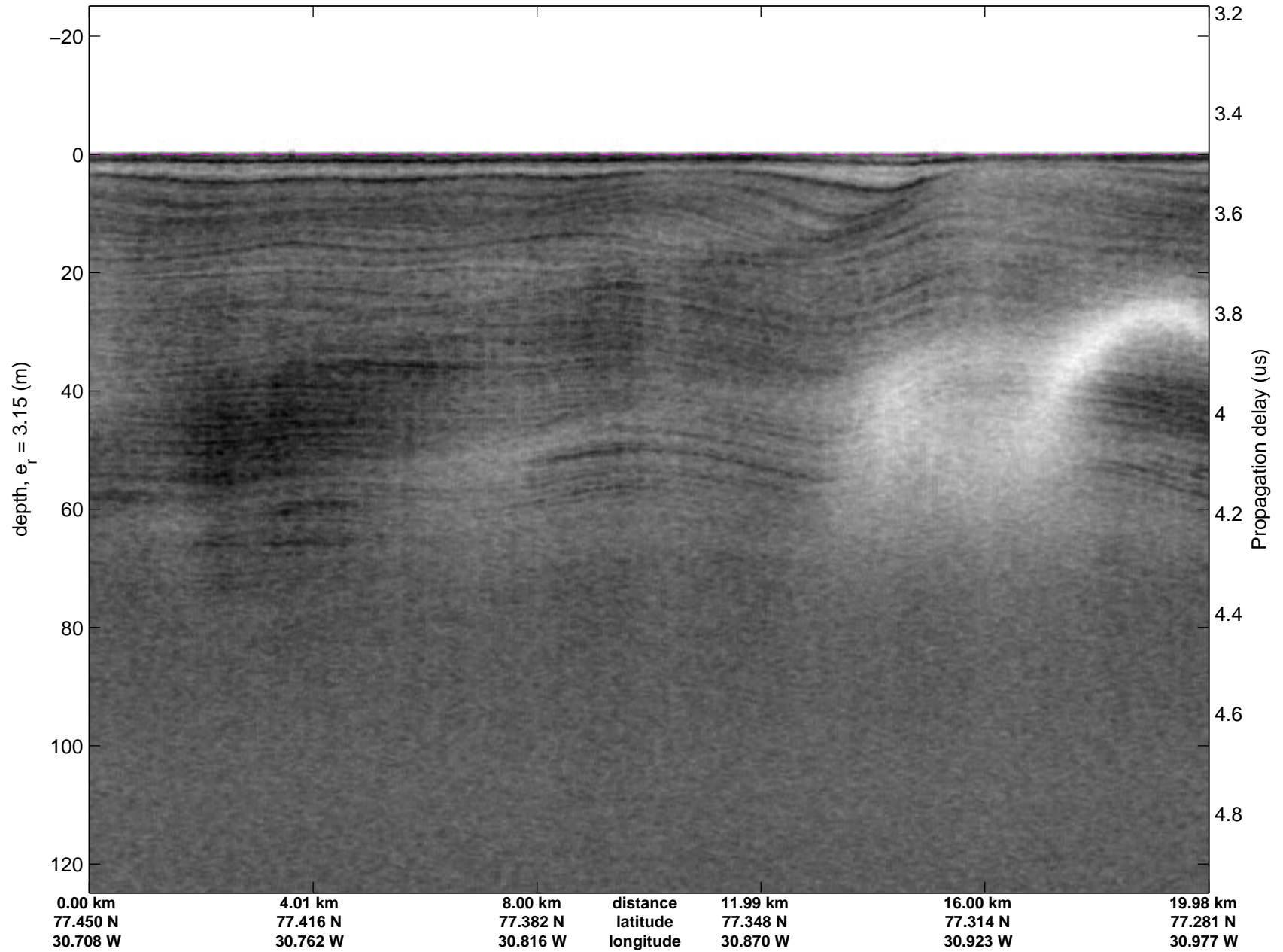


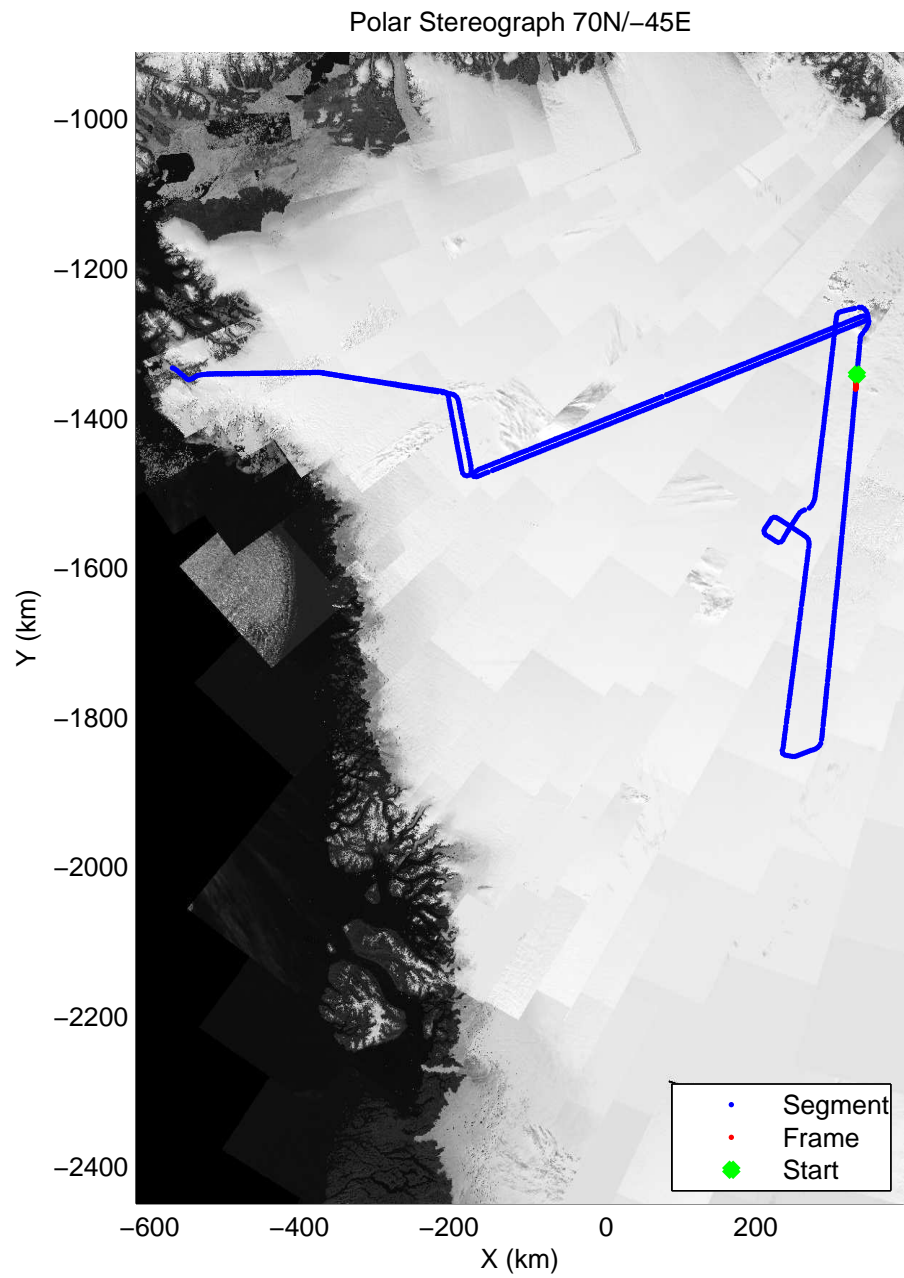



accum2 2014_Greenland_P3: "Northeast Grid 06" 20140515_02_056: 13:30:19.1 to 13:32:50.3 GPS

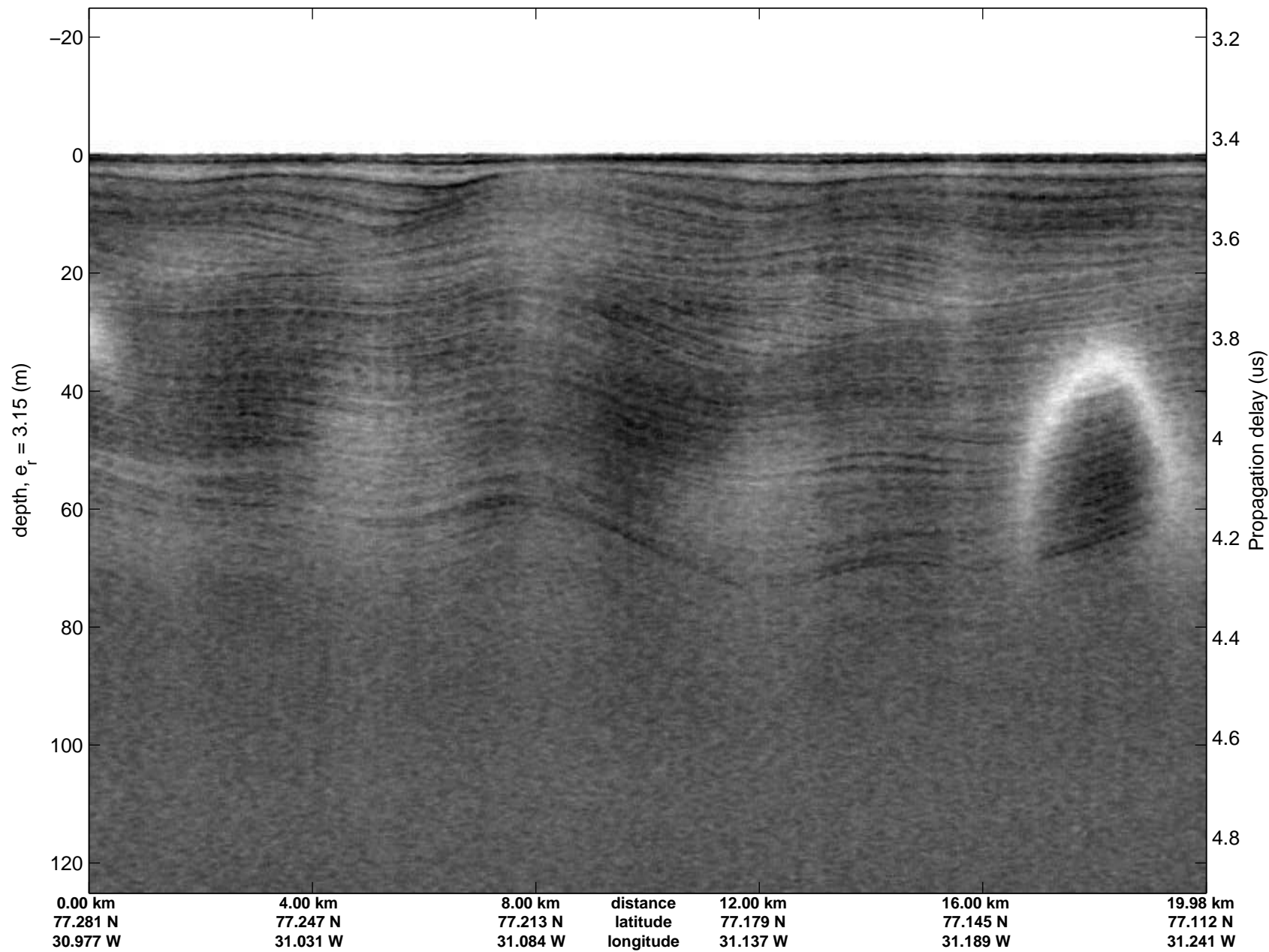


accum2 2014_Greenland_P3: "Northeast Grid 06" 20140515_02_056: 13:30:19.1 to 13:32:50.3 GPS

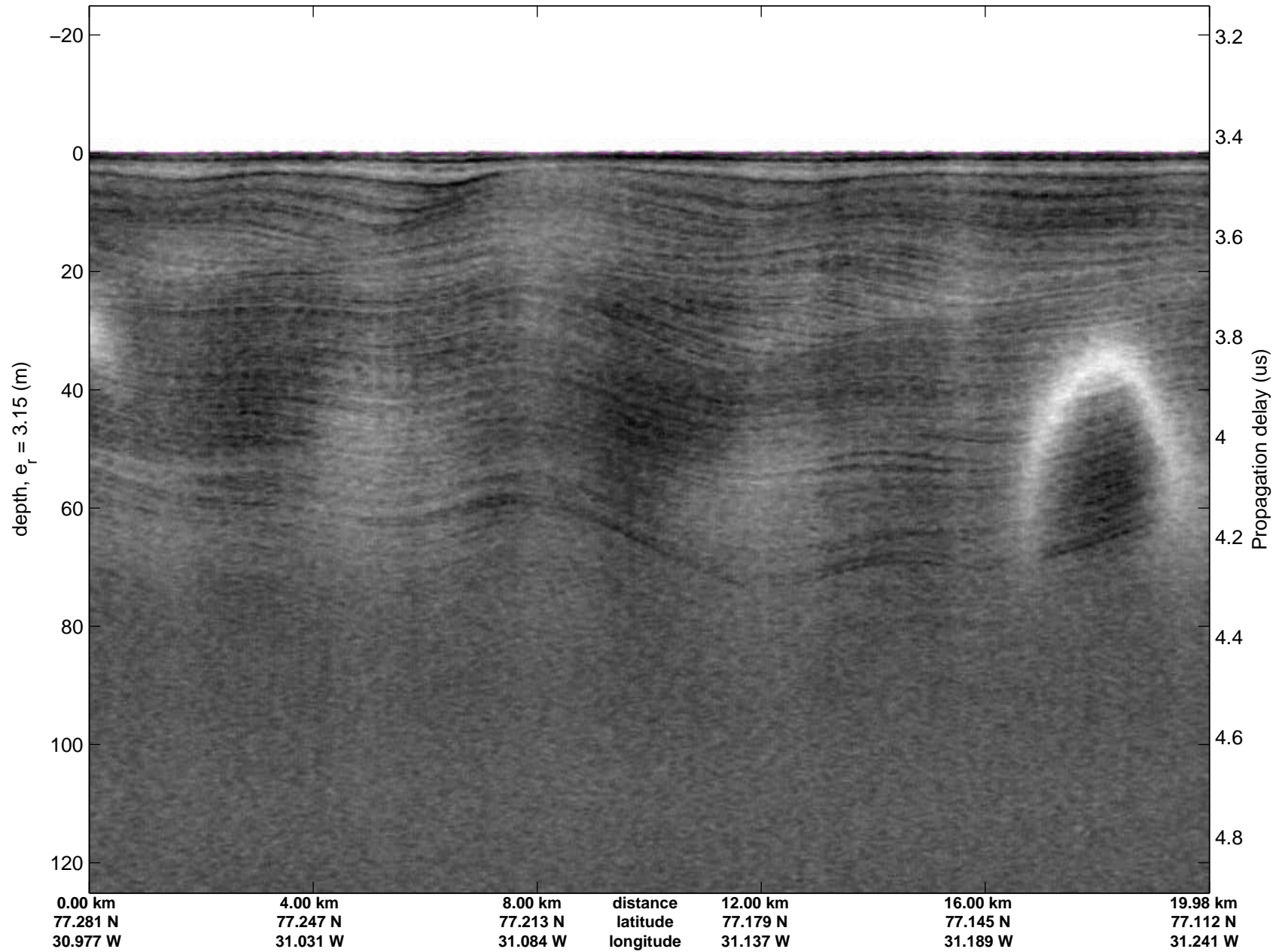



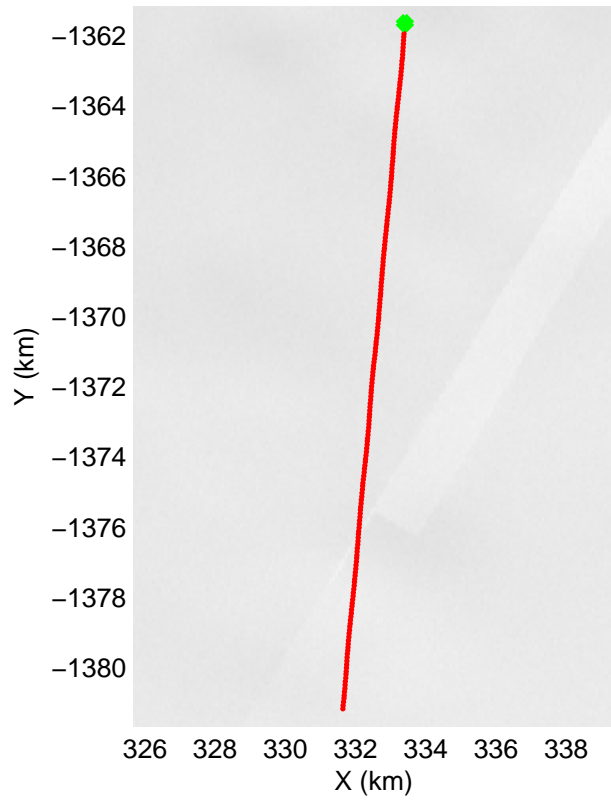
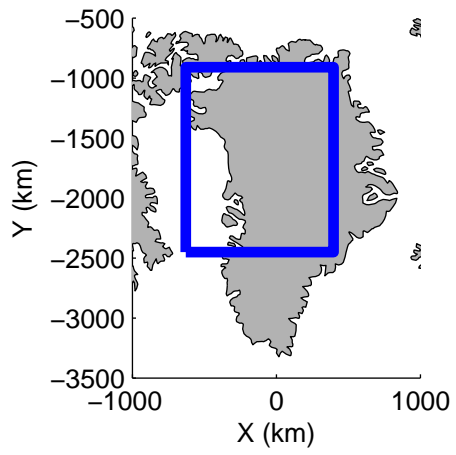


accum2 2014_Greenland_P3: "Northeast Grid 06" 20140515_02_057: 13:32:50.4 to 13:35:21.1 GPS

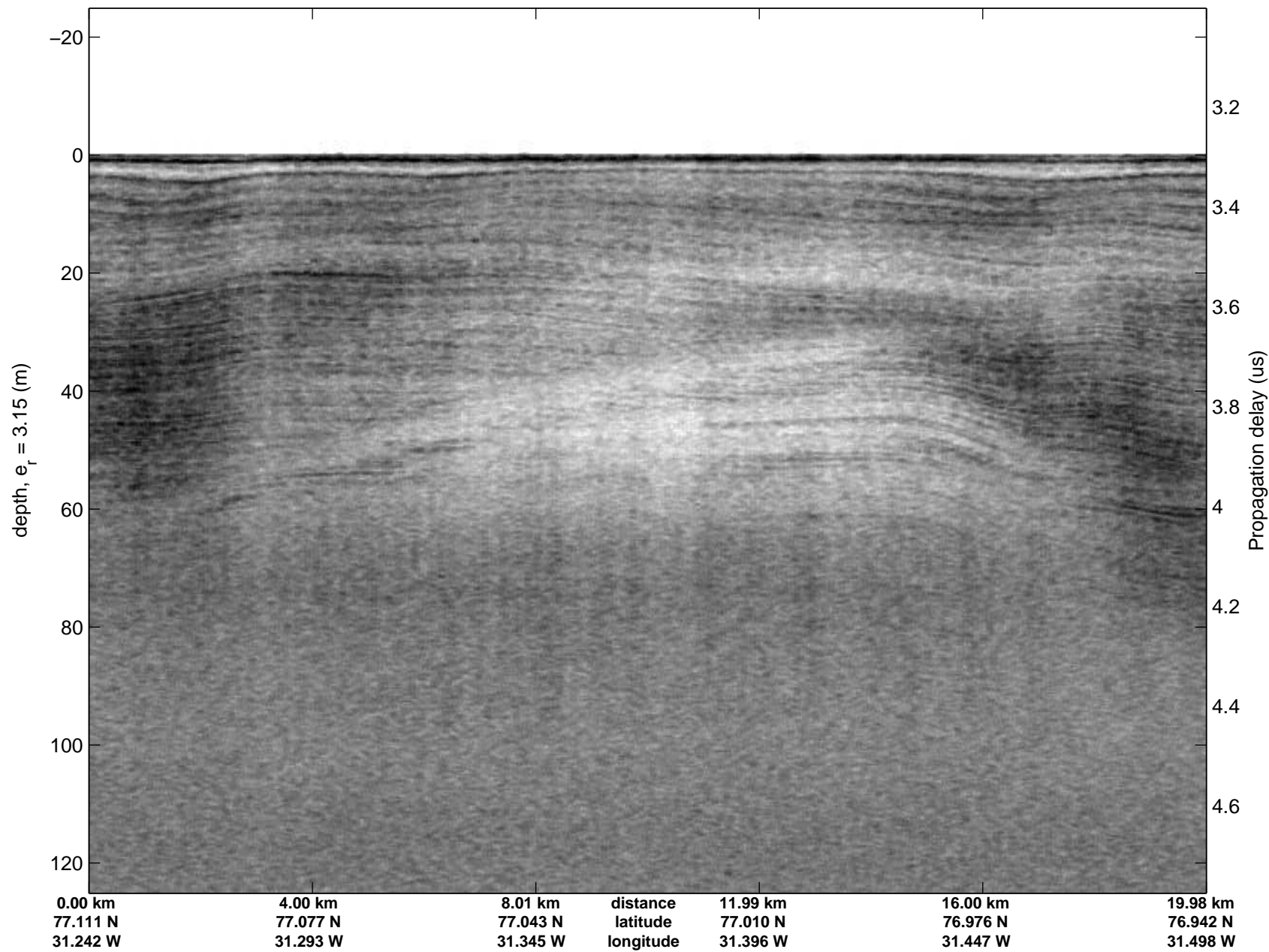


accum2 2014_Greenland_P3: "Northeast Grid 06" 20140515_02_057: 13:32:50.4 to 13:35:21.1 GPS




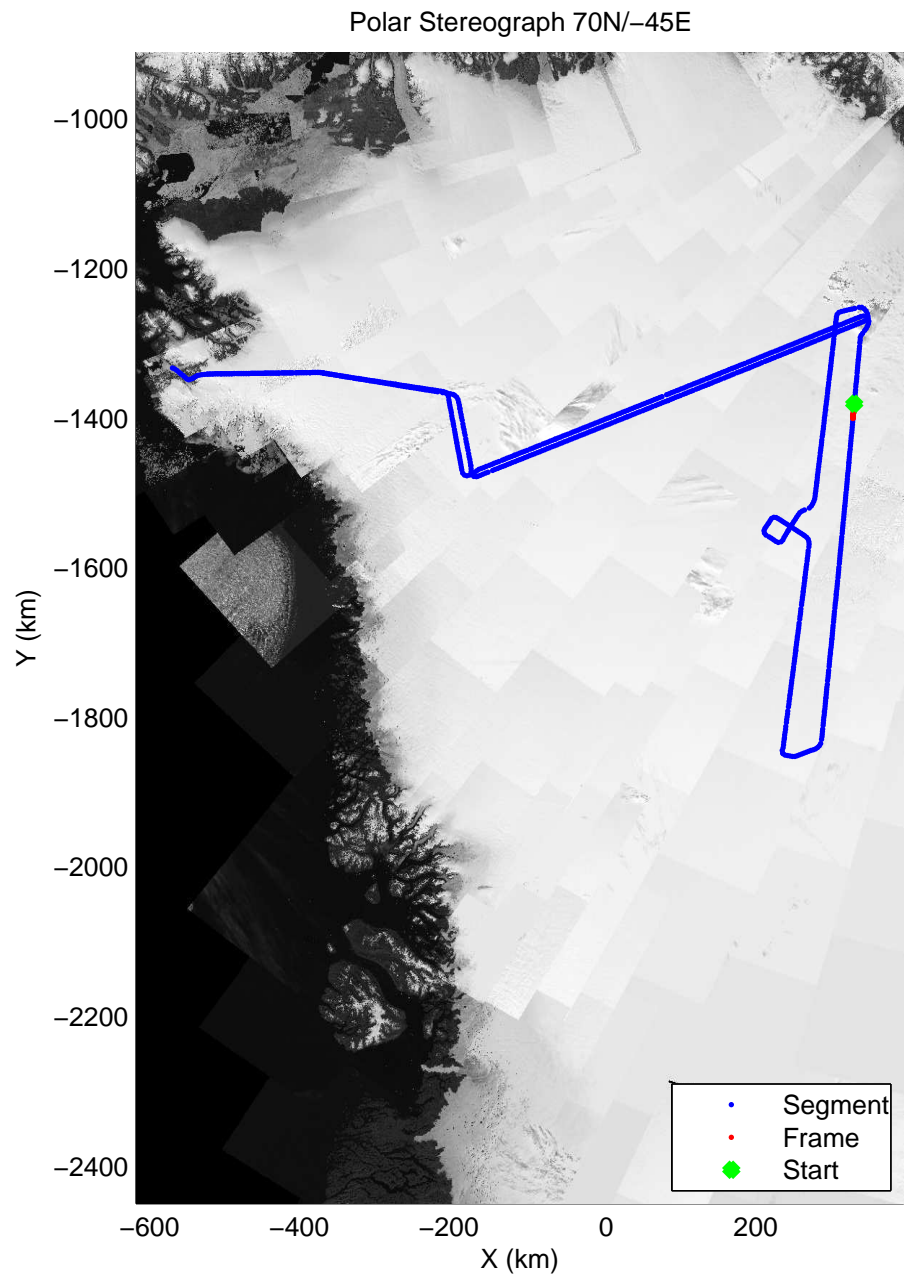



accum2 2014_Greenland_P3: "Northeast Grid 06" 20140515_02_058: 13:35:21.2 to 13:37:50.4 GPS




accum2 2014_Greenland_P3: "Northeast Grid 06" 20140515_02_058: 13:35:21.2 to 13:37:50.4 GPS




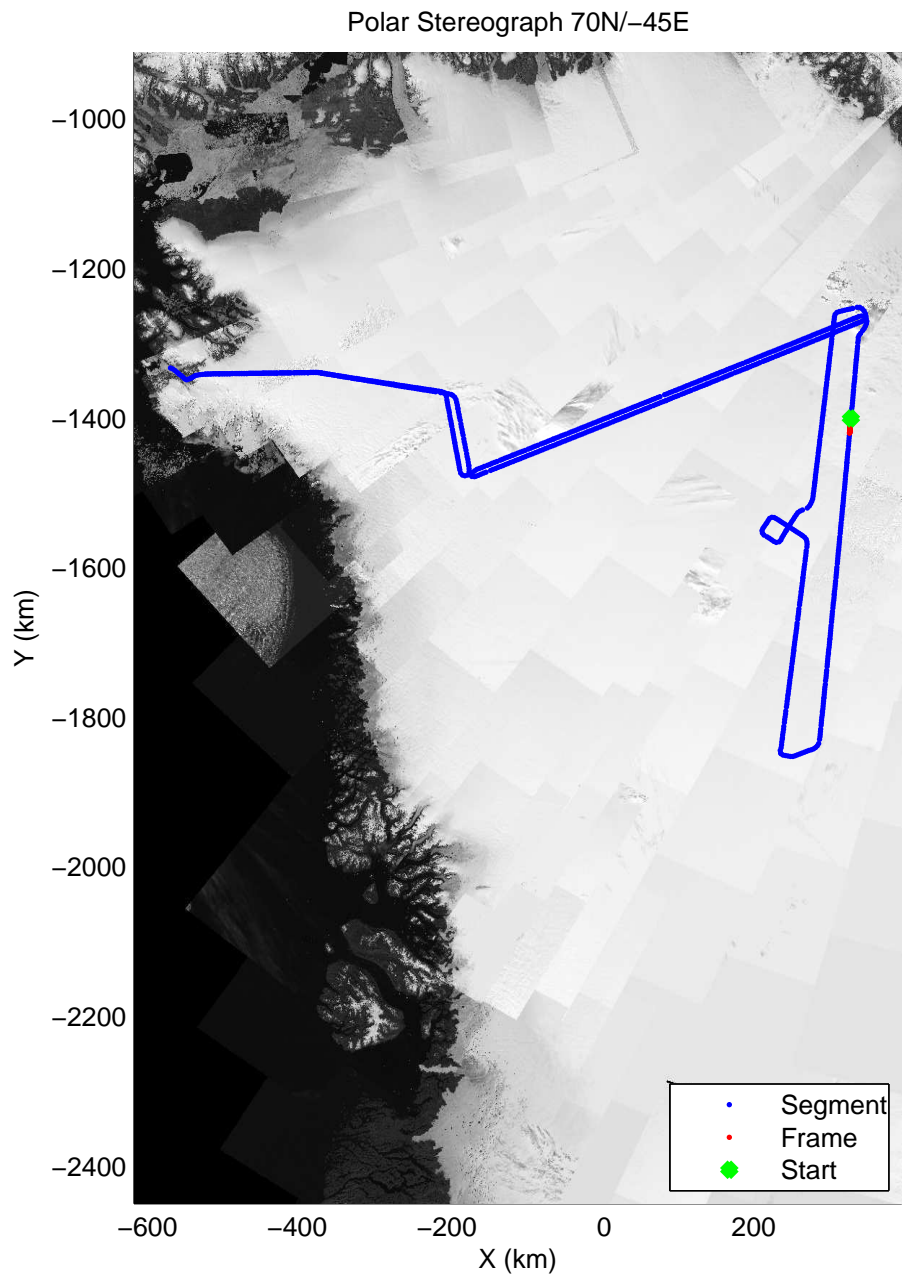

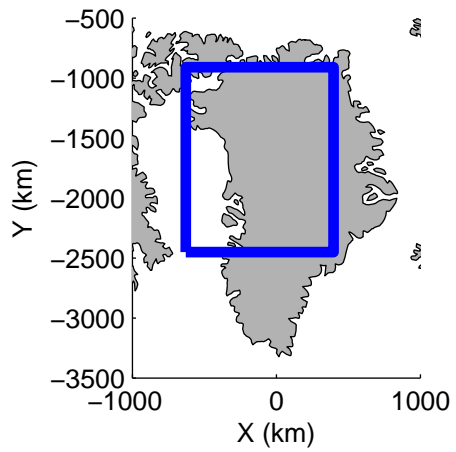


accum2 2014_Greenland_P3: "Northeast Grid 06" 20140515_02_059: 13:37:50.5 to 13:40:18.5 GPS




accum2 2014_Greenland_P3: "Northeast Grid 06" 20140515_02_059: 13:37:50.5 to 13:40:18.5 GPS




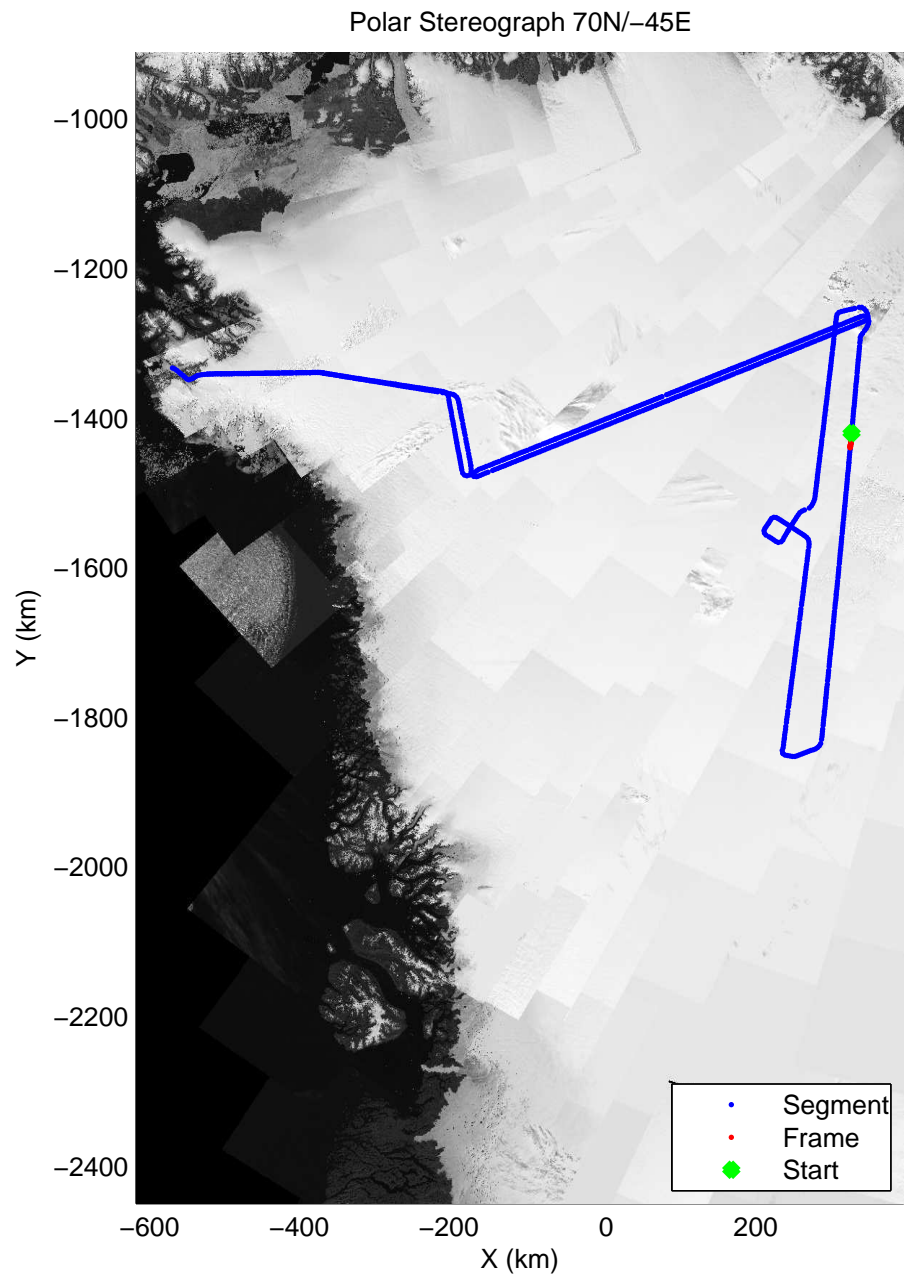


accum2 2014_Greenland_P3: "Northeast Grid 06" 20140515_02_060: 13:40:18.7 to 13:42:47.9 GPS




accum2 2014_Greenland_P3: "Northeast Grid 06" 20140515_02_060: 13:40:18.7 to 13:42:47.9 GPS

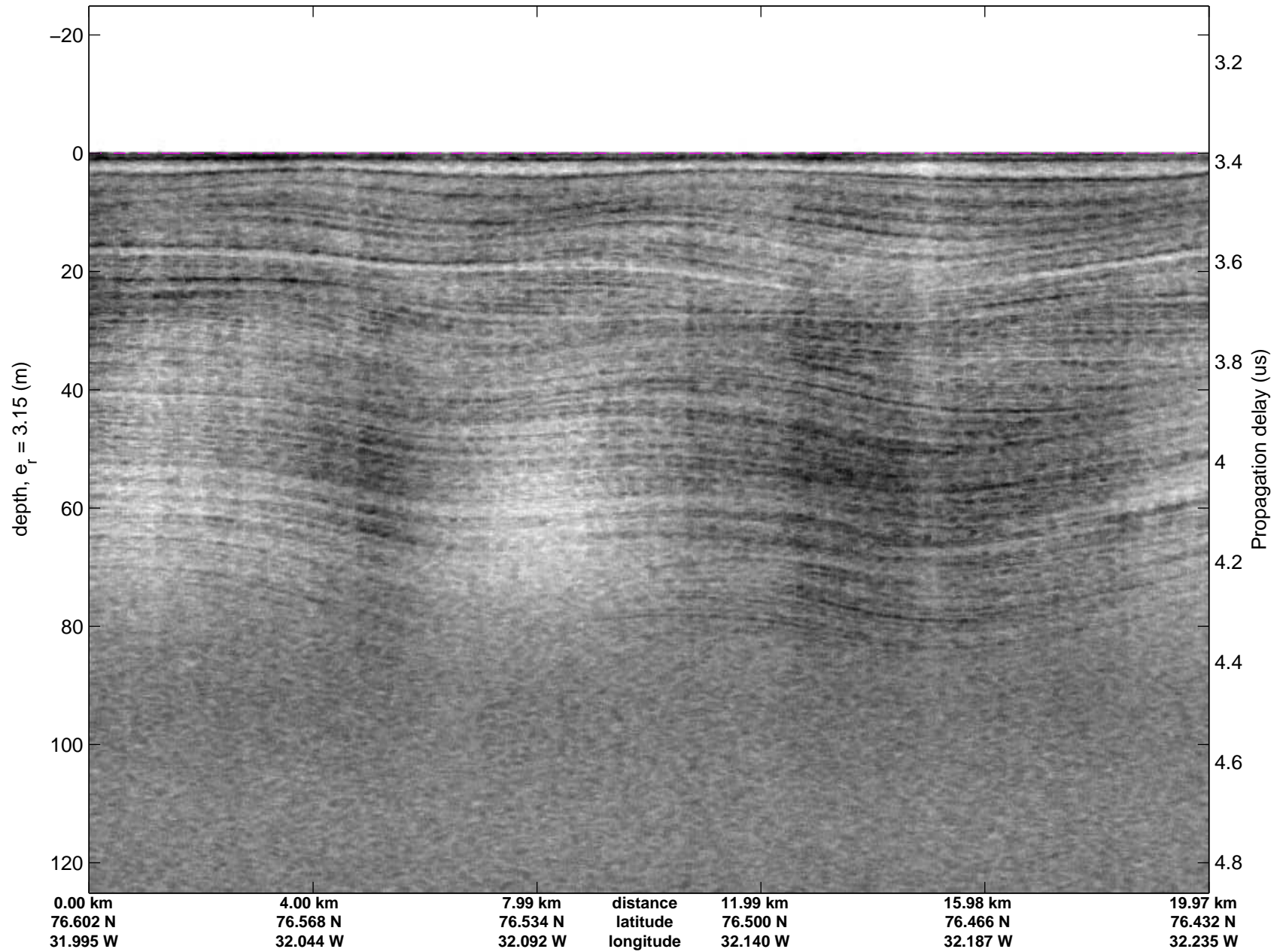


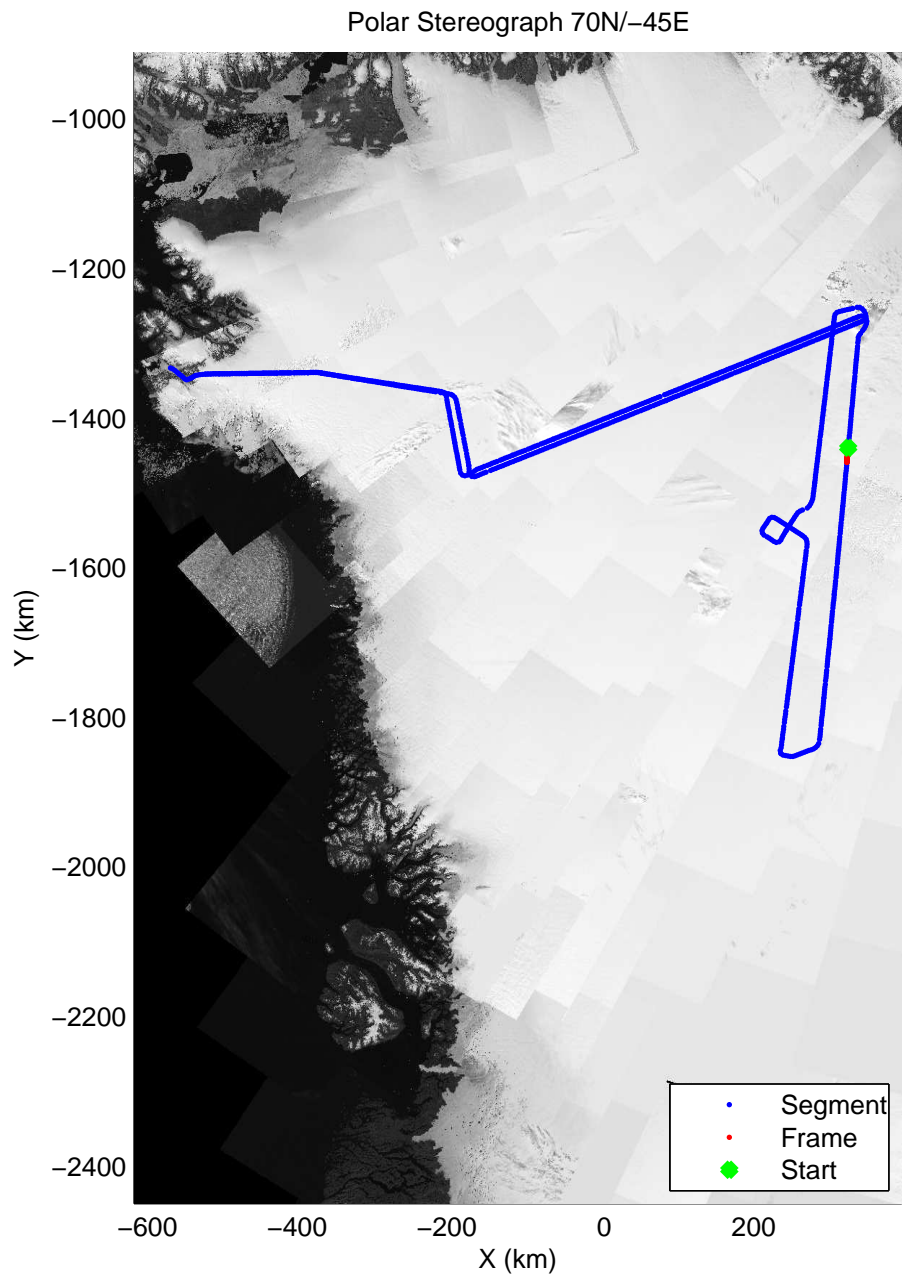



accum2 2014_Greenland_P3: "Northeast Grid 06" 20140515_02_061: 13:42:48.1 to 13:45:18.0 GPS




accum2 2014_Greenland_P3: "Northeast Grid 06" 20140515_02_061: 13:42:48.1 to 13:45:18.0 GPS




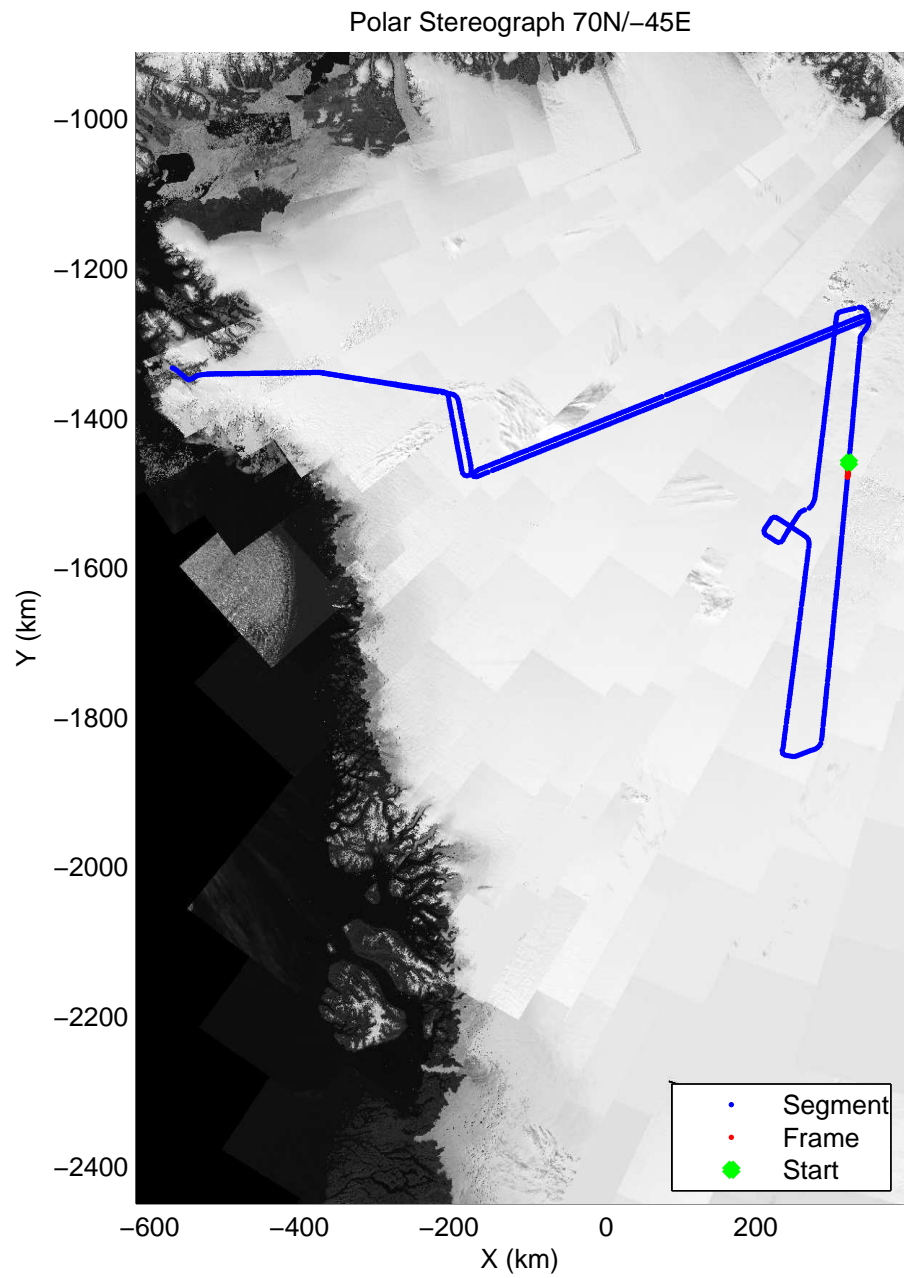



accum2 2014_Greenland_P3: "Northeast Grid 06" 20140515_02_062: 13:45:18.2 to 13:47:47.5 GPS




accum2 2014_Greenland_P3: "Northeast Grid 06" 20140515_02_062: 13:45:18.2 to 13:47:47.5 GPS




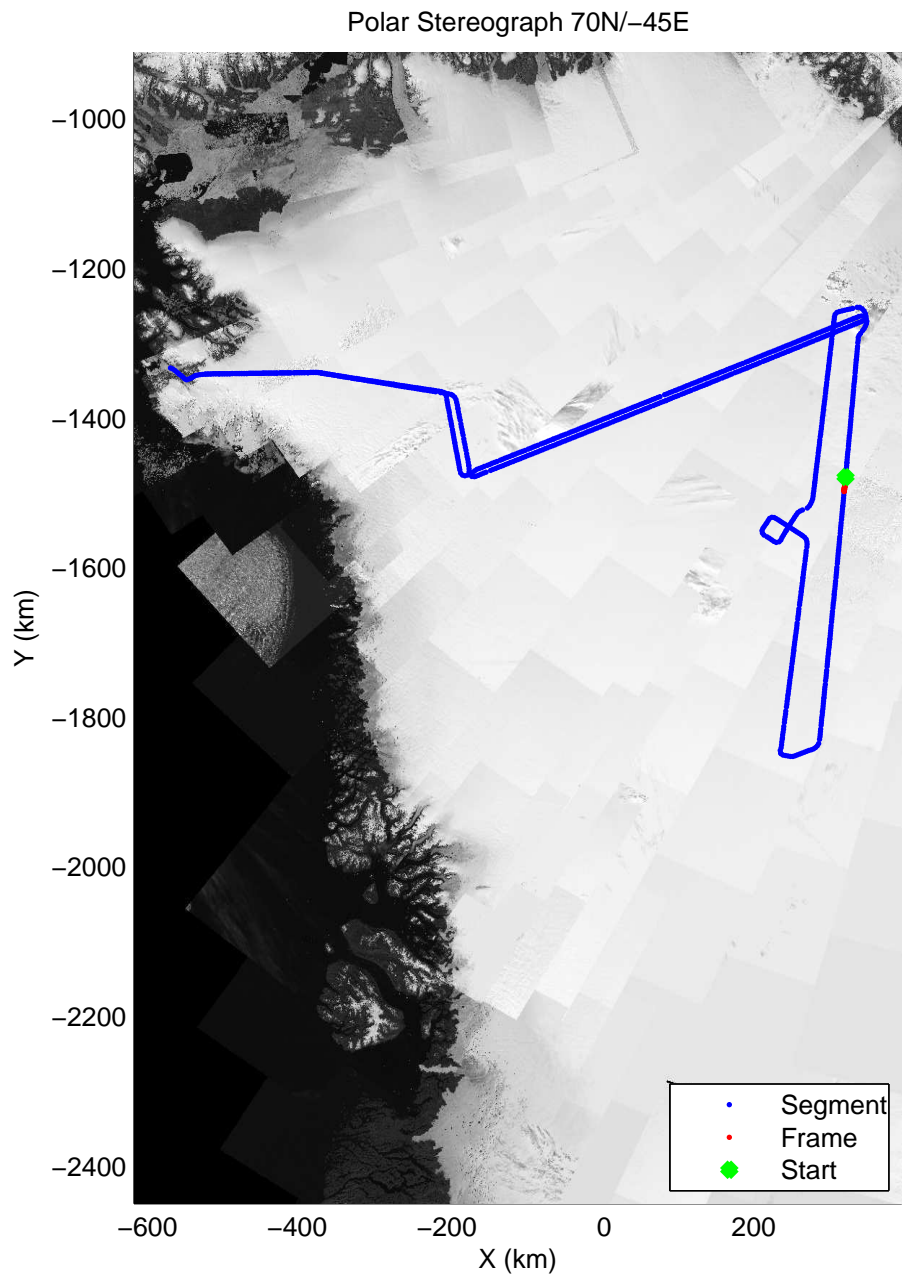

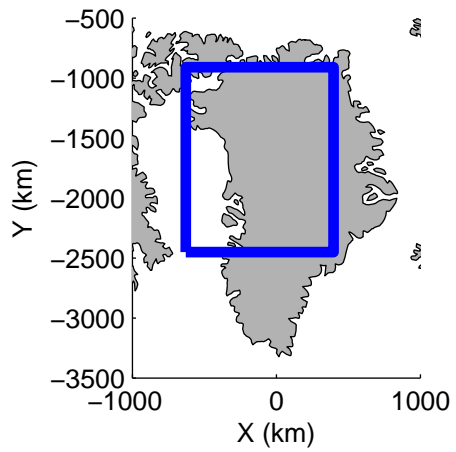


accum2 2014_Greenland_P3: "Northeast Grid 06" 20140515_02_063: 13:47:47.6 to 13:50:17.5 GPS

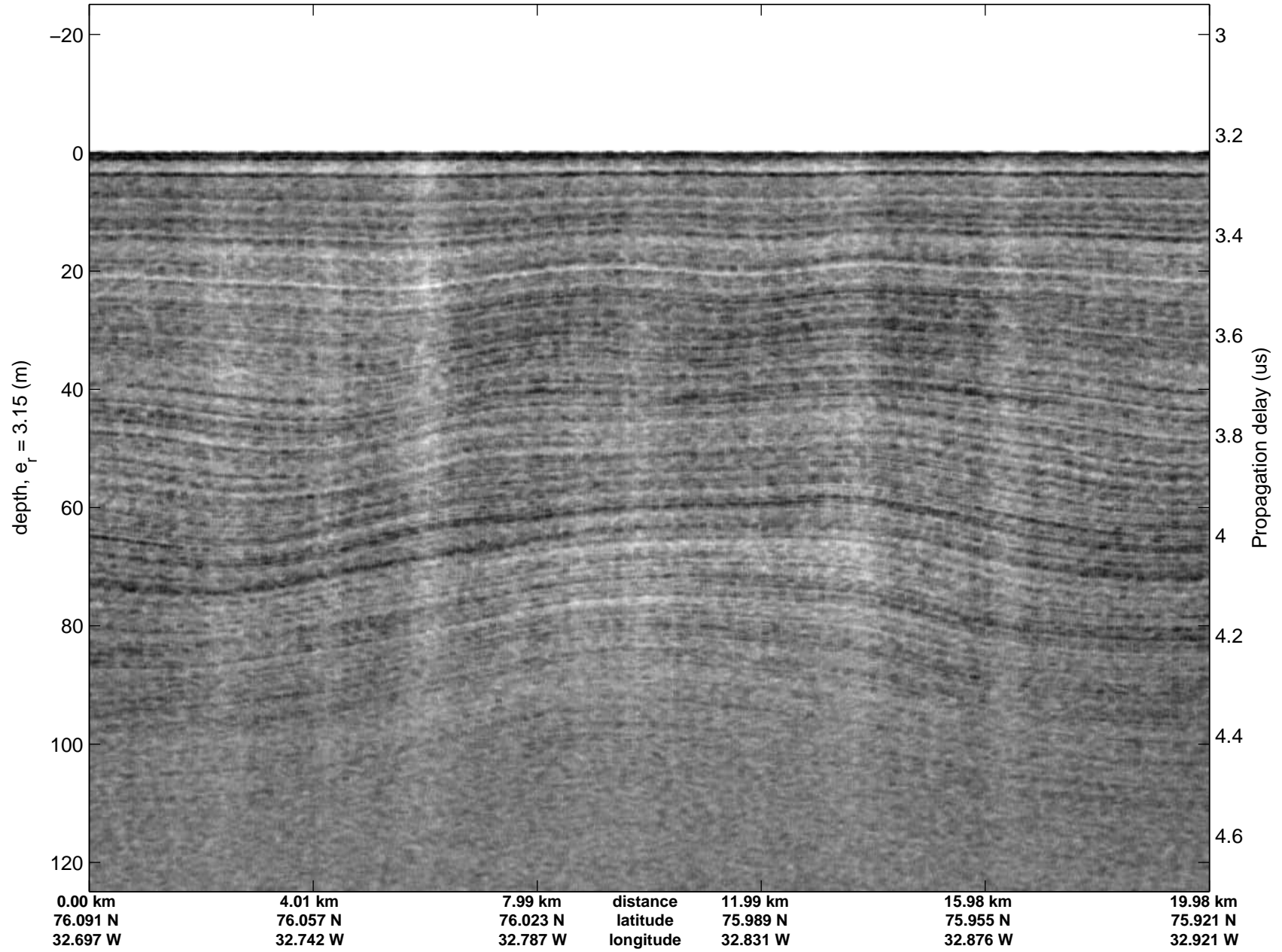


accum2 2014_Greenland_P3: "Northeast Grid 06" 20140515_02_063: 13:47:47.6 to 13:50:17.5 GPS

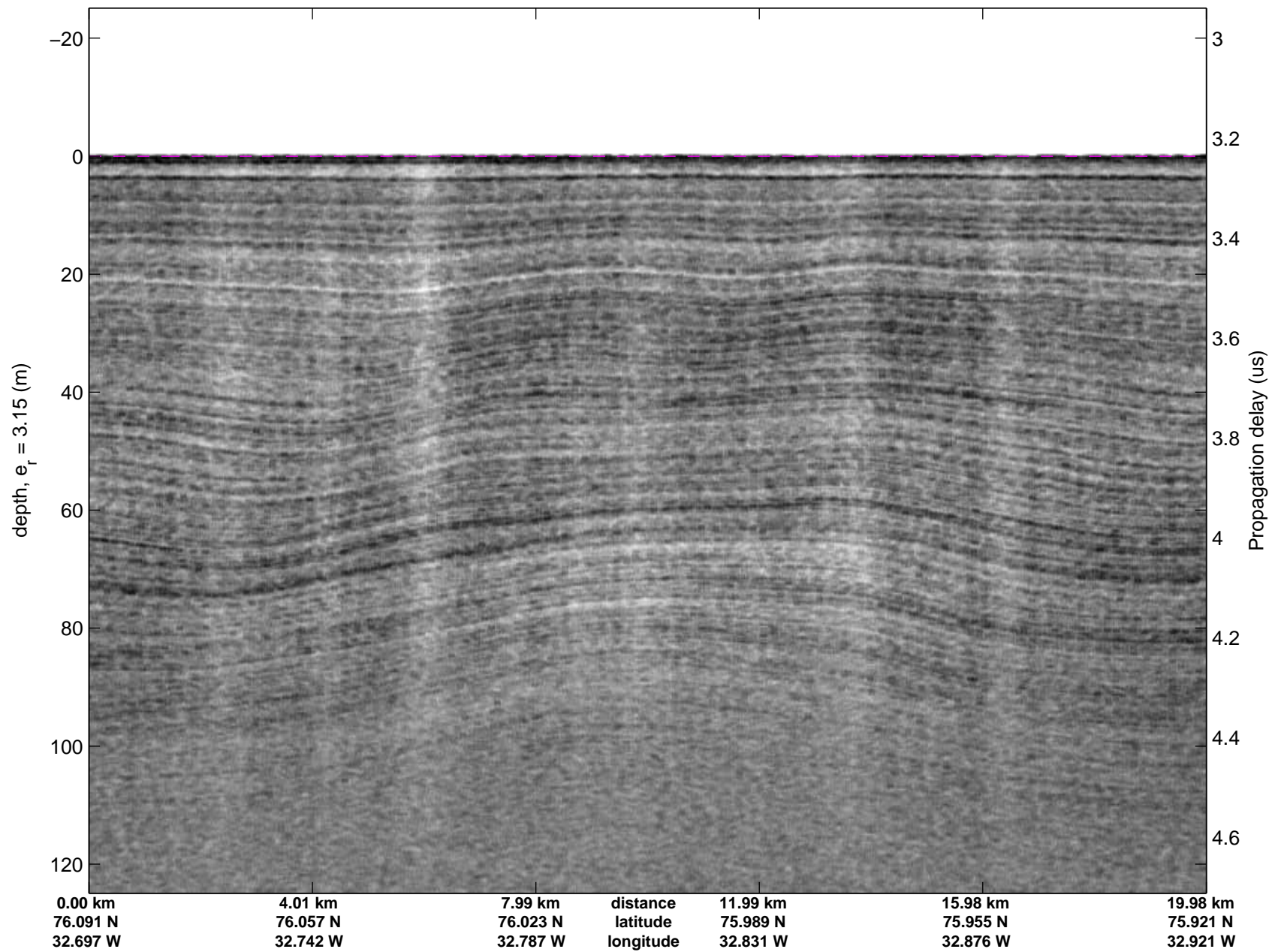


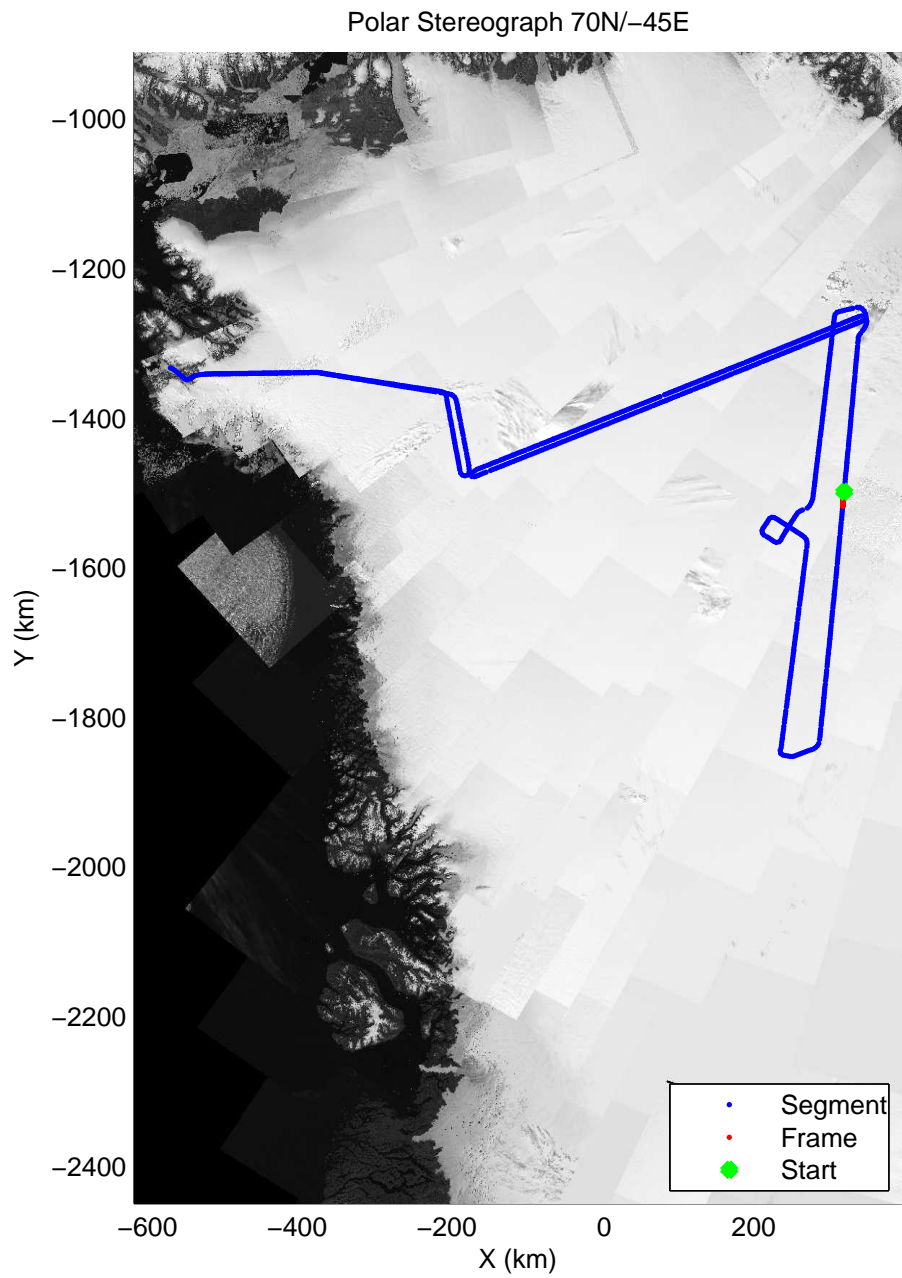



accum2 2014_Greenland_P3: "Northeast Grid 06" 20140515_02_064: 13:50:17.7 to 13:52:47.6 GPS

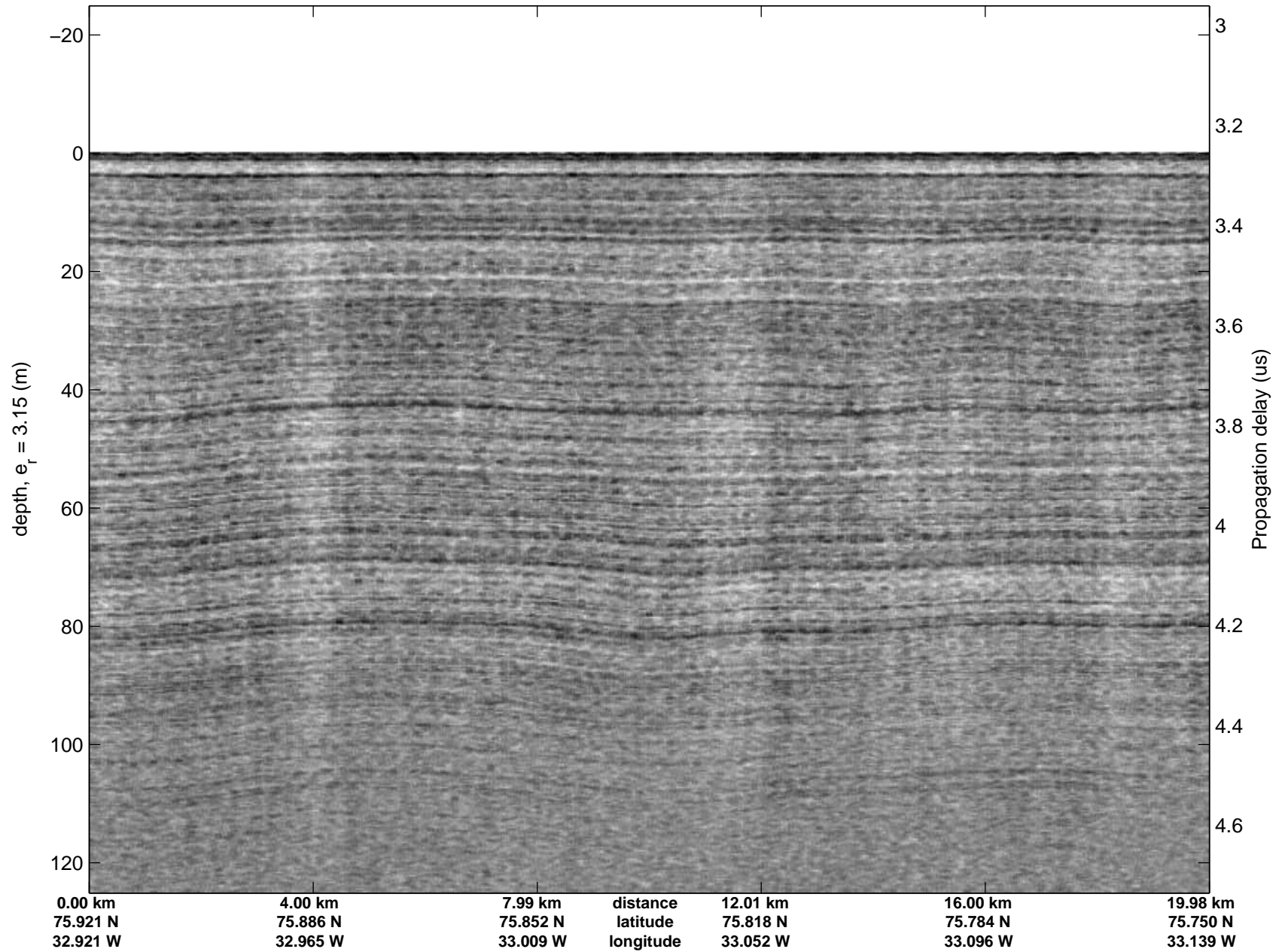


accum2 2014_Greenland_P3: "Northeast Grid 06" 20140515_02_064: 13:50:17.7 to 13:52:47.6 GPS




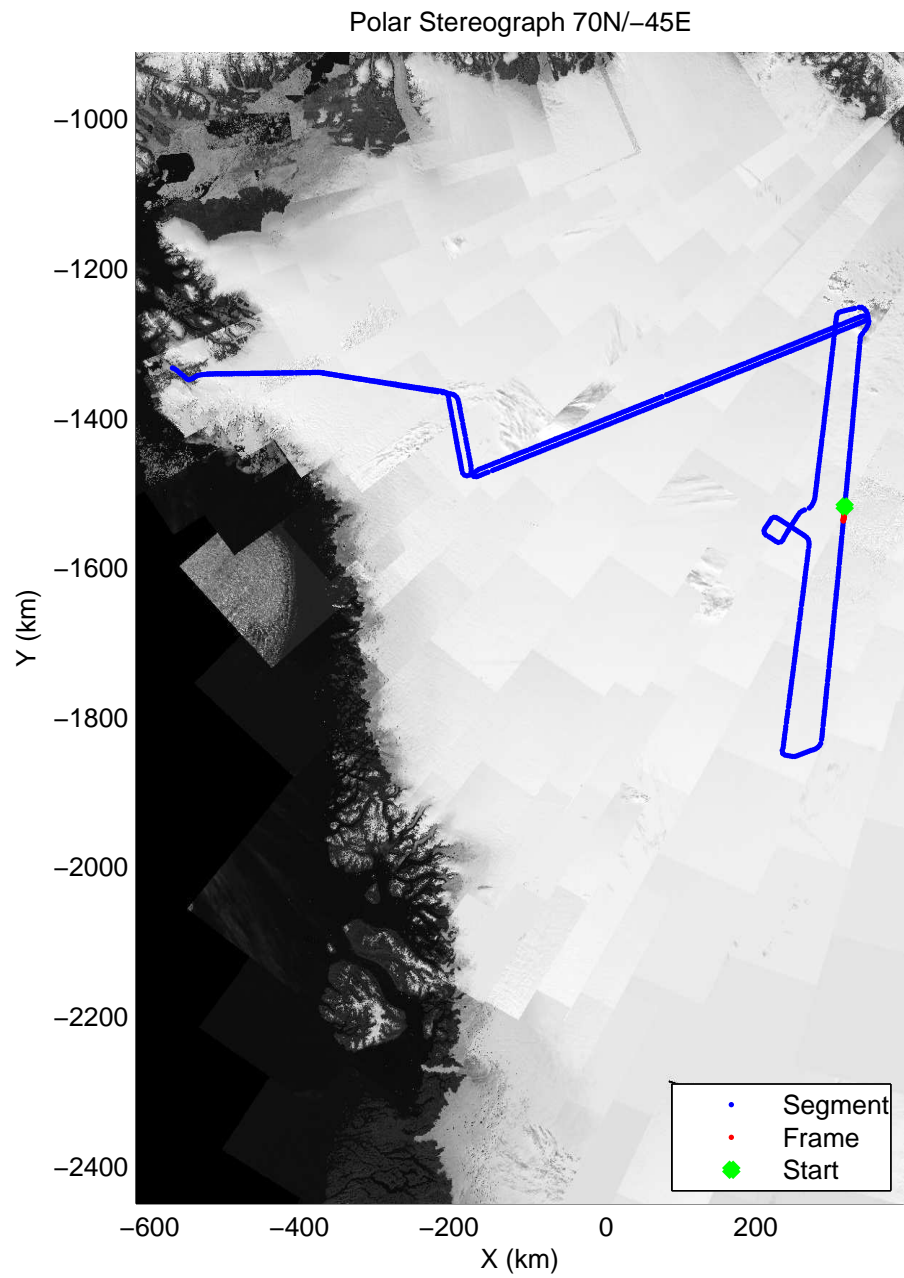
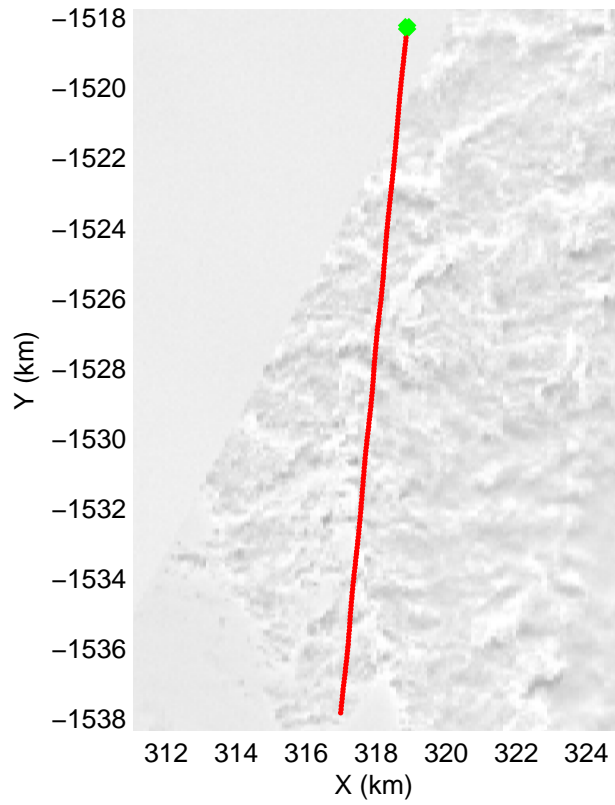
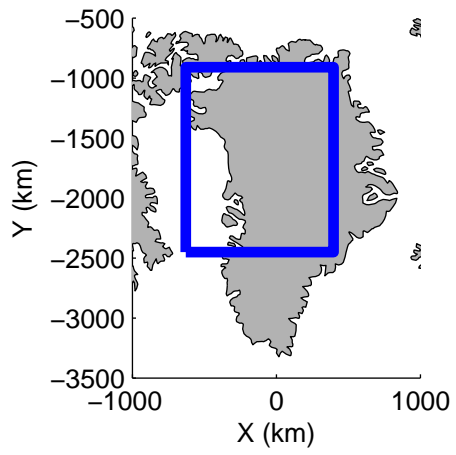


accum2 2014_Greenland_P3: "Northeast Grid 06" 20140515_02_065: 13:52:47.8 to 13:55:18.1 GPS

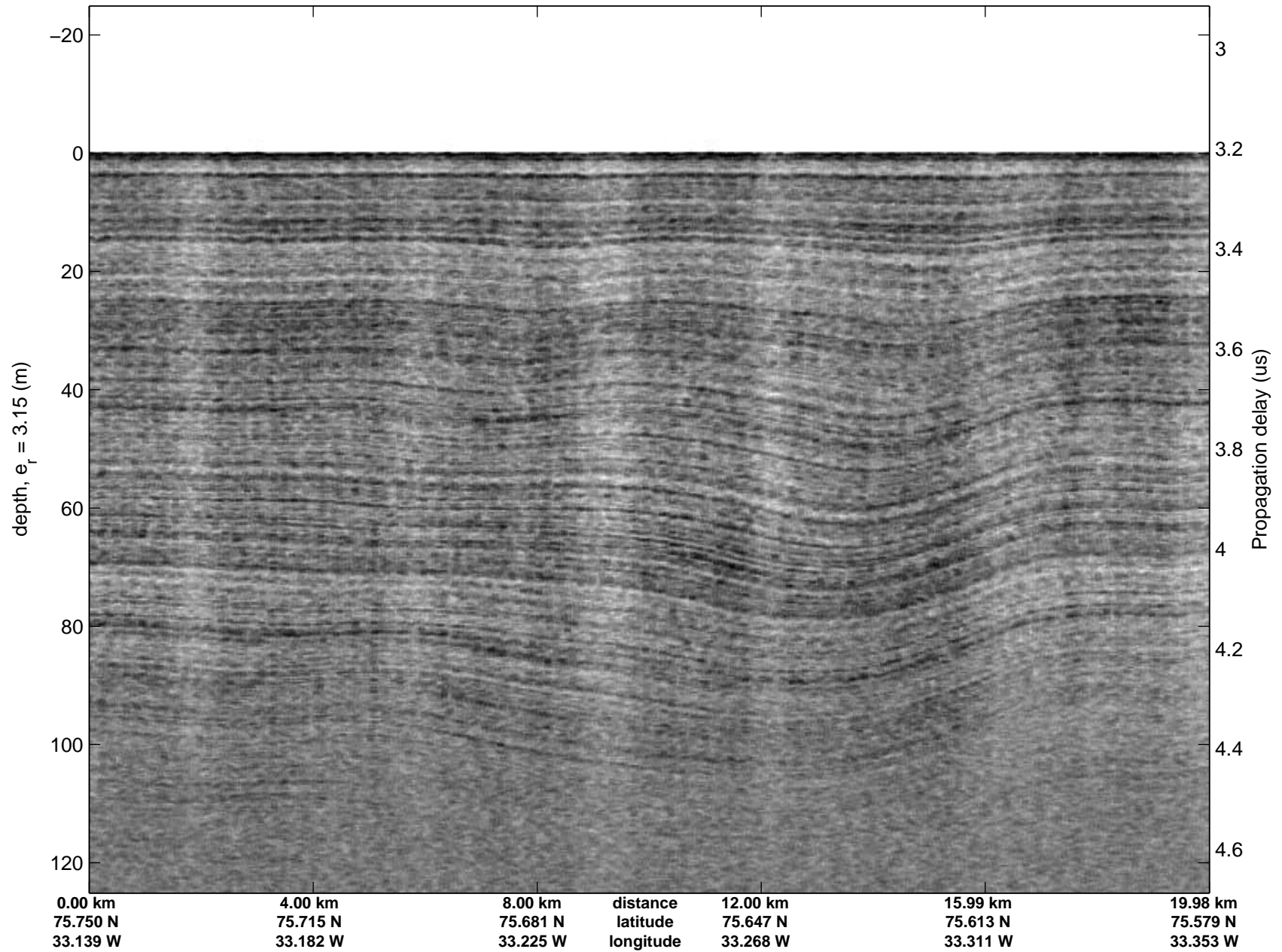


accum2 2014_Greenland_P3: "Northeast Grid 06" 20140515_02_065: 13:52:47.8 to 13:55:18.1 GPS

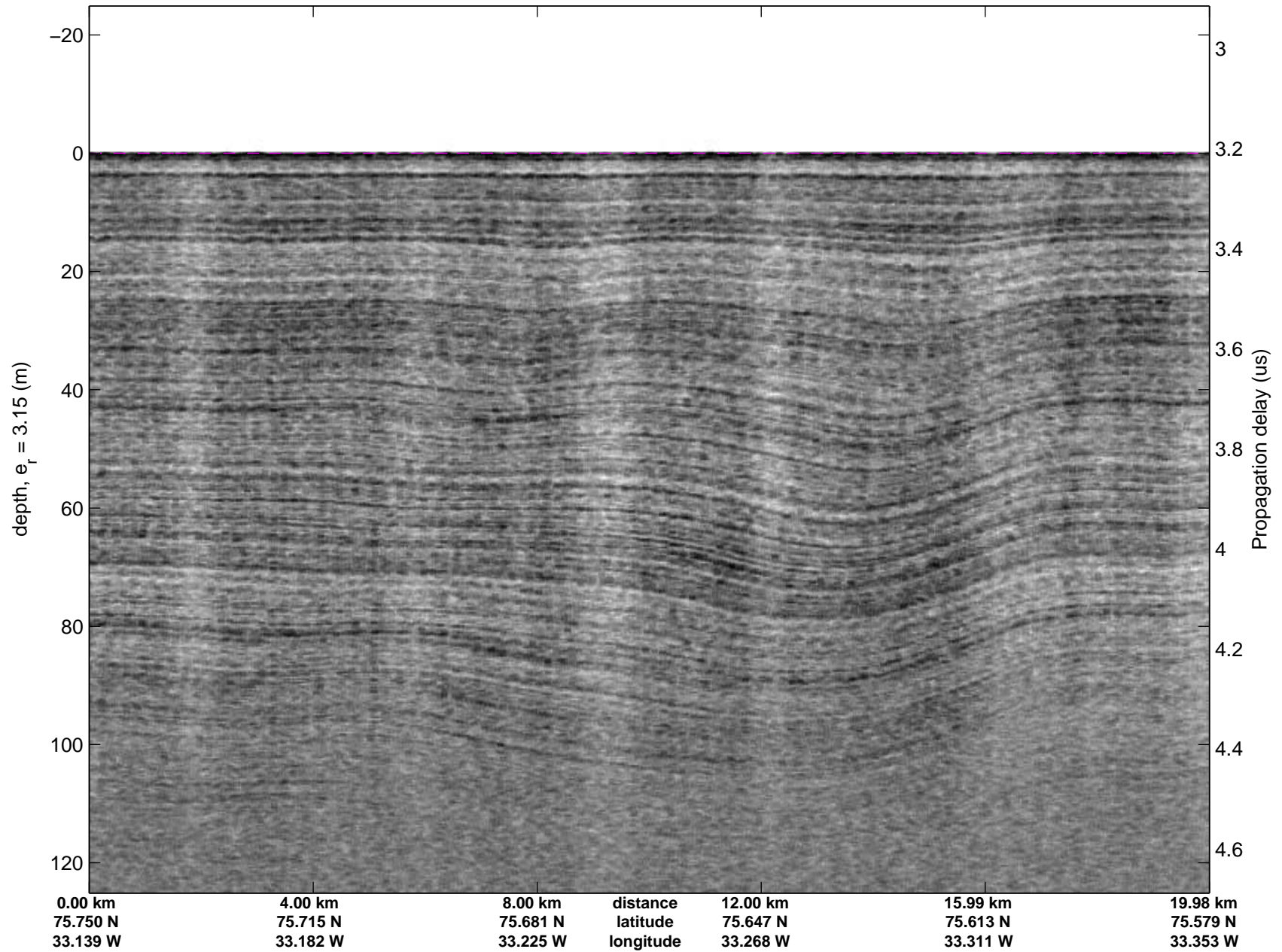


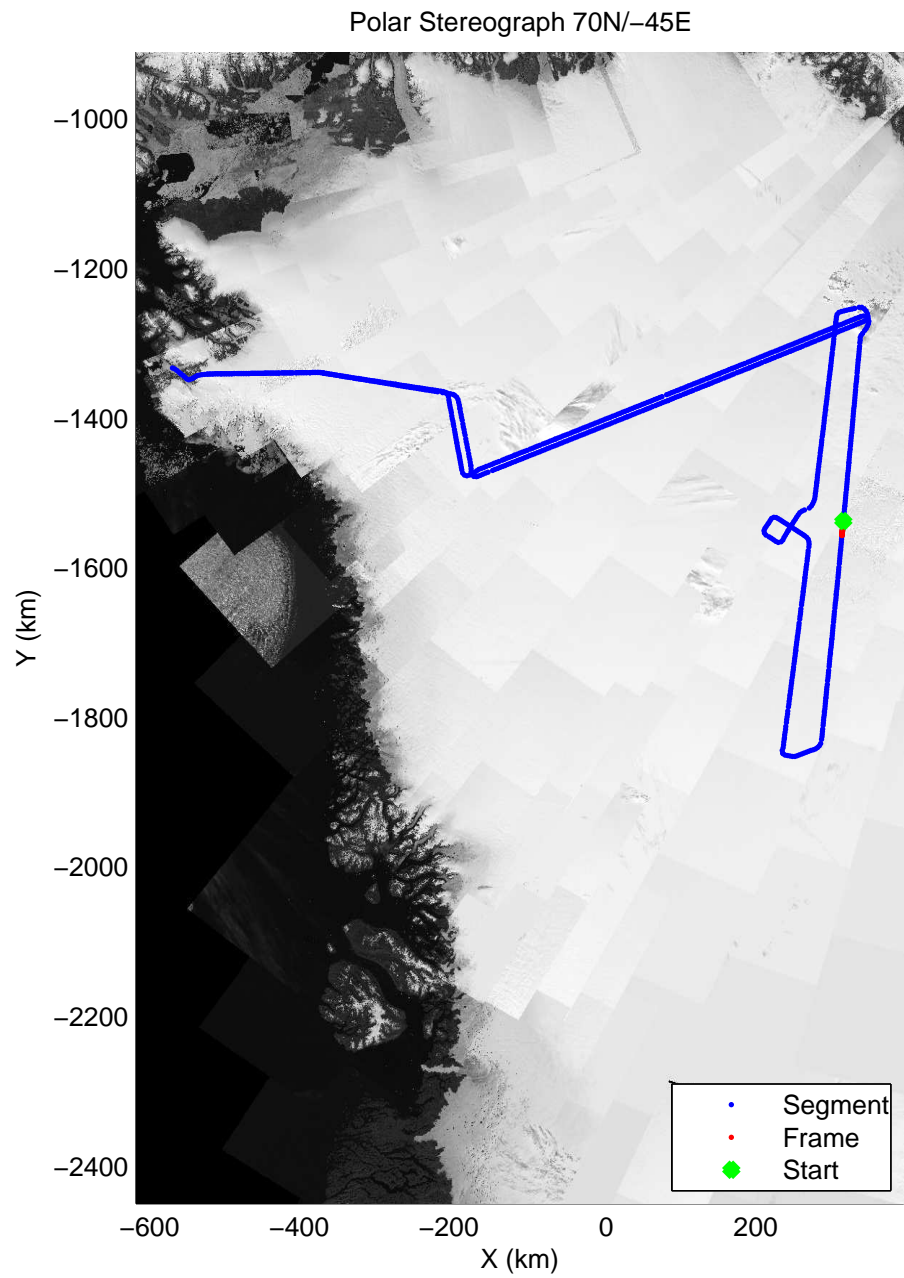
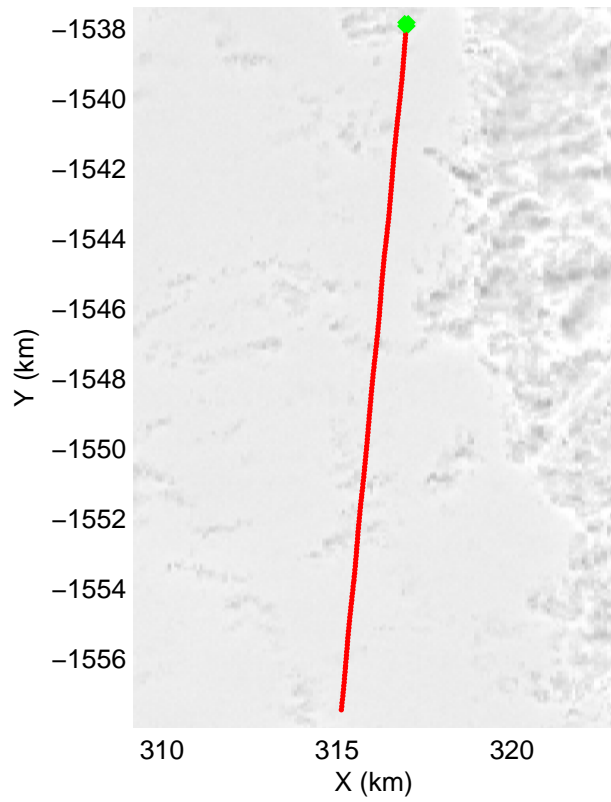


accum2 2014_Greenland_P3: "Northeast Grid 06" 20140515_02_066: 13:55:18.2 to 13:57:49.1 GPS

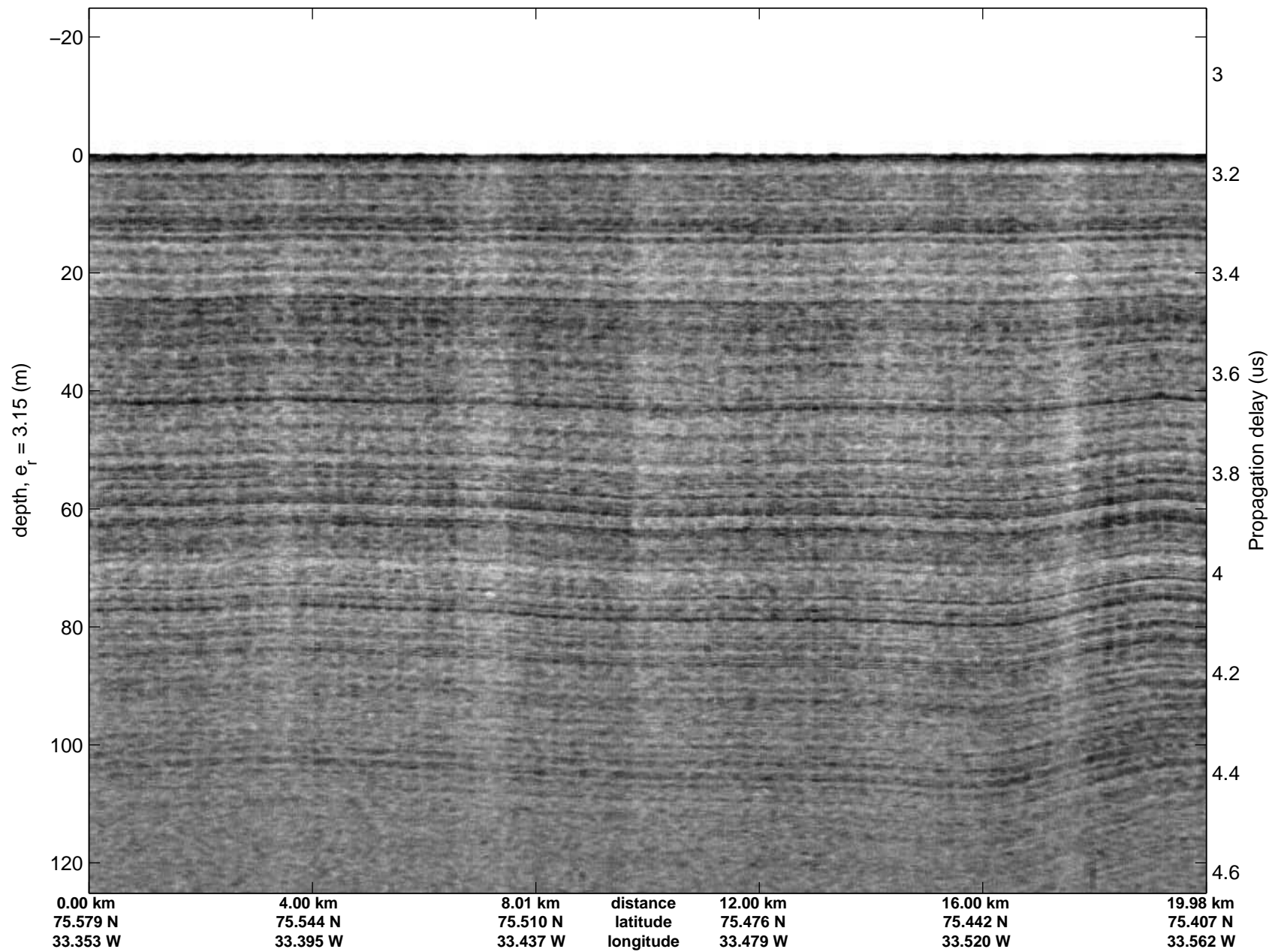


accum2 2014_Greenland_P3: "Northeast Grid 06" 20140515_02_066: 13:55:18.2 to 13:57:49.1 GPS

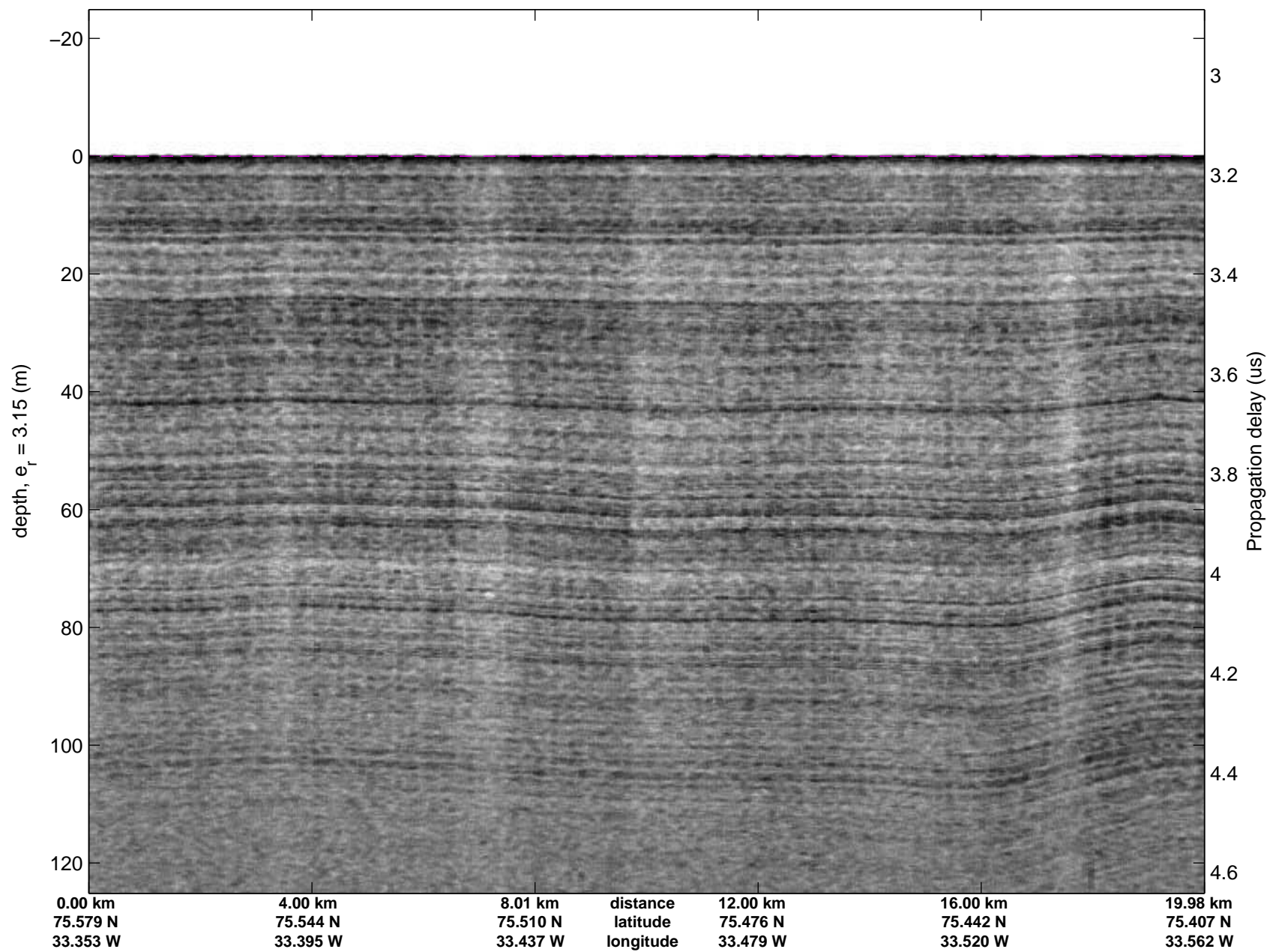


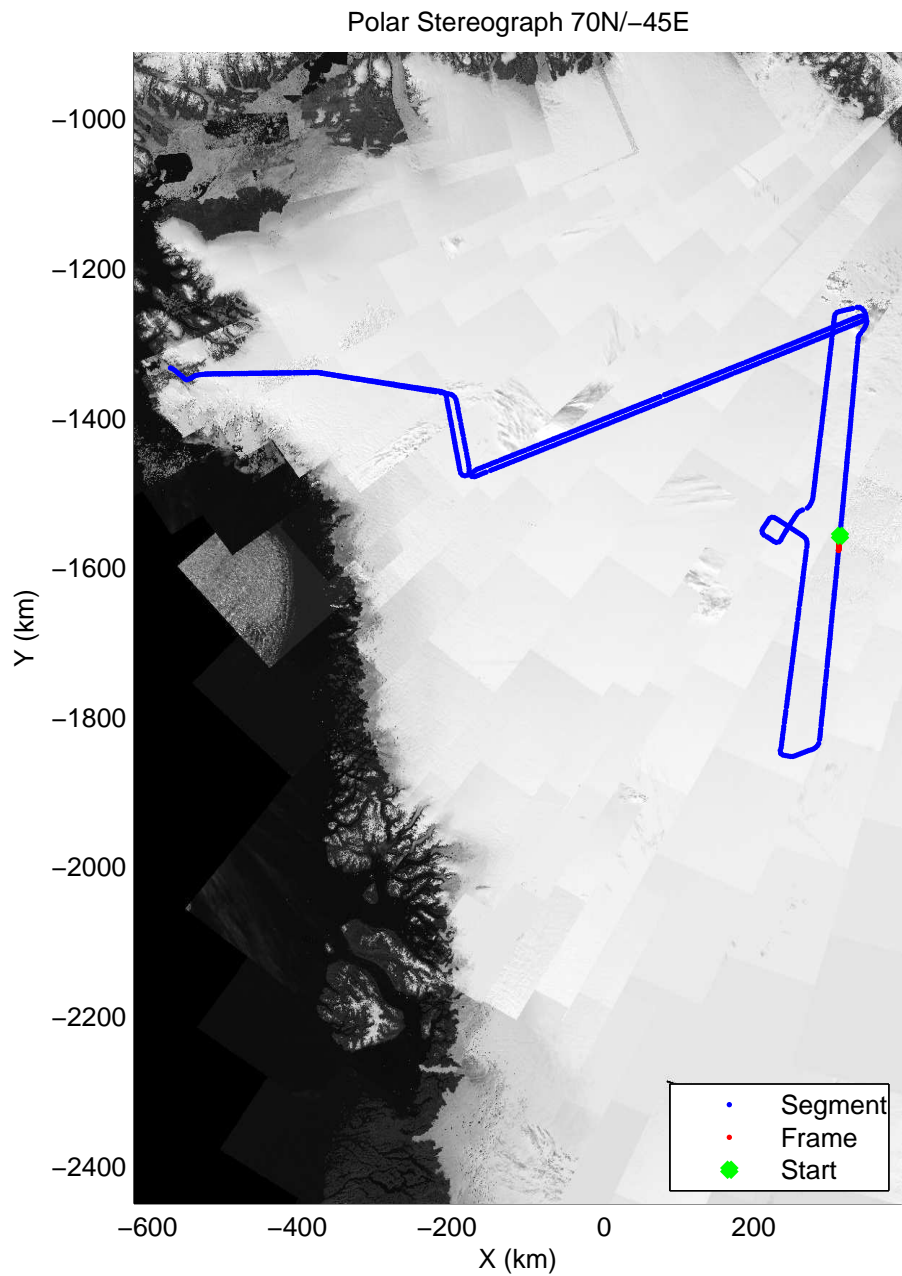

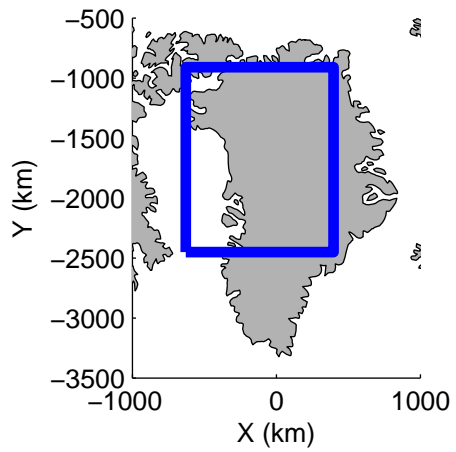


accum2 2014_Greenland_P3: "Northeast Grid 06" 20140515_02_067: 13:57:49.3 to 14:00:21.1 GPS

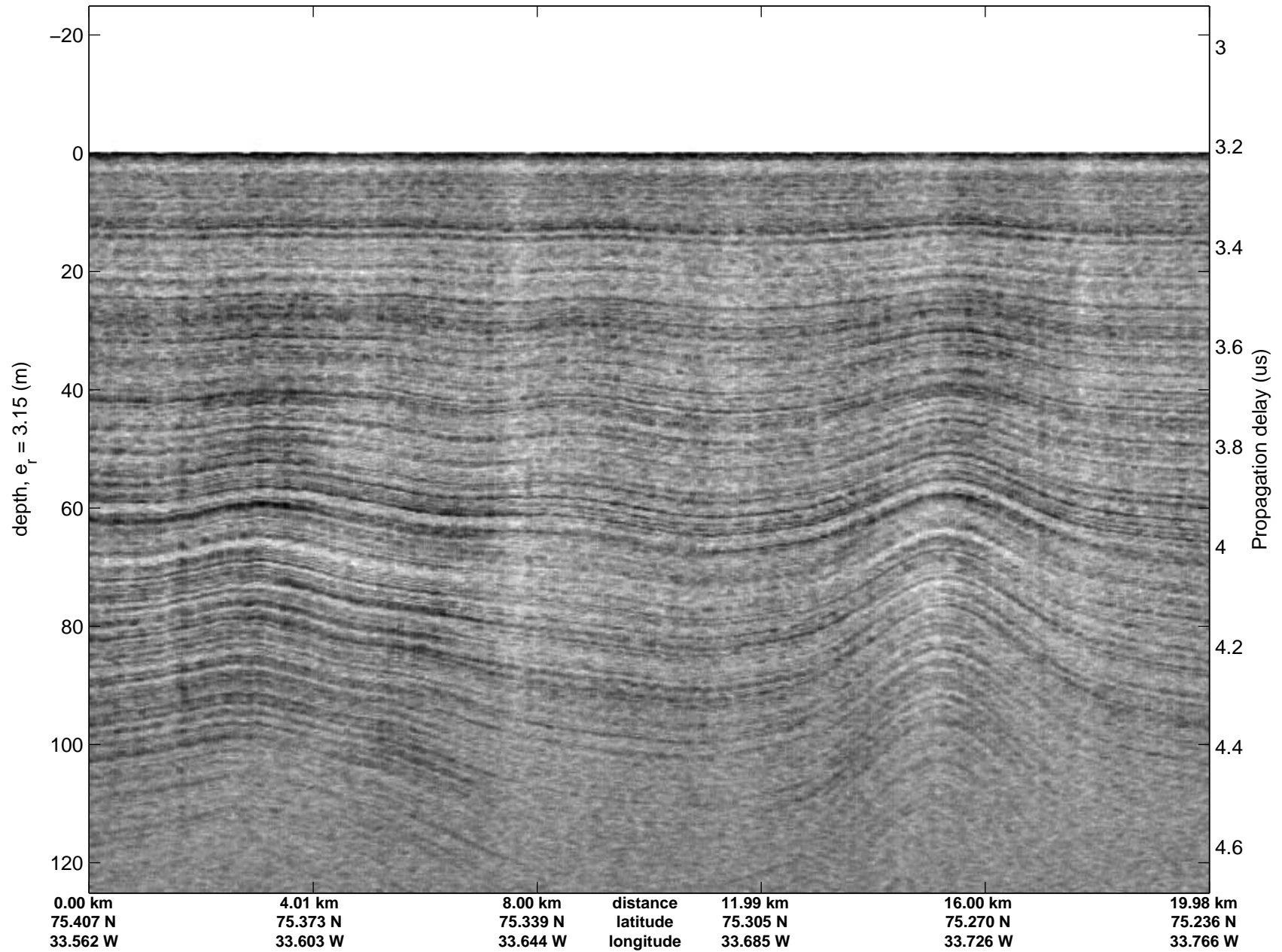


accum2 2014_Greenland_P3: "Northeast Grid 06" 20140515_02_067: 13:57:49.3 to 14:00:21.1 GPS

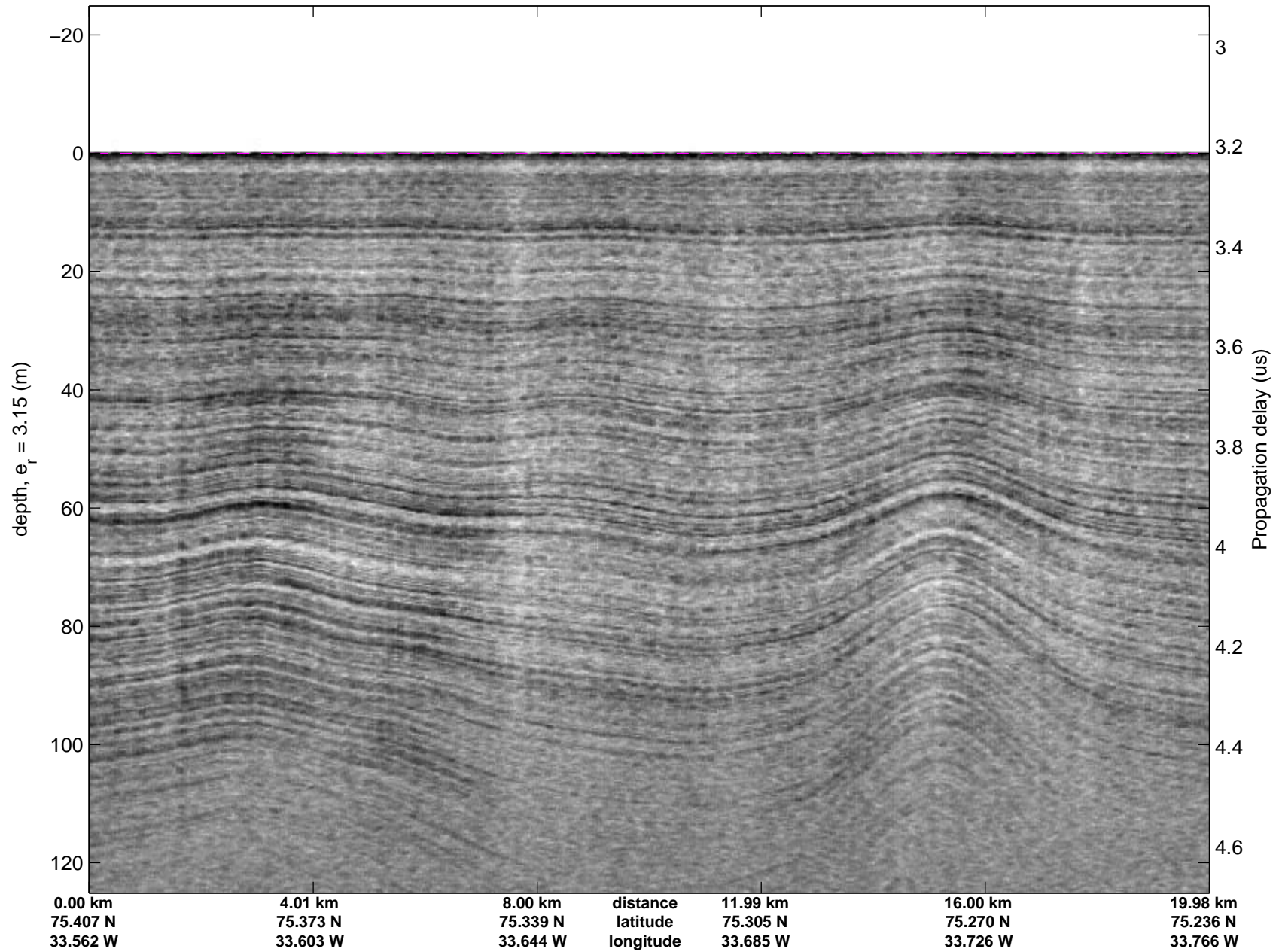



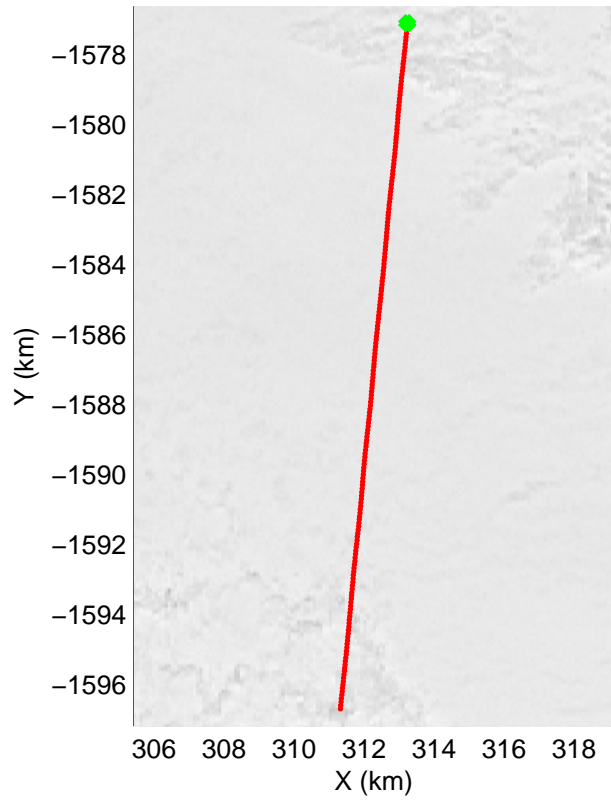
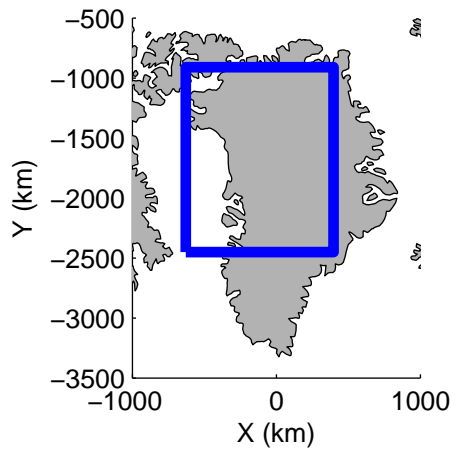


accum2 2014_Greenland_P3: "Northeast Grid 06" 20140515_02_068: 14:00:21.3 to 14:02:54.2 GPS




accum2 2014_Greenland_P3: "Northeast Grid 06" 20140515_02_068: 14:00:21.3 to 14:02:54.2 GPS

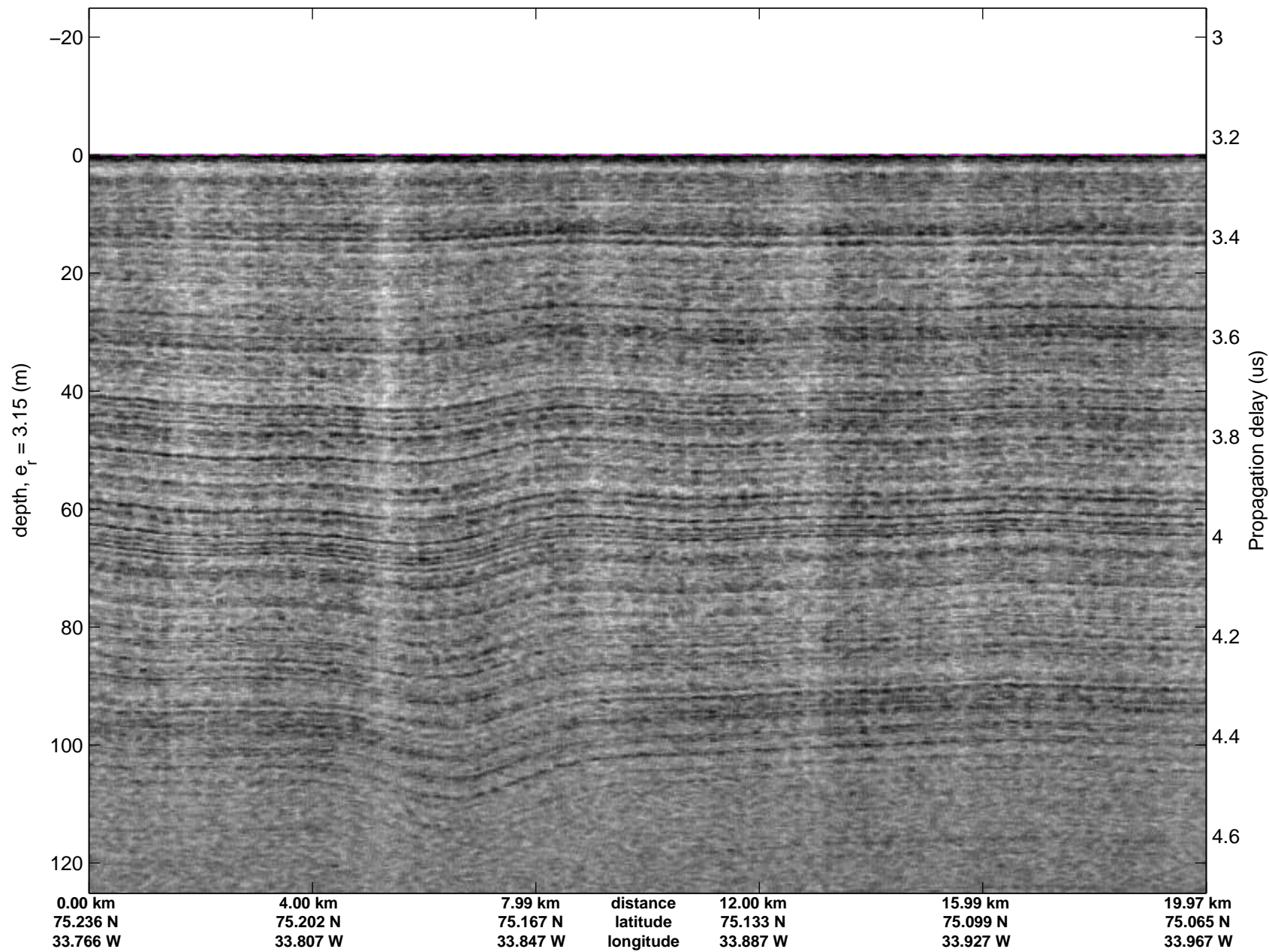


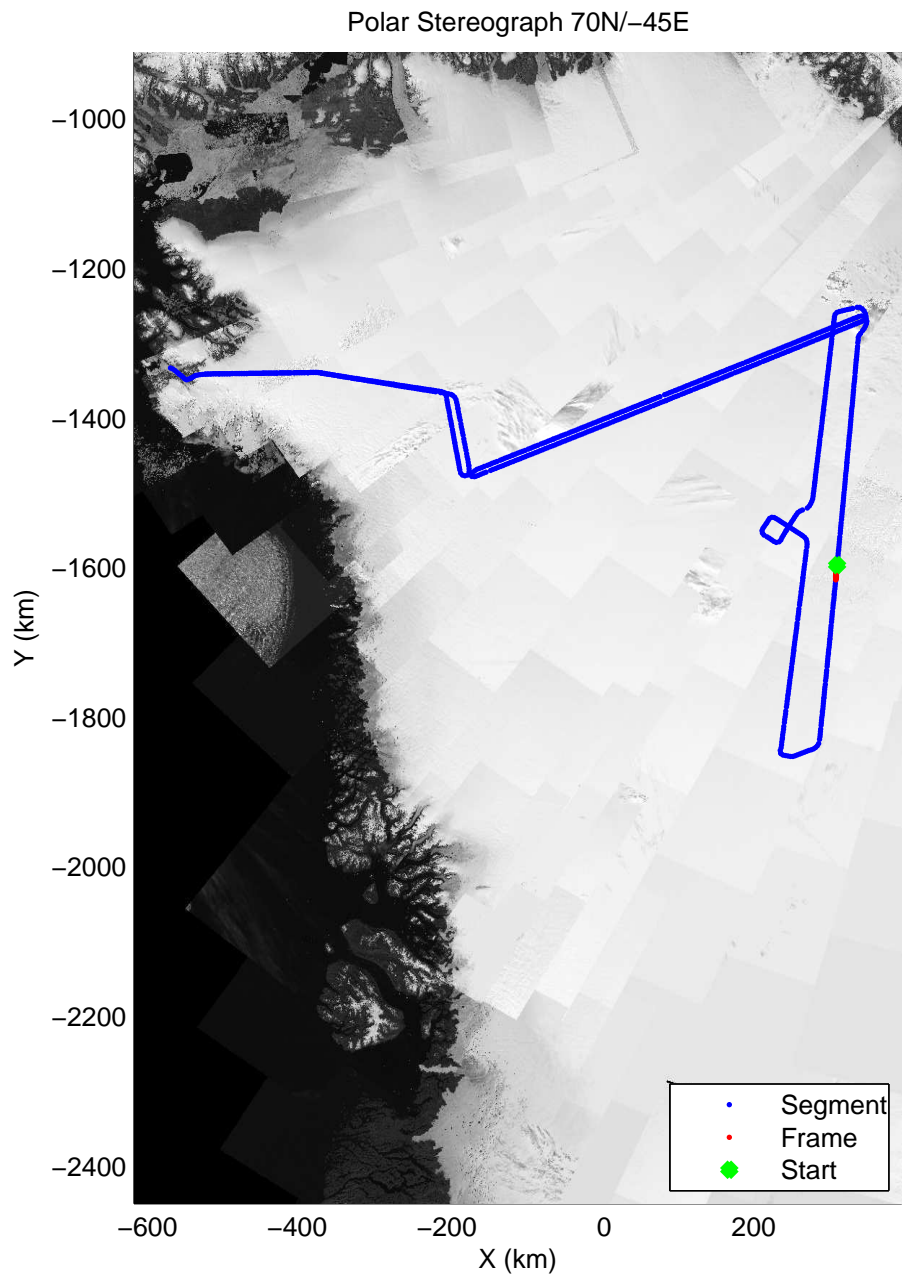

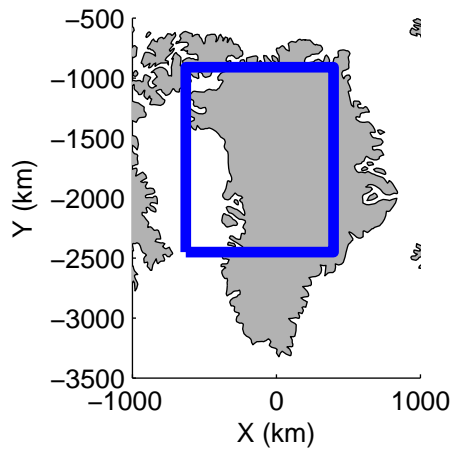


accum2 2014_Greenland_P3: "Northeast Grid 06" 20140515_02_069: 14:02:54.4 to 14:05:26.1 GPS

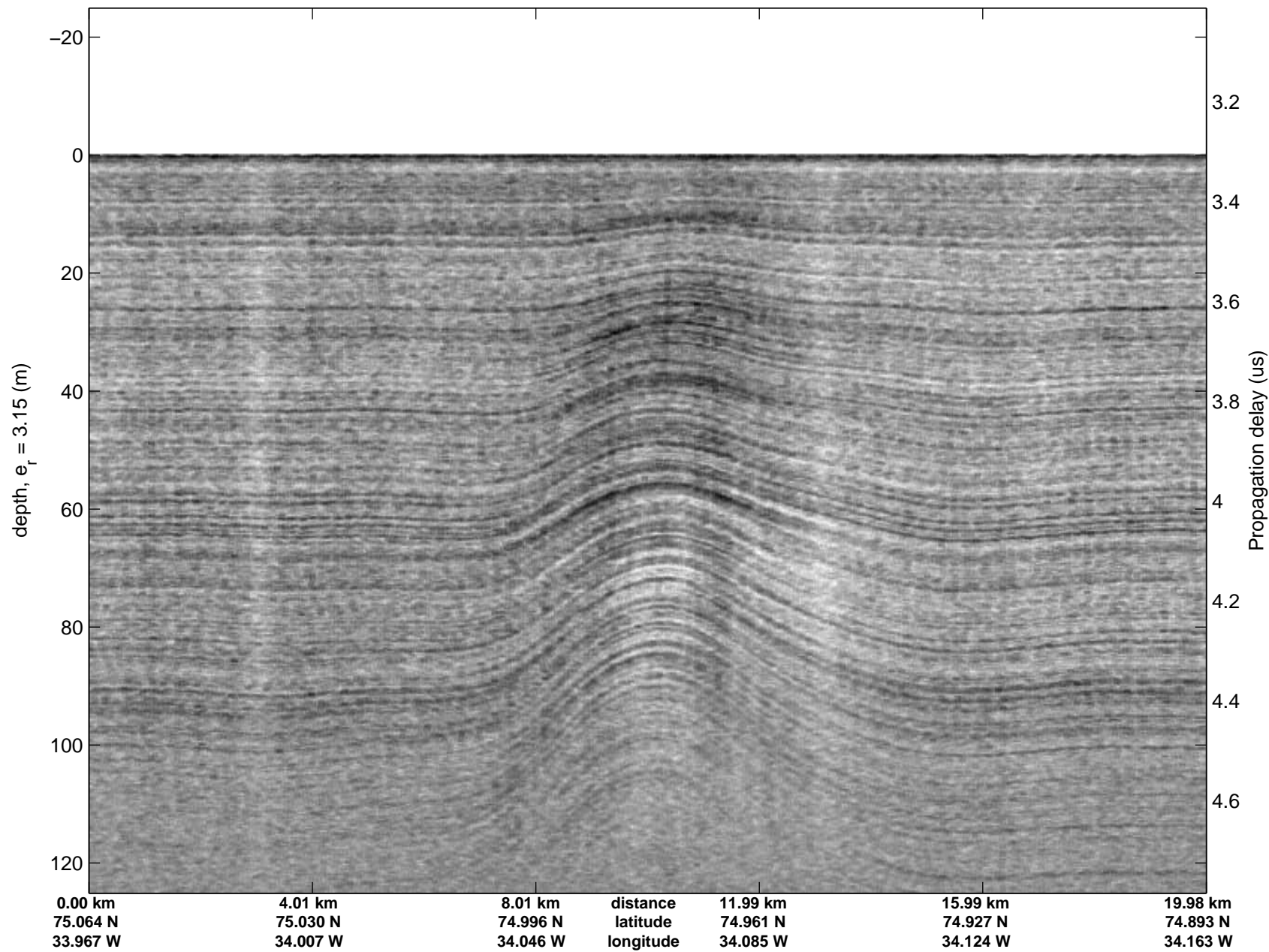


accum2 2014_Greenland_P3: "Northeast Grid 06" 20140515_02_069: 14:02:54.4 to 14:05:26.1 GPS

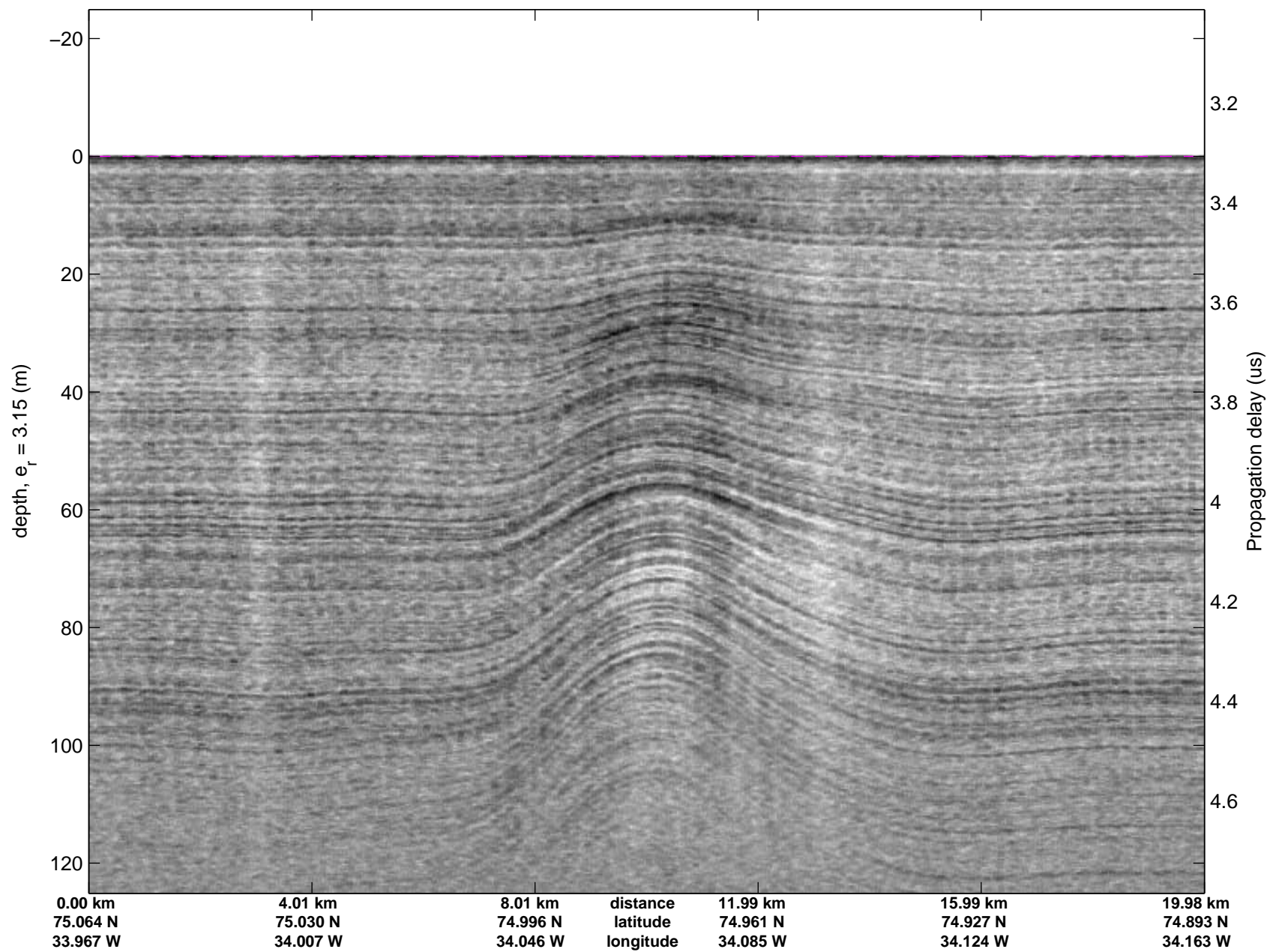


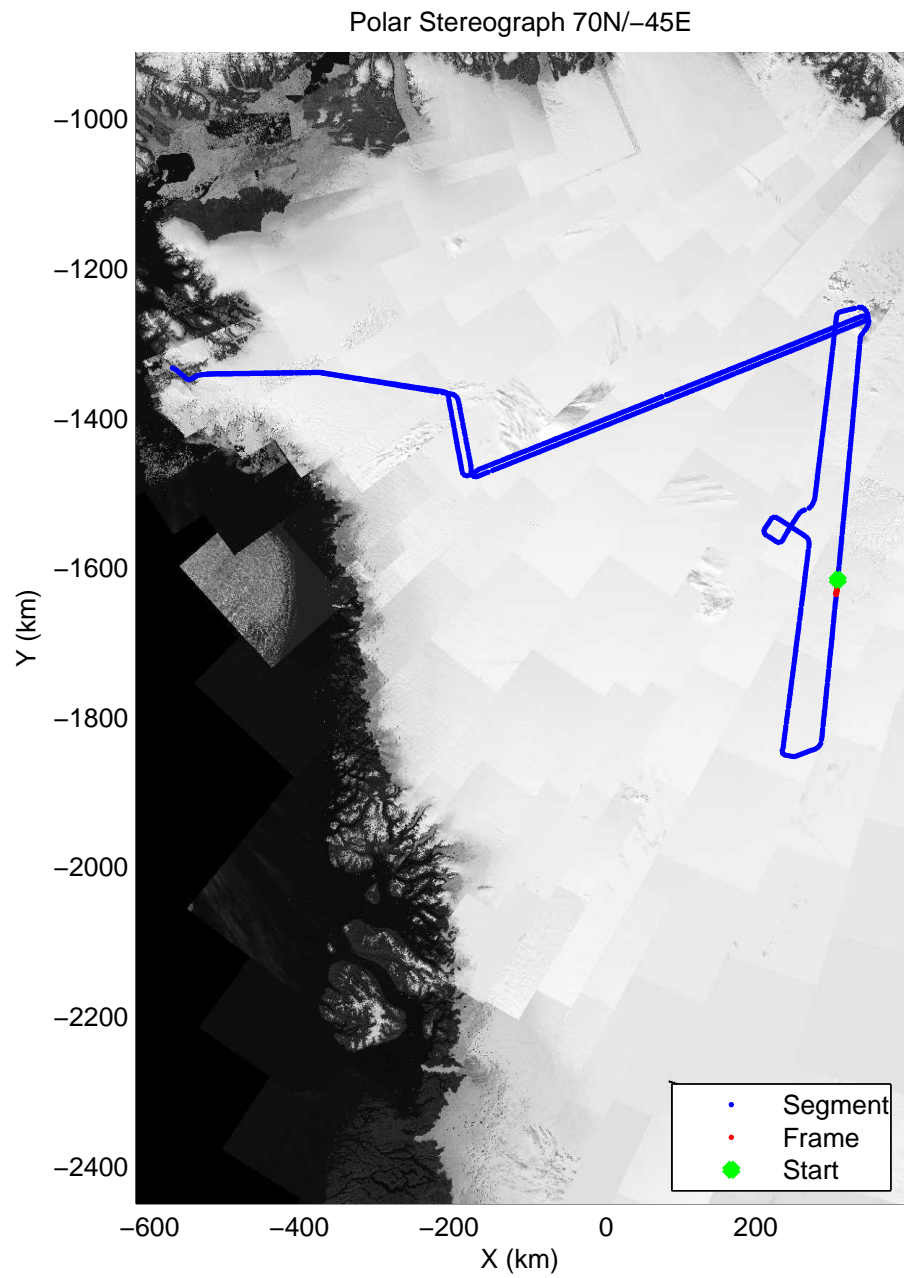
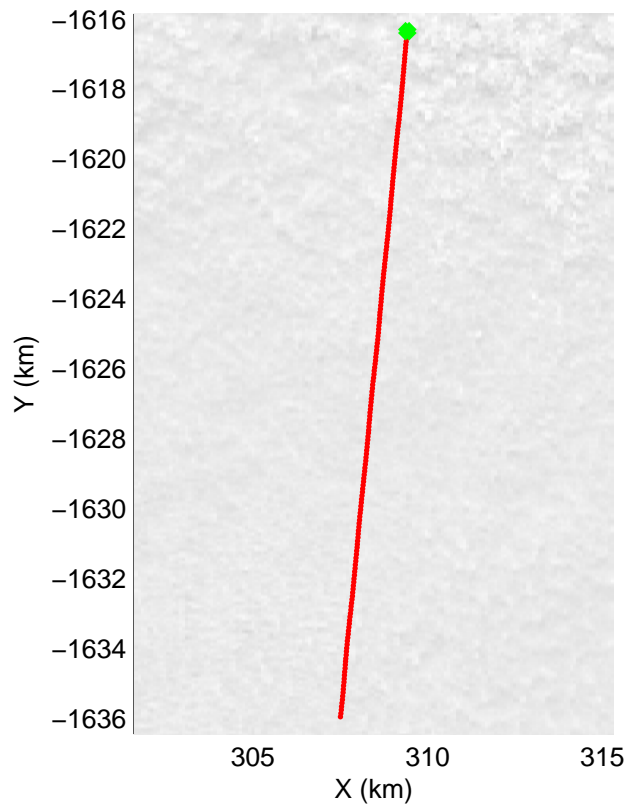


accum2 2014_Greenland_P3: "Northeast Grid 06" 20140515_02_070: 14:05:26.3 to 14:07:59.6 GPS

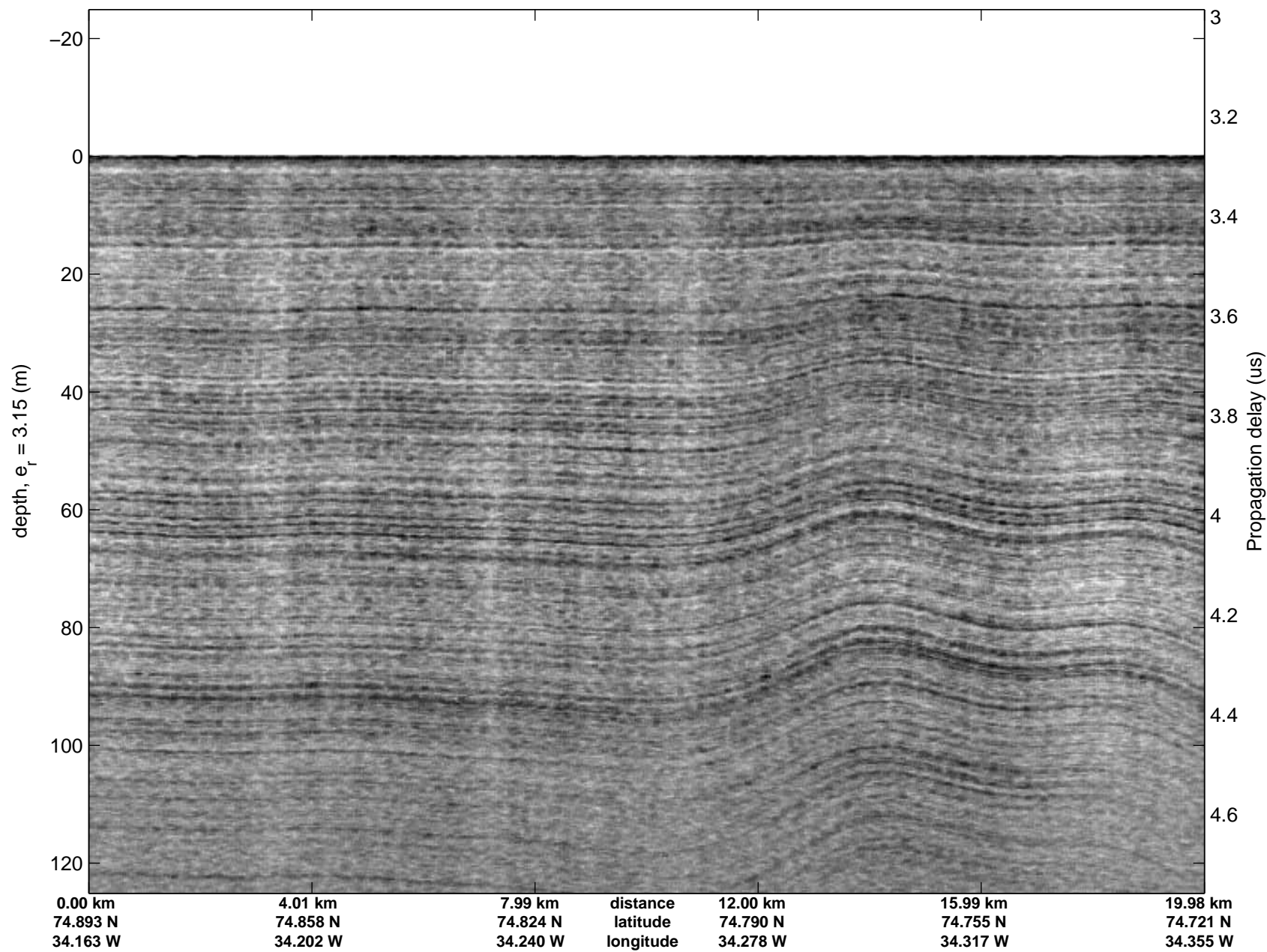


accum2 2014_Greenland_P3: "Northeast Grid 06" 20140515_02_070: 14:05:26.3 to 14:07:59.6 GPS

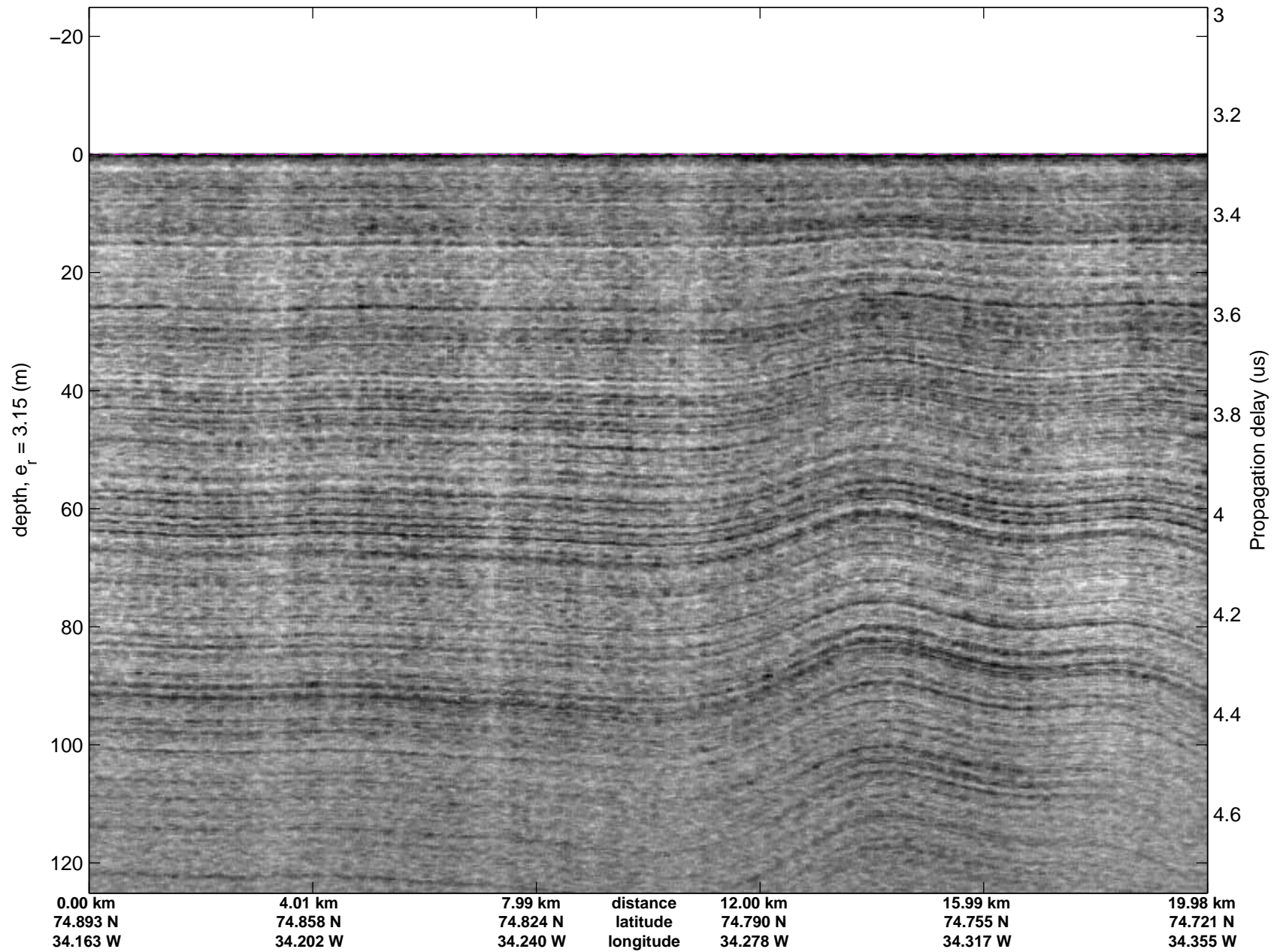


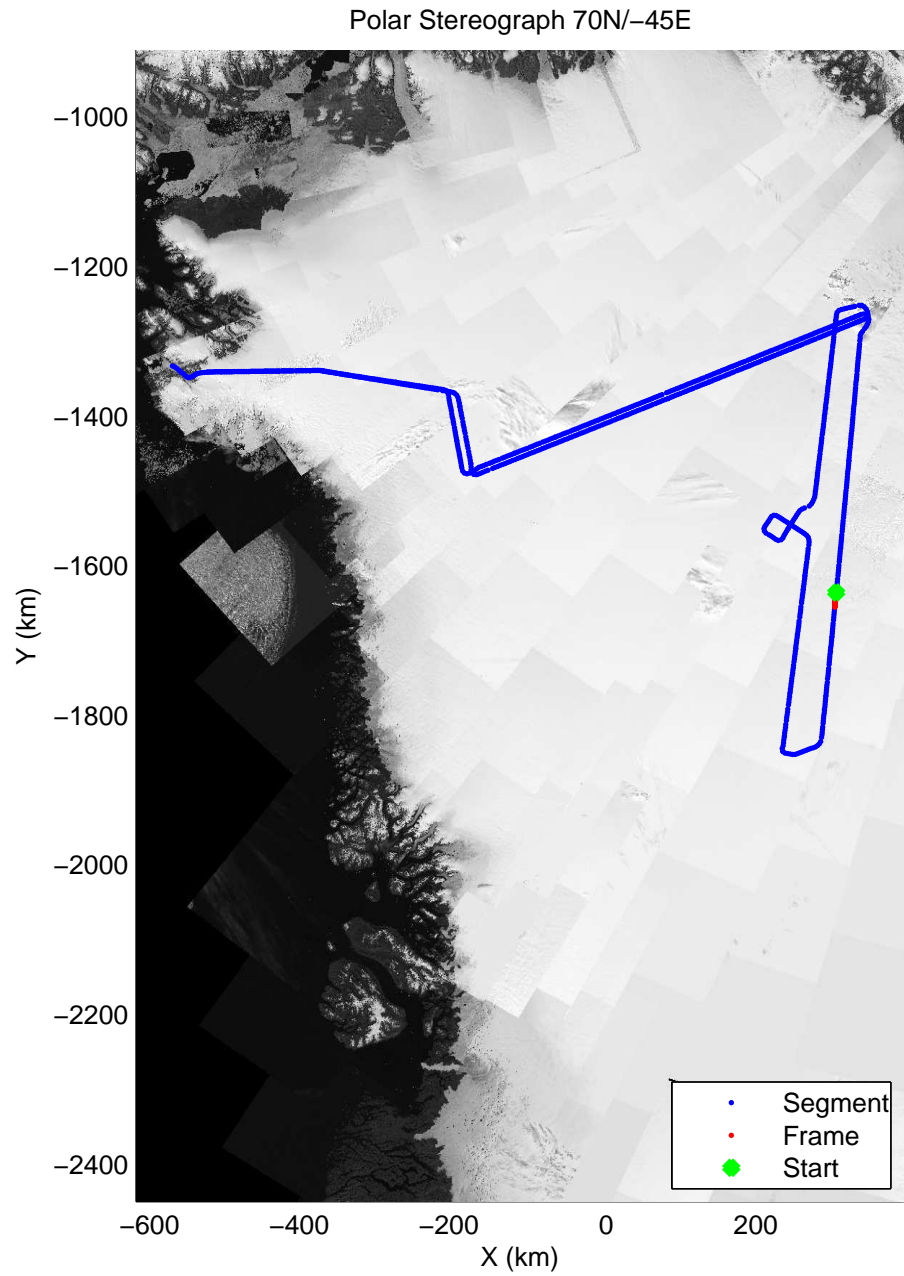

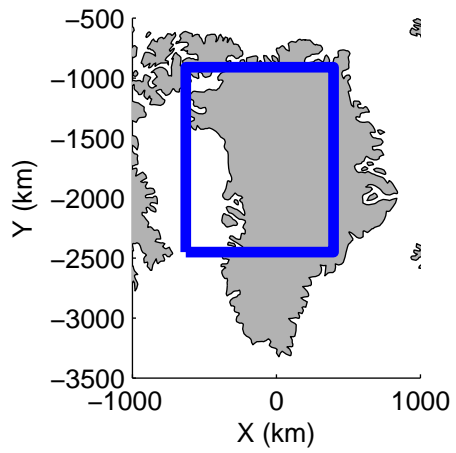


accum2 2014_Greenland_P3: "Northeast Grid 06" 20140515_02_071: 14:07:59.8 to 14:10:31.9 GPS




accum2 2014_Greenland_P3: "Northeast Grid 06" 20140515_02_071: 14:07:59.8 to 14:10:31.9 GPS




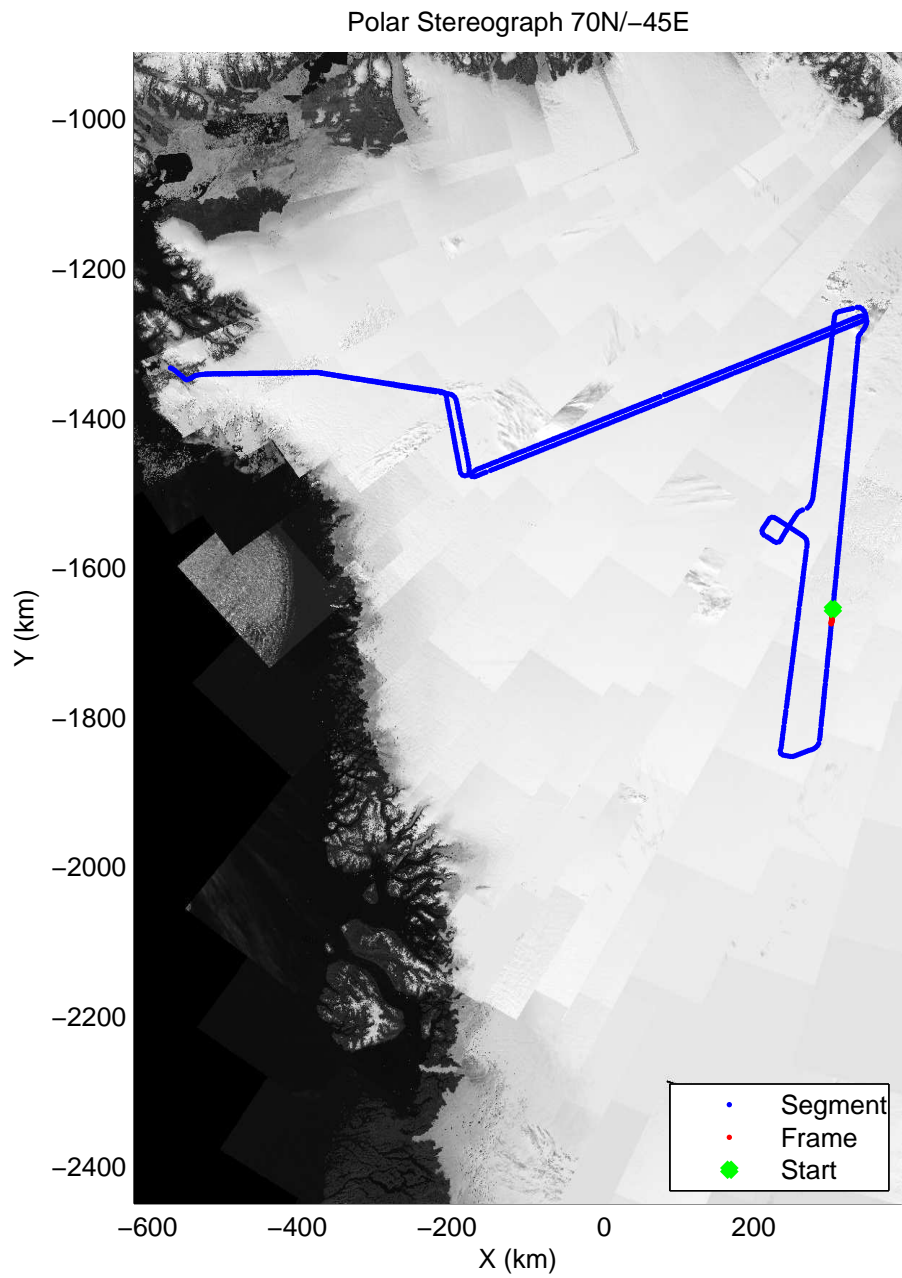
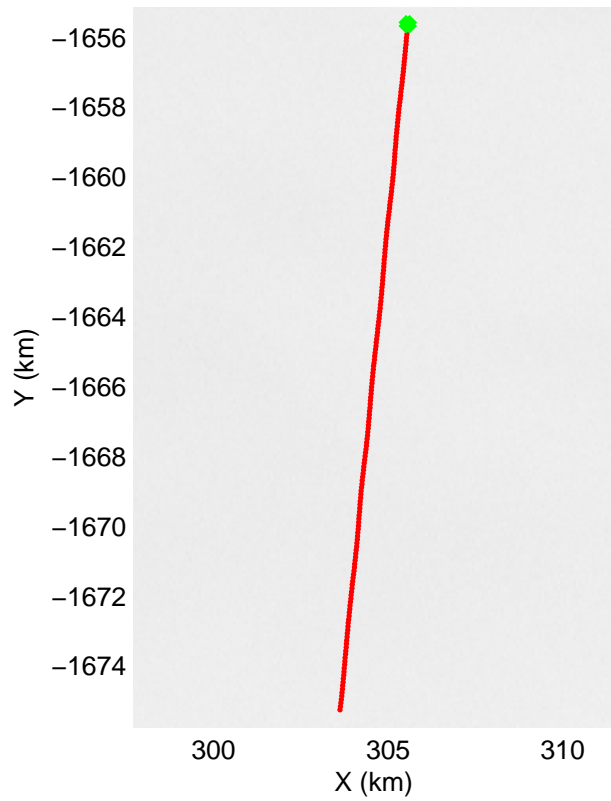


accum2 2014_Greenland_P3: "Northeast Grid 06" 20140515_02_072: 14:10:32.0 to 14:13:04.9 GPS

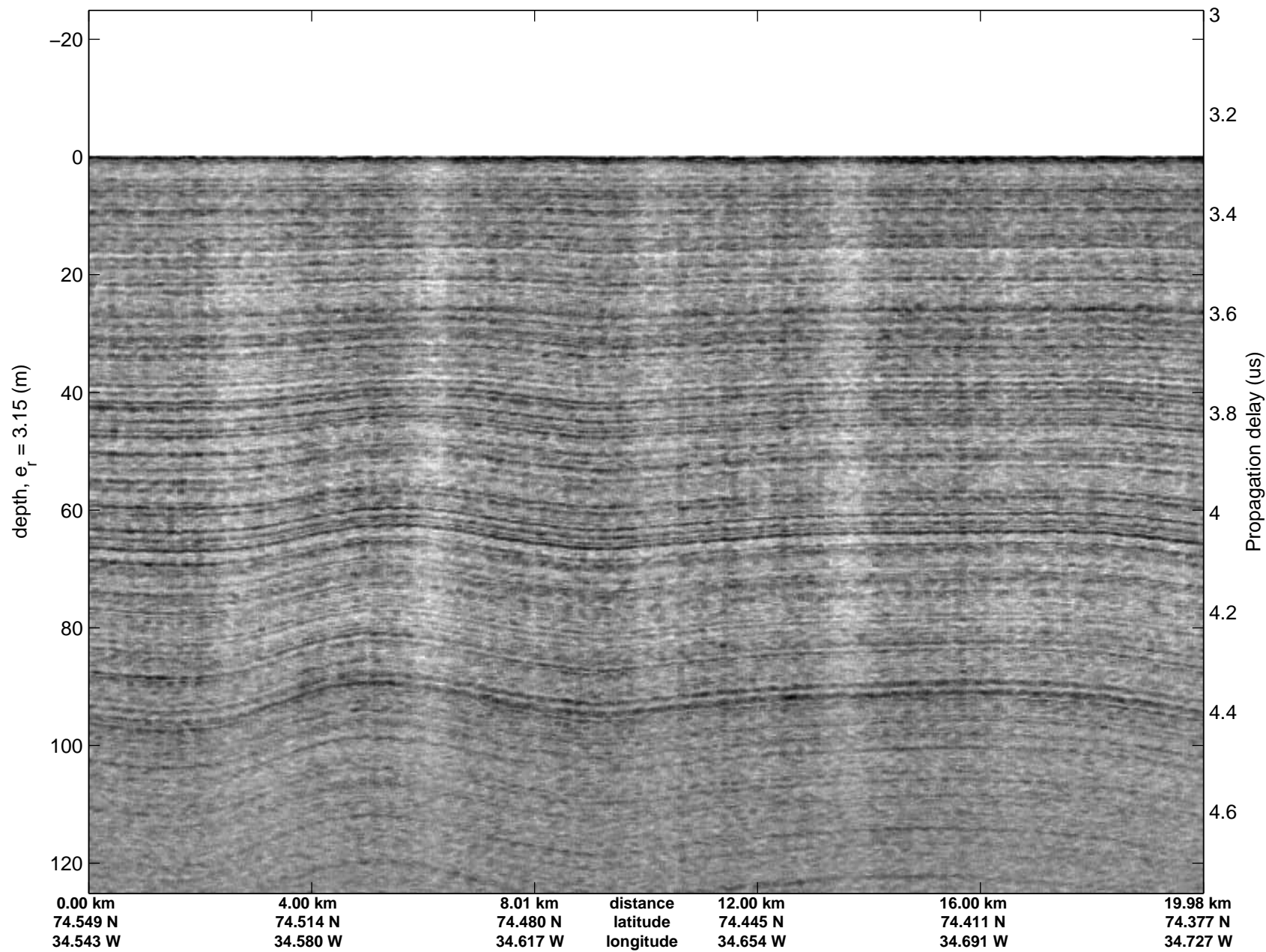


accum2 2014_Greenland_P3: "Northeast Grid 06" 20140515_02_072: 14:10:32.0 to 14:13:04.9 GPS

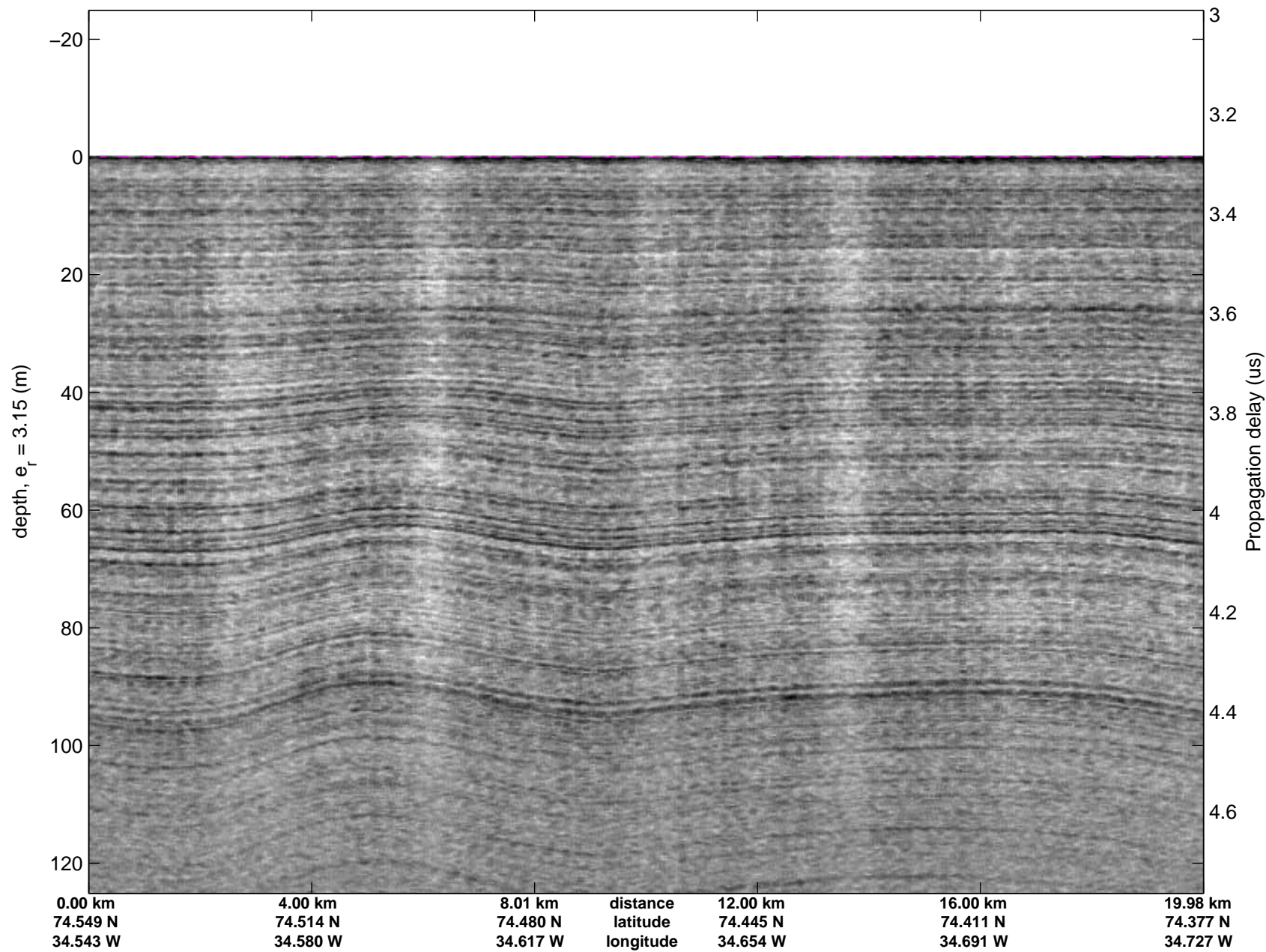


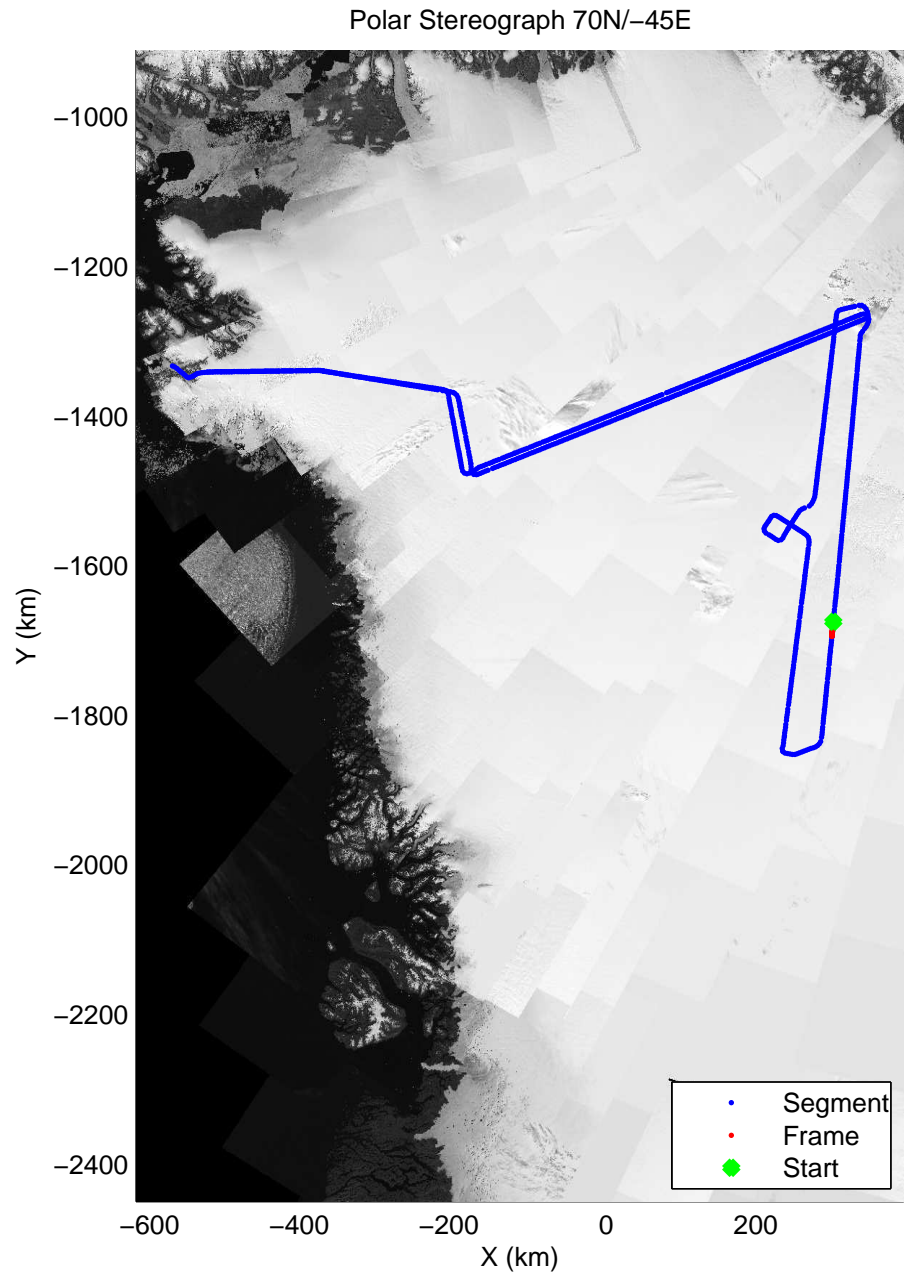
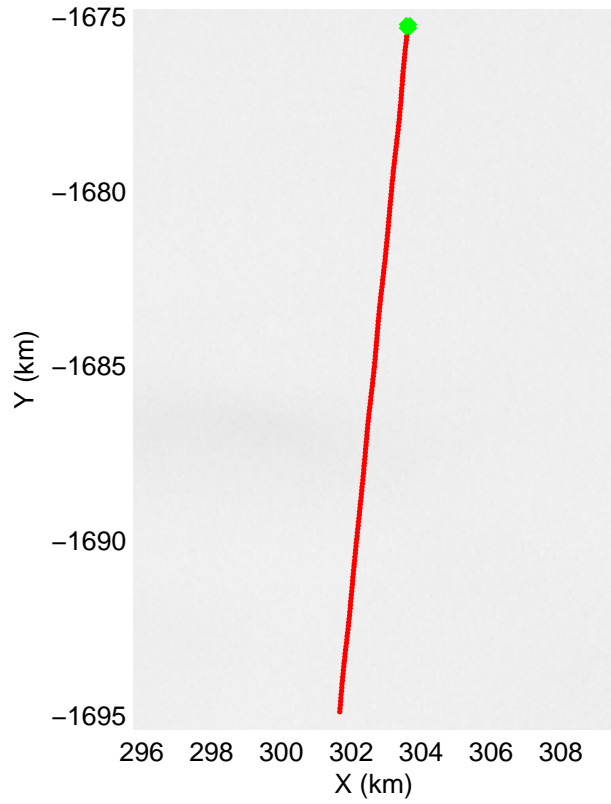
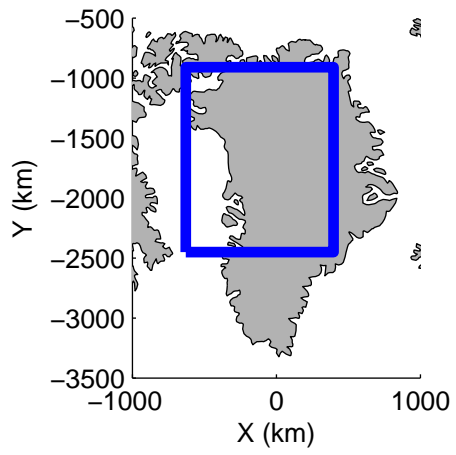


accum2 2014_Greenland_P3: "Northeast Grid 06" 20140515_02_073: 14:13:05.1 to 14:15:37.8 GPS




accum2 2014_Greenland_P3: "Northeast Grid 06" 20140515_02_073: 14:13:05.1 to 14:15:37.8 GPS




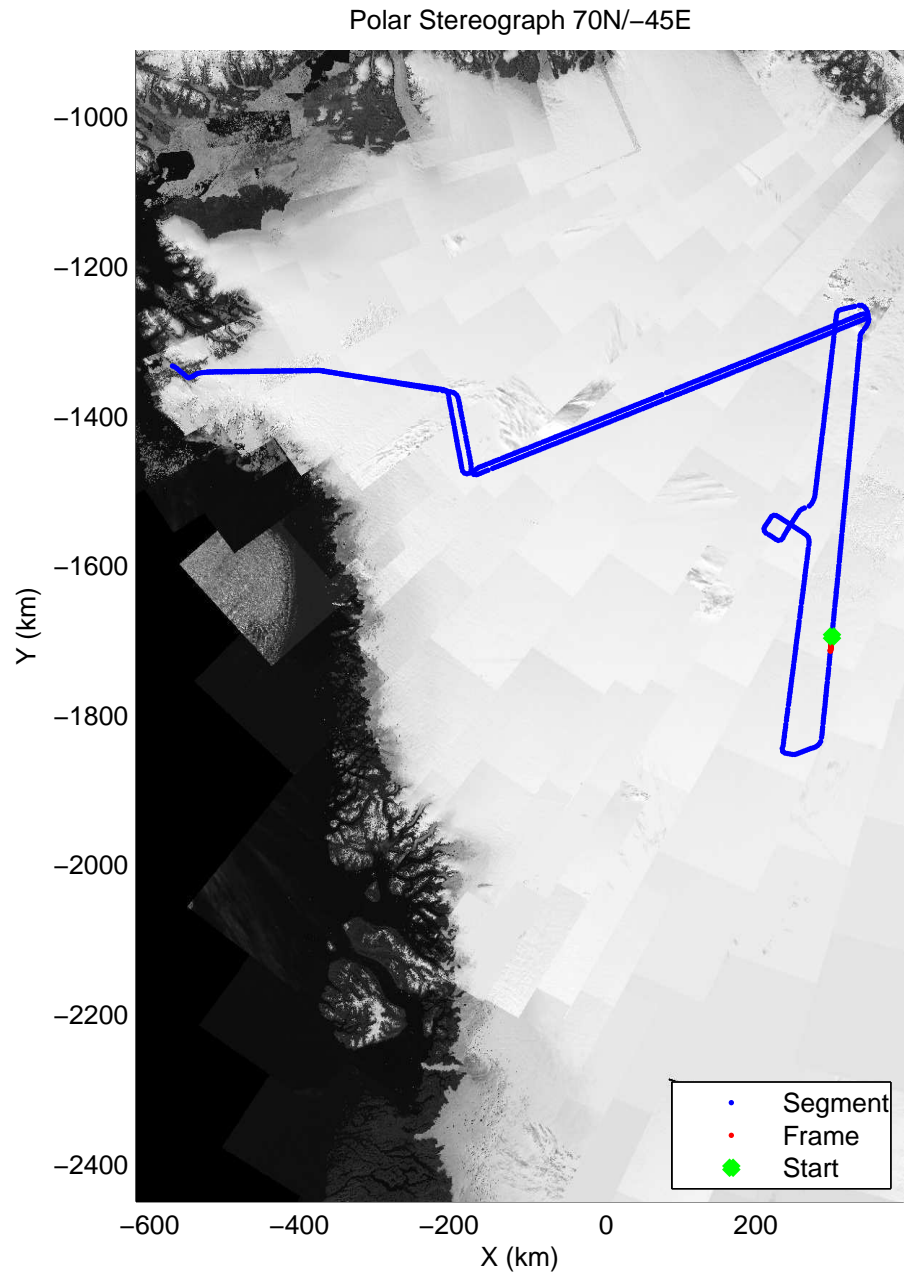
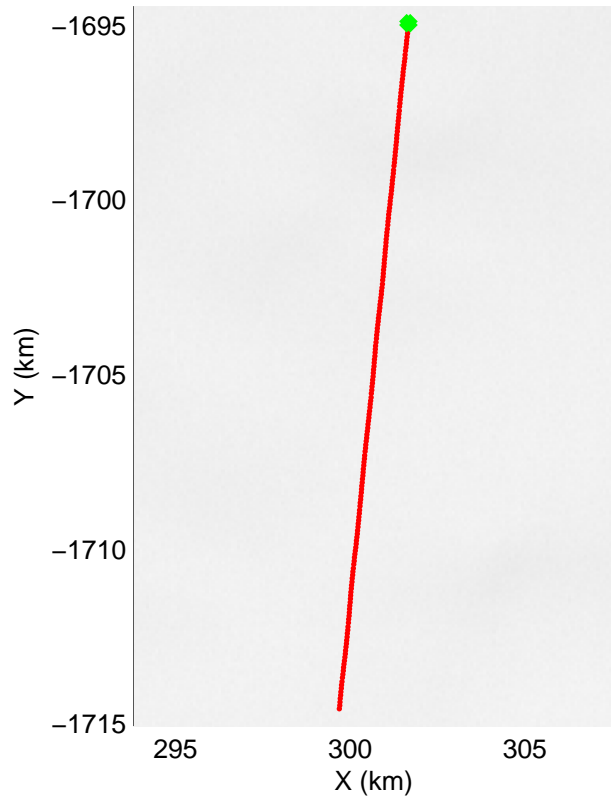
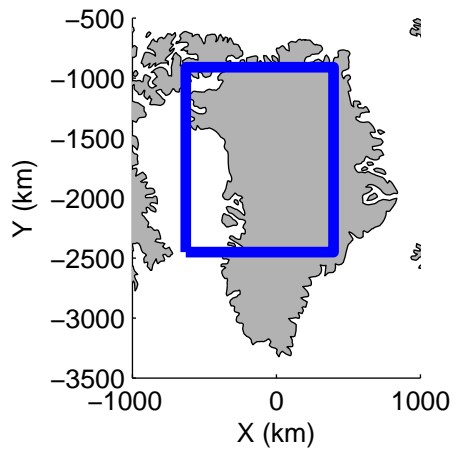


accum2 2014_Greenland_P3: "Northeast Grid 06" 20140515_02_074: 14:15:37.9 to 14:18:09.9 GPS

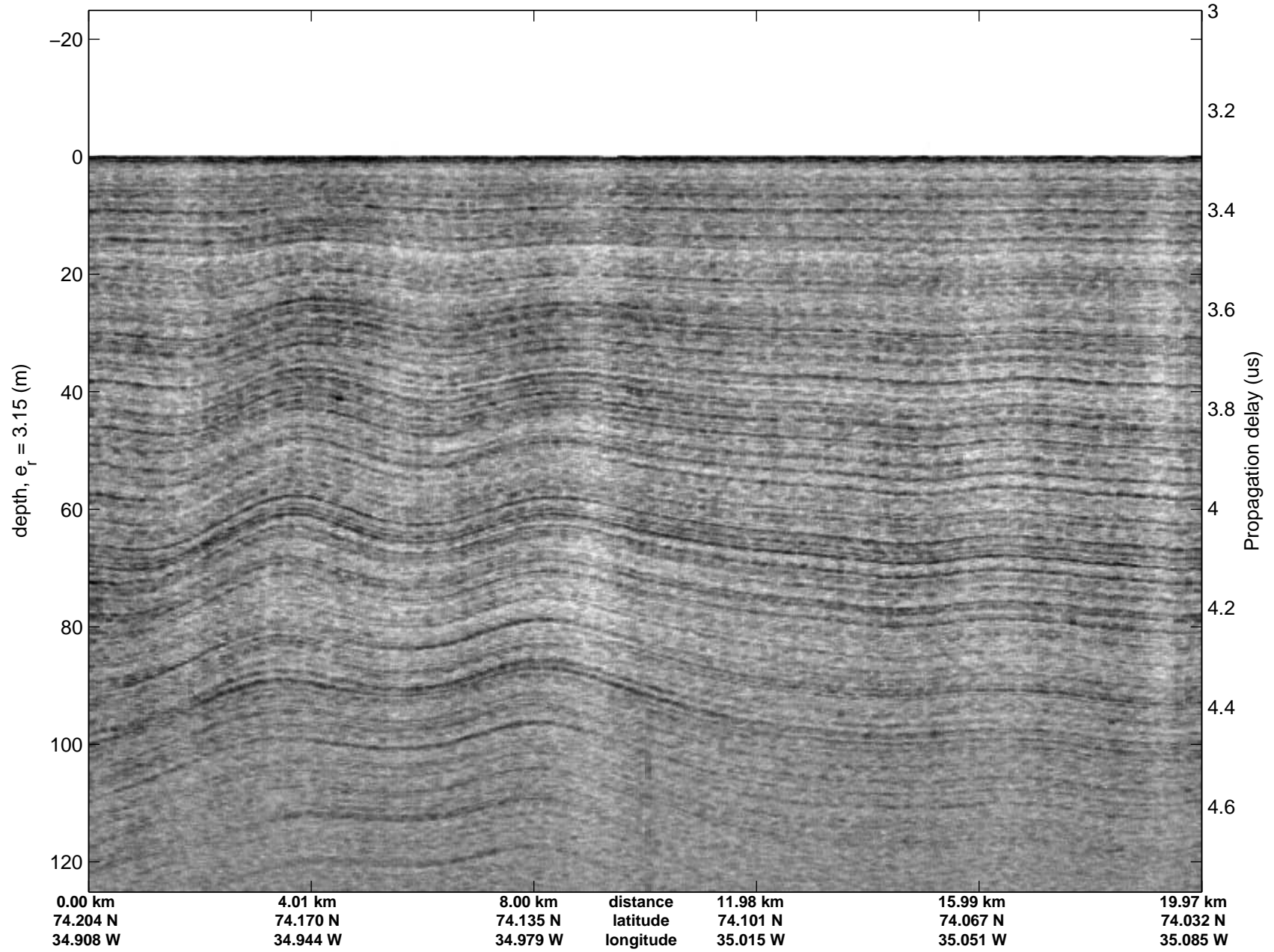


accum2 2014_Greenland_P3: "Northeast Grid 06" 20140515_02_074: 14:15:37.9 to 14:18:09.9 GPS

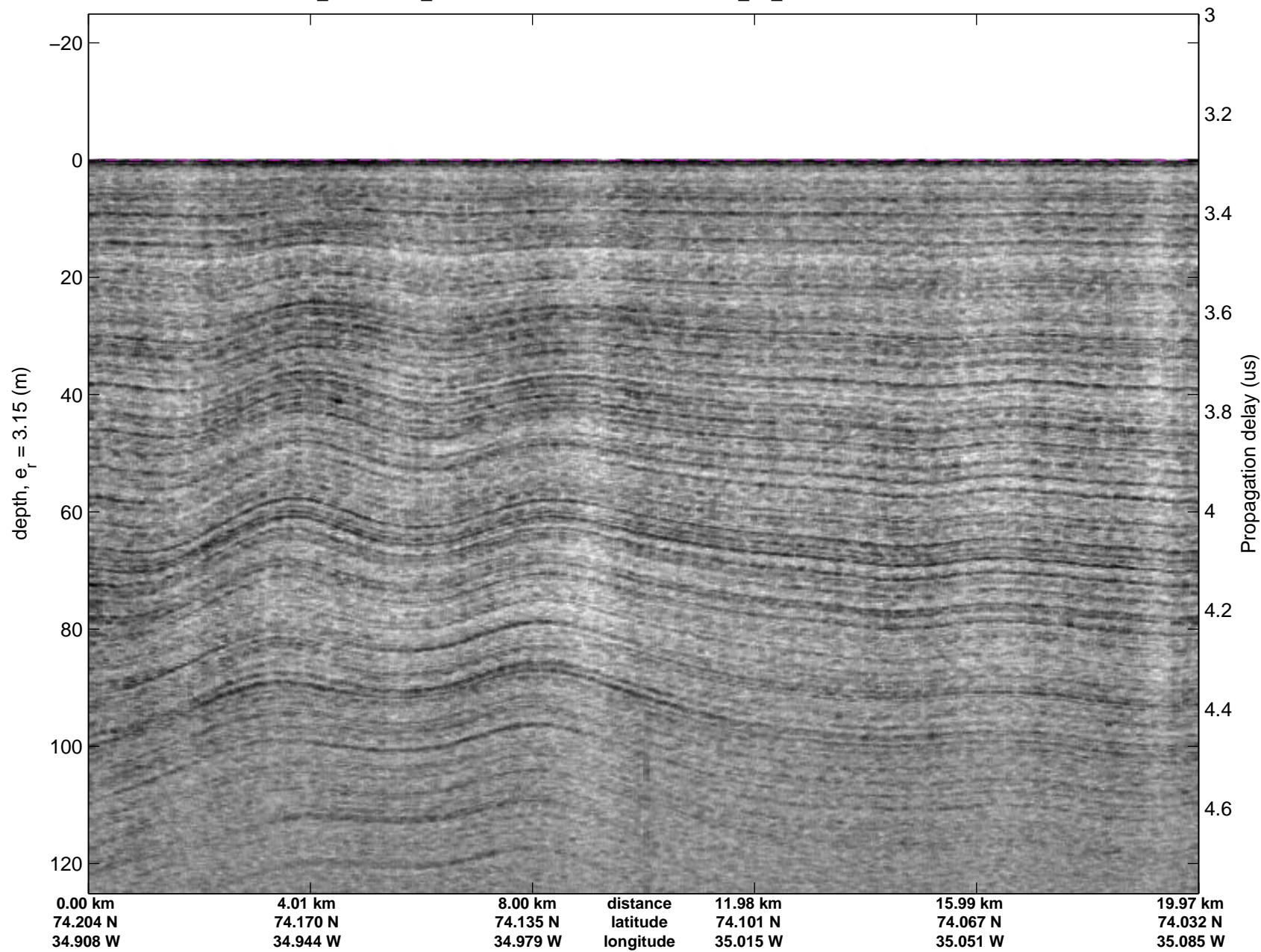


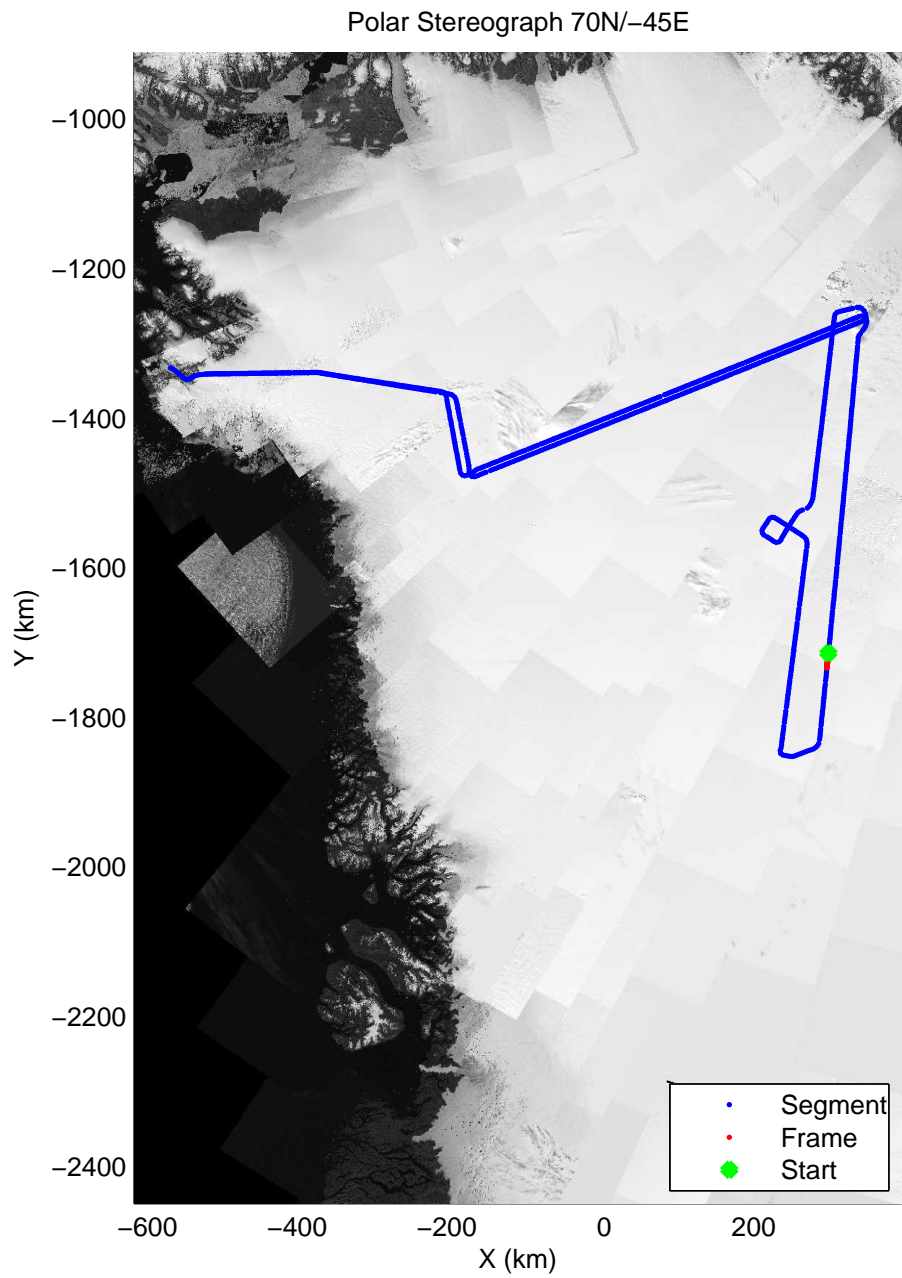

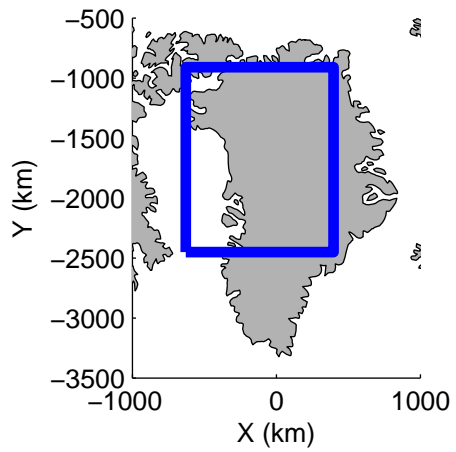


accum2 2014_Greenland_P3: "Northeast Grid 06" 20140515_02_075: 14:18:10.1 to 14:20:44.5 GPS

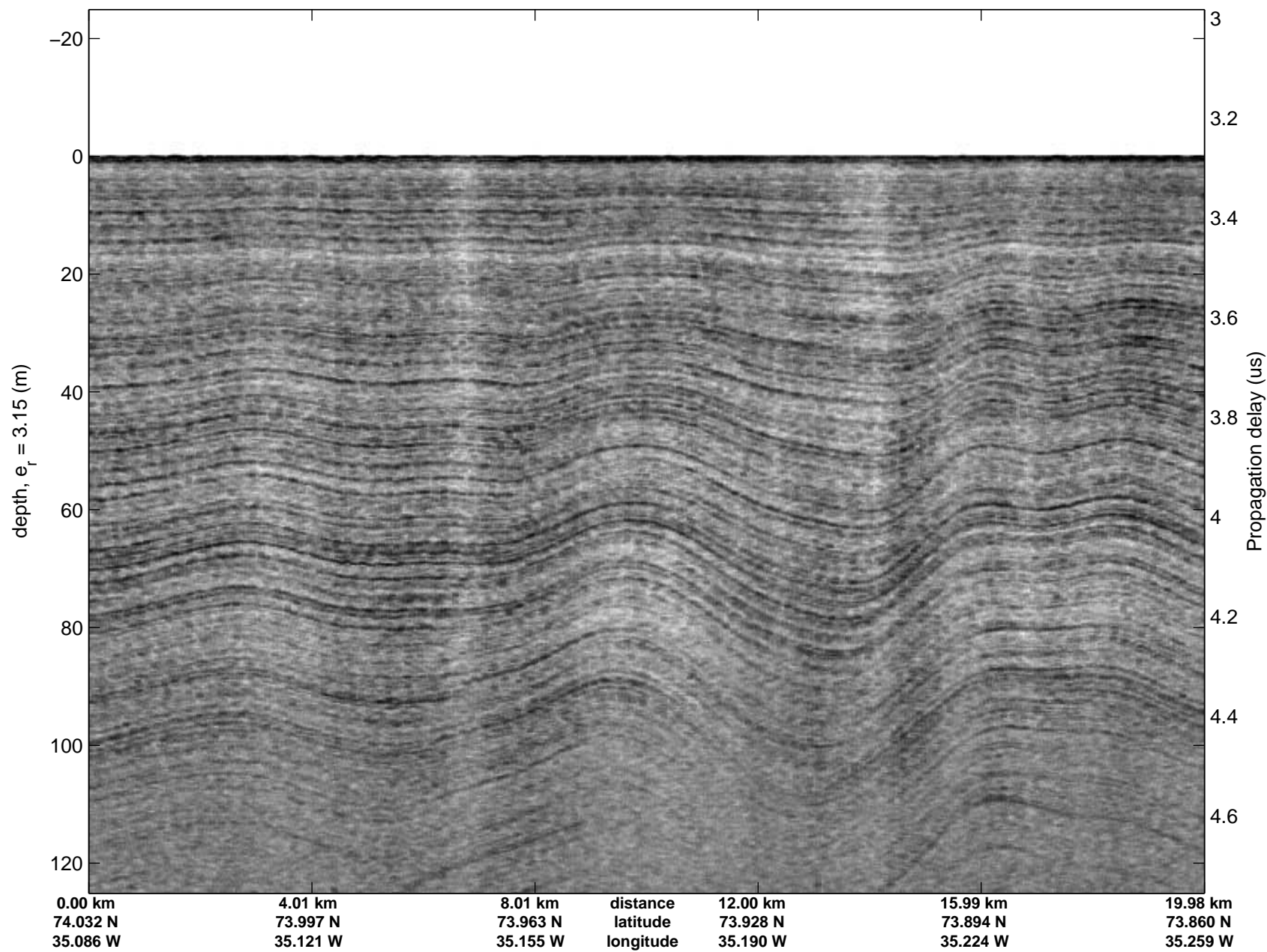


accum2 2014_Greenland_P3: "Northeast Grid 06" 20140515_02_075: 14:18:10.1 to 14:20:44.5 GPS

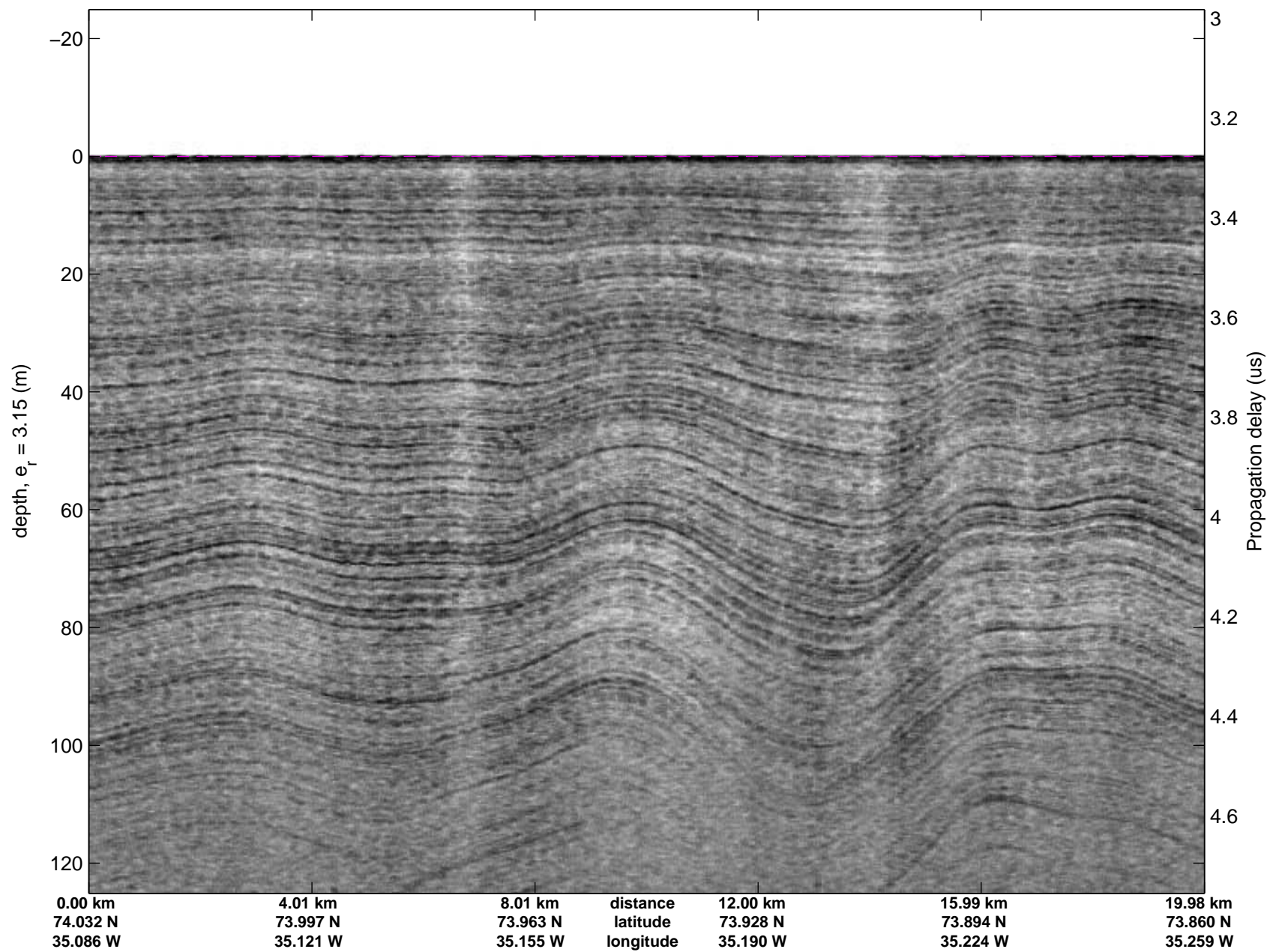


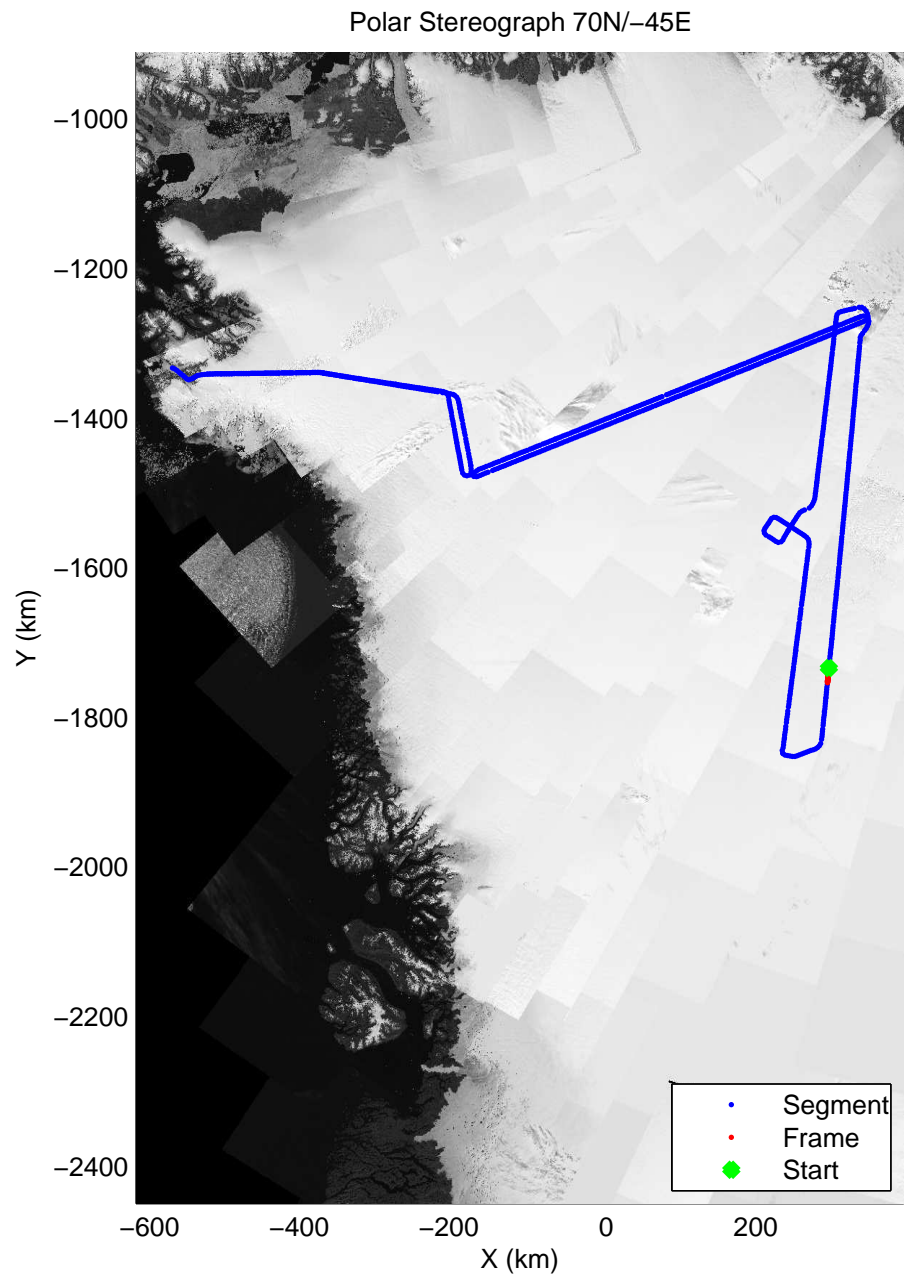

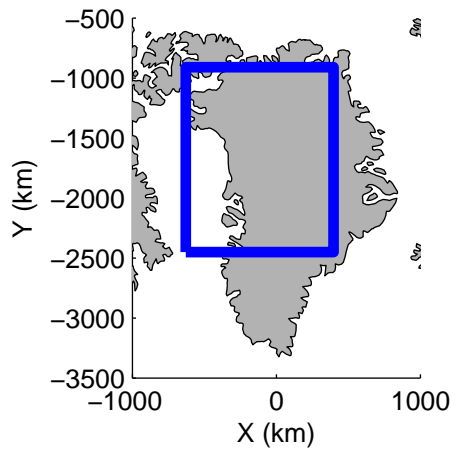


accum2 2014_Greenland_P3: "Northeast Grid 06" 20140515_02_076: 14:20:44.7 to 14:23:19.0 GPS

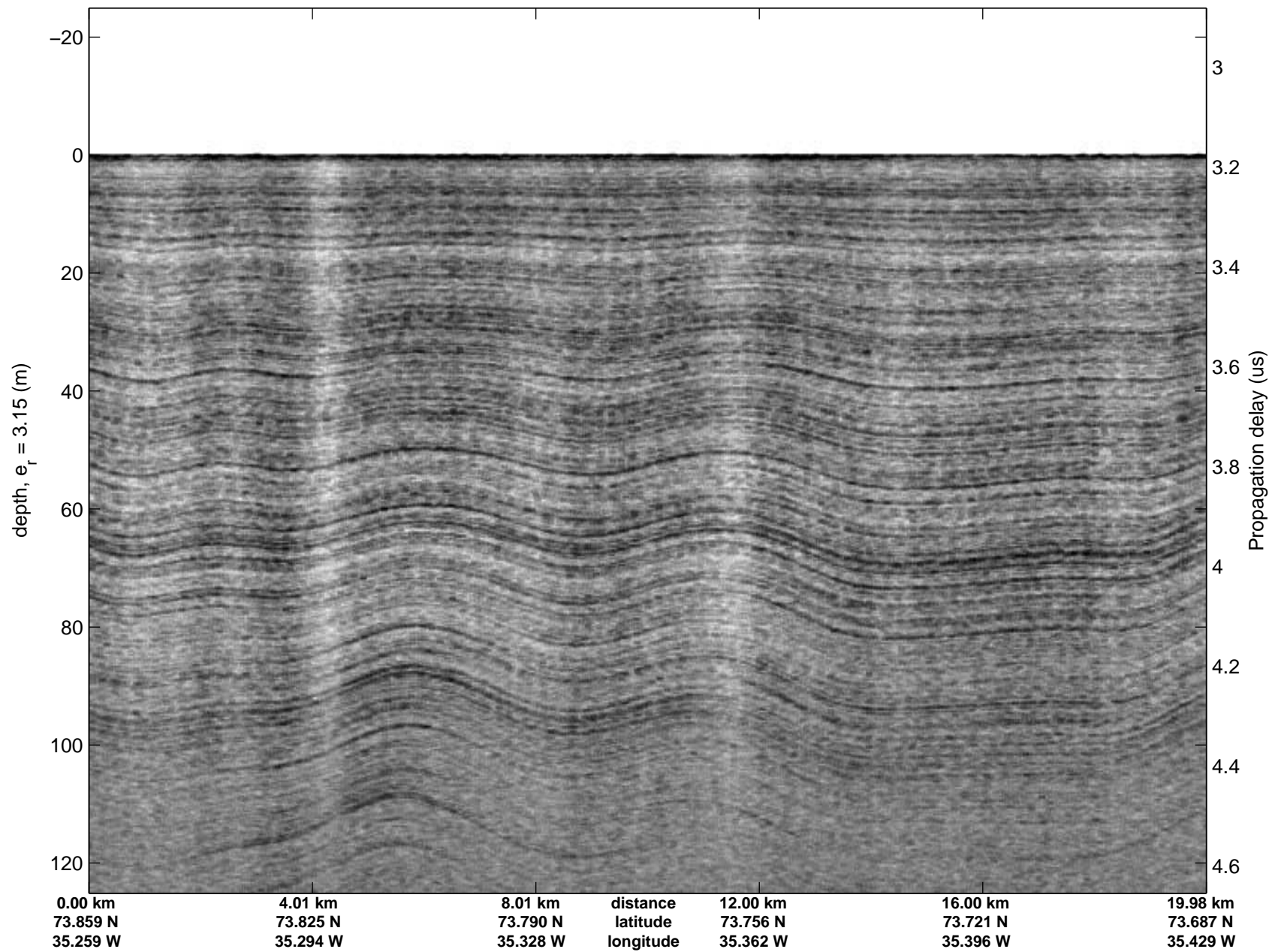


accum2 2014_Greenland_P3: "Northeast Grid 06" 20140515_02_076: 14:20:44.7 to 14:23:19.0 GPS

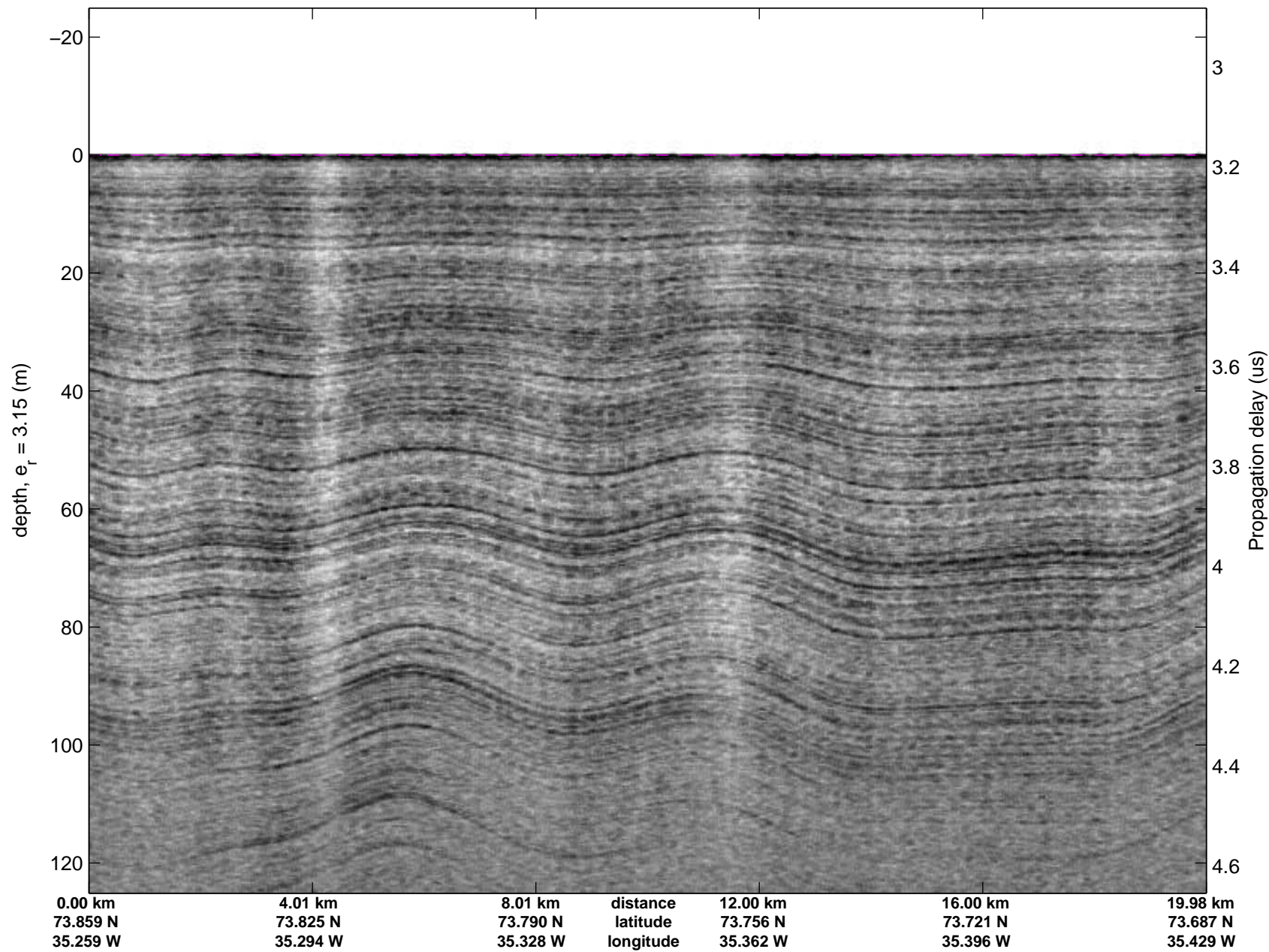


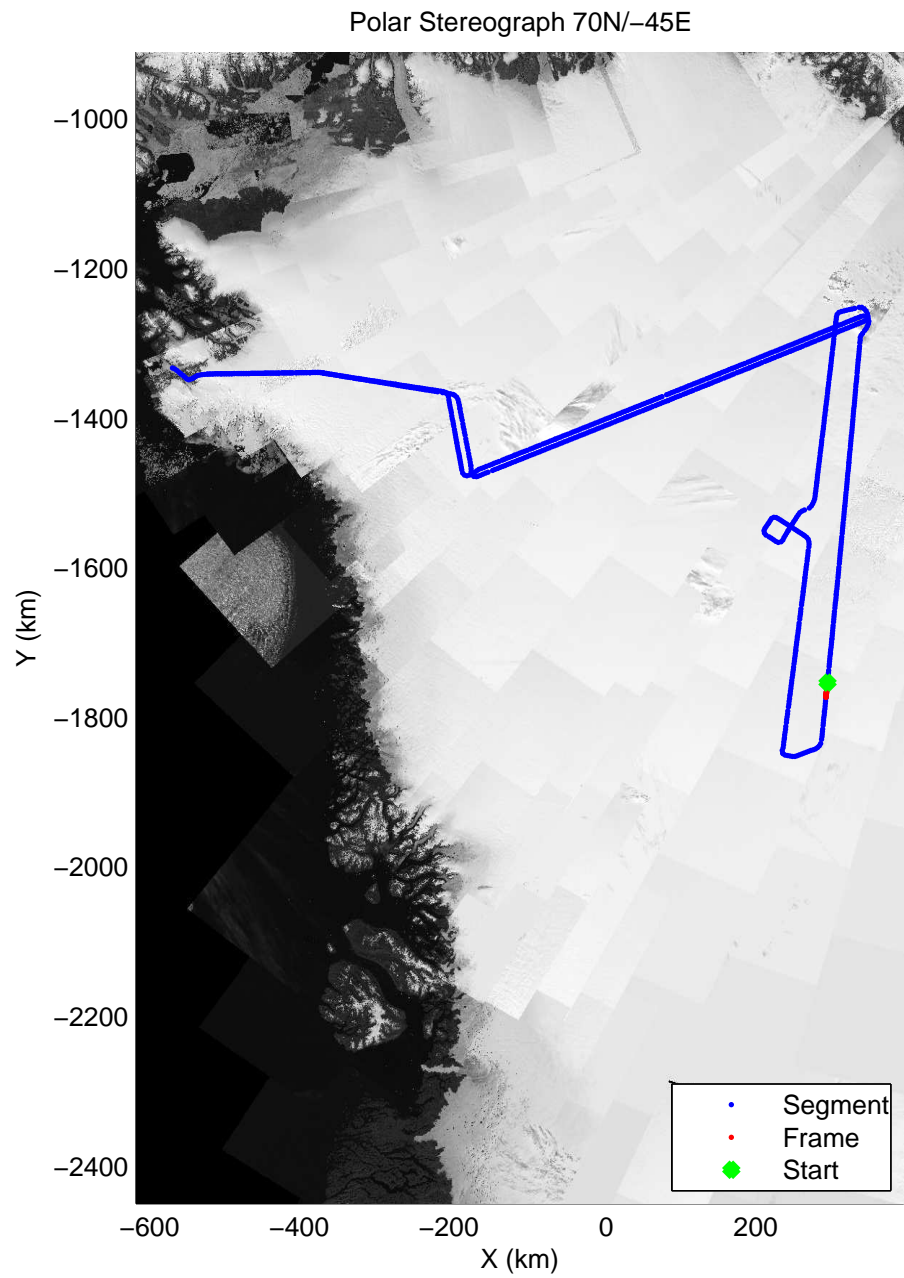



accum2 2014_Greenland_P3: "Northeast Grid 06" 20140515_02_077: 14:23:19.1 to 14:25:53.6 GPS

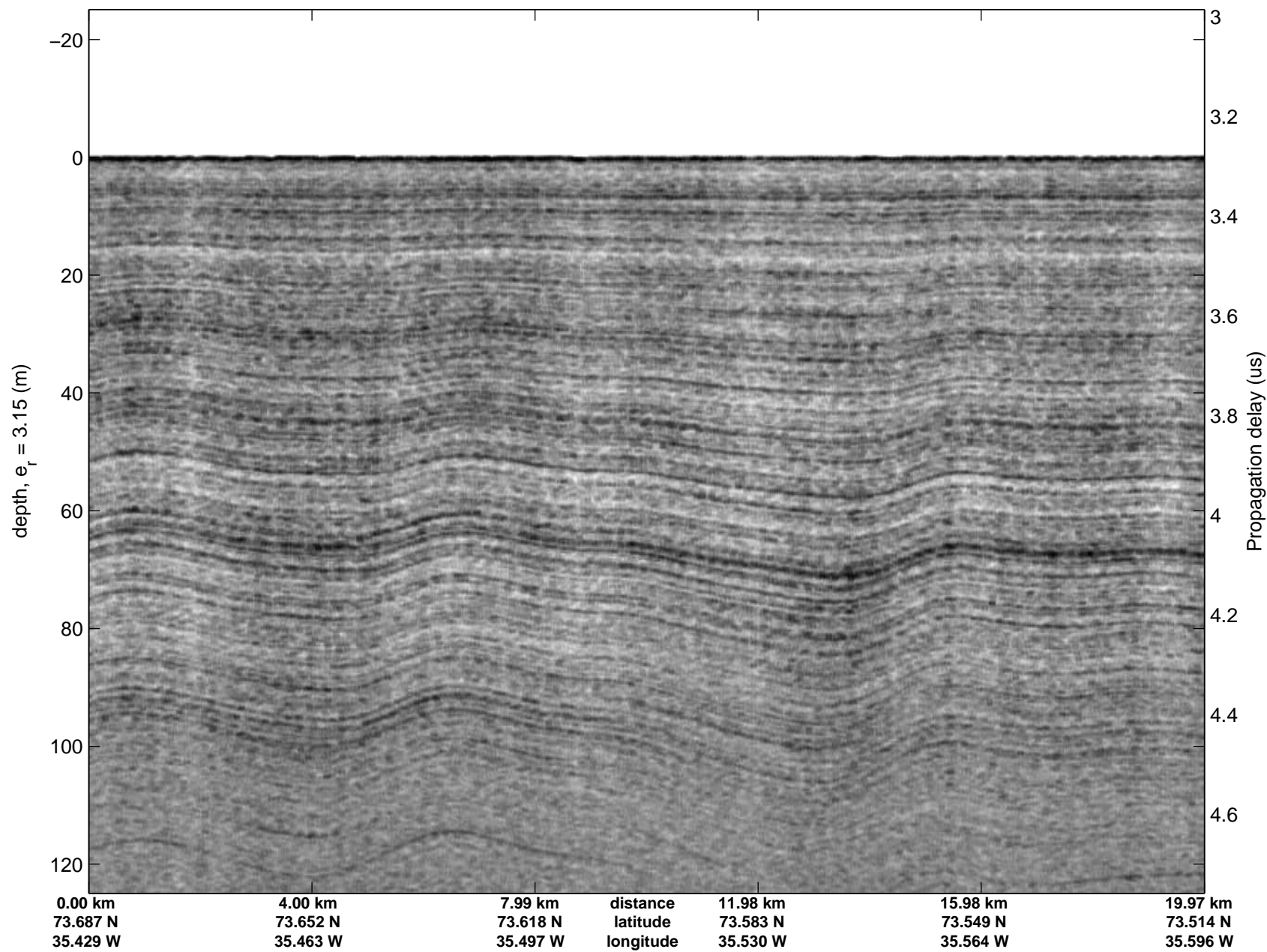


accum2 2014_Greenland_P3: "Northeast Grid 06" 20140515_02_077: 14:23:19.1 to 14:25:53.6 GPS

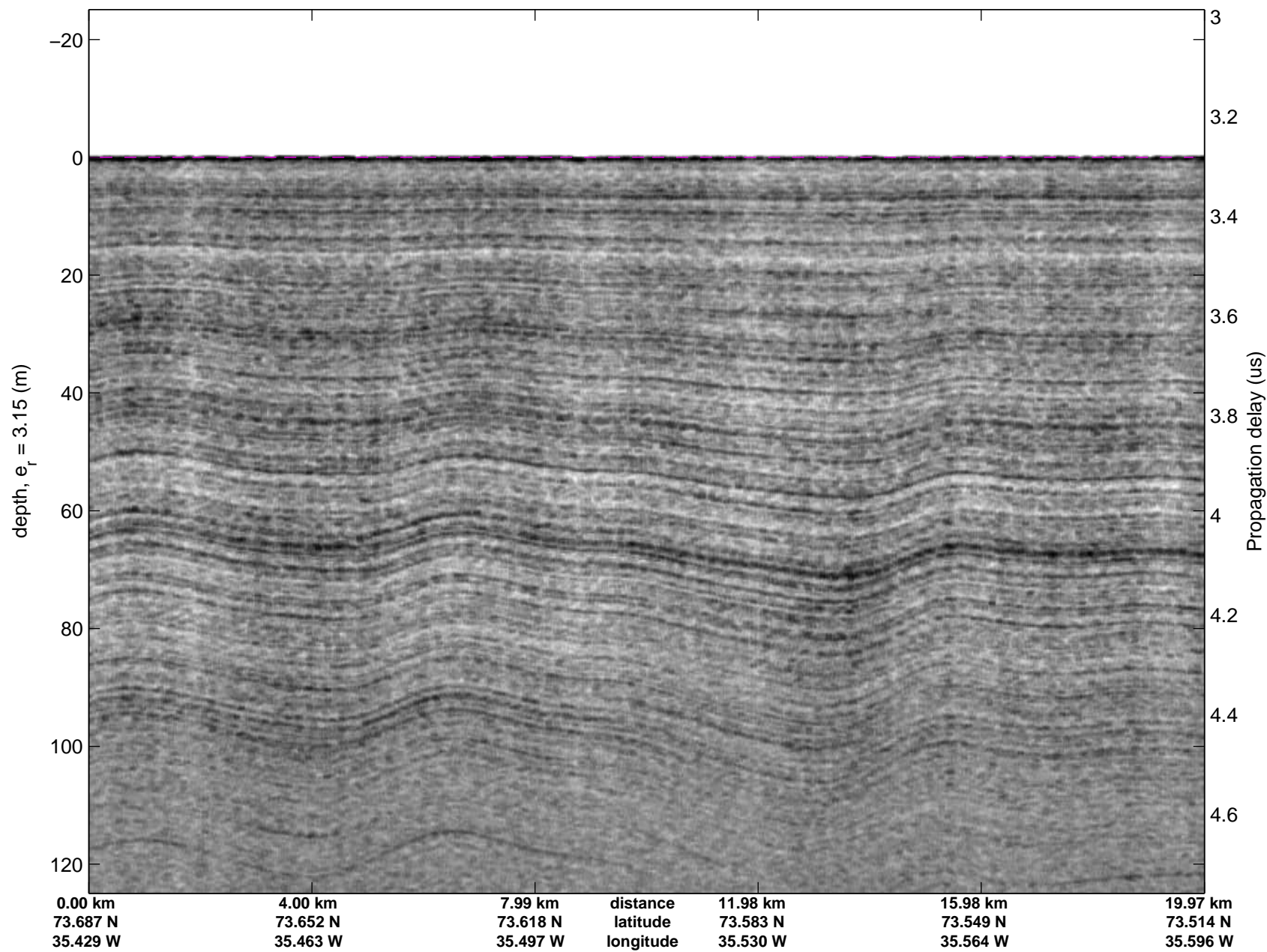


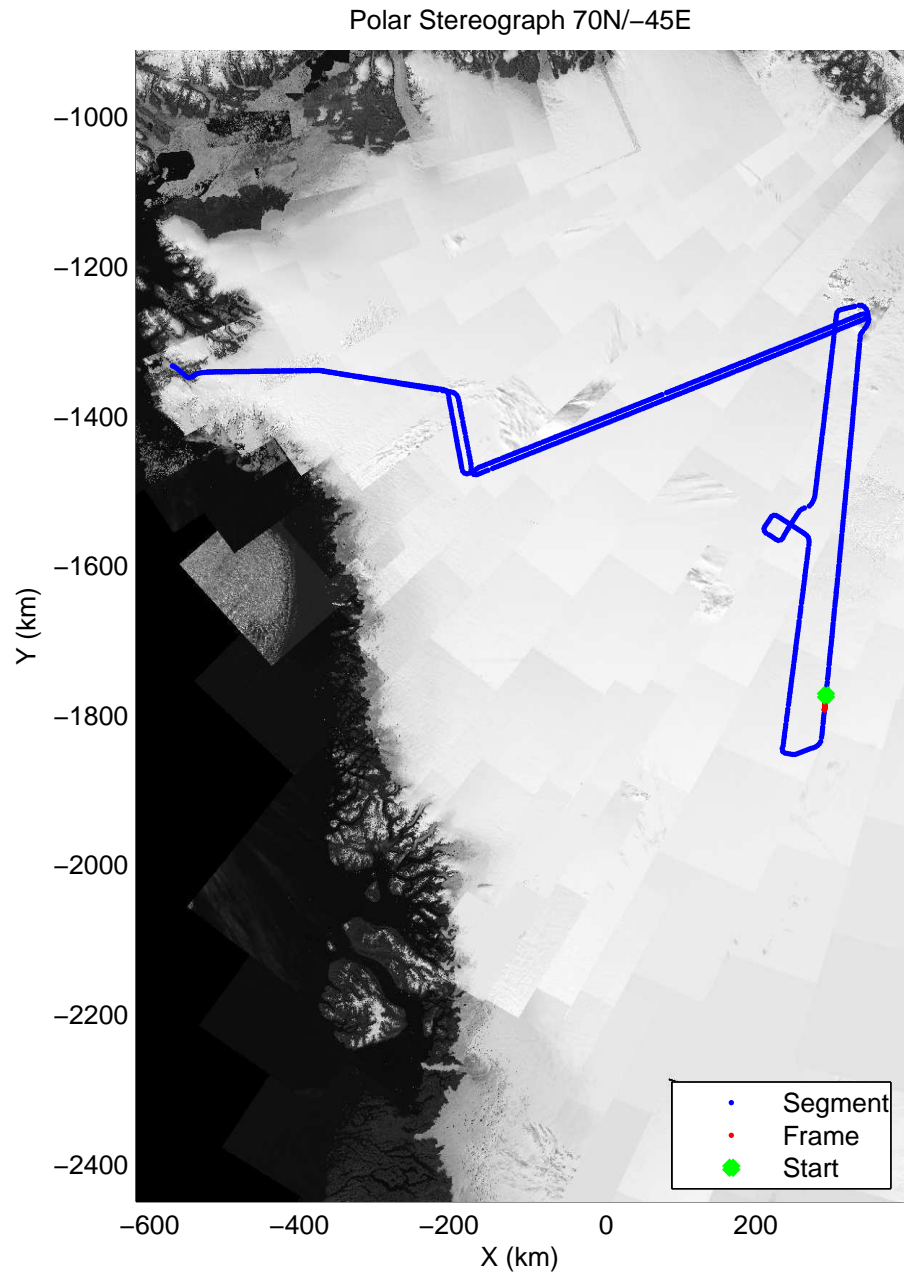



accum2 2014_Greenland_P3: "Northeast Grid 06" 20140515_02_078: 14:25:53.8 to 14:28:27.4 GPS

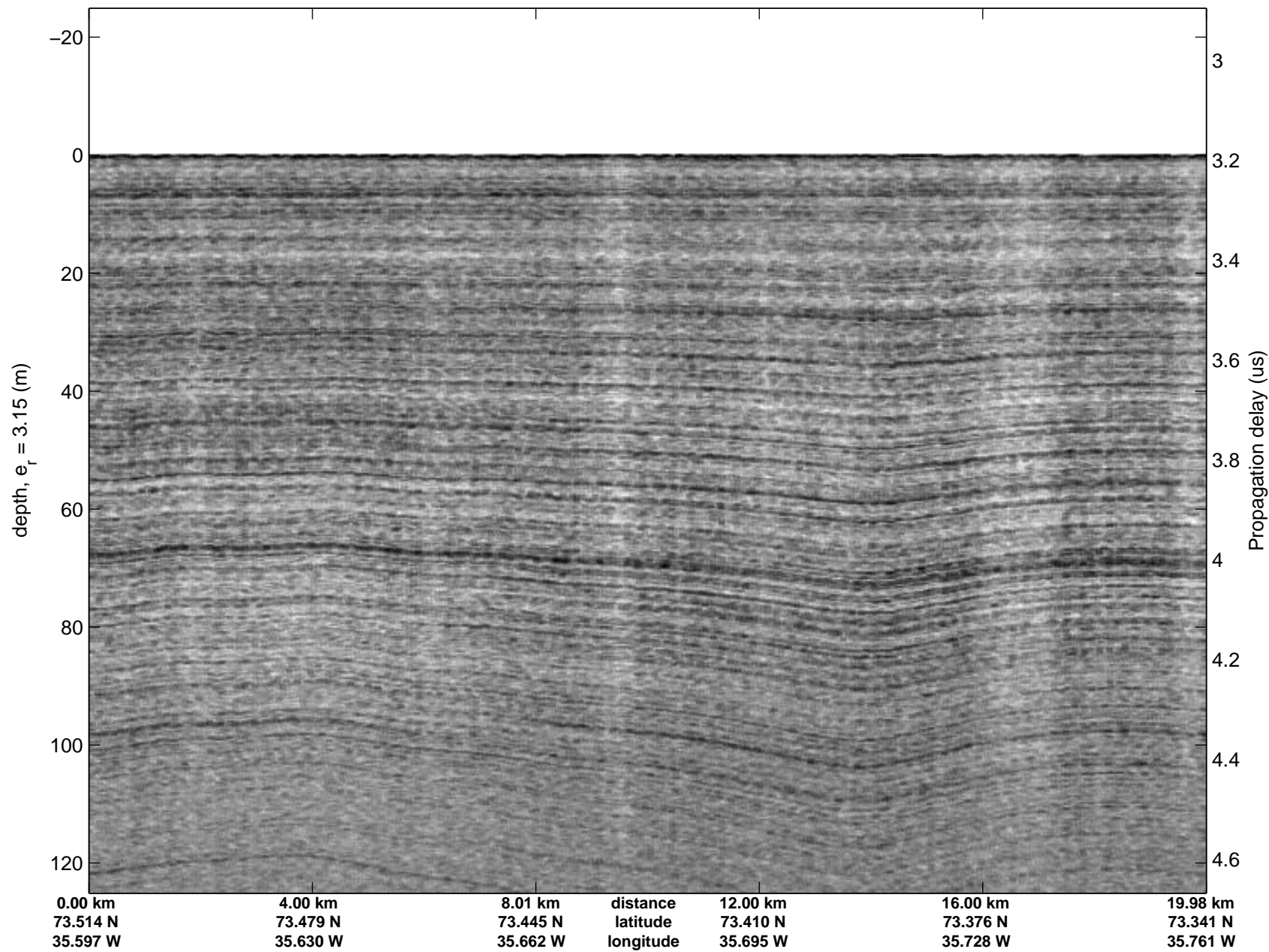


accum2 2014_Greenland_P3: "Northeast Grid 06" 20140515_02_078: 14:25:53.8 to 14:28:27.4 GPS

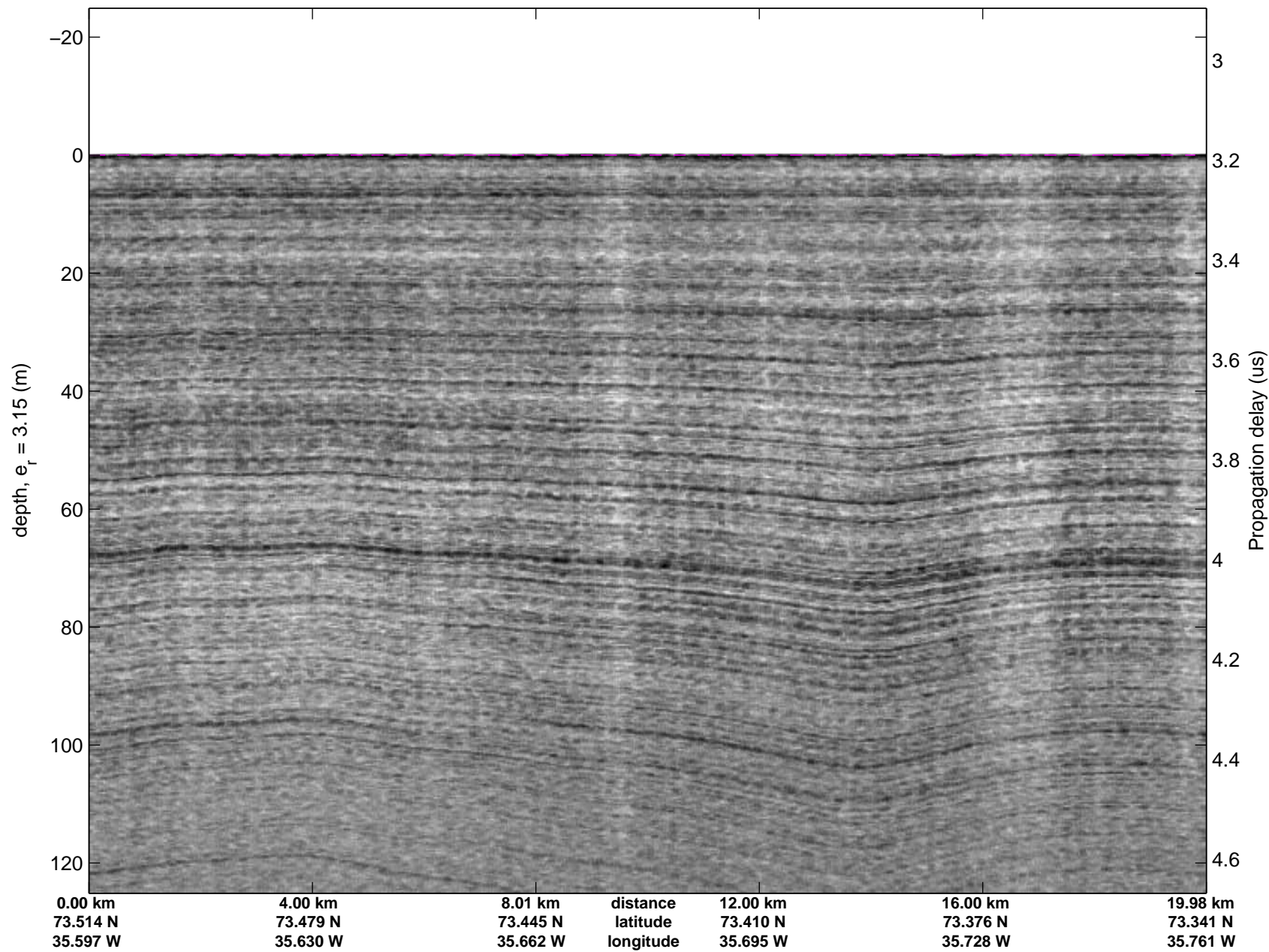



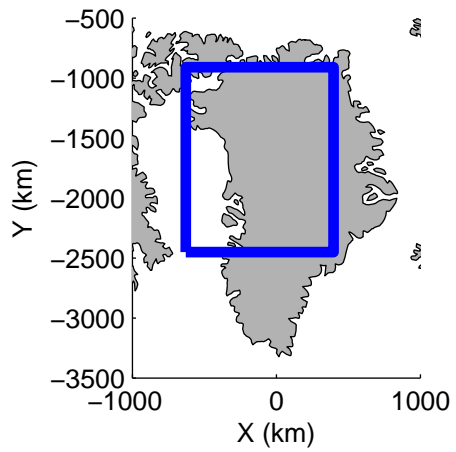


accum2 2014_Greenland_P3: "Northeast Grid 06" 20140515_02_079: 14:28:27.6 to 14:31:00.2 GPS

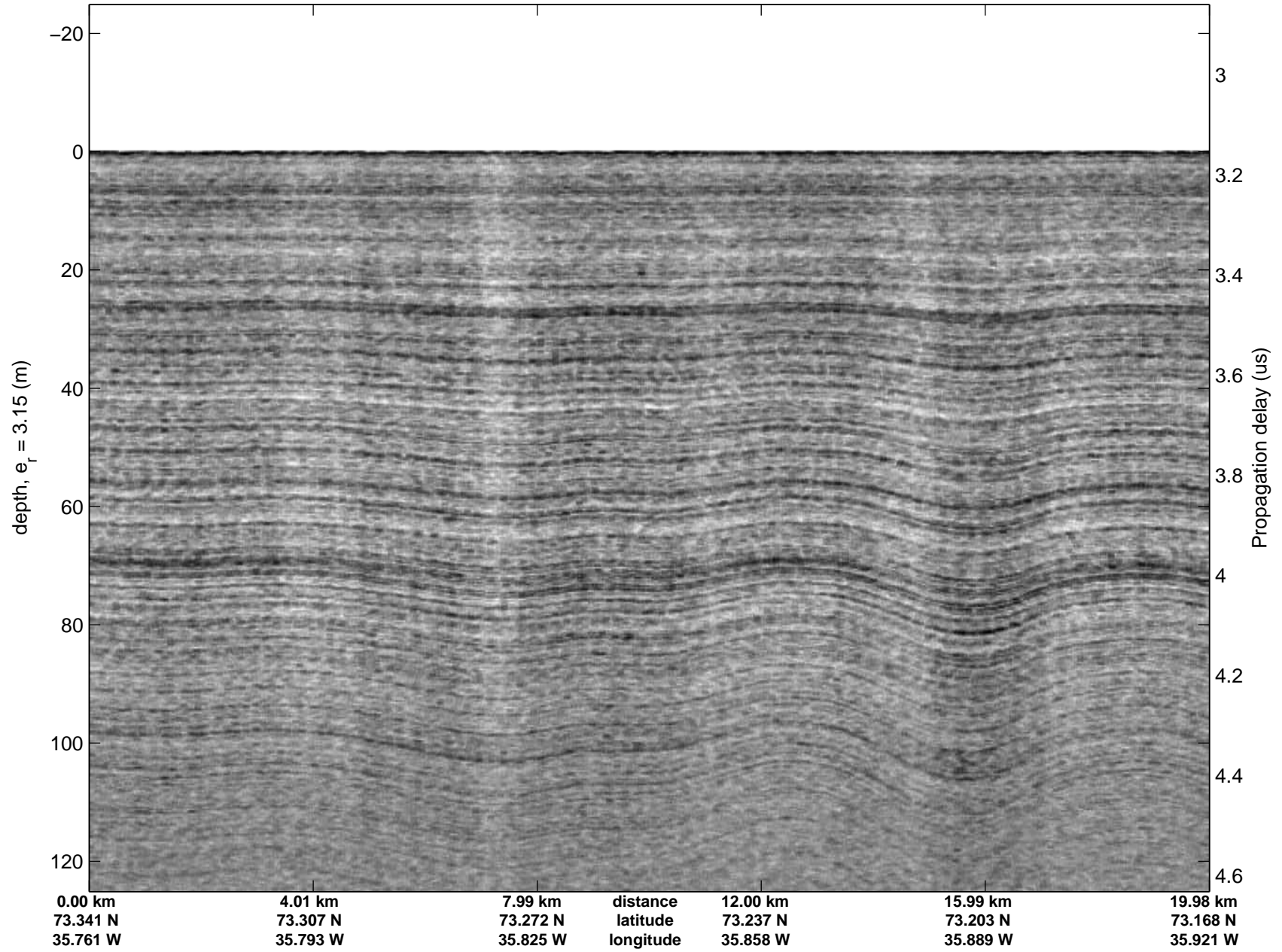


accum2 2014_Greenland_P3: "Northeast Grid 06" 20140515_02_079: 14:28:27.6 to 14:31:00.2 GPS

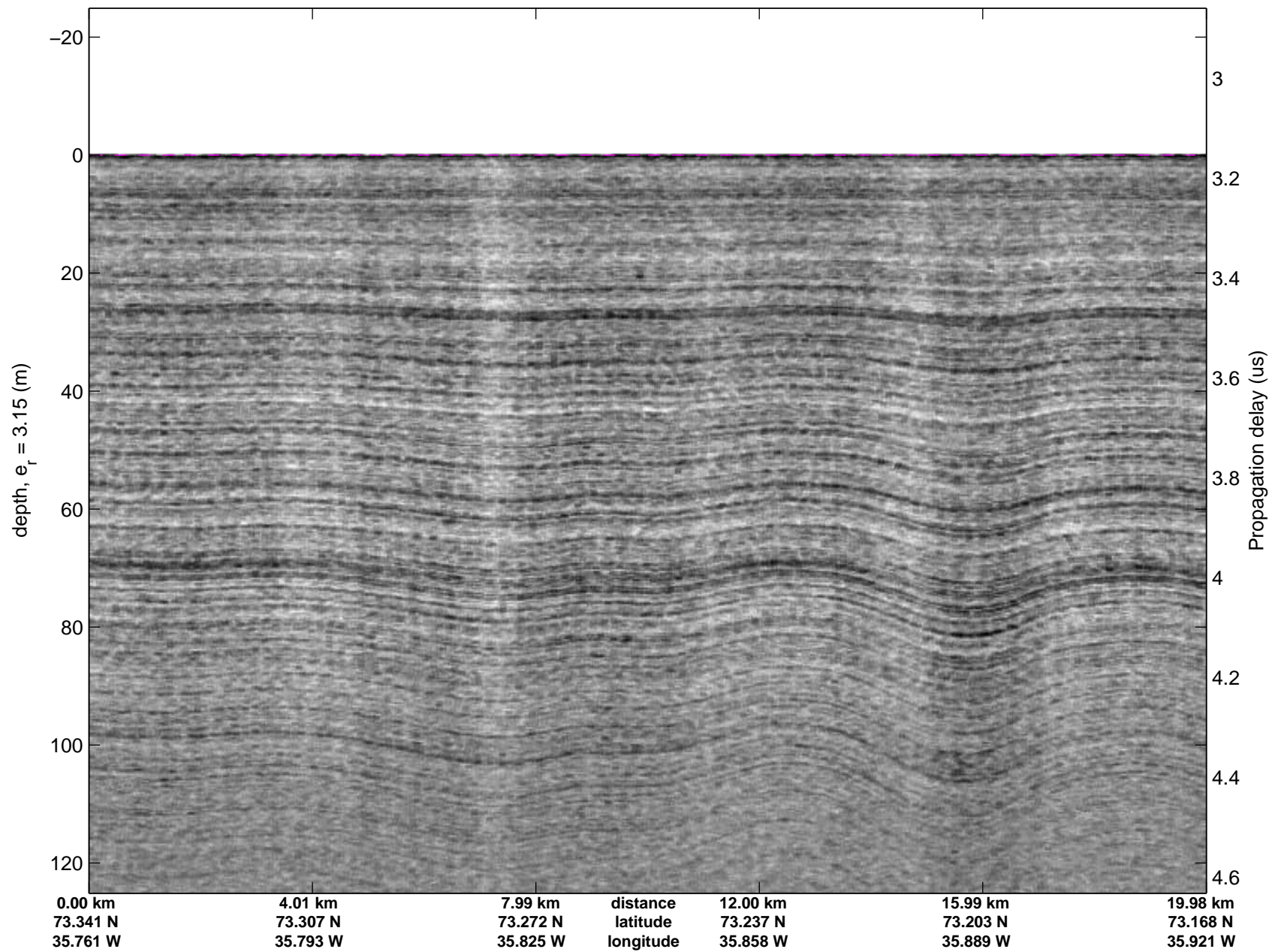


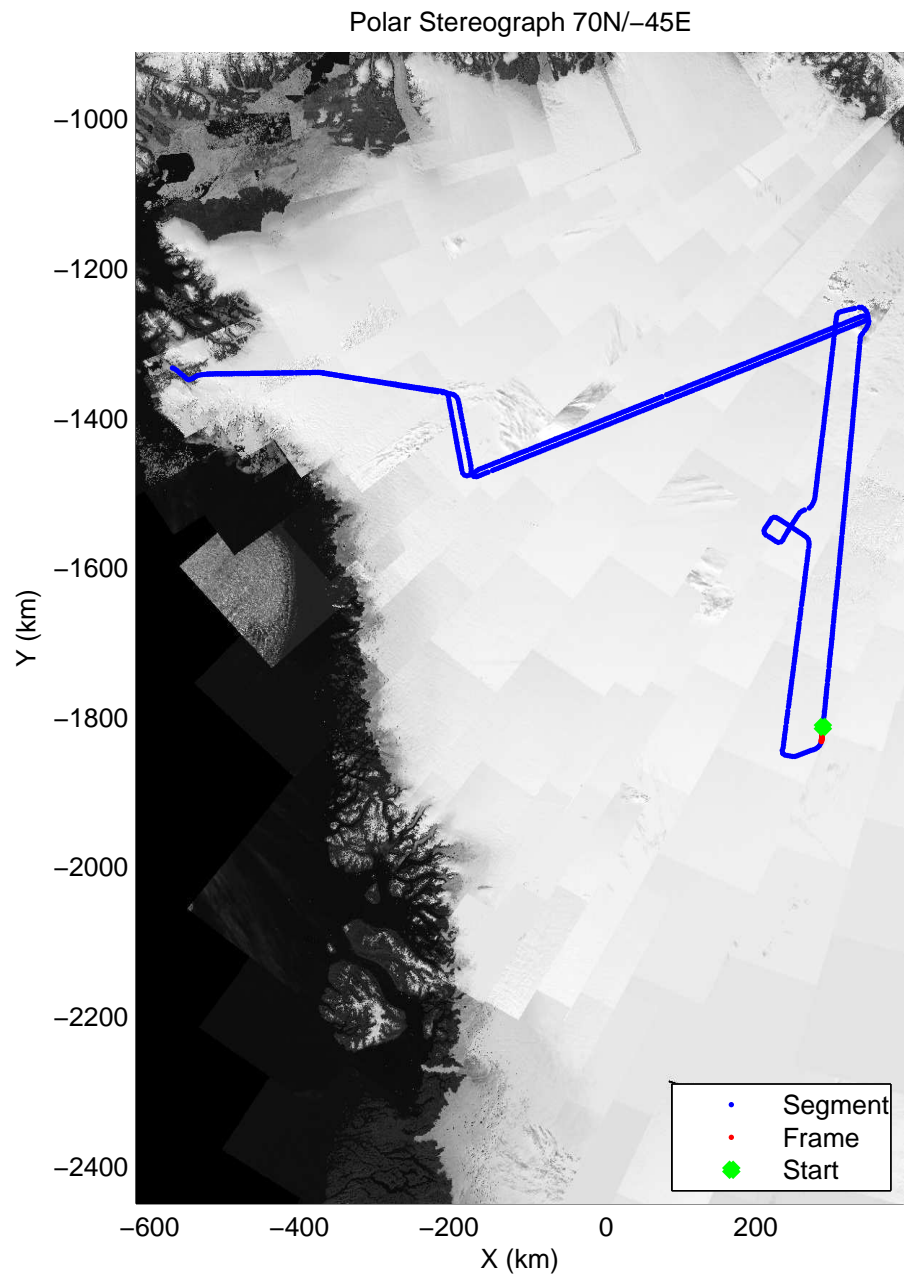
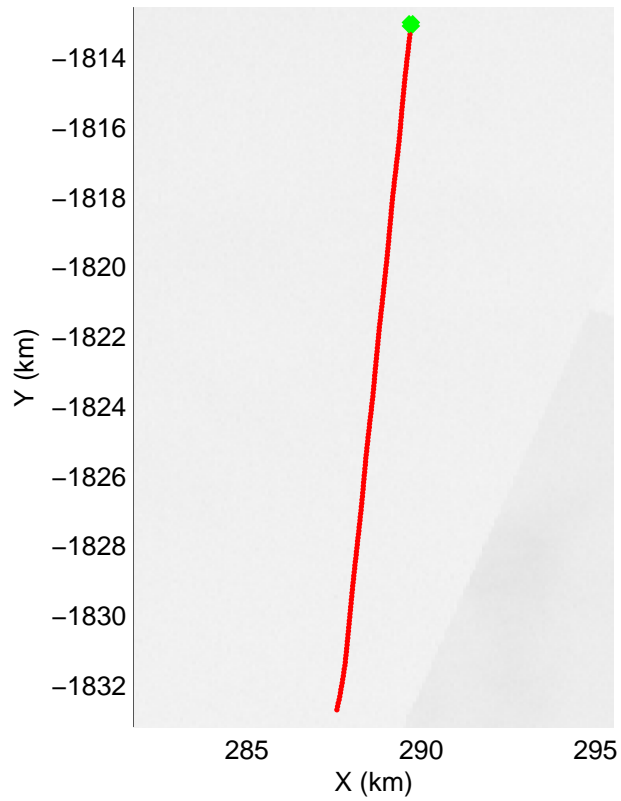


accum2 2014_Greenland_P3: "Northeast Grid 06" 20140515_02_080: 14:31:00.4 to 14:33:32.6 GPS

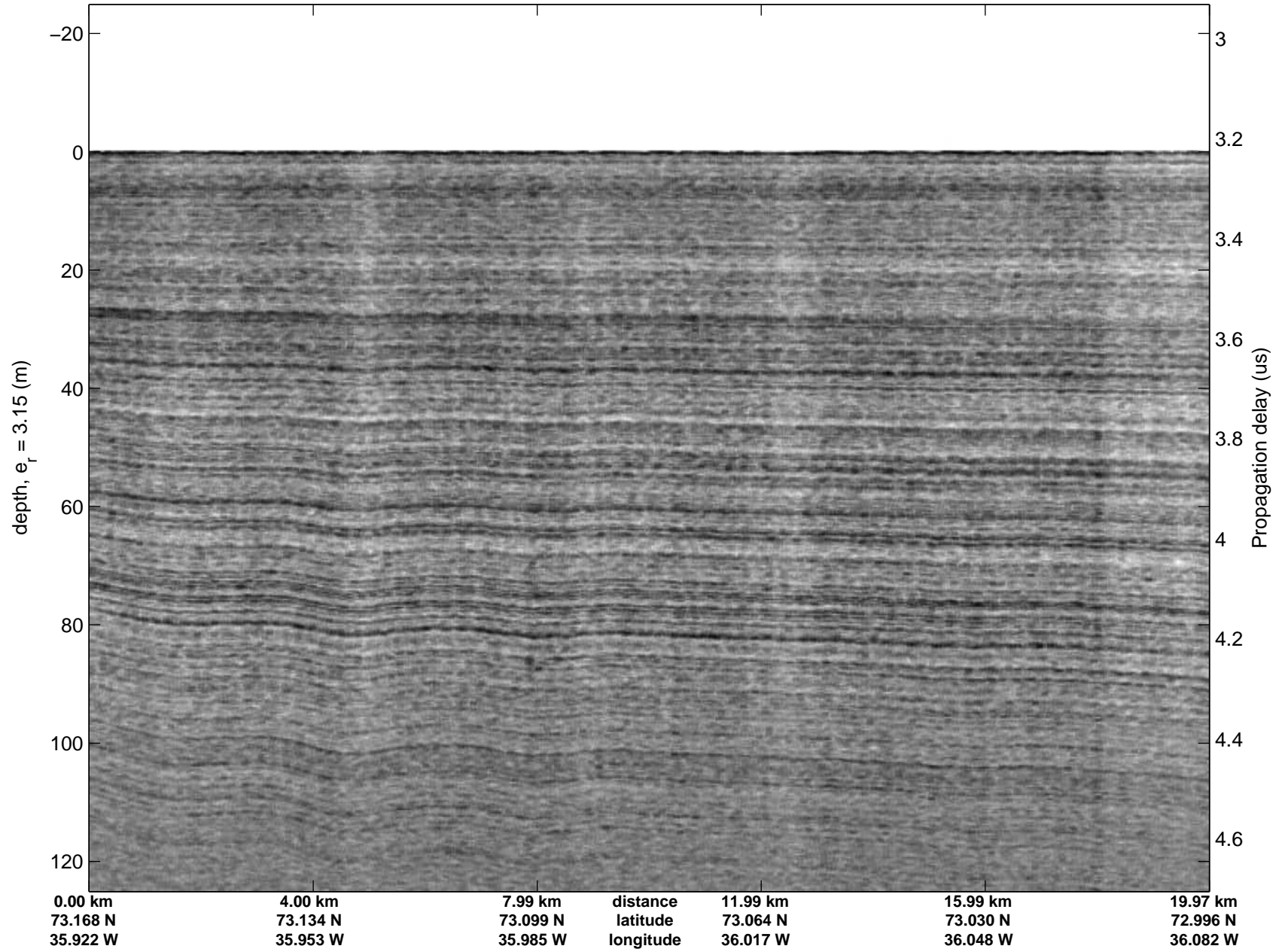


accum2 2014_Greenland_P3: "Northeast Grid 06" 20140515_02_080: 14:31:00.4 to 14:33:32.6 GPS

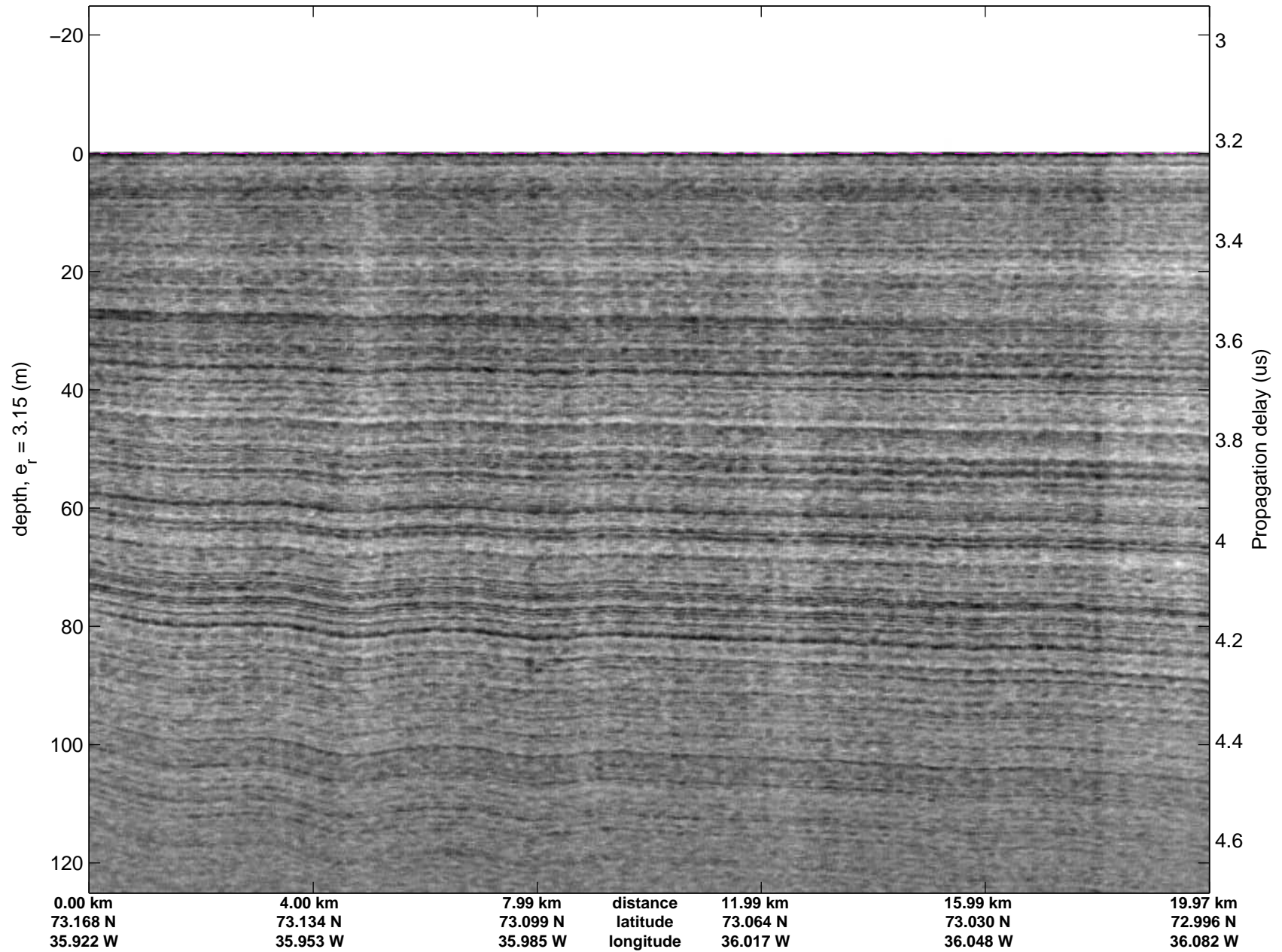



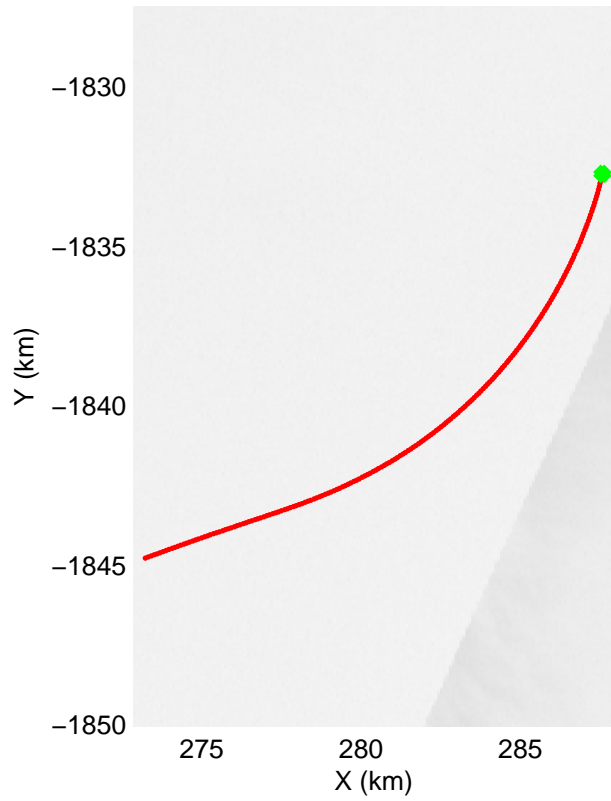
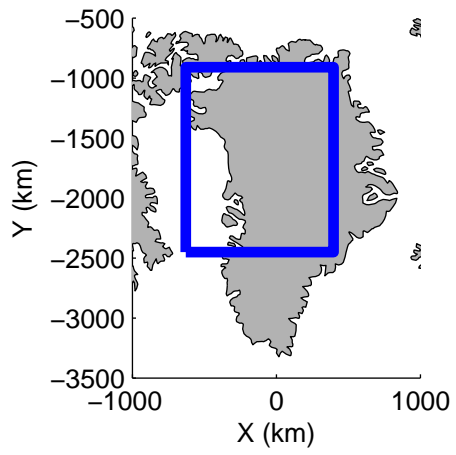


accum2 2014_Greenland_P3: "Northeast Grid 06" 20140515_02_081: 14:33:32.7 to 14:36:05.6 GPS

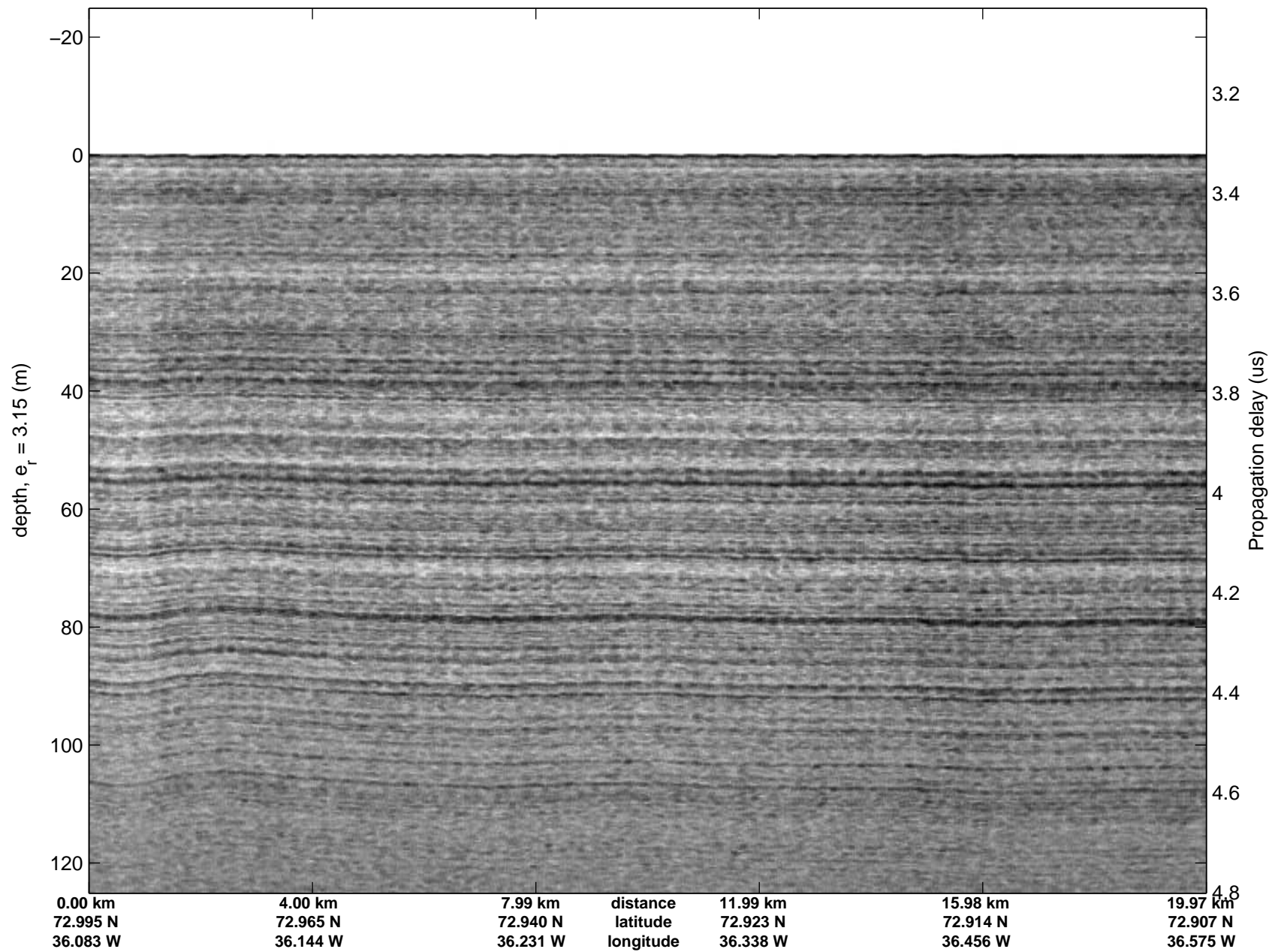


accum2 2014_Greenland_P3: "Northeast Grid 06" 20140515_02_081: 14:33:32.7 to 14:36:05.6 GPS

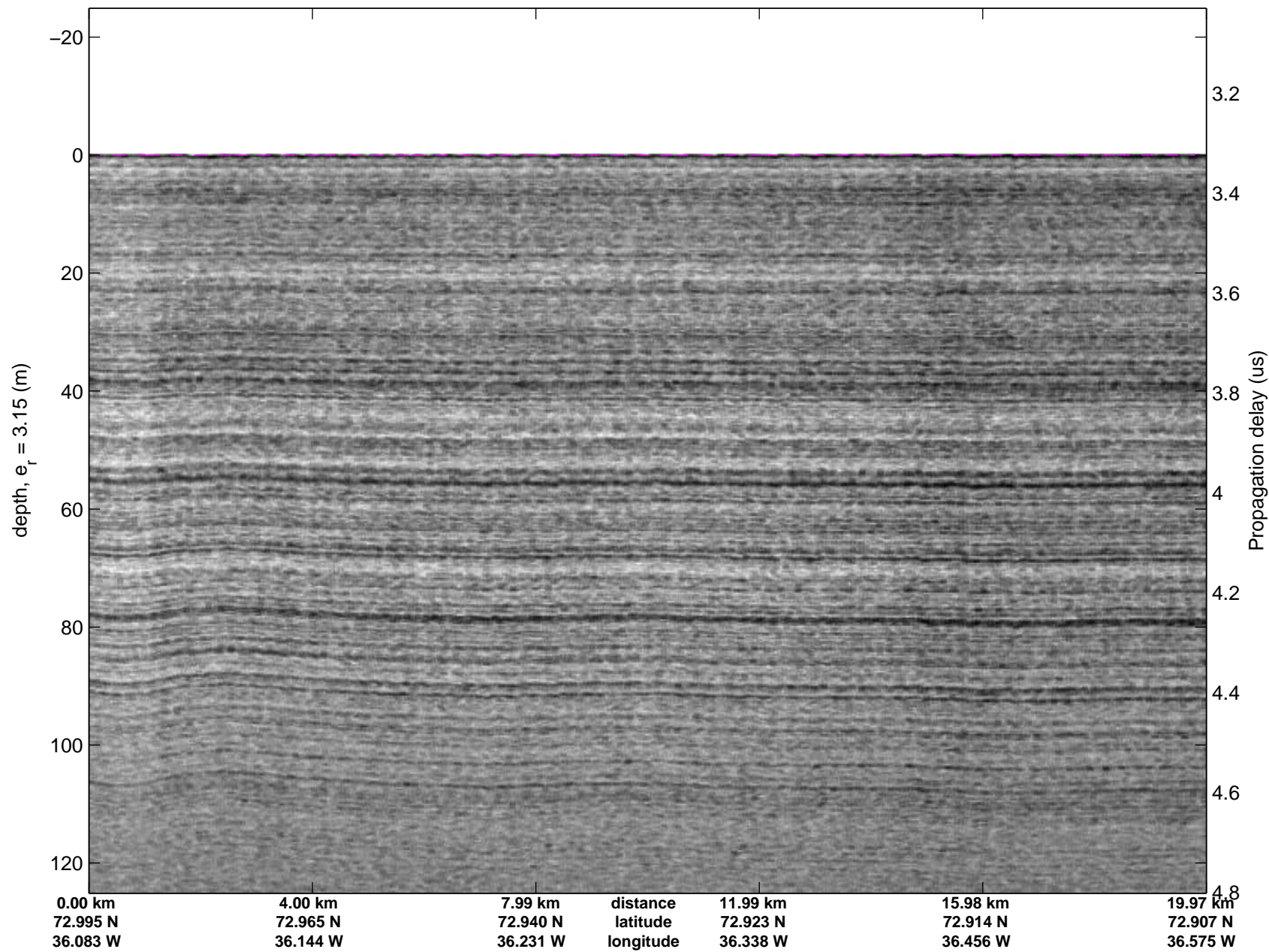


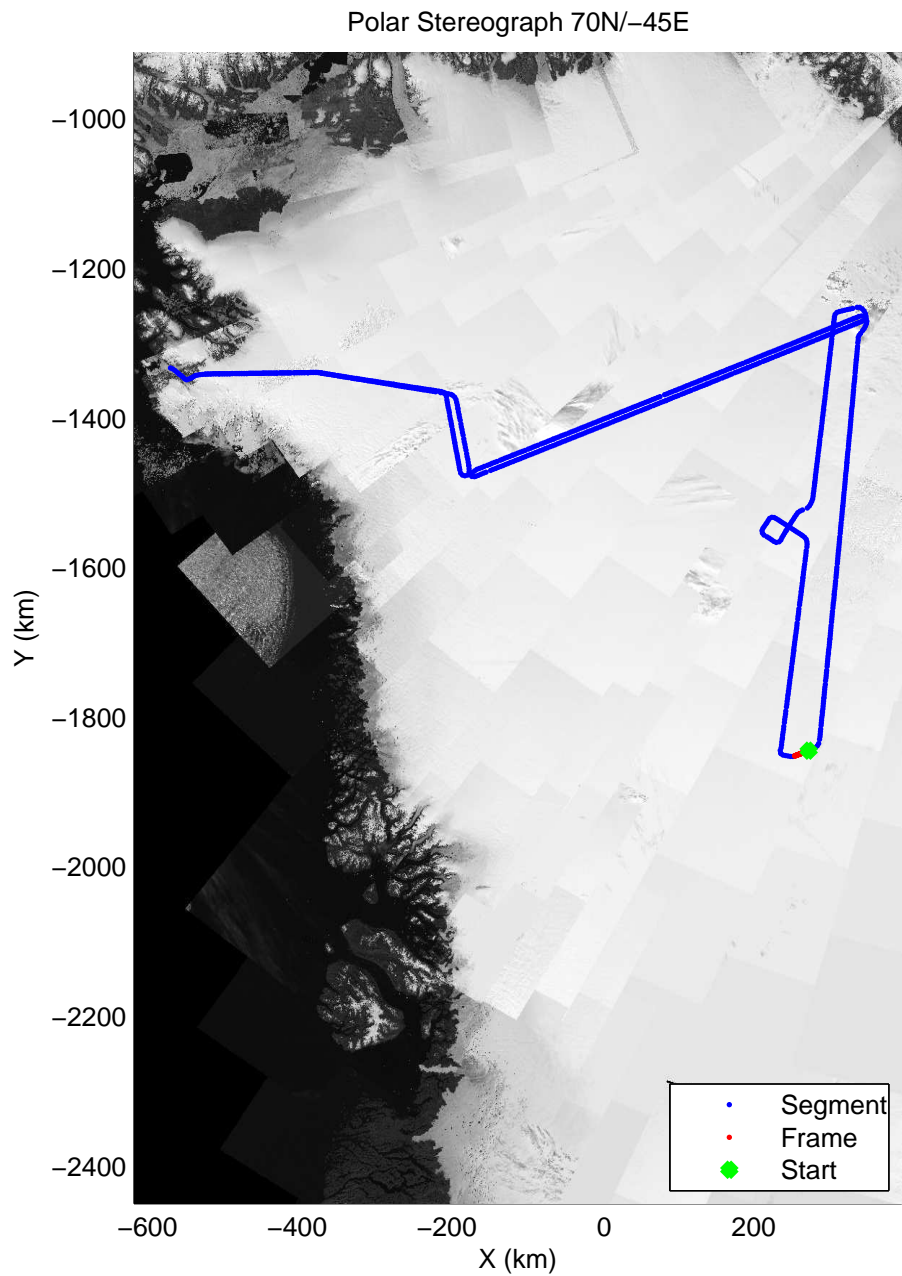
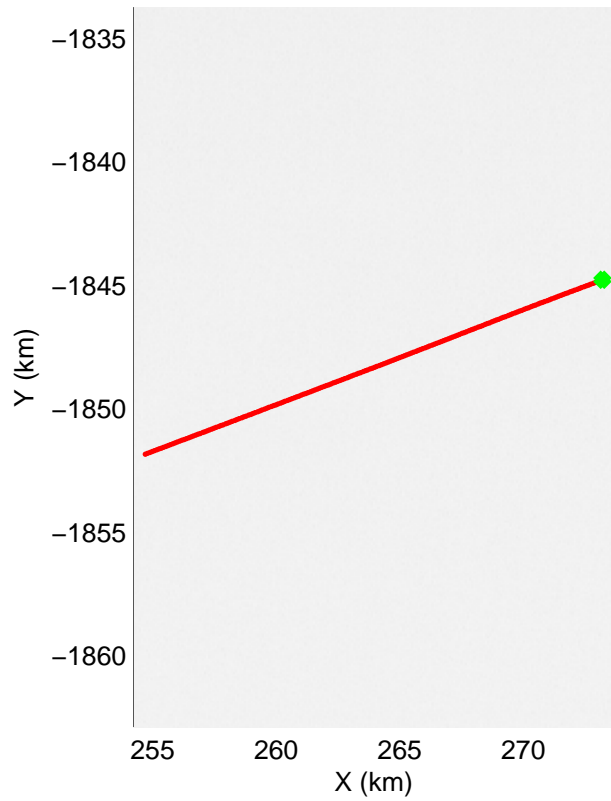
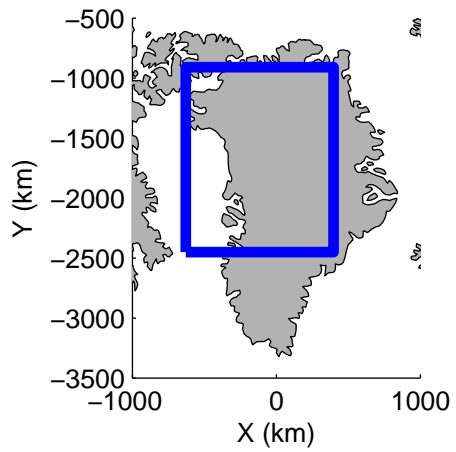


accum2 2014_Greenland_P3: "Northeast Grid 06" 20140515_02_082: 14:36:05.8 to 14:38:46.1 GPS

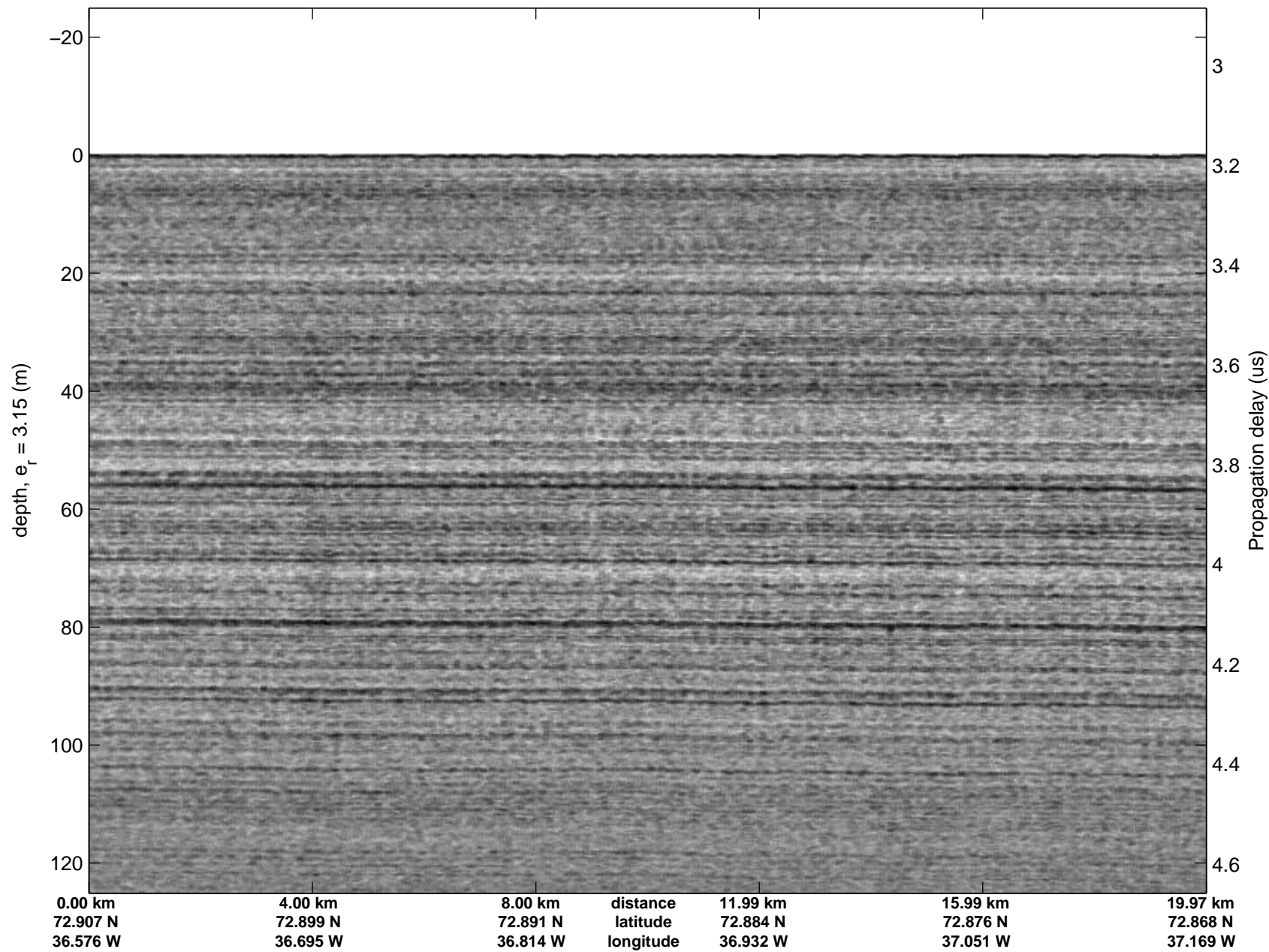


accum2 2014_Greenland_P3: "Northeast Grid 06" 20140515_02_082: 14:36:05.8 to 14:38:46.1 GPS

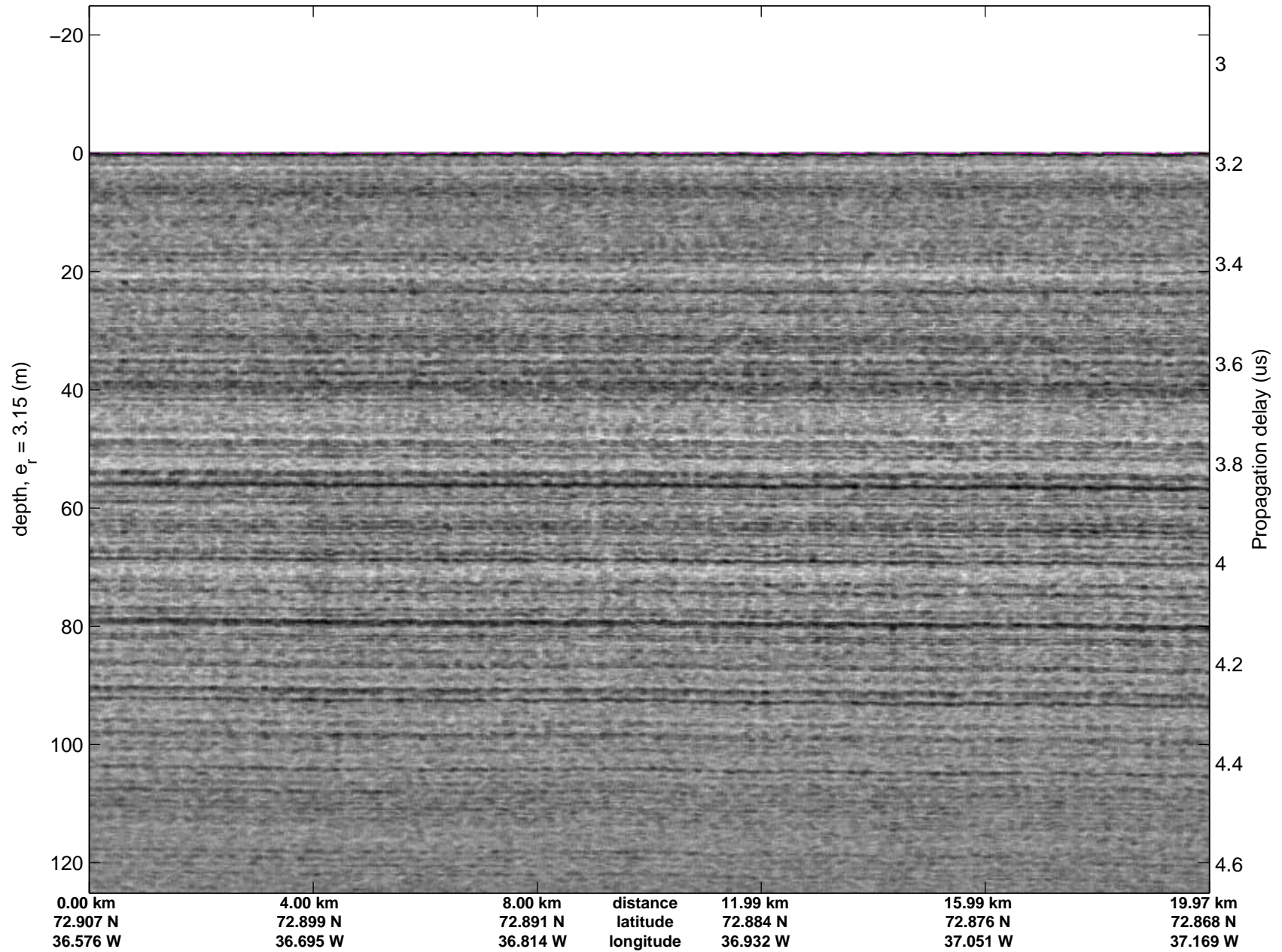


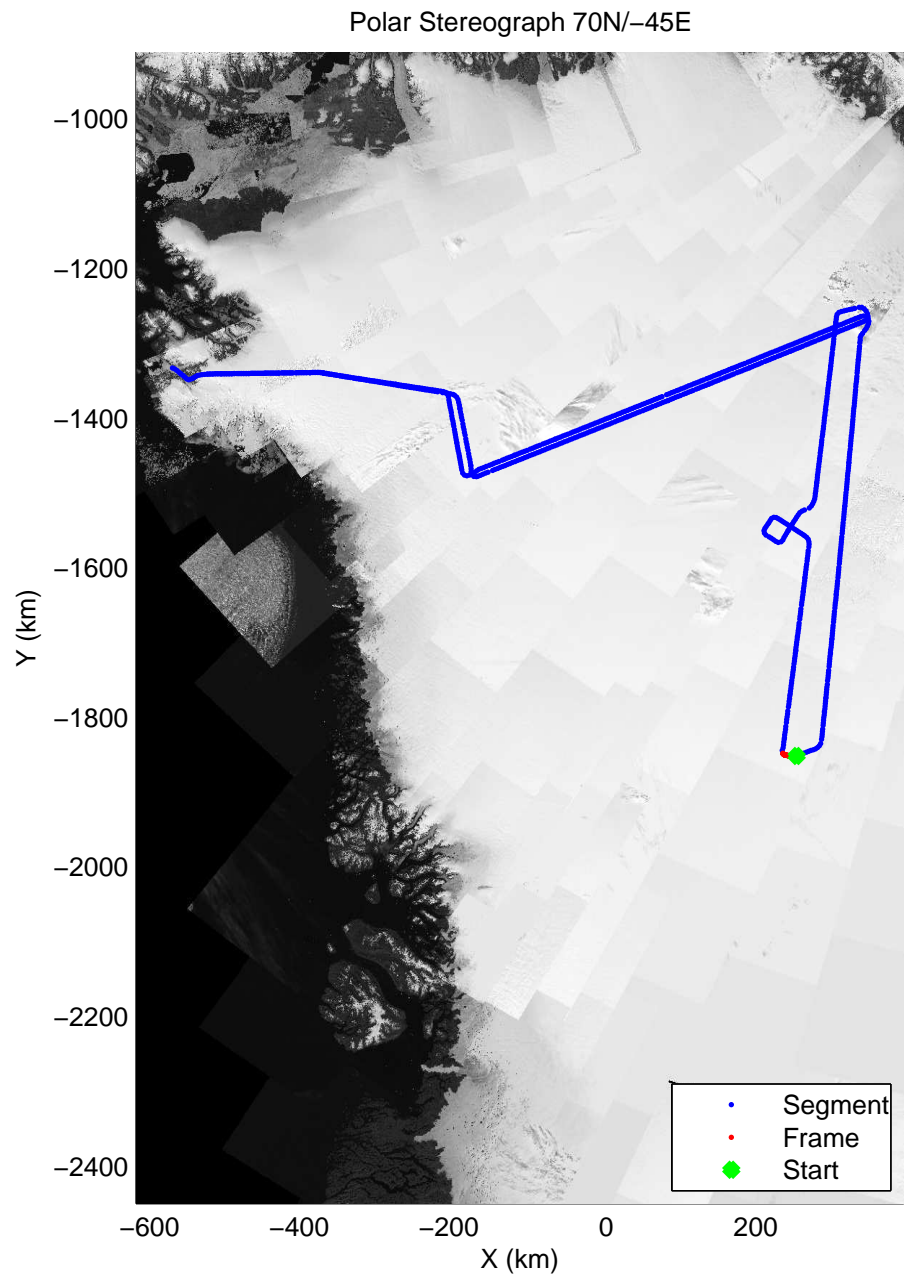
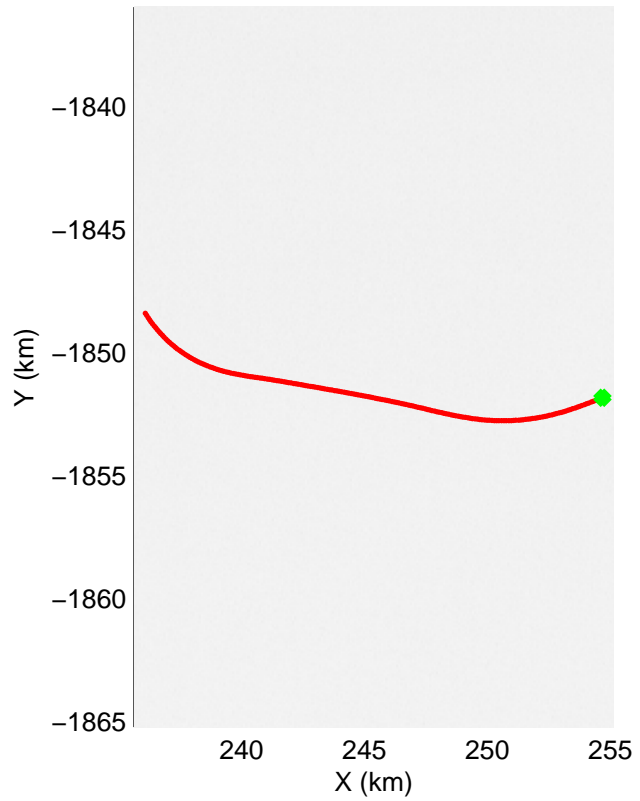
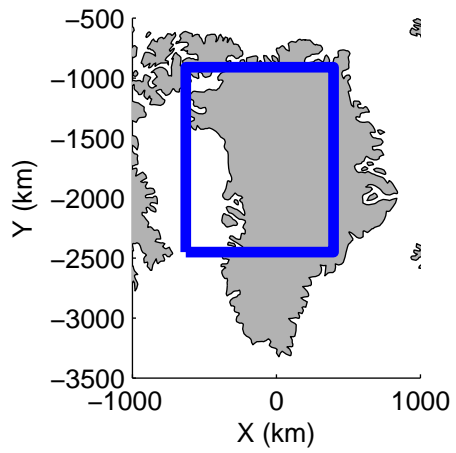


accum2 2014_Greenland_P3: "Northeast Grid 06" 20140515_02_083: 14:38:46.3 to 14:41:26.8 GPS




accum2 2014_Greenland_P3: "Northeast Grid 06" 20140515_02_083: 14:38:46.3 to 14:41:26.8 GPS




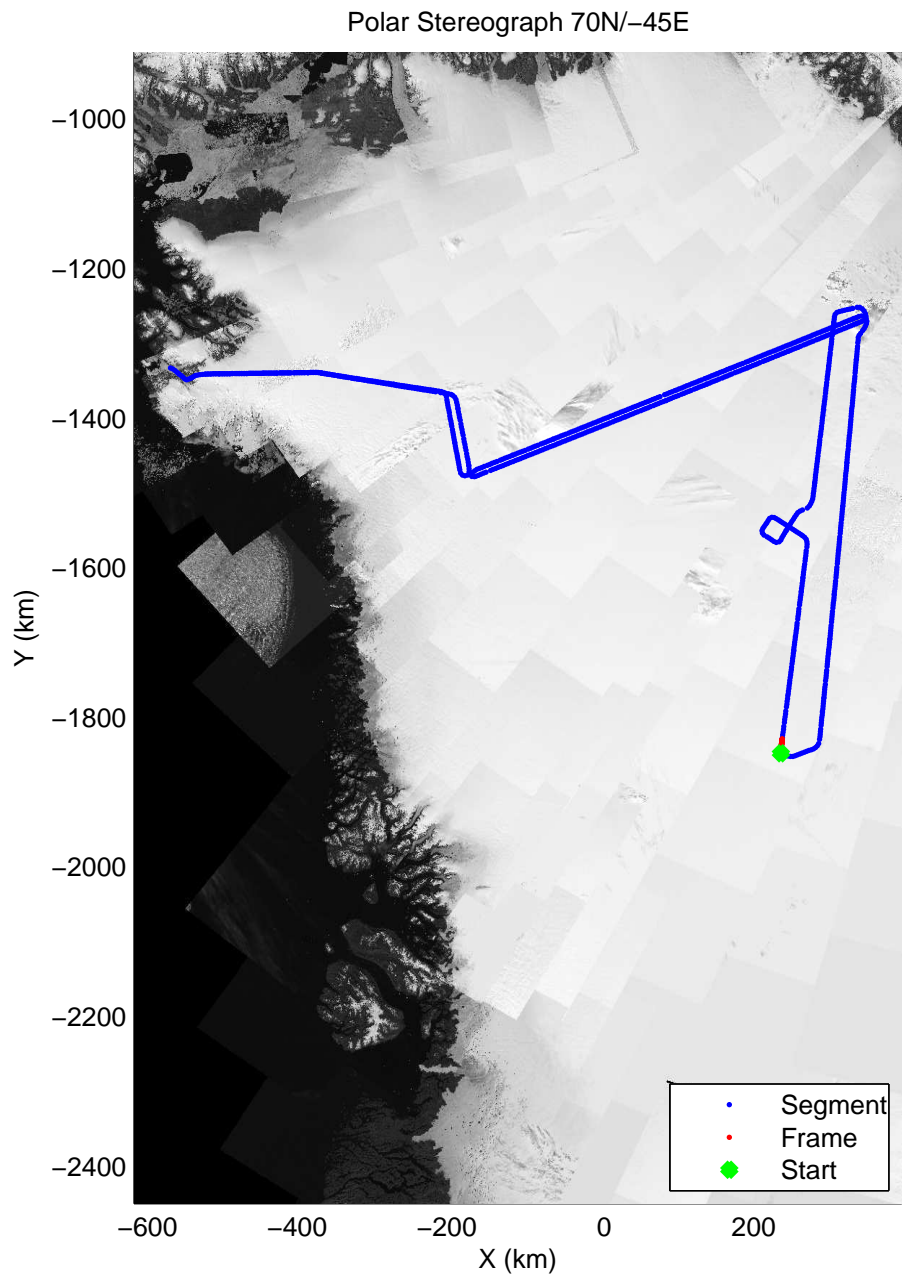
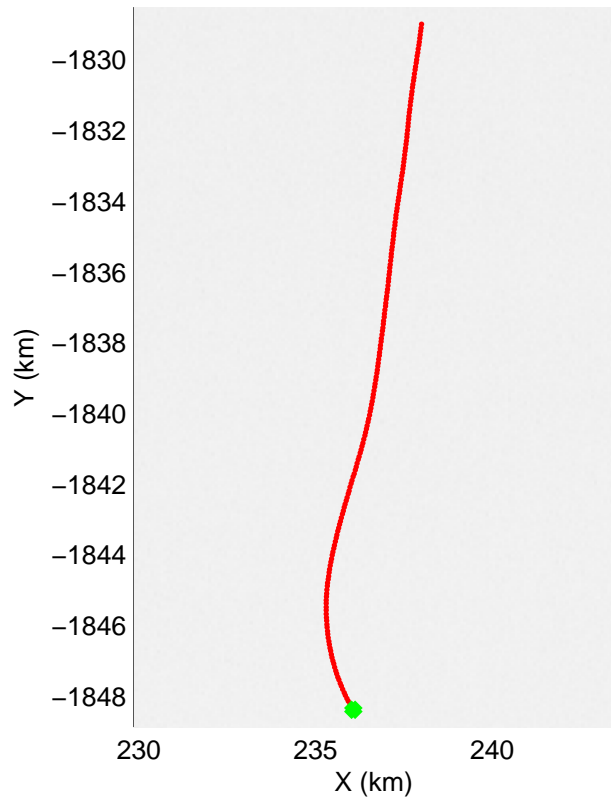
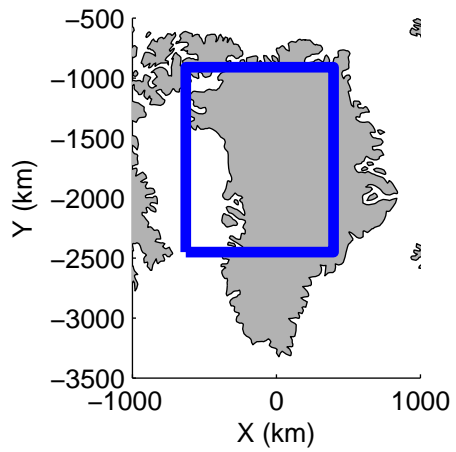


accum2 2014_Greenland_P3: "Northeast Grid 06" 20140515_02_084: 14:41:27.0 to 14:44:07.2 GPS




accum2 2014_Greenland_P3: "Northeast Grid 06" 20140515_02_084: 14:41:27.0 to 14:44:07.2 GPS




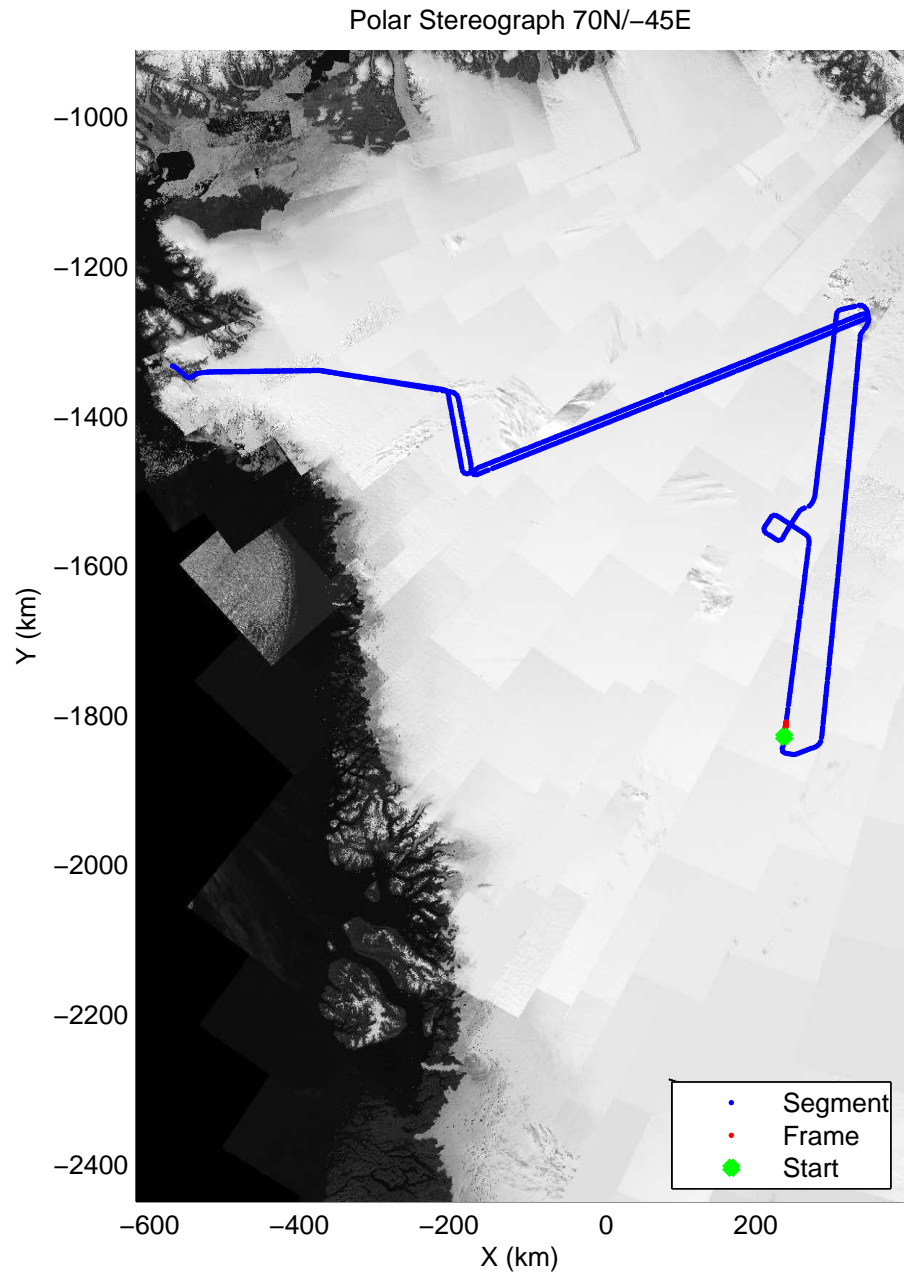
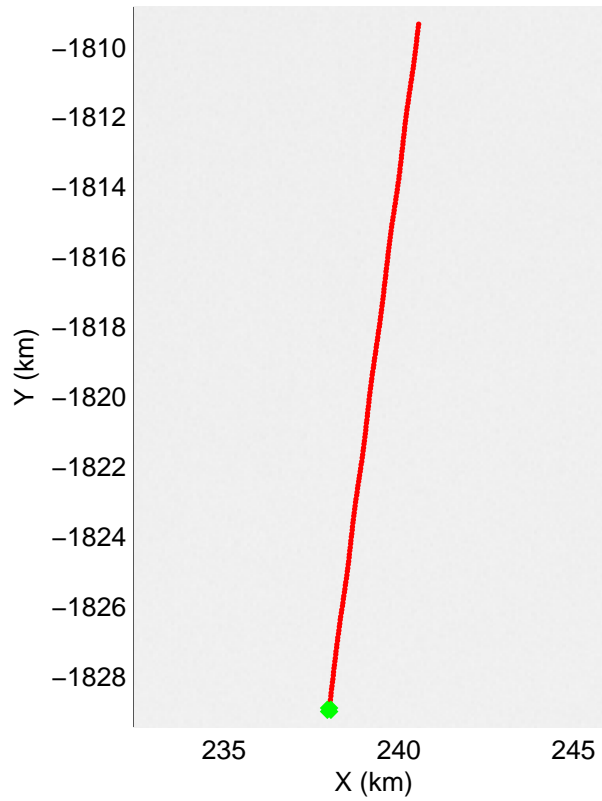


accum2 2014_Greenland_P3: "Northeast Grid 06" 20140515_02_085: 14:44:07.4 to 14:46:29.2 GPS

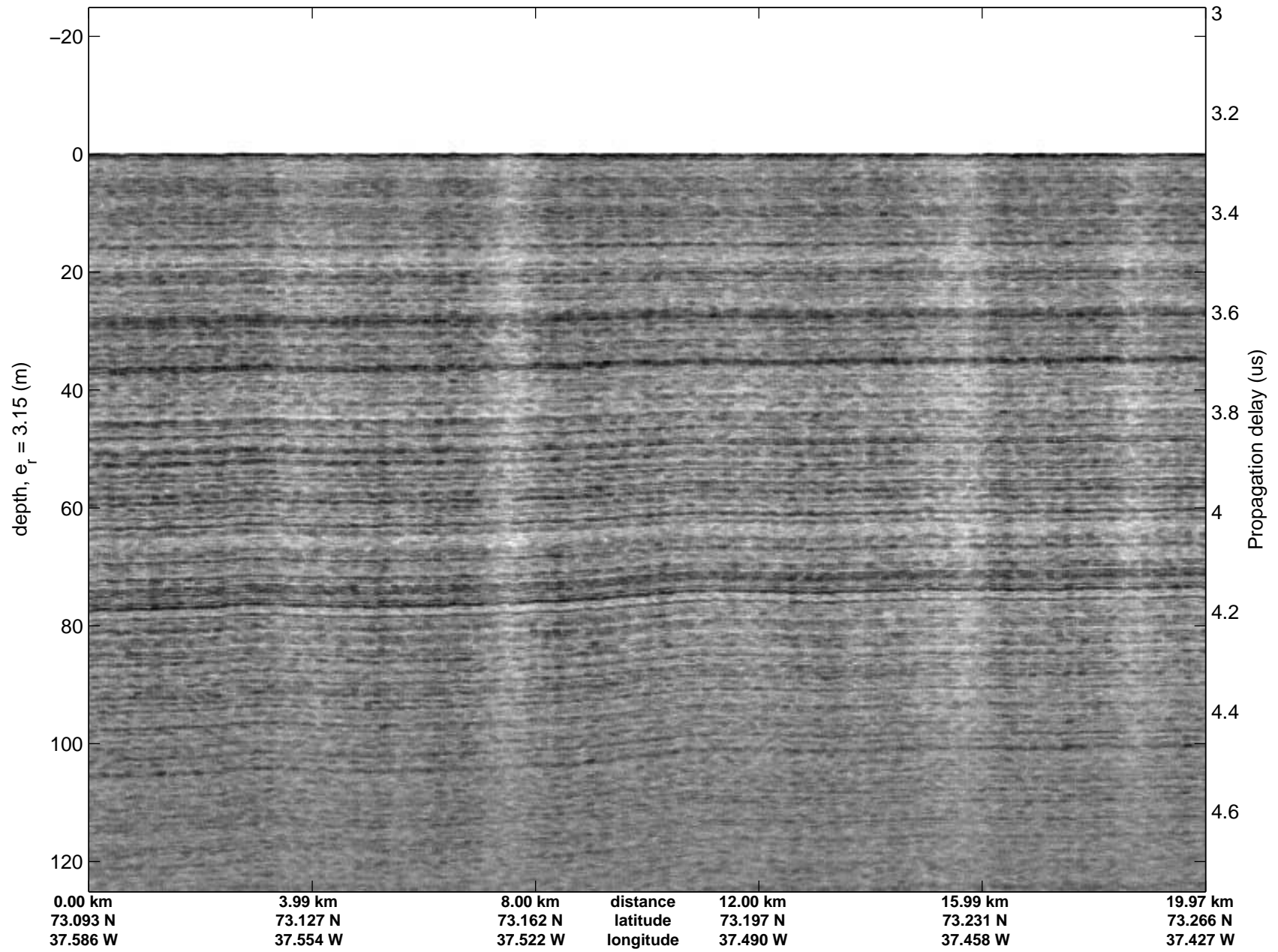


accum2 2014_Greenland_P3: "Northeast Grid 06" 20140515_02_085: 14:44:07.4 to 14:46:29.2 GPS

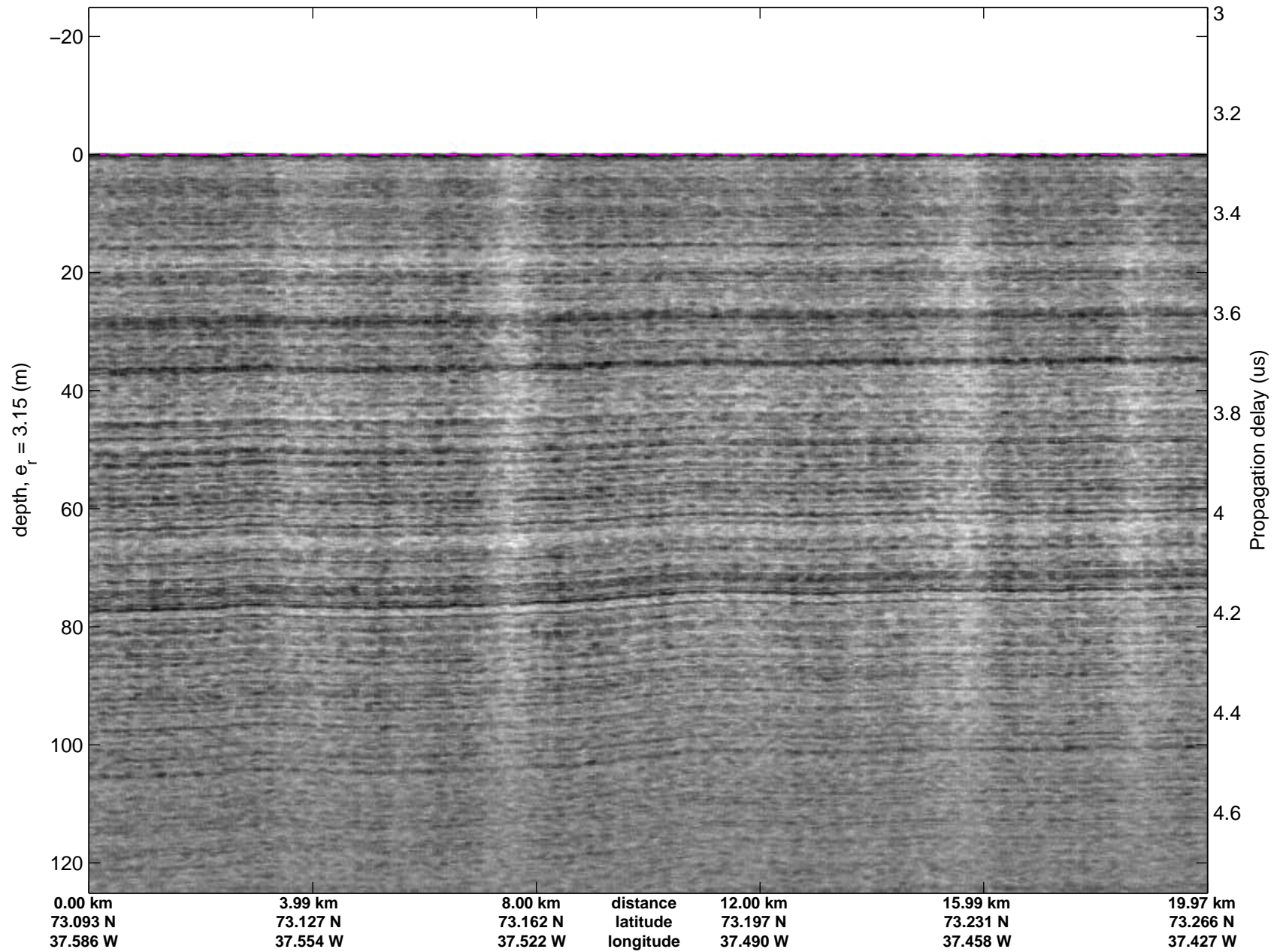


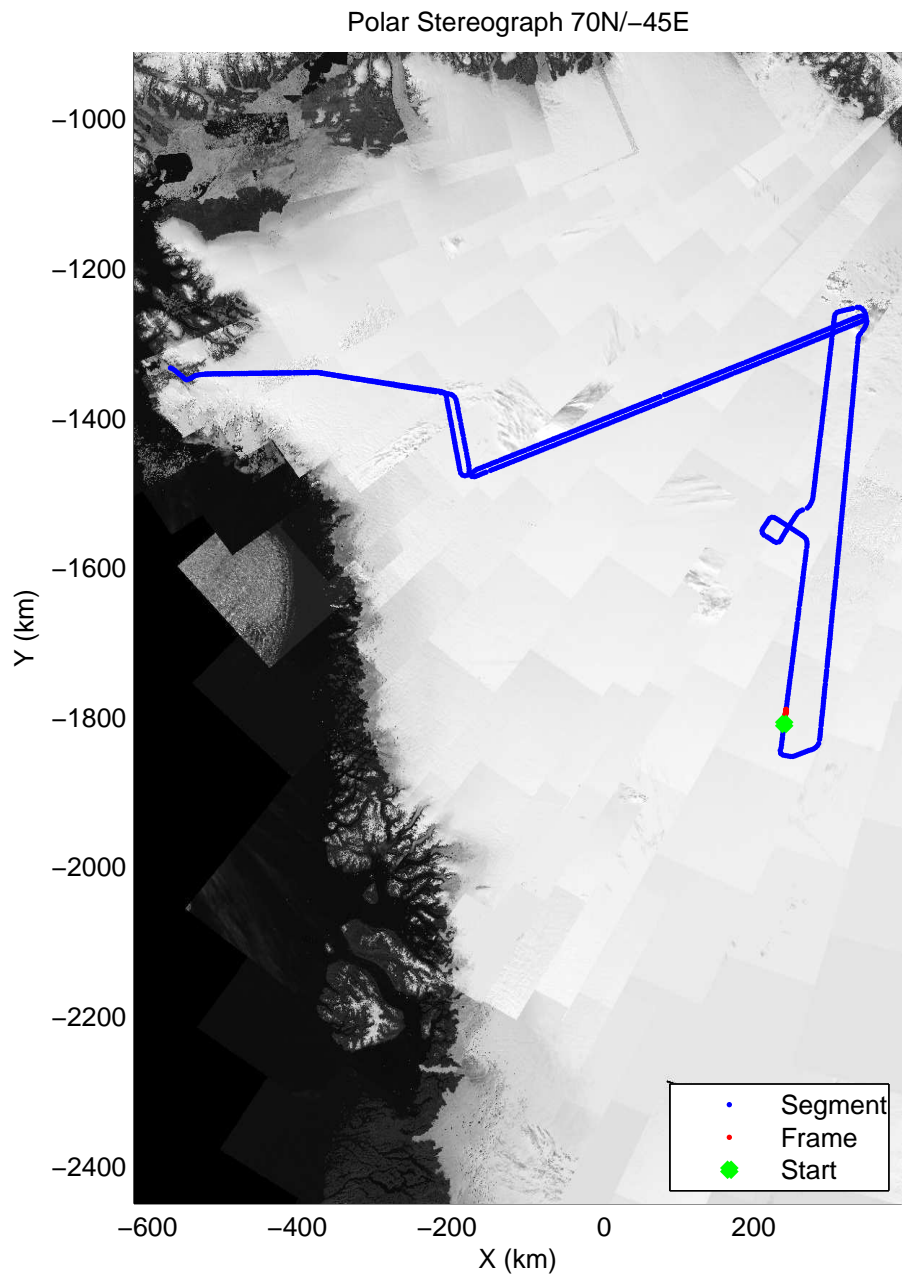
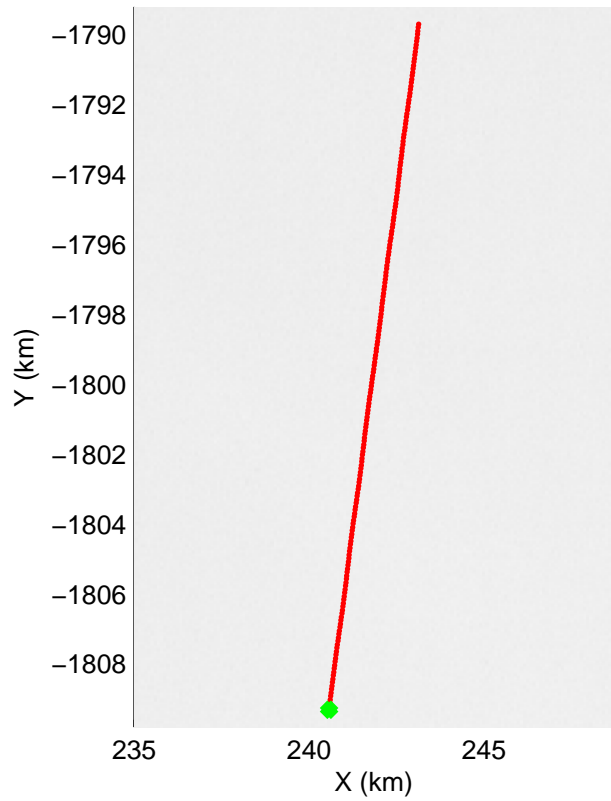
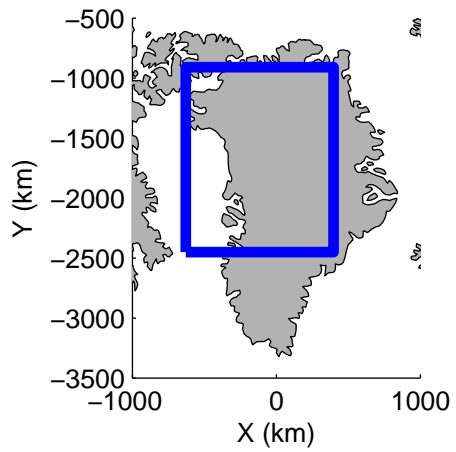


accum2 2014_Greenland_P3: "Northeast Grid 06" 20140515_02_086: 14:46:29.5 to 14:48:49.4 GPS

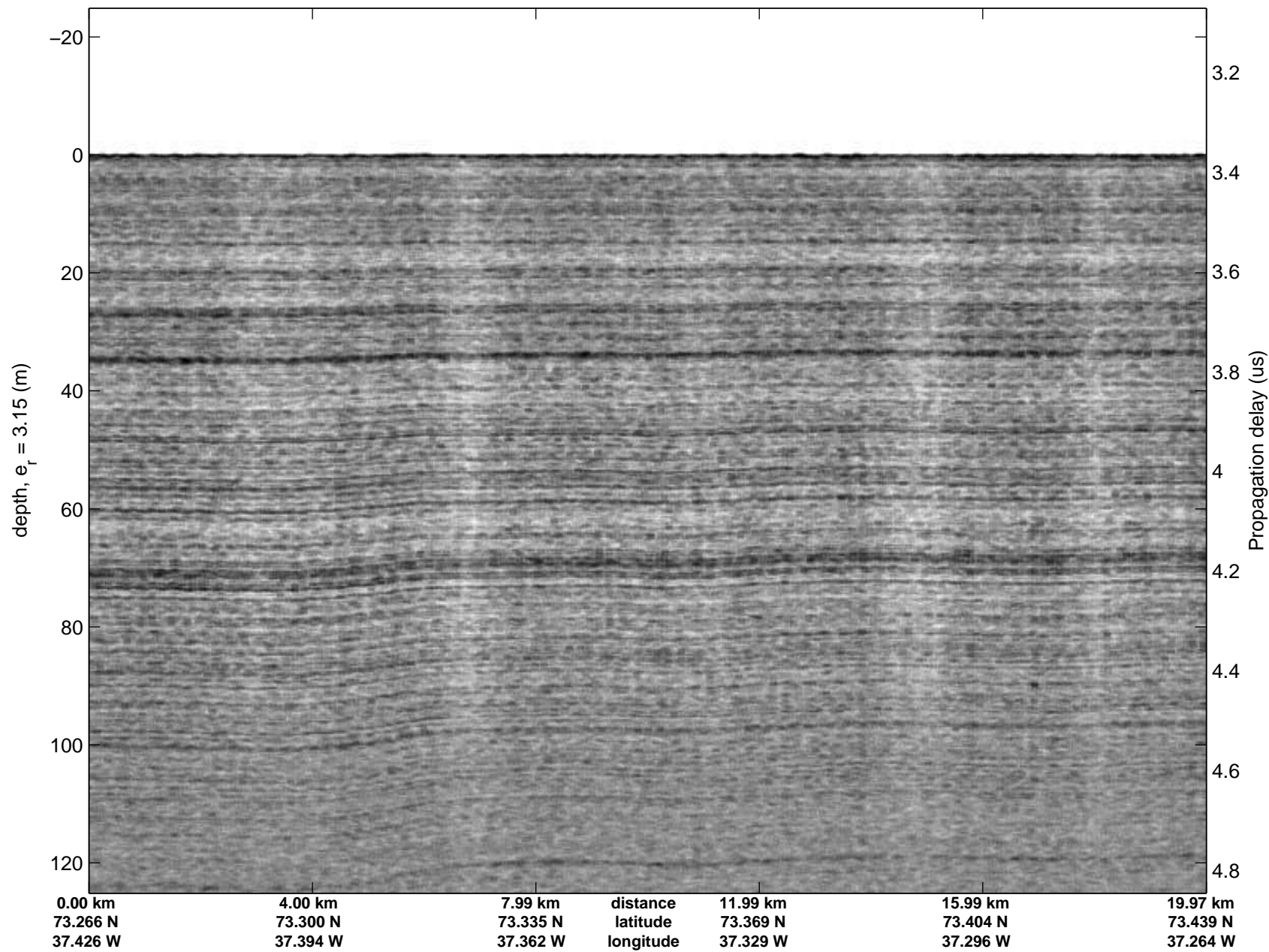


accum2 2014_Greenland_P3: "Northeast Grid 06" 20140515_02_086: 14:46:29.5 to 14:48:49.4 GPS

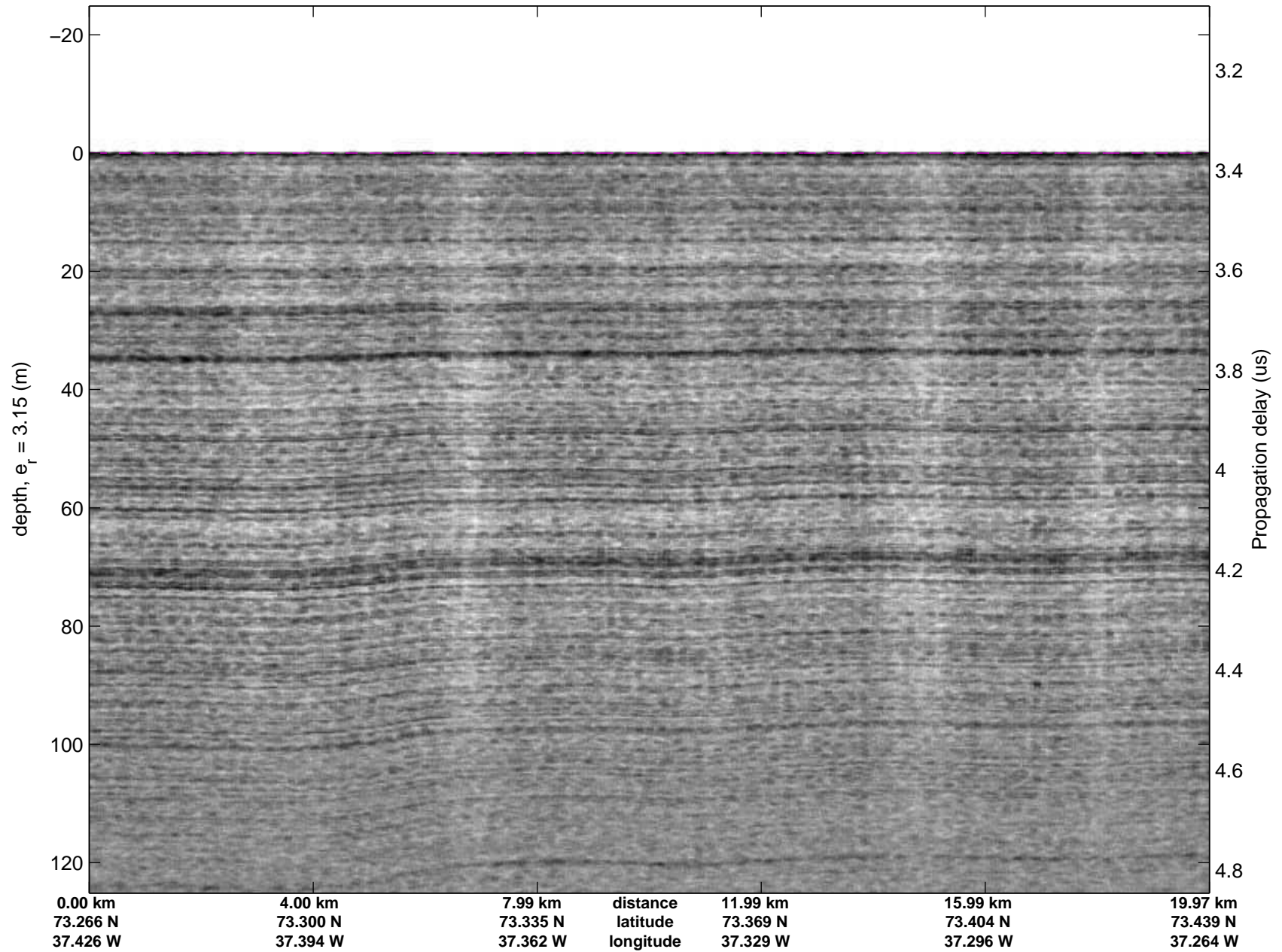


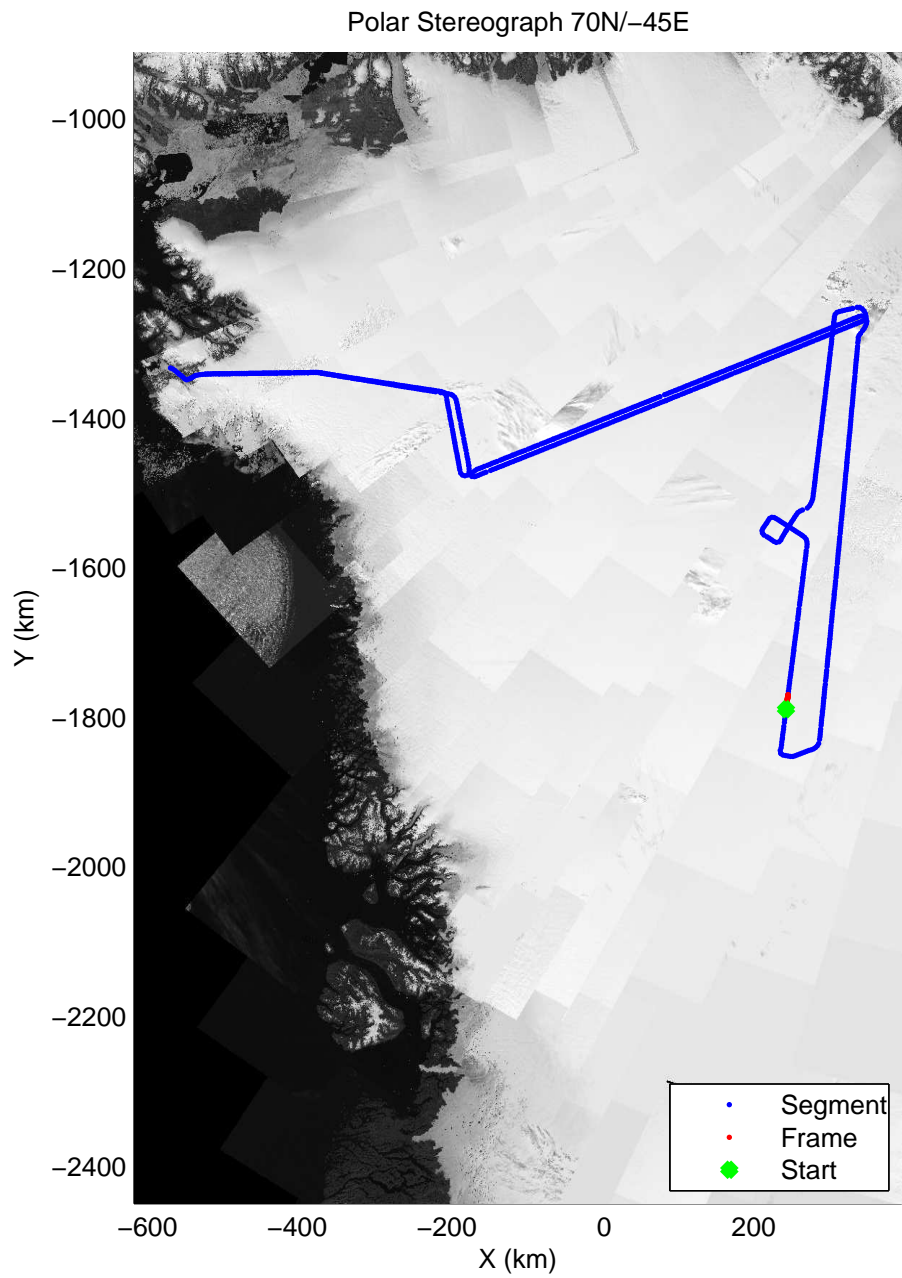
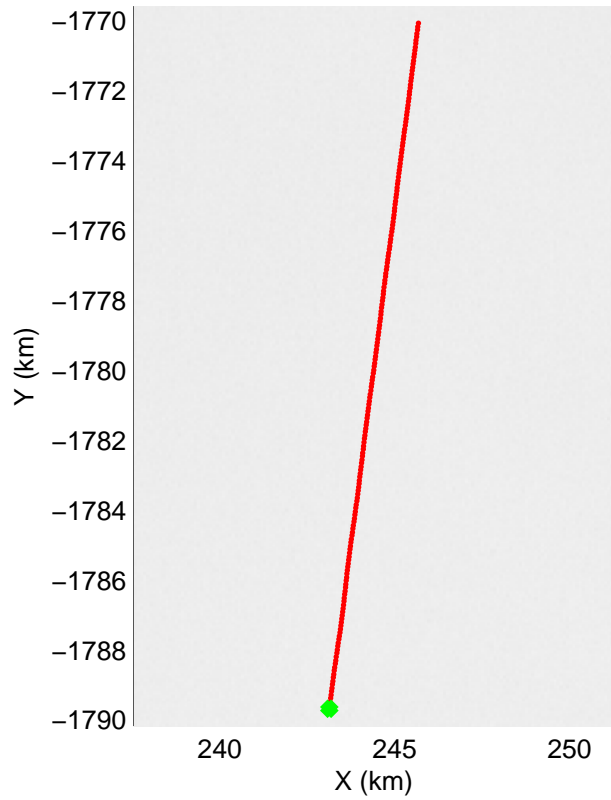
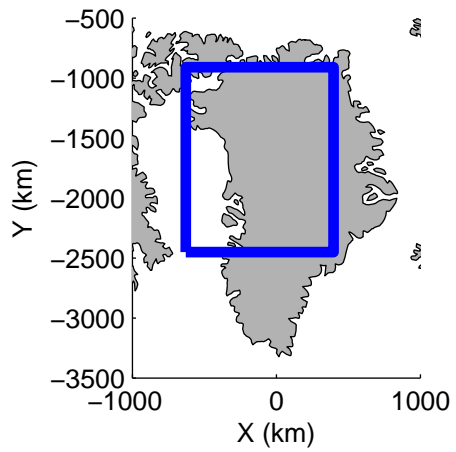


accum2 2014_Greenland_P3: "Northeast Grid 06" 20140515_02_087: 14:48:49.6 to 14:51:09.6 GPS

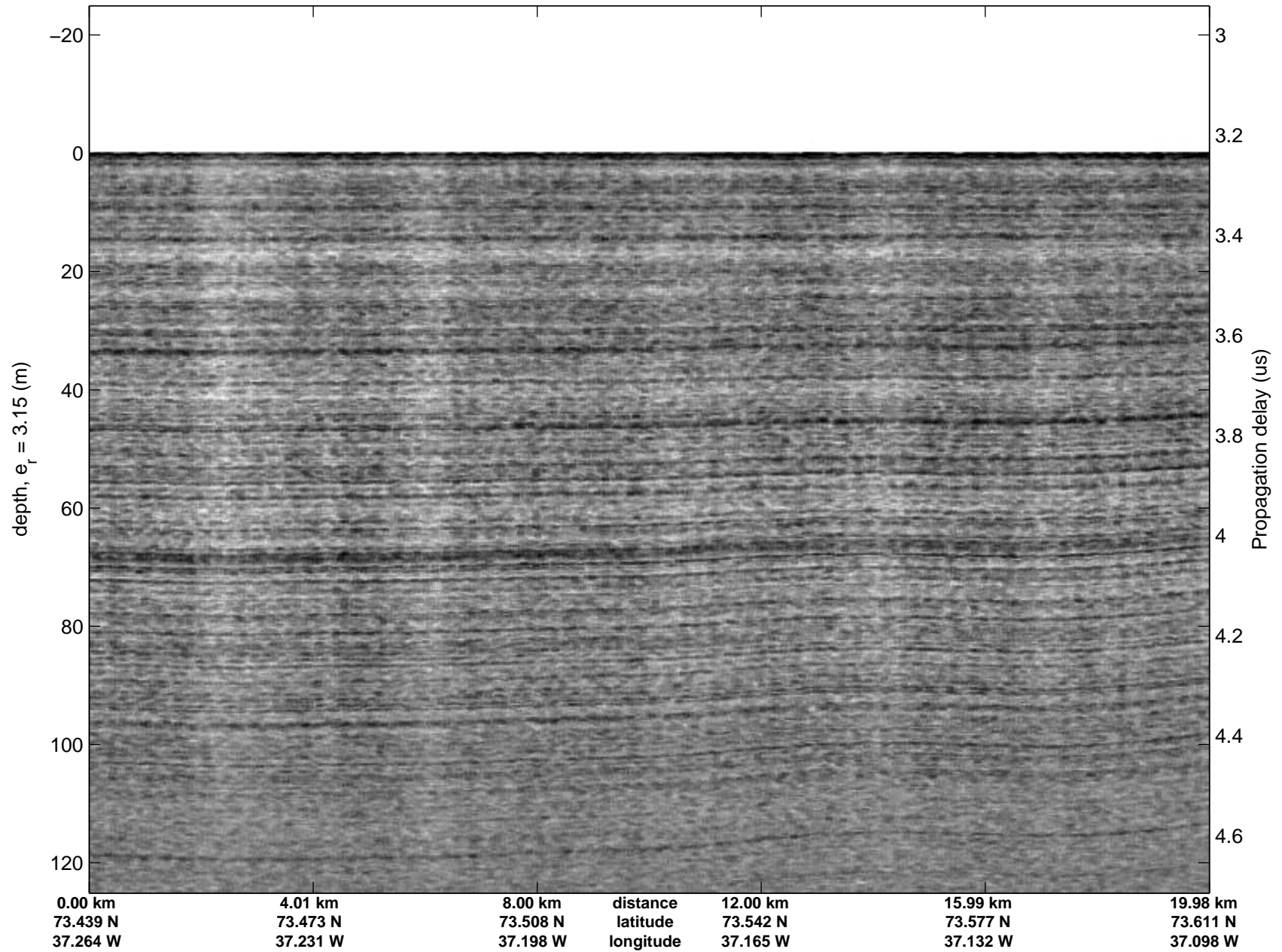


accum2 2014_Greenland_P3: "Northeast Grid 06" 20140515_02_087: 14:48:49.6 to 14:51:09.6 GPS

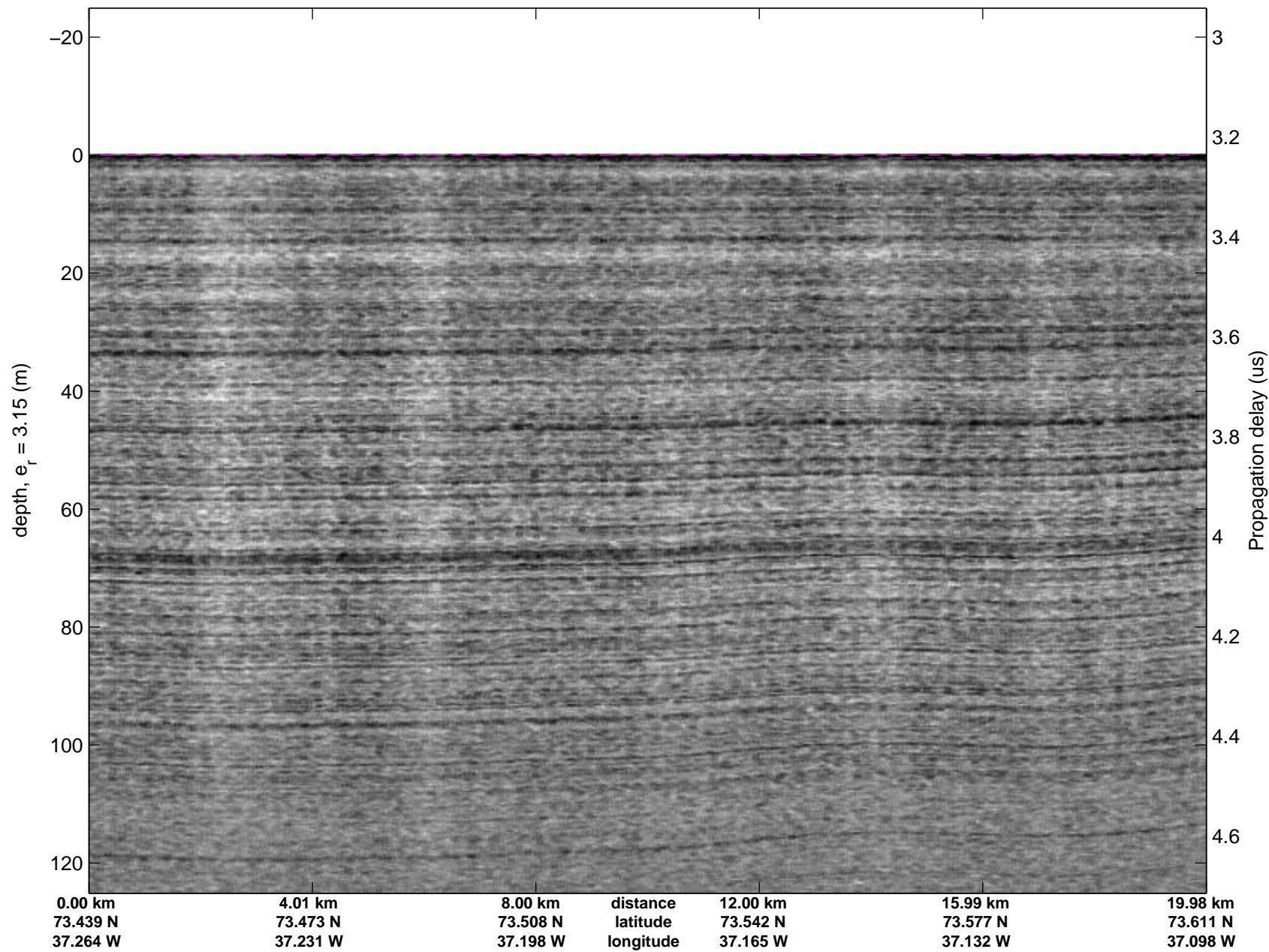


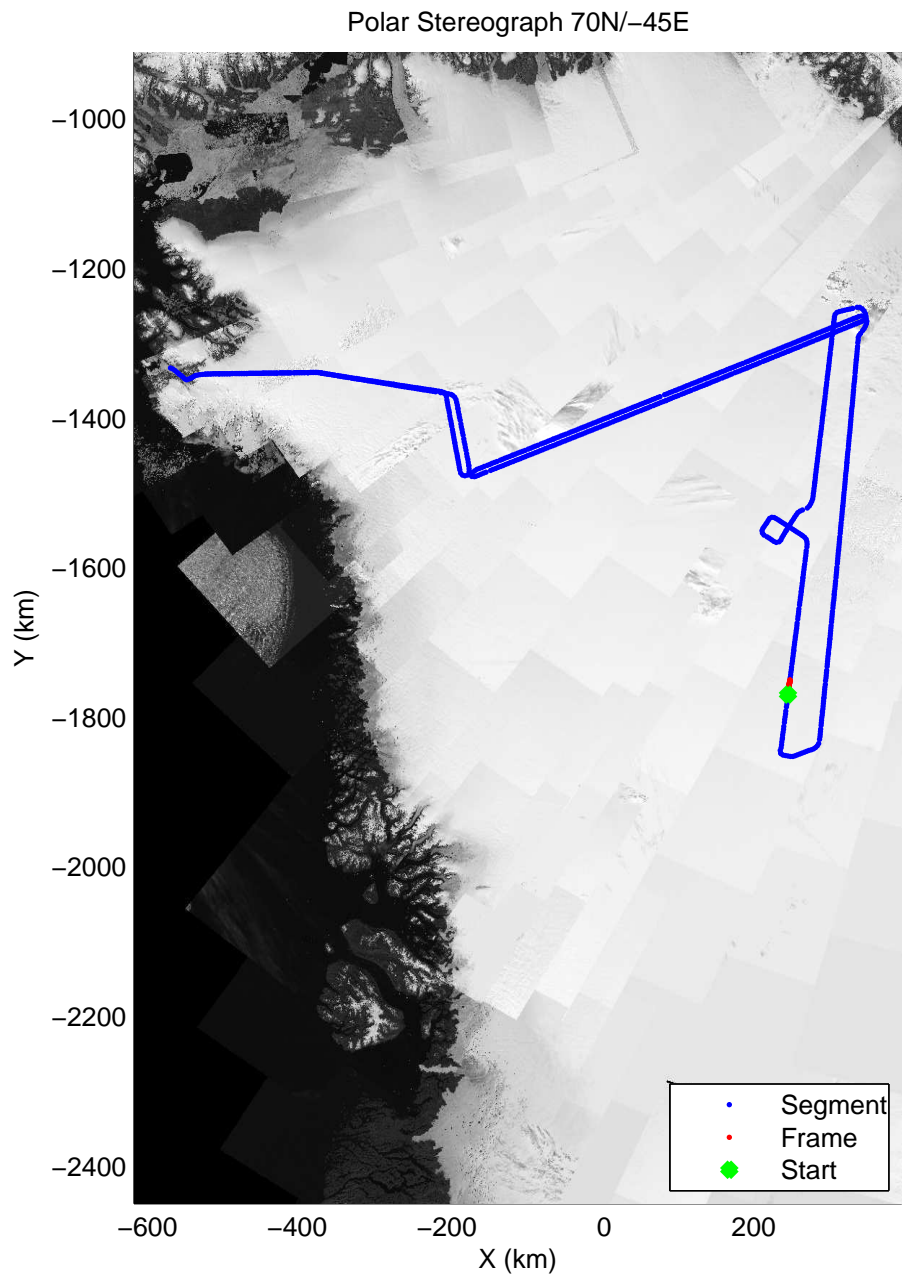

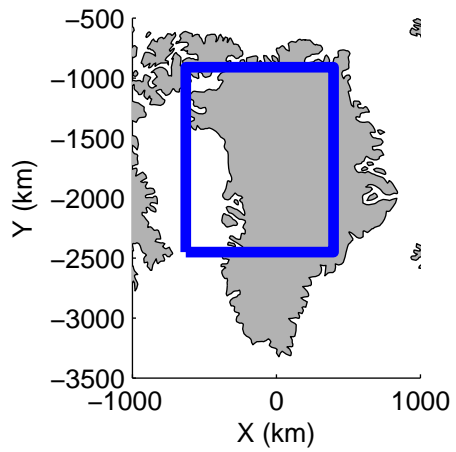


accum2 2014_Greenland_P3: "Northeast Grid 06" 20140515_02_088: 14:51:09.8 to 14:53:30.8 GPS

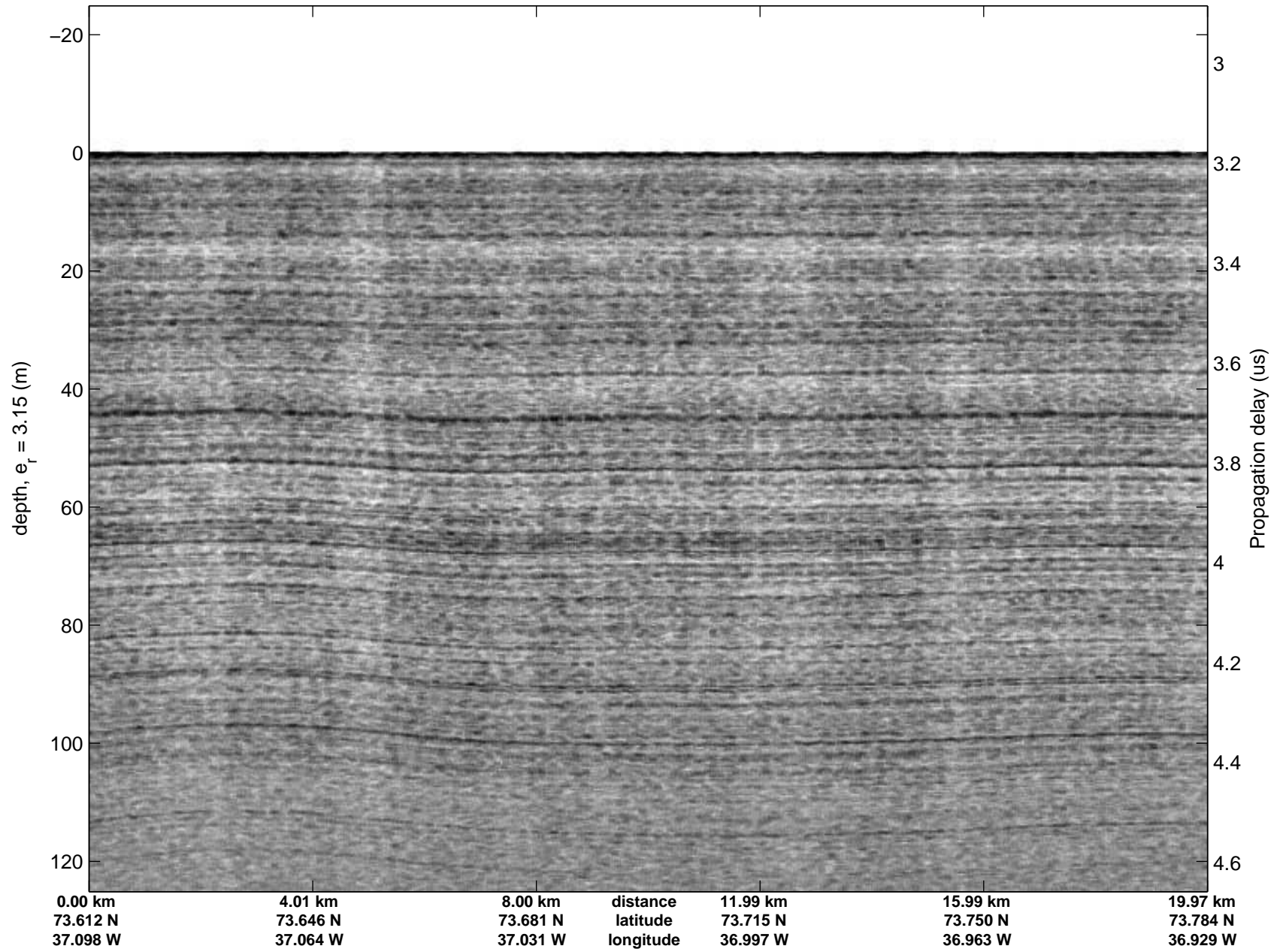


accum2 2014_Greenland_P3: "Northeast Grid 06" 20140515_02_088: 14:51:09.8 to 14:53:30.8 GPS

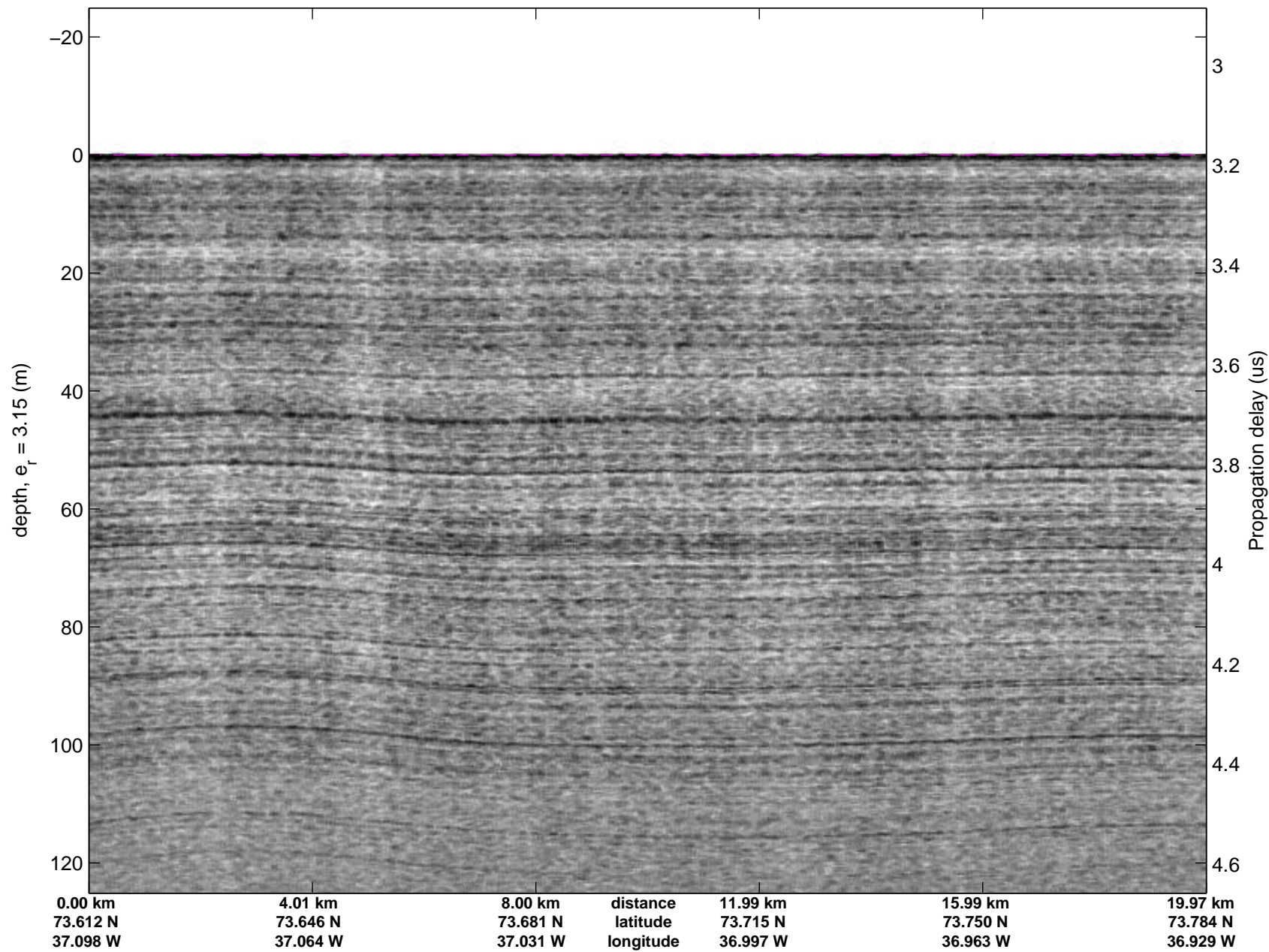


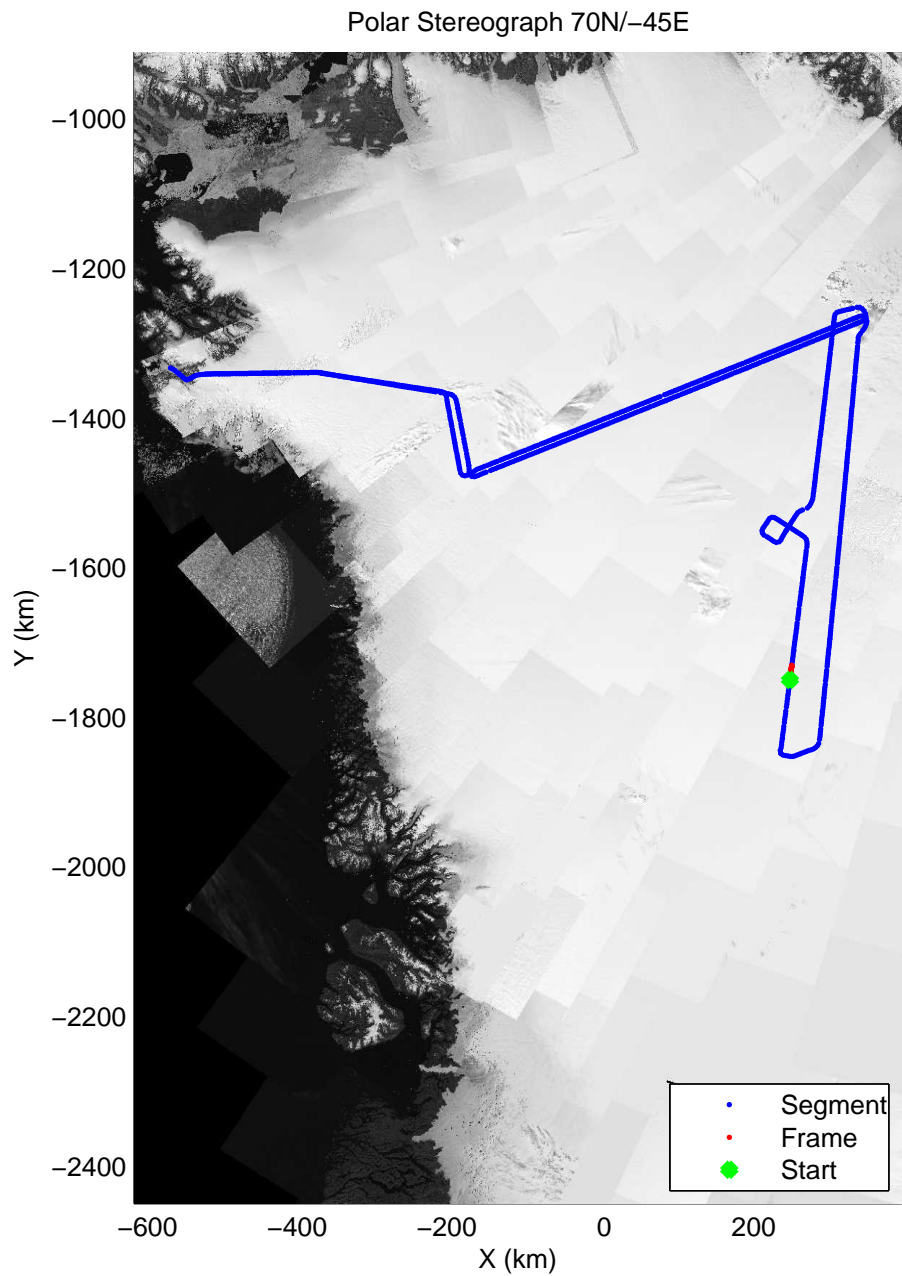
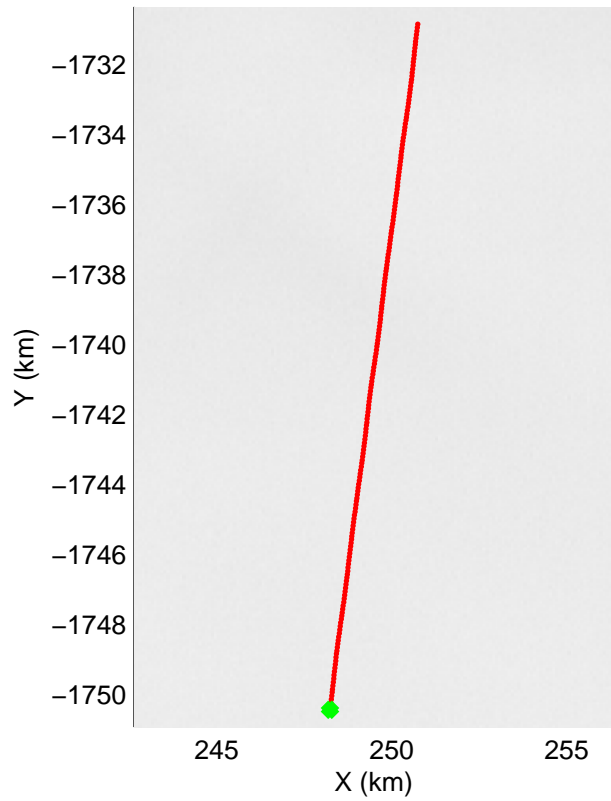
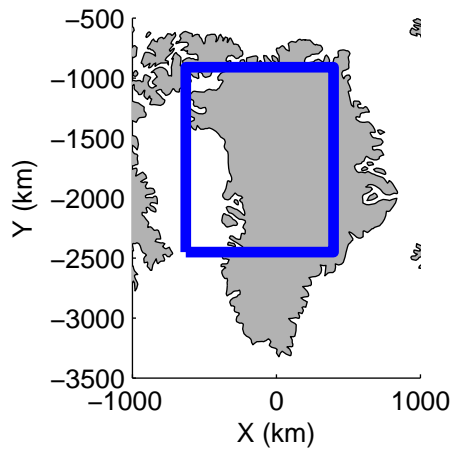


accum2 2014_Greenland_P3: "Northeast Grid 06" 20140515_02_089: 14:53:30.9 to 14:55:57.2 GPS




accum2 2014_Greenland_P3: "Northeast Grid 06" 20140515_02_089: 14:53:30.9 to 14:55:57.2 GPS




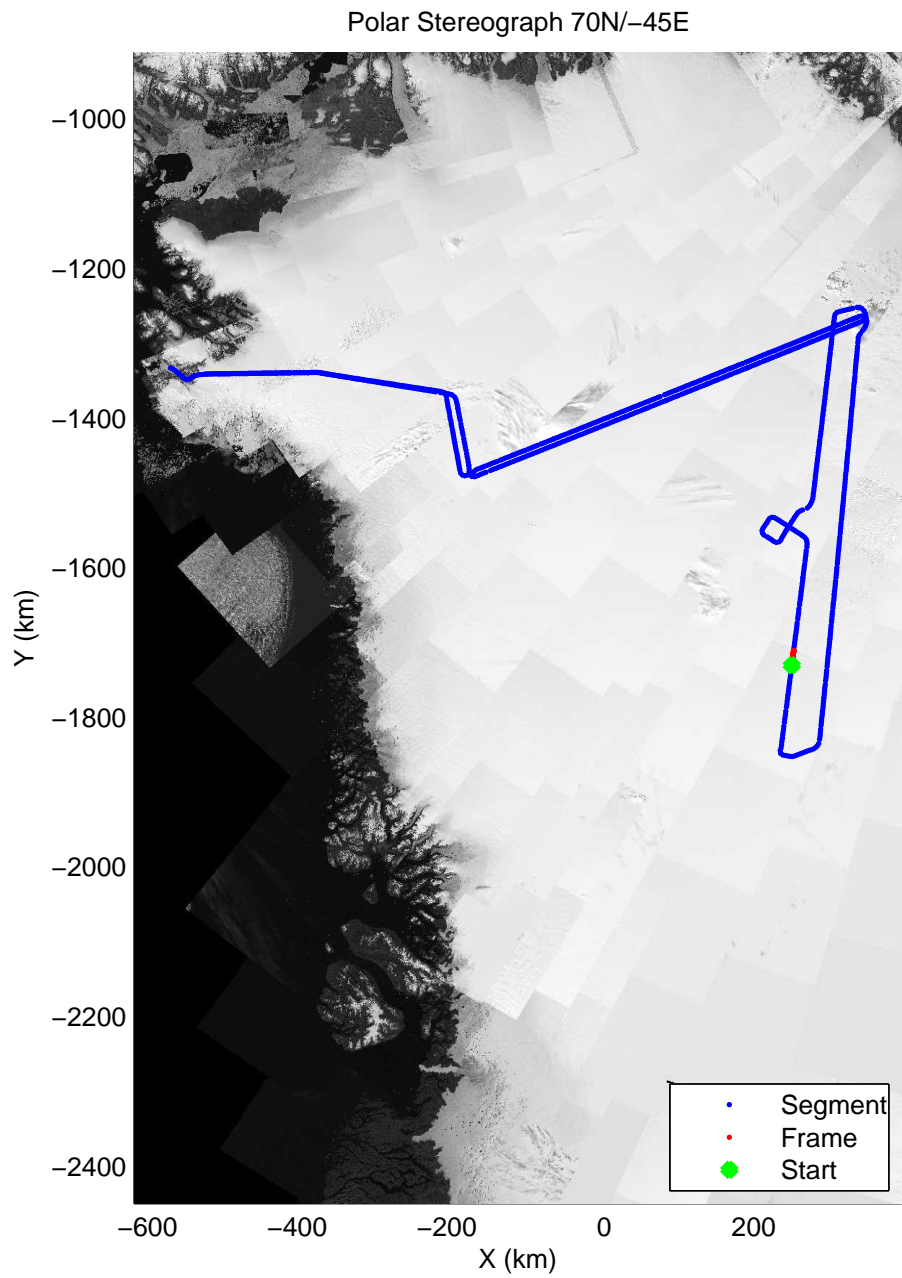

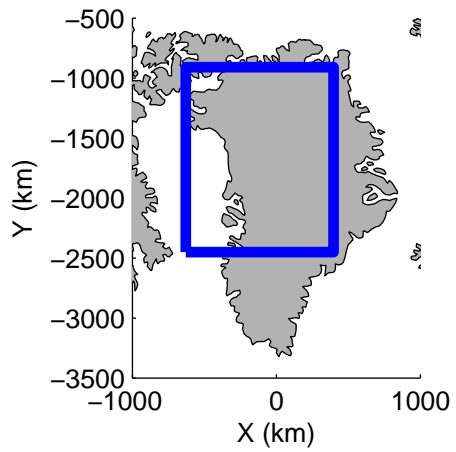


accum2 2014_Greenland_P3: "Northeast Grid 06" 20140515_02_090: 14:55:57.4 to 14:58:28.0 GPS




accum2 2014_Greenland_P3: "Northeast Grid 06" 20140515_02_090: 14:55:57.4 to 14:58:28.0 GPS

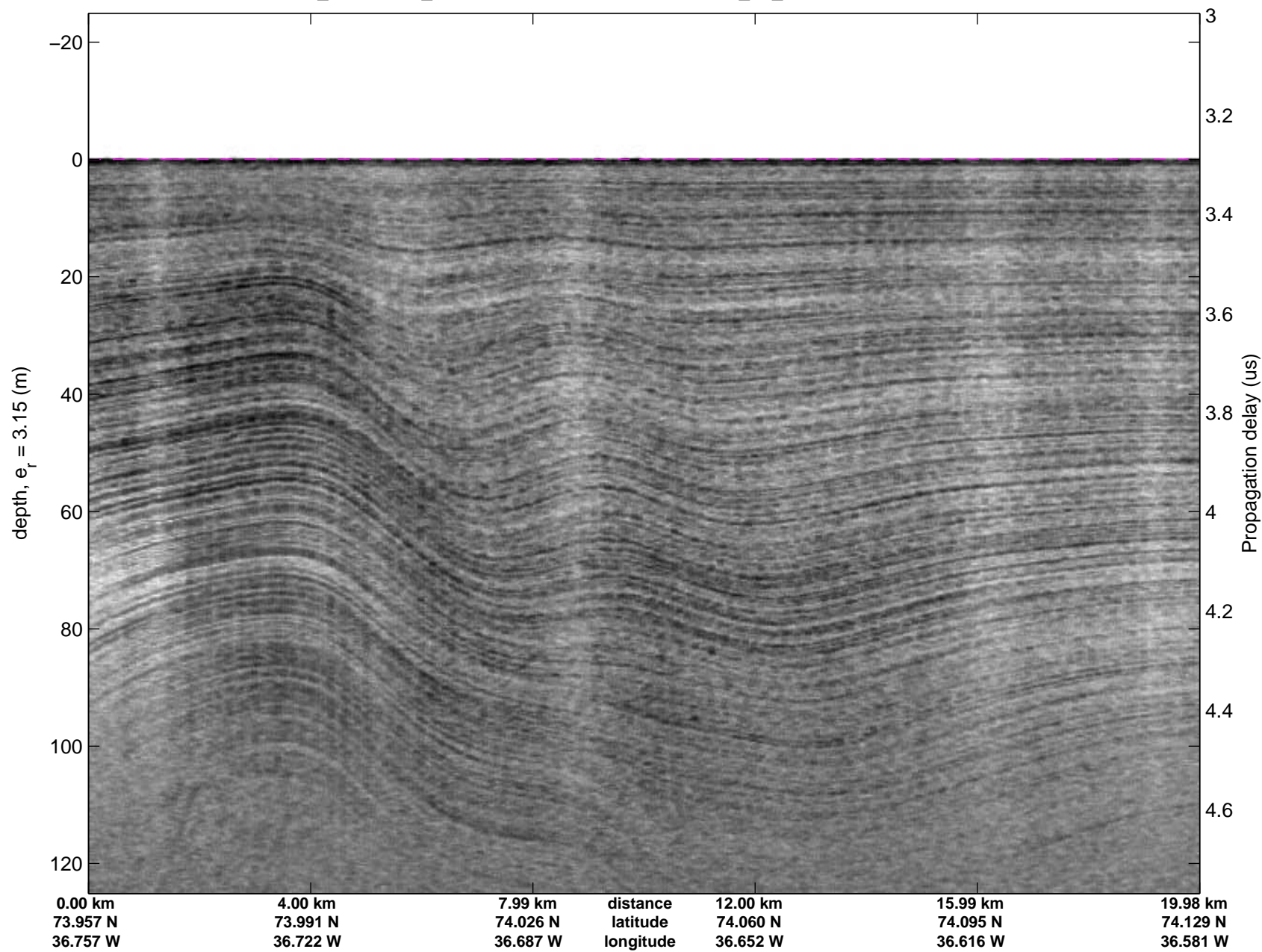



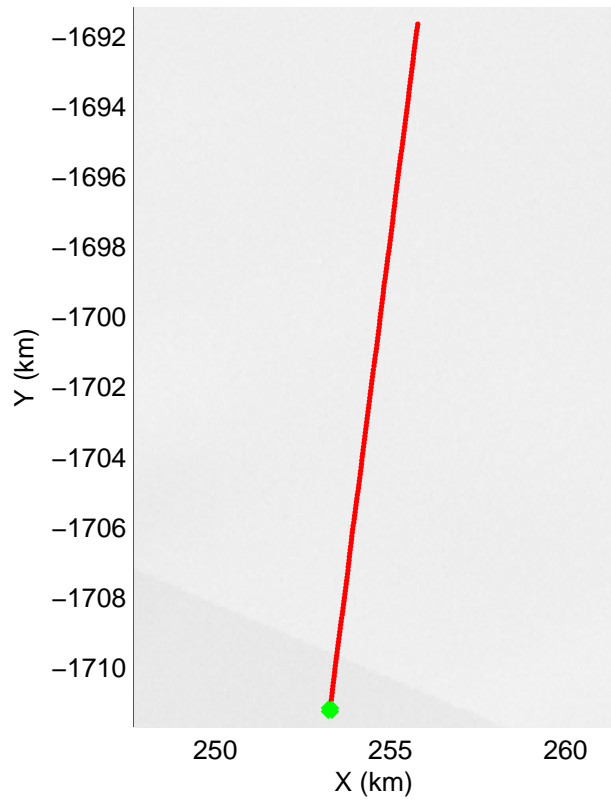
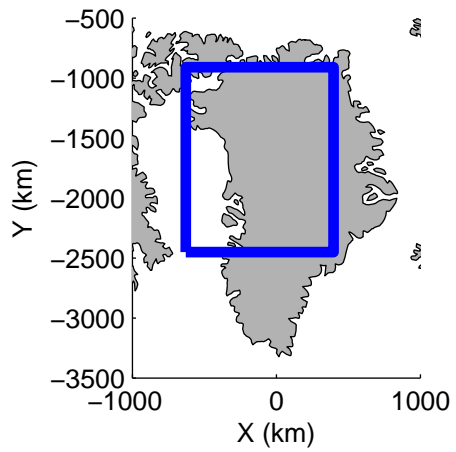


accum2 2014_Greenland_P3: "Northeast Grid 06" 20140515_02_091: 14:58:28.1 to 15:00:58.9 GPS

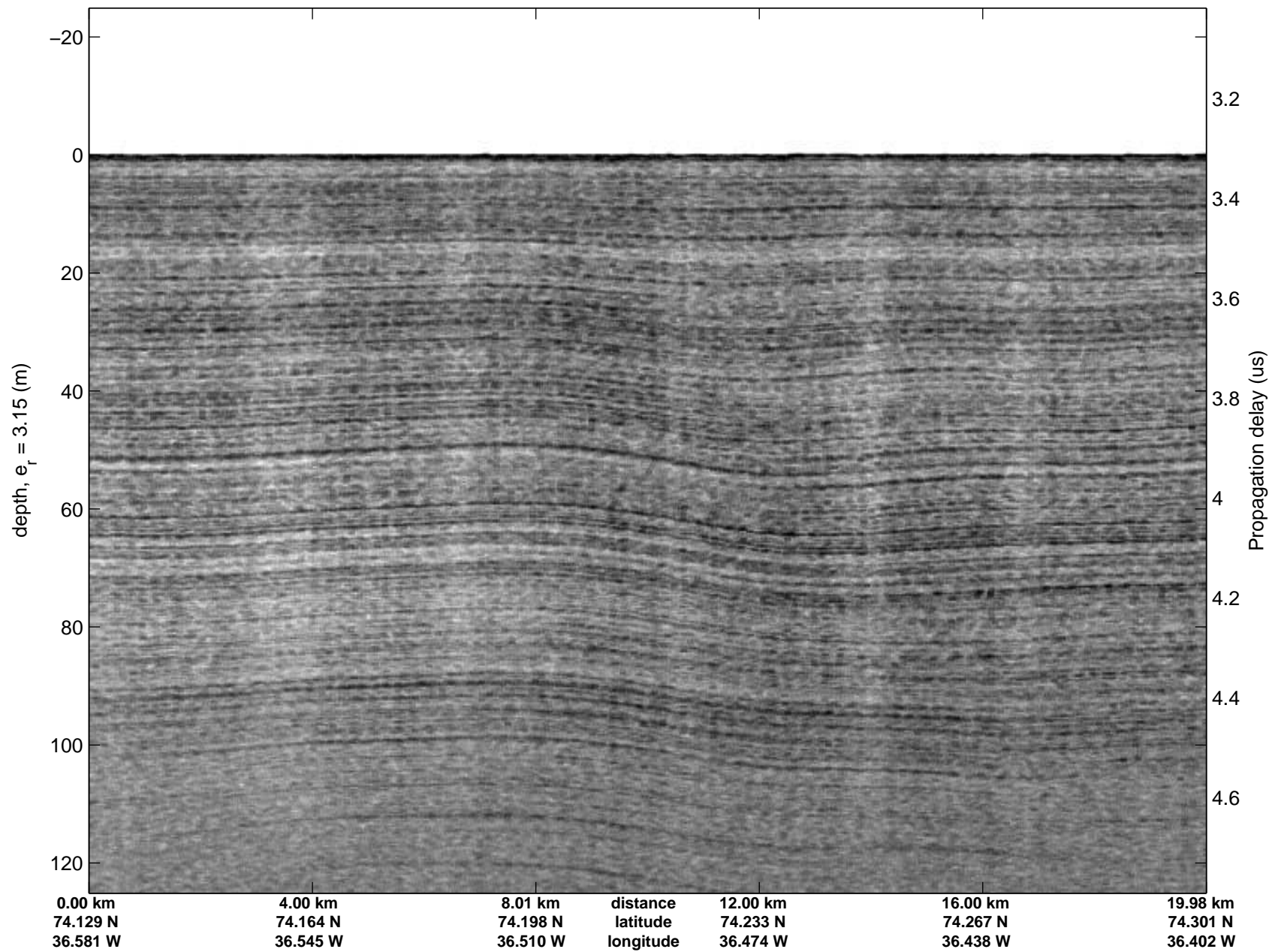


accum2 2014_Greenland_P3: "Northeast Grid 06" 20140515_02_091: 14:58:28.1 to 15:00:58.9 GPS

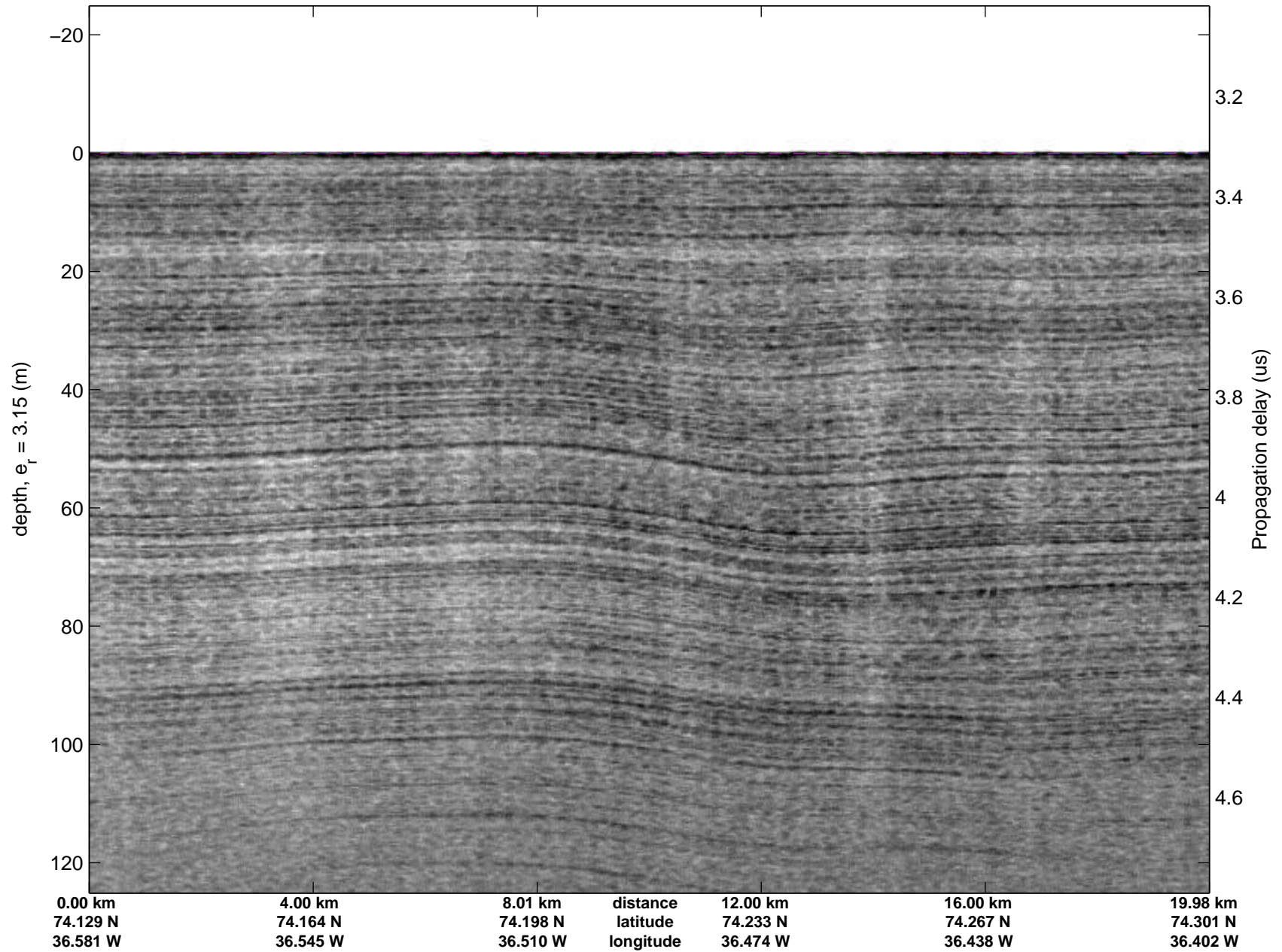


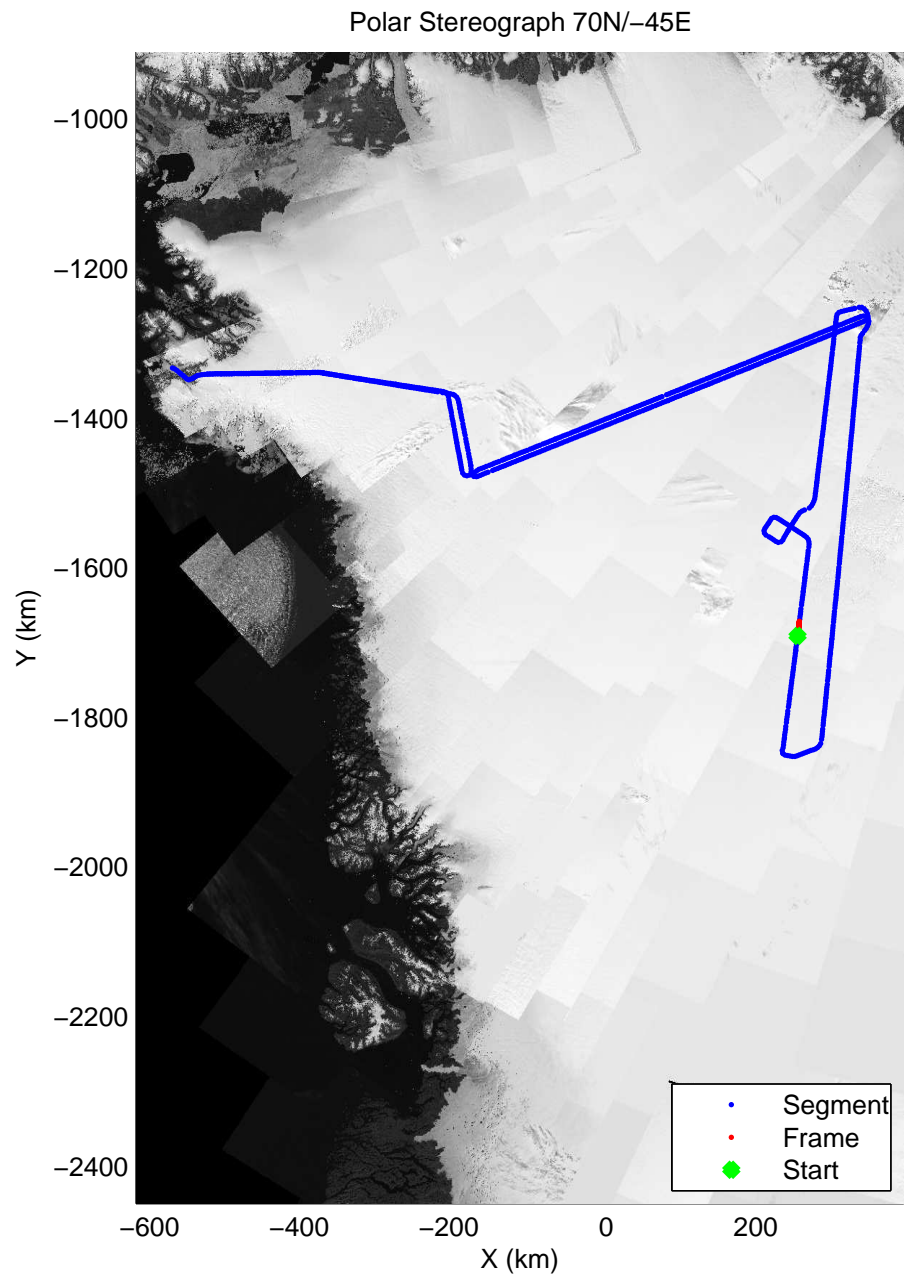
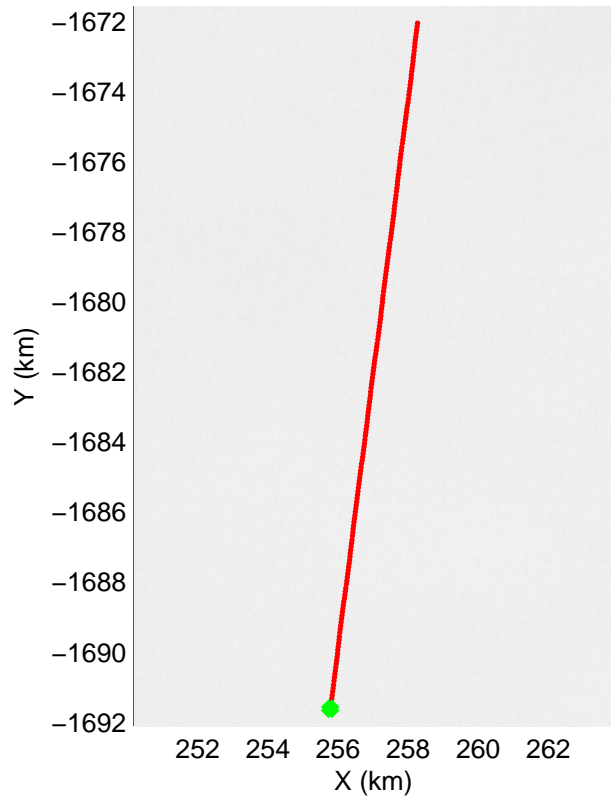
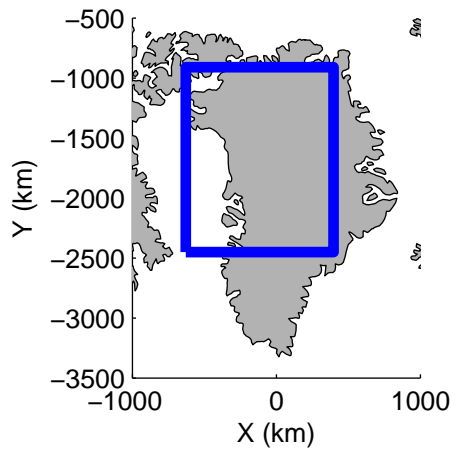


accum2 2014_Greenland_P3: "Northeast Grid 06" 20140515_02_092: 15:00:59.1 to 15:03:32.1 GPS

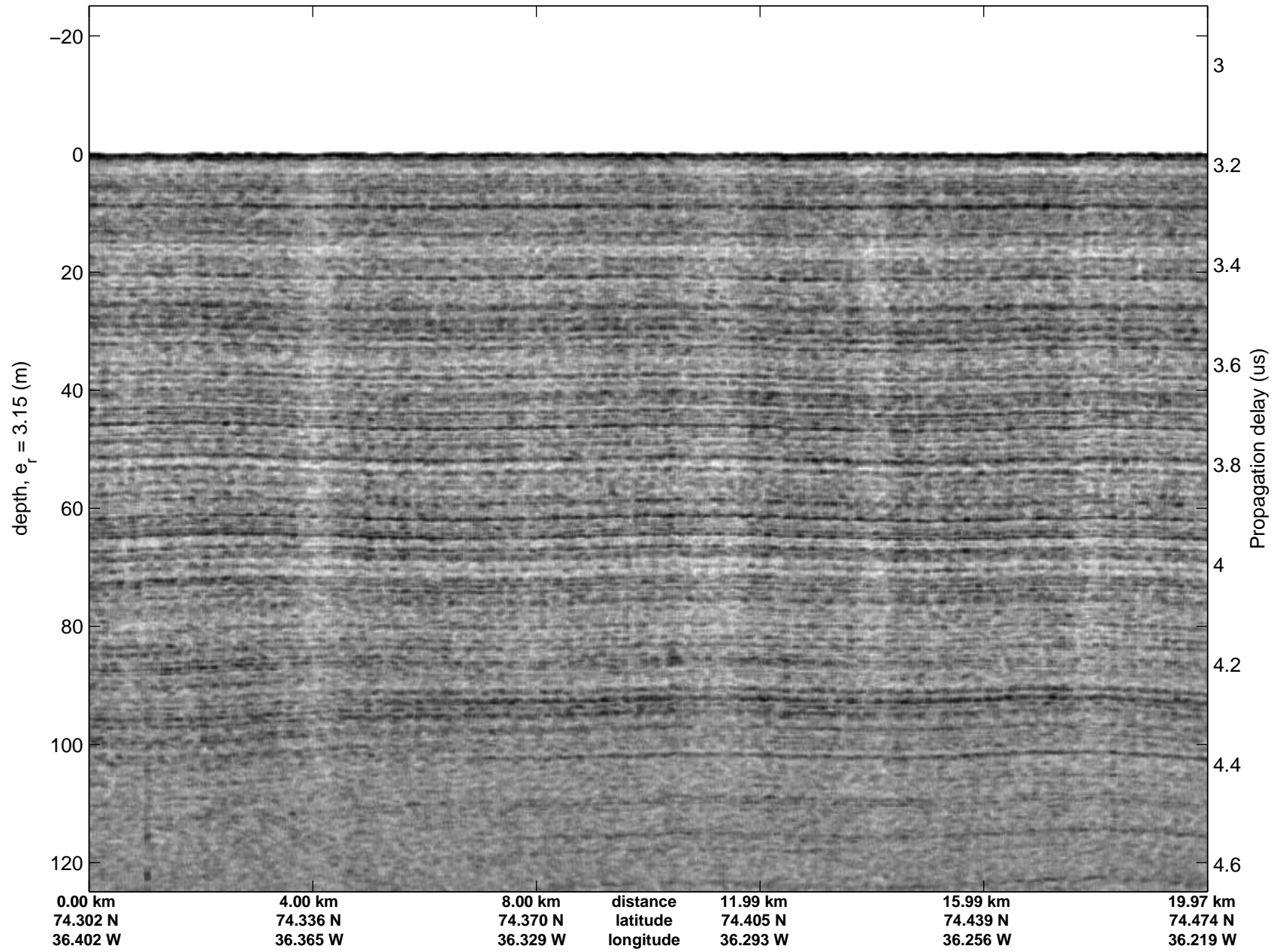


accum2 2014_Greenland_P3: "Northeast Grid 06" 20140515_02_092: 15:00:59.1 to 15:03:32.1 GPS

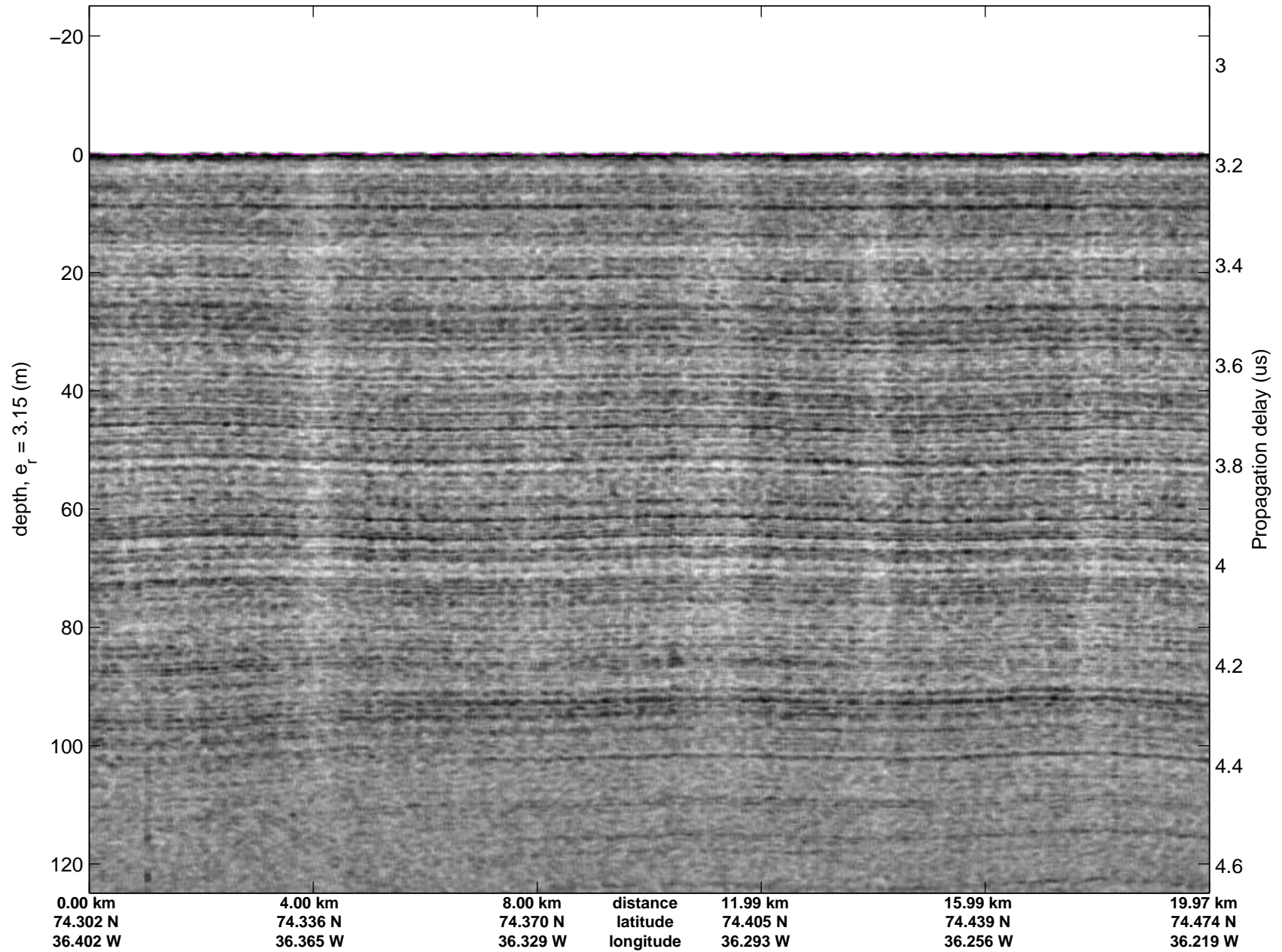


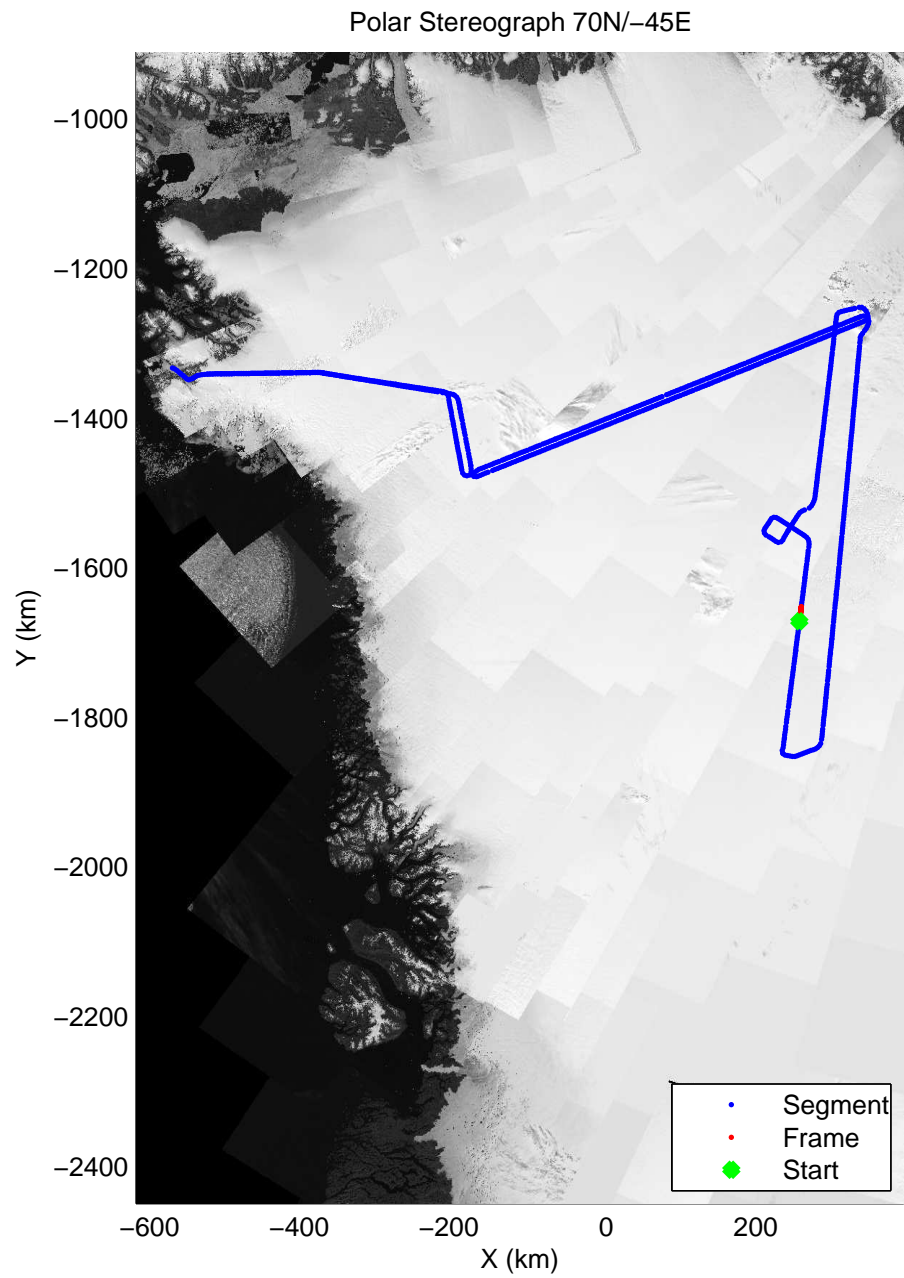

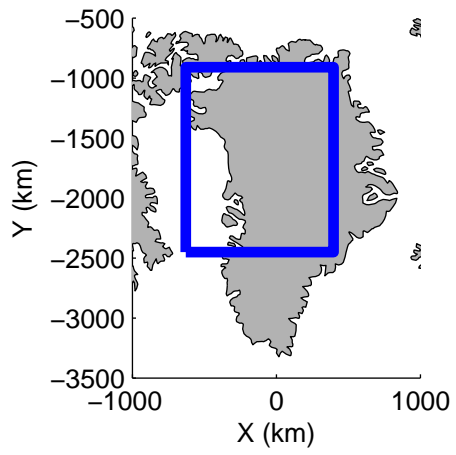


accum2 2014_Greenland_P3: "Northeast Grid 06" 20140515_02_093: 15:03:32.2 to 15:06:06.9 GPS

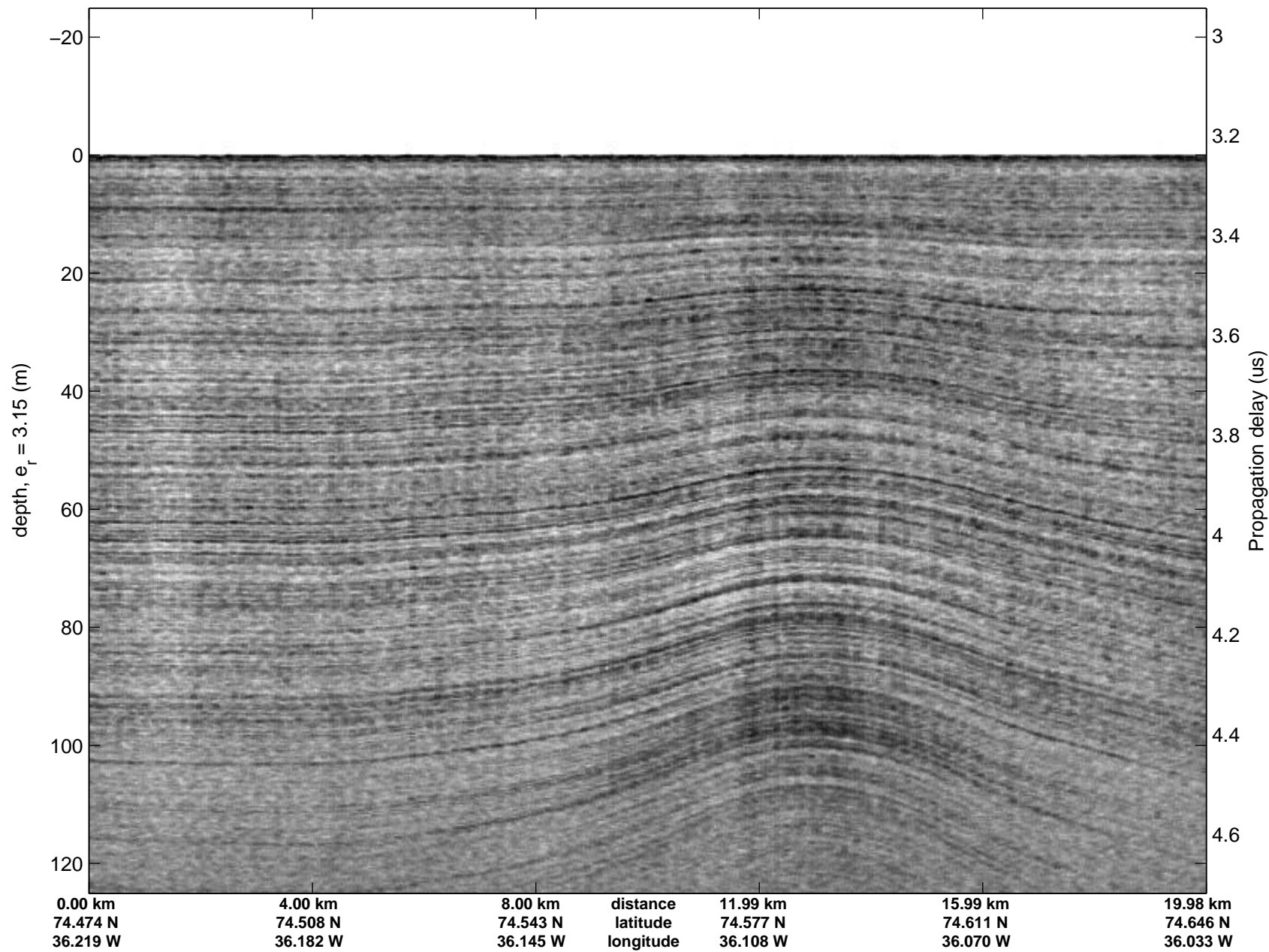


accum2 2014_Greenland_P3: "Northeast Grid 06" 20140515_02_093: 15:03:32.2 to 15:06:06.9 GPS

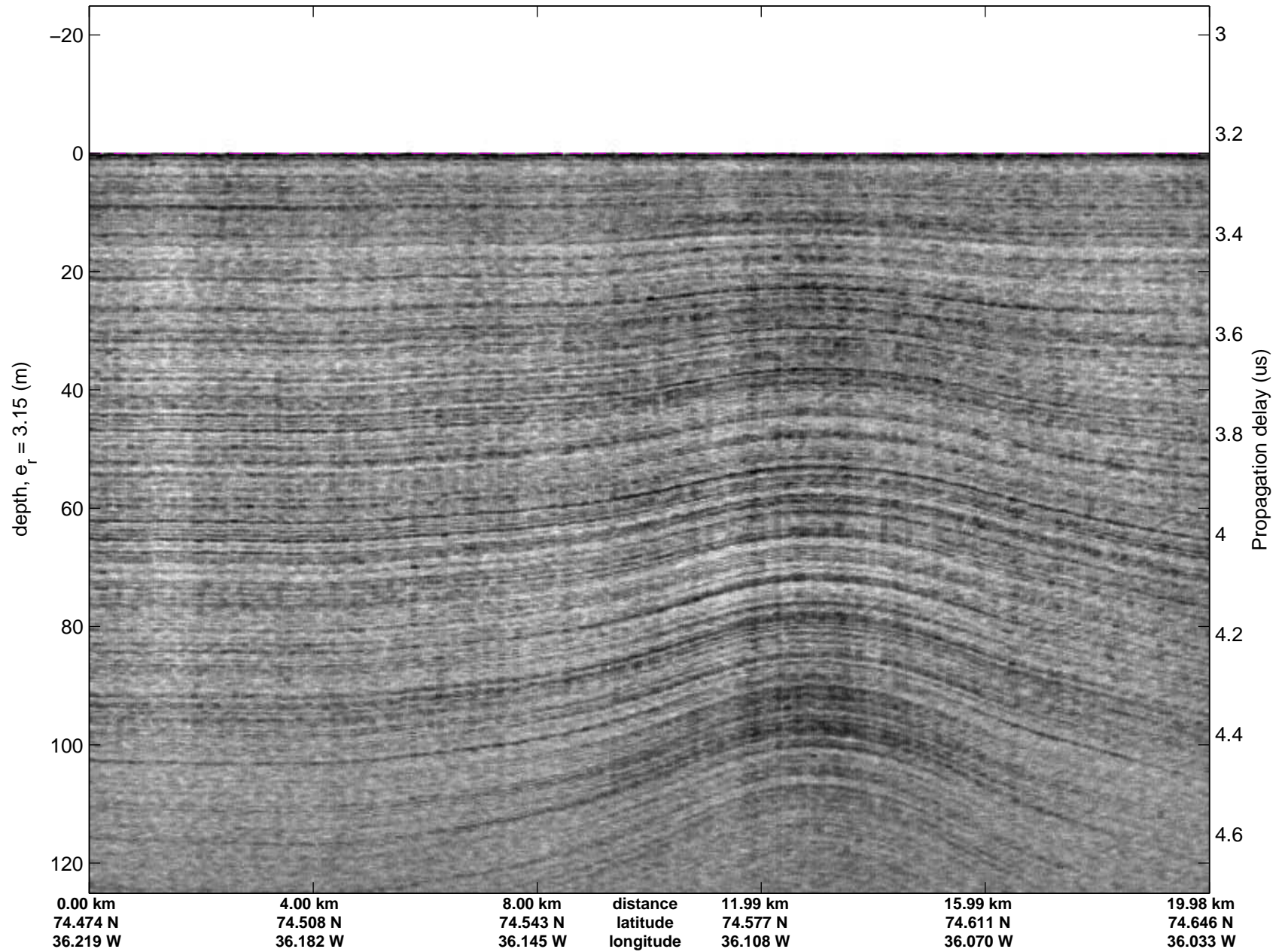


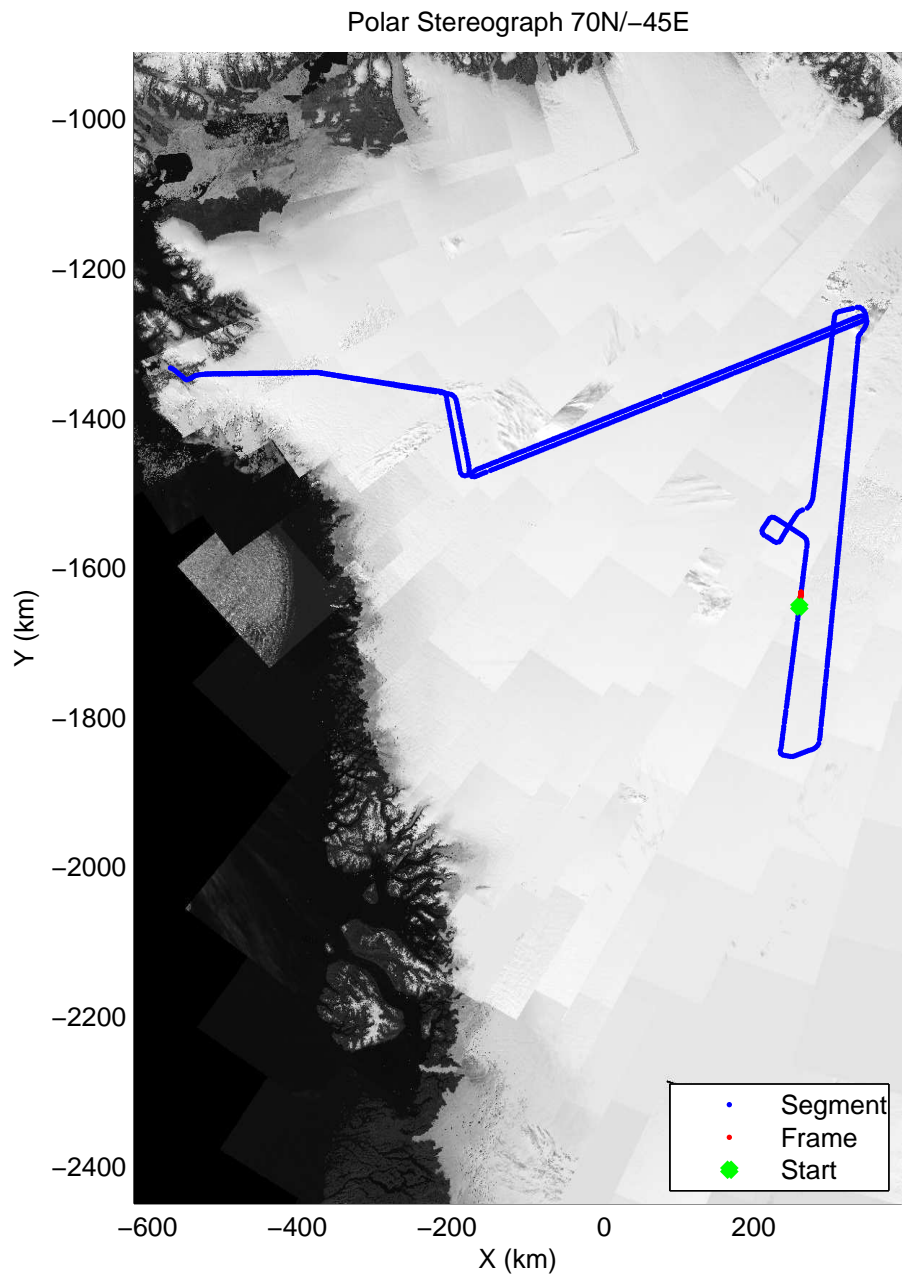
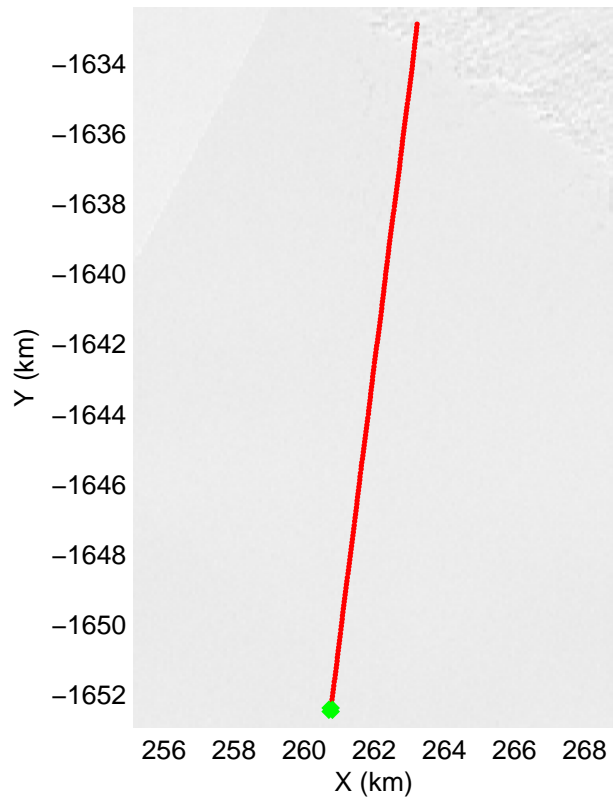
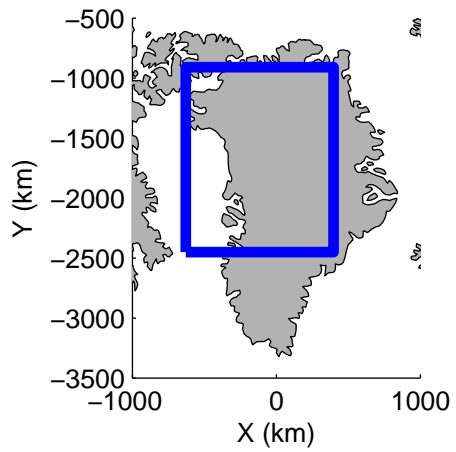


accum2 2014_Greenland_P3: "Northeast Grid 06" 20140515_02_094: 15:06:07.1 to 15:08:42.5 GPS




accum2 2014_Greenland_P3: "Northeast Grid 06" 20140515_02_094: 15:06:07.1 to 15:08:42.5 GPS




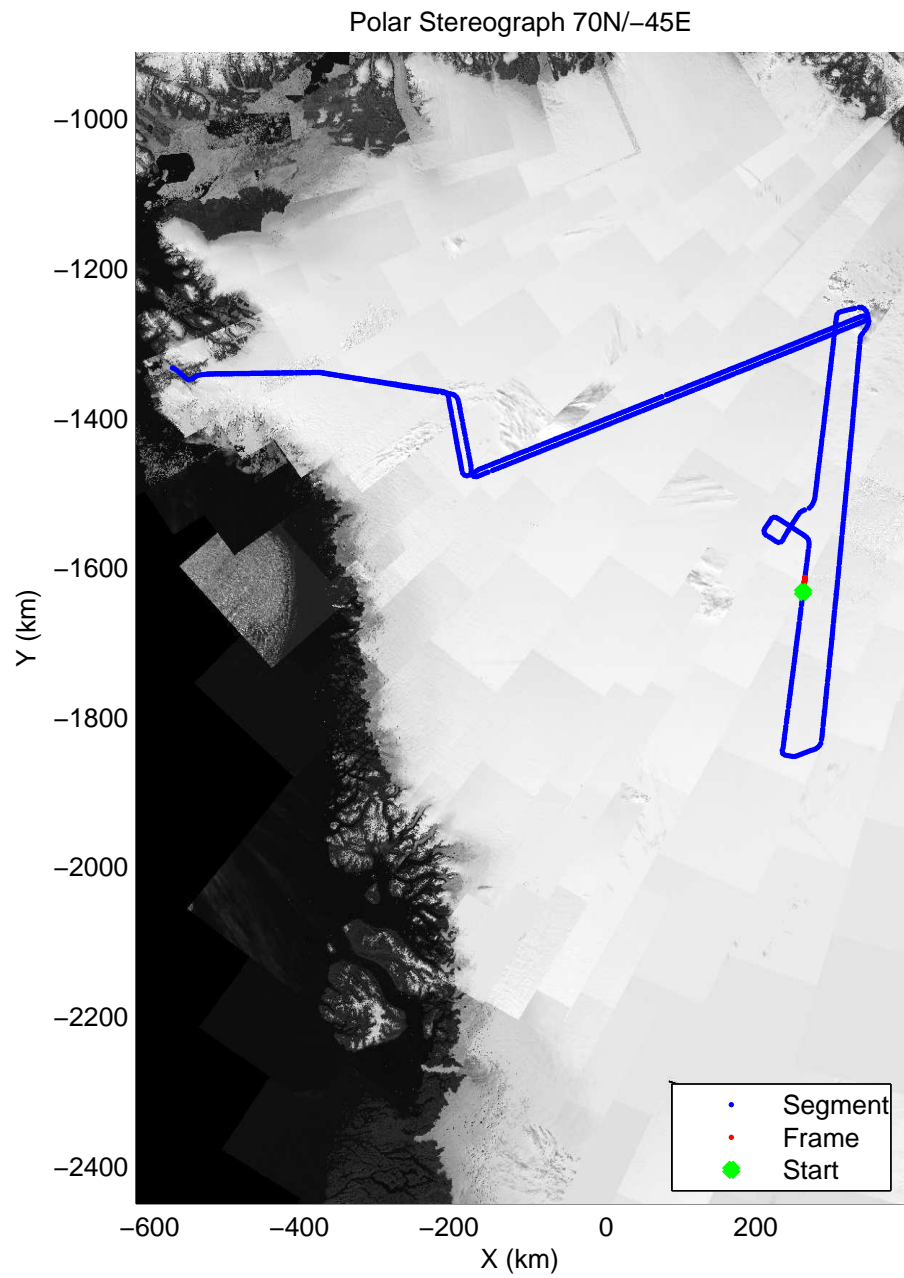

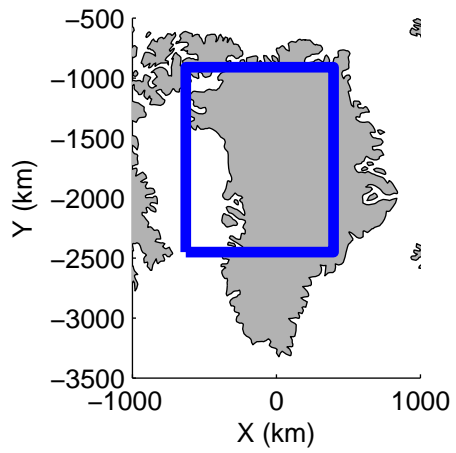


accum2 2014_Greenland_P3: "Northeast Grid 06" 20140515_02_095: 15:08:42.7 to 15:11:17.2 GPS

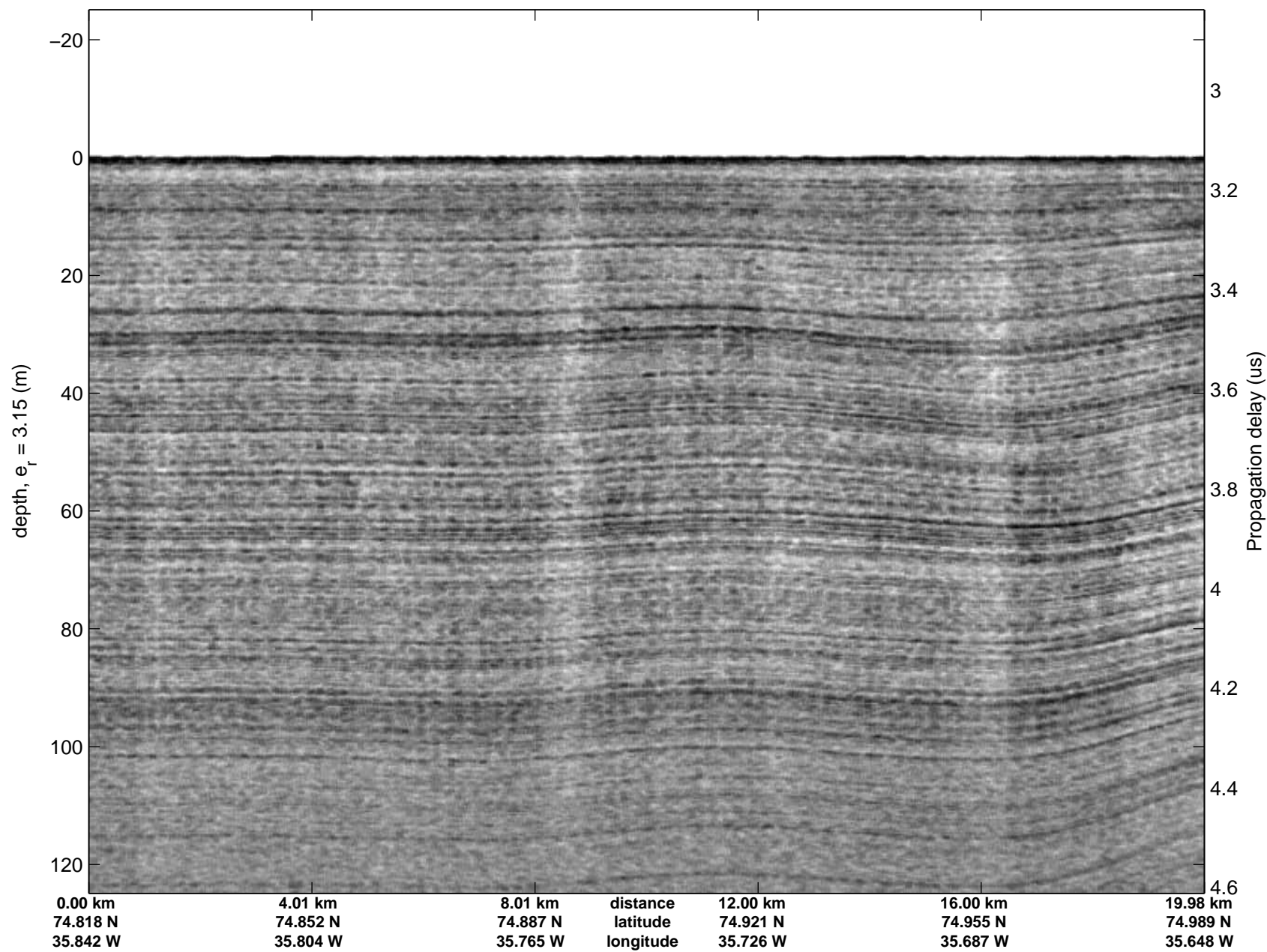


accum2 2014_Greenland_P3: "Northeast Grid 06" 20140515_02_095: 15:08:42.7 to 15:11:17.2 GPS

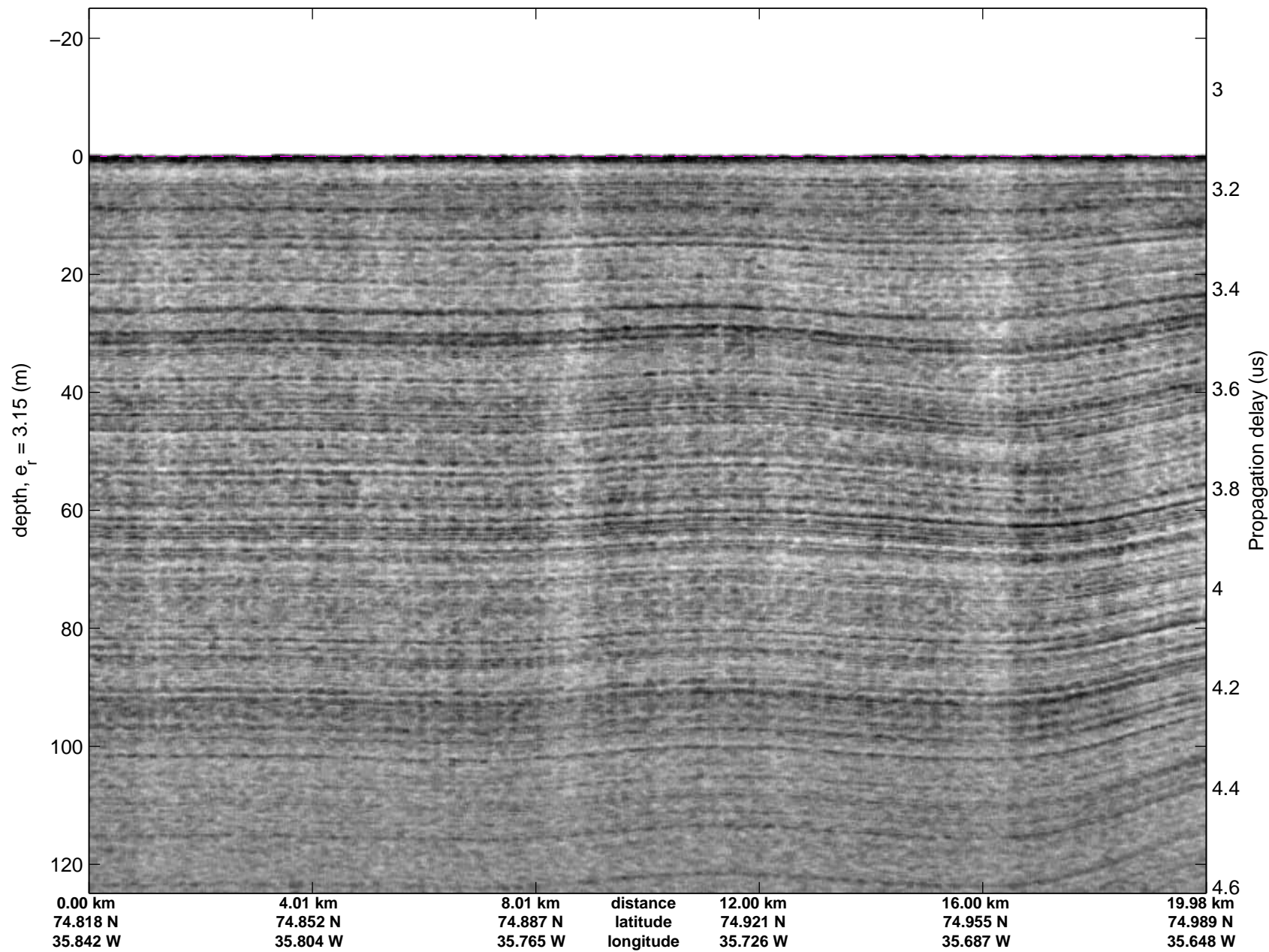


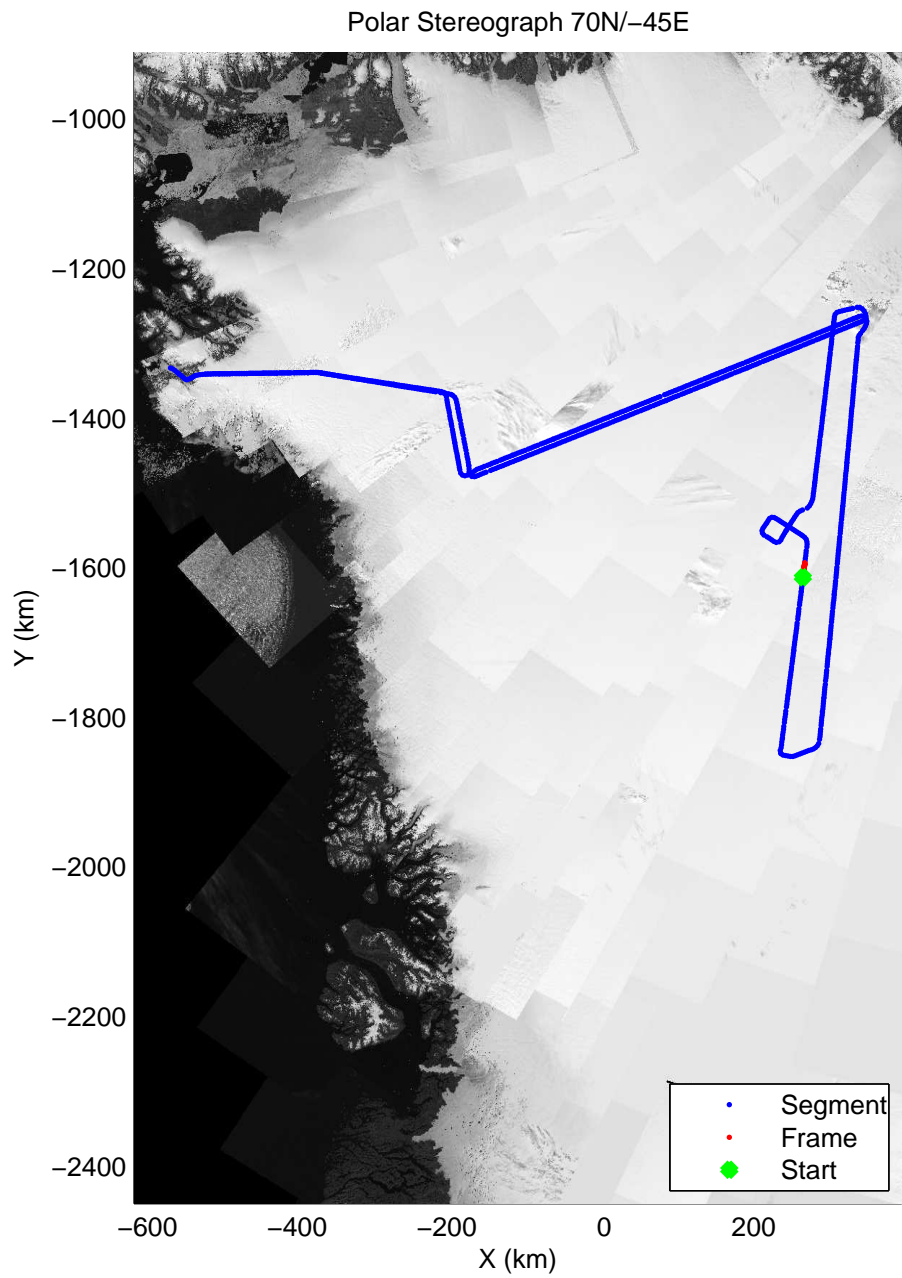
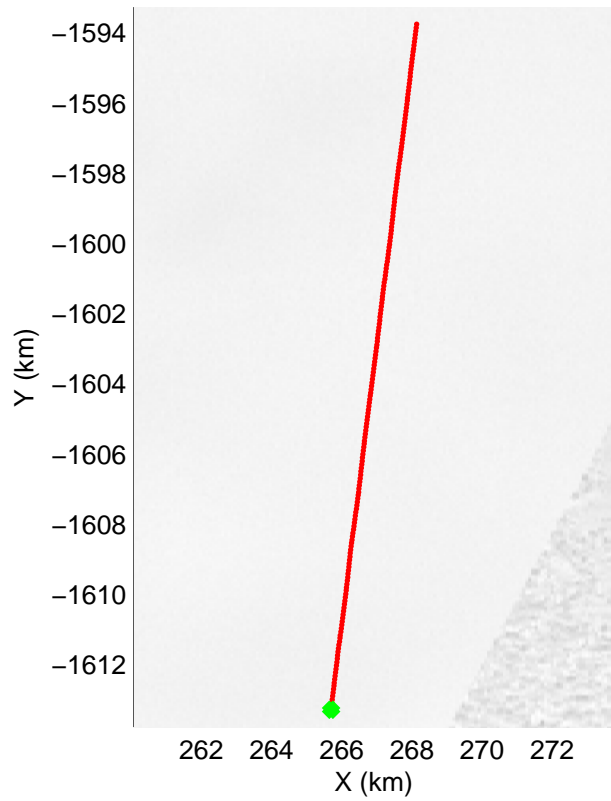
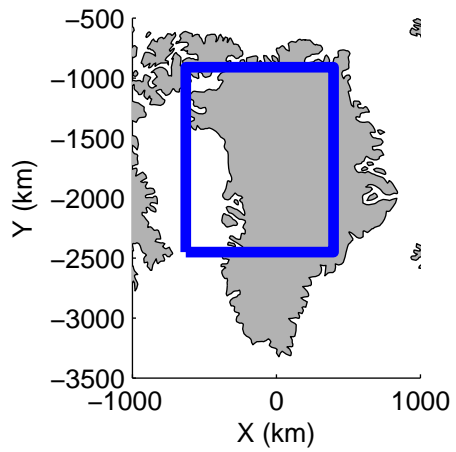


accum2 2014_Greenland_P3: "Northeast Grid 06" 20140515_02_096: 15:11:17.3 to 15:13:50.2 GPS

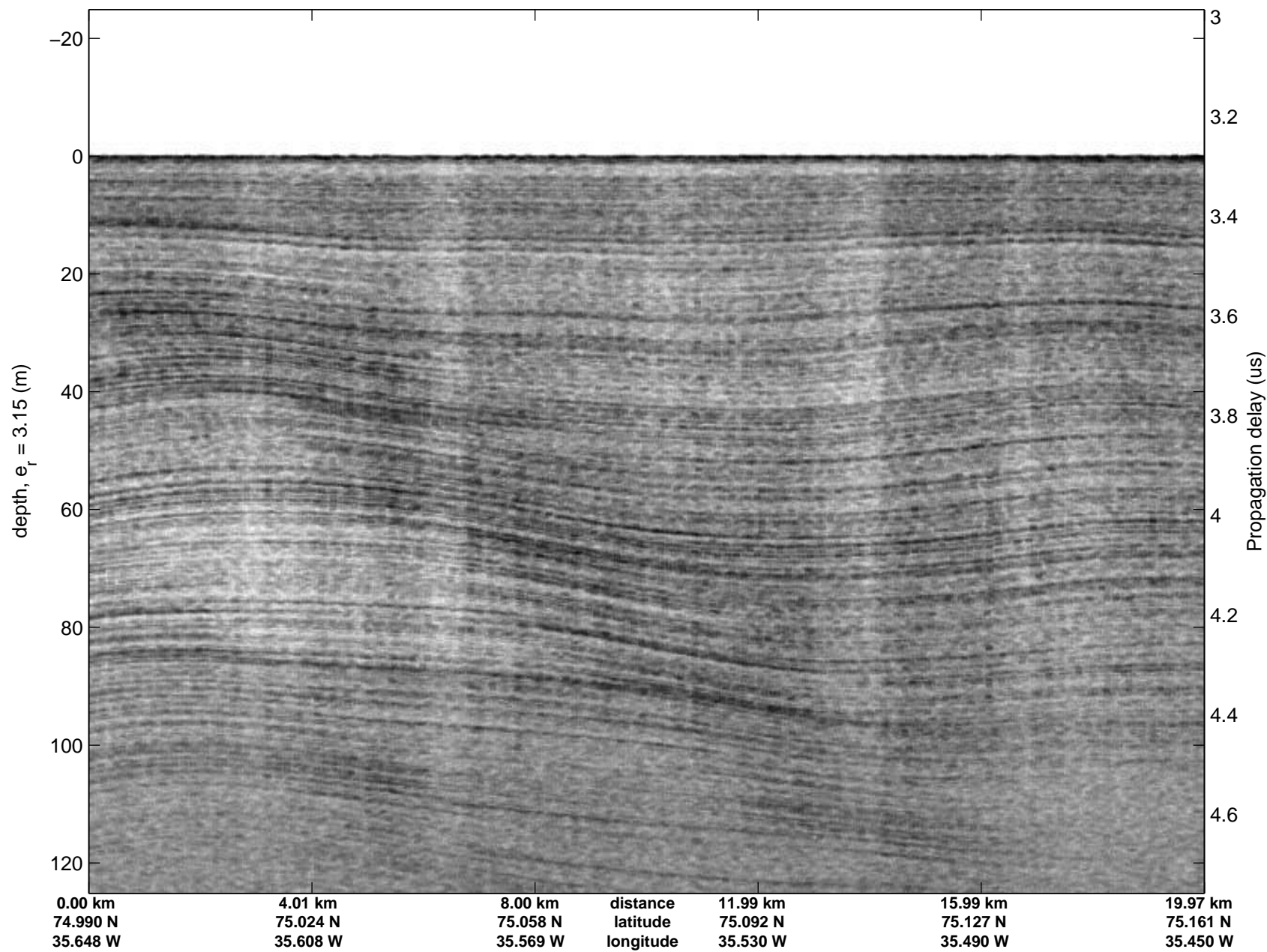


accum2 2014_Greenland_P3: "Northeast Grid 06" 20140515_02_096: 15:11:17.3 to 15:13:50.2 GPS

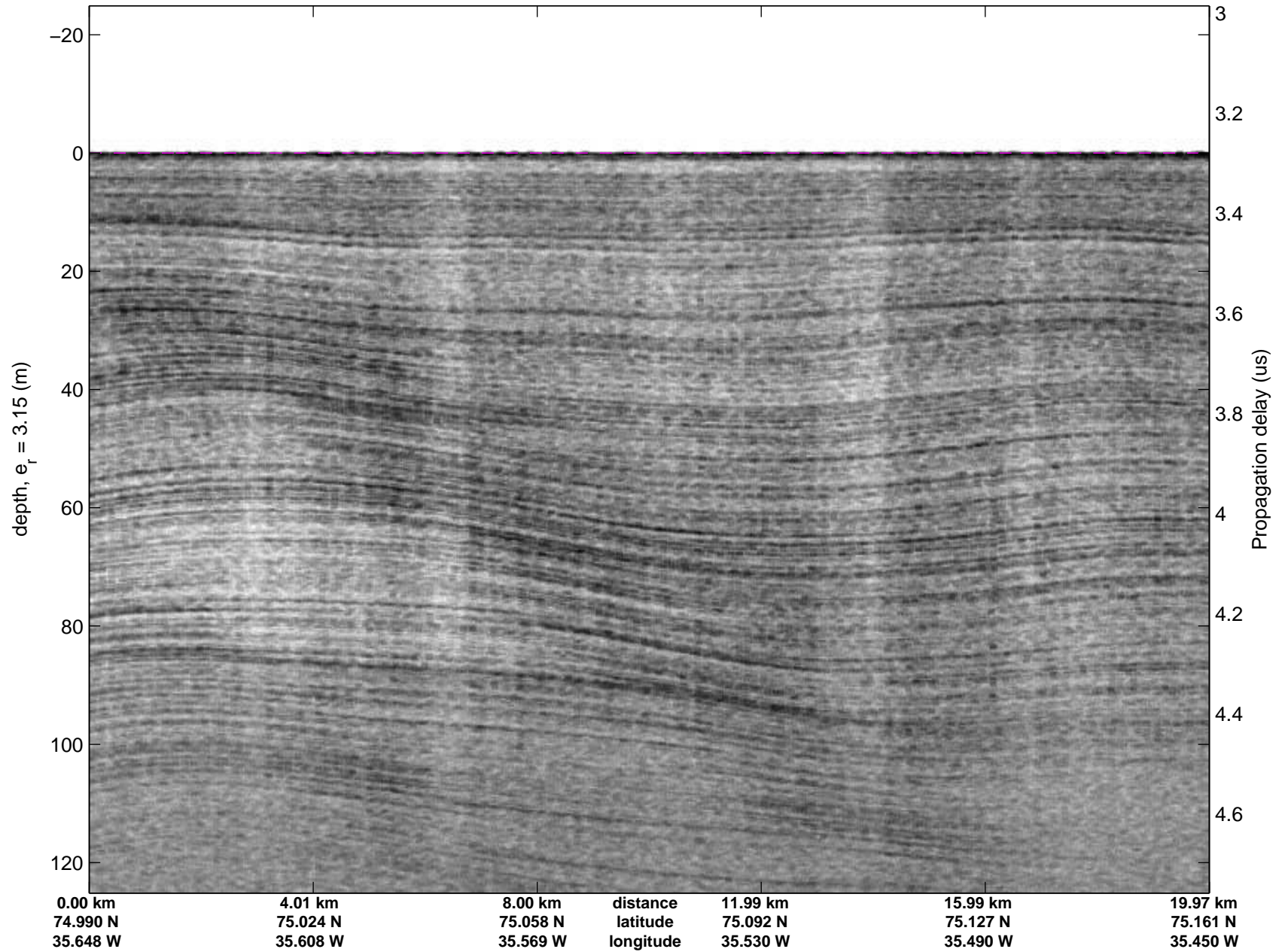


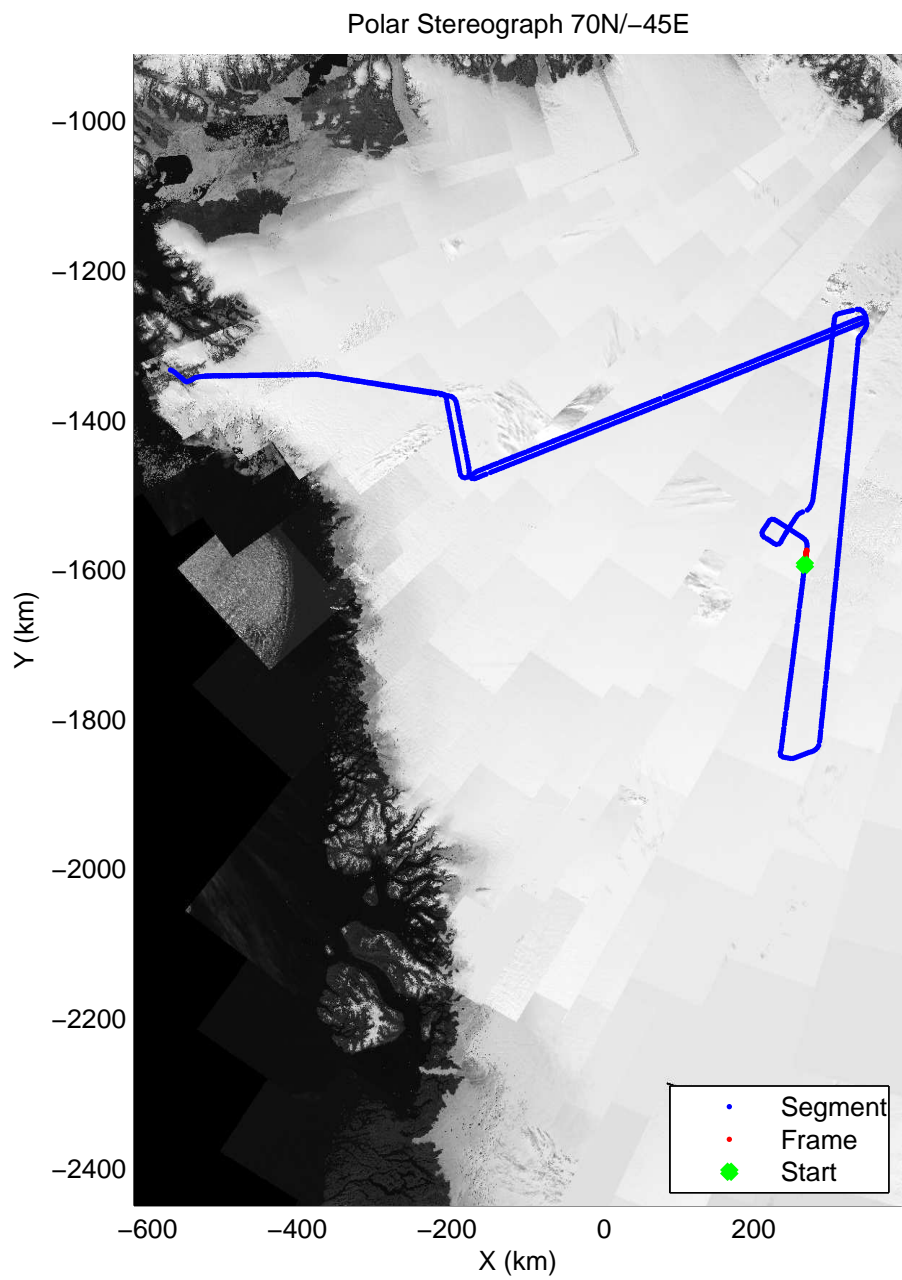
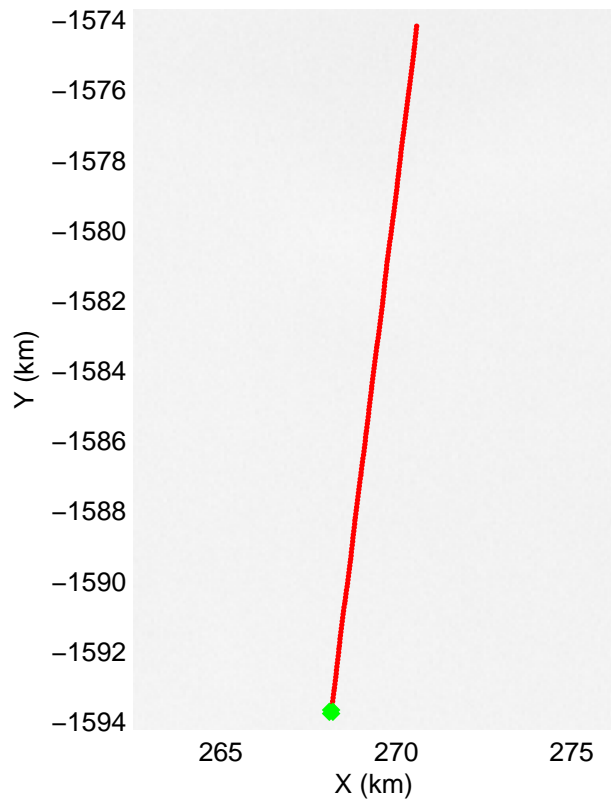
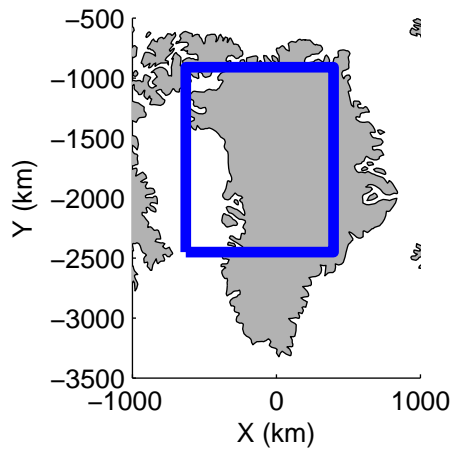


accum2 2014_Greenland_P3: "Northeast Grid 06" 20140515_02_097: 15:13:50.3 to 15:16:21.4 GPS

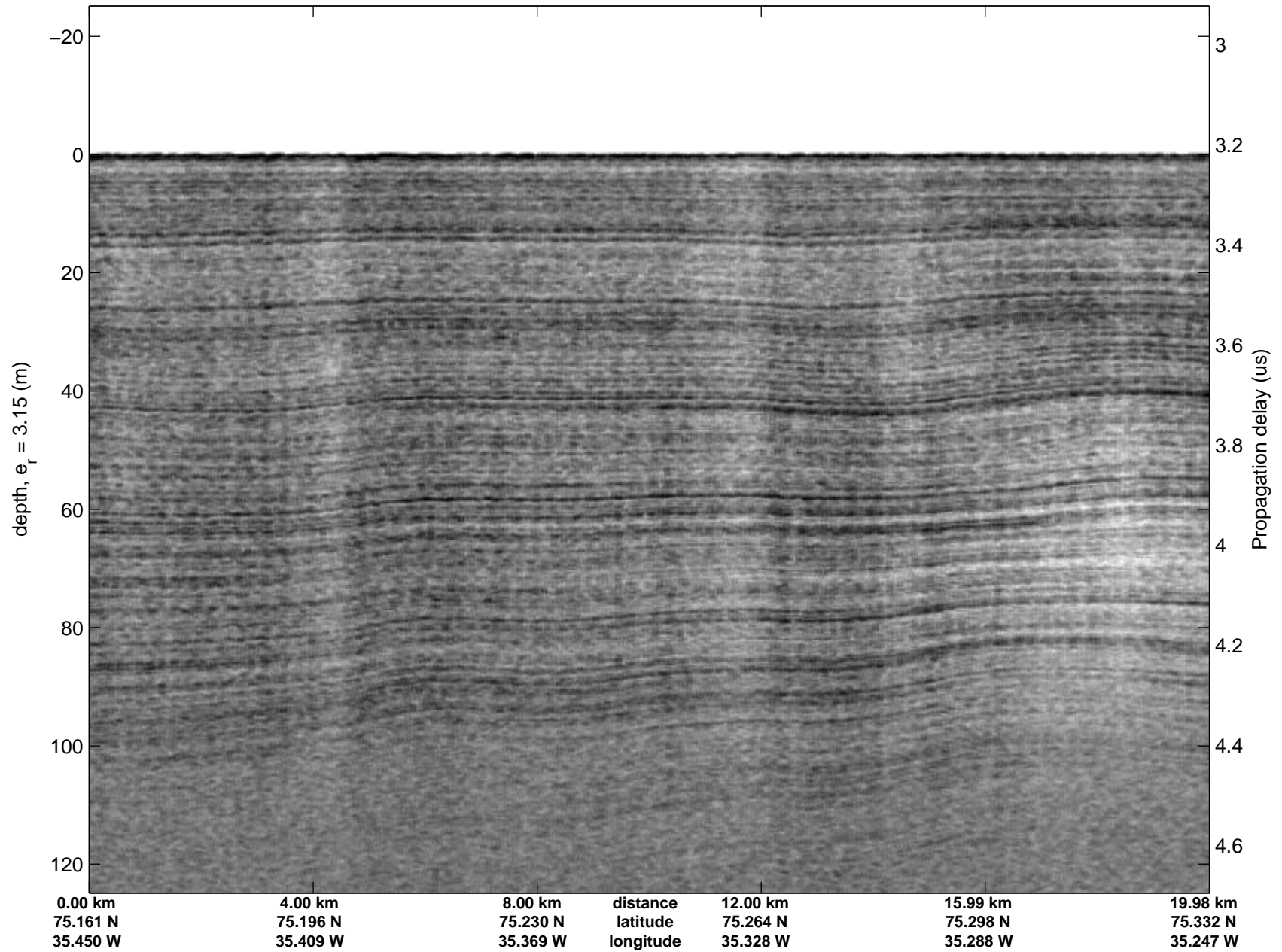


accum2 2014_Greenland_P3: "Northeast Grid 06" 20140515_02_097: 15:13:50.3 to 15:16:21.4 GPS




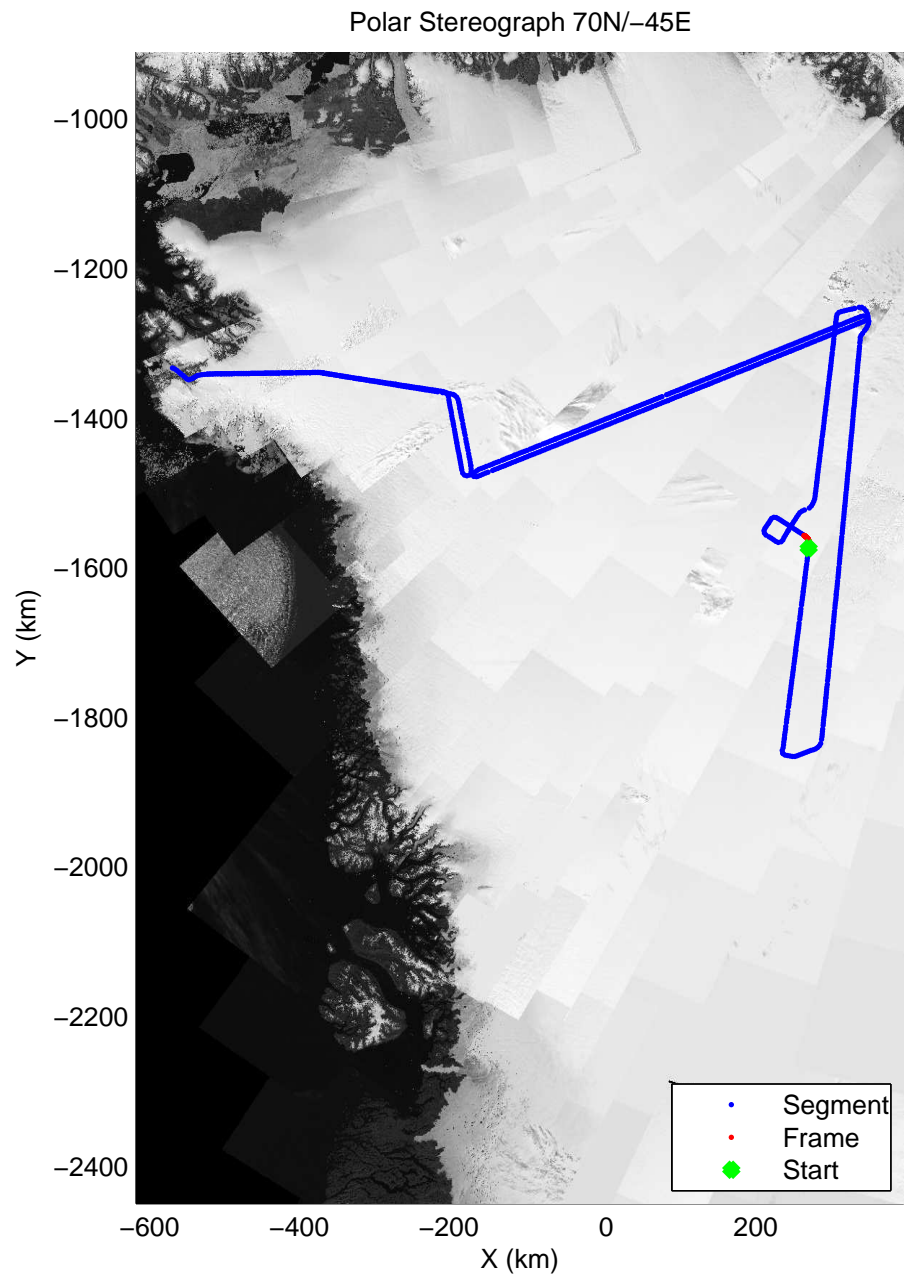
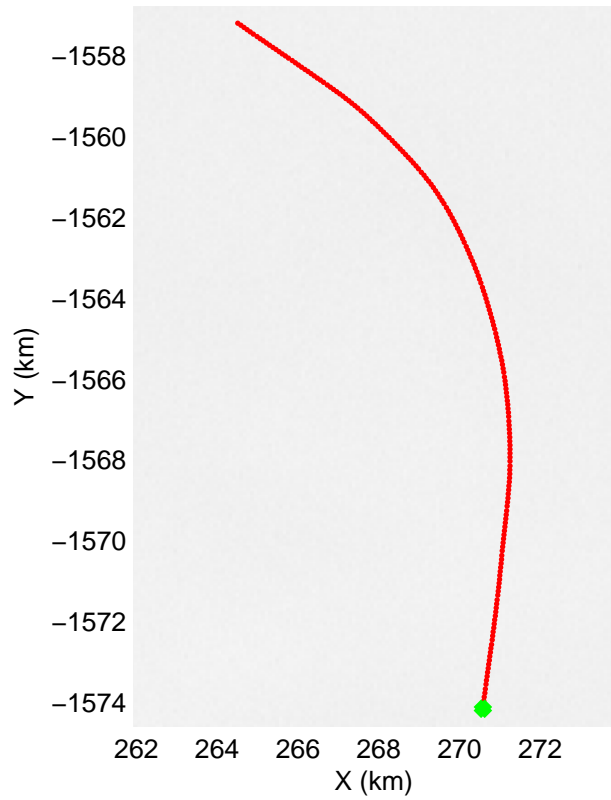


accum2 2014_Greenland_P3: "Northeast Grid 06" 20140515_02_098: 15:16:21.6 to 15:18:52.4 GPS




accum2 2014_Greenland_P3: "Northeast Grid 06" 20140515_02_098: 15:16:21.6 to 15:18:52.4 GPS




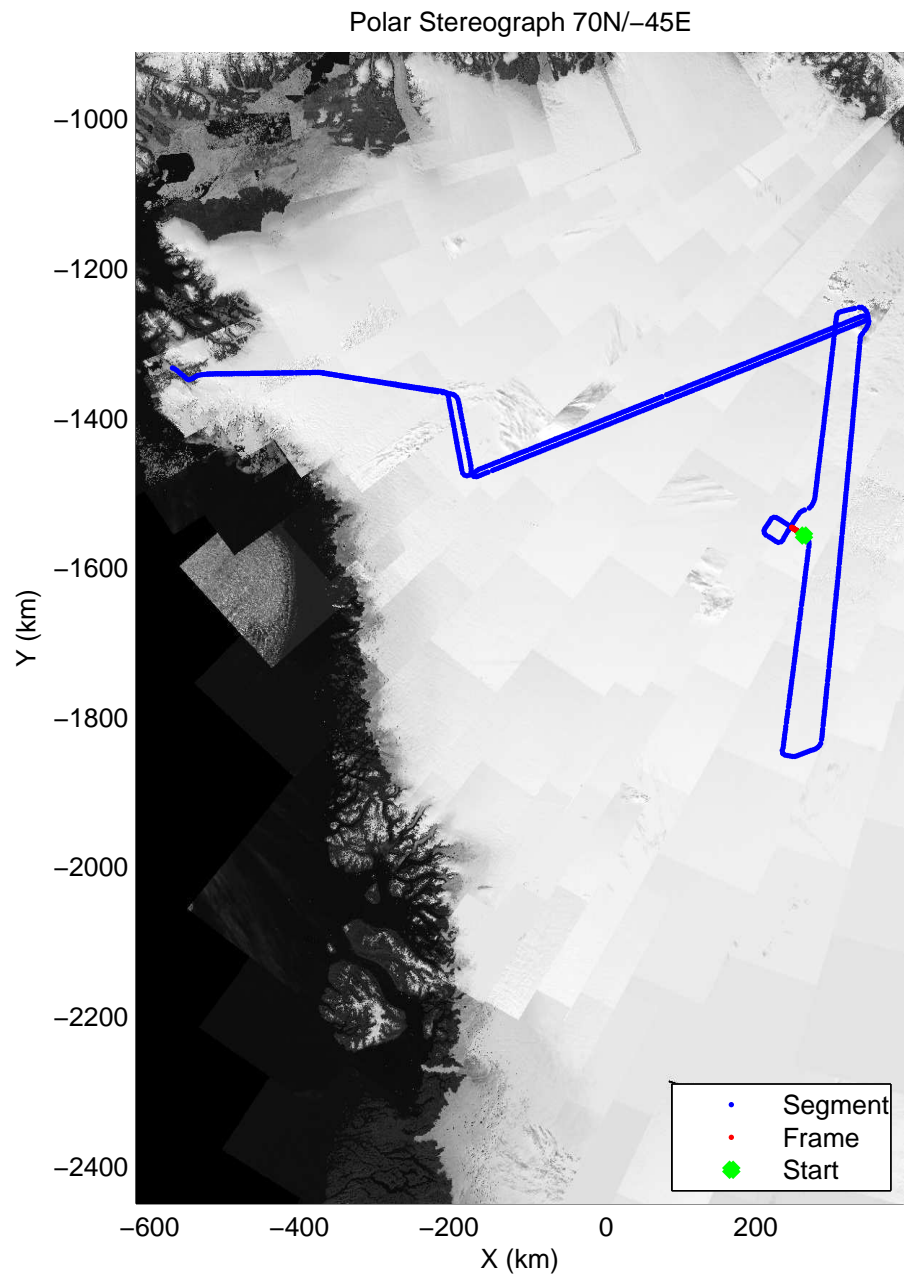
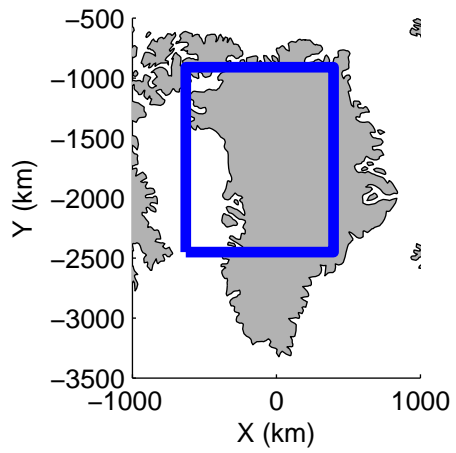


accum2 2014_Greenland_P3: "Northeast Grid 06" 20140515_02_099: 15:18:52.5 to 15:21:27.7 GPS




accum2 2014_Greenland_P3: "Northeast Grid 06" 20140515_02_099: 15:18:52.5 to 15:21:27.7 GPS




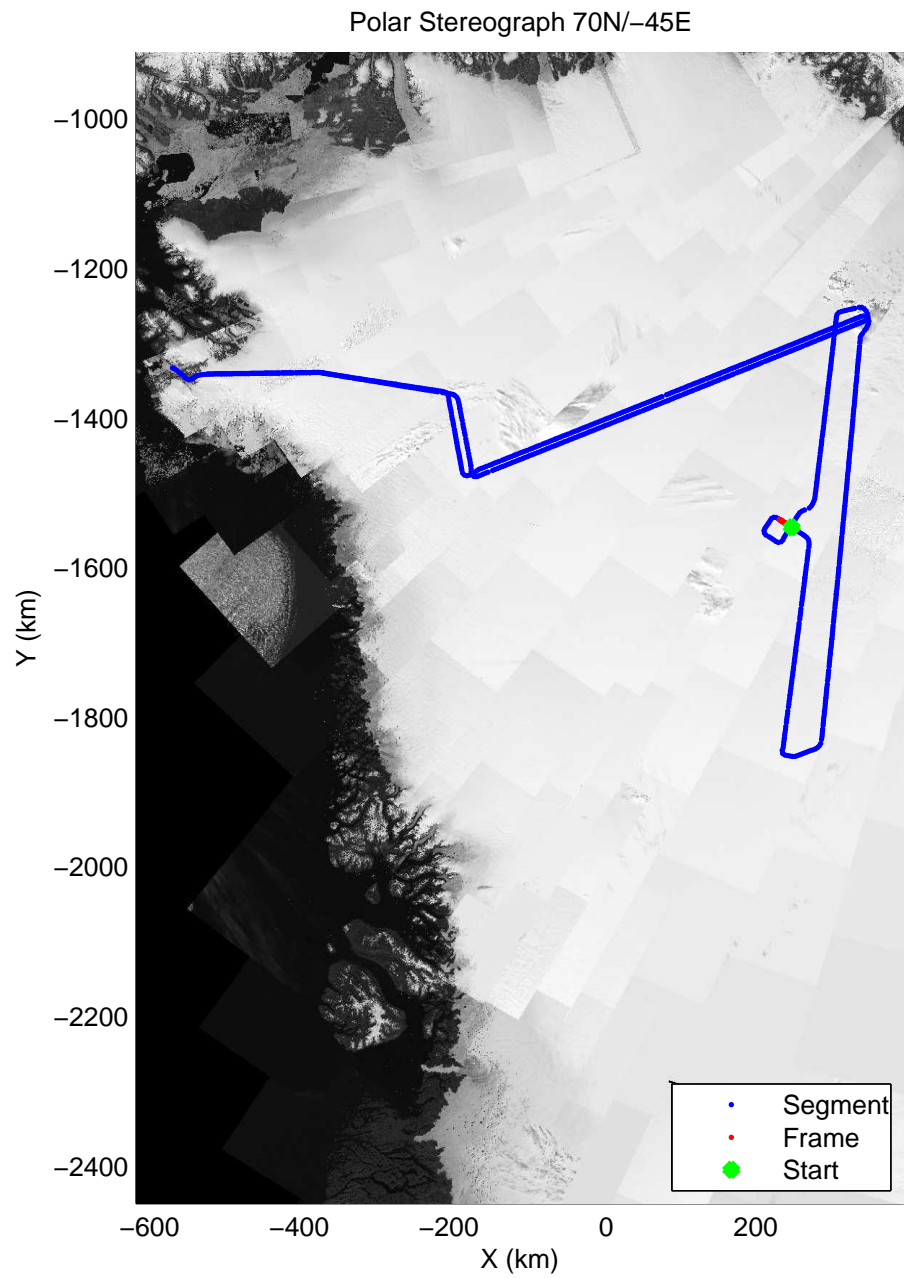
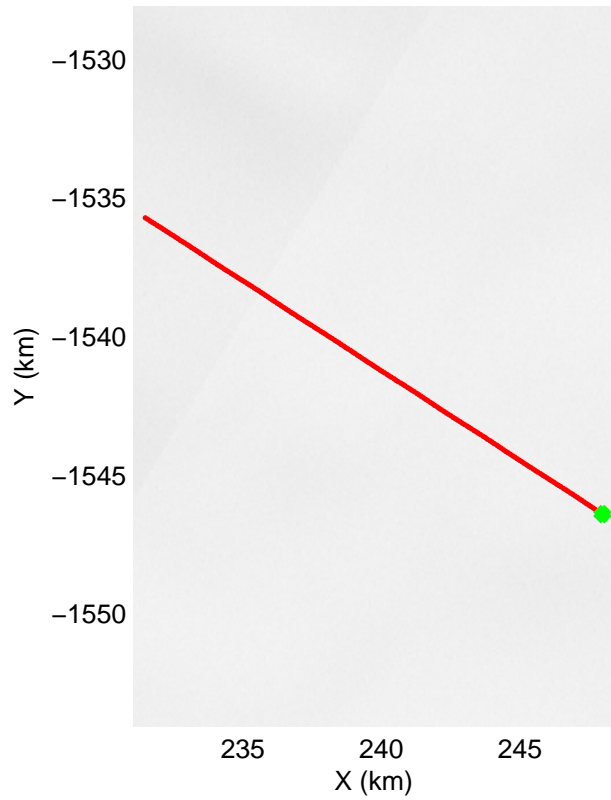


accum2 2014_Greenland_P3: "Northeast Grid 06" 20140515_02_100: 15:21:27.9 to 15:24:08.2 GPS




accum2 2014_Greenland_P3: "Northeast Grid 06" 20140515_02_100: 15:21:27.9 to 15:24:08.2 GPS

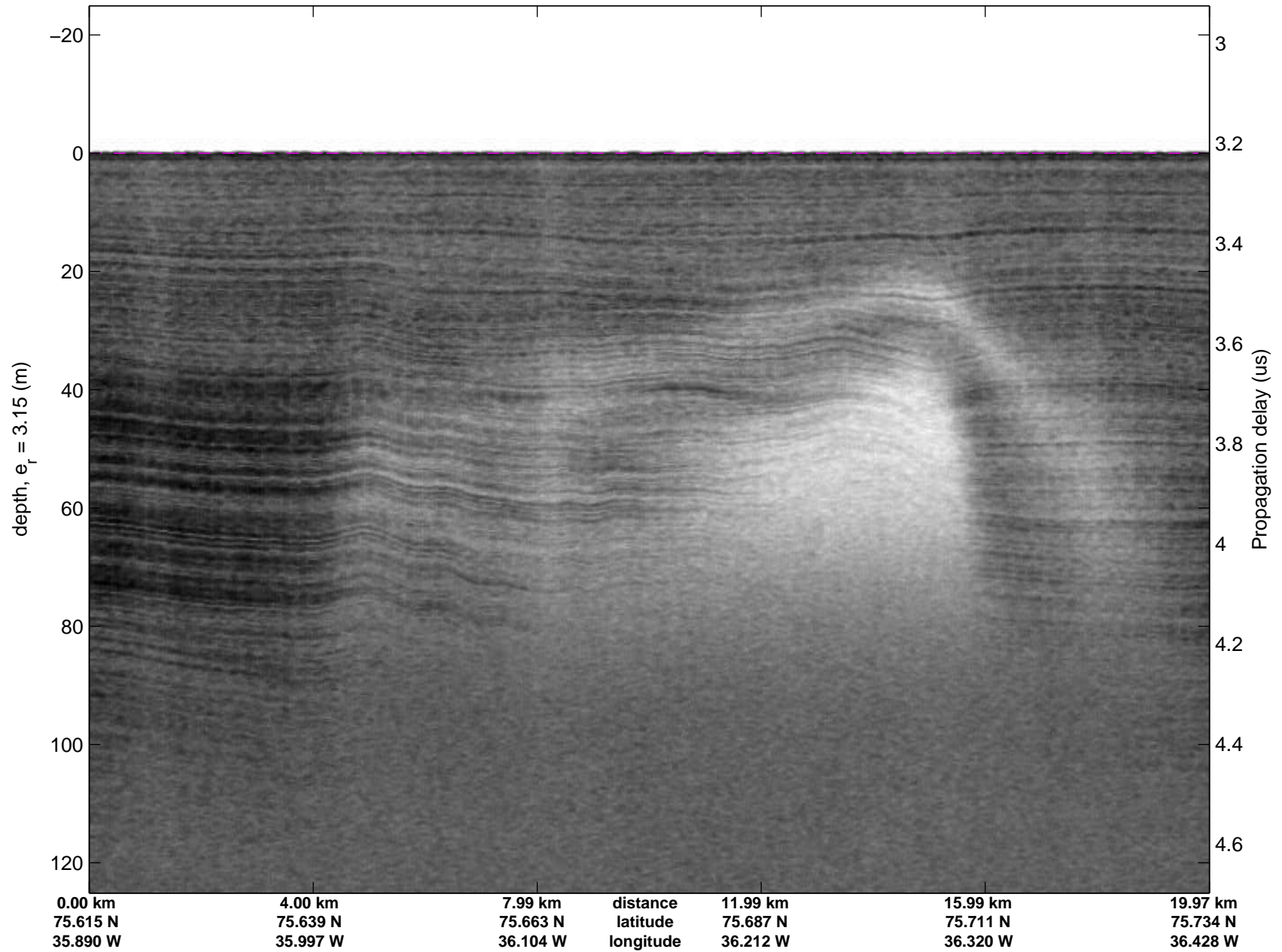


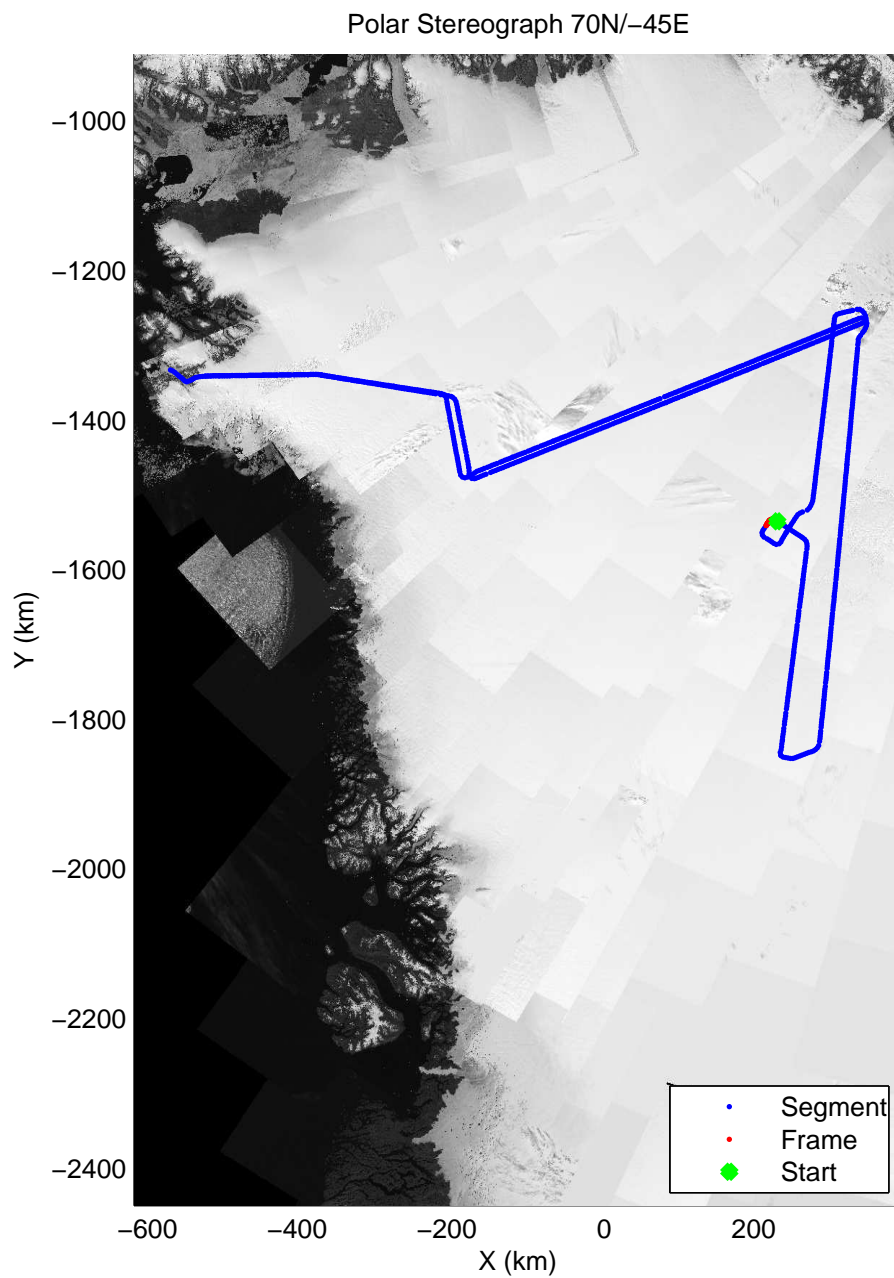
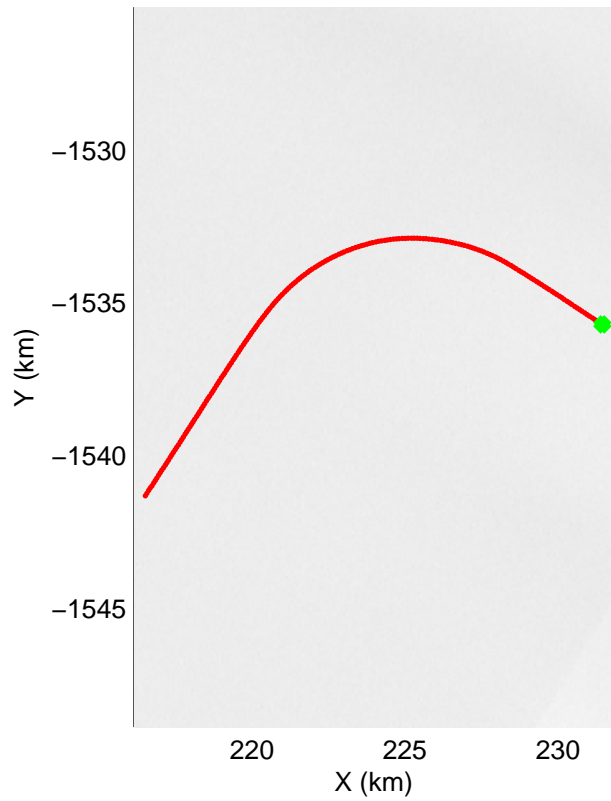
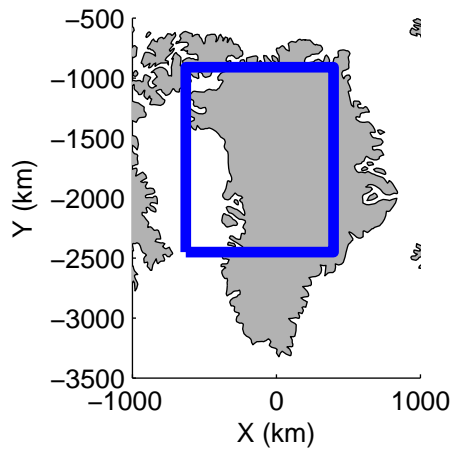


accum2 2014_Greenland_P3: "Northeast Grid 06" 20140515_02_101: 15:24:08.4 to 15:26:49.1 GPS




accum2 2014_Greenland_P3: "Northeast Grid 06" 20140515_02_101: 15:24:08.4 to 15:26:49.1 GPS




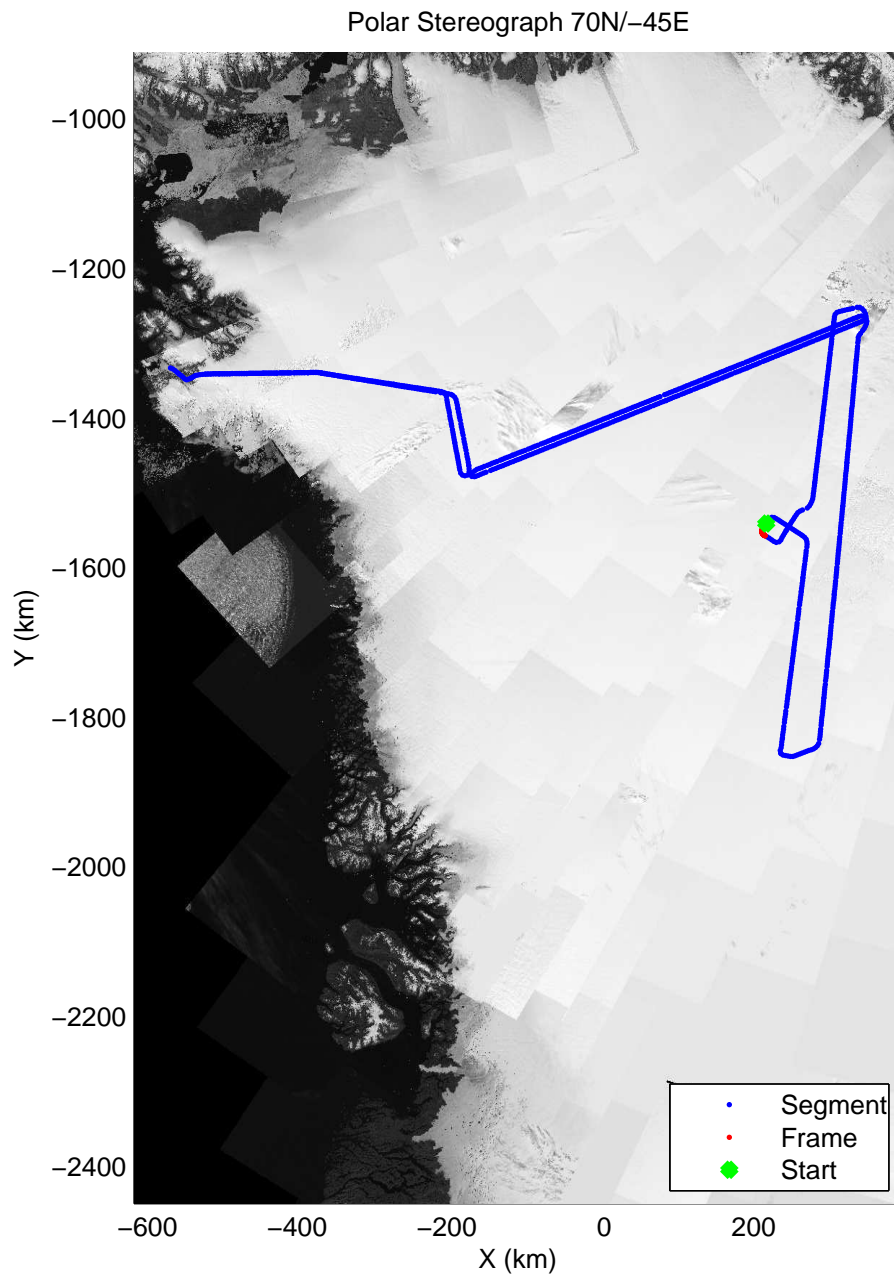
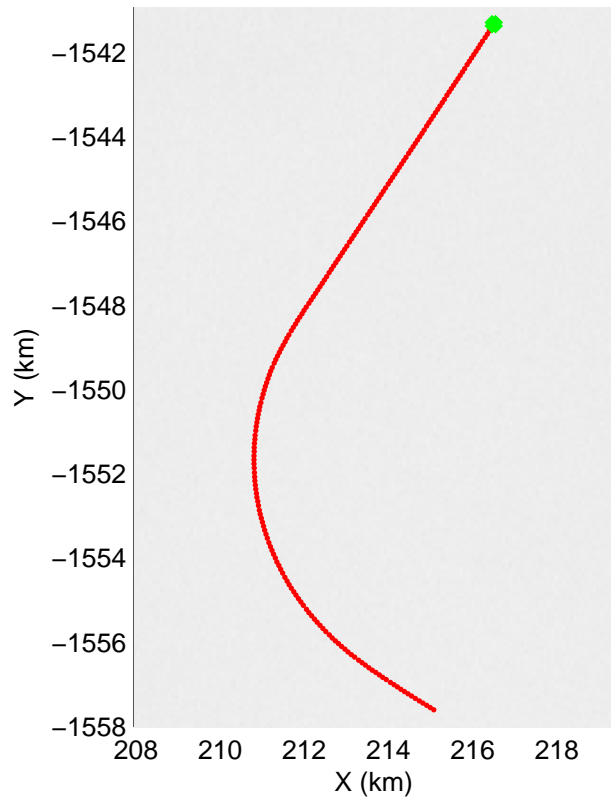
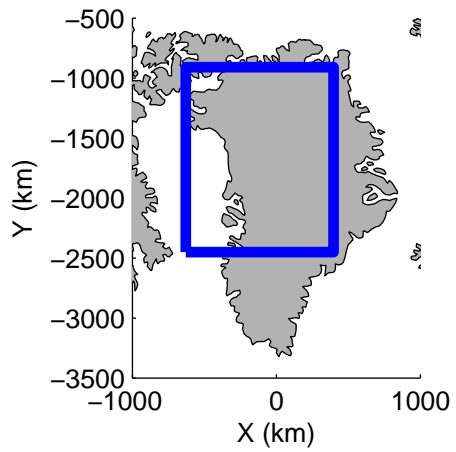


accum2 2014_Greenland_P3: "Northeast Grid 06" 20140515_02_102: 15:26:49.4 to 15:29:30.3 GPS




accum2 2014_Greenland_P3: "Northeast Grid 06" 20140515_02_102: 15:26:49.4 to 15:29:30.3 GPS




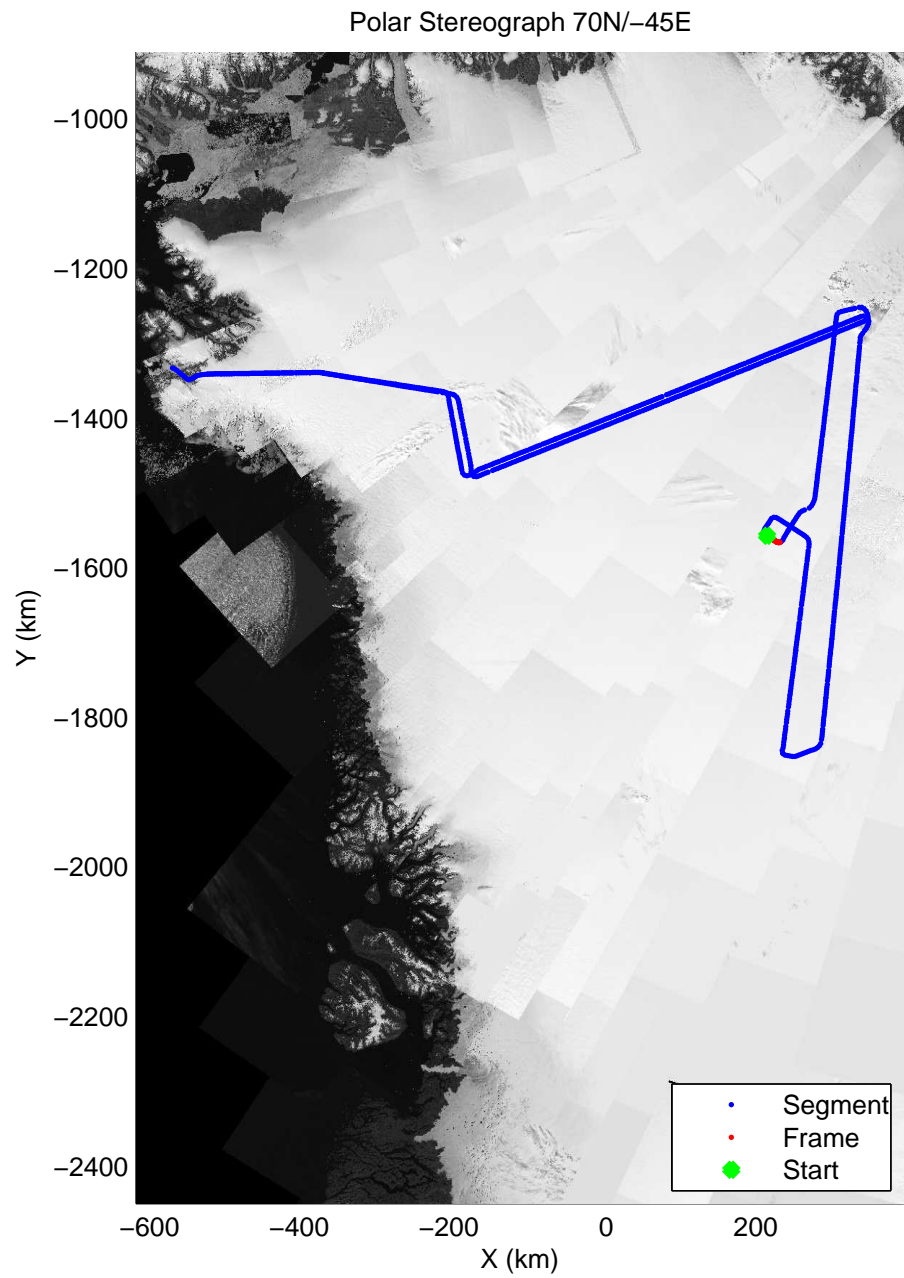
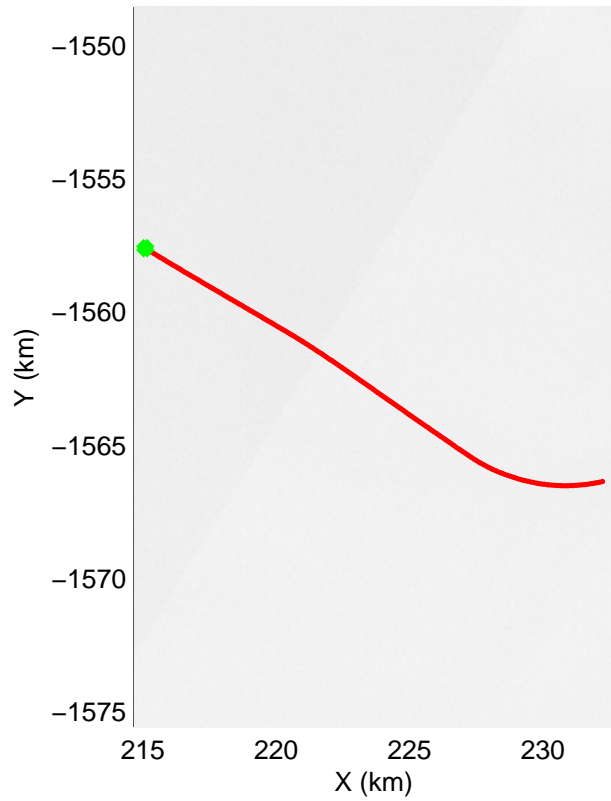
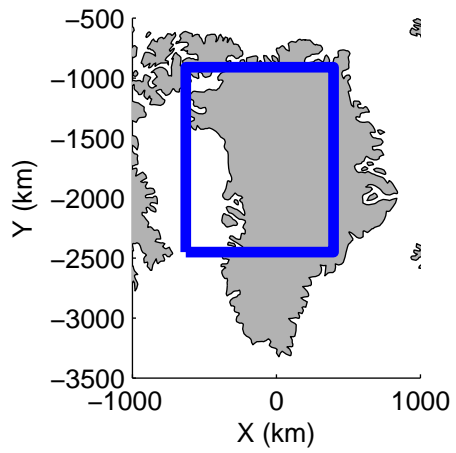


accum2 2014_Greenland_P3: "Northeast Grid 06" 20140515_02_103: 15:29:30.4 to 15:32:06.2 GPS




accum2 2014_Greenland_P3: "Northeast Grid 06" 20140515_02_103: 15:29:30.4 to 15:32:06.2 GPS




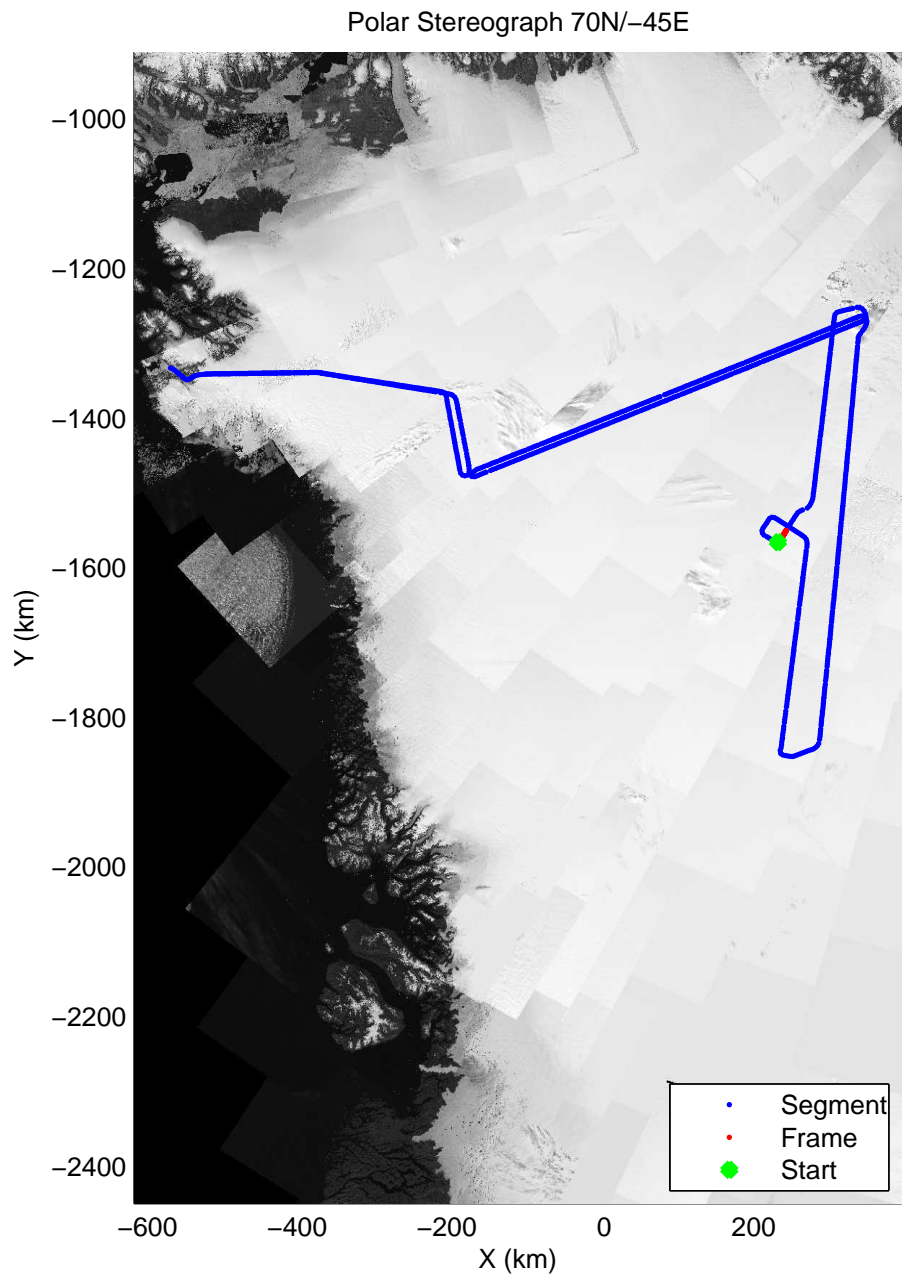
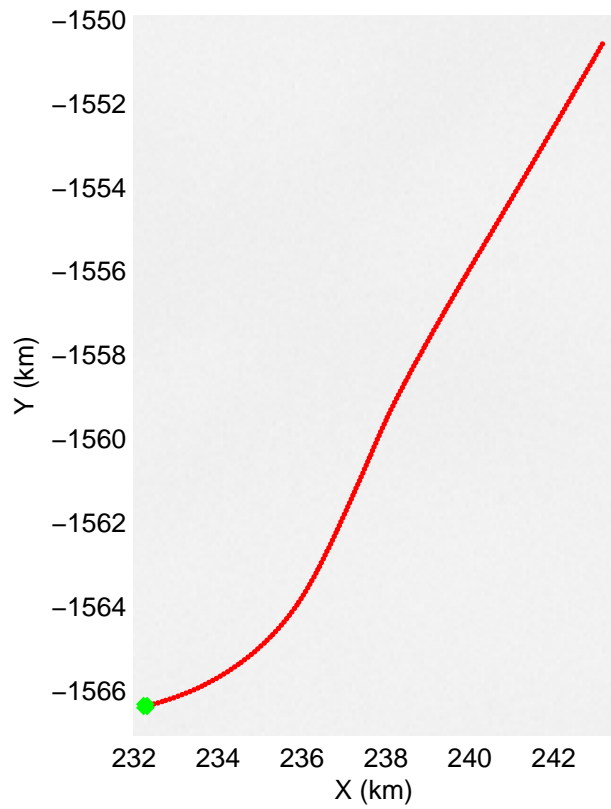


accum2 2014_Greenland_P3: "Northeast Grid 06" 20140515_02_104: 15:32:06.4 to 15:34:33.6 GPS




accum2 2014_Greenland_P3: "Northeast Grid 06" 20140515_02_104: 15:32:06.4 to 15:34:33.6 GPS




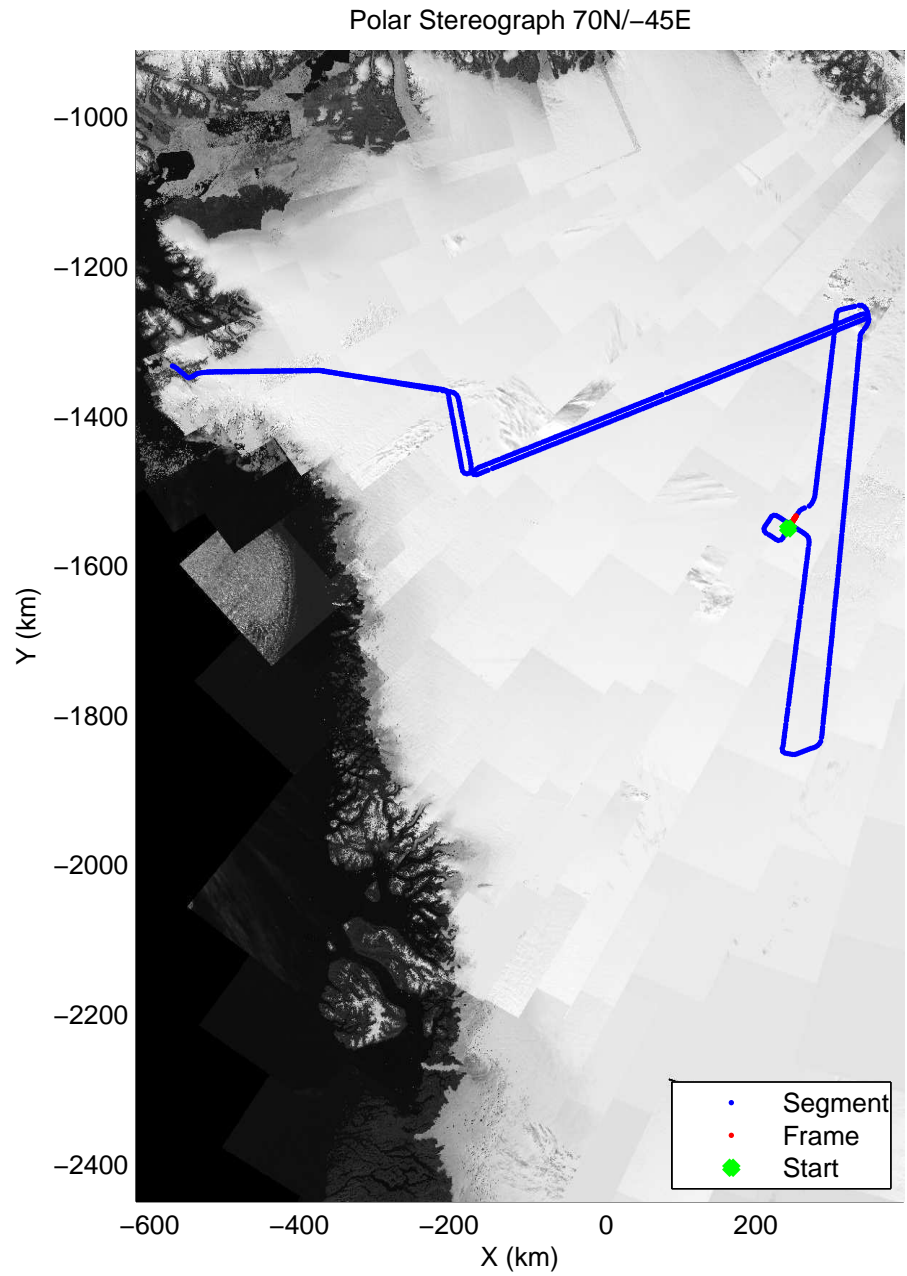
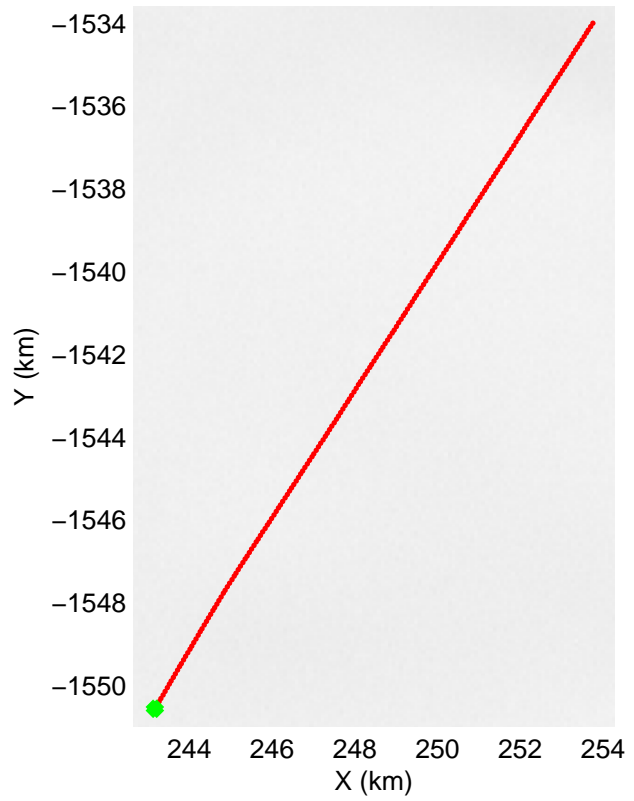
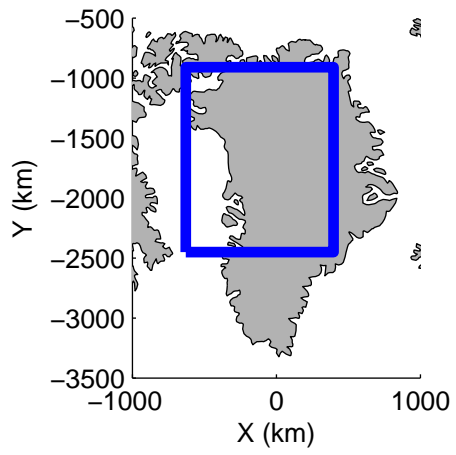


accum2 2014_Greenland_P3: "Northeast Grid 06" 20140515_02_105: 15:34:33.9 to 15:37:04.1 GPS




accum2 2014_Greenland_P3: "Northeast Grid 06" 20140515_02_105: 15:34:33.9 to 15:37:04.1 GPS





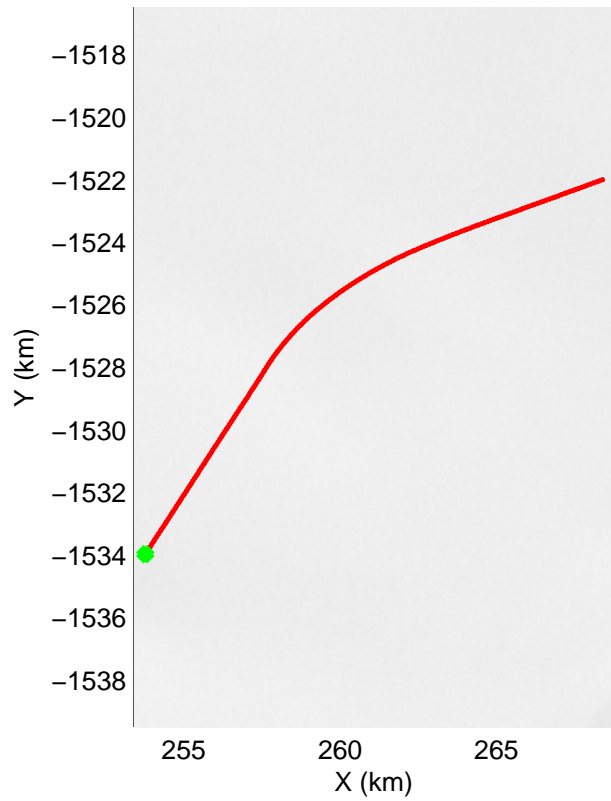
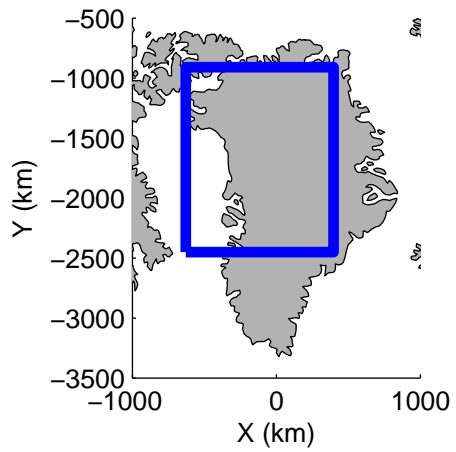


accum2 2014_Greenland_P3: "Northeast Grid 06" 20140515_02_106: 15:37:04.3 to 15:39:32.2 GPS




accum2 2014_Greenland_P3: "Northeast Grid 06" 20140515_02_106: 15:37:04.3 to 15:39:32.2 GPS





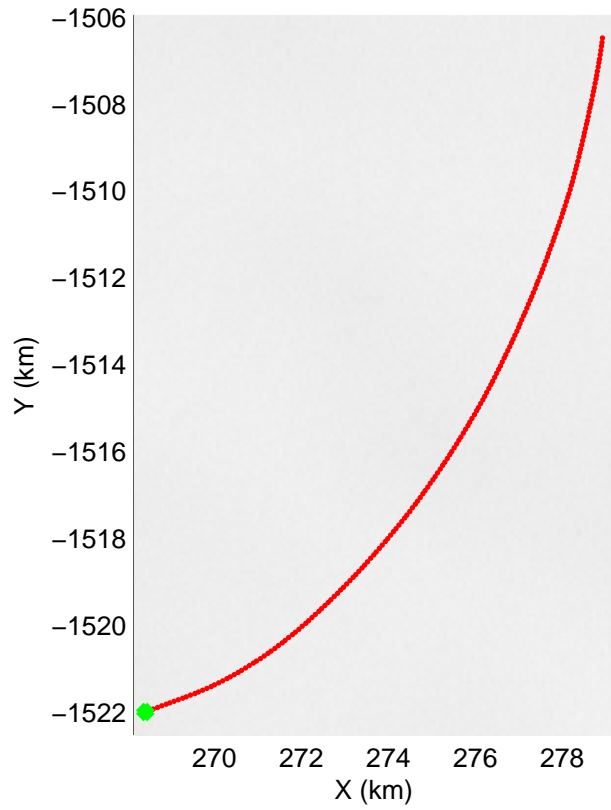
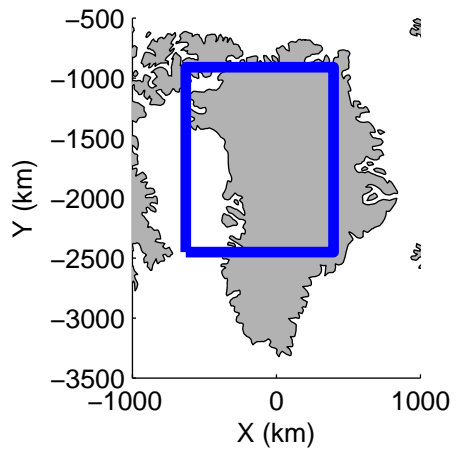


accum2 2014_Greenland_P3: "Northeast Grid 06" 20140515_02_107: 15:39:32.4 to 15:41:58.3 GPS




accum2 2014_Greenland_P3: "Northeast Grid 06" 20140515_02_107: 15:39:32.4 to 15:41:58.3 GPS





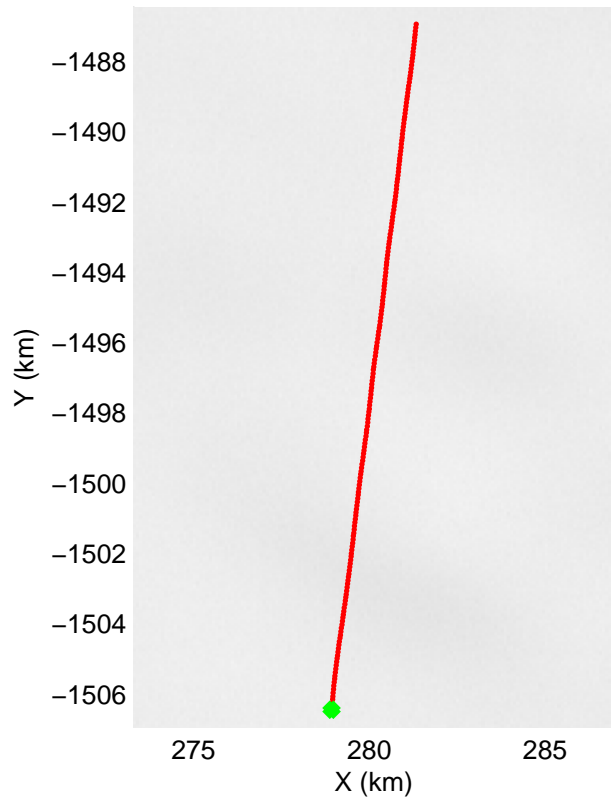


accum2 2014_Greenland_P3: "Northeast Grid 06" 20140515_02_108: 15:41:58.5 to 15:44:24.4 GPS




accum2 2014_Greenland_P3: "Northeast Grid 06" 20140515_02_108: 15:41:58.5 to 15:44:24.4 GPS





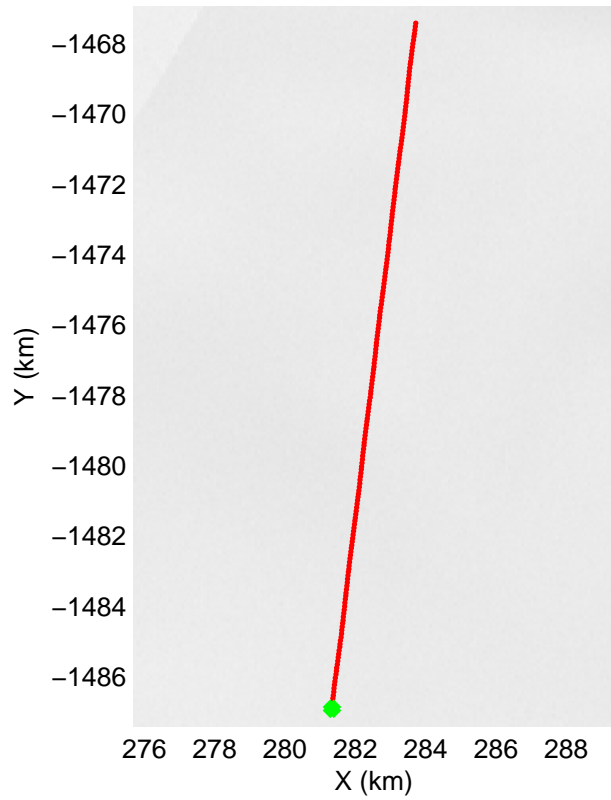


accum2 2014_Greenland_P3: "Northeast Grid 06" 20140515_02_109: 15:44:24.6 to 15:46:53.3 GPS

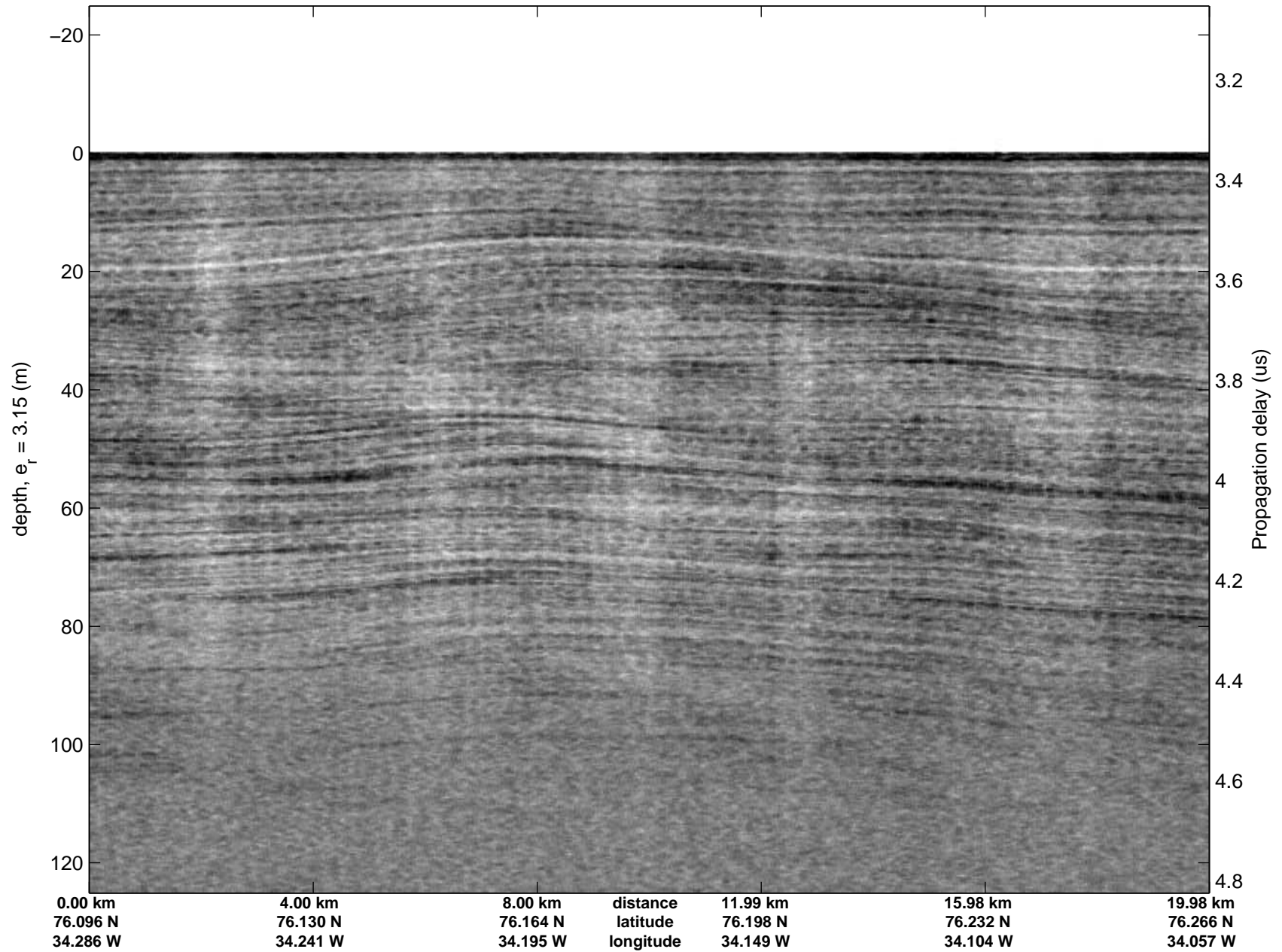


accum2 2014_Greenland_P3: "Northeast Grid 06" 20140515_02_109: 15:44:24.6 to 15:46:53.3 GPS




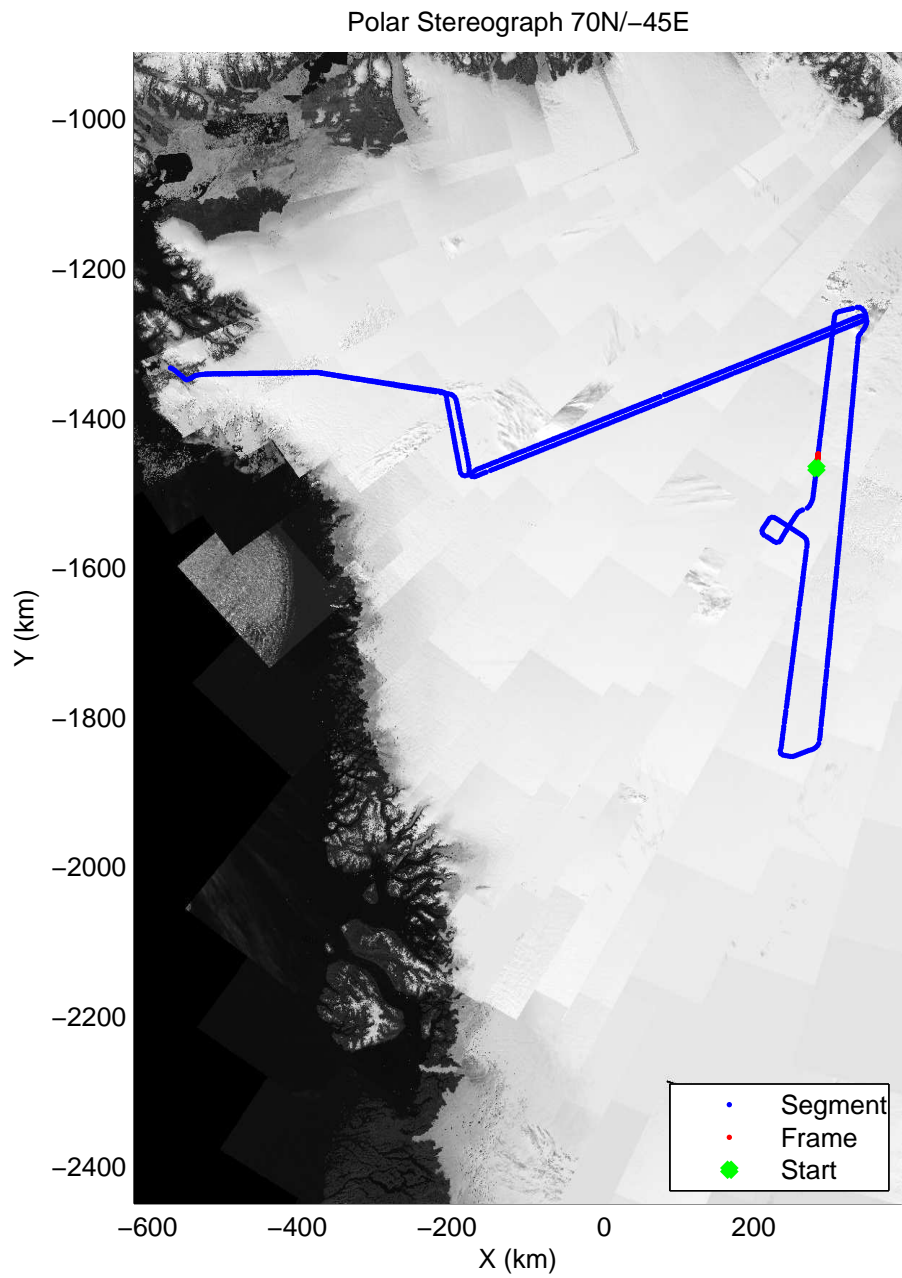
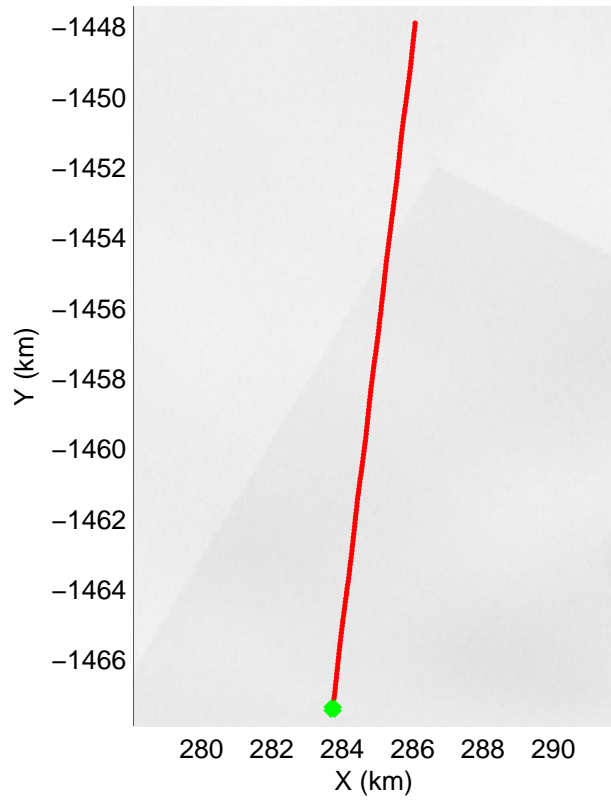
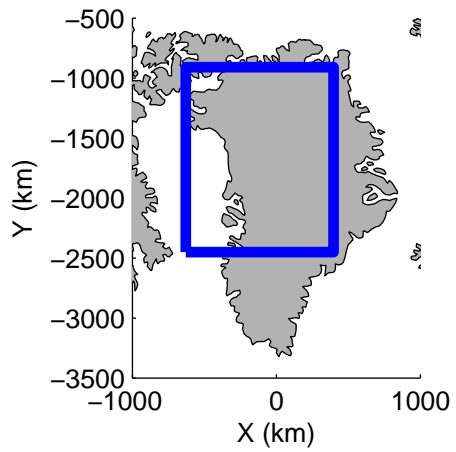


accum2 2014_Greenland_P3: "Northeast Grid 06" 20140515_02_110: 15:46:53.4 to 15:49:22.8 GPS




accum2 2014_Greenland_P3: "Northeast Grid 06" 20140515_02_110: 15:46:53.4 to 15:49:22.8 GPS




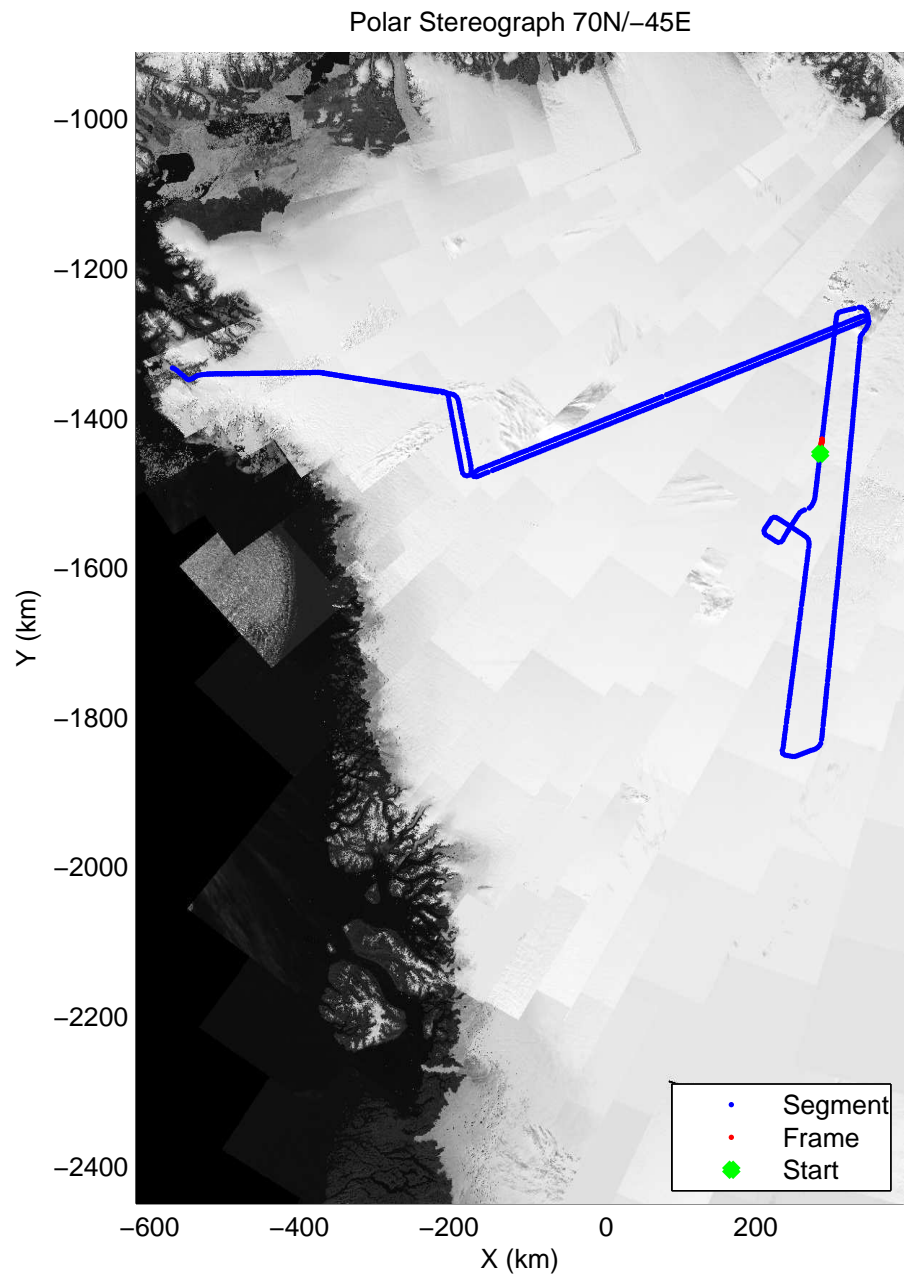
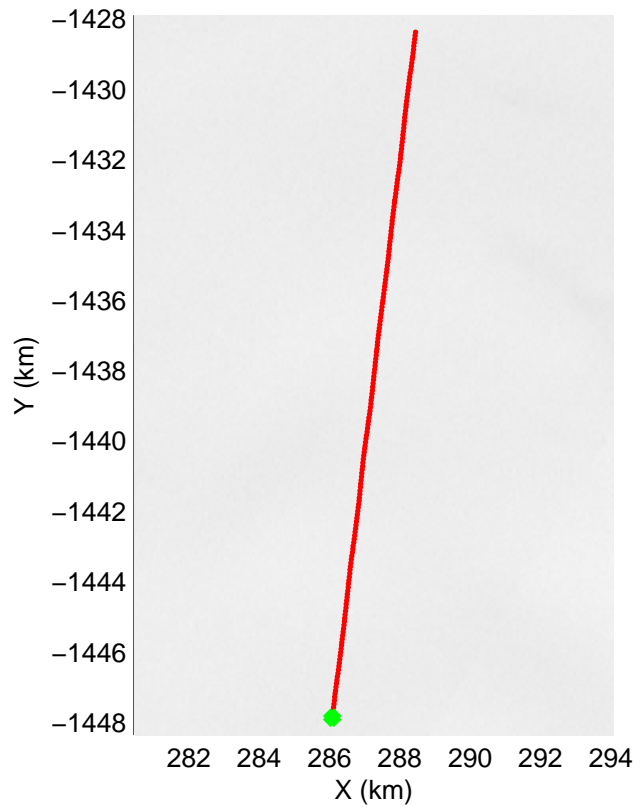
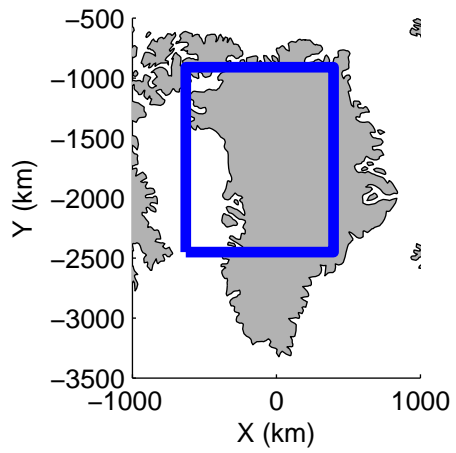


accum2 2014_Greenland_P3: "Northeast Grid 06" 20140515_02_111: 15:49:23.0 to 15:51:52.4 GPS




accum2 2014_Greenland_P3: "Northeast Grid 06" 20140515_02_111: 15:49:23.0 to 15:51:52.4 GPS

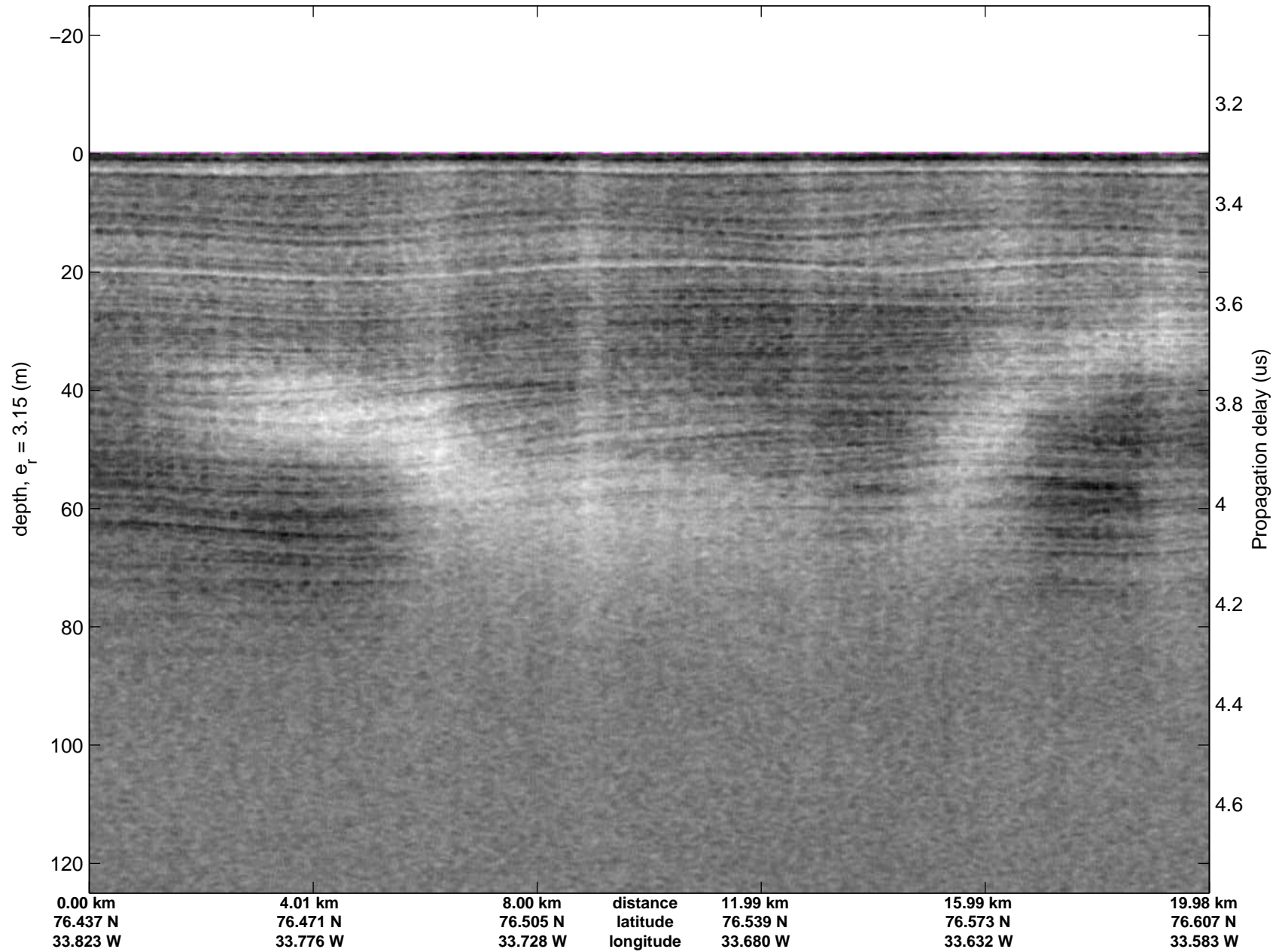


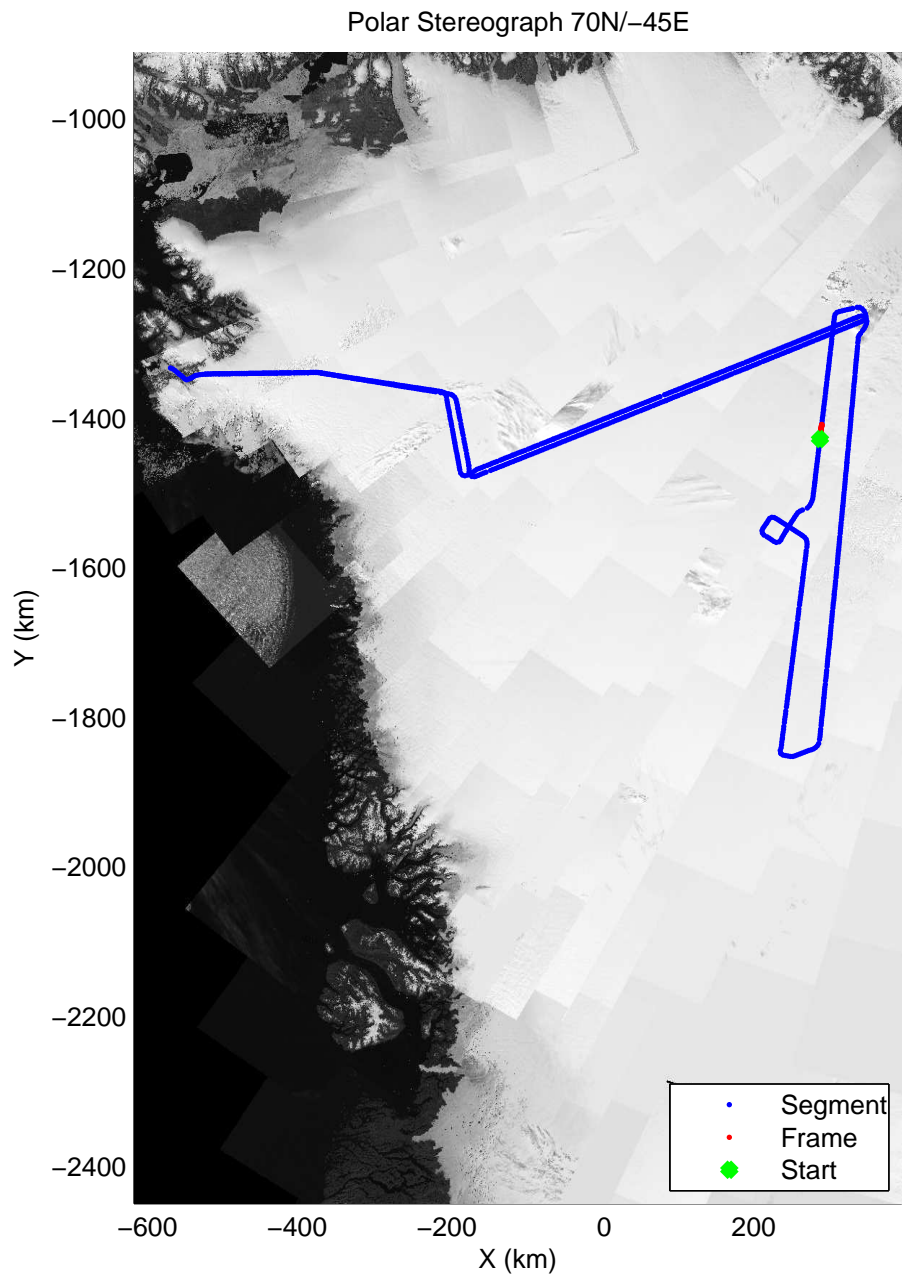

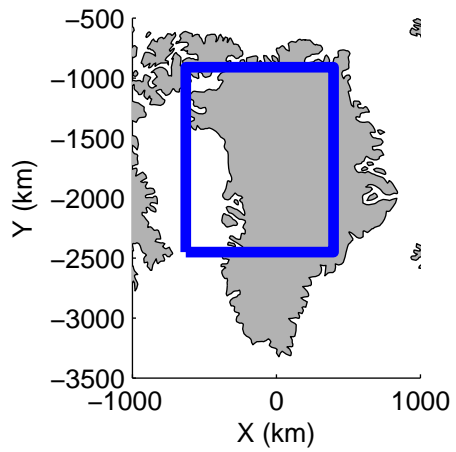


accum2 2014_Greenland_P3: "Northeast Grid 06" 20140515_02_112: 15:51:52.6 to 15:54:23.6 GPS




accum2 2014_Greenland_P3: "Northeast Grid 06" 20140515_02_112: 15:51:52.6 to 15:54:23.6 GPS




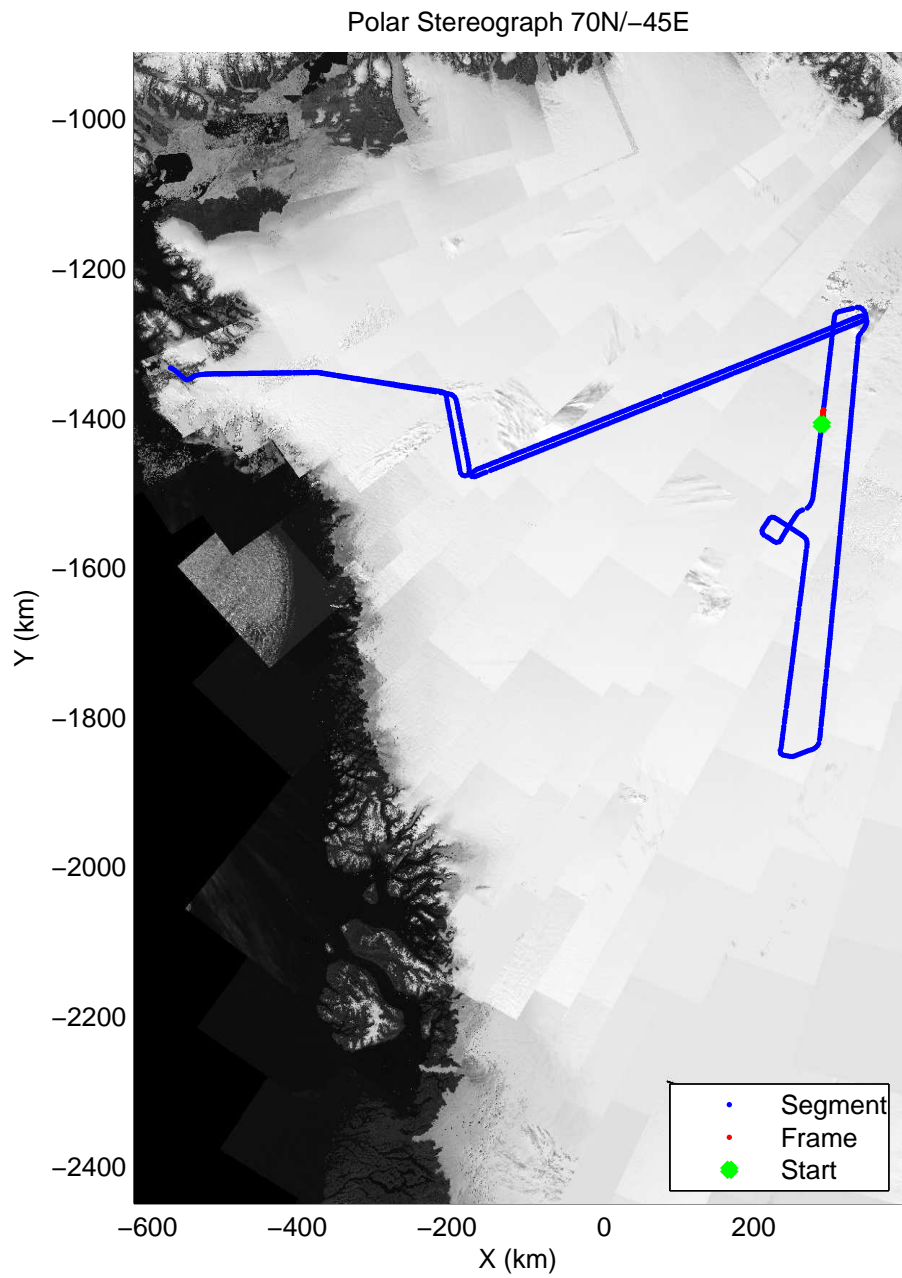
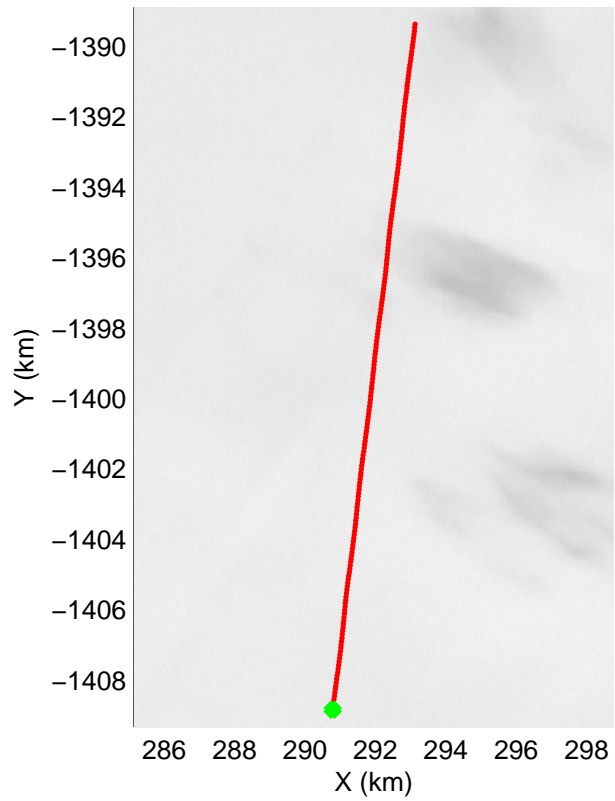
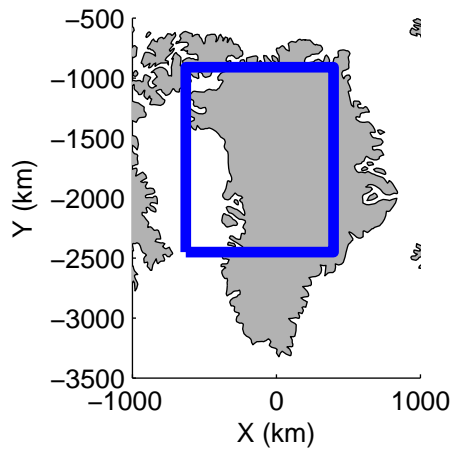


accum2 2014_Greenland_P3: "Northeast Grid 06" 20140515_02_113: 15:54:23.7 to 15:56:53.9 GPS




accum2 2014_Greenland_P3: "Northeast Grid 06" 20140515_02_113: 15:54:23.7 to 15:56:53.9 GPS




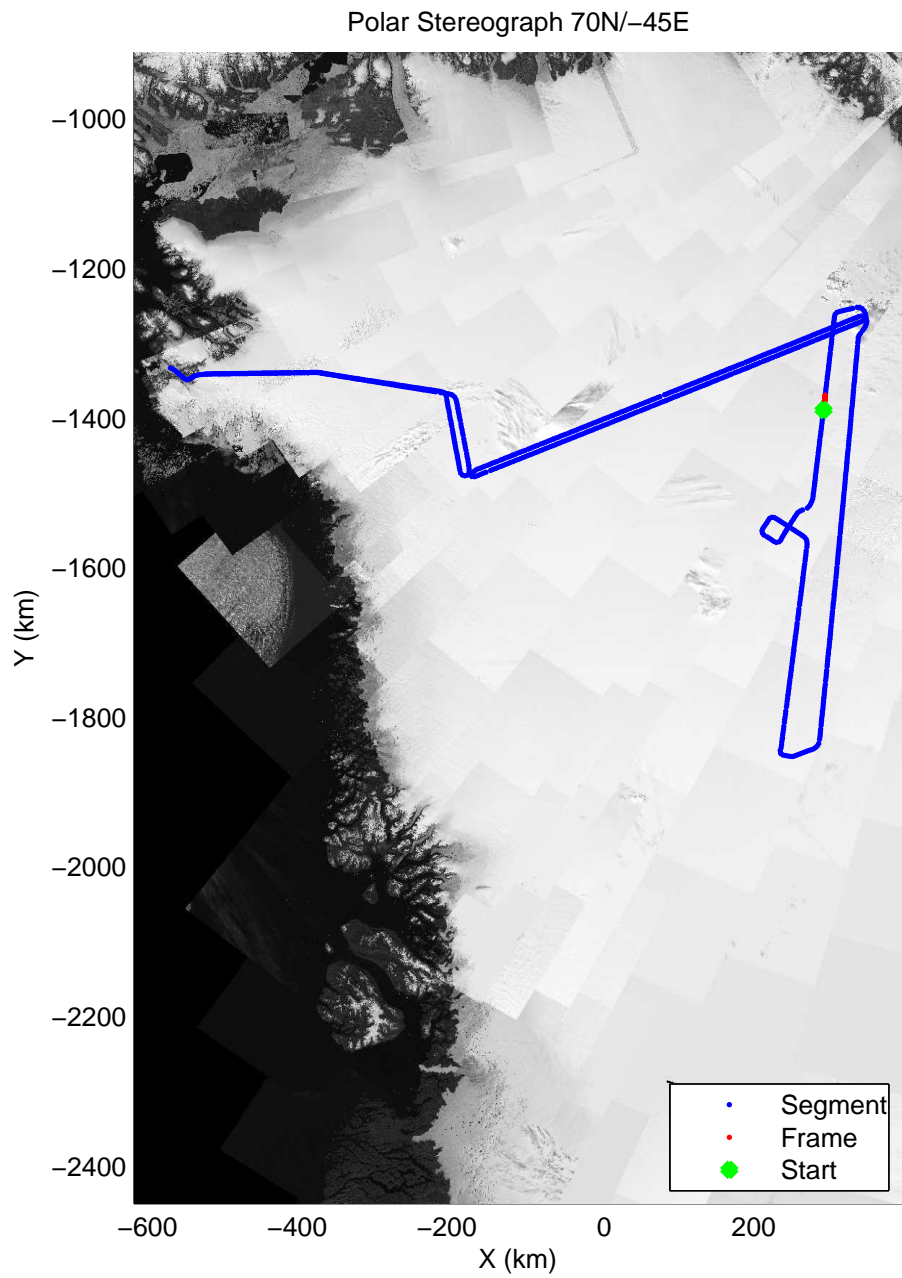
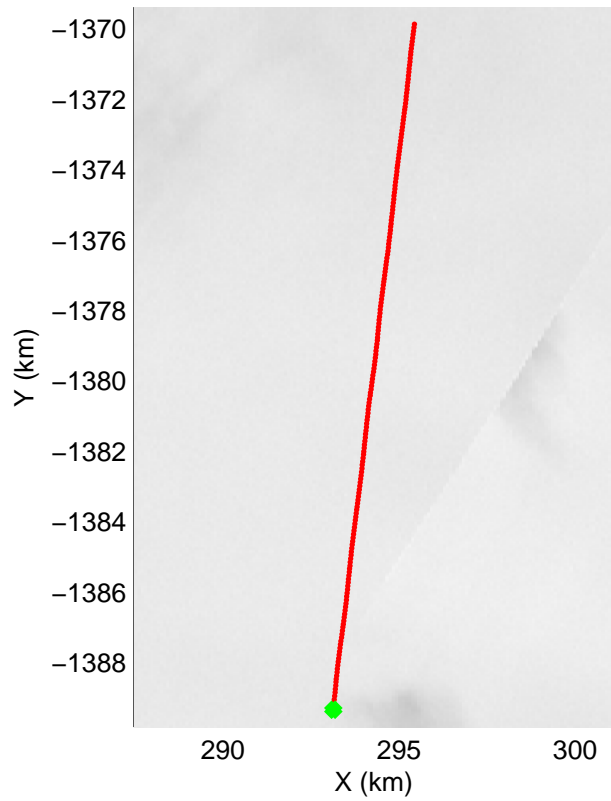
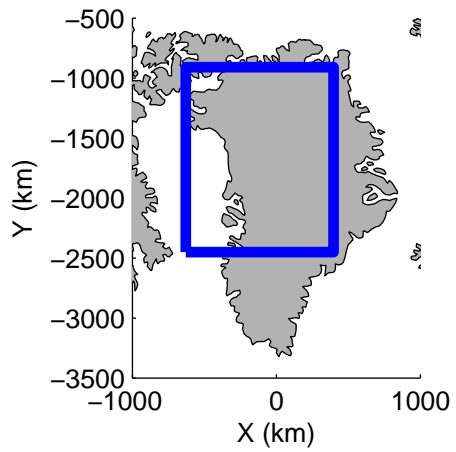


accum2 2014_Greenland_P3: "Northeast Grid 06" 20140515_02_114: 15:56:54.0 to 15:59:24.8 GPS




accum2 2014_Greenland_P3: "Northeast Grid 06" 20140515_02_114: 15:56:54.0 to 15:59:24.8 GPS




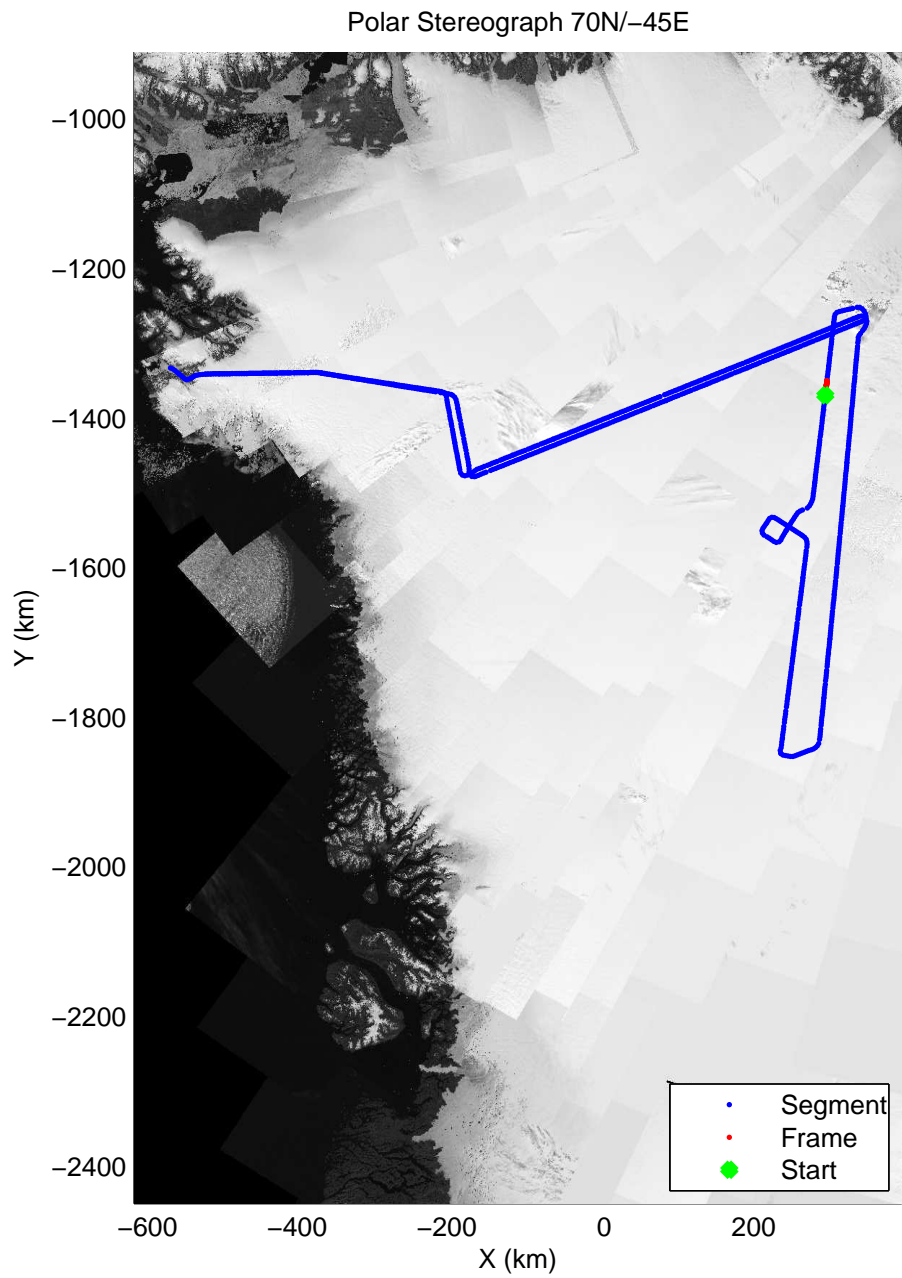
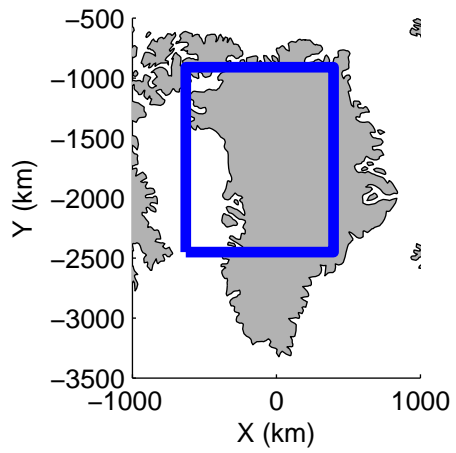


accum2 2014_Greenland_P3: "Northeast Grid 06" 20140515_02_115: 15:59:25.1 to 16:01:56.4 GPS

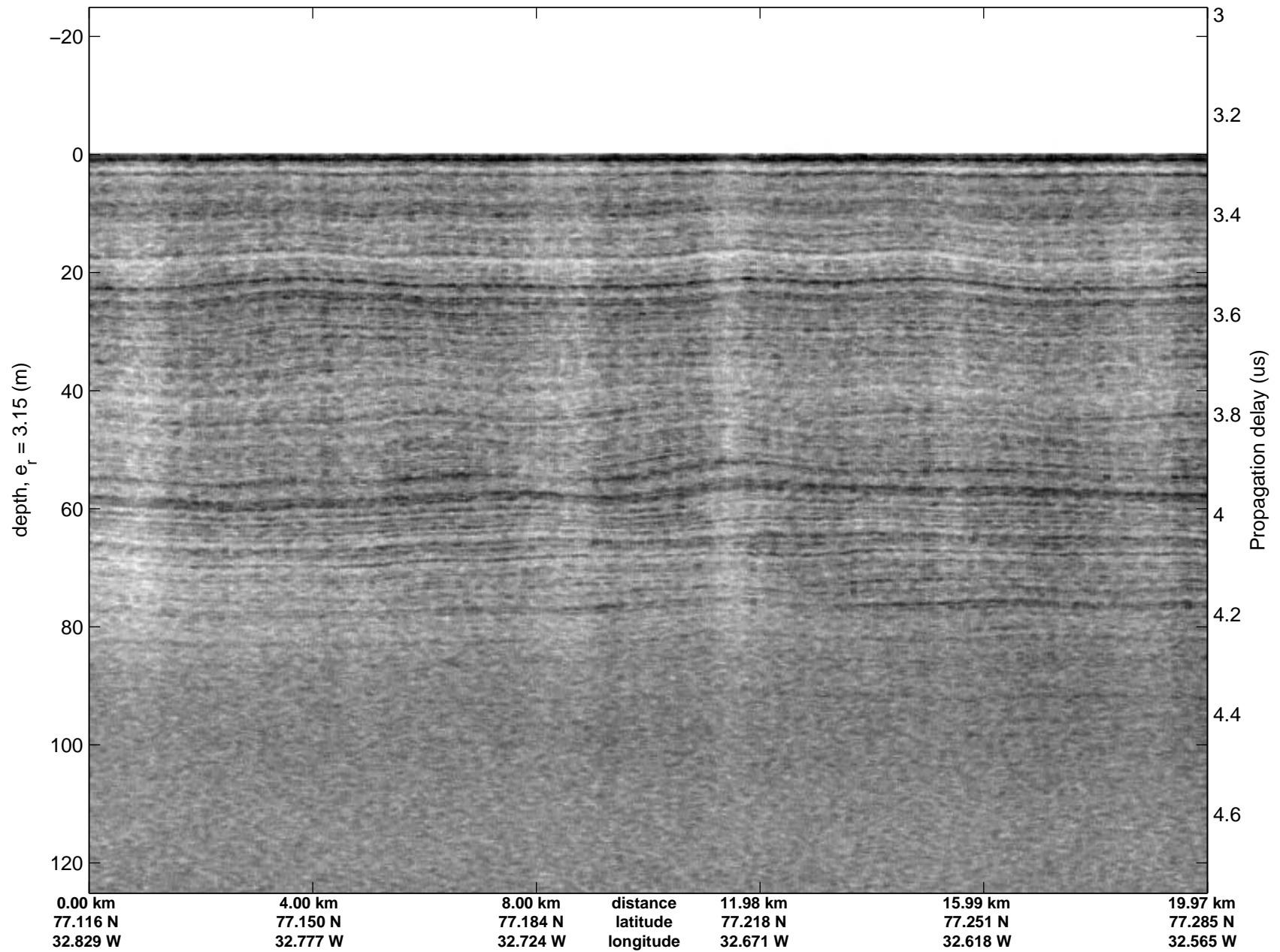


accum2 2014_Greenland_P3: "Northeast Grid 06" 20140515_02_115: 15:59:25.1 to 16:01:56.4 GPS

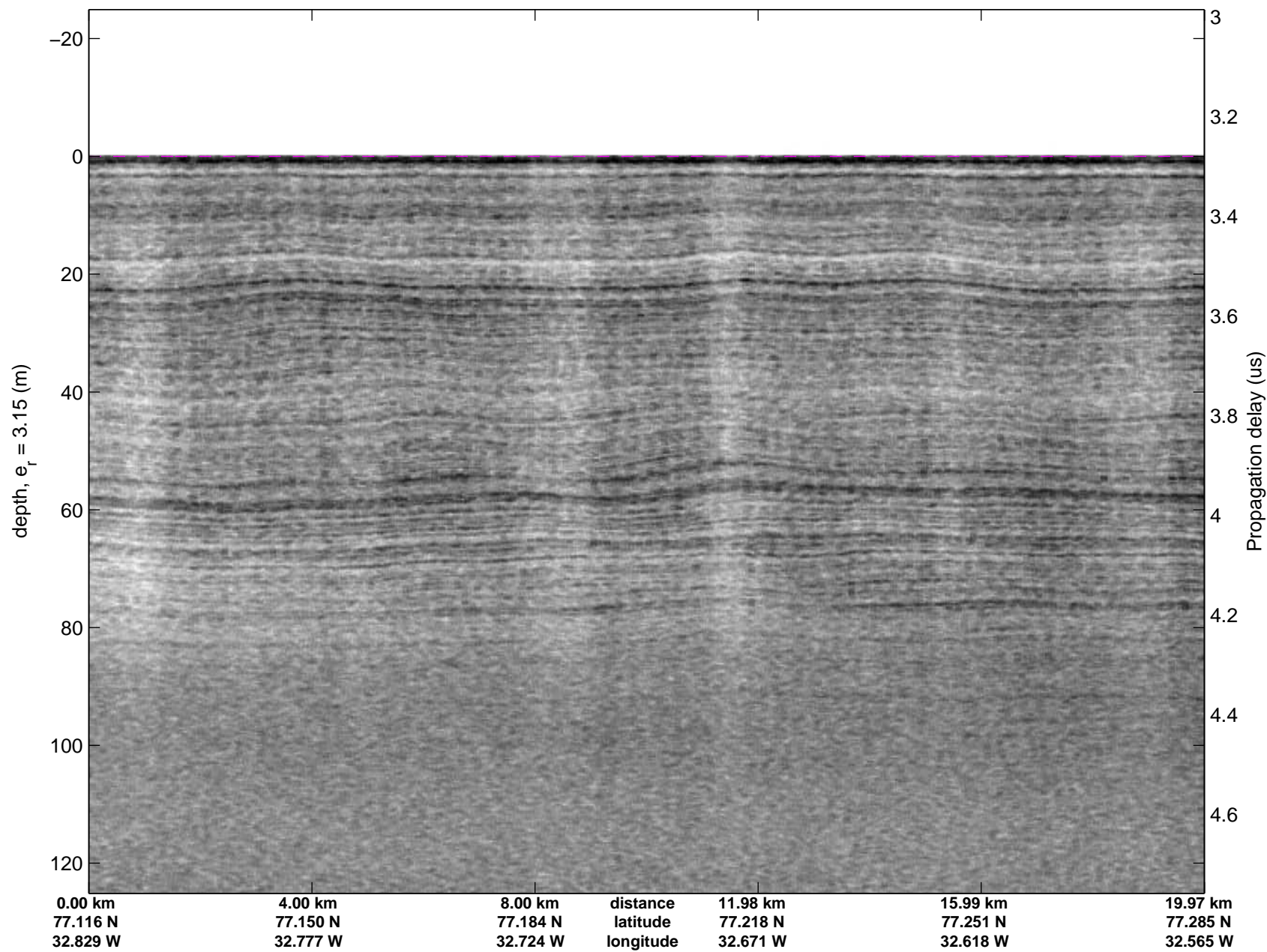


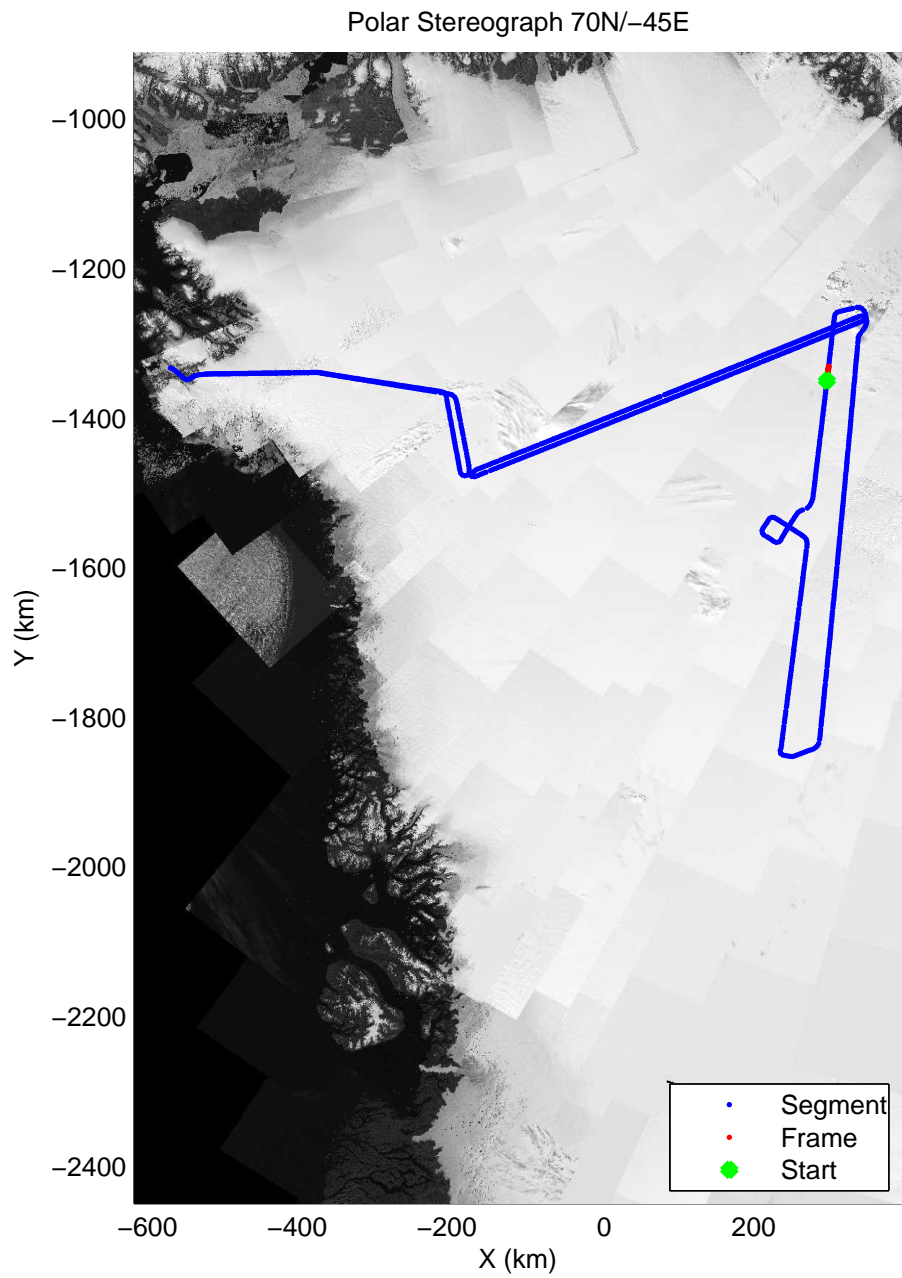
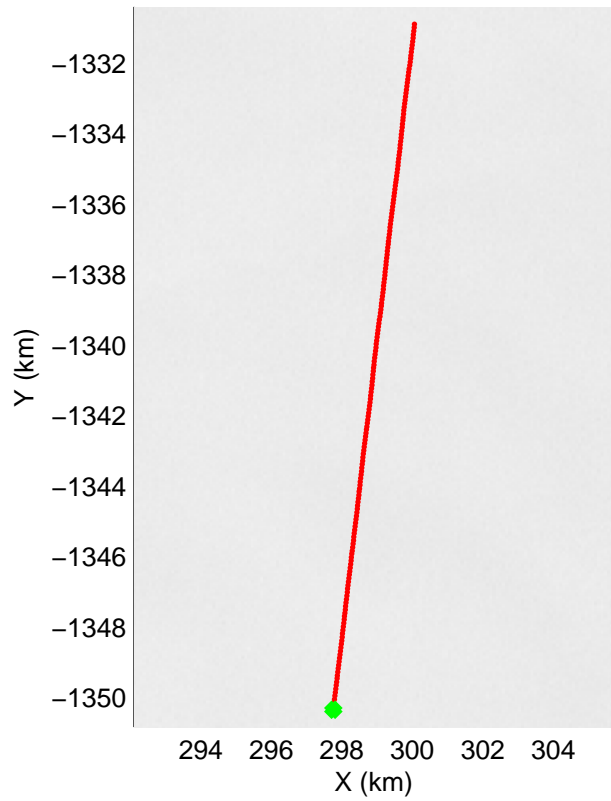
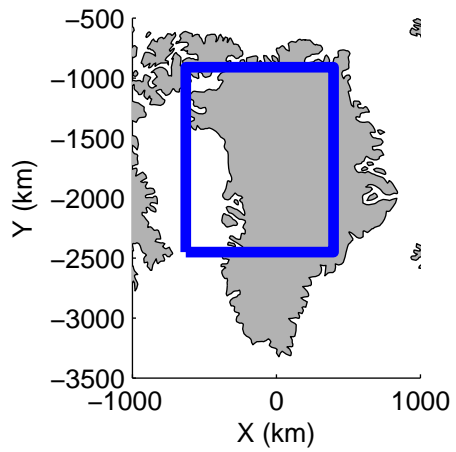


accum2 2014_Greenland_P3: "Northeast Grid 06" 20140515_02_116: 16:01:56.6 to 16:04:27.7 GPS

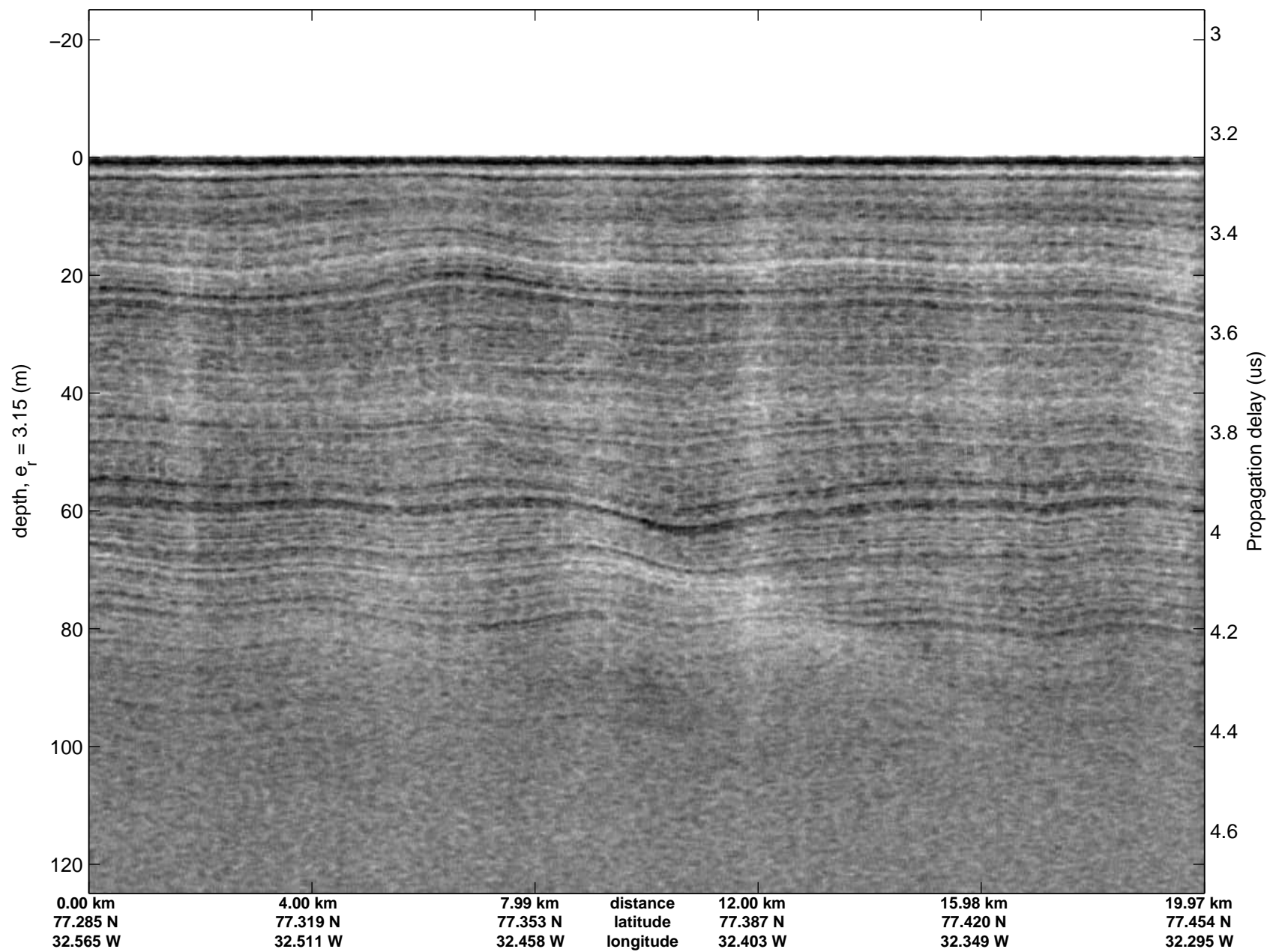


accum2 2014_Greenland_P3: "Northeast Grid 06" 20140515_02_116: 16:01:56.6 to 16:04:27.7 GPS

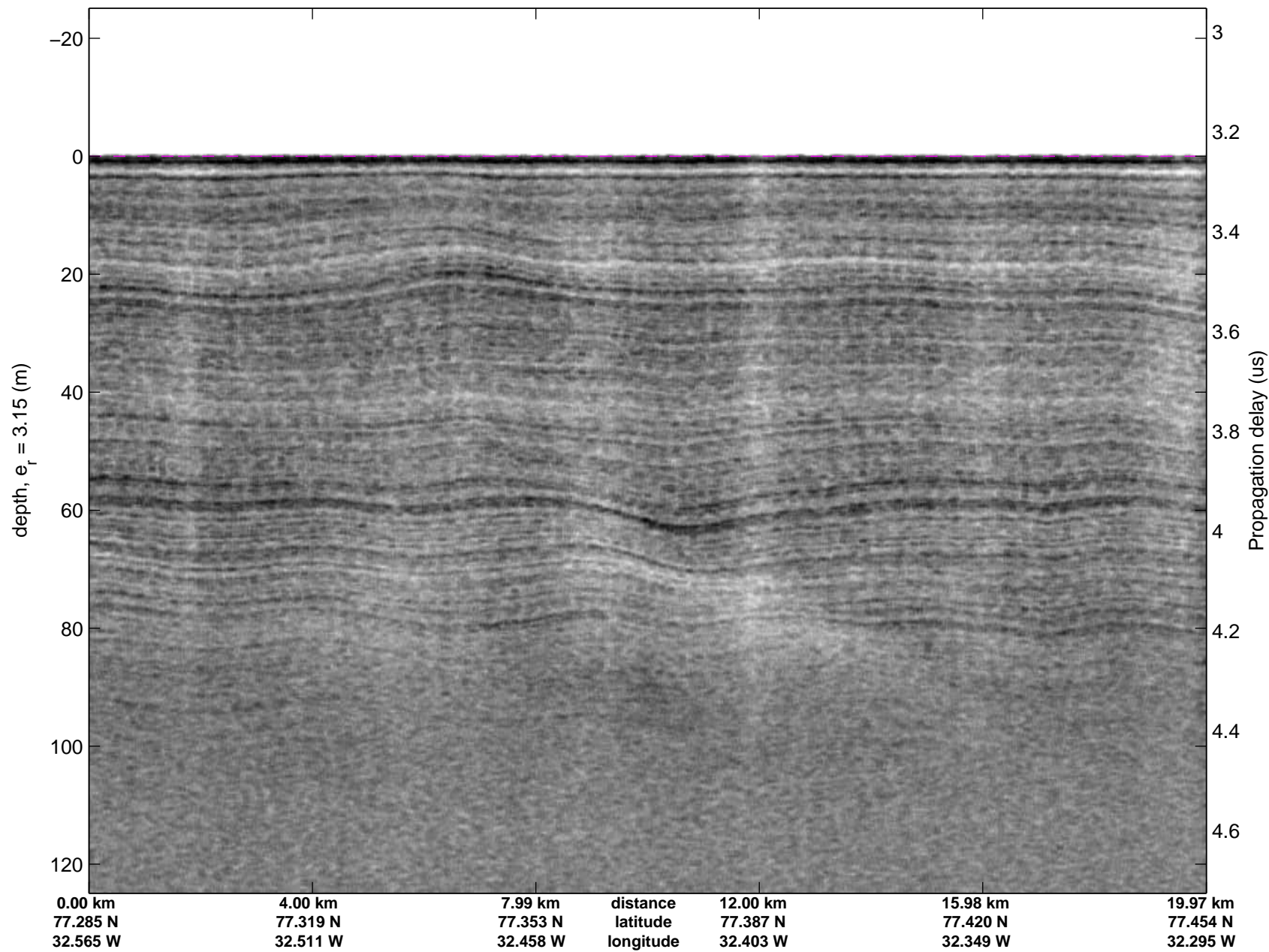


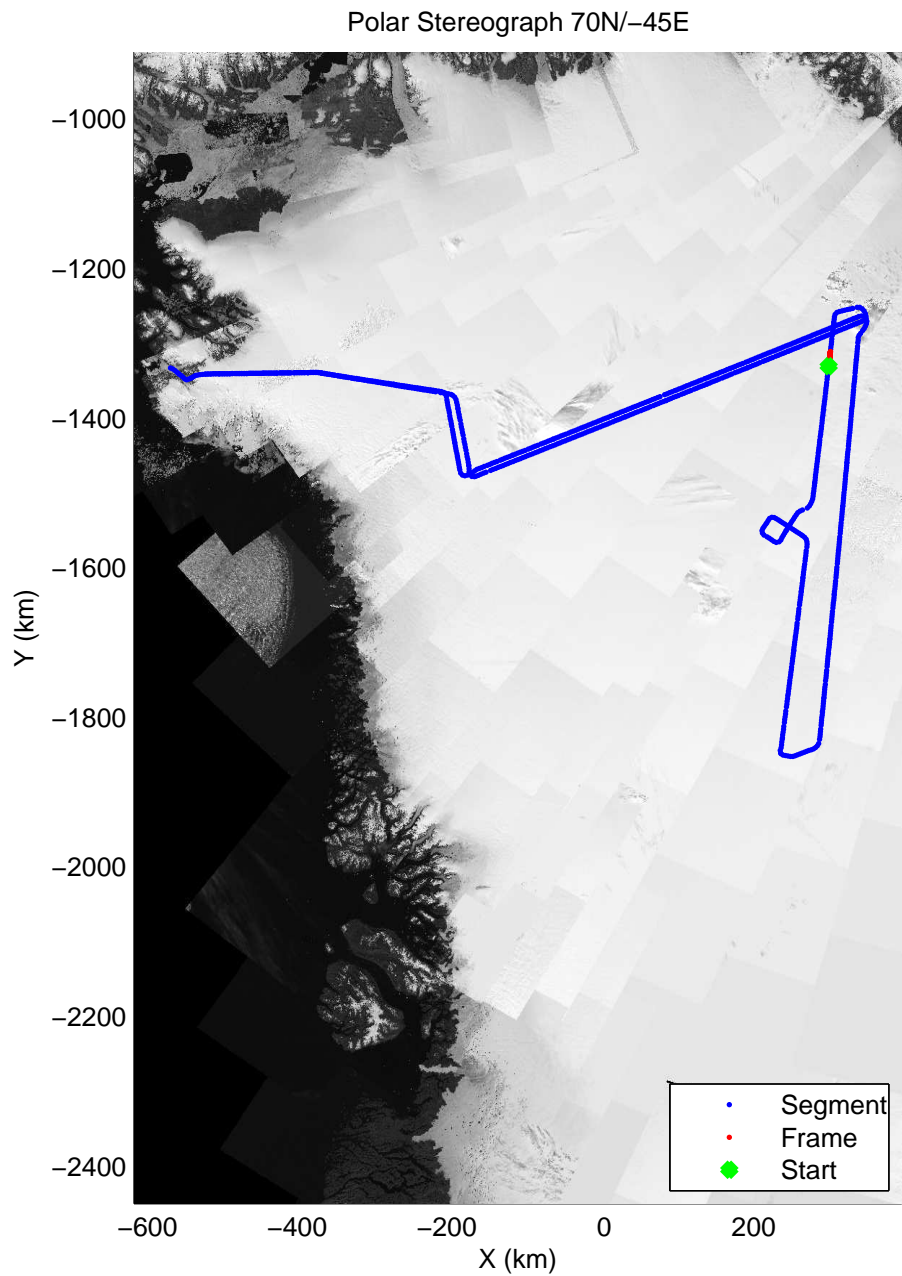

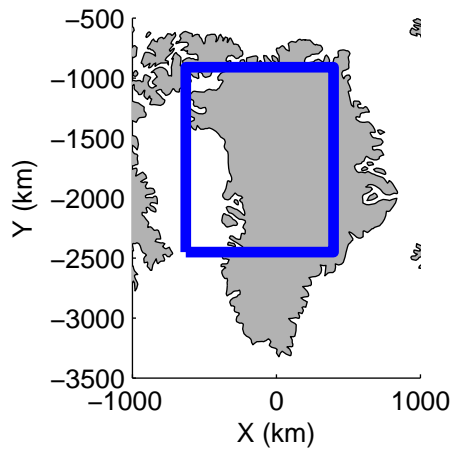


accum2 2014_Greenland_P3: "Northeast Grid 06" 20140515_02_117: 16:04:27.9 to 16:06:59.3 GPS




accum2 2014_Greenland_P3: "Northeast Grid 06" 20140515_02_117: 16:04:27.9 to 16:06:59.3 GPS

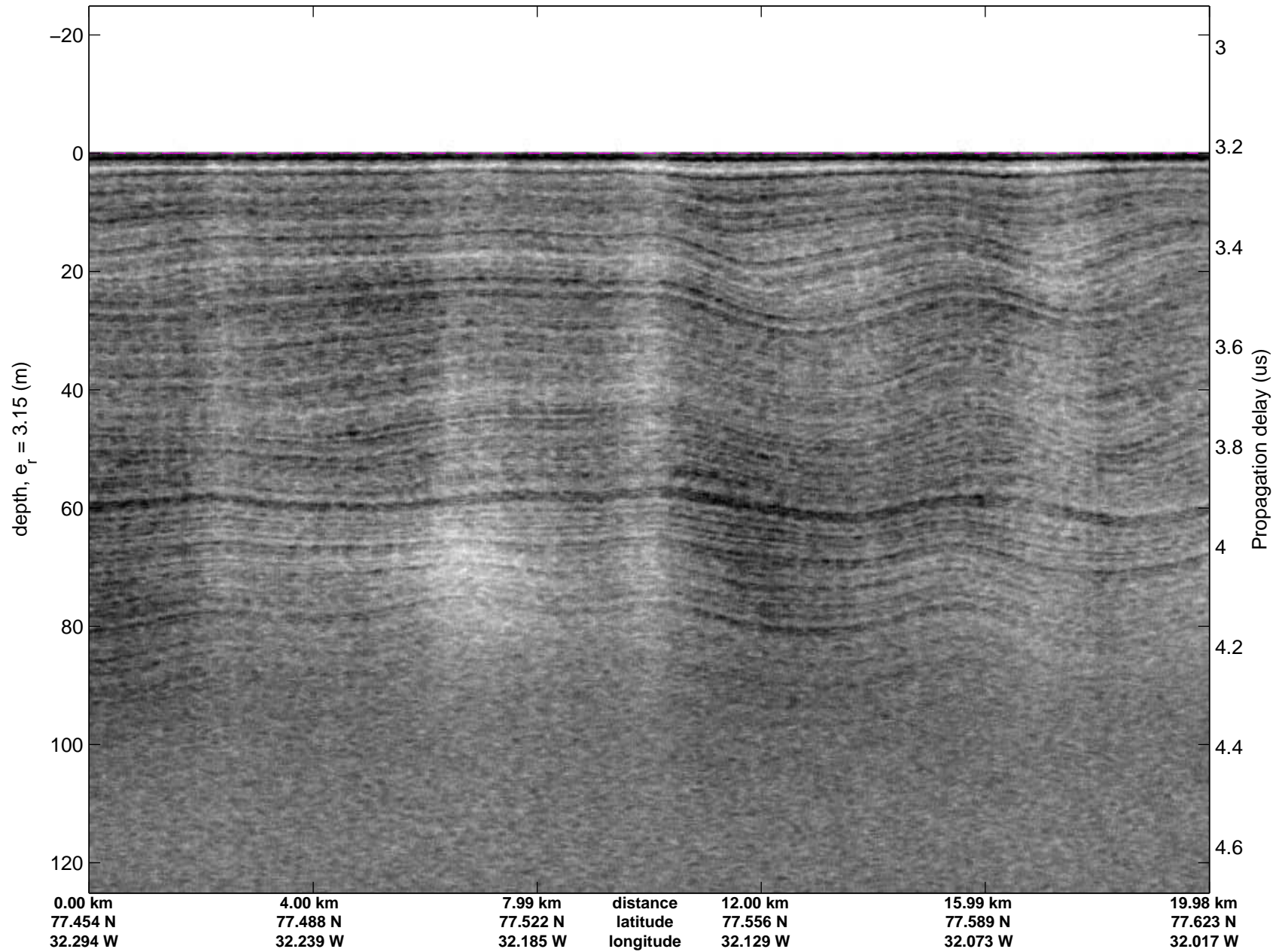


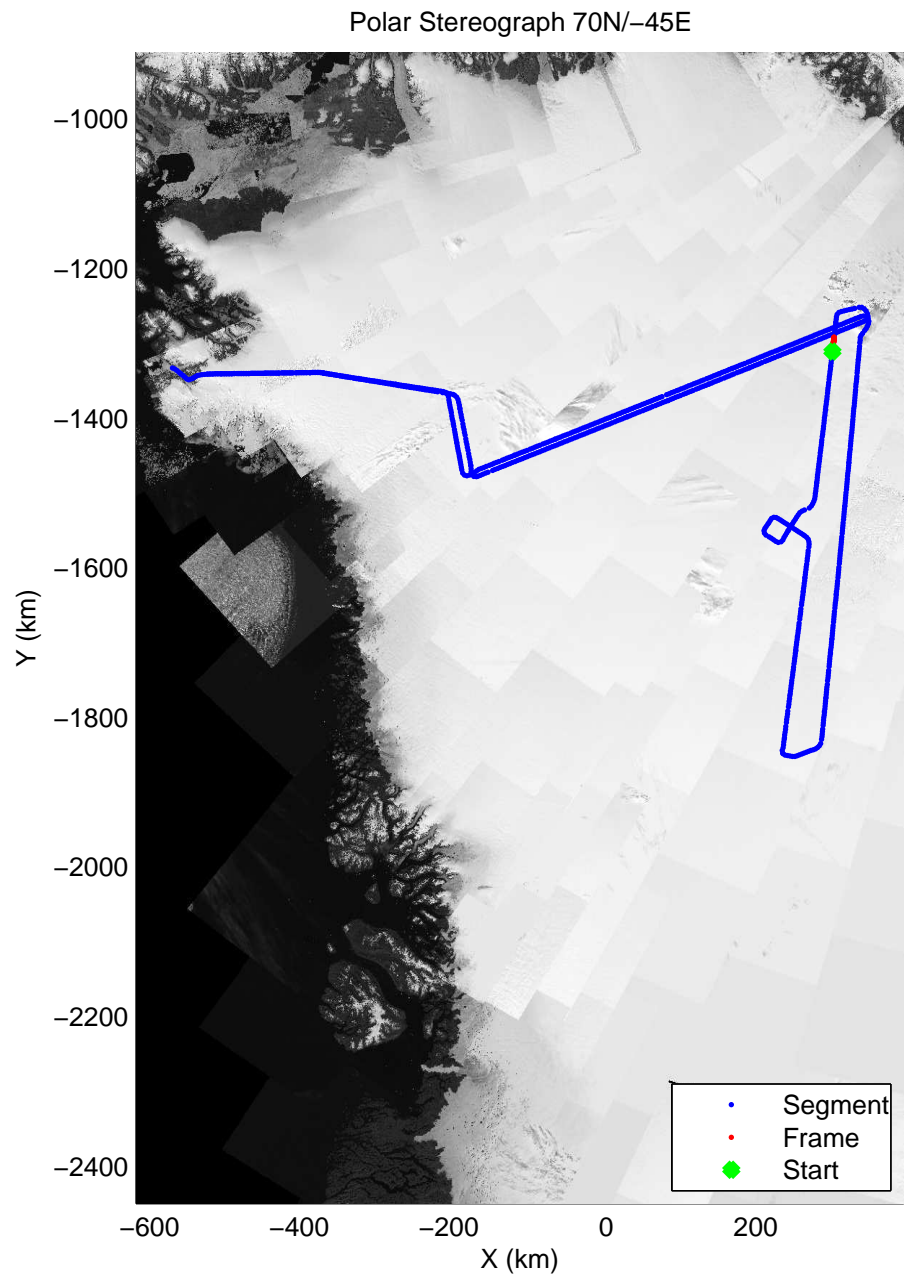
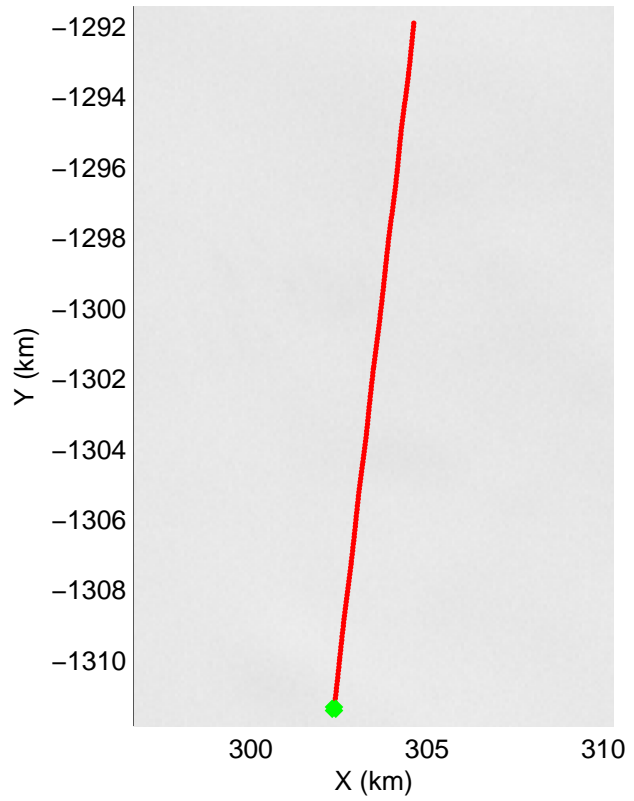


accum2 2014_Greenland_P3: "Northeast Grid 06" 20140515_02_118: 16:06:59.5 to 16:09:30.2 GPS

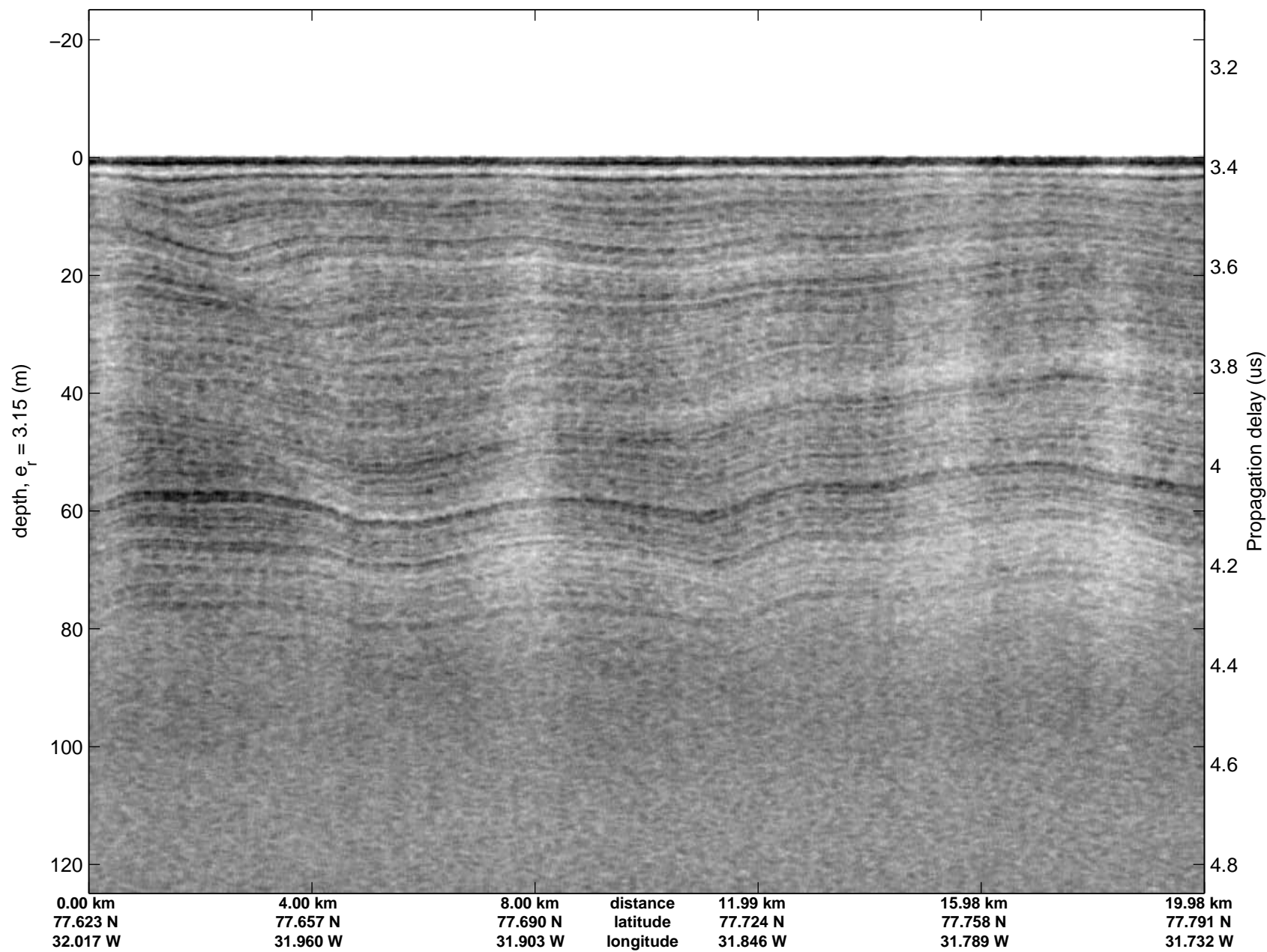


accum2 2014_Greenland_P3: "Northeast Grid 06" 20140515_02_118: 16:06:59.5 to 16:09:30.2 GPS

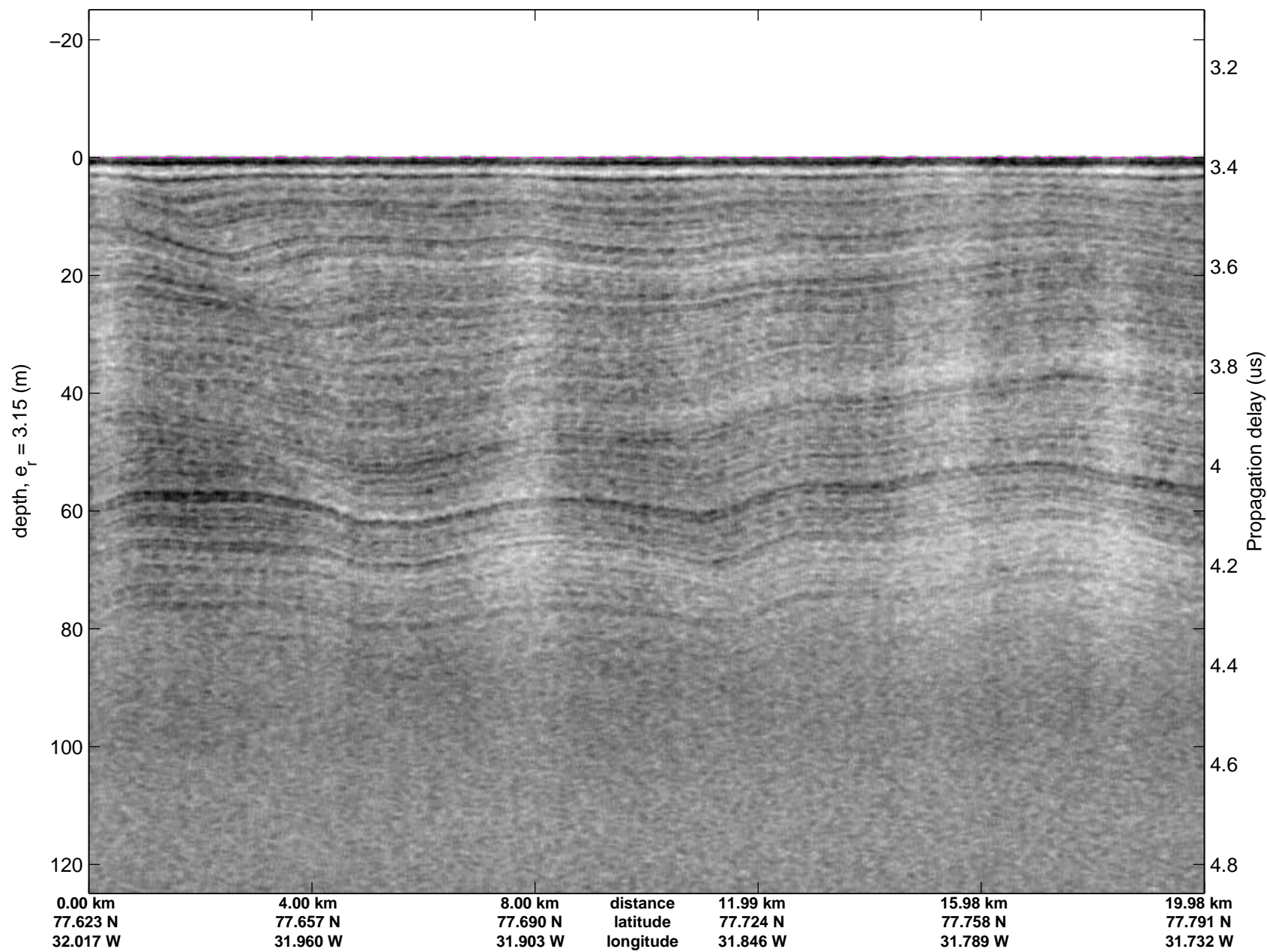


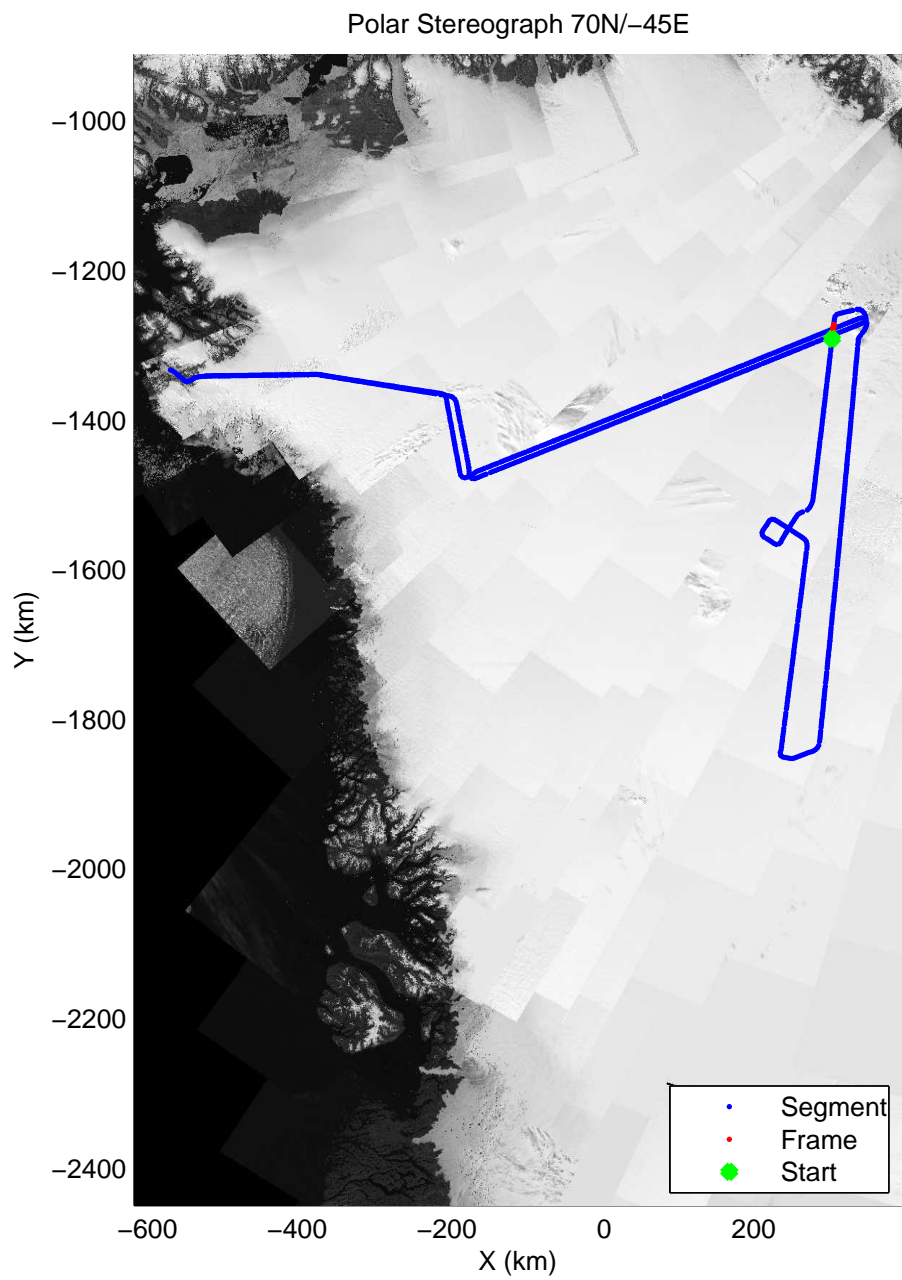
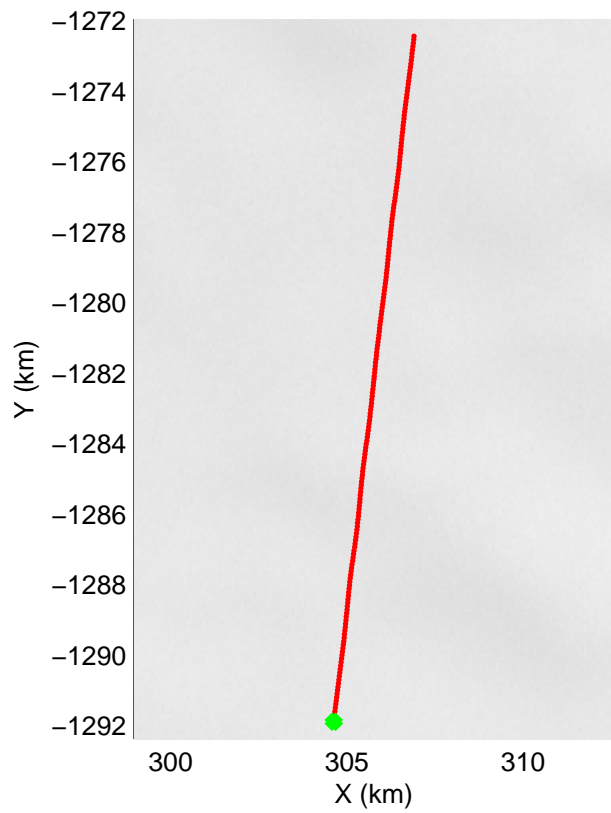
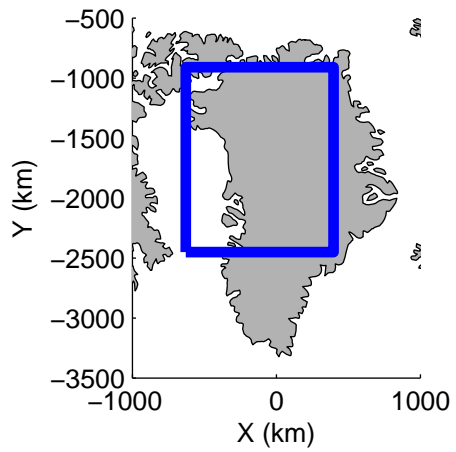


accum2 2014_Greenland_P3: "Northeast Grid 06" 20140515_02_119: 16:09:30.4 to 16:12:02.3 GPS




accum2 2014_Greenland_P3: "Northeast Grid 06" 20140515_02_119: 16:09:30.4 to 16:12:02.3 GPS




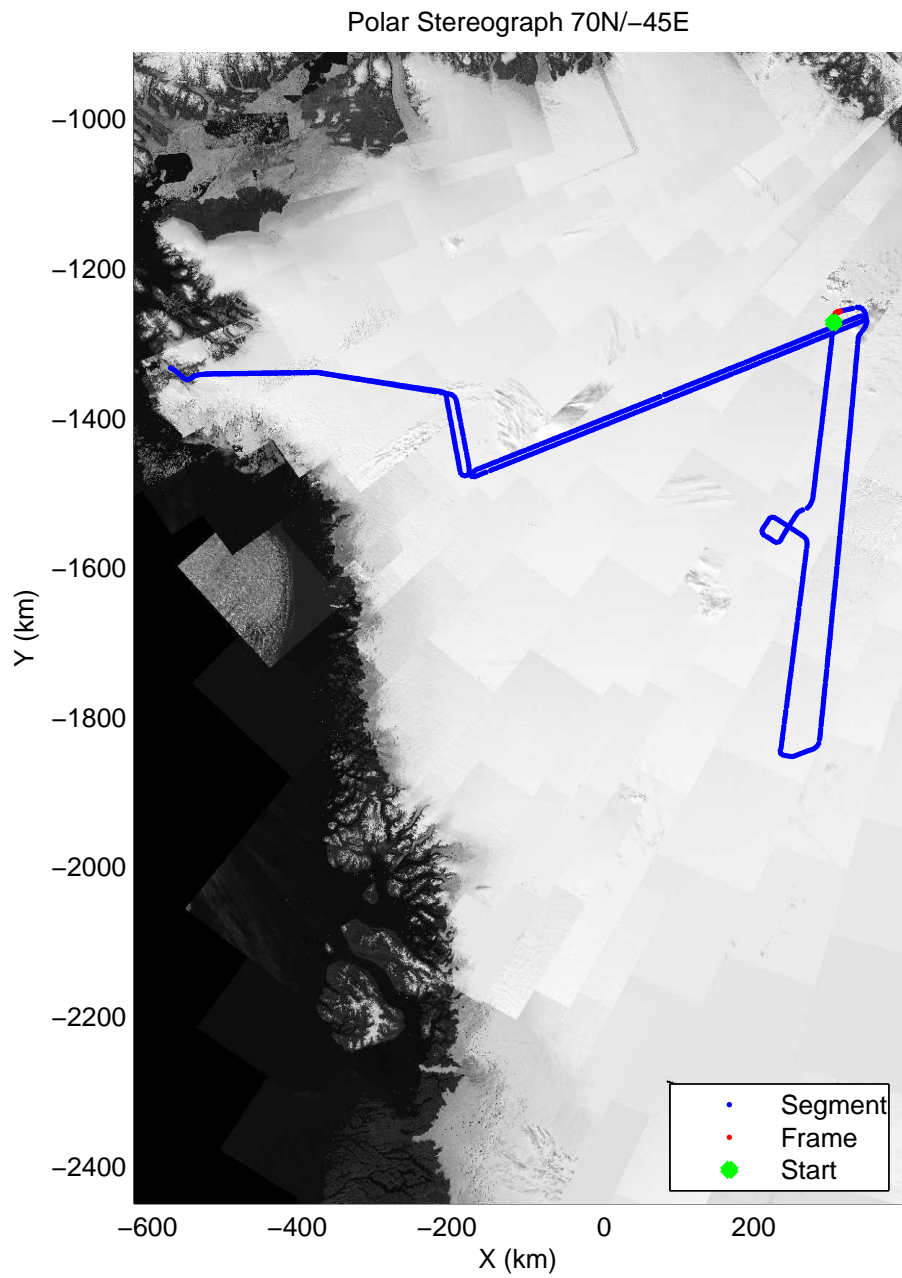
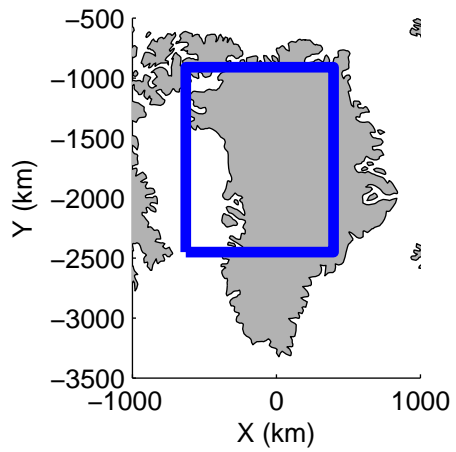


accum2 2014_Greenland_P3: "Northeast Grid 06" 20140515_02_120: 16:12:02.5 to 16:14:35.2 GPS




accum2 2014_Greenland_P3: "Northeast Grid 06" 20140515_02_120: 16:12:02.5 to 16:14:35.2 GPS




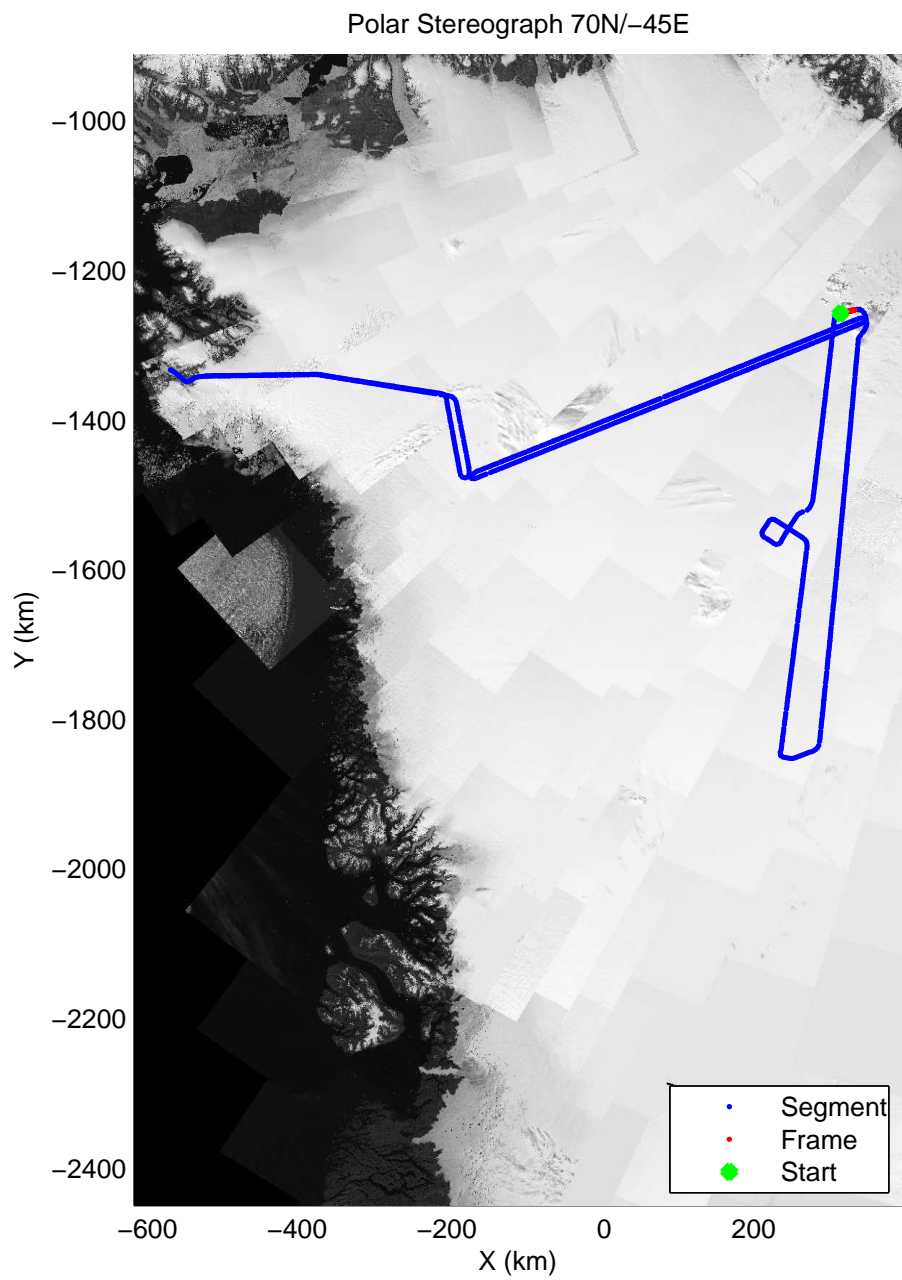
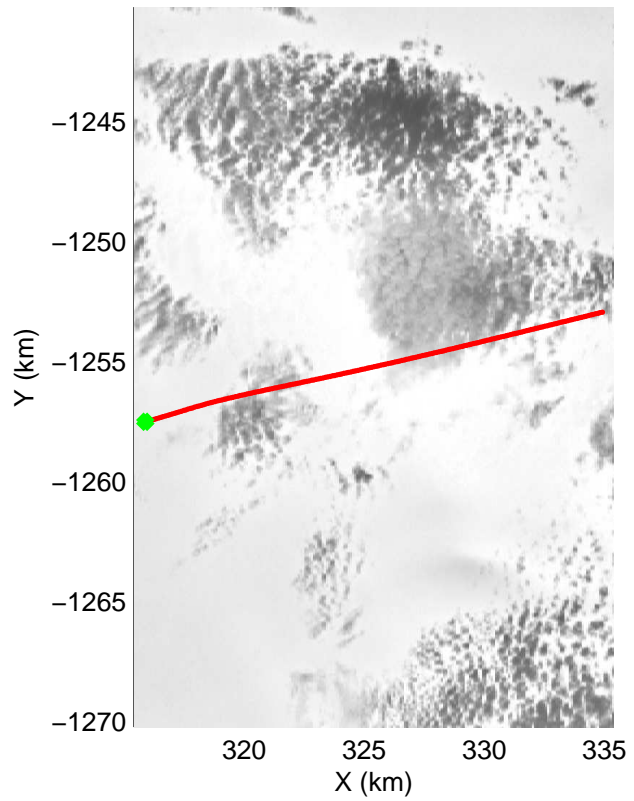
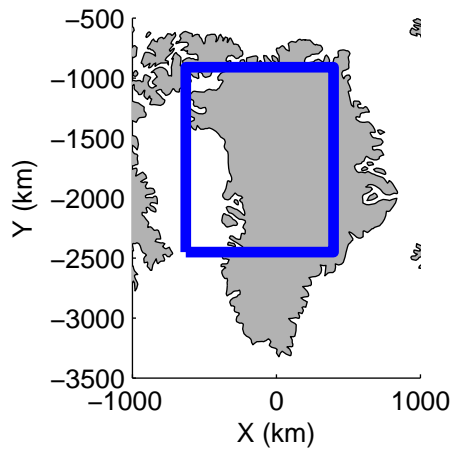


accum2 2014_Greenland_P3: "Northeast Grid 06" 20140515_02_121: 16:14:35.4 to 16:17:05.7 GPS




accum2 2014_Greenland_P3: "Northeast Grid 06" 20140515_02_121: 16:14:35.4 to 16:17:05.7 GPS




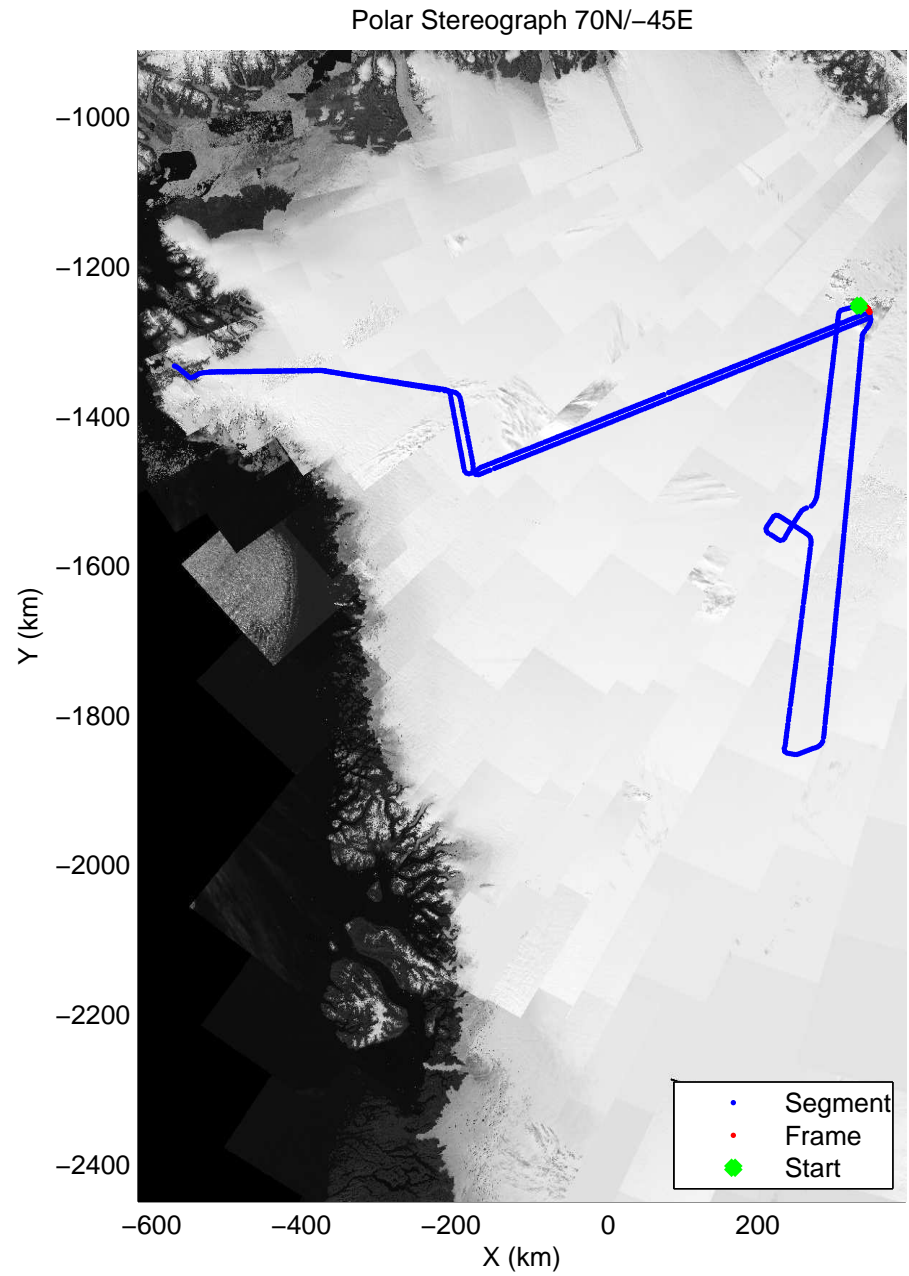
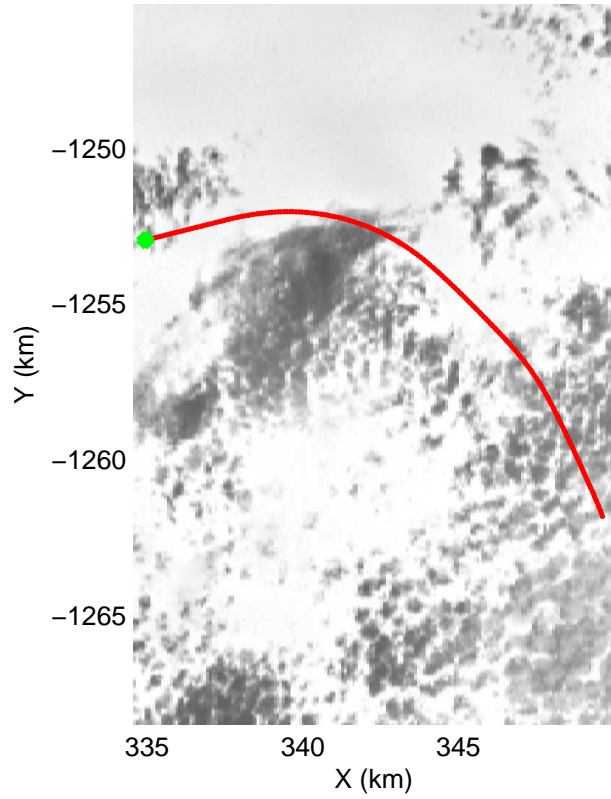
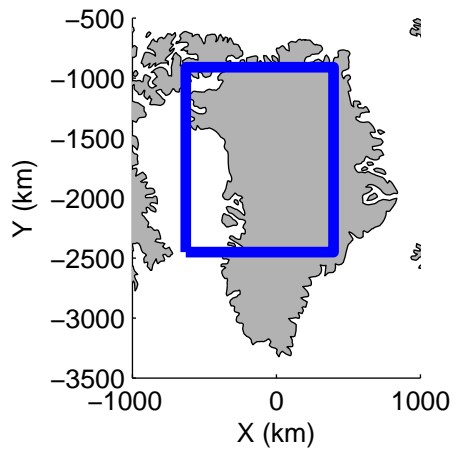


accum2 2014_Greenland_P3: "Northeast Grid 06" 20140515_02_122: 16:17:05.8 to 16:19:30.5 GPS

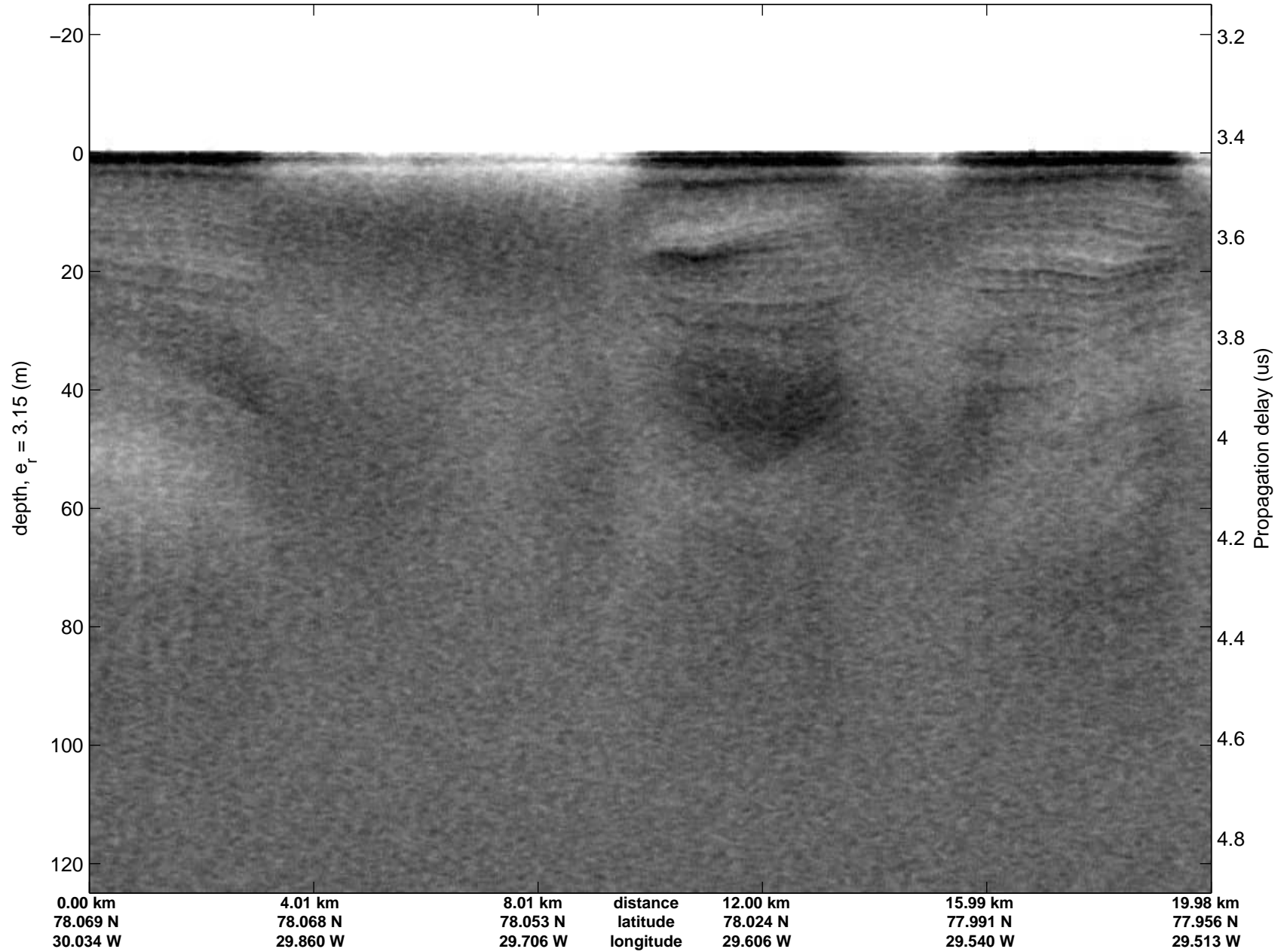


accum2 2014_Greenland_P3: "Northeast Grid 06" 20140515_02_122: 16:17:05.8 to 16:19:30.5 GPS

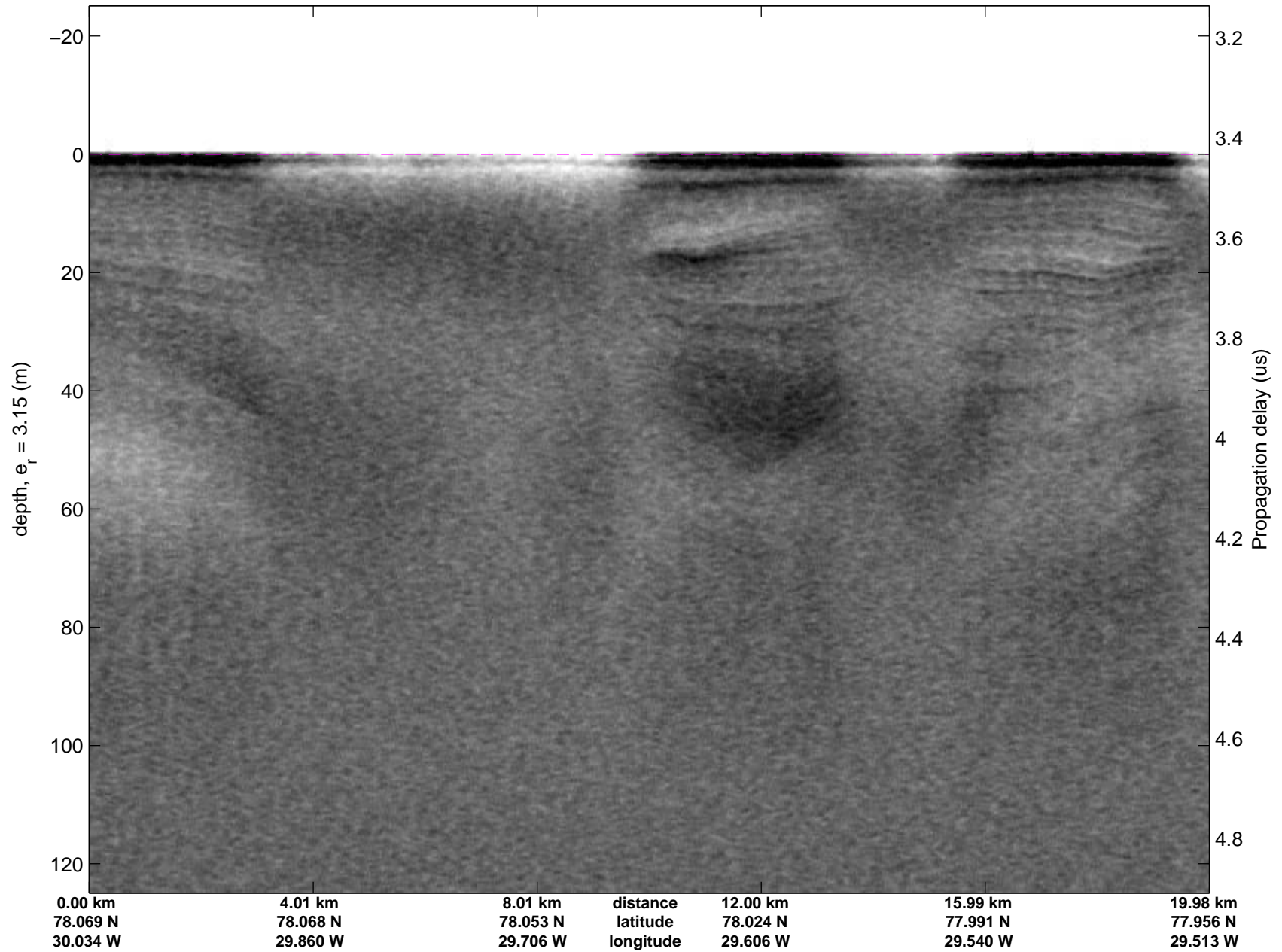


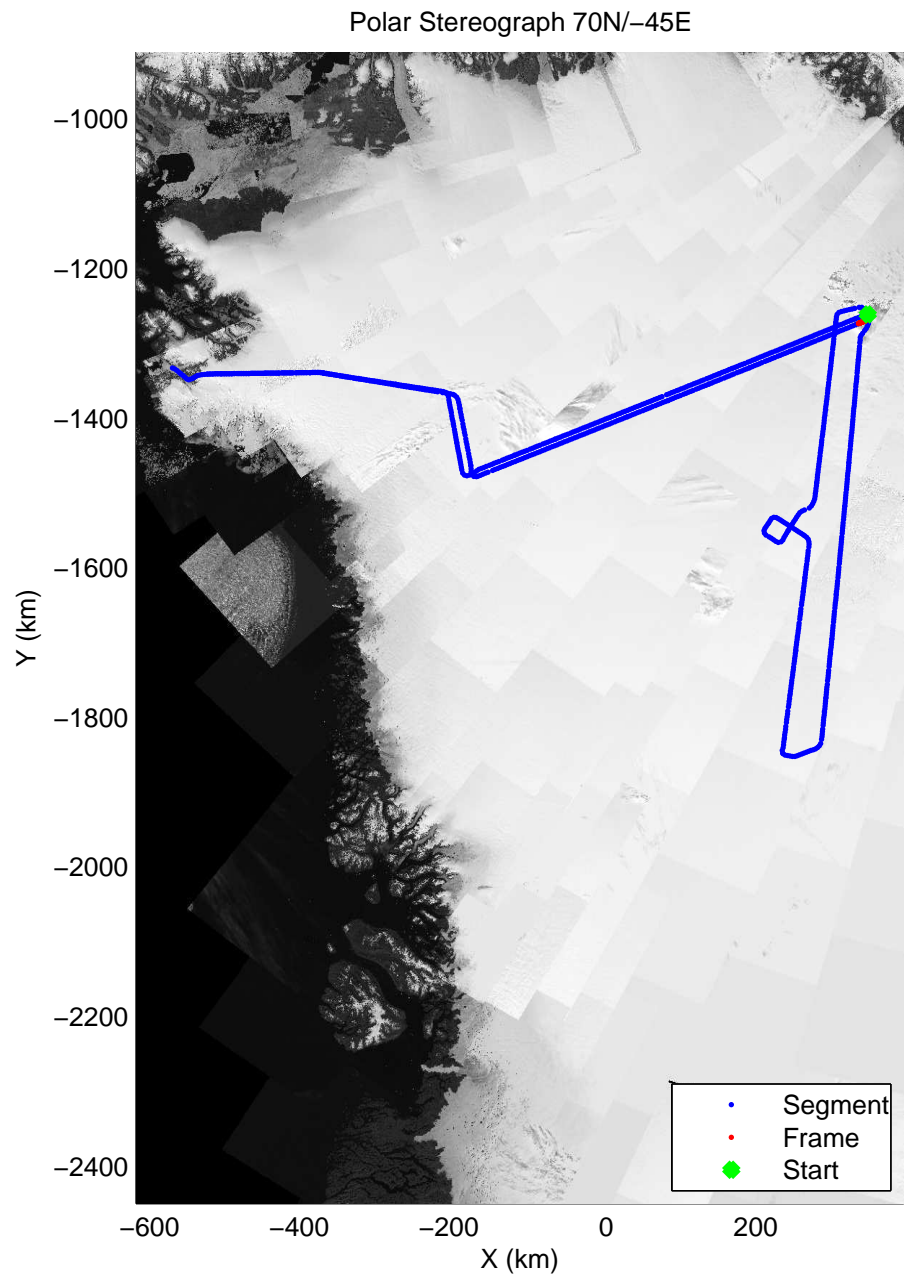

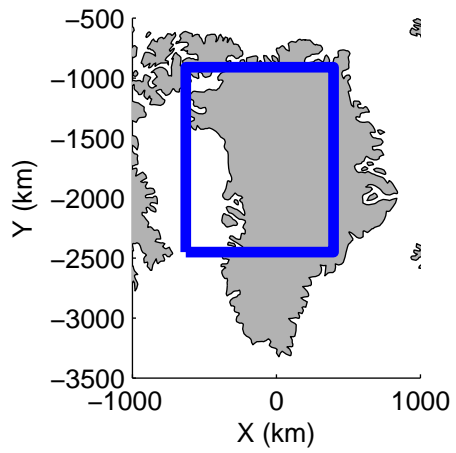


accum2 2014_Greenland_P3: "Northeast Grid 06" 20140515_02_123: 16:19:30.7 to 16:21:52.5 GPS

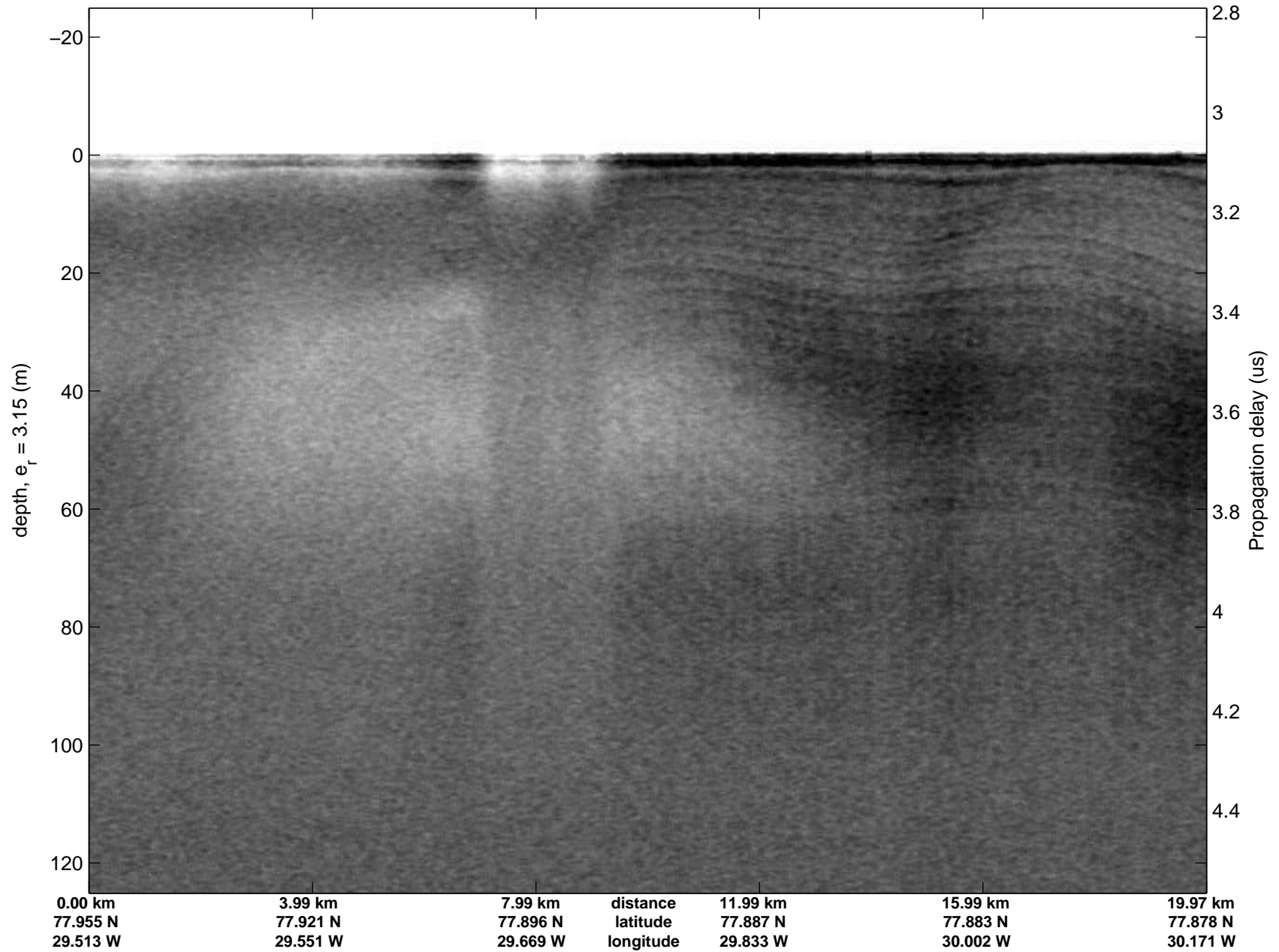


accum2 2014_Greenland_P3: "Northeast Grid 06" 20140515_02_123: 16:19:30.7 to 16:21:52.5 GPS

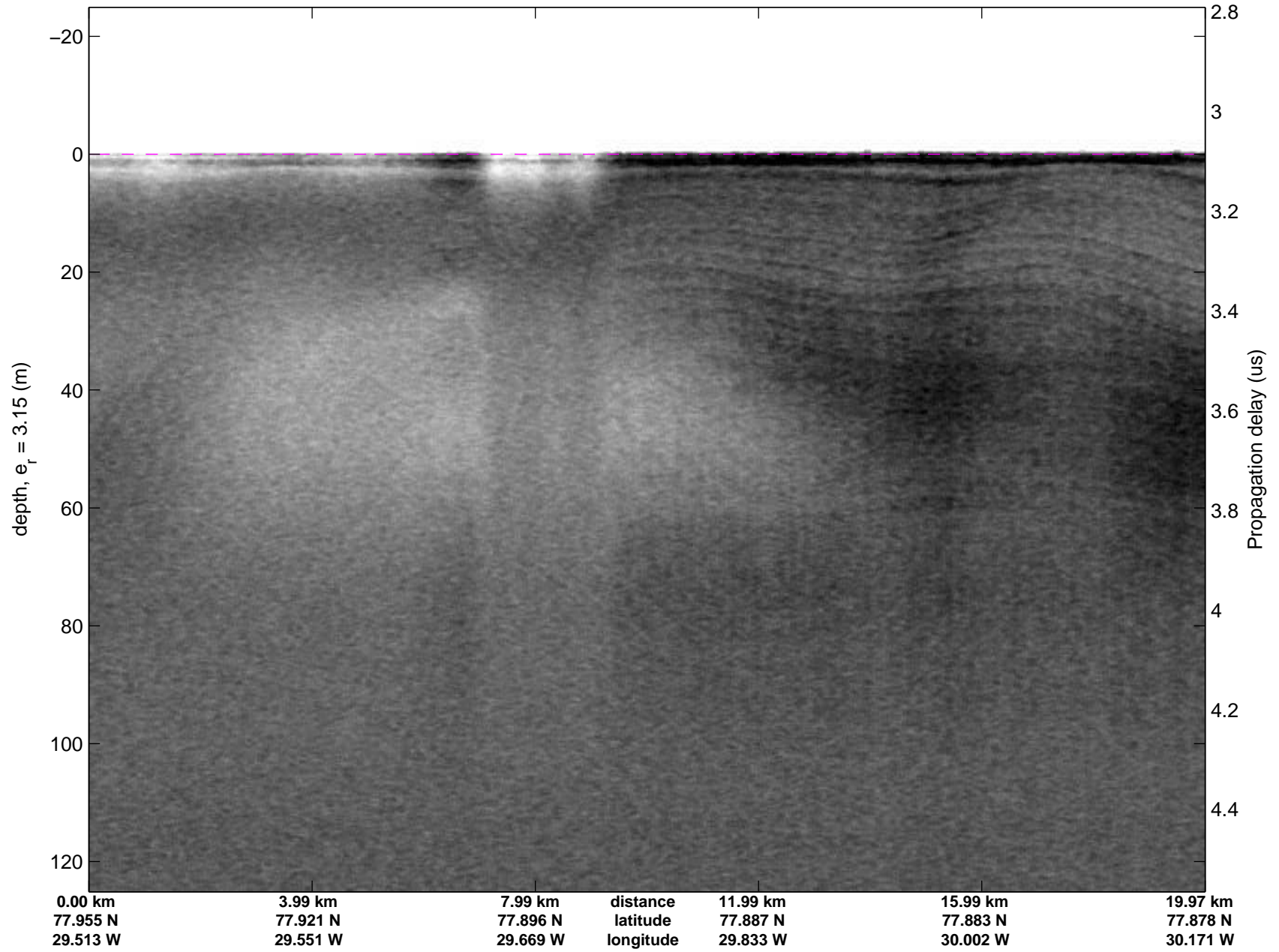


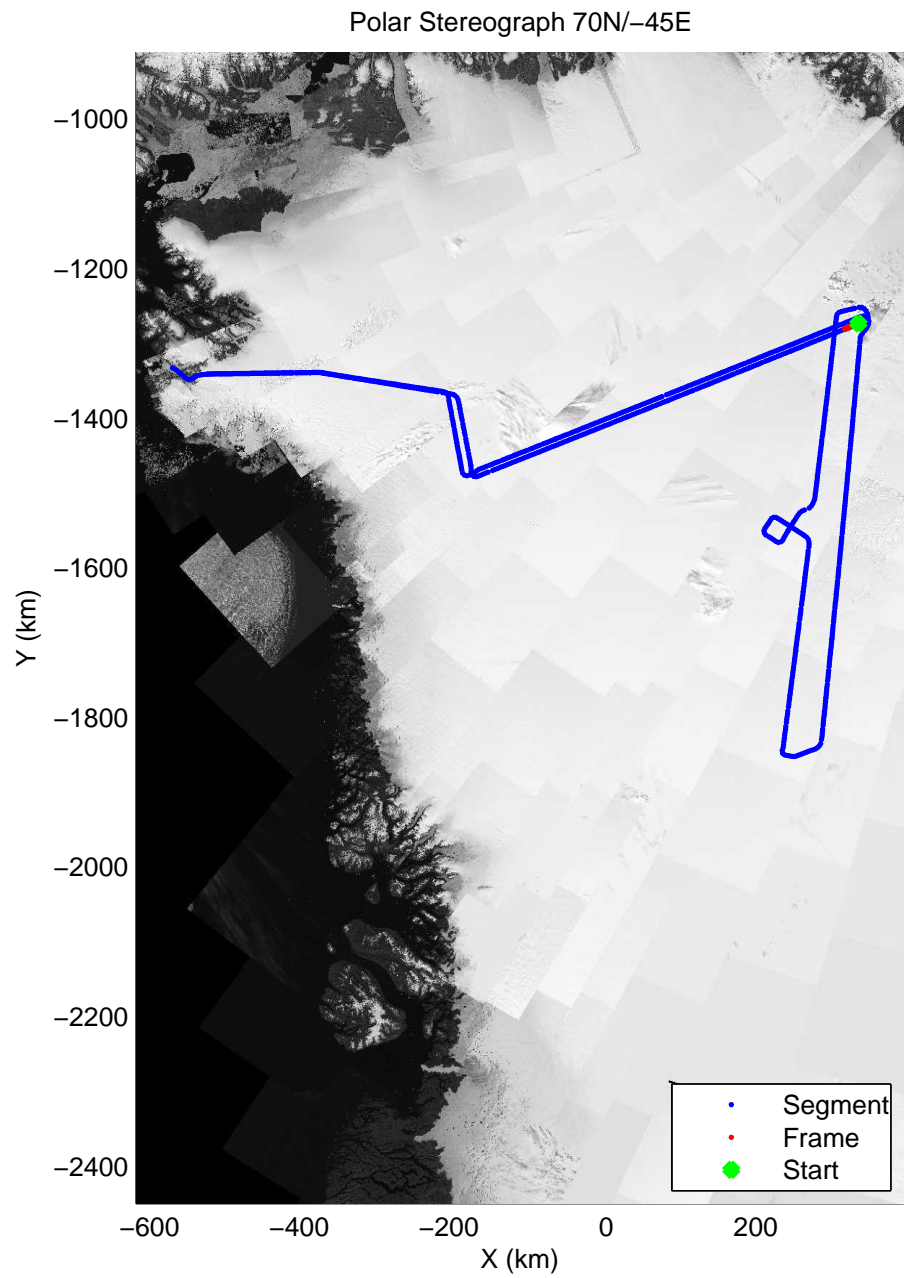
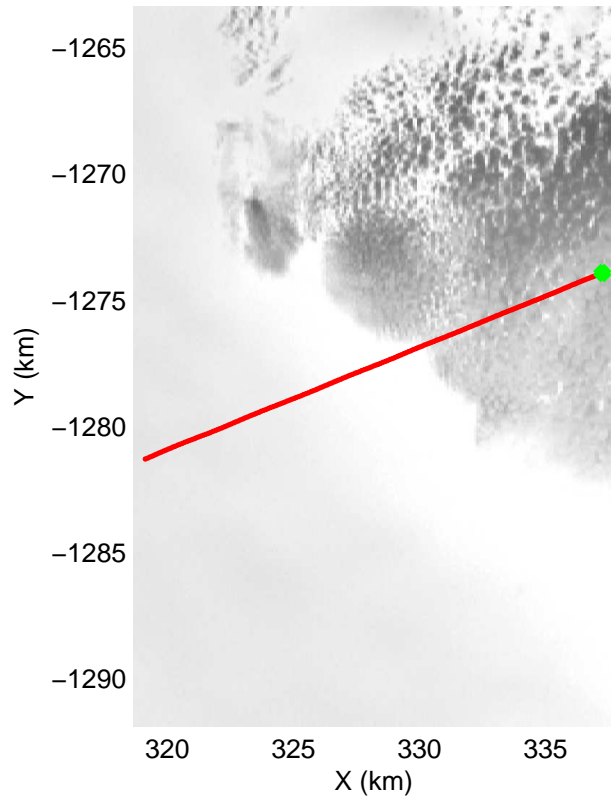


accum2 2014_Greenland_P3: "Northeast Grid 06" 20140515_02_124: 16:21:52.6 to 16:24:25.9 GPS




accum2 2014_Greenland_P3: "Northeast Grid 06" 20140515_02_124: 16:21:52.6 to 16:24:25.9 GPS




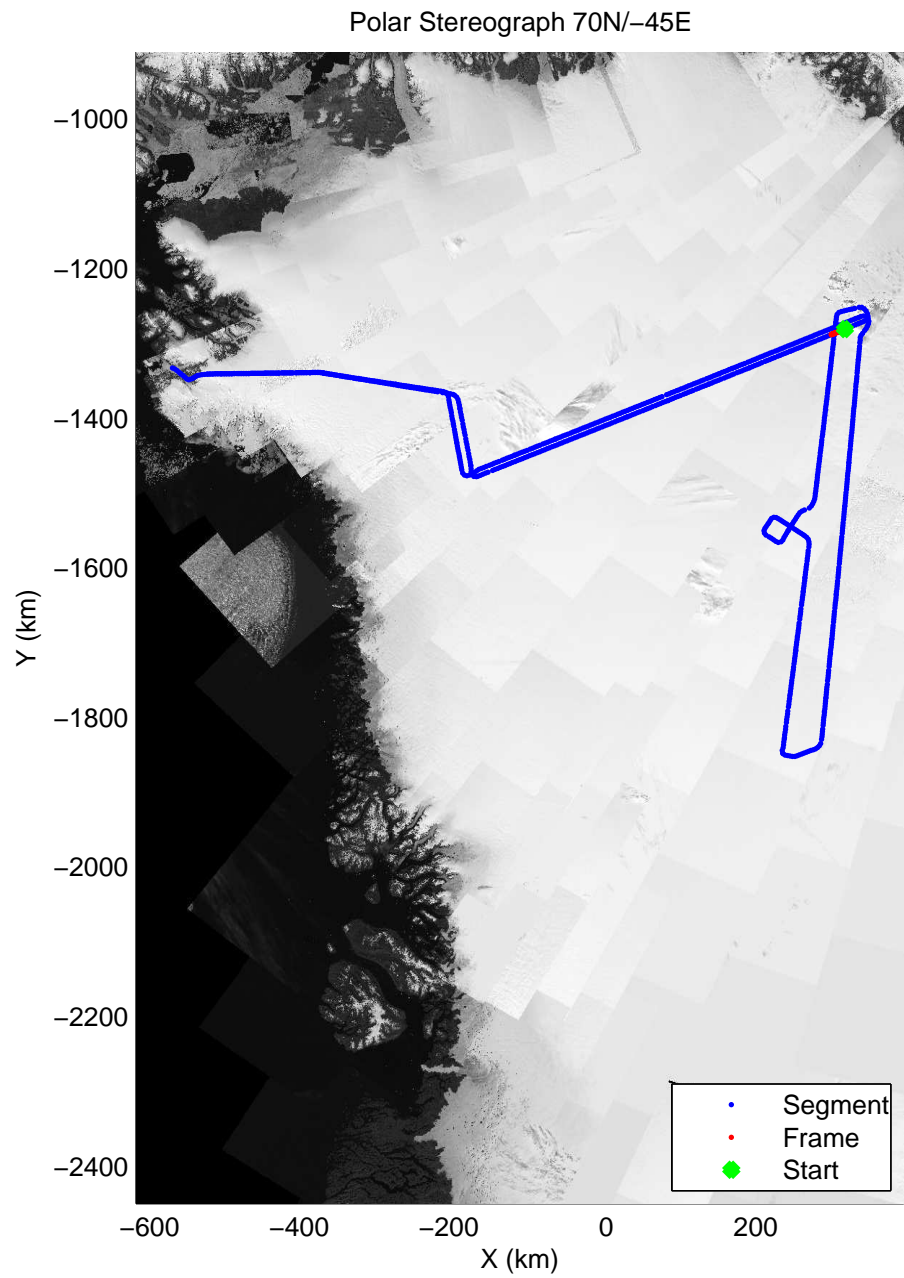
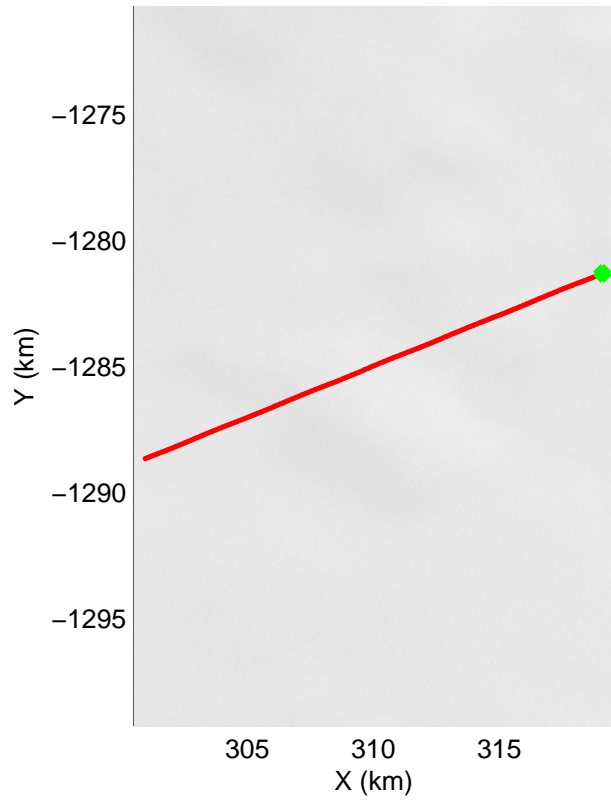


accum2 2014_Greenland_P3: "Northeast Grid 06" 20140515_02_125: 16:24:26.1 to 16:26:56.0 GPS




accum2 2014_Greenland_P3: "Northeast Grid 06" 20140515_02_125: 16:24:26.1 to 16:26:56.0 GPS




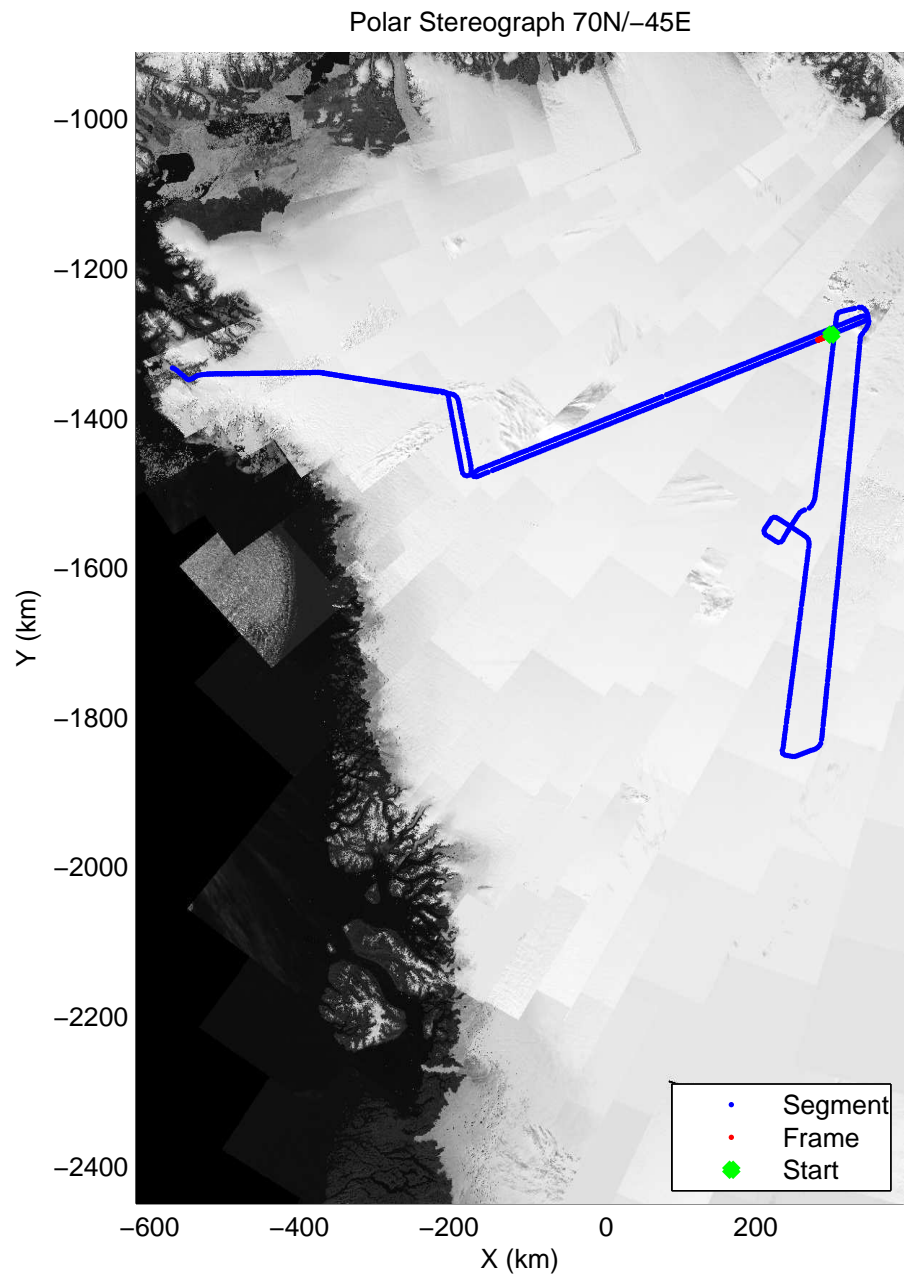
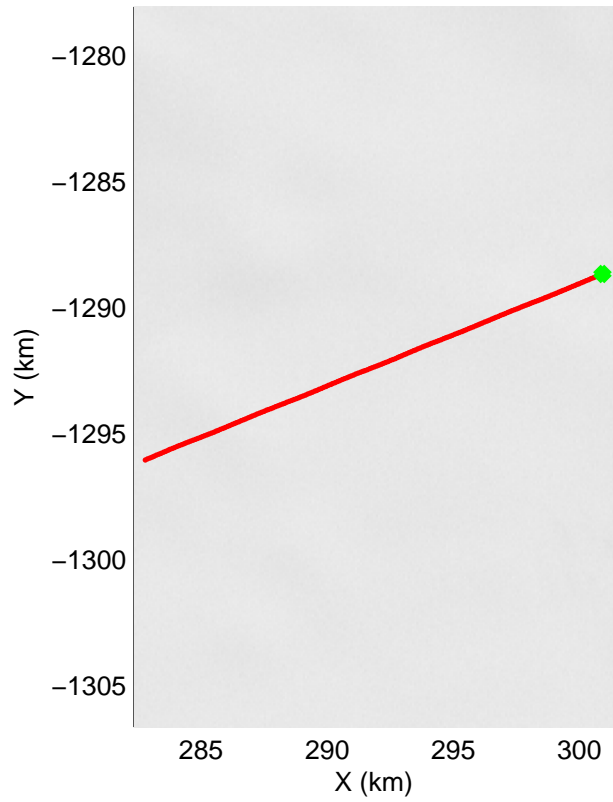


accum2 2014_Greenland_P3: "Northeast Grid 06" 20140515_02_126: 16:26:56.3 to 16:29:22.6 GPS

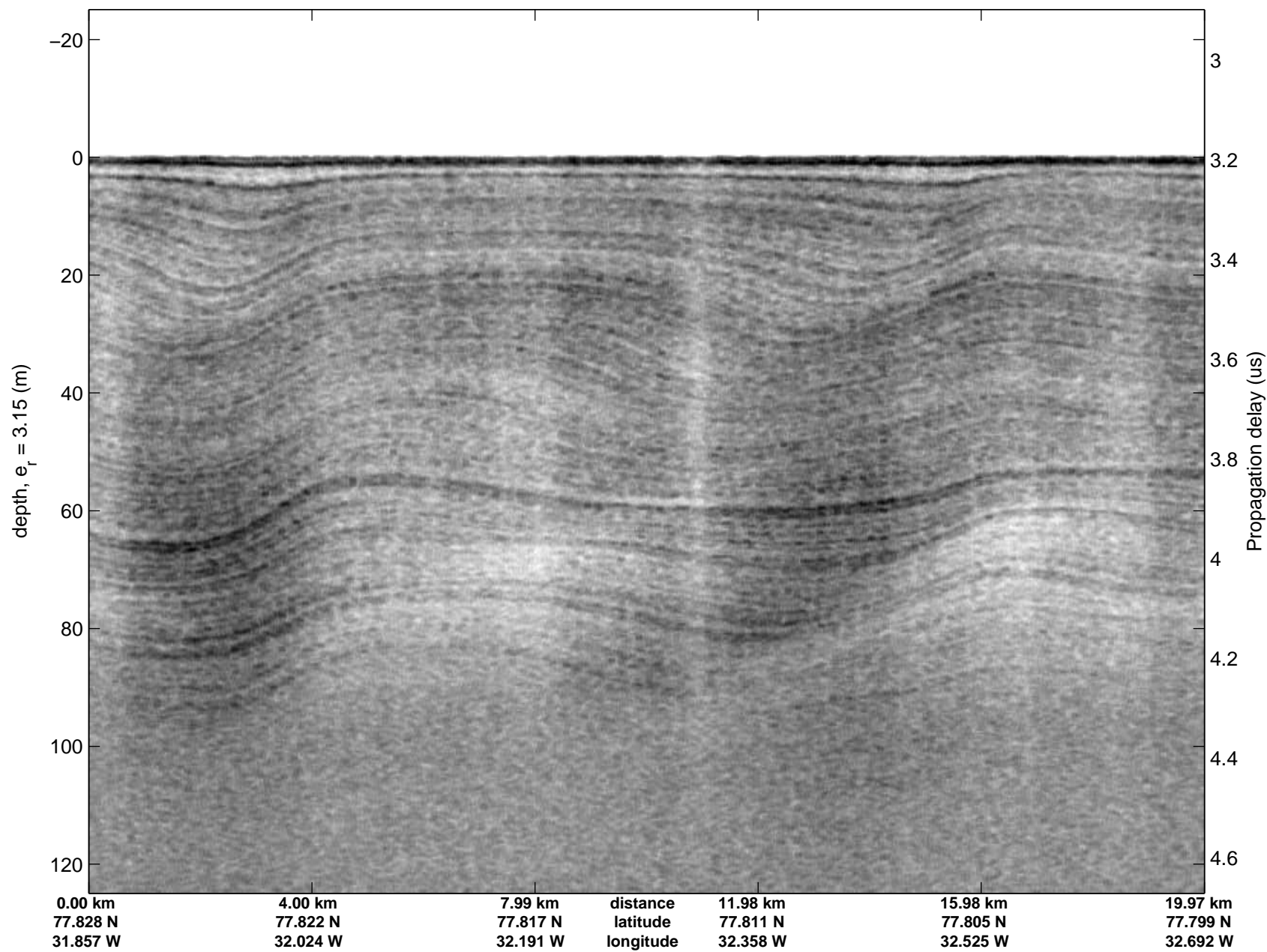


accum2 2014_Greenland_P3: "Northeast Grid 06" 20140515_02_126: 16:26:56.3 to 16:29:22.6 GPS

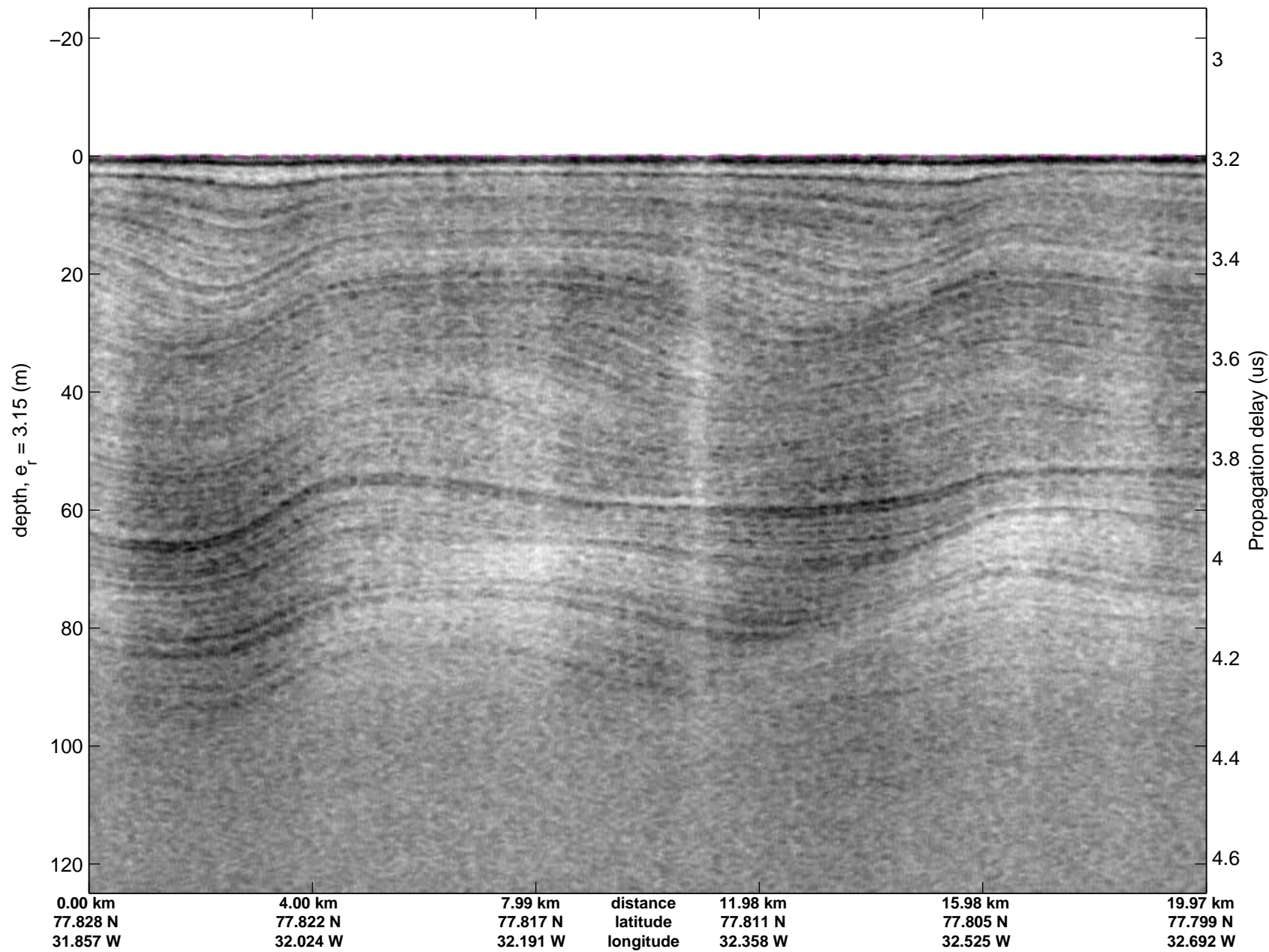


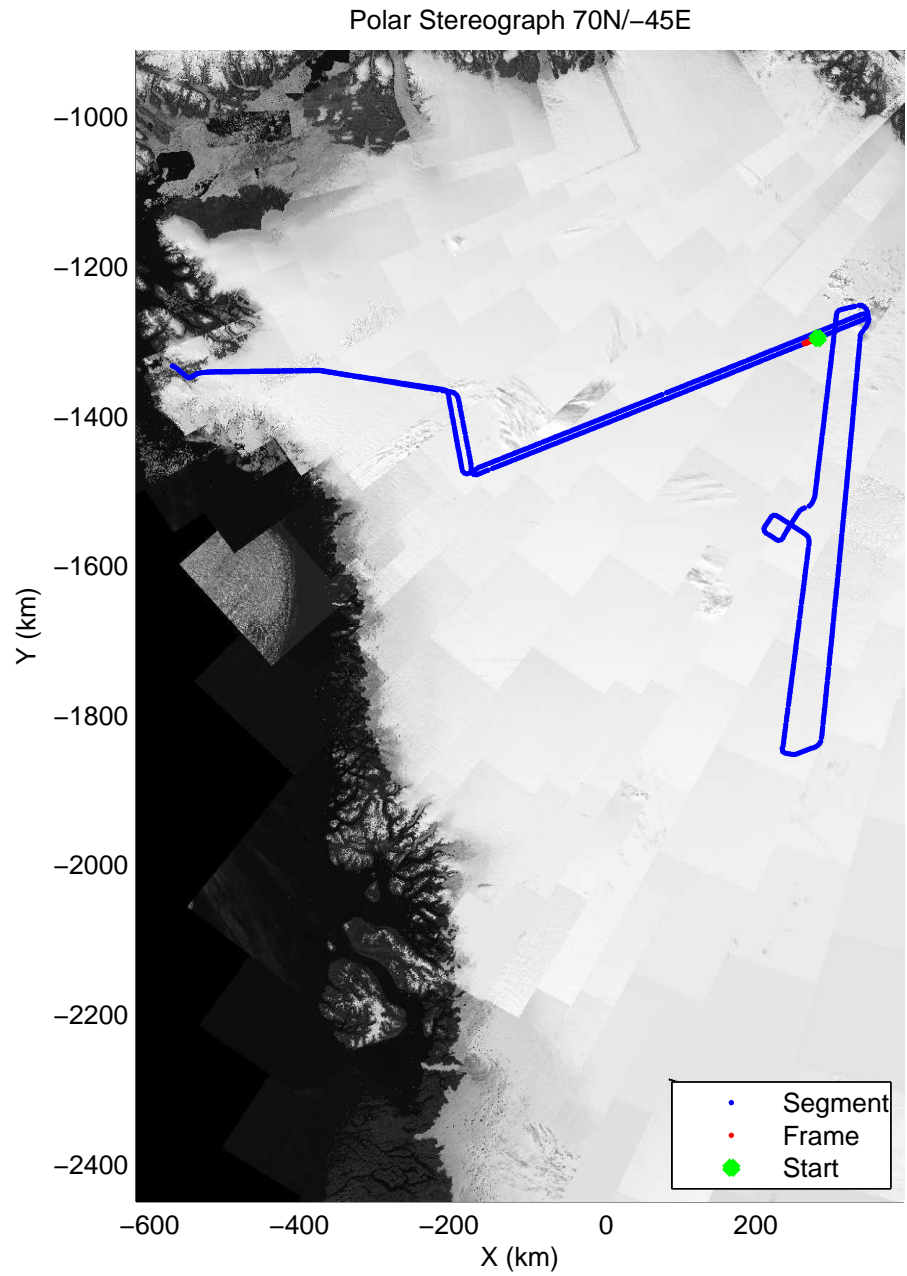
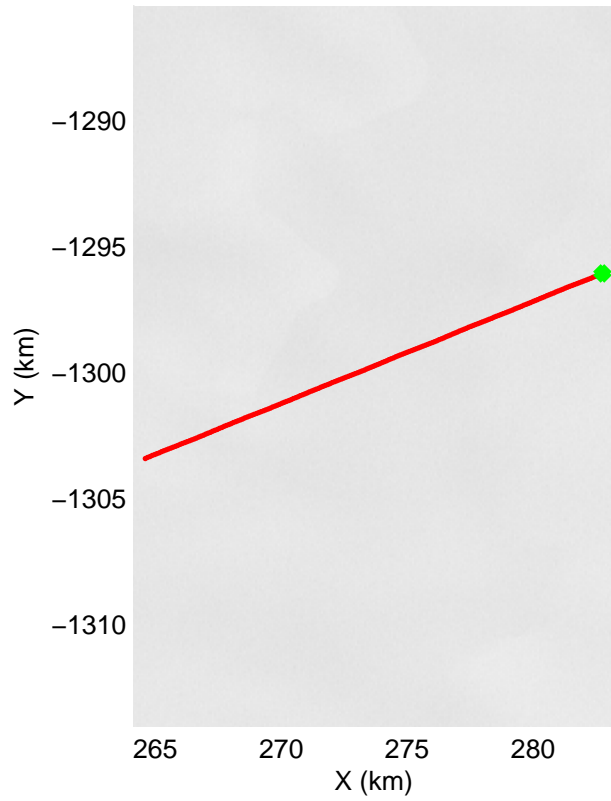
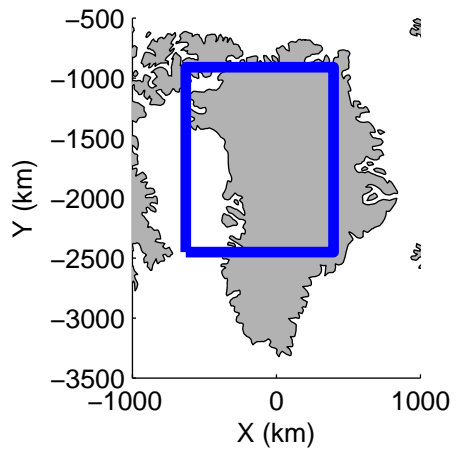


accum2 2014_Greenland_P3: "Northeast Grid 06" 20140515_02_127: 16:29:22.8 to 16:31:52.1 GPS

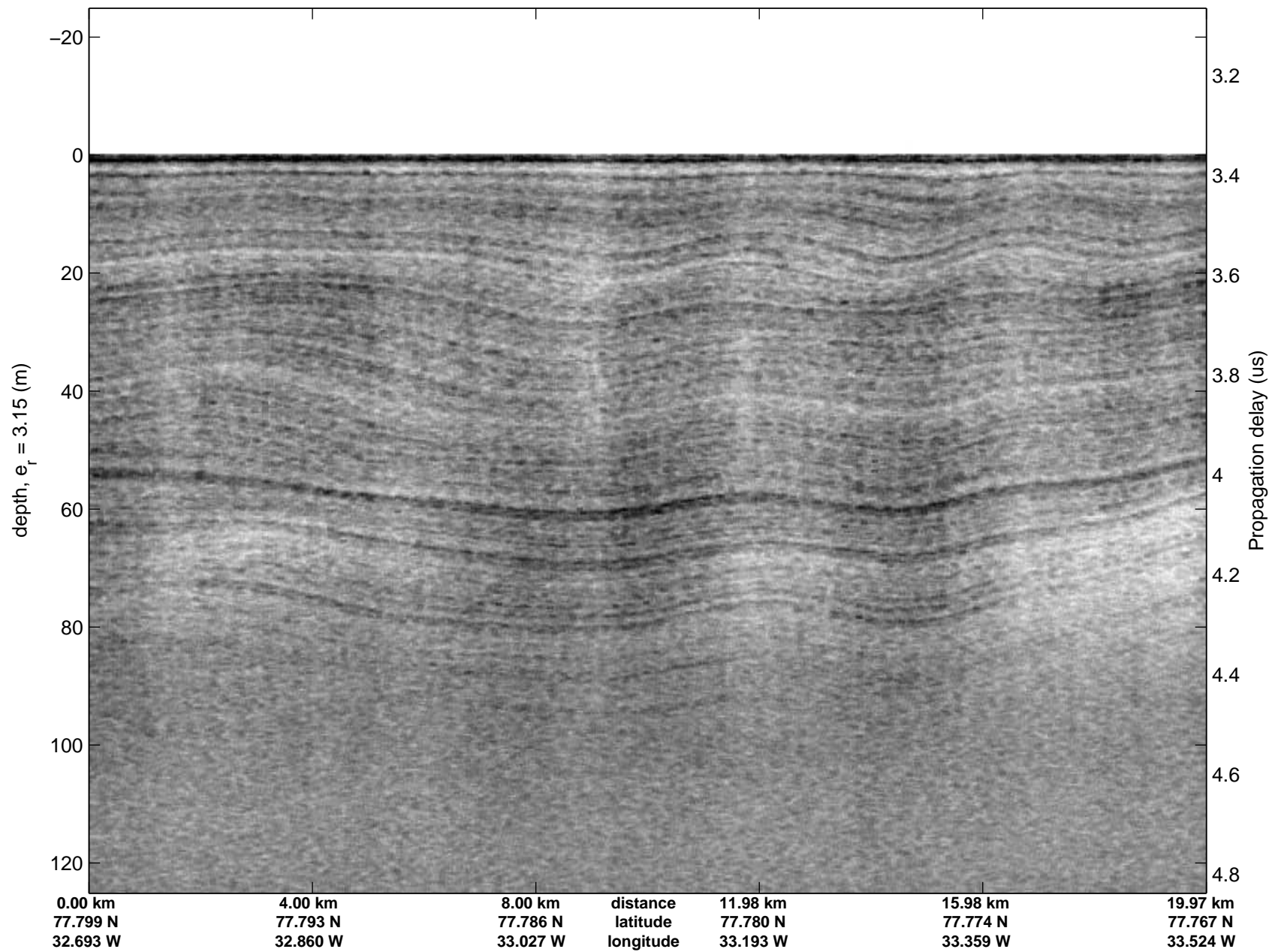


accum2 2014_Greenland_P3: "Northeast Grid 06" 20140515_02_127: 16:29:22.8 to 16:31:52.1 GPS

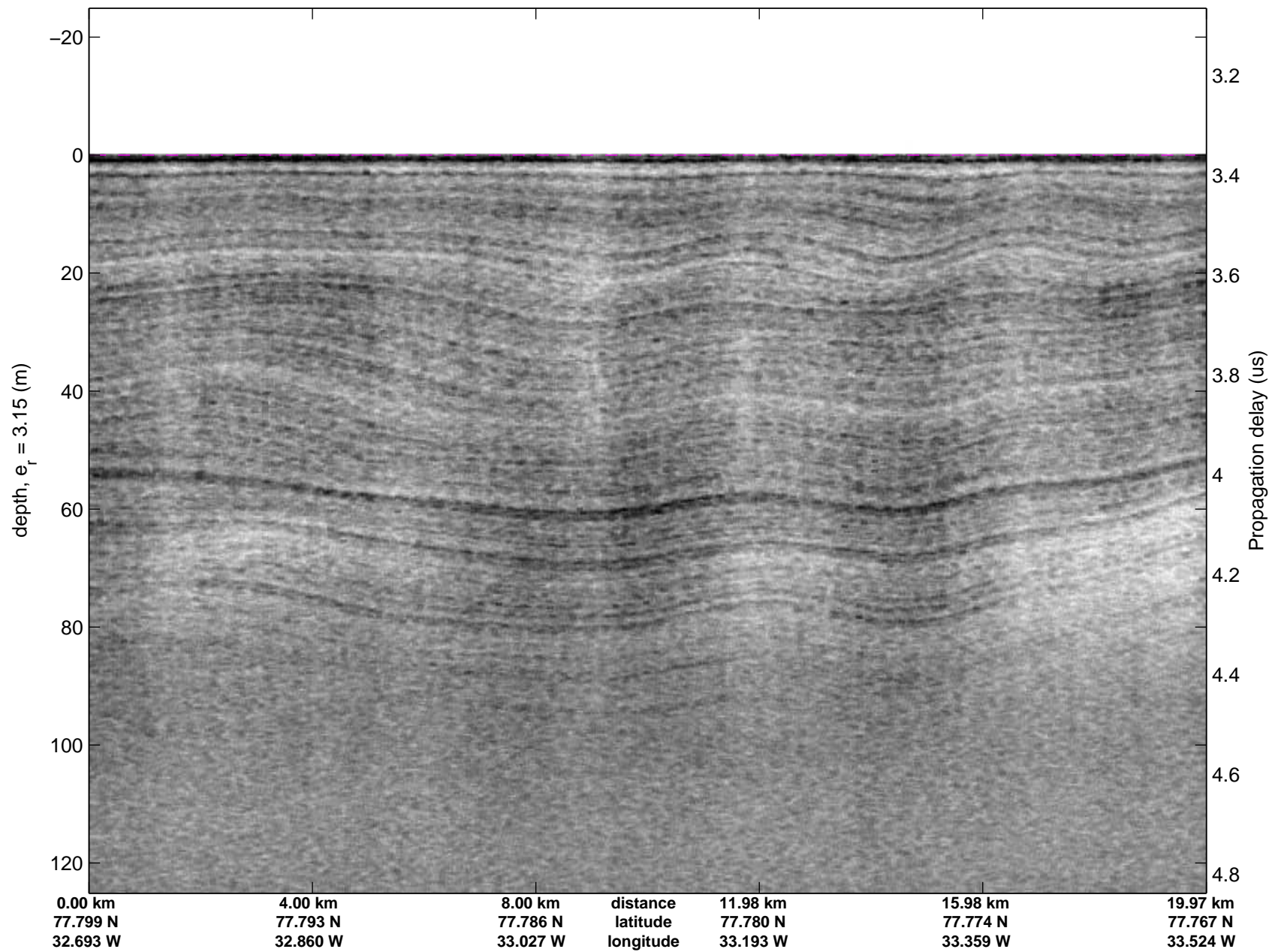


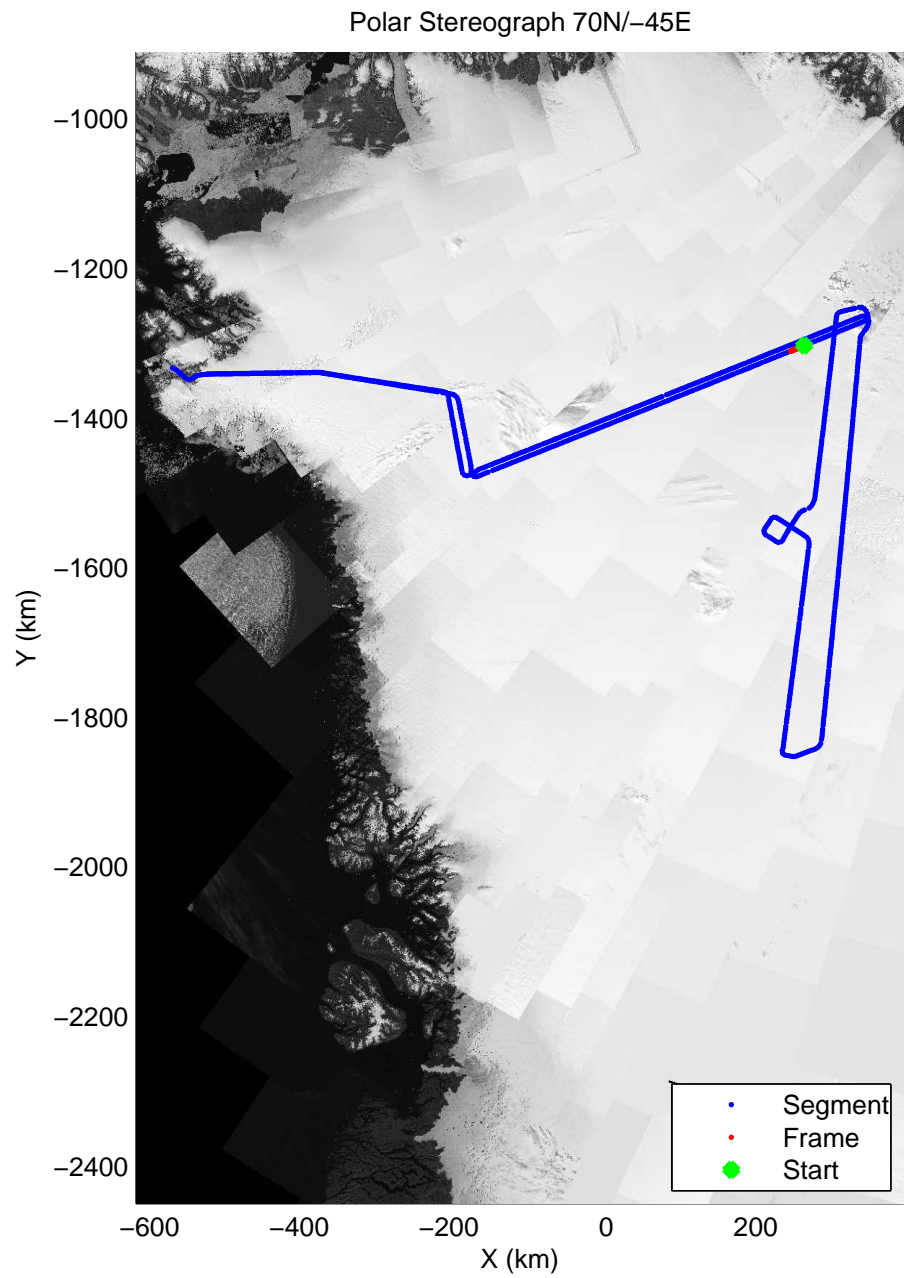
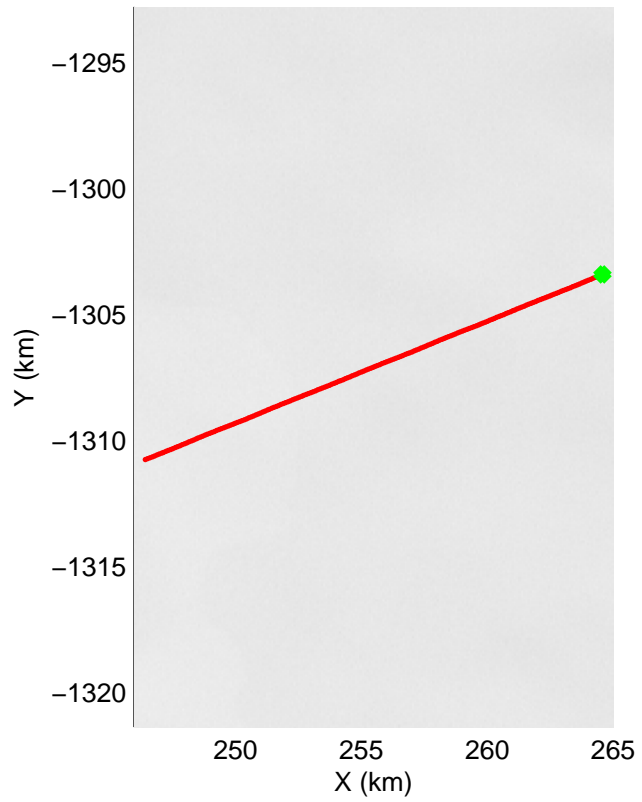


accum2 2014_Greenland_P3: "Northeast Grid 06" 20140515_02_128: 16:31:52.3 to 16:34:25.0 GPS

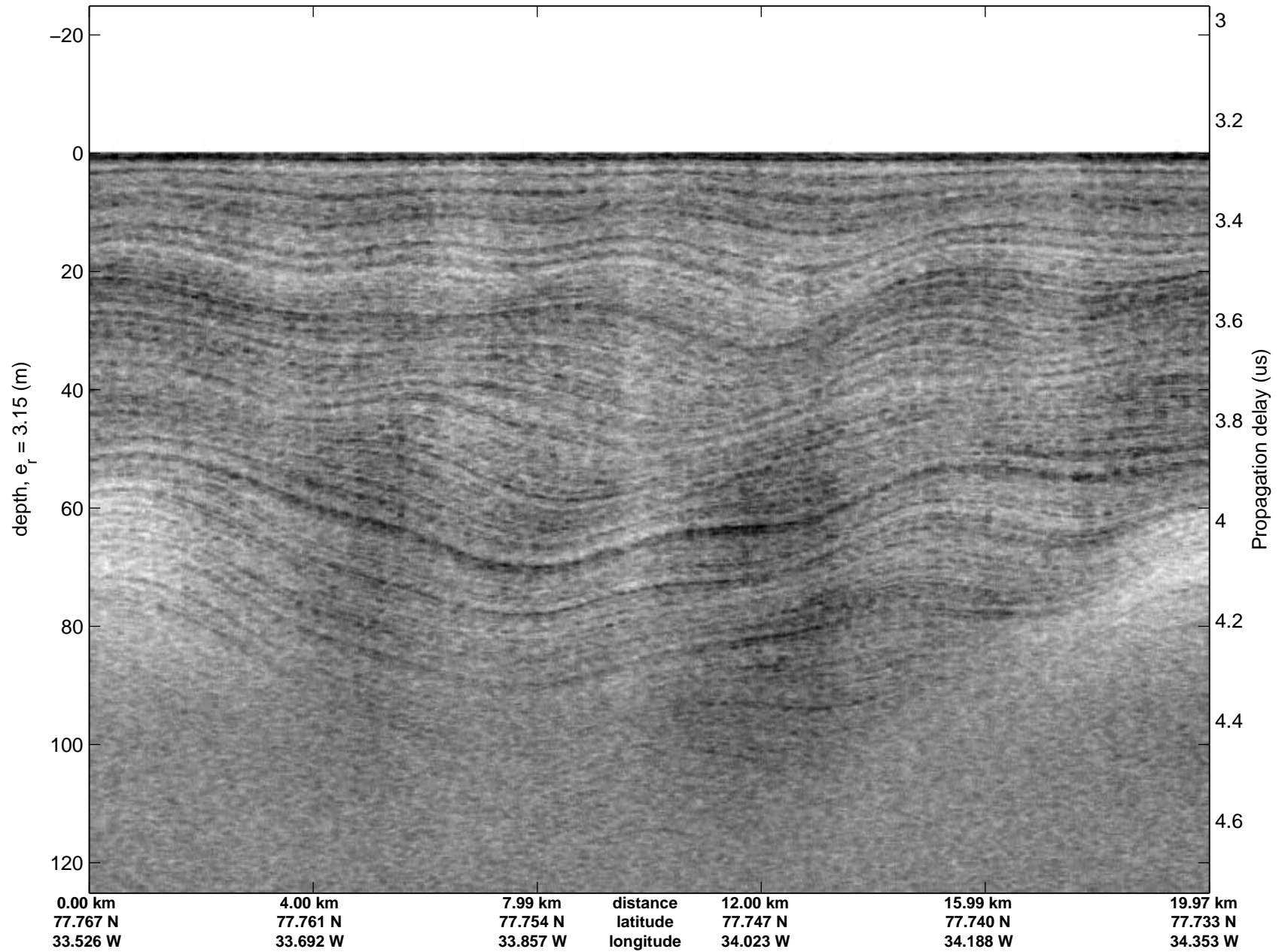


accum2 2014_Greenland_P3: "Northeast Grid 06" 20140515_02_128: 16:31:52.3 to 16:34:25.0 GPS

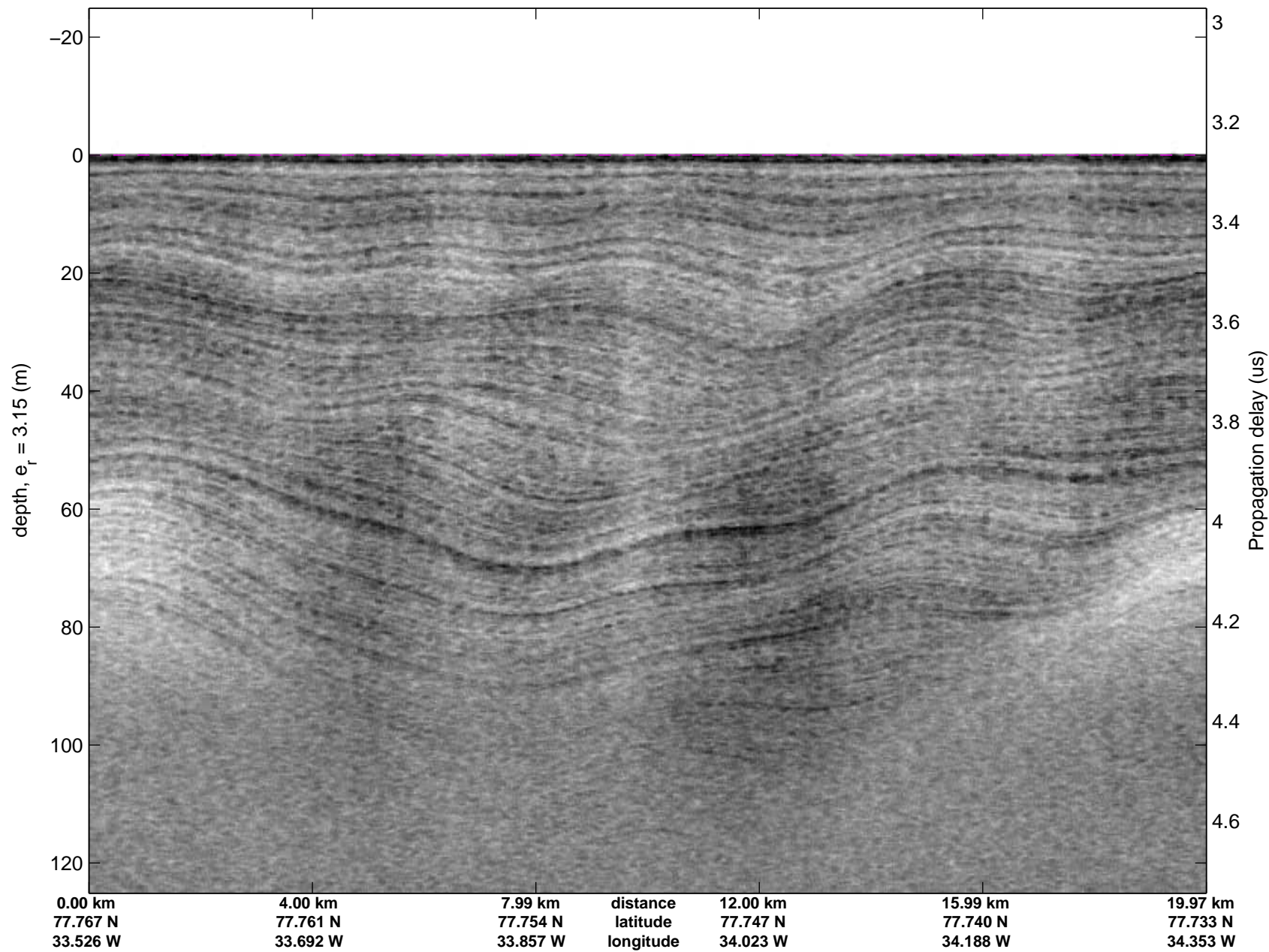


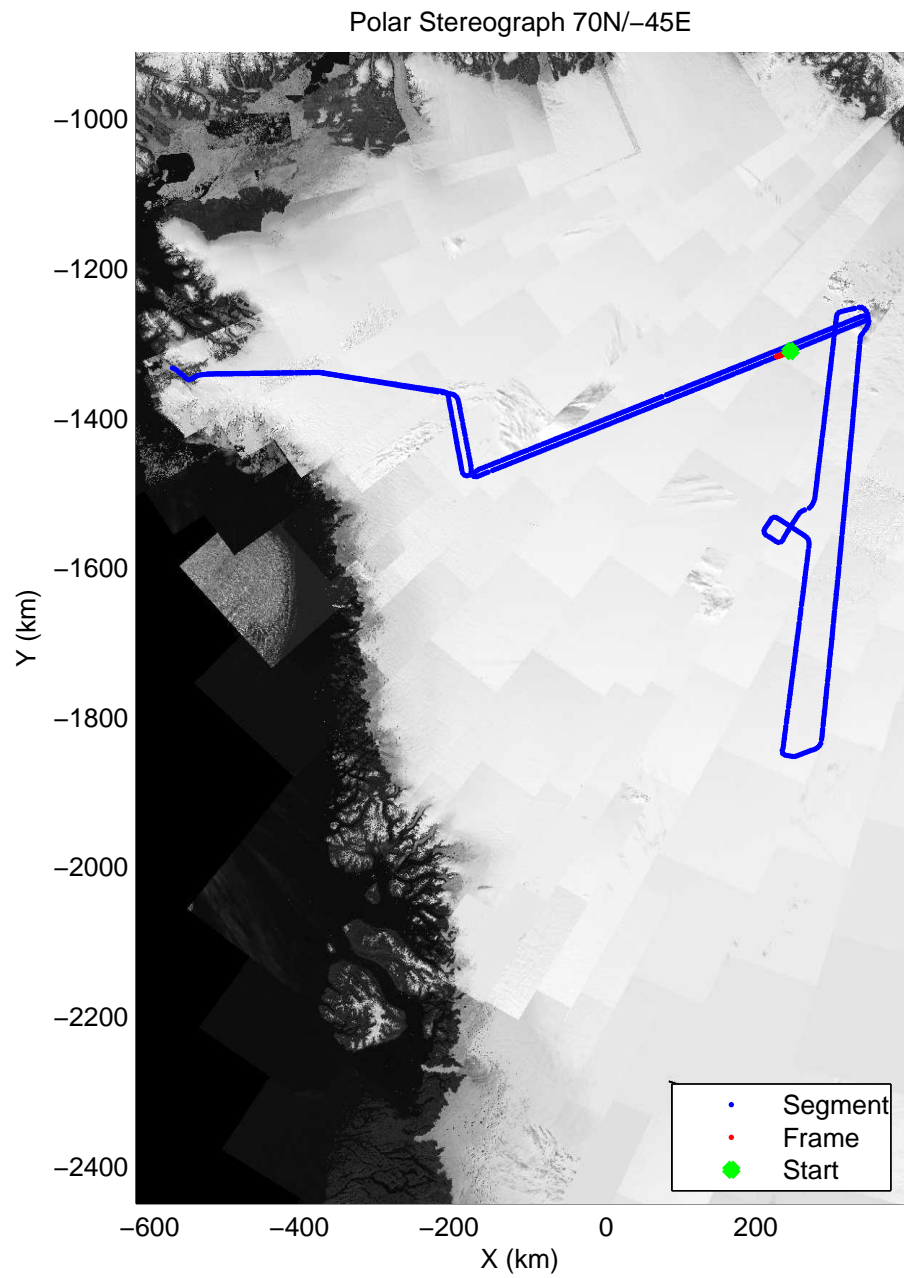
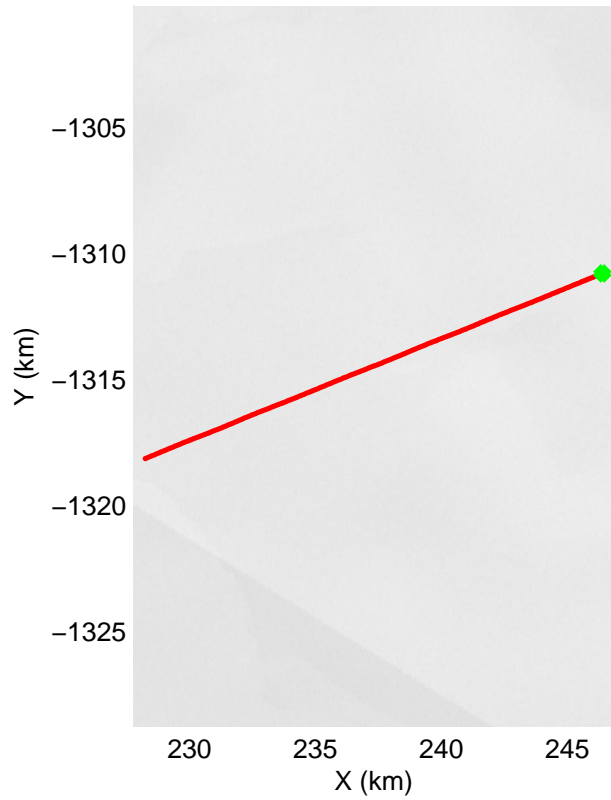


accum2 2014_Greenland_P3: "Northeast Grid 06" 20140515_02_129: 16:34:25.3 to 16:36:56.5 GPS




accum2 2014_Greenland_P3: "Northeast Grid 06" 20140515_02_129: 16:34:25.3 to 16:36:56.5 GPS




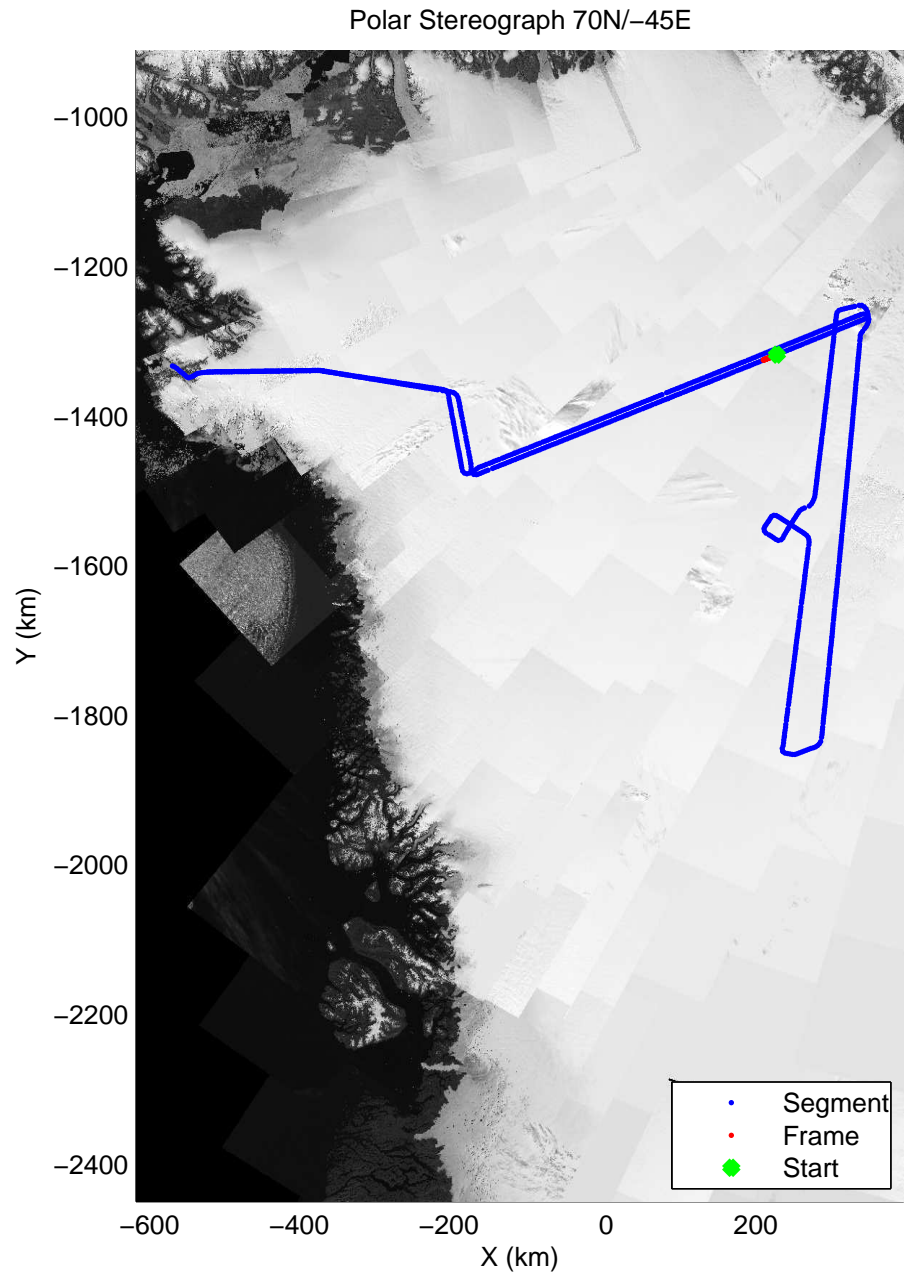
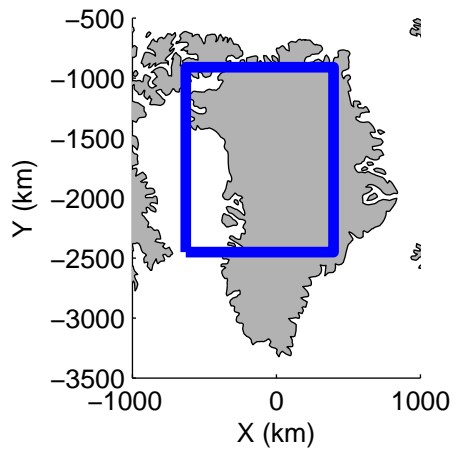


accum2 2014_Greenland_P3: "Northeast Grid 06" 20140515_02_130: 16:36:56.6 to 16:39:27.6 GPS

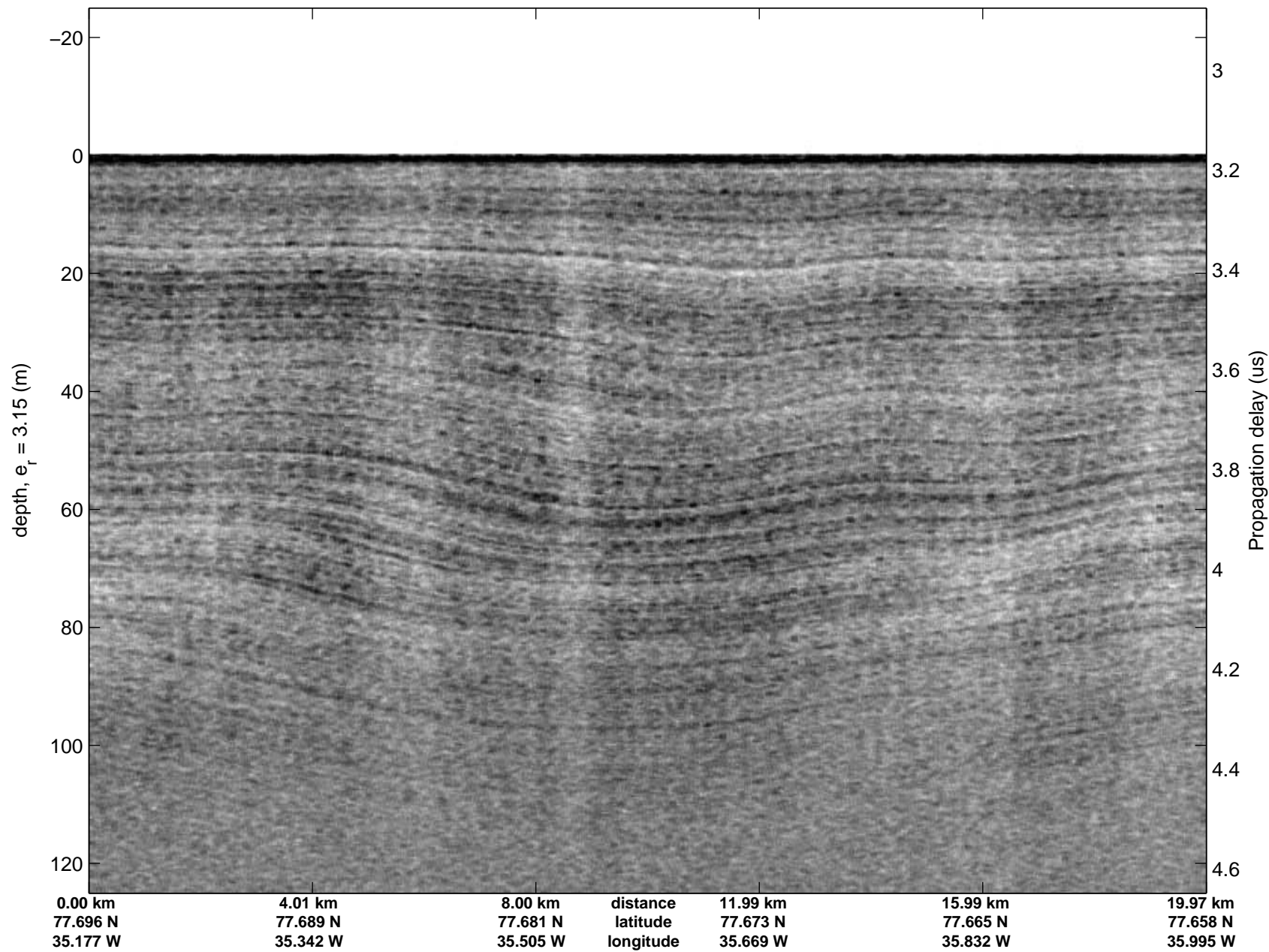


accum2 2014_Greenland_P3: "Northeast Grid 06" 20140515_02_130: 16:36:56.6 to 16:39:27.6 GPS

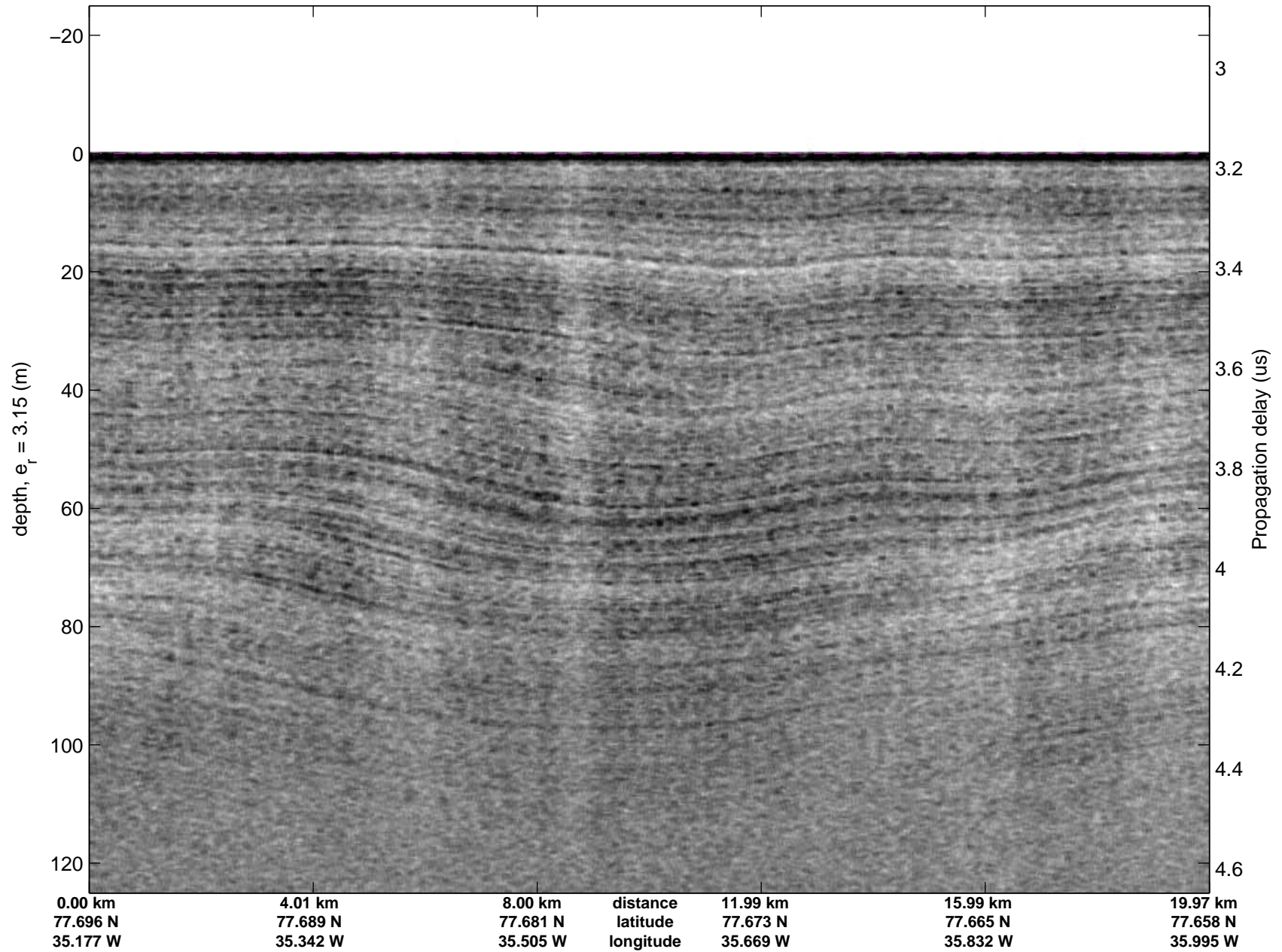


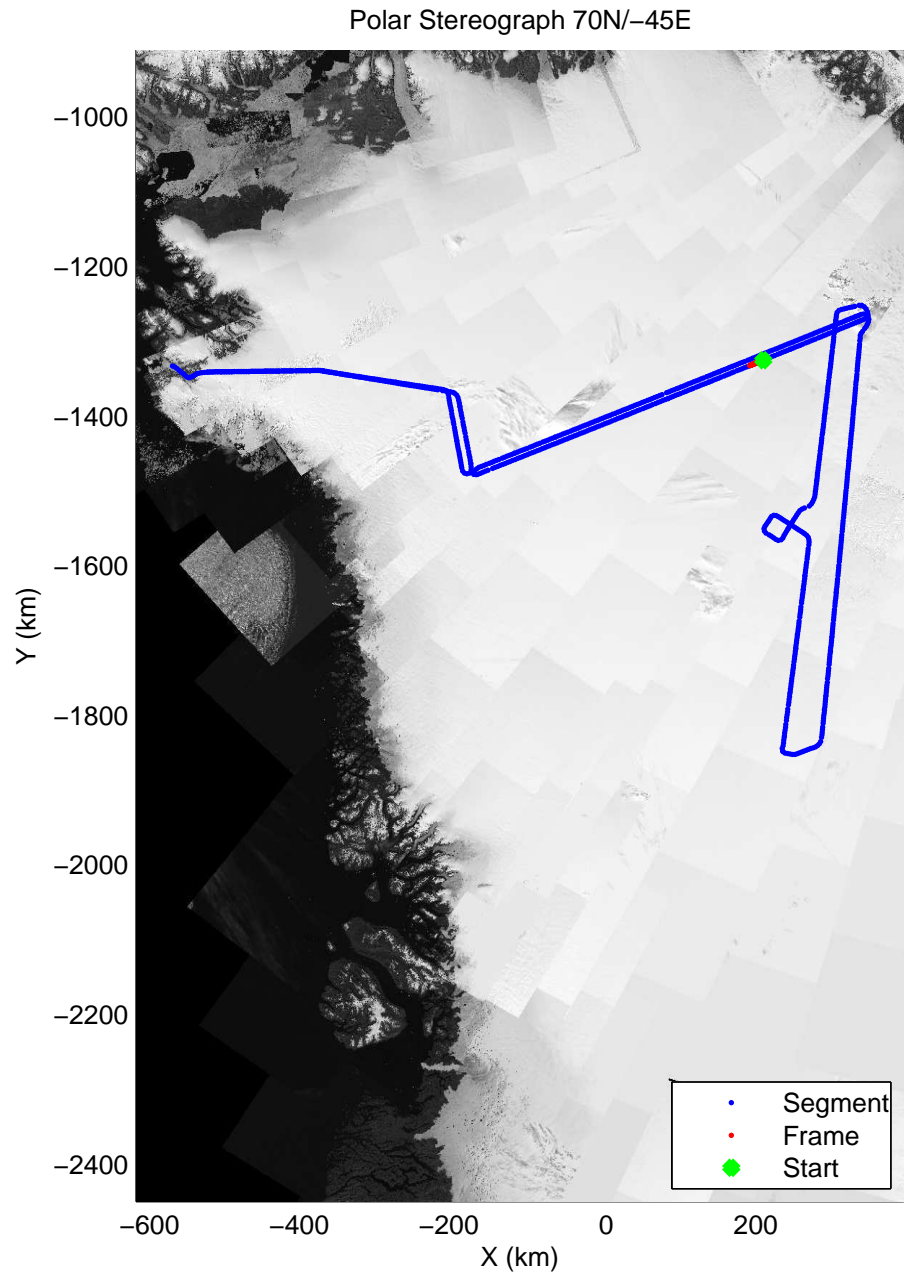
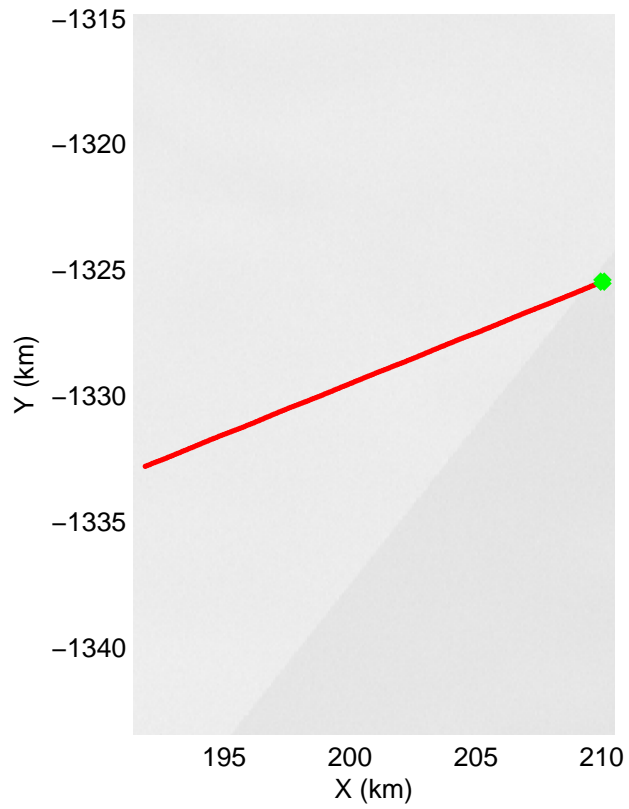
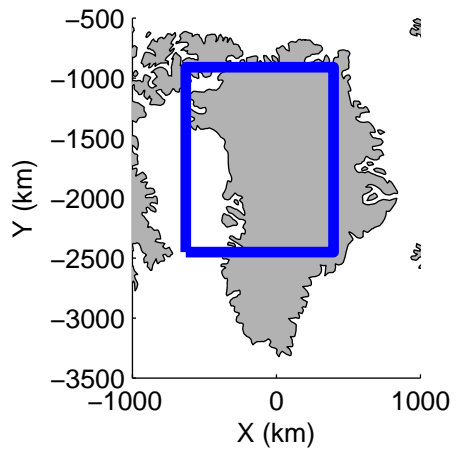


accum2 2014_Greenland_P3: "Northeast Grid 06" 20140515_02_131: 16:39:27.8 to 16:41:59.6 GPS




accum2 2014_Greenland_P3: "Northeast Grid 06" 20140515_02_131: 16:39:27.8 to 16:41:59.6 GPS

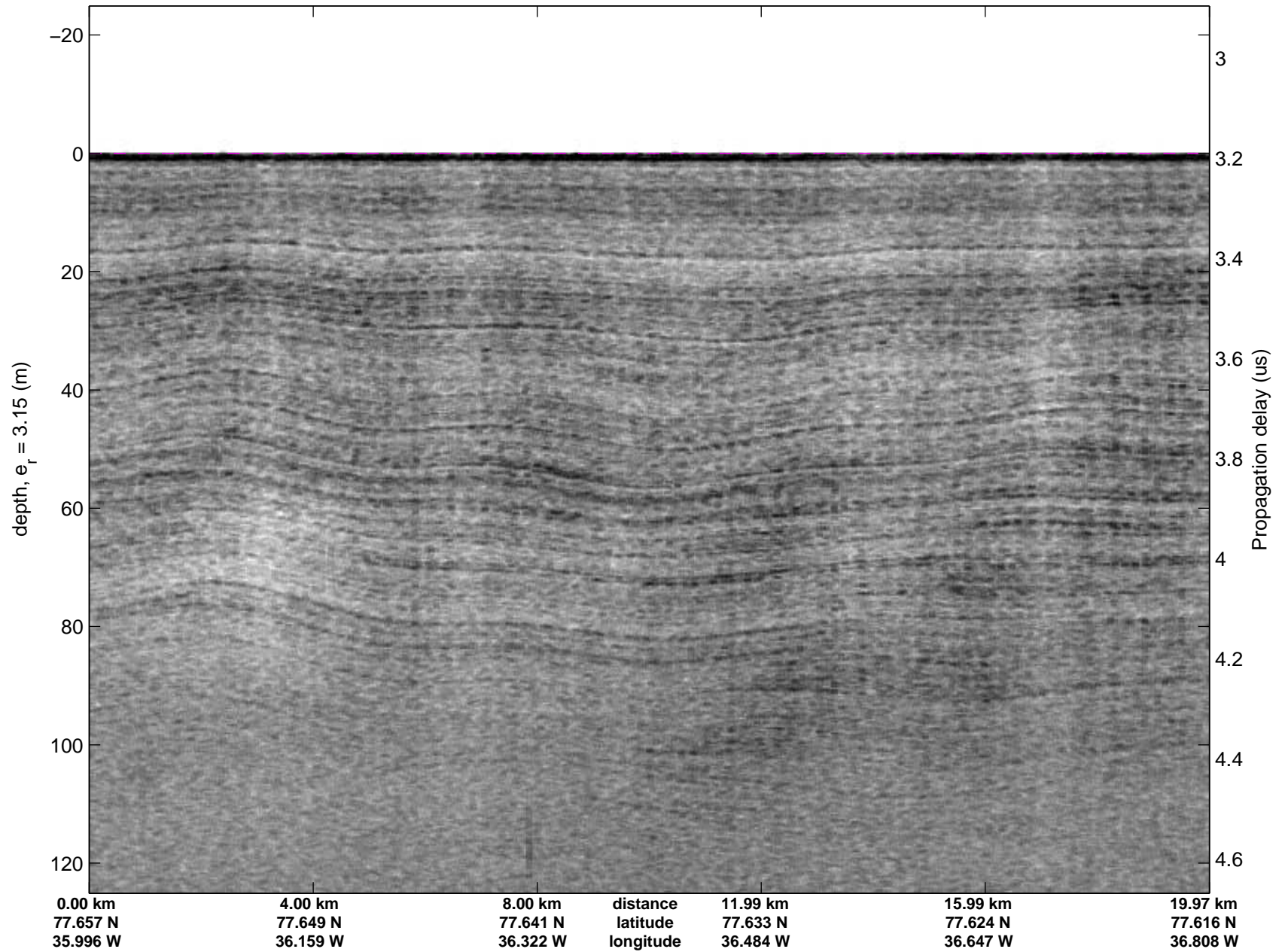


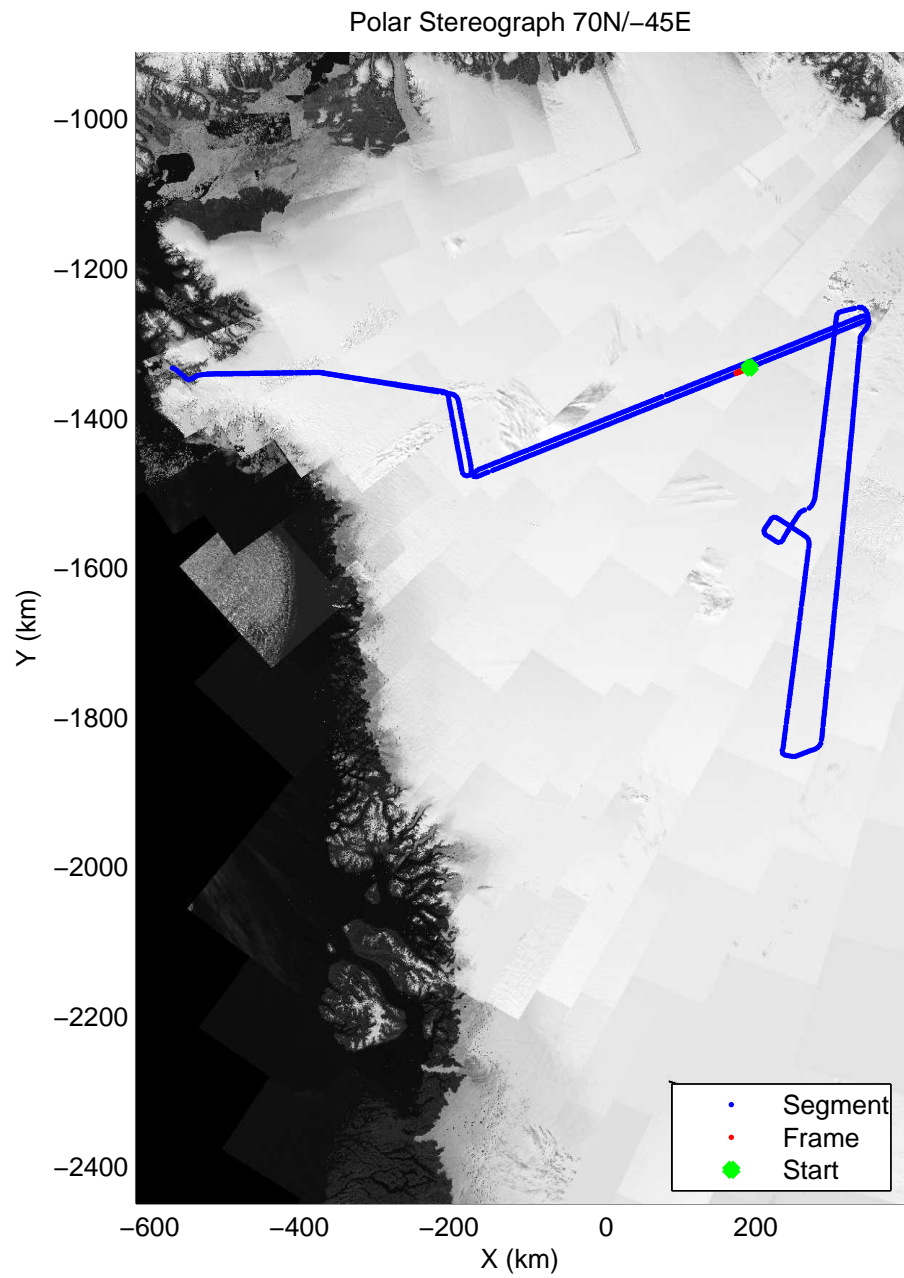
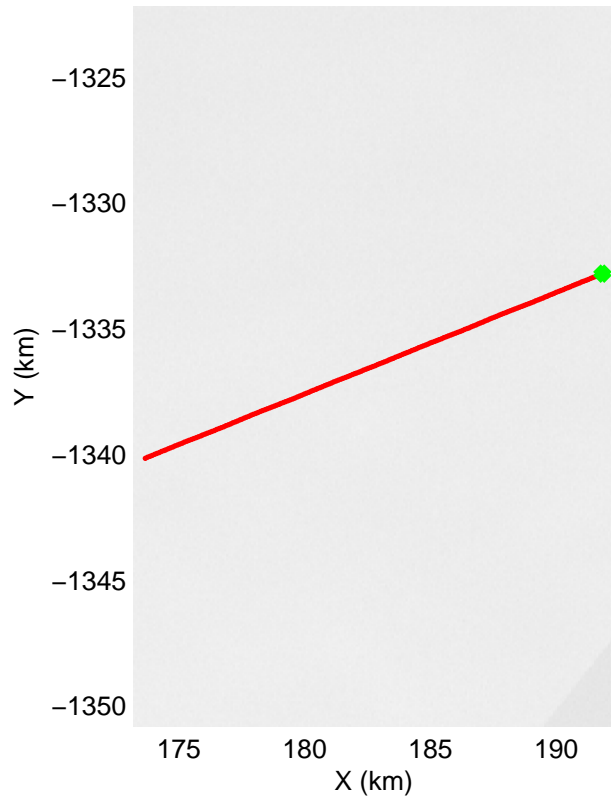


accum2 2014_Greenland_P3: "Northeast Grid 06" 20140515_02_132: 16:41:59.9 to 16:44:31.4 GPS

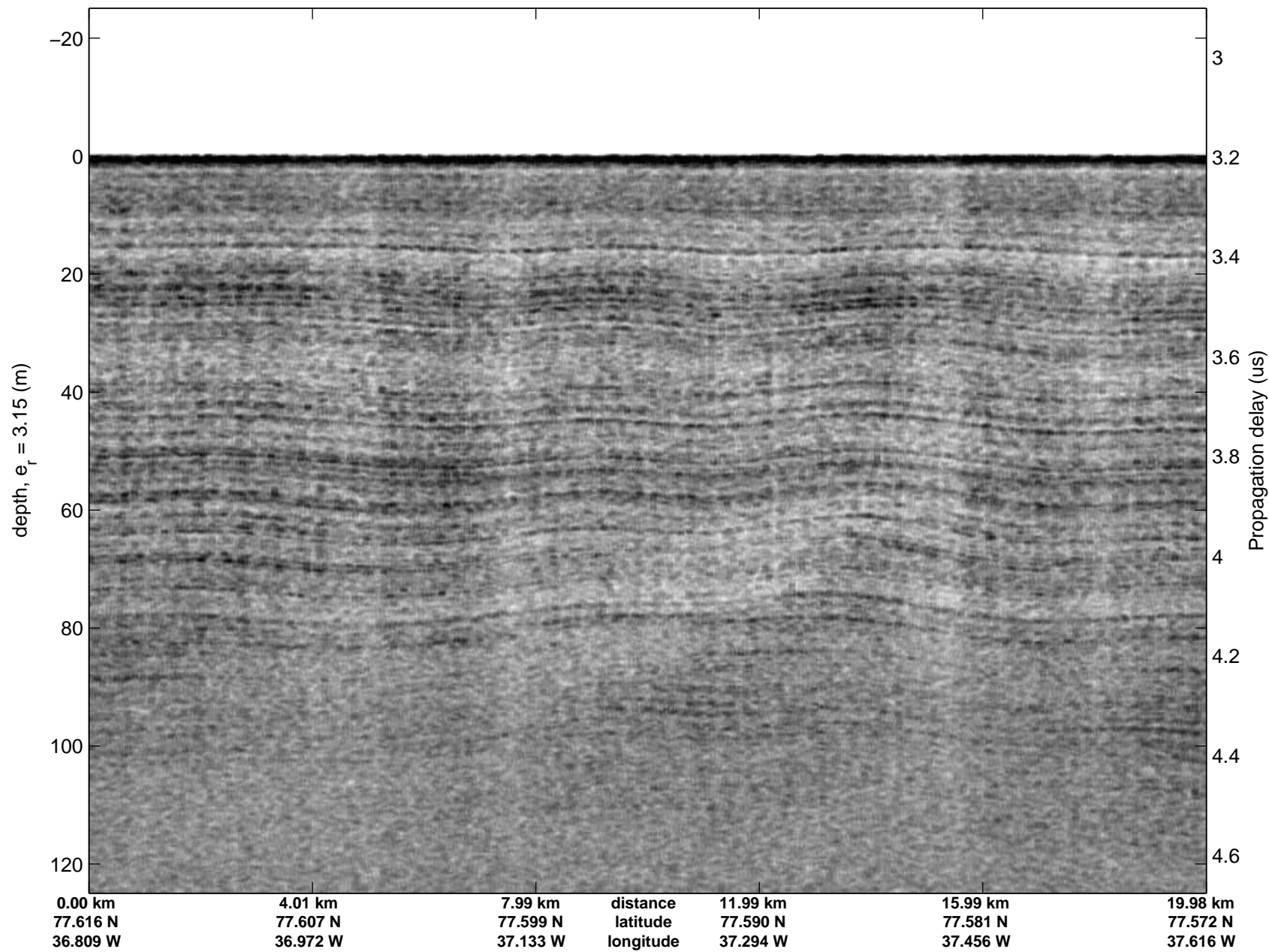


accum2 2014_Greenland_P3: "Northeast Grid 06" 20140515_02_132: 16:41:59.9 to 16:44:31.4 GPS

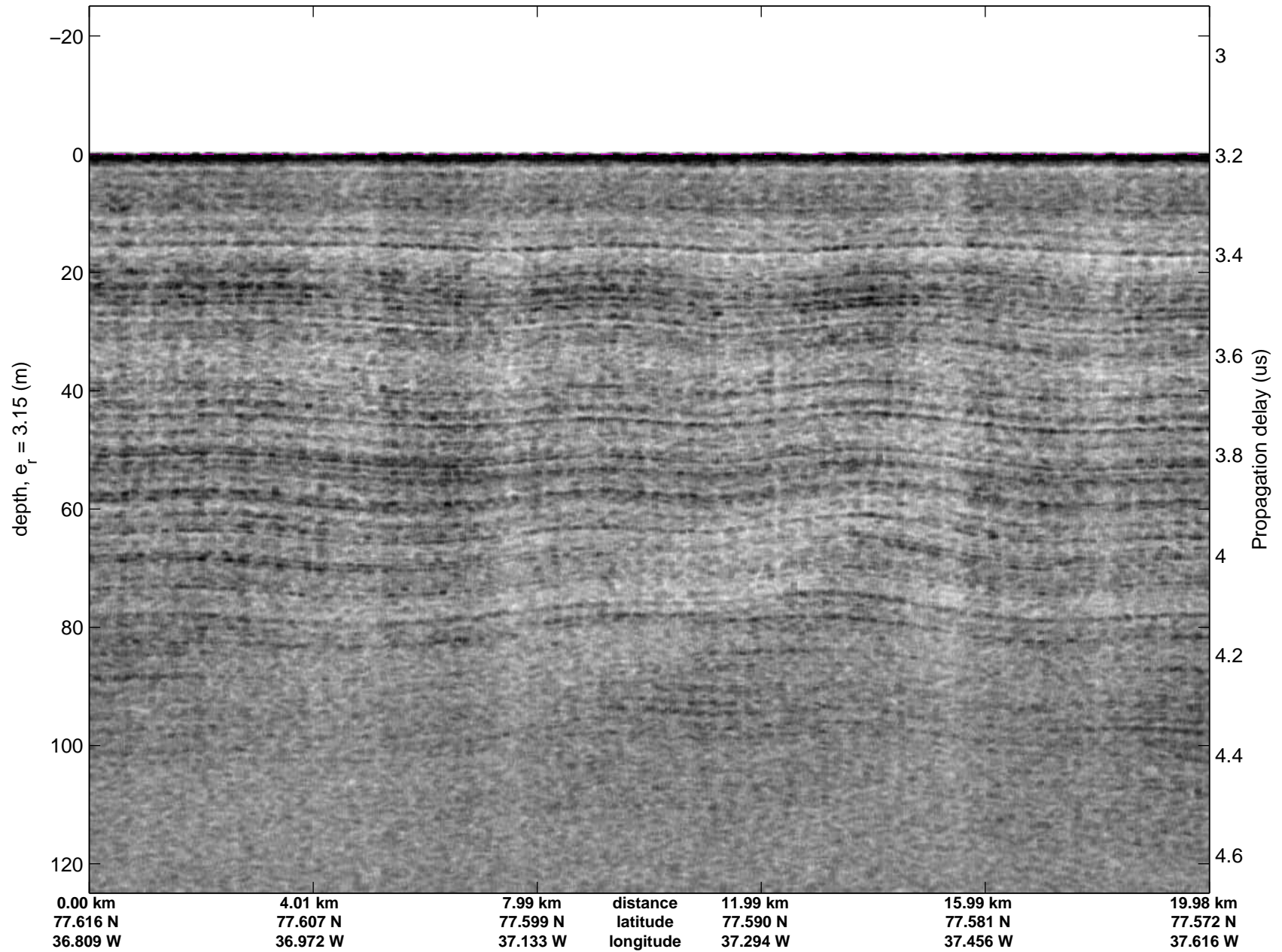



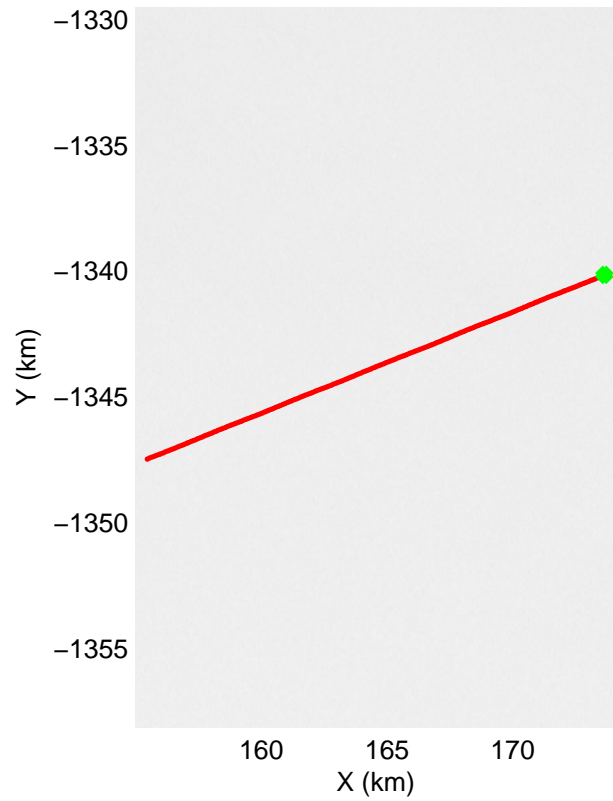


accum2 2014_Greenland_P3: "Northeast Grid 06" 20140515_02_133: 16:44:31.6 to 16:47:02.9 GPS

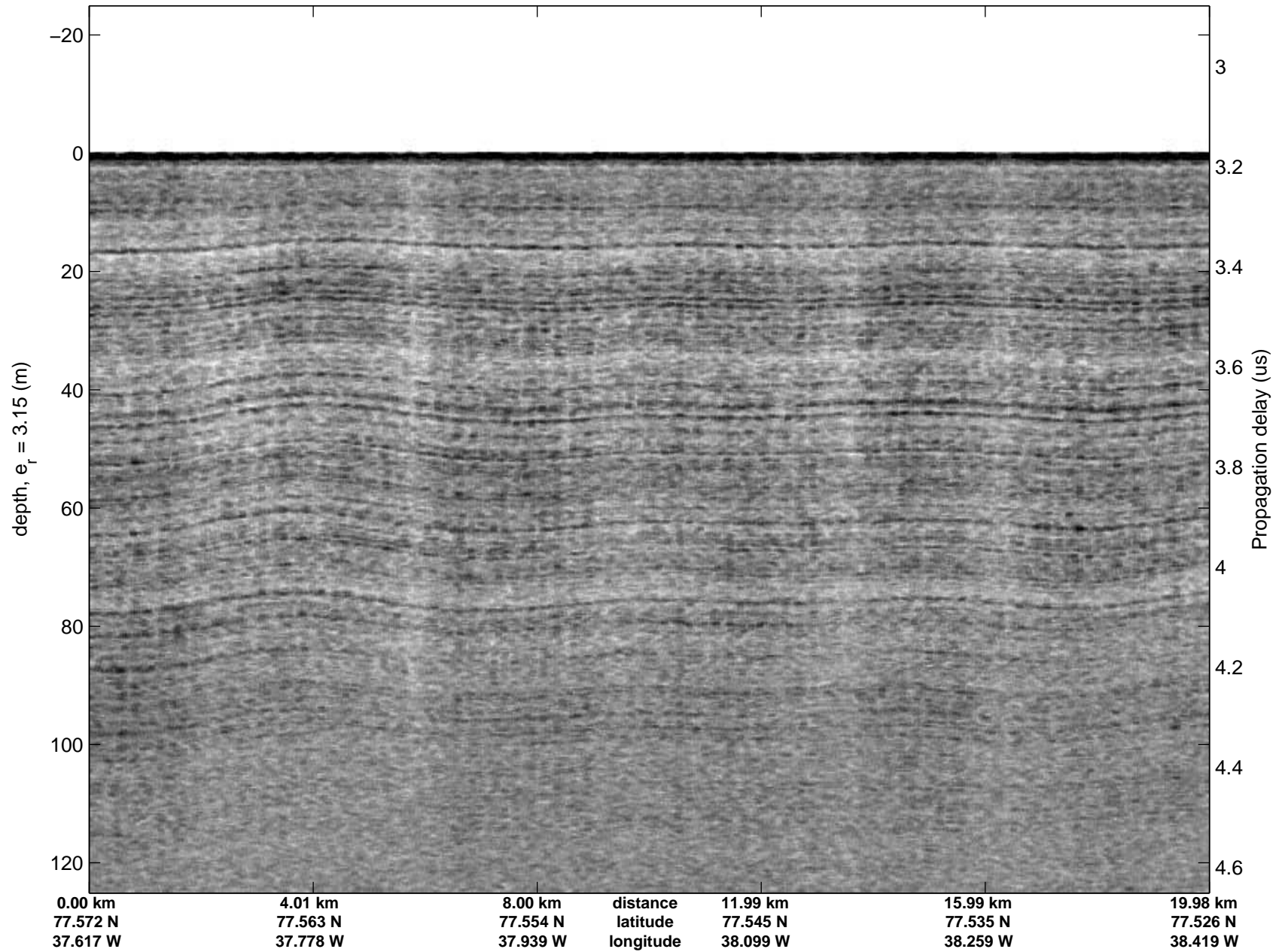


accum2 2014_Greenland_P3: "Northeast Grid 06" 20140515_02_133: 16:44:31.6 to 16:47:02.9 GPS

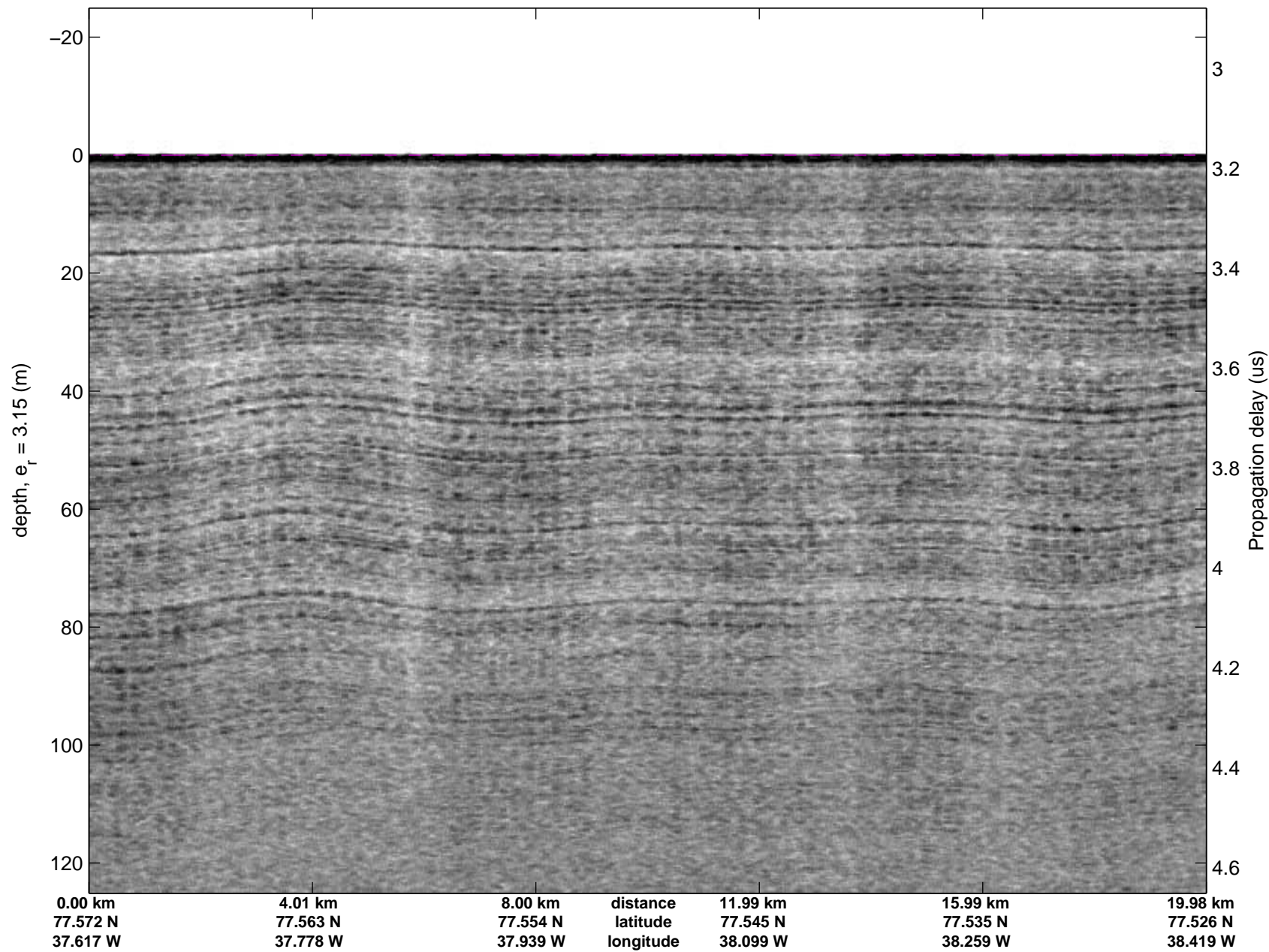


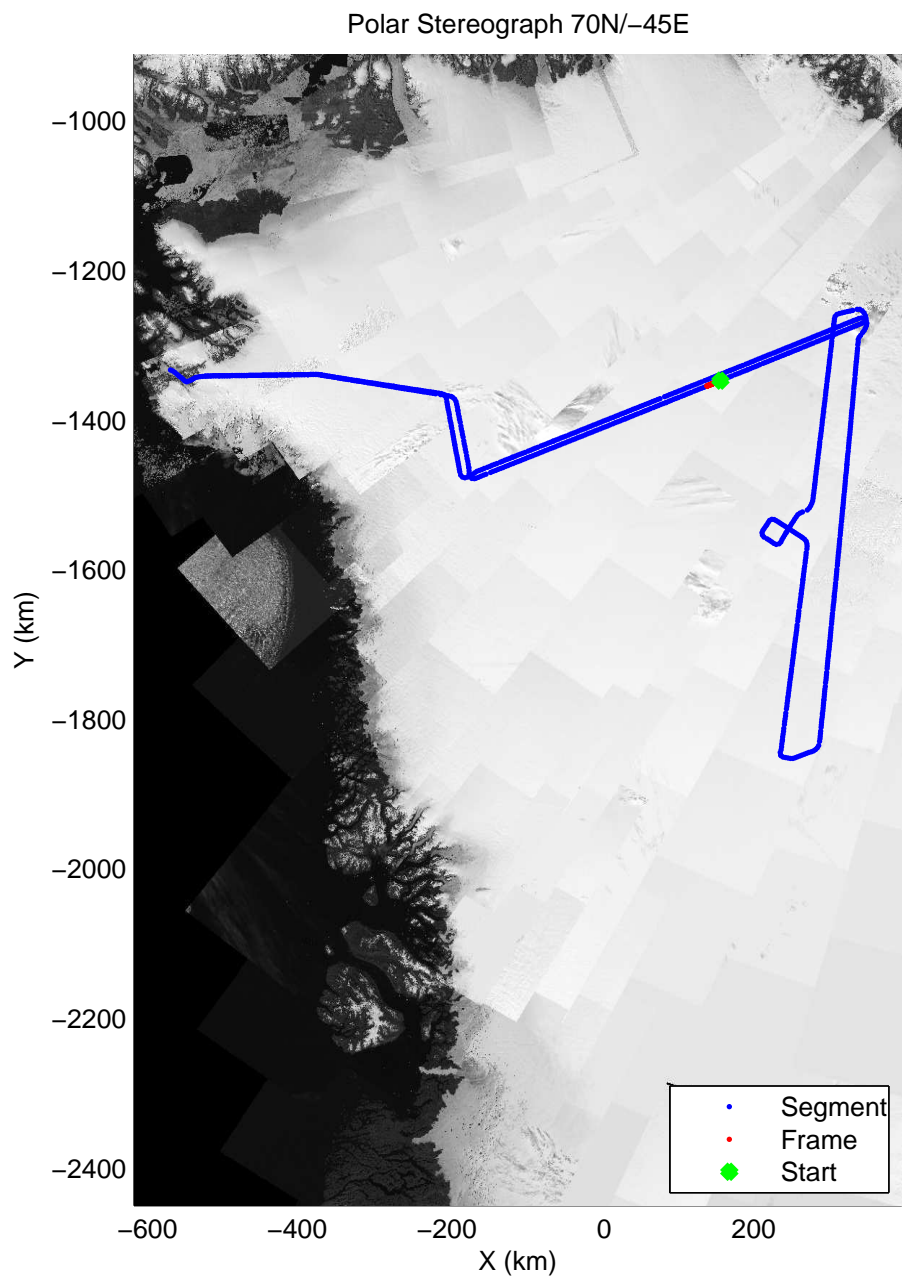
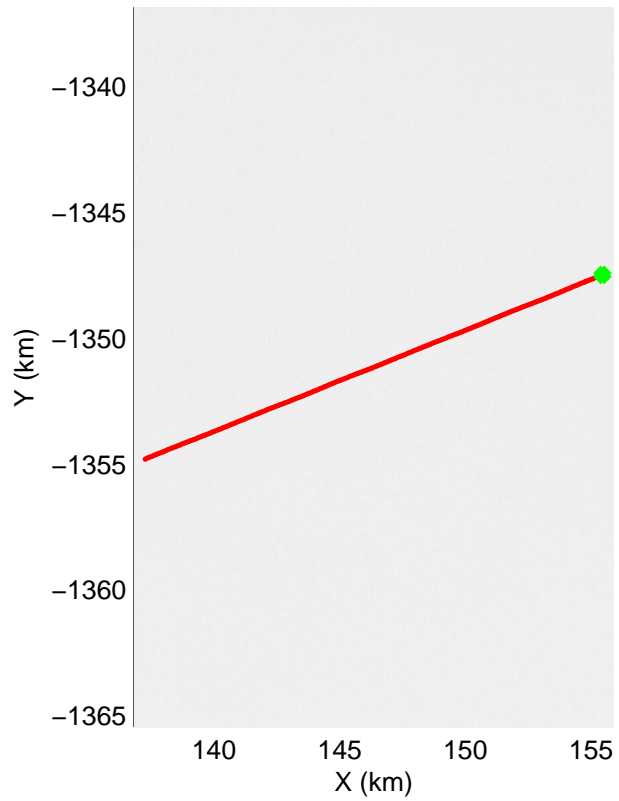
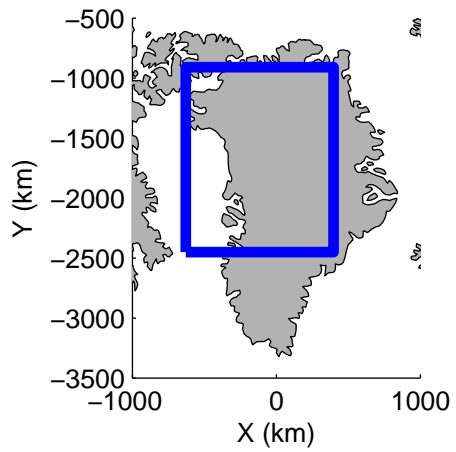


accum2 2014_Greenland_P3: "Northeast Grid 06" 20140515_02_134: 16:47:03.1 to 16:49:33.8 GPS

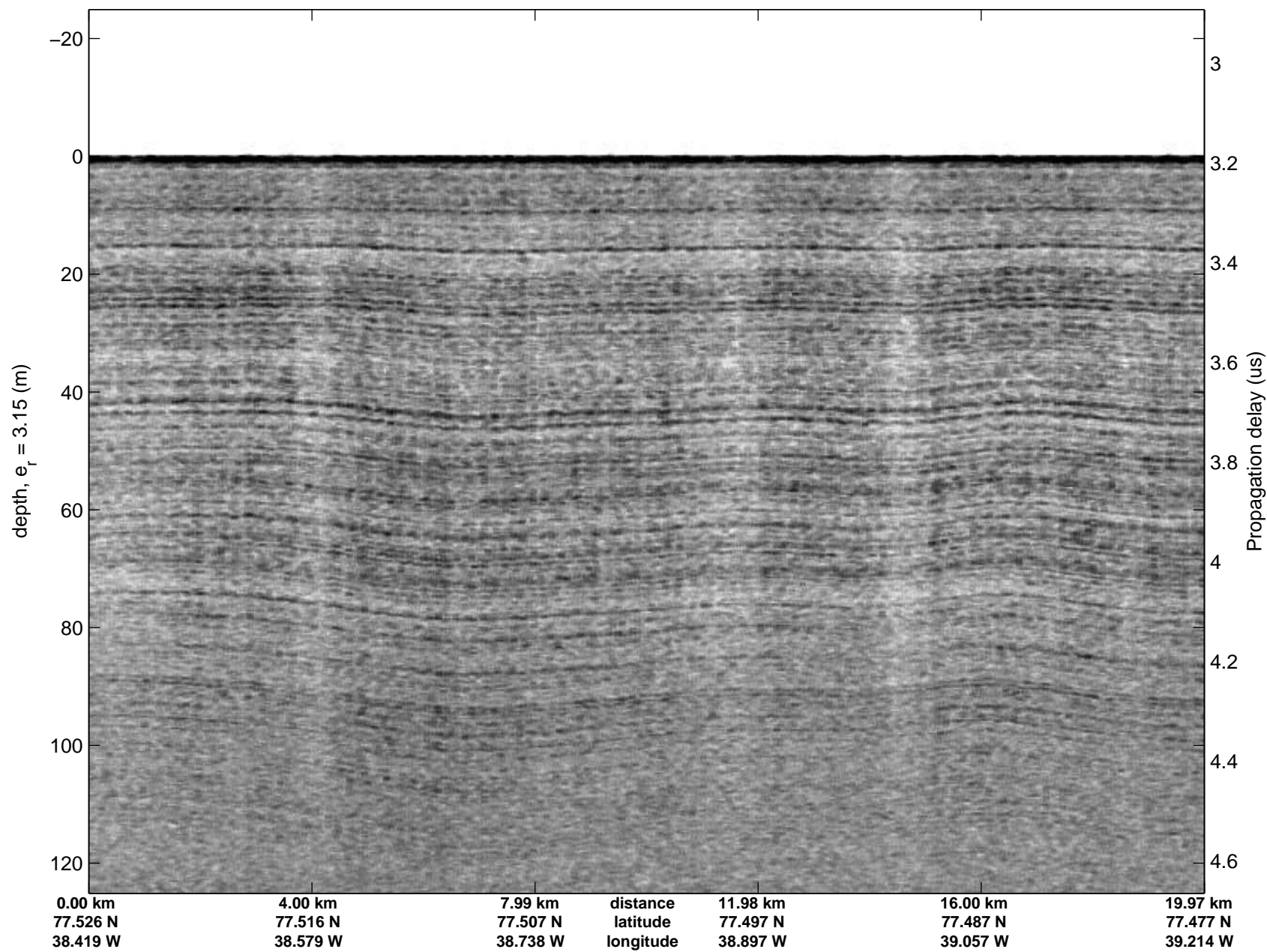


accum2 2014_Greenland_P3: "Northeast Grid 06" 20140515_02_134: 16:47:03.1 to 16:49:33.8 GPS

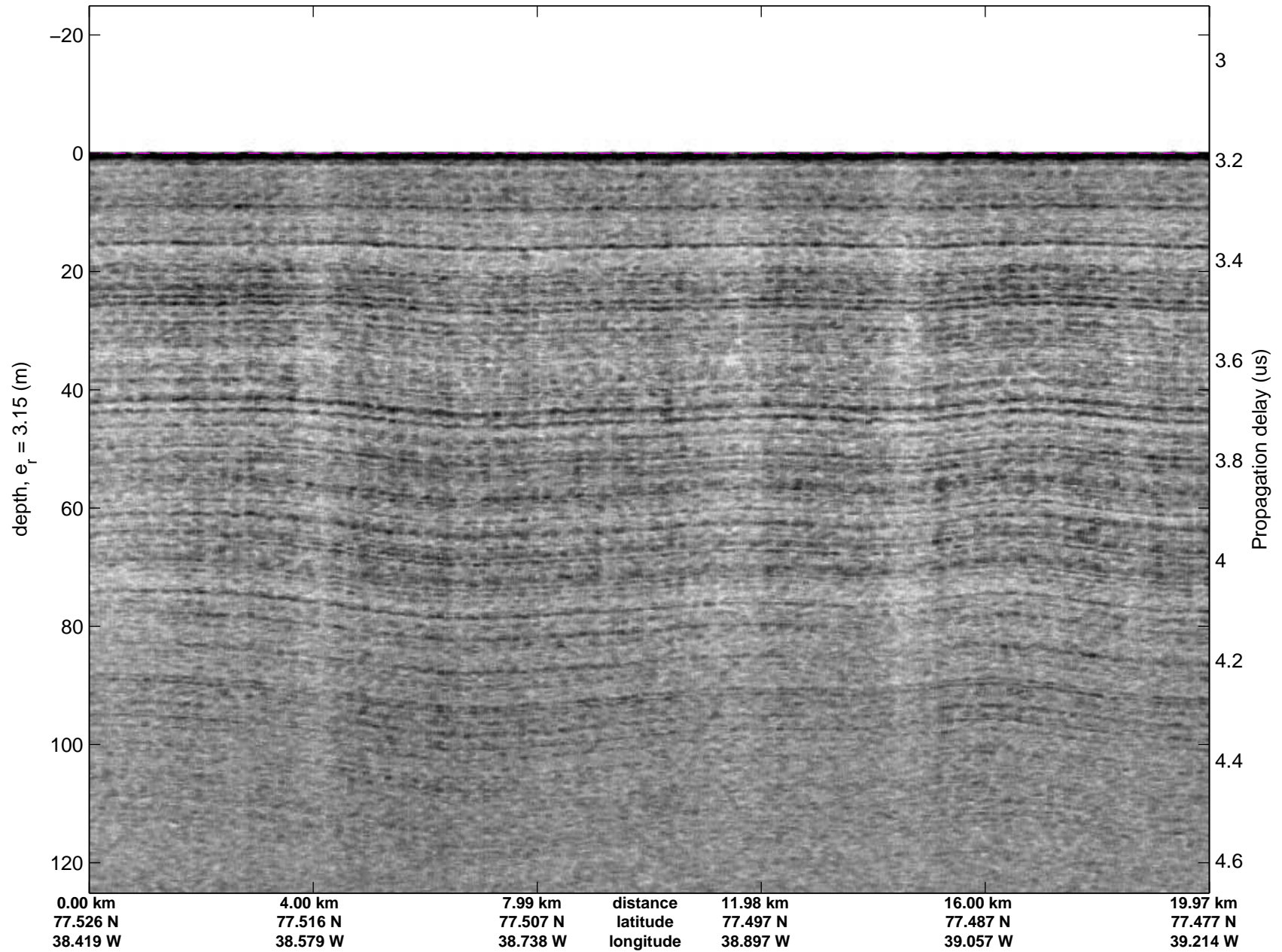


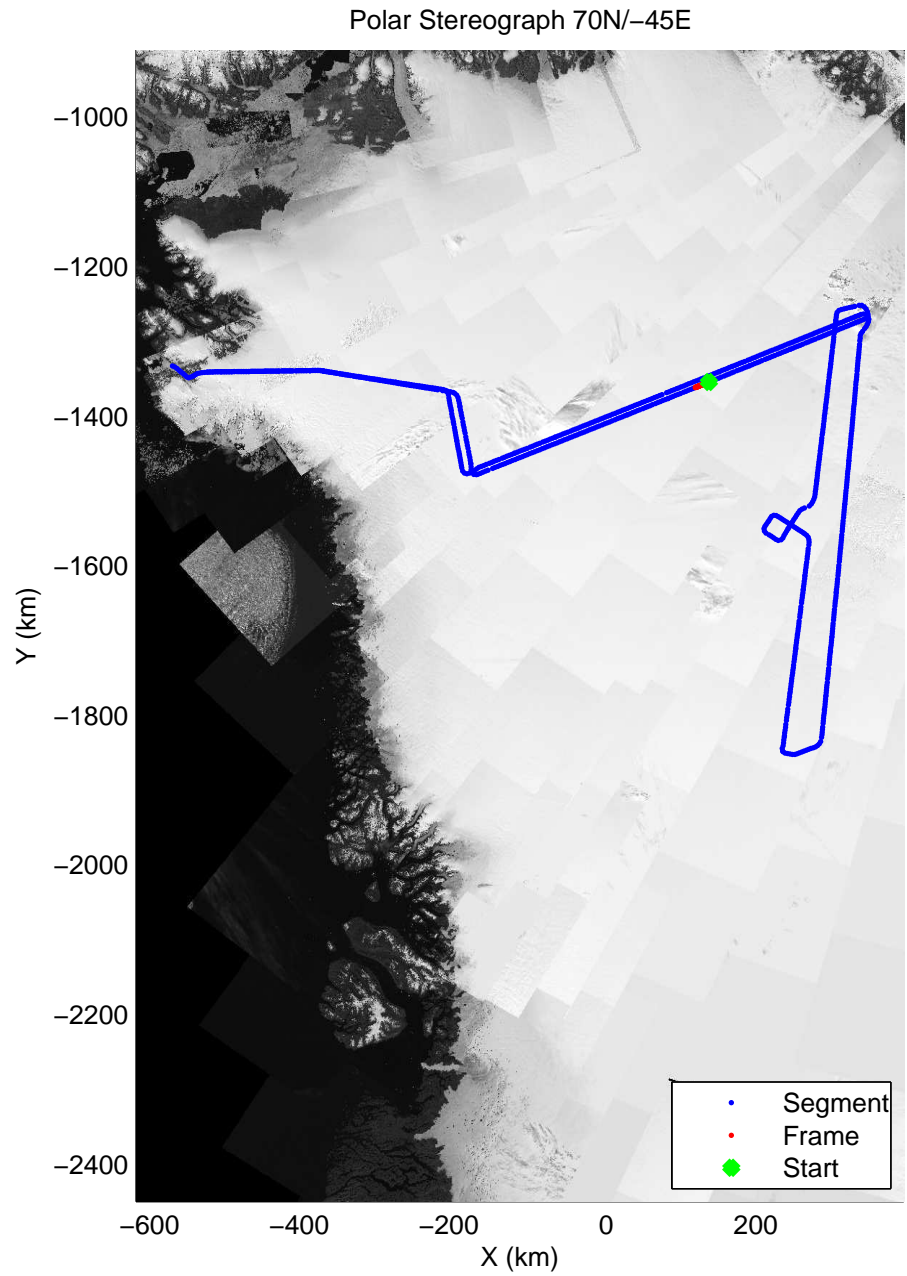
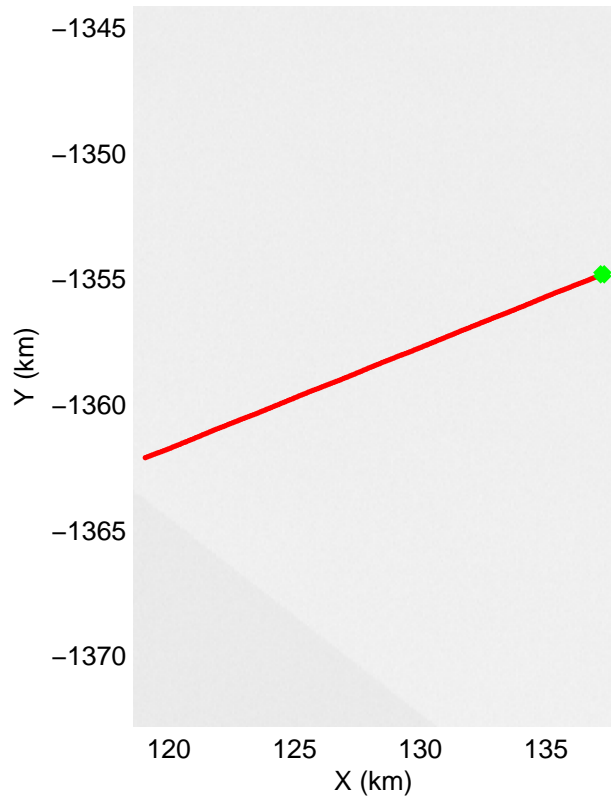
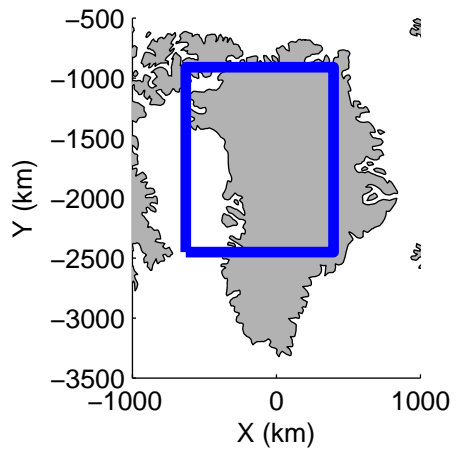


accum2 2014_Greenland_P3: "Northeast Grid 06" 20140515_02_135: 16:49:33.9 to 16:52:05.0 GPS

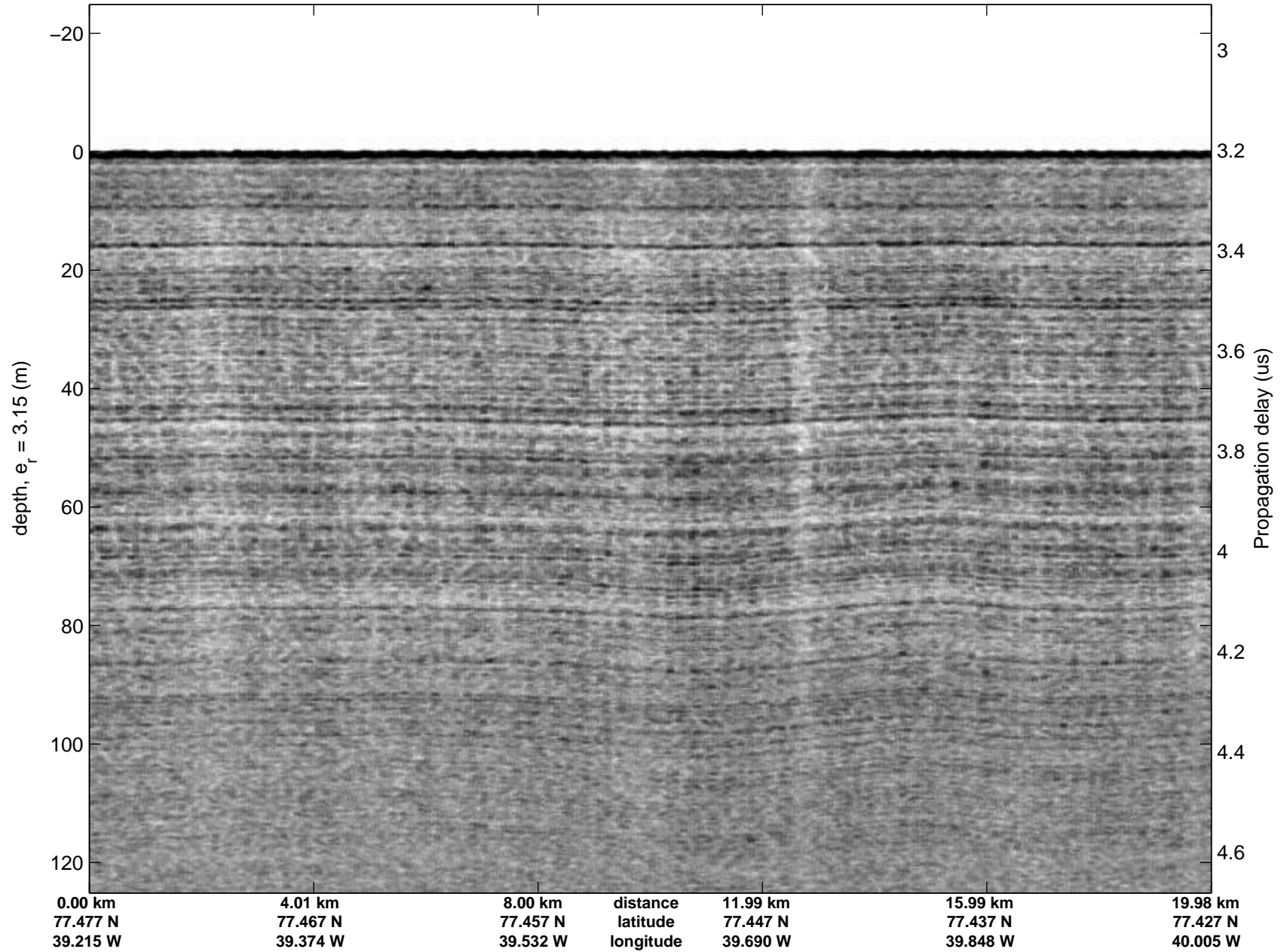


accum2 2014_Greenland_P3: "Northeast Grid 06" 20140515_02_135: 16:49:33.9 to 16:52:05.0 GPS

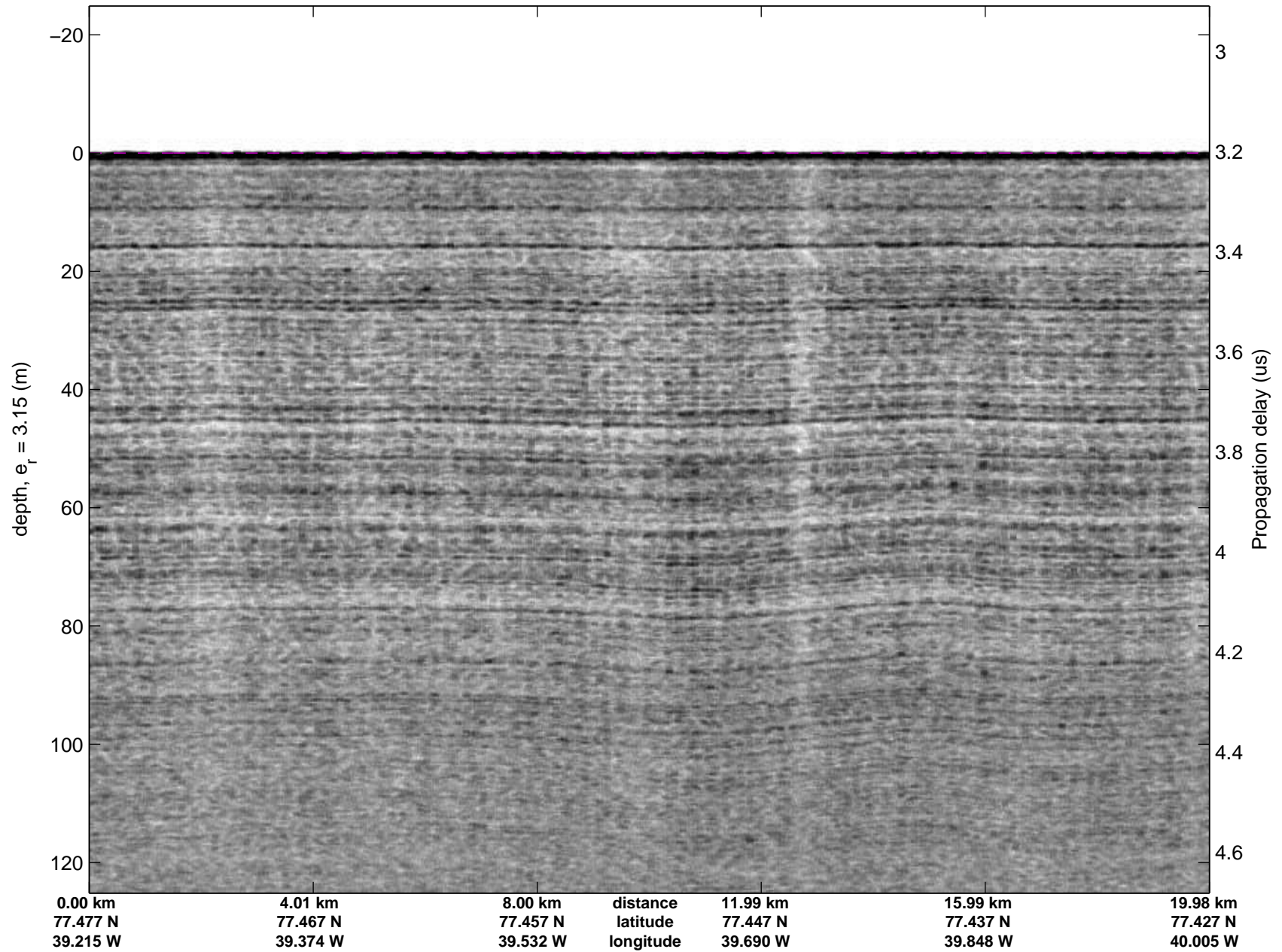


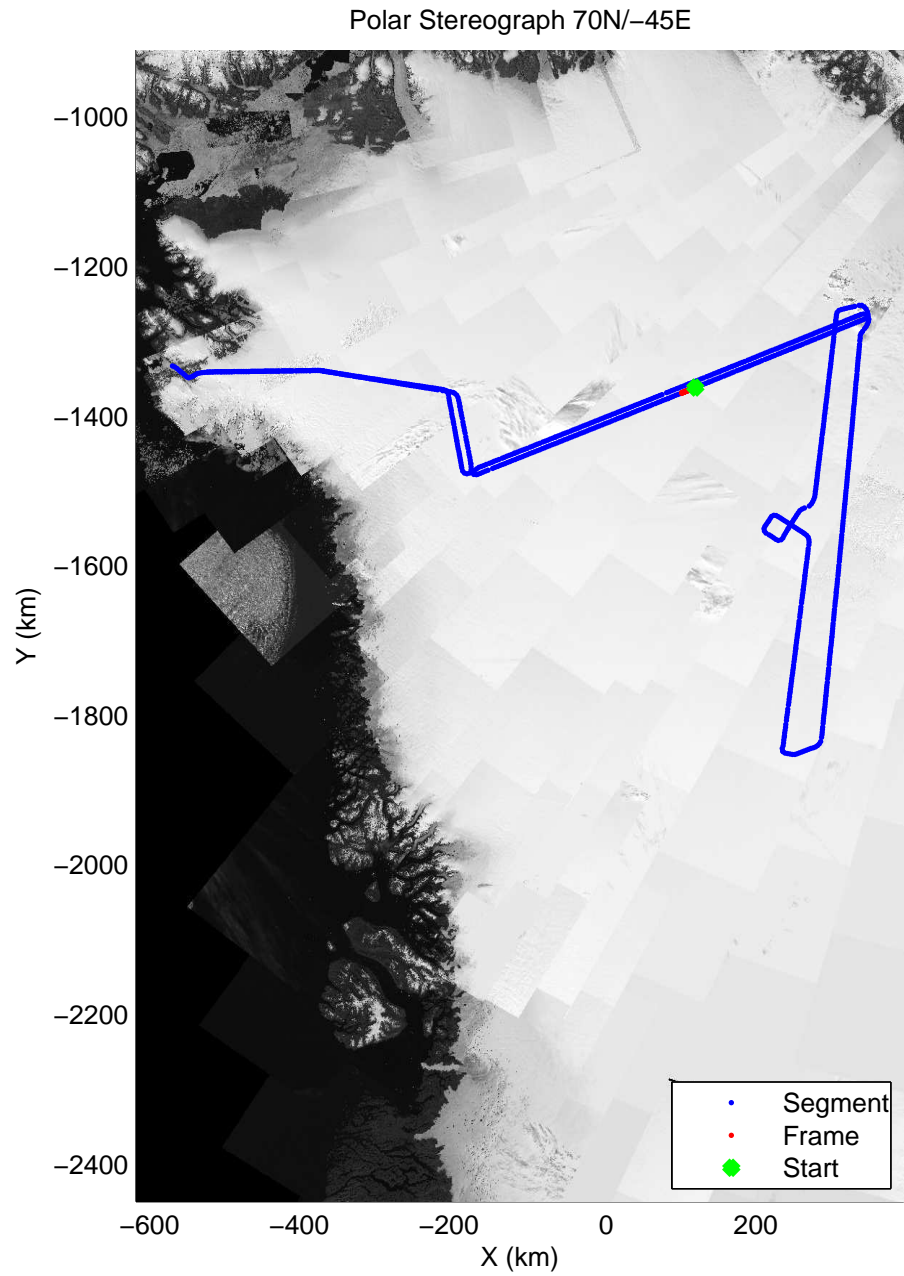
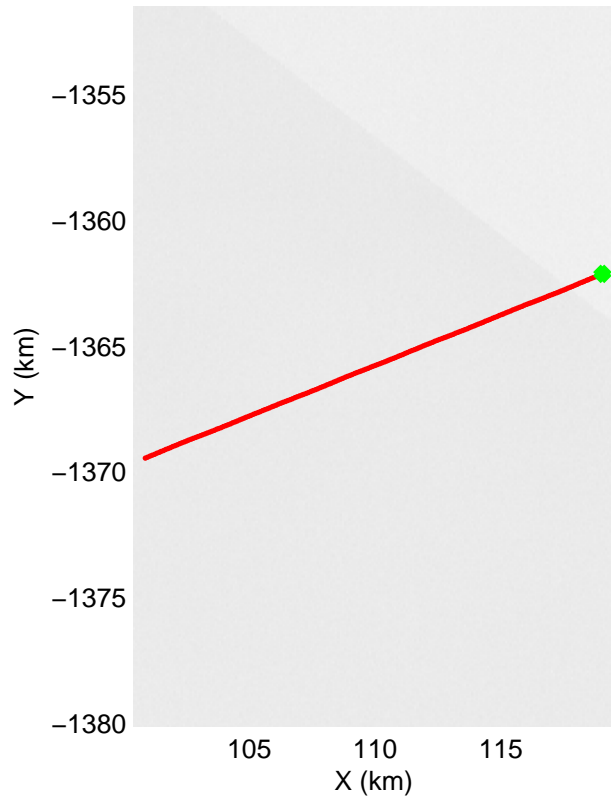


accum2 2014_Greenland_P3: "Northeast Grid 06" 20140515_02_136: 16:52:05.2 to 16:54:35.8 GPS

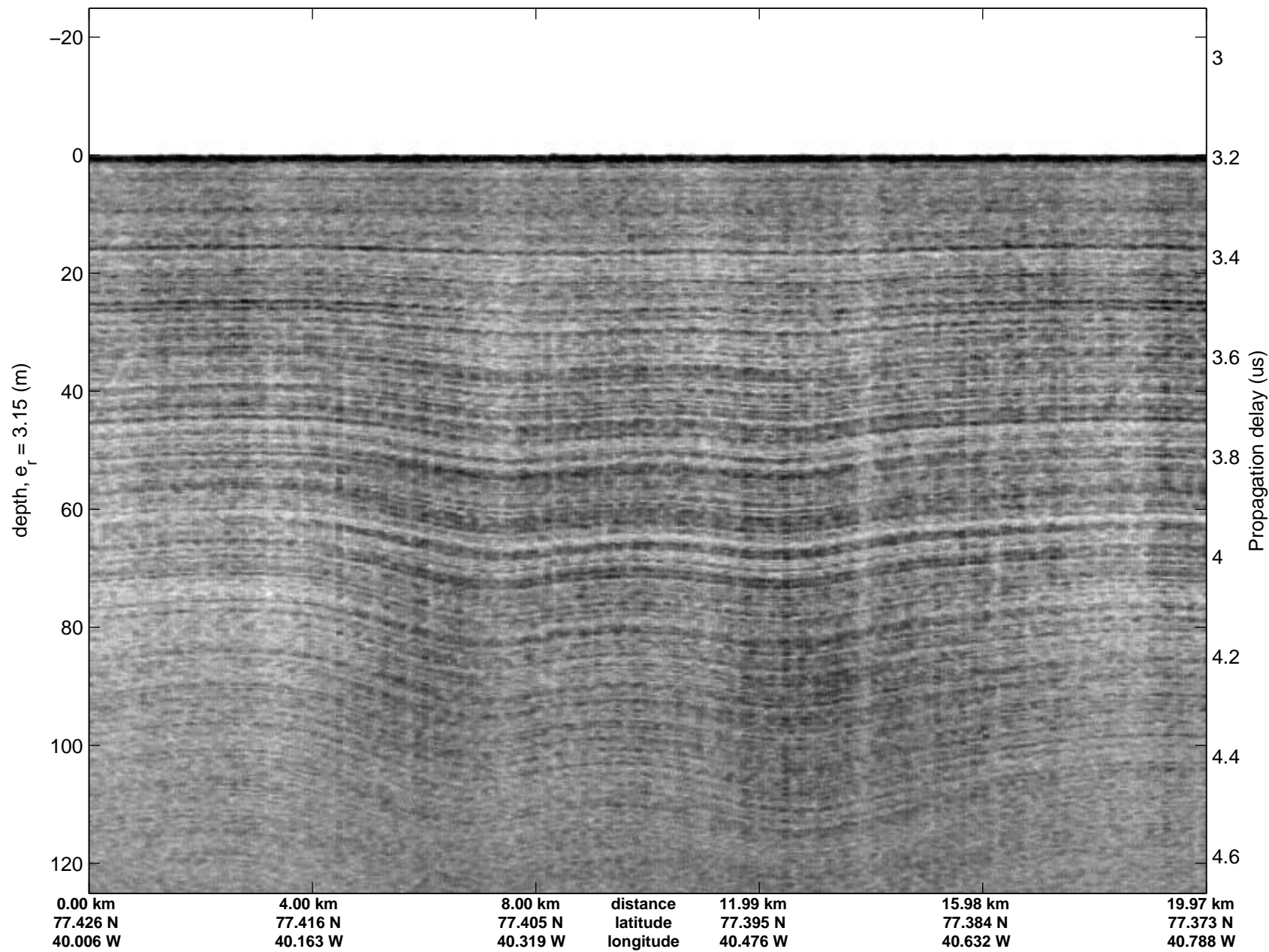


accum2 2014_Greenland_P3: "Northeast Grid 06" 20140515_02_136: 16:52:05.2 to 16:54:35.8 GPS

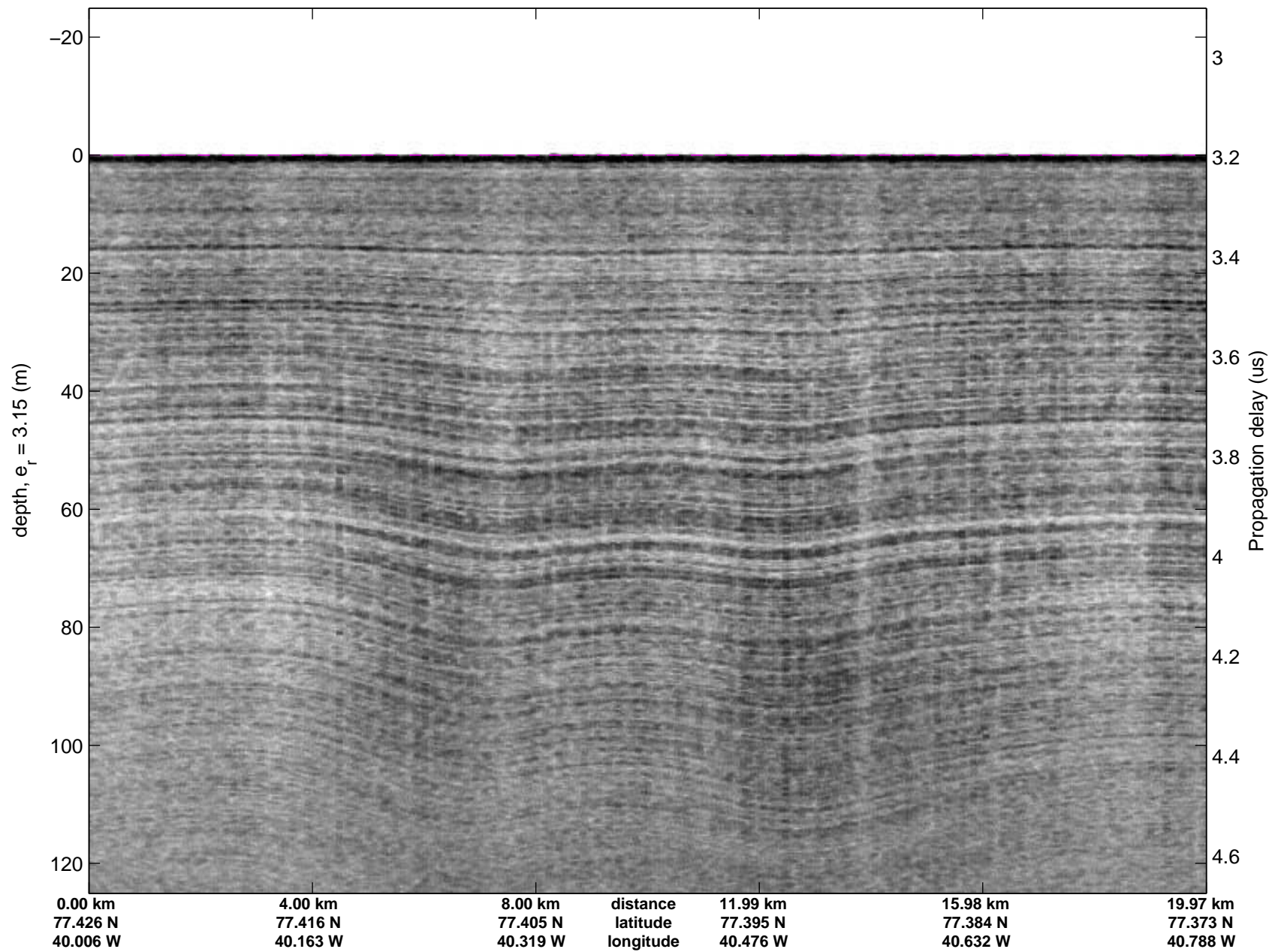


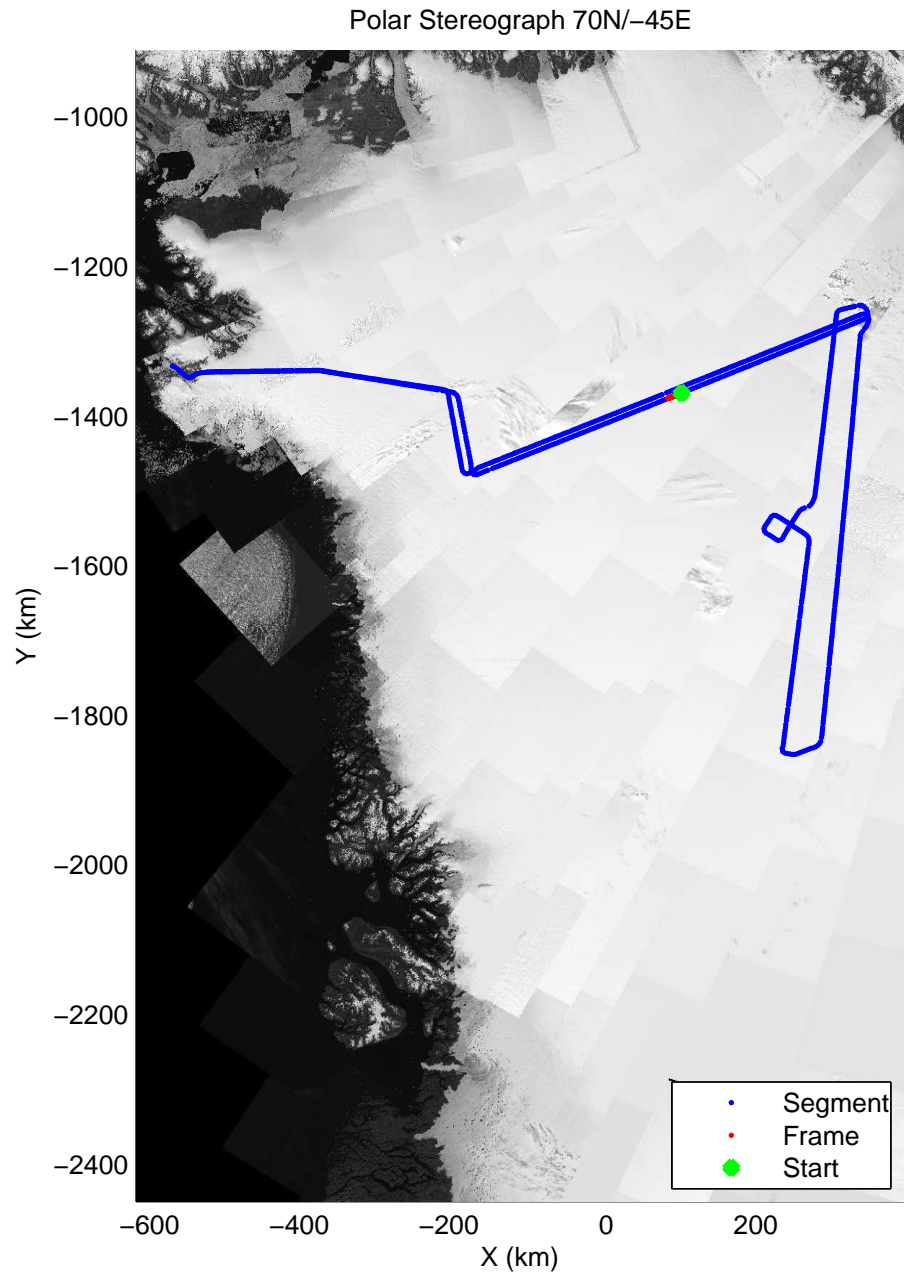
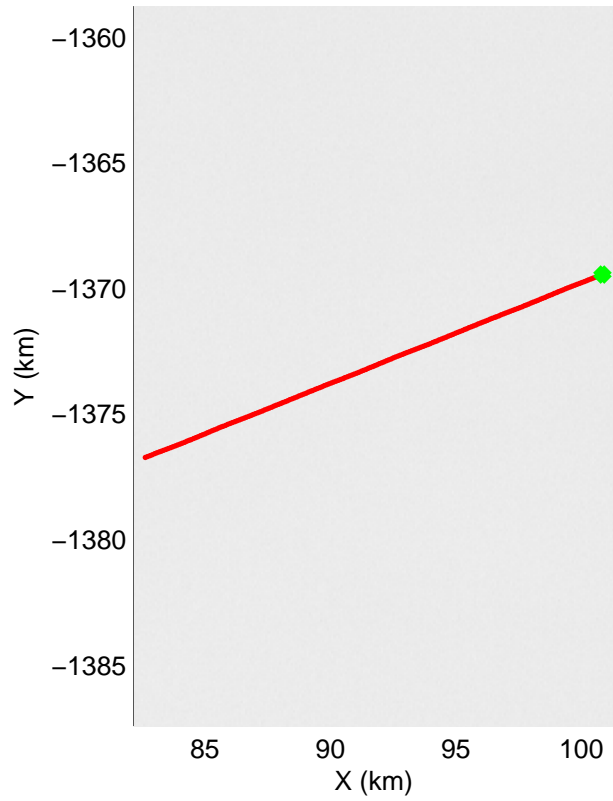
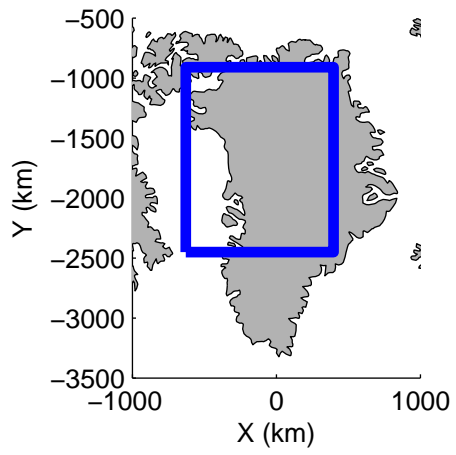


accum2 2014_Greenland_P3: "Northeast Grid 06" 20140515_02_137: 16:54:36.0 to 16:57:06.8 GPS

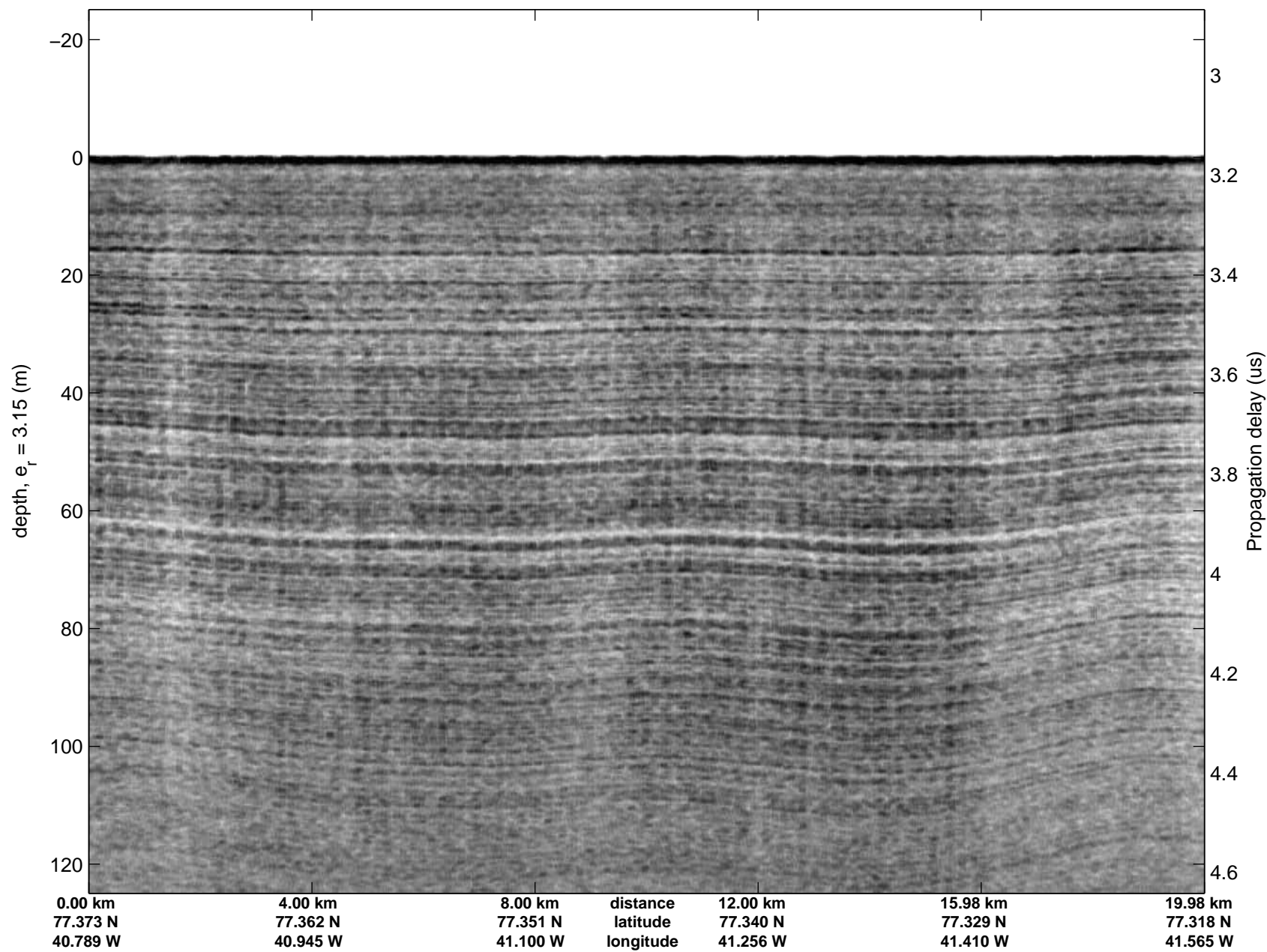


accum2 2014_Greenland_P3: "Northeast Grid 06" 20140515_02_137: 16:54:36.0 to 16:57:06.8 GPS

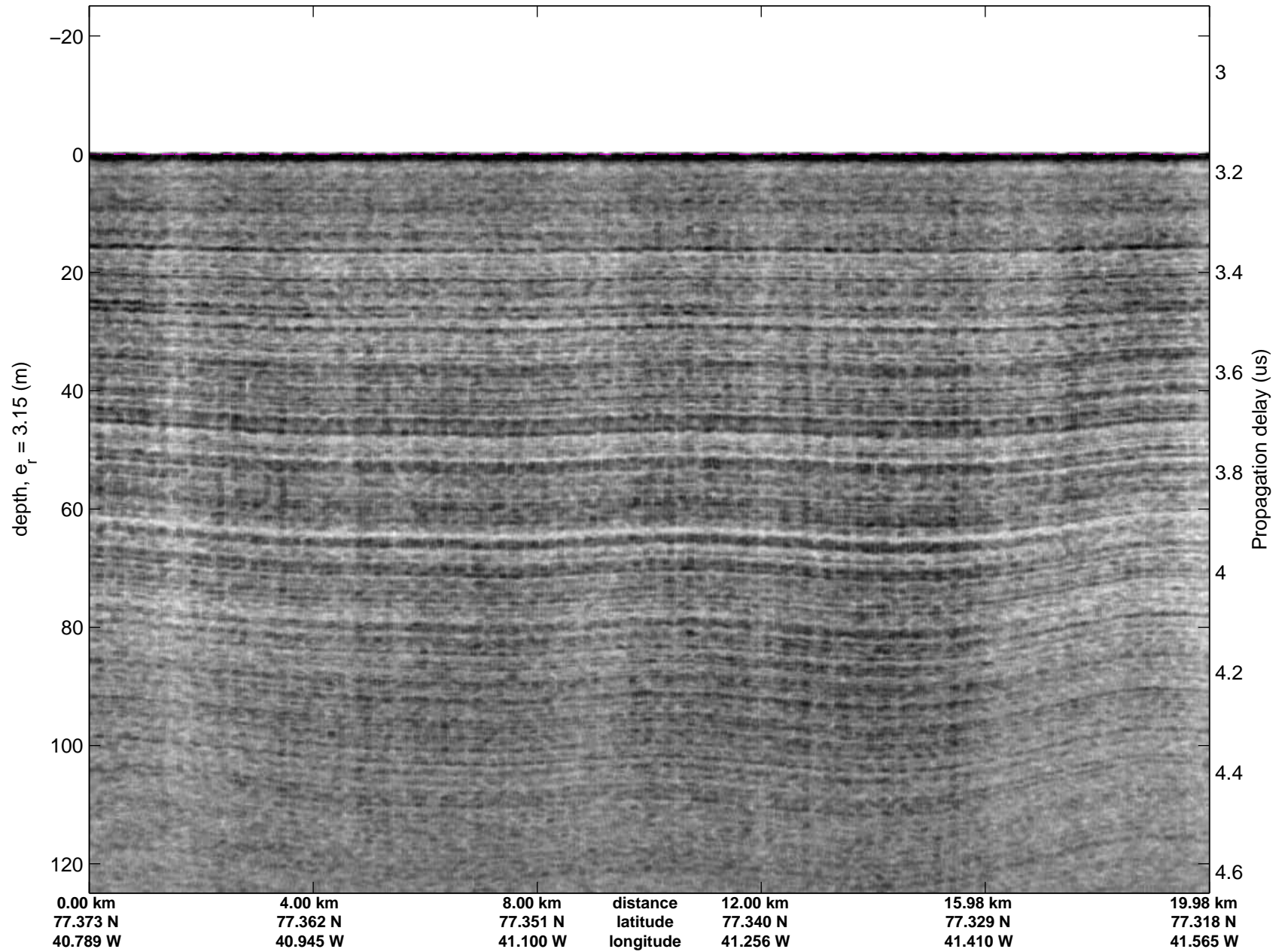


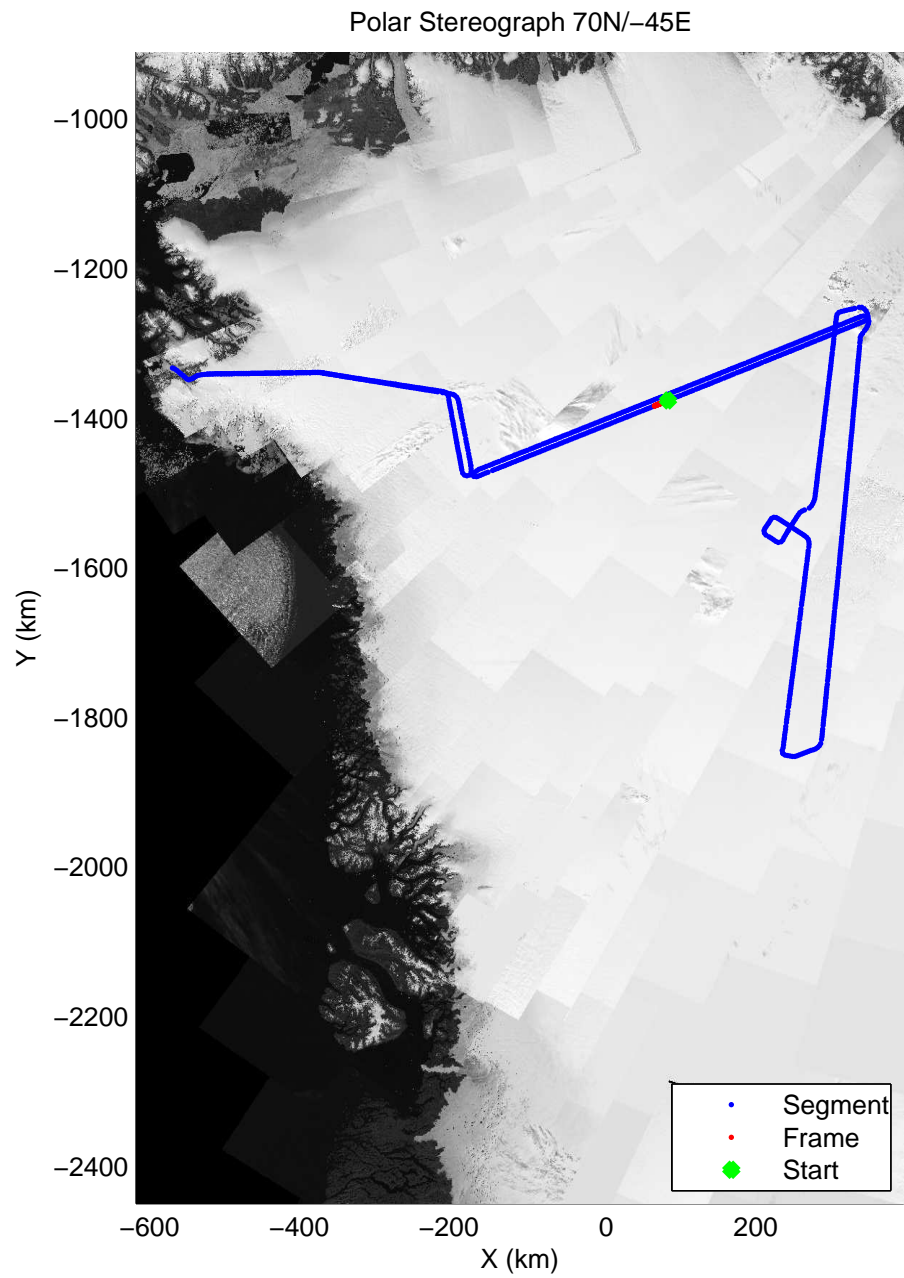
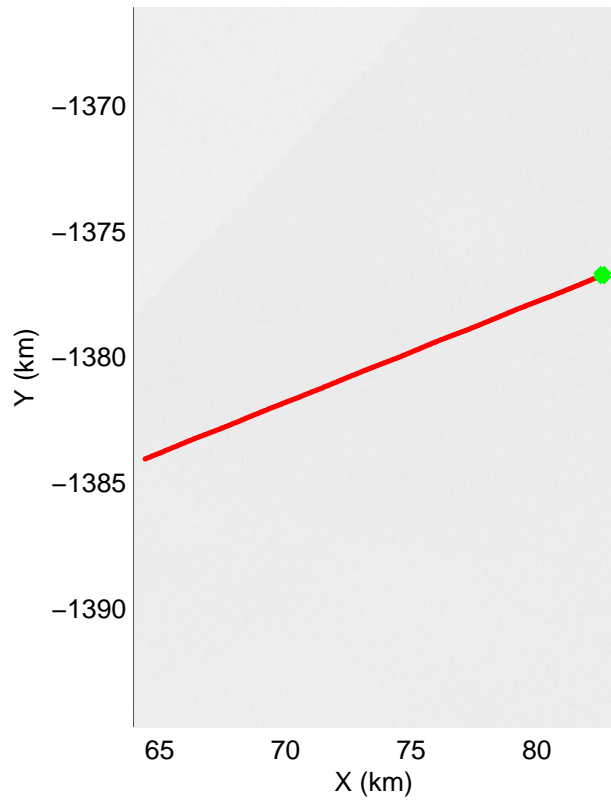


accum2 2014_Greenland_P3: "Northeast Grid 06" 20140515_02_138: 16:57:07.0 to 16:59:38.0 GPS

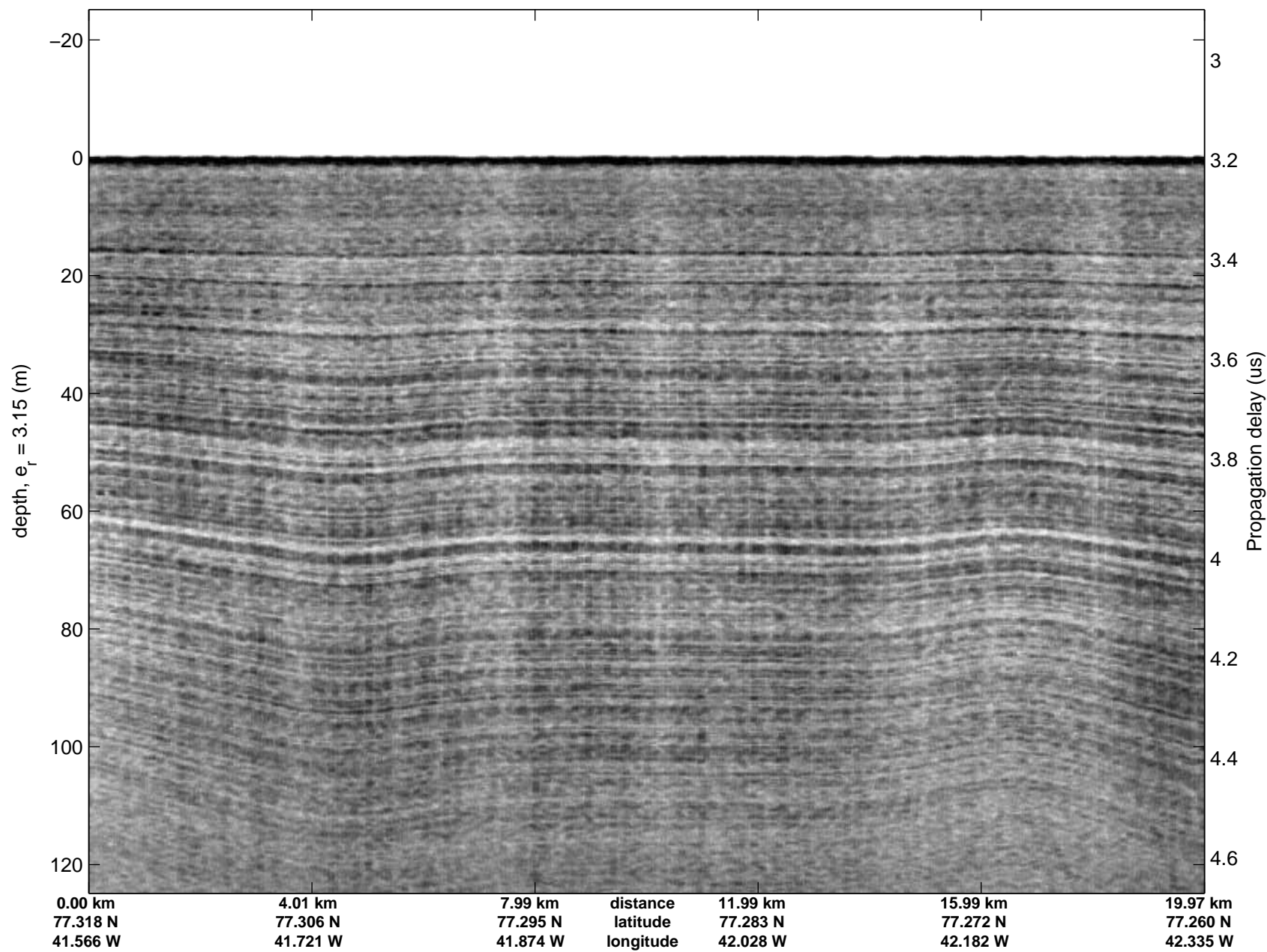


accum2 2014_Greenland_P3: "Northeast Grid 06" 20140515_02_138: 16:57:07.0 to 16:59:38.0 GPS

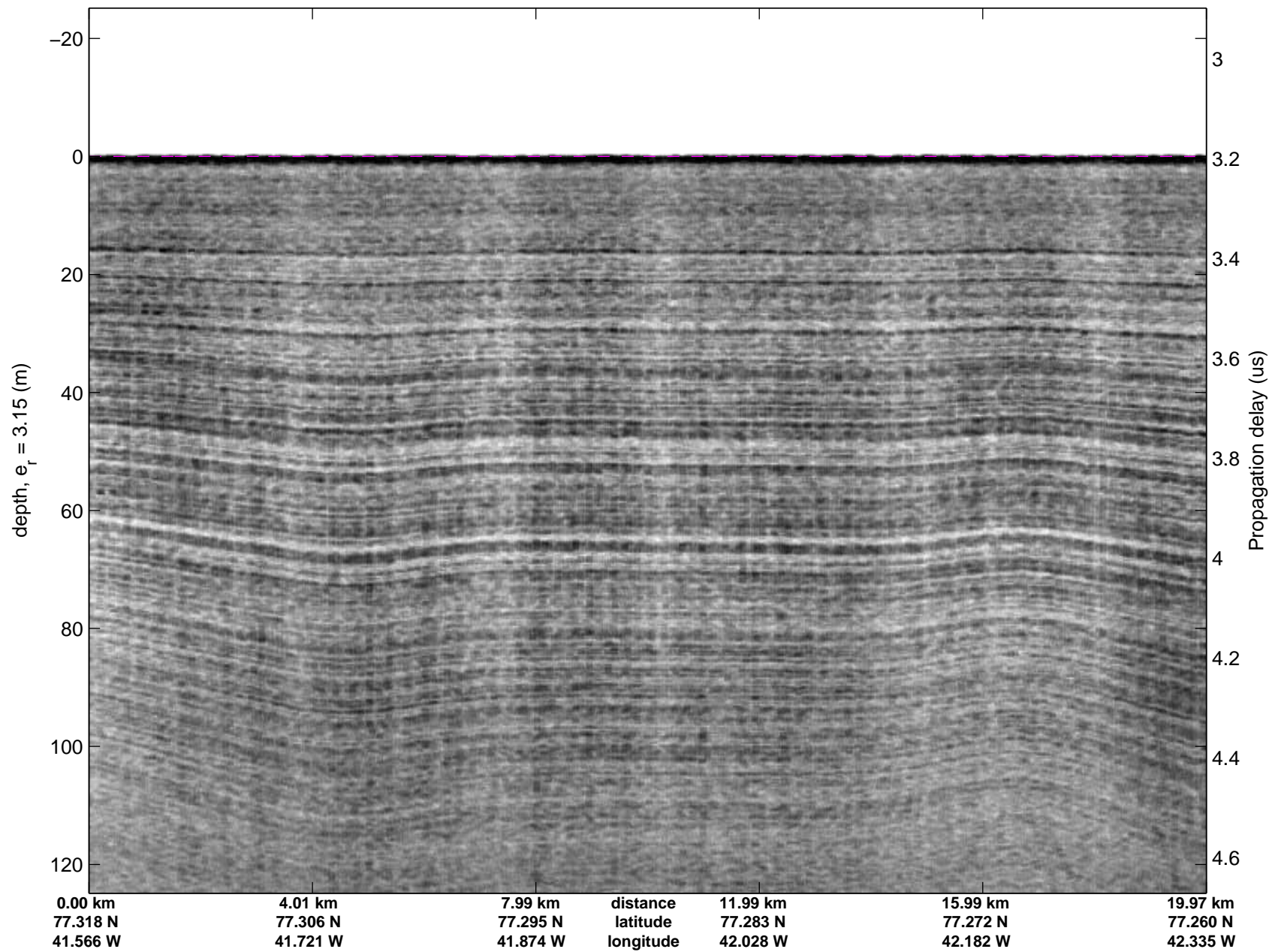


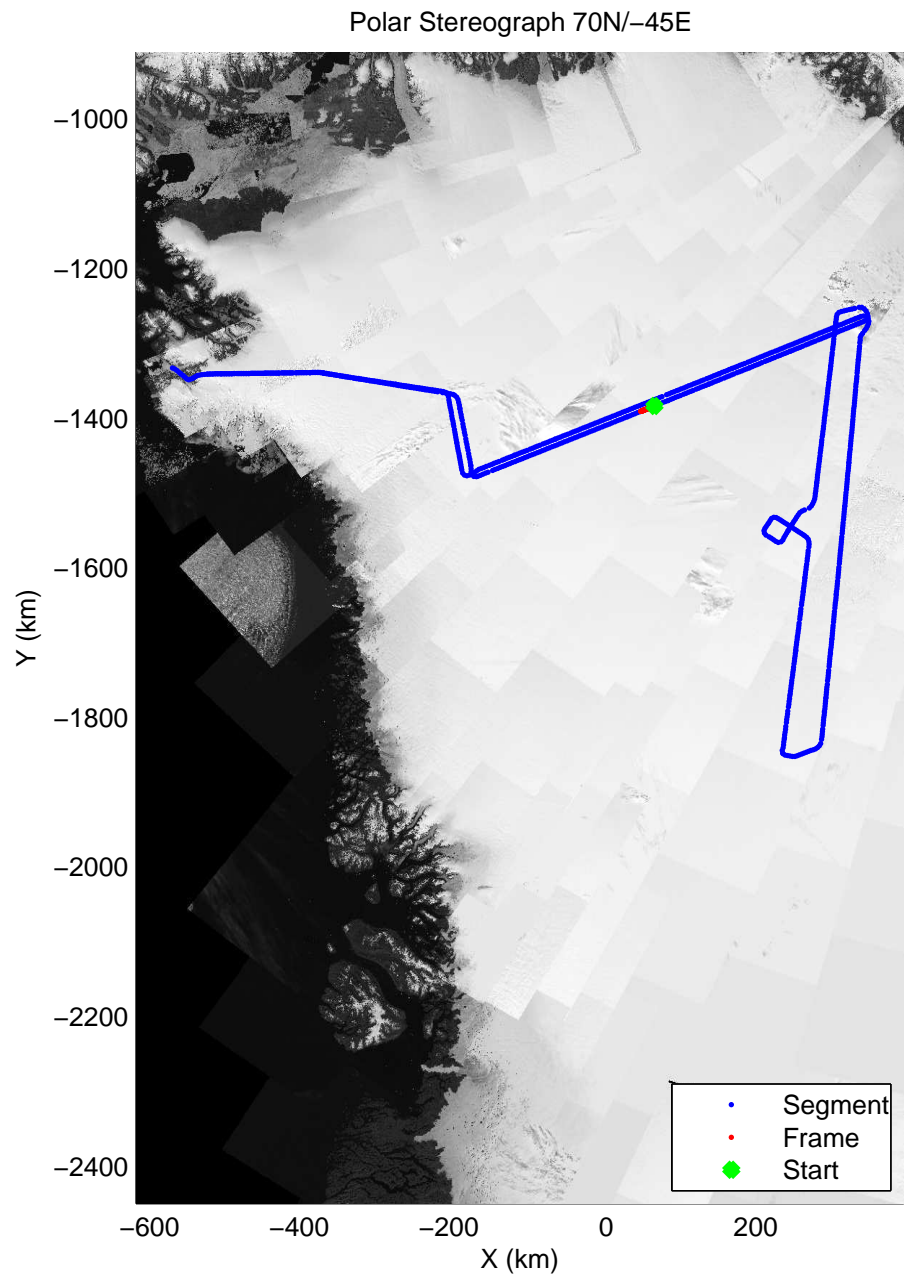
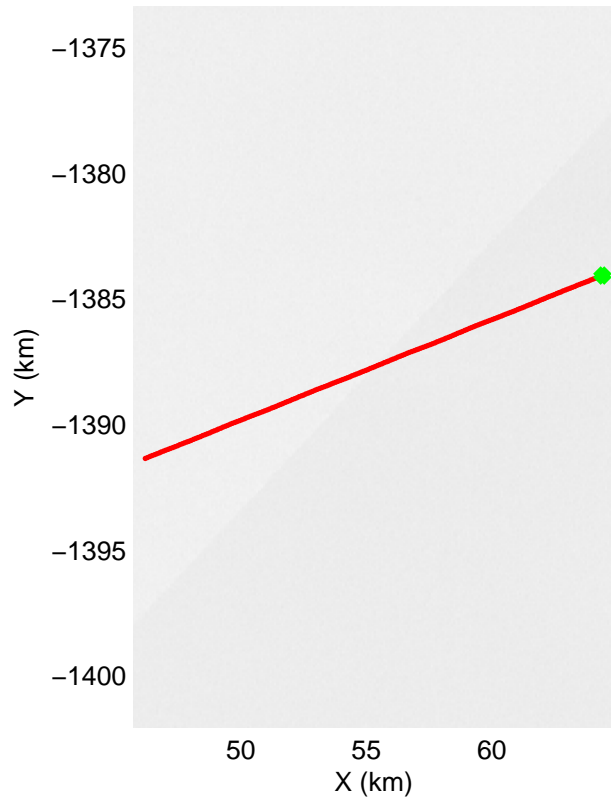
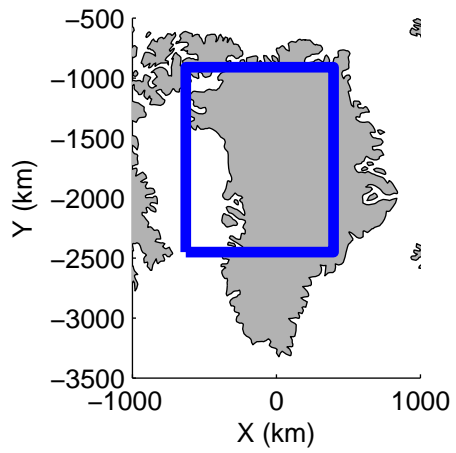


accum2 2014_Greenland_P3: "Northeast Grid 06" 20140515_02_139: 16:59:38.2 to 17:02:09.1 GPS

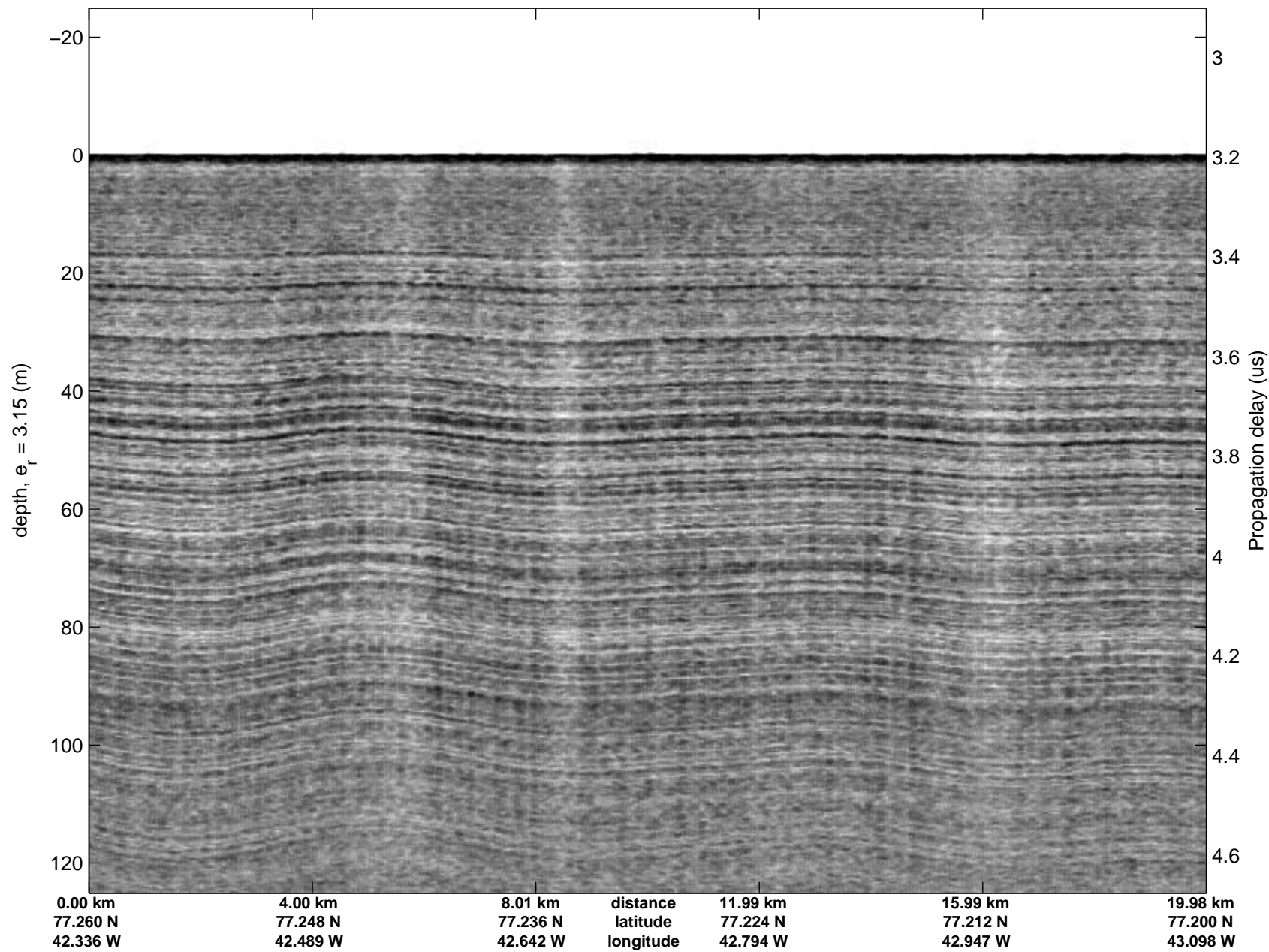


accum2 2014_Greenland_P3: "Northeast Grid 06" 20140515_02_139: 16:59:38.2 to 17:02:09.1 GPS

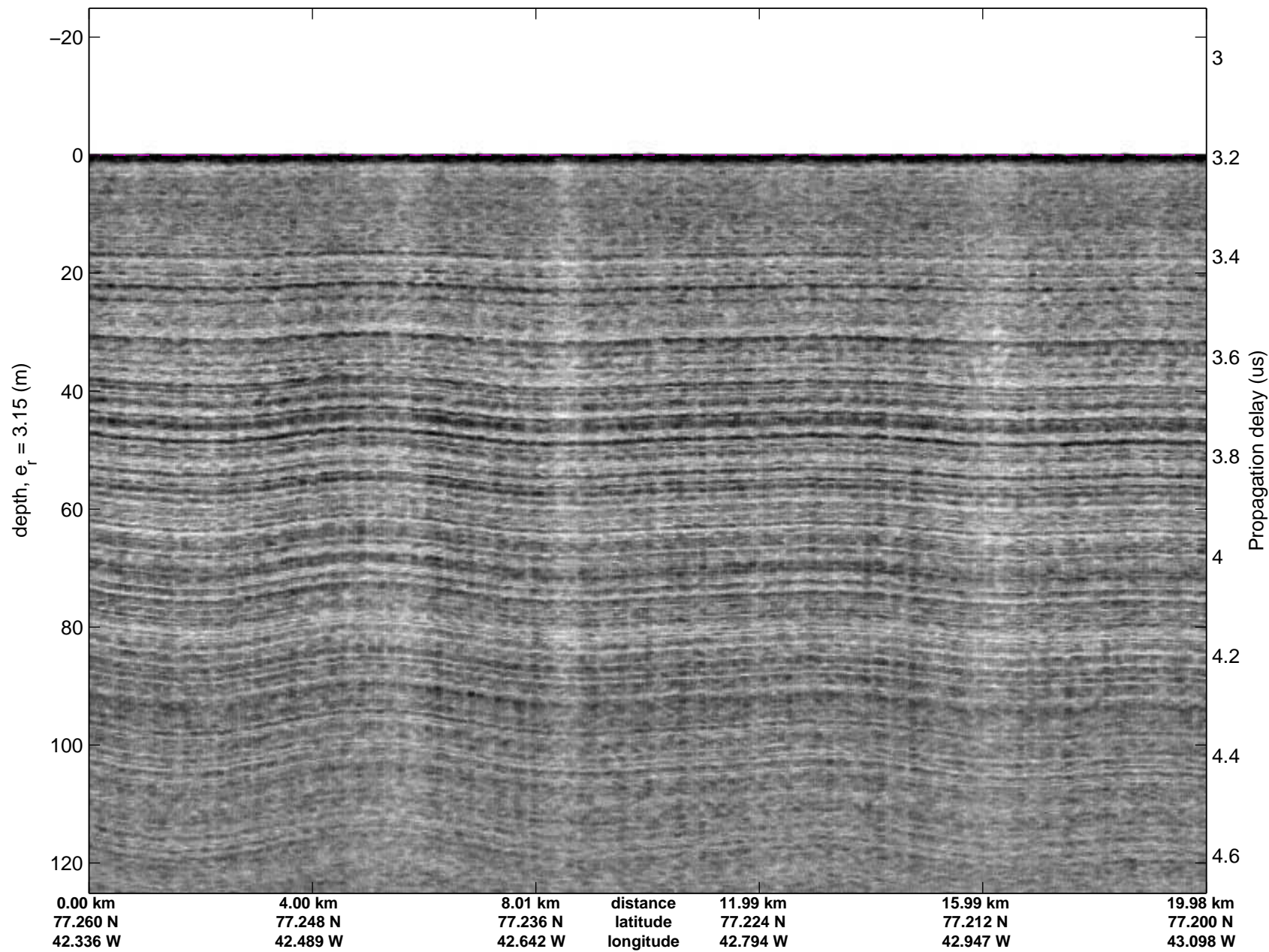


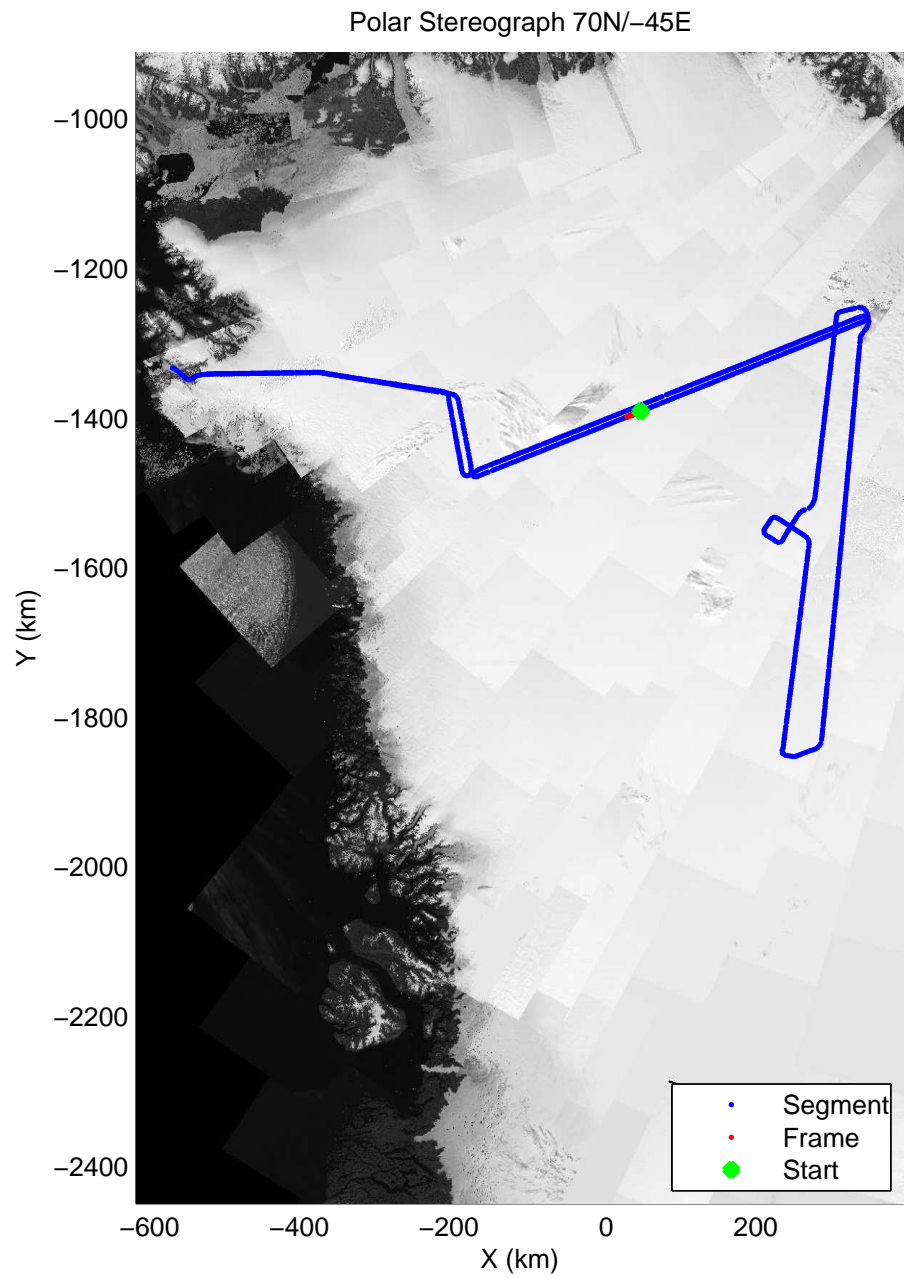


accum2 2014_Greenland_P3: "Northeast Grid 06" 20140515_02_140: 17:02:09.3 to 17:04:40.1 GPS

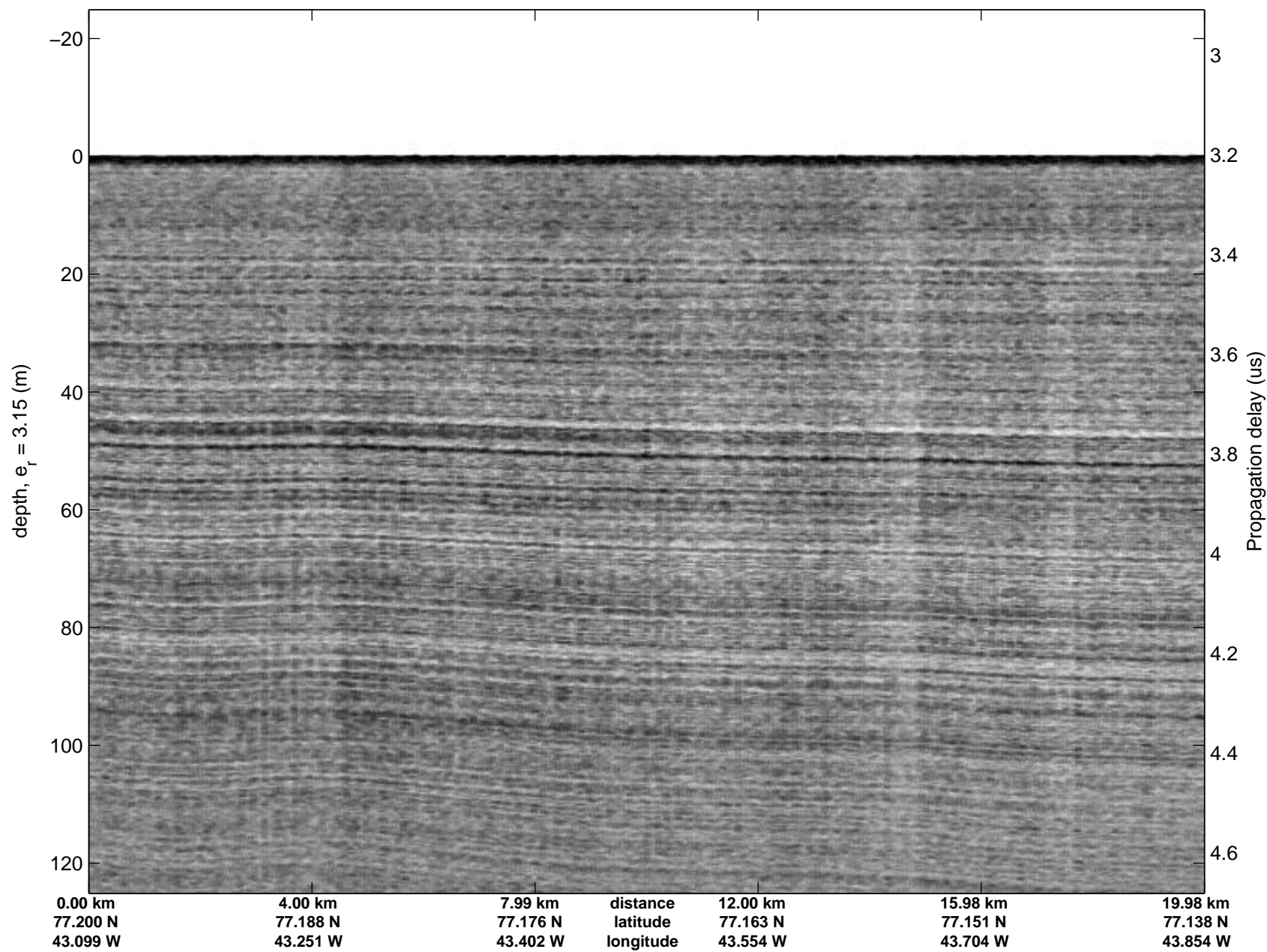


accum2 2014_Greenland_P3: "Northeast Grid 06" 20140515_02_140: 17:02:09.3 to 17:04:40.1 GPS

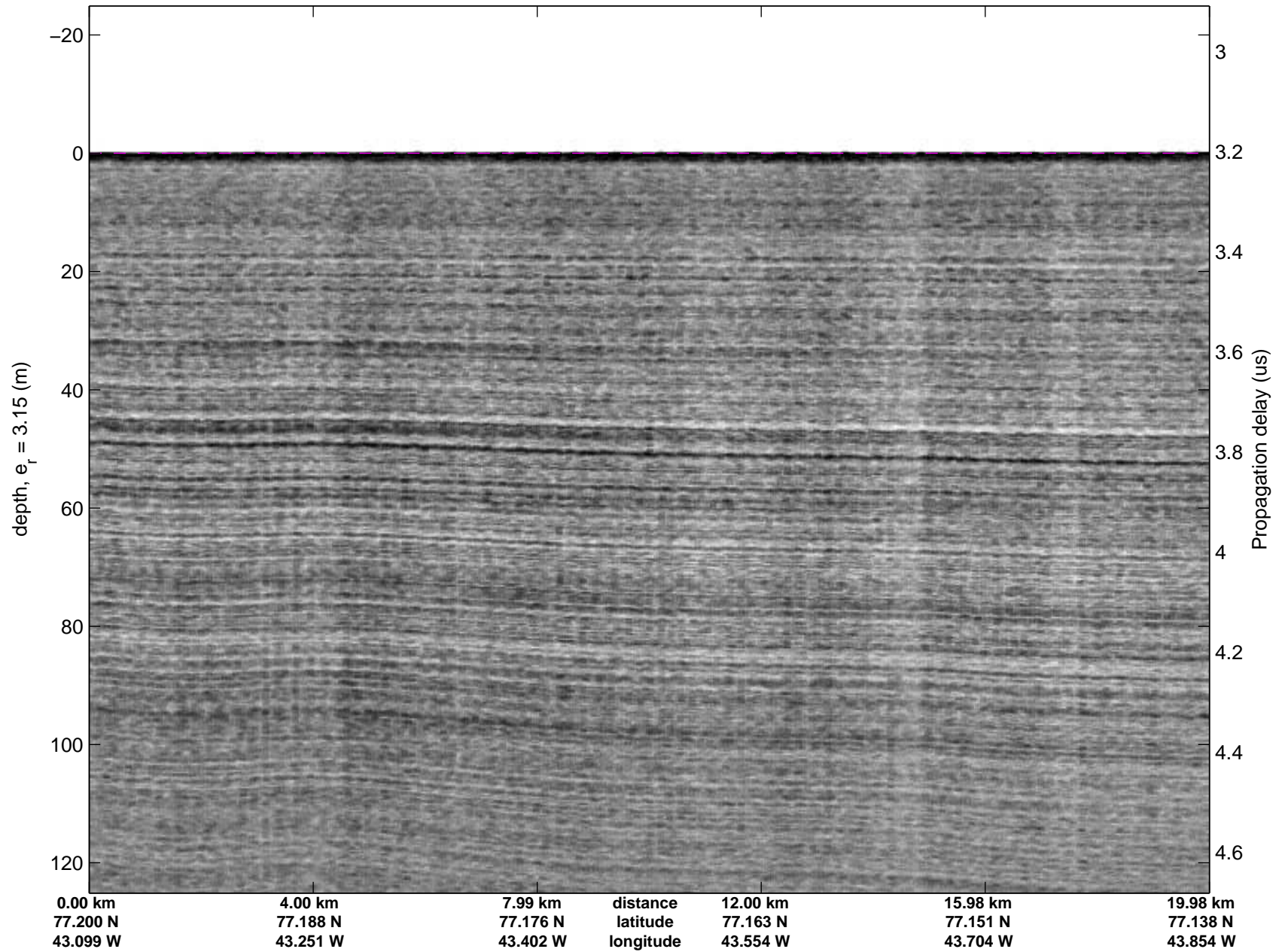


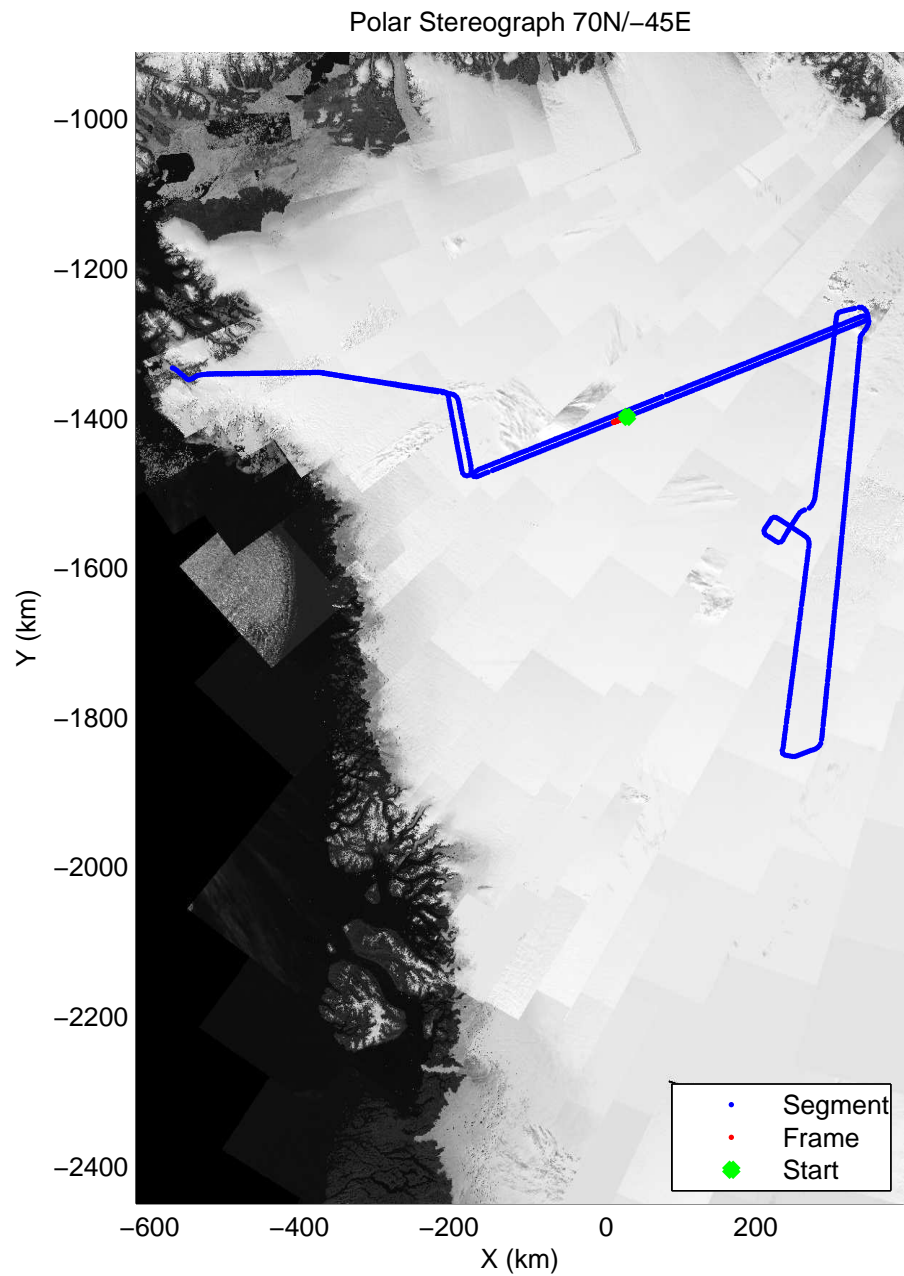
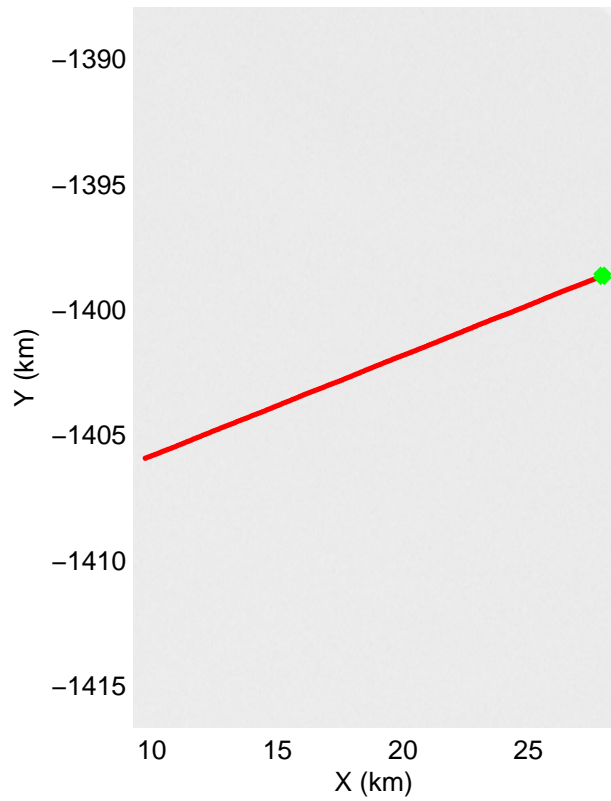


accum2 2014_Greenland_P3: "Northeast Grid 06" 20140515_02_141: 17:04:40.3 to 17:07:10.5 GPS

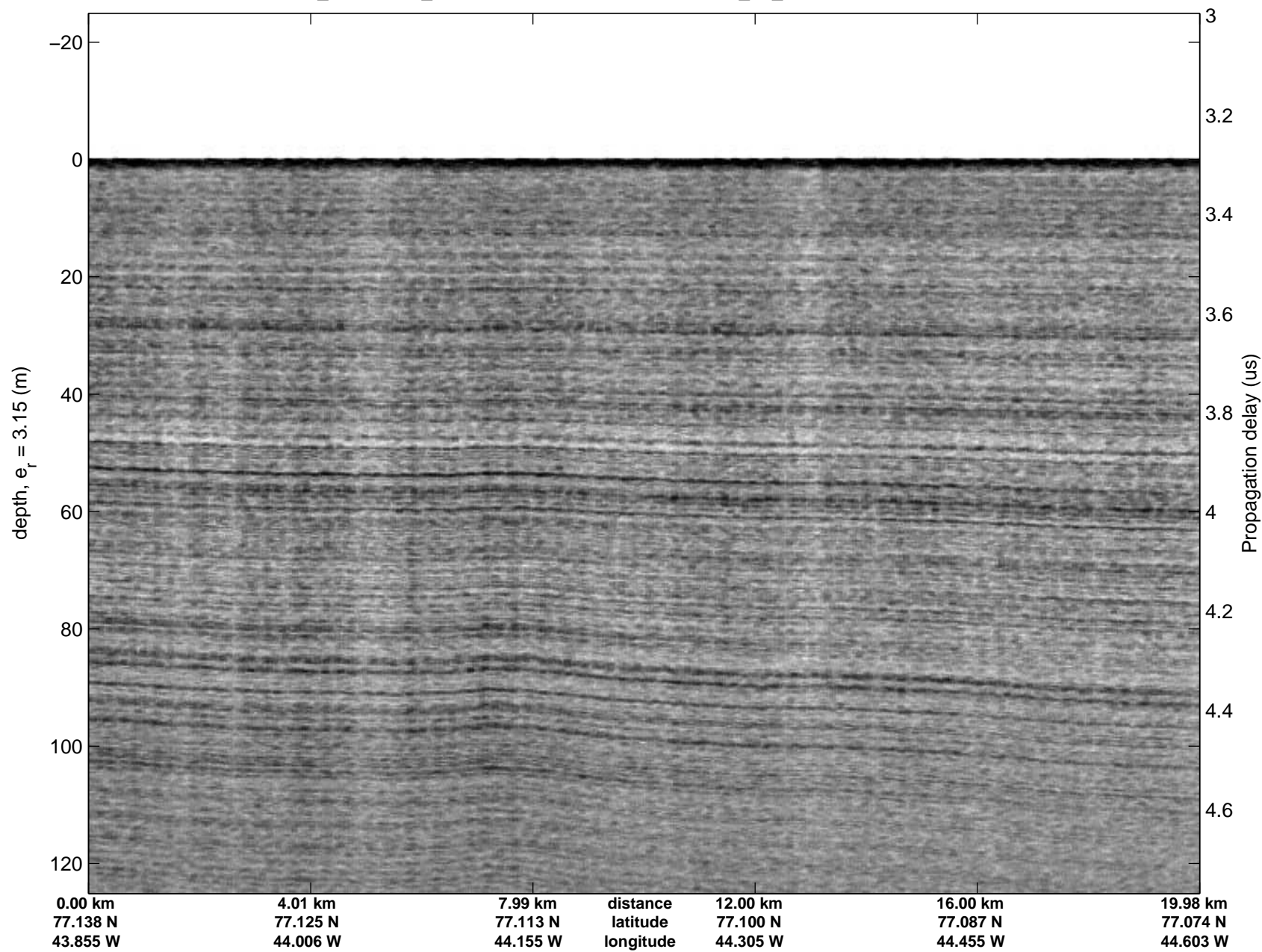


accum2 2014_Greenland_P3: "Northeast Grid 06" 20140515_02_141: 17:04:40.3 to 17:07:10.5 GPS

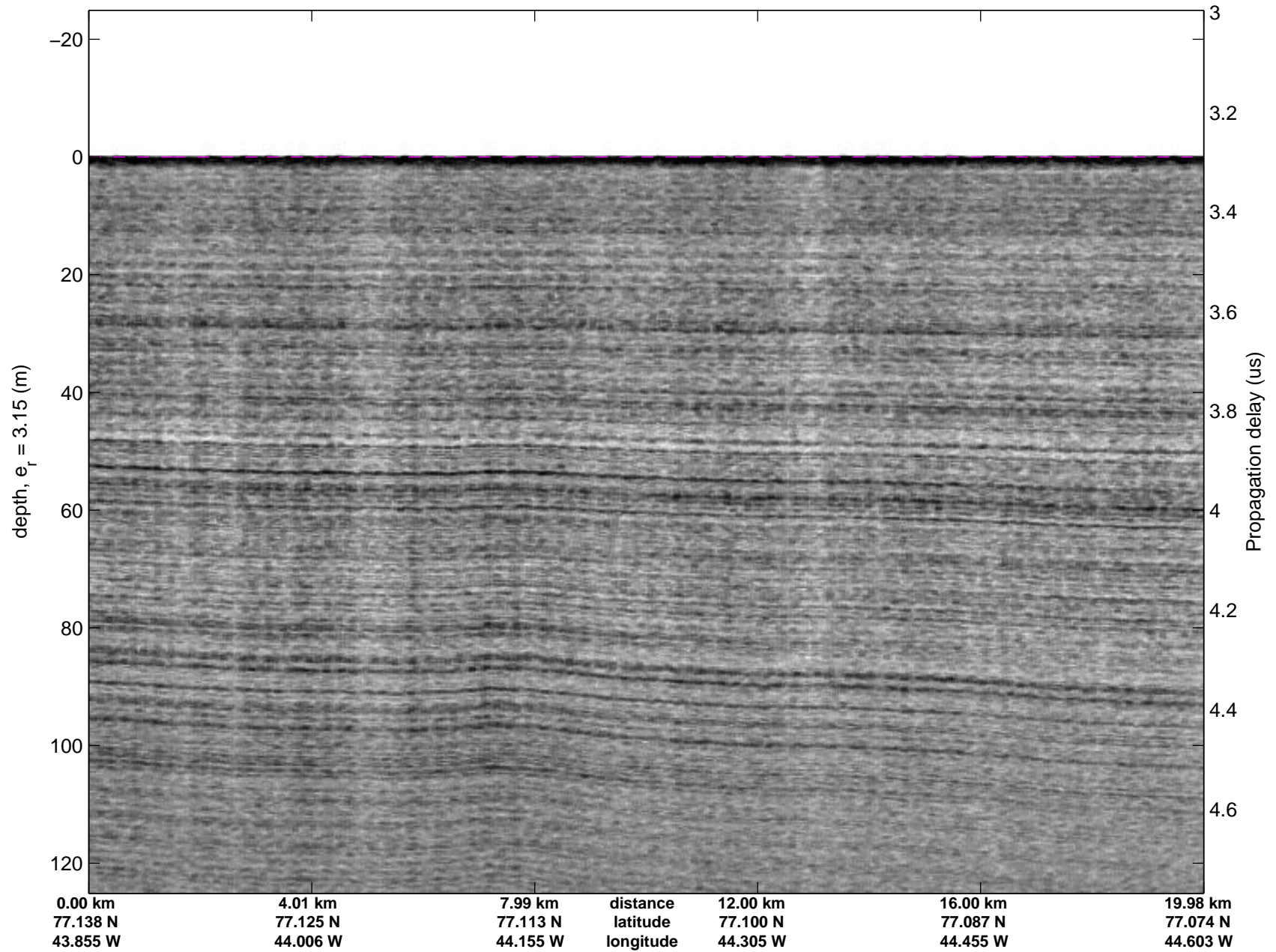


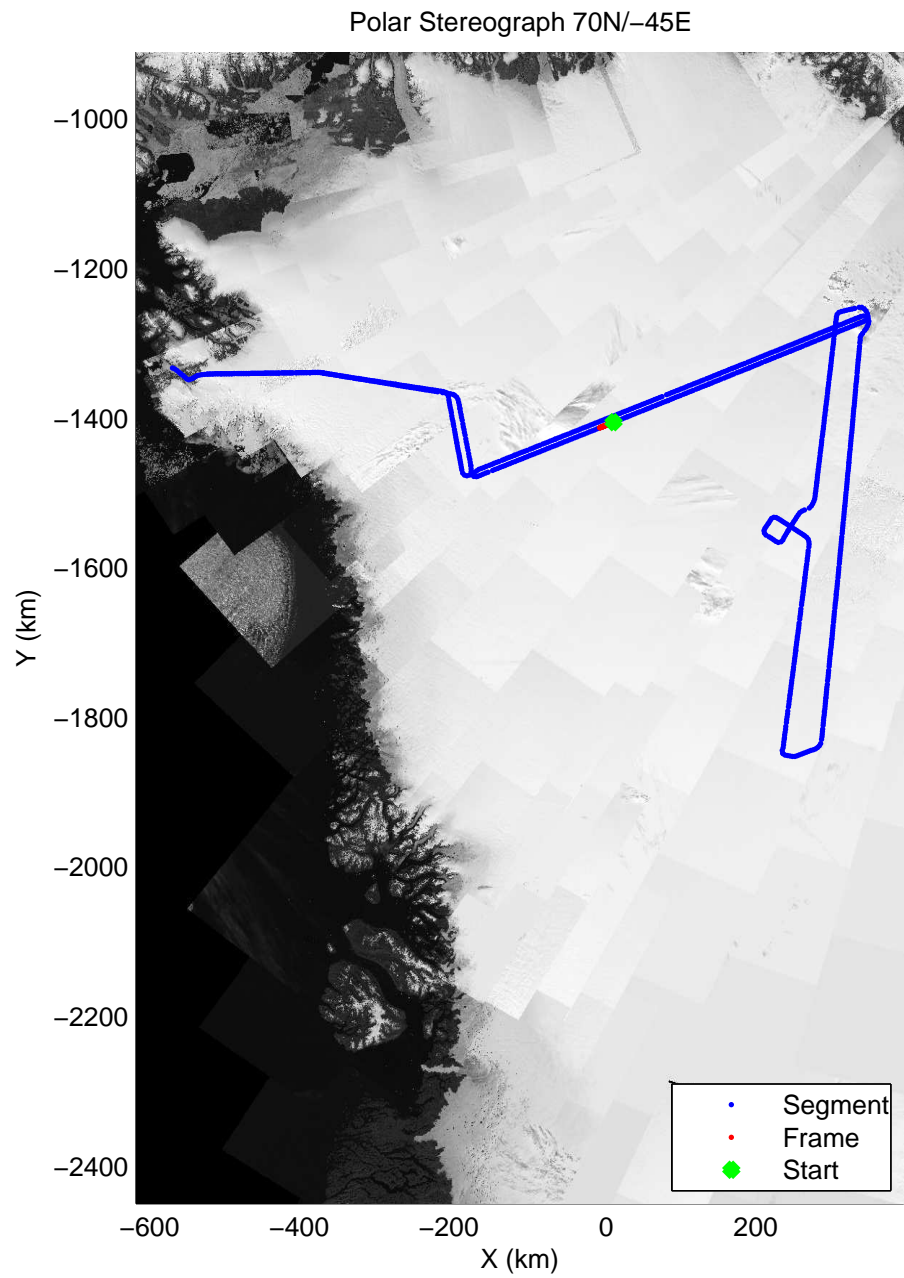
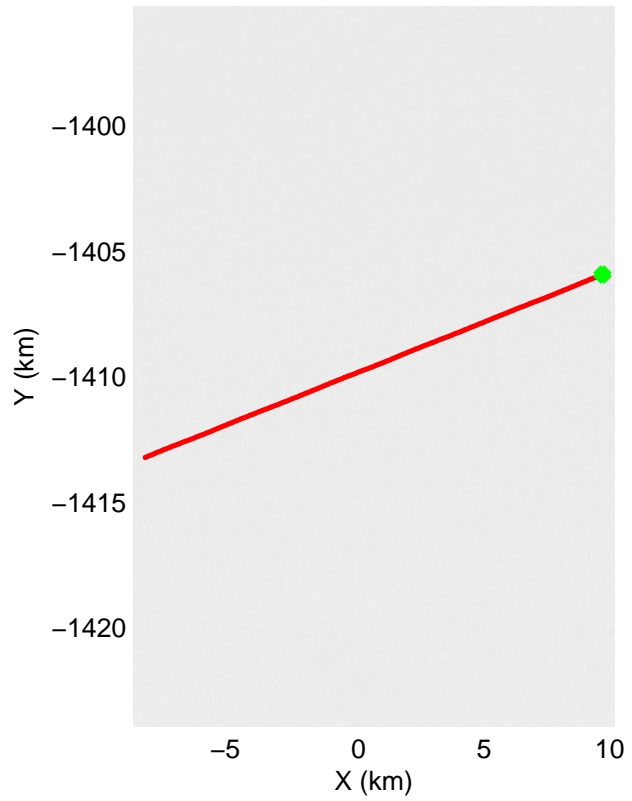


accum2 2014_Greenland_P3: "Northeast Grid 06" 20140515_02_142: 17:07:10.7 to 17:09:41.5 GPS




accum2 2014_Greenland_P3: "Northeast Grid 06" 20140515_02_142: 17:07:10.7 to 17:09:41.5 GPS

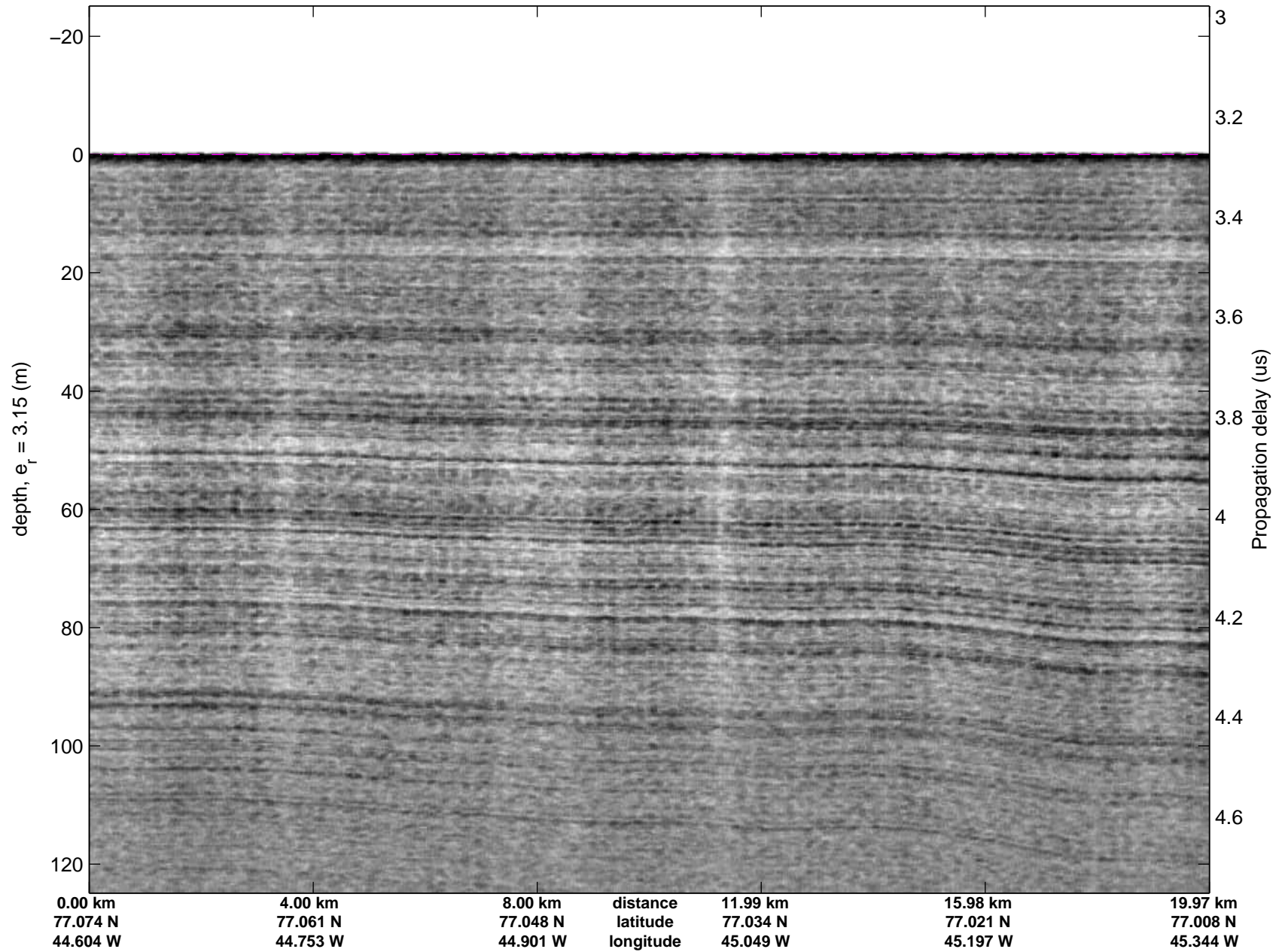


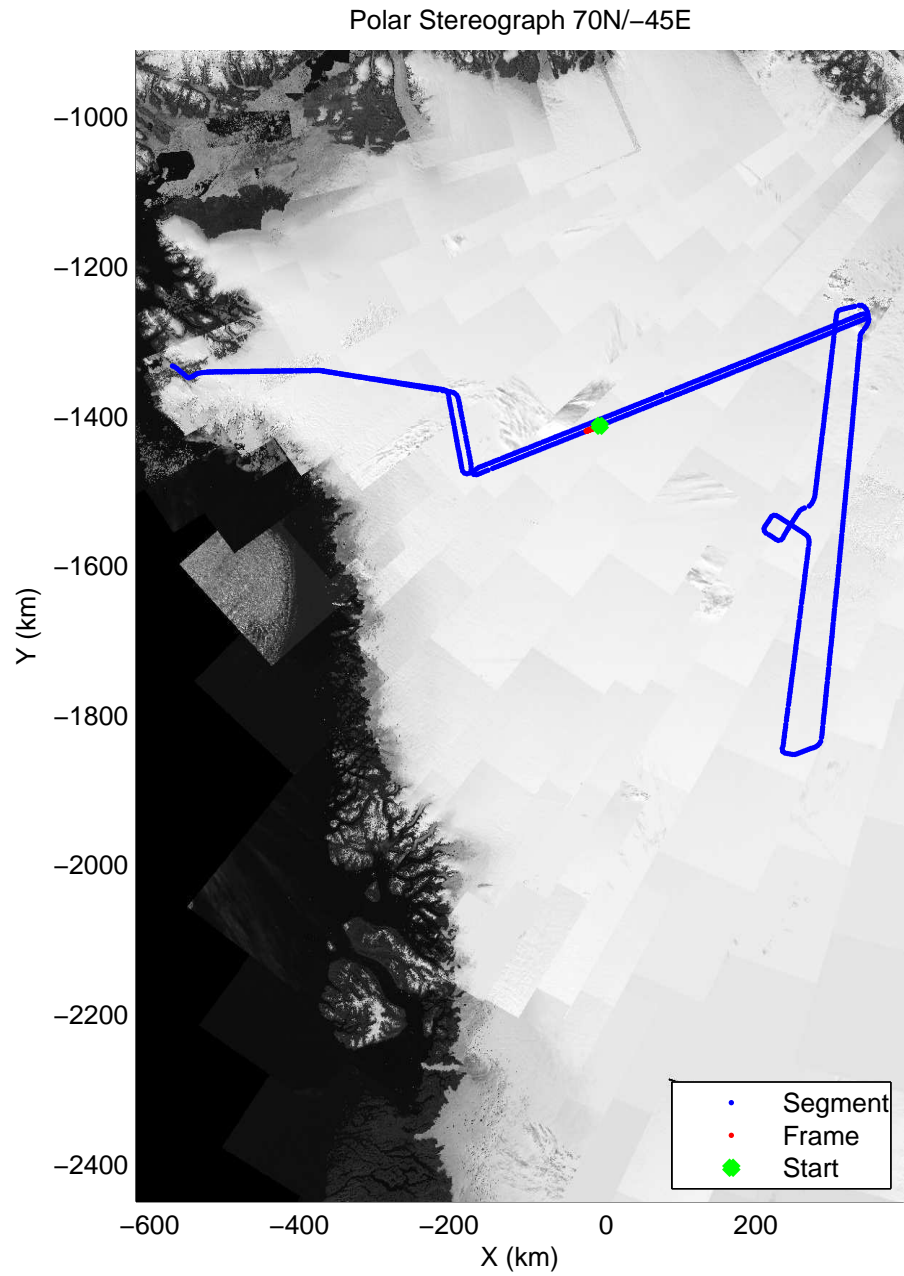
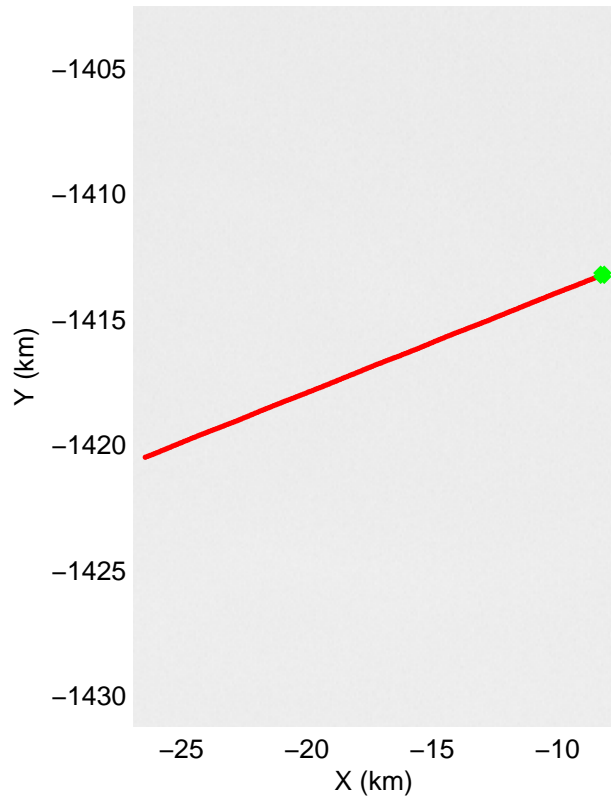
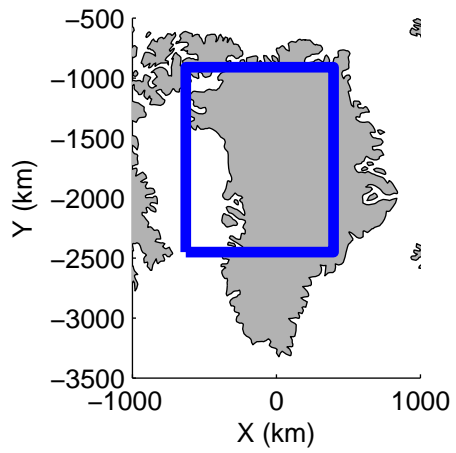


accum2 2014_Greenland_P3: "Northeast Grid 06" 20140515_02_143: 17:09:41.7 to 17:12:10.9 GPS




accum2 2014_Greenland_P3: "Northeast Grid 06" 20140515_02_143: 17:09:41.7 to 17:12:10.9 GPS

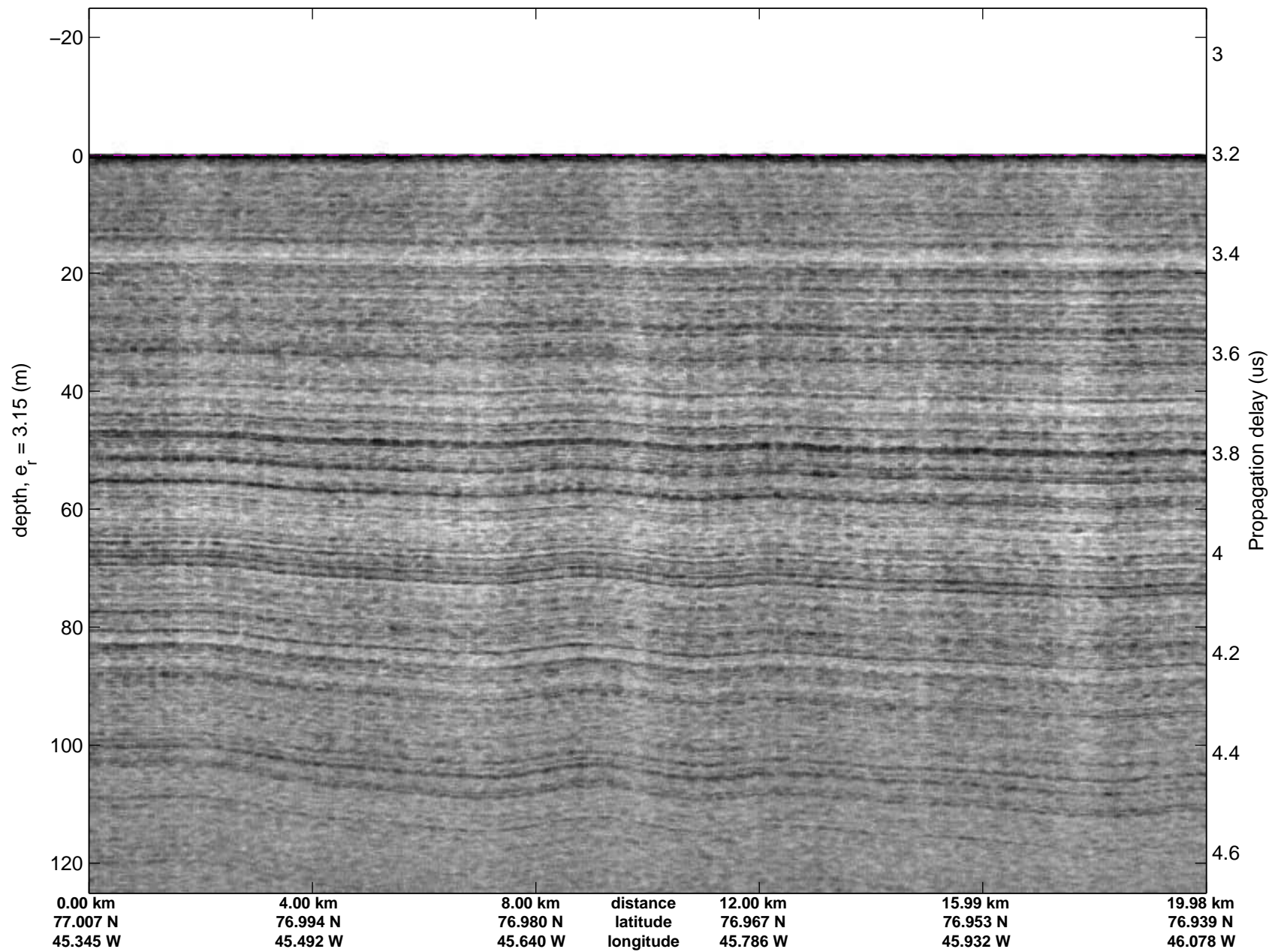


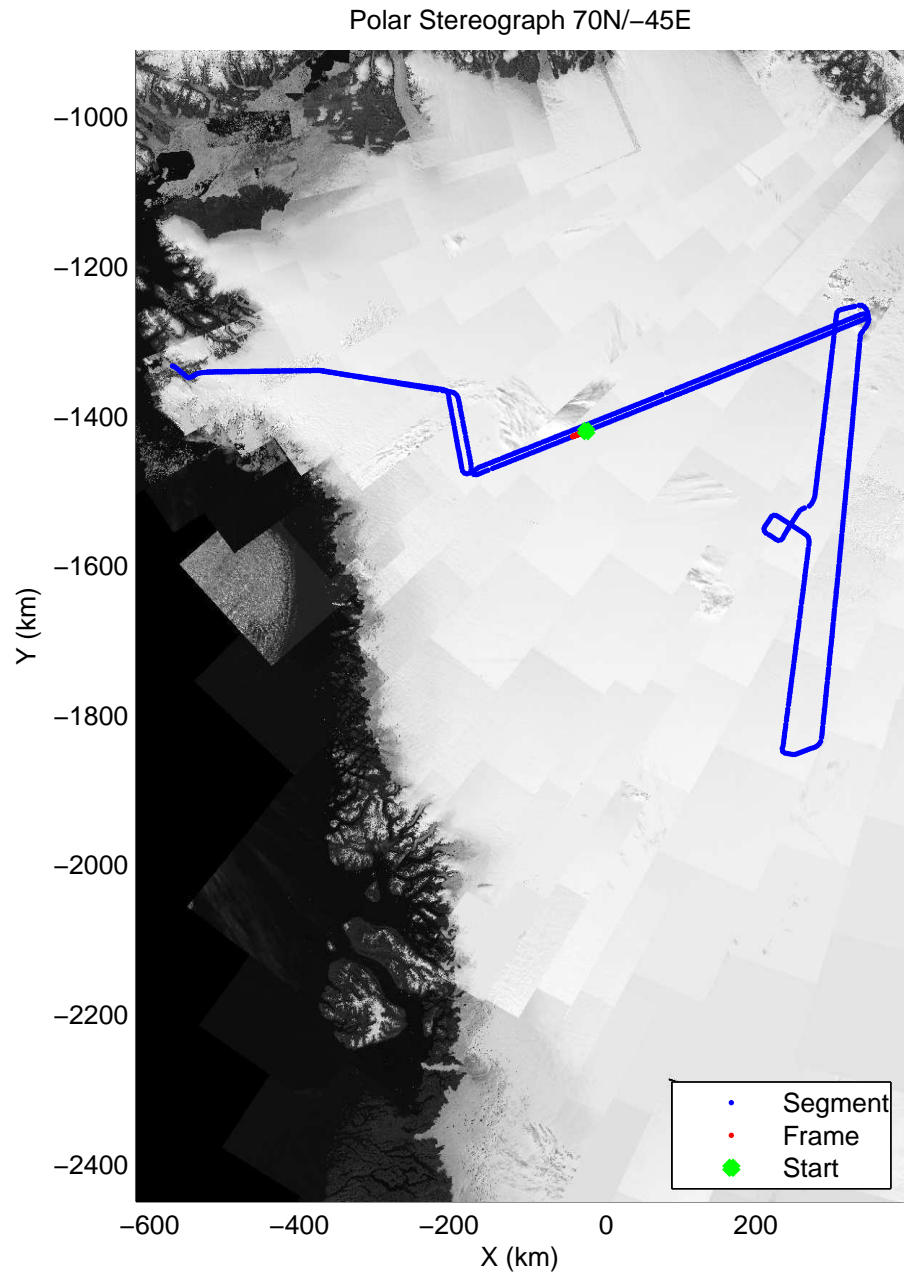
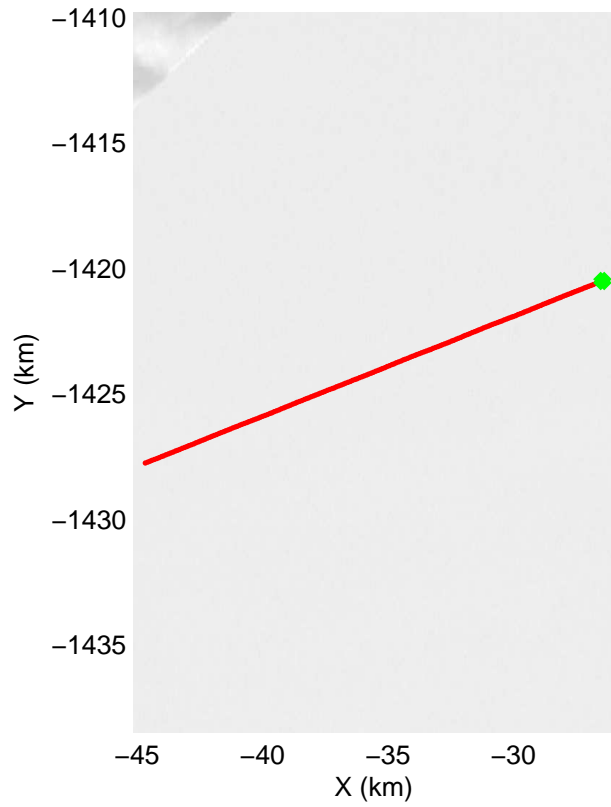
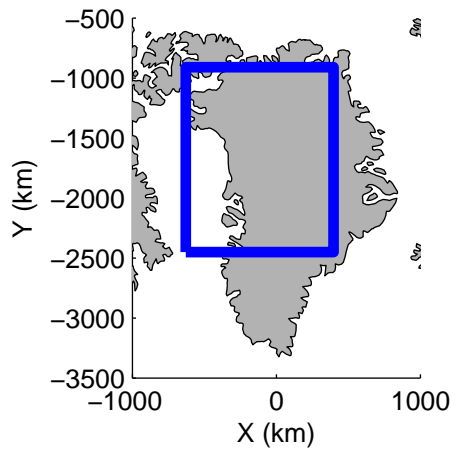


accum2 2014_Greenland_P3: "Northeast Grid 06" 20140515_02_144: 17:12:11.2 to 17:14:39.9 GPS

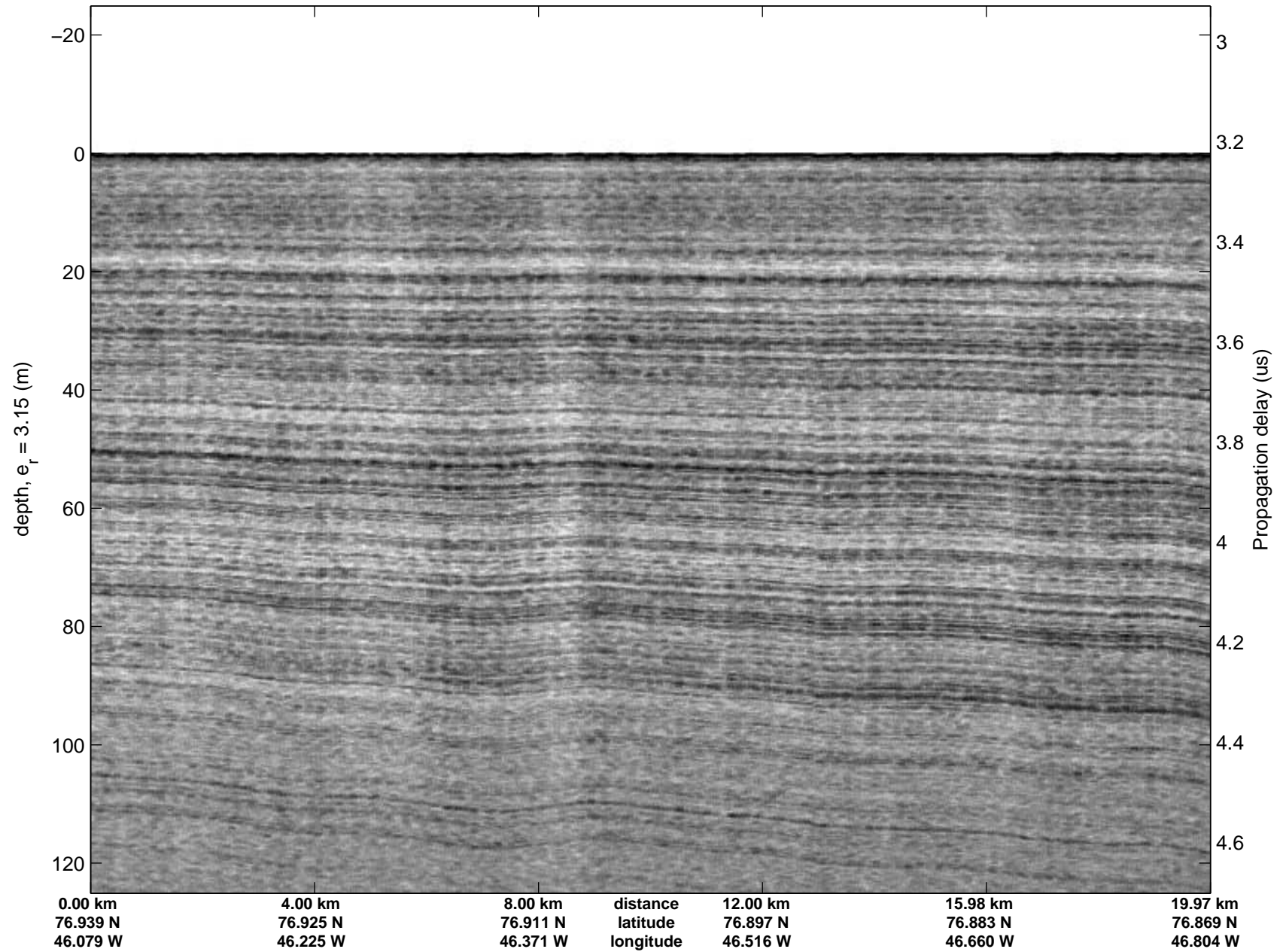


accum2 2014_Greenland_P3: "Northeast Grid 06" 20140515_02_144: 17:12:11.2 to 17:14:39.9 GPS

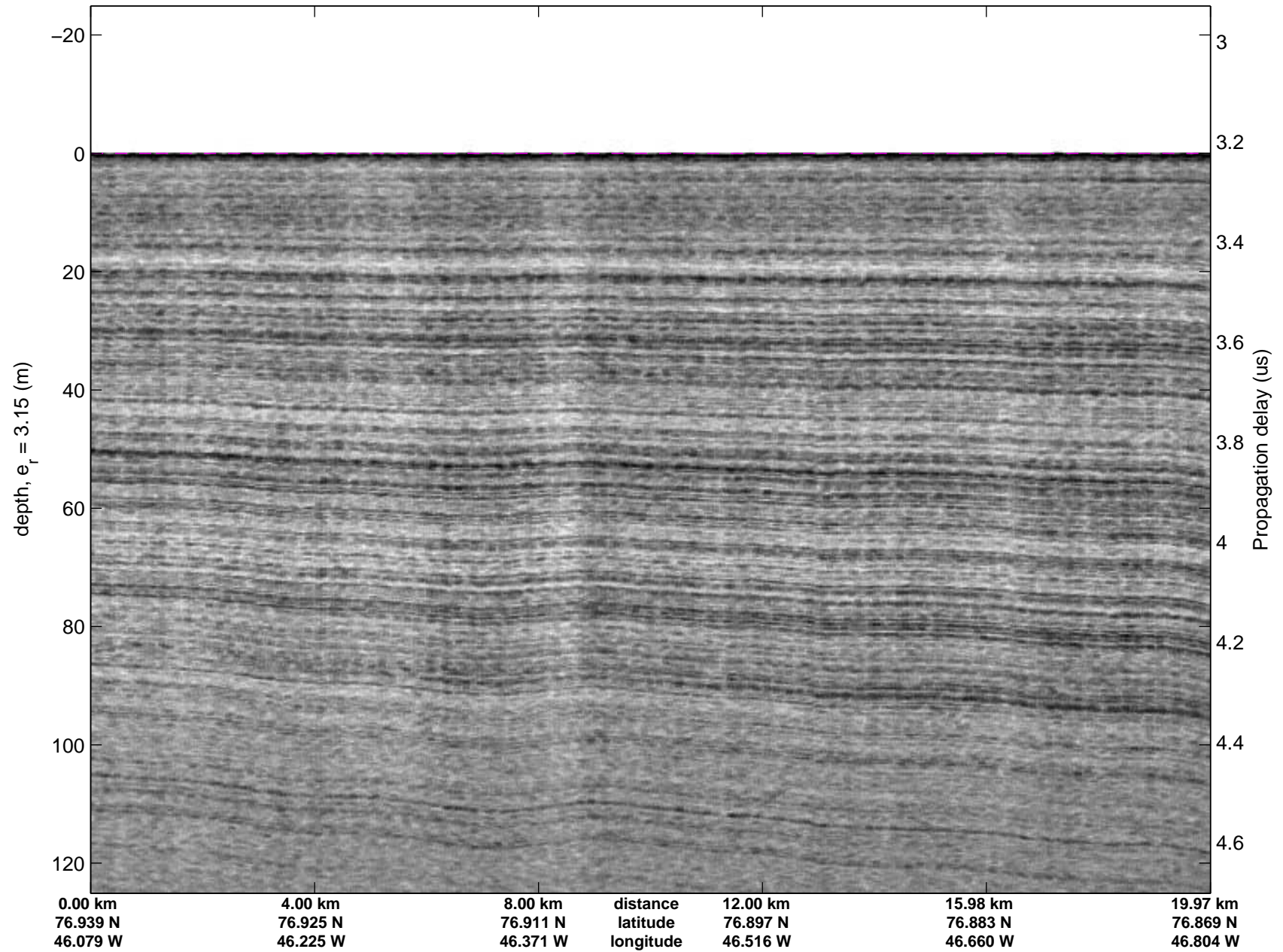


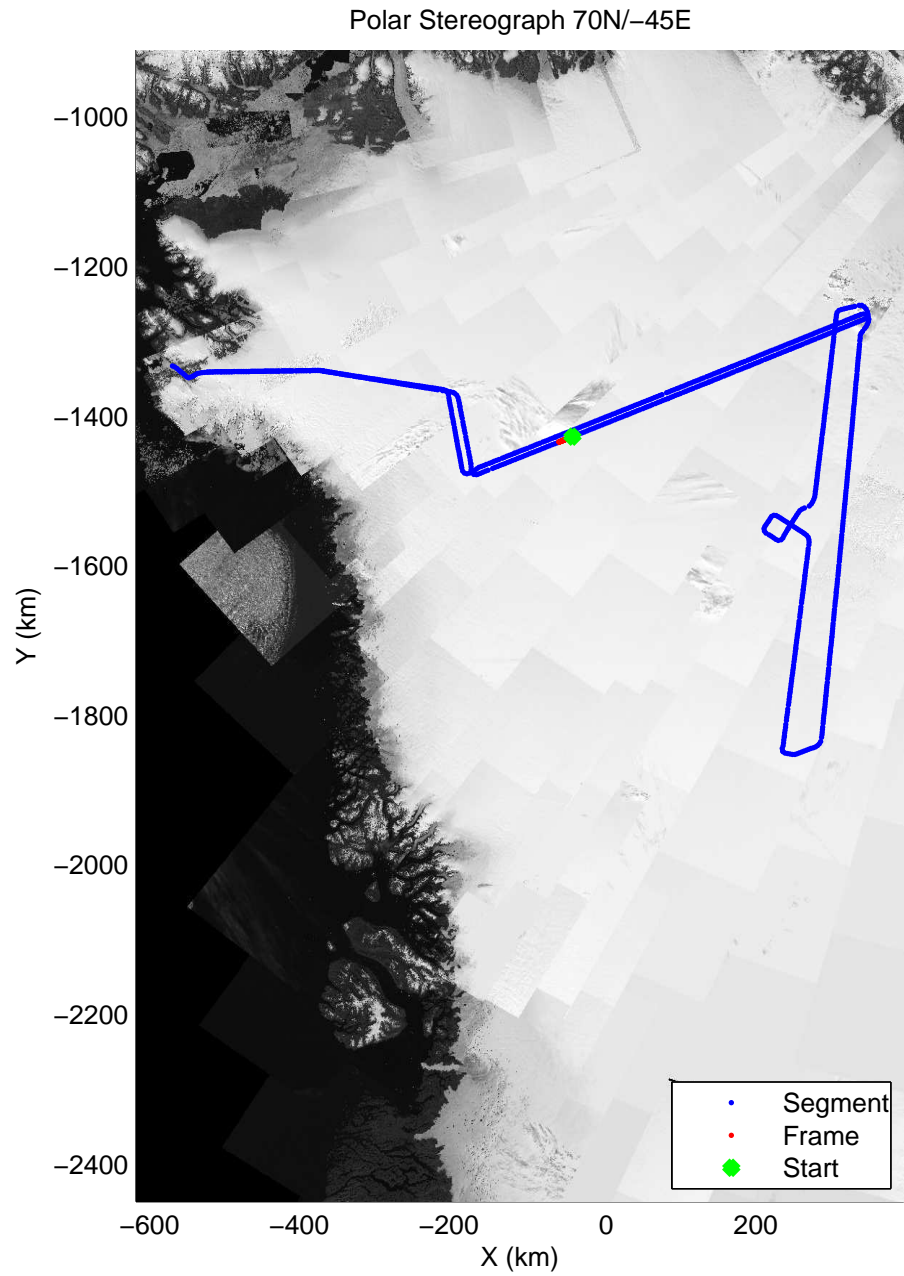
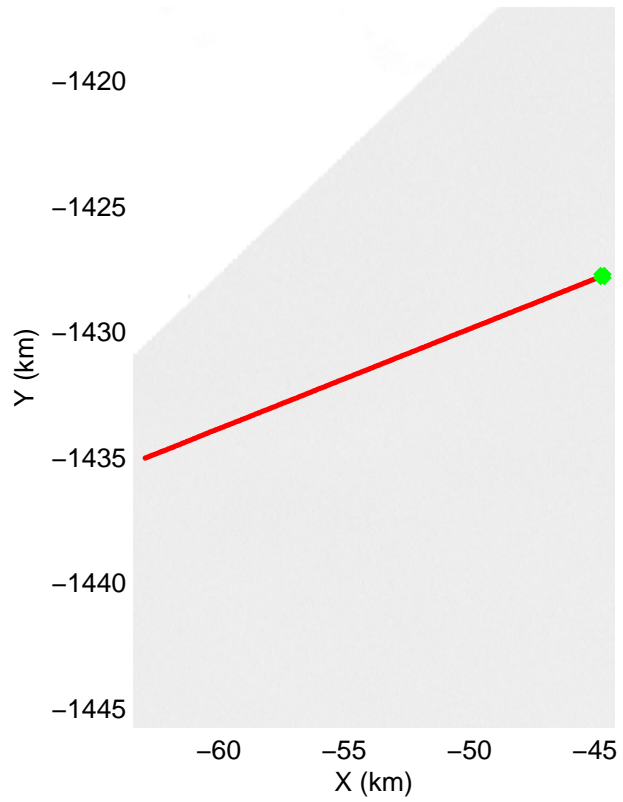
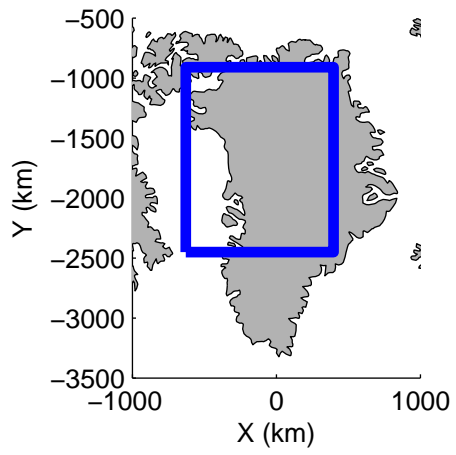


accum2 2014_Greenland_P3: "Northeast Grid 06" 20140515_02_145: 17:14:40.1 to 17:17:08.0 GPS

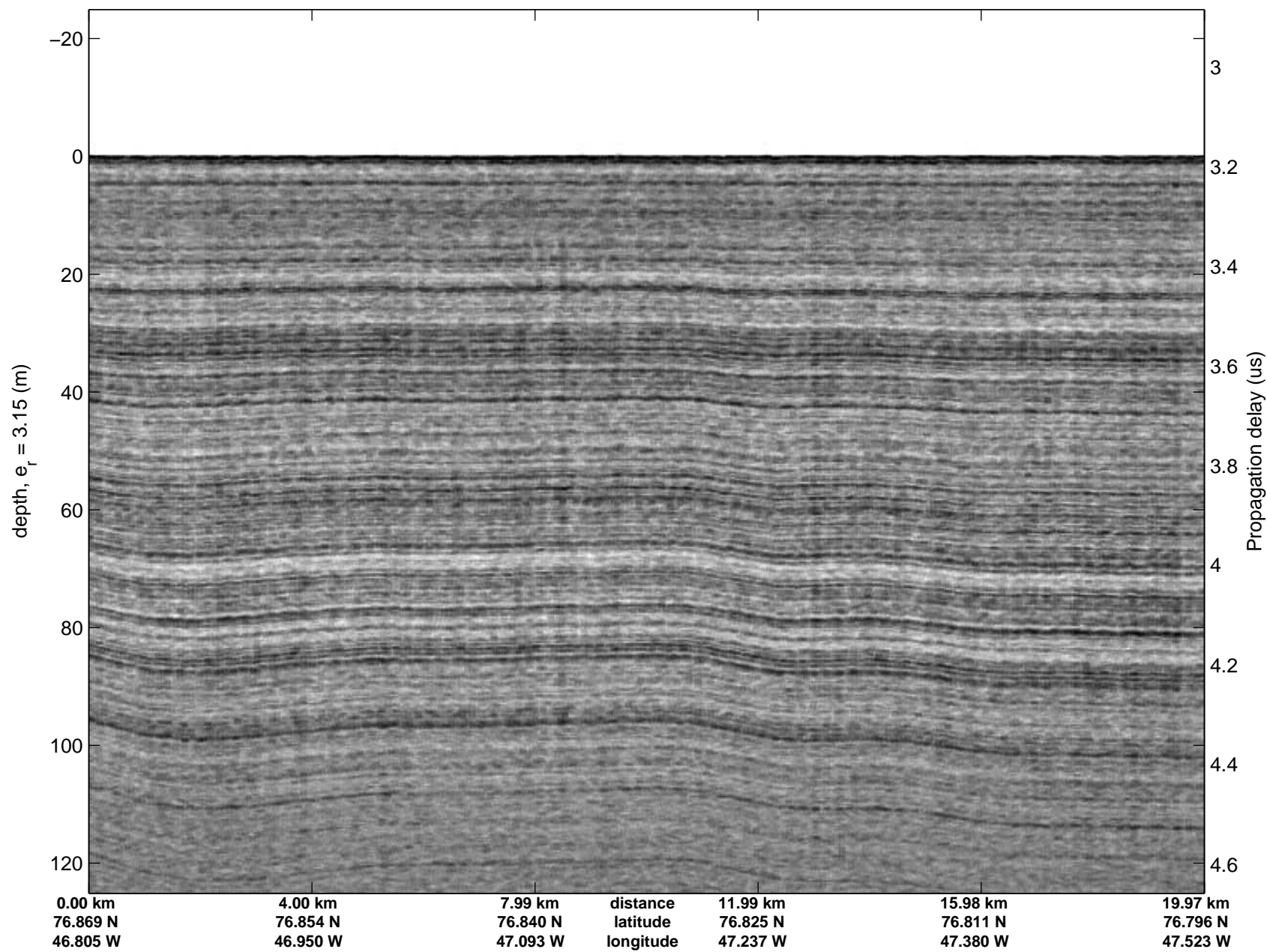


accum2 2014_Greenland_P3: "Northeast Grid 06" 20140515_02_145: 17:14:40.1 to 17:17:08.0 GPS

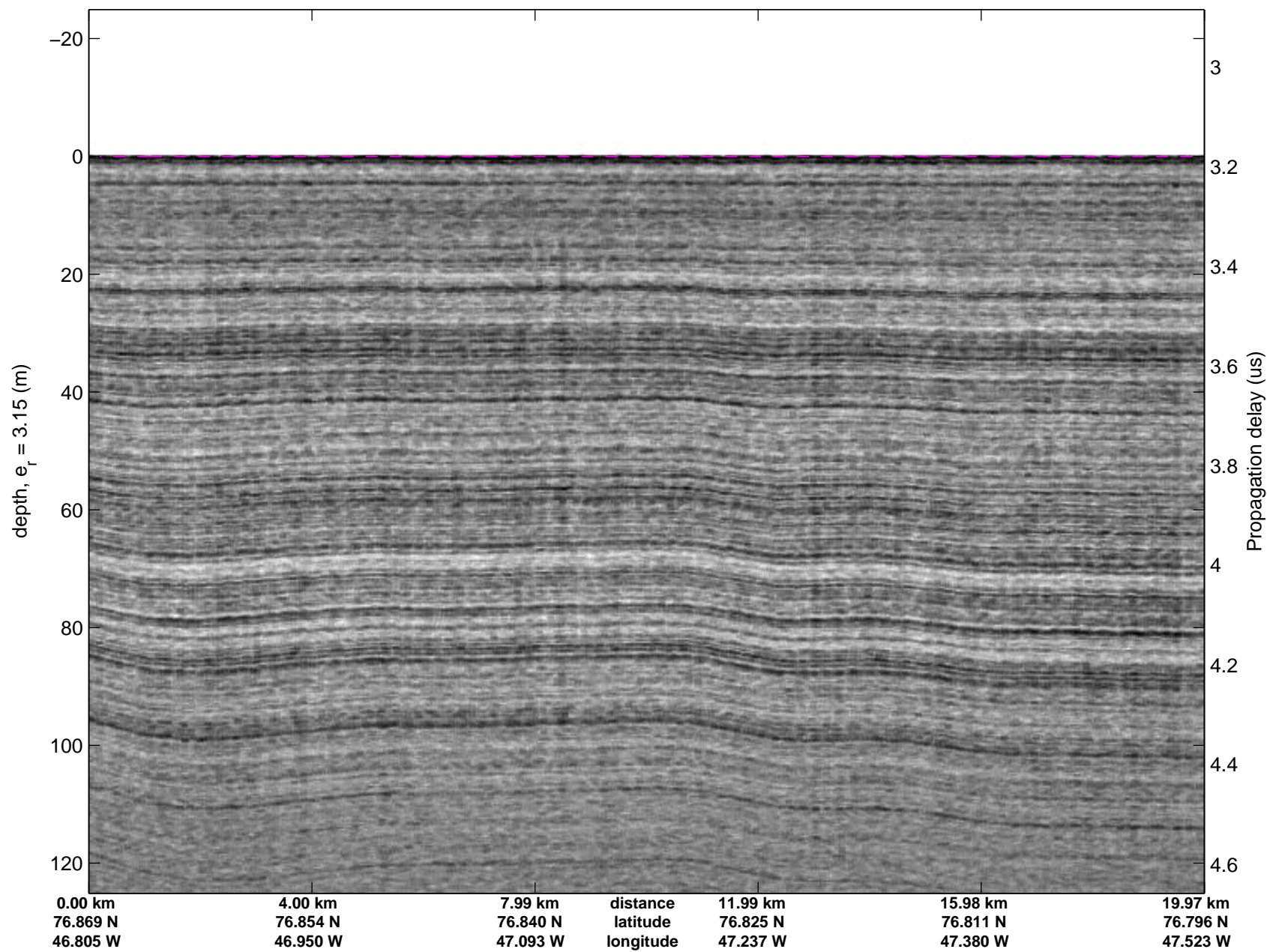


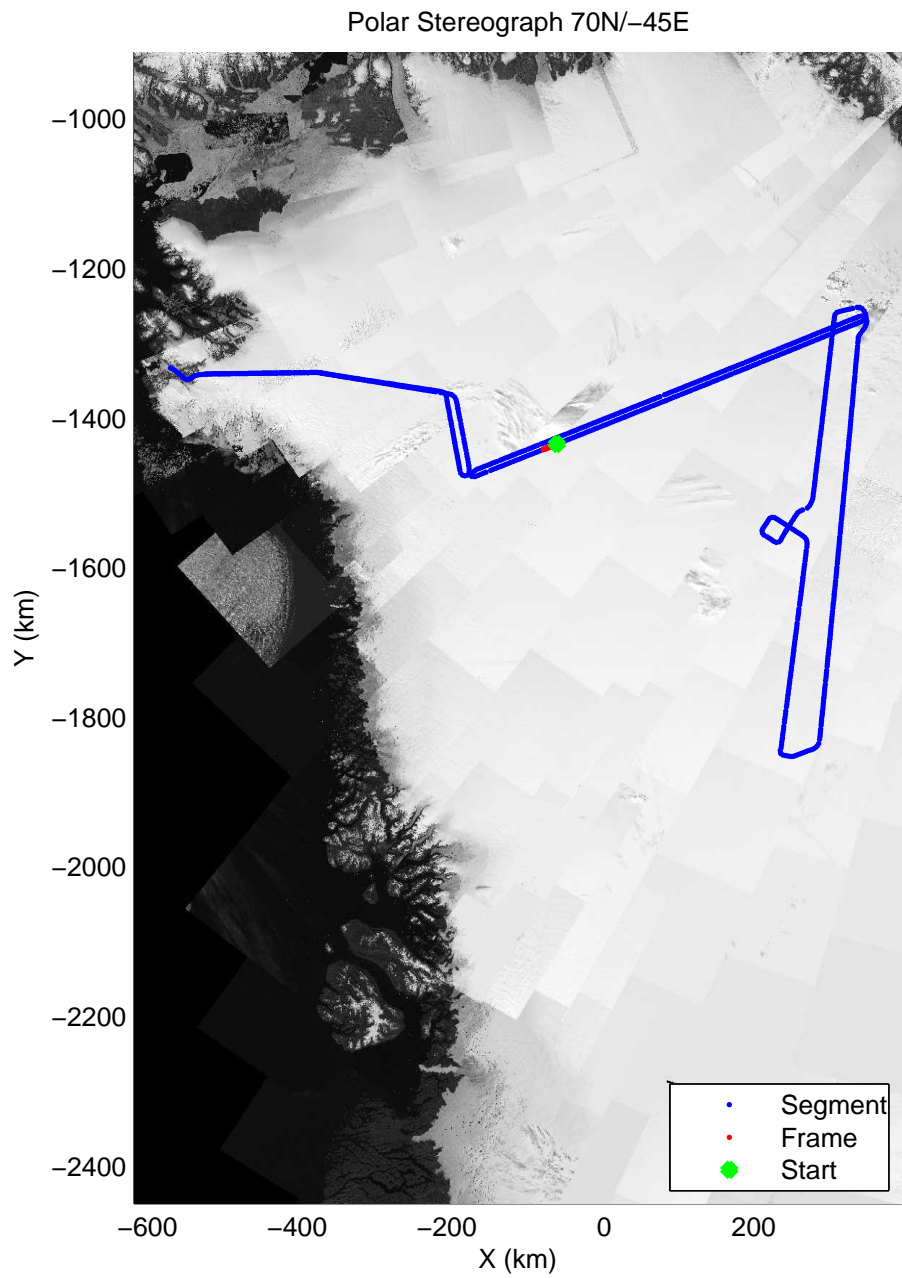
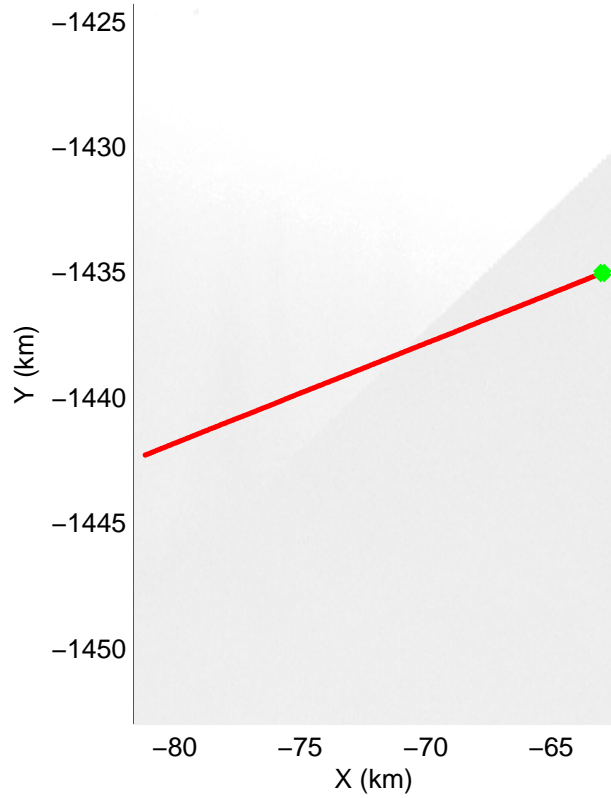


accum2 2014_Greenland_P3: "Northeast Grid 06" 20140515_02_146: 17:17:08.3 to 17:19:35.7 GPS




accum2 2014_Greenland_P3: "Northeast Grid 06" 20140515_02_146: 17:17:08.3 to 17:19:35.7 GPS

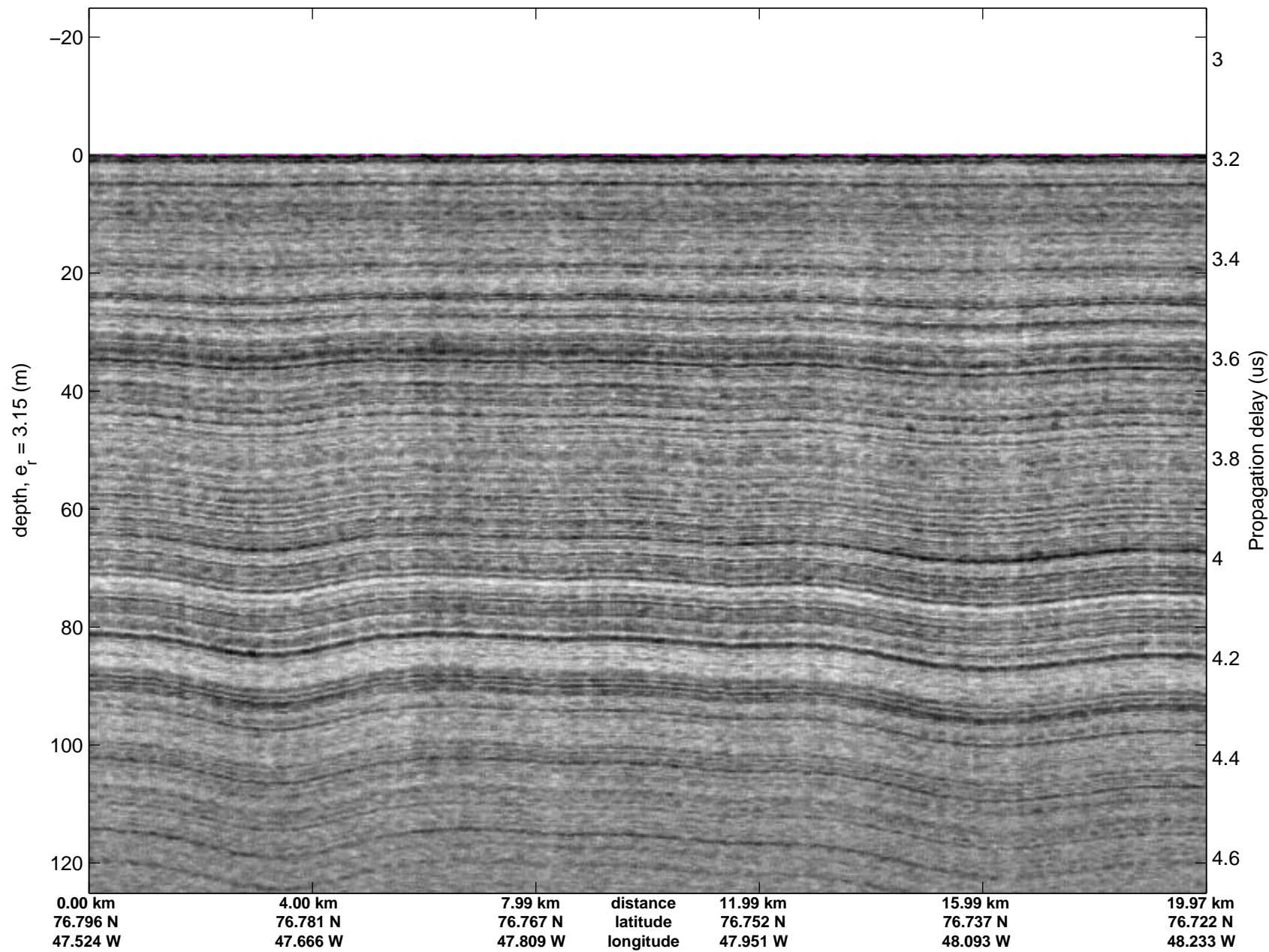



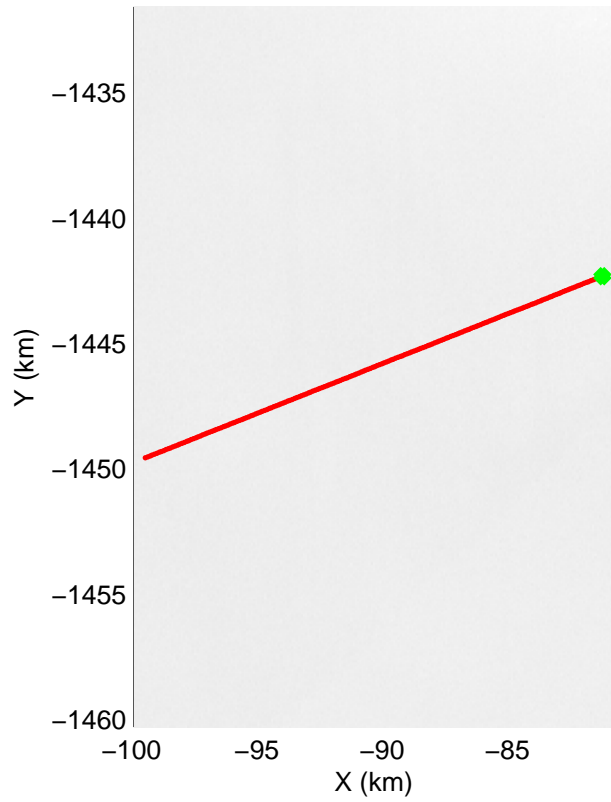
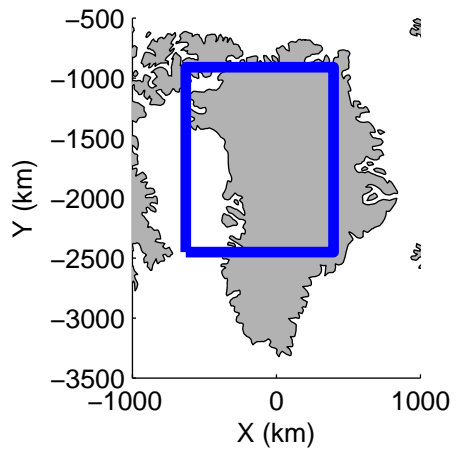


accum2 2014_Greenland_P3: "Northeast Grid 06" 20140515_02_147: 17:19:36.0 to 17:22:02.6 GPS

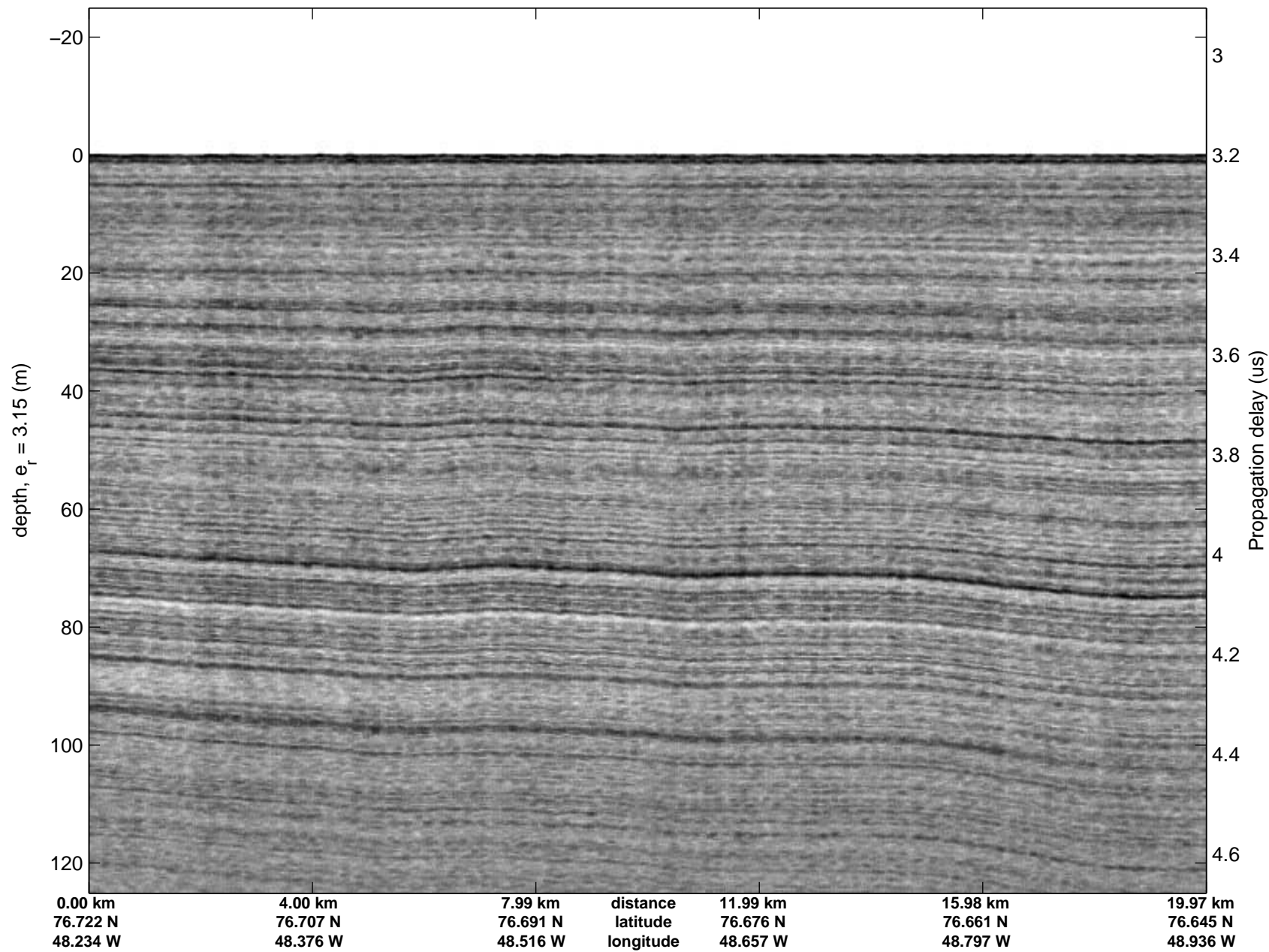


accum2 2014_Greenland_P3: "Northeast Grid 06" 20140515_02_147: 17:19:36.0 to 17:22:02.6 GPS

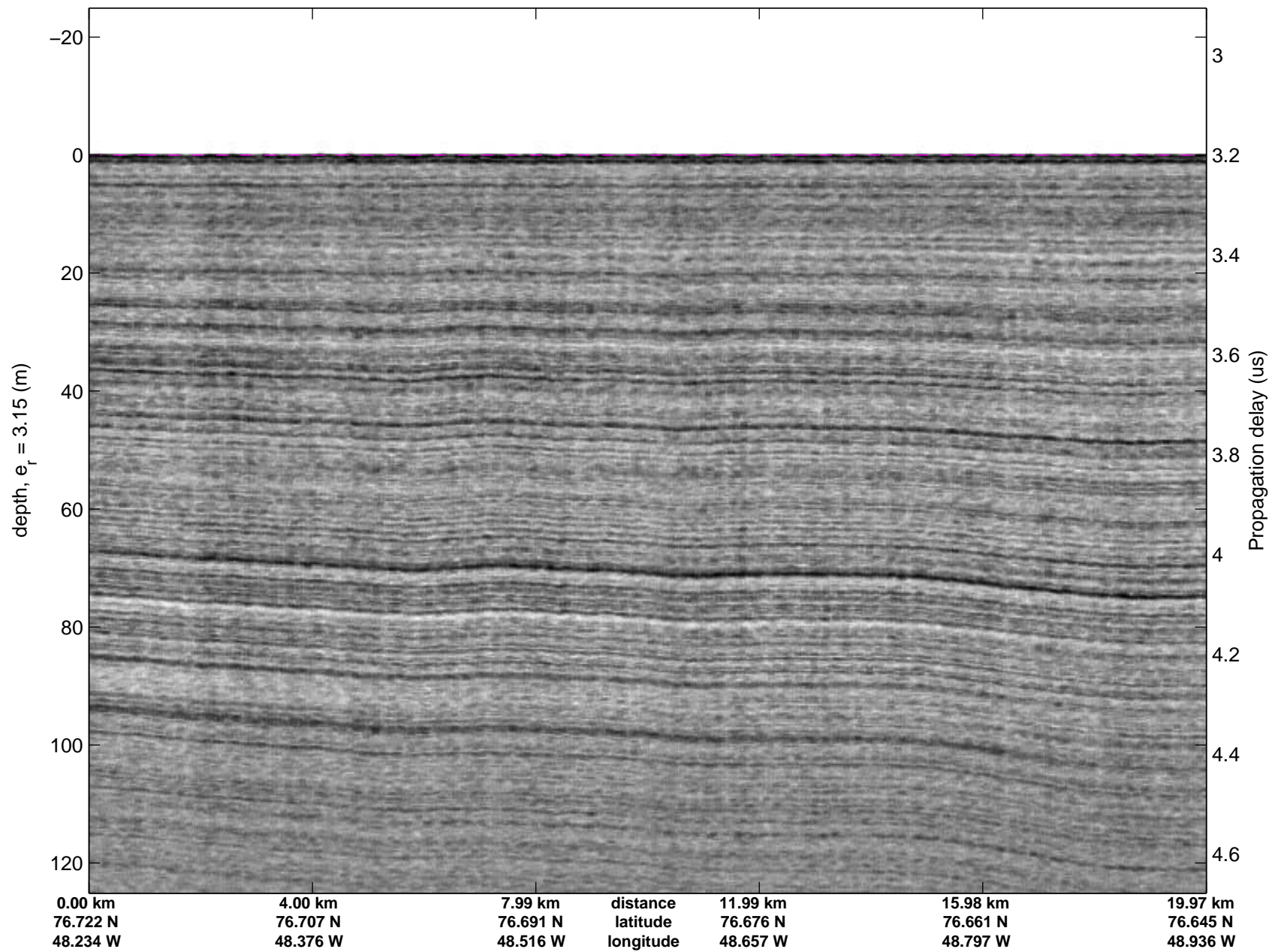


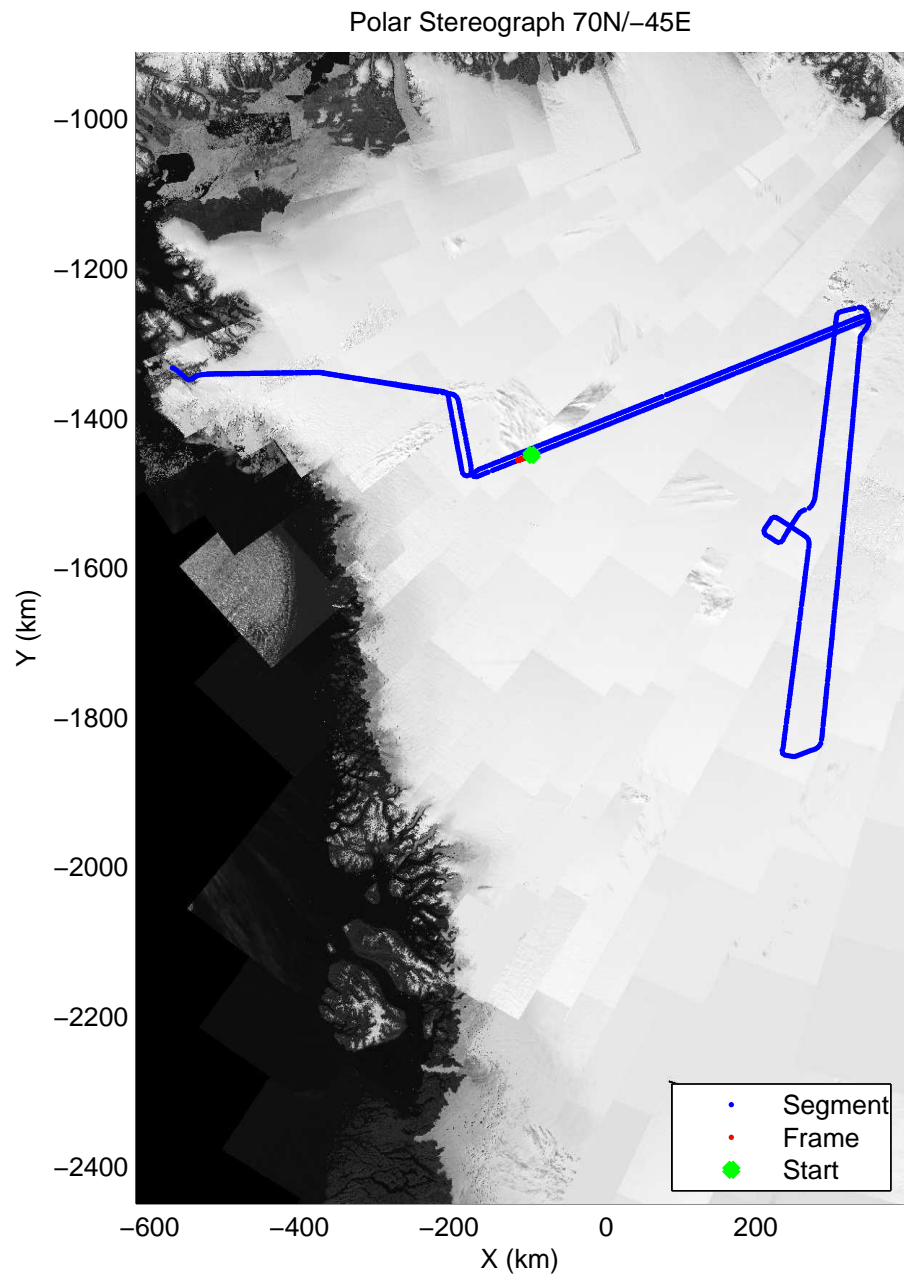
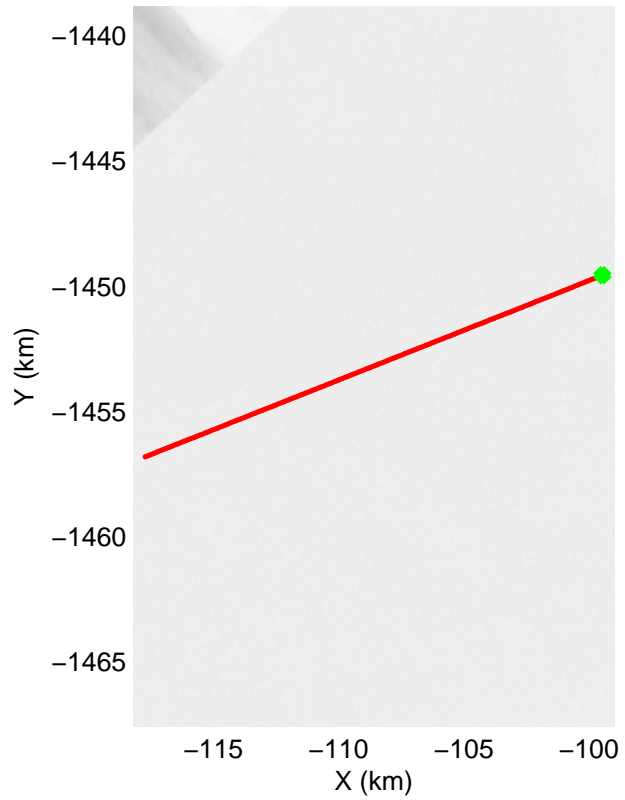


accum2 2014_Greenland_P3: "Northeast Grid 06" 20140515_02_148: 17:22:02.8 to 17:24:29.4 GPS

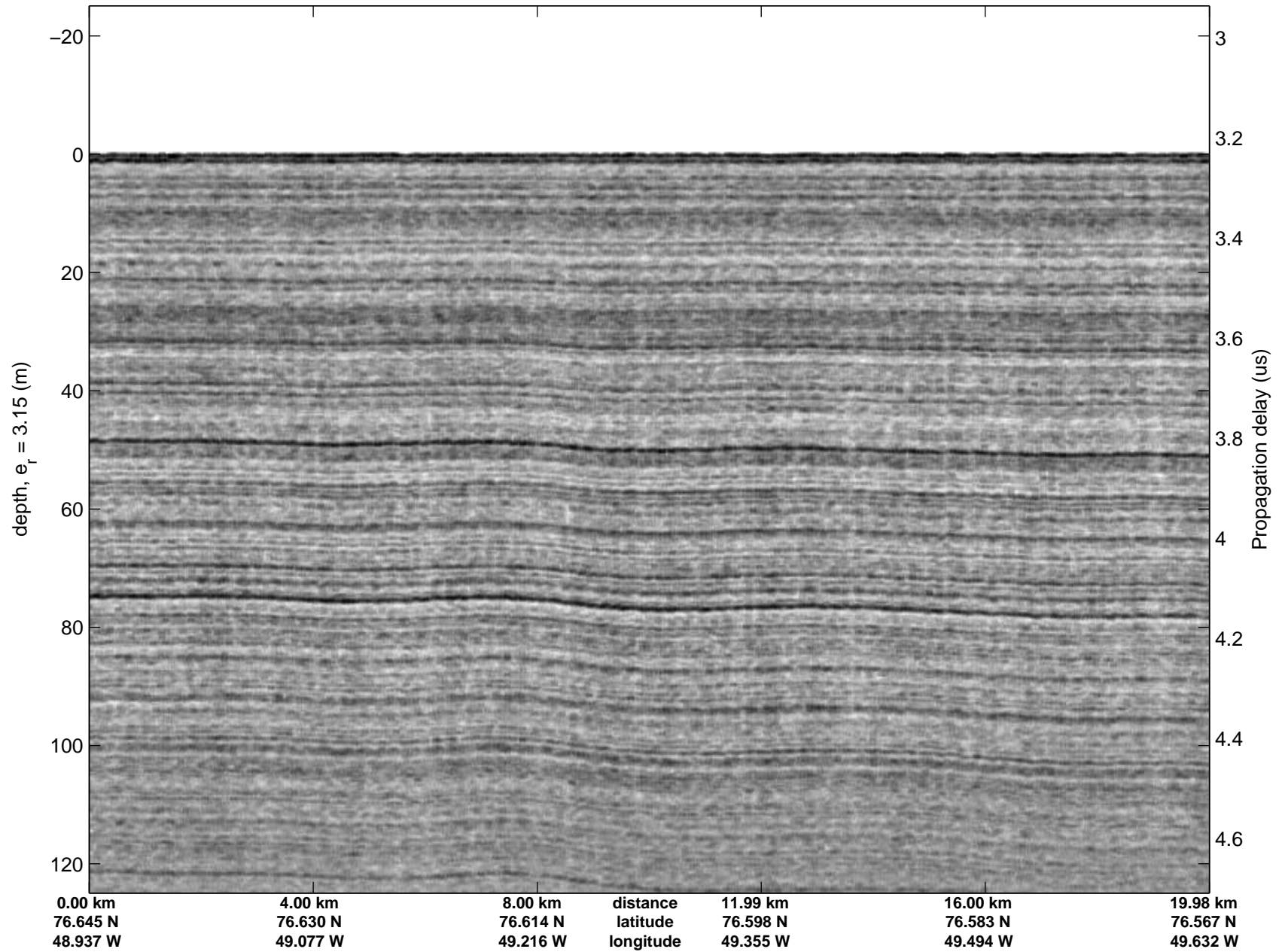


accum2 2014_Greenland_P3: "Northeast Grid 06" 20140515_02_148: 17:22:02.8 to 17:24:29.4 GPS

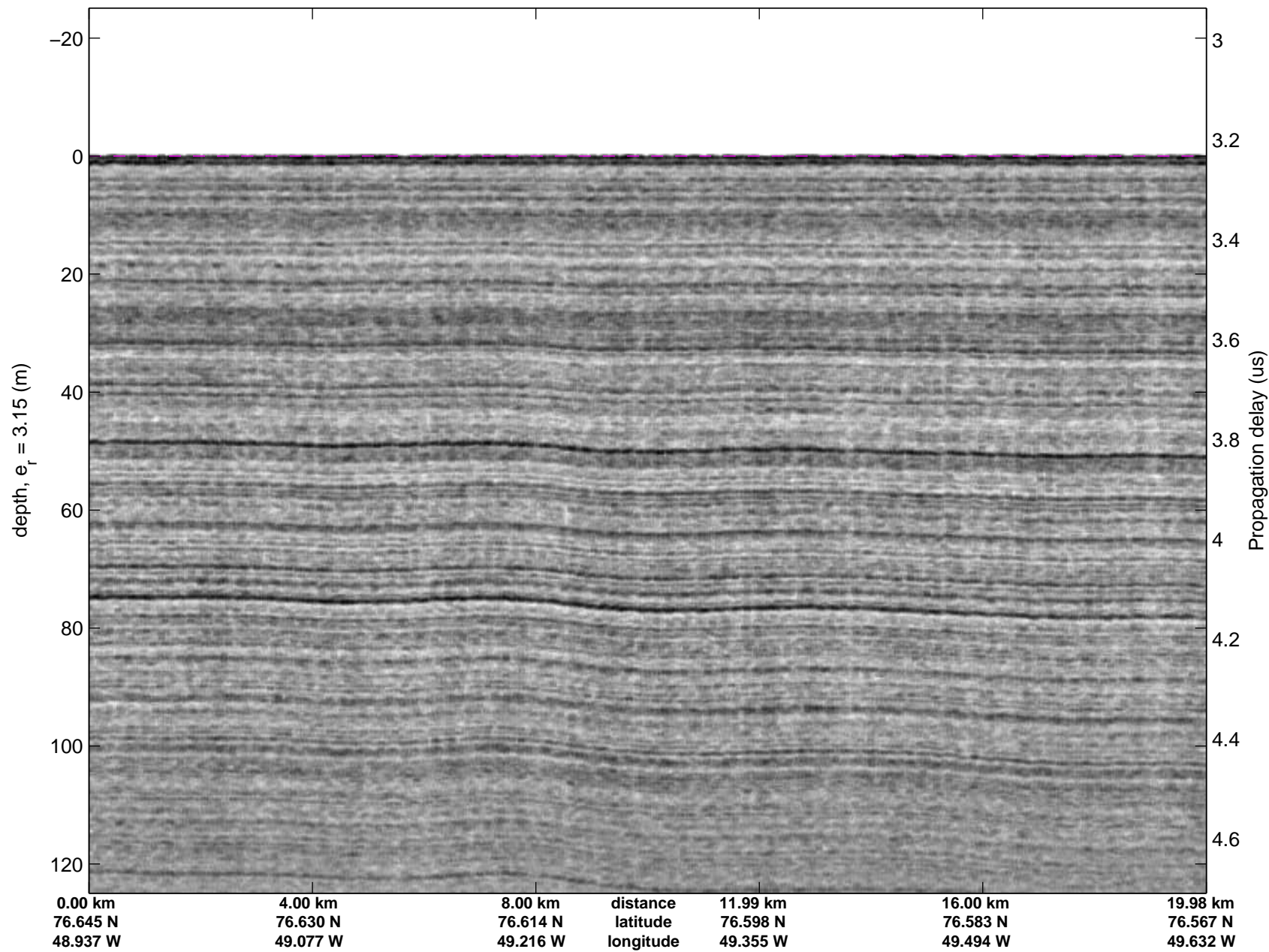


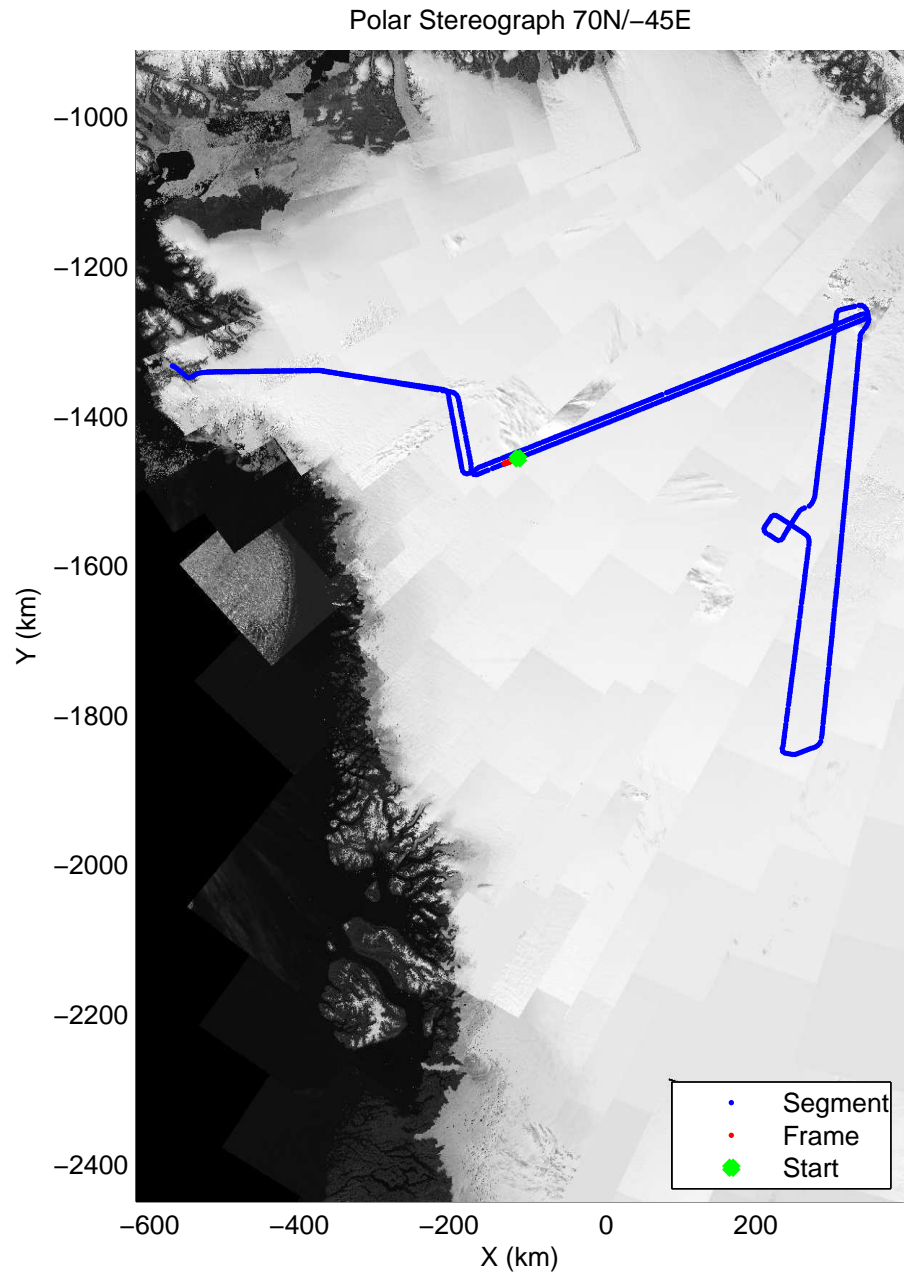
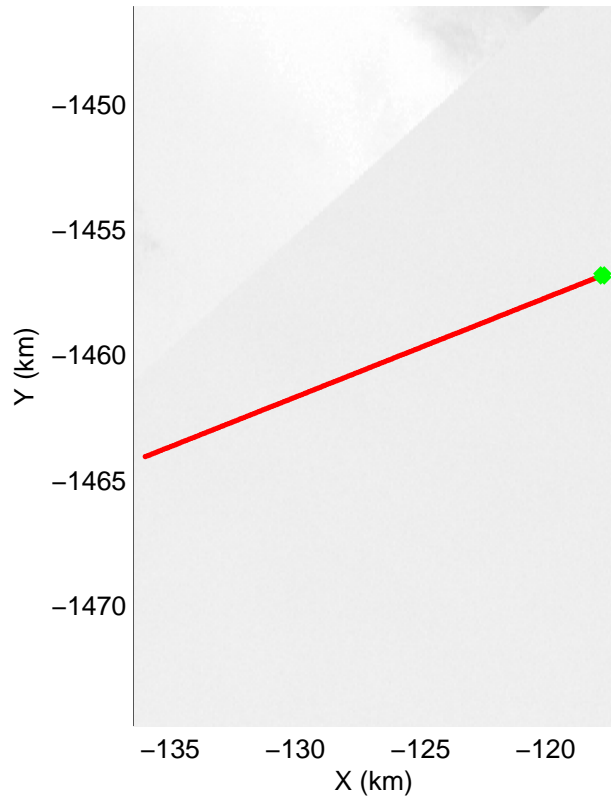


accum2 2014_Greenland_P3: "Northeast Grid 06" 20140515_02_149: 17:24:29.6 to 17:26:56.3 GPS

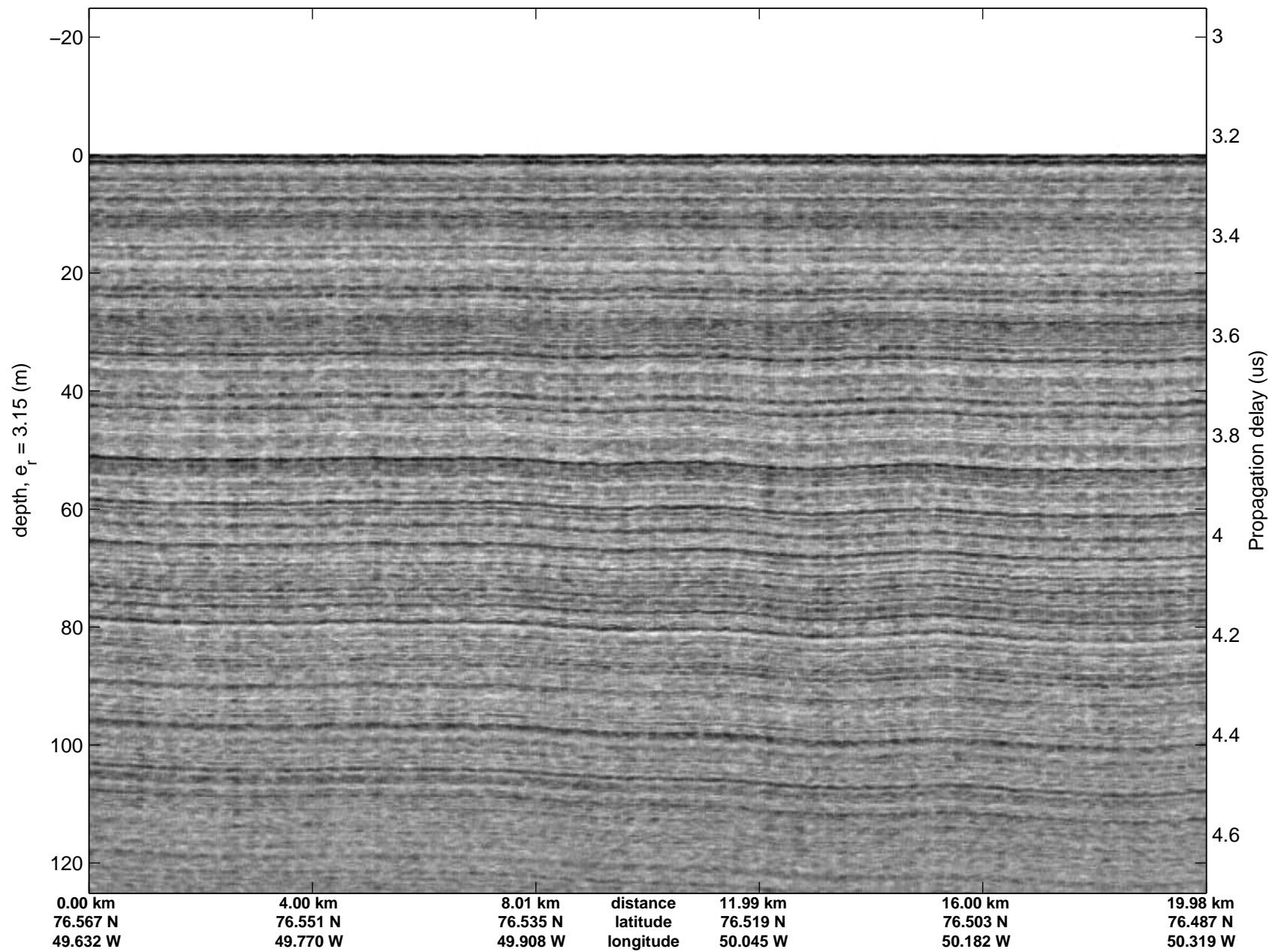


accum2 2014_Greenland_P3: "Northeast Grid 06" 20140515_02_149: 17:24:29.6 to 17:26:56.3 GPS

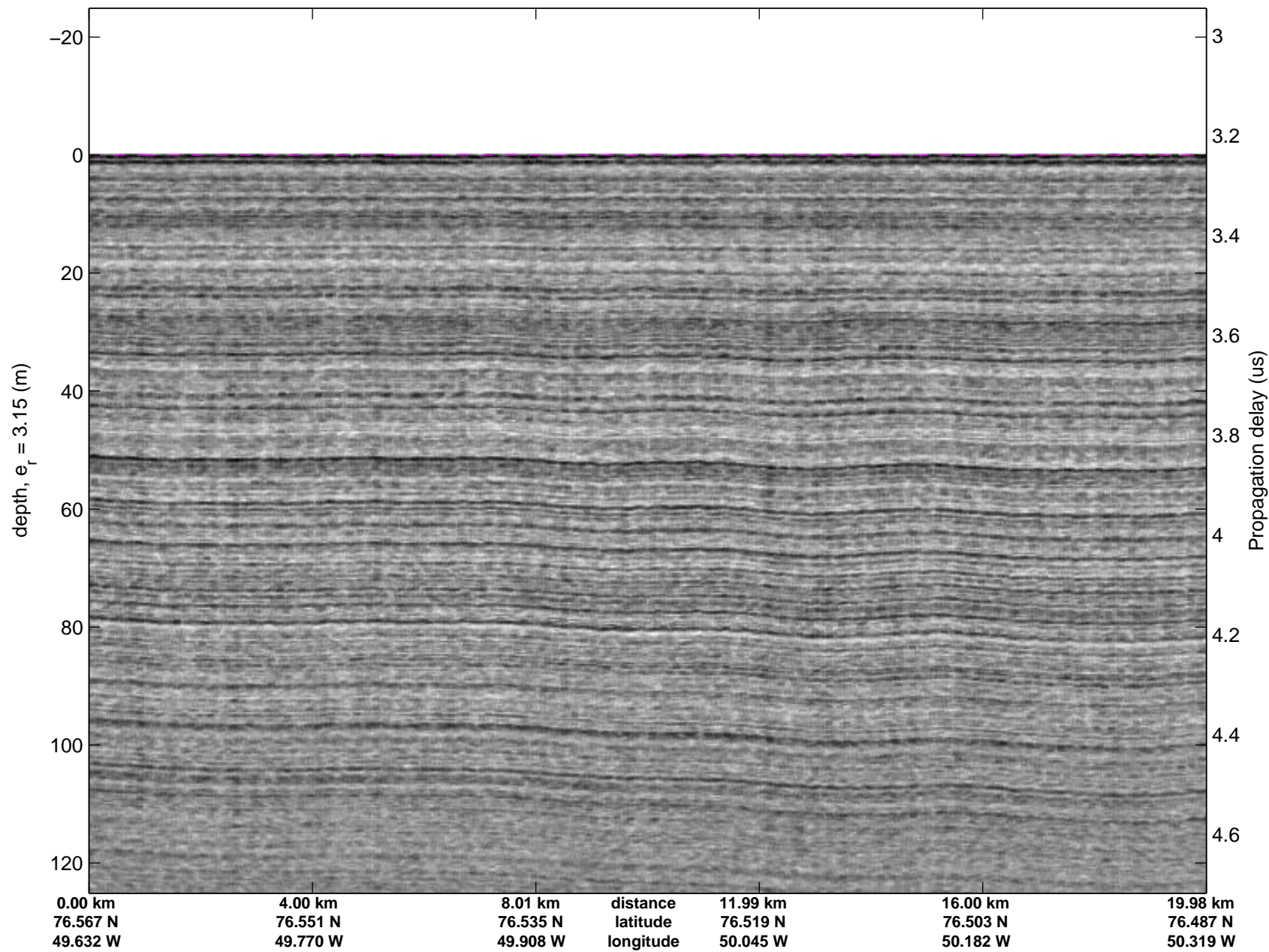


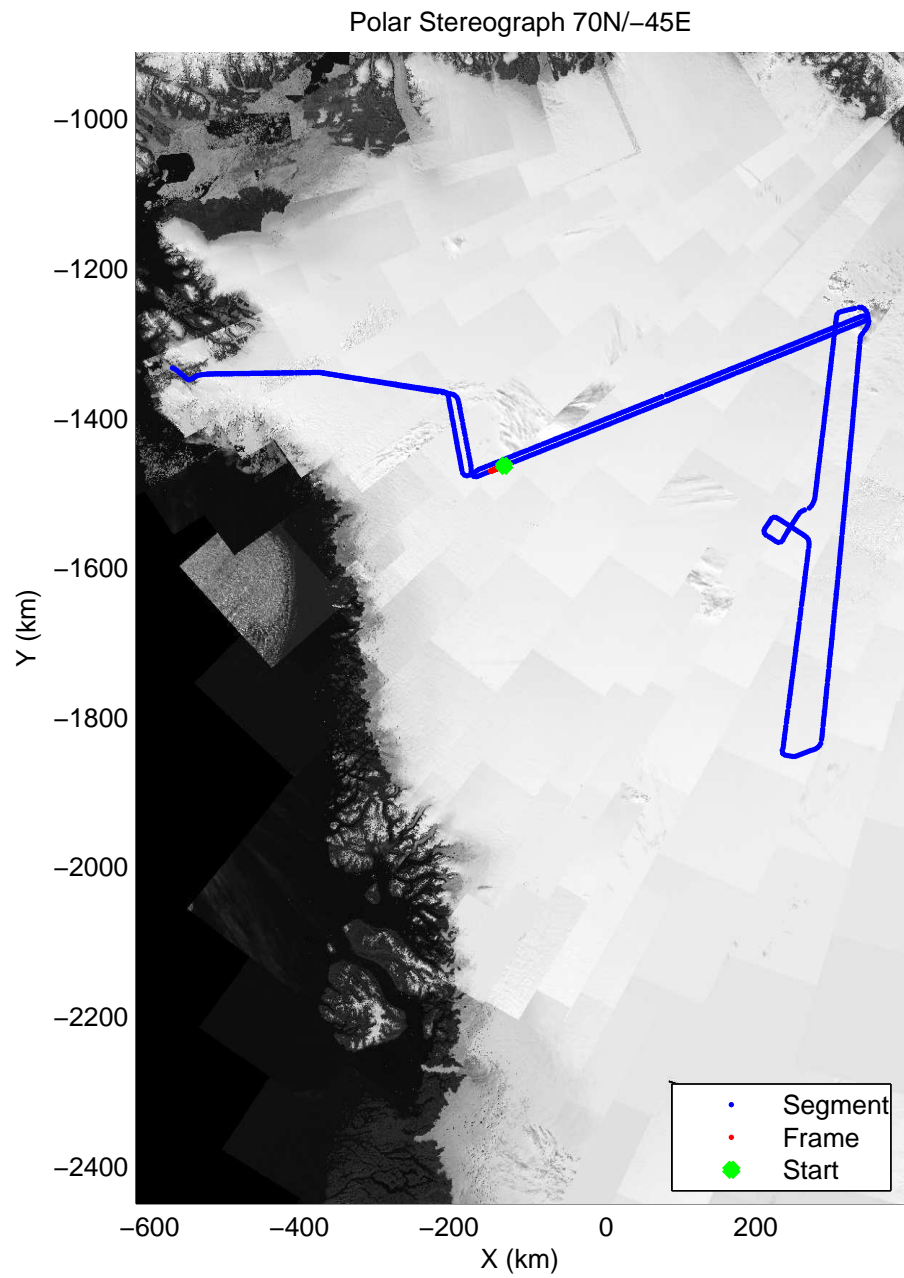
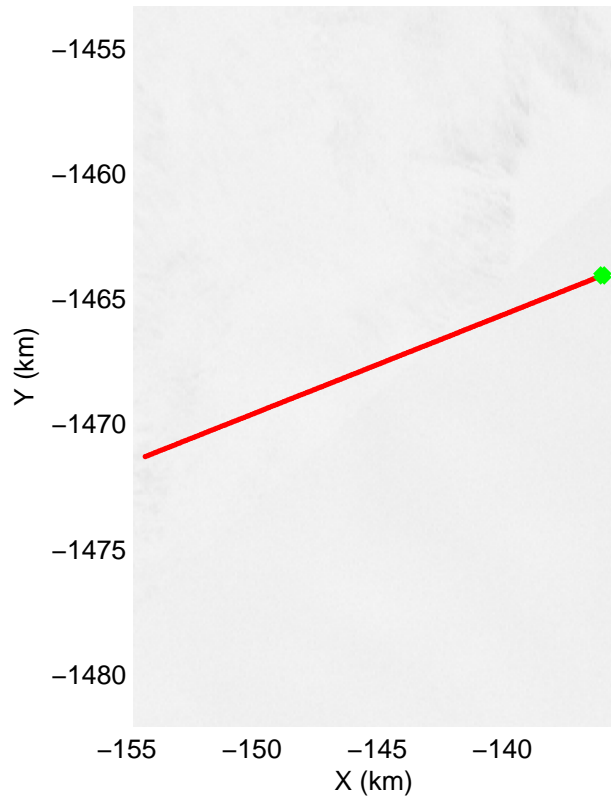


accum2 2014_Greenland_P3: "Northeast Grid 06" 20140515_02_150: 17:26:56.4 to 17:29:22.8 GPS

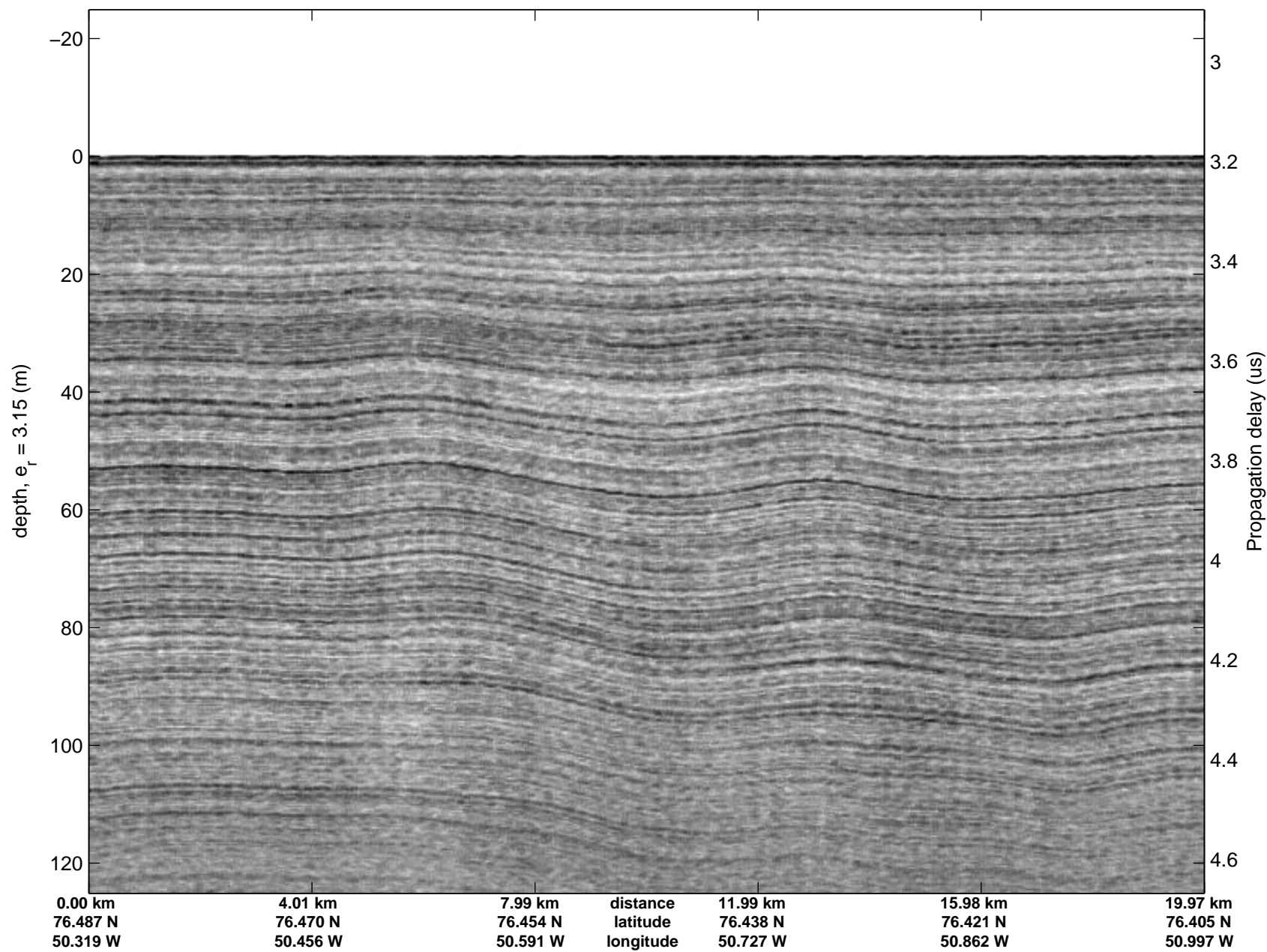


accum2 2014_Greenland_P3: "Northeast Grid 06" 20140515_02_150: 17:26:56.4 to 17:29:22.8 GPS

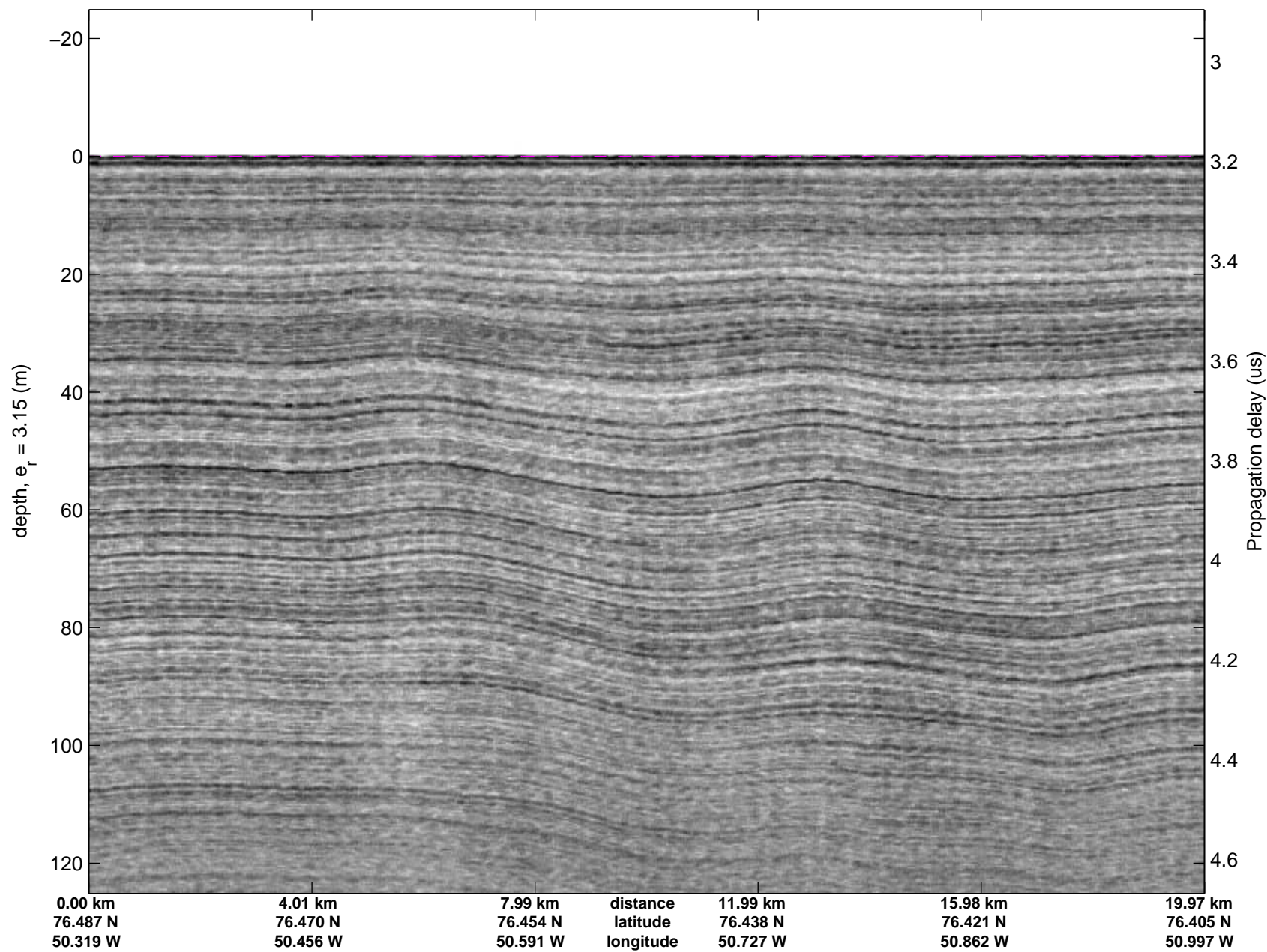


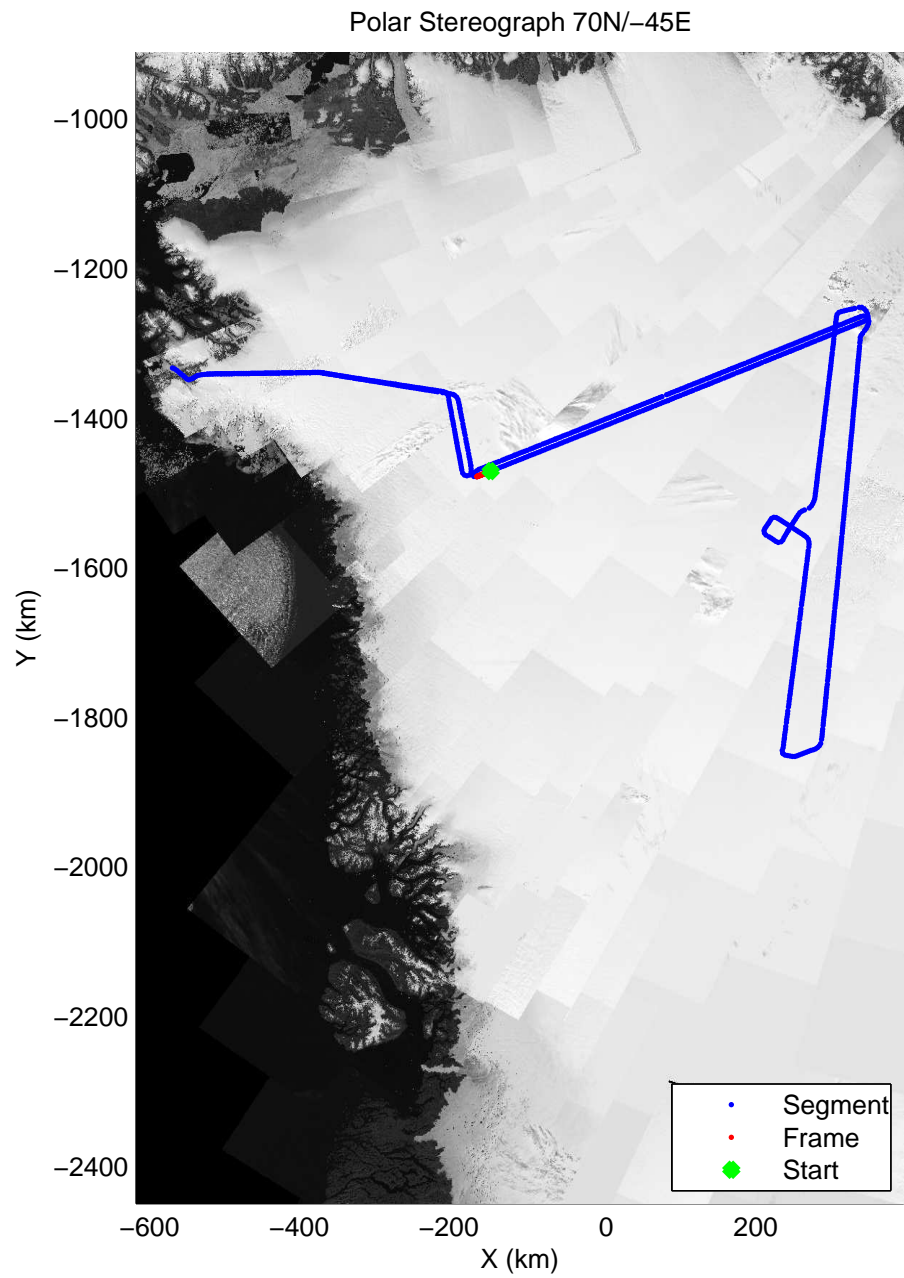
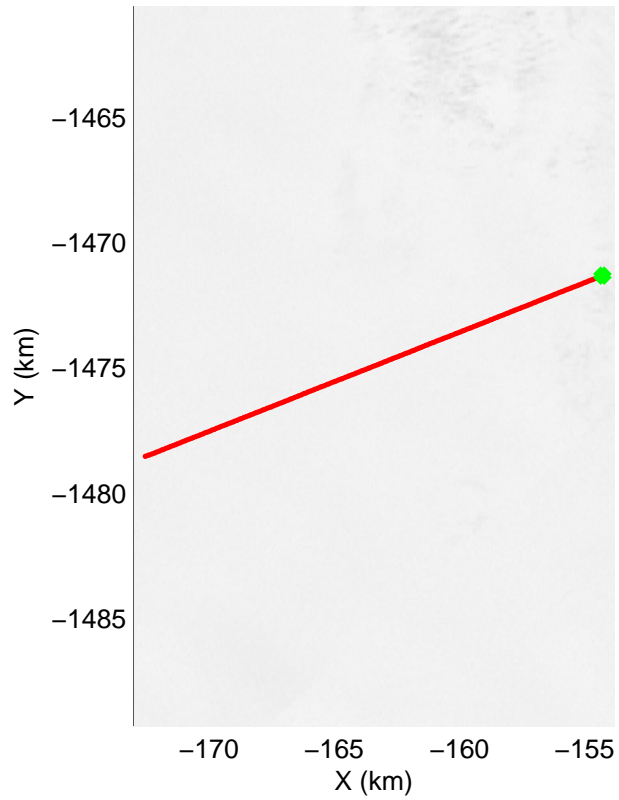
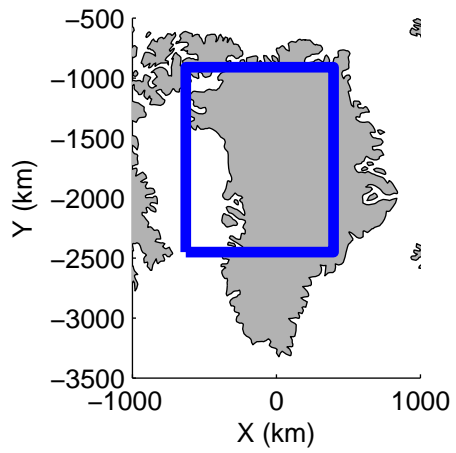


accum2 2014_Greenland_P3: "Northeast Grid 06" 20140515_02_151: 17:29:23.0 to 17:31:48.0 GPS




accum2 2014_Greenland_P3: "Northeast Grid 06" 20140515_02_151: 17:29:23.0 to 17:31:48.0 GPS




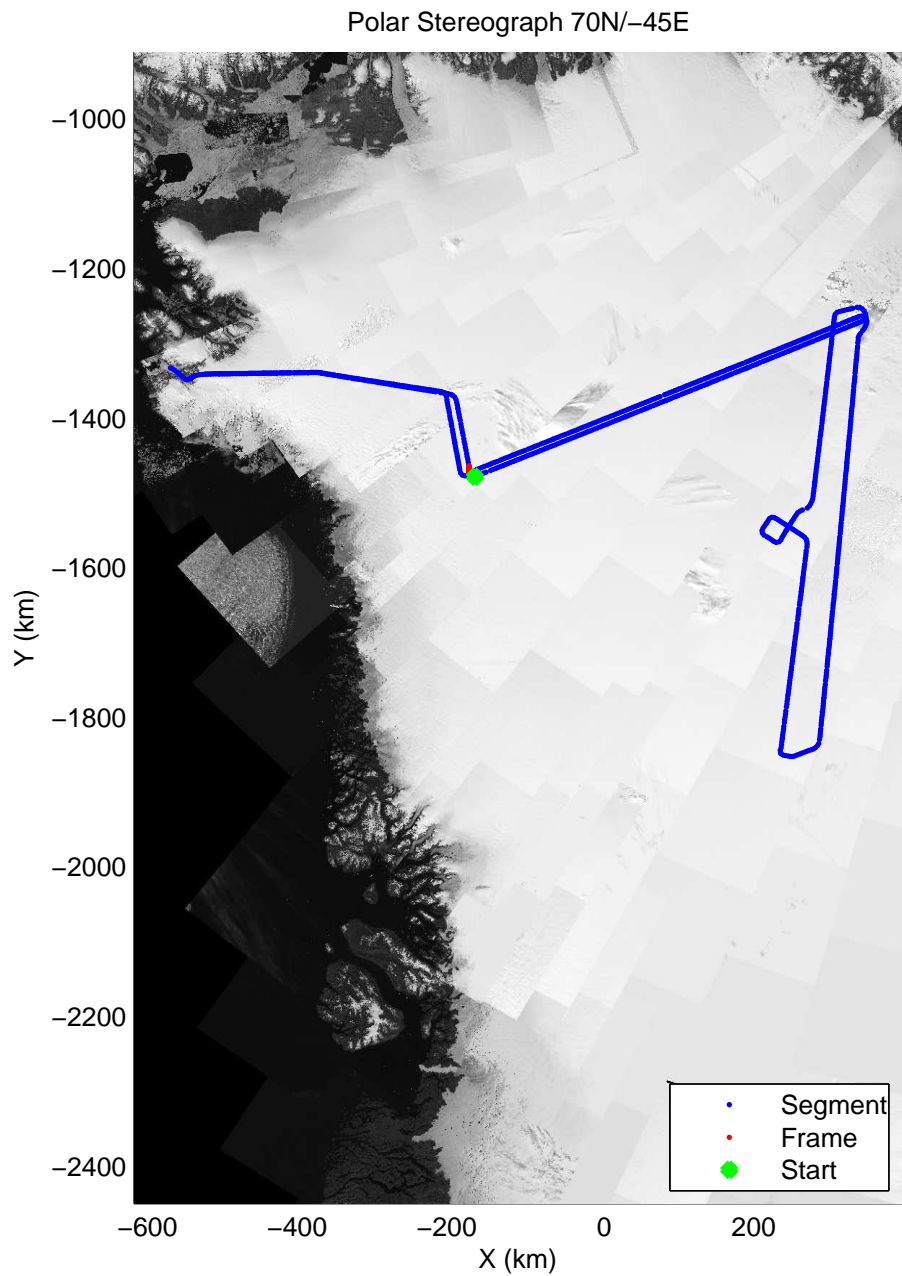
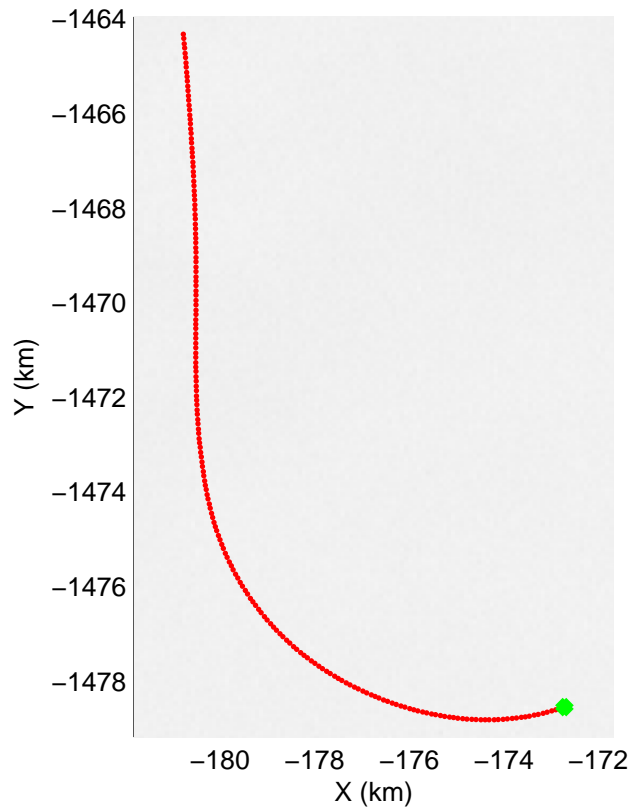
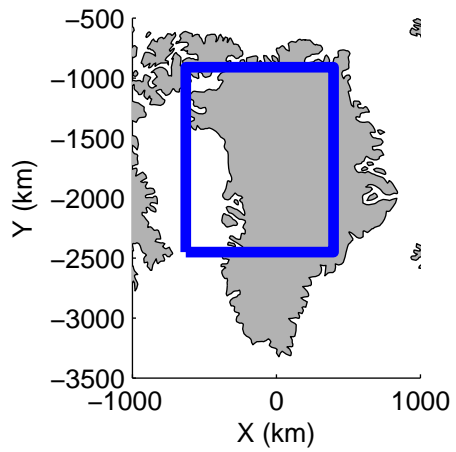


accum2 2014_Greenland_P3: "Northeast Grid 06" 20140515_02_152: 17:31:48.2 to 17:34:12.9 GPS




accum2 2014_Greenland_P3: "Northeast Grid 06" 20140515_02_152: 17:31:48.2 to 17:34:12.9 GPS




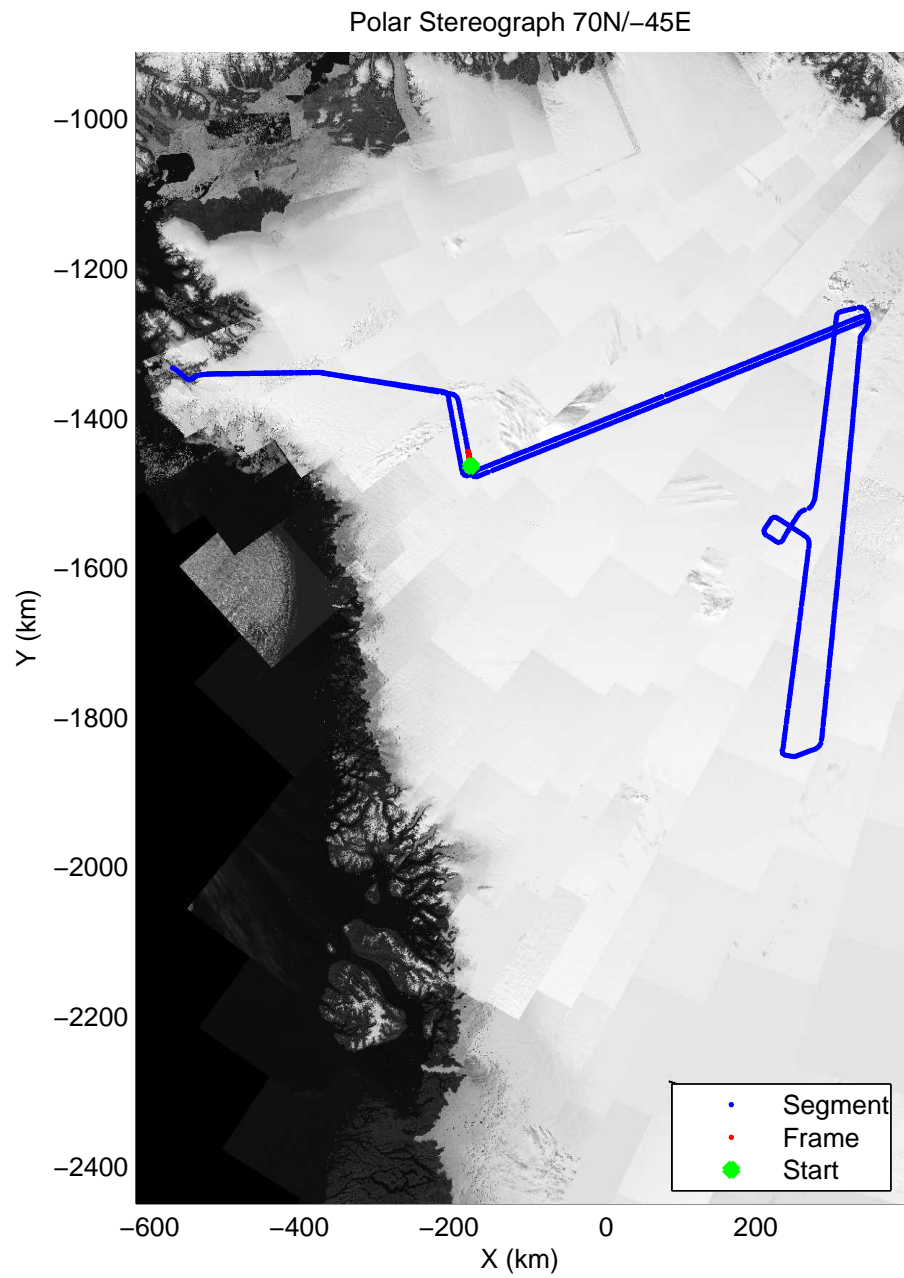
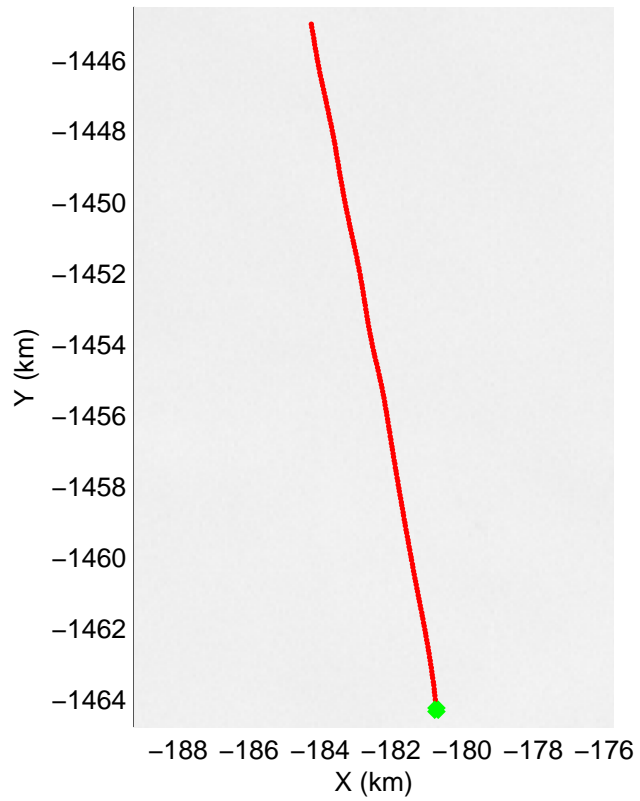


accum2 2014_Greenland_P3: "Northeast Grid 06" 20140515_02_153: 17:34:13.1 to 17:36:31.8 GPS




accum2 2014_Greenland_P3: "Northeast Grid 06" 20140515_02_153: 17:34:13.1 to 17:36:31.8 GPS




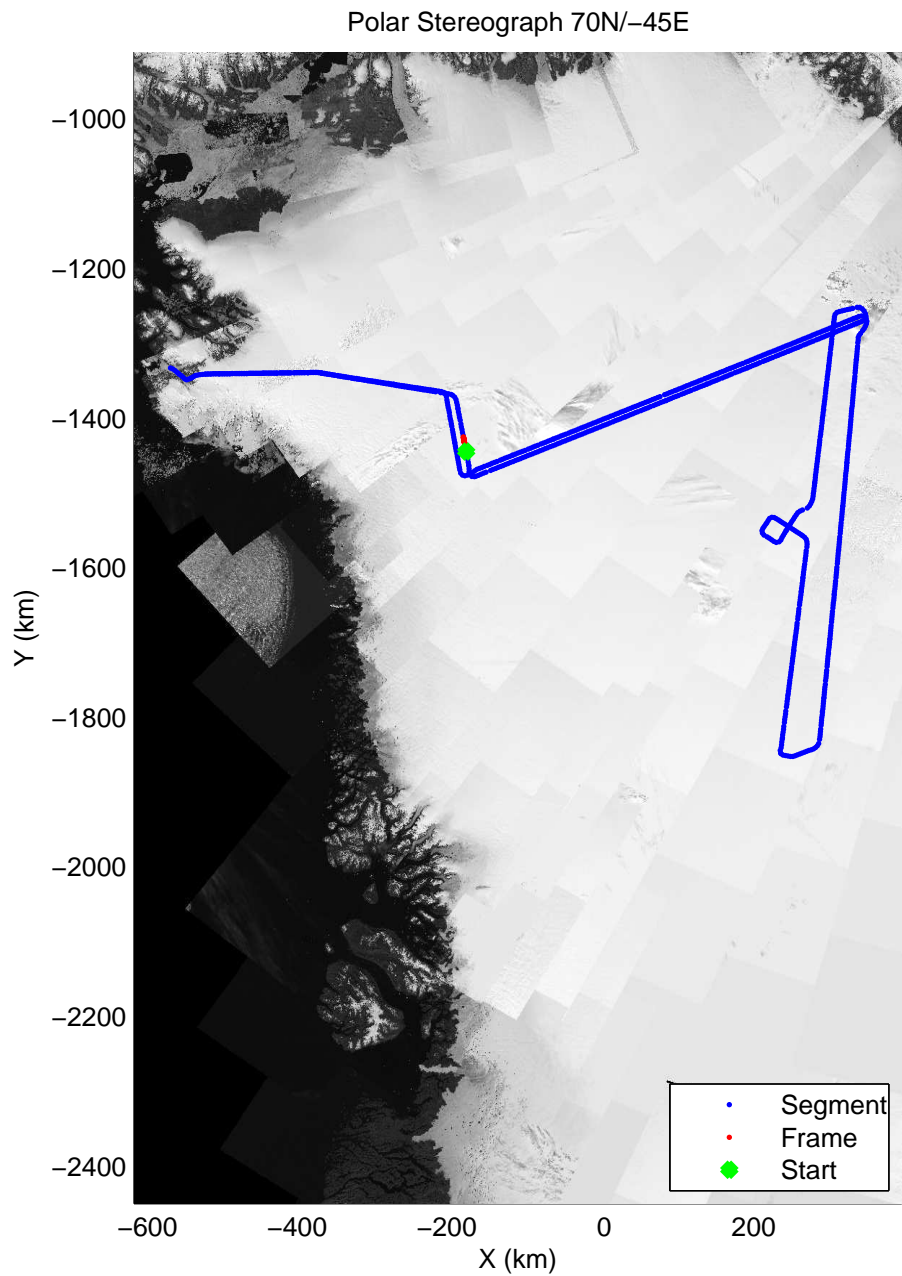
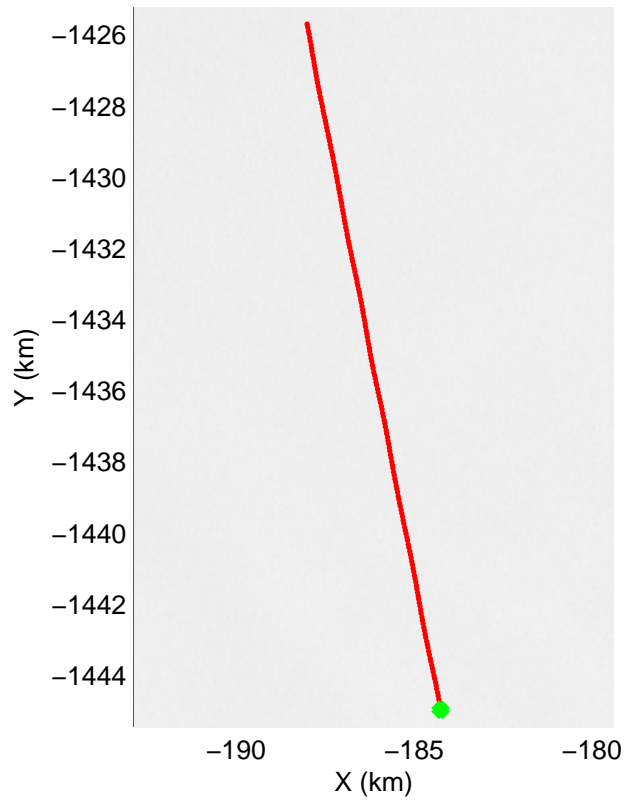
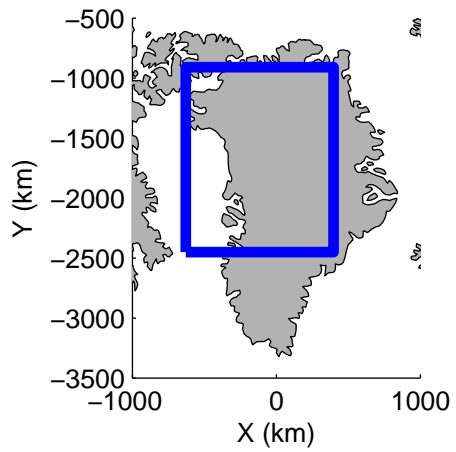


accum2 2014_Greenland_P3: "Northeast Grid 06" 20140515_02_154: 17:36:31.9 to 17:38:49.7 GPS

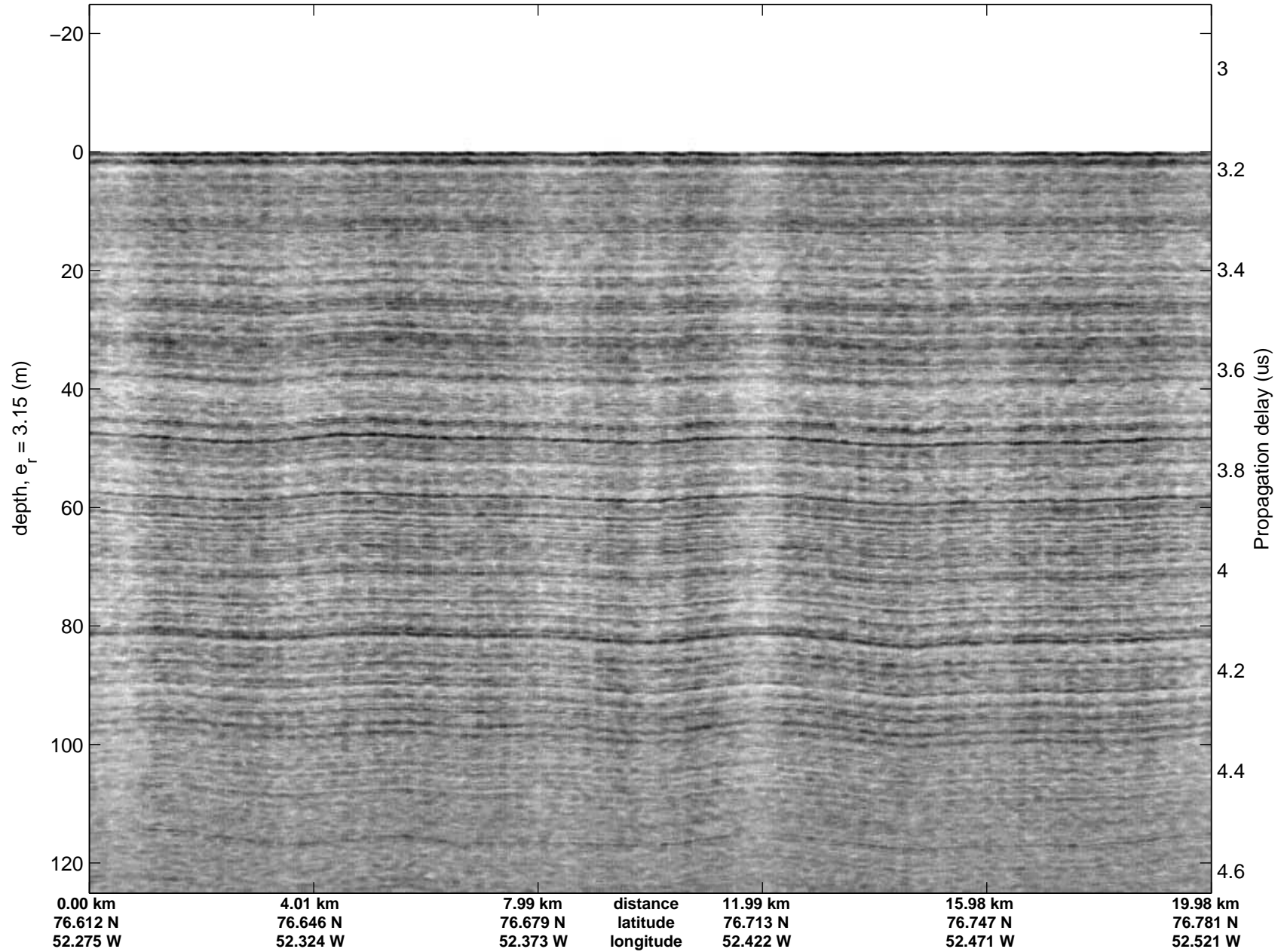


accum2 2014_Greenland_P3: "Northeast Grid 06" 20140515_02_154: 17:36:31.9 to 17:38:49.7 GPS

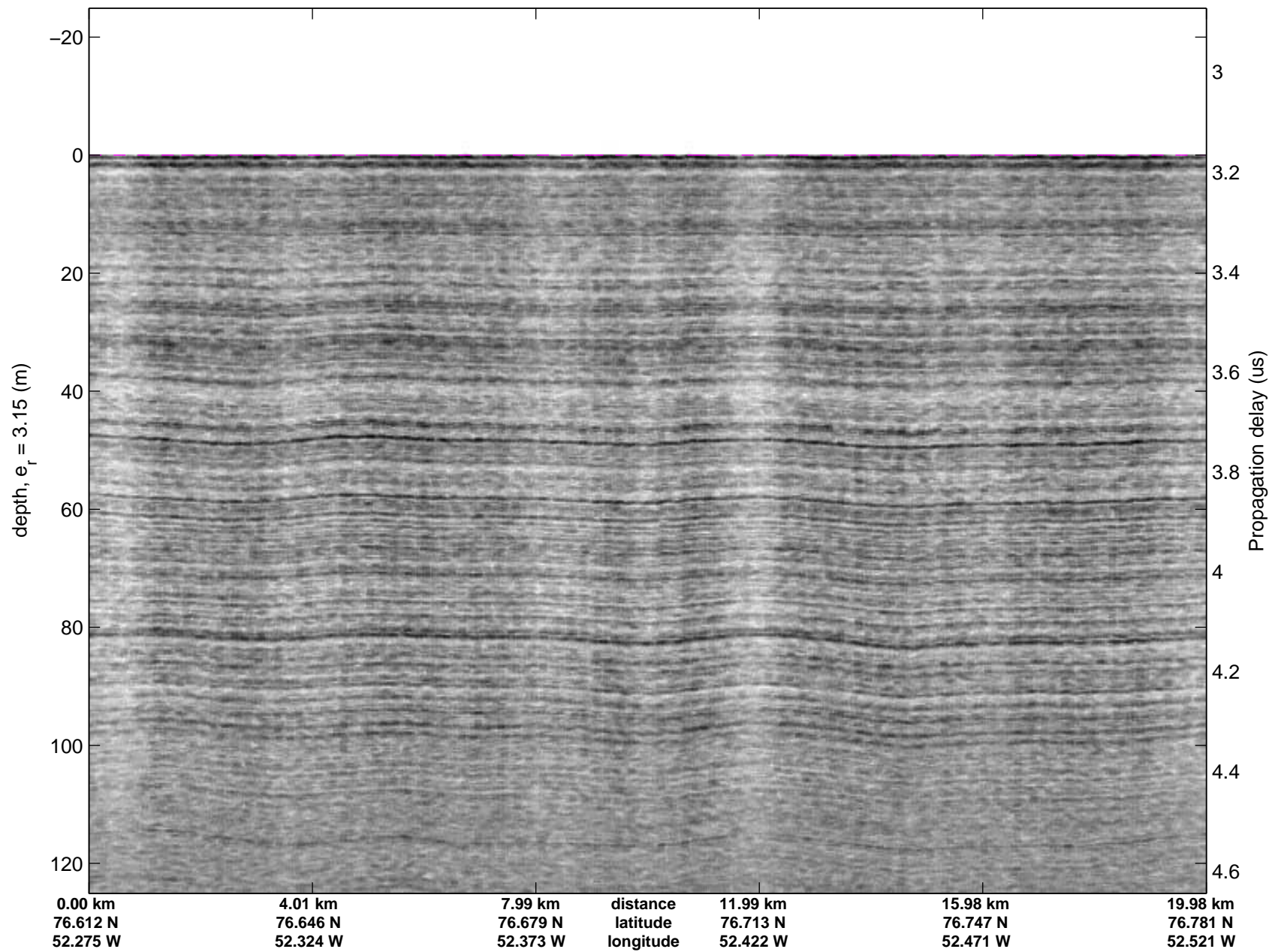


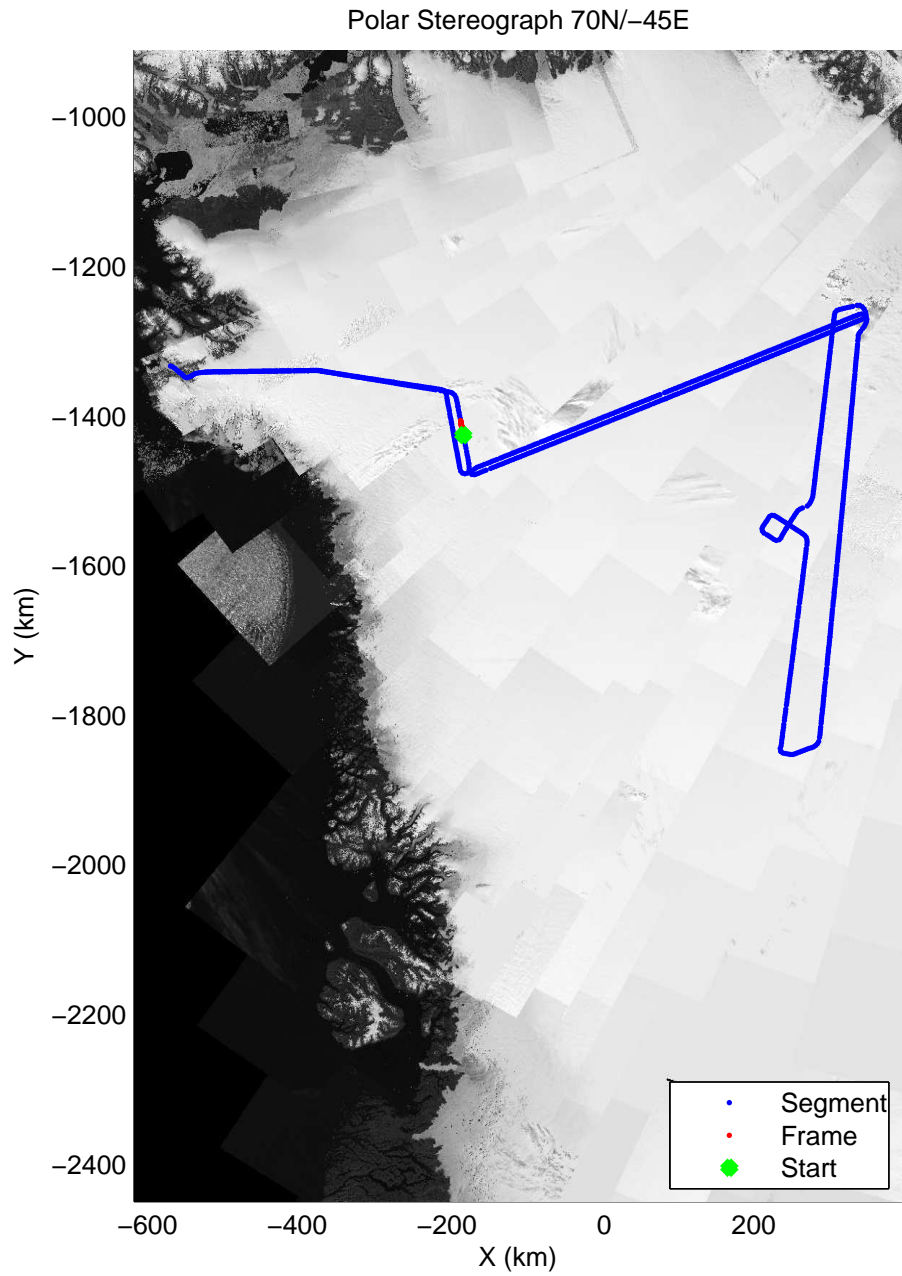
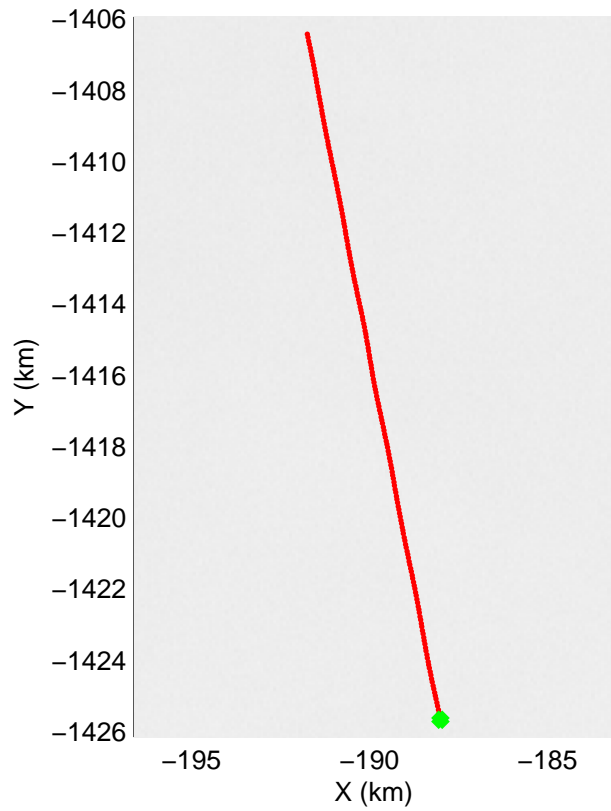
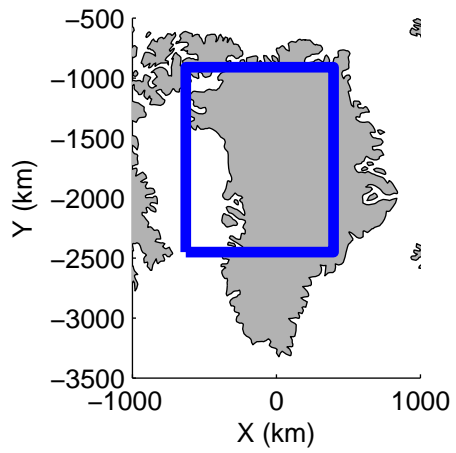


accum2 2014_Greenland_P3: "Northeast Grid 06" 20140515_02_155: 17:38:49.8 to 17:41:08.0 GPS

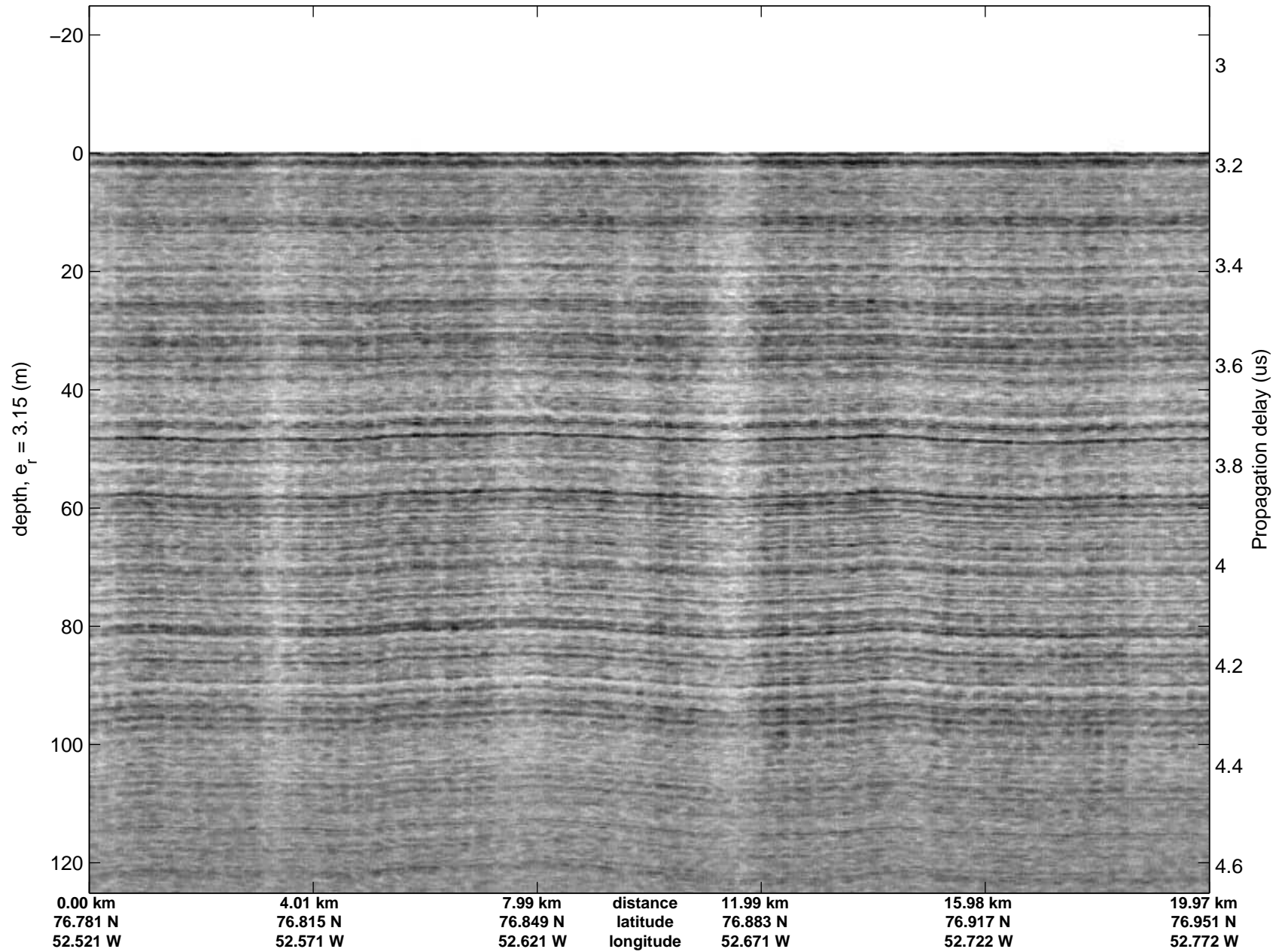


accum2 2014_Greenland_P3: "Northeast Grid 06" 20140515_02_155: 17:38:49.8 to 17:41:08.0 GPS

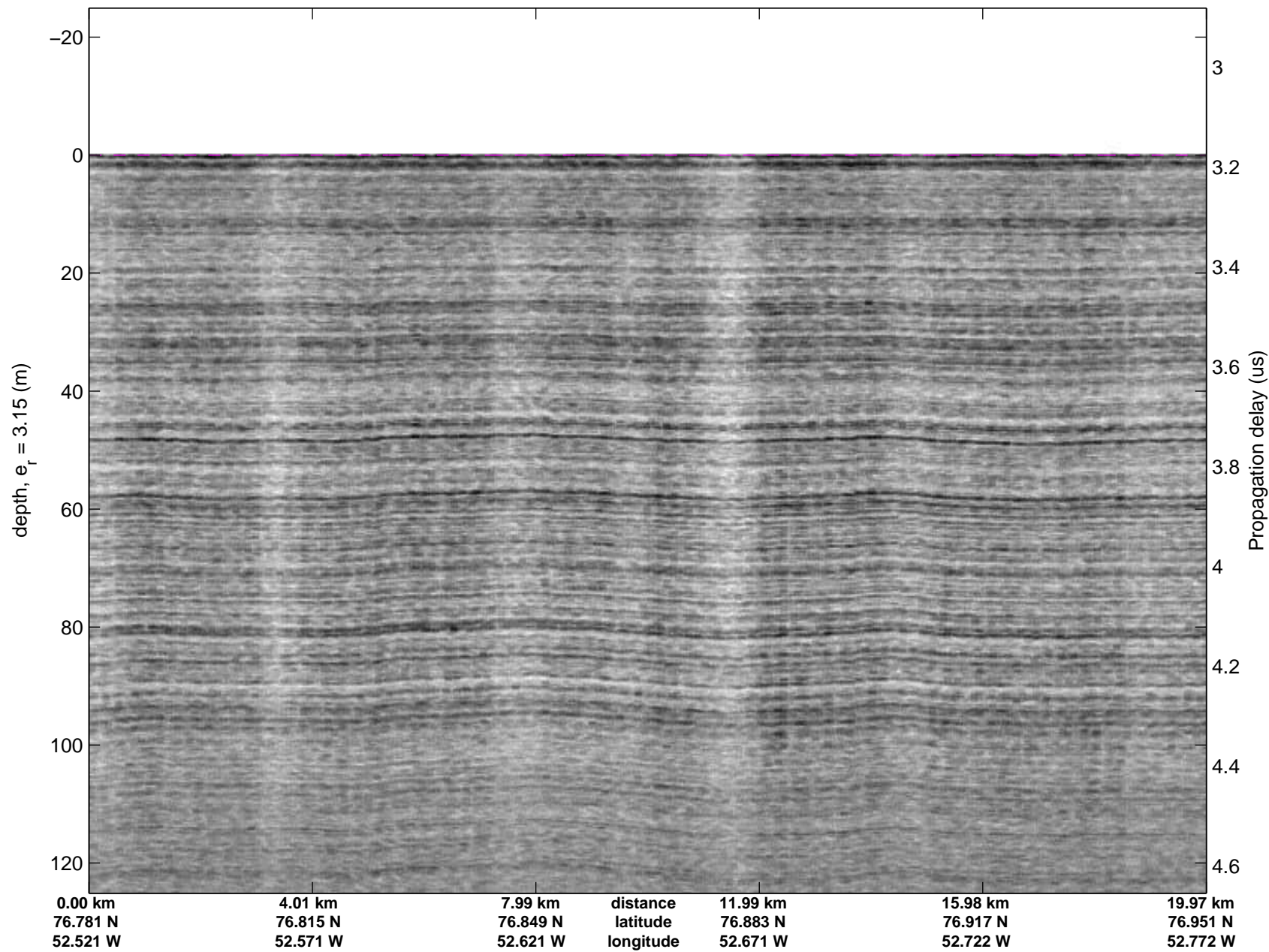


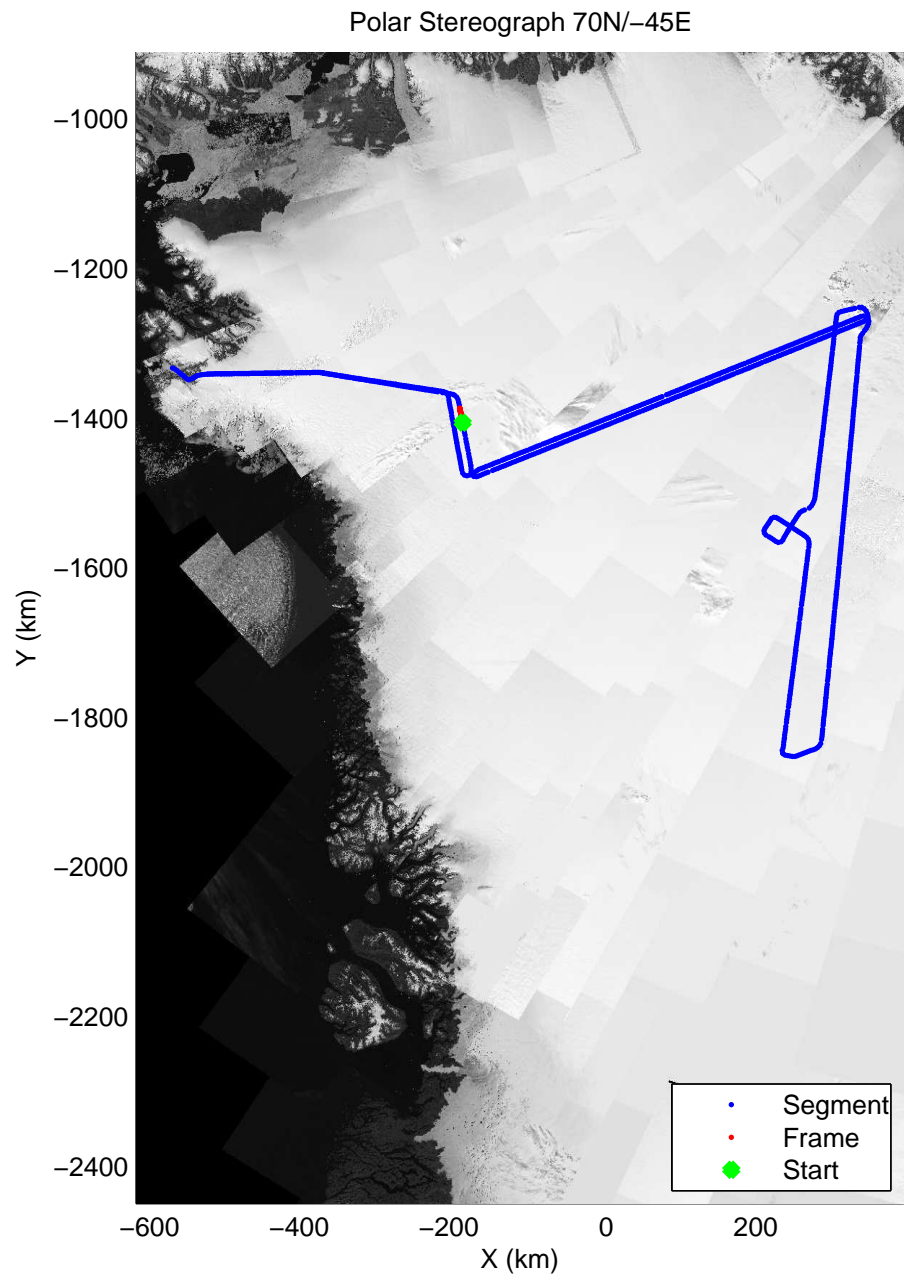


accum2 2014_Greenland_P3: "Northeast Grid 06" 20140515_02_156: 17:41:08.1 to 17:43:26.6 GPS

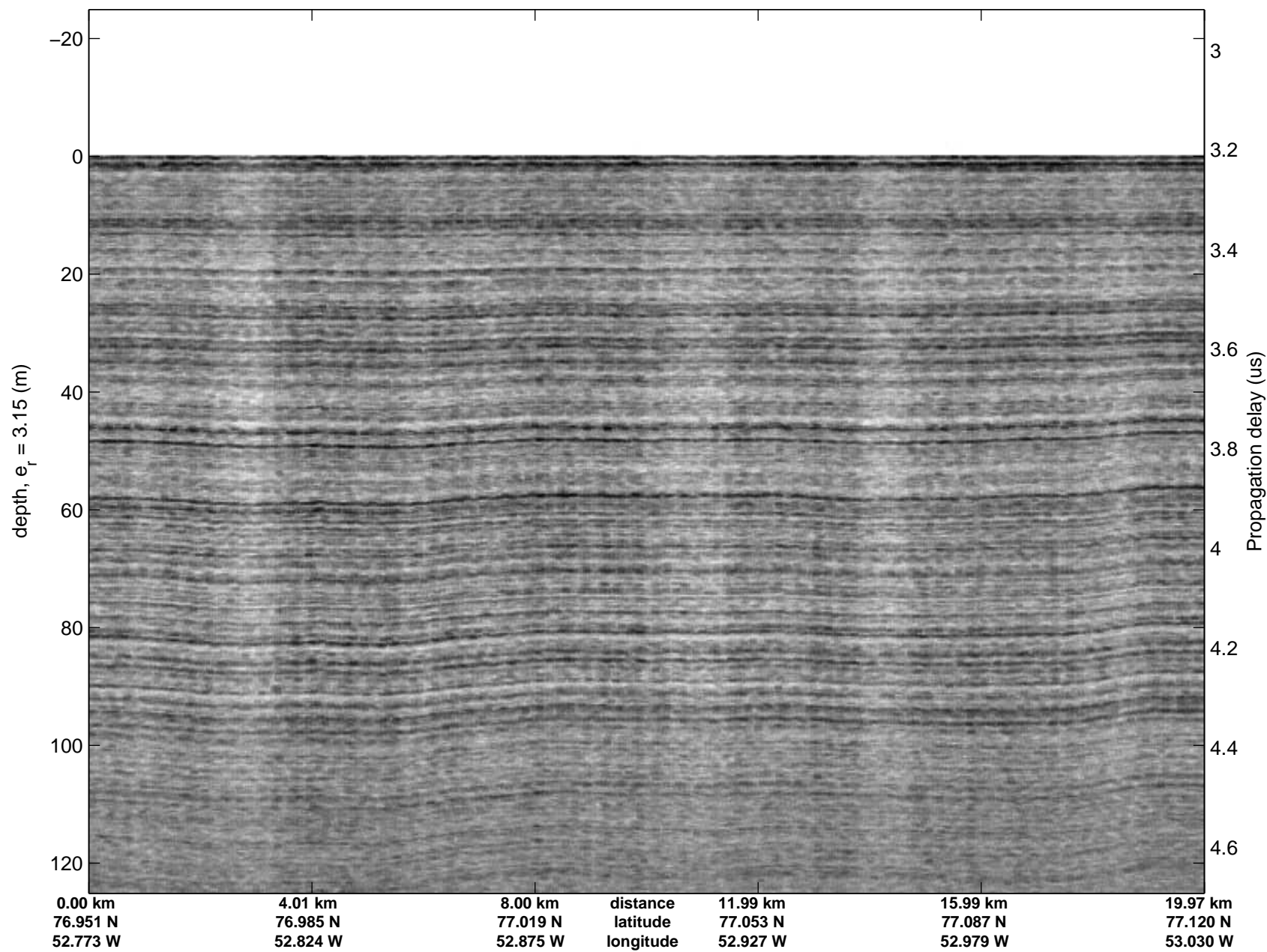


accum2 2014_Greenland_P3: "Northeast Grid 06" 20140515_02_156: 17:41:08.1 to 17:43:26.6 GPS

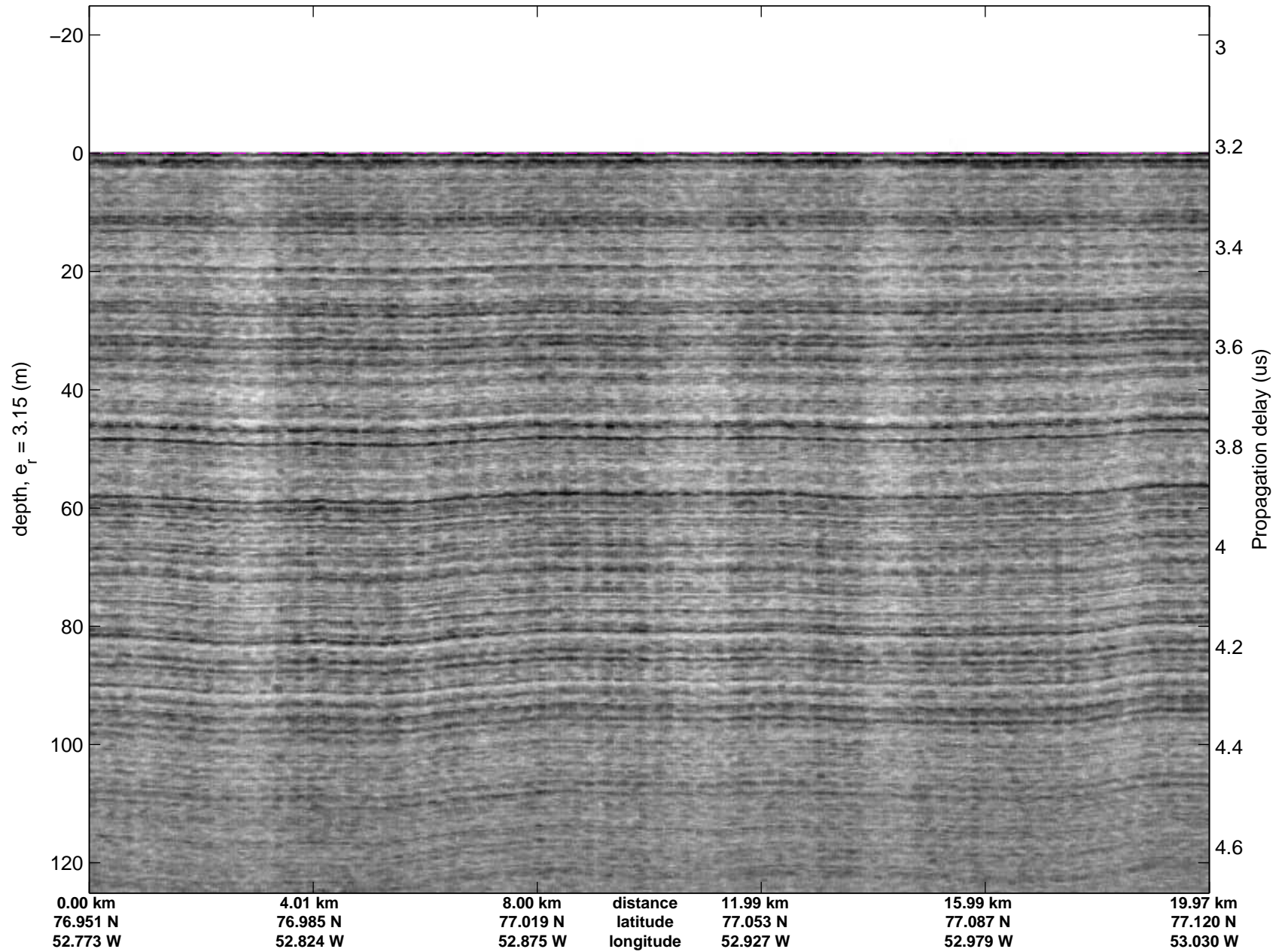


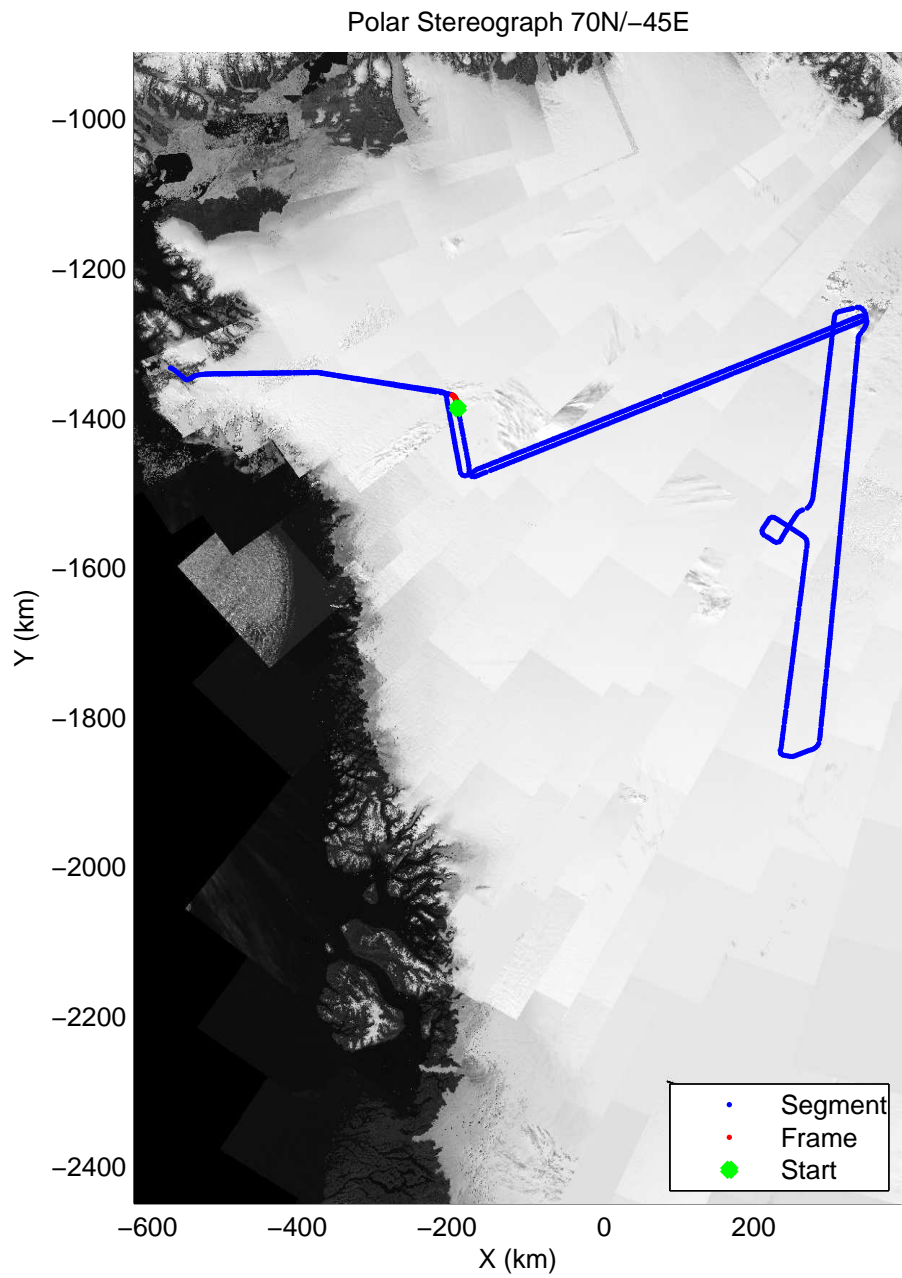

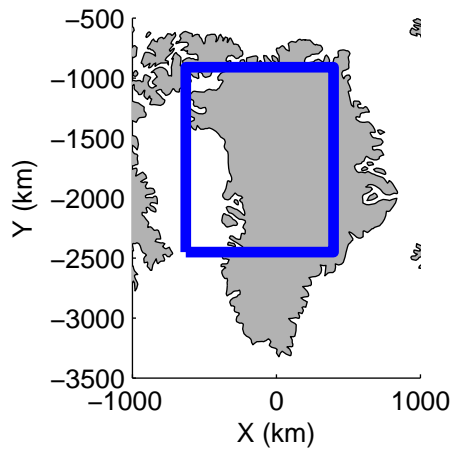


accum2 2014_Greenland_P3: "Northeast Grid 06" 20140515_02_157: 17:43:26.9 to 17:45:45.5 GPS




accum2 2014_Greenland_P3: "Northeast Grid 06" 20140515_02_157: 17:43:26.9 to 17:45:45.5 GPS




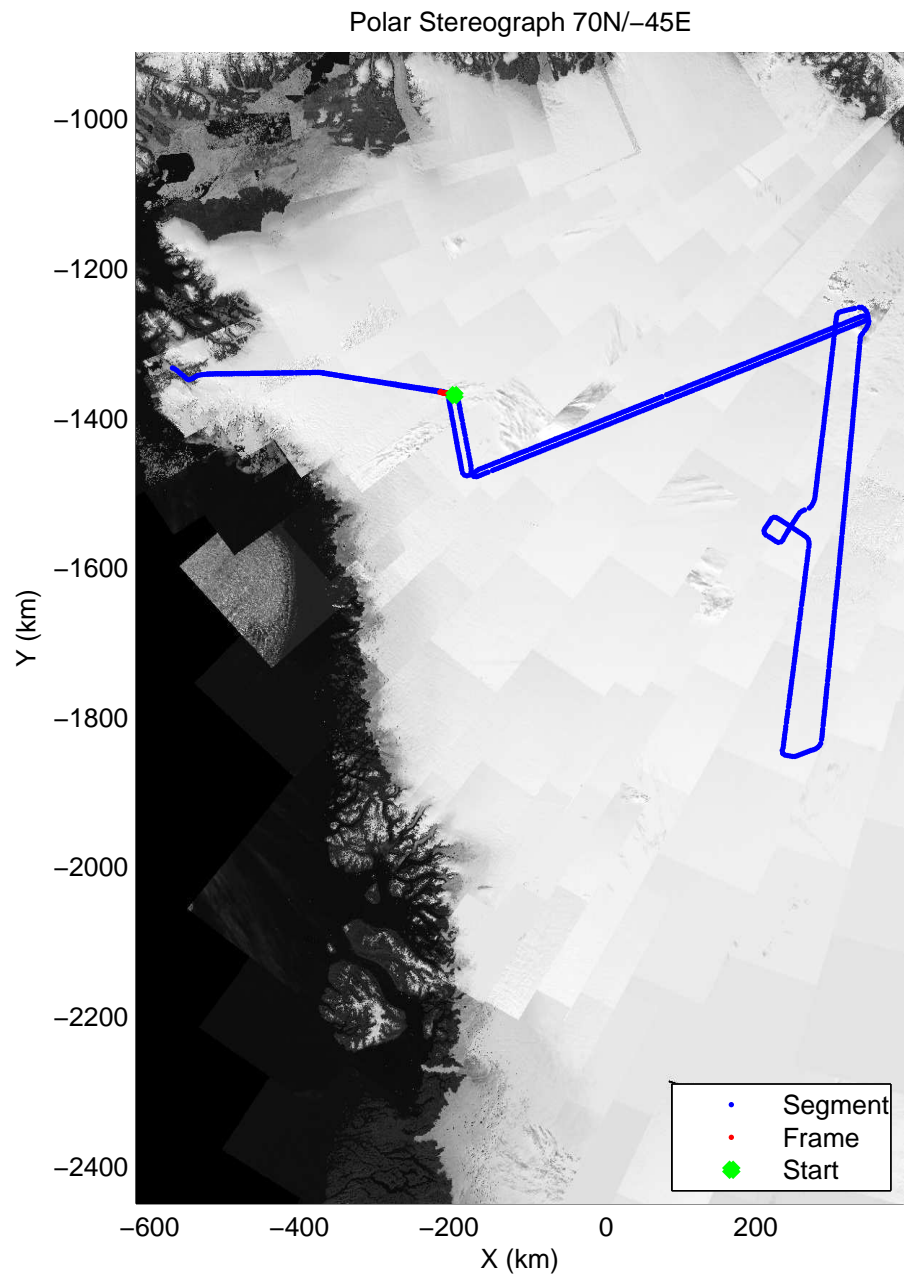
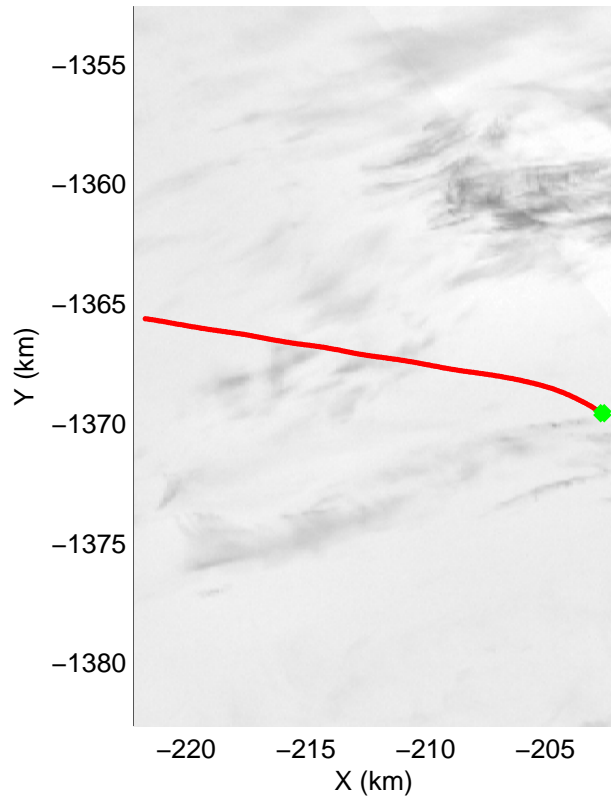


accum2 2014_Greenland_P3: "Northeast Grid 06" 20140515_02_158: 17:45:45.7 to 17:48:05.2 GPS




accum2 2014_Greenland_P3: "Northeast Grid 06" 20140515_02_158: 17:45:45.7 to 17:48:05.2 GPS




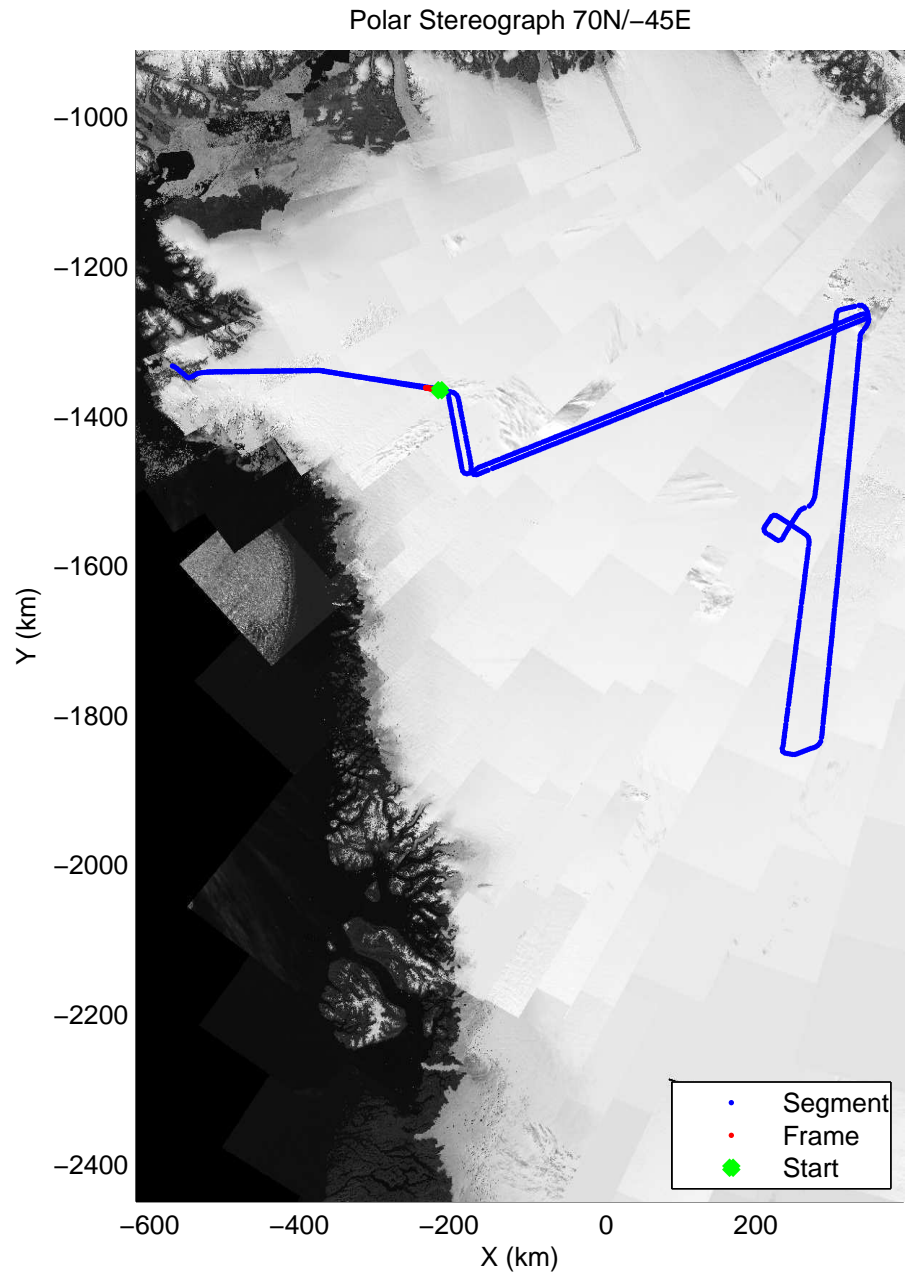
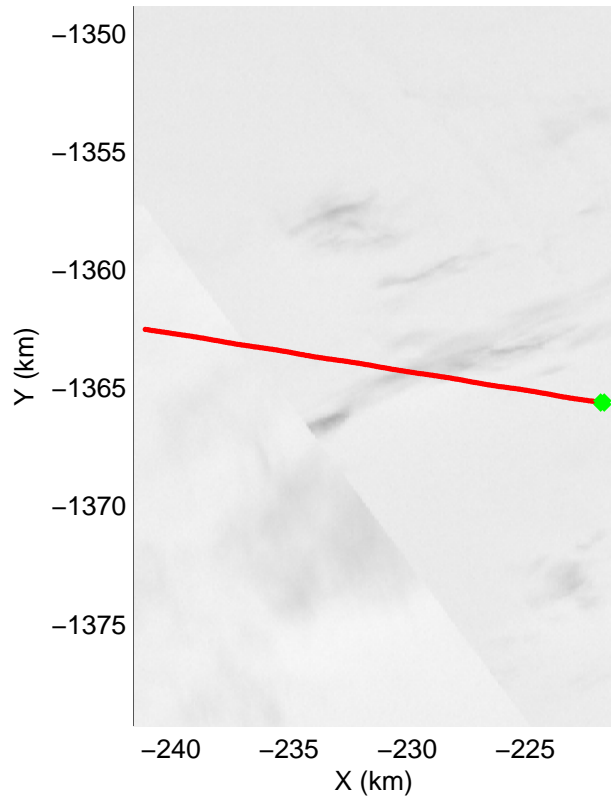
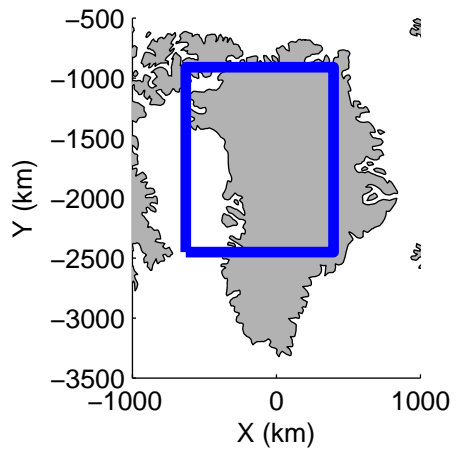


accum2 2014_Greenland_P3: "Northeast Grid 06" 20140515_02_159: 17:48:05.4 to 17:50:31.2 GPS

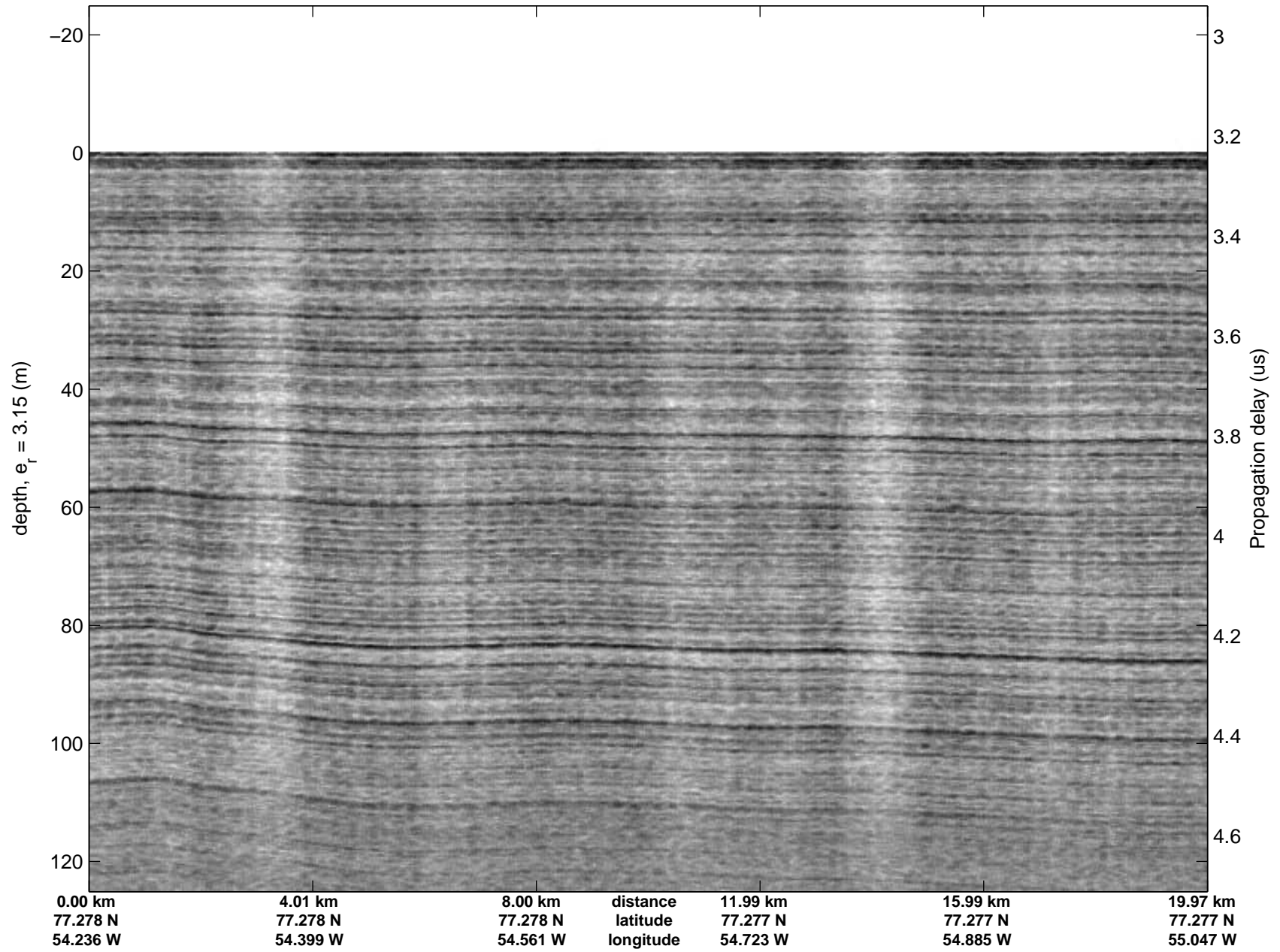


accum2 2014_Greenland_P3: "Northeast Grid 06" 20140515_02_159: 17:48:05.4 to 17:50:31.2 GPS

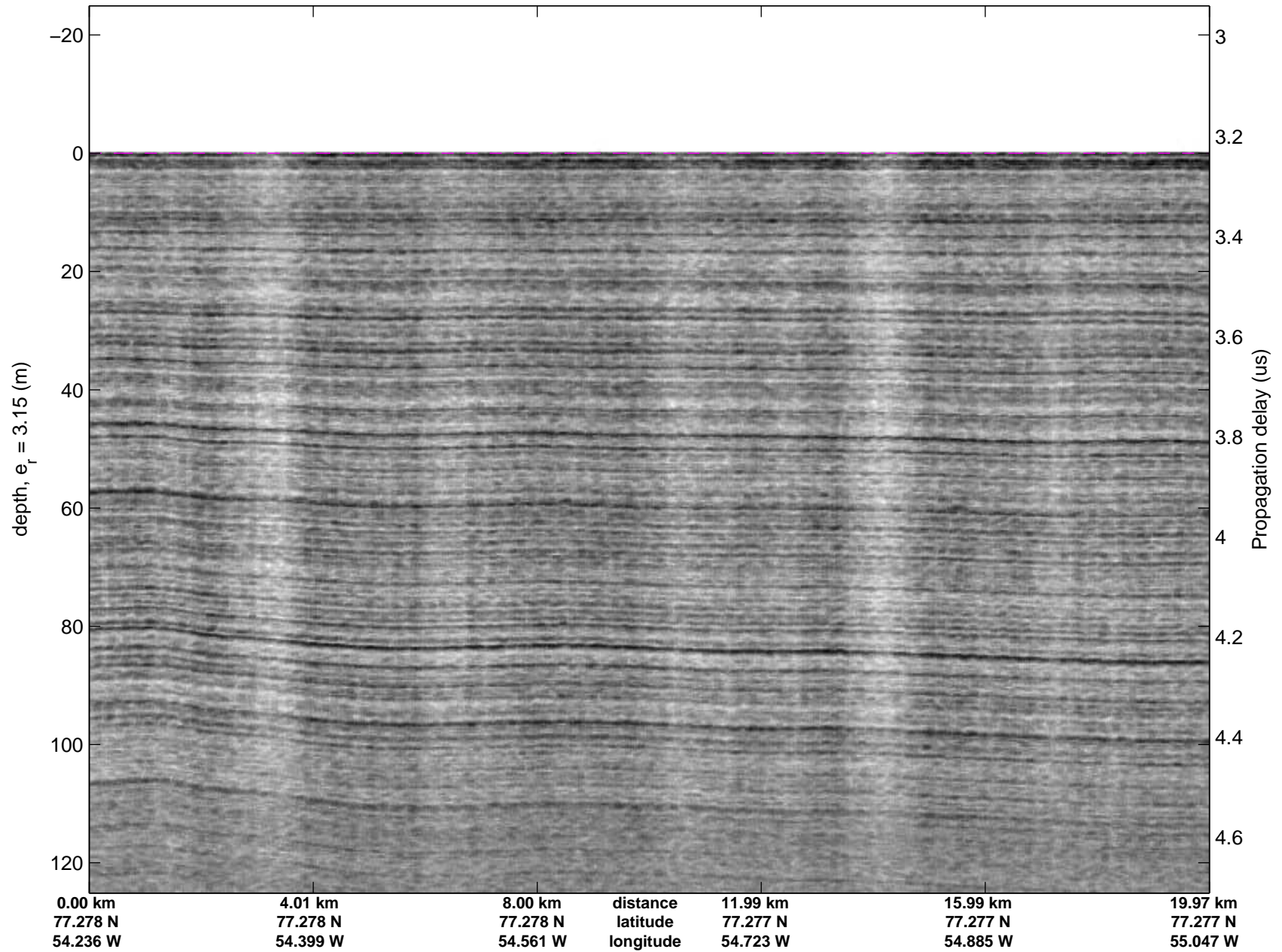


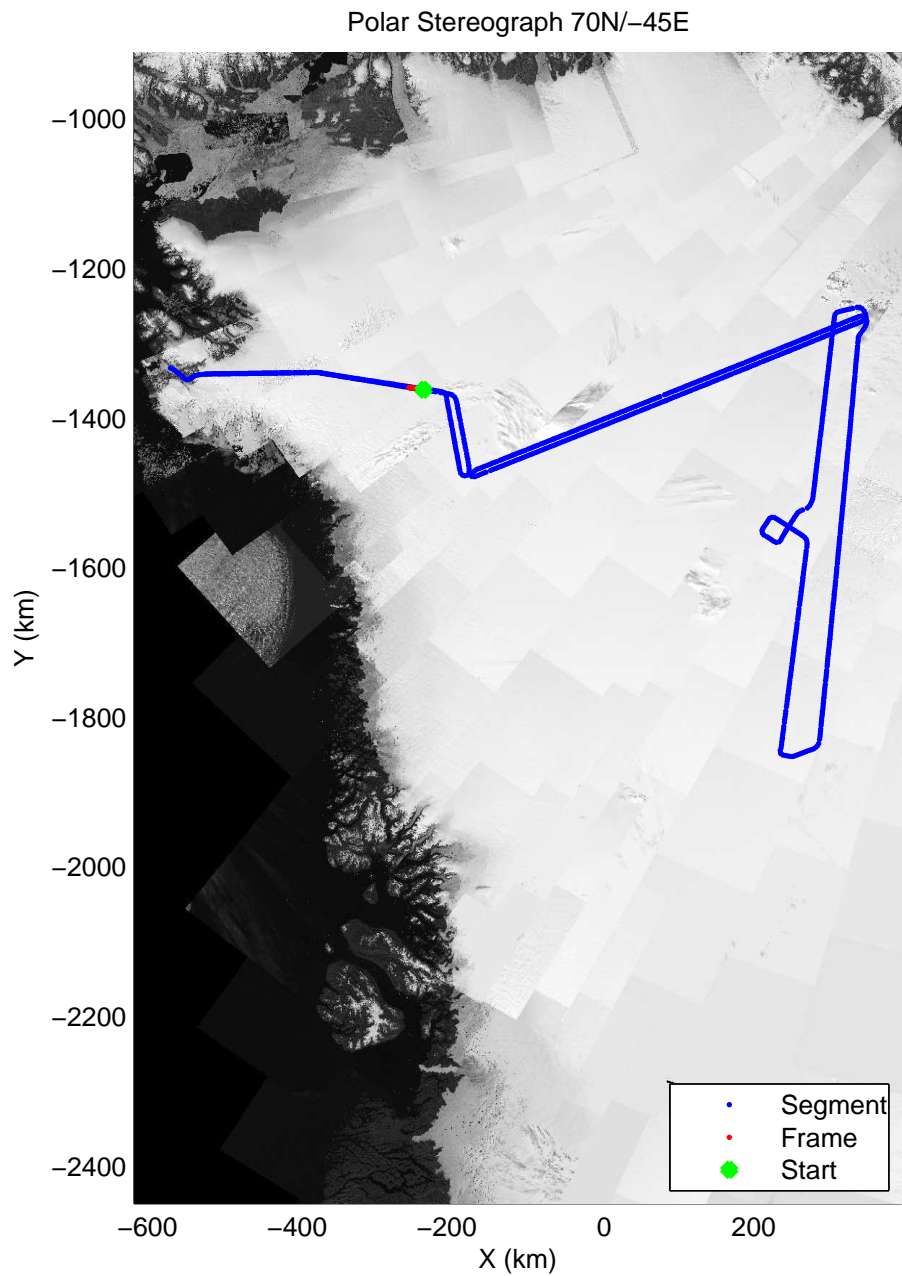
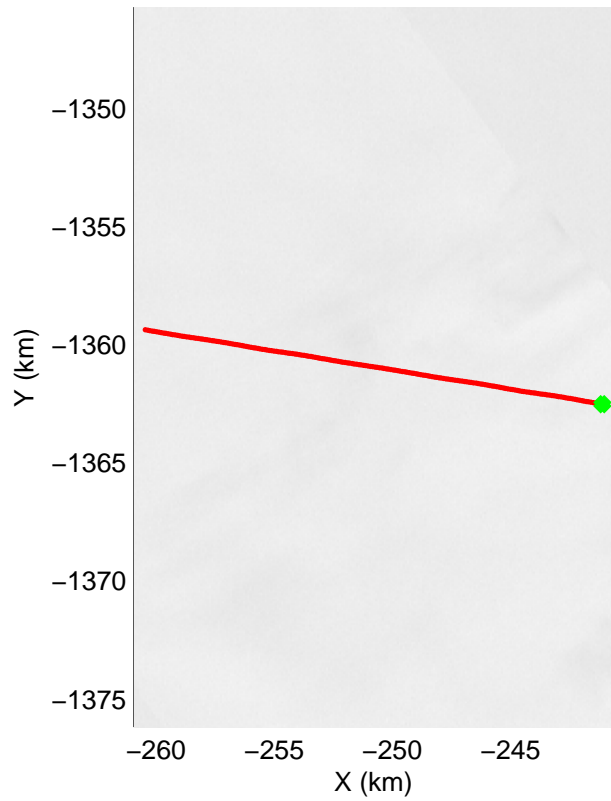
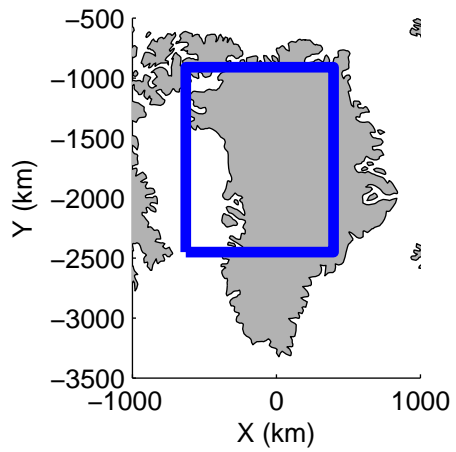


accum2 2014_Greenland_P3: "Northeast Grid 06" 20140515_02_160: 17:50:31.4 to 17:52:54.8 GPS

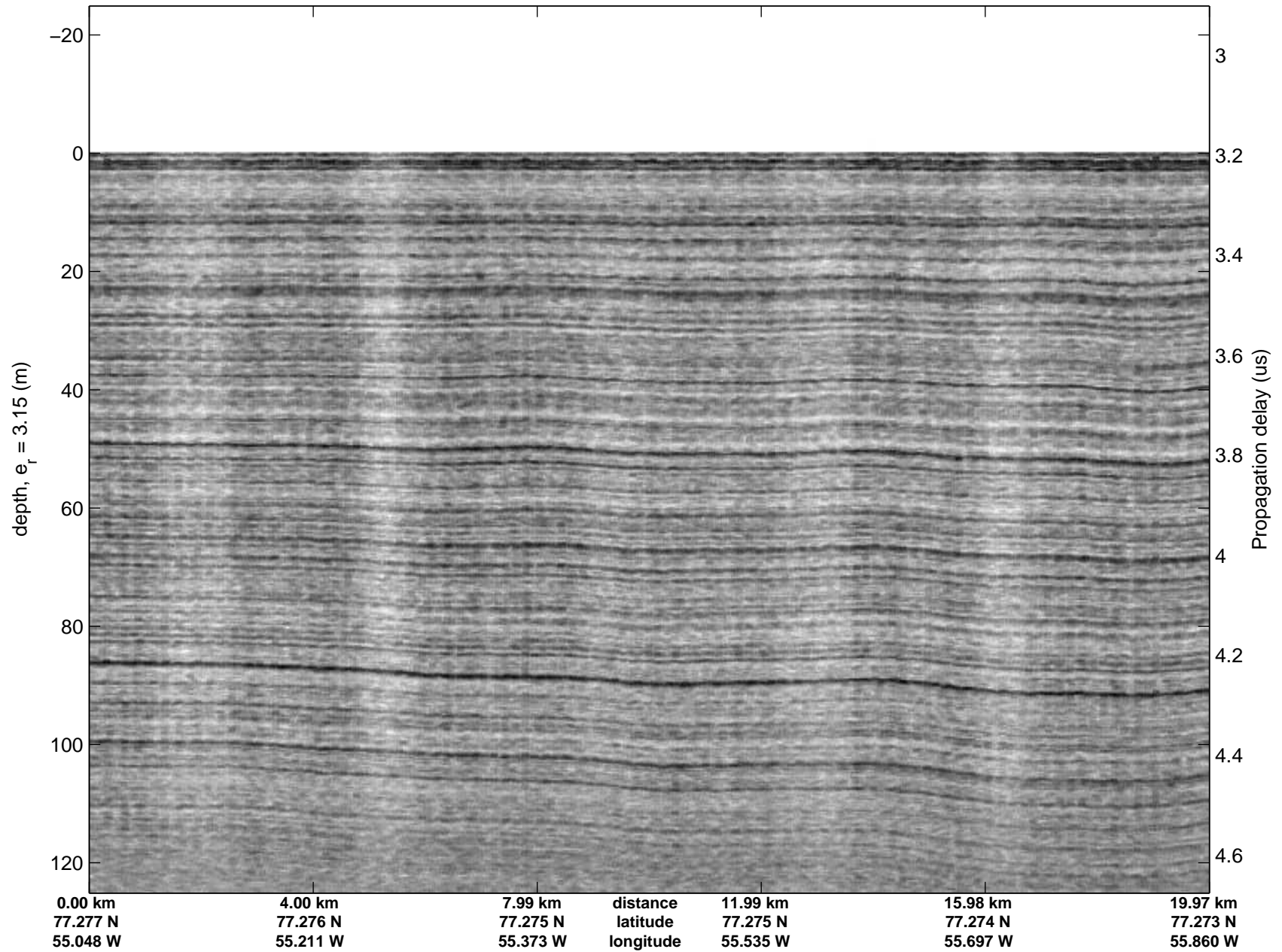


accum2 2014_Greenland_P3: "Northeast Grid 06" 20140515_02_160: 17:50:31.4 to 17:52:54.8 GPS

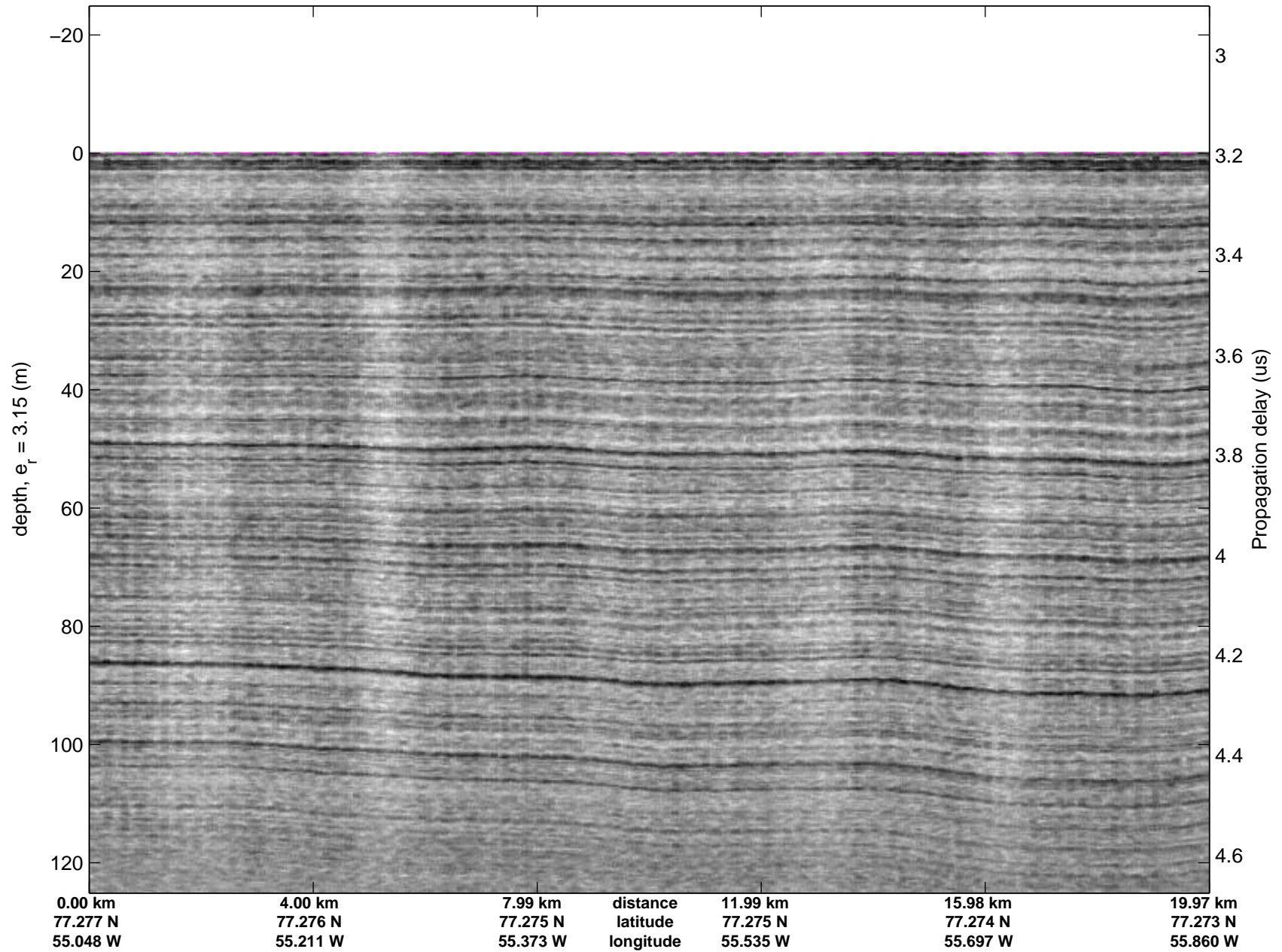


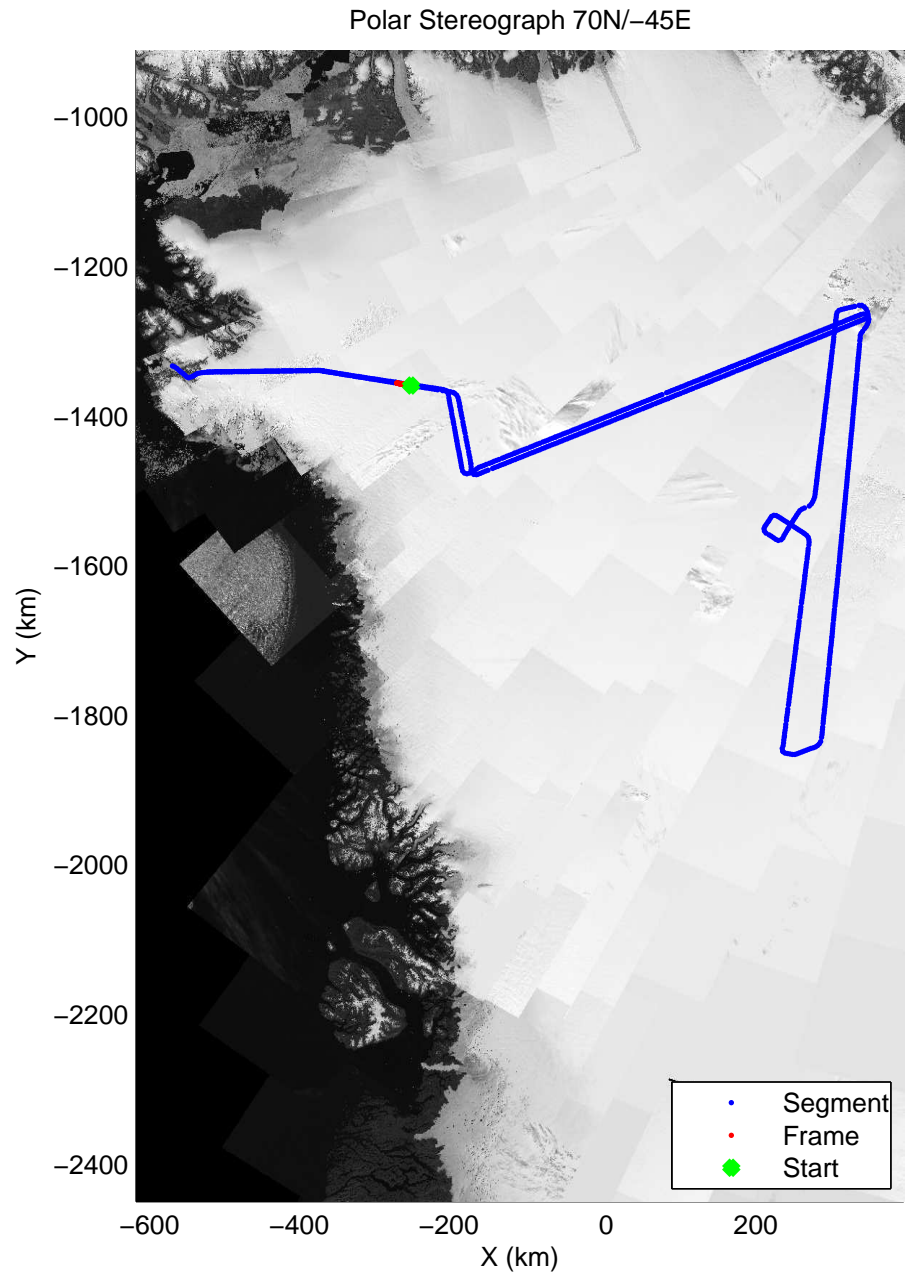
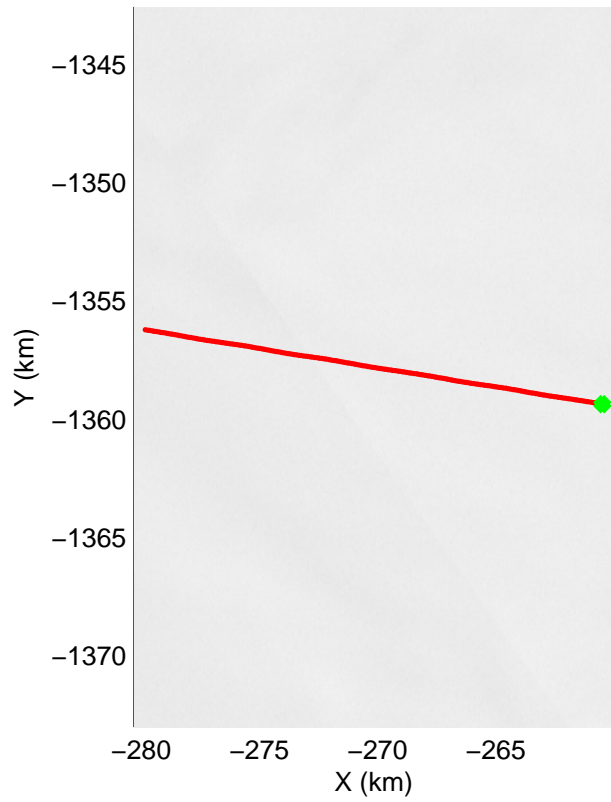
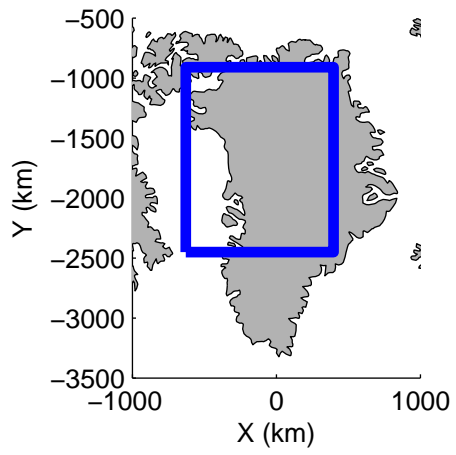


accum2 2014_Greenland_P3: "Northeast Grid 06" 20140515_02_161: 17:52:55.0 to 17:55:17.9 GPS

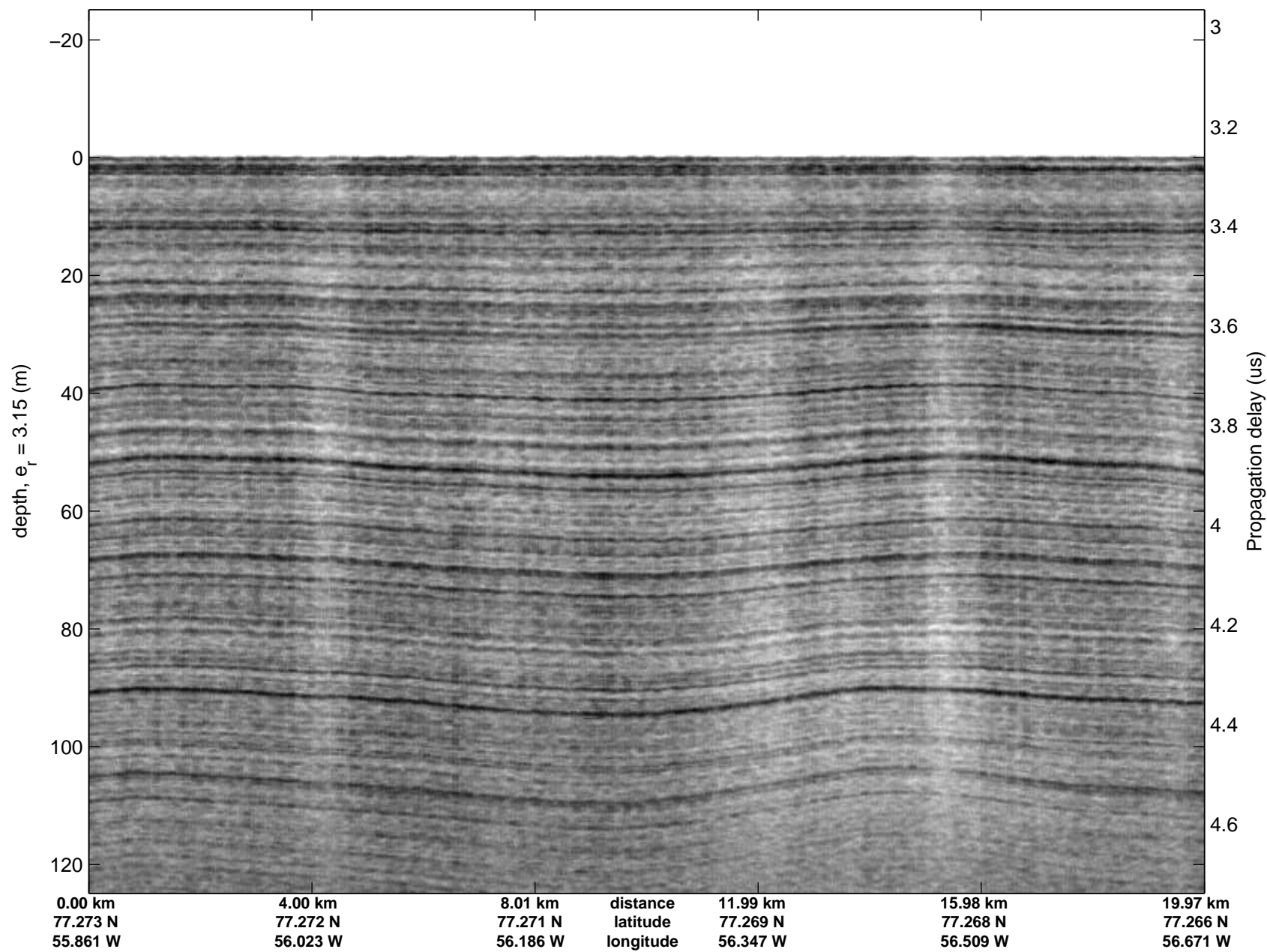


accum2 2014_Greenland_P3: "Northeast Grid 06" 20140515_02_161: 17:52:55.0 to 17:55:17.9 GPS

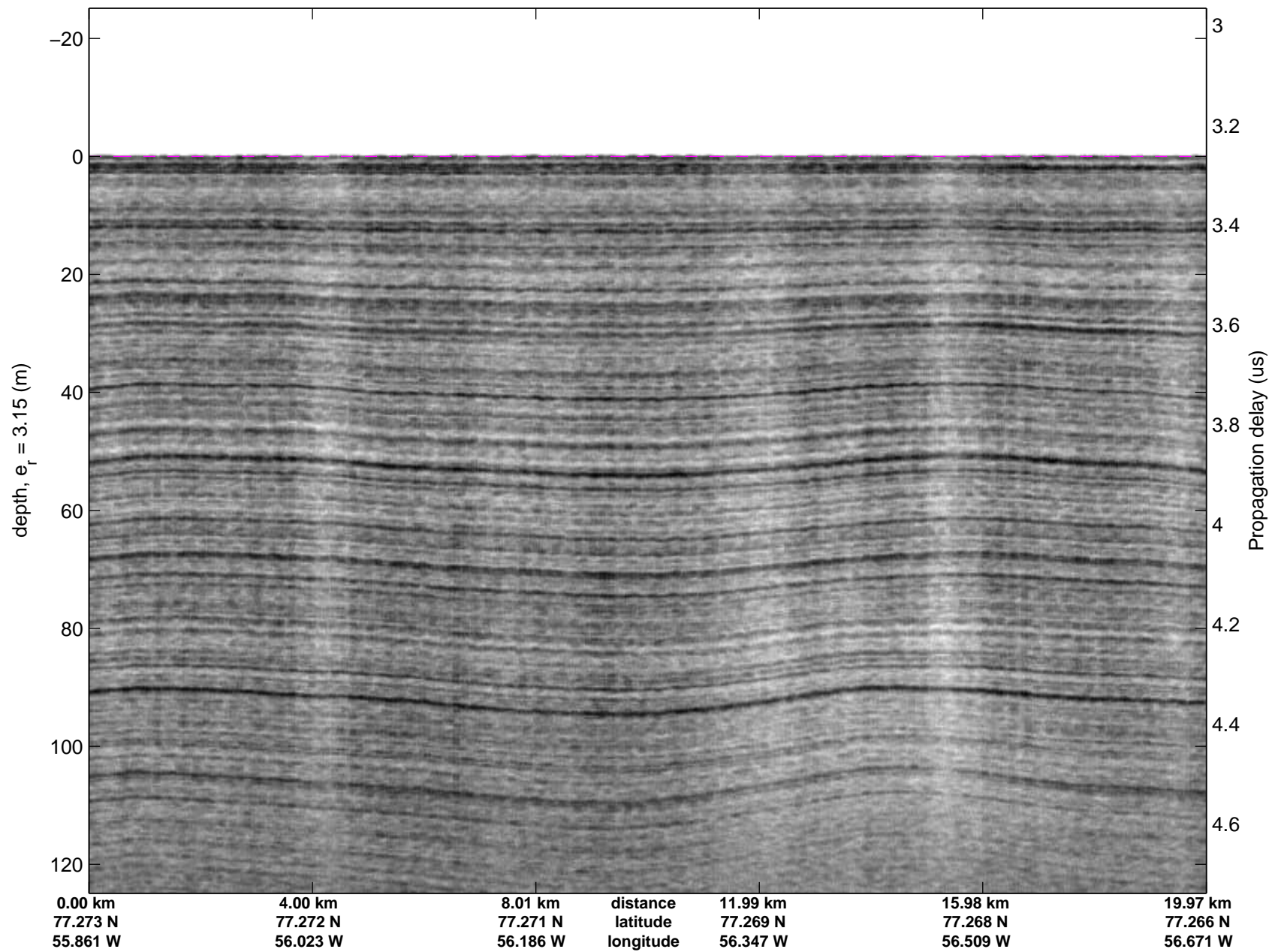


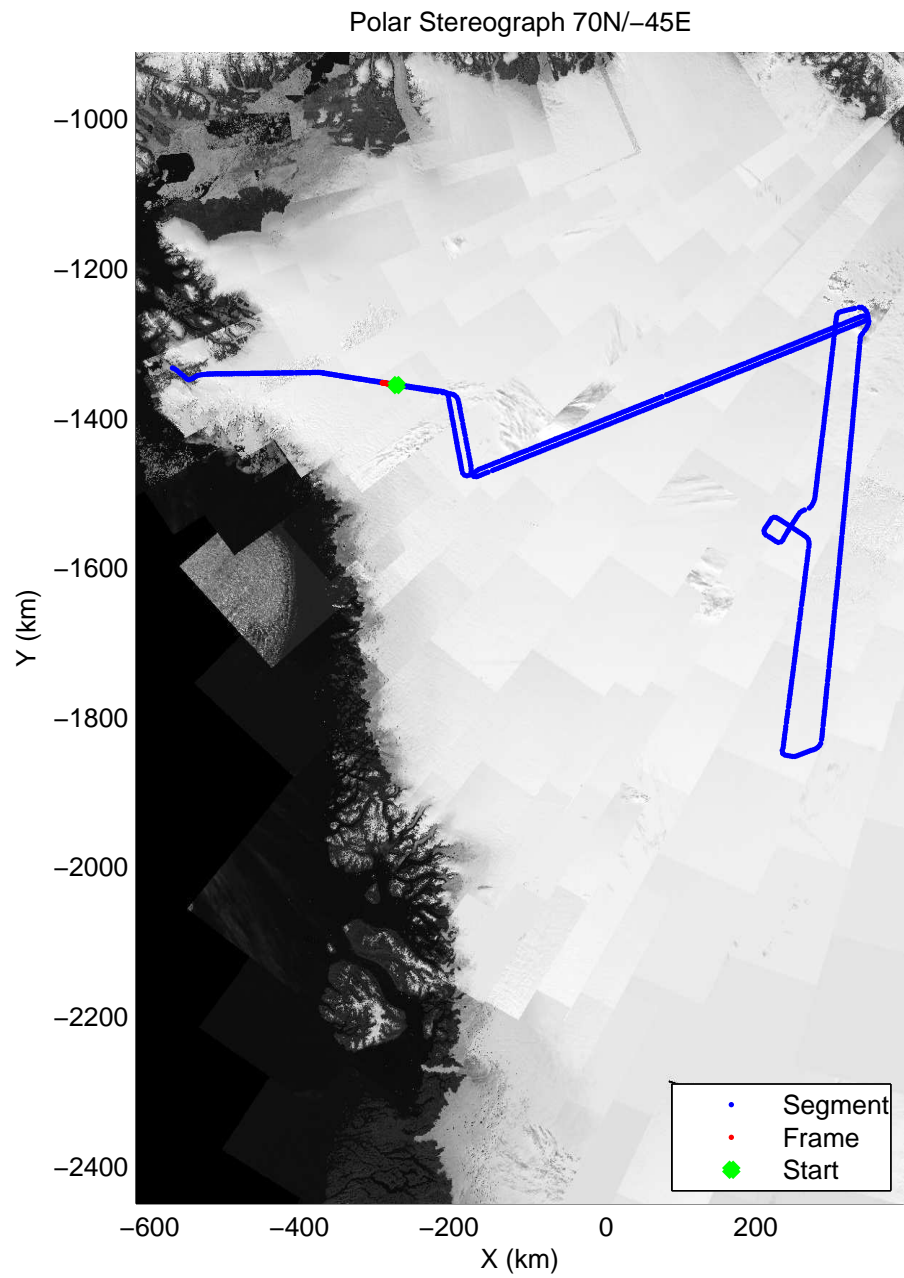
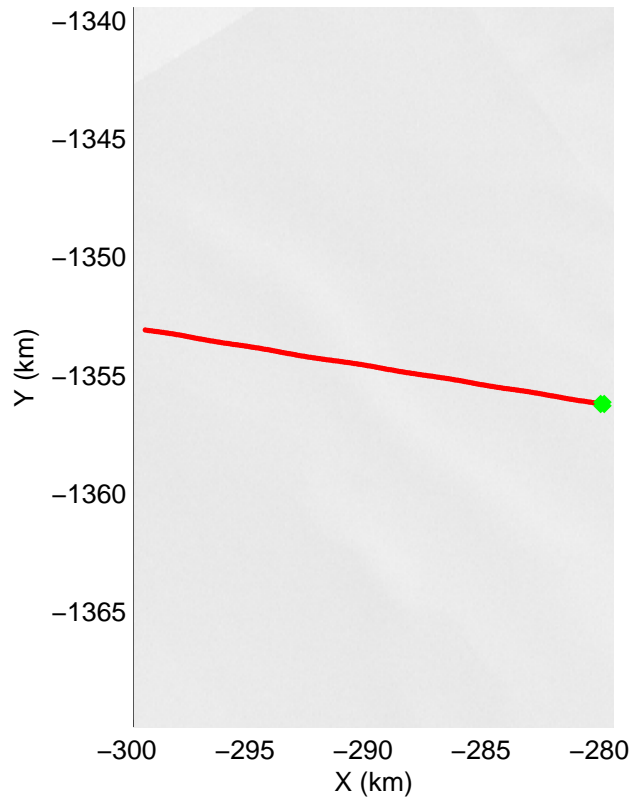


accum2 2014_Greenland_P3: "Northeast Grid 06" 20140515_02_162: 17:55:18.1 to 17:57:41.3 GPS

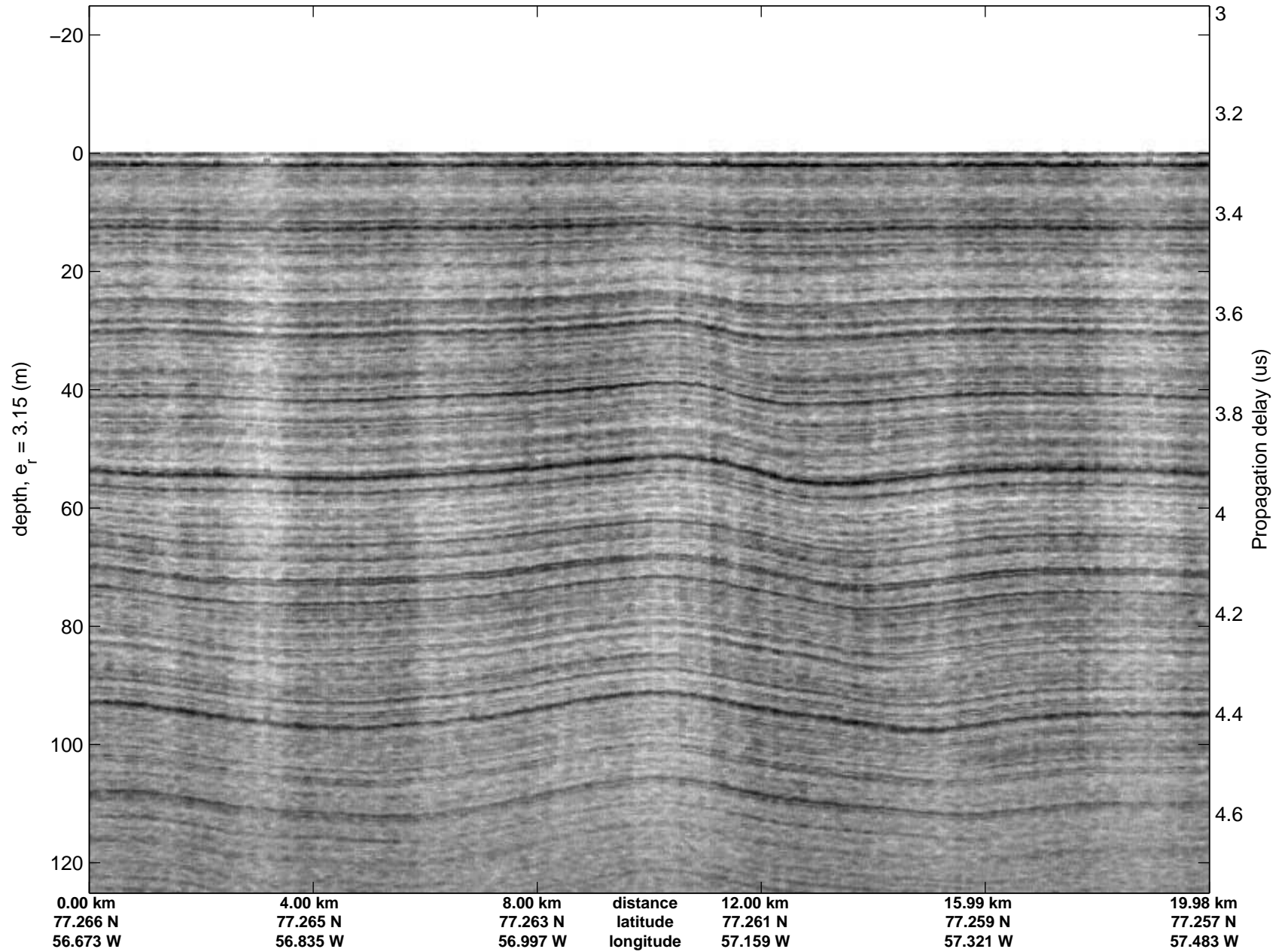


accum2 2014_Greenland_P3: "Northeast Grid 06" 20140515_02_162: 17:55:18.1 to 17:57:41.3 GPS

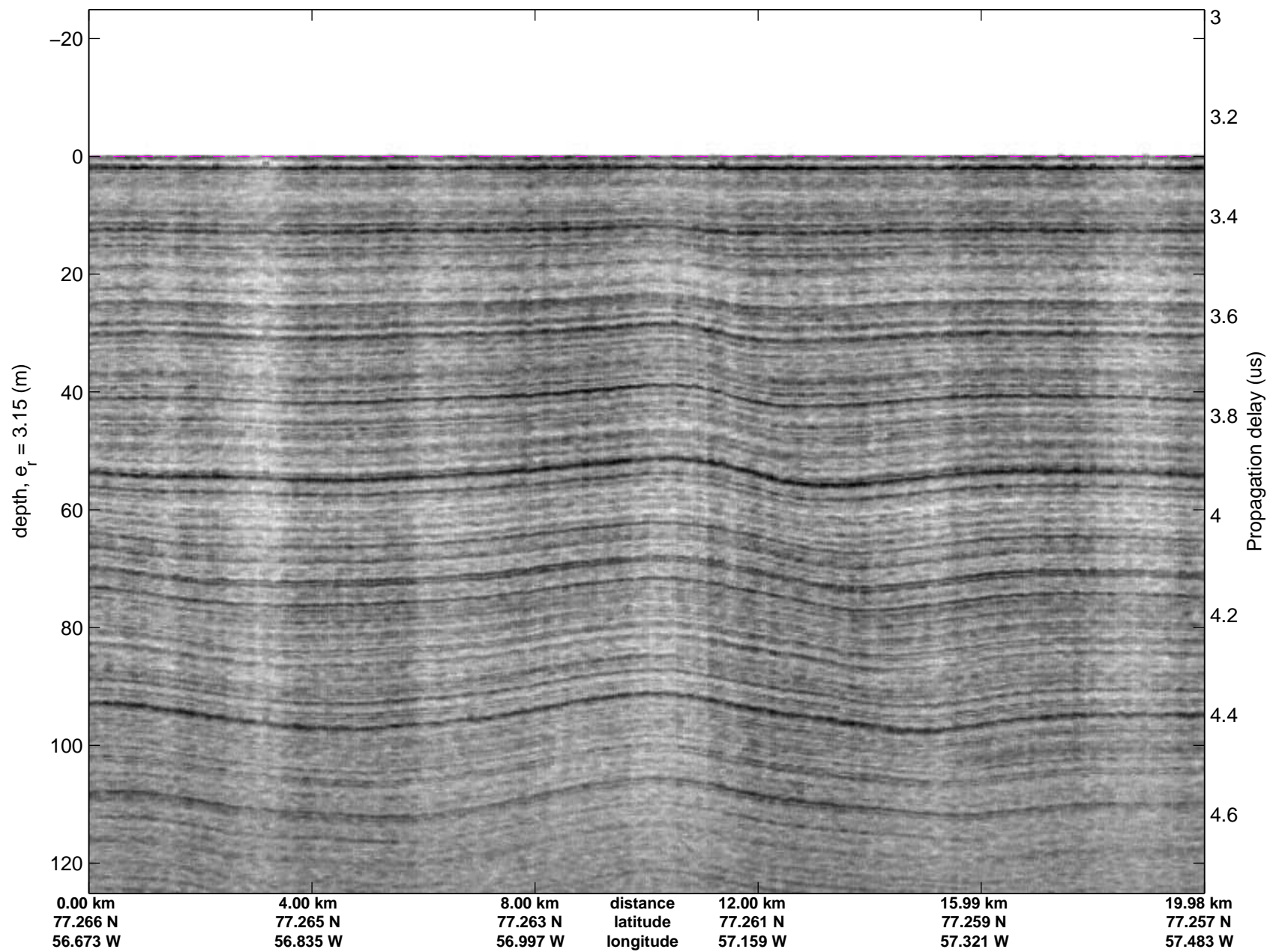


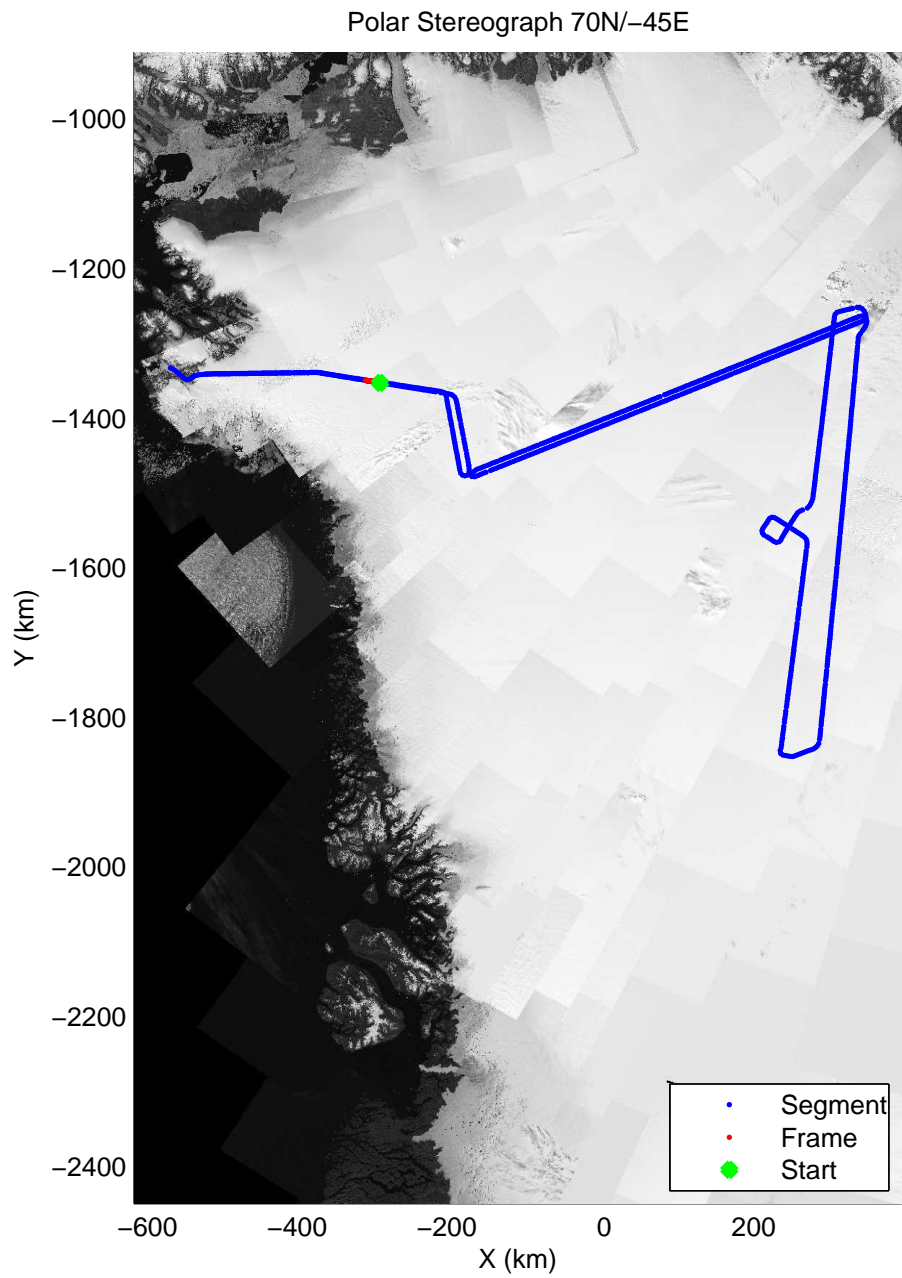
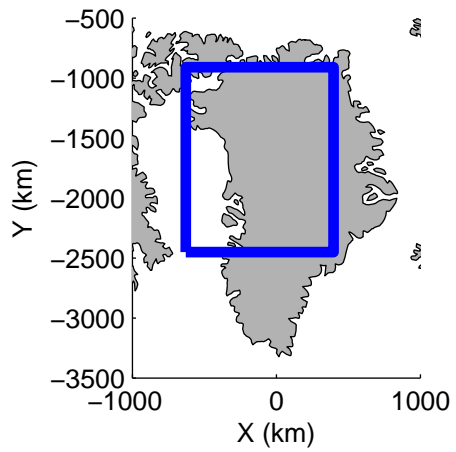


accum2 2014_Greenland_P3: "Northeast Grid 06" 20140515_02_163: 17:57:41.5 to 18:00:07.7 GPS

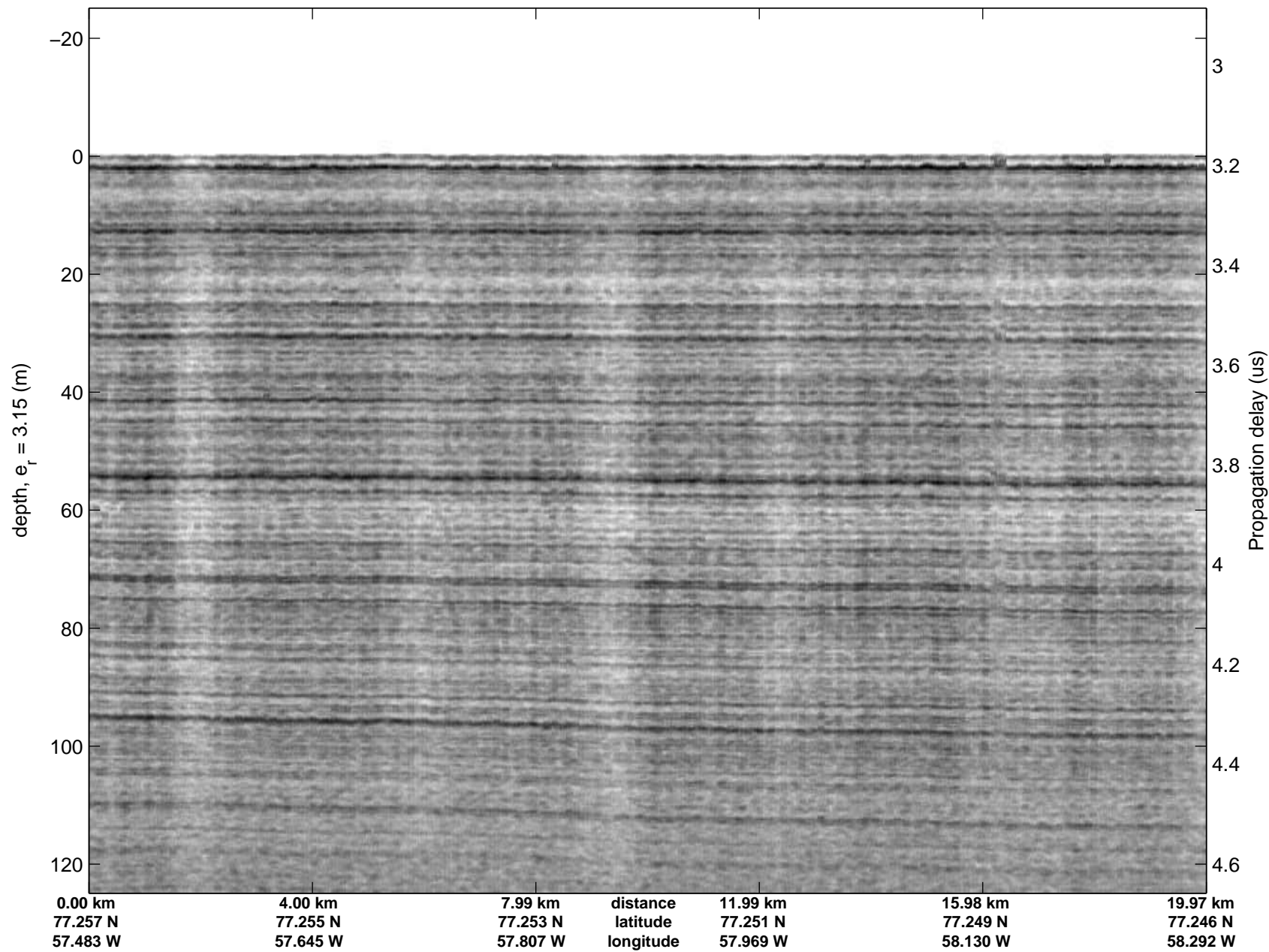


accum2 2014_Greenland_P3: "Northeast Grid 06" 20140515_02_163: 17:57:41.5 to 18:00:07.7 GPS

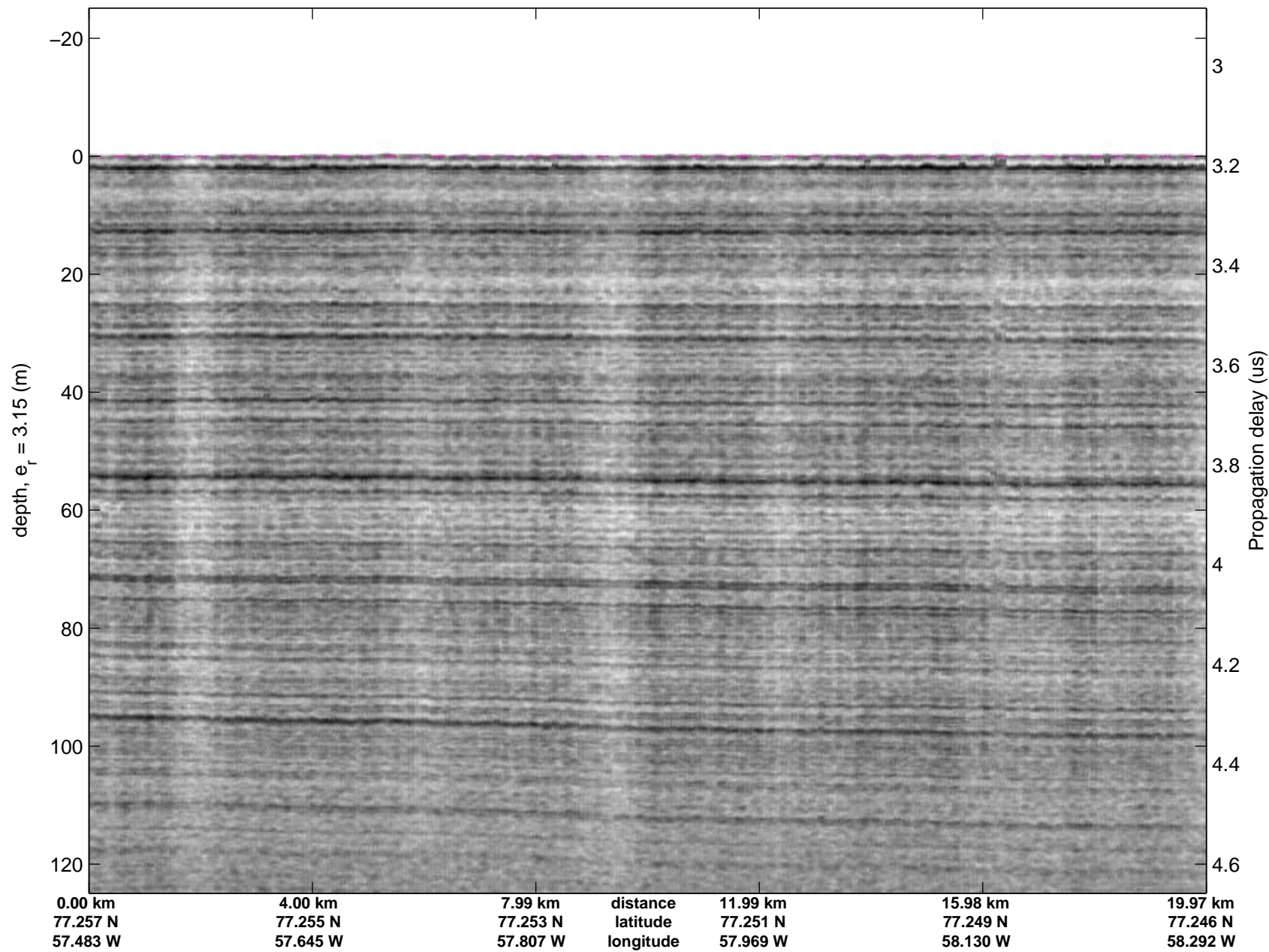


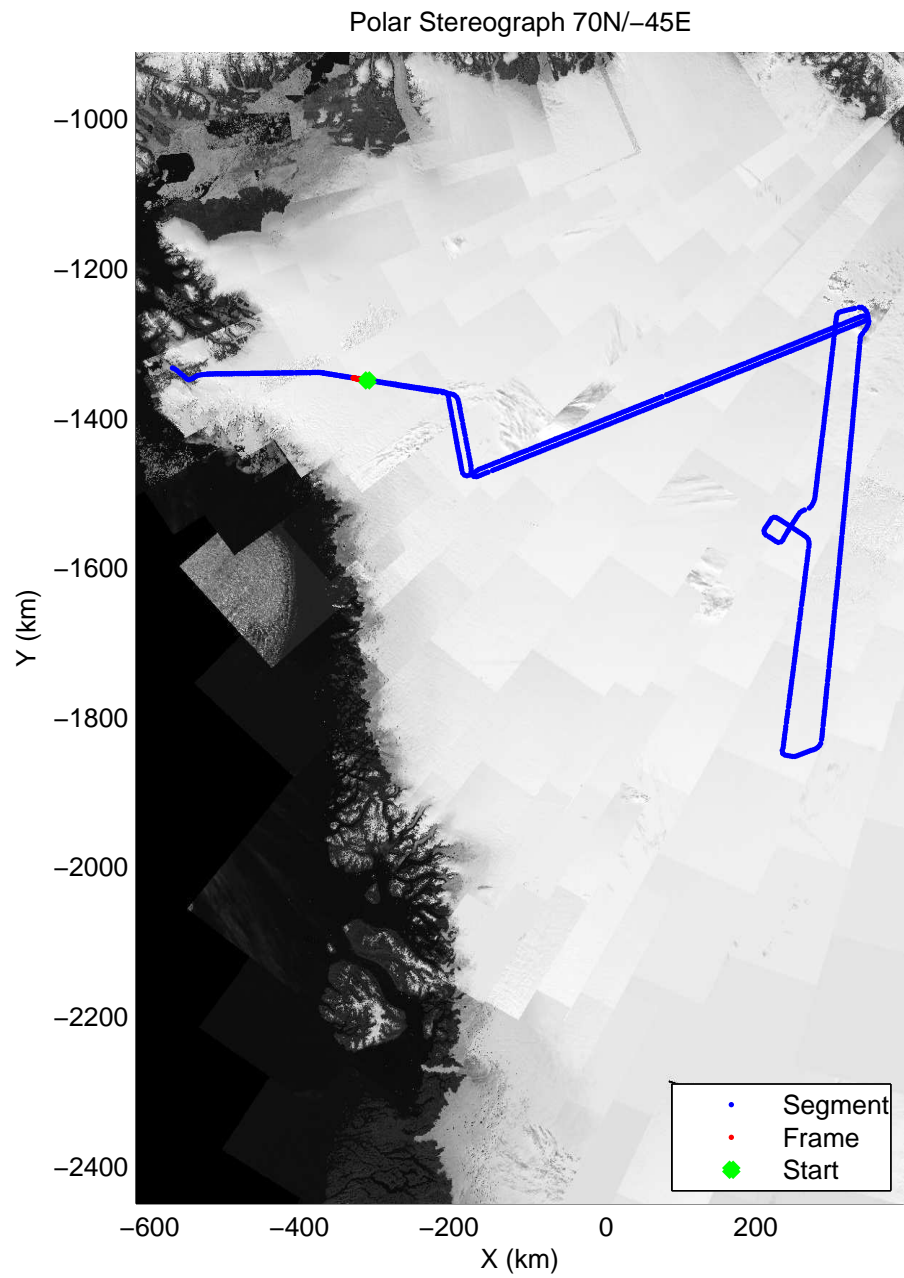


accum2 2014_Greenland_P3: "Northeast Grid 06" 20140515_02_164: 18:00:07.9 to 18:02:38.5 GPS

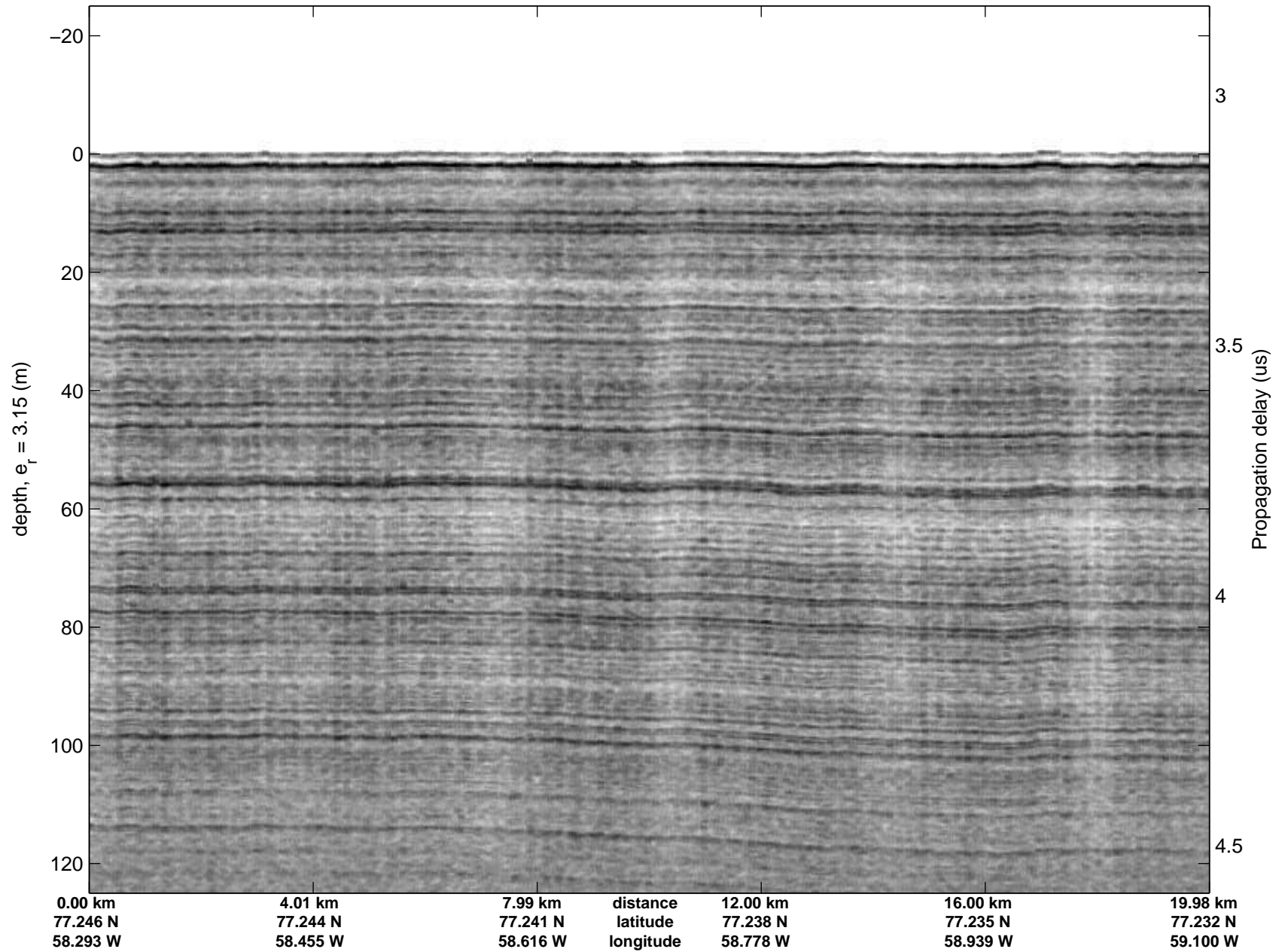


accum2 2014_Greenland_P3: "Northeast Grid 06" 20140515_02_164: 18:00:07.9 to 18:02:38.5 GPS

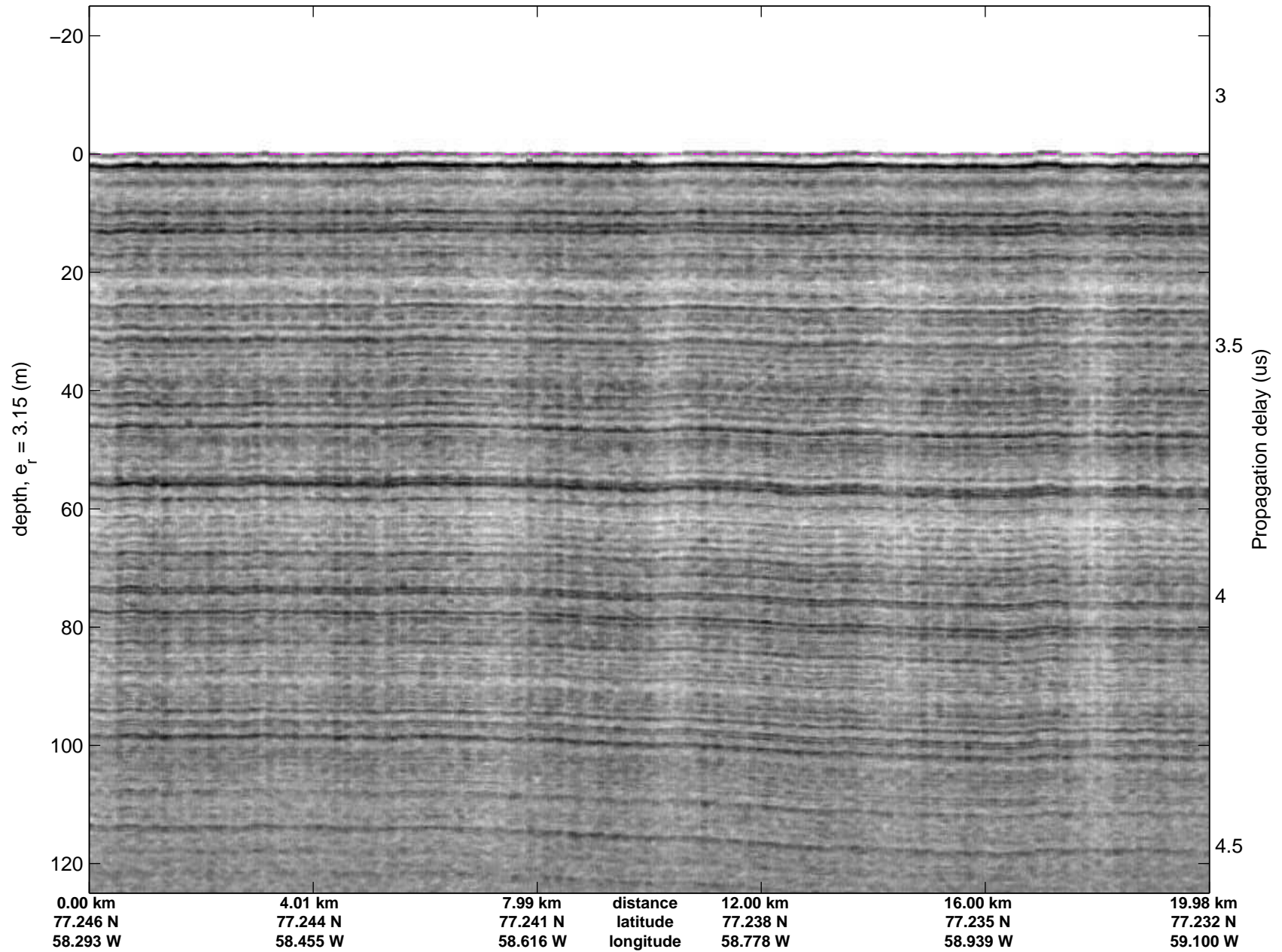


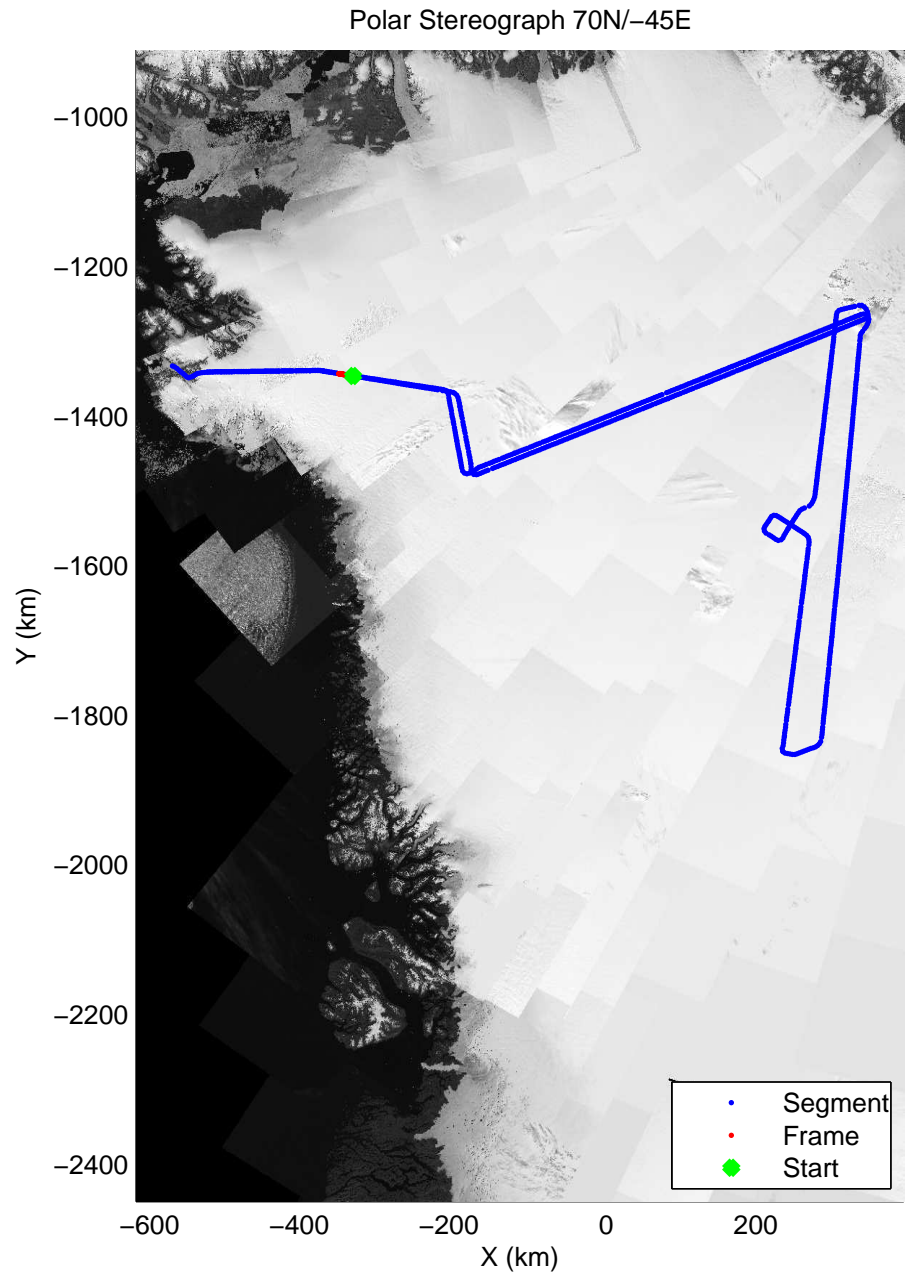
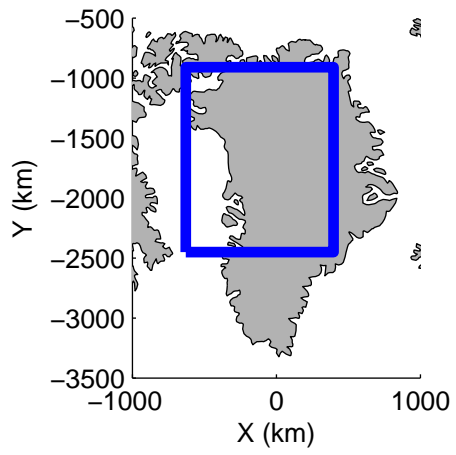


accum2 2014_Greenland_P3: "Northeast Grid 06" 20140515_02_165: 18:02:38.8 to 18:05:09.6 GPS

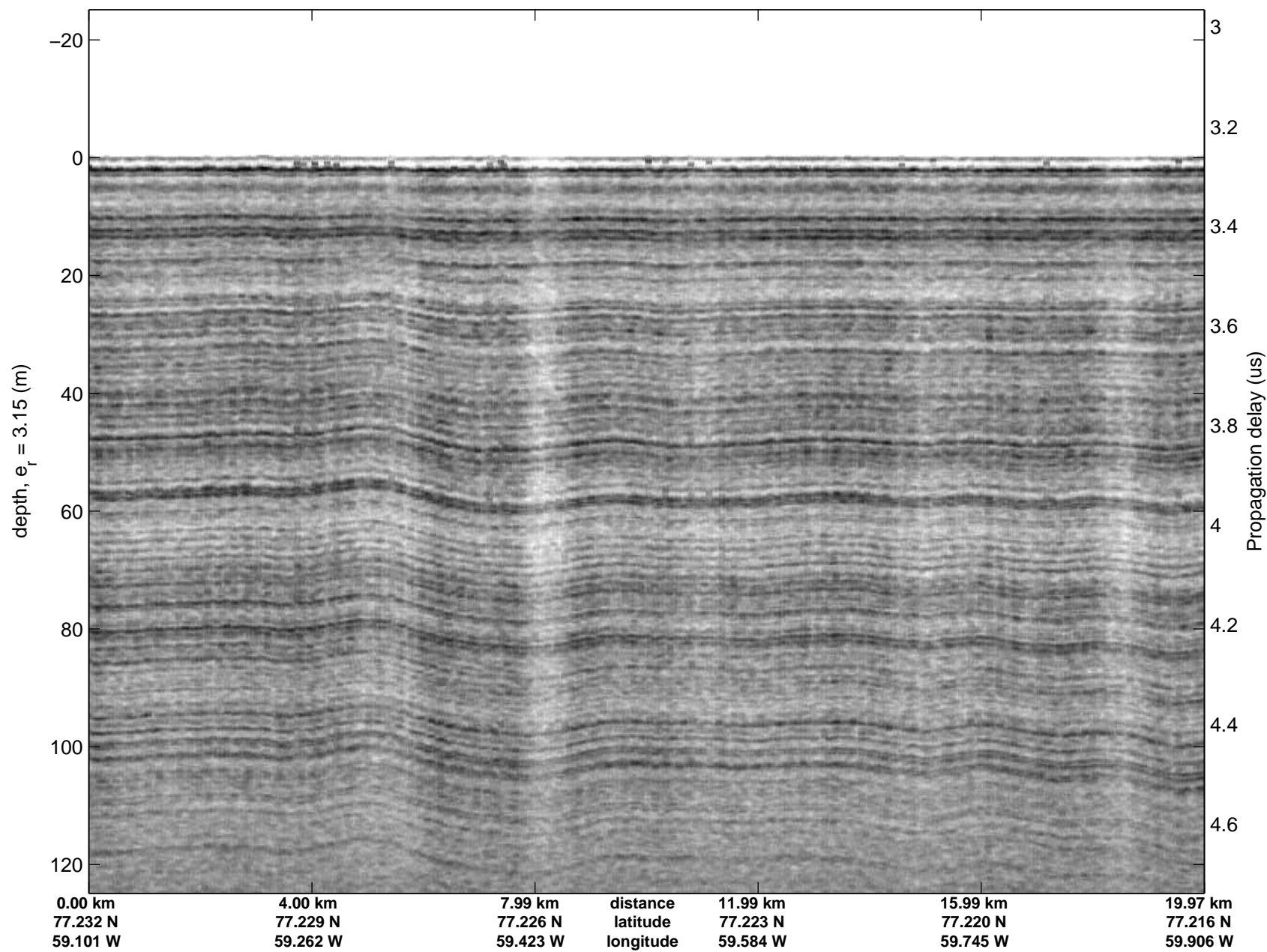


accum2 2014_Greenland_P3: "Northeast Grid 06" 20140515_02_165: 18:02:38.8 to 18:05:09.6 GPS

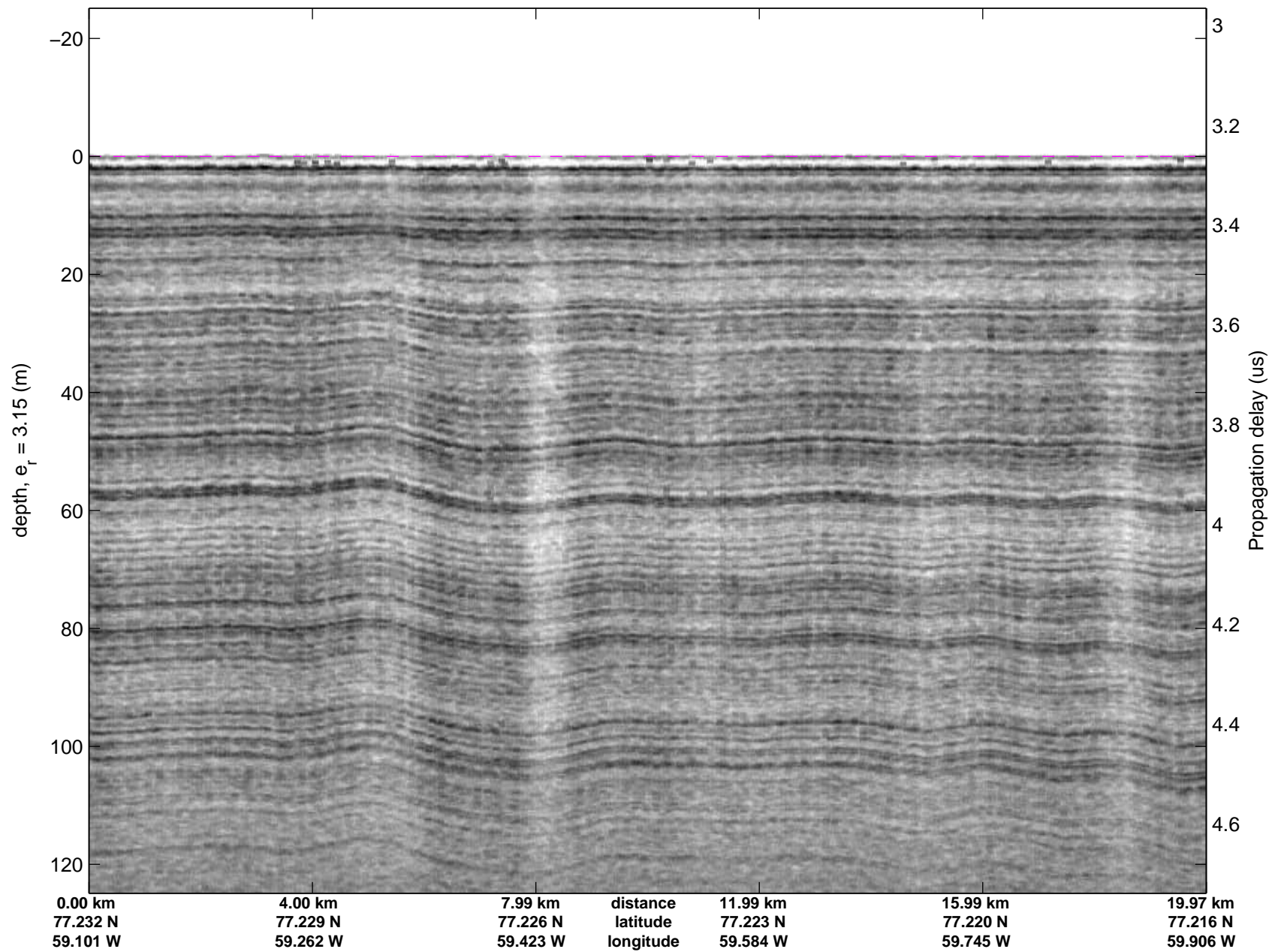


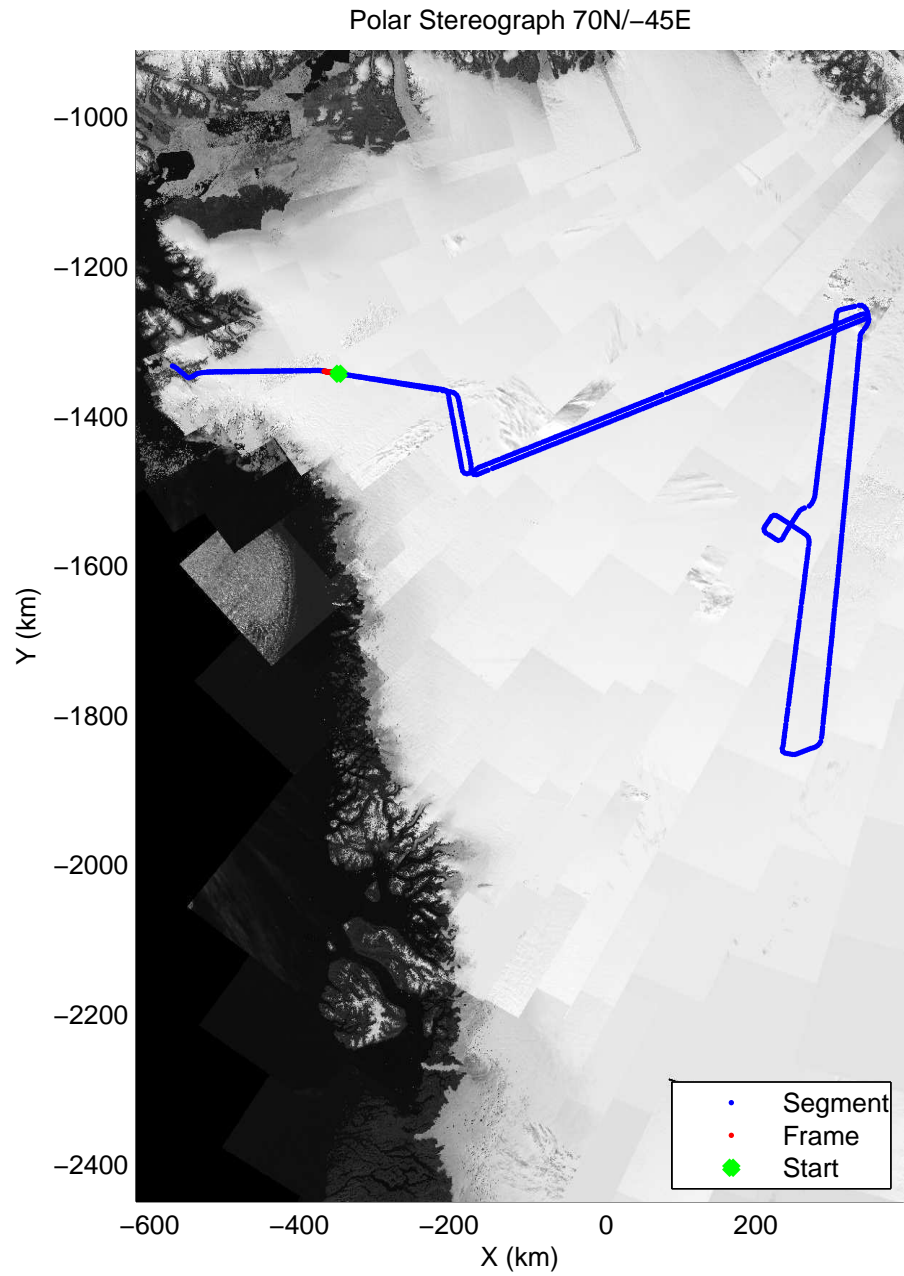
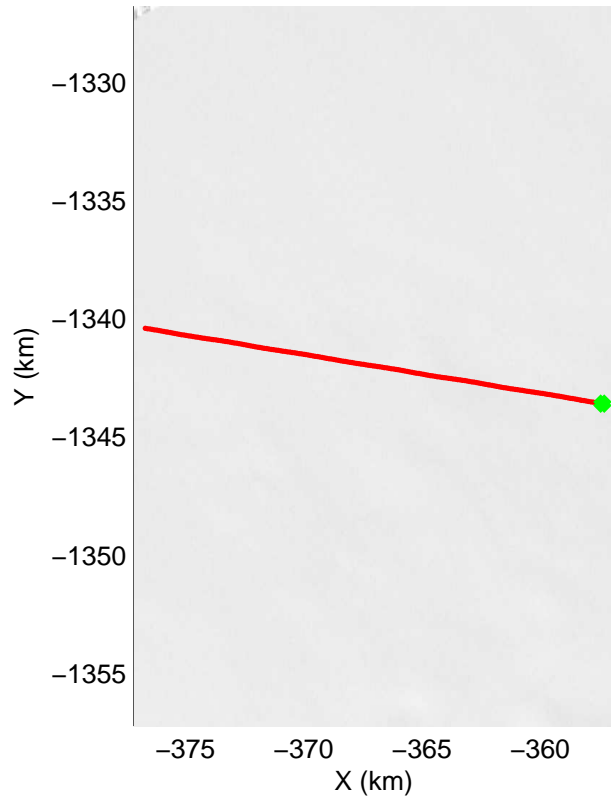
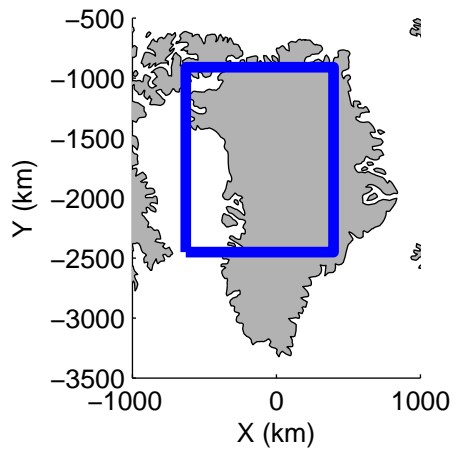


accum2 2014_Greenland_P3: "Northeast Grid 06" 20140515_02_166: 18:05:09.7 to 18:07:40.8 GPS

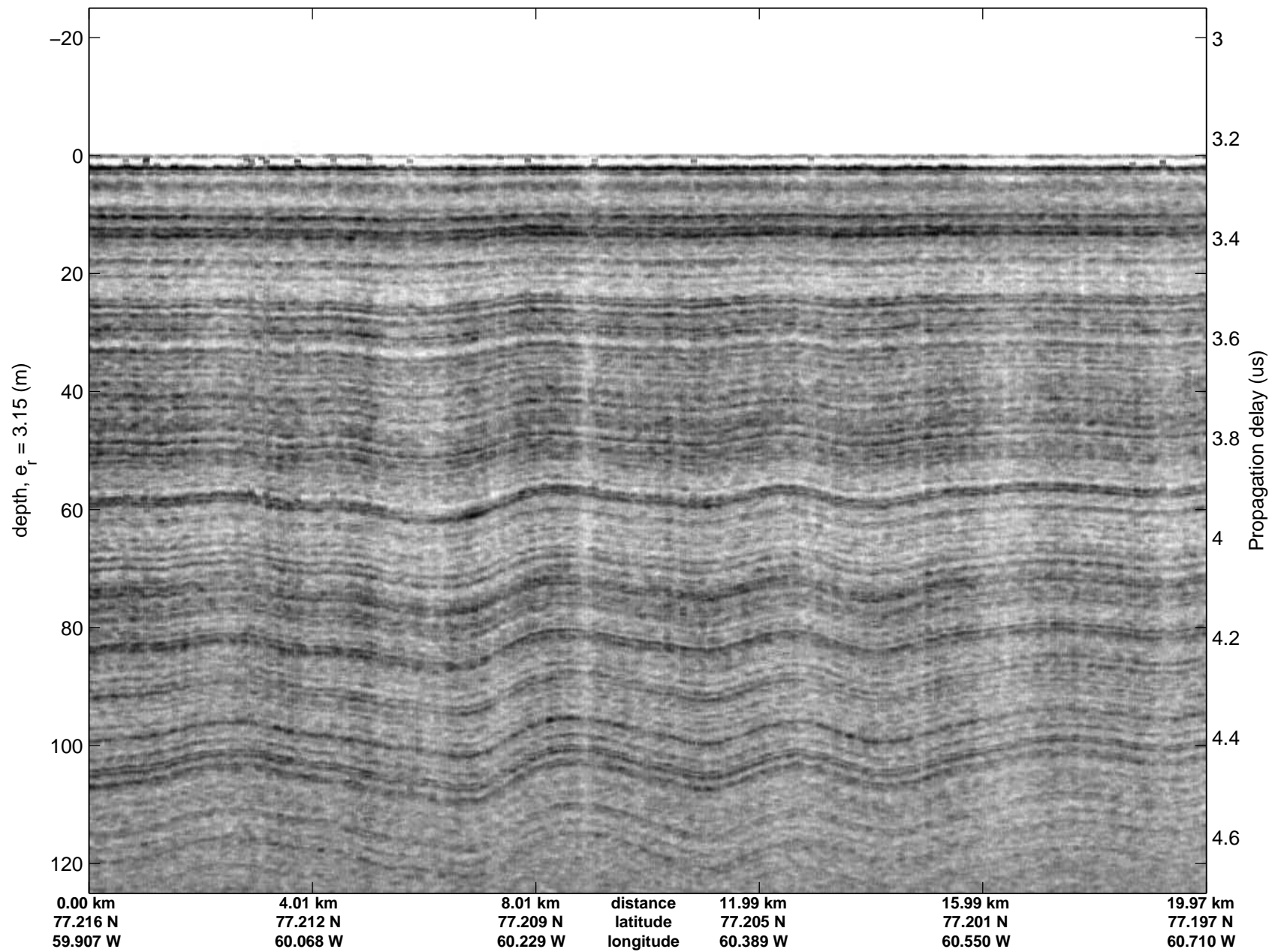


accum2 2014_Greenland_P3: "Northeast Grid 06" 20140515_02_166: 18:05:09.7 to 18:07:40.8 GPS

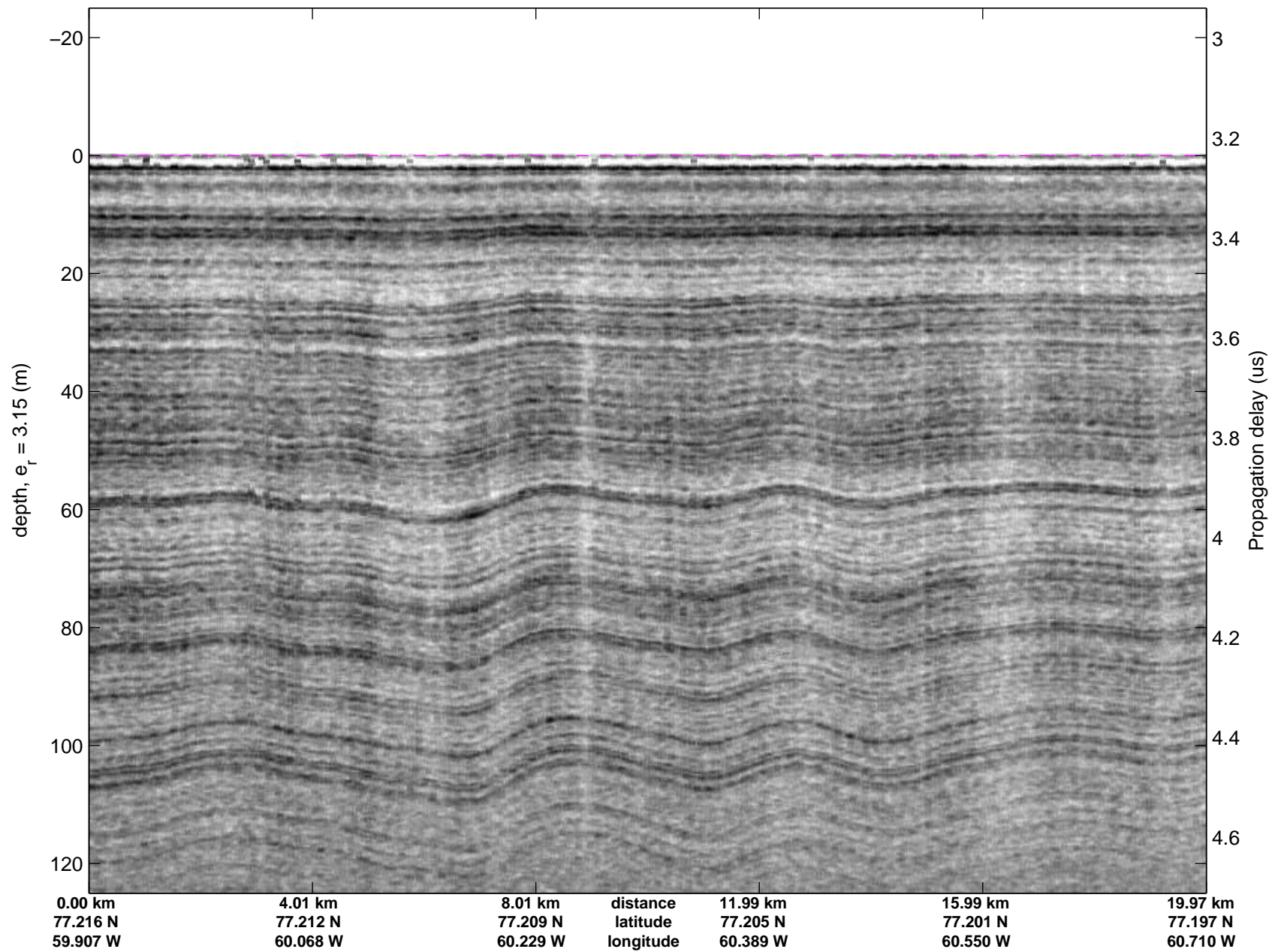


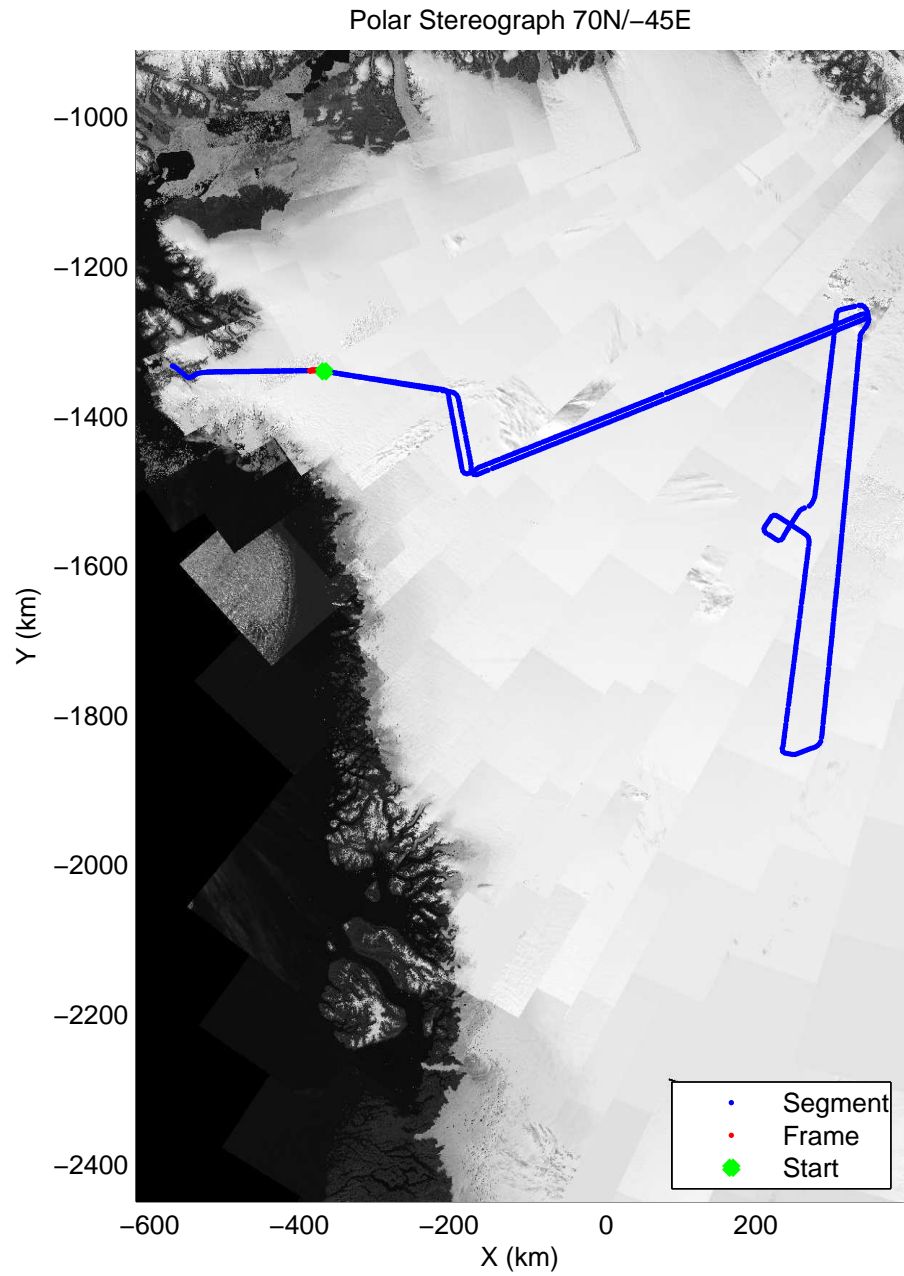
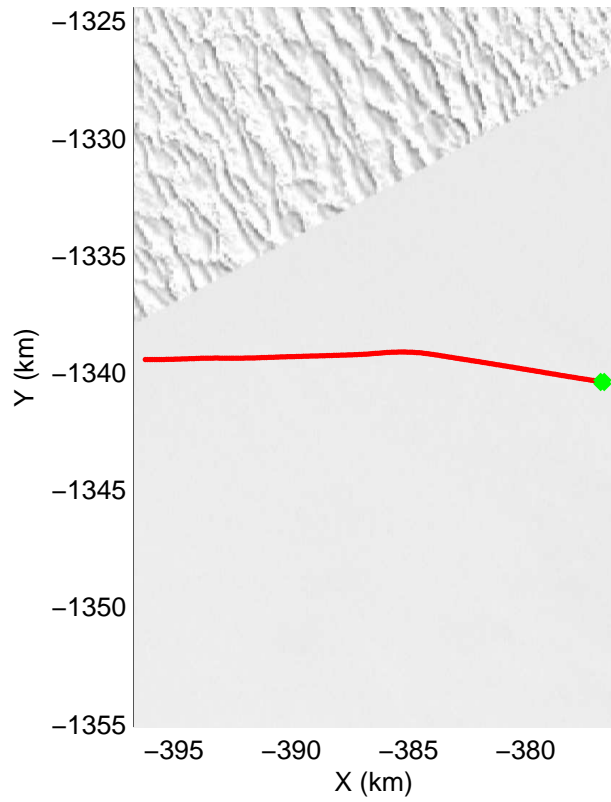
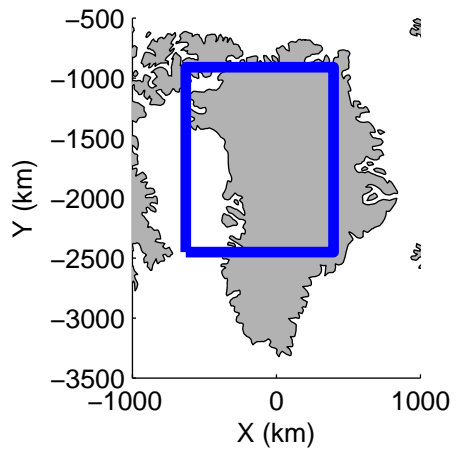


accum2 2014_Greenland_P3: "Northeast Grid 06" 20140515_02_167: 18:07:41.0 to 18:10:12.6 GPS




accum2 2014_Greenland_P3: "Northeast Grid 06" 20140515_02_167: 18:07:41.0 to 18:10:12.6 GPS




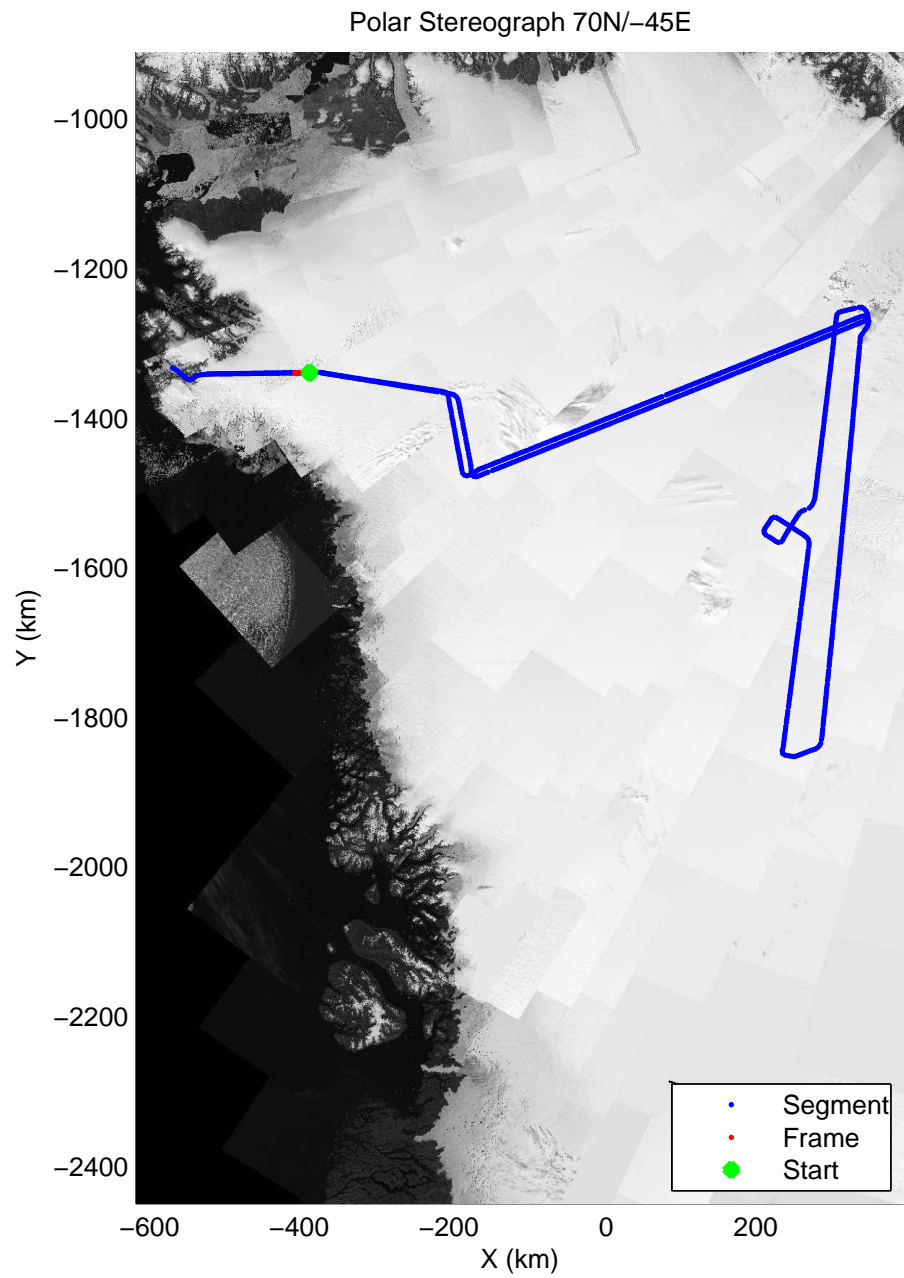
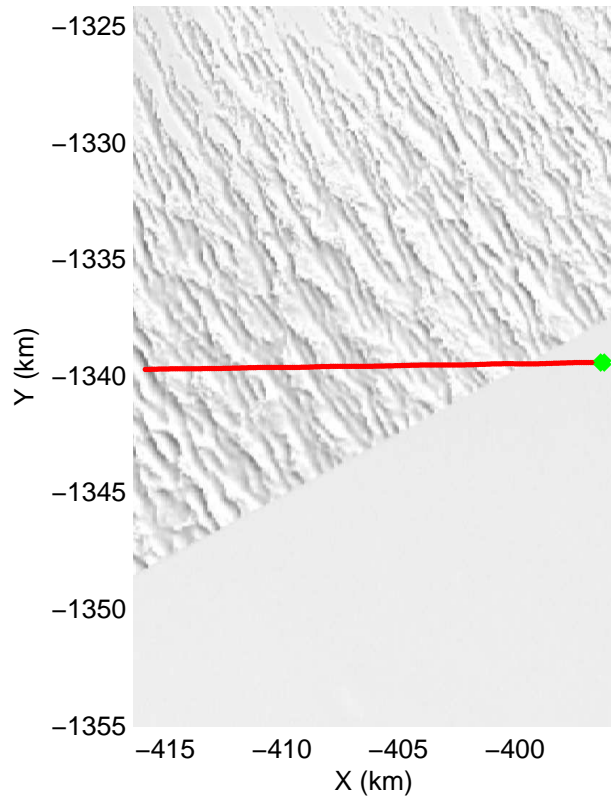


accum2 2014_Greenland_P3: "Northeast Grid 06" 20140515_02_168: 18:10:12.8 to 18:12:44.6 GPS

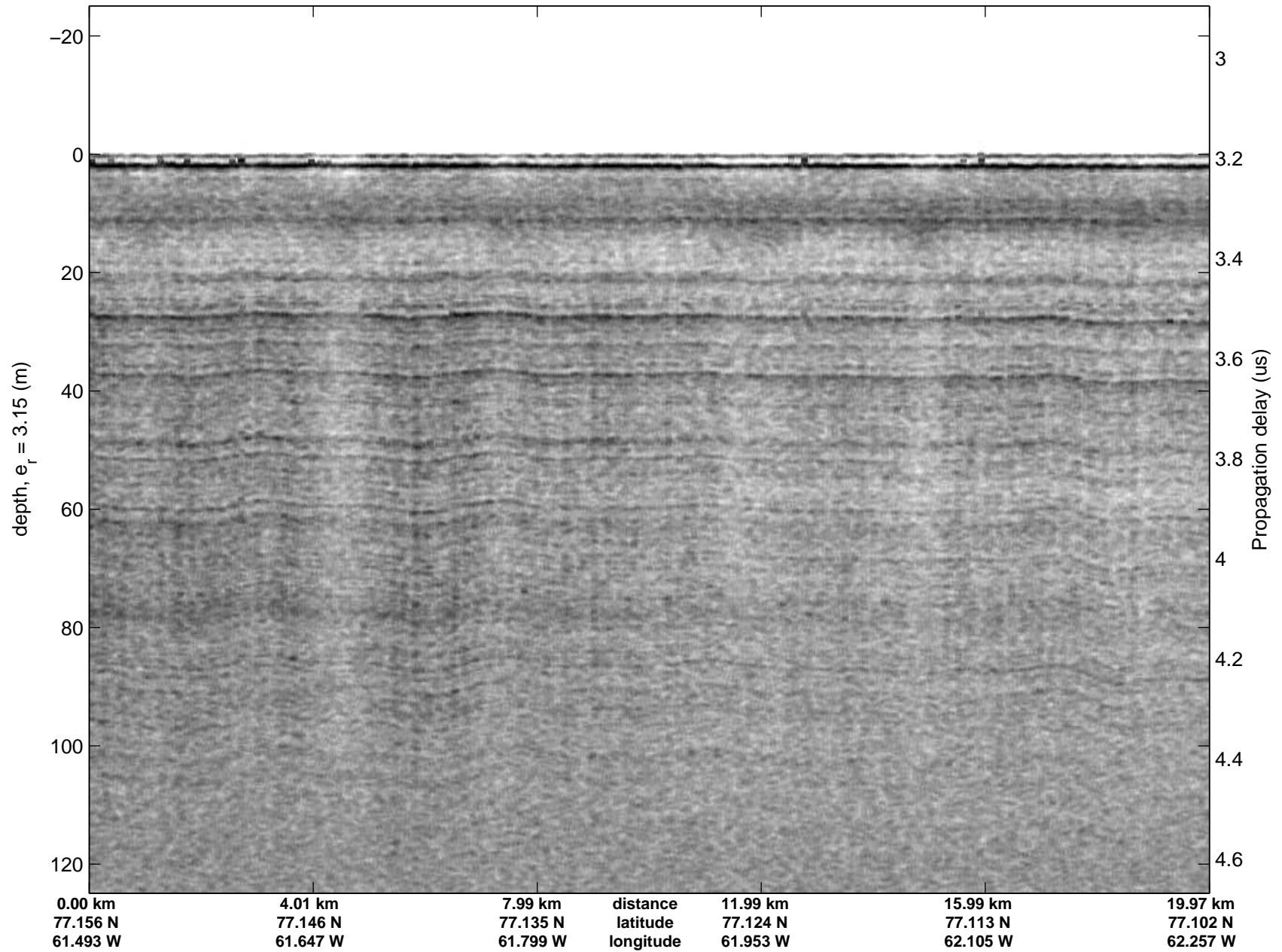


accum2 2014_Greenland_P3: "Northeast Grid 06" 20140515_02_168: 18:10:12.8 to 18:12:44.6 GPS

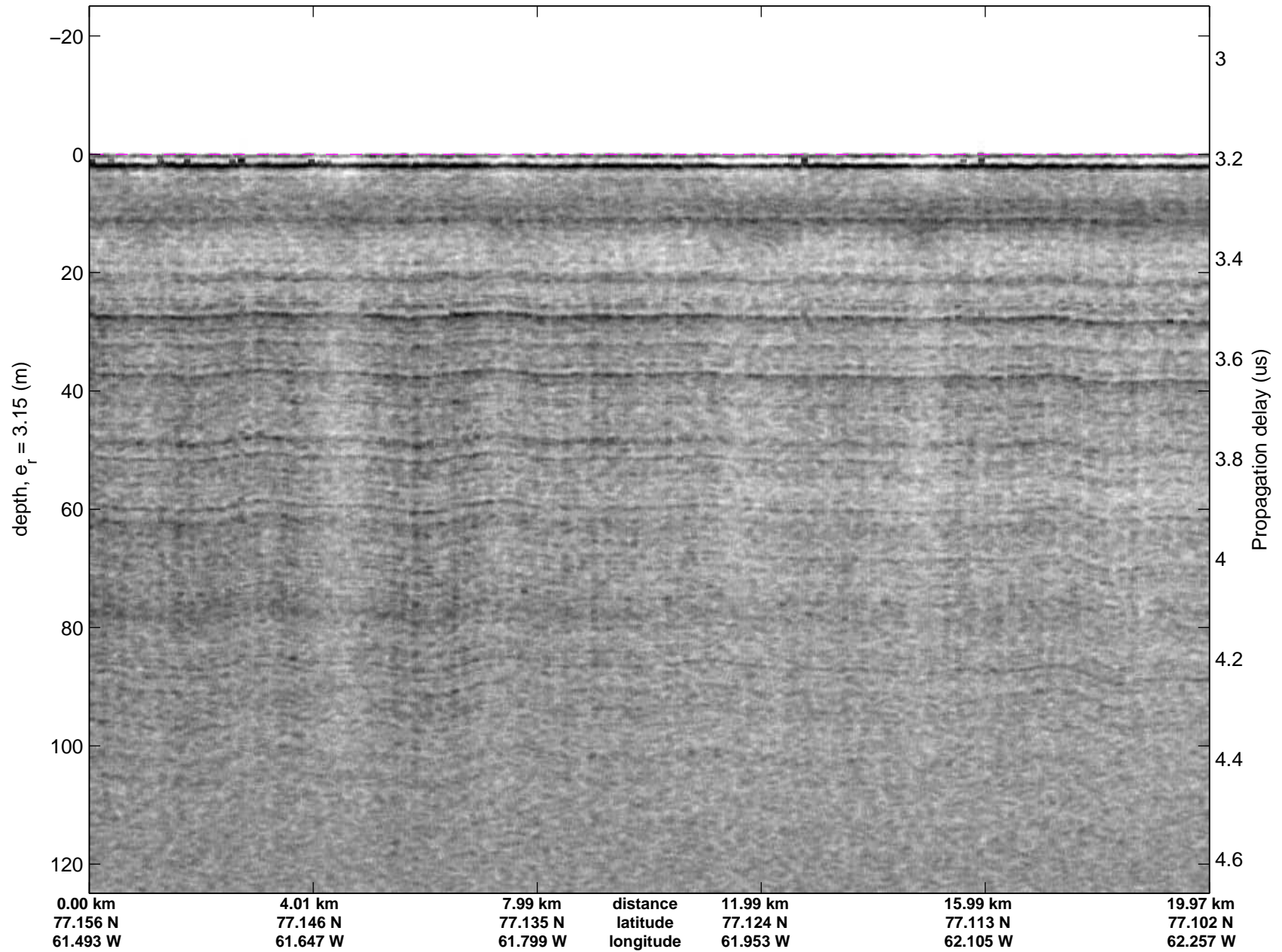


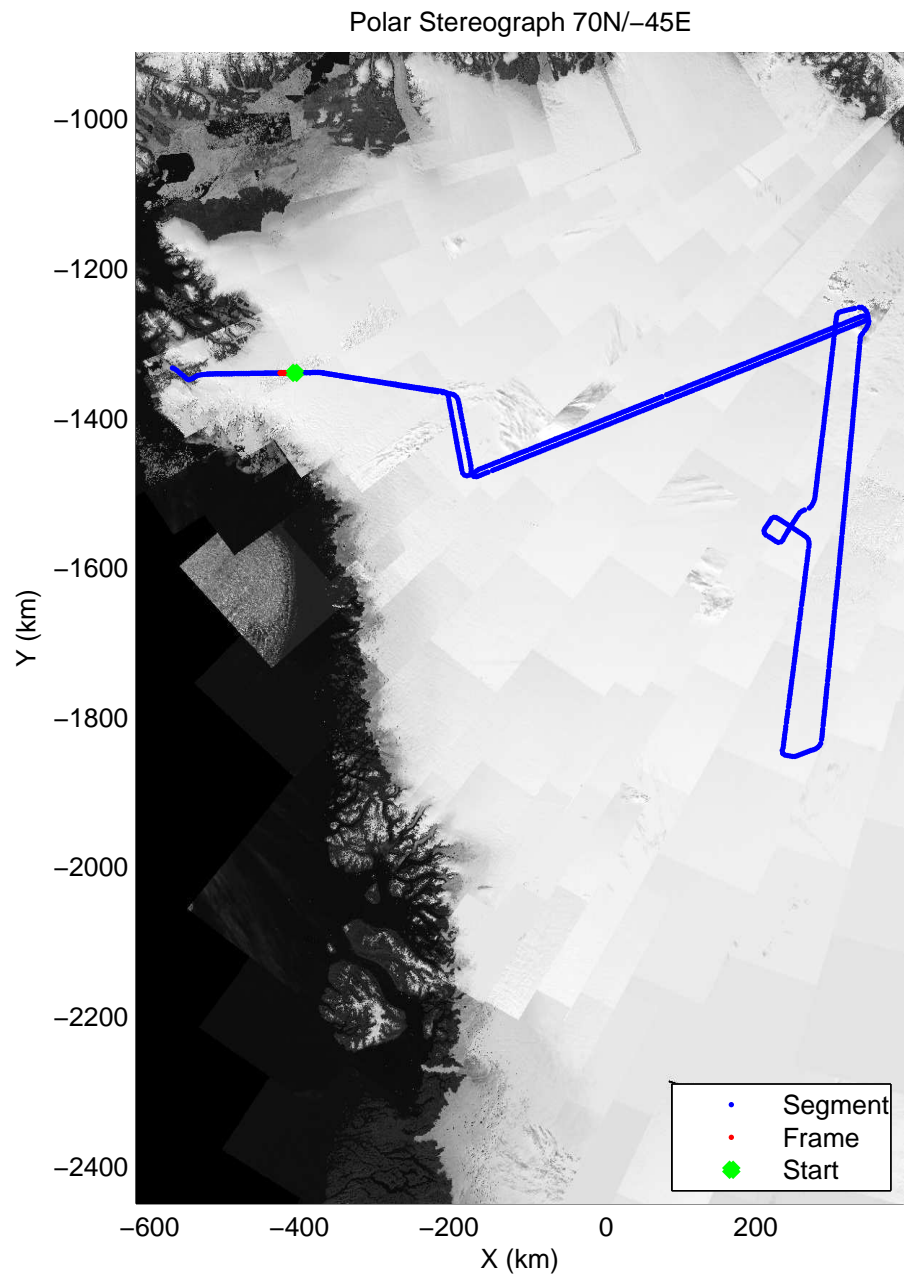
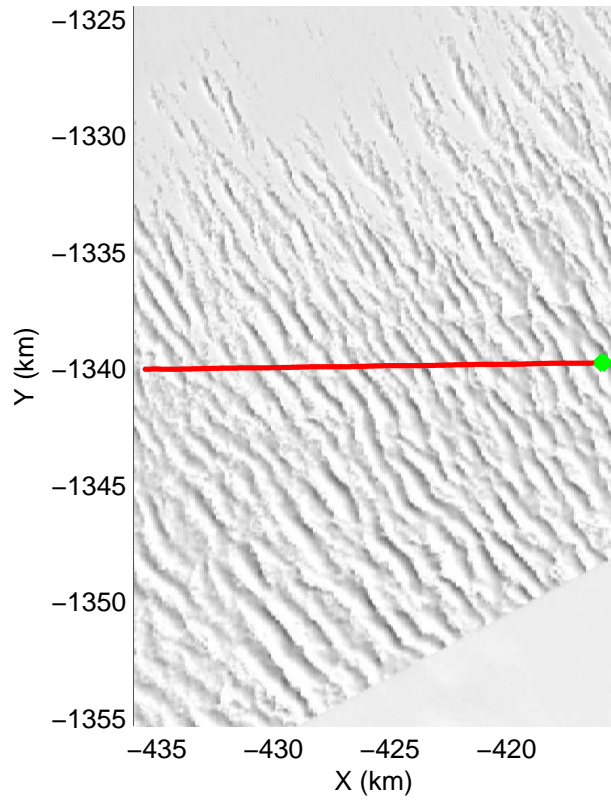


accum2 2014_Greenland_P3: "Northeast Grid 06" 20140515_02_169: 18:12:44.8 to 18:15:17.2 GPS

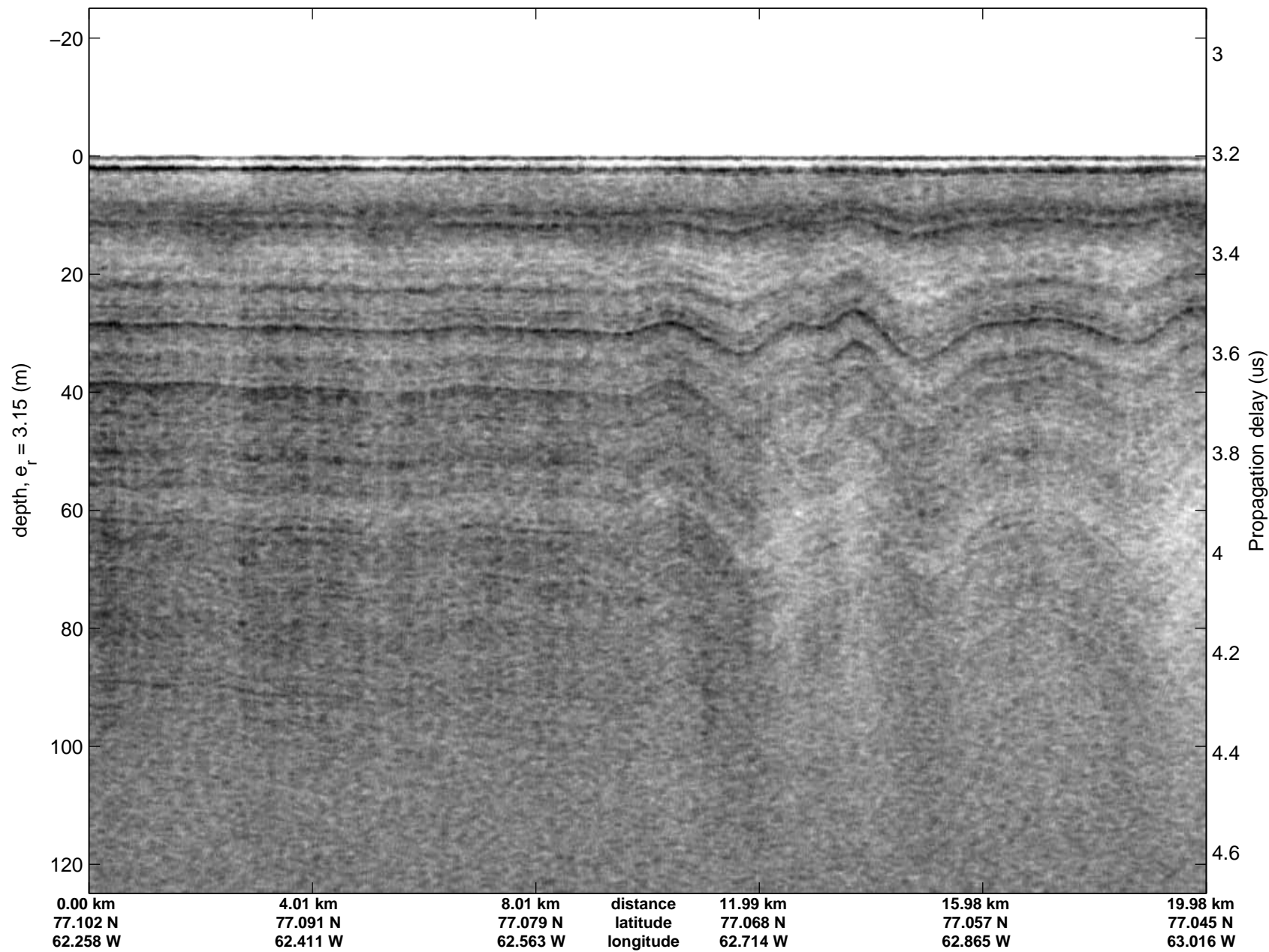


accum2 2014_Greenland_P3: "Northeast Grid 06" 20140515_02_169: 18:12:44.8 to 18:15:17.2 GPS

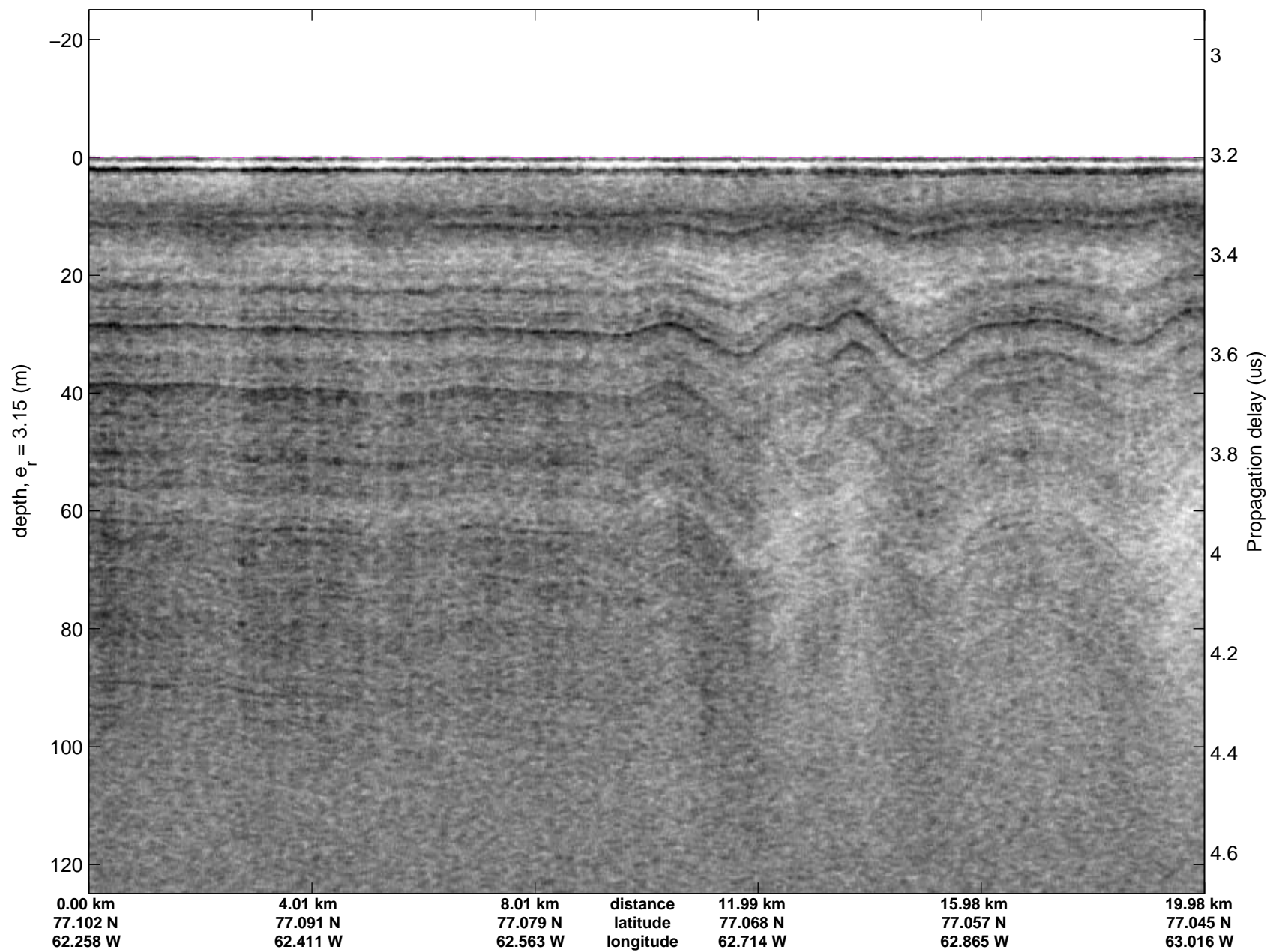



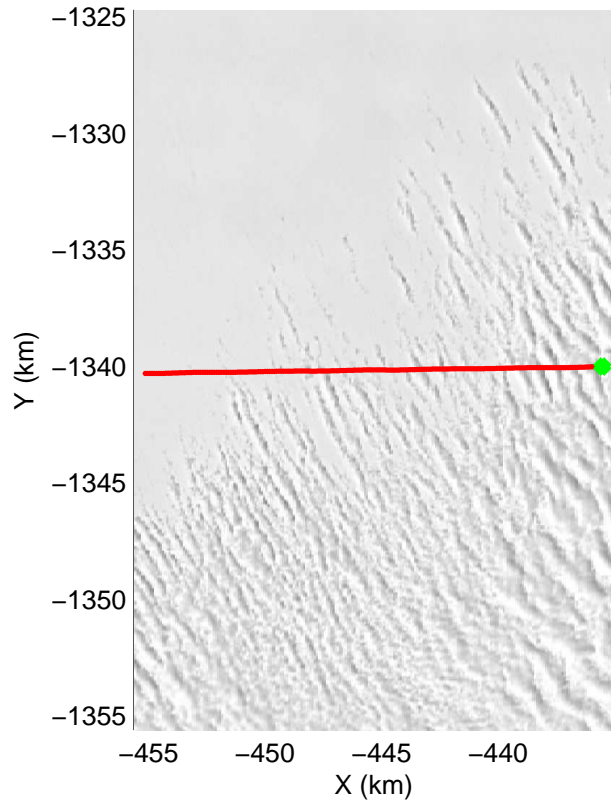
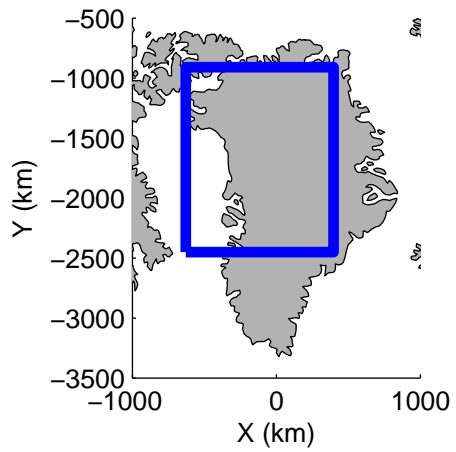


accum2 2014_Greenland_P3: "Northeast Grid 06" 20140515_02_170: 18:15:17.4 to 18:17:49.9 GPS

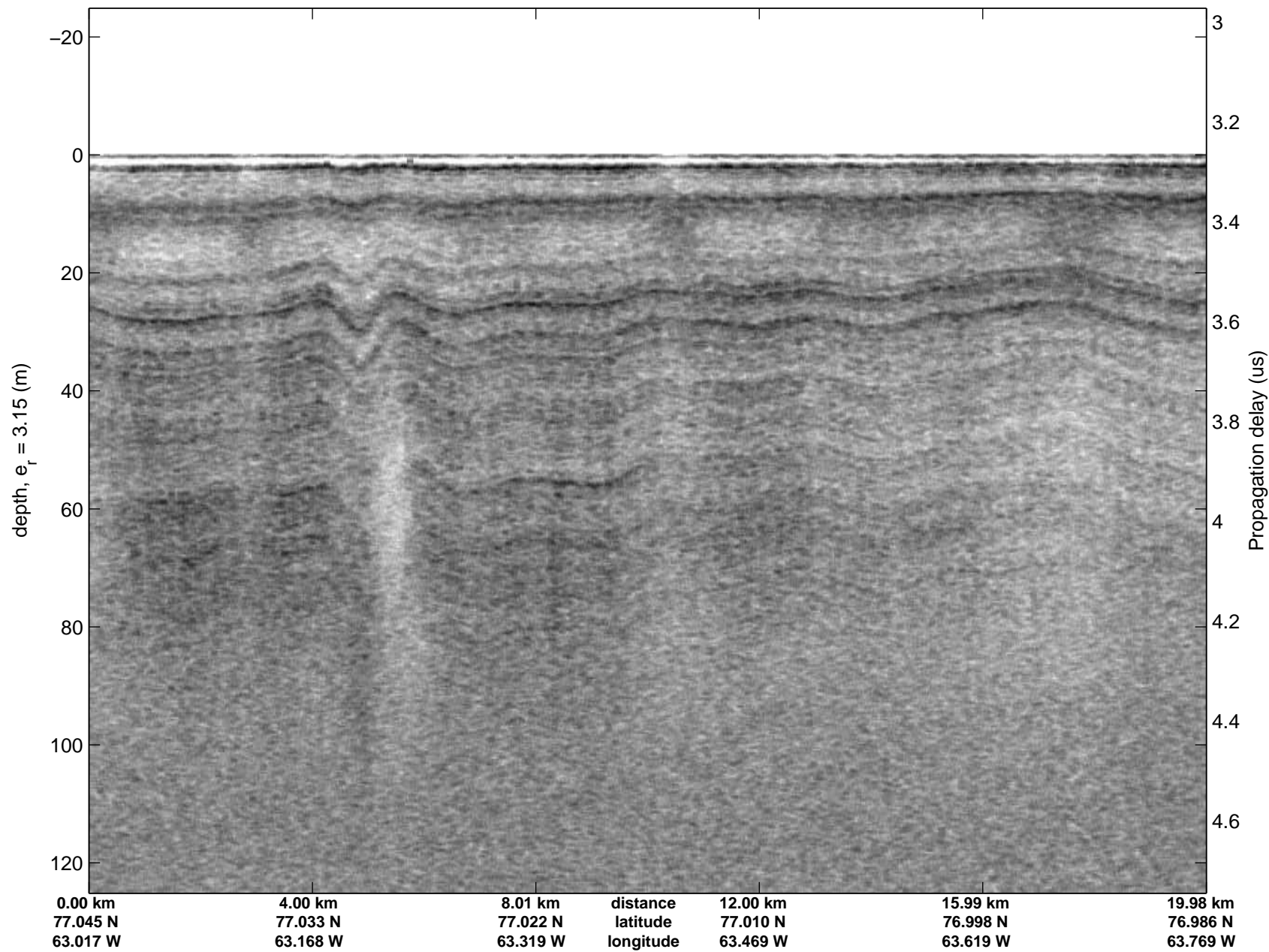


accum2 2014_Greenland_P3: "Northeast Grid 06" 20140515_02_170: 18:15:17.4 to 18:17:49.9 GPS

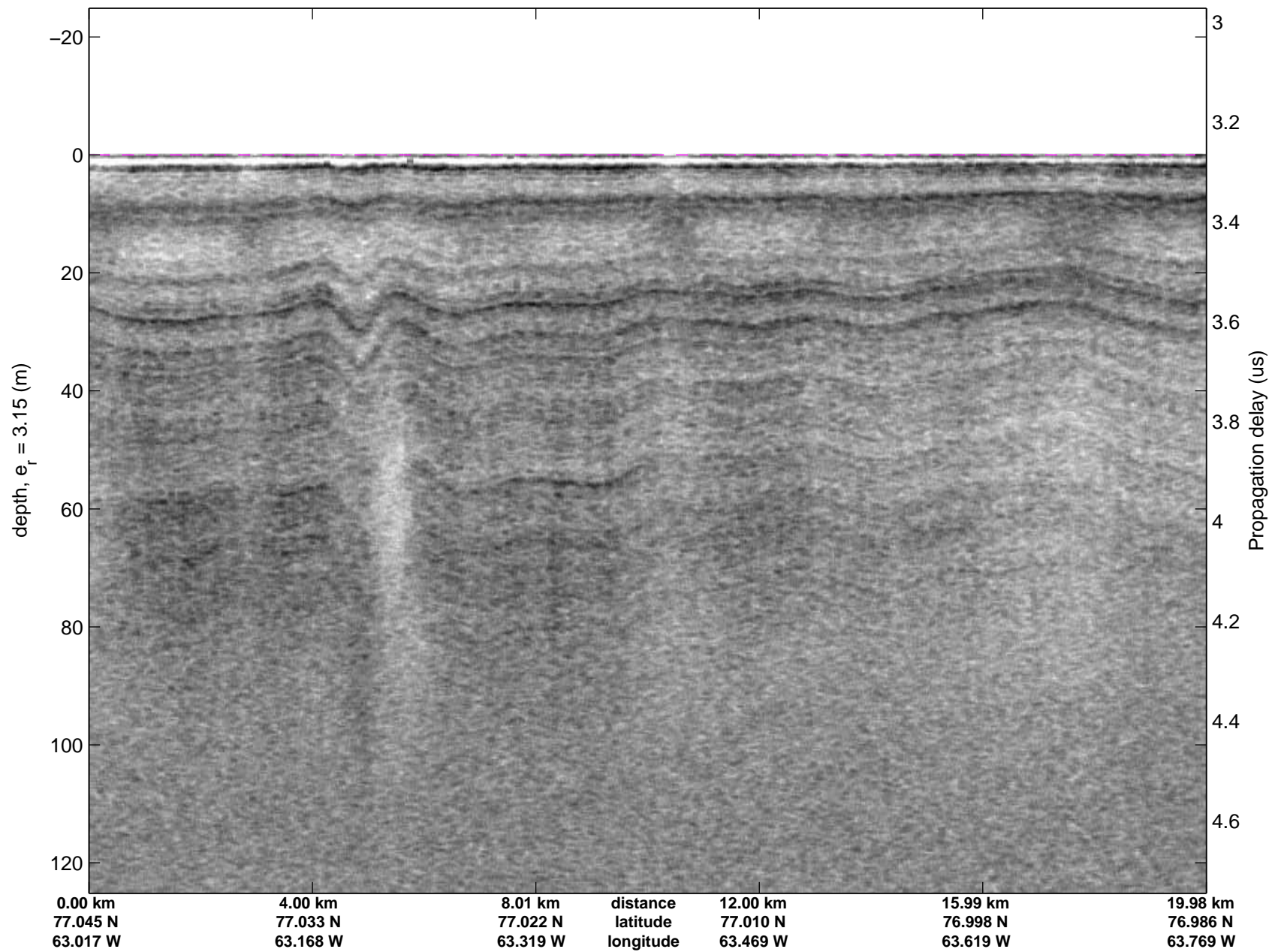


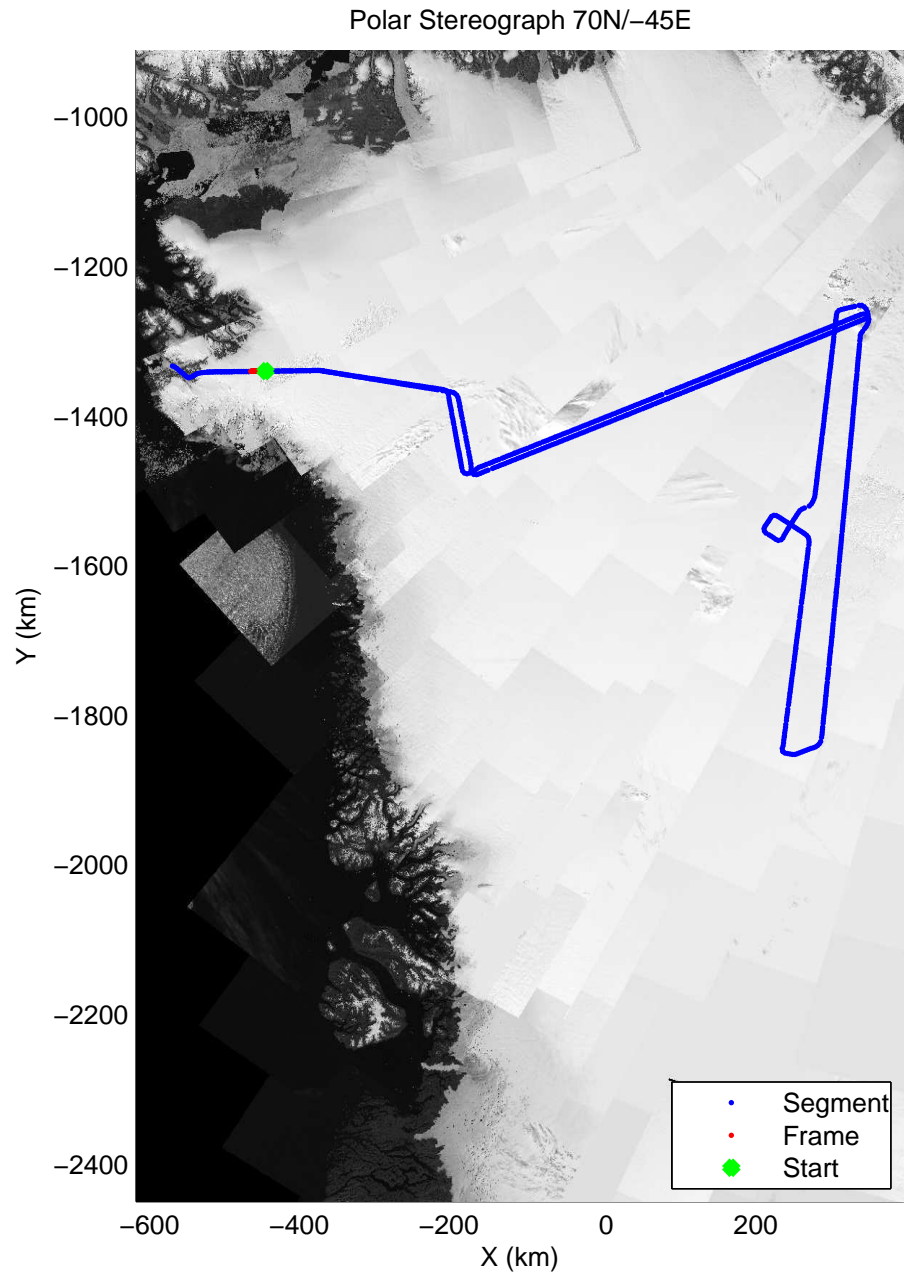
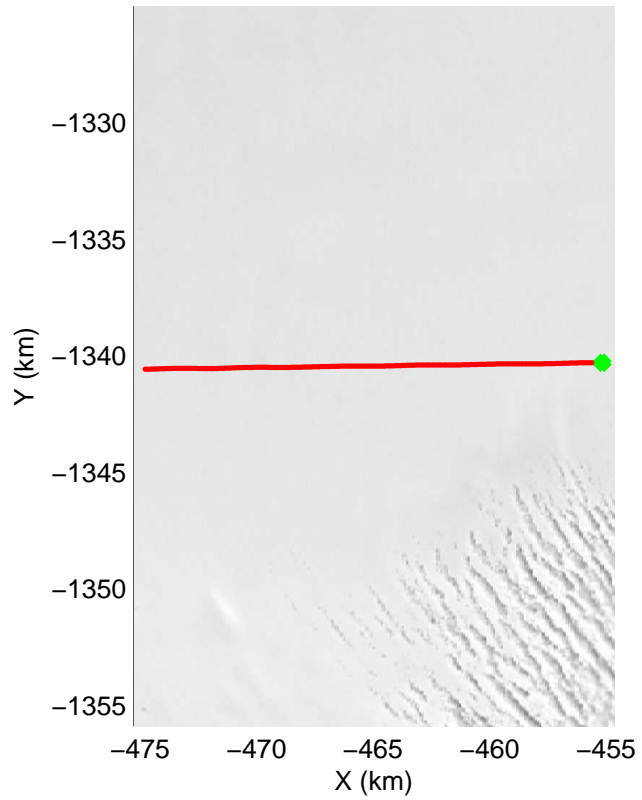
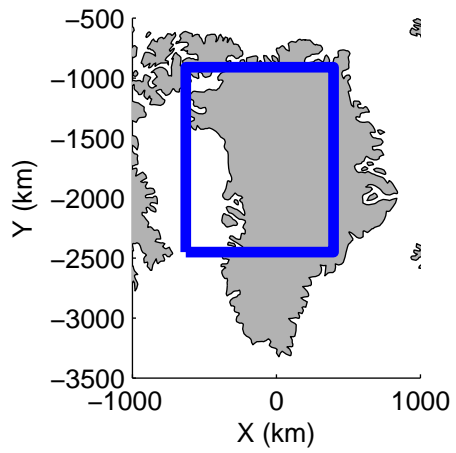


accum2 2014_Greenland_P3: "Northeast Grid 06" 20140515_02_171: 18:17:50.0 to 18:20:23.3 GPS

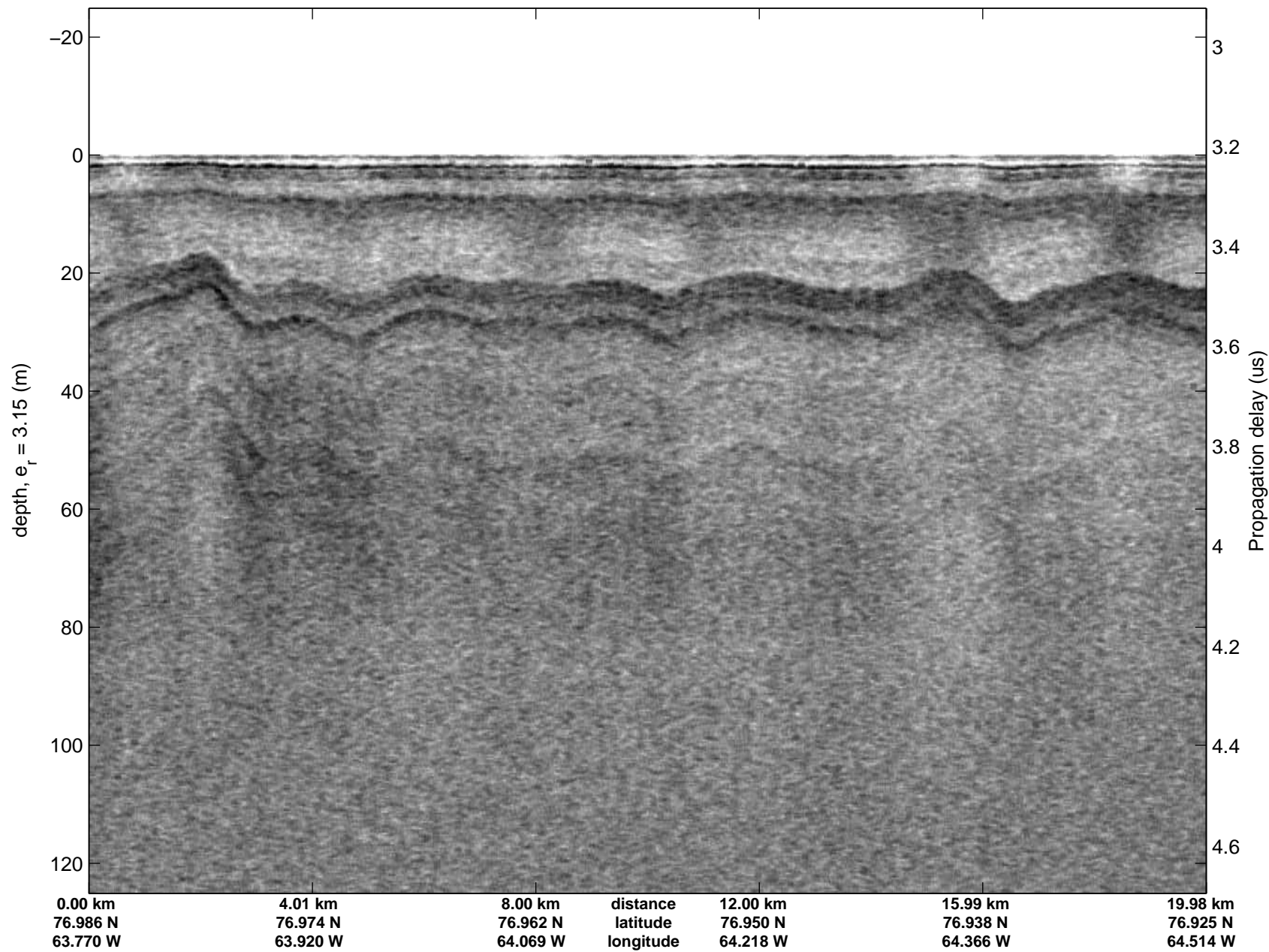


accum2 2014_Greenland_P3: "Northeast Grid 06" 20140515_02_171: 18:17:50.0 to 18:20:23.3 GPS

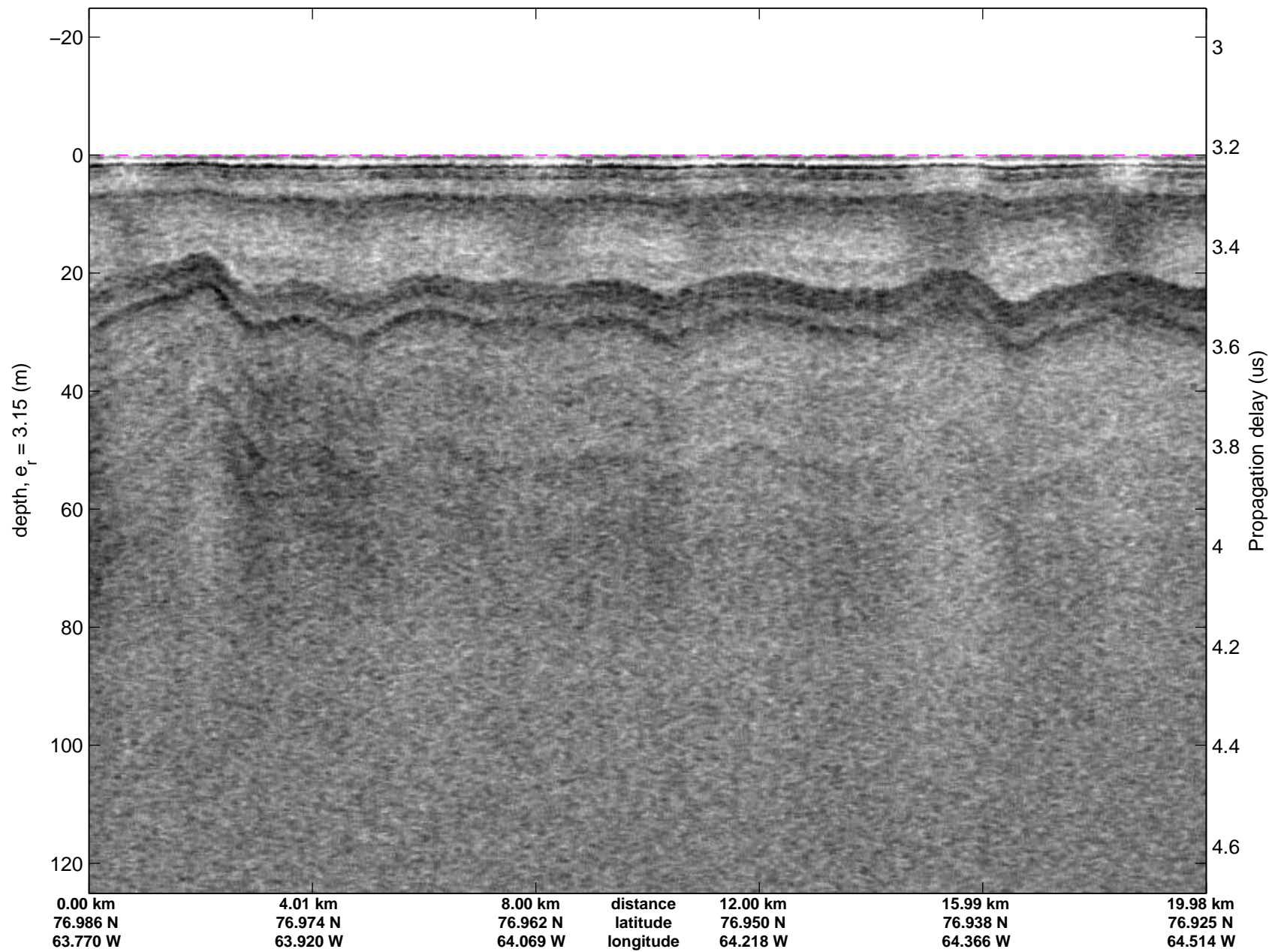


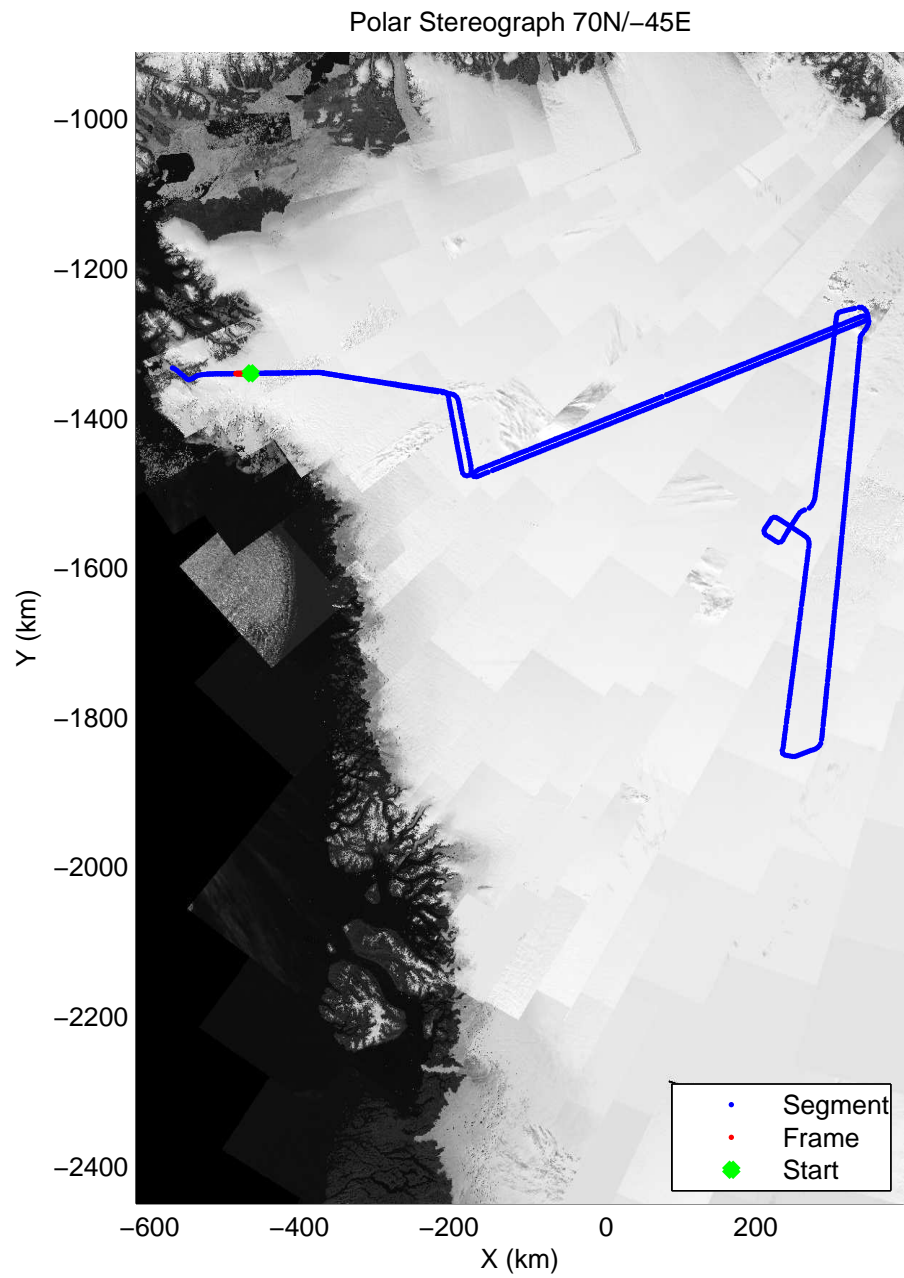



accum2 2014_Greenland_P3: "Northeast Grid 06" 20140515_02_172: 18:20:23.4 to 18:22:55.9 GPS

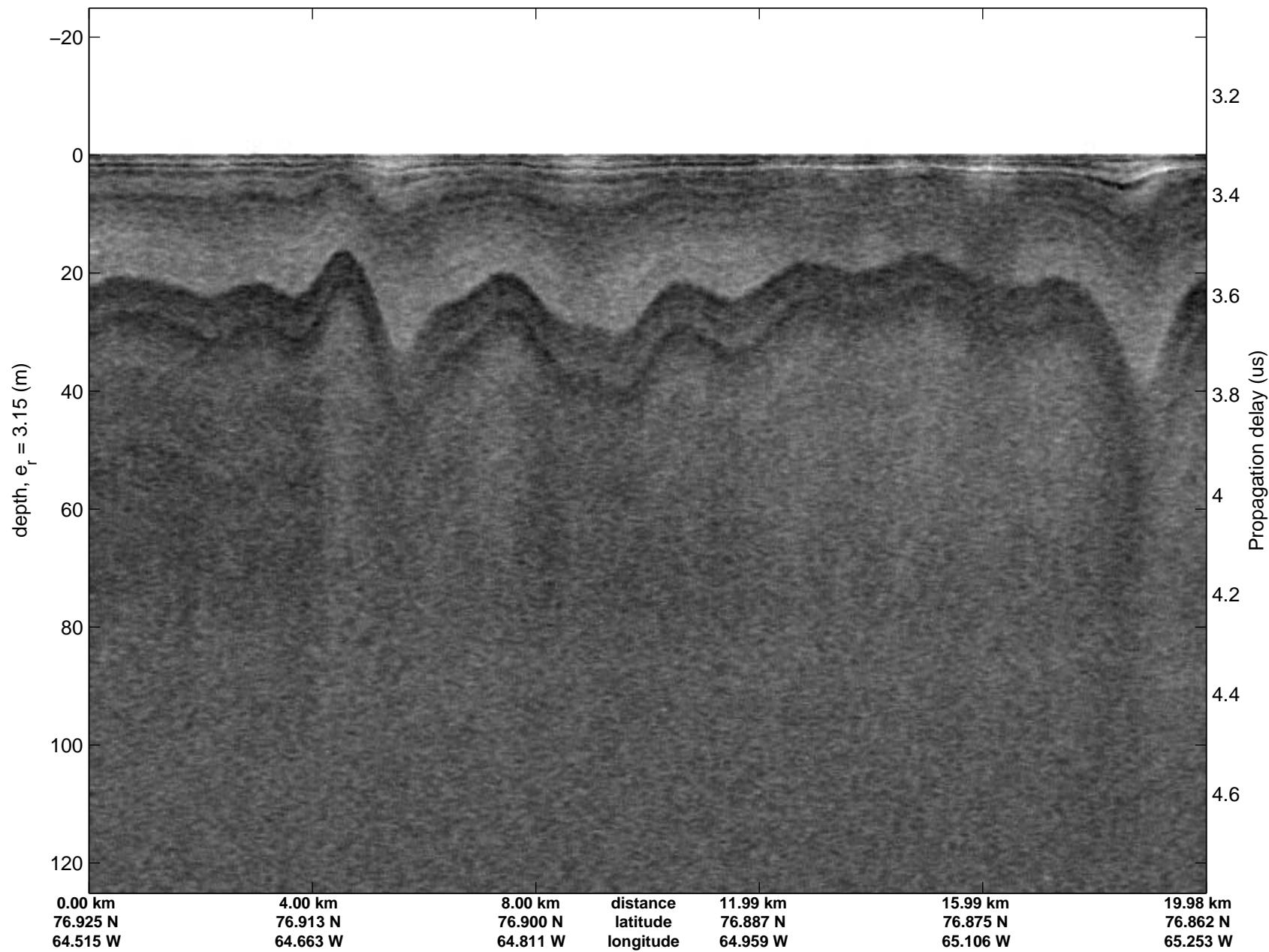


accum2 2014_Greenland_P3: "Northeast Grid 06" 20140515_02_172: 18:20:23.4 to 18:22:55.9 GPS

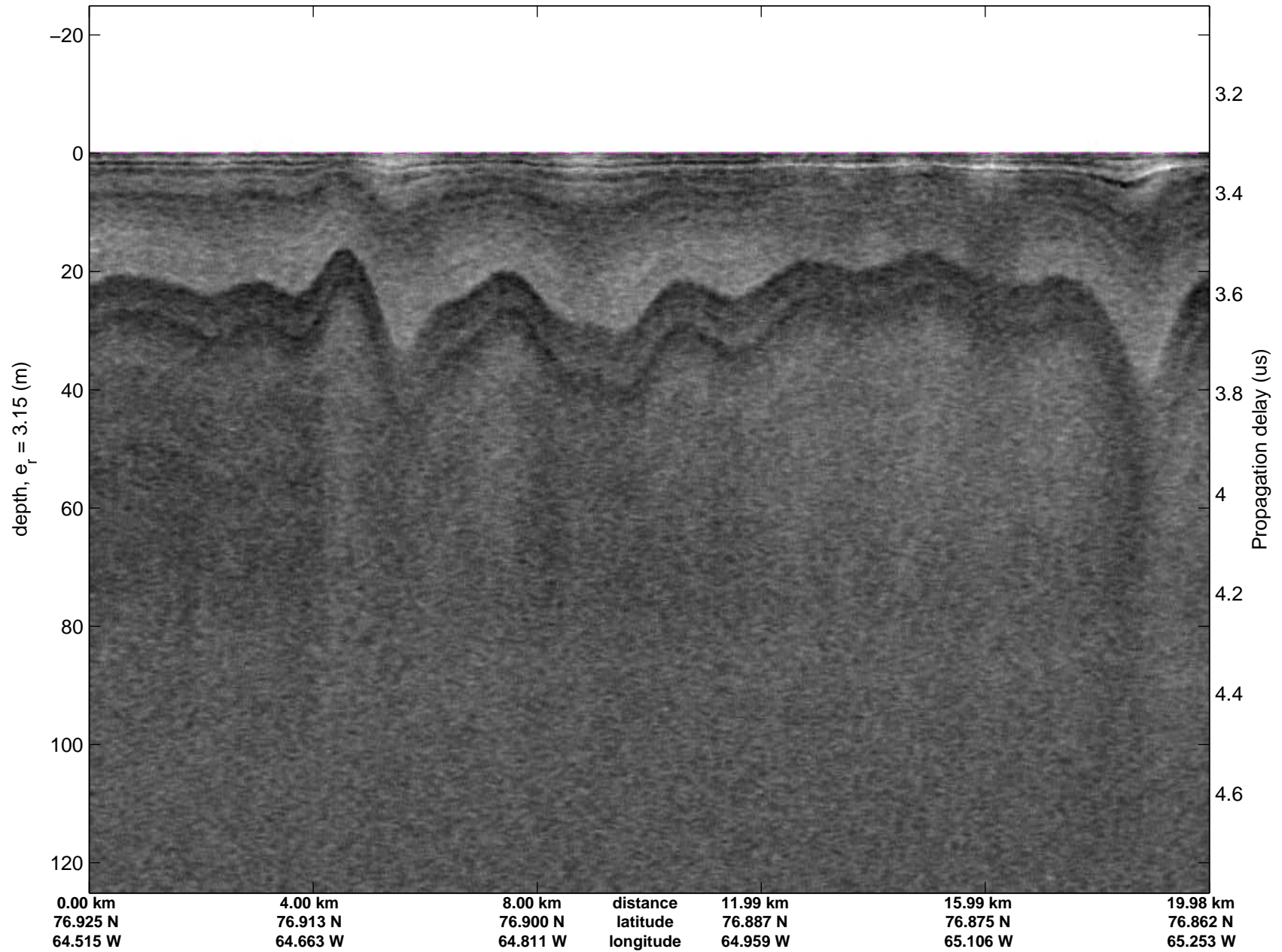


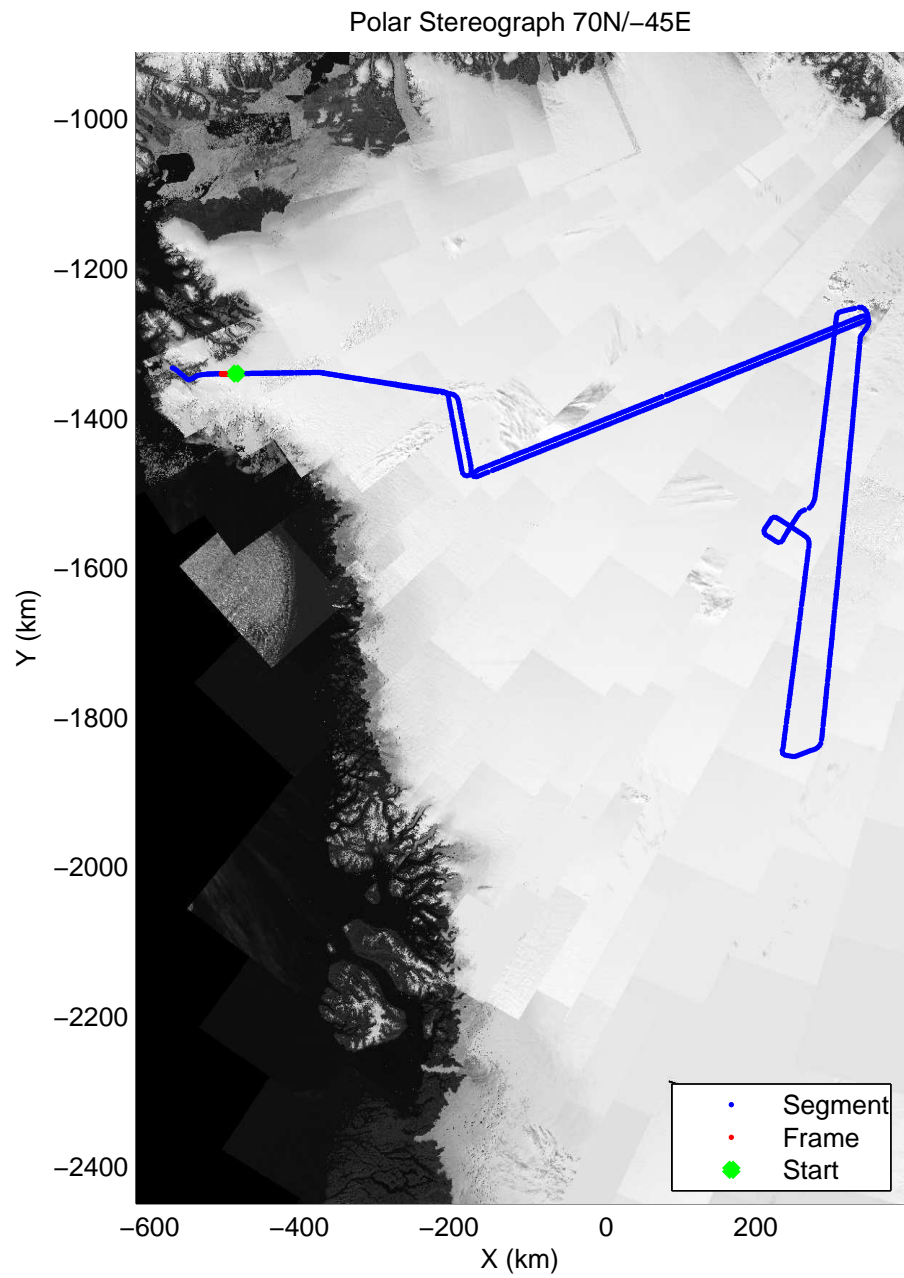
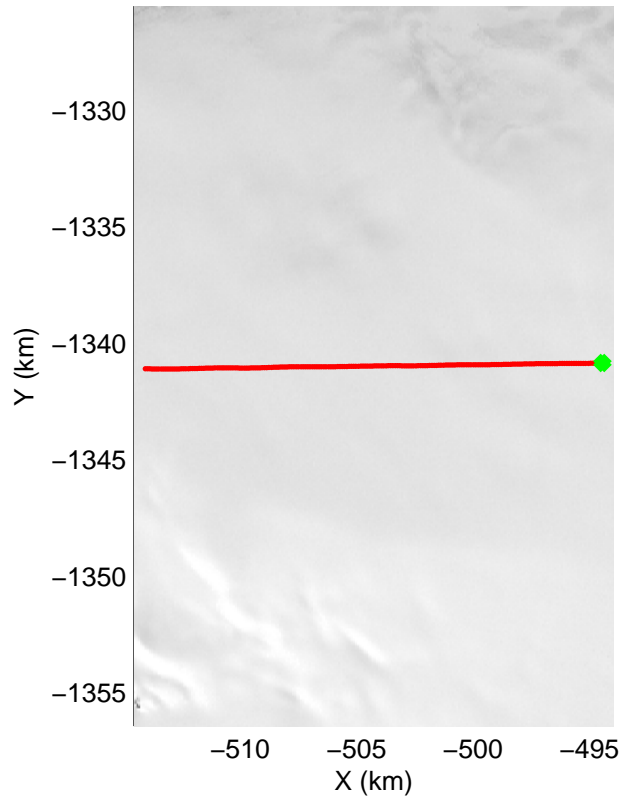


accum2 2014_Greenland_P3: "Northeast Grid 06" 20140515_02_173: 18:22:56.0 to 18:25:28.4 GPS

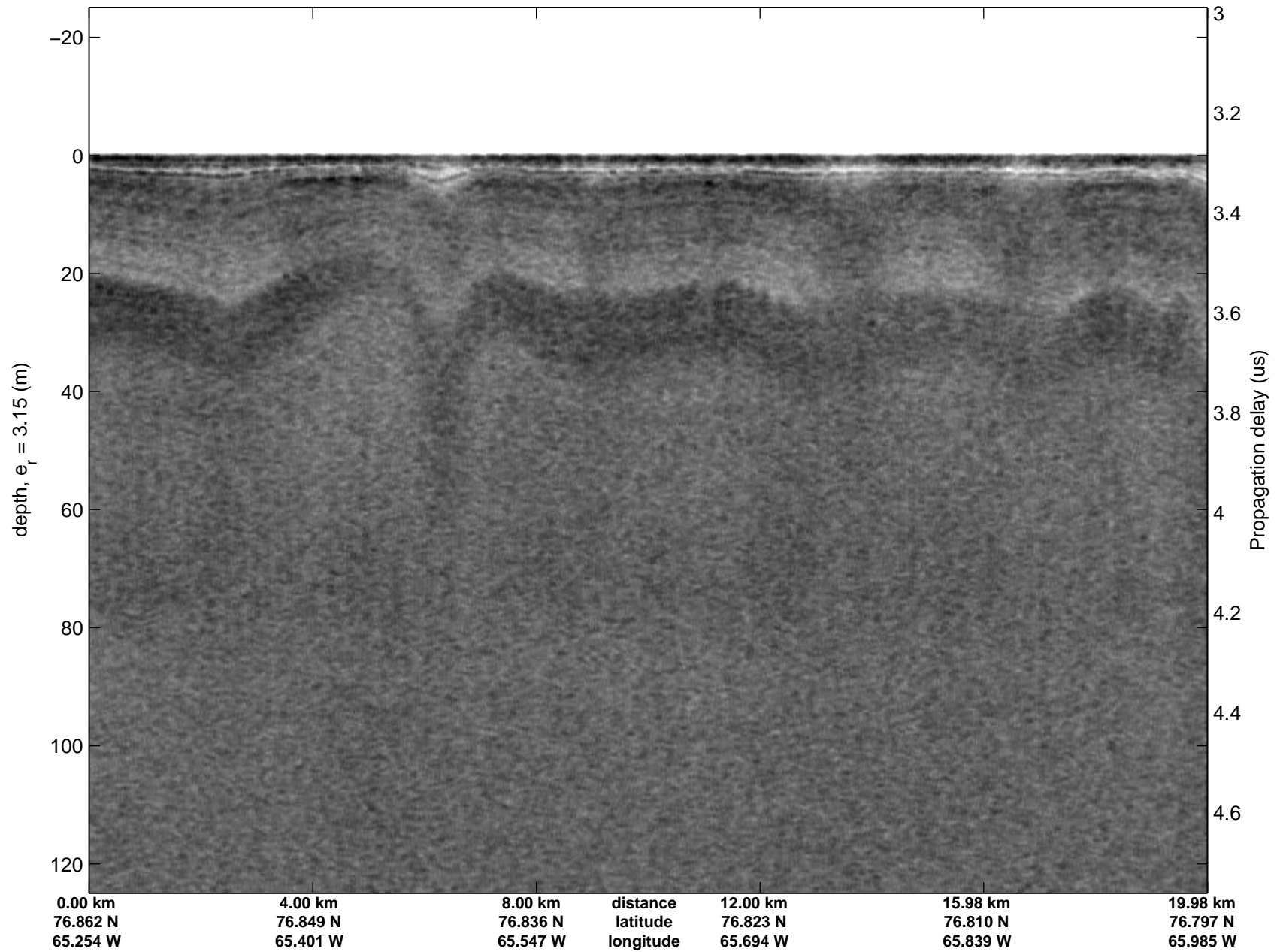


accum2 2014_Greenland_P3: "Northeast Grid 06" 20140515_02_173: 18:22:56.0 to 18:25:28.4 GPS

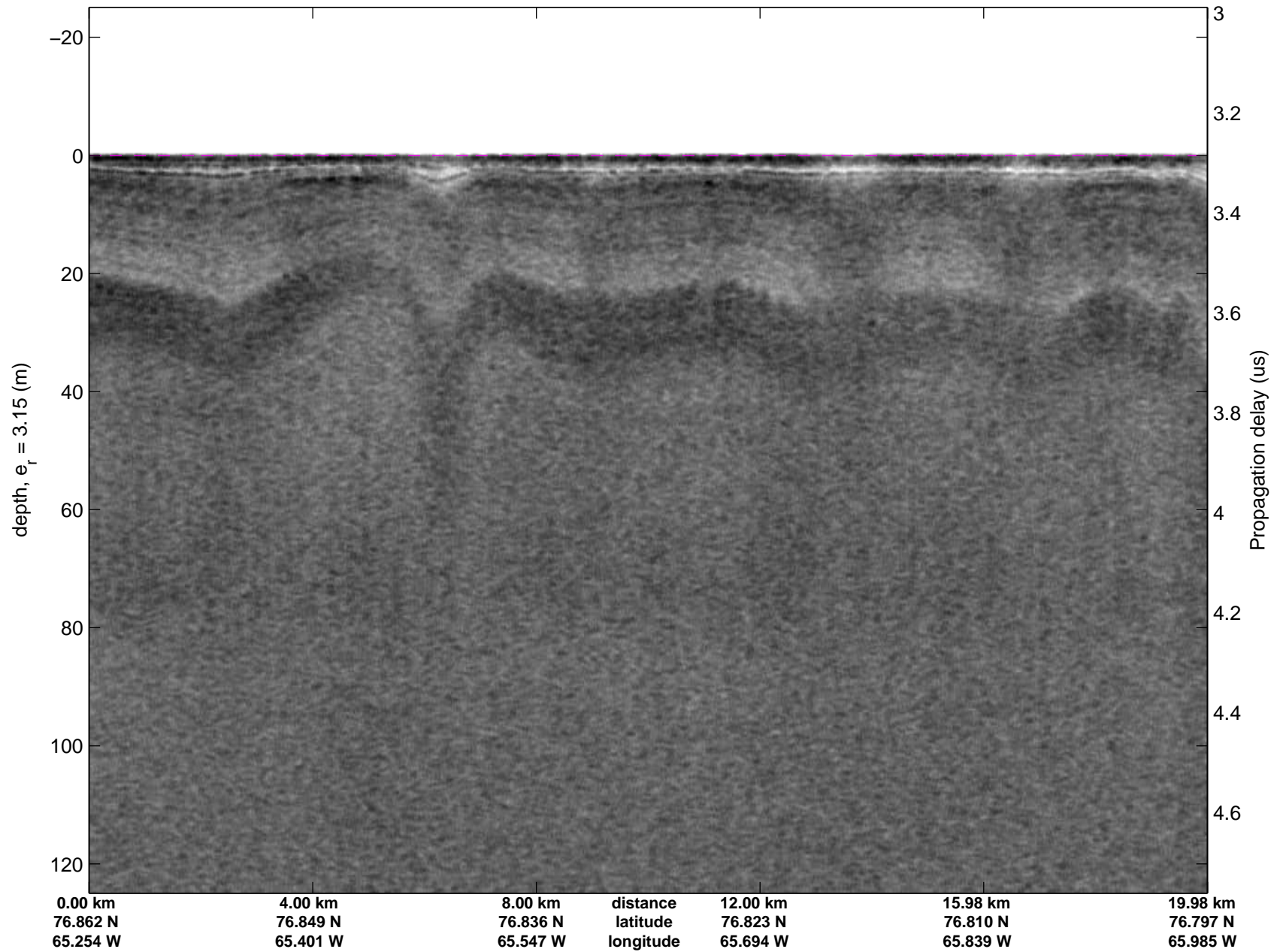


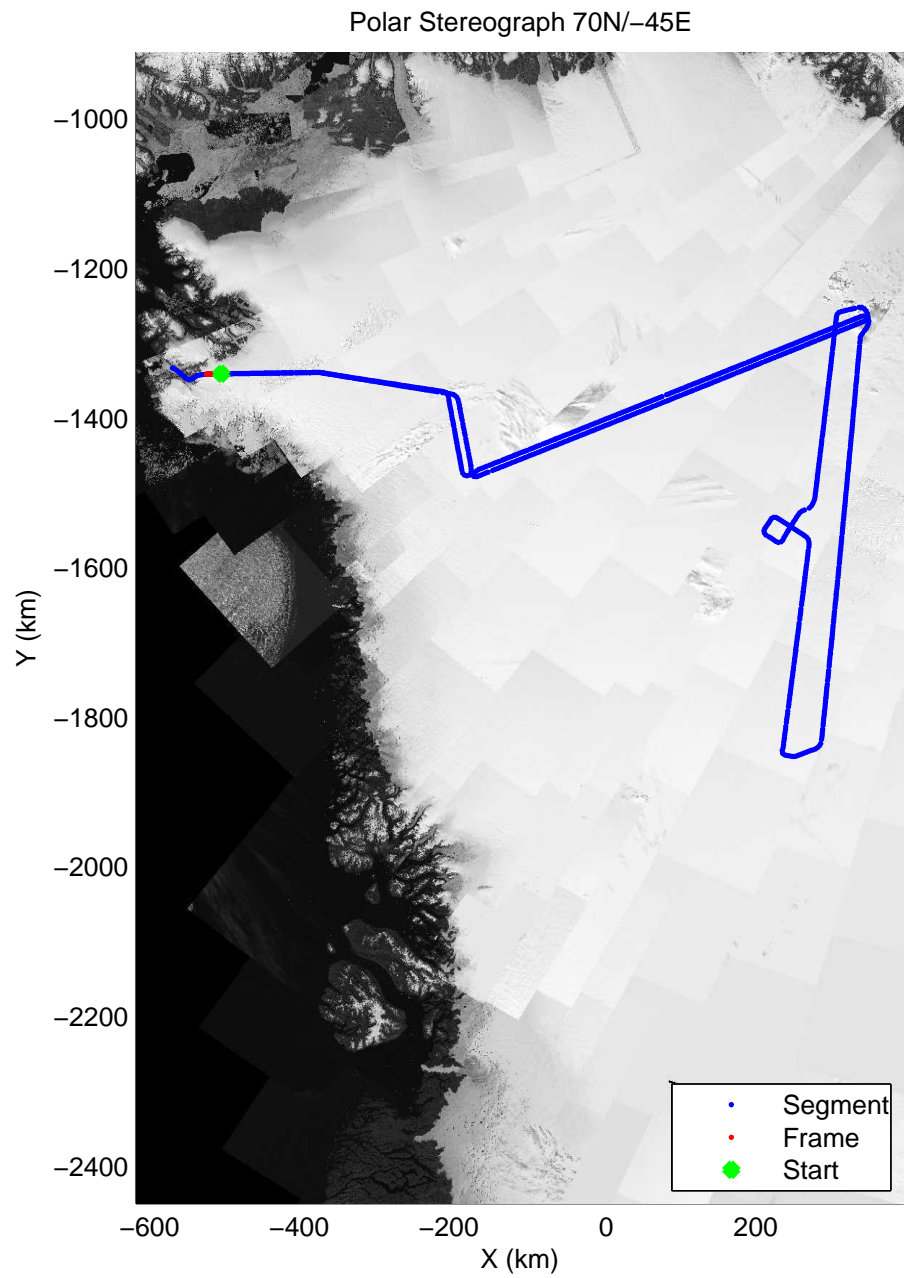
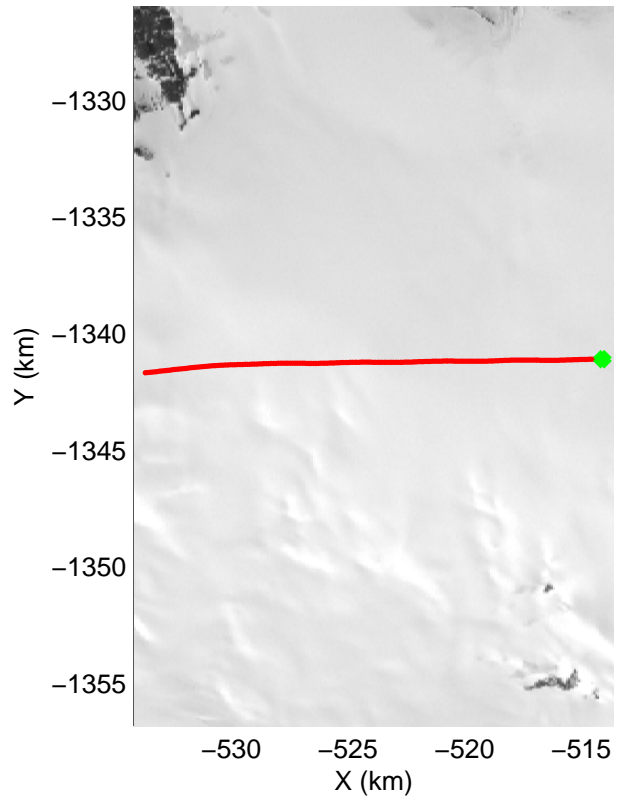
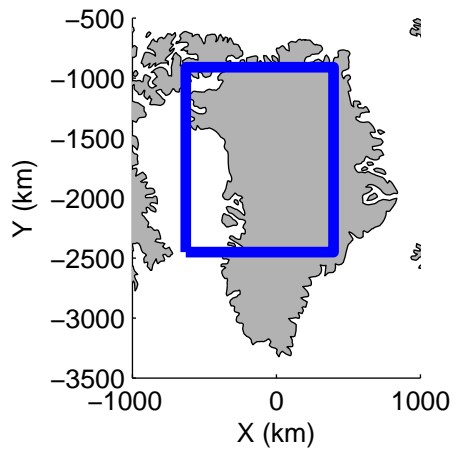


accum2 2014_Greenland_P3: "Northeast Grid 06" 20140515_02_174: 18:25:28.6 to 18:28:03.4 GPS

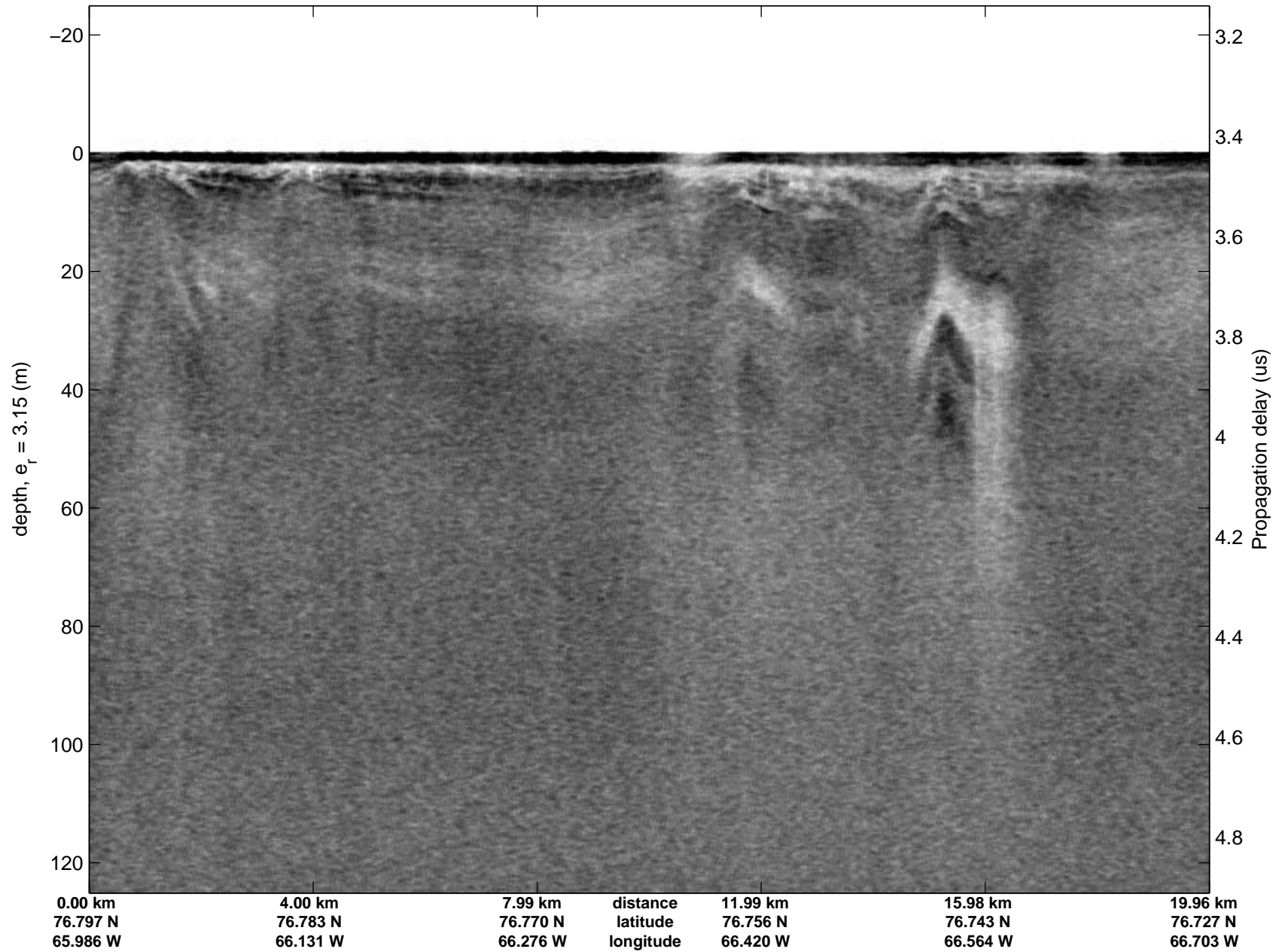


accum2 2014_Greenland_P3: "Northeast Grid 06" 20140515_02_174: 18:25:28.6 to 18:28:03.4 GPS

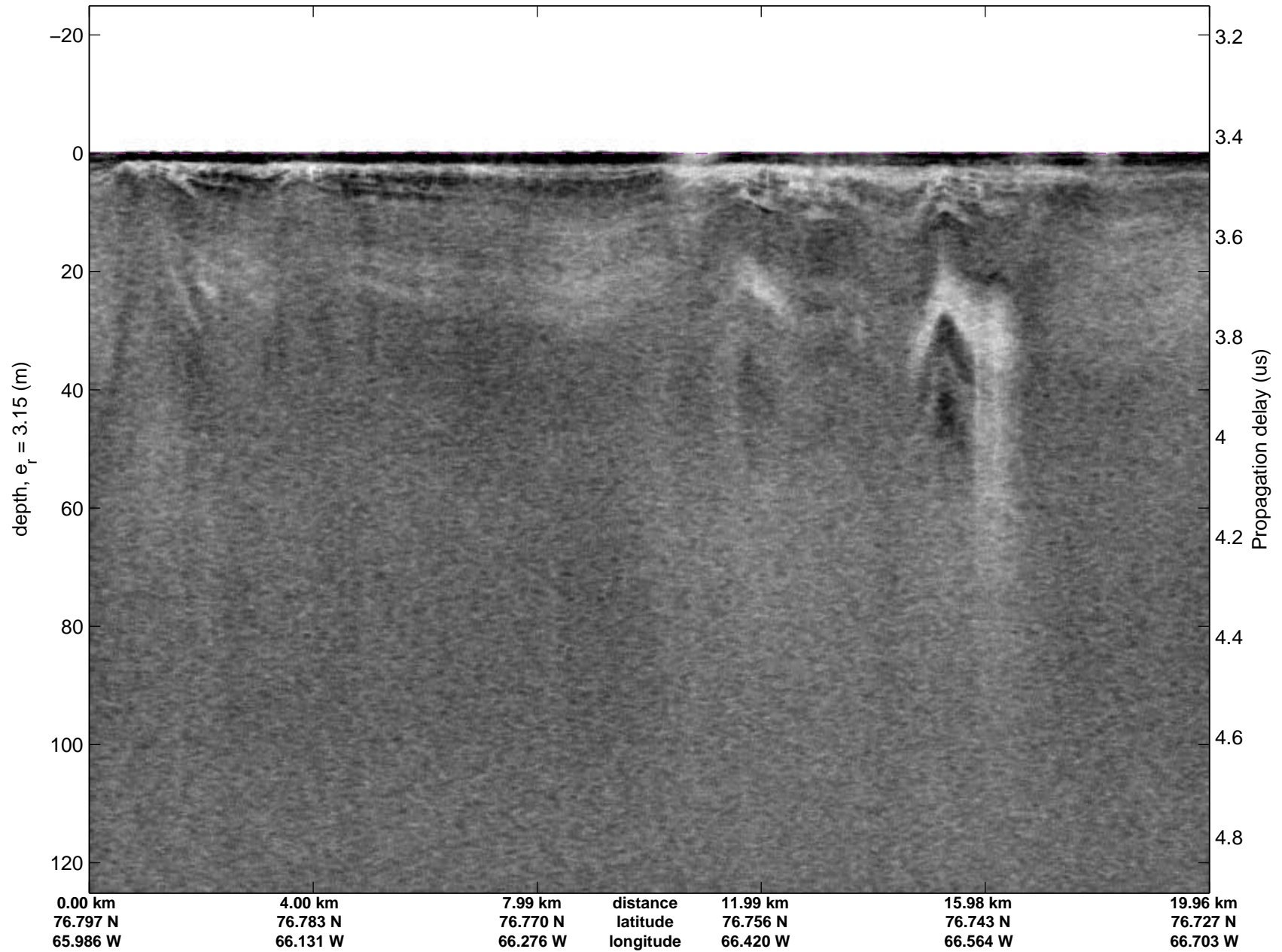


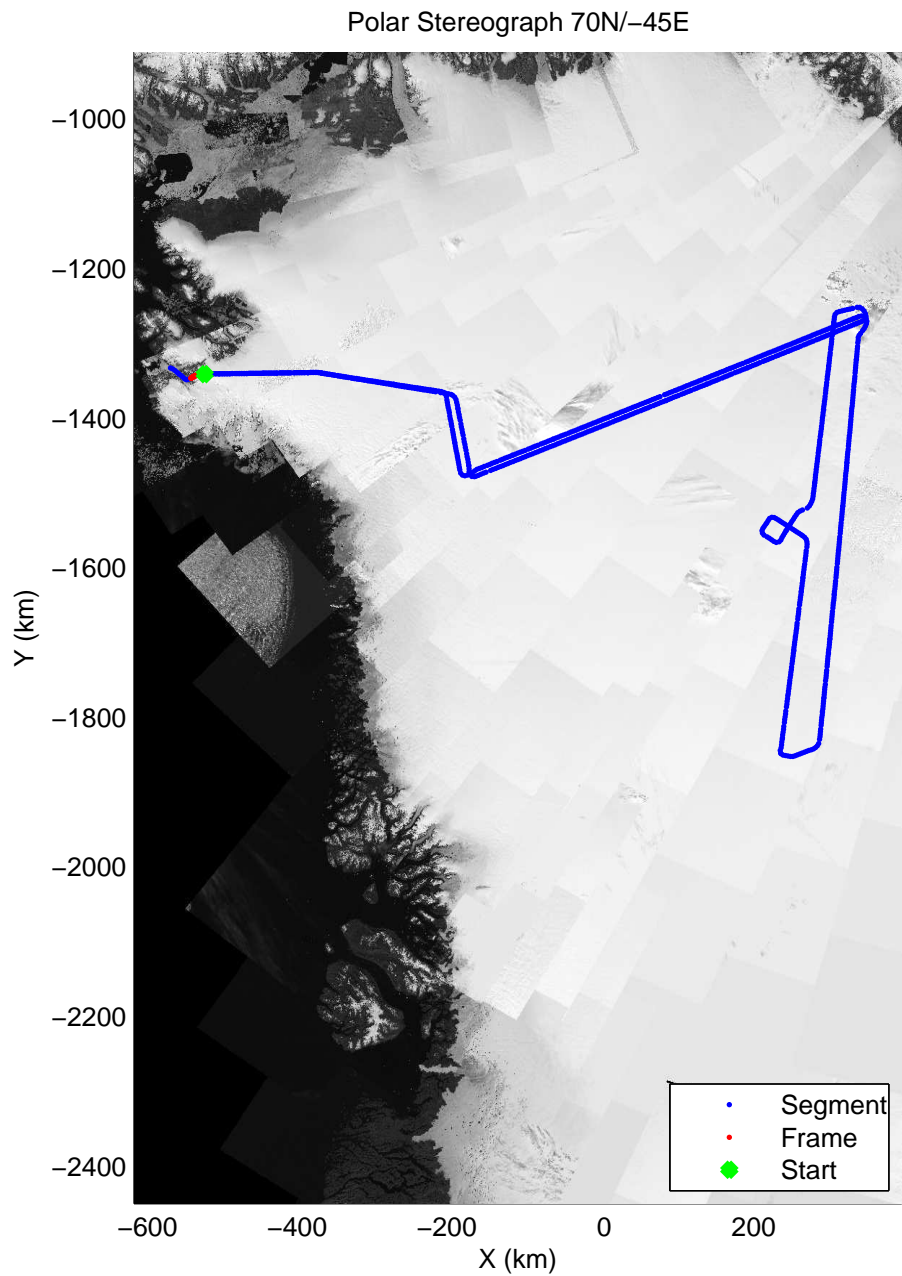

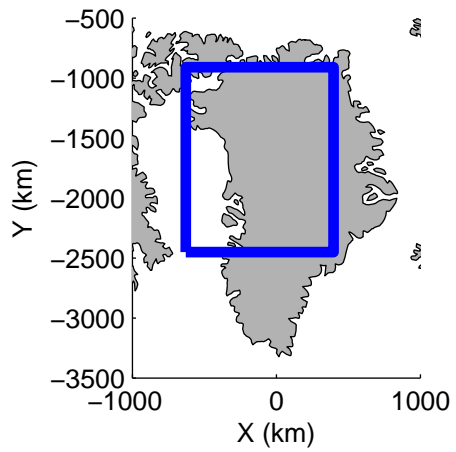


accum2 2014_Greenland_P3: "Northeast Grid 06" 20140515_02_175: 18:28:03.6 to 18:30:35.2 GPS




accum2 2014_Greenland_P3: "Northeast Grid 06" 20140515_02_175: 18:28:03.6 to 18:30:35.2 GPS




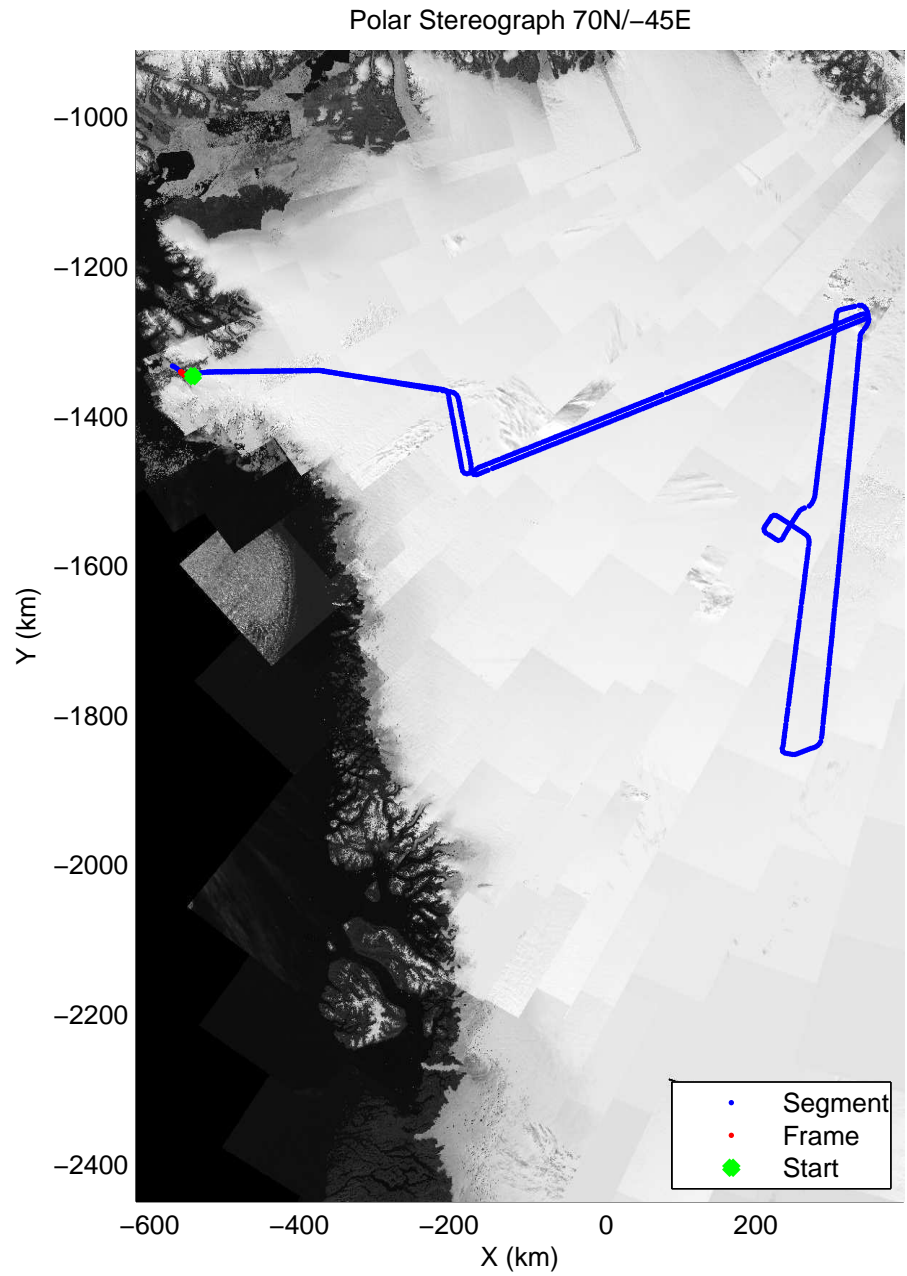

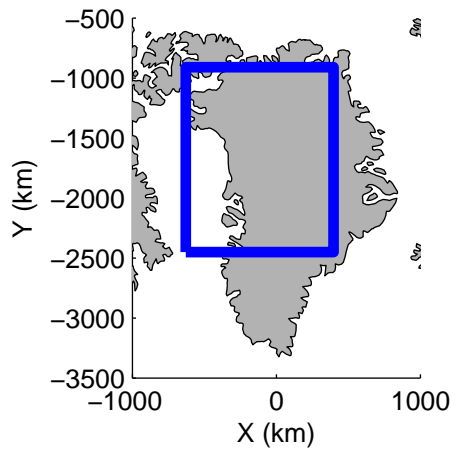


accum2 2014_Greenland_P3: "Northeast Grid 06" 20140515_02_176: 18:30:35.4 to 18:33:28.1 GPS




accum2 2014_Greenland_P3: "Northeast Grid 06" 20140515_02_176: 18:30:35.4 to 18:33:28.1 GPS




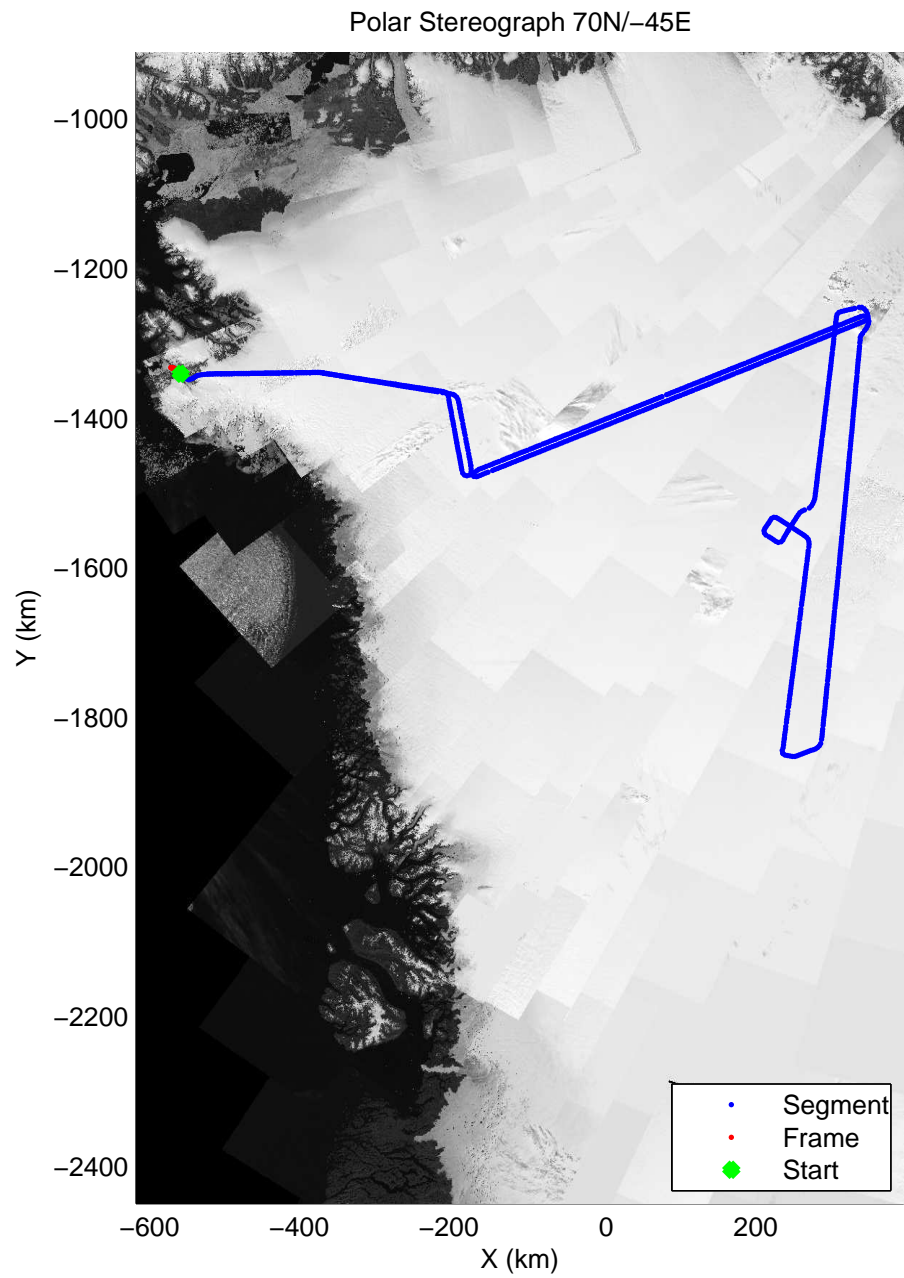



accum2 2014_Greenland_P3: "Northeast Grid 06" 20140515_02_177: 18:33:28.3 to 18:36:22.7 GPS

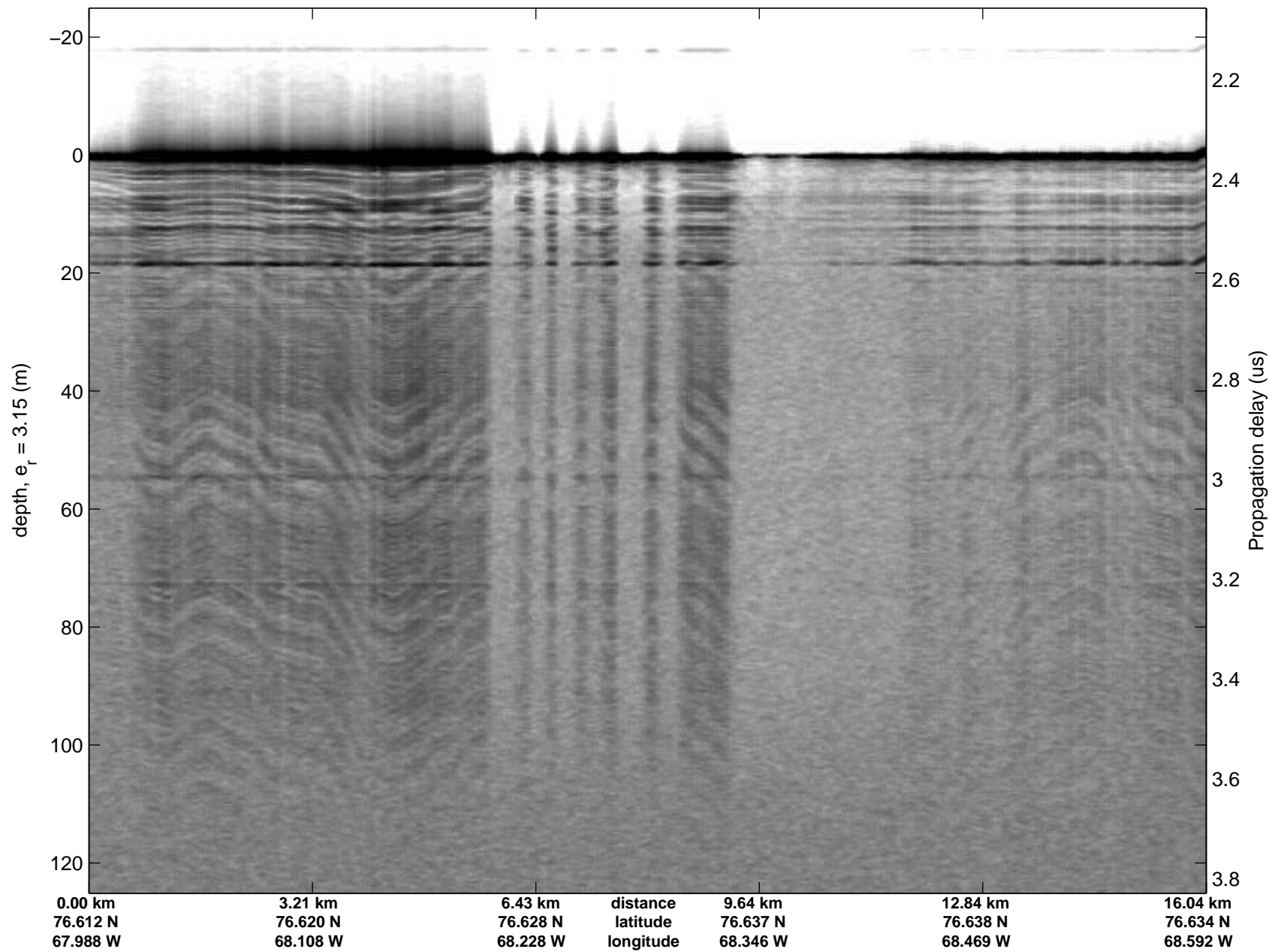


accum2 2014_Greenland_P3: "Northeast Grid 06" 20140515_02_177: 18:33:28.3 to 18:36:22.7 GPS





accum2 2014_Greenland_P3: "Northeast Grid 06" 20140515_02_178: 18:36:22.9 to 18:38:30.5 GPS



accum2 2014_Greenland_P3: "Northeast Grid 06" 20140515_02_178: 18:36:22.9 to 18:38:30.5 GPS

