

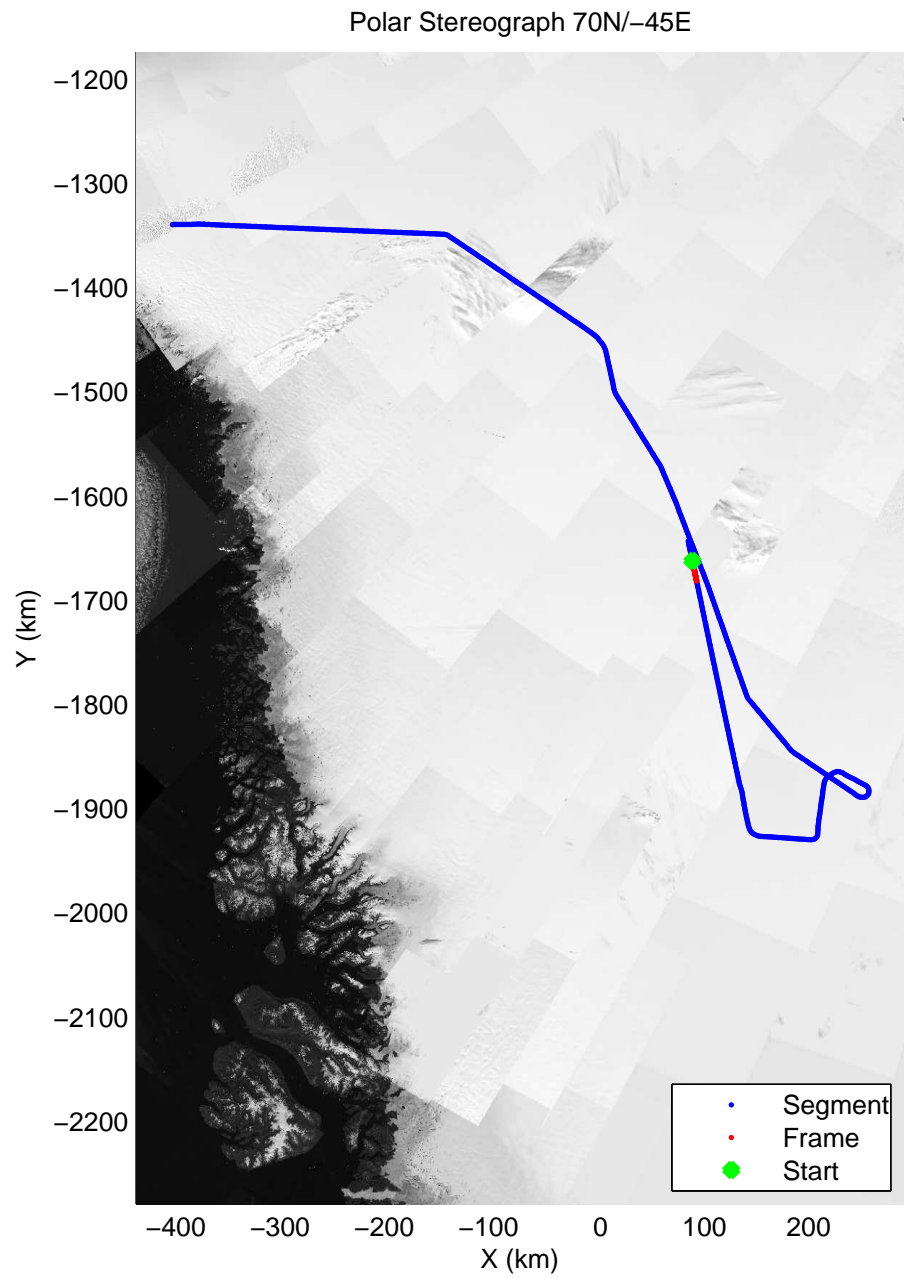

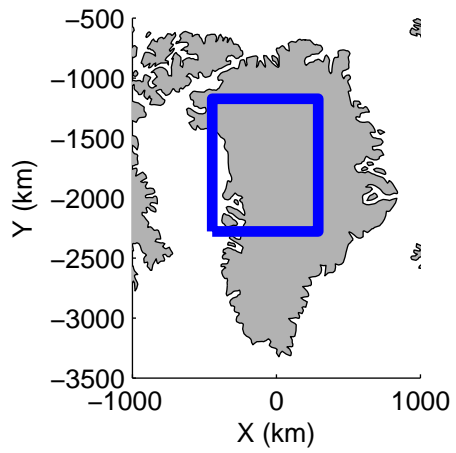


accum2 2014_Greenland_P3: "Cryosat Land" 20140502_03_001: 14:13:58.5 to 14:17:02.0 GPS




accum2 2014_Greenland_P3: "Cryosat Land" 20140502_03_001: 14:13:58.5 to 14:17:02.0 GPS




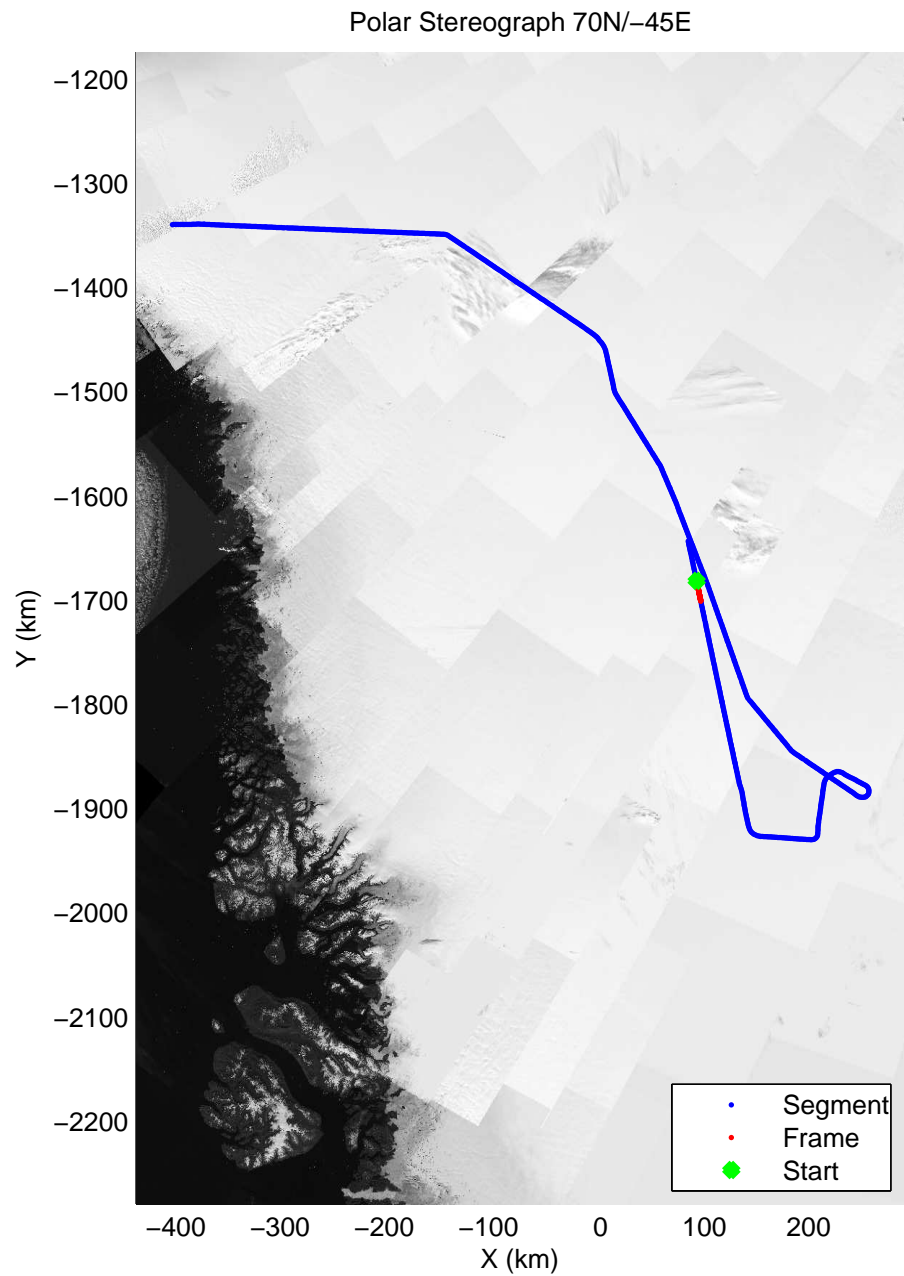
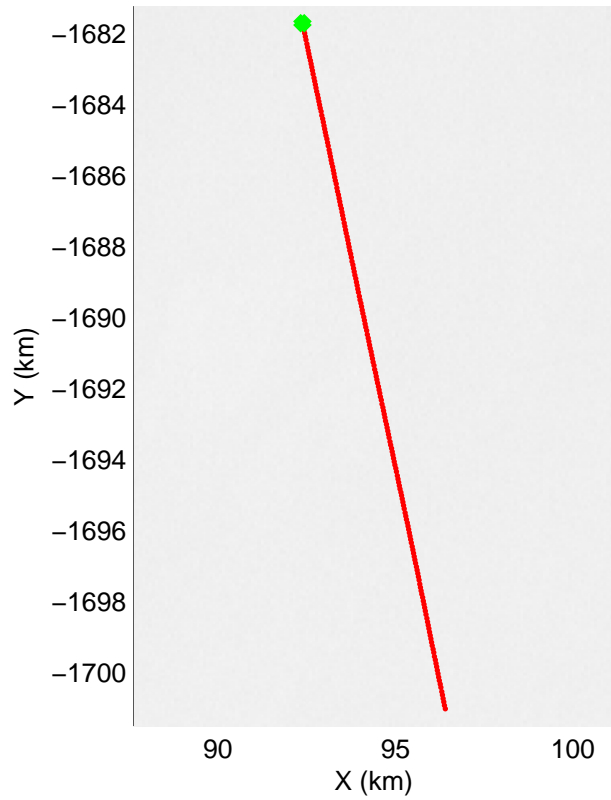
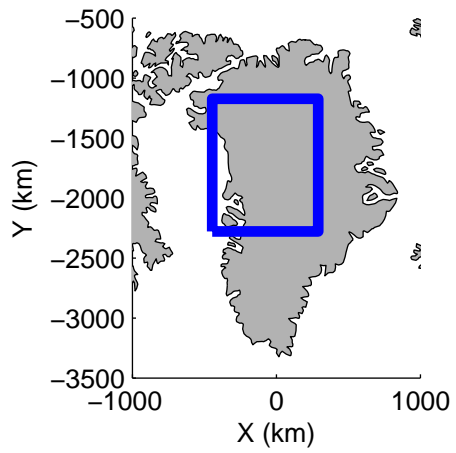


accum2 2014_Greenland_P3: "Cryosat Land" 20140502_03_002: 14:17:02.2 to 14:19:30.9 GPS

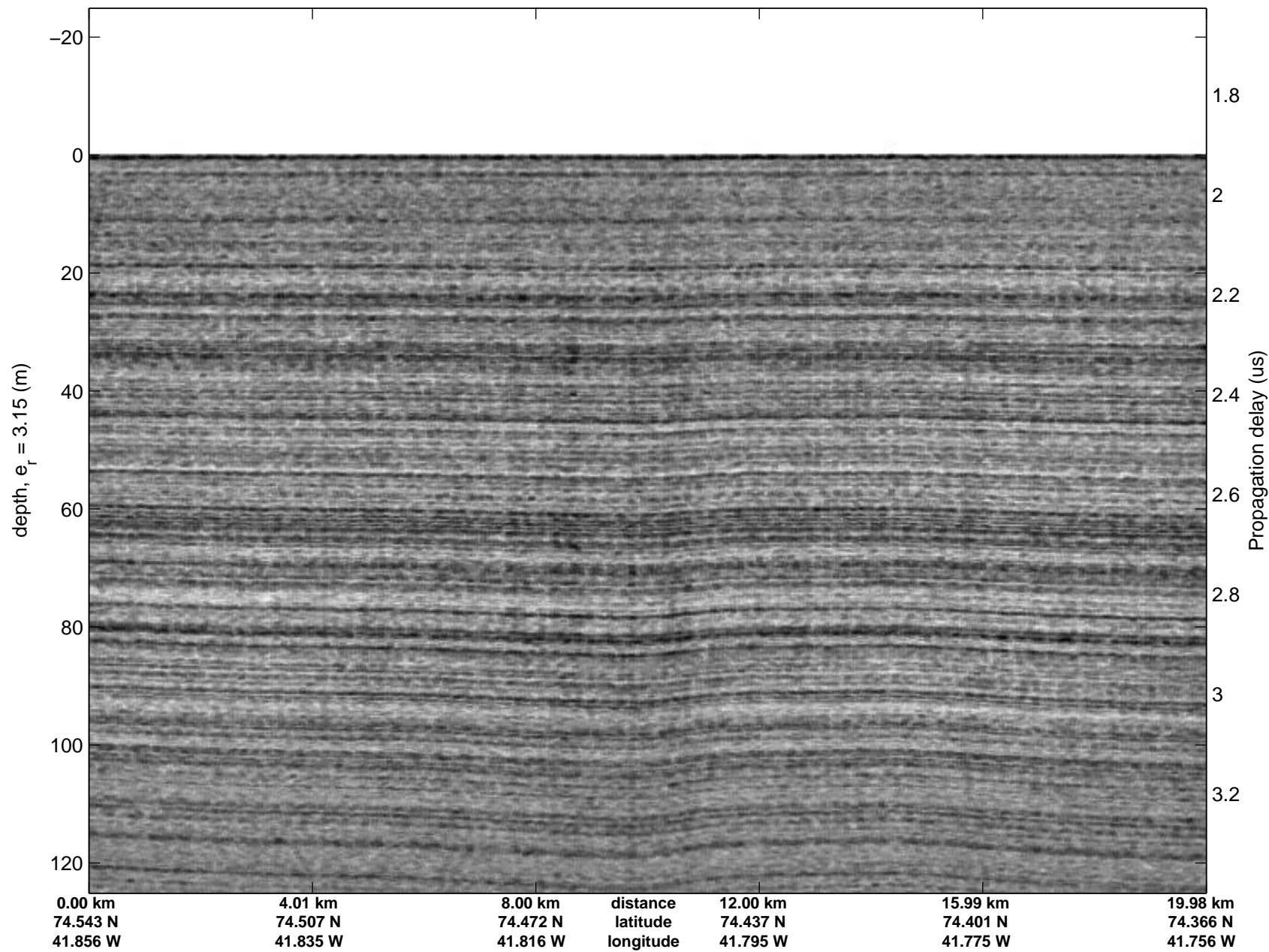


accum2 2014_Greenland_P3: "Cryosat Land" 20140502_03_002: 14:17:02.2 to 14:19:30.9 GPS

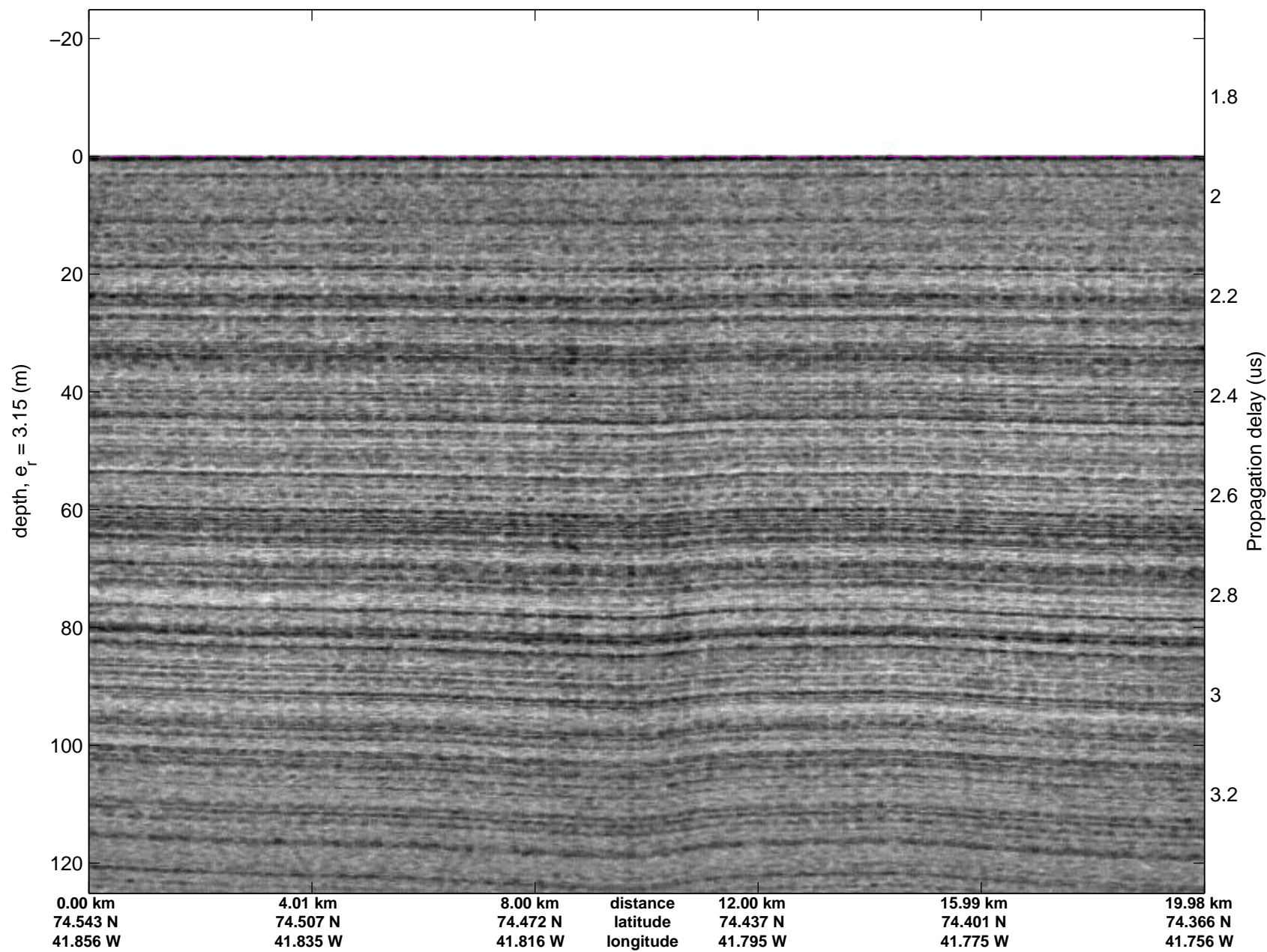


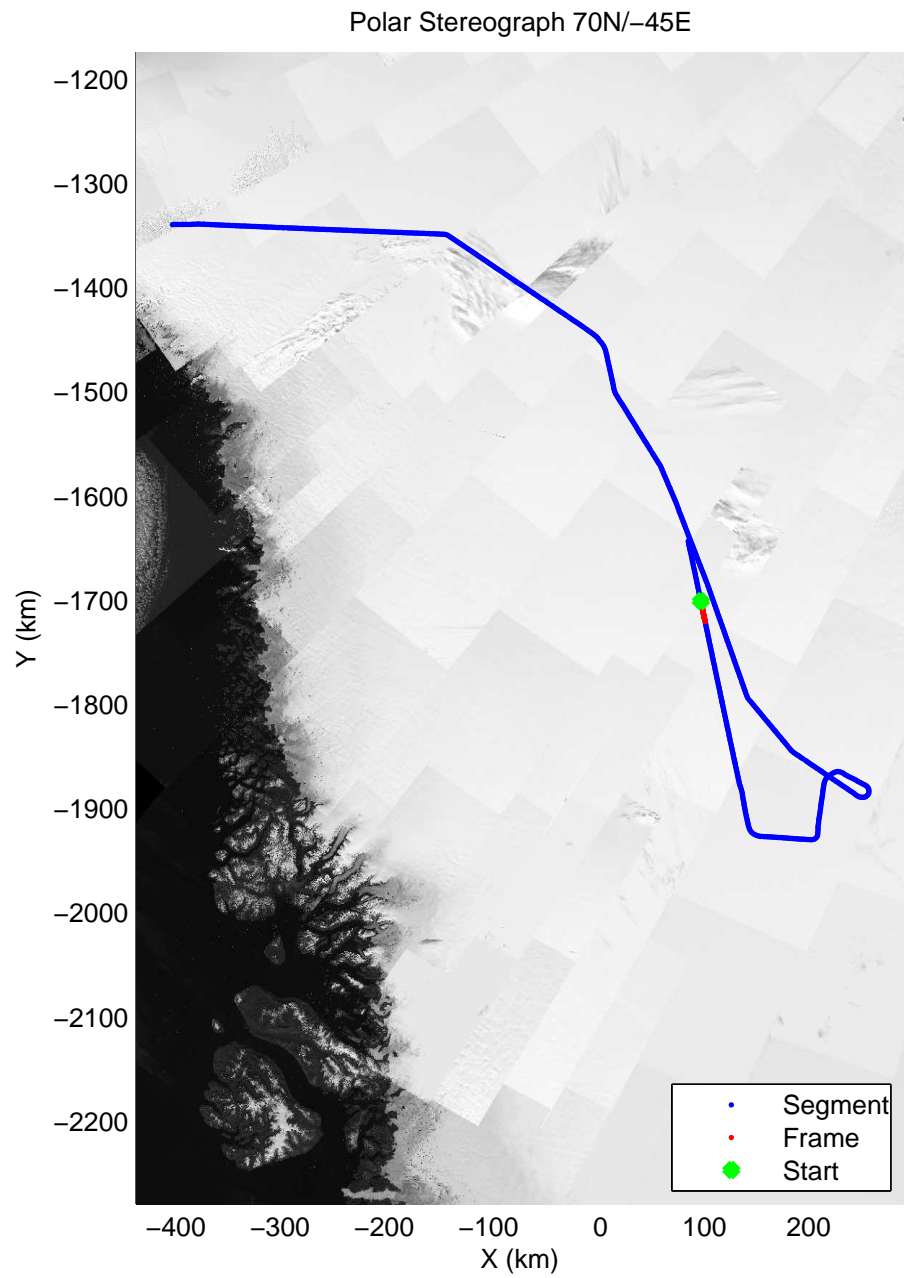
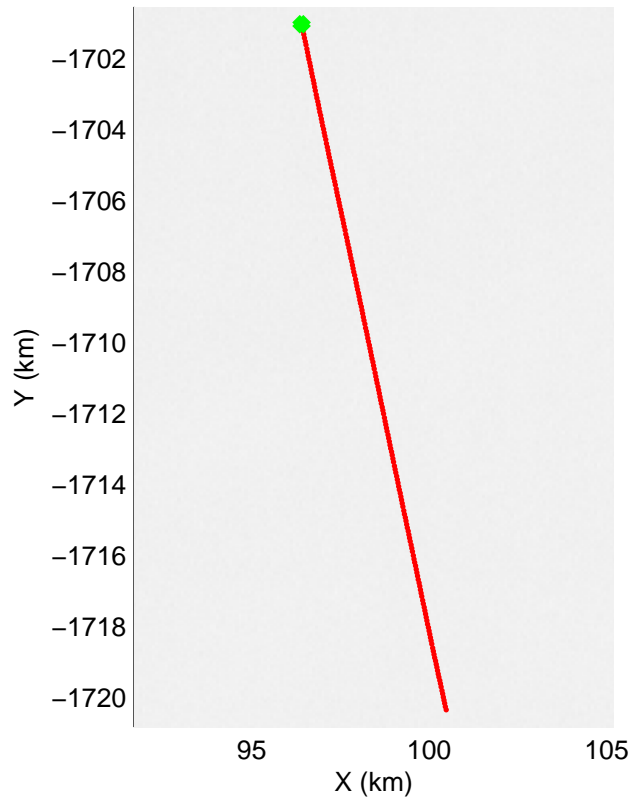
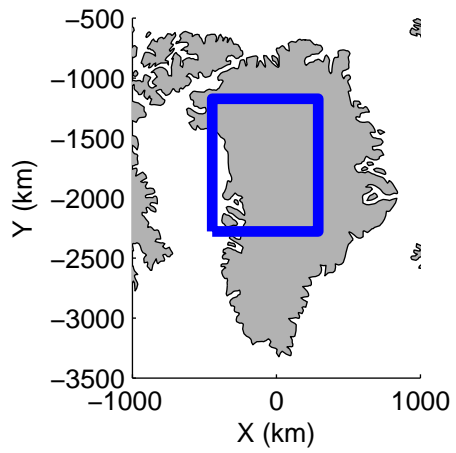


accum2 2014_Greenland_P3: "Cryosat Land" 20140502_03_003: 14:19:31.1 to 14:22:06.4 GPS




accum2 2014_Greenland_P3: "Cryosat Land" 20140502_03_003: 14:19:31.1 to 14:22:06.4 GPS




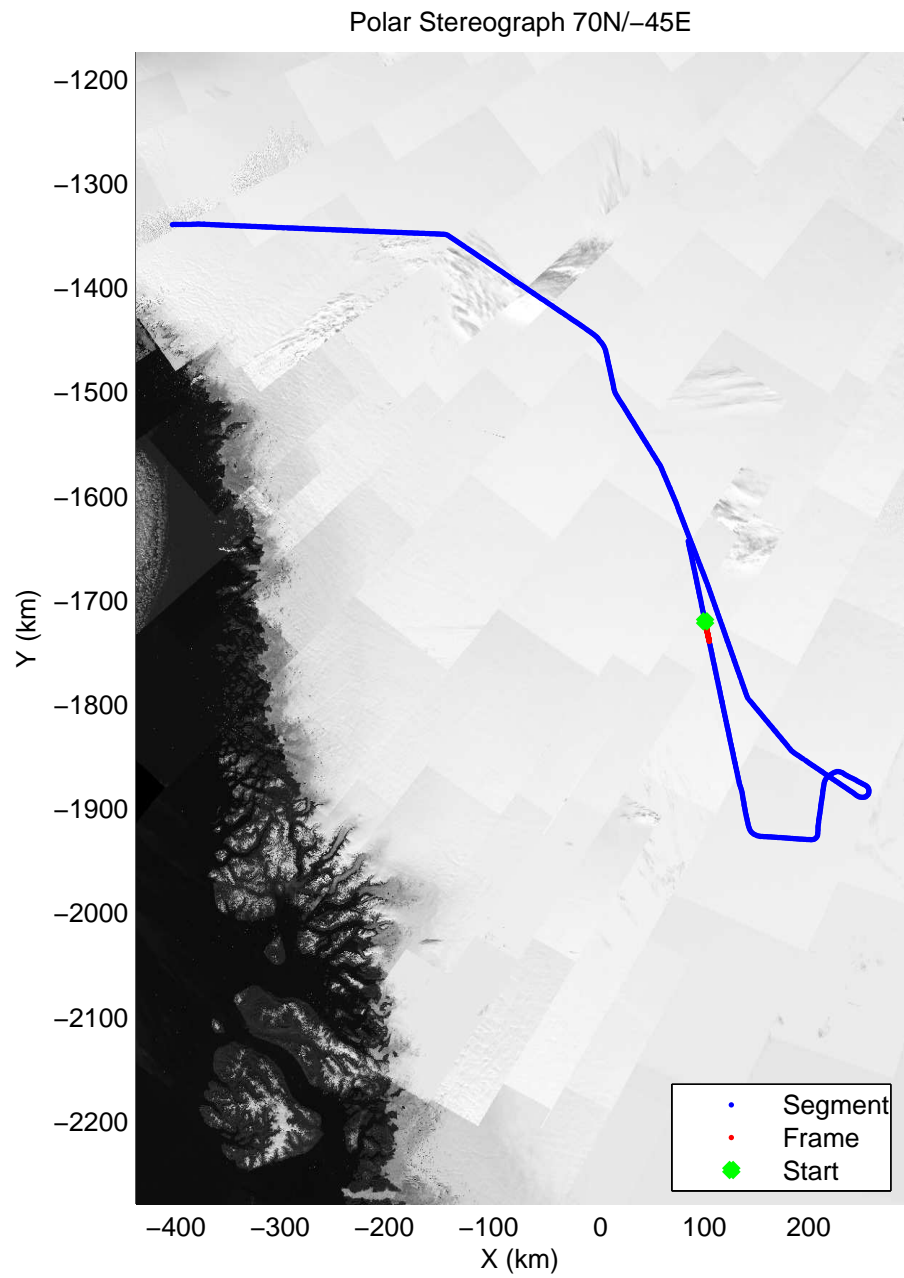
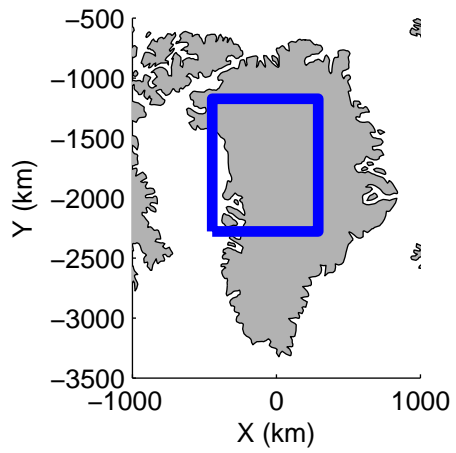


accum2 2014_Greenland_P3: "Cryosat Land" 20140502_03_004: 14:22:06.6 to 14:24:41.3 GPS

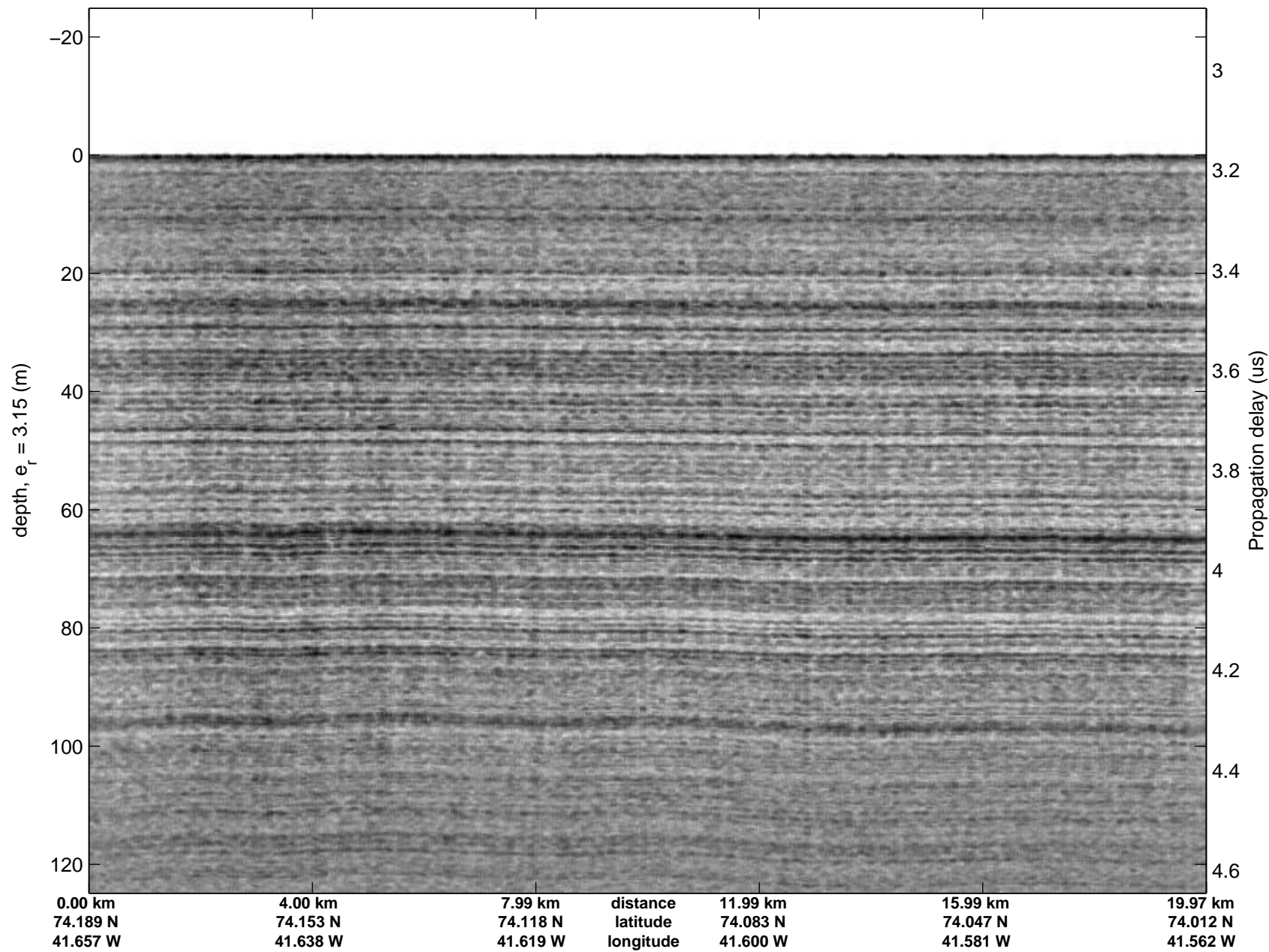


accum2 2014_Greenland_P3: "Cryosat Land" 20140502_03_004: 14:22:06.6 to 14:24:41.3 GPS

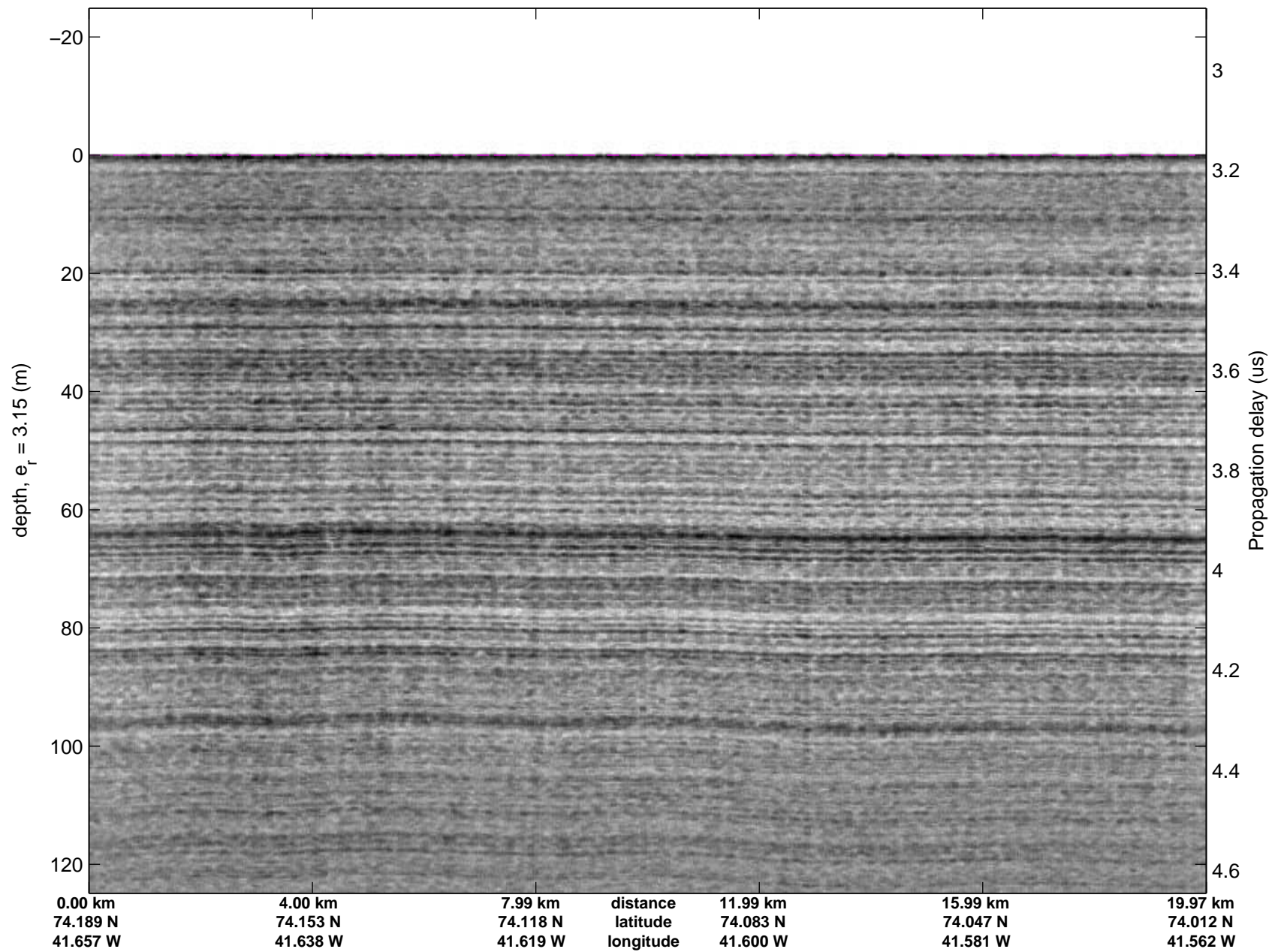


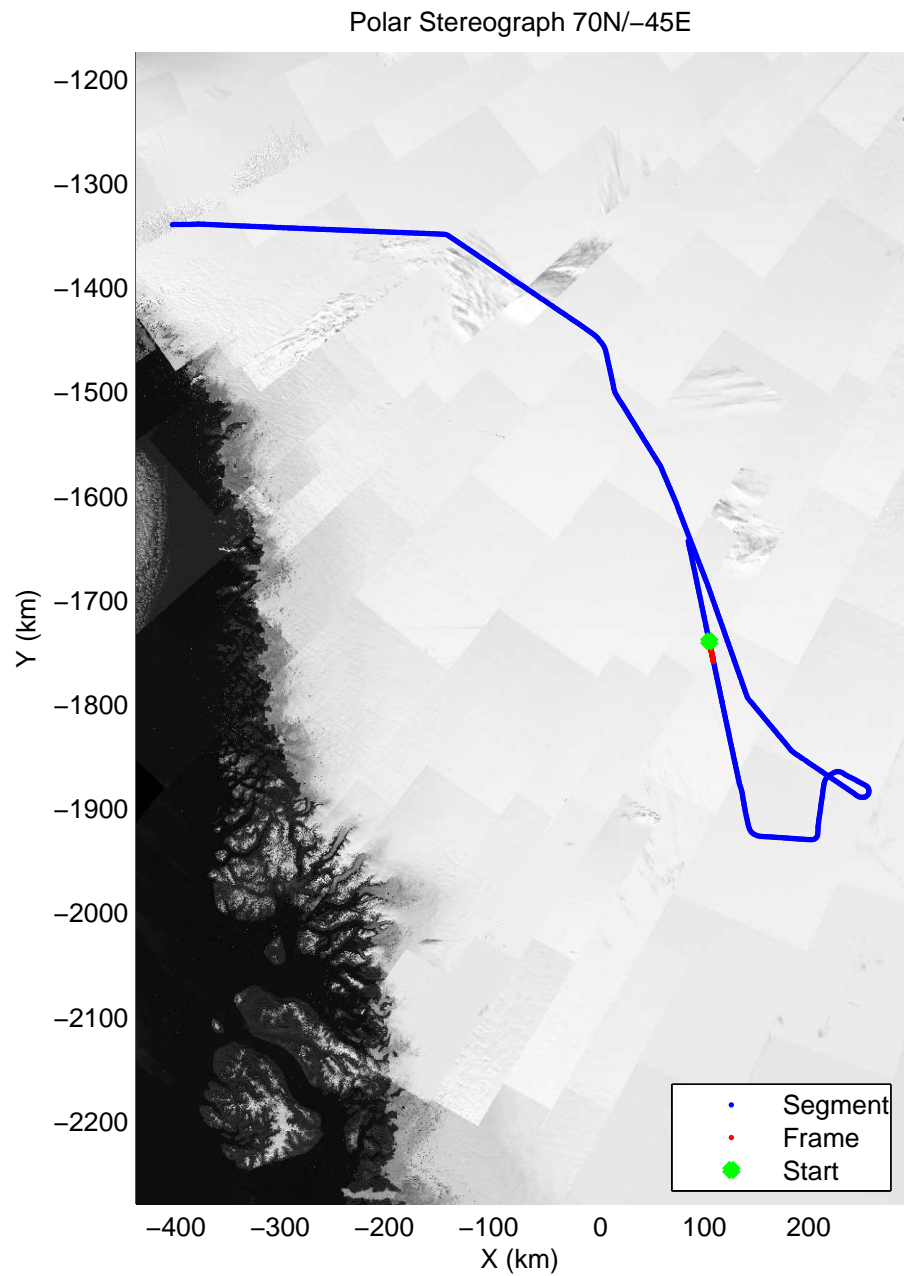
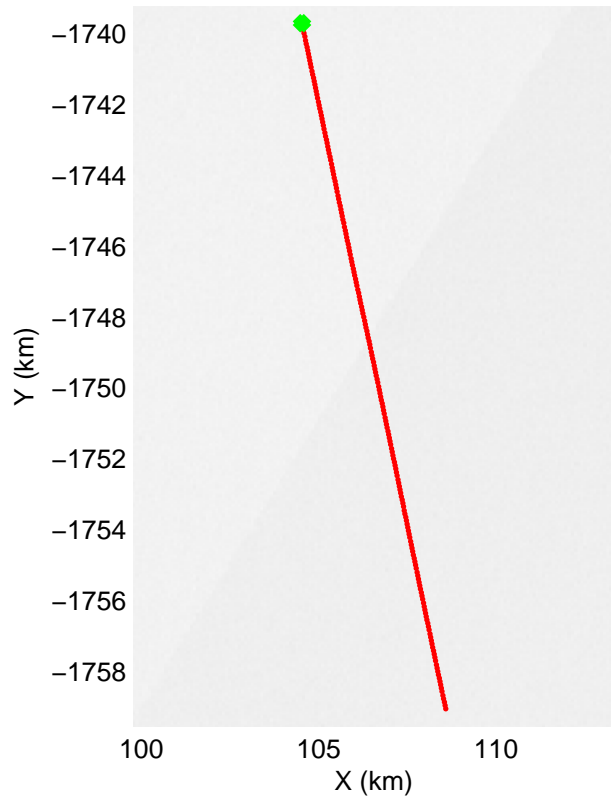
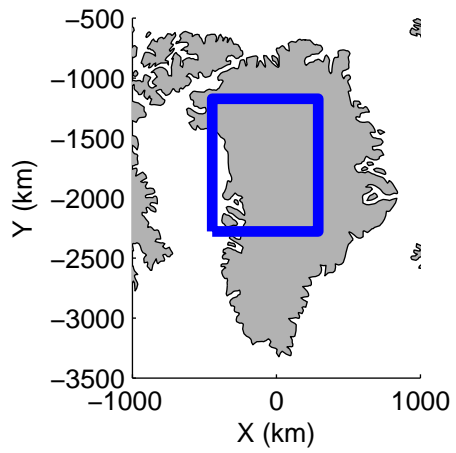


accum2 2014_Greenland_P3: "Cryosat Land" 20140502_03_005: 14:24:41.5 to 14:27:20.5 GPS

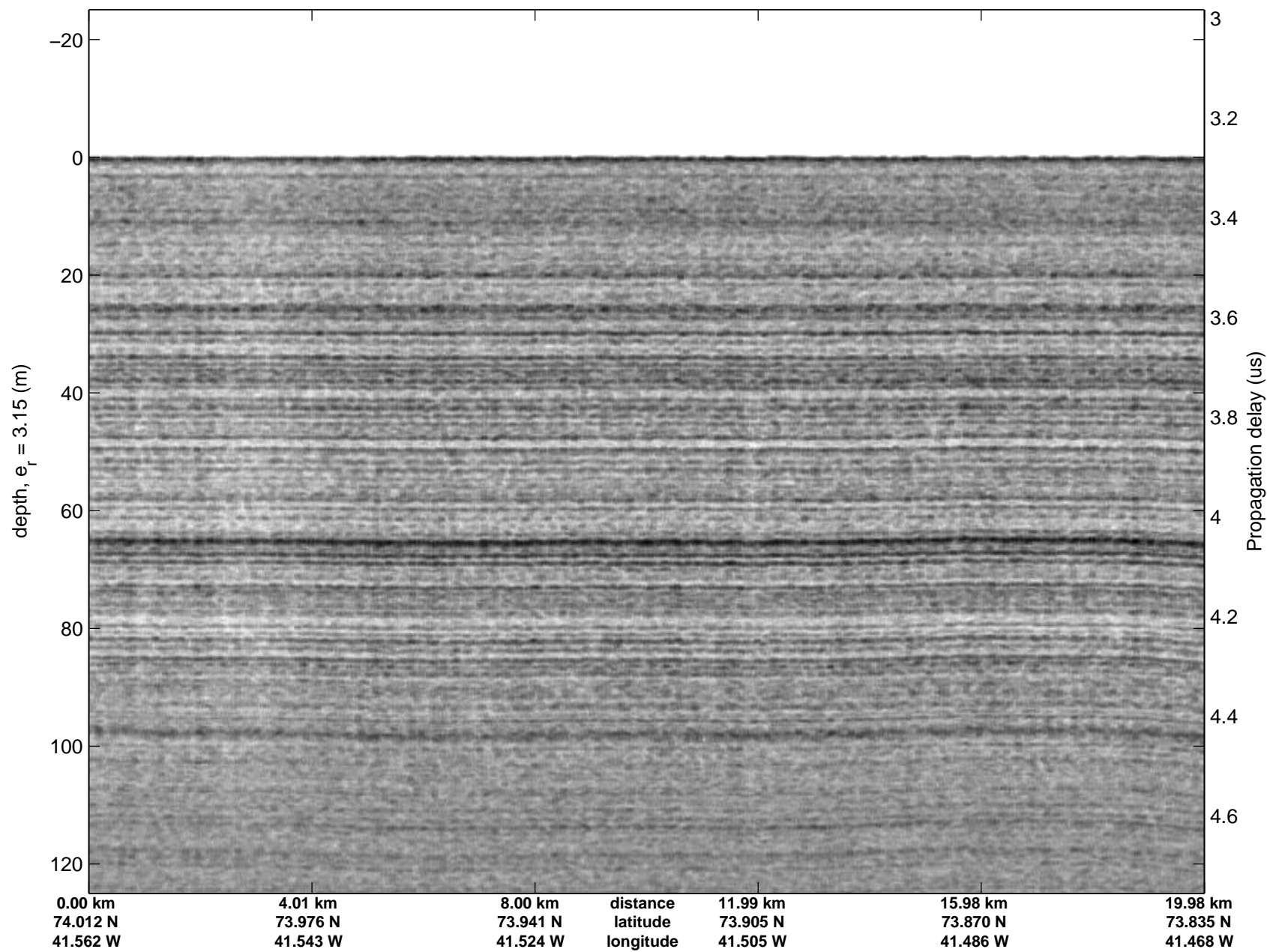


accum2 2014_Greenland_P3: "Cryosat Land" 20140502_03_005: 14:24:41.5 to 14:27:20.5 GPS

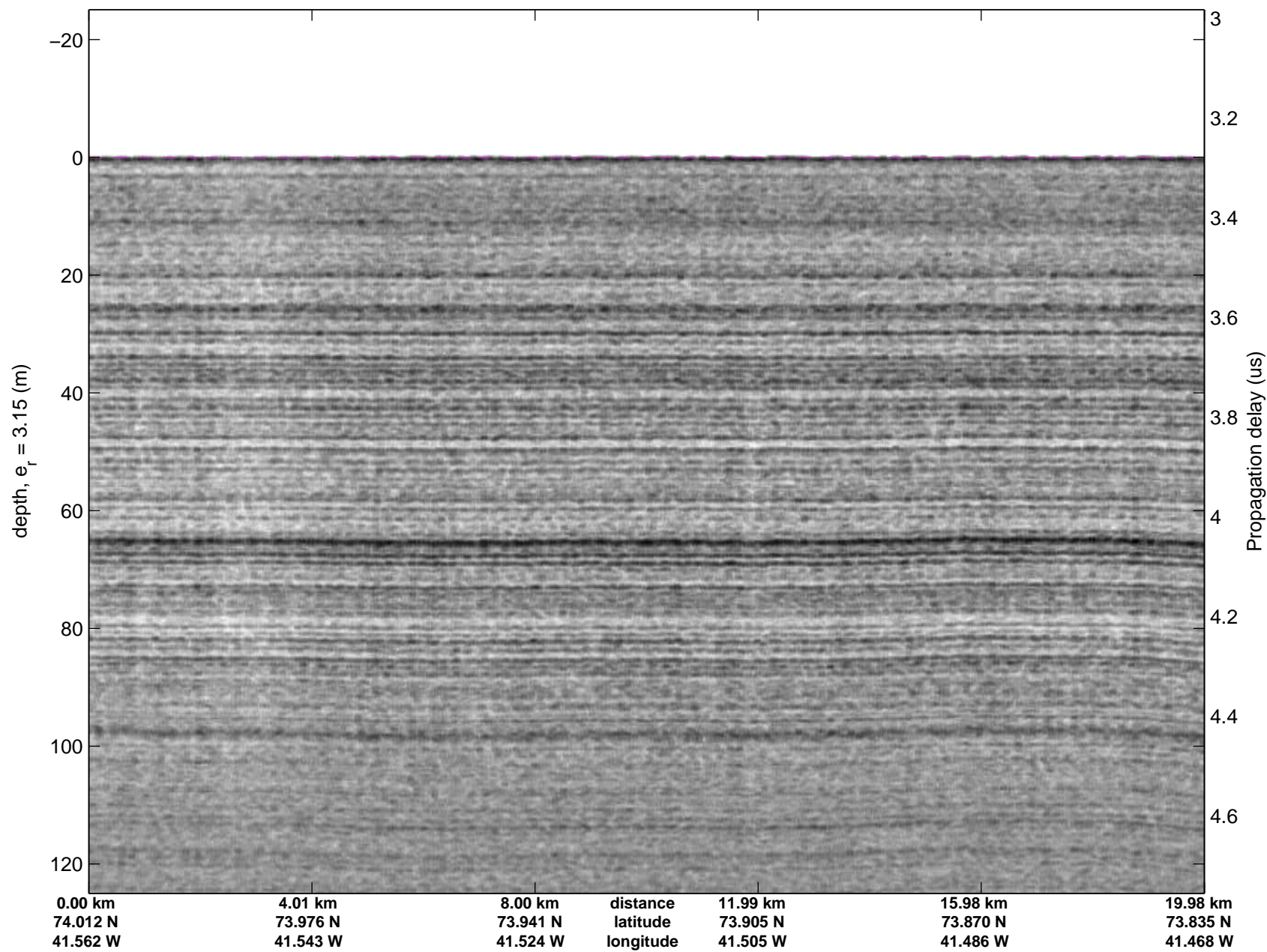


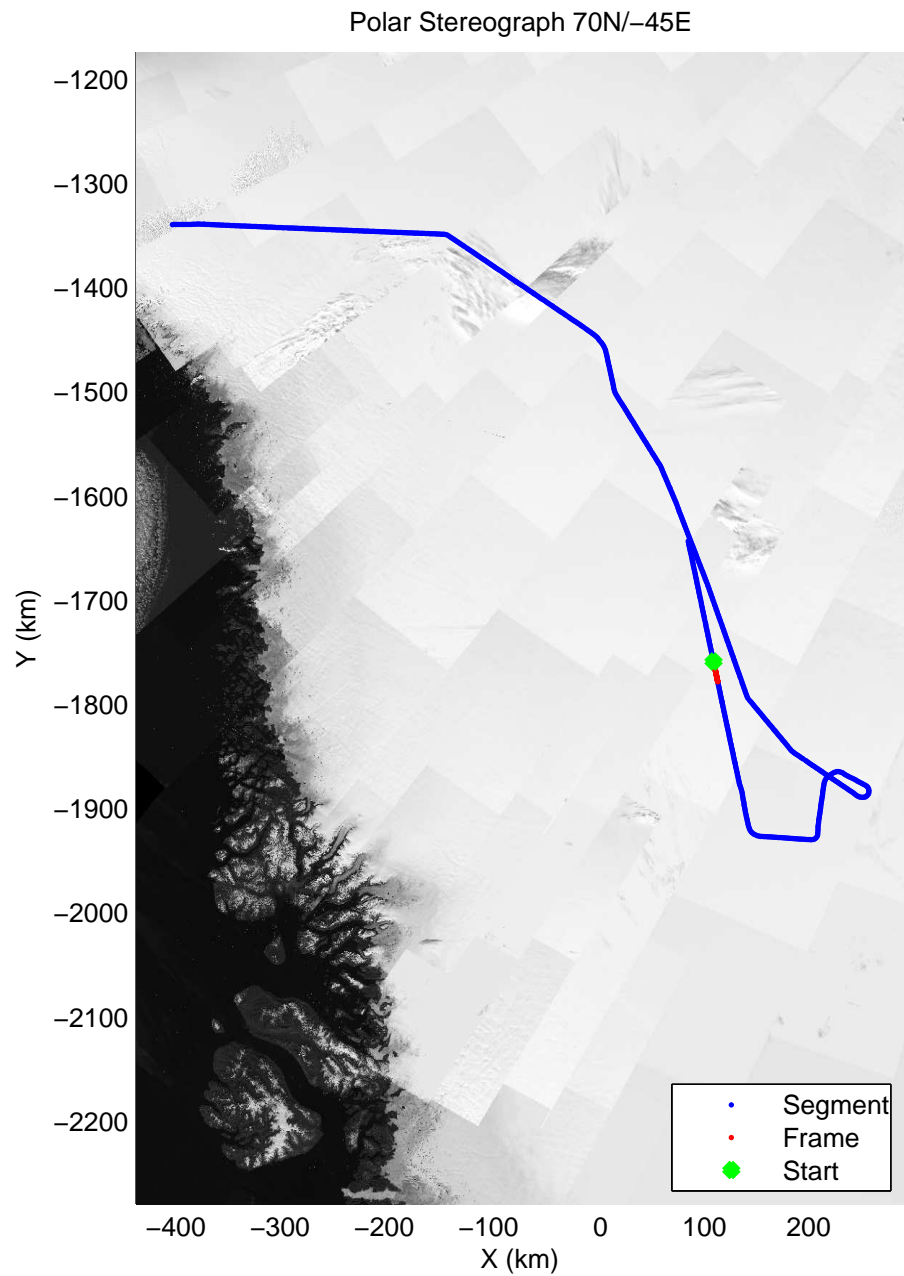
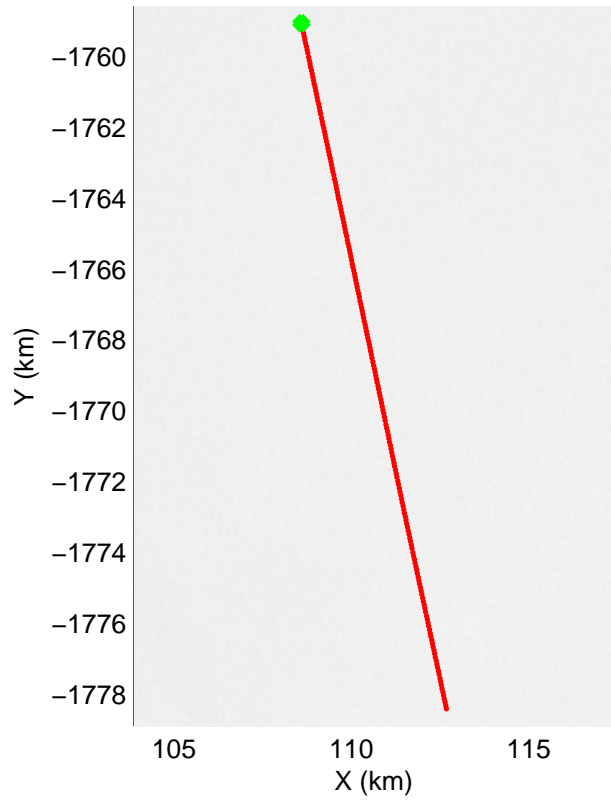
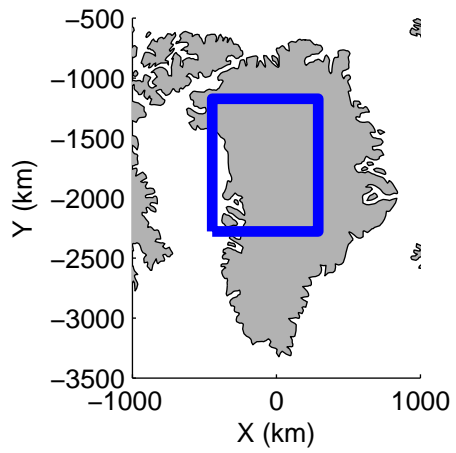


accum2 2014_Greenland_P3: "Cryosat Land" 20140502_03_006: 14:27:20.7 to 14:29:56.3 GPS

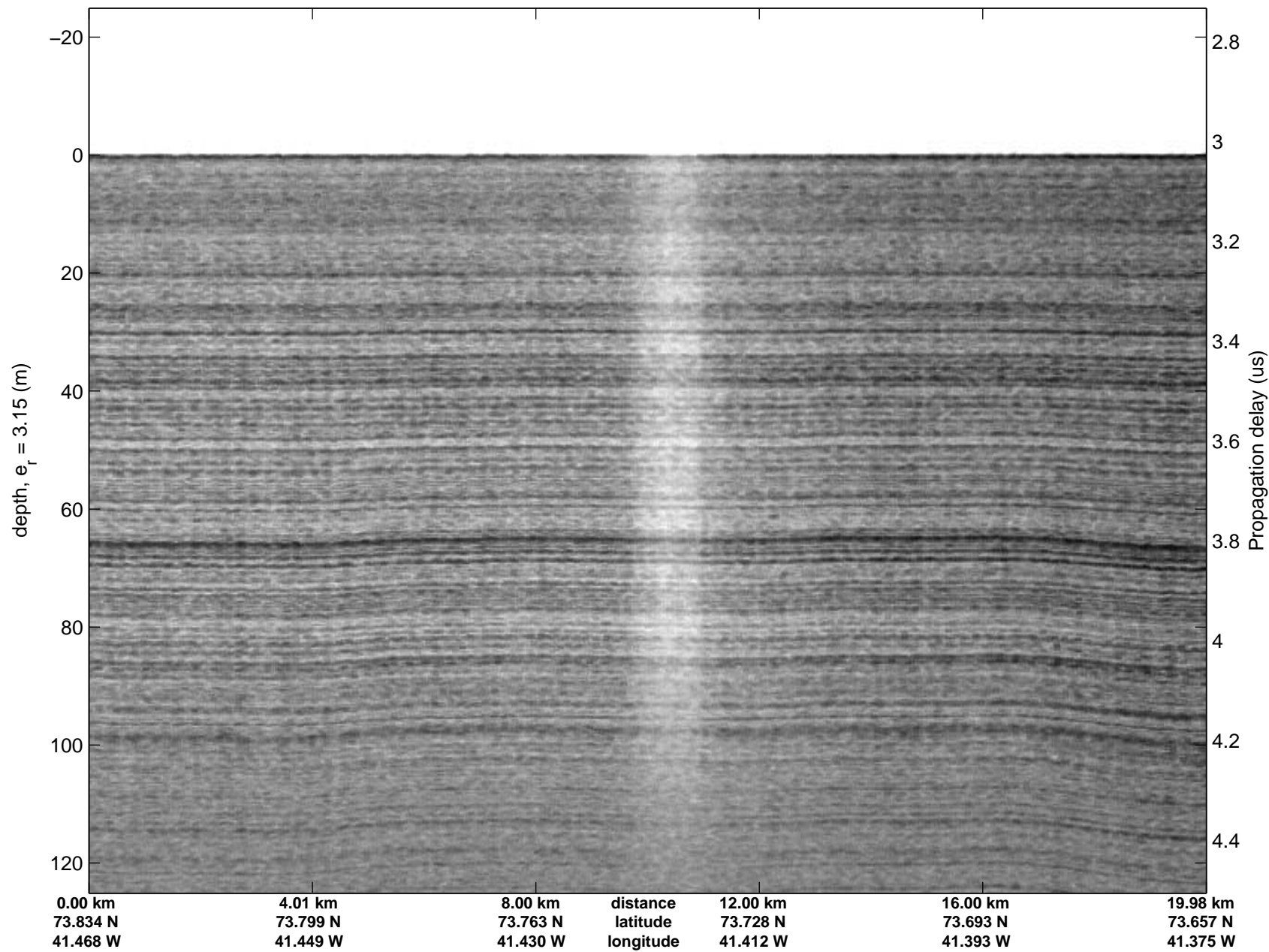


accum2 2014_Greenland_P3: "Cryosat Land" 20140502_03_006: 14:27:20.7 to 14:29:56.3 GPS

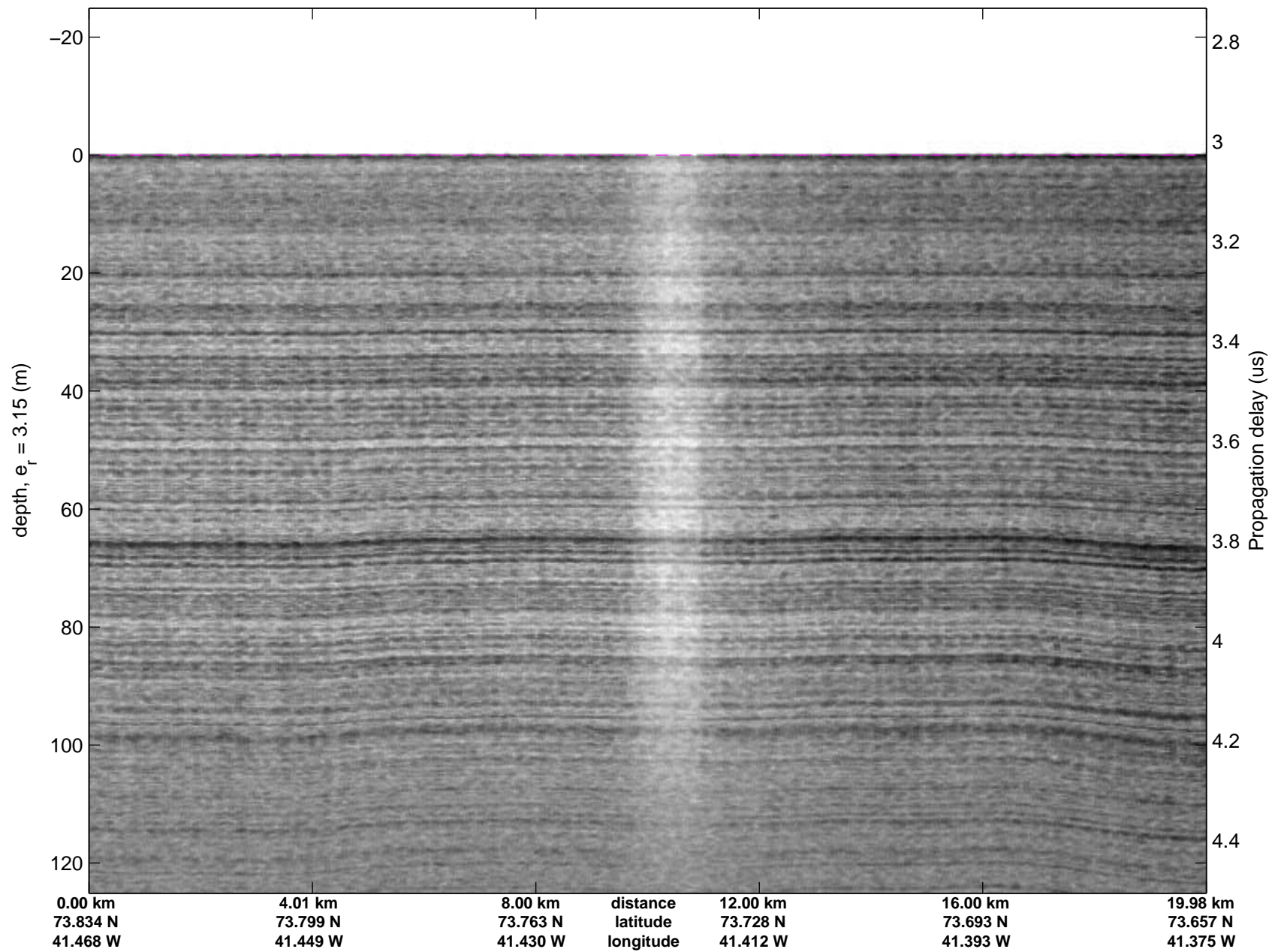


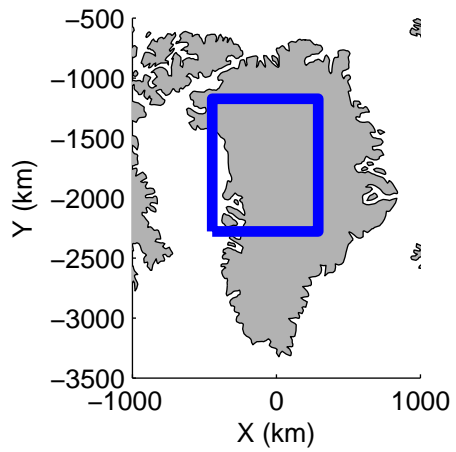


accum2 2014_Greenland_P3: "Cryosat Land" 20140502_03_007: 14:29:56.5 to 14:32:30.8 GPS

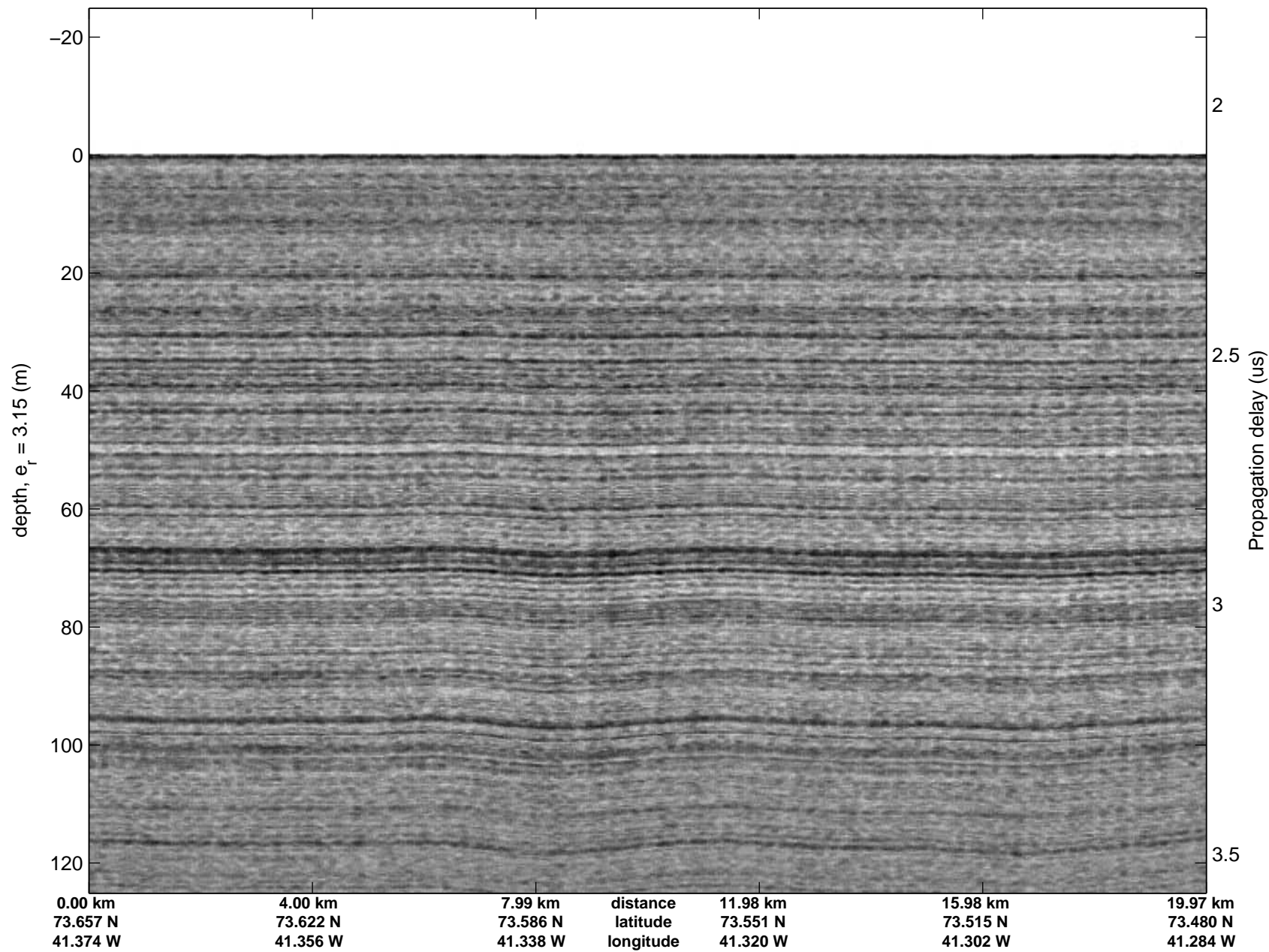


accum2 2014_Greenland_P3: "Cryosat Land" 20140502_03_007: 14:29:56.5 to 14:32:30.8 GPS

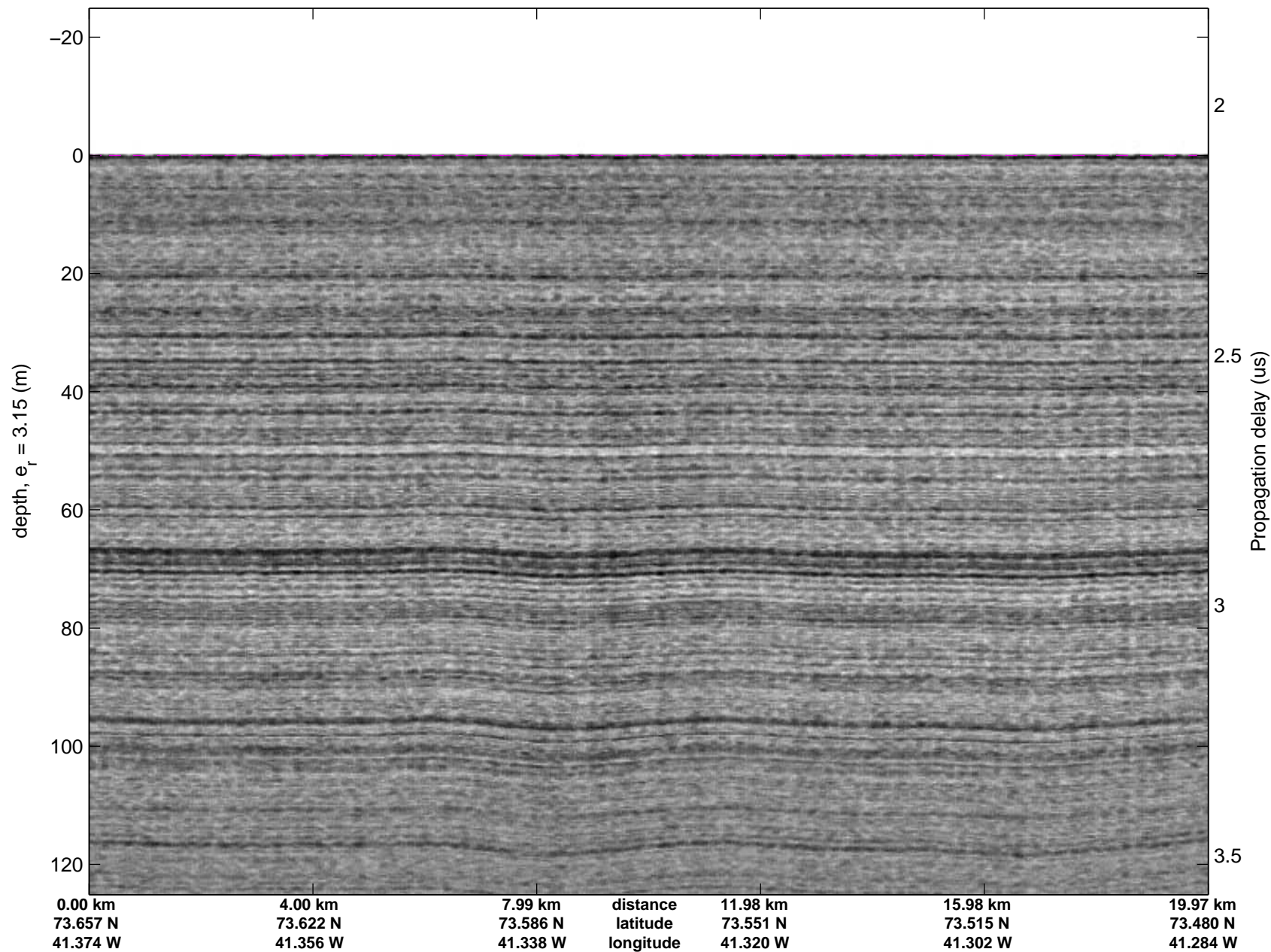


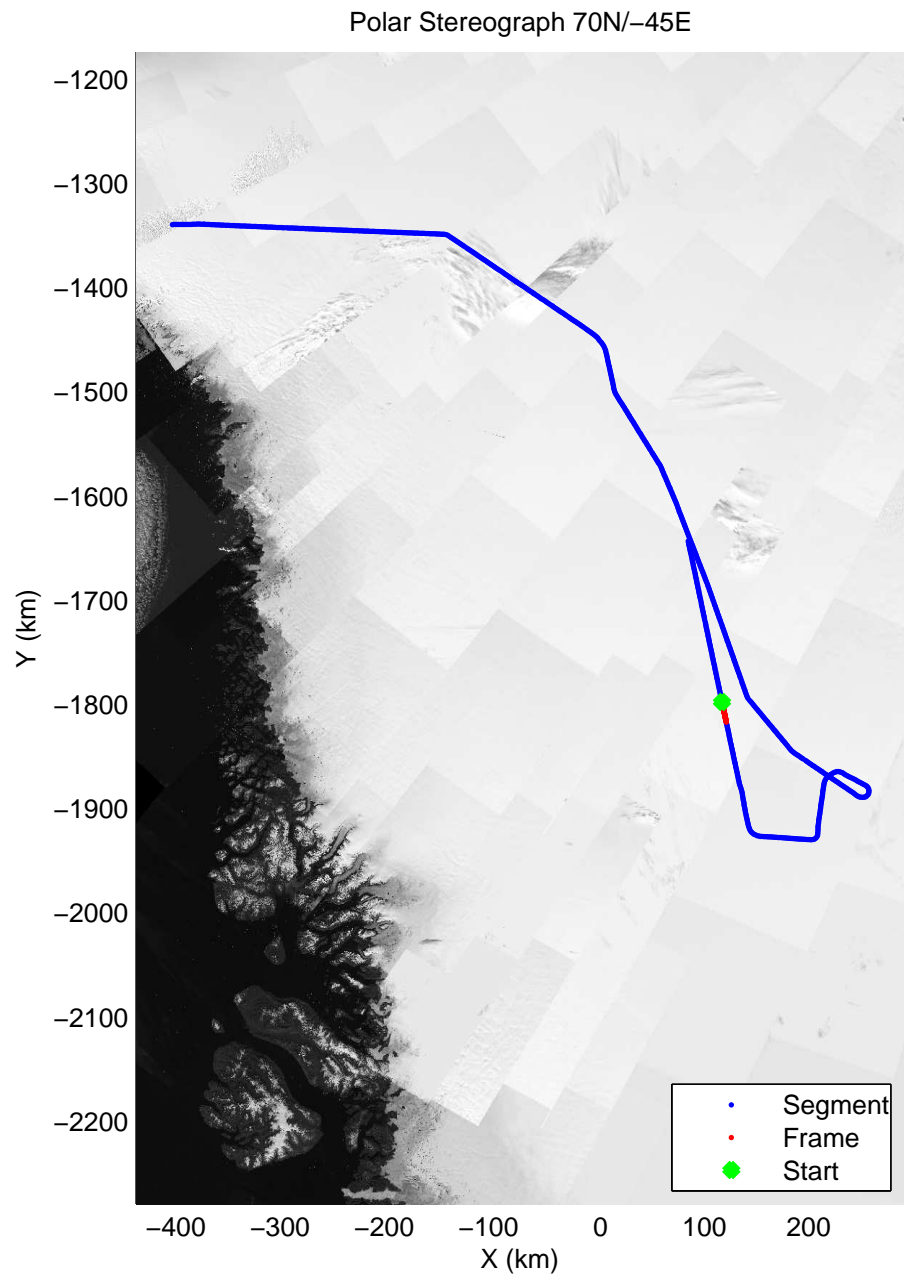
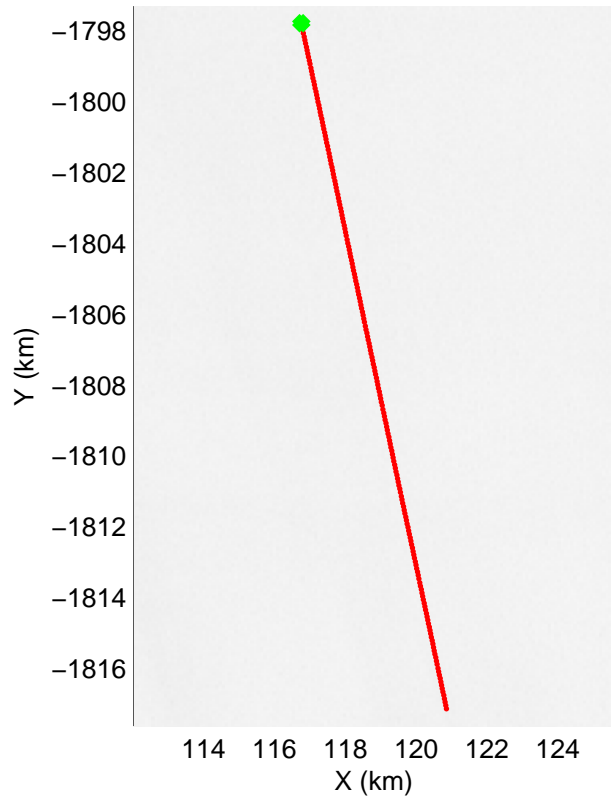
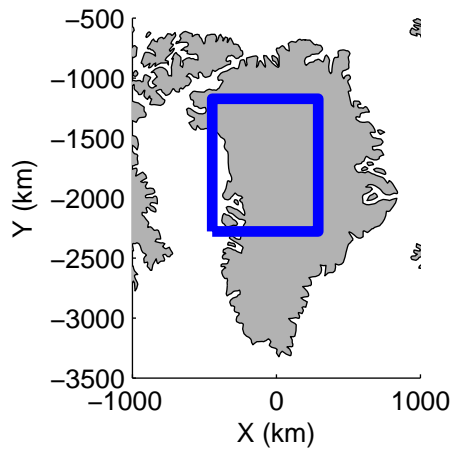


accum2 2014_Greenland_P3: "Cryosat Land" 20140502_03_008: 14:32:30.9 to 14:35:05.7 GPS

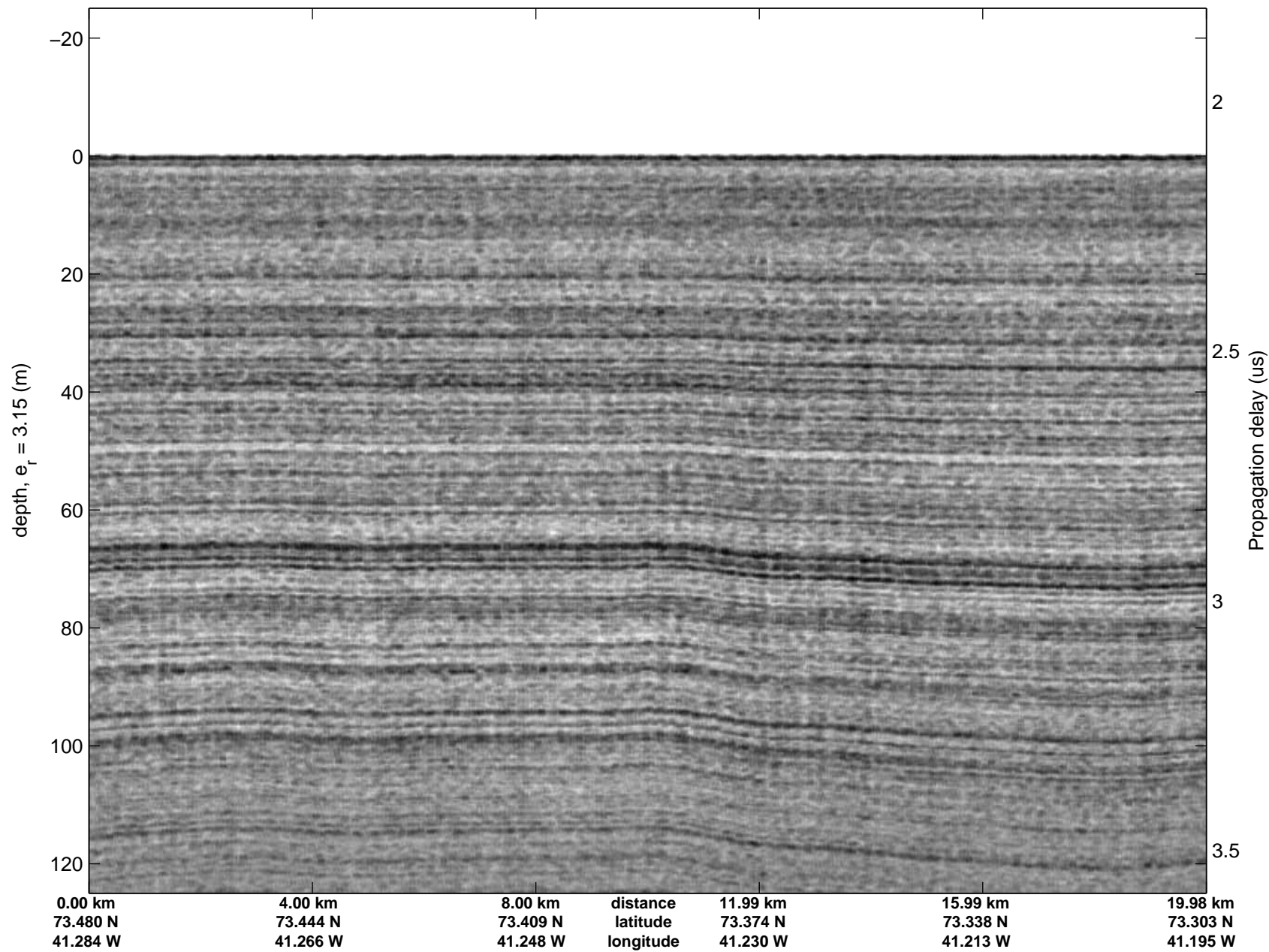


accum2 2014_Greenland_P3: "Cryosat Land" 20140502_03_008: 14:32:30.9 to 14:35:05.7 GPS

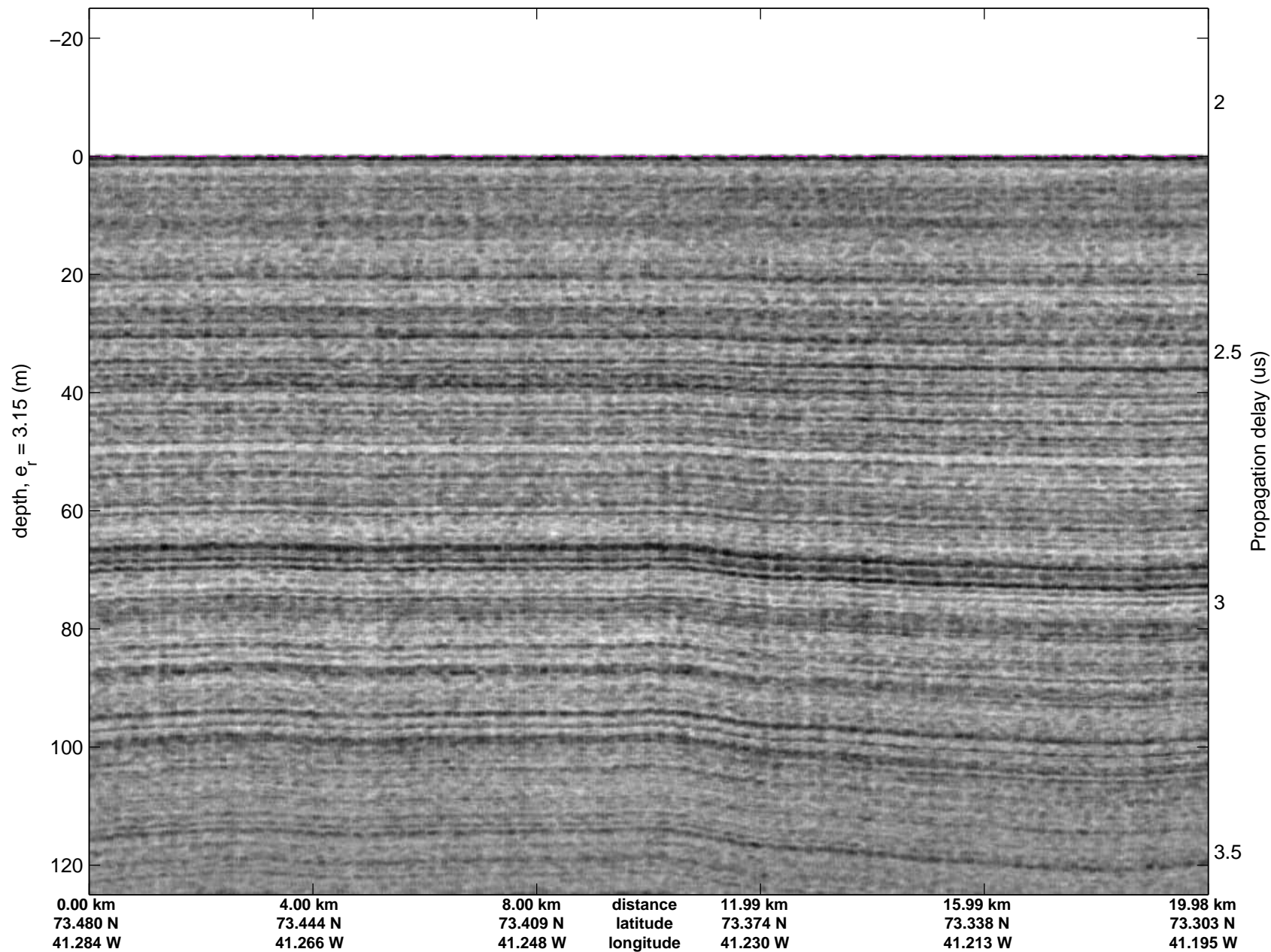




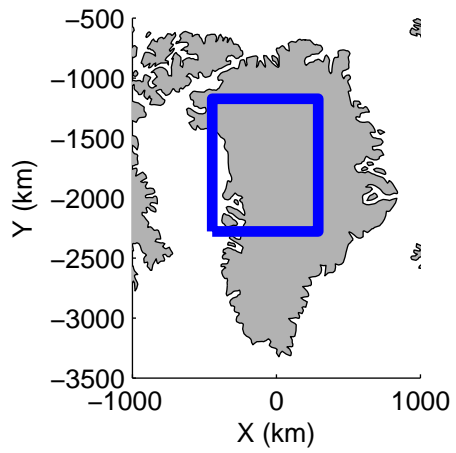


accum2 2014_Greenland_P3: "Cryosat Land" 20140502_03_009: 14:35:05.9 to 14:37:39.8 GPS

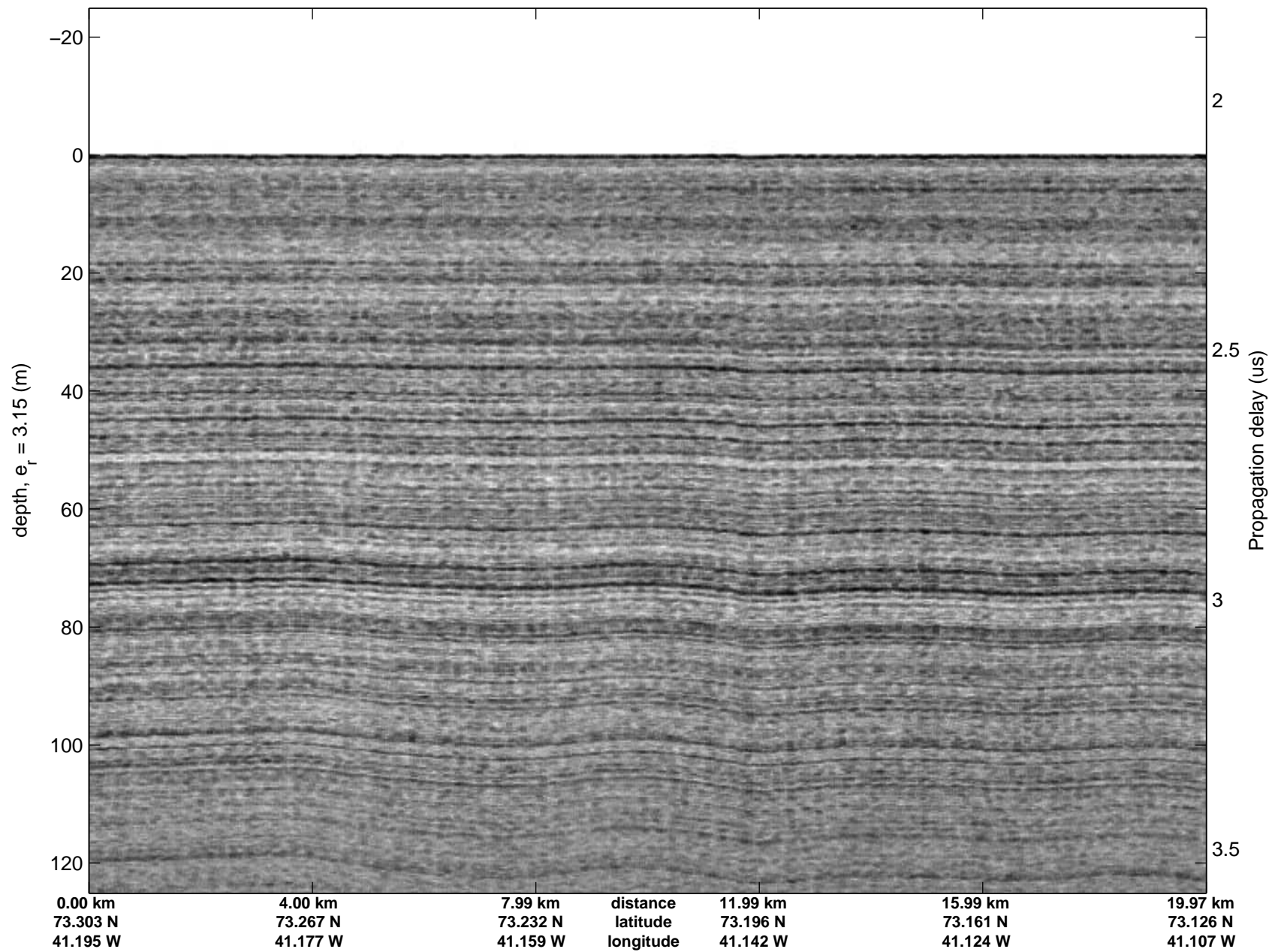


accum2 2014_Greenland_P3: "Cryosat Land" 20140502_03_009: 14:35:05.9 to 14:37:39.8 GPS

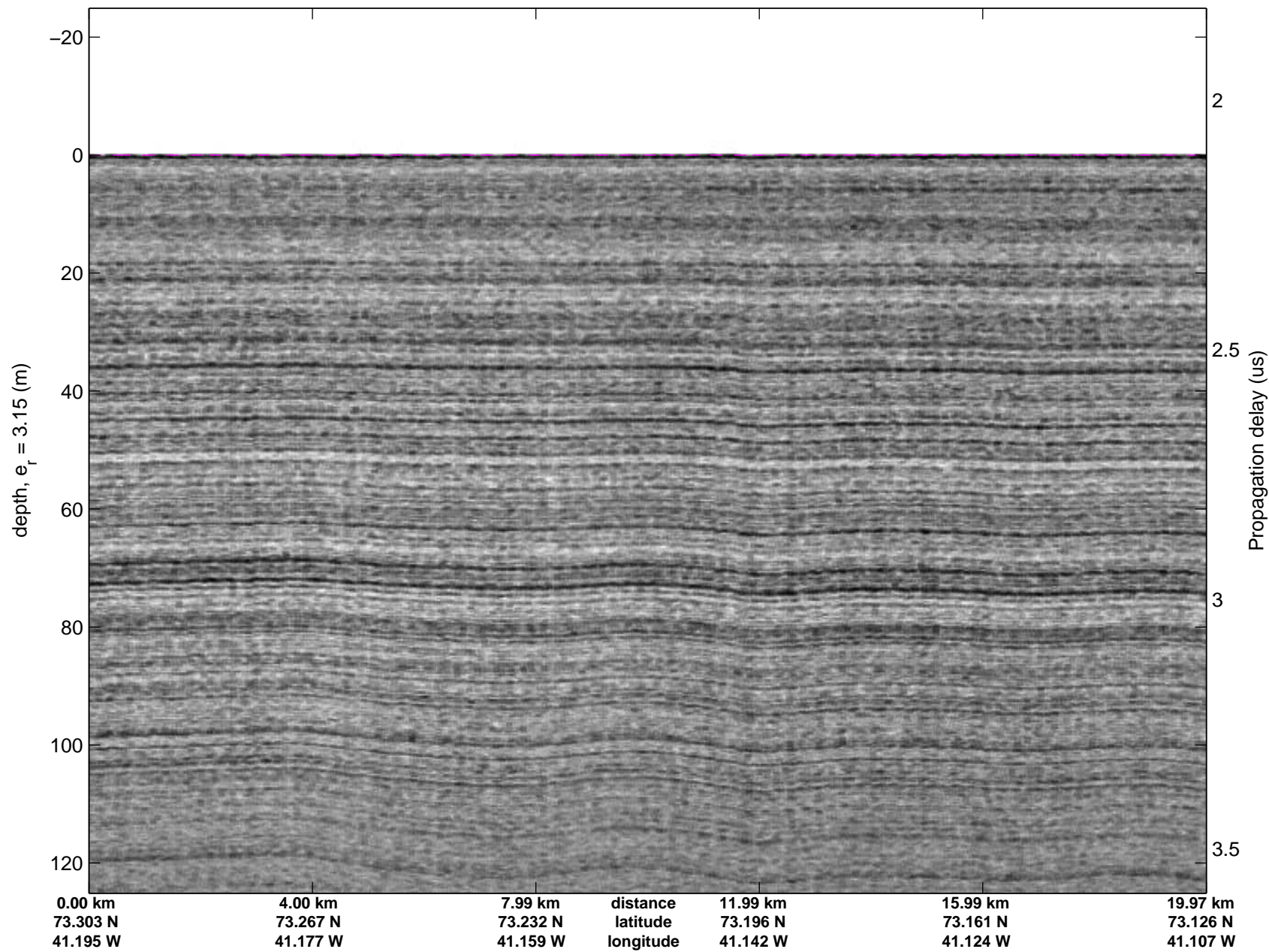


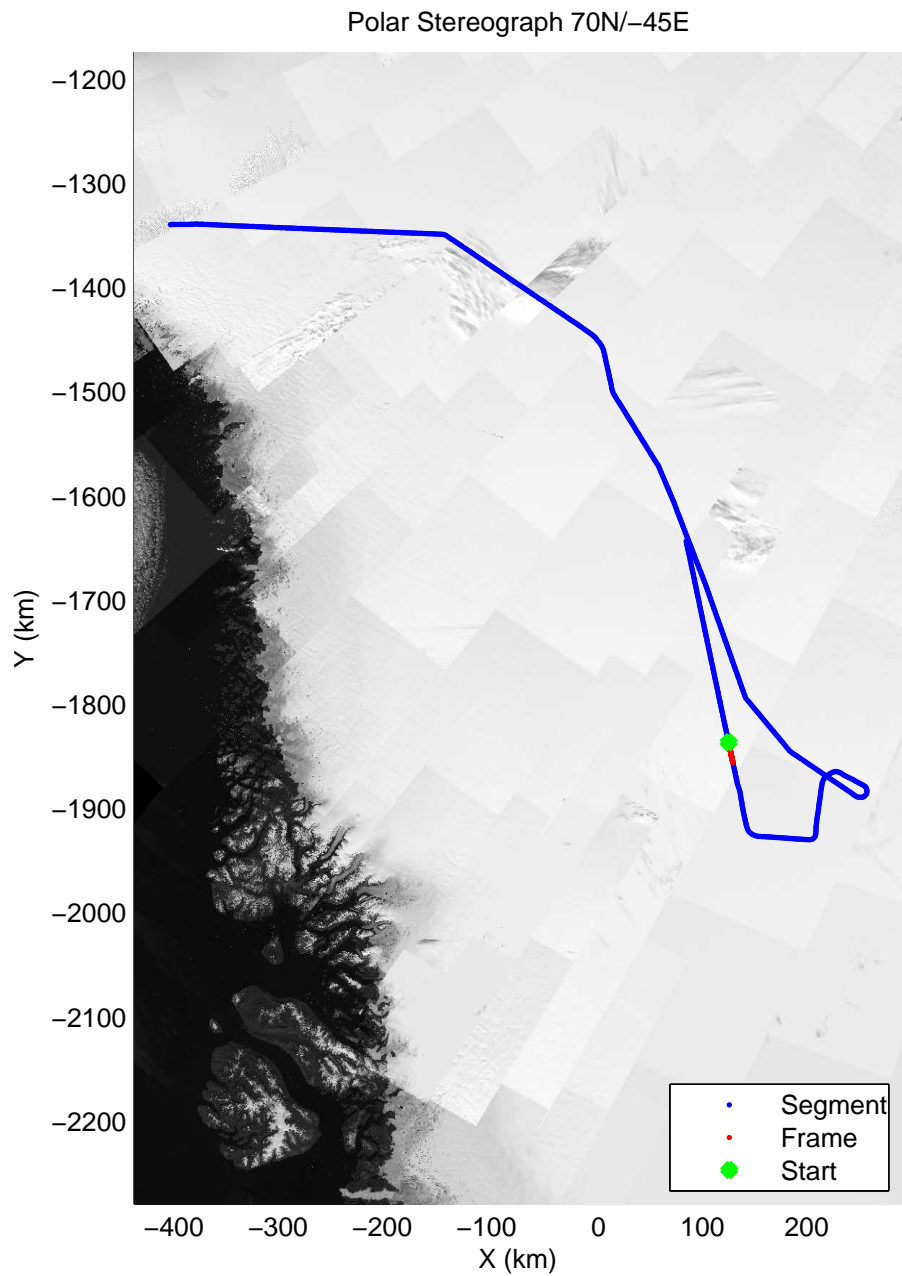

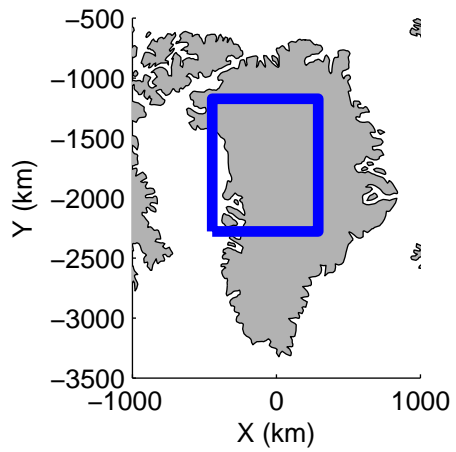


accum2 2014_Greenland_P3: "Cryosat Land" 20140502_03_010: 14:37:40.0 to 14:40:16.1 GPS

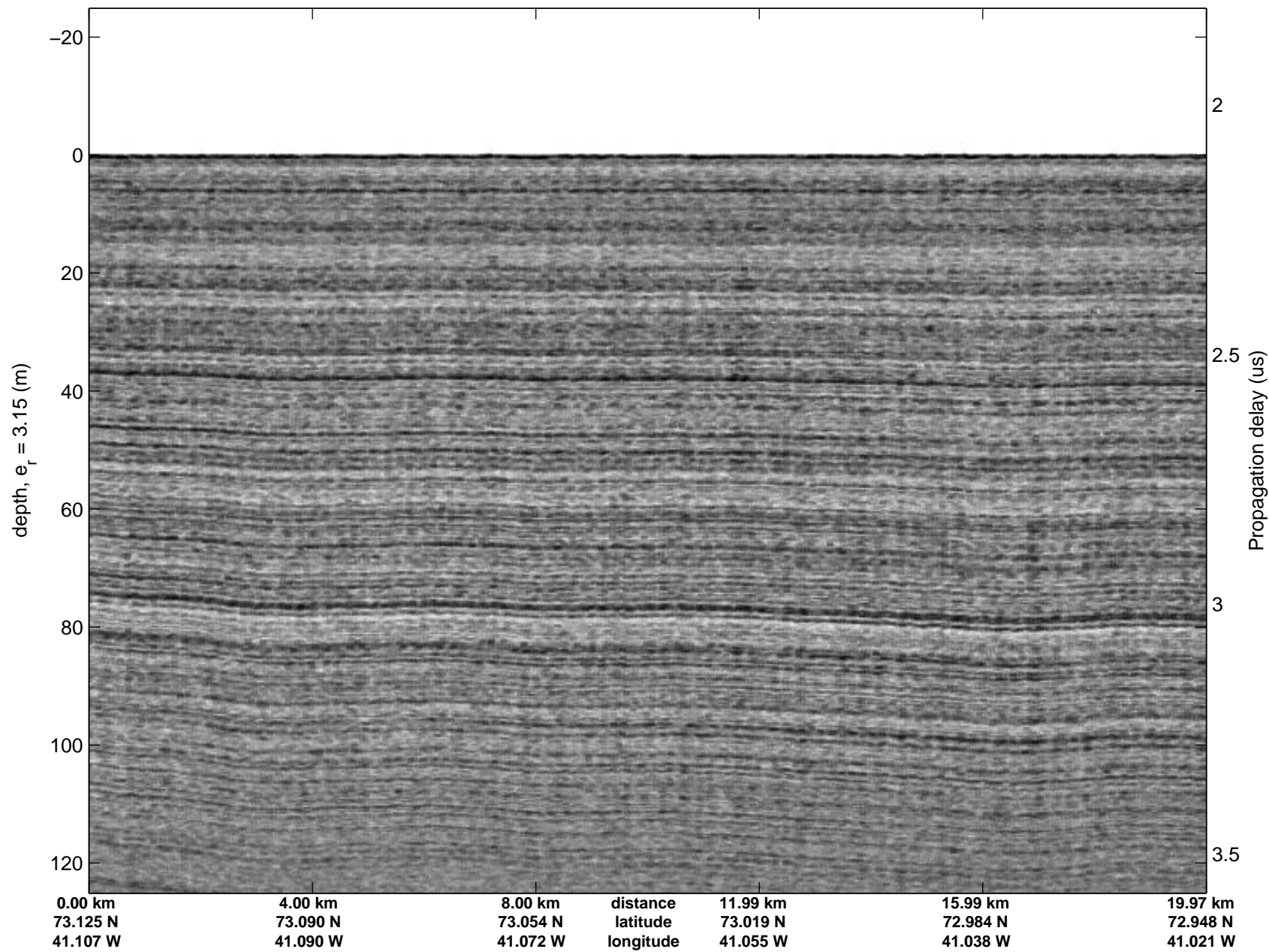


accum2 2014_Greenland_P3: "Cryosat Land" 20140502_03_010: 14:37:40.0 to 14:40:16.1 GPS

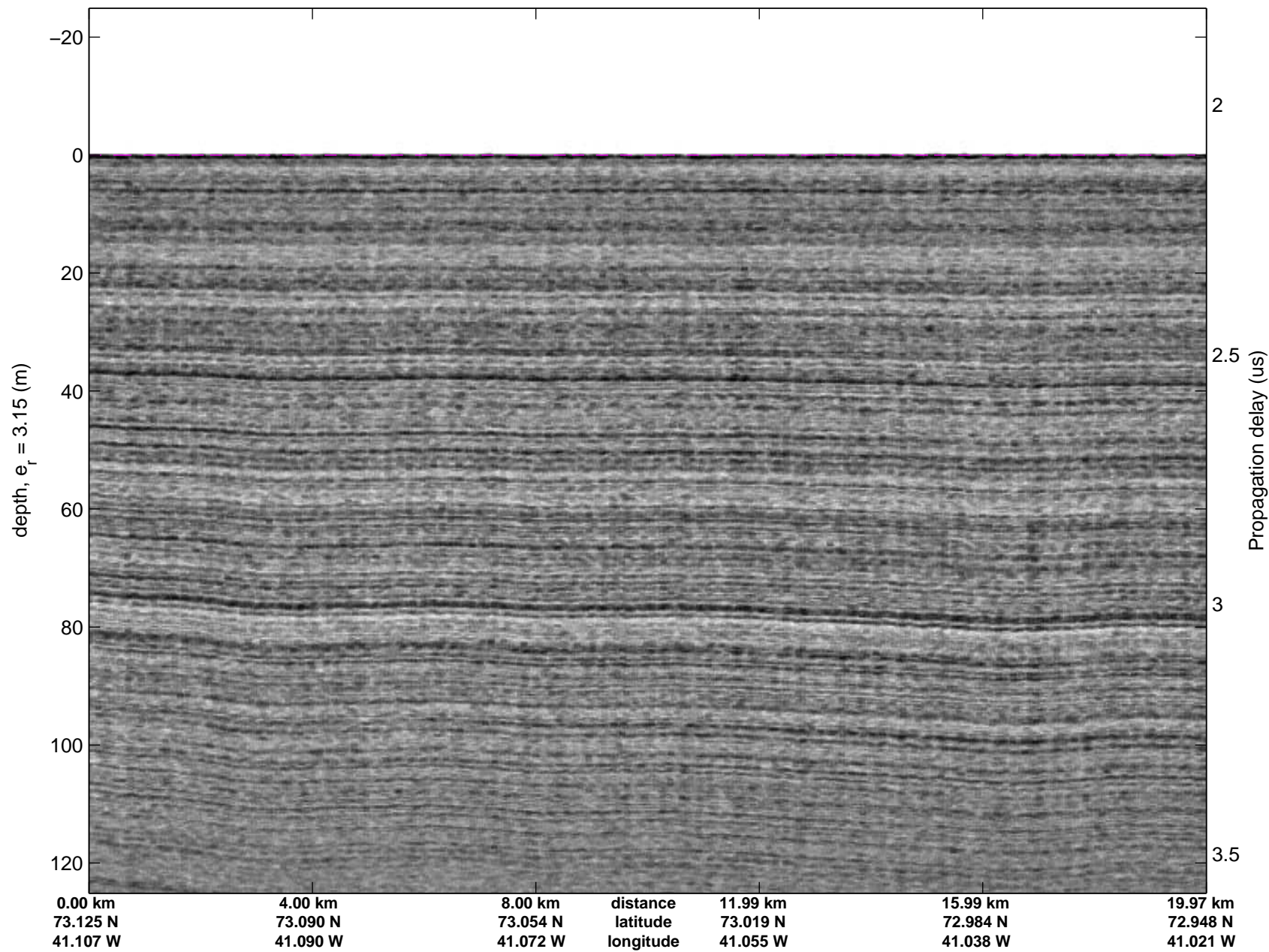


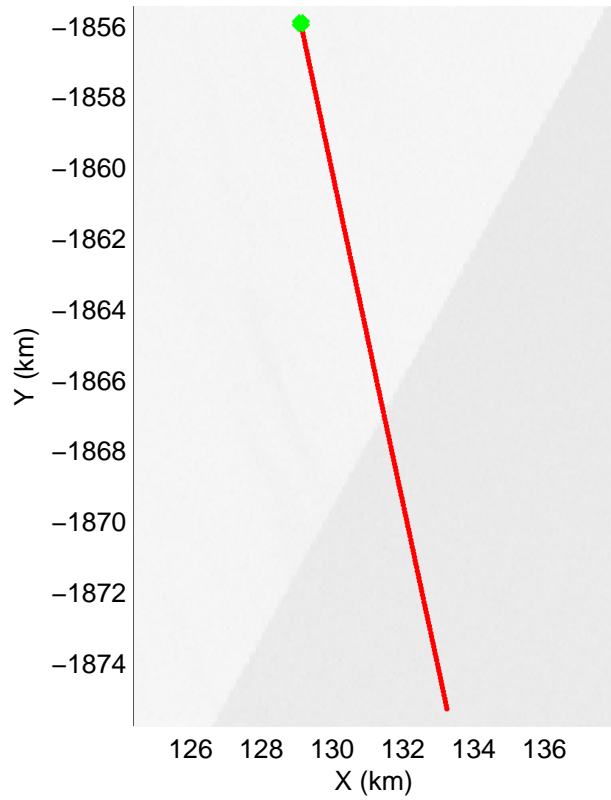
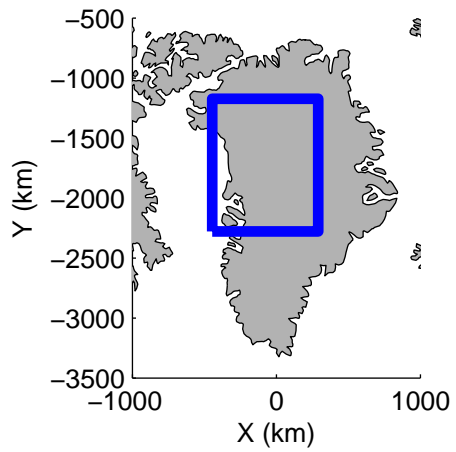


accum2 2014_Greenland_P3: "Cryosat Land" 20140502_03_011: 14:40:16.3 to 14:42:52.6 GPS

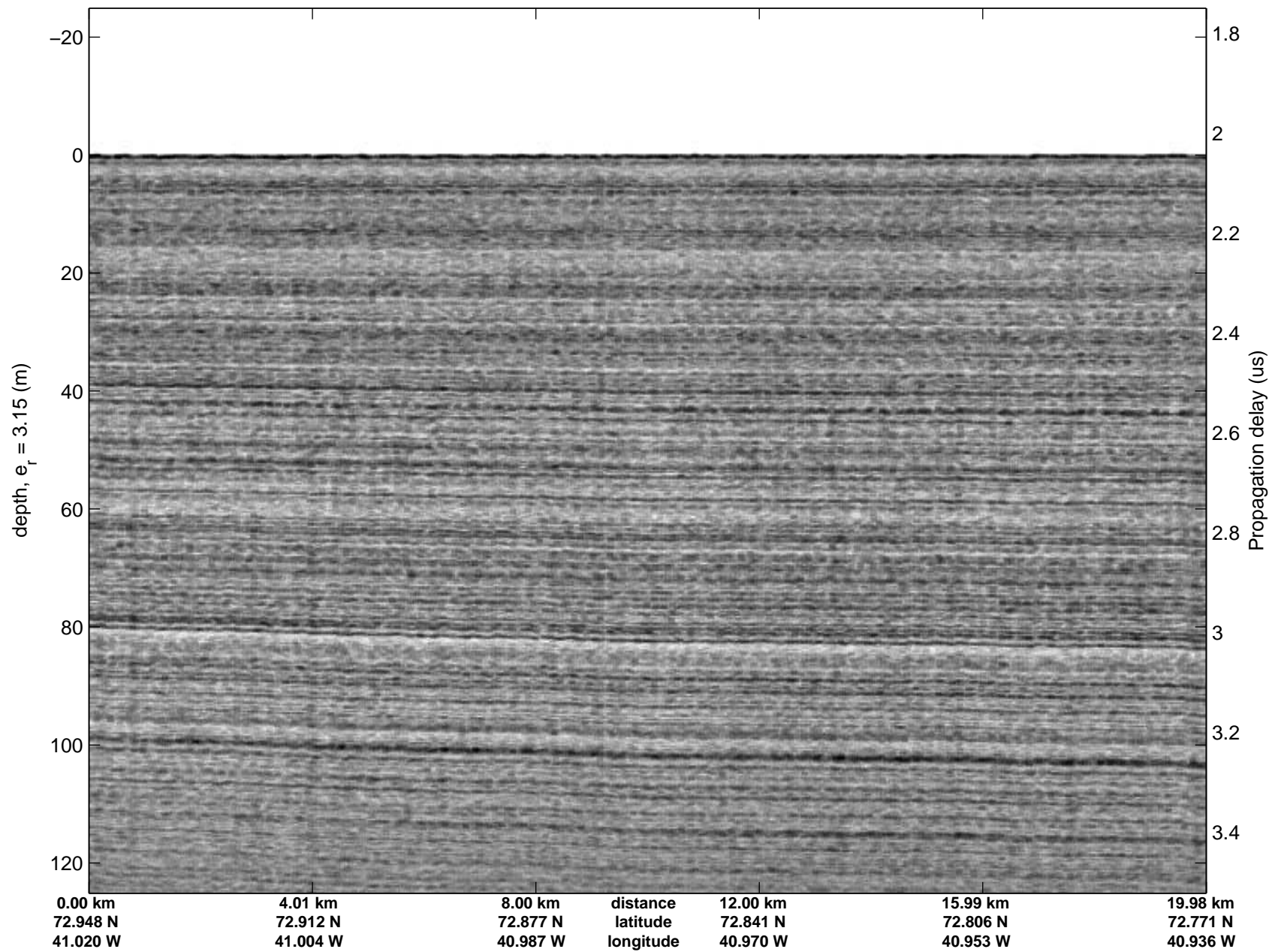


accum2 2014_Greenland_P3: "Cryosat Land" 20140502_03_011: 14:40:16.3 to 14:42:52.6 GPS

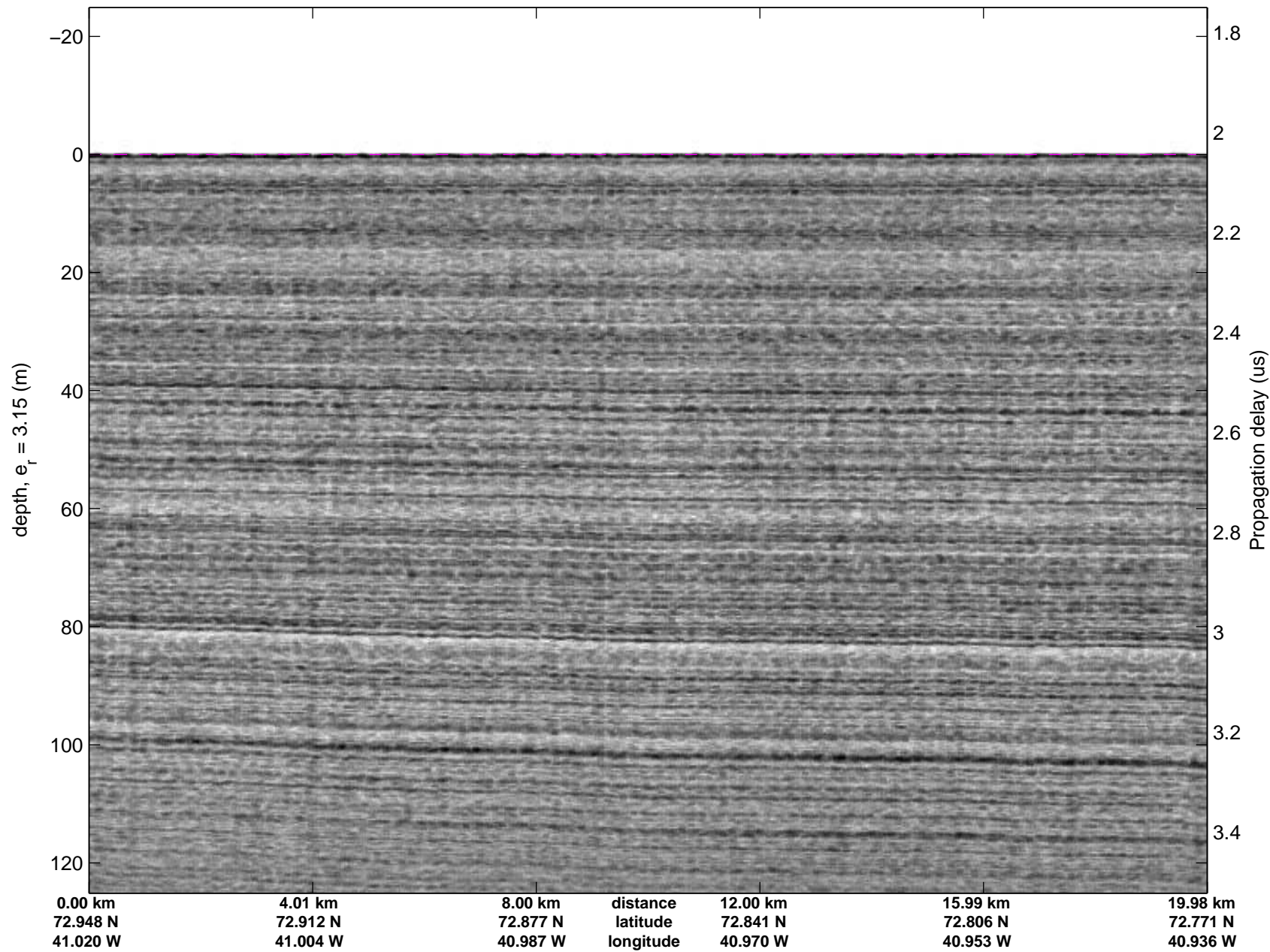


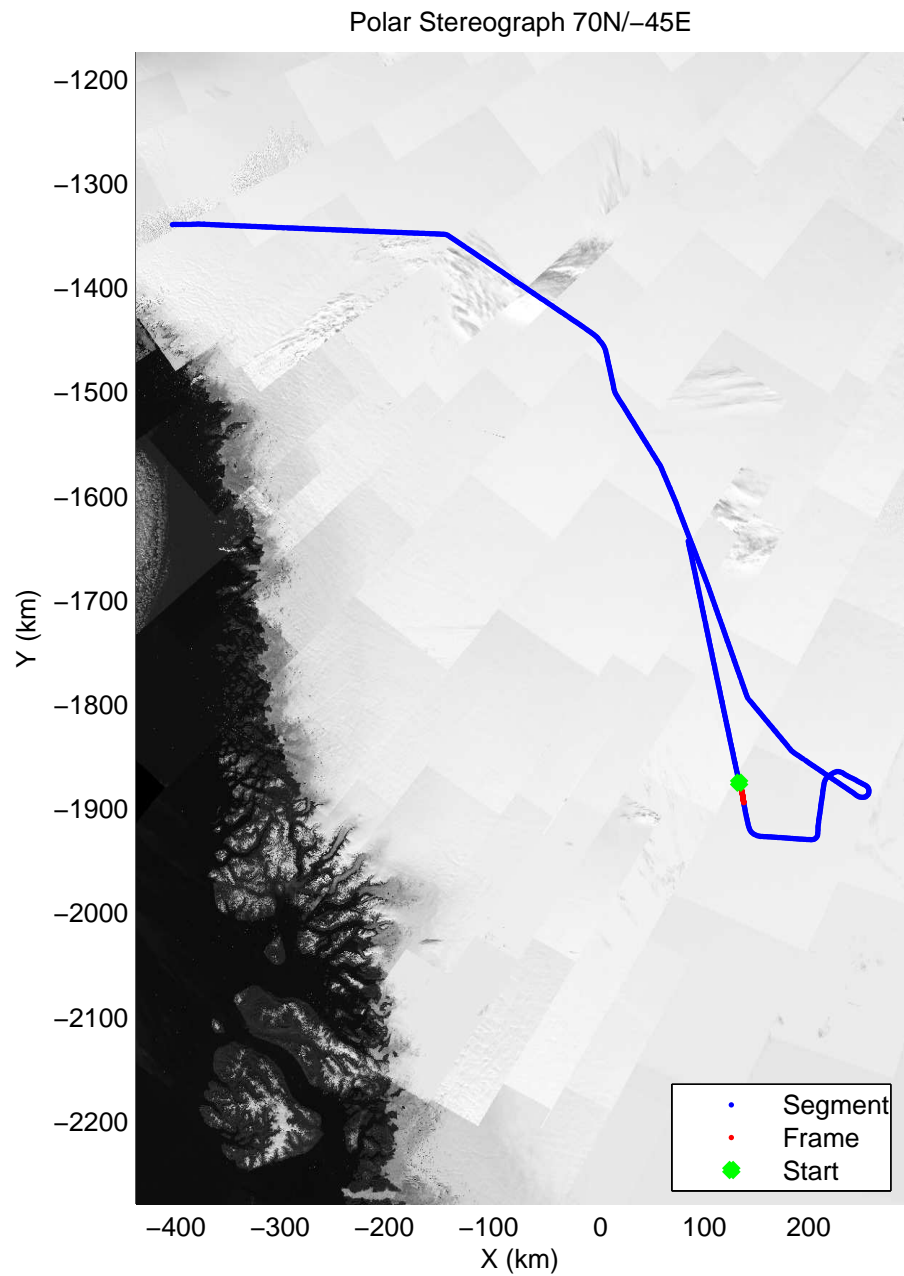
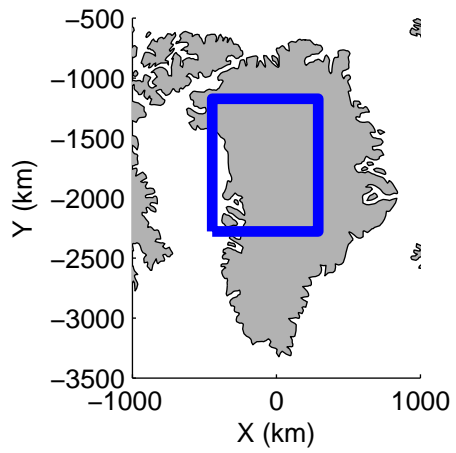


accum2 2014_Greenland_P3: "Cryosat Land" 20140502_03_012: 14:42:52.9 to 14:45:28.5 GPS




accum2 2014_Greenland_P3: "Cryosat Land" 20140502_03_012: 14:42:52.9 to 14:45:28.5 GPS





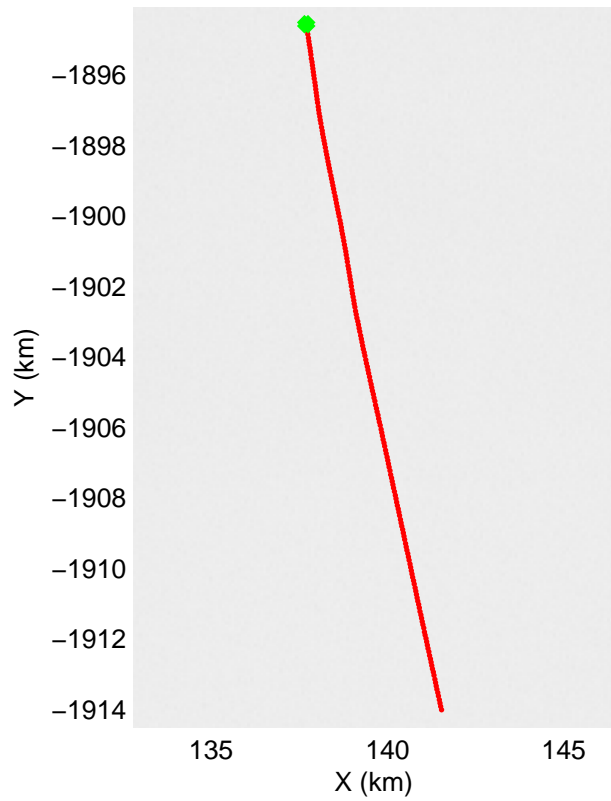
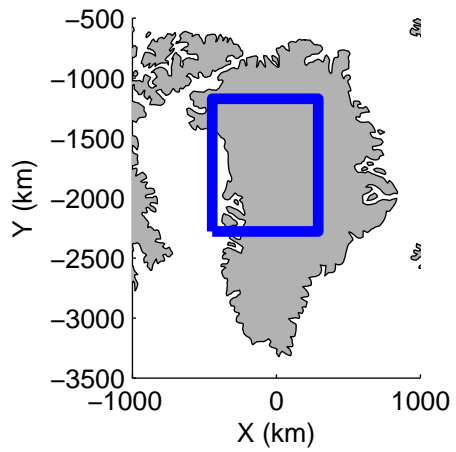


accum2 2014_Greenland_P3: "Cryosat Land" 20140502_03_013: 14:45:28.6 to 14:48:00.2 GPS




accum2 2014_Greenland_P3: "Cryosat Land" 20140502_03_013: 14:45:28.6 to 14:48:00.2 GPS

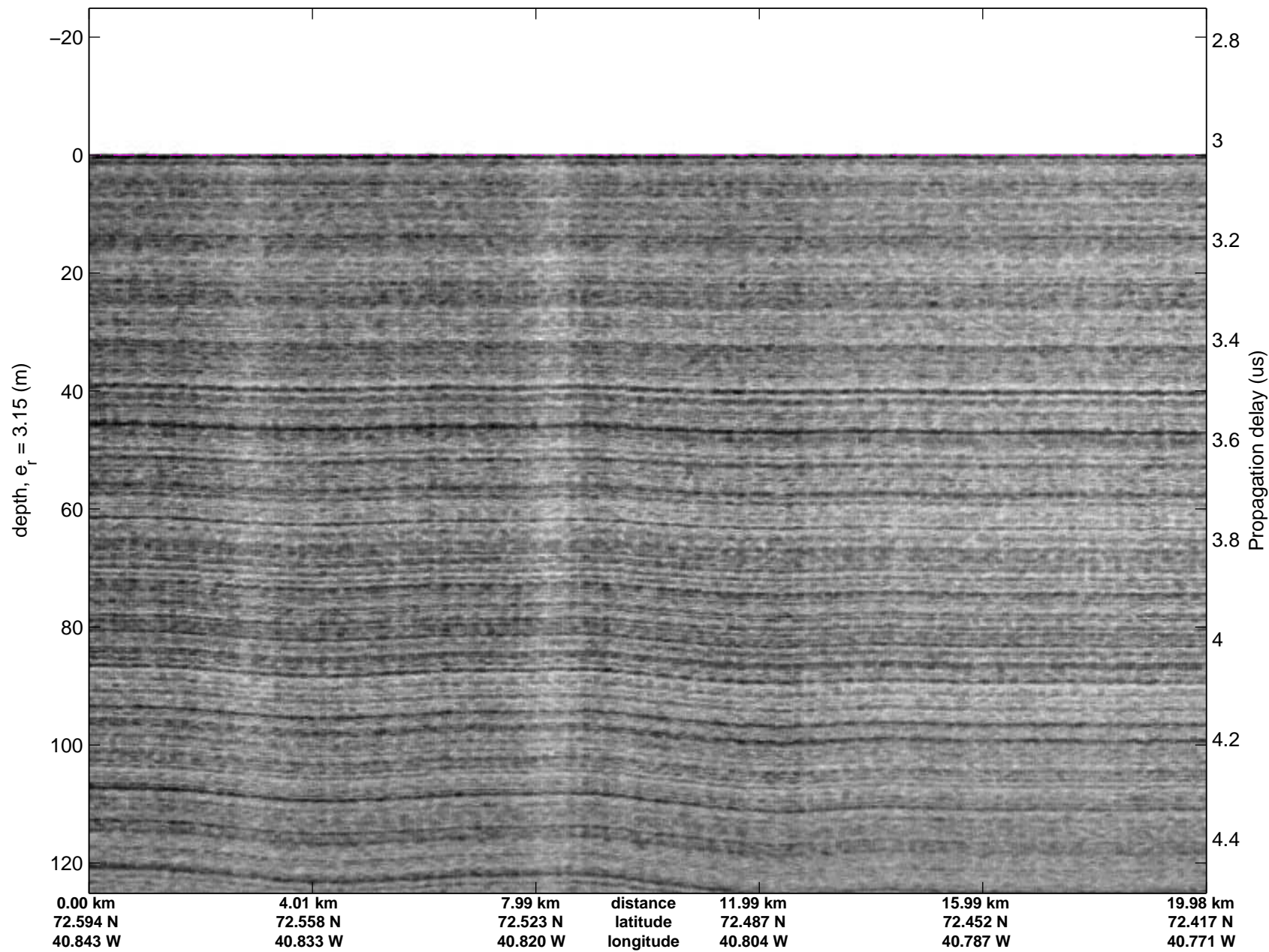


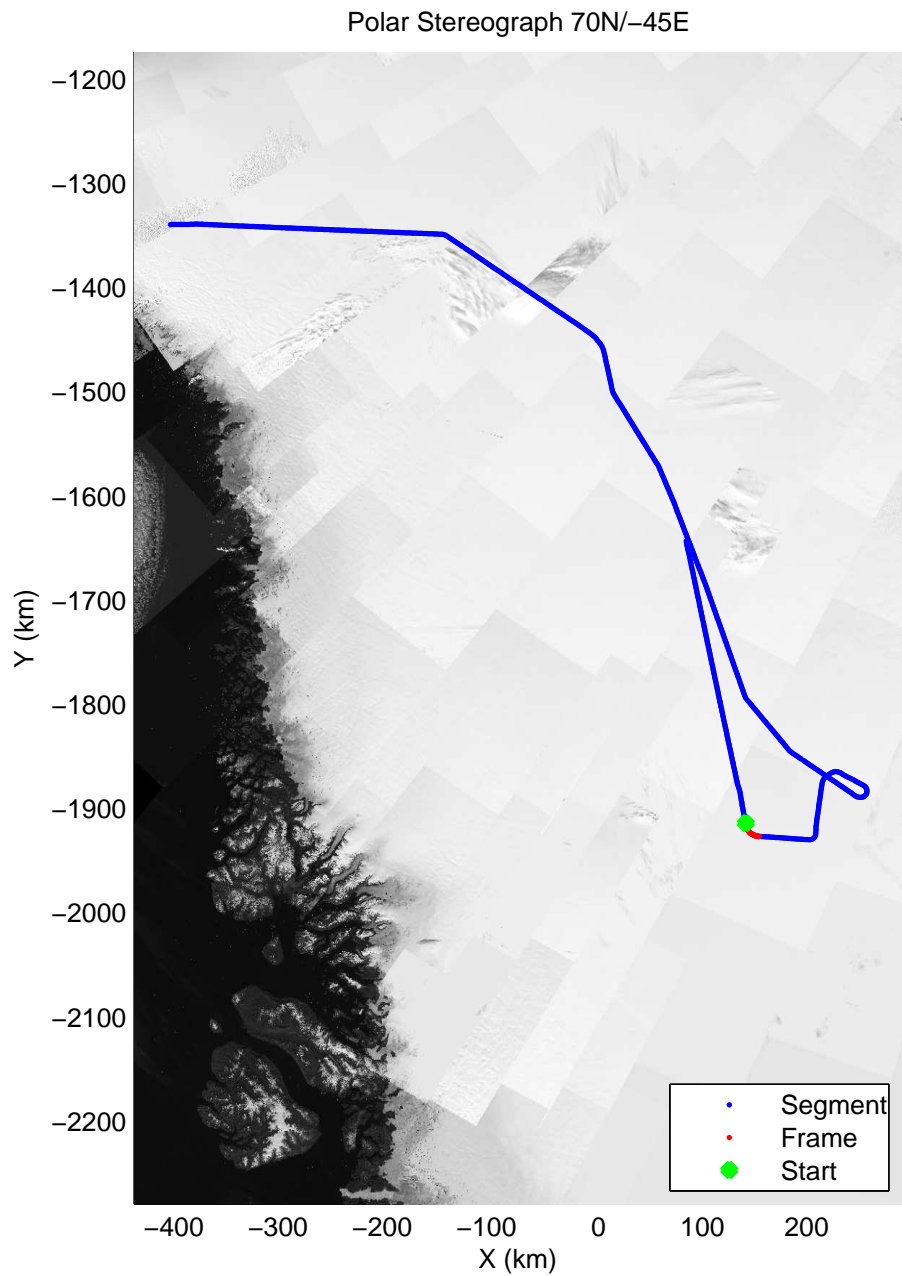
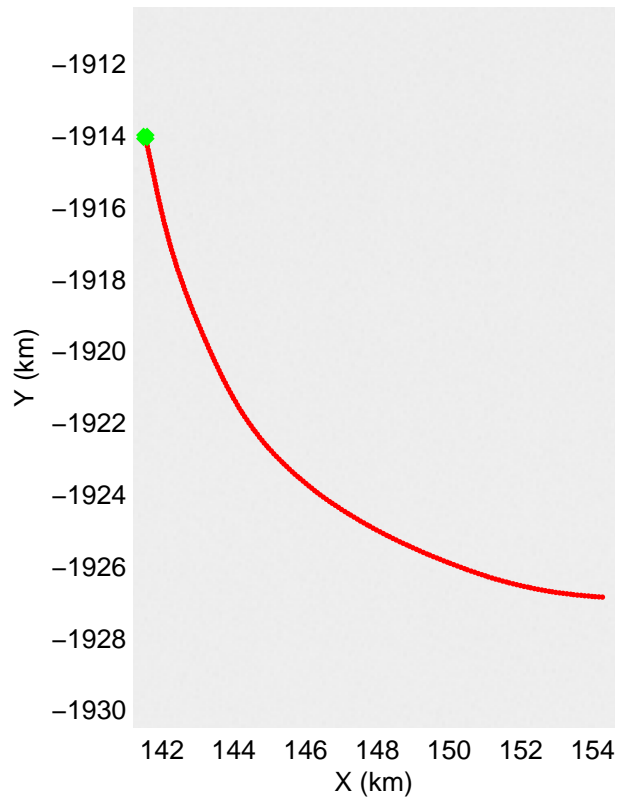
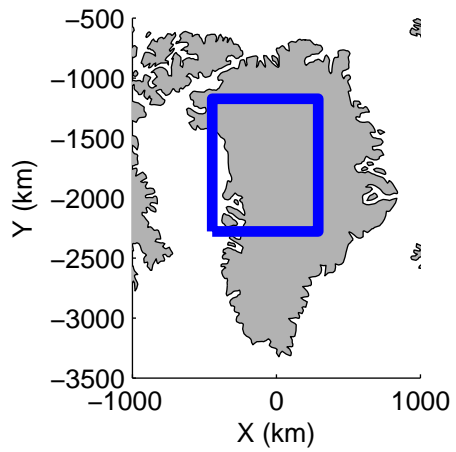


accum2 2014_Greenland_P3: "Cryosat Land" 20140502_03_014: 14:48:00.3 to 14:50:37.0 GPS




accum2 2014_Greenland_P3: "Cryosat Land" 20140502_03_014: 14:48:00.3 to 14:50:37.0 GPS





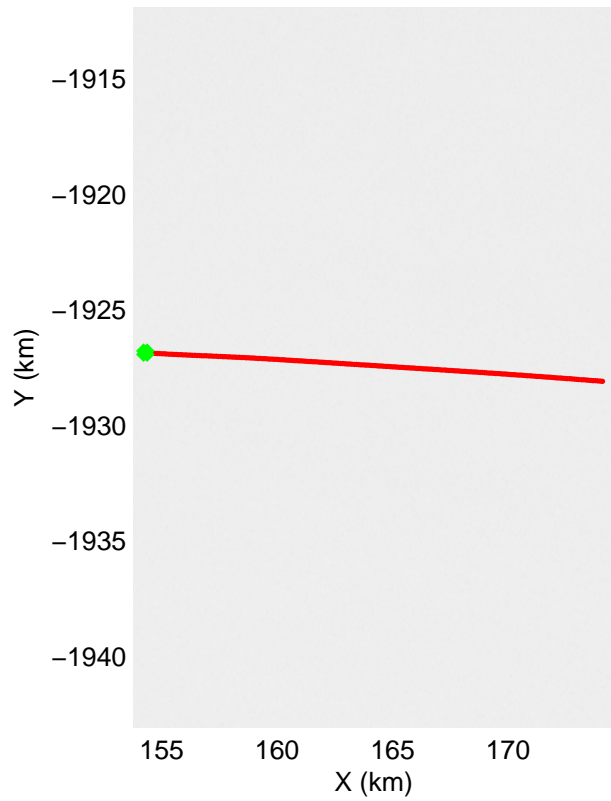
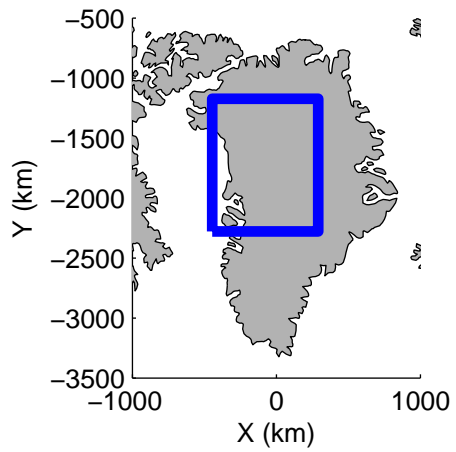


accum2 2014_Greenland_P3: "Cryosat Land" 20140502_03_015: 14:50:37.2 to 14:53:05.7 GPS




accum2 2014_Greenland_P3: "Cryosat Land" 20140502_03_015: 14:50:37.2 to 14:53:05.7 GPS




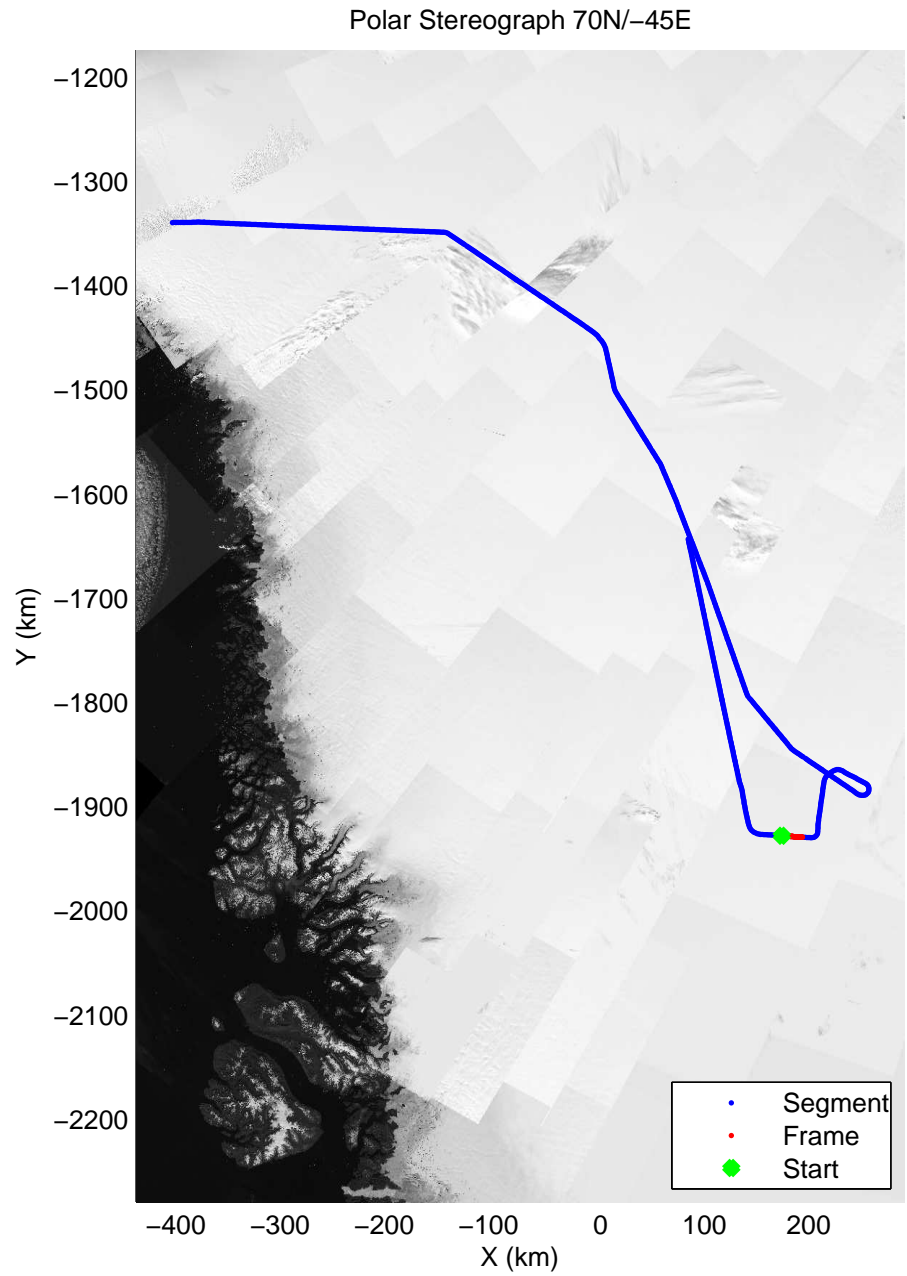
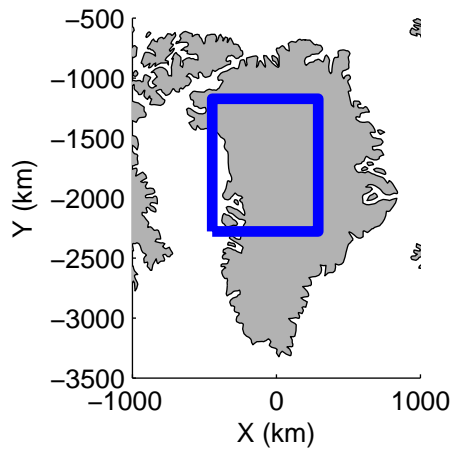


accum2 2014_Greenland_P3: "Cryosat Land" 20140502_03_016: 14:53:05.9 to 14:55:40.0 GPS

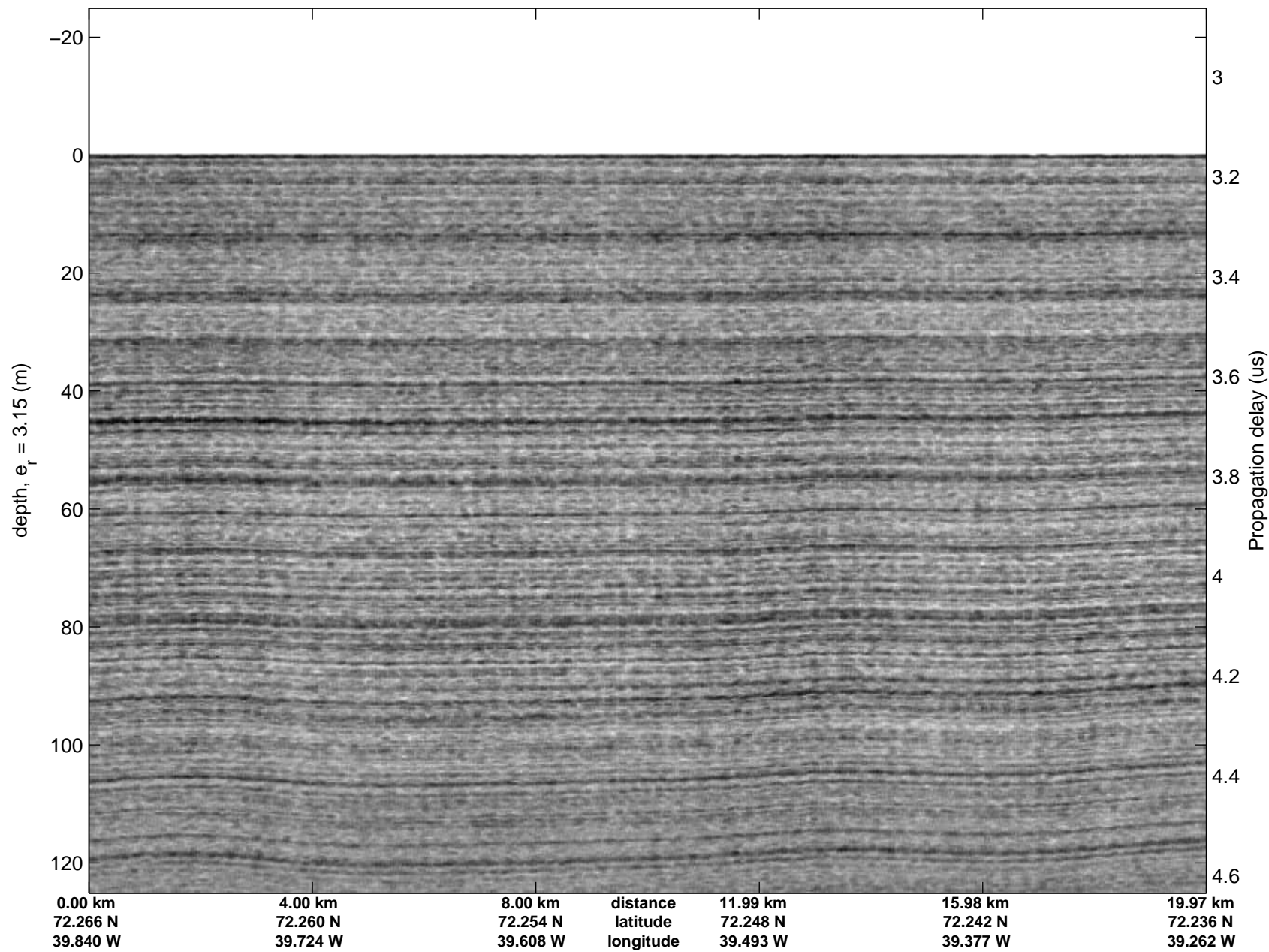


accum2 2014_Greenland_P3: "Cryosat Land" 20140502_03_016: 14:53:05.9 to 14:55:40.0 GPS




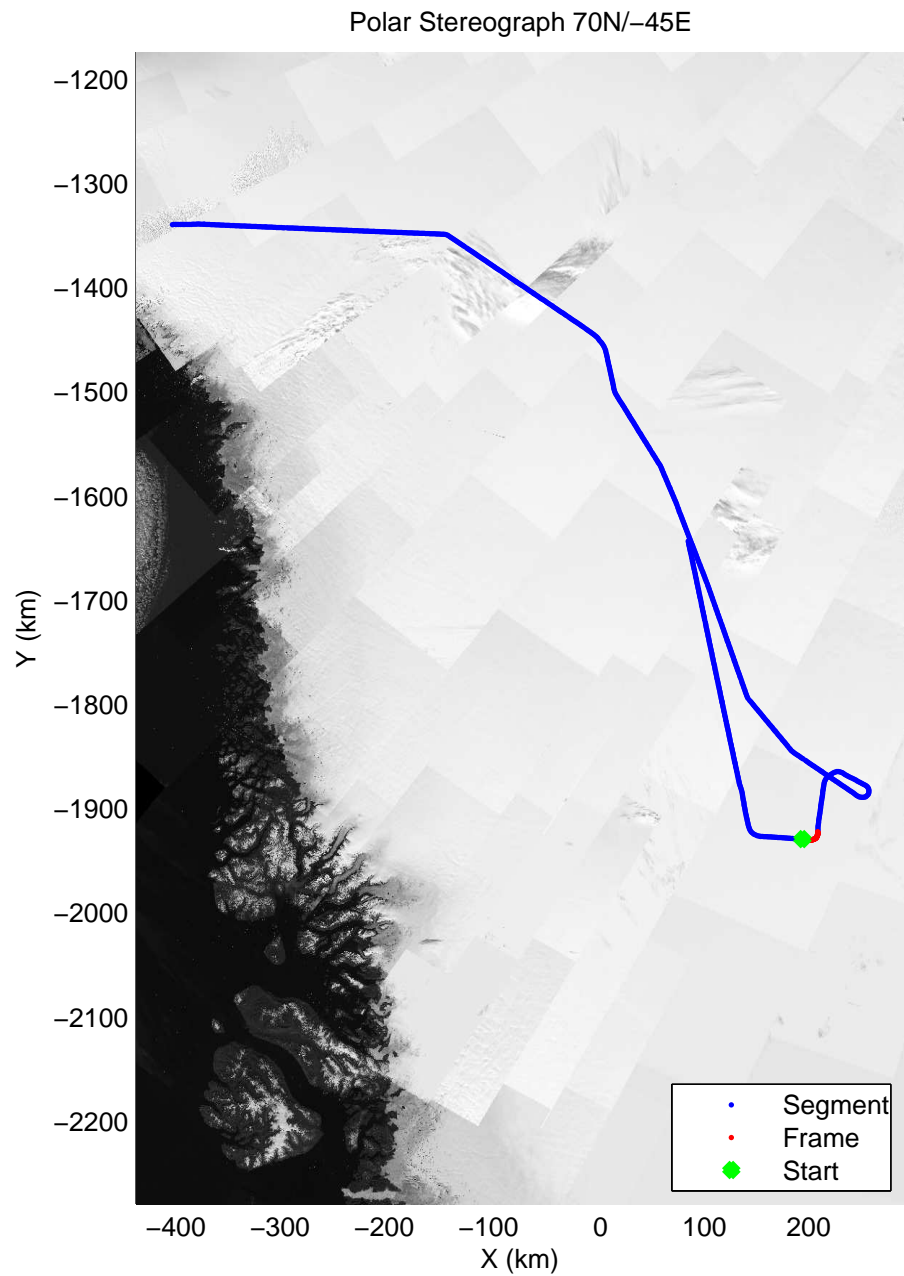
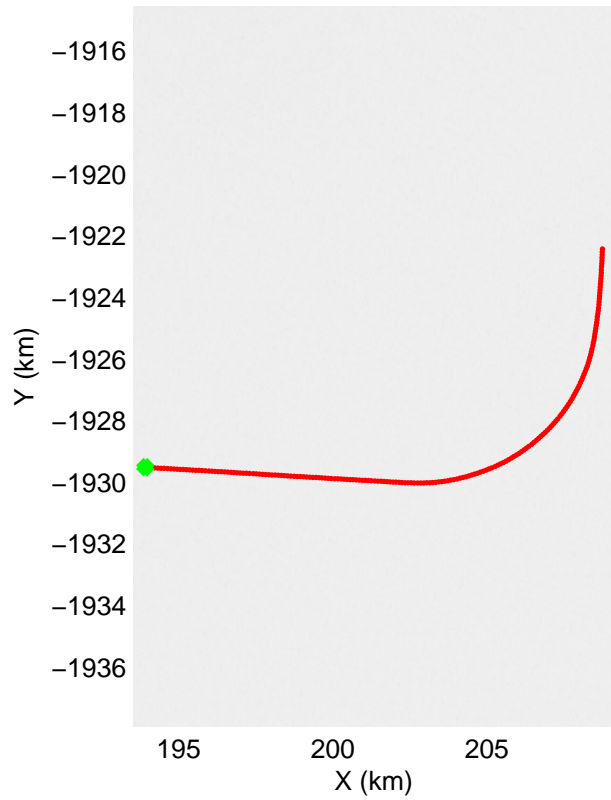
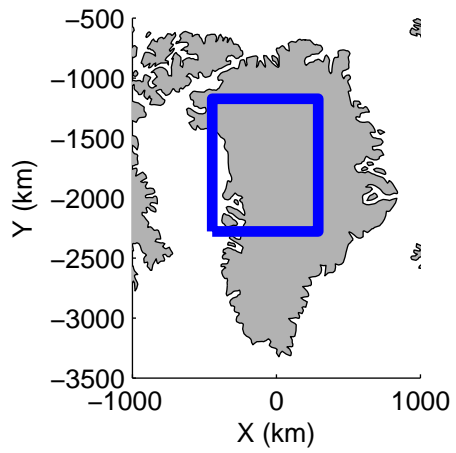


accum2 2014_Greenland_P3: "Cryosat Land" 20140502_03_017: 14:55:40.1 to 14:58:13.2 GPS




accum2 2014_Greenland_P3: "Cryosat Land" 20140502_03_017: 14:55:40.1 to 14:58:13.2 GPS




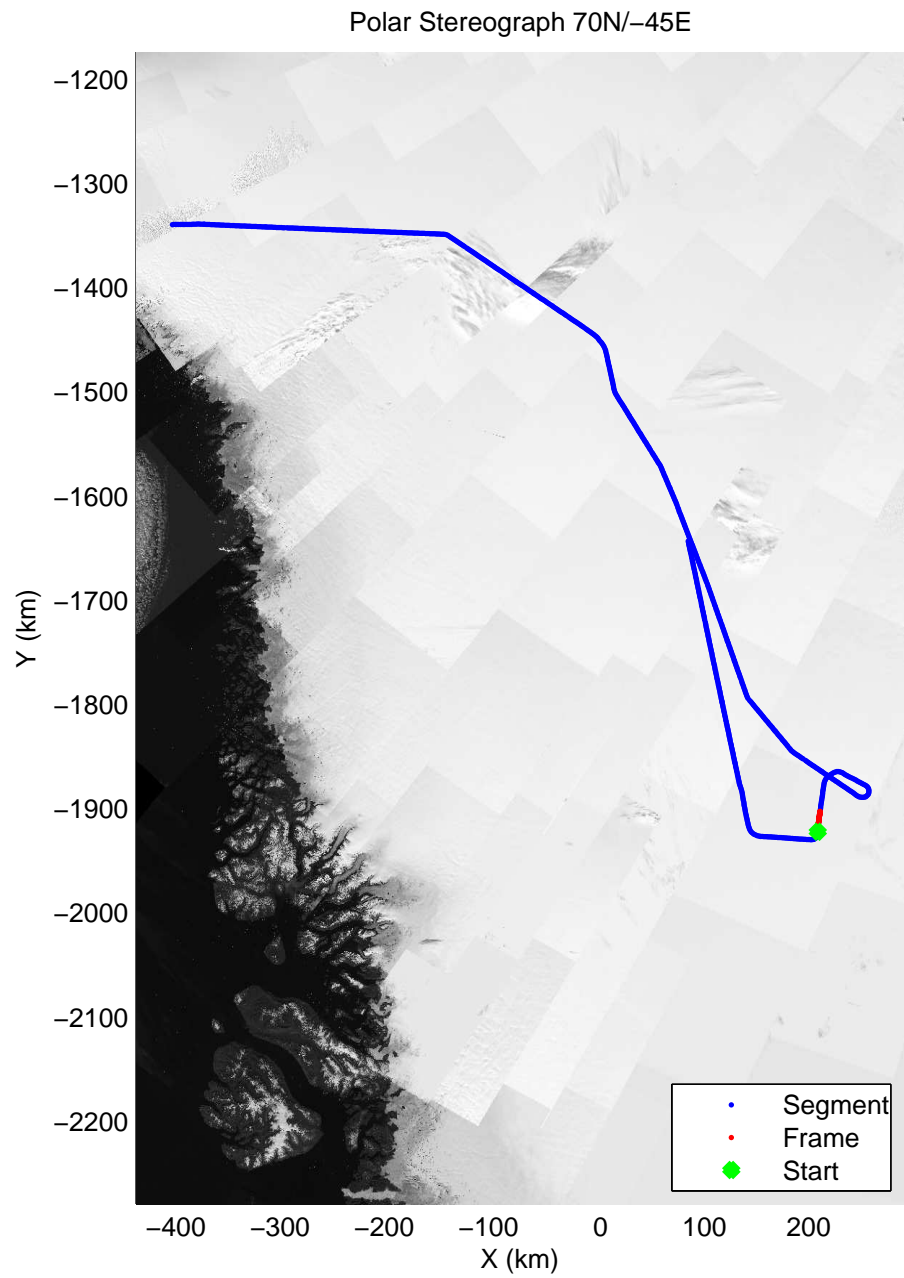
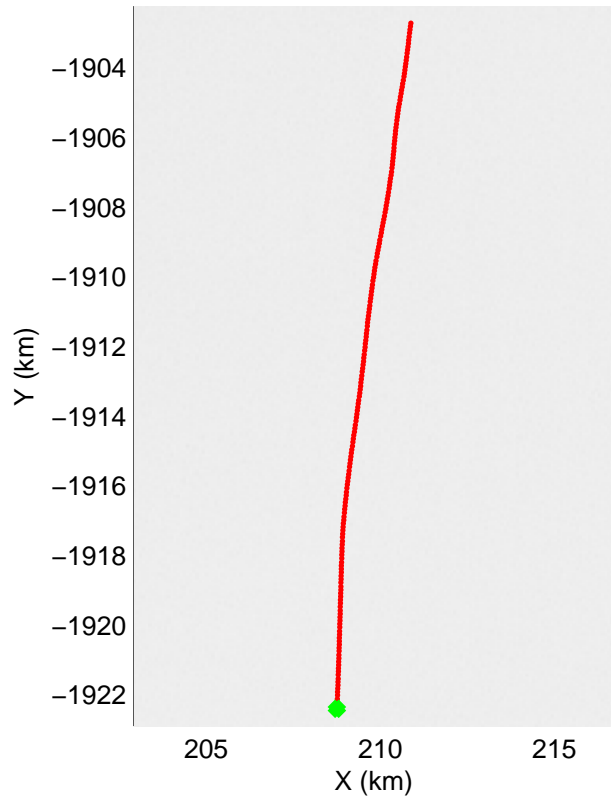
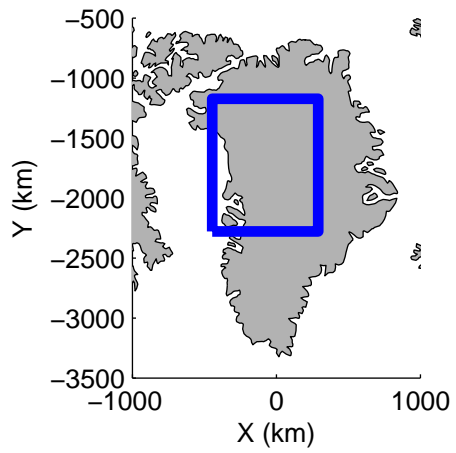


accum2 2014_Greenland_P3: "Cryosat Land" 20140502_03_018: 14:58:13.5 to 15:00:48.2 GPS

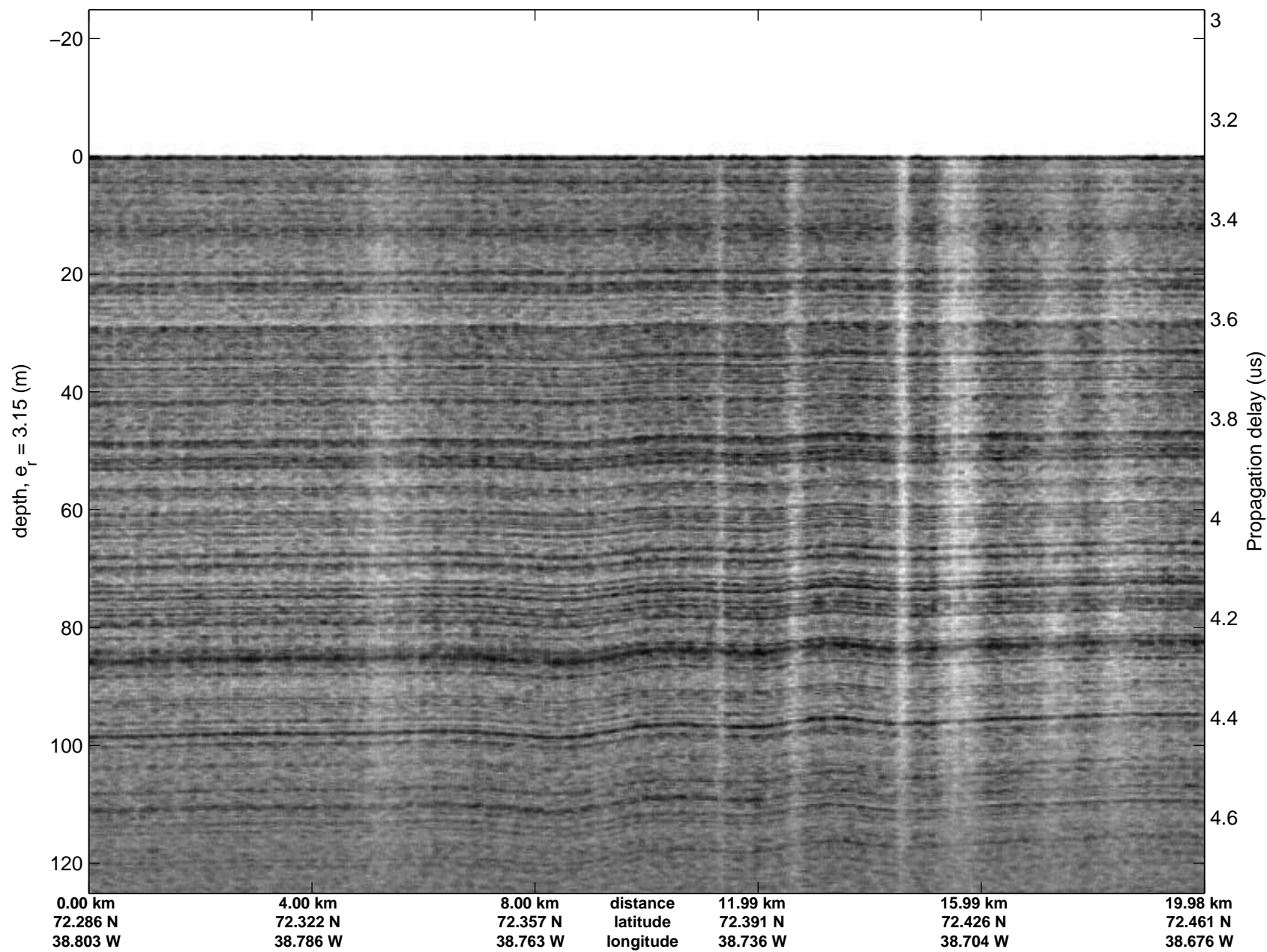


accum2 2014_Greenland_P3: "Cryosat Land" 20140502_03_018: 14:58:13.5 to 15:00:48.2 GPS




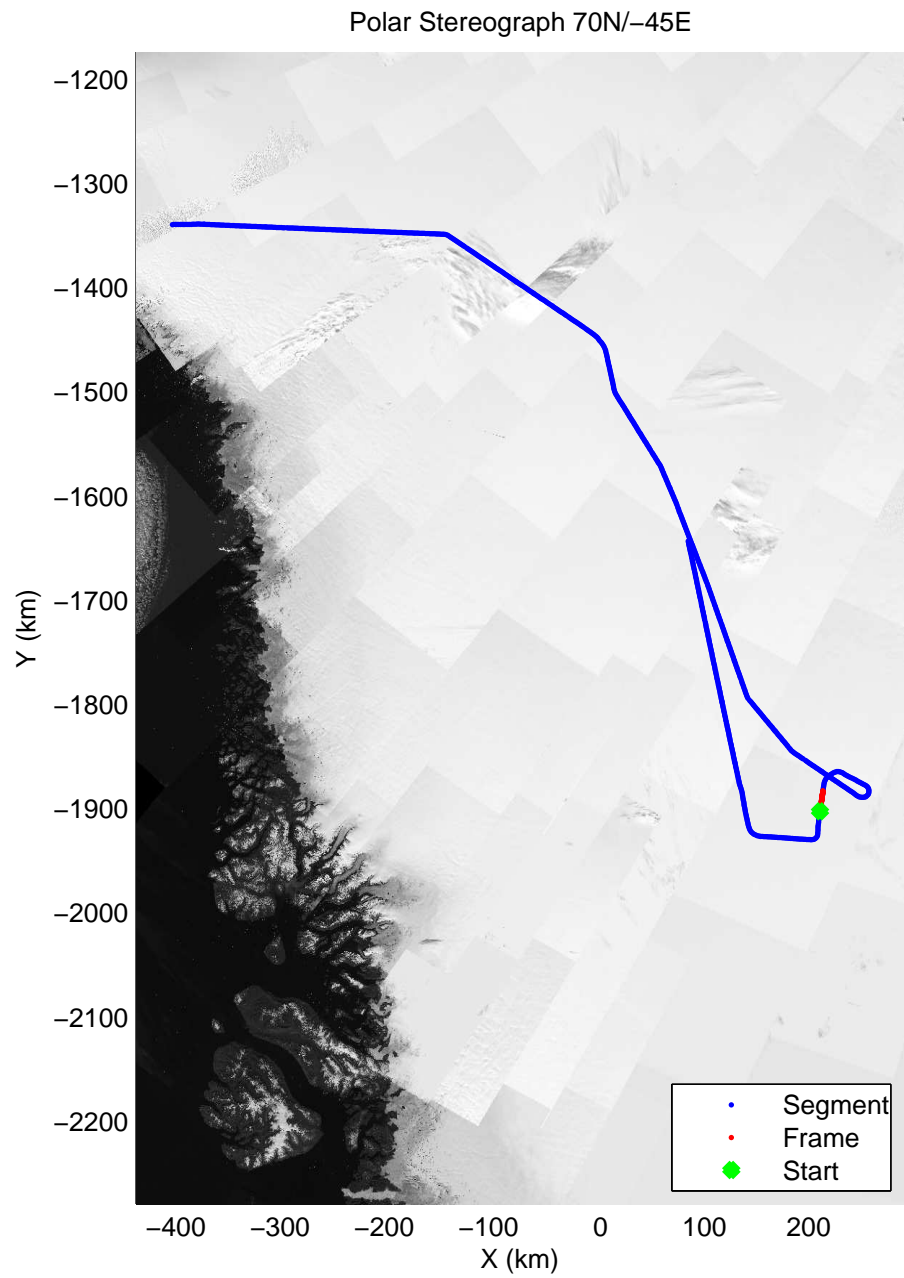
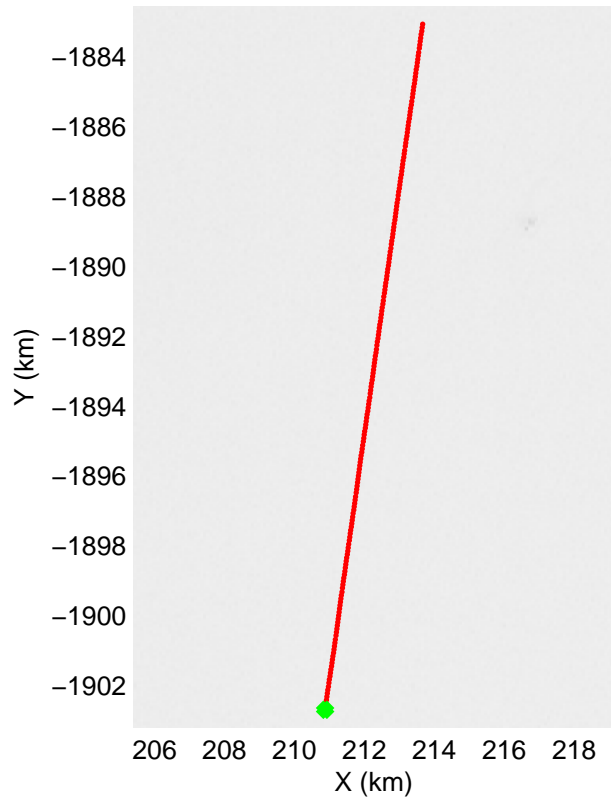
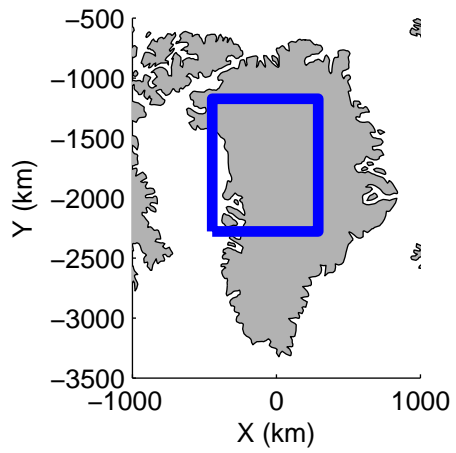


accum2 2014_Greenland_P3: "Cryosat Land" 20140502_03_019: 15:00:48.4 to 15:03:25.1 GPS

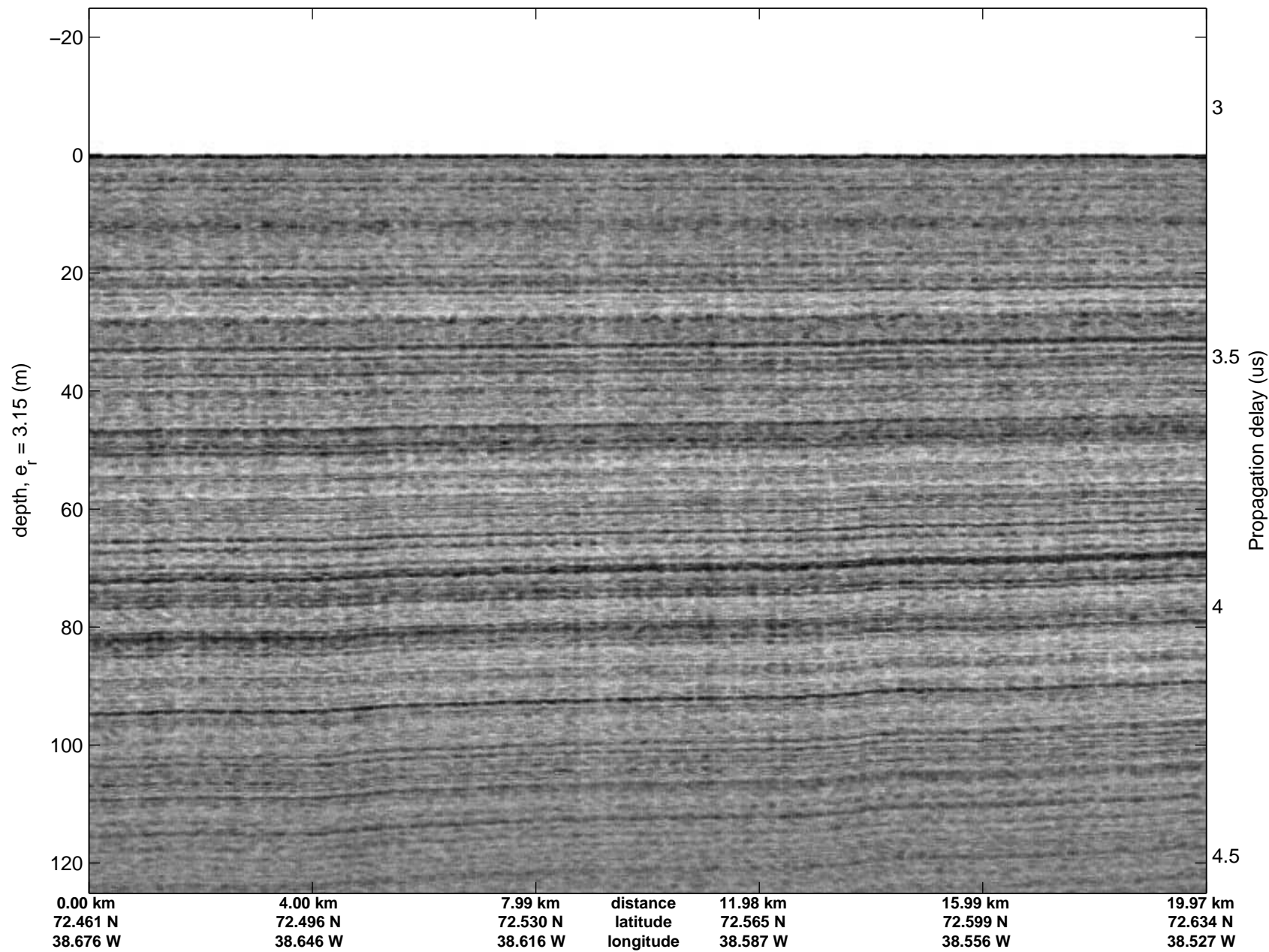


accum2 2014_Greenland_P3: "Cryosat Land" 20140502_03_019: 15:00:48.4 to 15:03:25.1 GPS




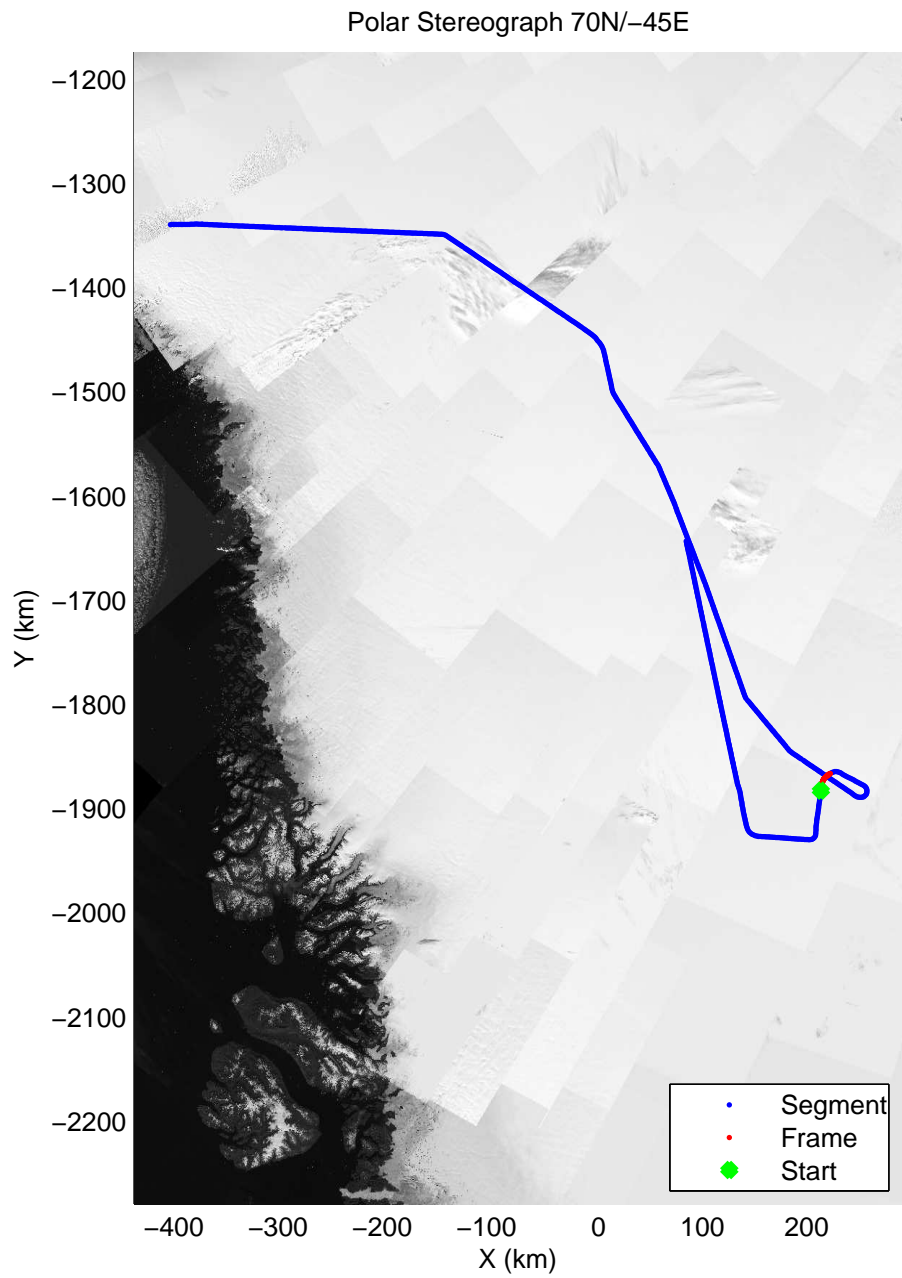
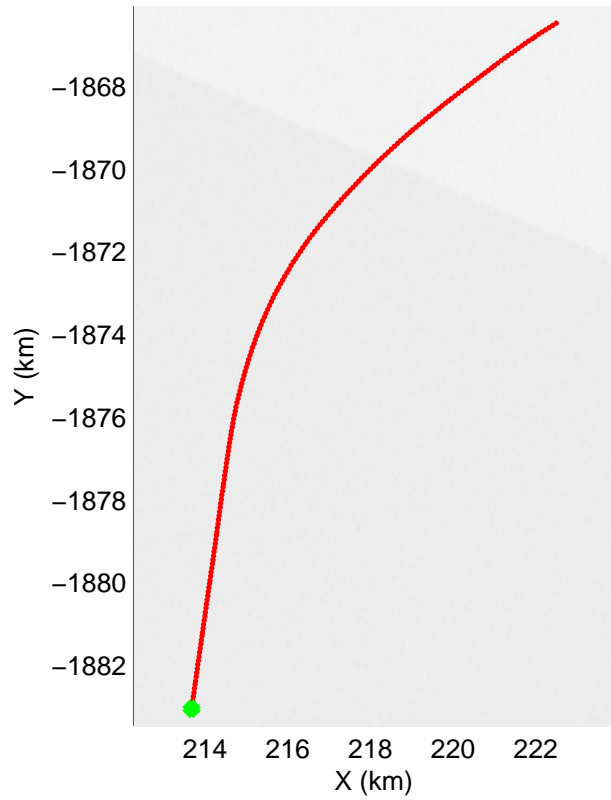
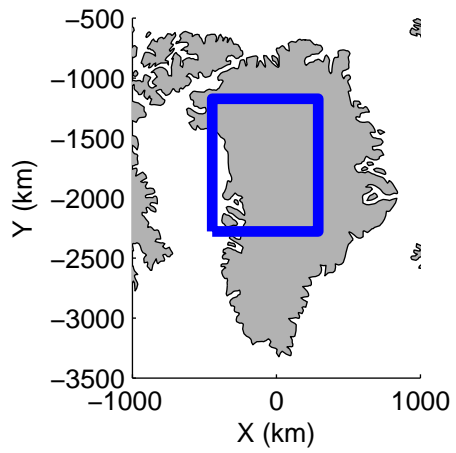


accum2 2014_Greenland_P3: "Cryosat Land" 20140502_03_020: 15:03:25.3 to 15:05:59.9 GPS




accum2 2014_Greenland_P3: "Cryosat Land" 20140502_03_020: 15:03:25.3 to 15:05:59.9 GPS




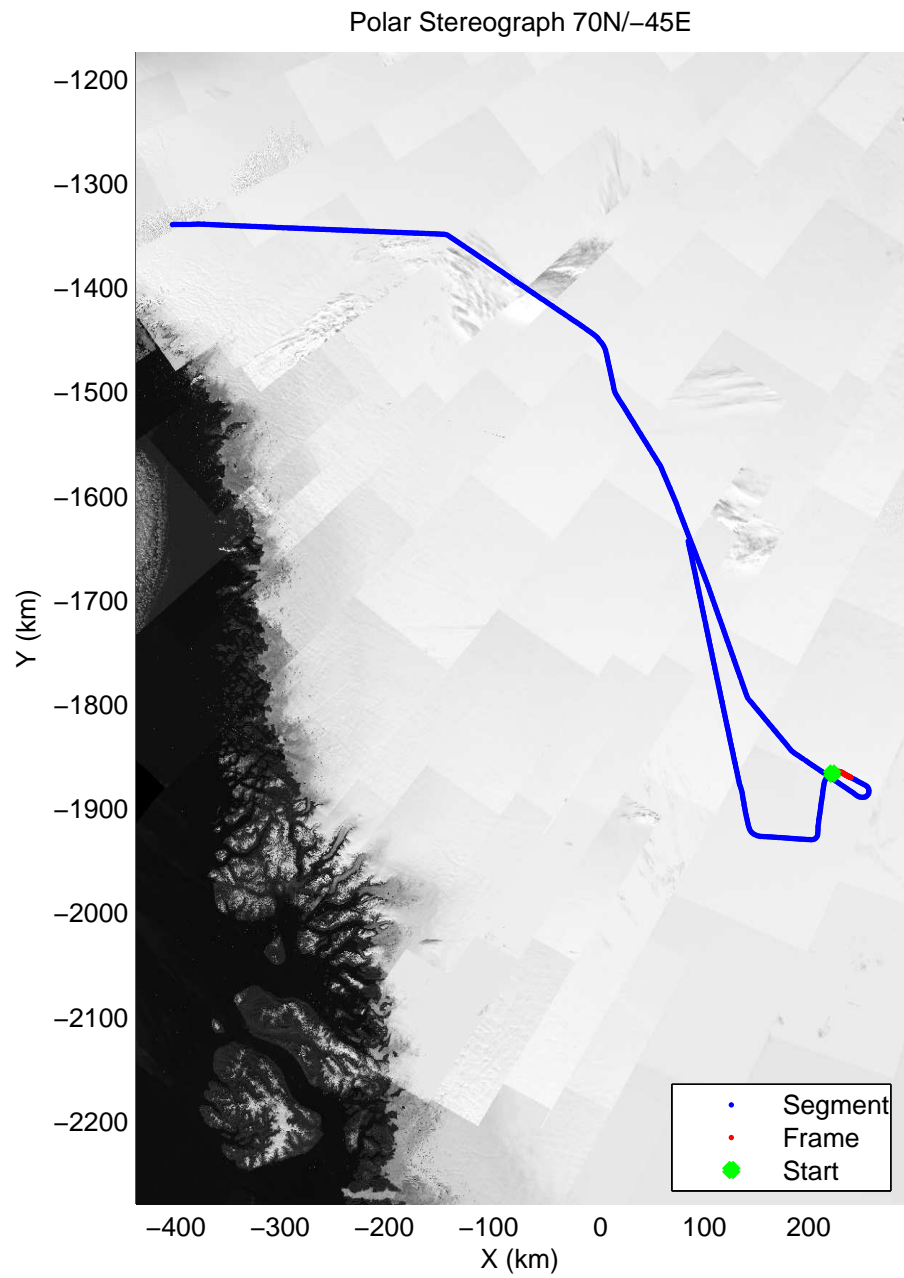
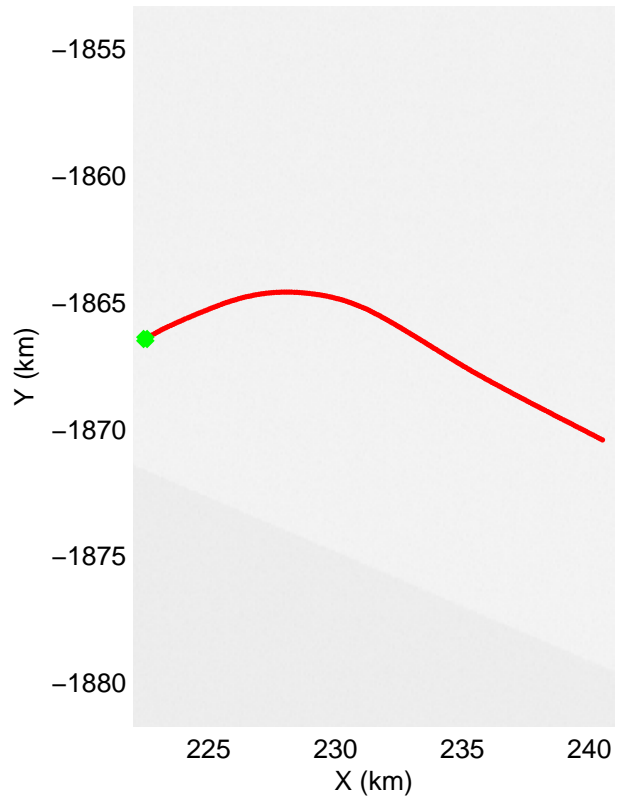
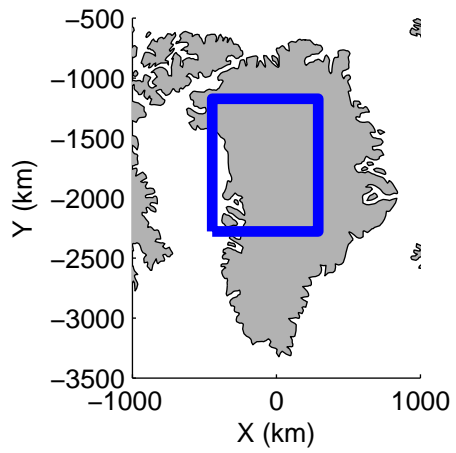


accum2 2014_Greenland_P3: "Cryosat Land" 20140502_03_021: 15:06:00.2 to 15:08:31.0 GPS




accum2 2014_Greenland_P3: "Cryosat Land" 20140502_03_021: 15:06:00.2 to 15:08:31.0 GPS




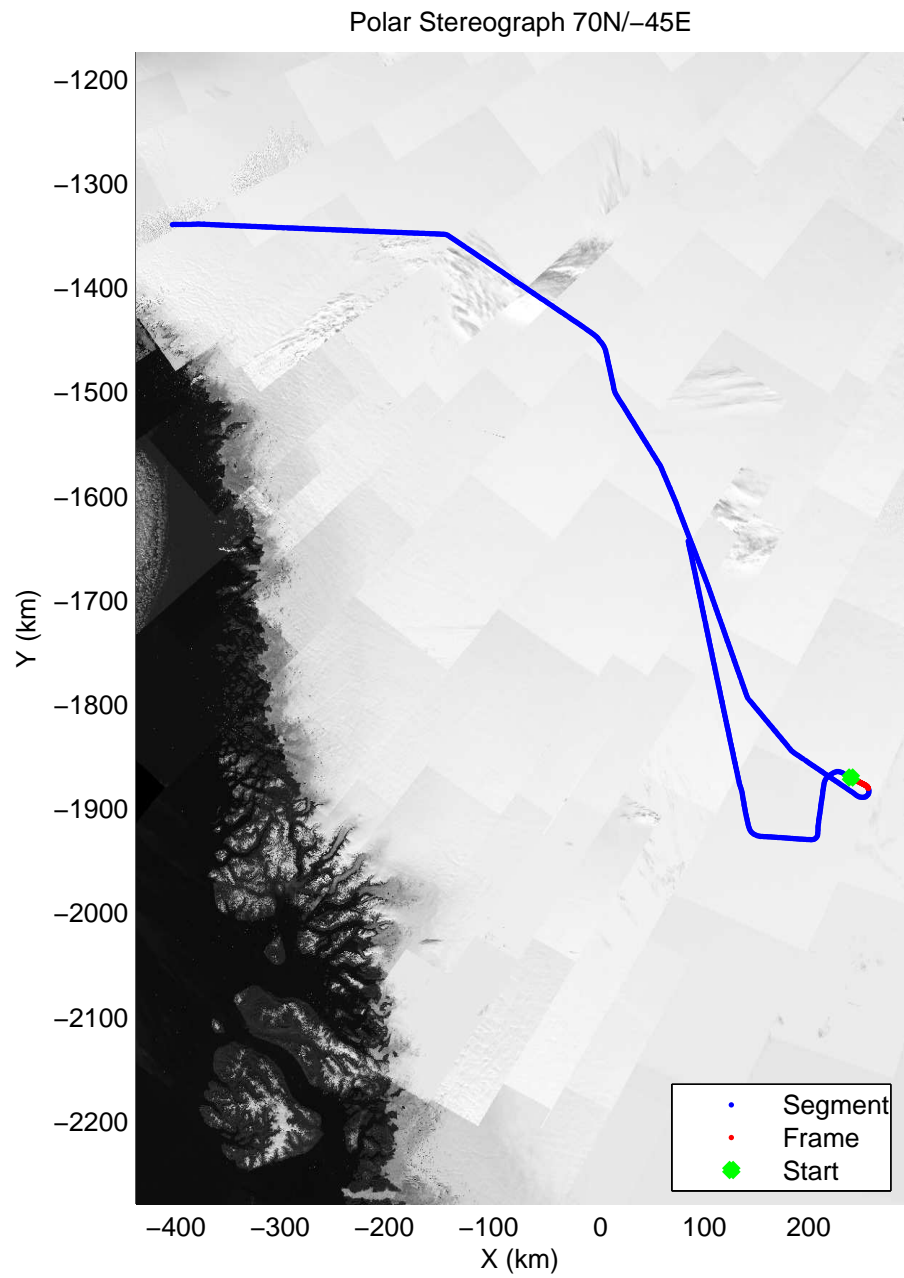
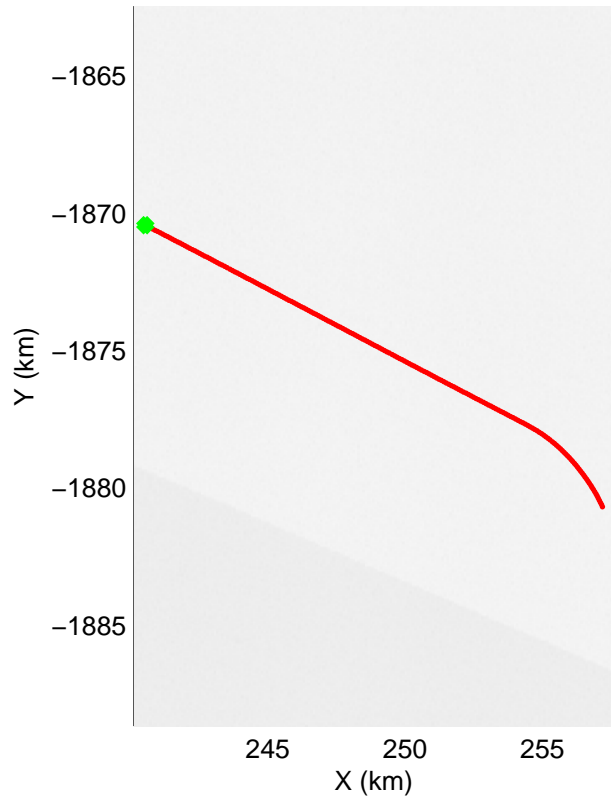
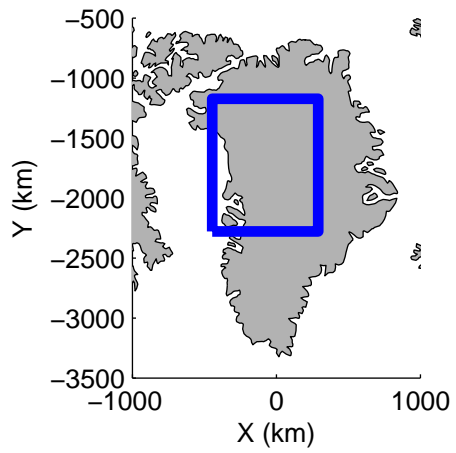


accum2 2014_Greenland_P3: "Cryosat Land" 20140502_03_022: 15:08:31.1 to 15:11:07.5 GPS




accum2 2014_Greenland_P3: "Cryosat Land" 20140502_03_022: 15:08:31.1 to 15:11:07.5 GPS




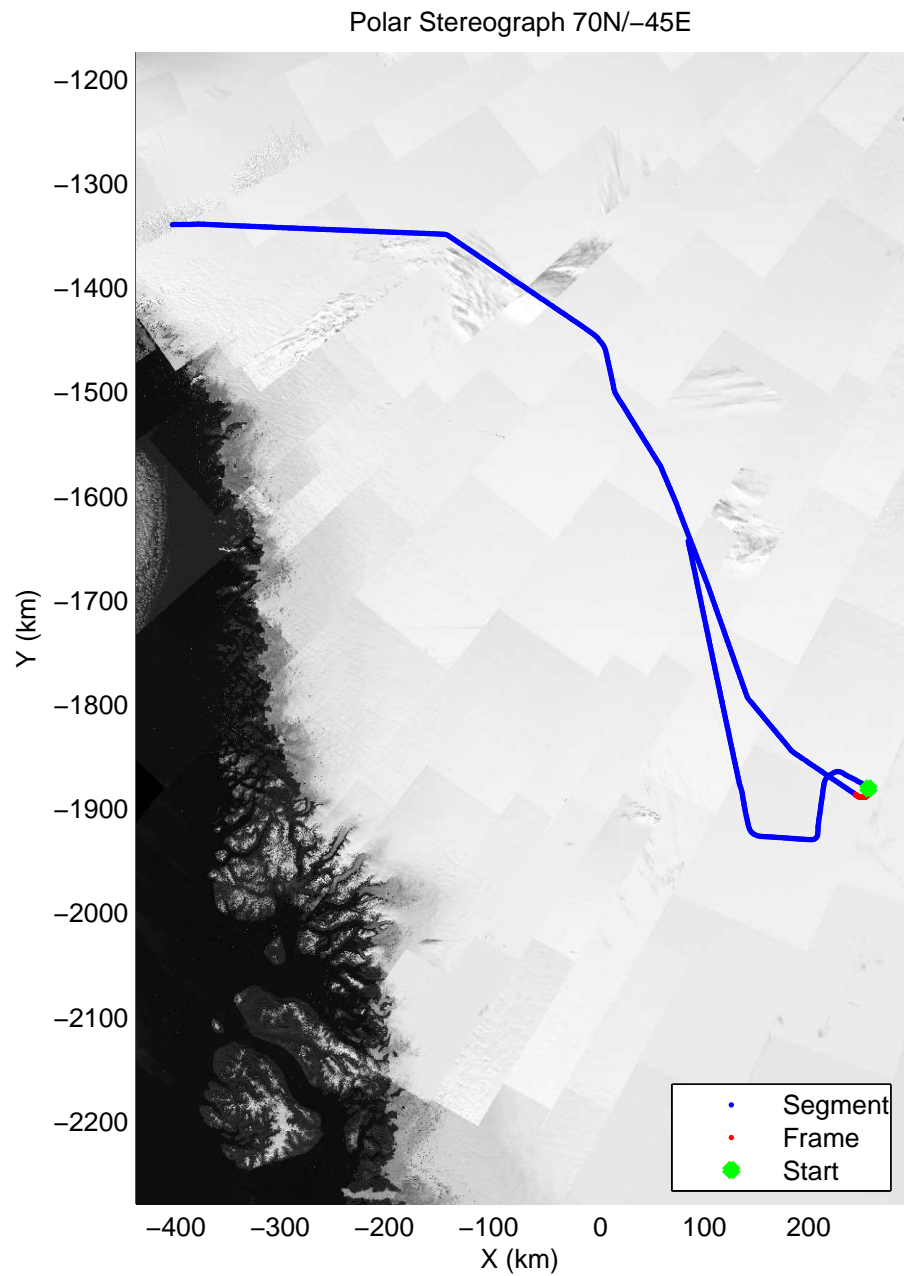
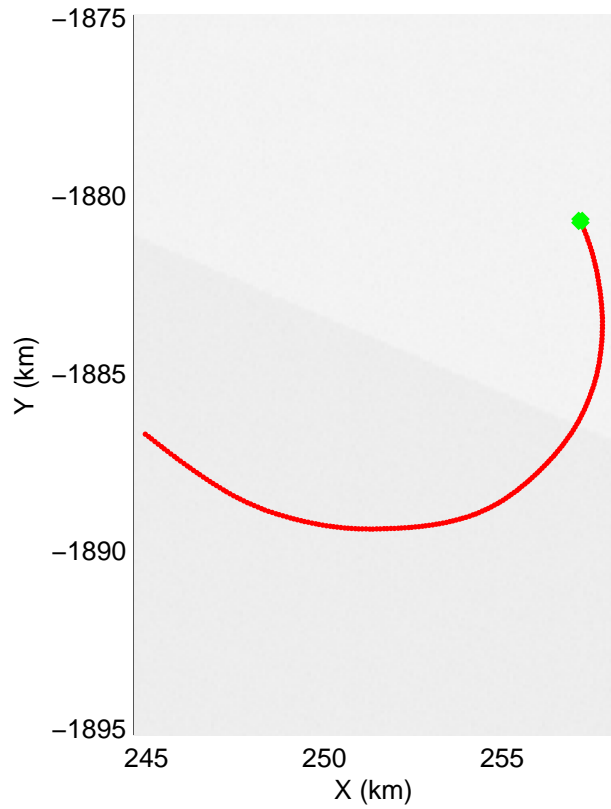
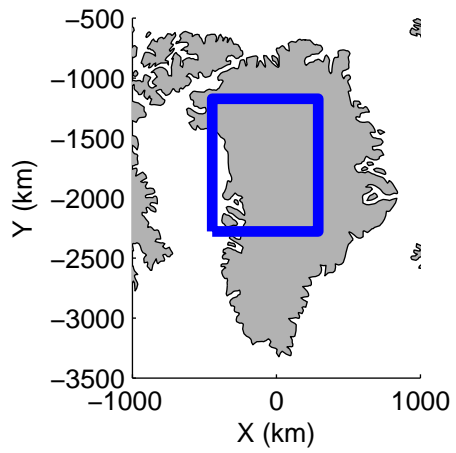


accum2 2014_Greenland_P3: "Cryosat Land" 20140502_03_023: 15:11:07.8 to 15:13:41.0 GPS




accum2 2014_Greenland_P3: "Cryosat Land" 20140502_03_023: 15:11:07.8 to 15:13:41.0 GPS




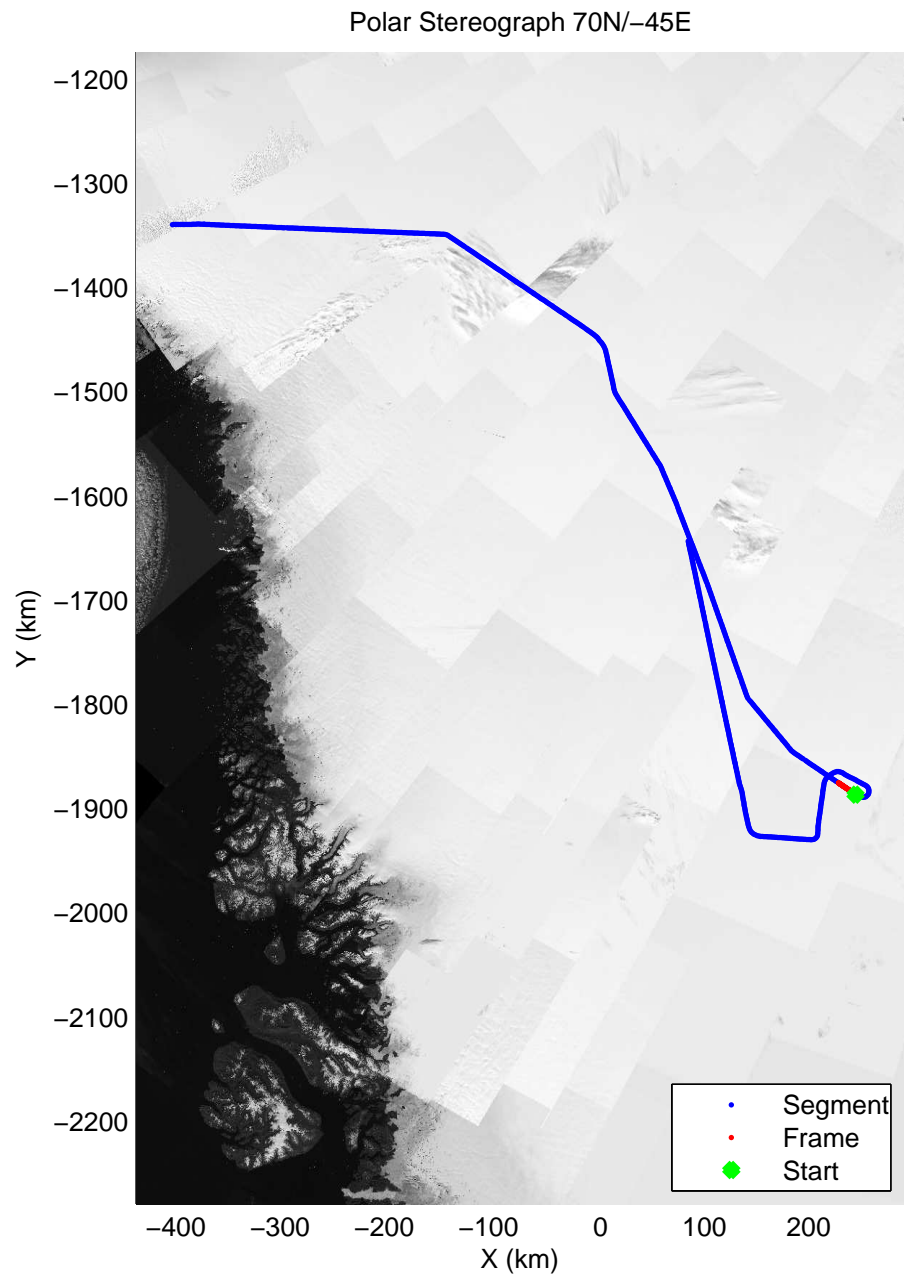
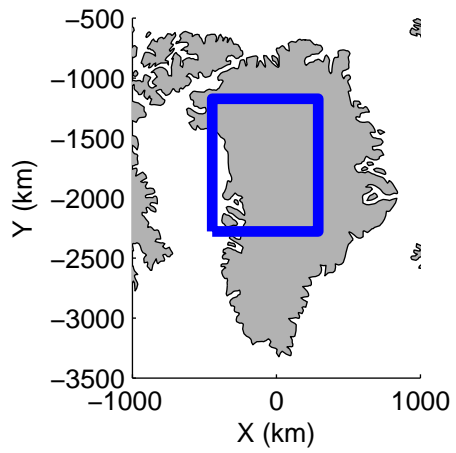


accum2 2014_Greenland_P3: "Cryosat Land" 20140502_03_024: 15:13:41.2 to 15:16:32.7 GPS

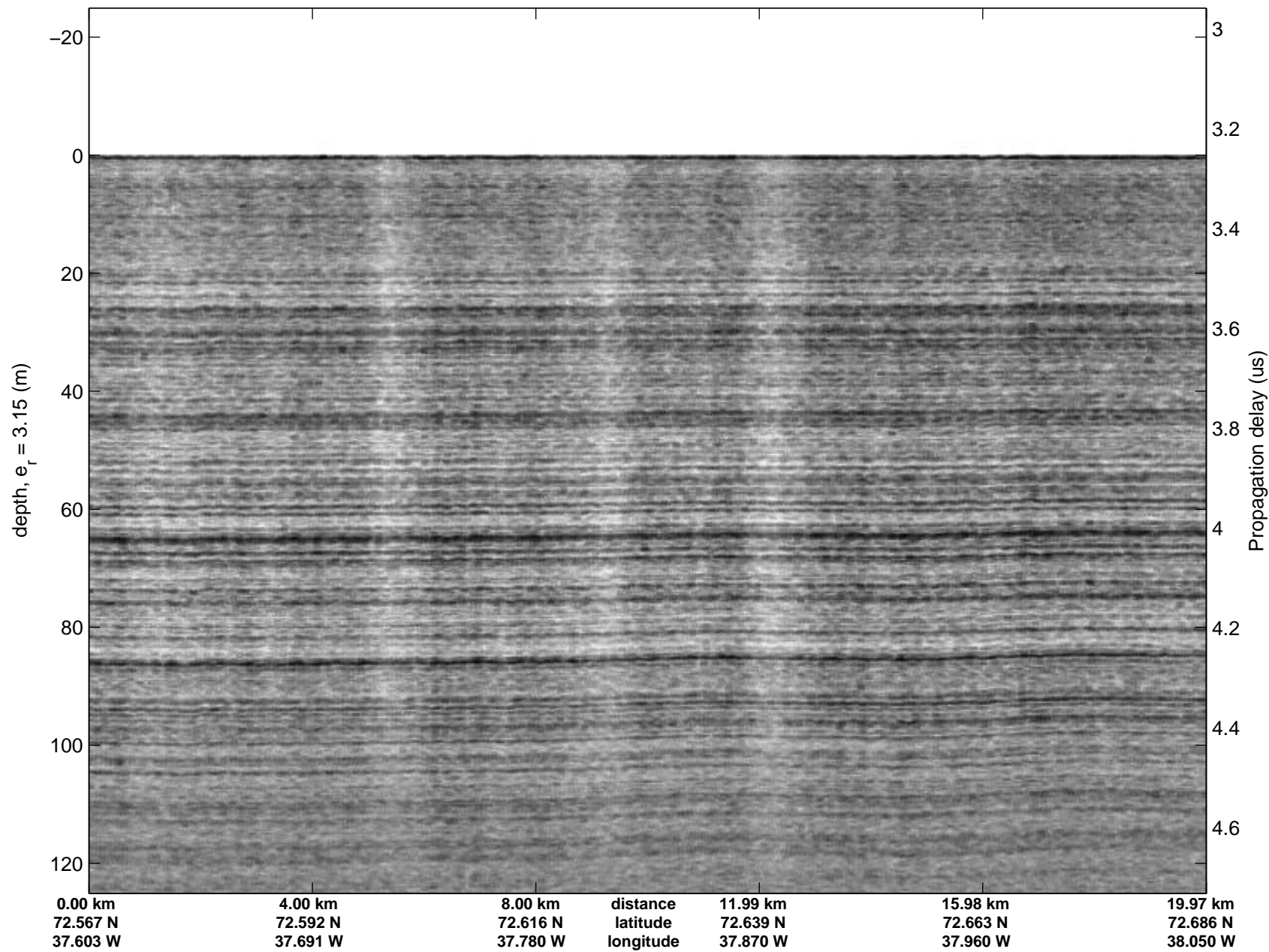


accum2 2014_Greenland_P3: "Cryosat Land" 20140502_03_024: 15:13:41.2 to 15:16:32.7 GPS




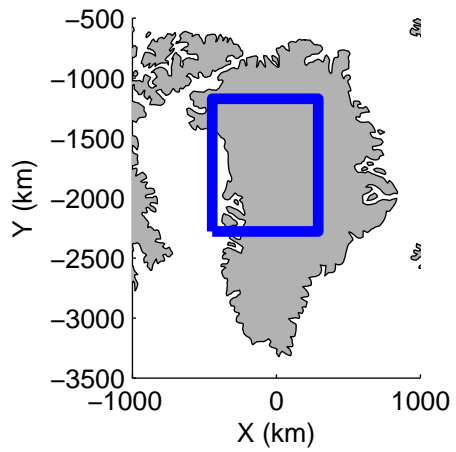


accum2 2014_Greenland_P3: "Cryosat Land" 20140502_03_025: 15:16:33.0 to 15:18:58.0 GPS

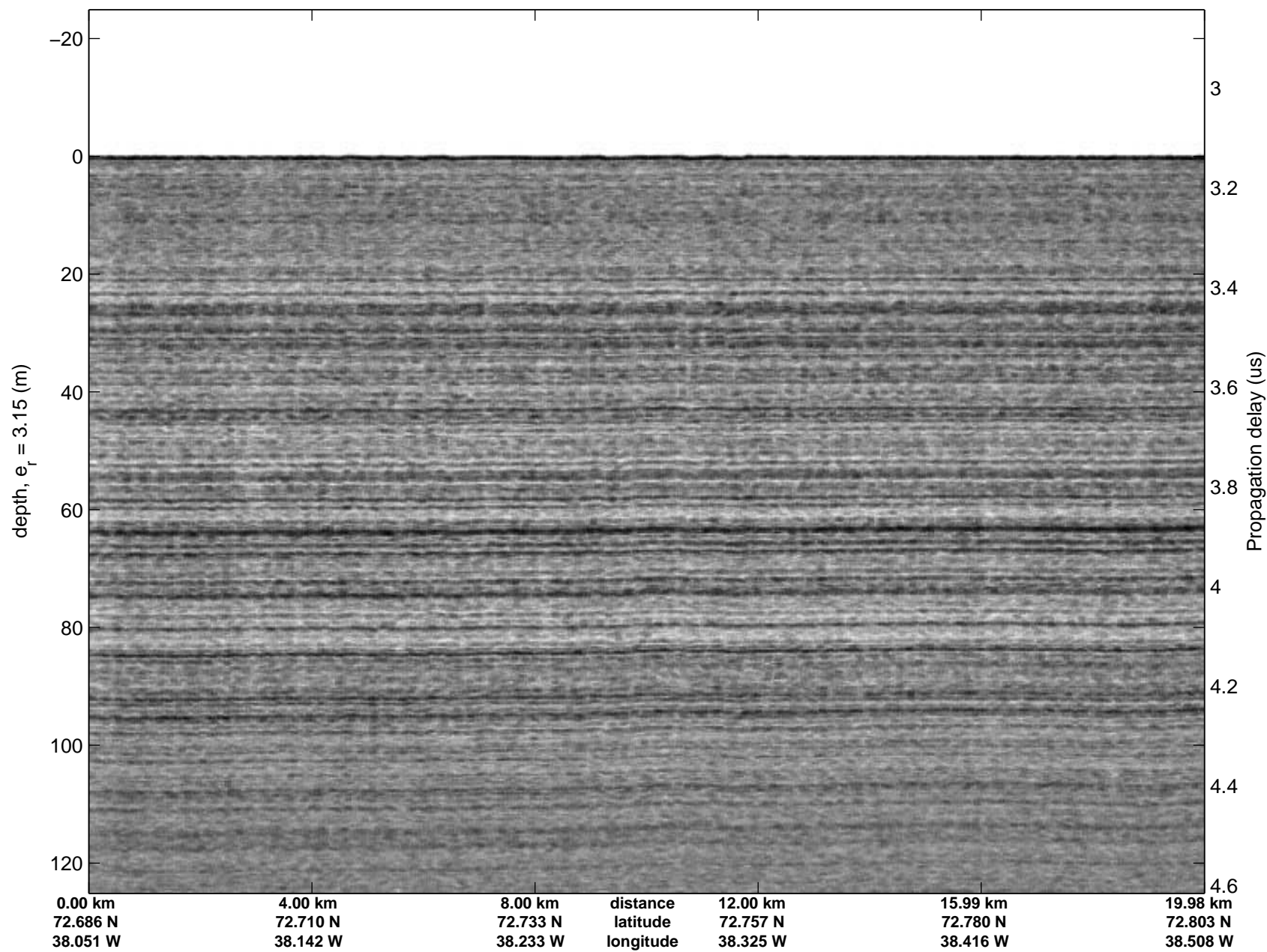


accum2 2014_Greenland_P3: "Cryosat Land" 20140502_03_025: 15:16:33.0 to 15:18:58.0 GPS

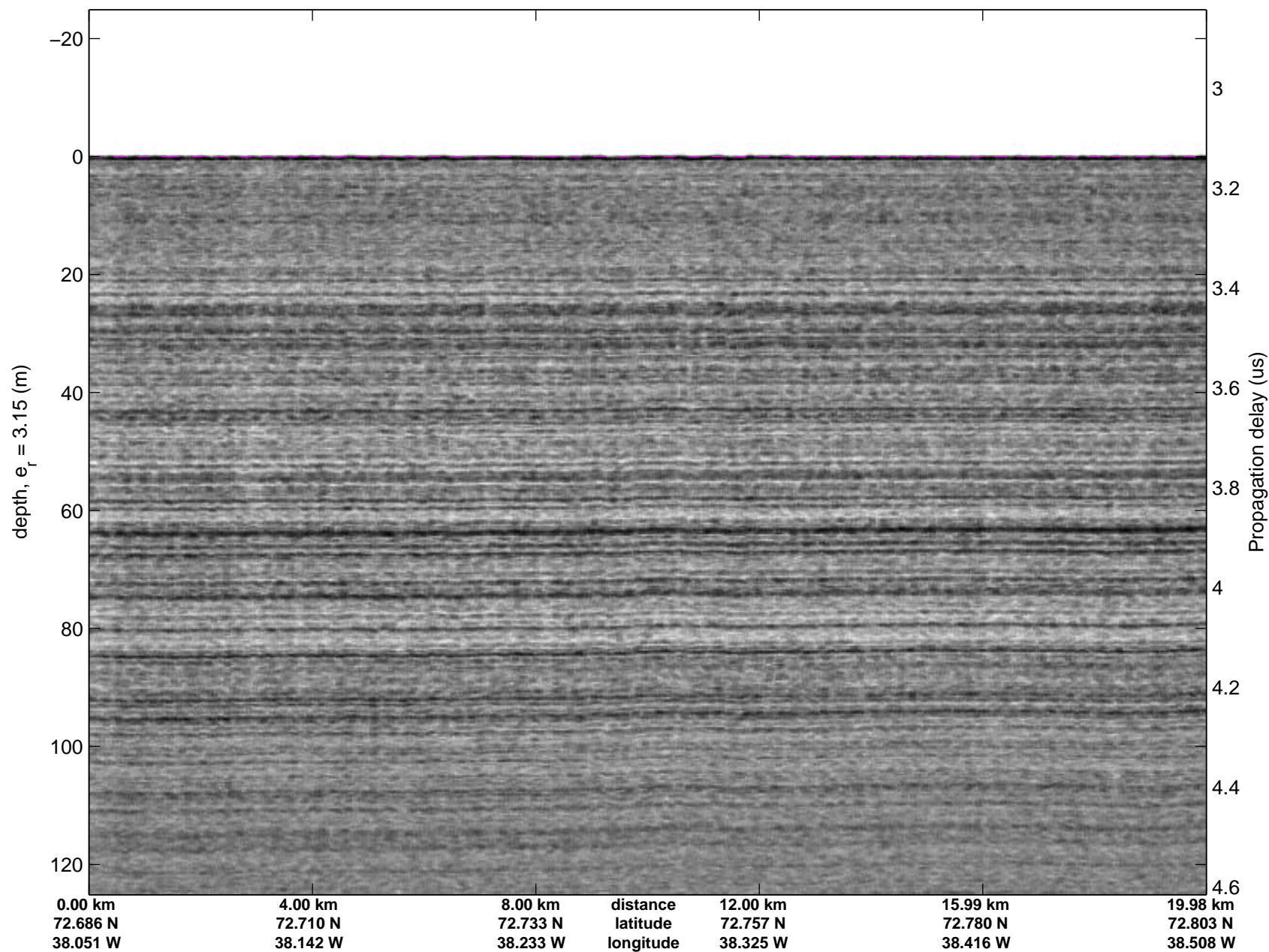


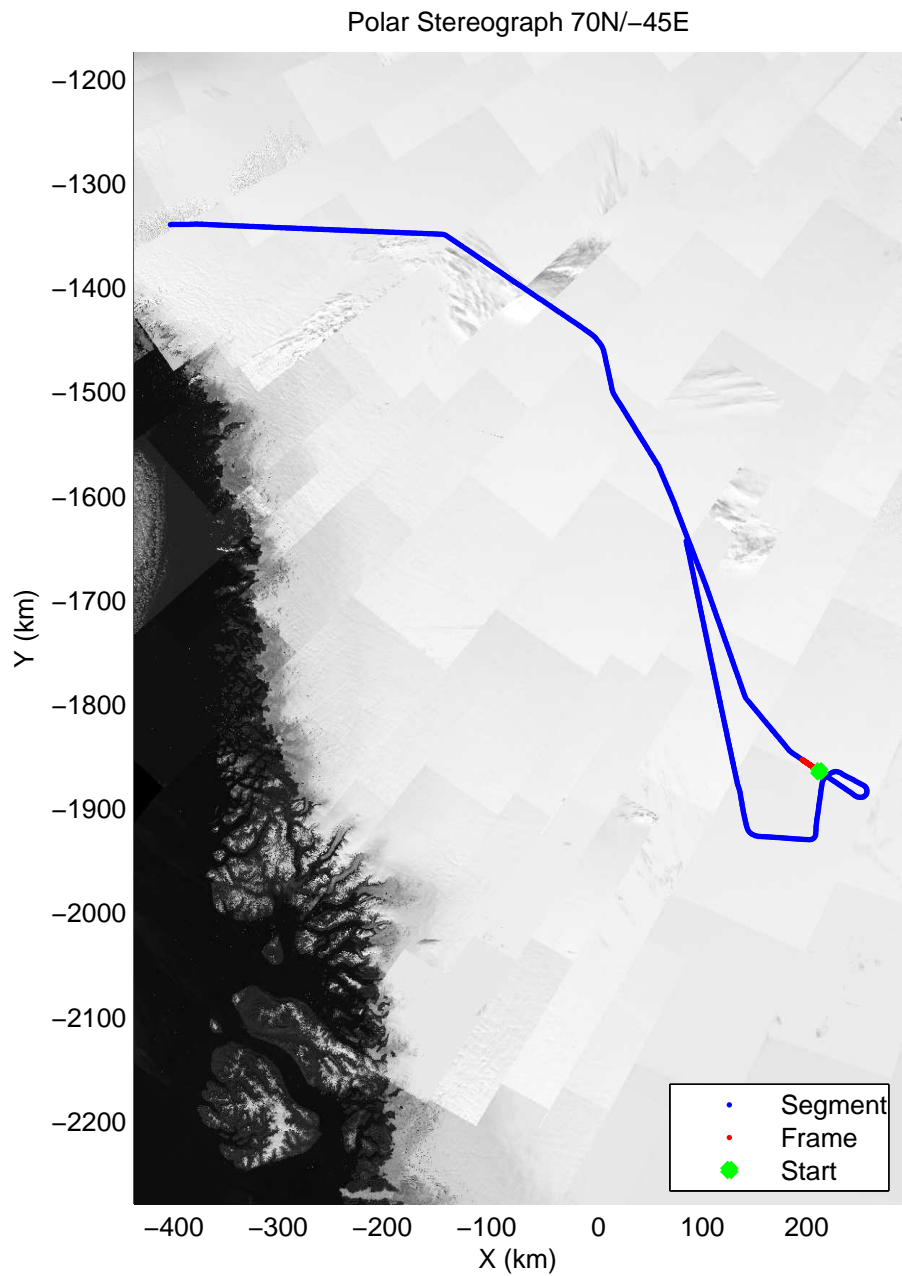
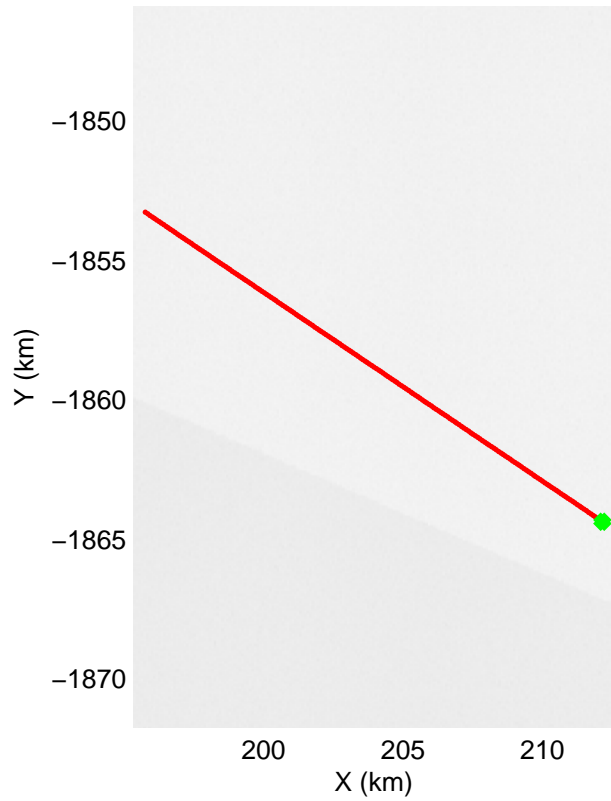
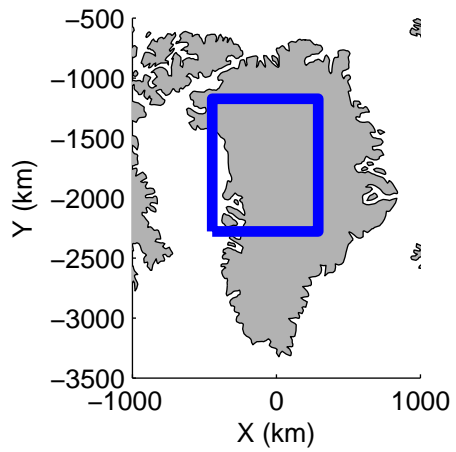


accum2 2014_Greenland_P3: "Cryosat Land" 20140502_03_026: 15:18:58.2 to 15:21:28.1 GPS

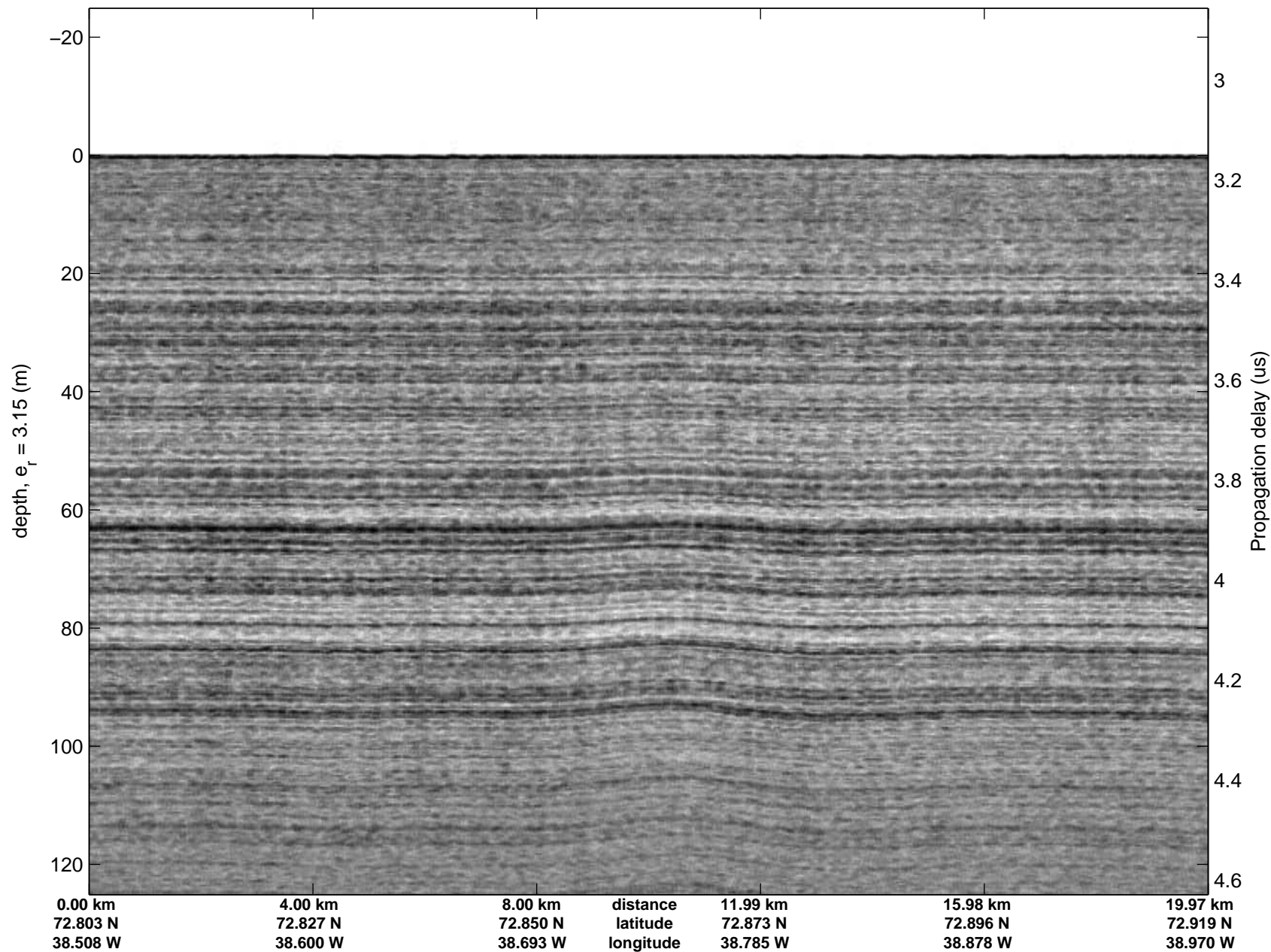


accum2 2014_Greenland_P3: "Cryosat Land" 20140502_03_026: 15:18:58.2 to 15:21:28.1 GPS

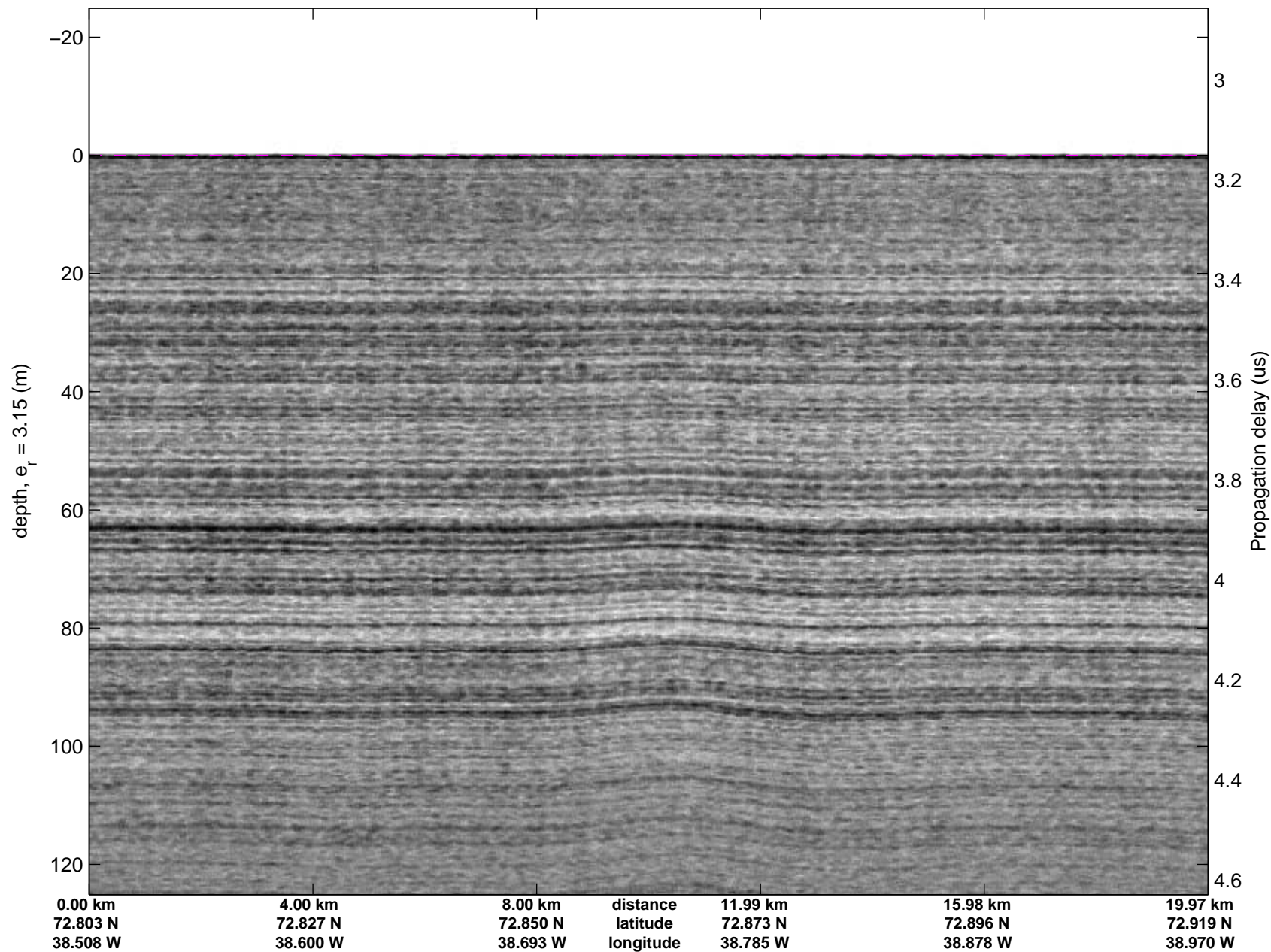


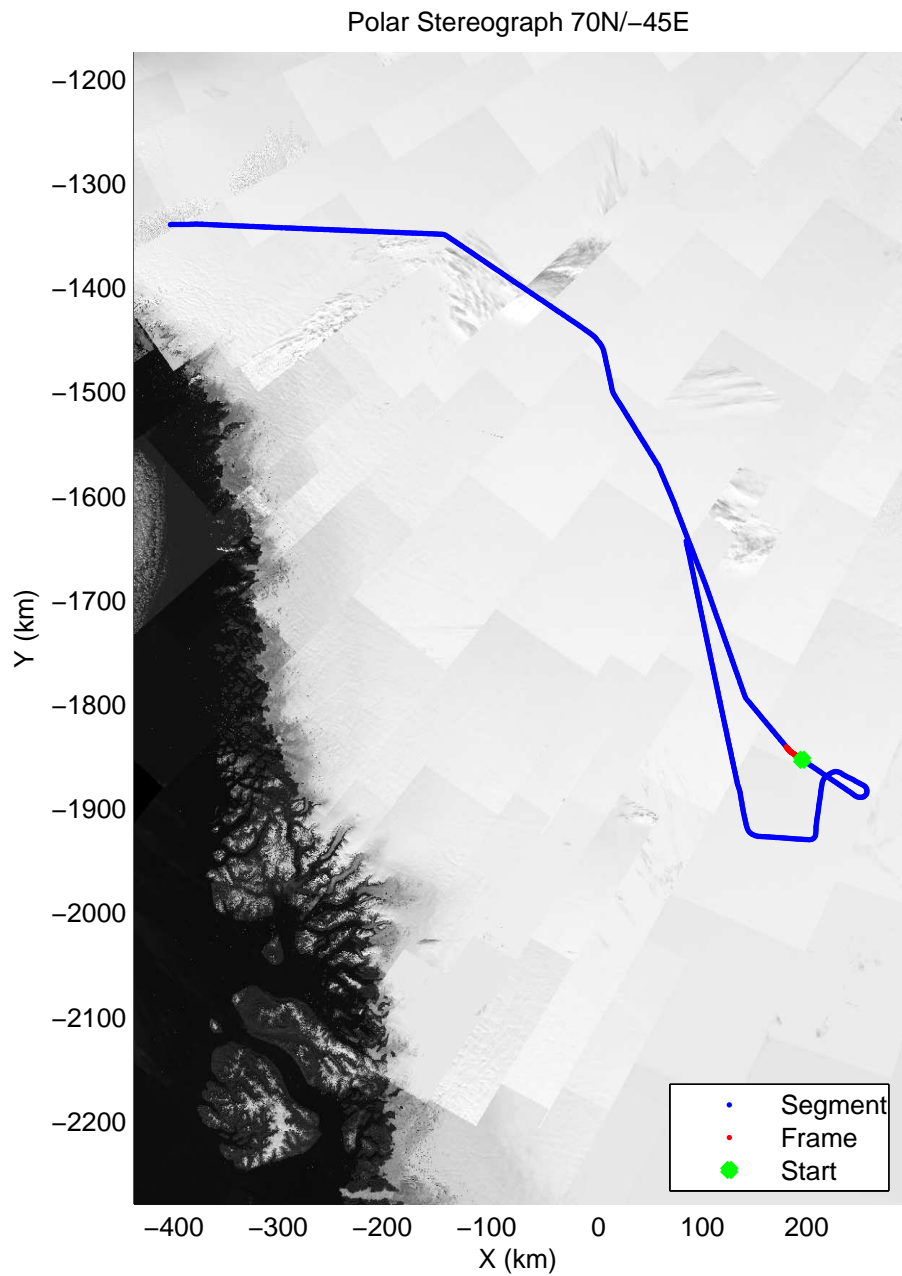
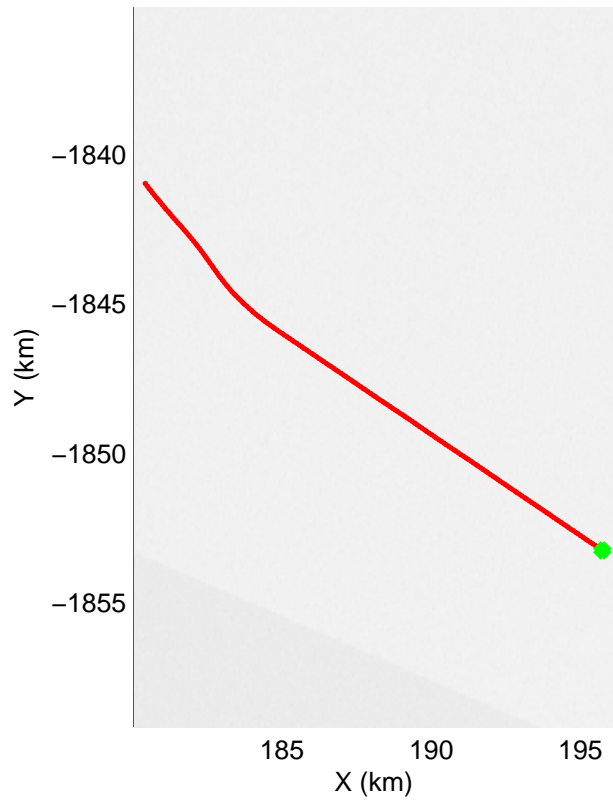
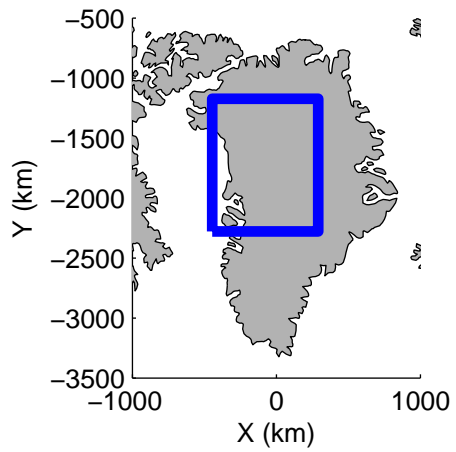


accum2 2014_Greenland_P3: "Cryosat Land" 20140502_03_027: 15:21:28.3 to 15:23:57.3 GPS




accum2 2014_Greenland_P3: "Cryosat Land" 20140502_03_027: 15:21:28.3 to 15:23:57.3 GPS




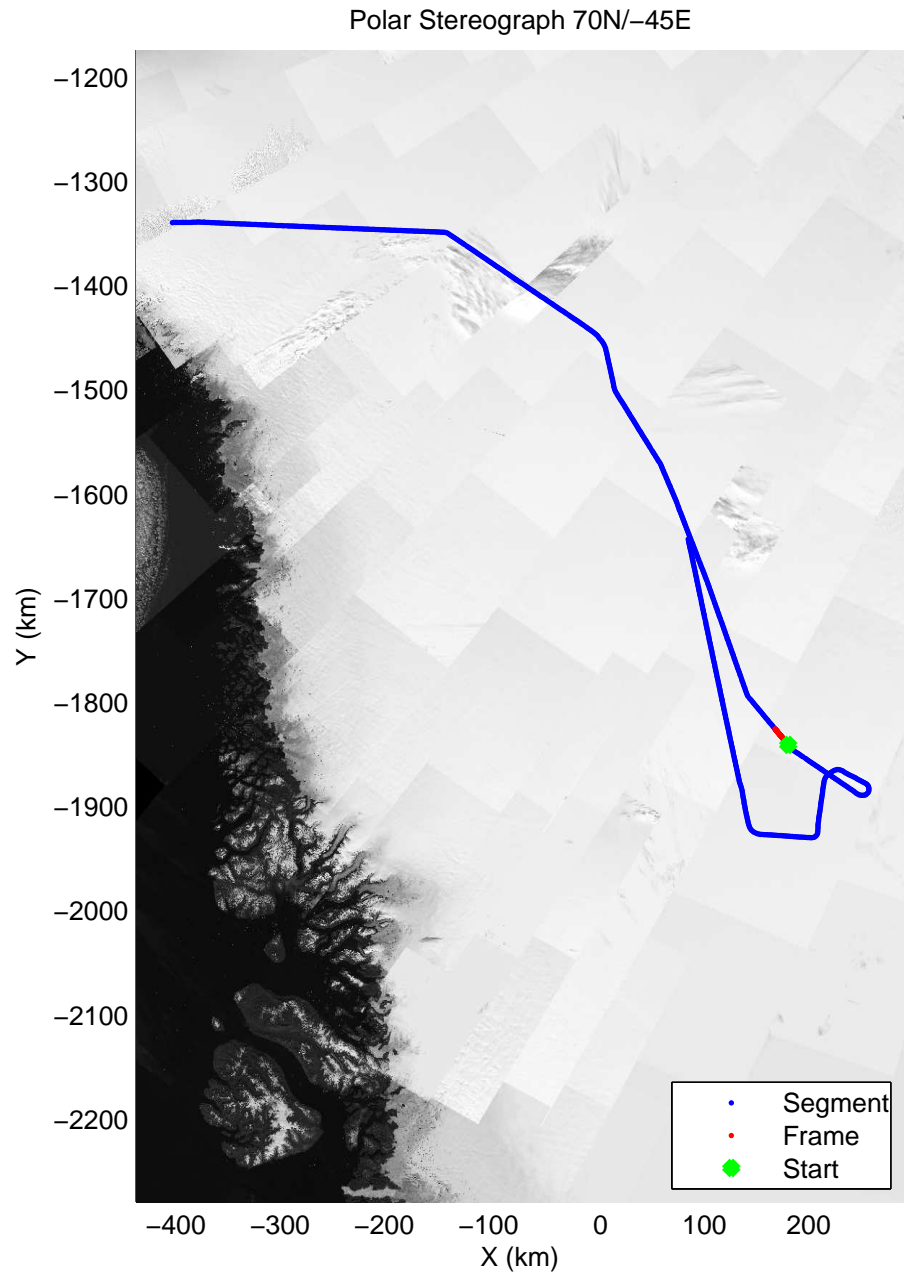
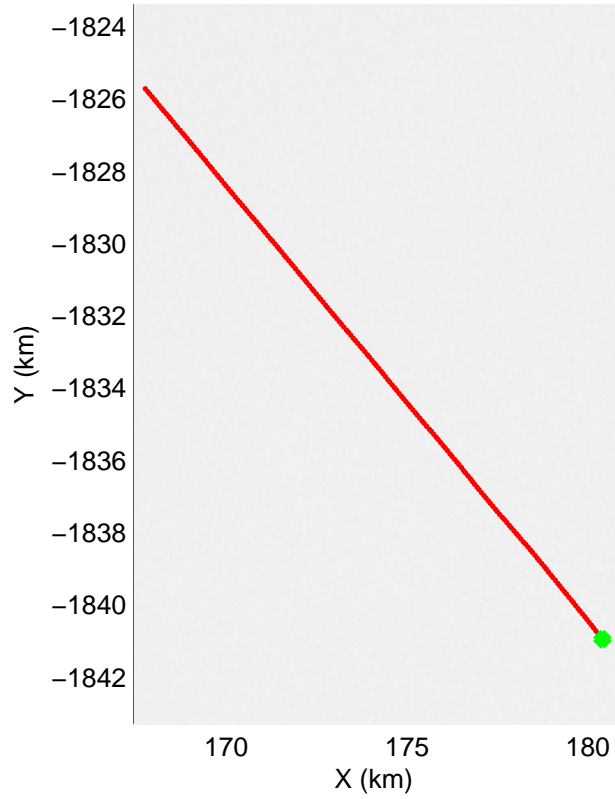
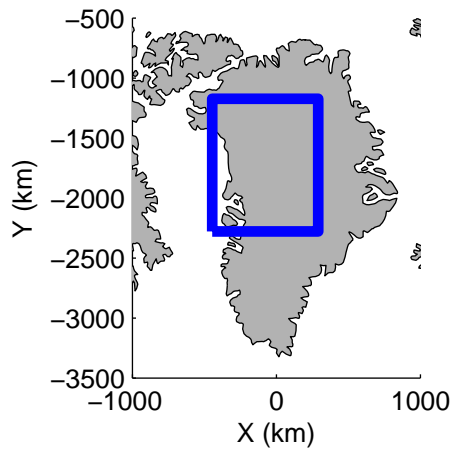


accum2 2014_Greenland_P3: "Cryosat Land" 20140502_03_028: 15:23:57.5 to 15:26:24.2 GPS

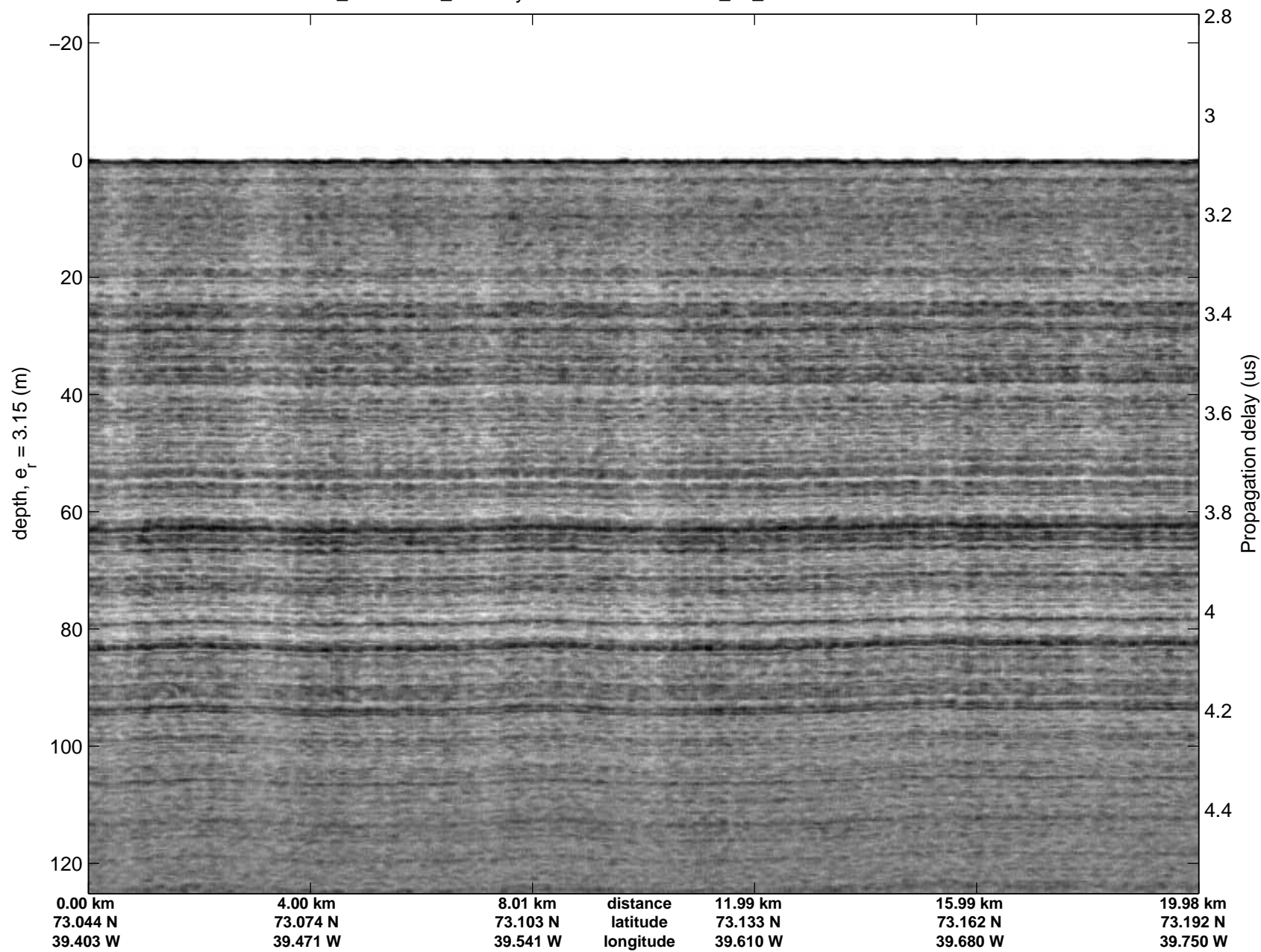


accum2 2014_Greenland_P3: "Cryosat Land" 20140502_03_028: 15:23:57.5 to 15:26:24.2 GPS

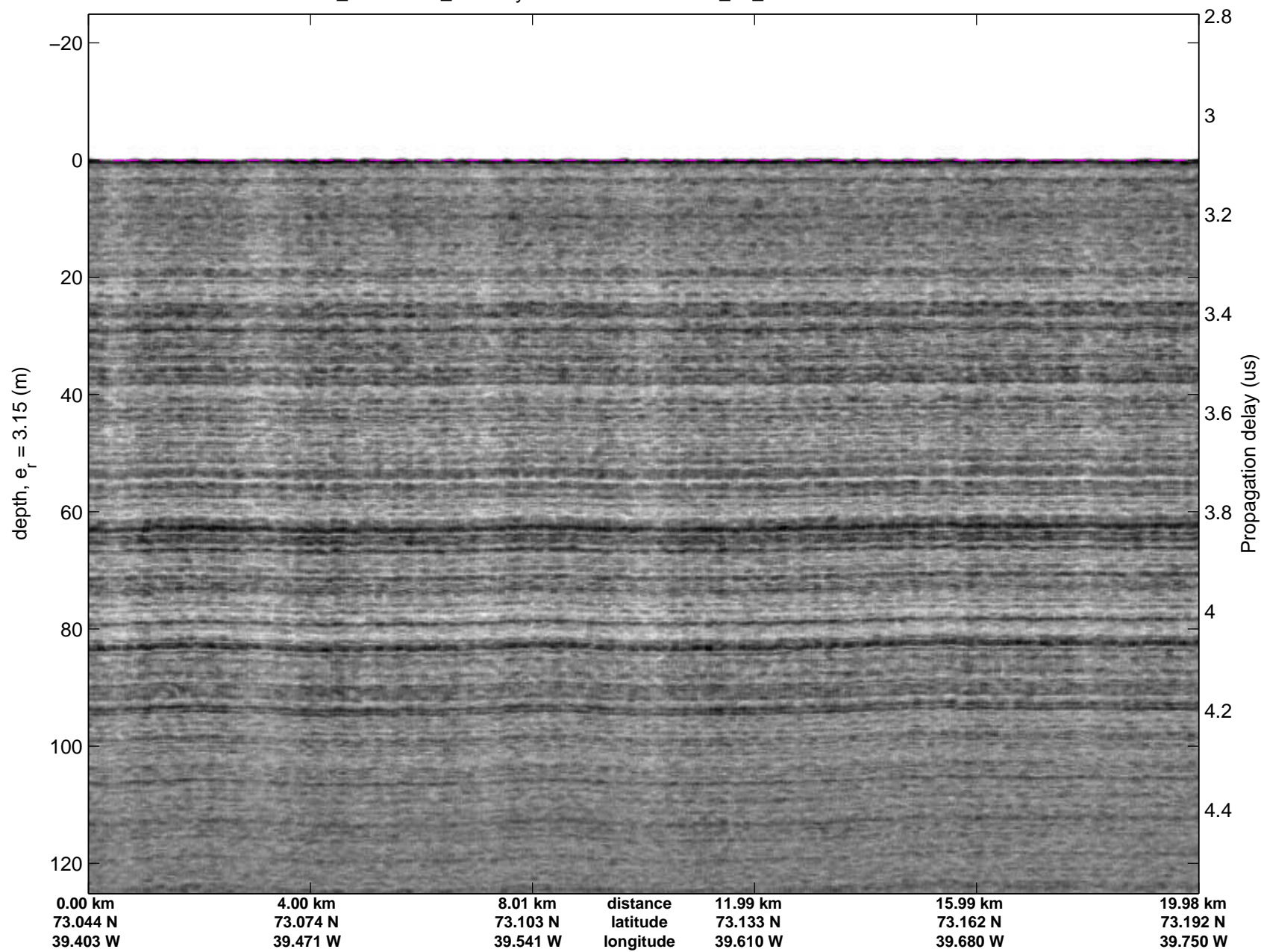



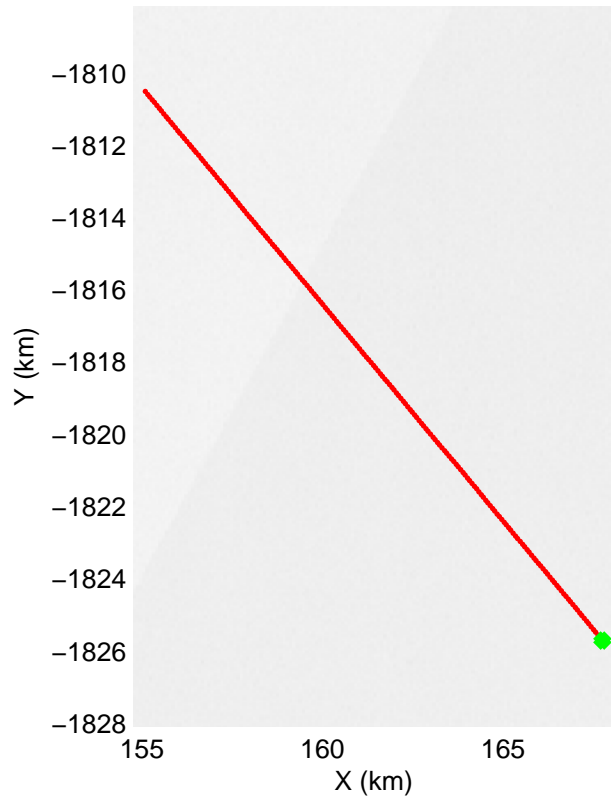
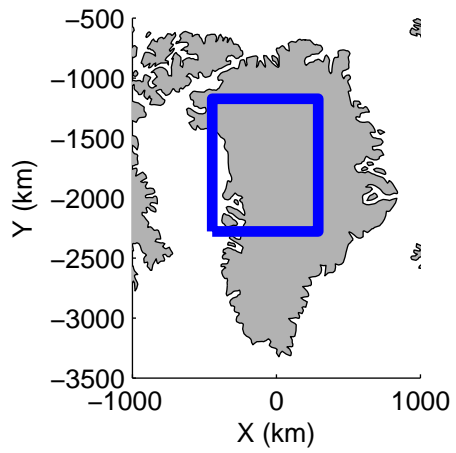


accum2 2014_Greenland_P3: "Cryosat Land" 20140502_03_029: 15:26:24.4 to 15:28:48.7 GPS

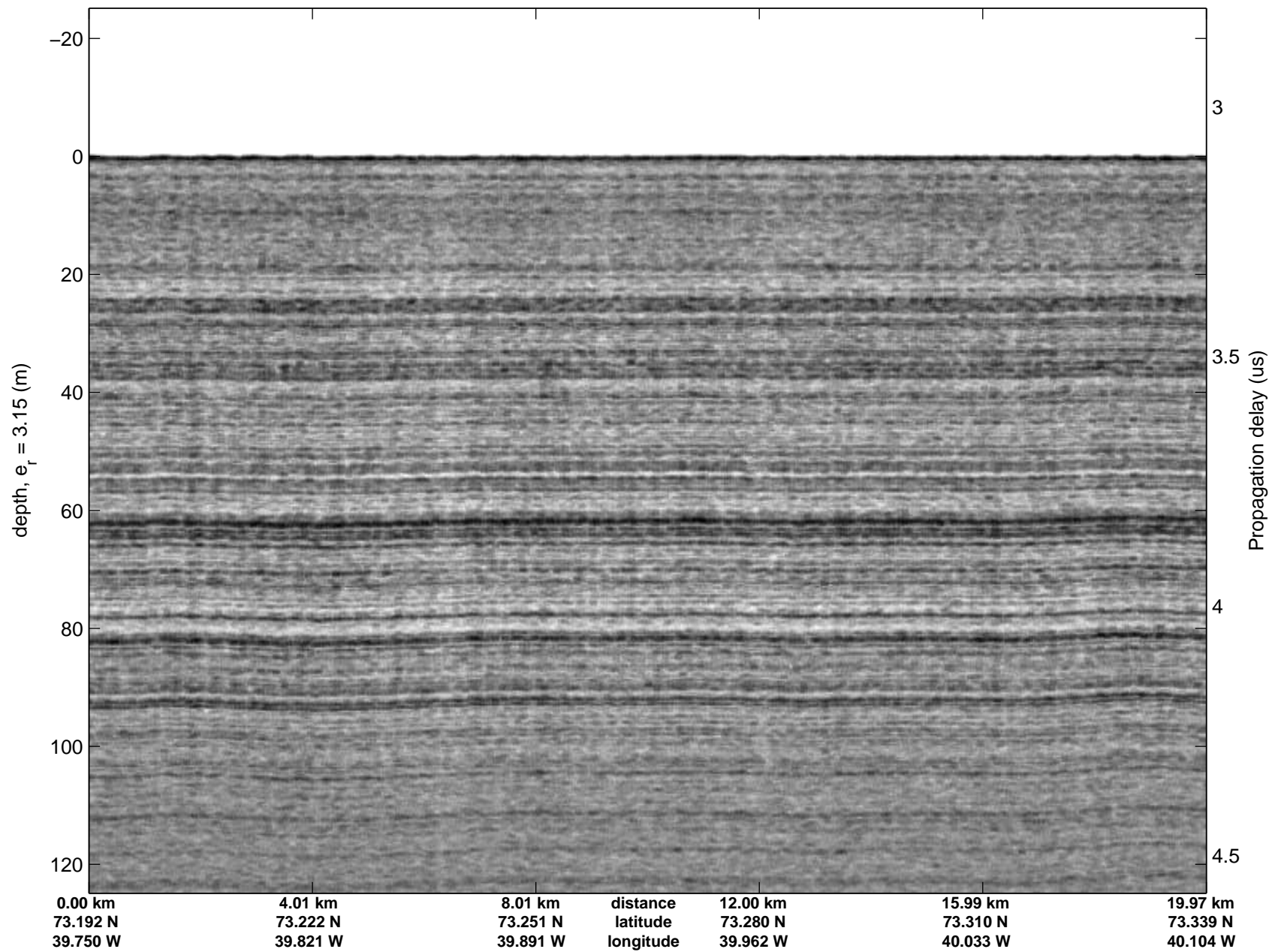


accum2 2014_Greenland_P3: "Cryosat Land" 20140502_03_029: 15:26:24.4 to 15:28:48.7 GPS

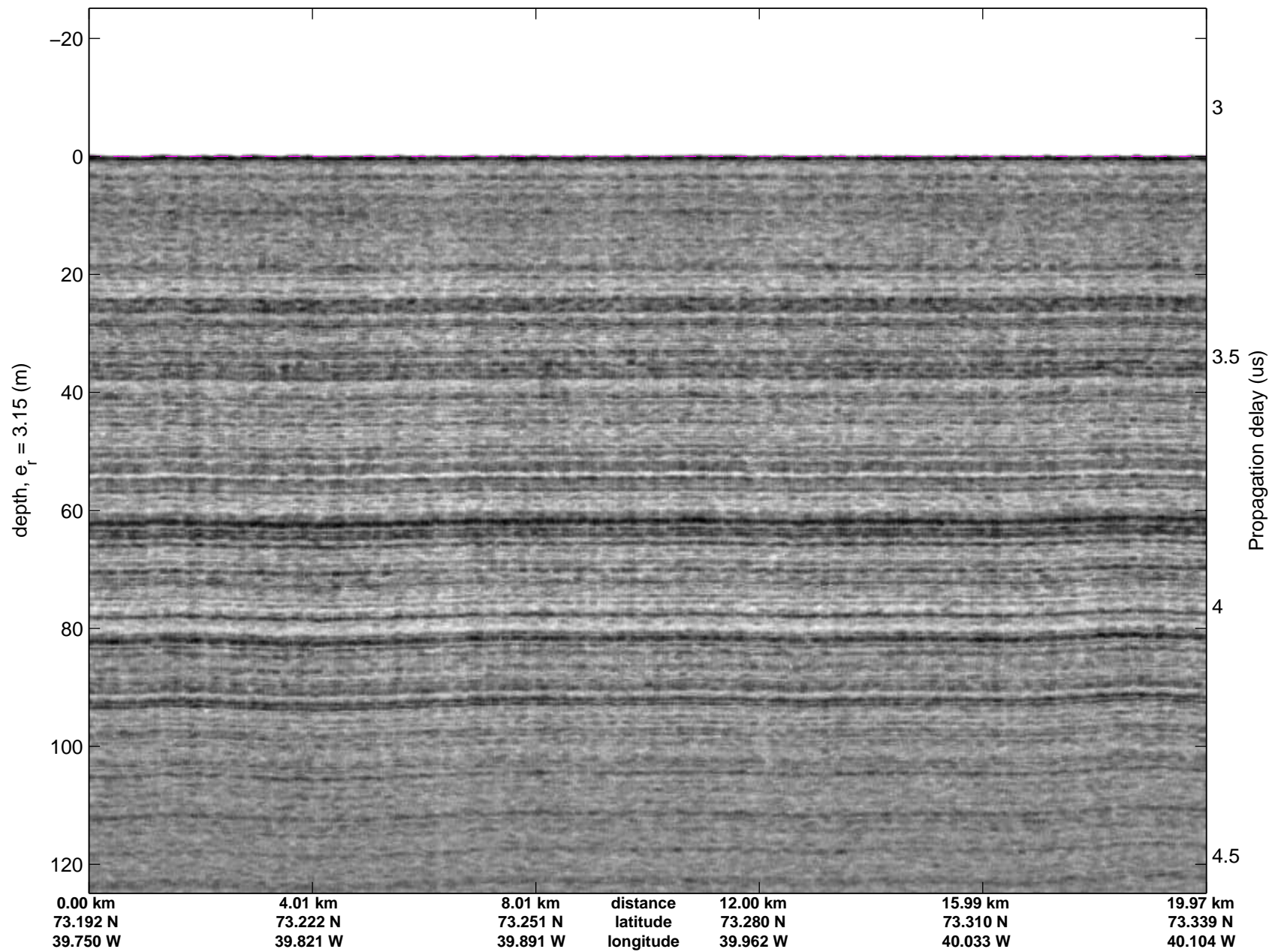


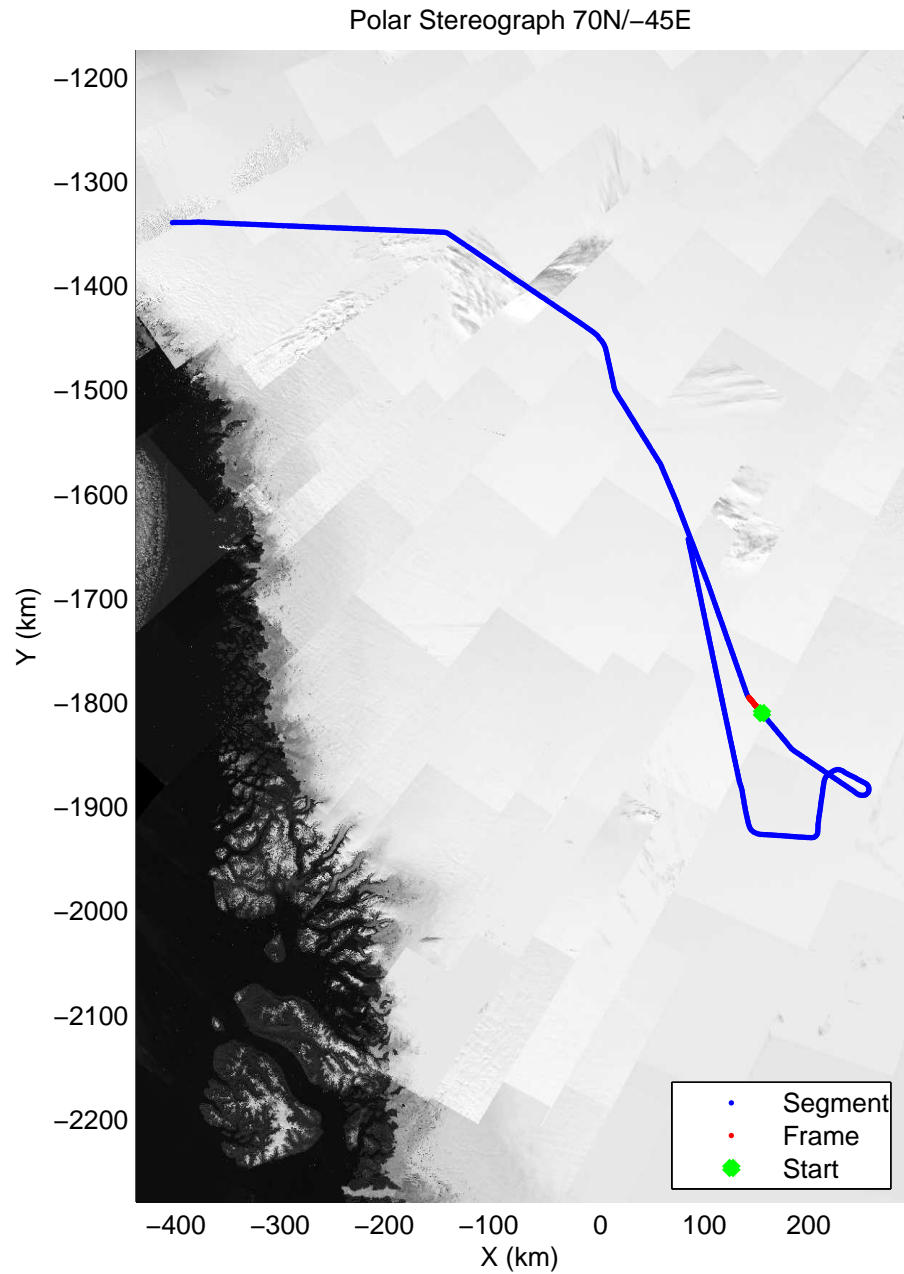
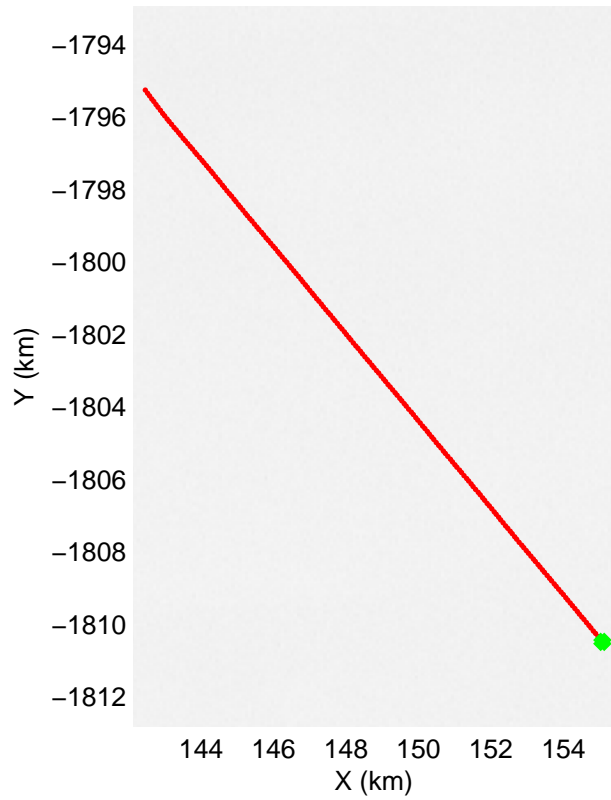
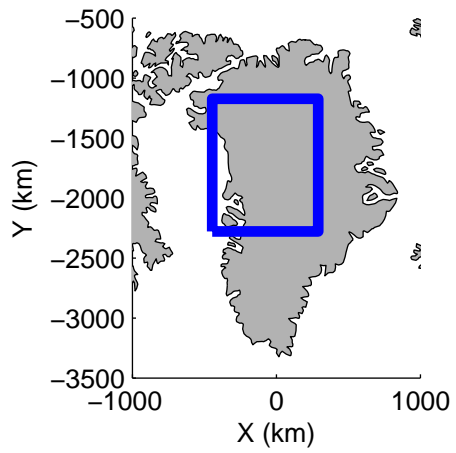


accum2 2014_Greenland_P3: "Cryosat Land" 20140502_03_030: 15:28:48.8 to 15:31:11.8 GPS

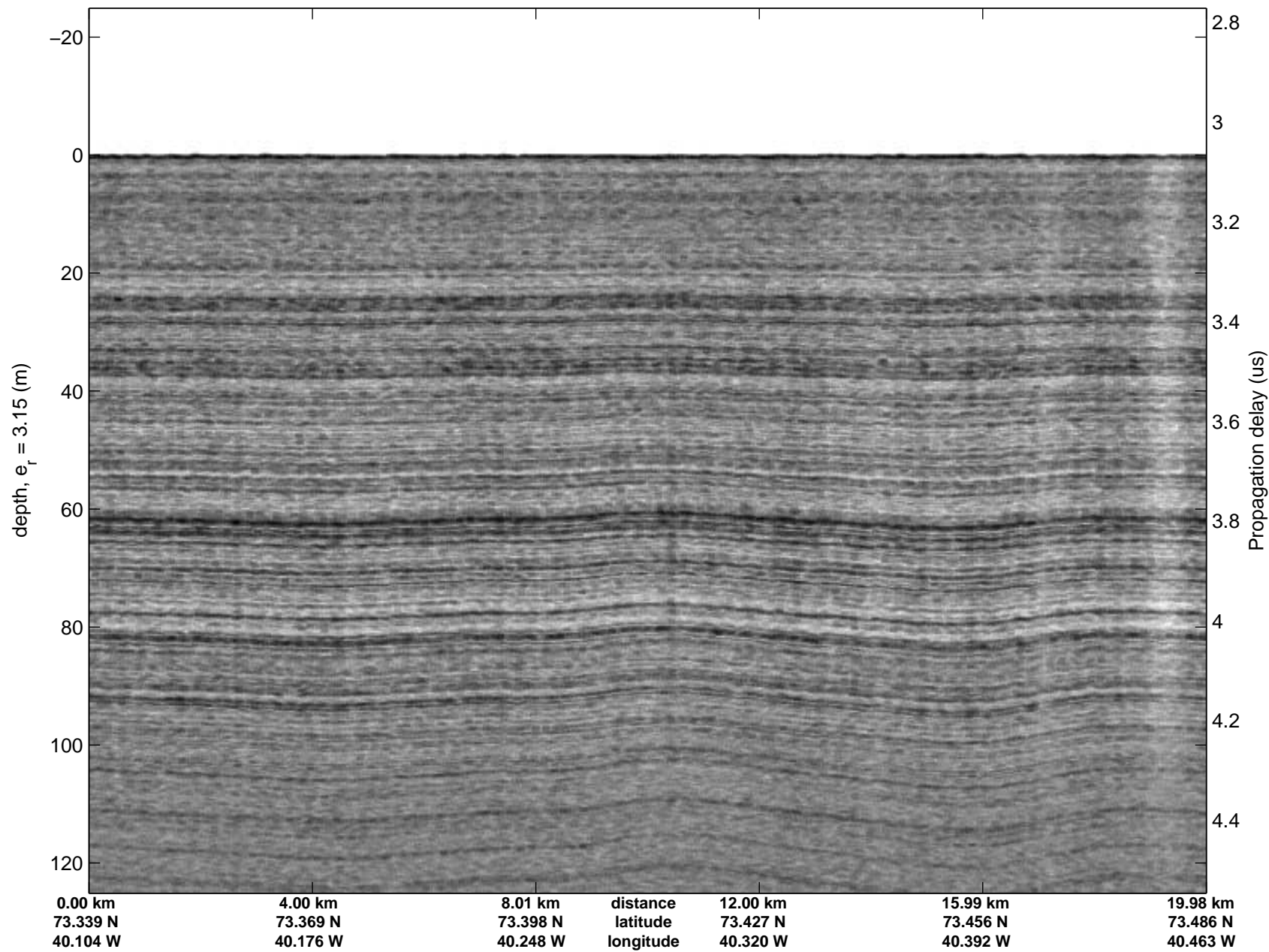


accum2 2014_Greenland_P3: "Cryosat Land" 20140502_03_030: 15:28:48.8 to 15:31:11.8 GPS

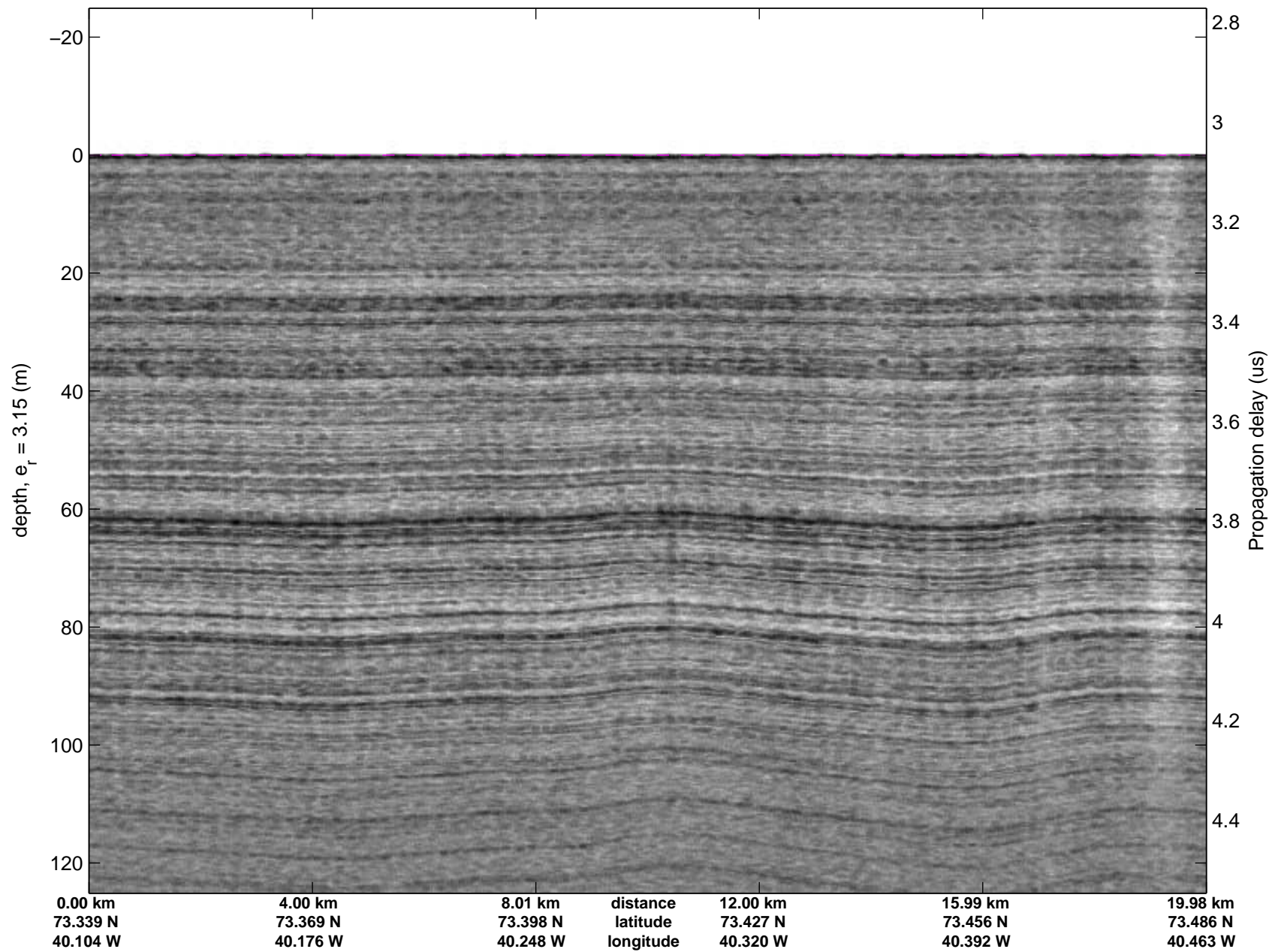


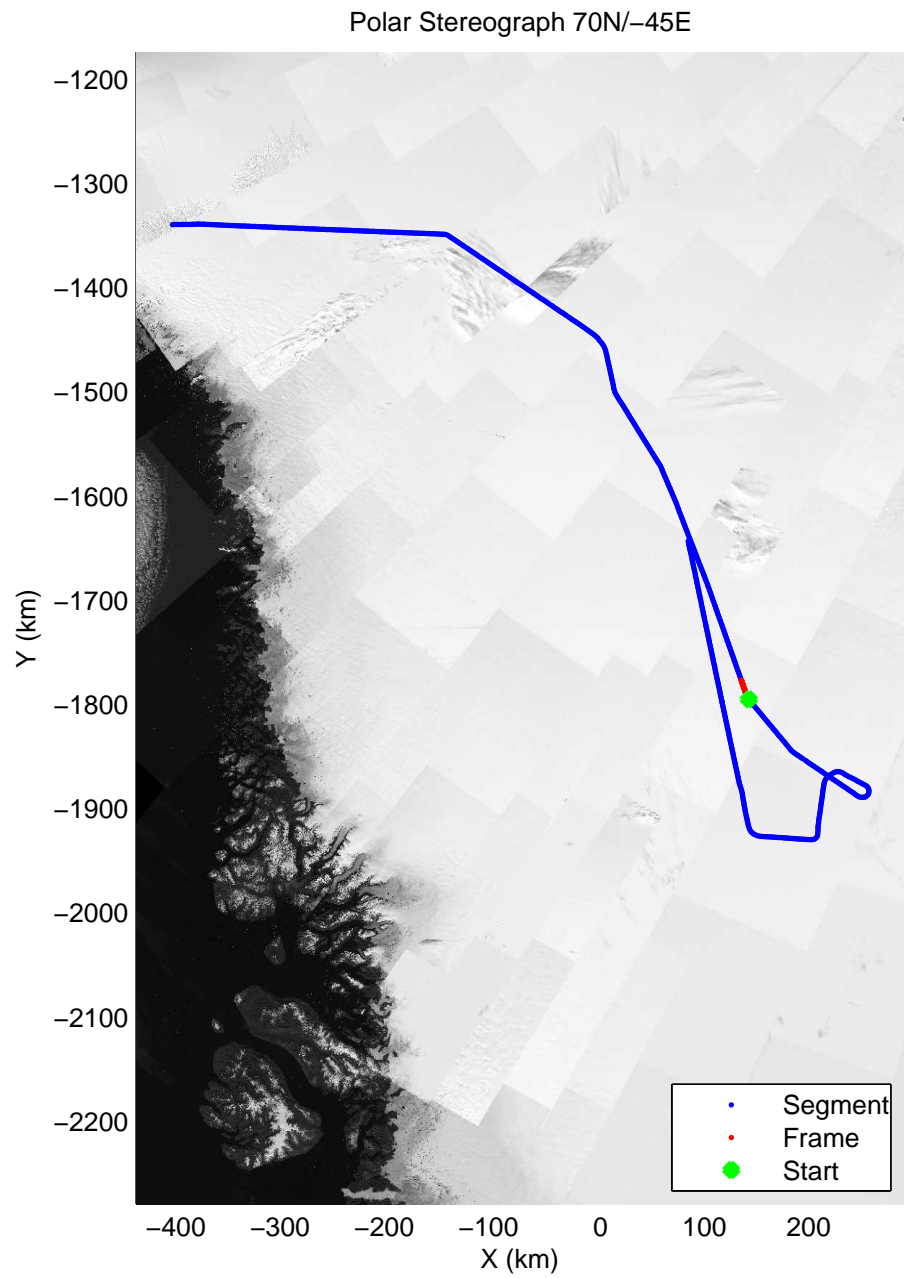
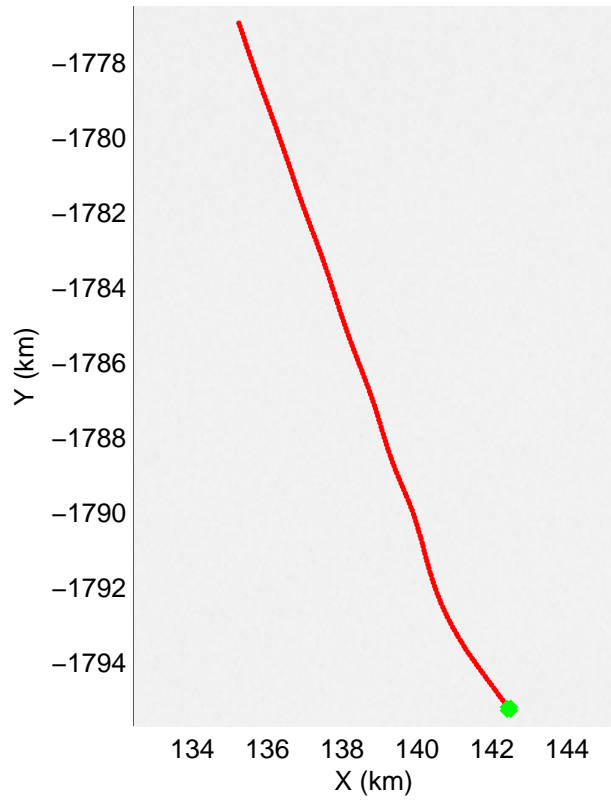
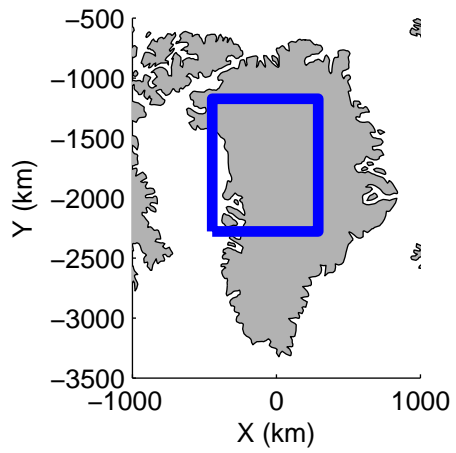


accum2 2014_Greenland_P3: "Cryosat Land" 20140502_03_031: 15:31:12.0 to 15:33:34.2 GPS




accum2 2014_Greenland_P3: "Cryosat Land" 20140502_03_031: 15:31:12.0 to 15:33:34.2 GPS




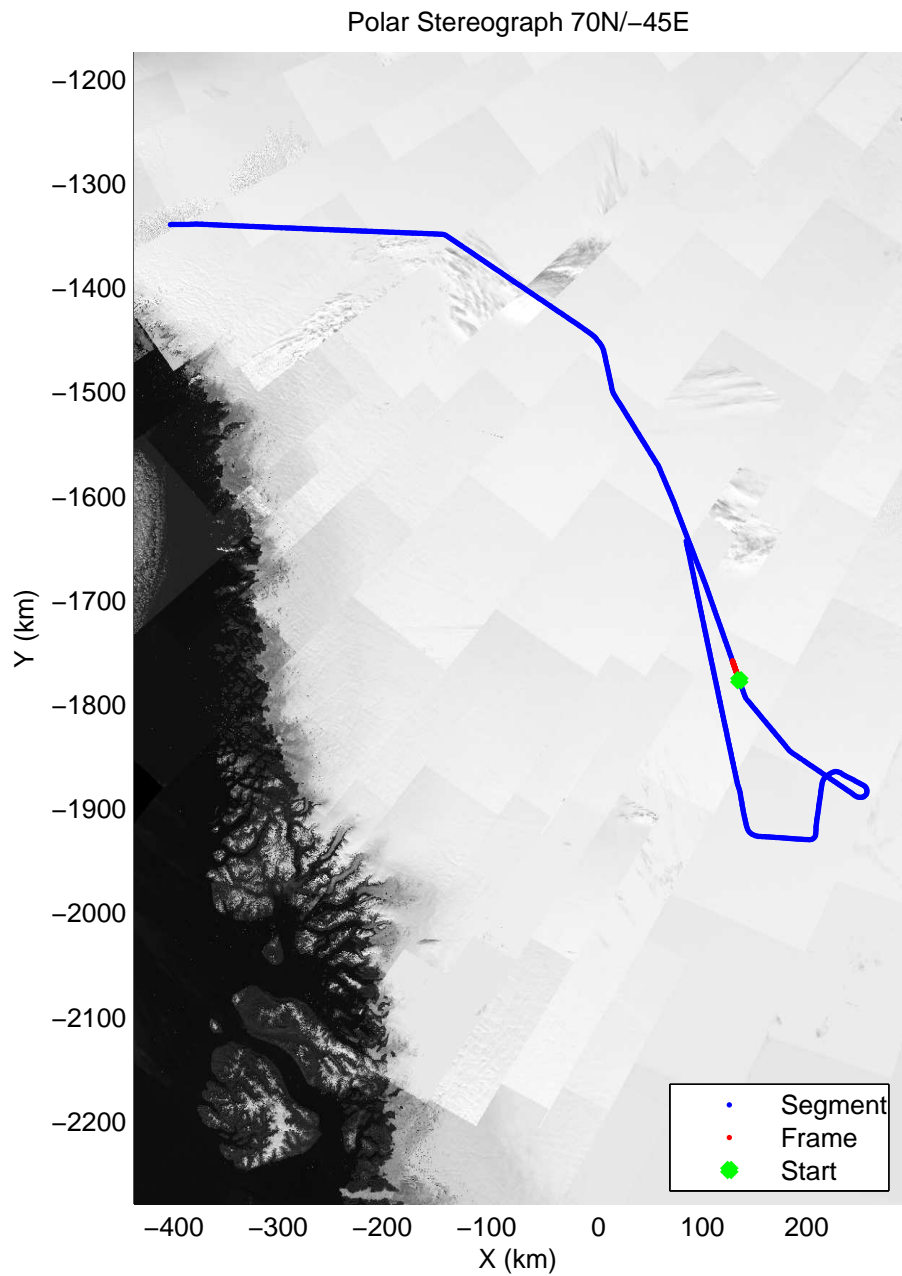
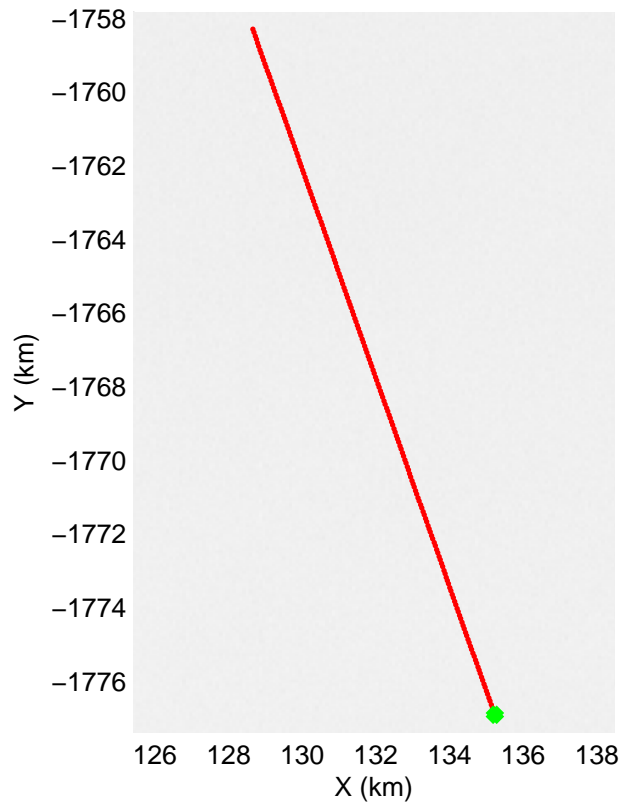
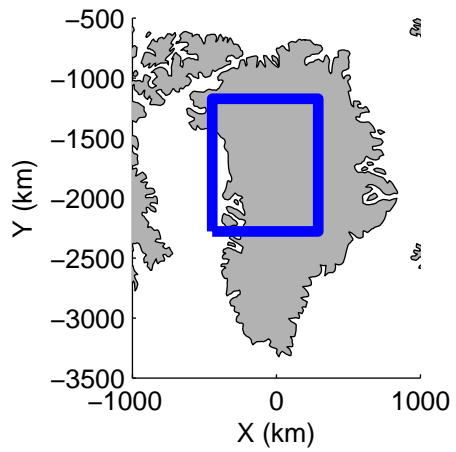


accum2 2014_Greenland_P3: "Cryosat Land" 20140502_03_032: 15:33:34.4 to 15:35:54.3 GPS

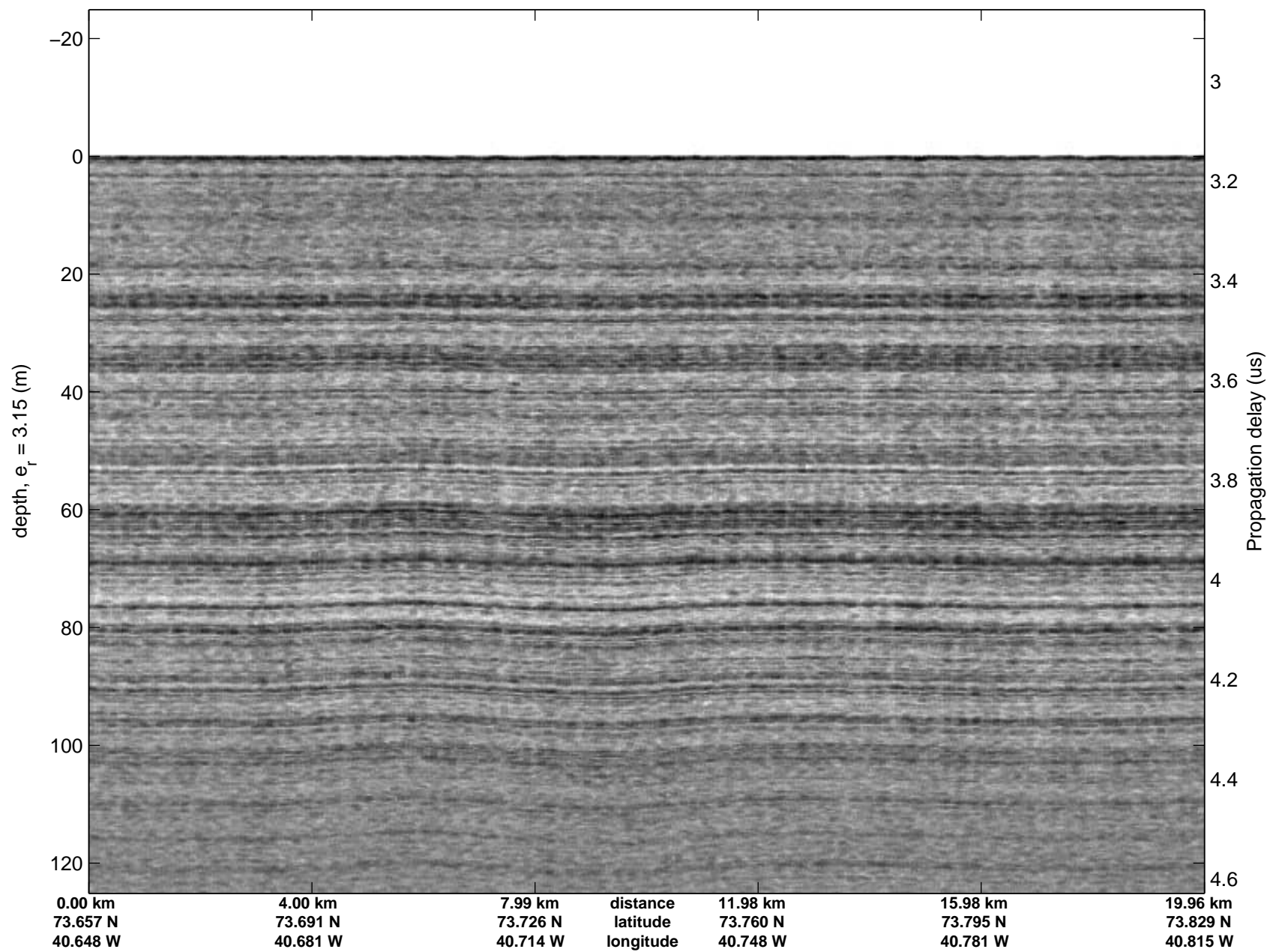


accum2 2014_Greenland_P3: "Cryosat Land" 20140502_03_032: 15:33:34.4 to 15:35:54.3 GPS

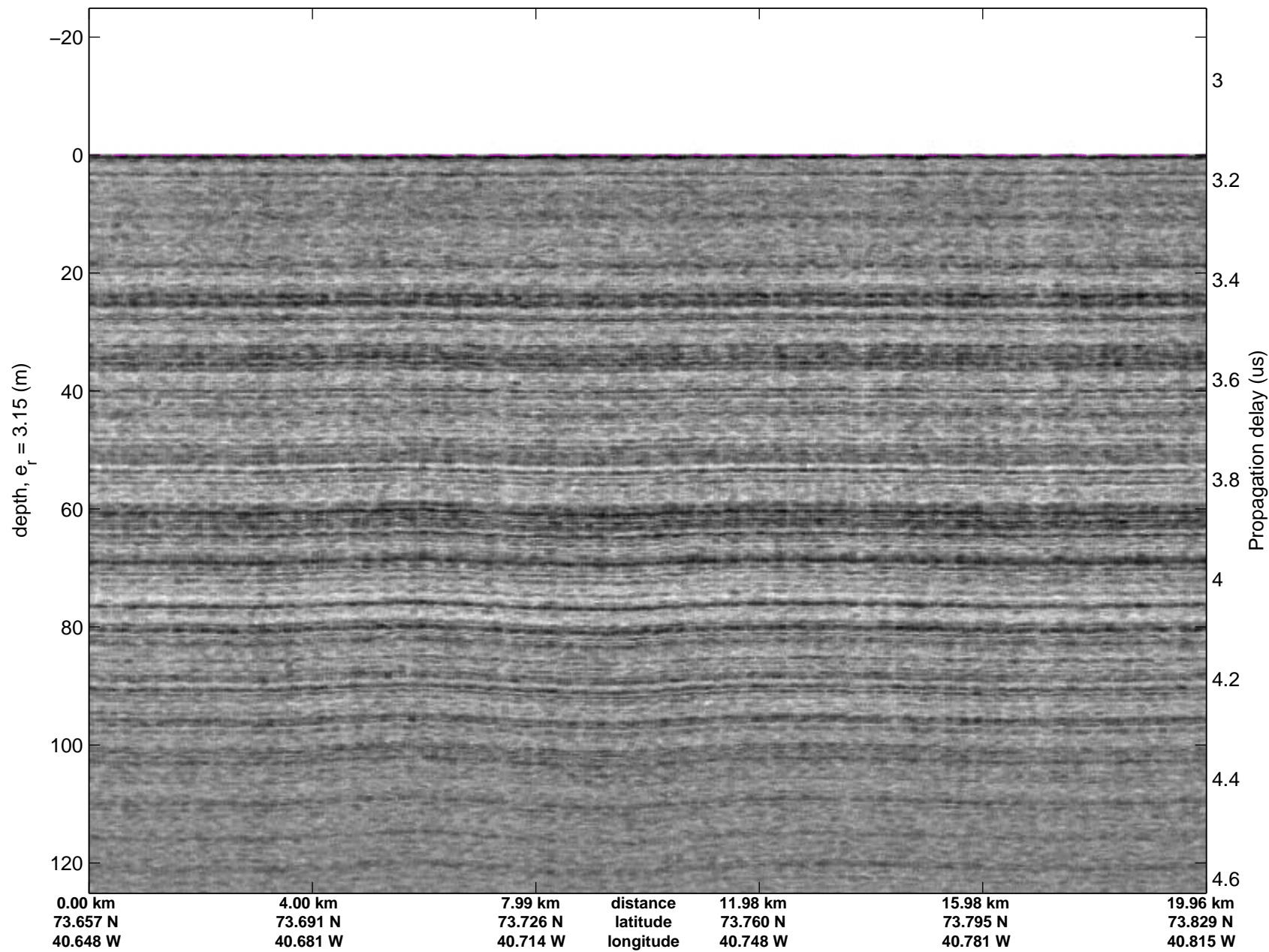


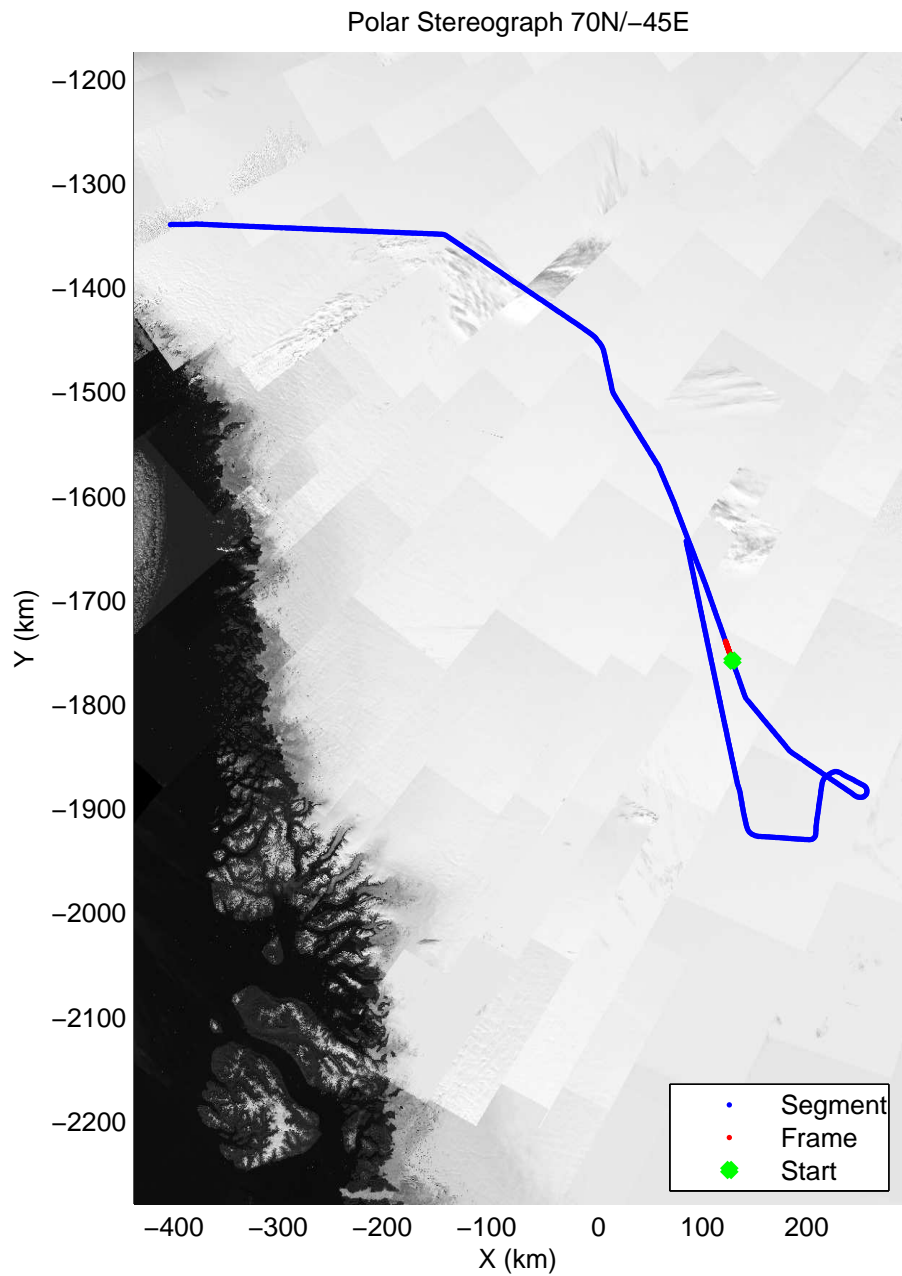

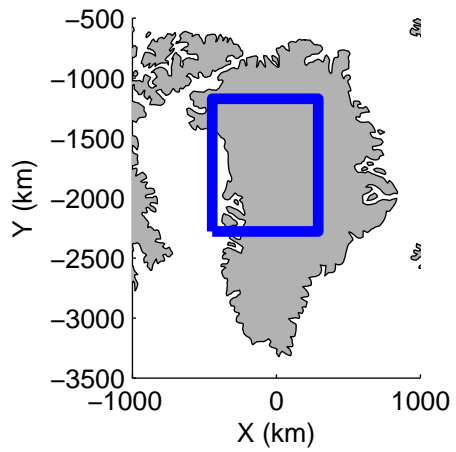


accum2 2014_Greenland_P3: "Cryosat Land" 20140502_03_033: 15:35:54.5 to 15:38:13.6 GPS

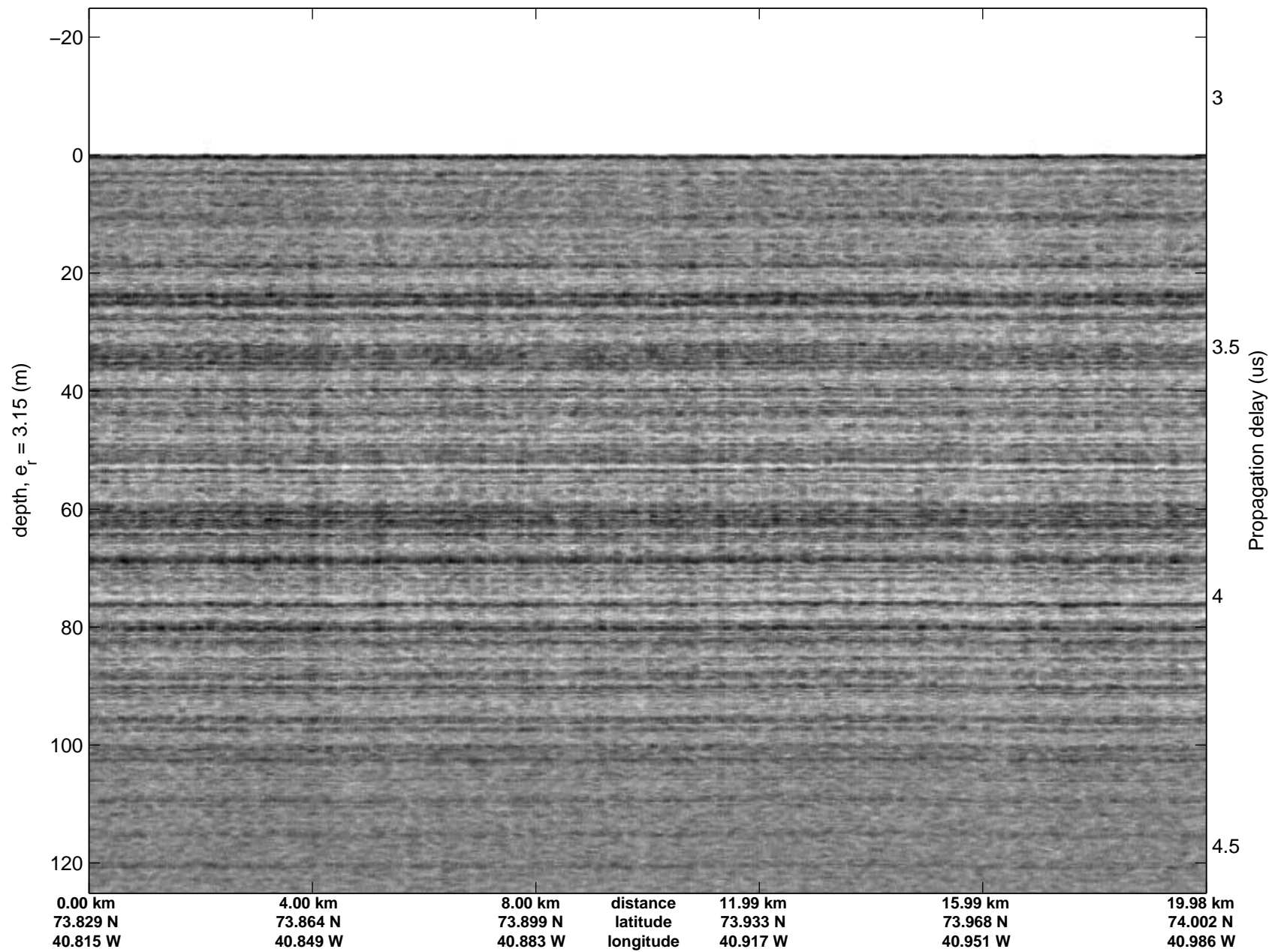


accum2 2014_Greenland_P3: "Cryosat Land" 20140502_03_033: 15:35:54.5 to 15:38:13.6 GPS

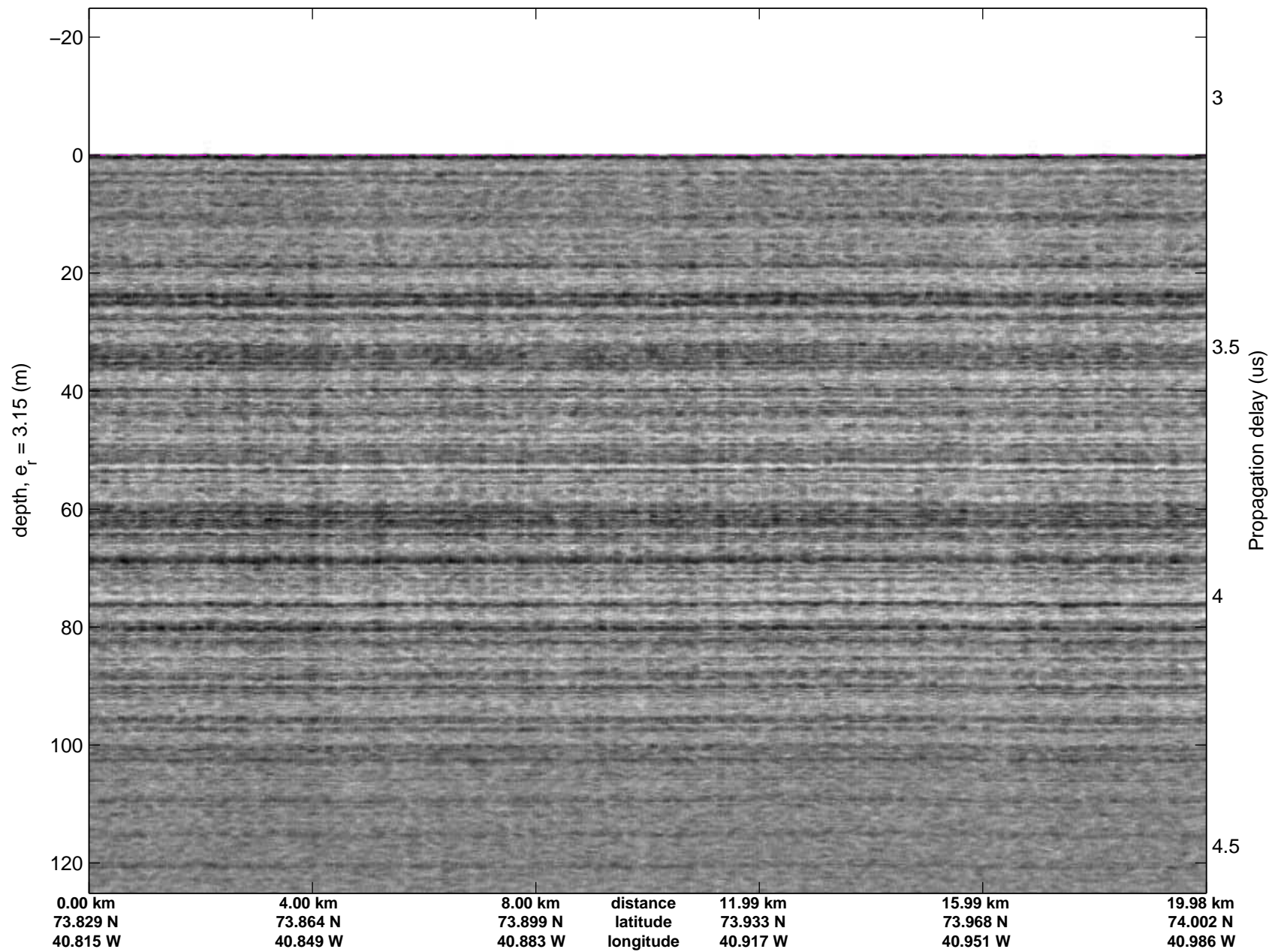


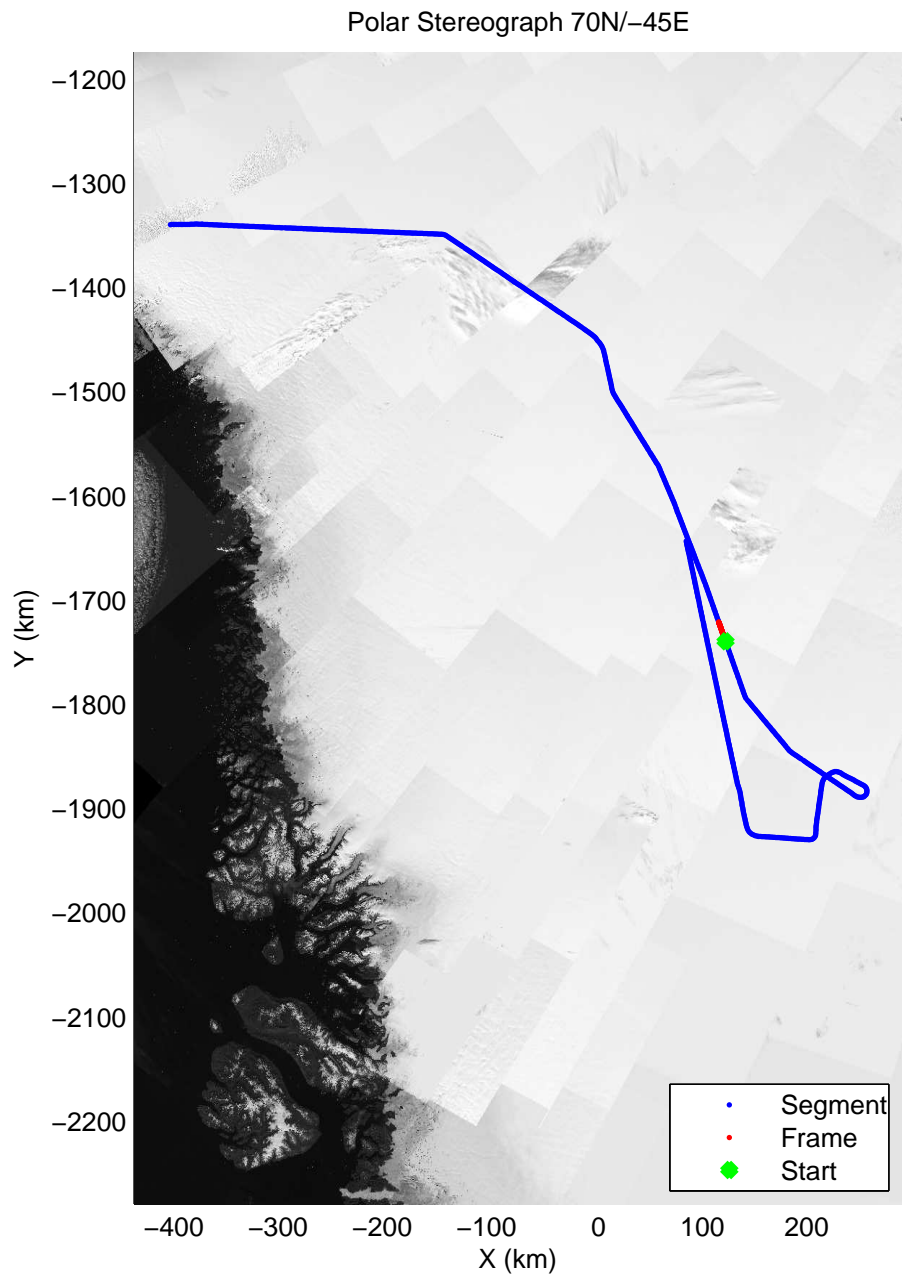
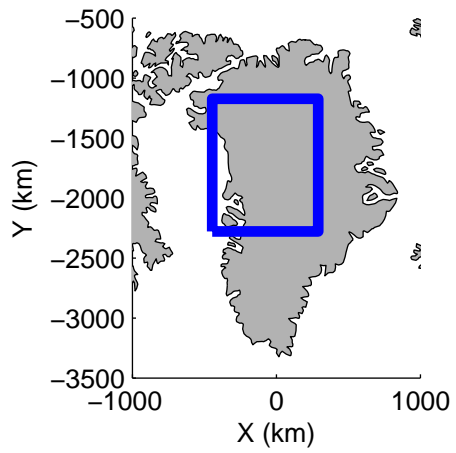


accum2 2014_Greenland_P3: "Cryosat Land" 20140502_03_034: 15:38:13.9 to 15:40:33.8 GPS

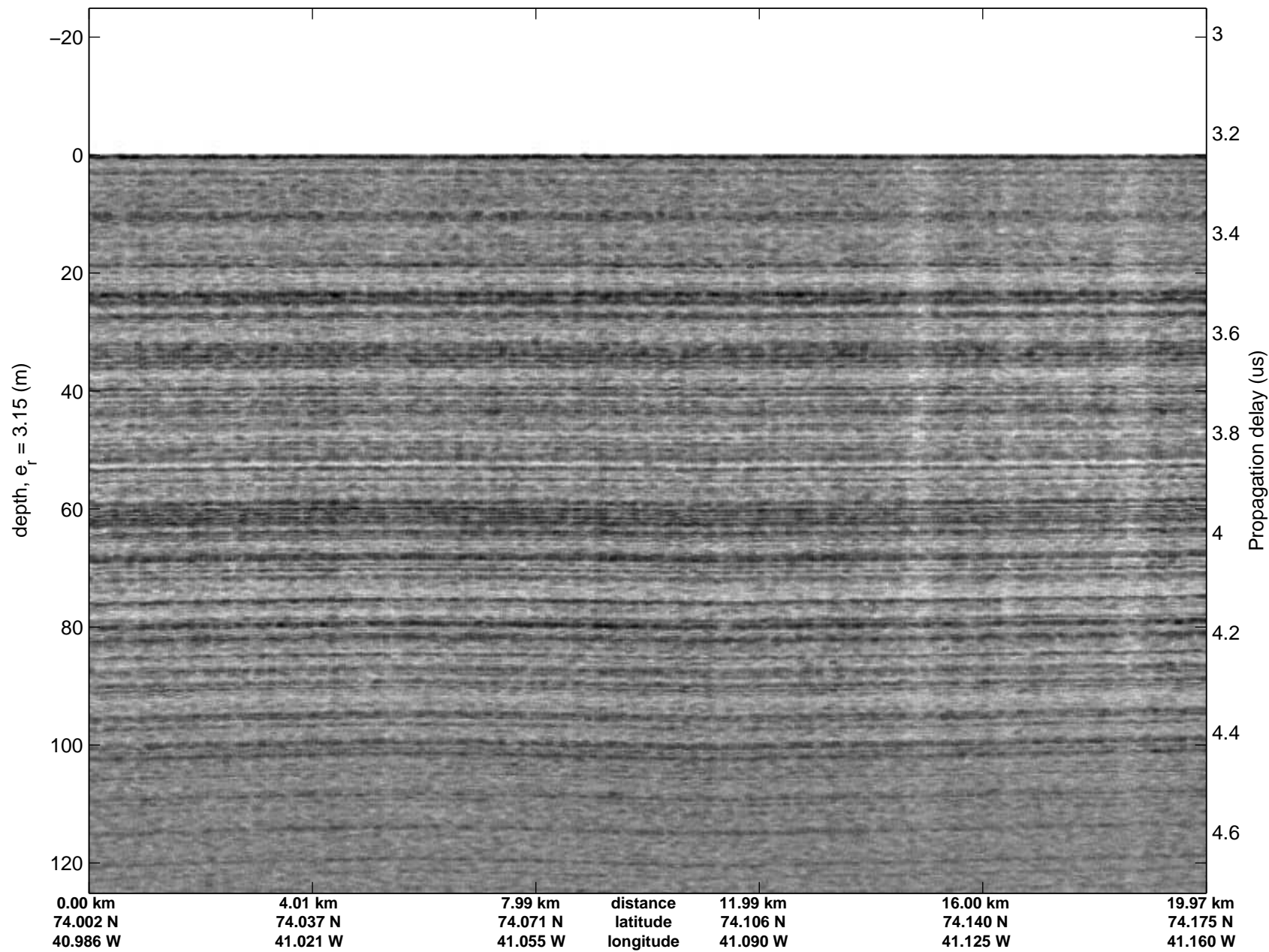


accum2 2014_Greenland_P3: "Cryosat Land" 20140502_03_034: 15:38:13.9 to 15:40:33.8 GPS

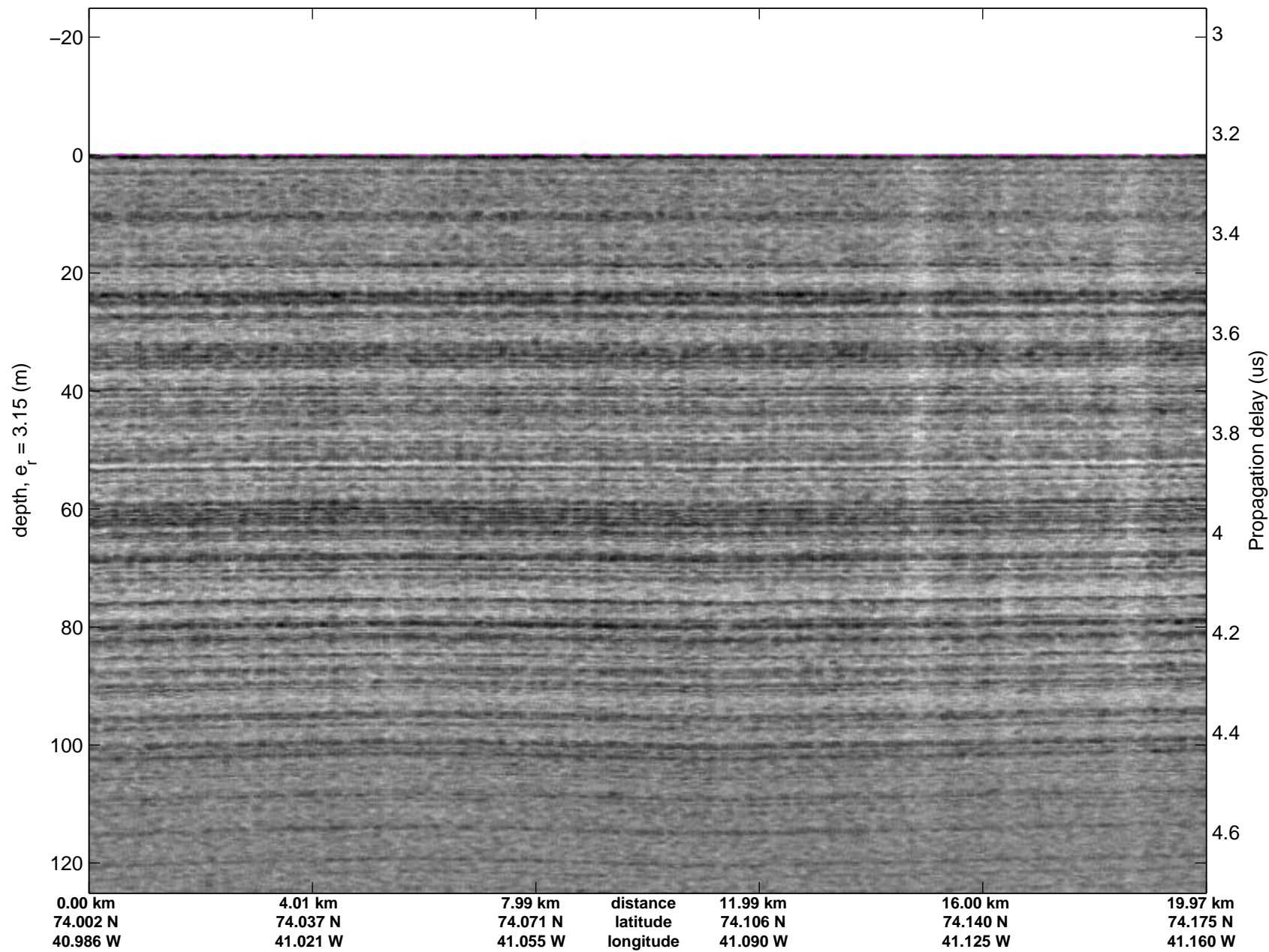


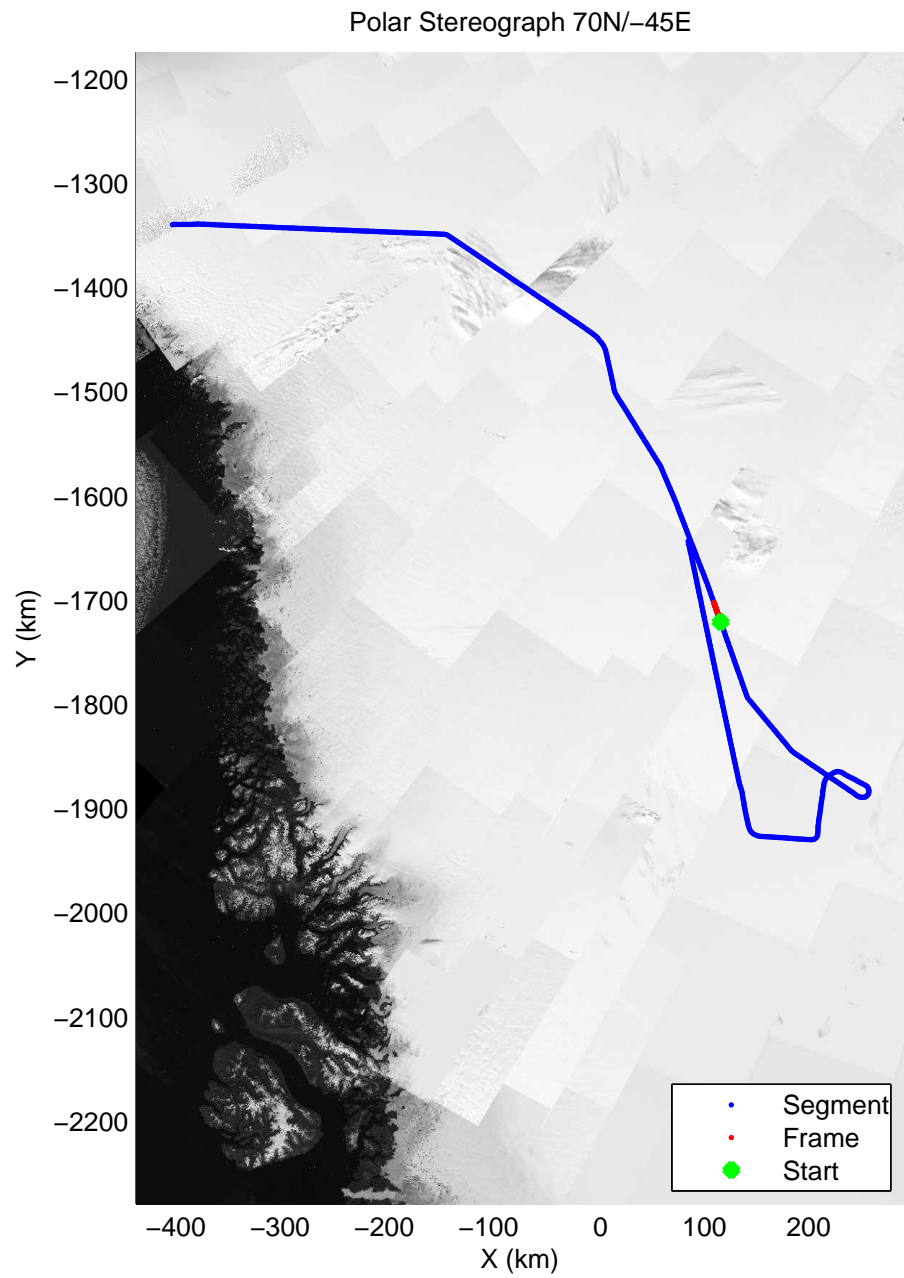
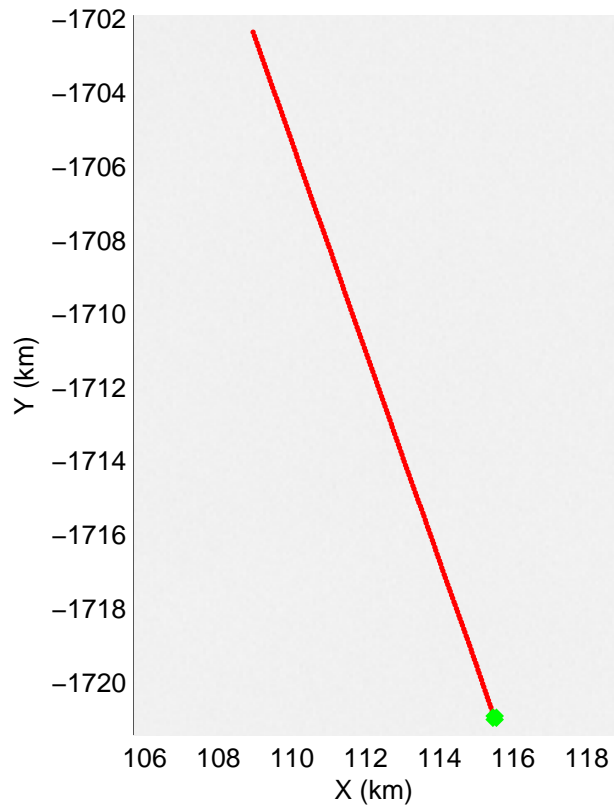
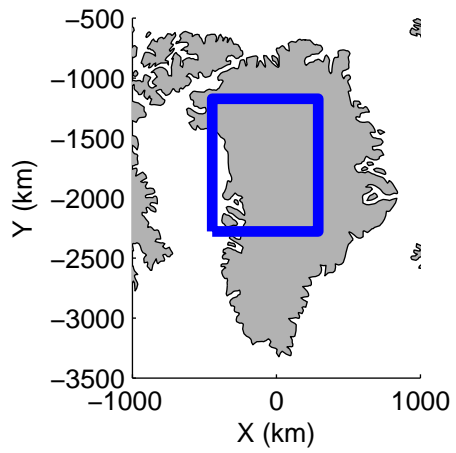


accum2 2014_Greenland_P3: "Cryosat Land" 20140502_03_035: 15:40:33.9 to 15:42:53.3 GPS

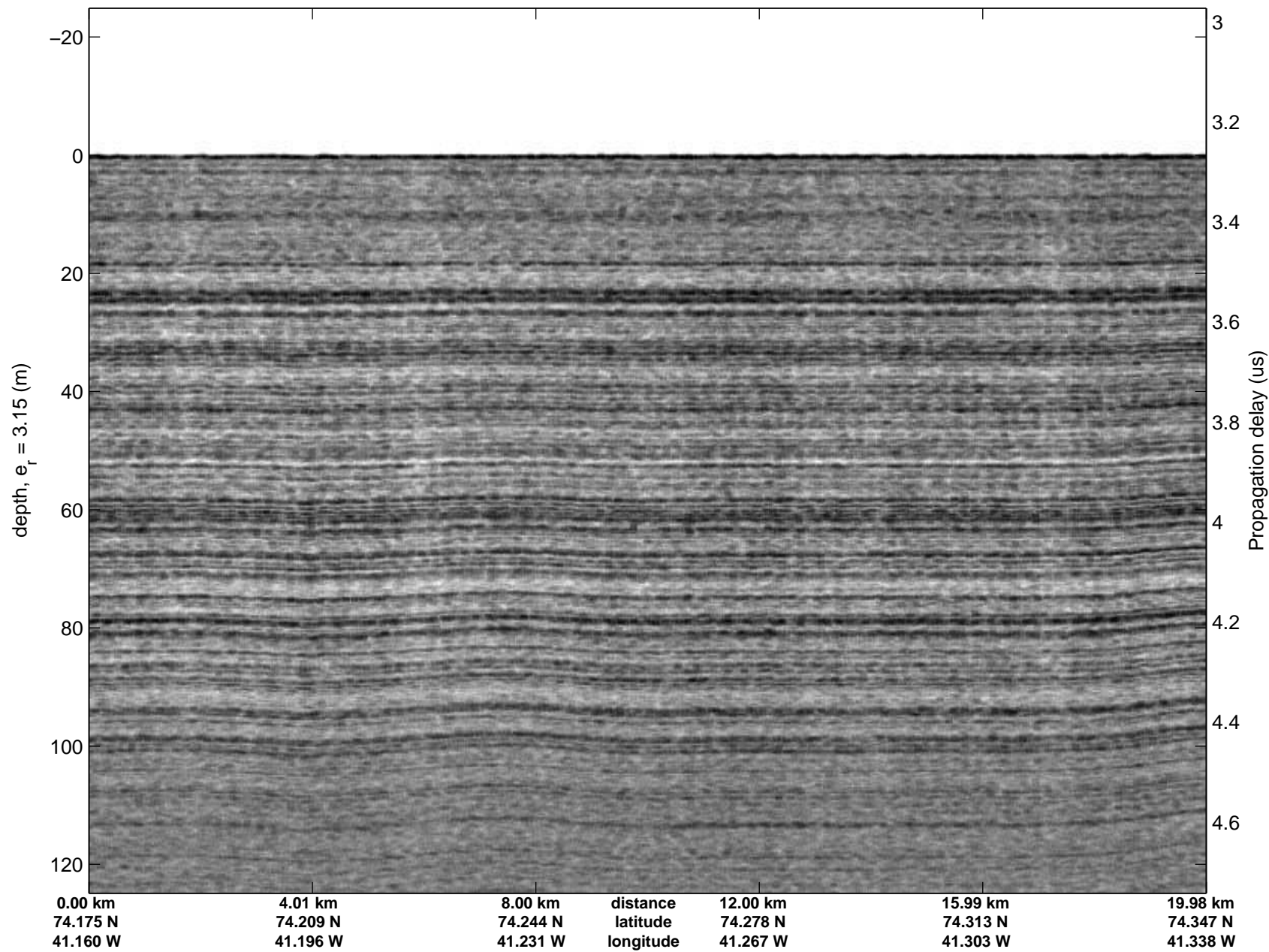


accum2 2014_Greenland_P3: "Cryosat Land" 20140502_03_035: 15:40:33.9 to 15:42:53.3 GPS

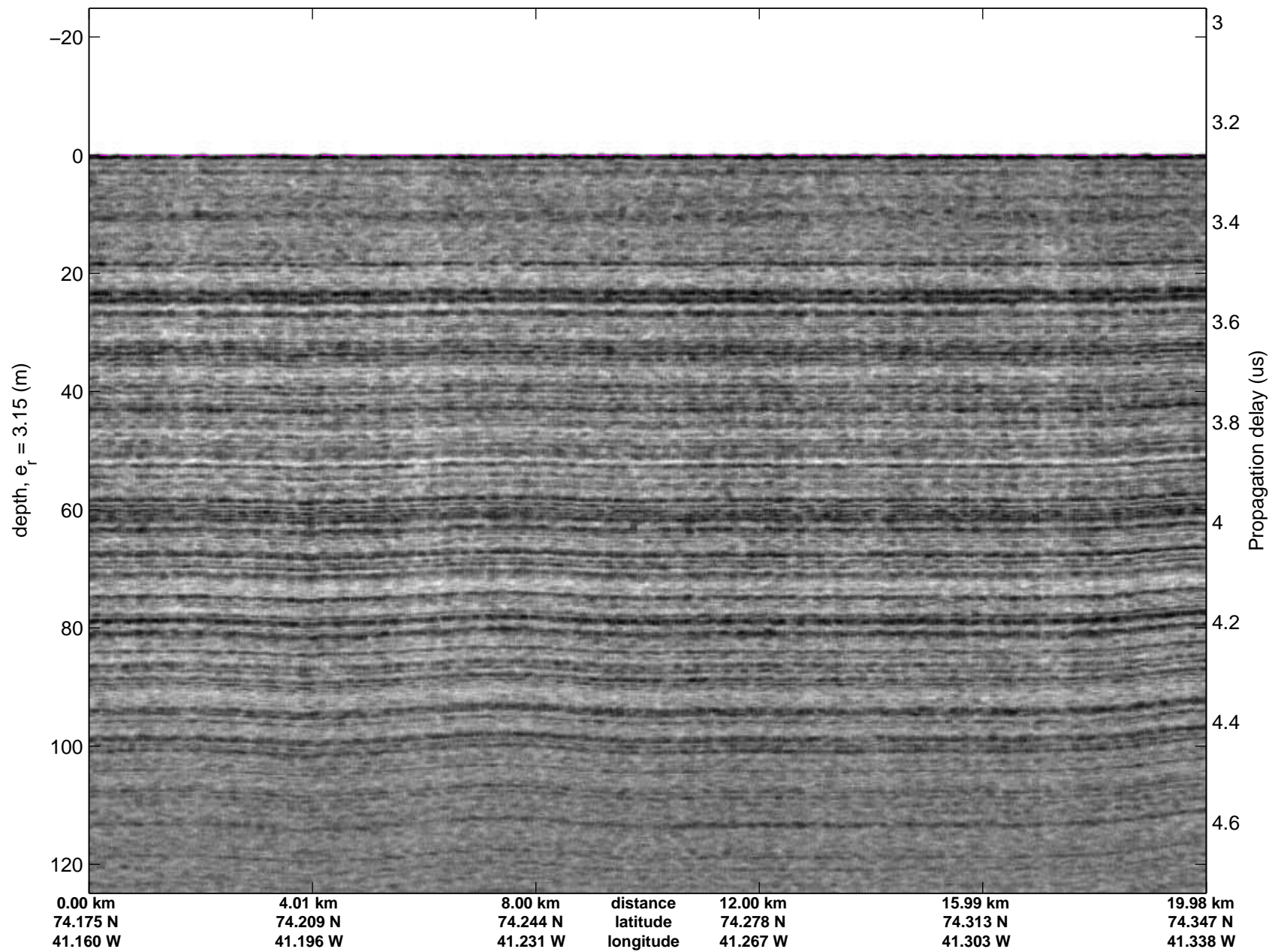



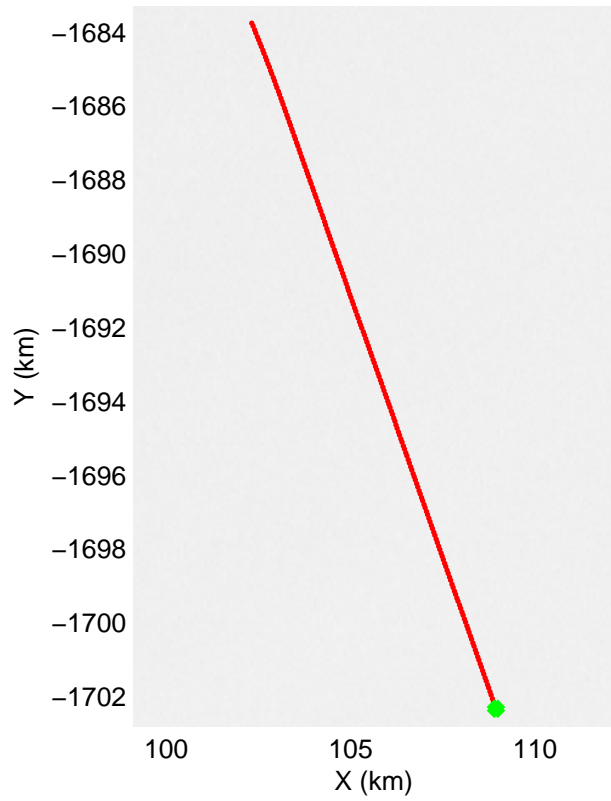
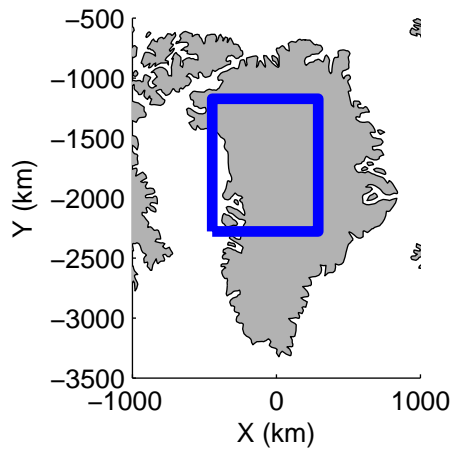


accum2 2014_Greenland_P3: "Cryosat Land" 20140502_03_036: 15:42:53.5 to 15:45:13.7 GPS

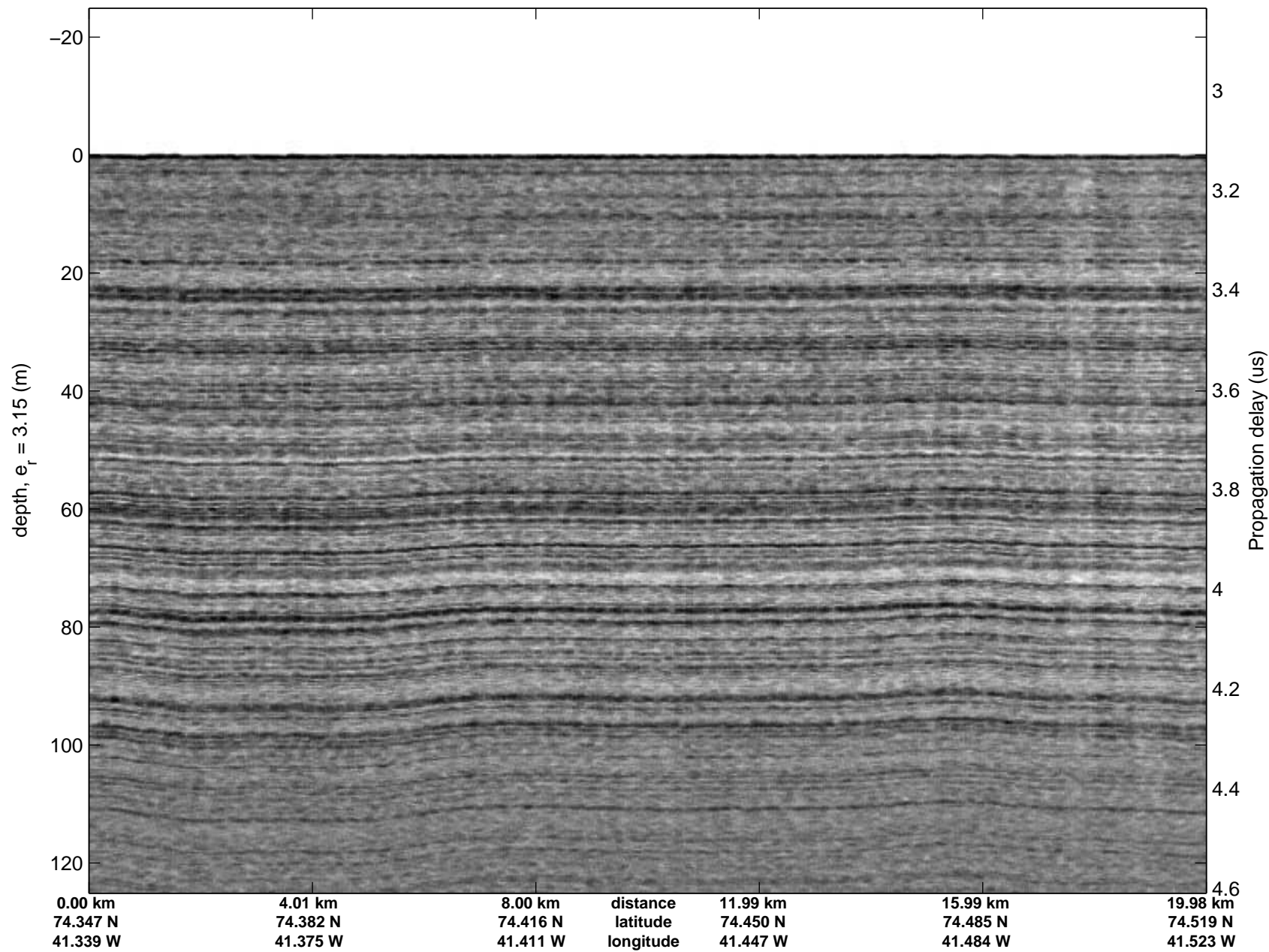


accum2 2014_Greenland_P3: "Cryosat Land" 20140502_03_036: 15:42:53.5 to 15:45:13.7 GPS

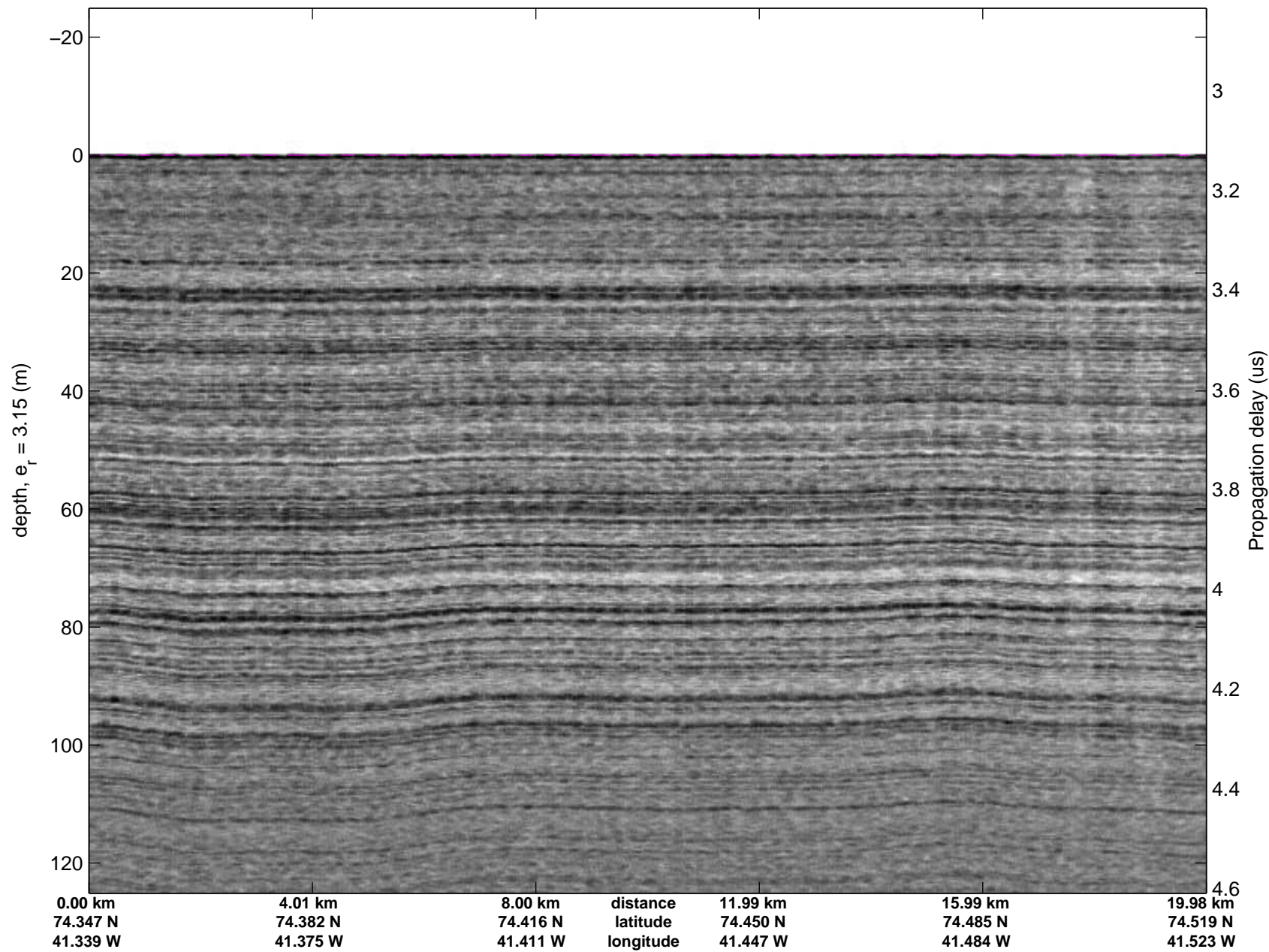




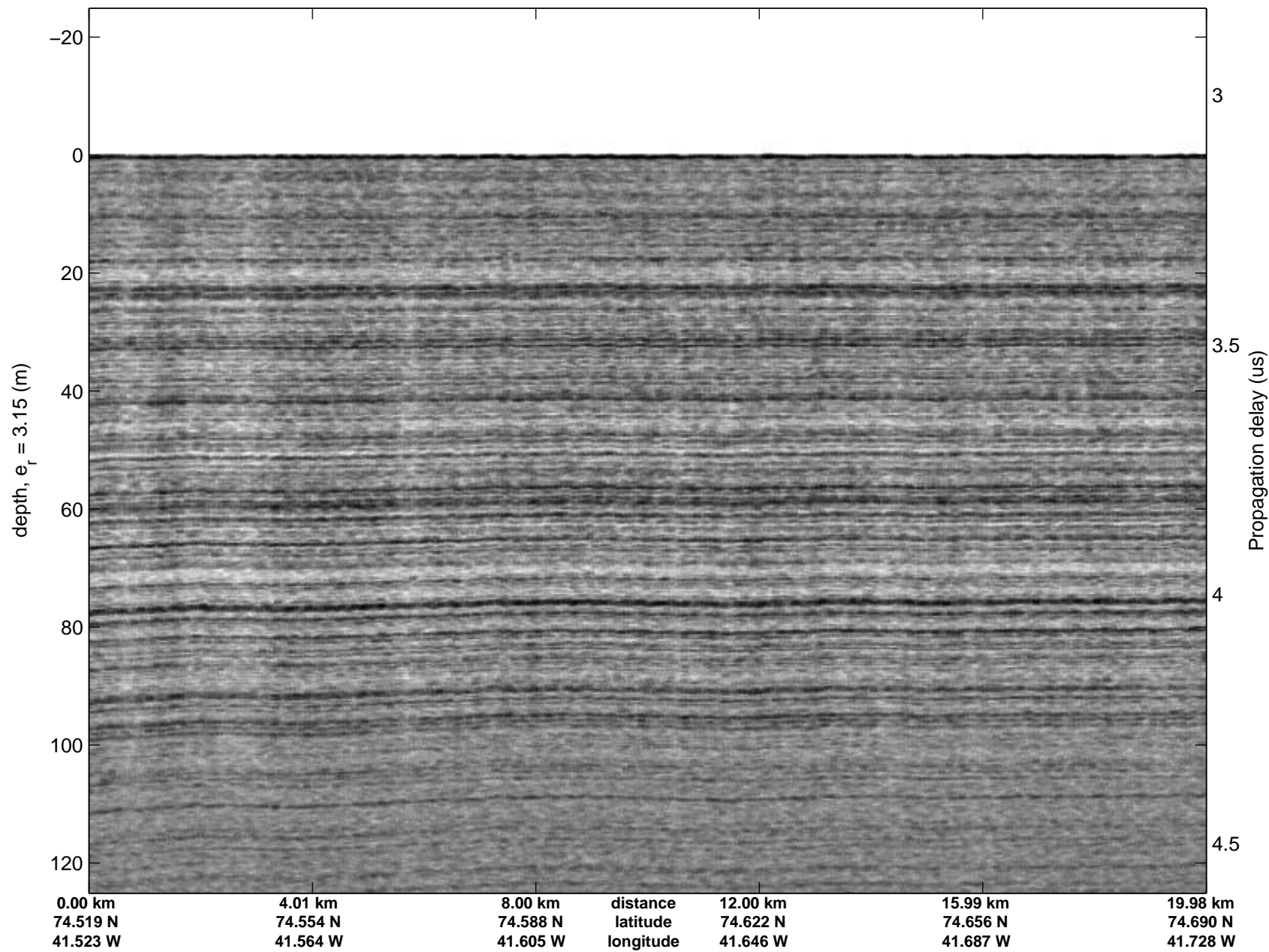
accum2 2014_Greenland_P3: "Cryosat Land" 20140502_03_037: 15:45:13.8 to 15:47:33.3 GPS



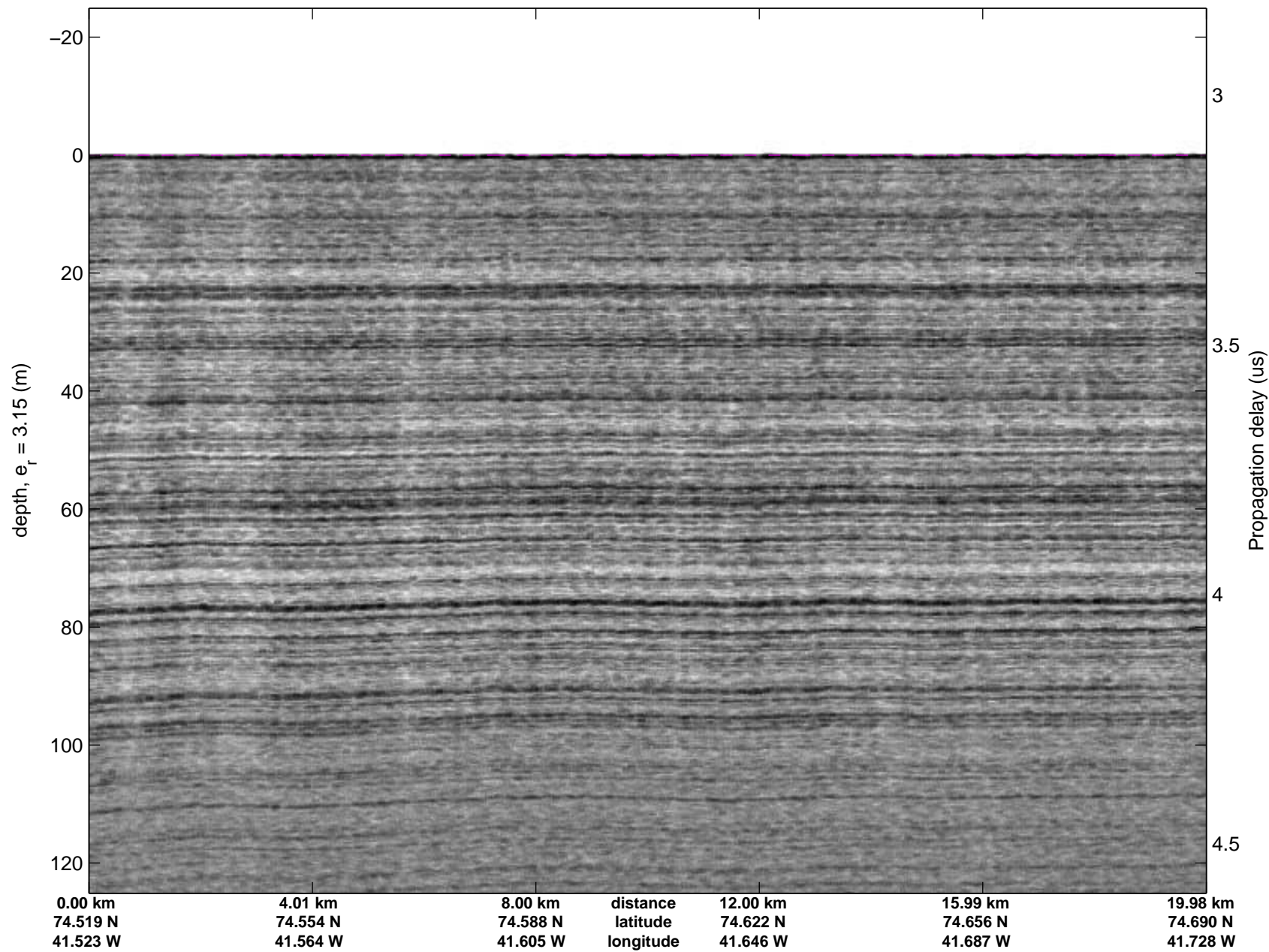
accum2 2014_Greenland_P3: "Cryosat Land" 20140502_03_037: 15:45:13.8 to 15:47:33.3 GPS



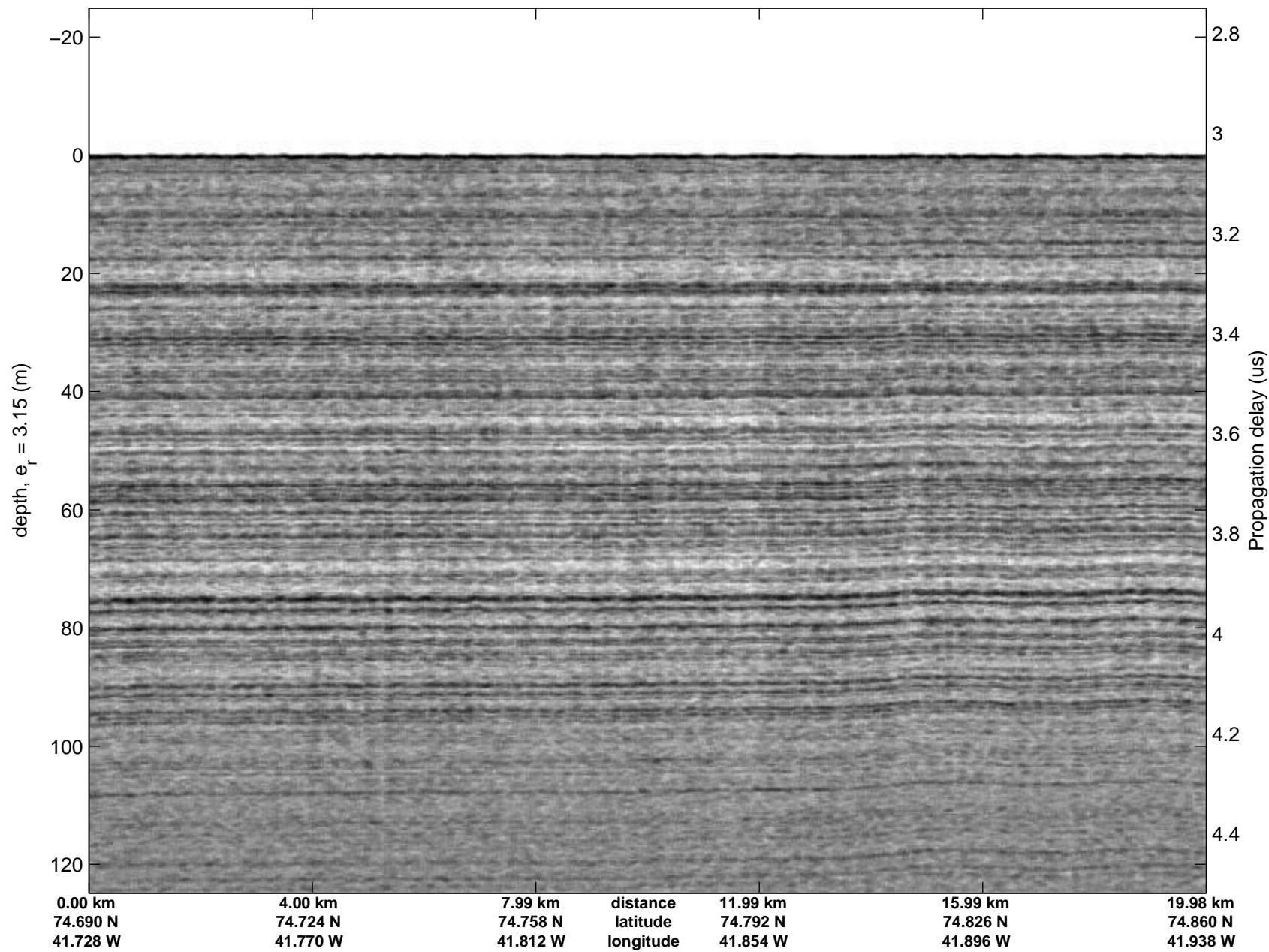
accum2 2014_Greenland_P3: "Cryosat Land" 20140502_03_038: 15:47:33.5 to 15:49:52.4 GPS



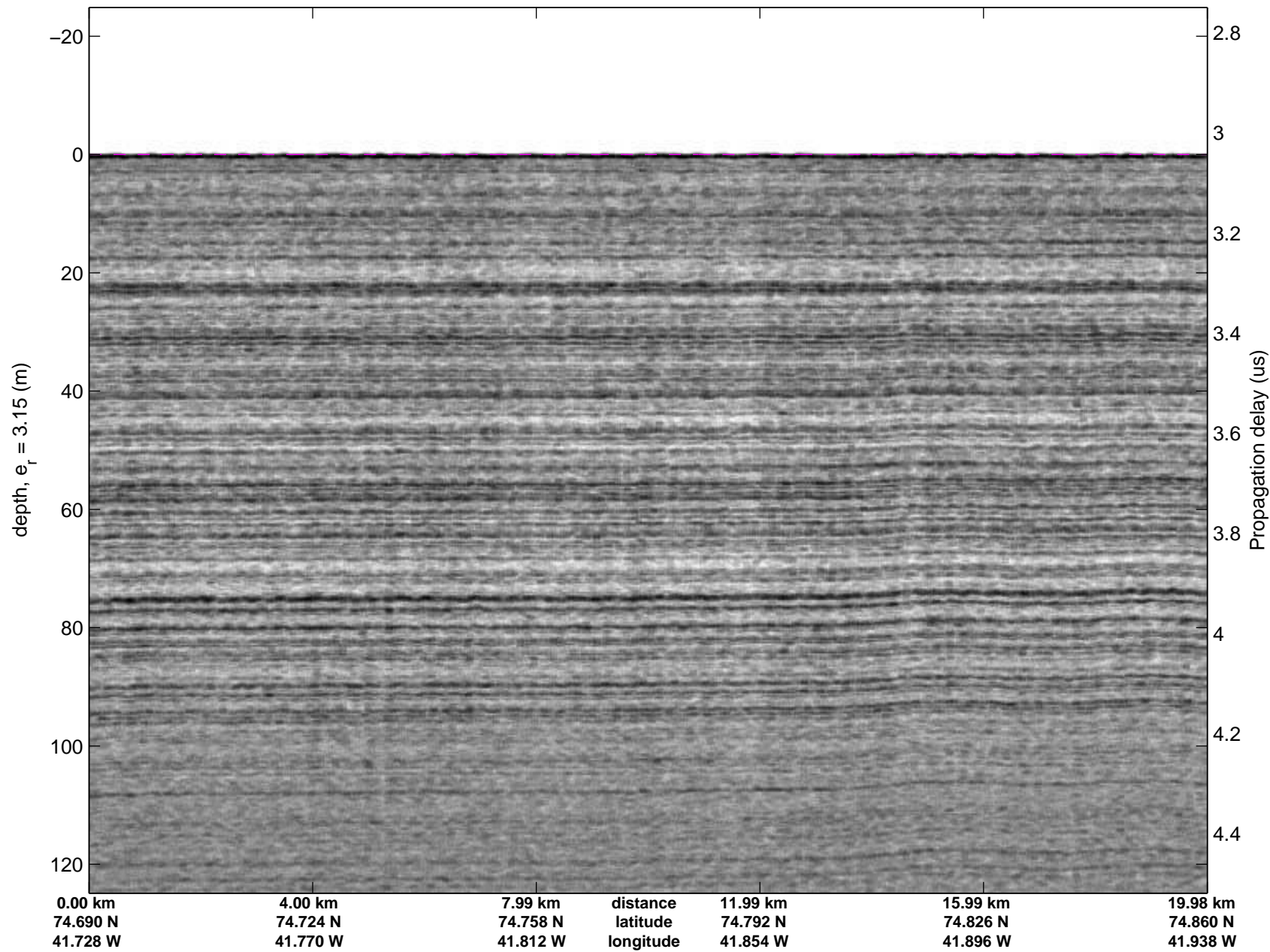
accum2 2014_Greenland_P3: "Cryosat Land" 20140502_03_038: 15:47:33.5 to 15:49:52.4 GPS

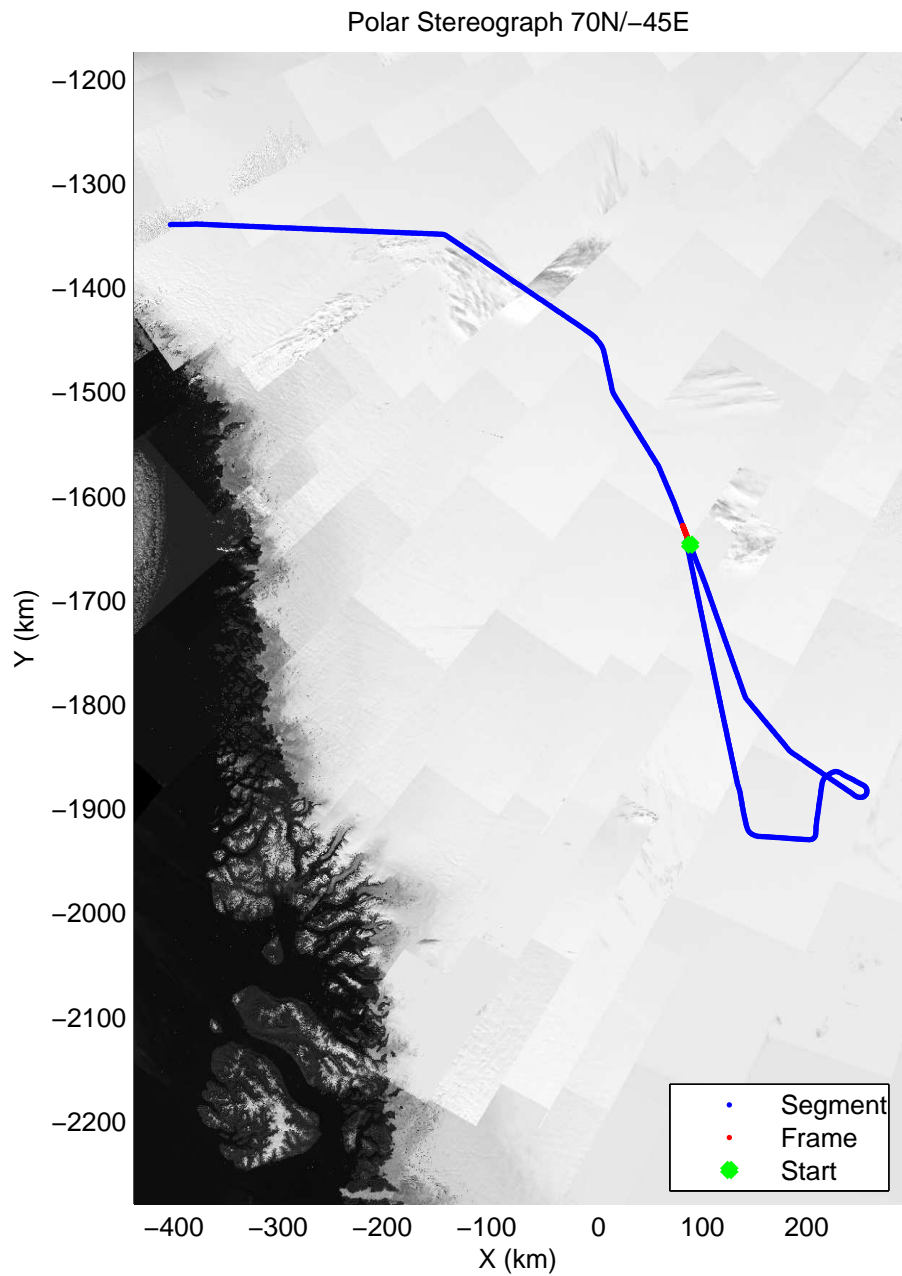
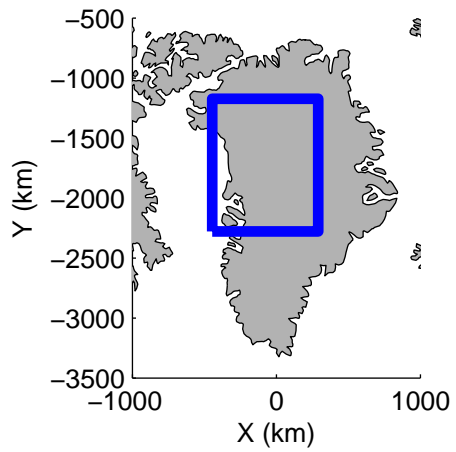


accum2 2014_Greenland_P3: "Cryosat Land" 20140502_03_039: 15:49:52.5 to 15:52:11.8 GPS

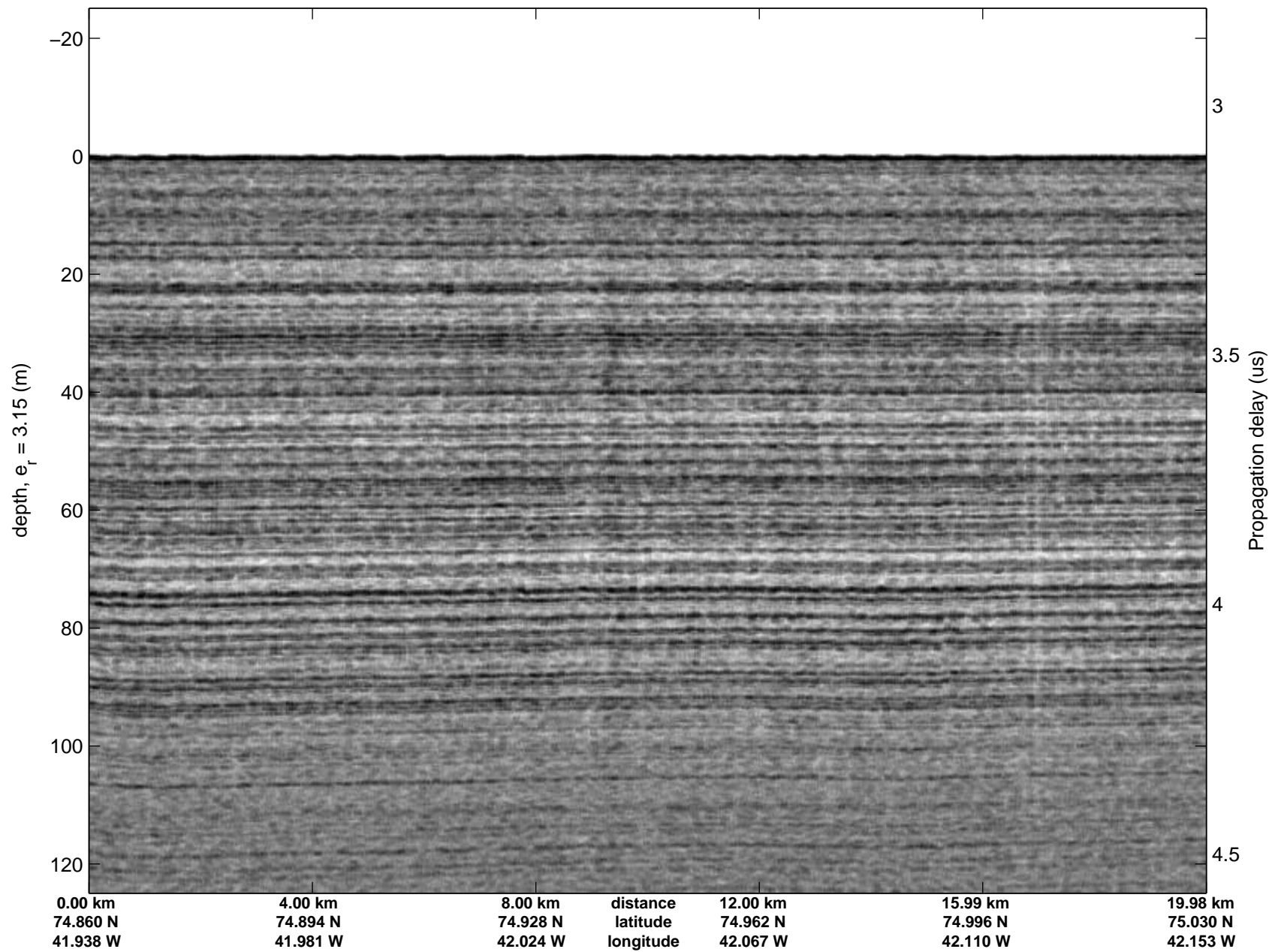


accum2 2014_Greenland_P3: "Cryosat Land" 20140502_03_039: 15:49:52.5 to 15:52:11.8 GPS

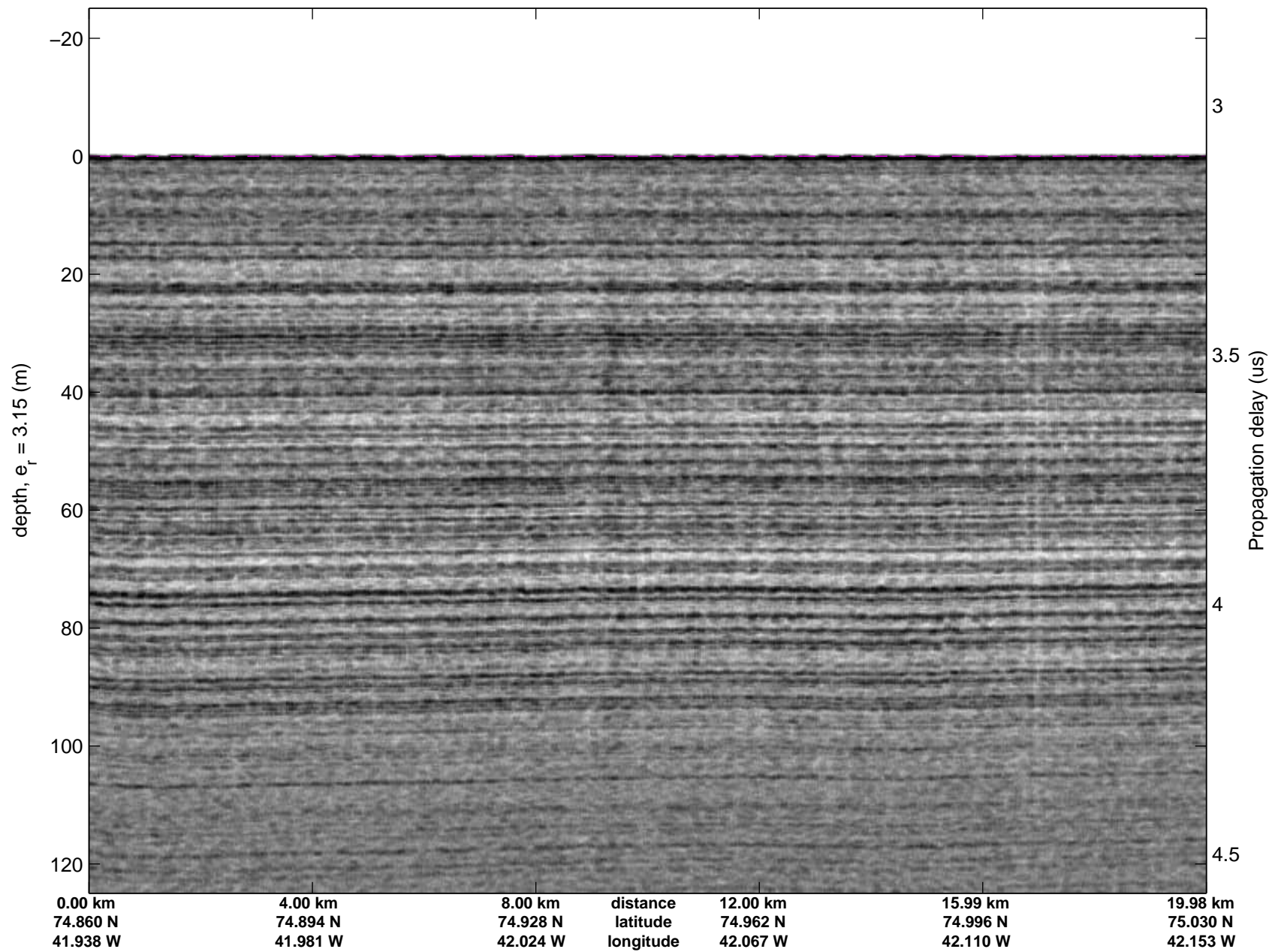


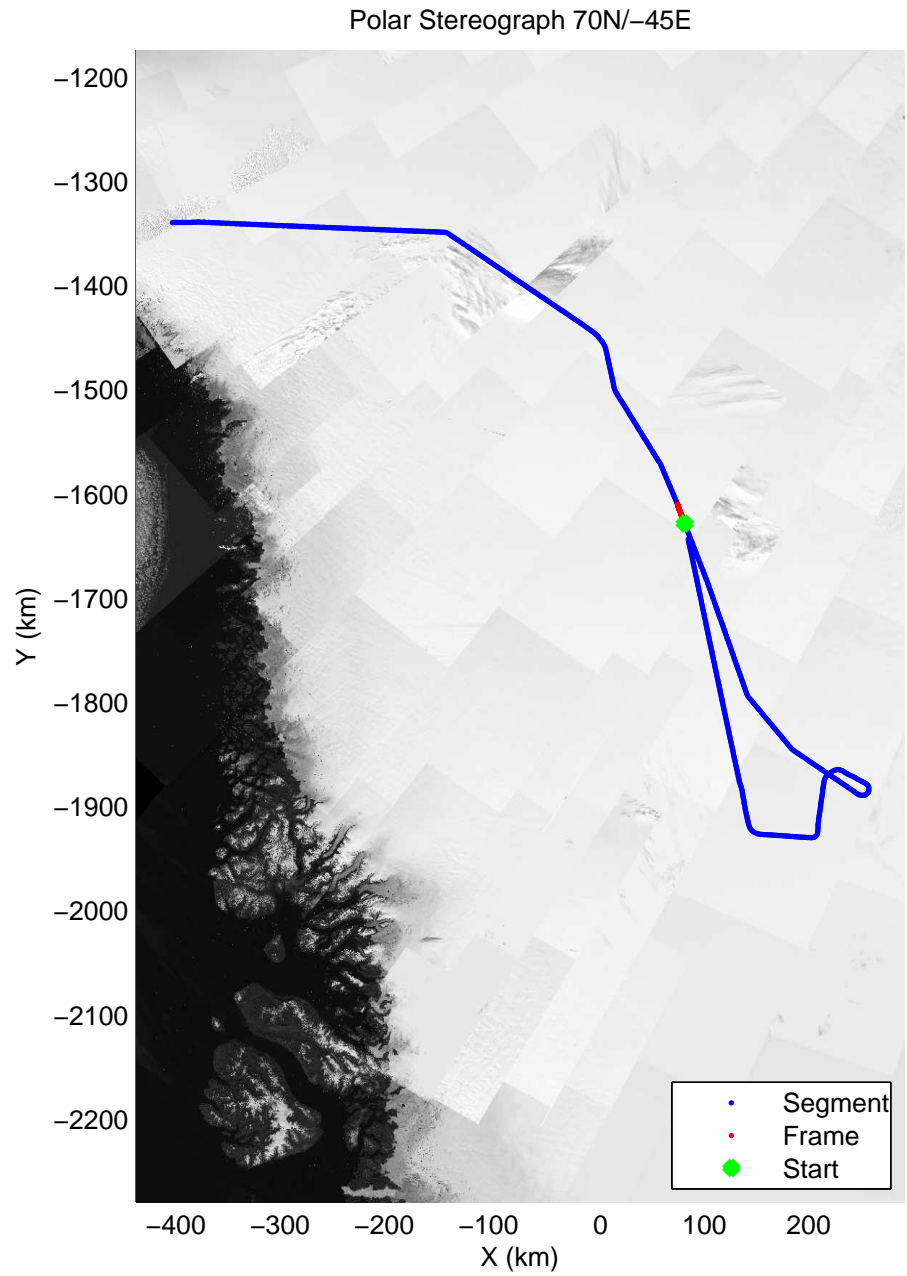
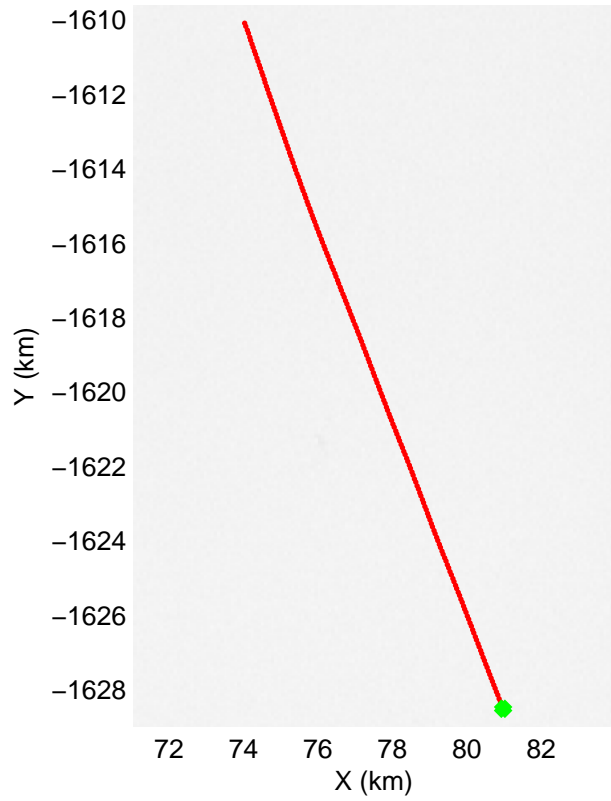
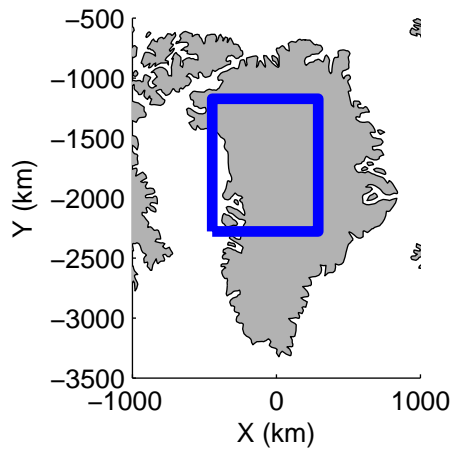


accum2 2014_Greenland_P3: "Cryosat Land" 20140502_03_040: 15:52:12.0 to 15:54:32.5 GPS

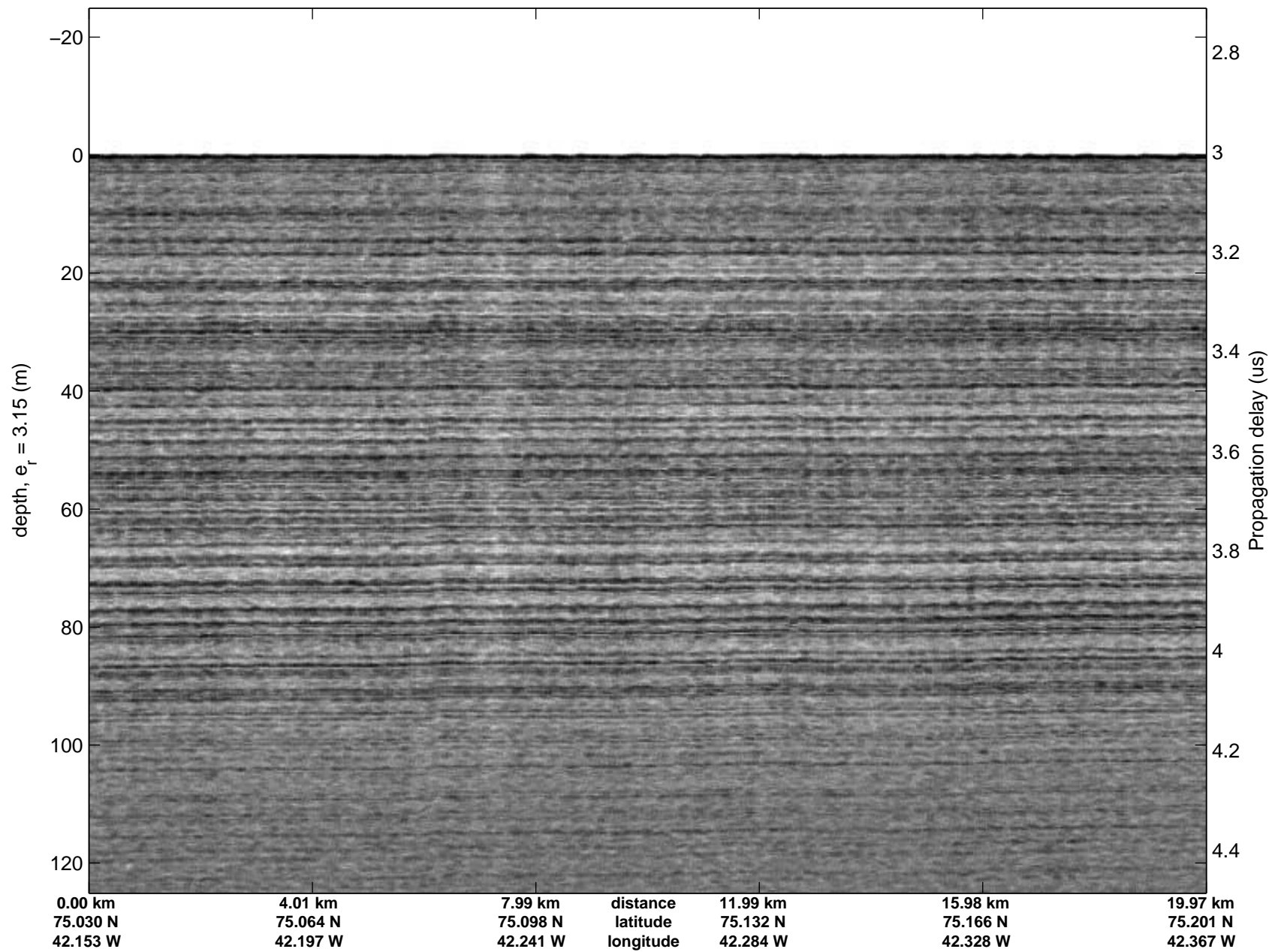


accum2 2014_Greenland_P3: "Cryosat Land" 20140502_03_040: 15:52:12.0 to 15:54:32.5 GPS

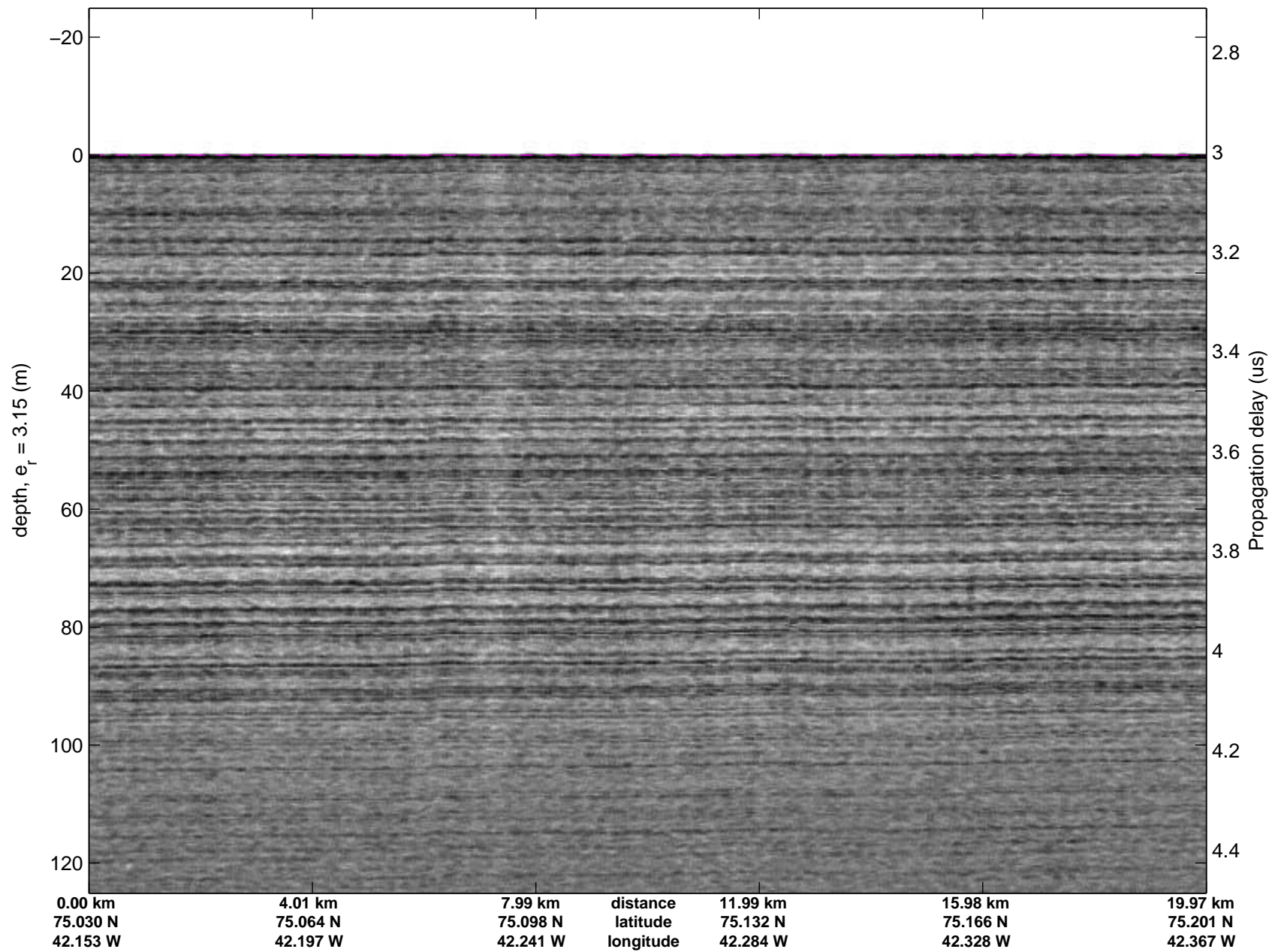


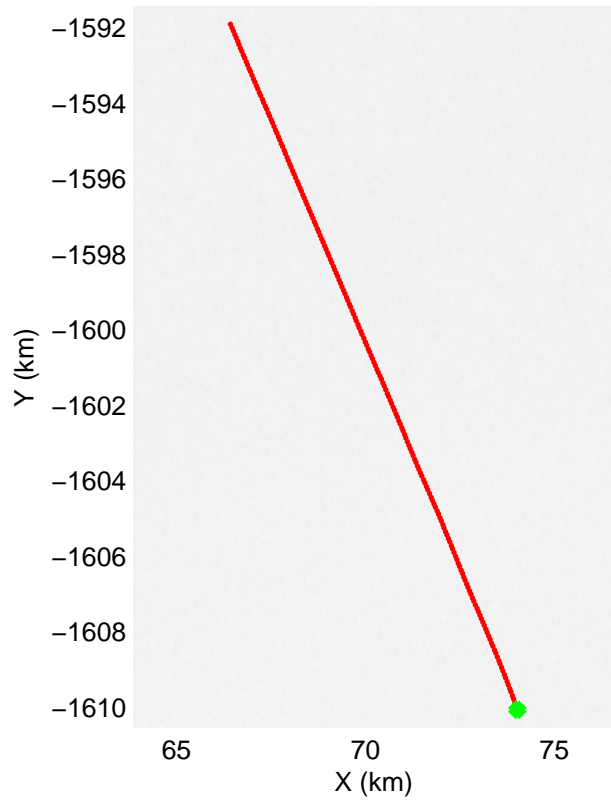
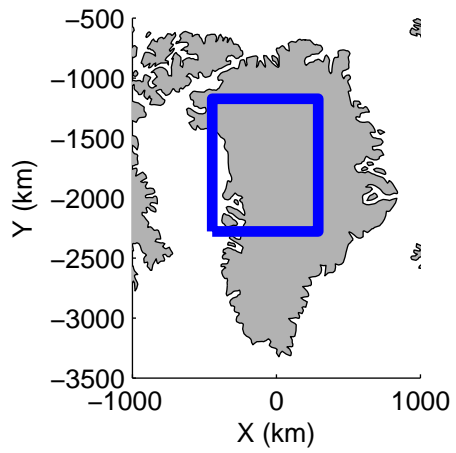


accum2 2014_Greenland_P3: "Cryosat Land" 20140502_03_041: 15:54:32.7 to 15:56:52.4 GPS

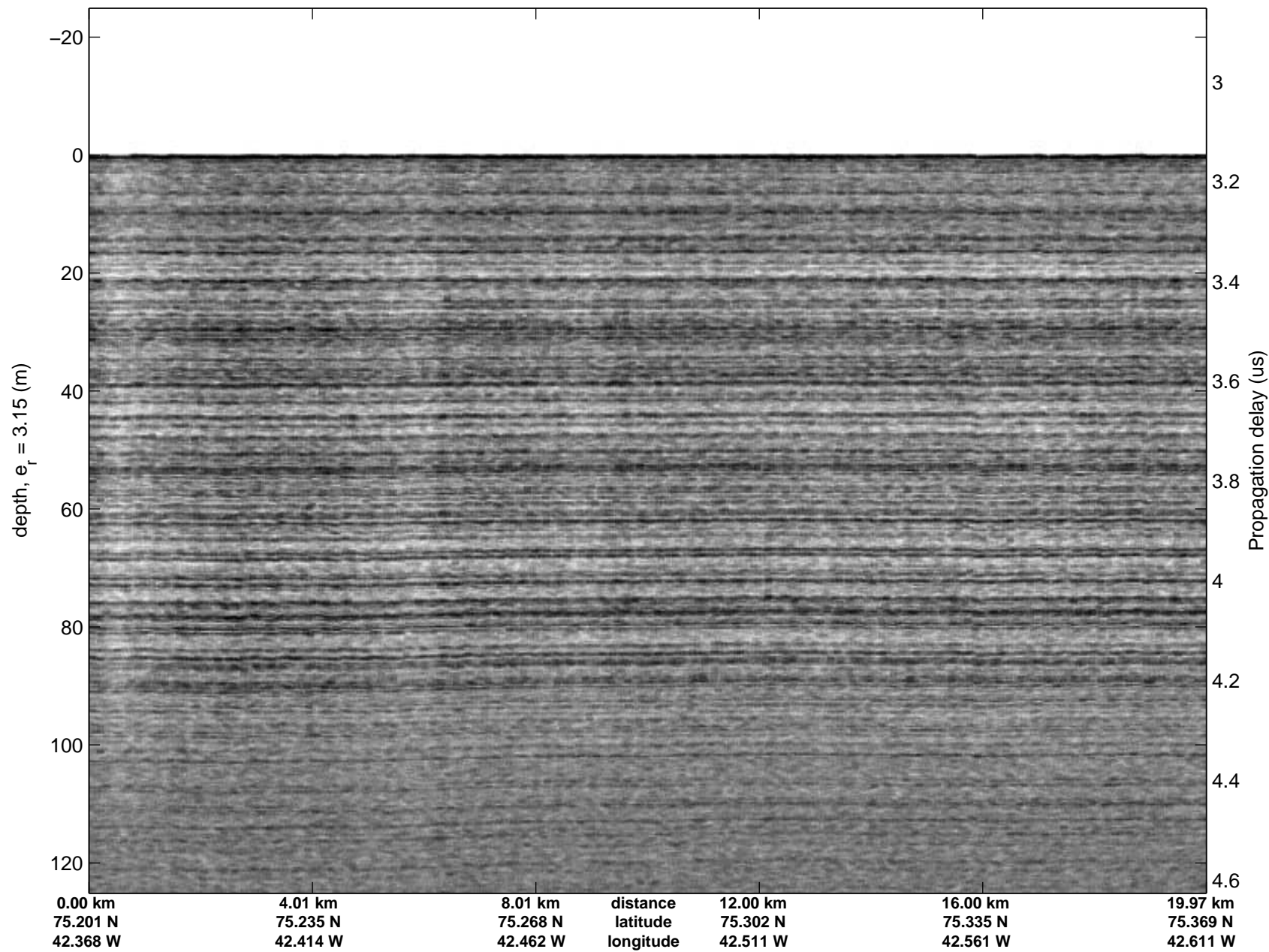


accum2 2014_Greenland_P3: "Cryosat Land" 20140502_03_041: 15:54:32.7 to 15:56:52.4 GPS

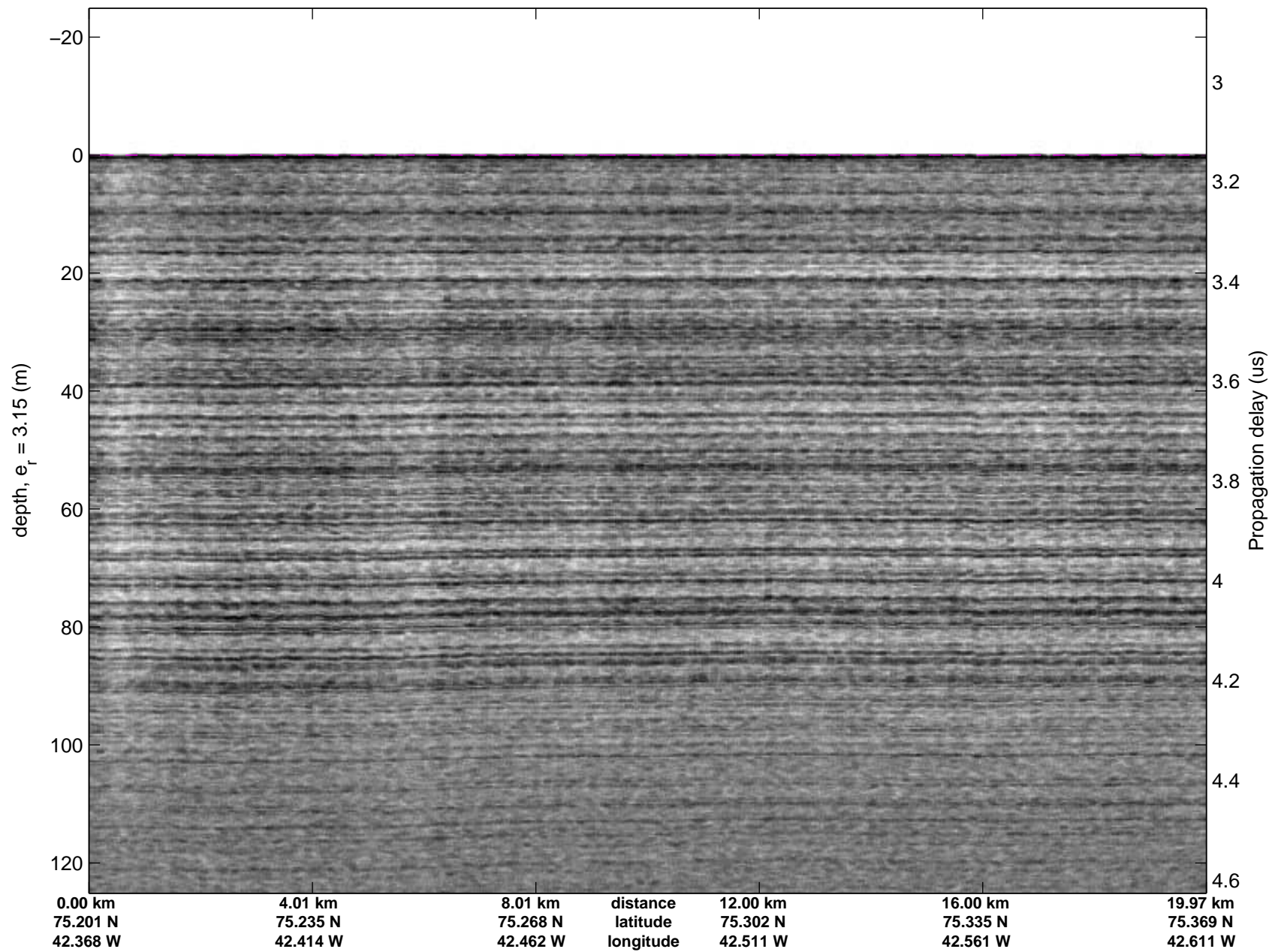


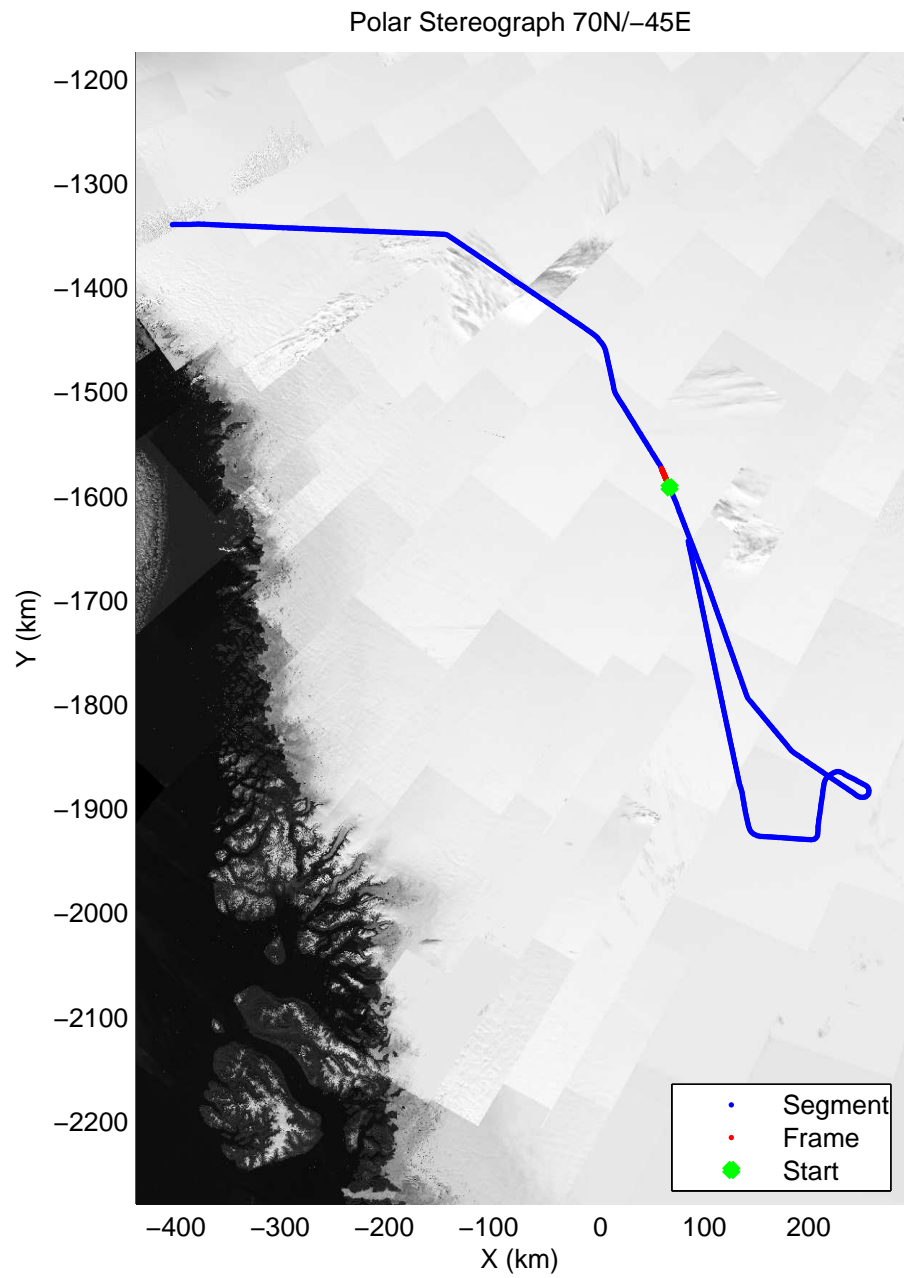
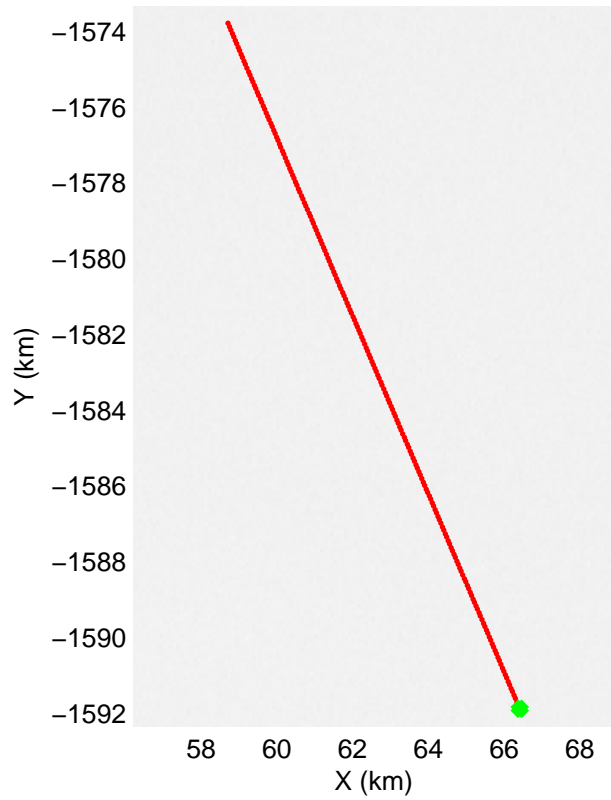
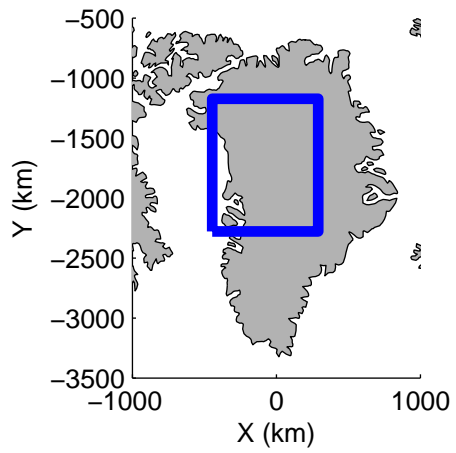


accum2 2014_Greenland_P3: "Cryosat Land" 20140502_03_042: 15:56:52.6 to 15:59:13.5 GPS

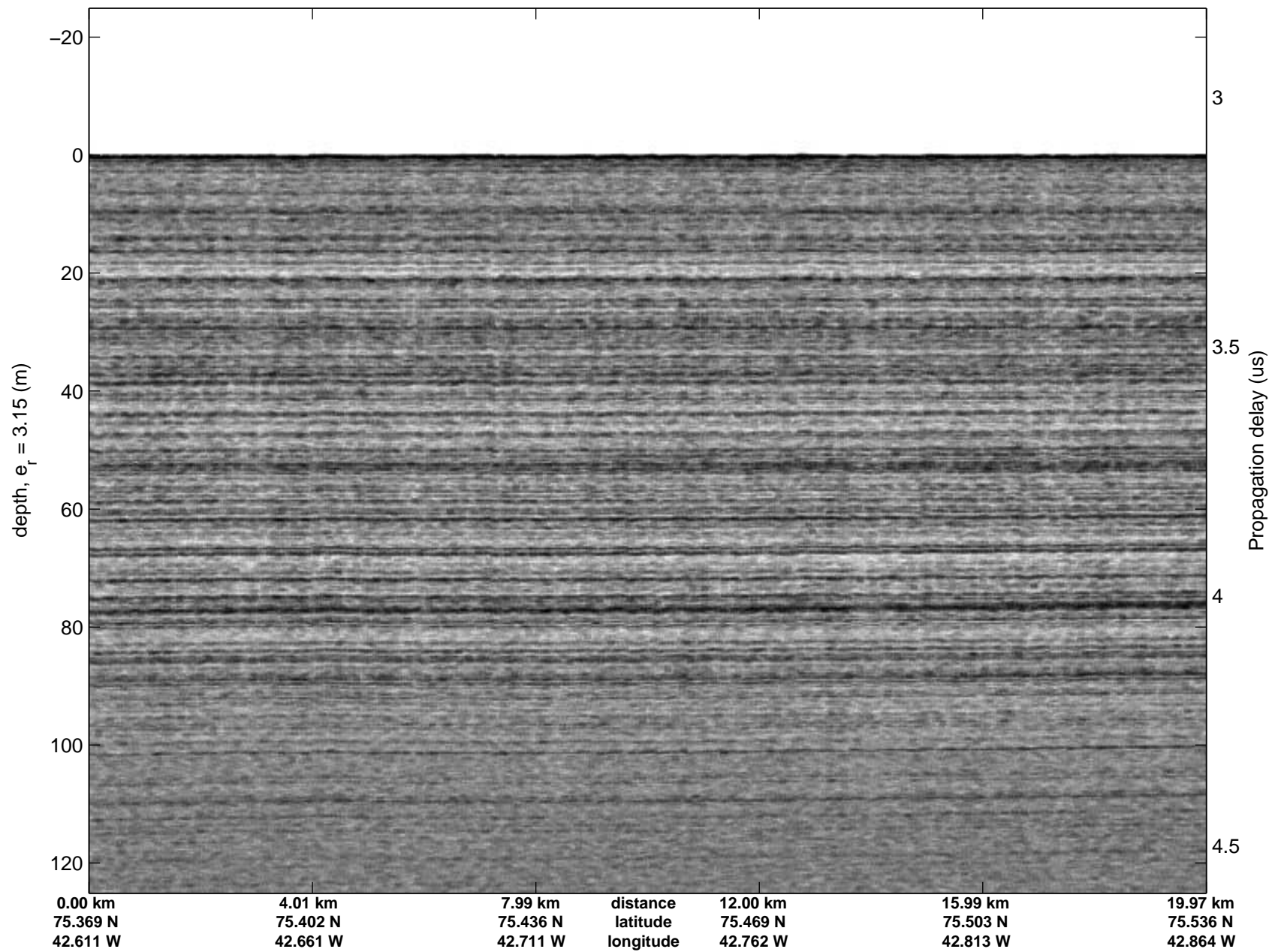


accum2 2014_Greenland_P3: "Cryosat Land" 20140502_03_042: 15:56:52.6 to 15:59:13.5 GPS

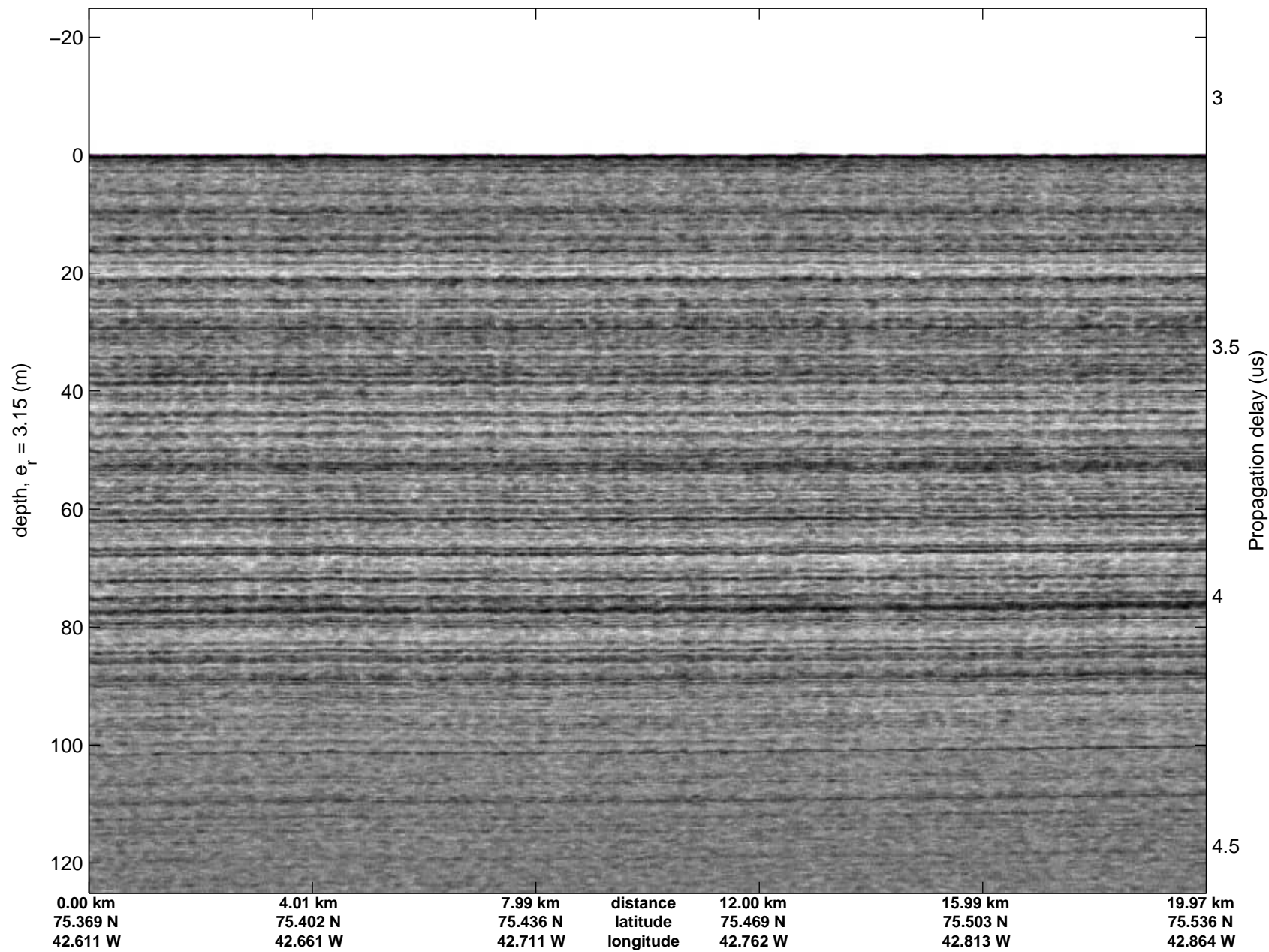


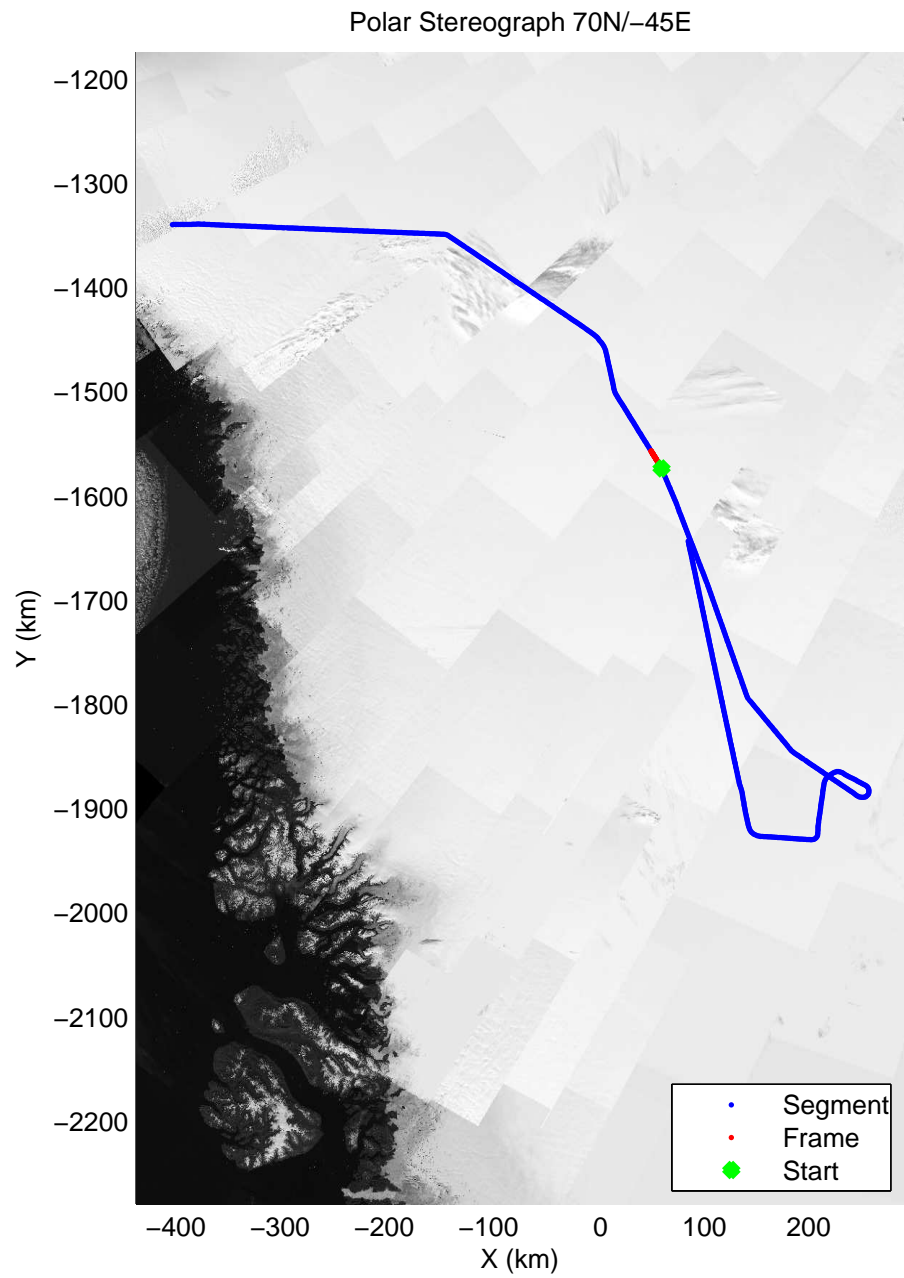
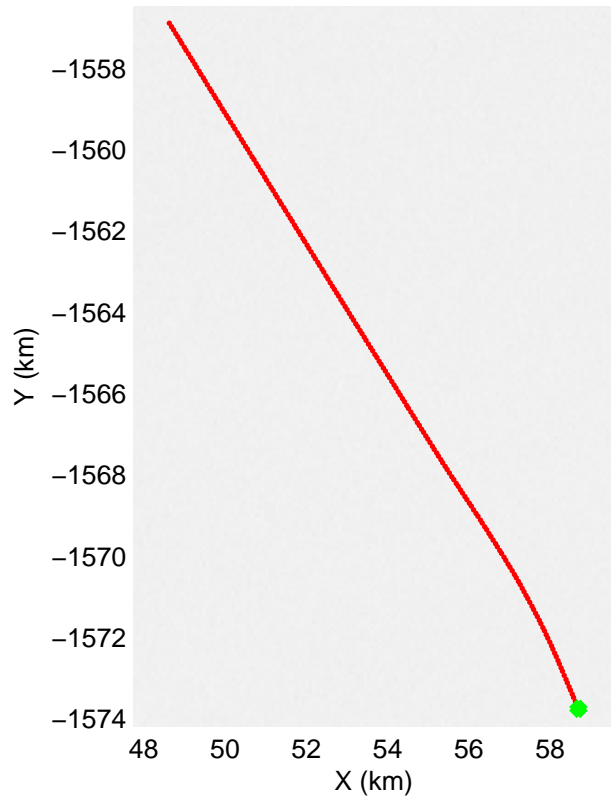
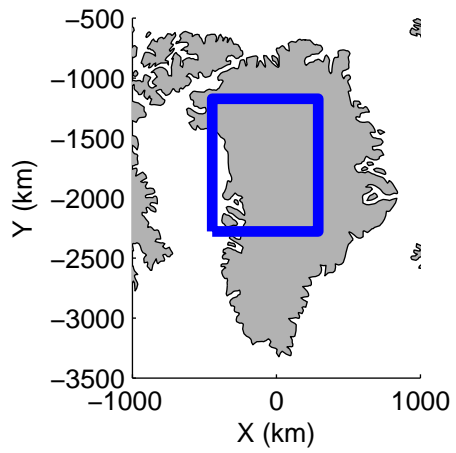


accum2 2014_Greenland_P3: "Cryosat Land" 20140502_03_043: 15:59:13.7 to 16:01:34.8 GPS

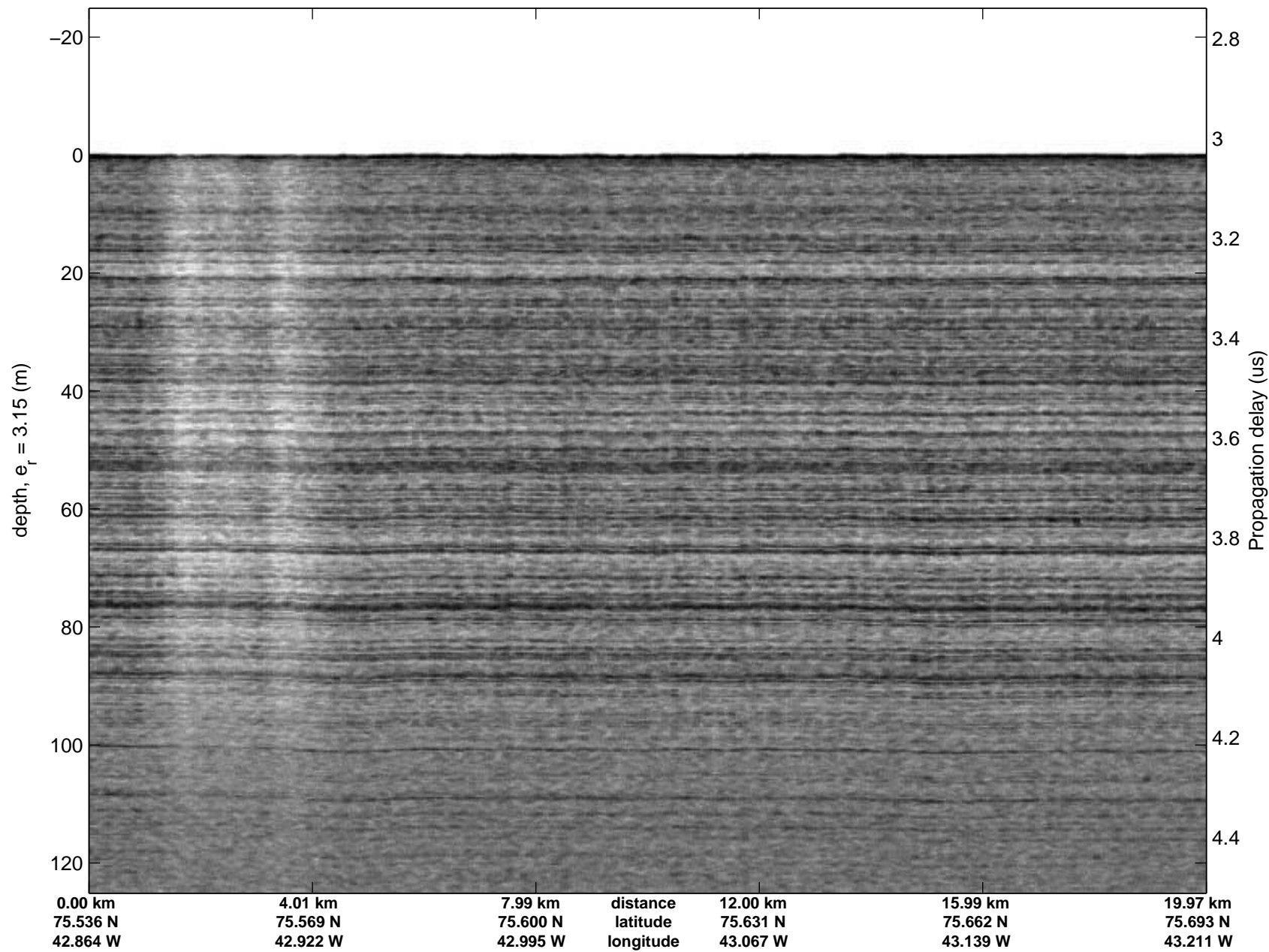


accum2 2014_Greenland_P3: "Cryosat Land" 20140502_03_043: 15:59:13.7 to 16:01:34.8 GPS





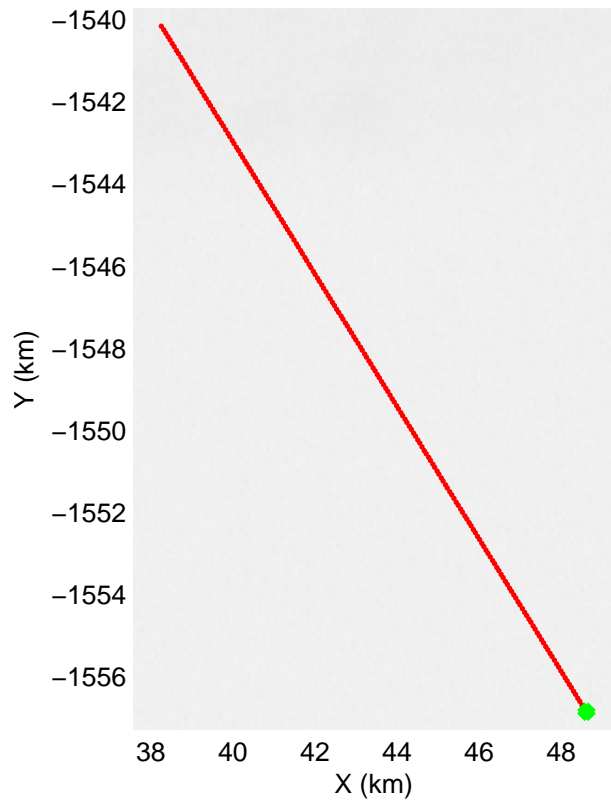
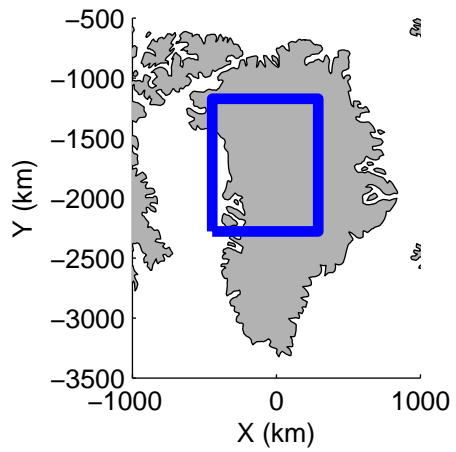


accum2 2014_Greenland_P3: "Cryosat Land" 20140502_03_044: 16:01:35.0 to 16:03:56.4 GPS

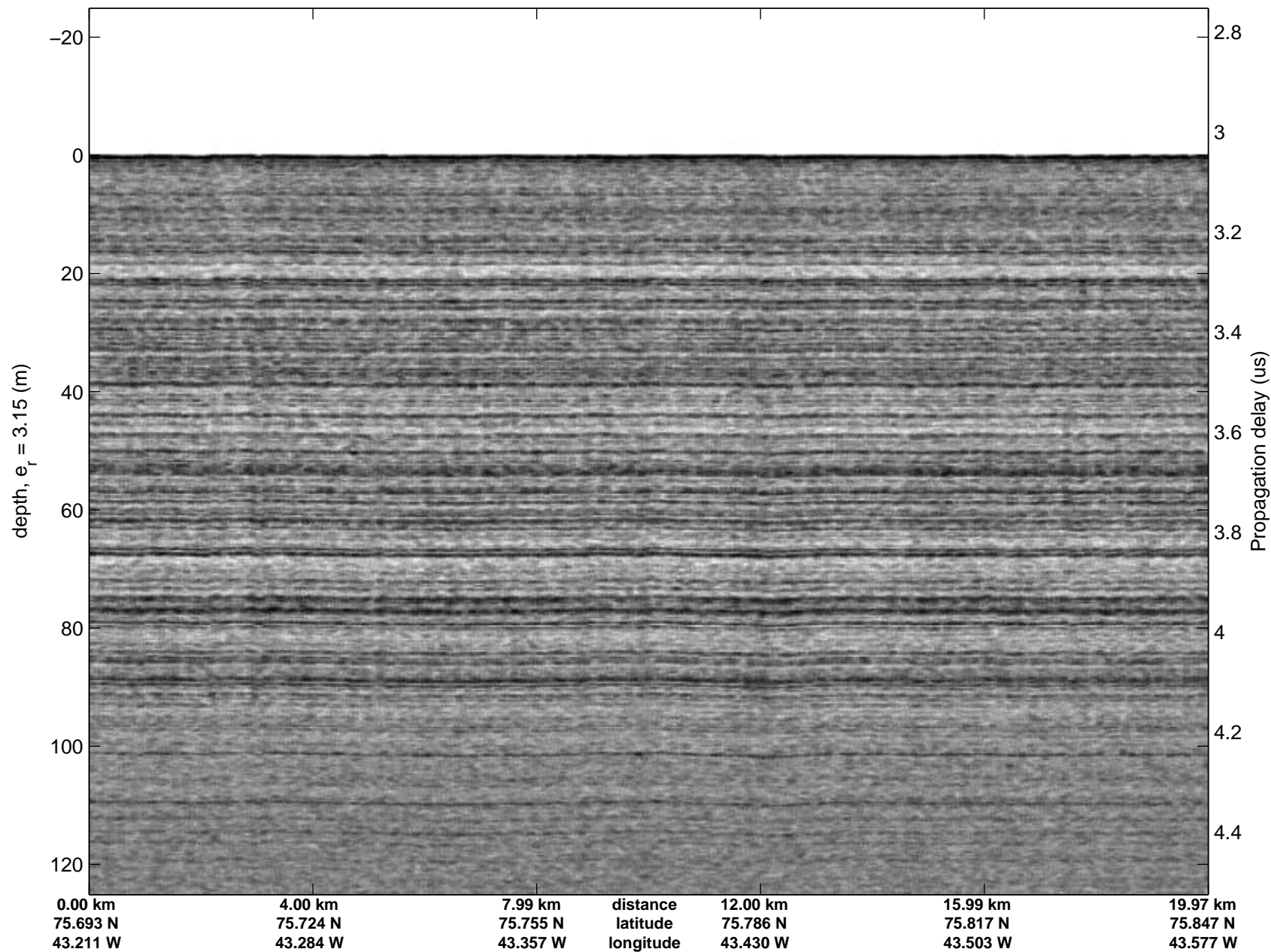


accum2 2014_Greenland_P3: "Cryosat Land" 20140502_03_044: 16:01:35.0 to 16:03:56.4 GPS

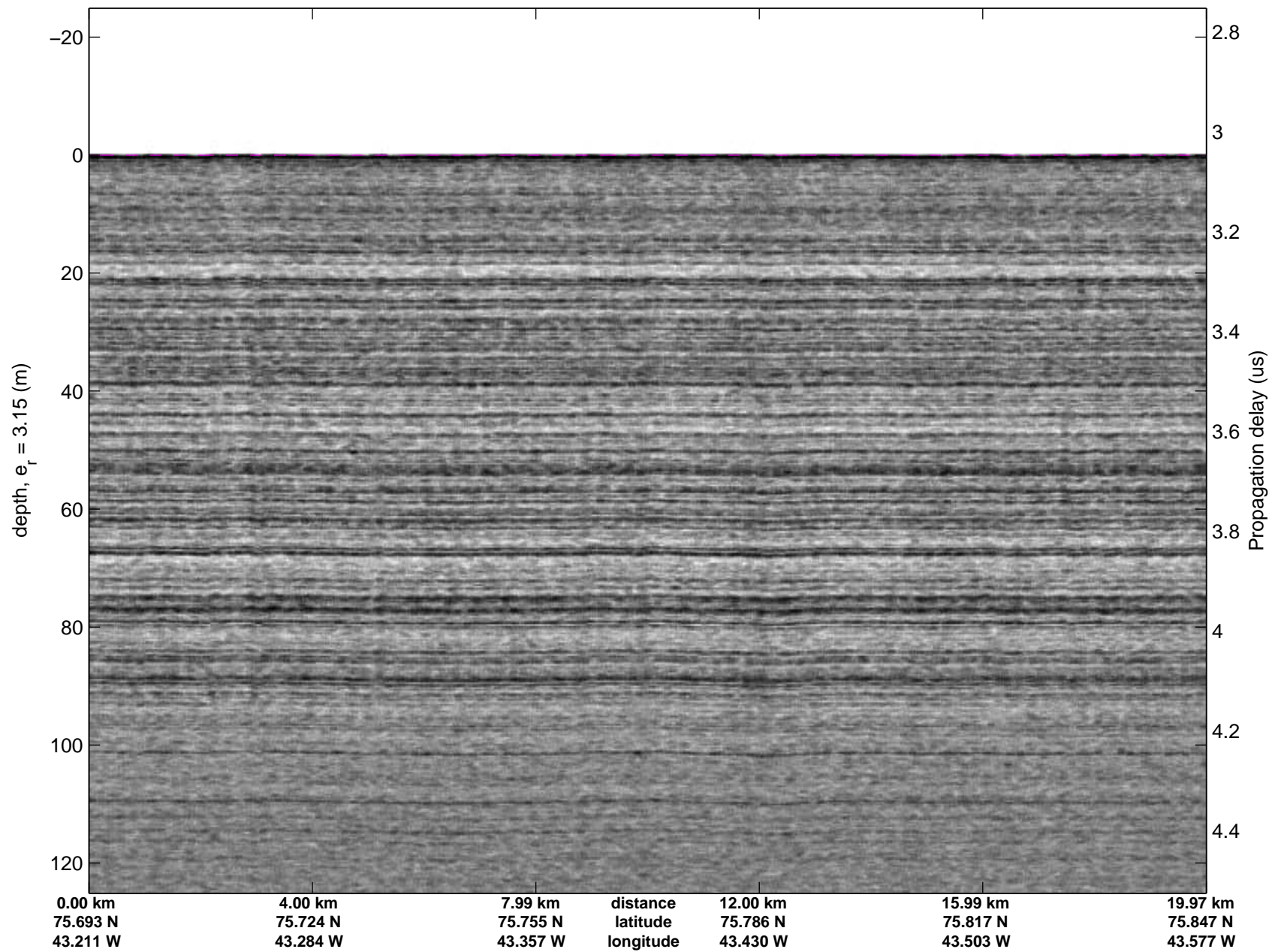


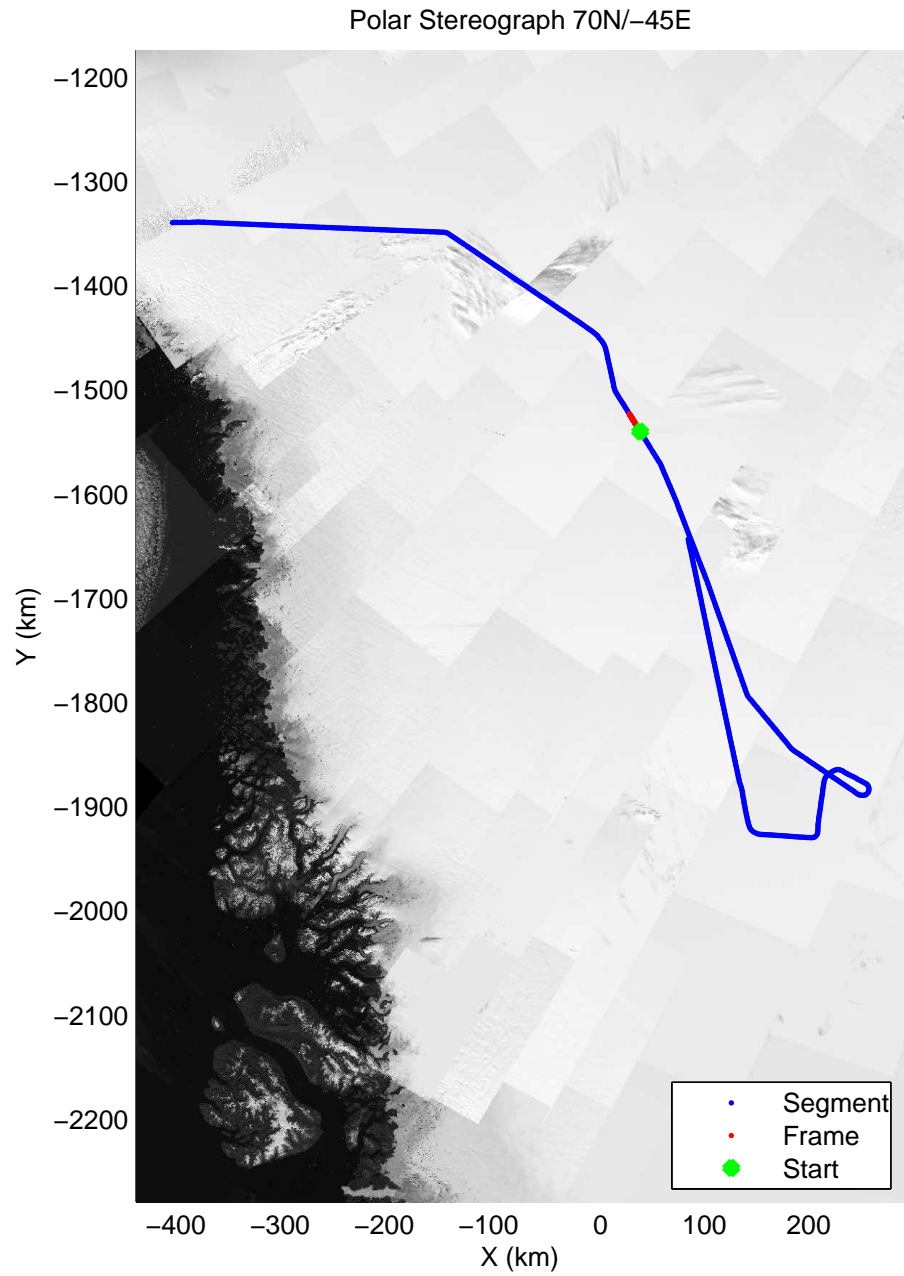
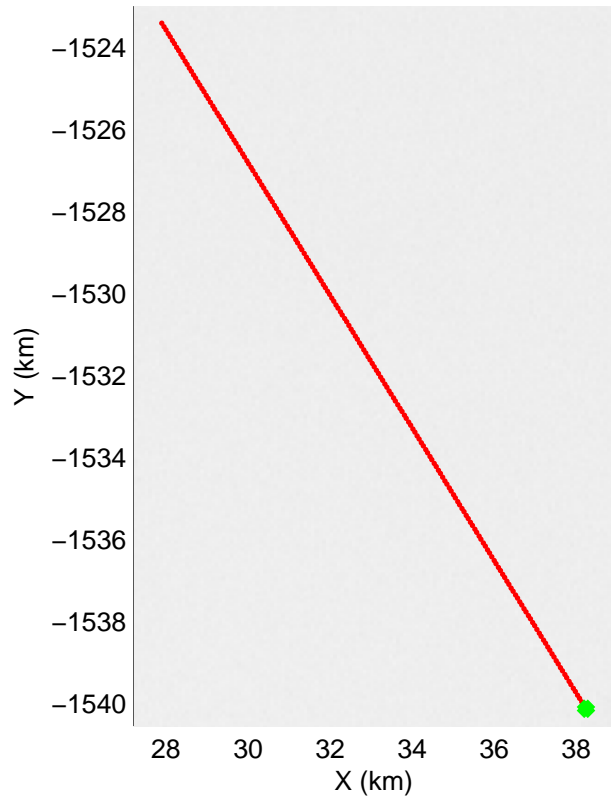
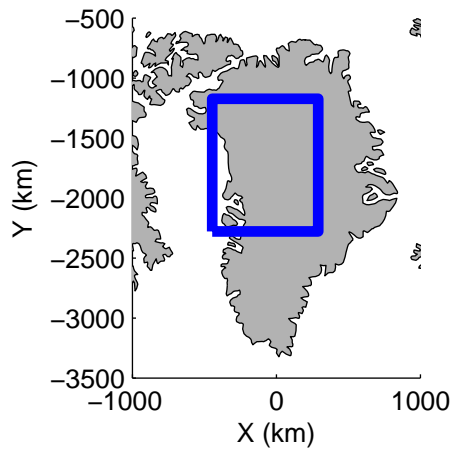


accum2 2014_Greenland_P3: "Cryosat Land" 20140502_03_045: 16:03:56.6 to 16:06:17.6 GPS

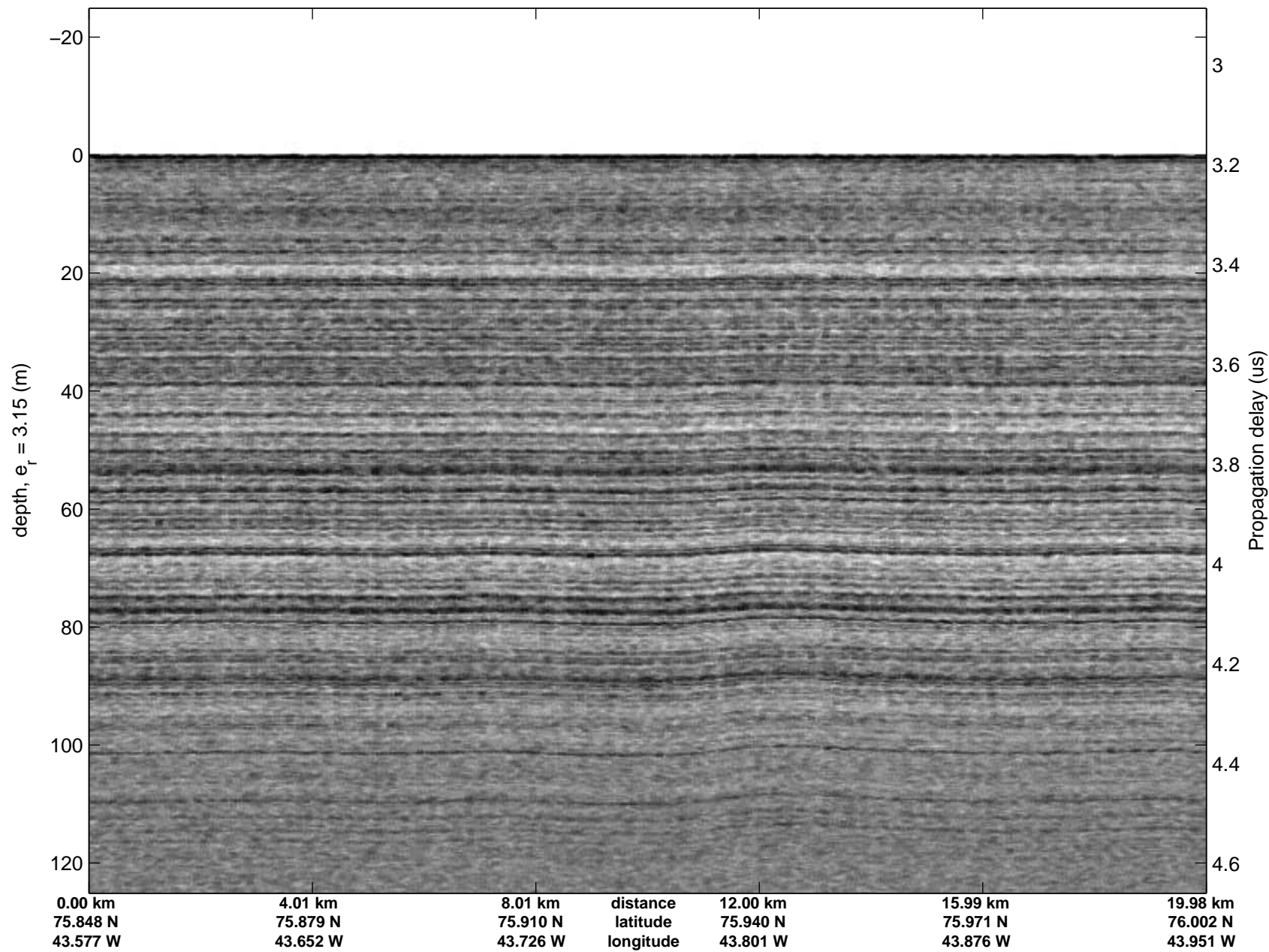


accum2 2014_Greenland_P3: "Cryosat Land" 20140502_03_045: 16:03:56.6 to 16:06:17.6 GPS

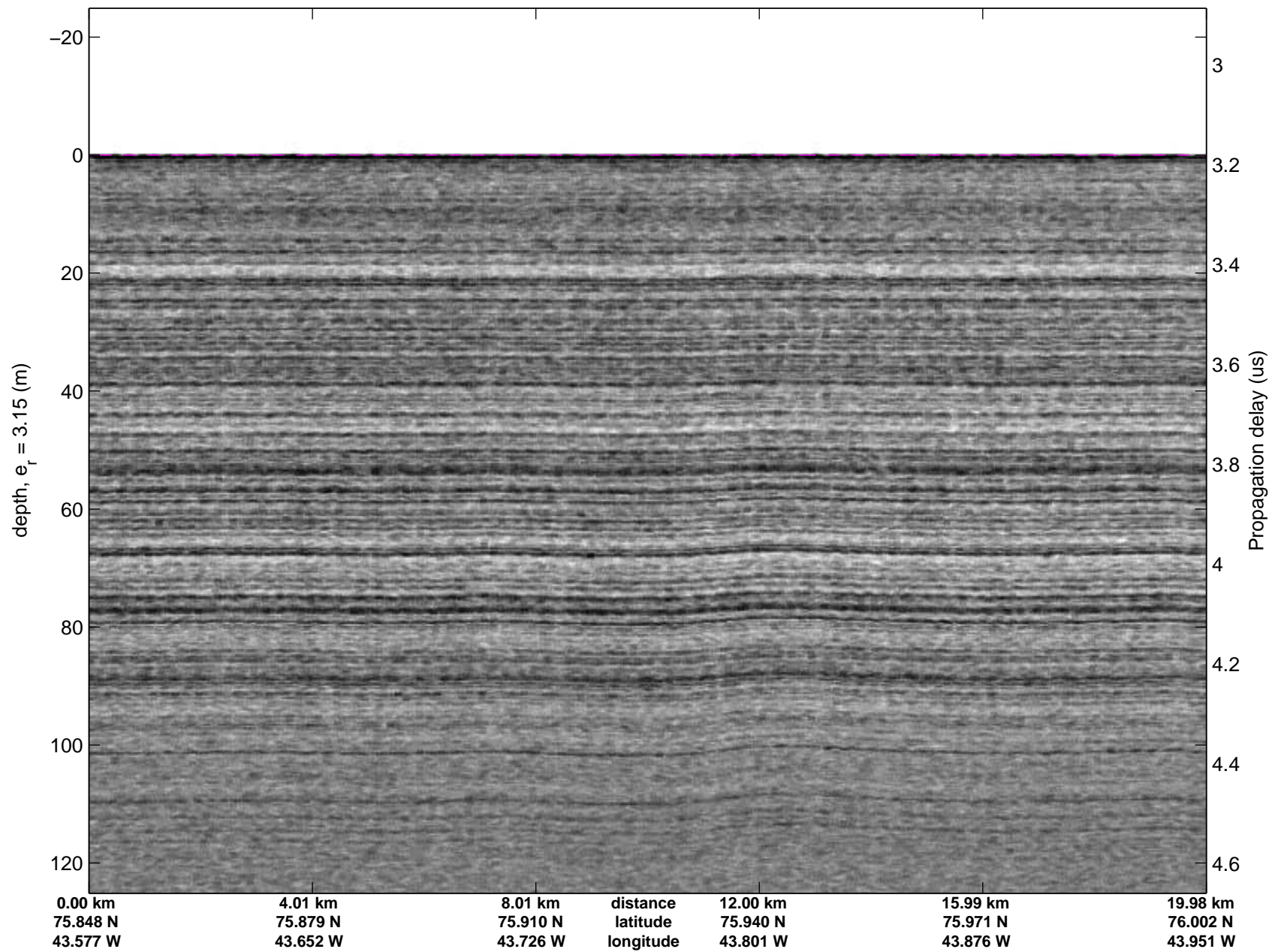


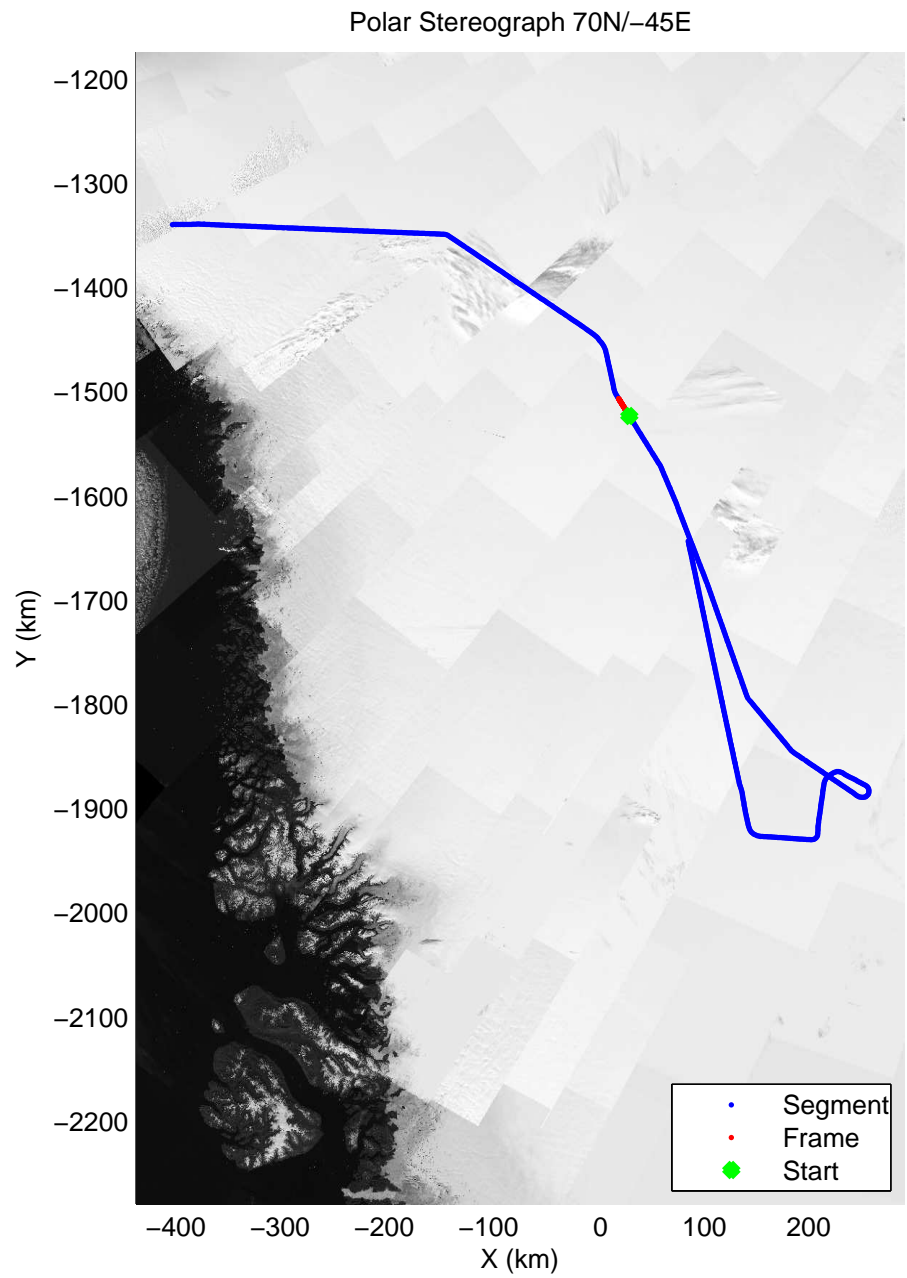
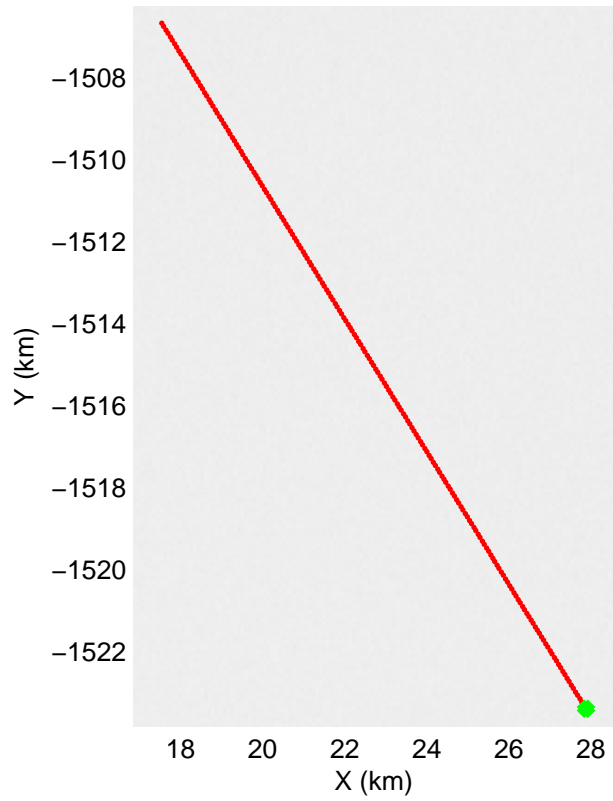
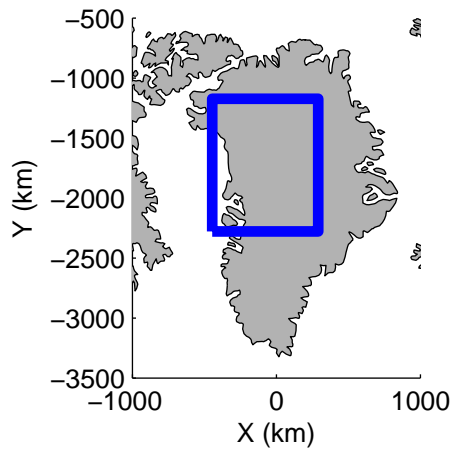


accum2 2014_Greenland_P3: "Cryosat Land" 20140502_03_046: 16:06:17.8 to 16:08:38.5 GPS




accum2 2014_Greenland_P3: "Cryosat Land" 20140502_03_046: 16:06:17.8 to 16:08:38.5 GPS




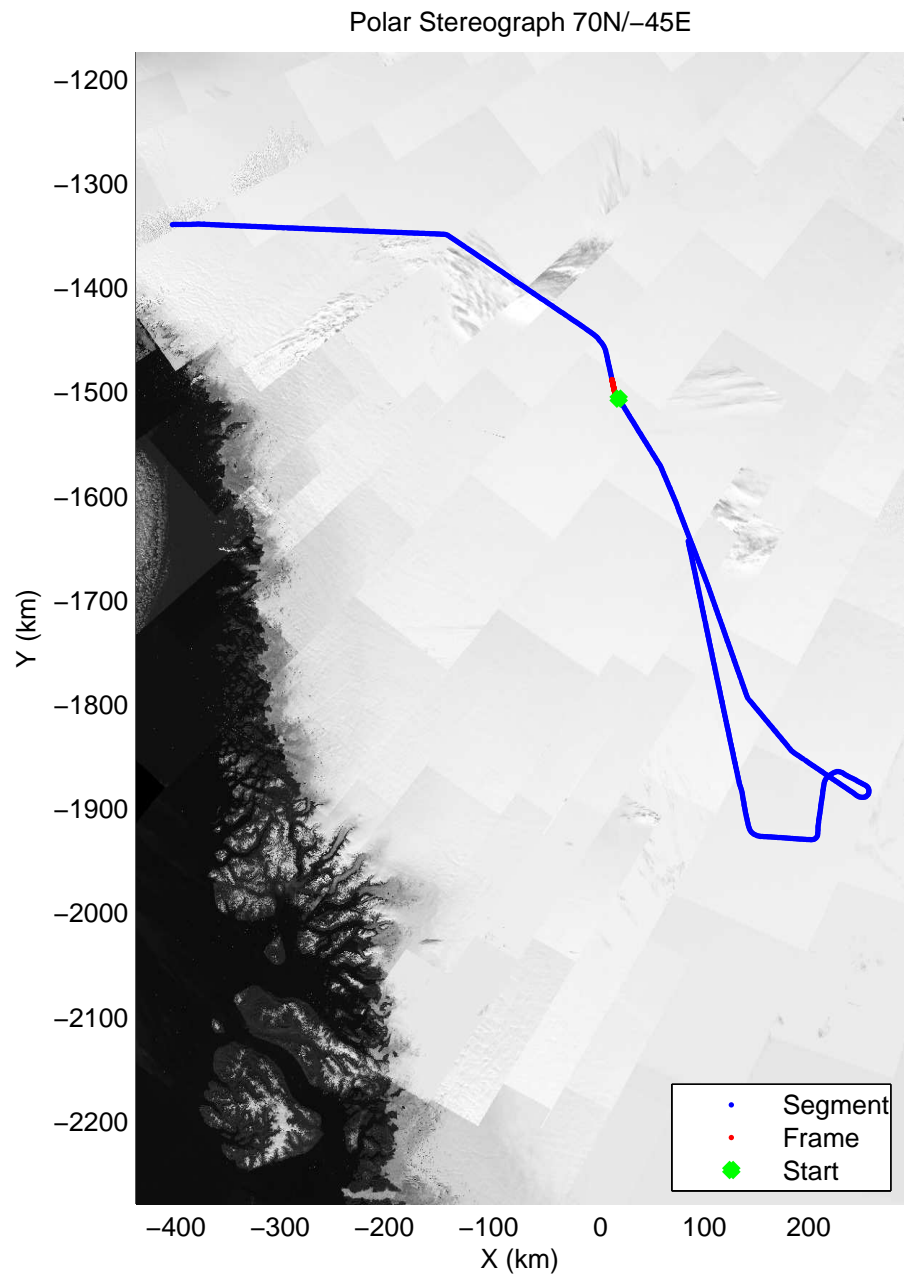
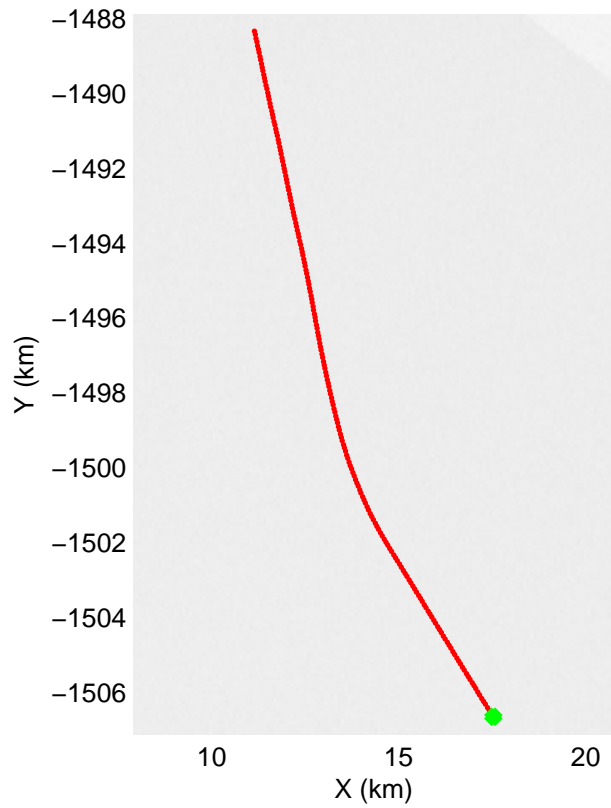
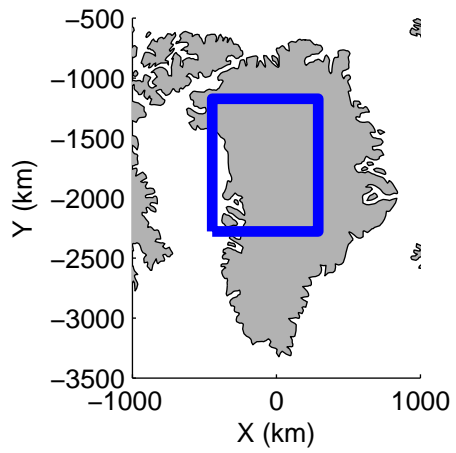


accum2 2014_Greenland_P3: "Cryosat Land" 20140502_03_047: 16:08:38.6 to 16:10:58.1 GPS




accum2 2014_Greenland_P3: "Cryosat Land" 20140502_03_047: 16:08:38.6 to 16:10:58.1 GPS

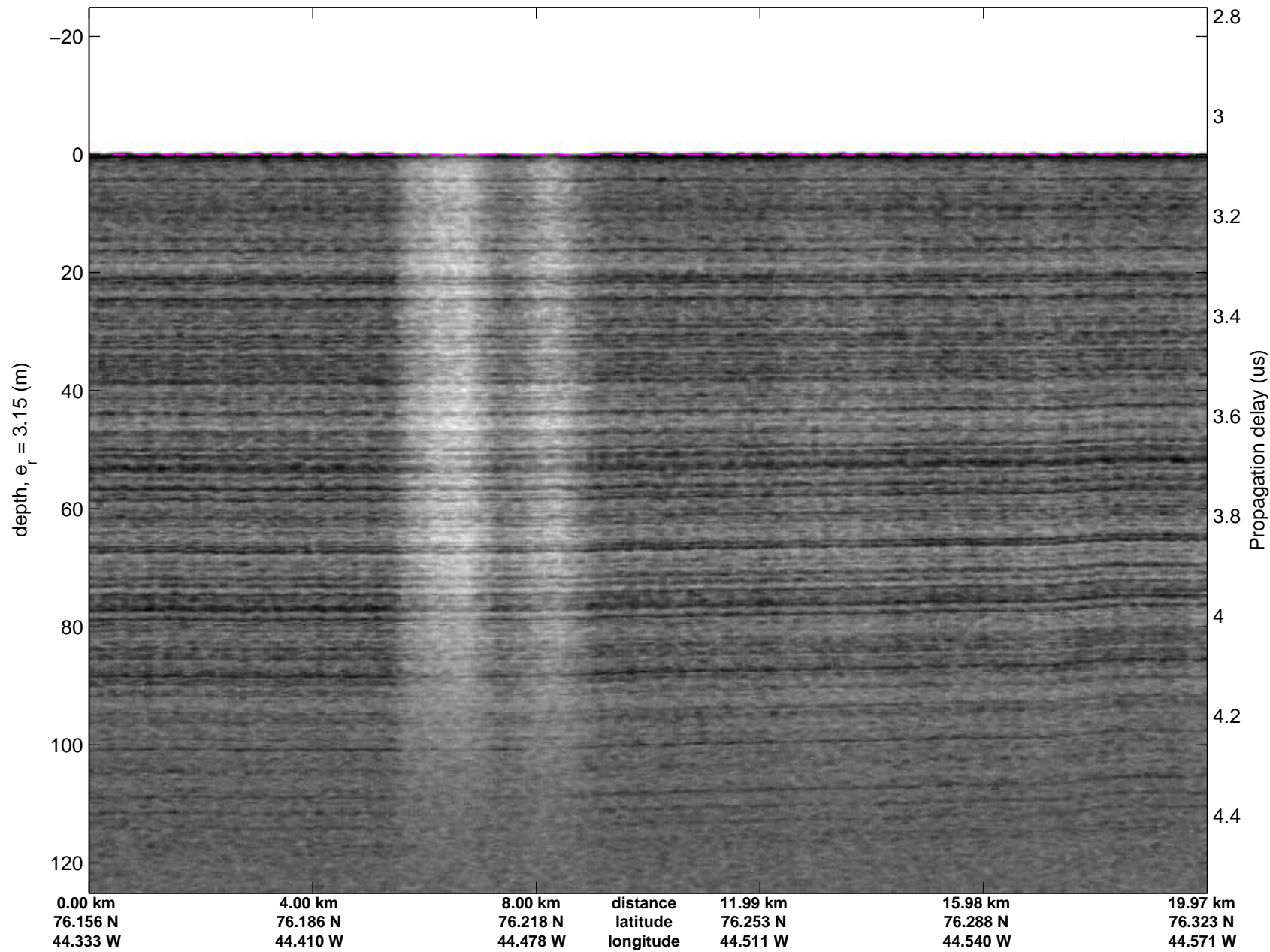


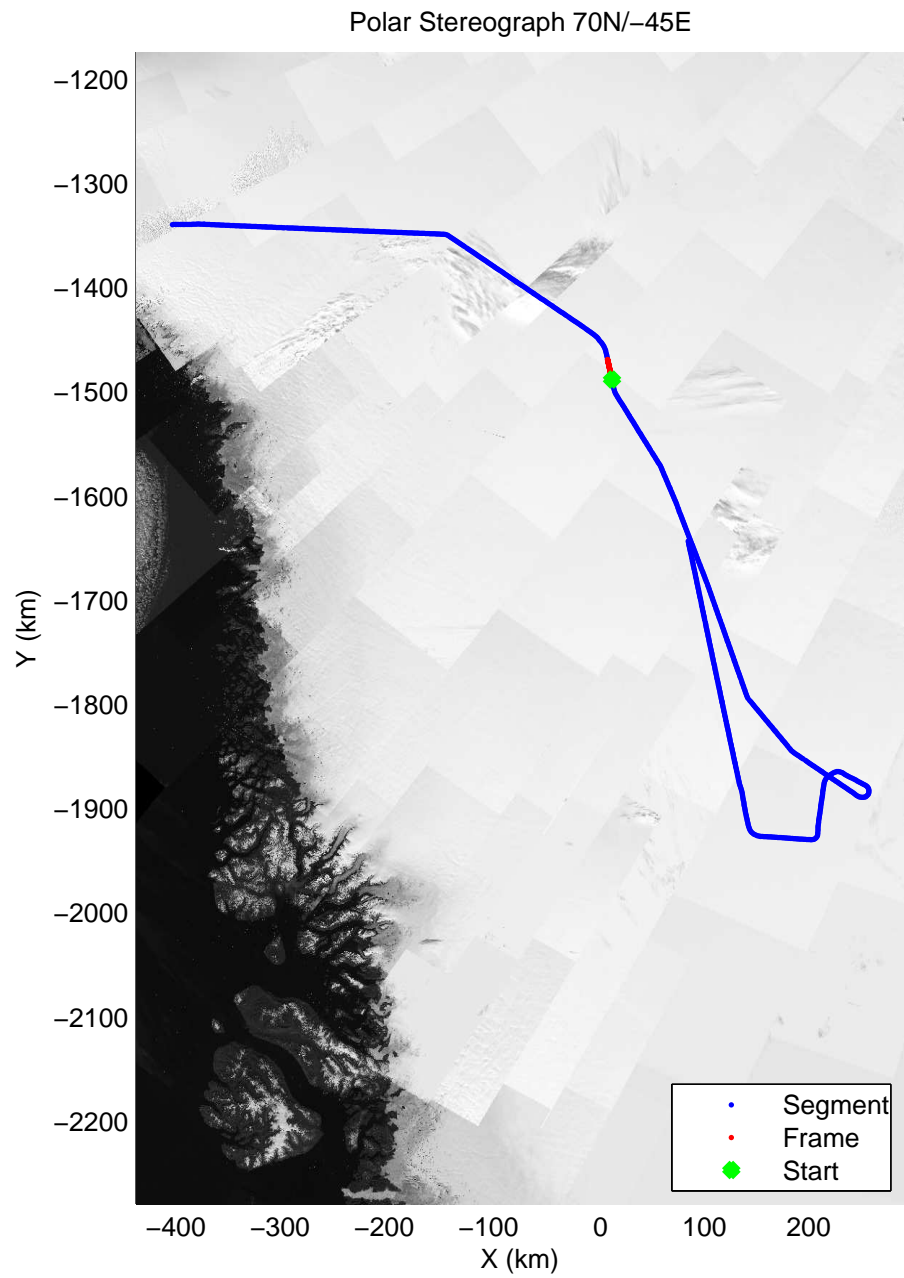
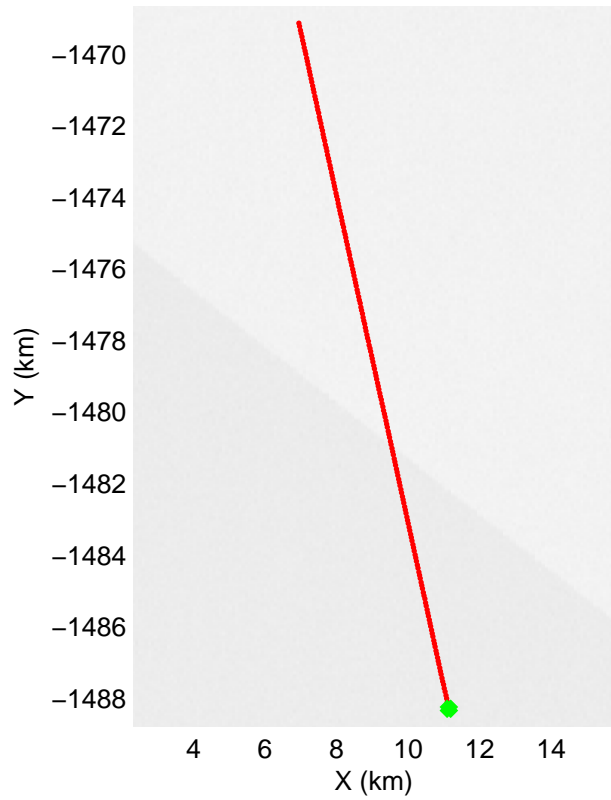
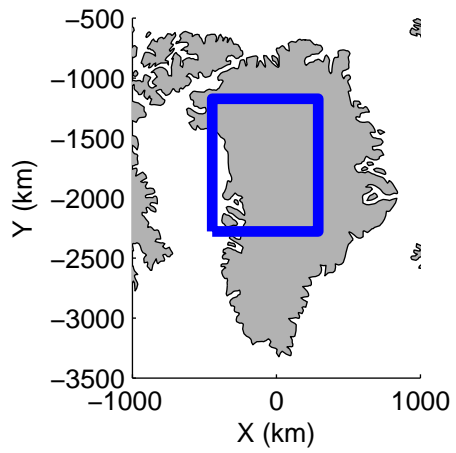


accum2 2014_Greenland_P3: "Cryosat Land" 20140502_03_048: 16:10:58.3 to 16:13:15.6 GPS

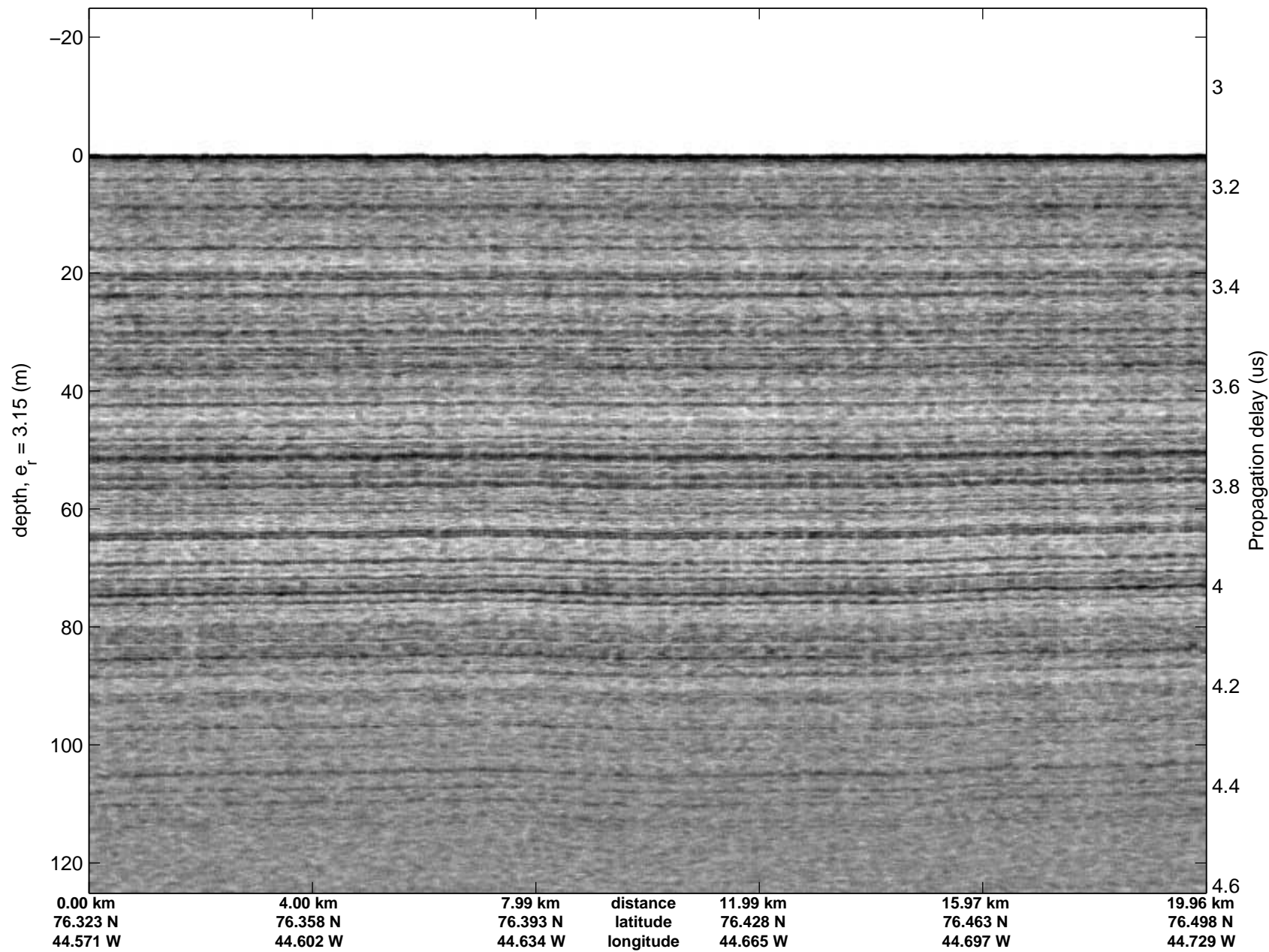


accum2 2014_Greenland_P3: "Cryosat Land" 20140502_03_048: 16:10:58.3 to 16:13:15.6 GPS

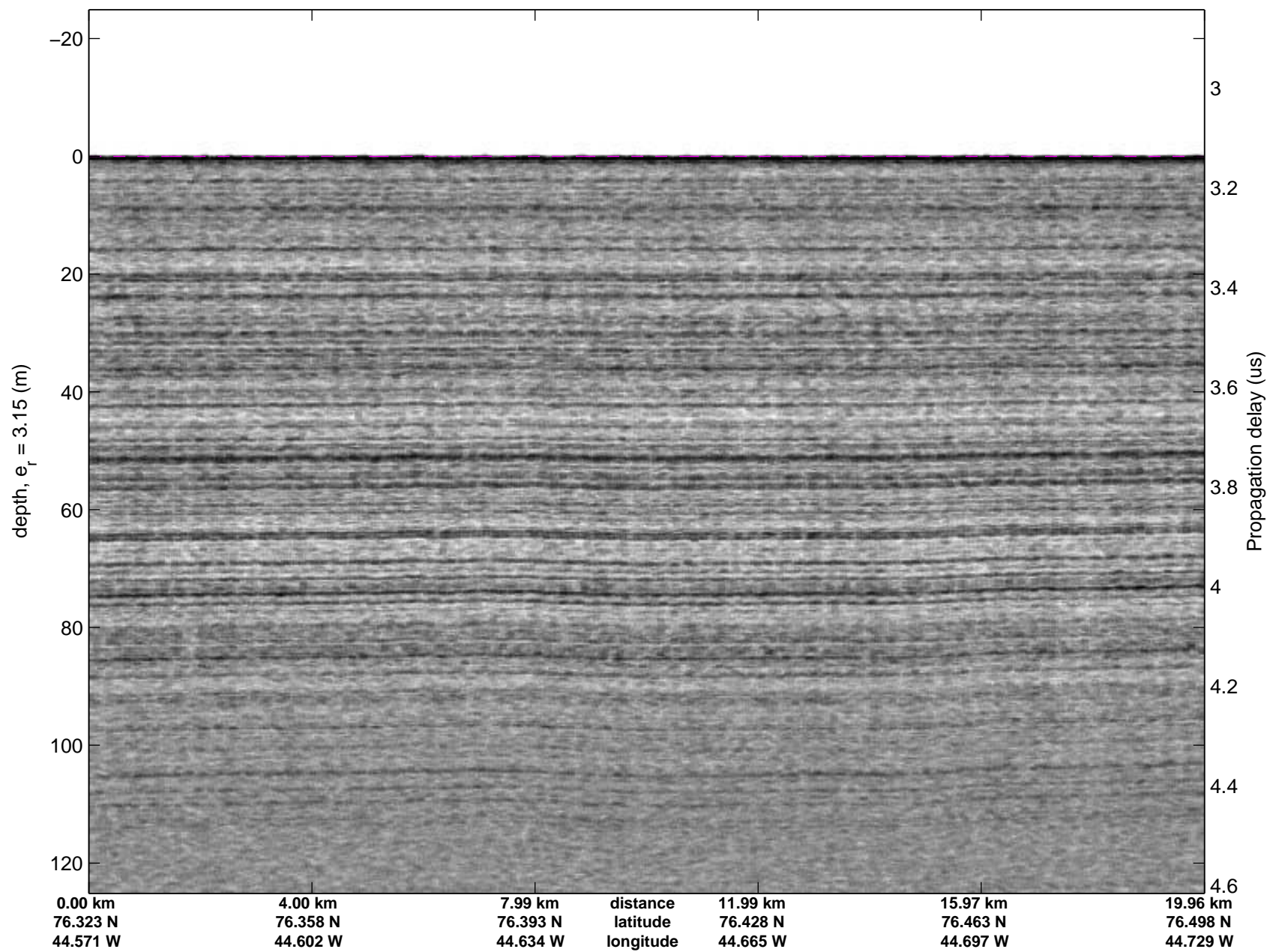


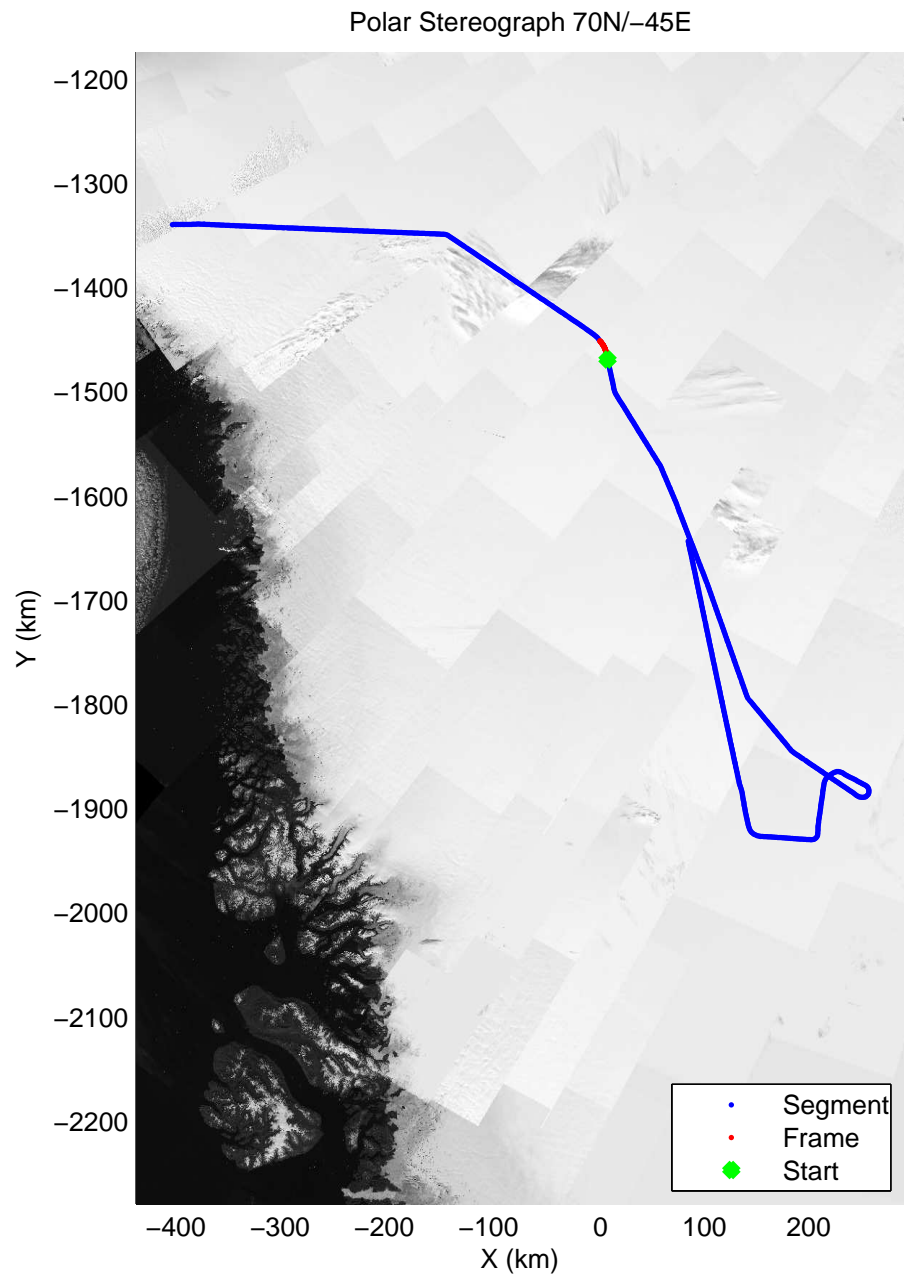
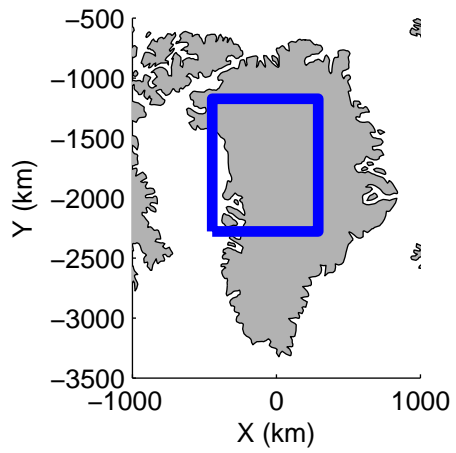


accum2 2014_Greenland_P3: "Cryosat Land" 20140502_03_049: 16:13:15.9 to 16:15:32.5 GPS




accum2 2014_Greenland_P3: "Cryosat Land" 20140502_03_049: 16:13:15.9 to 16:15:32.5 GPS




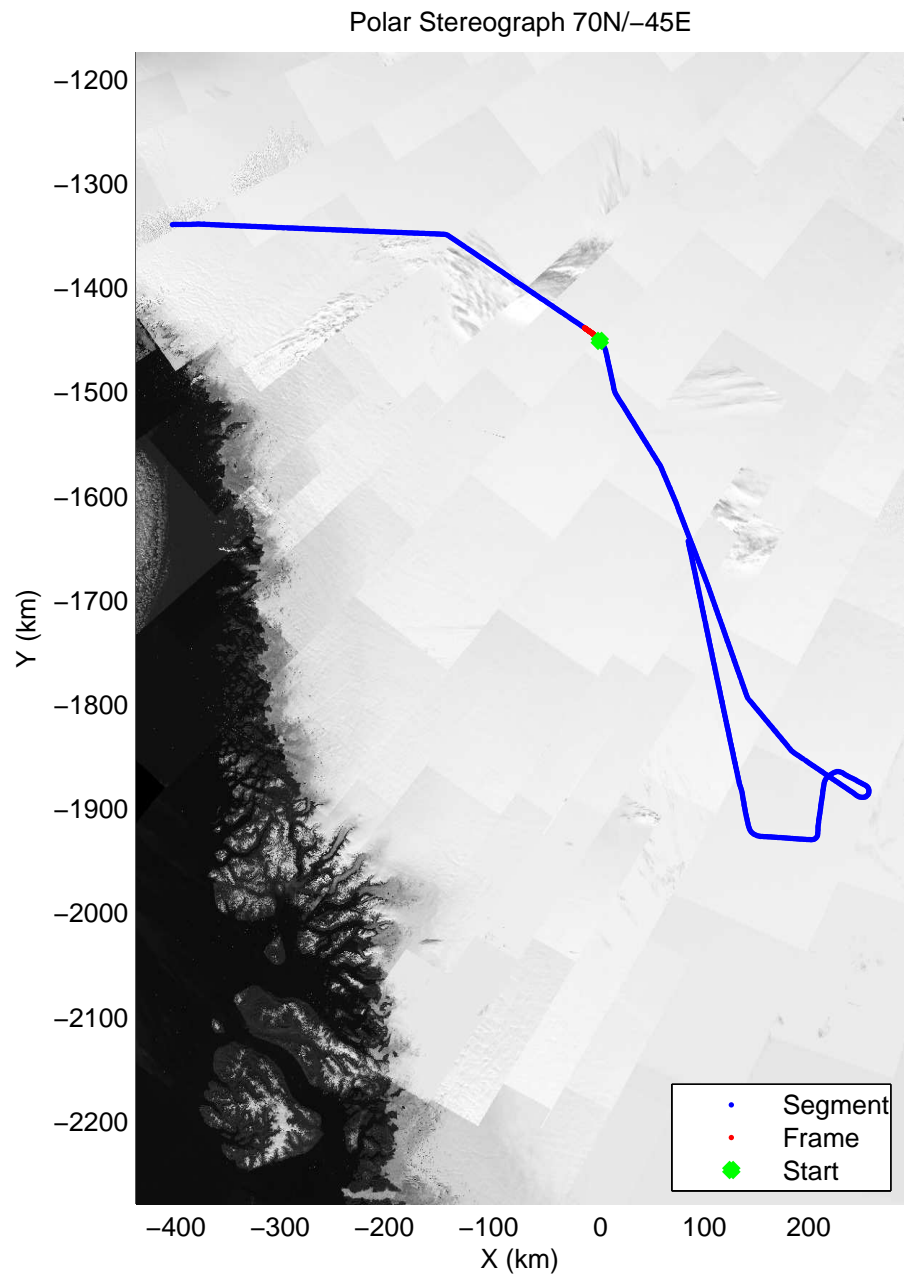
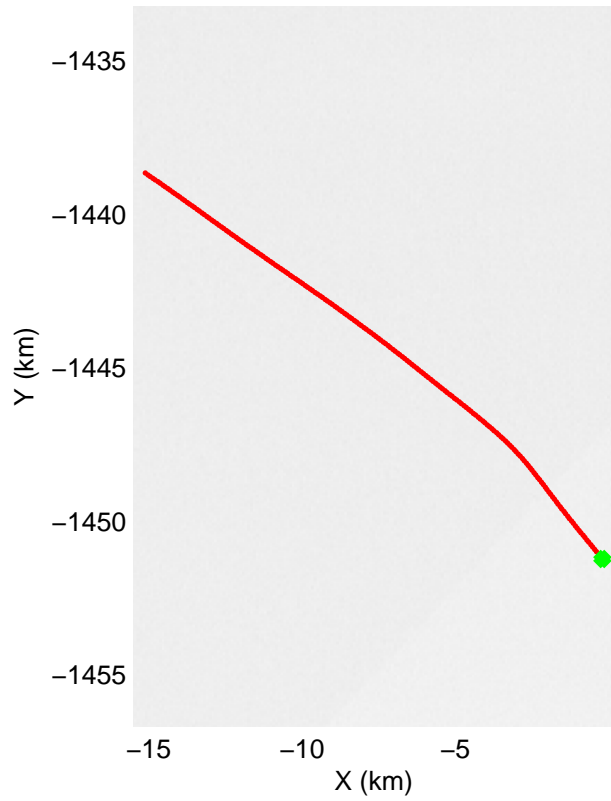
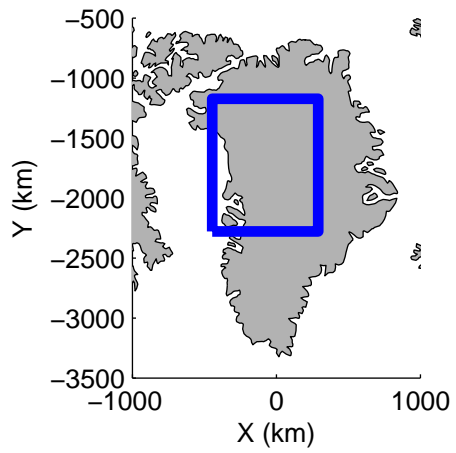


accum2 2014_Greenland_P3: "Cryosat Land" 20140502_03_050: 16:15:32.7 to 16:17:49.6 GPS




accum2 2014_Greenland_P3: "Cryosat Land" 20140502_03_050: 16:15:32.7 to 16:17:49.6 GPS




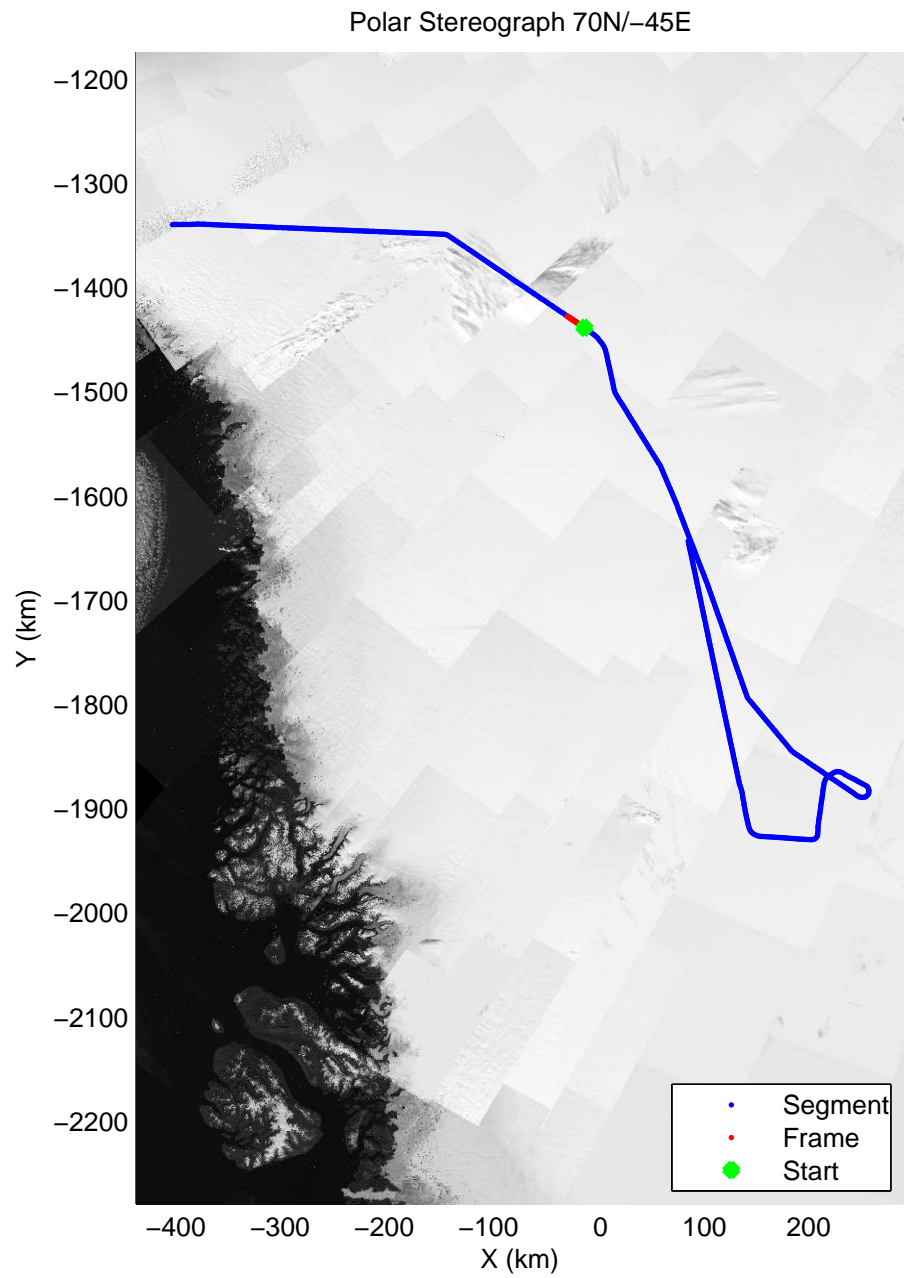
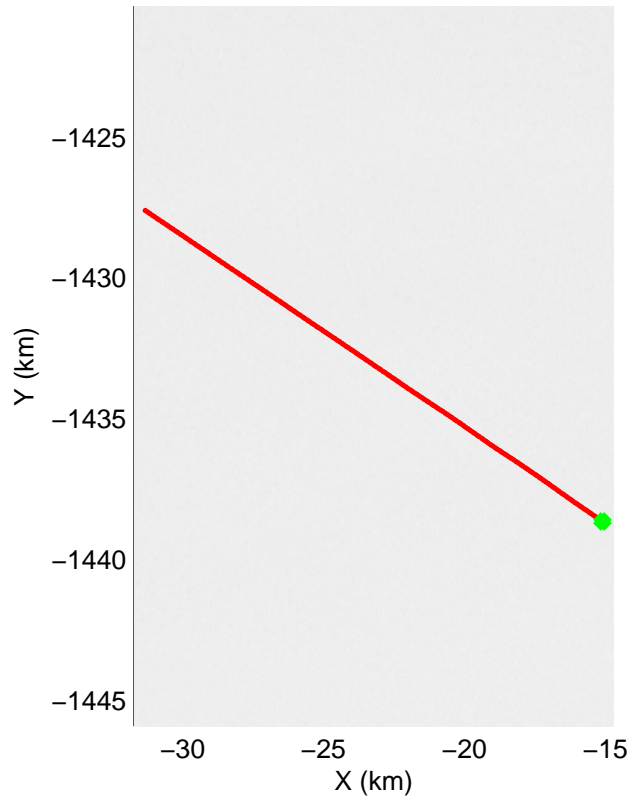
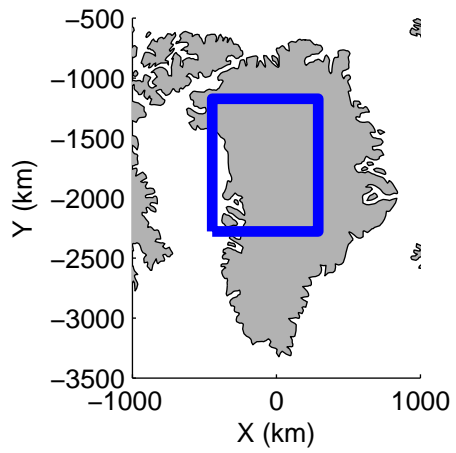


accum2 2014_Greenland_P3: "Cryosat Land" 20140502_03_051: 16:17:49.8 to 16:20:09.9 GPS

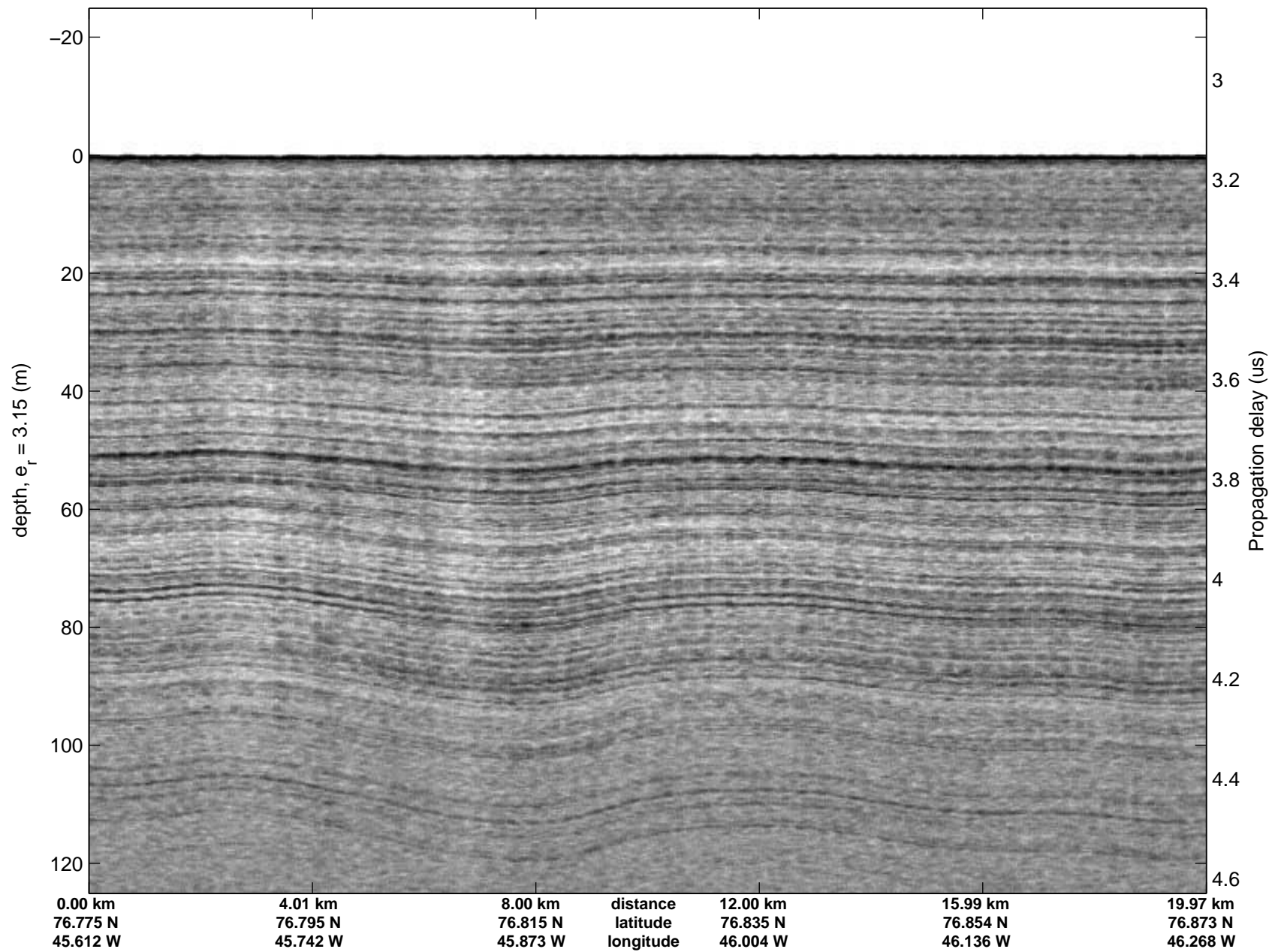


accum2 2014_Greenland_P3: "Cryosat Land" 20140502_03_051: 16:17:49.8 to 16:20:09.9 GPS

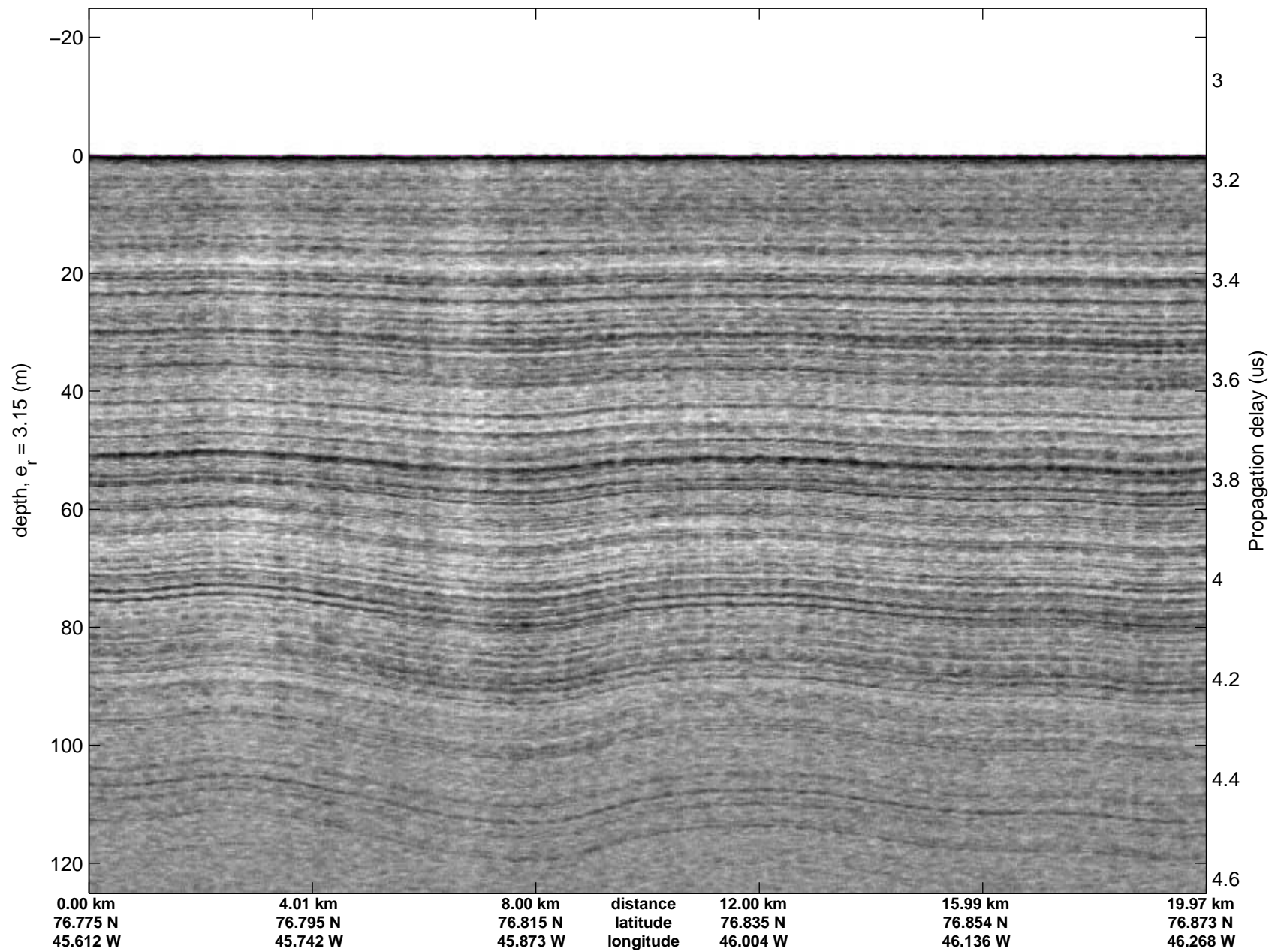


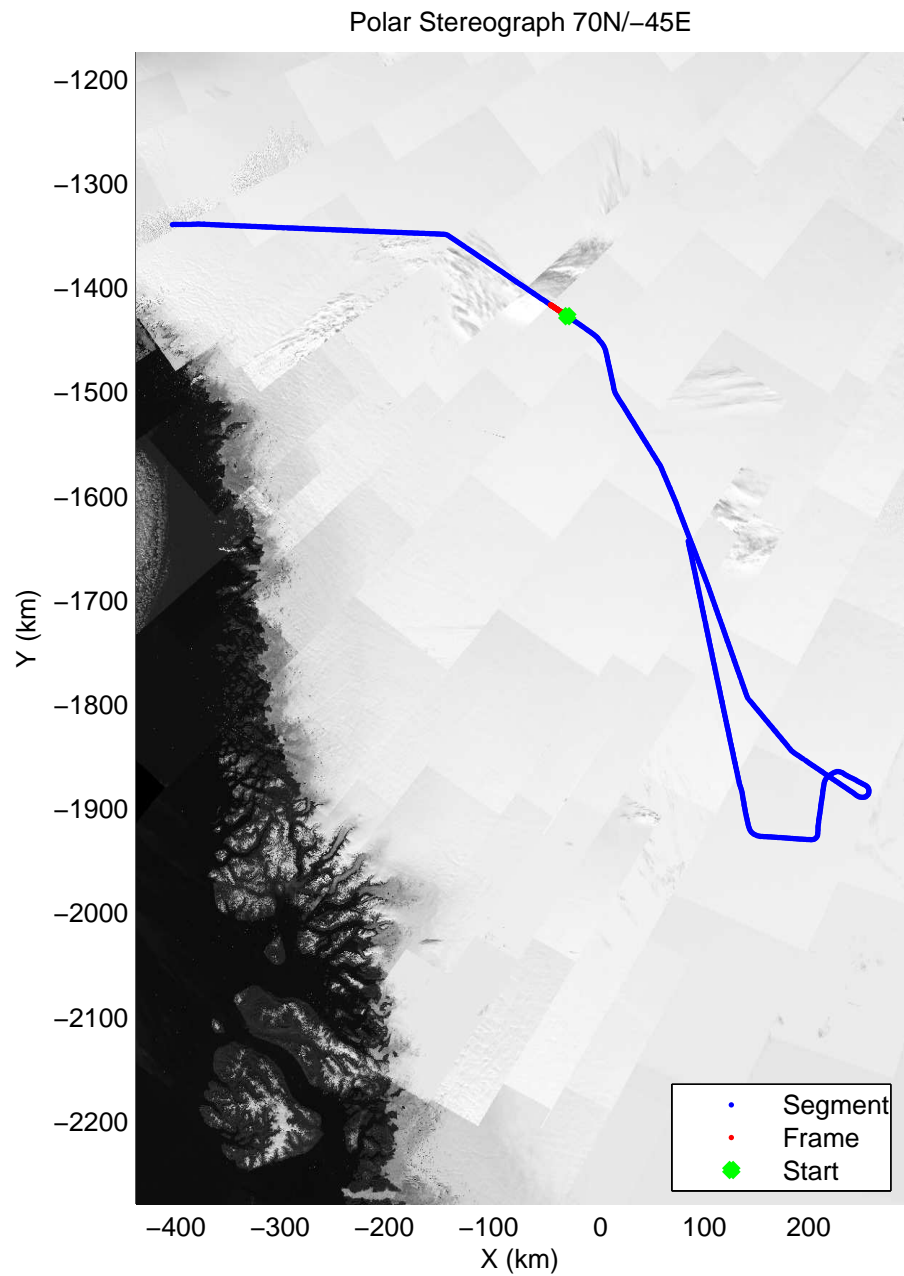
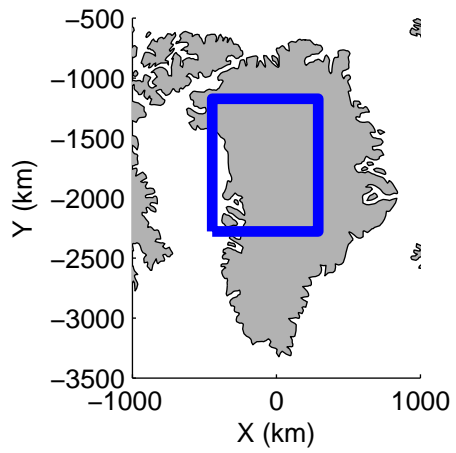


accum2 2014_Greenland_P3: "Cryosat Land" 20140502_03_052: 16:20:10.1 to 16:22:30.5 GPS

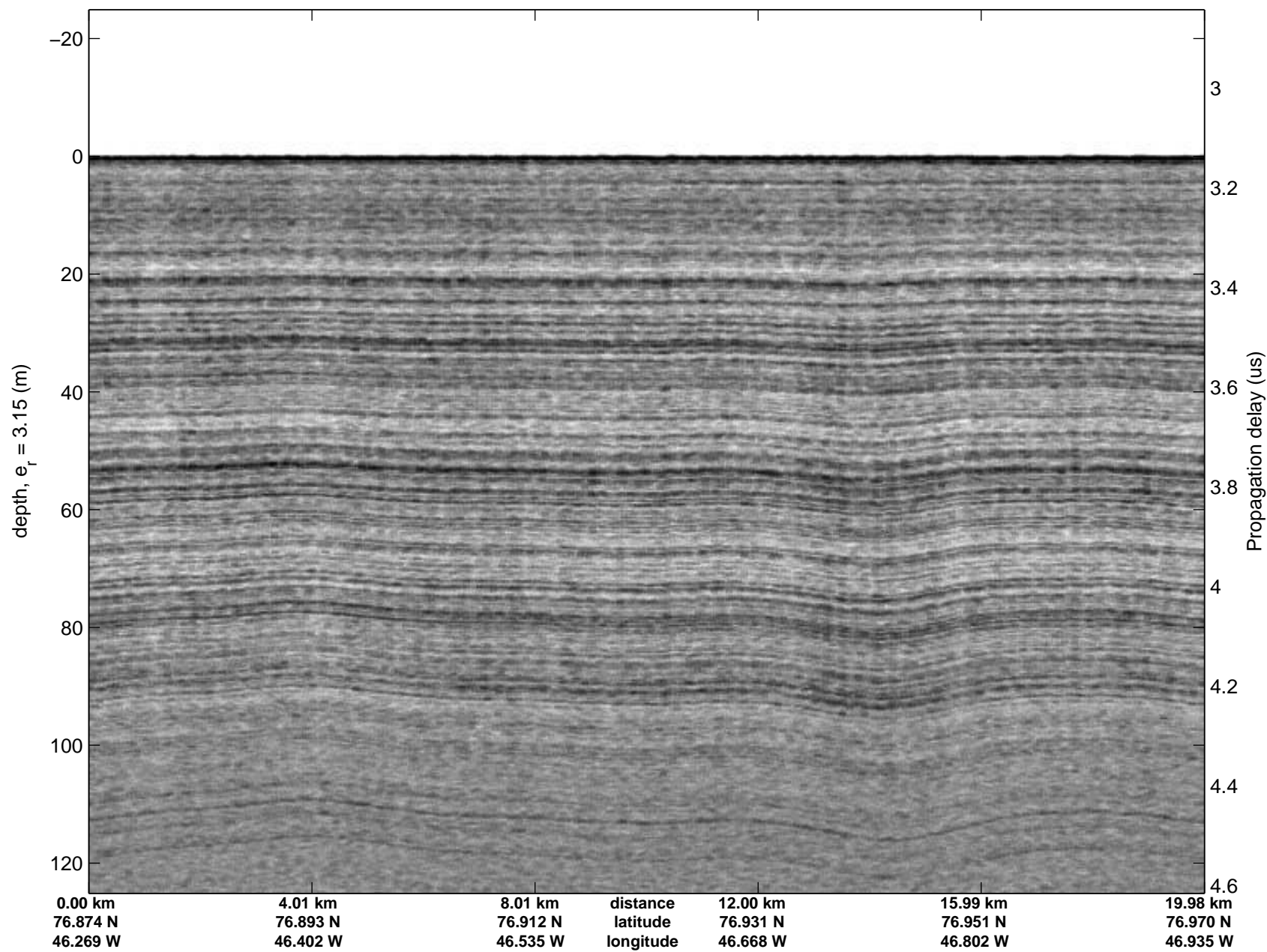


accum2 2014_Greenland_P3: "Cryosat Land" 20140502_03_052: 16:20:10.1 to 16:22:30.5 GPS

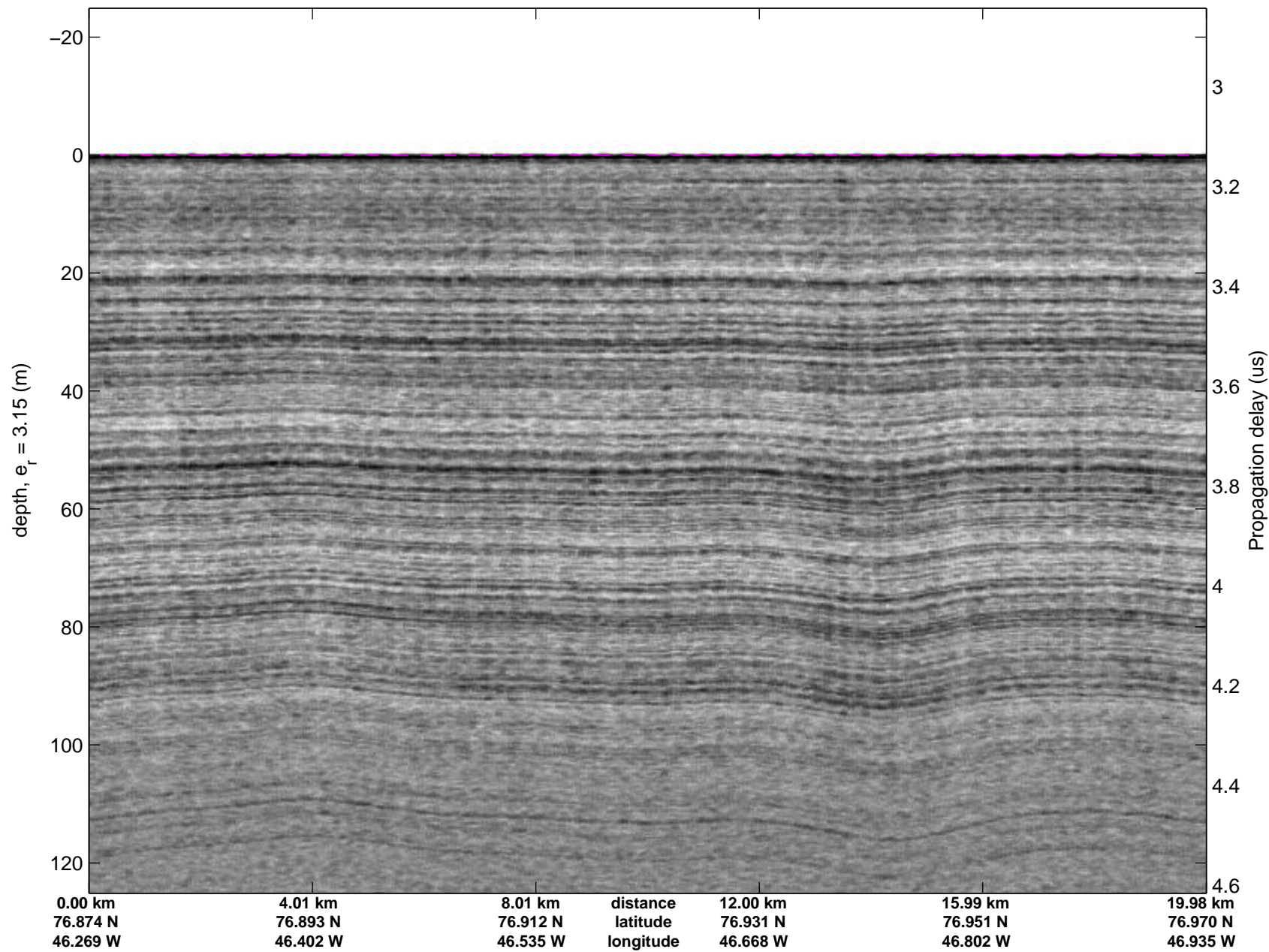


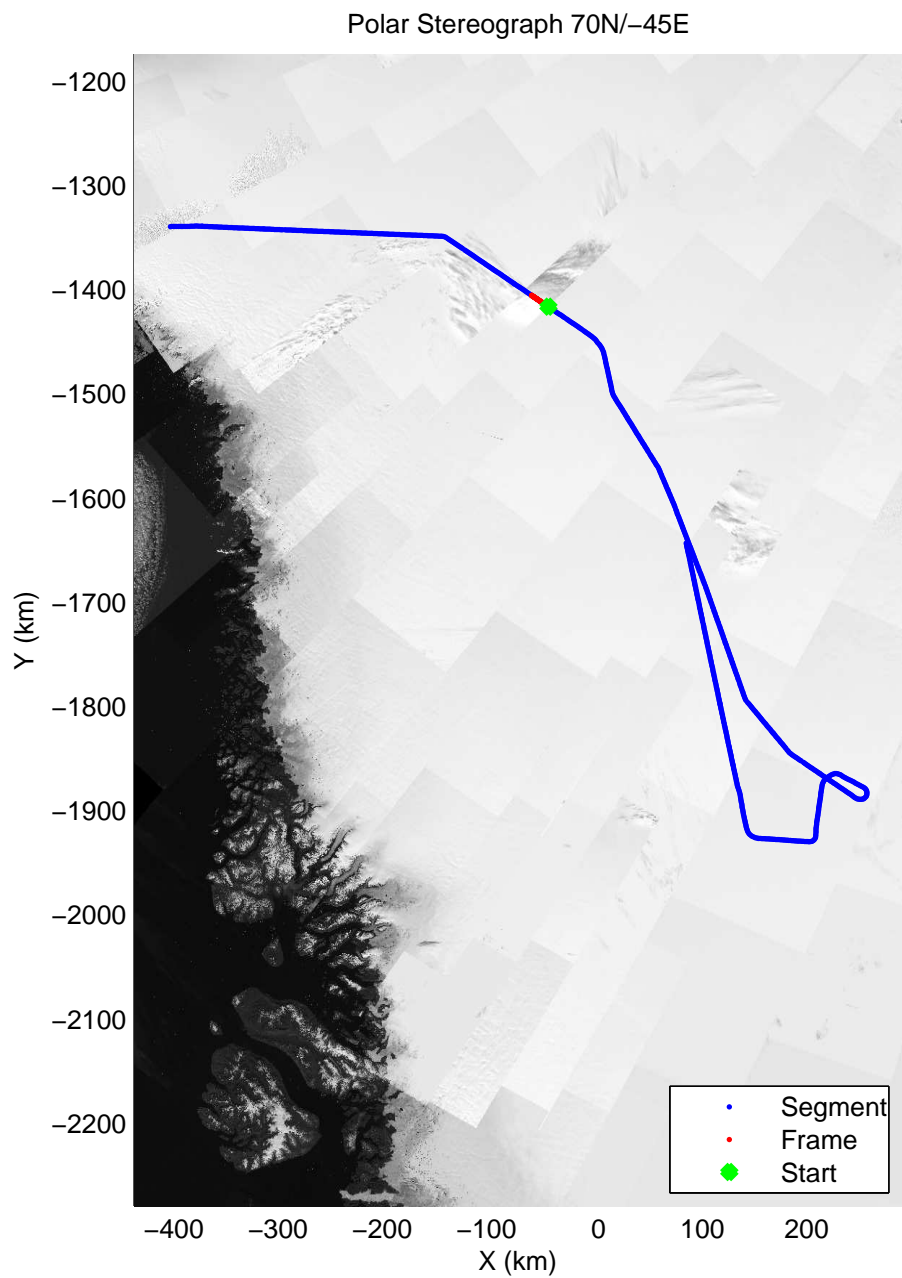
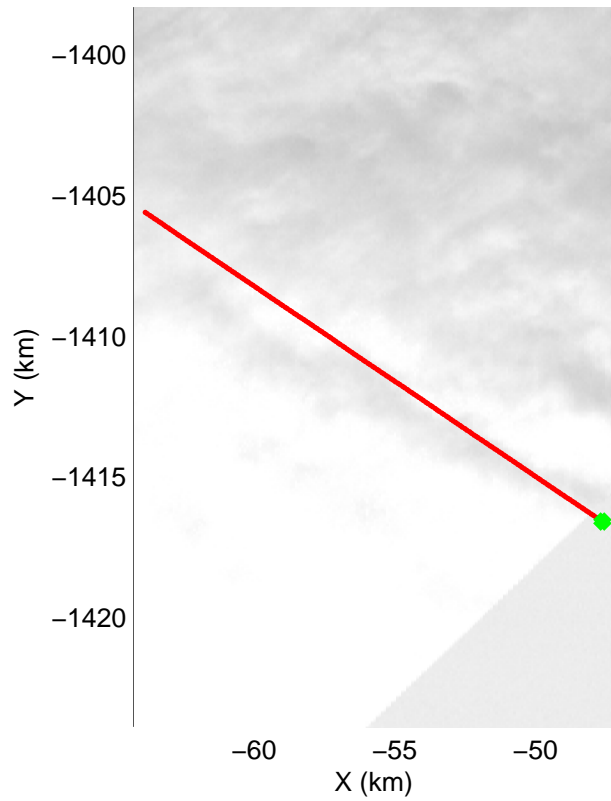
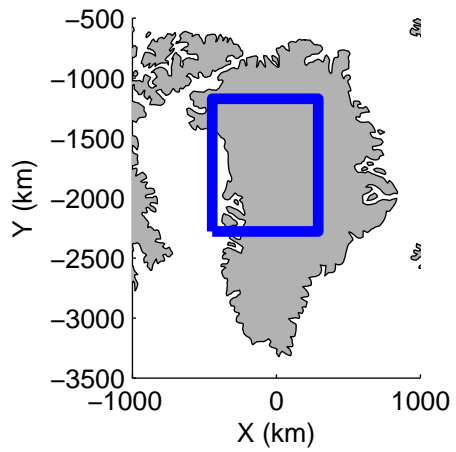


accum2 2014_Greenland_P3: "Cryosat Land" 20140502_03_053: 16:22:30.7 to 16:24:50.5 GPS

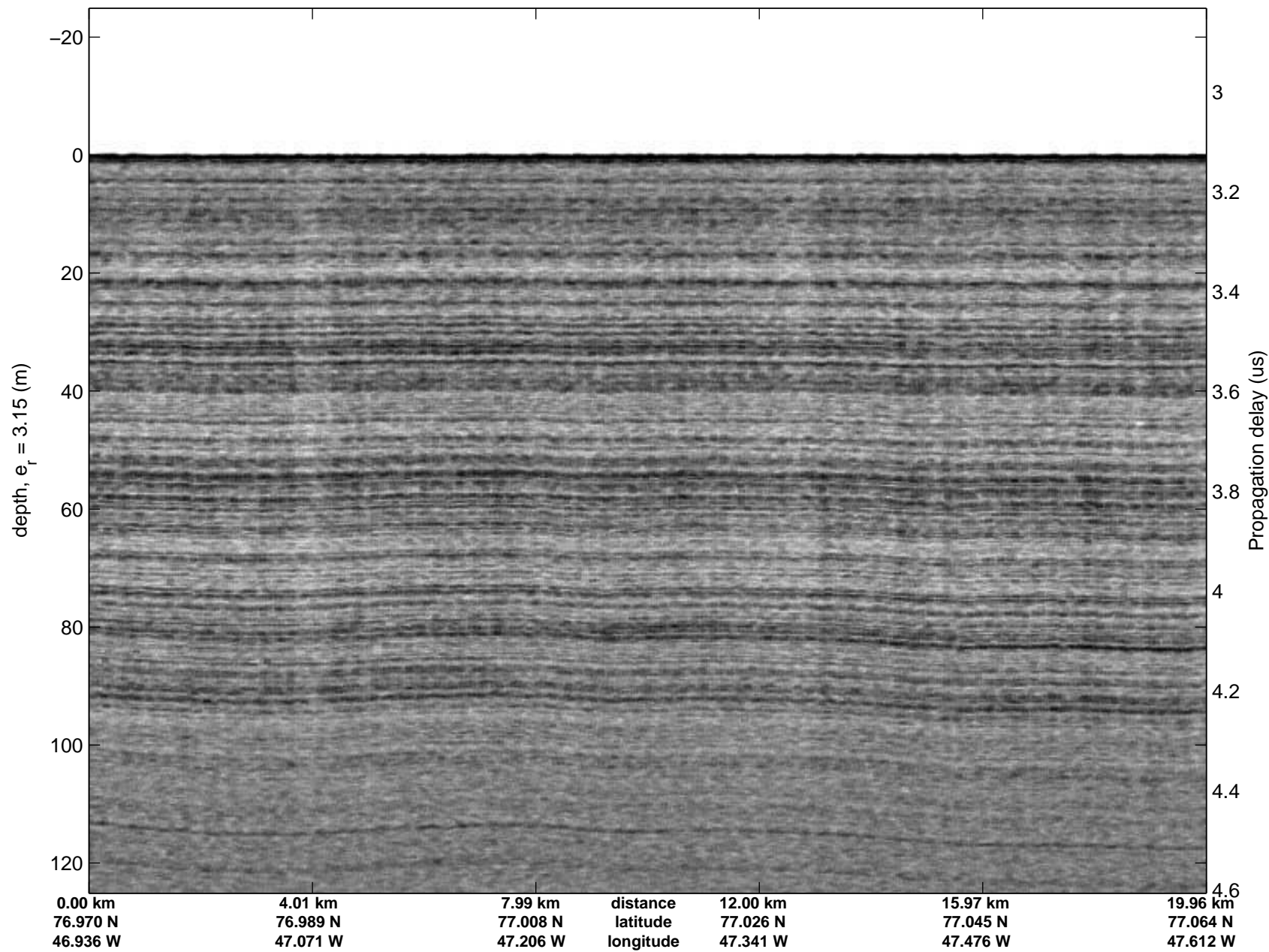


accum2 2014_Greenland_P3: "Cryosat Land" 20140502_03_053: 16:22:30.7 to 16:24:50.5 GPS

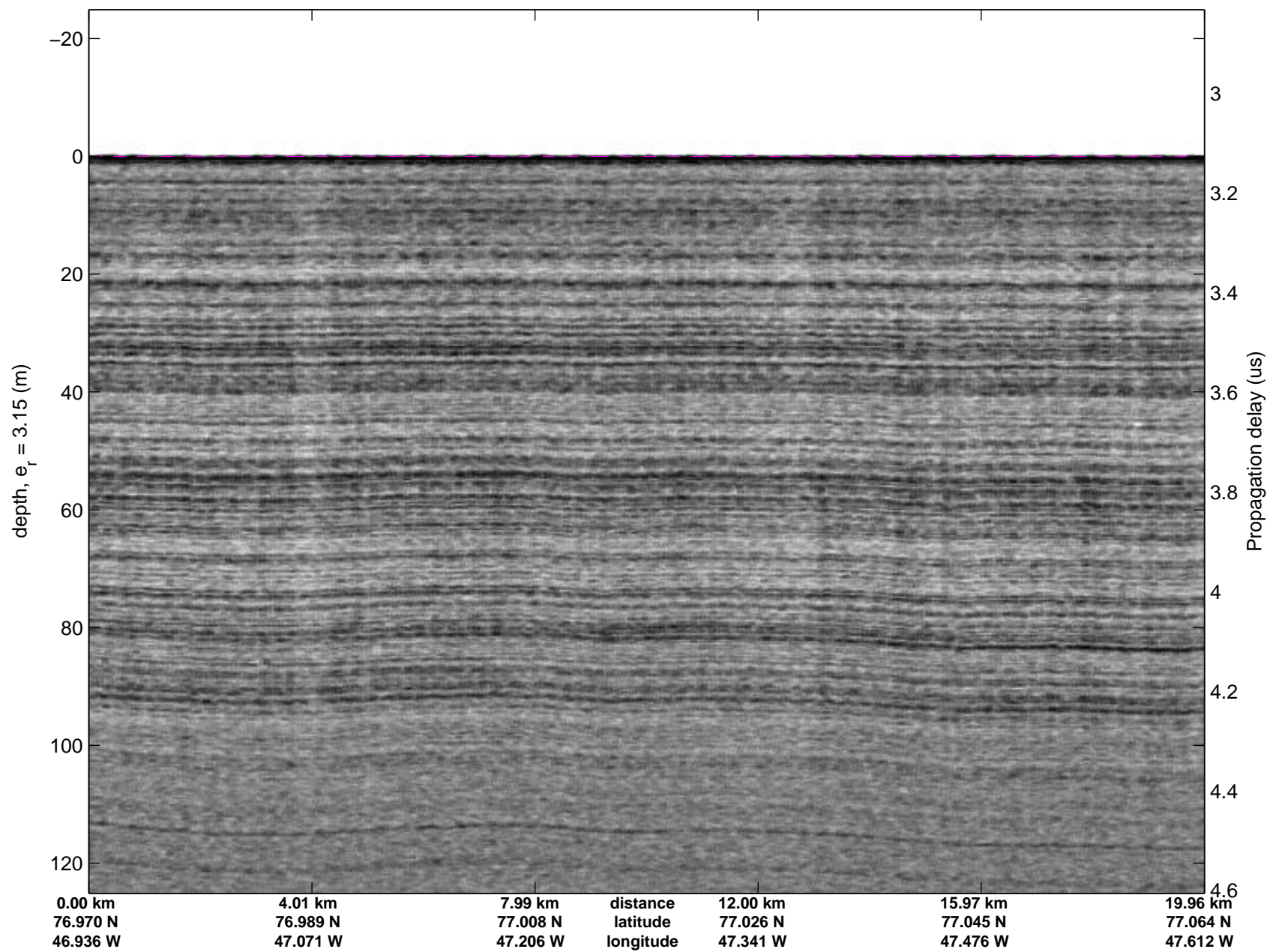


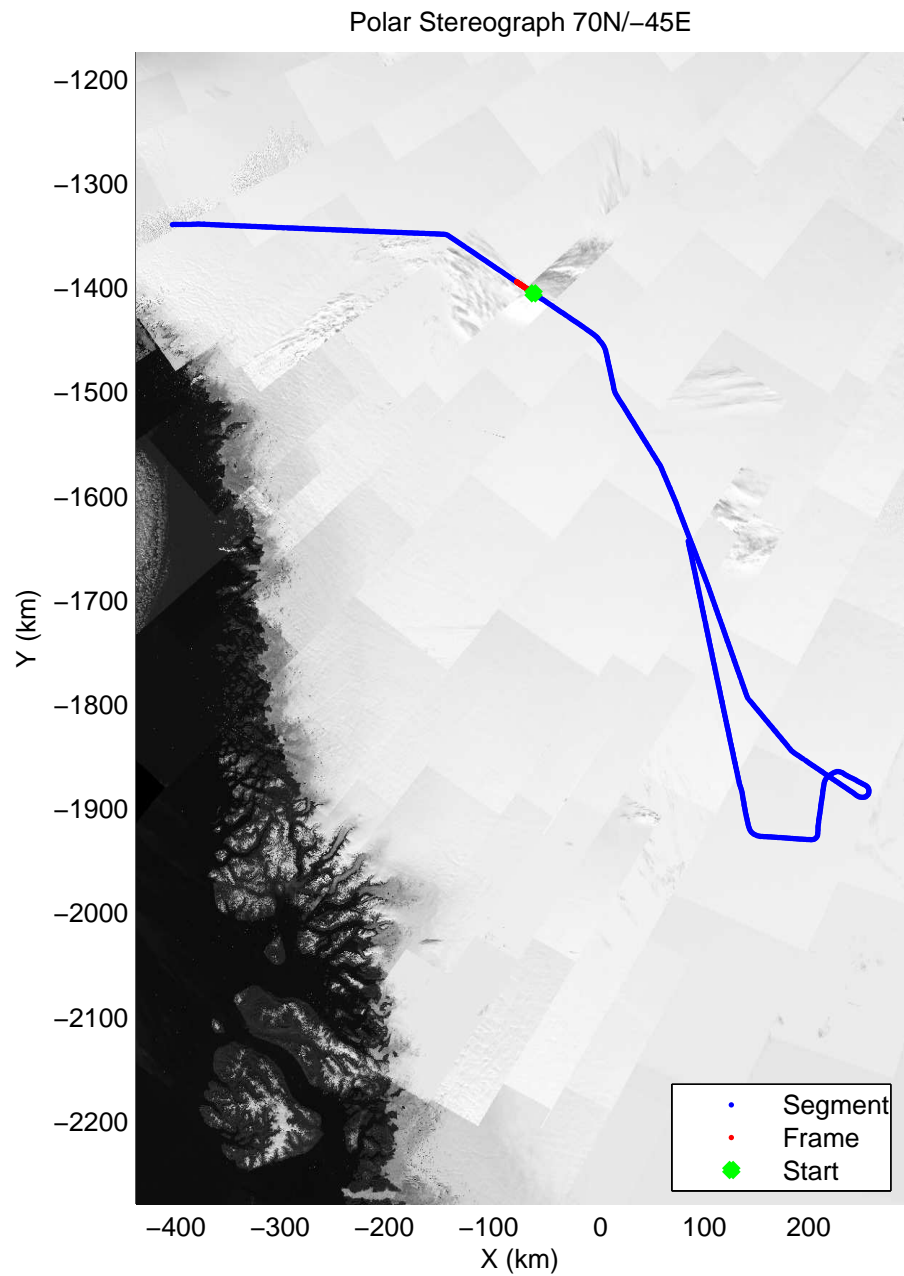
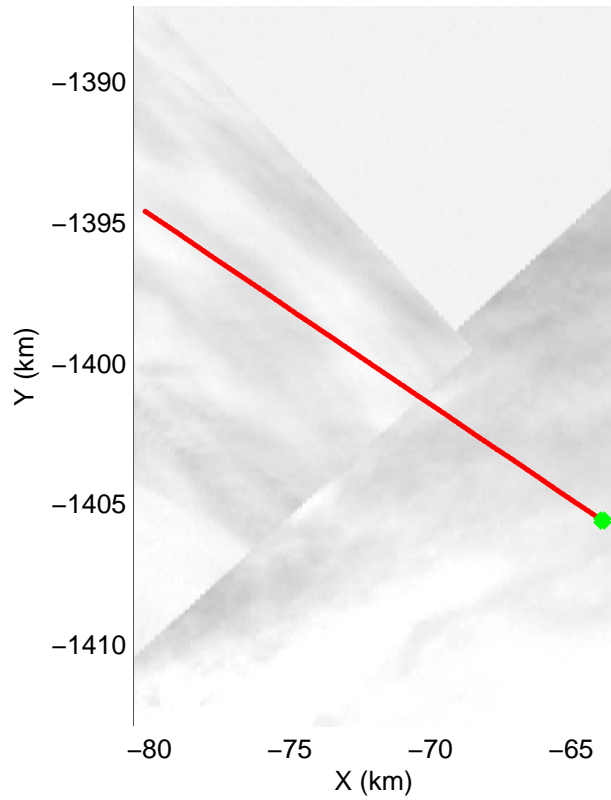
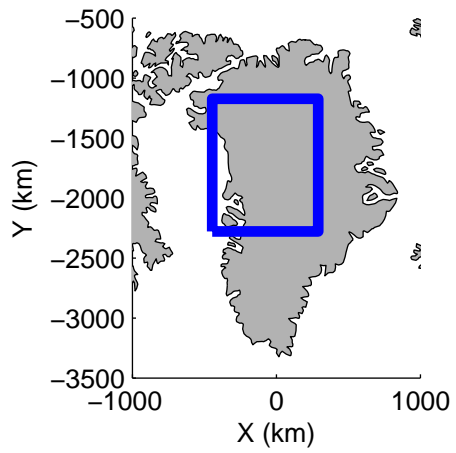


accum2 2014_Greenland_P3: "Cryosat Land" 20140502_03_054: 16:24:50.7 to 16:27:10.1 GPS

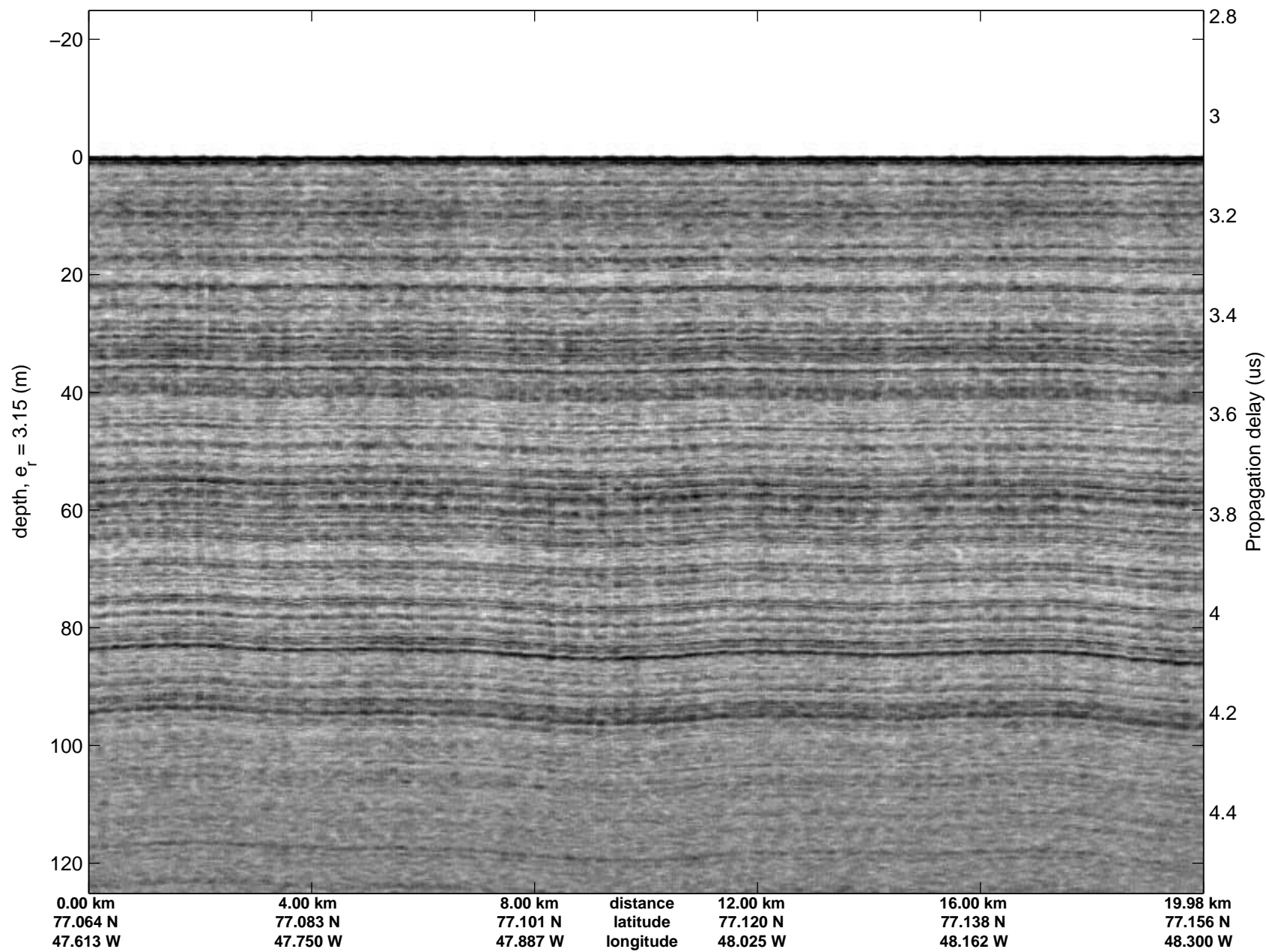


accum2 2014_Greenland_P3: "Cryosat Land" 20140502_03_054: 16:24:50.7 to 16:27:10.1 GPS

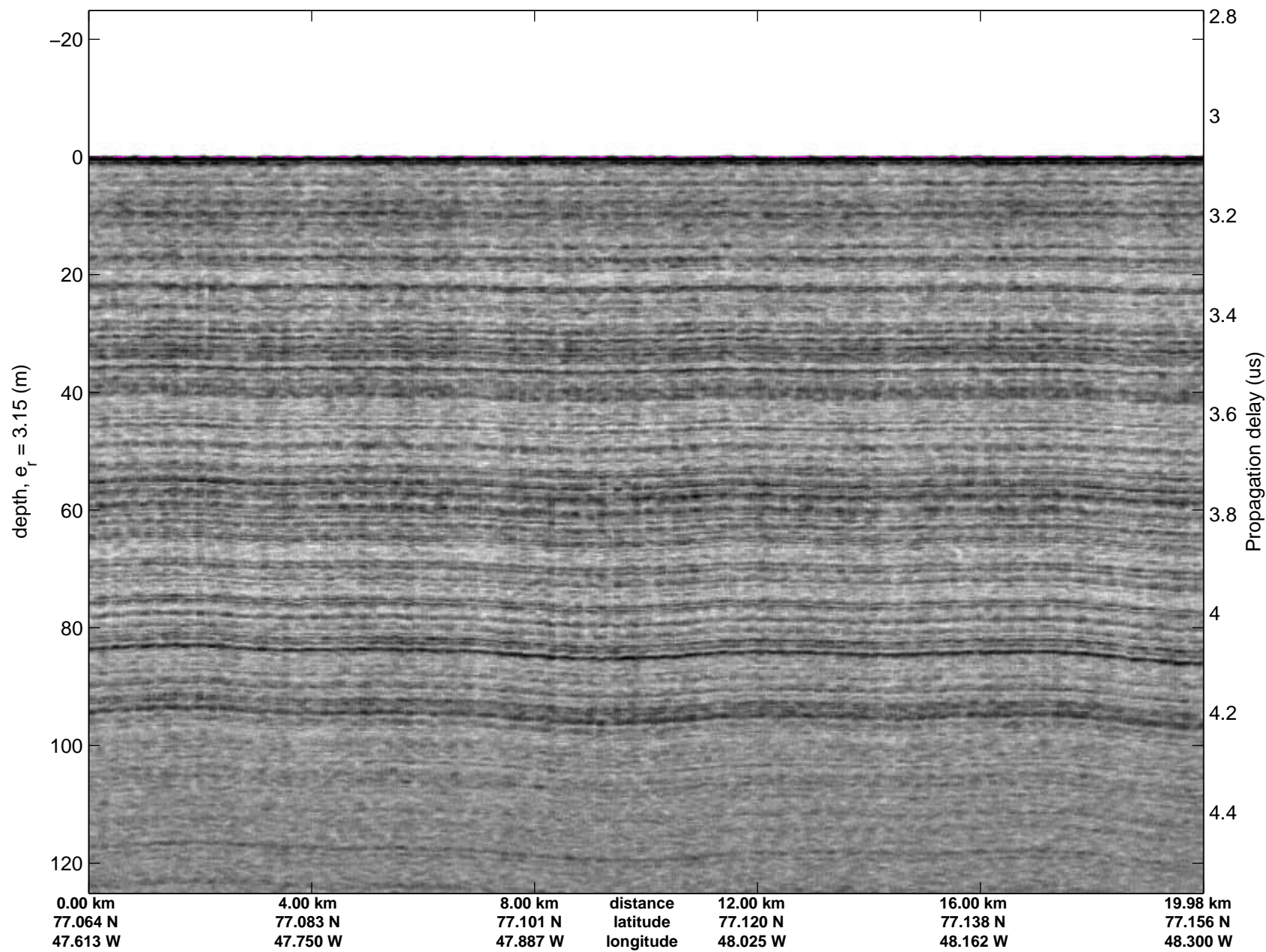


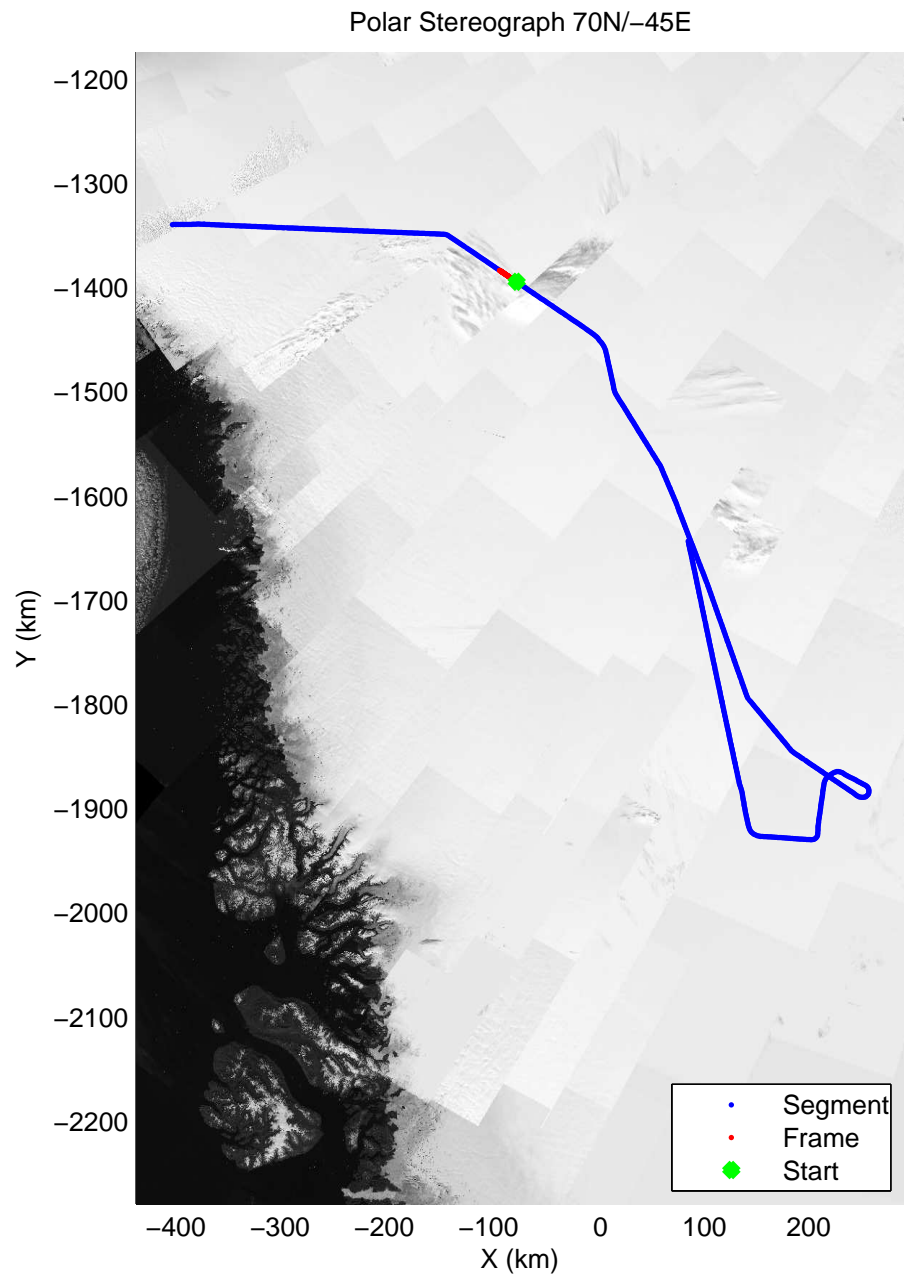
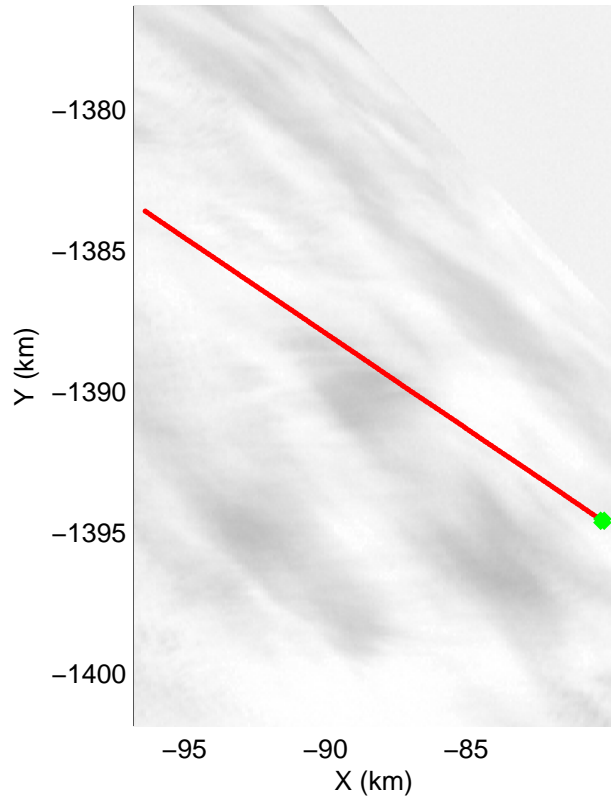
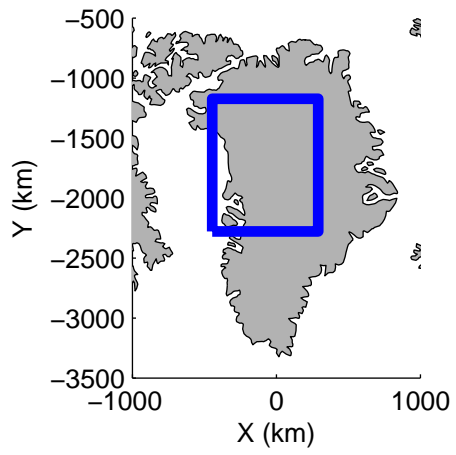


accum2 2014_Greenland_P3: "Cryosat Land" 20140502_03_055: 16:27:10.3 to 16:29:29.5 GPS

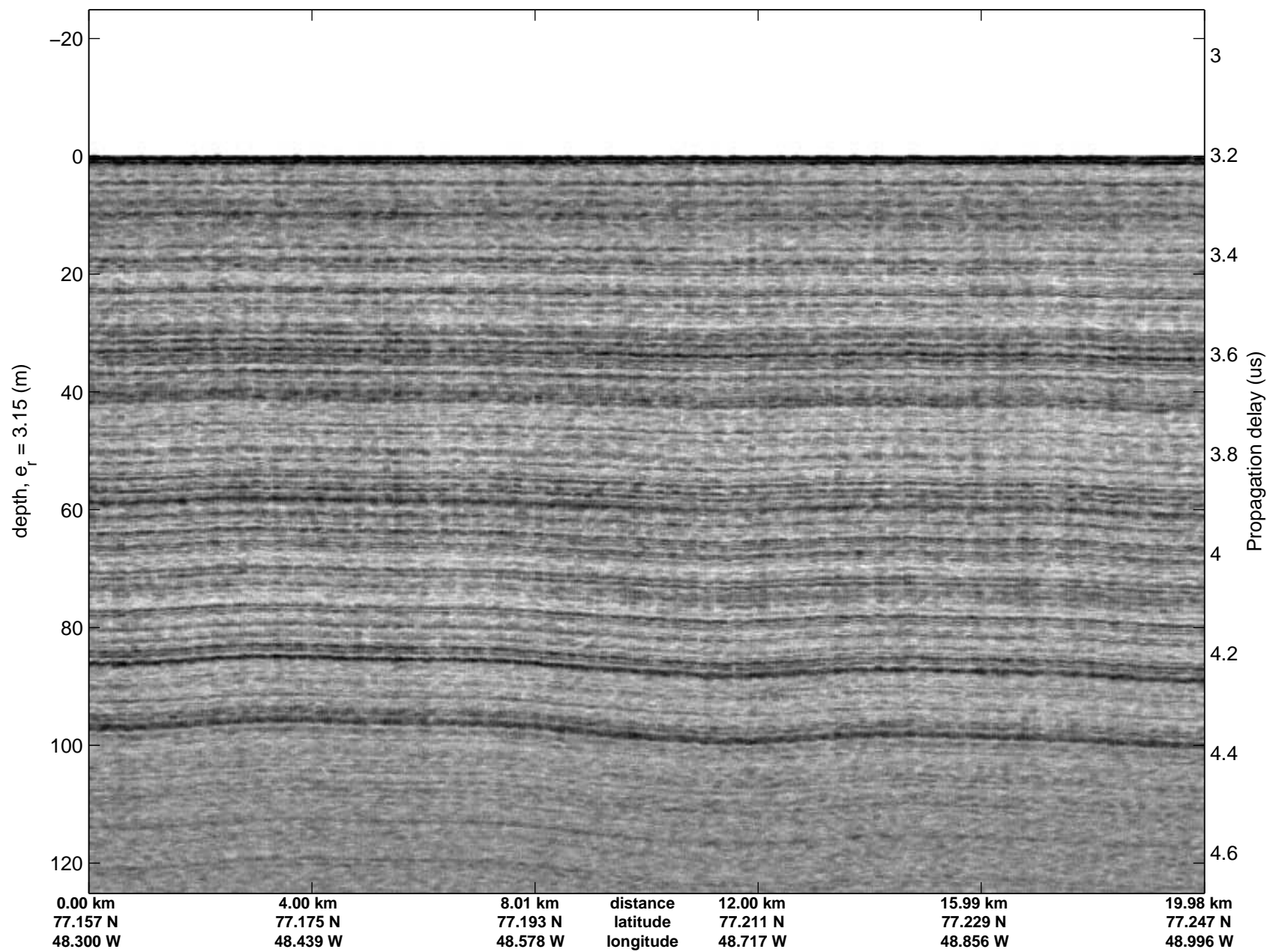


accum2 2014_Greenland_P3: "Cryosat Land" 20140502_03_055: 16:27:10.3 to 16:29:29.5 GPS

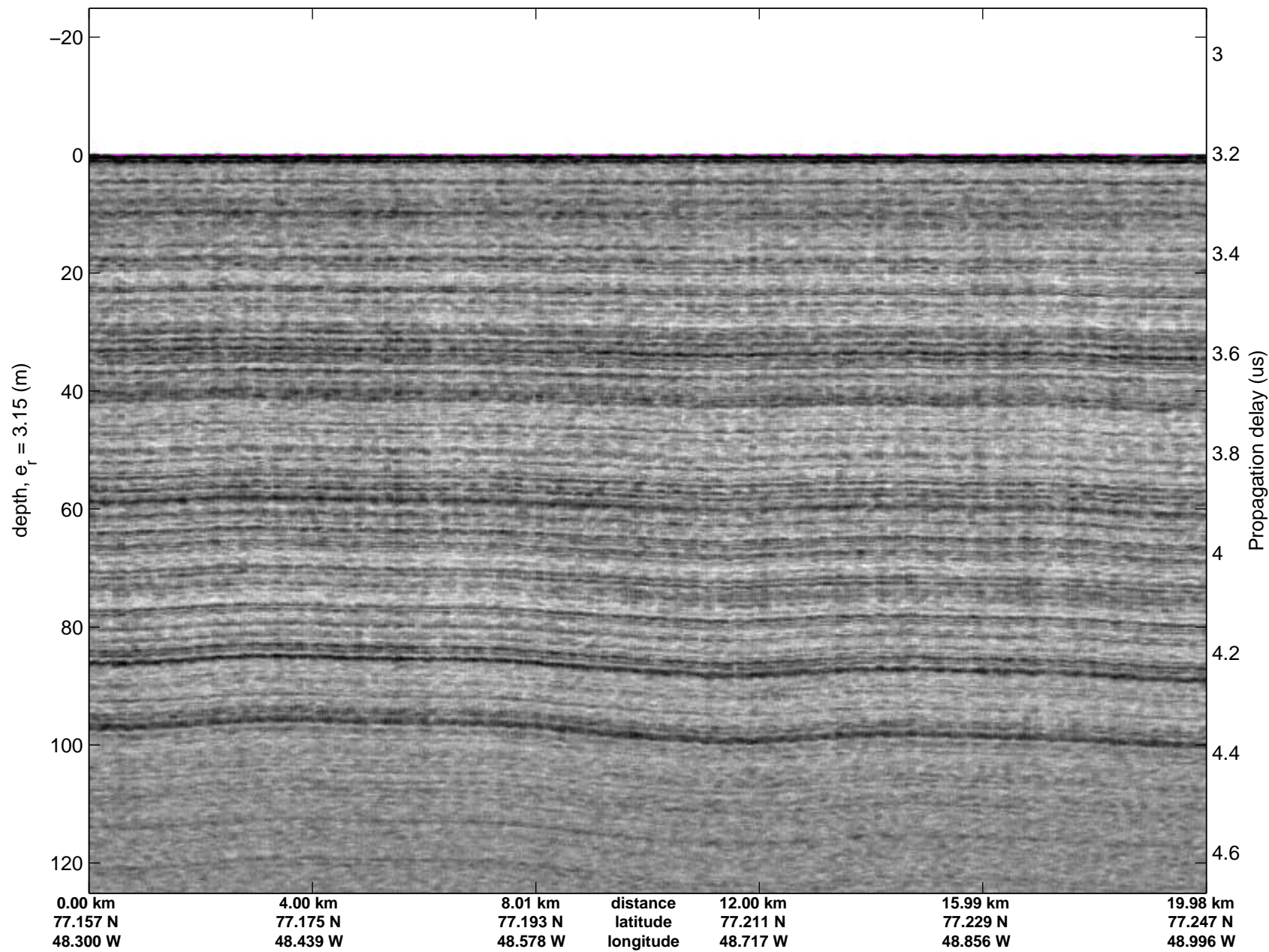


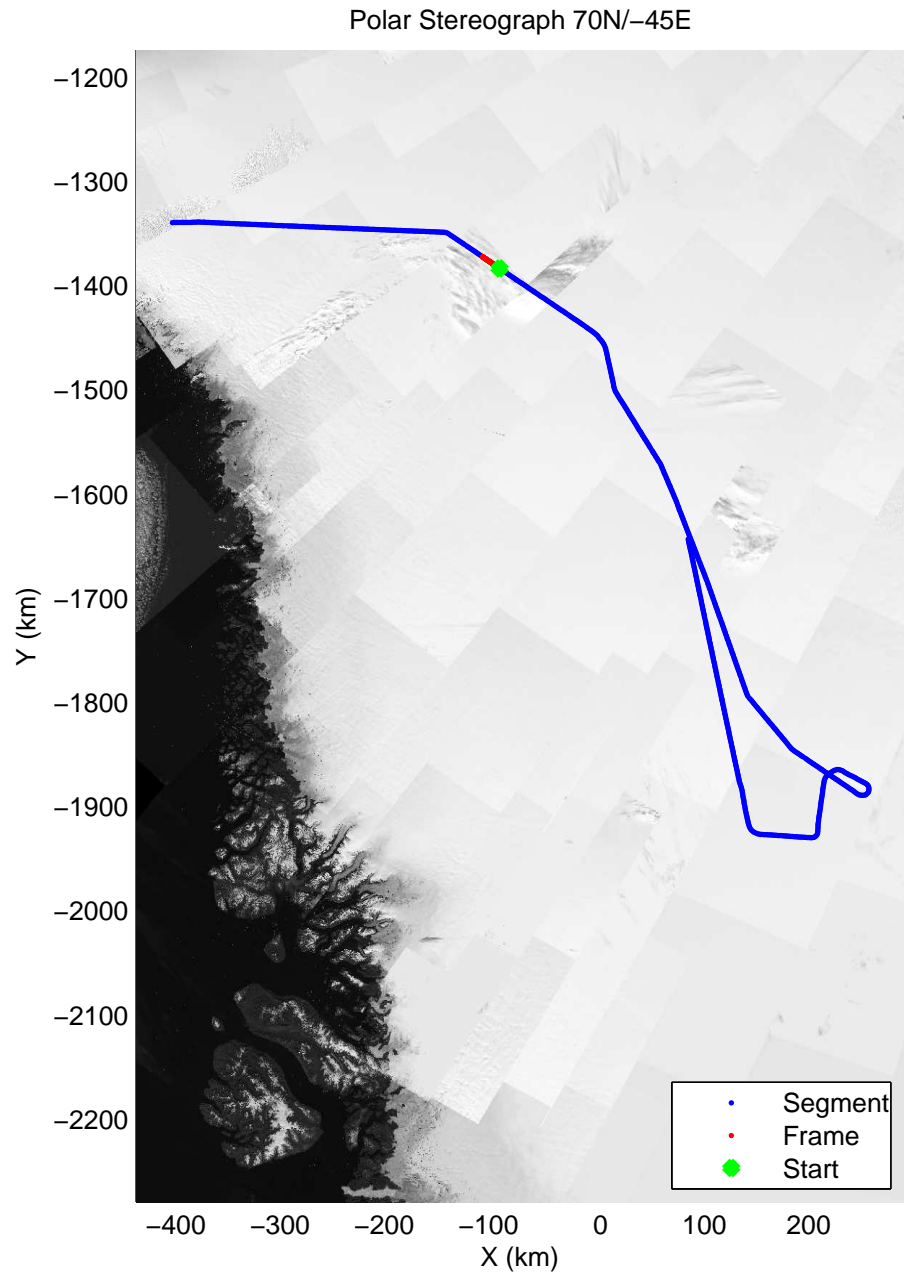
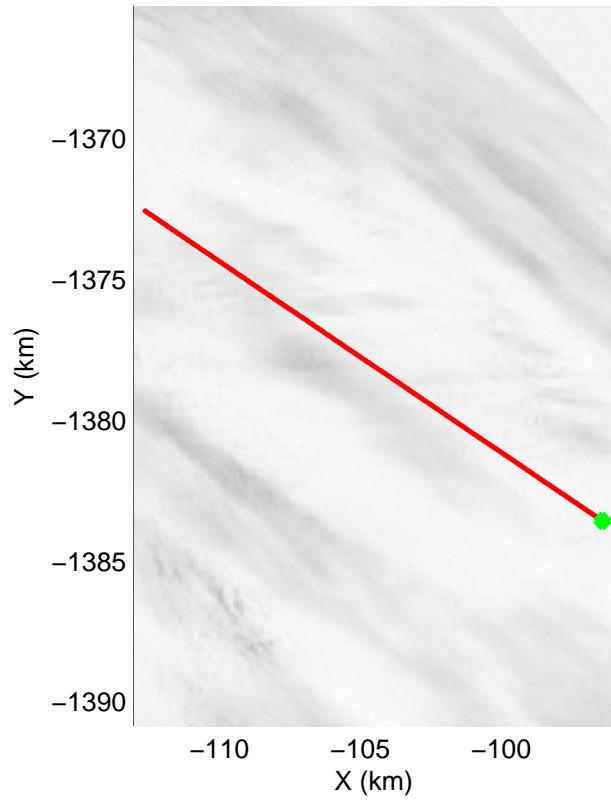
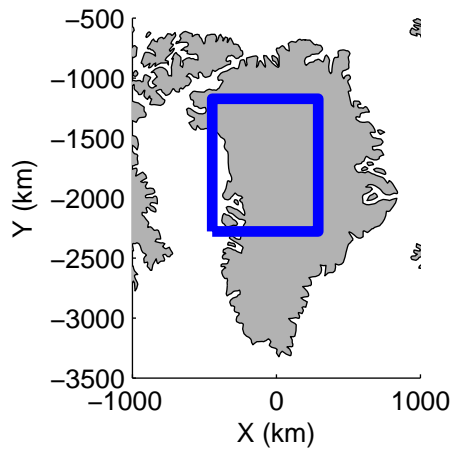


accum2 2014_Greenland_P3: "Cryosat Land" 20140502_03_056: 16:29:29.6 to 16:31:49.0 GPS

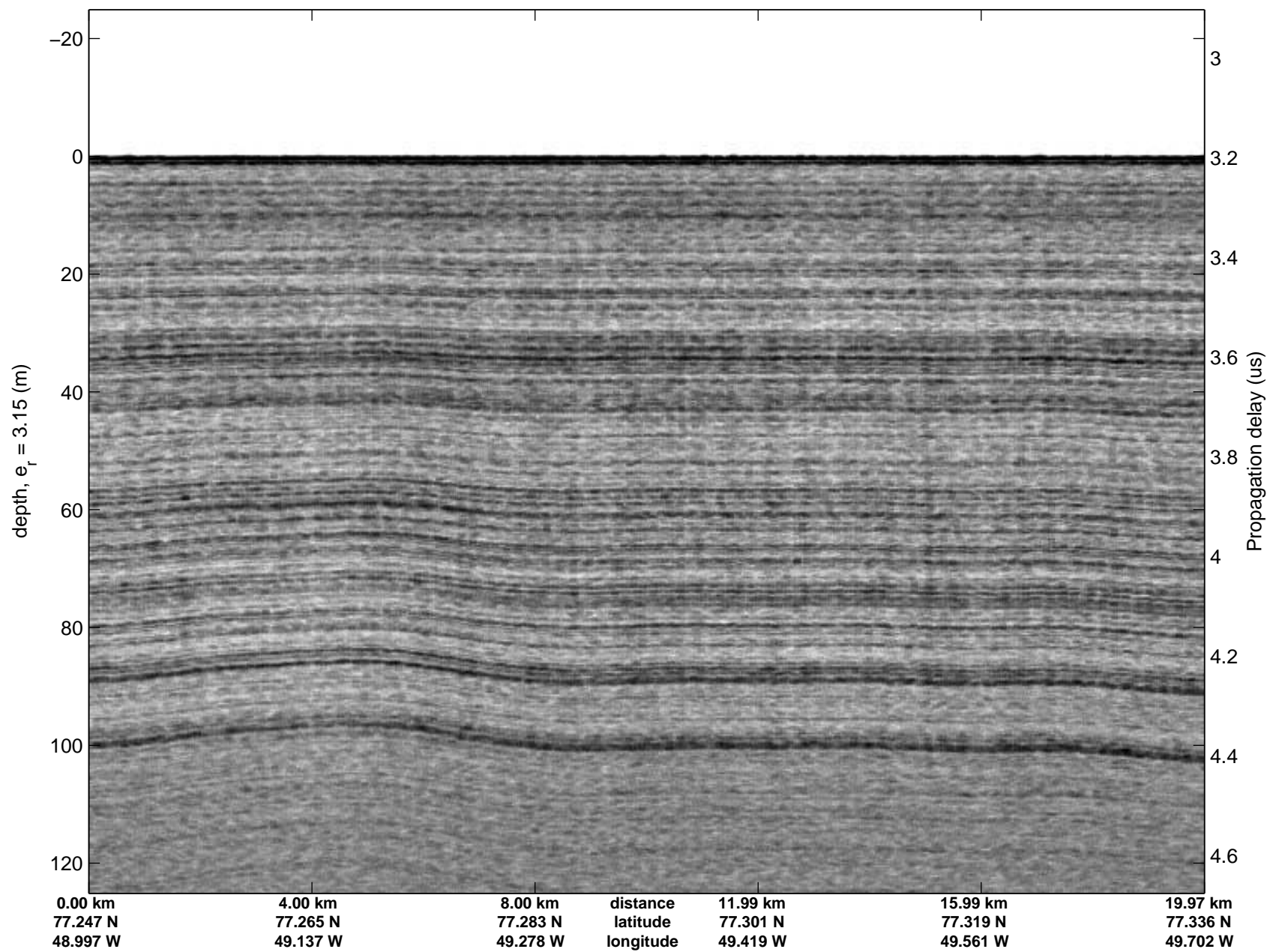


accum2 2014_Greenland_P3: "Cryosat Land" 20140502_03_056: 16:29:29.6 to 16:31:49.0 GPS

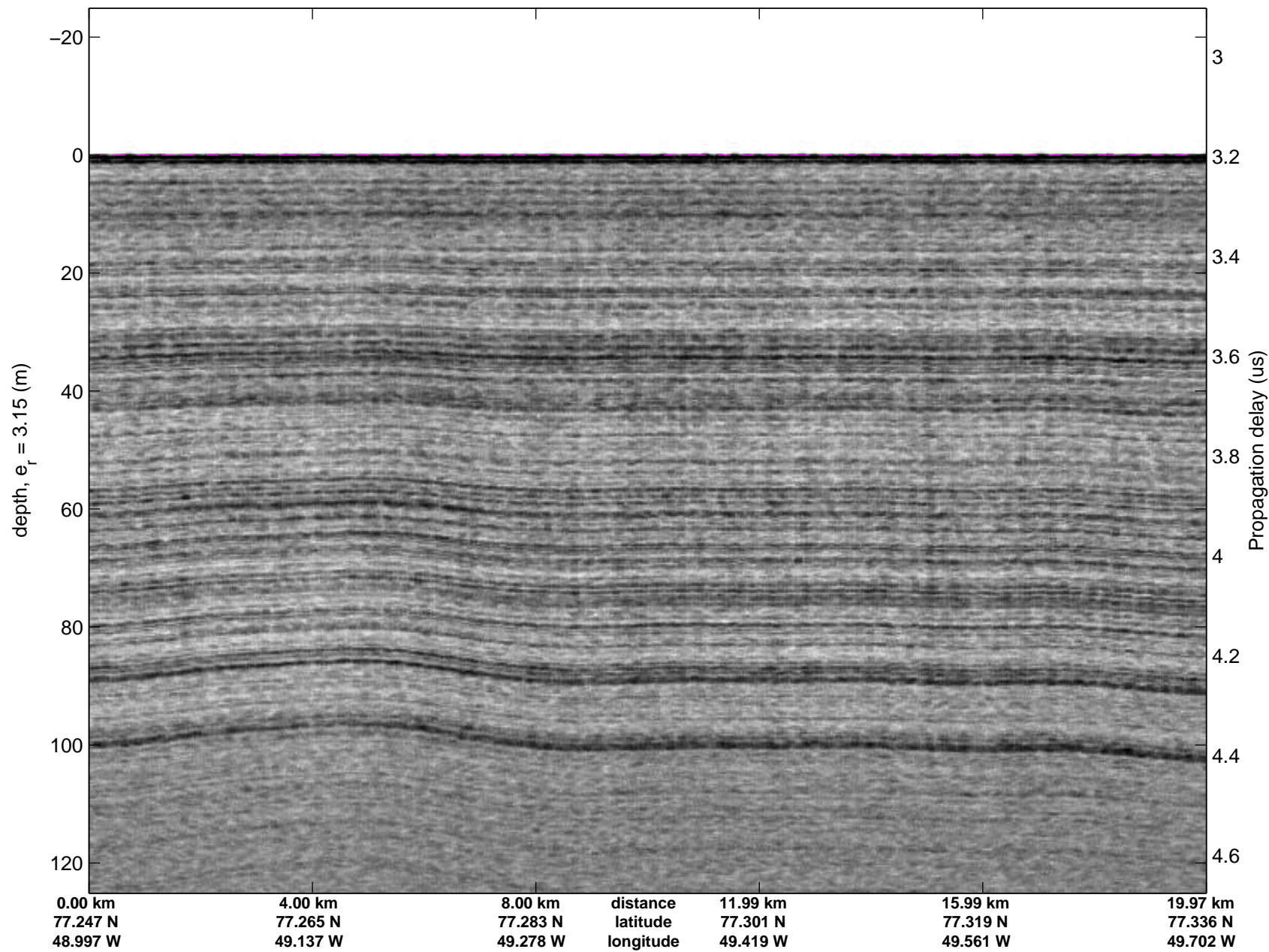




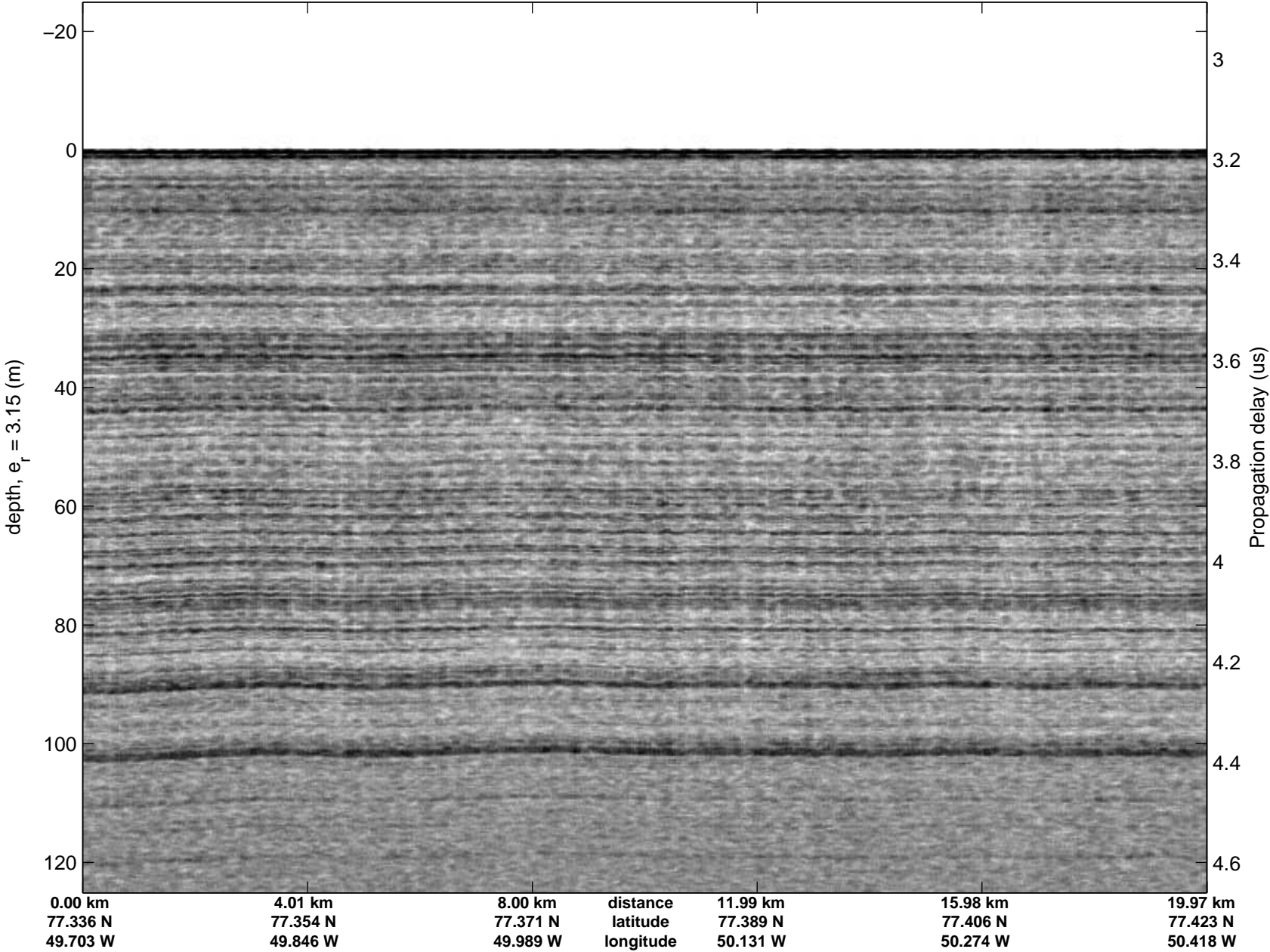
accum2 2014_Greenland_P3: "Cryosat Land" 20140502_03_057: 16:31:49.2 to 16:34:07.4 GPS



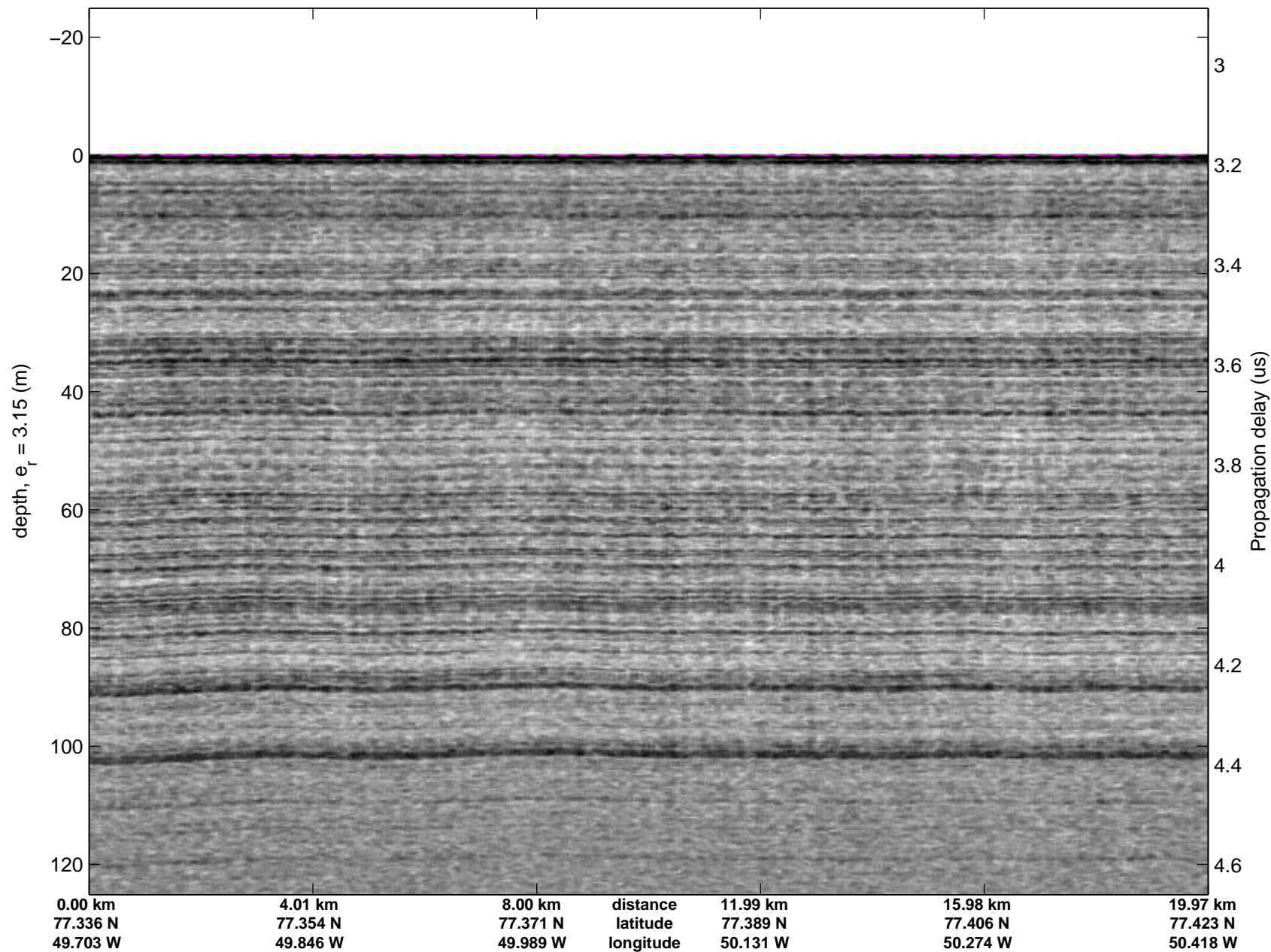
accum2 2014_Greenland_P3: "Cryosat Land" 20140502_03_057: 16:31:49.2 to 16:34:07.4 GPS

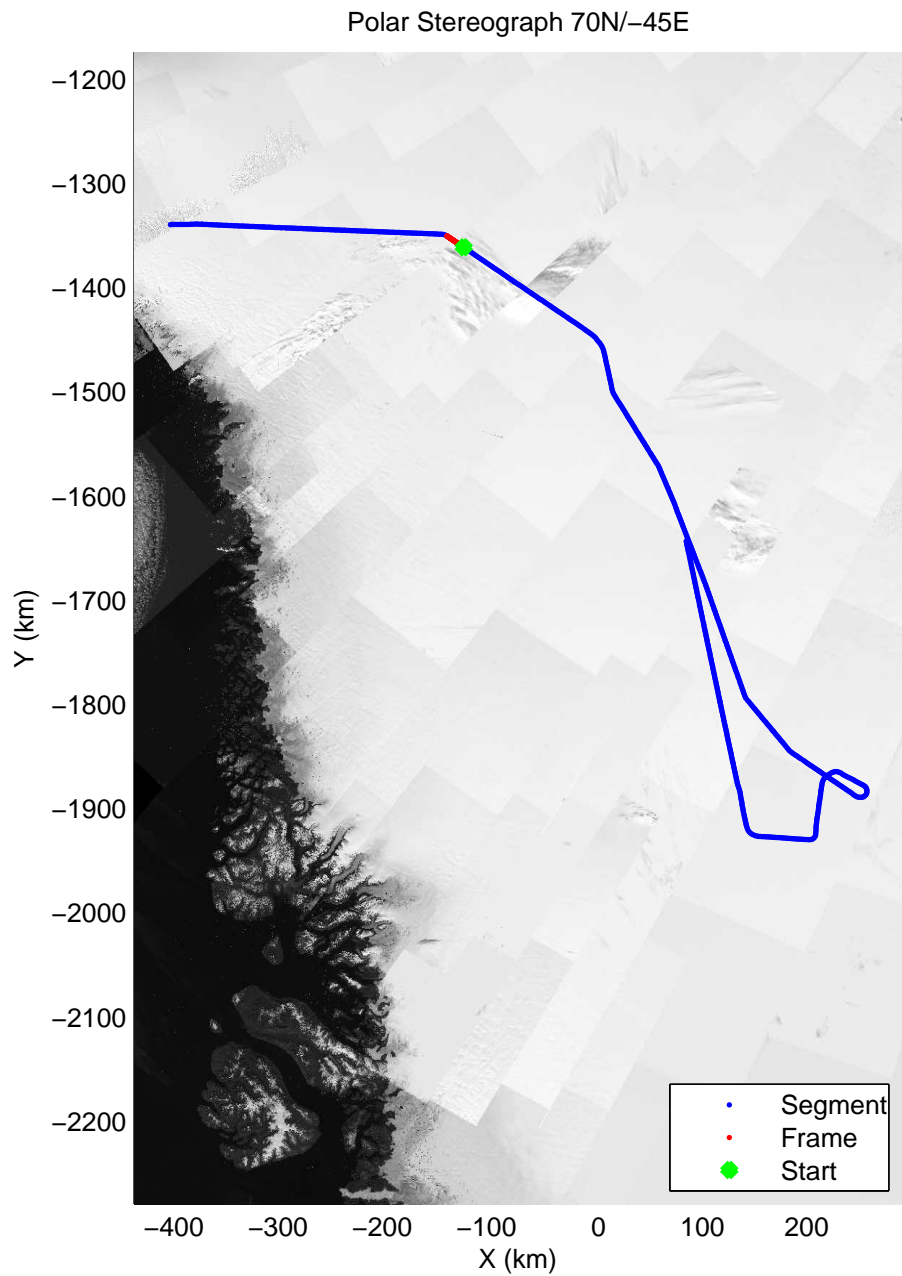
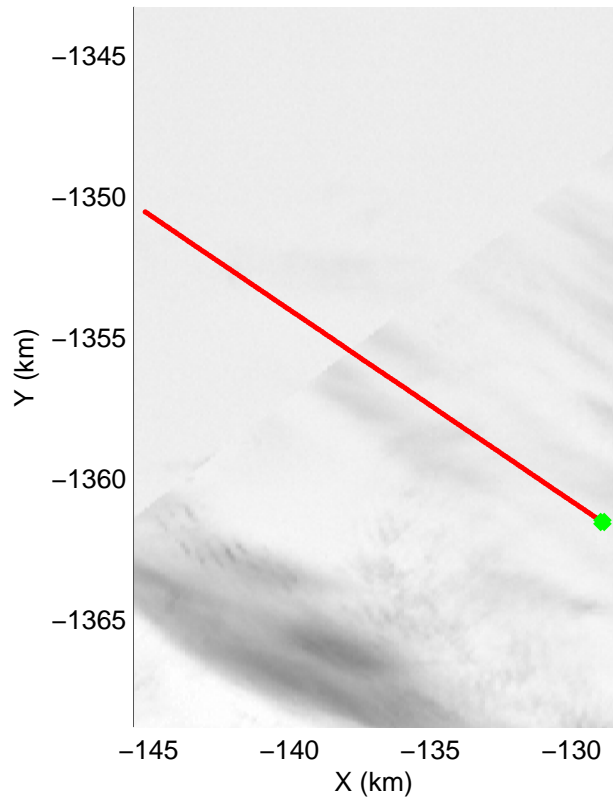
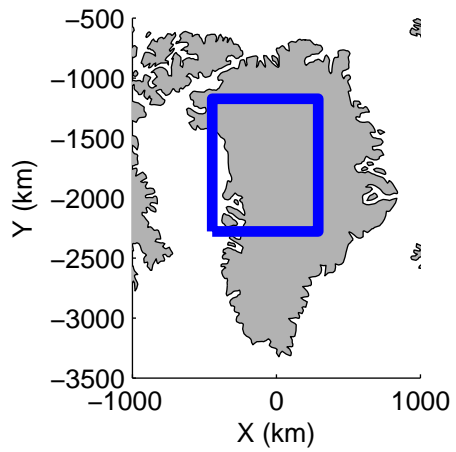


accum2 2014_Greenland_P3: "Cryosat Land" 20140502_03_058: 16:34:07.6 to 16:36:24.9 GPS

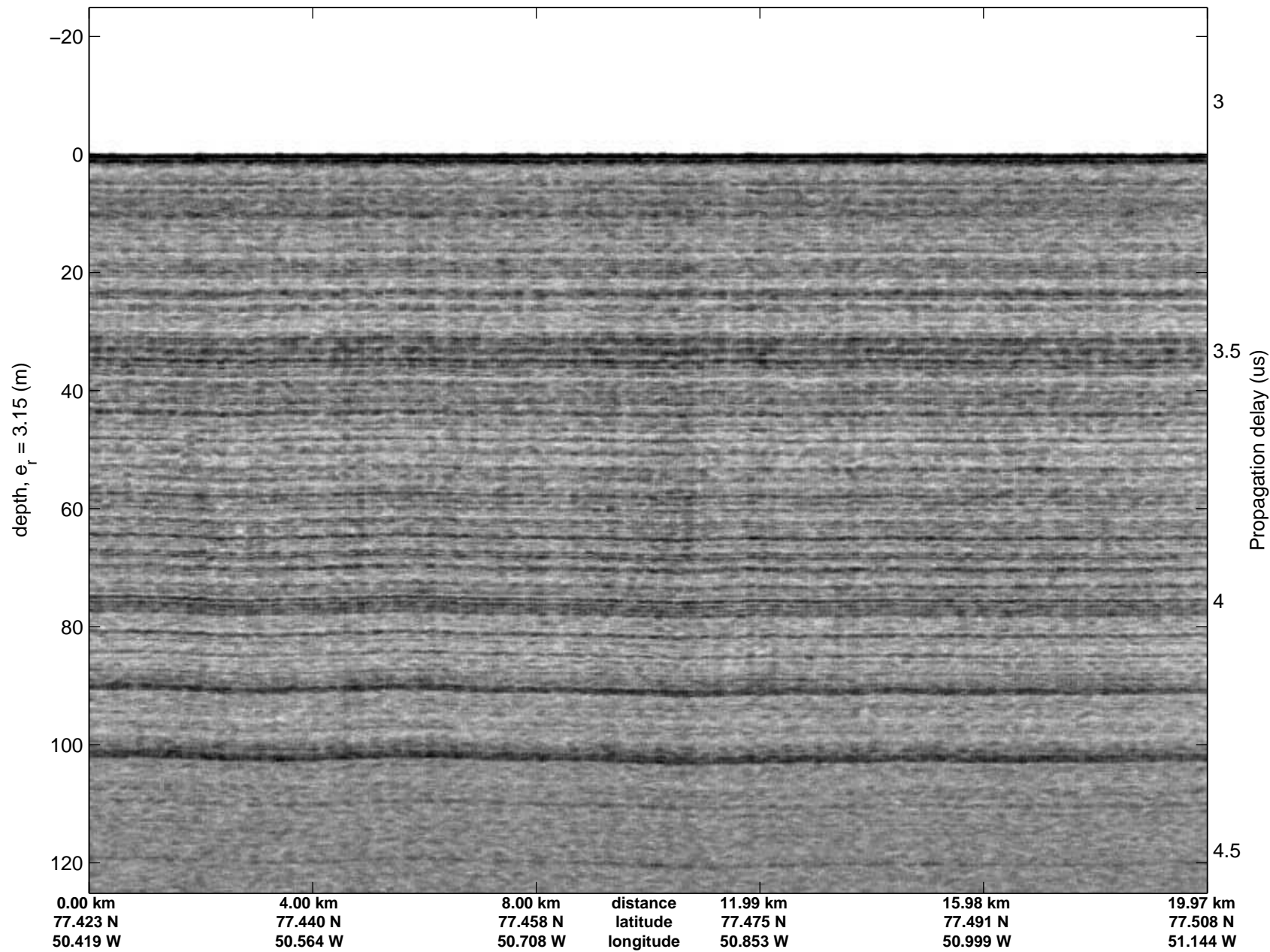


accum2 2014_Greenland_P3: "Cryosat Land" 20140502_03_058: 16:34:07.6 to 16:36:24.9 GPS

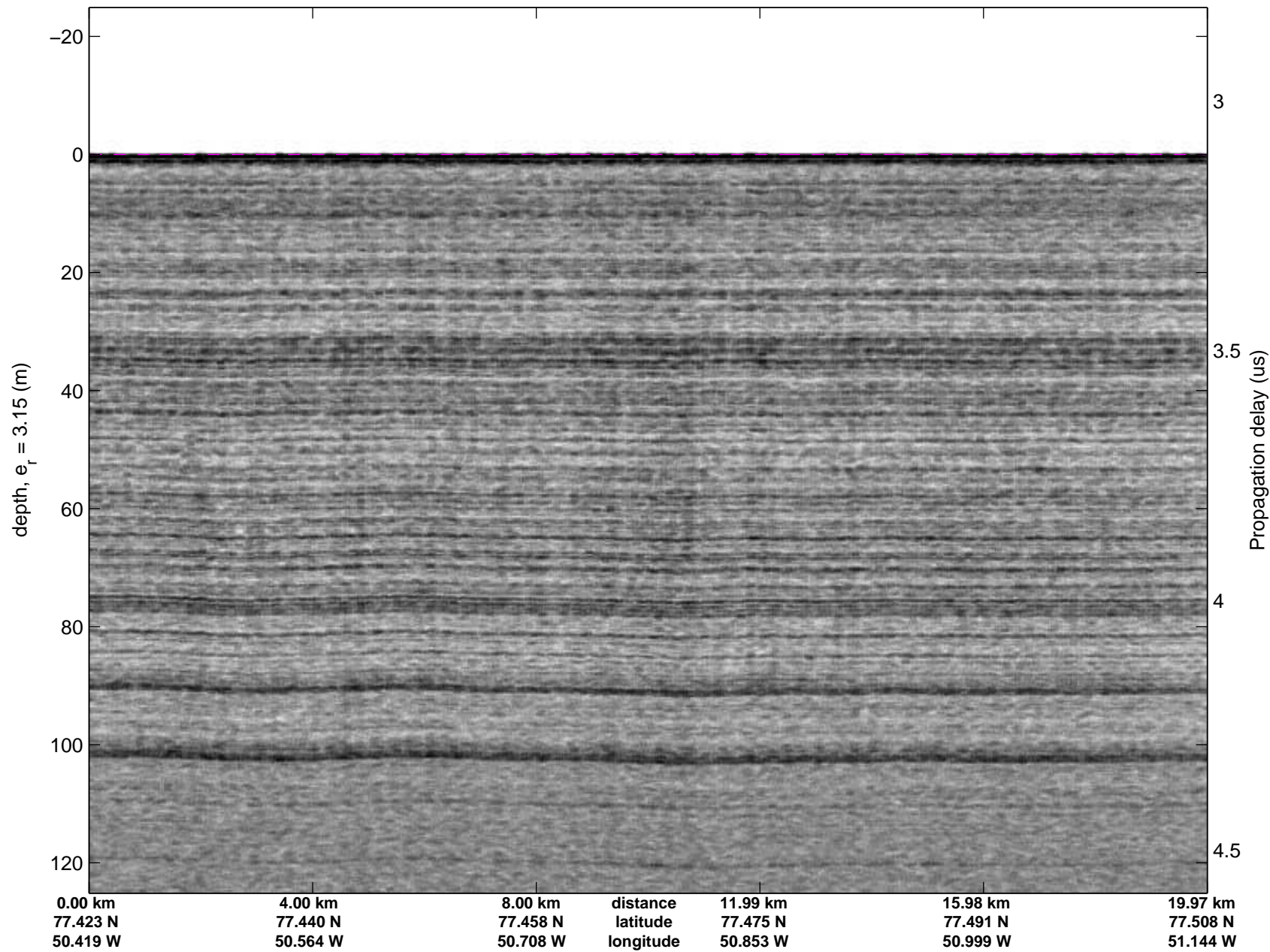


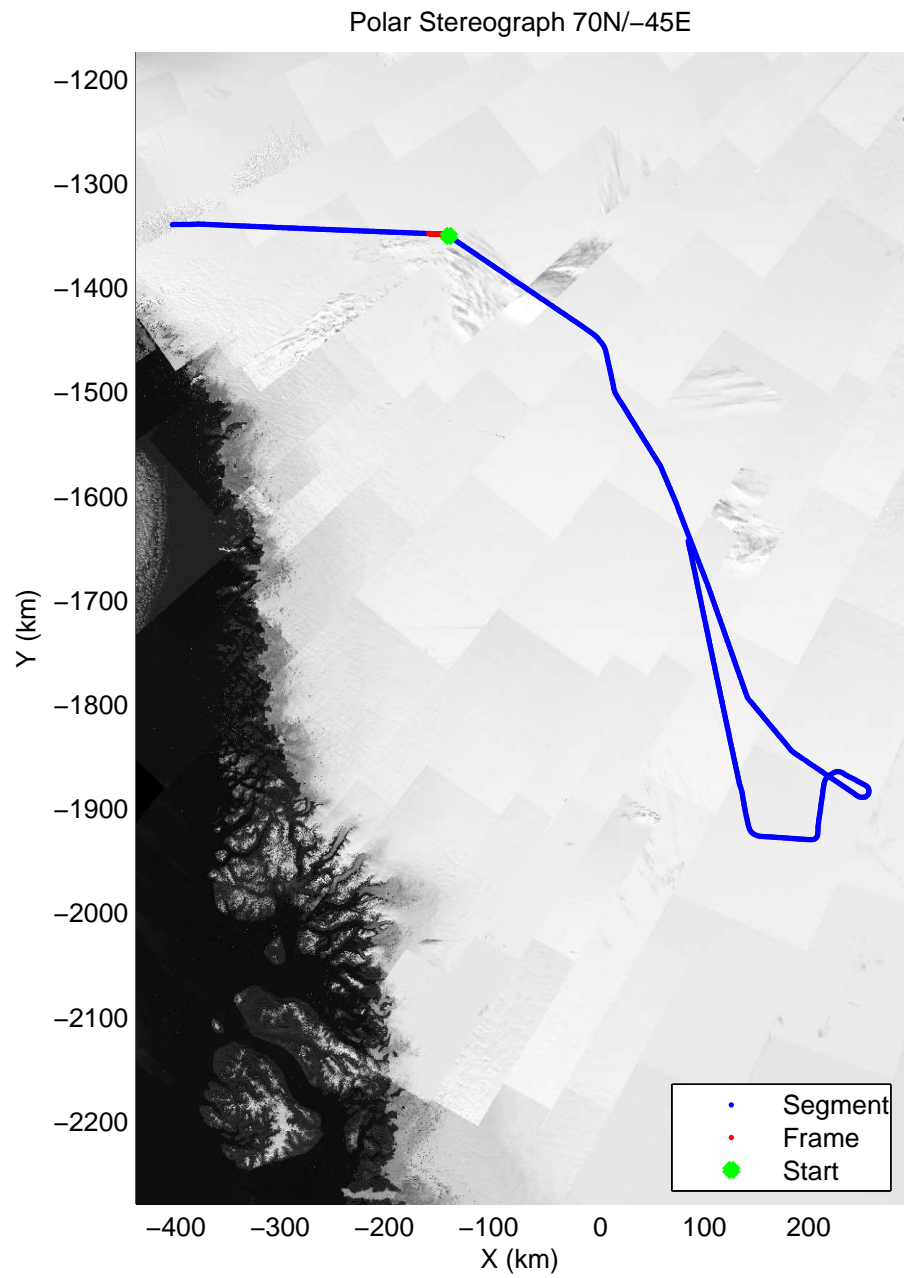
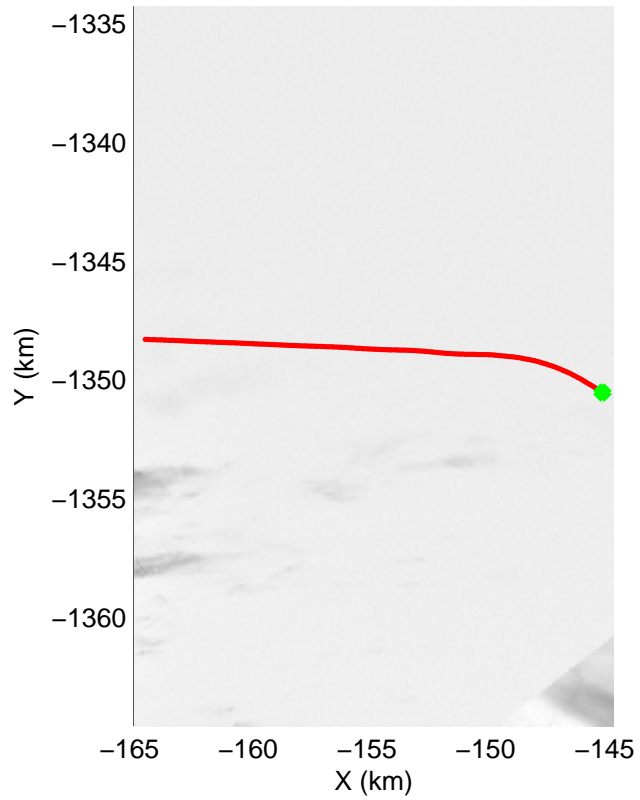
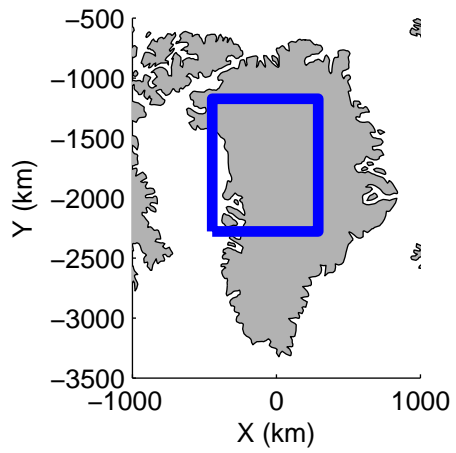


accum2 2014_Greenland_P3: "Cryosat Land" 20140502_03_059: 16:36:25.1 to 16:38:40.3 GPS




accum2 2014_Greenland_P3: "Cryosat Land" 20140502_03_059: 16:36:25.1 to 16:38:40.3 GPS




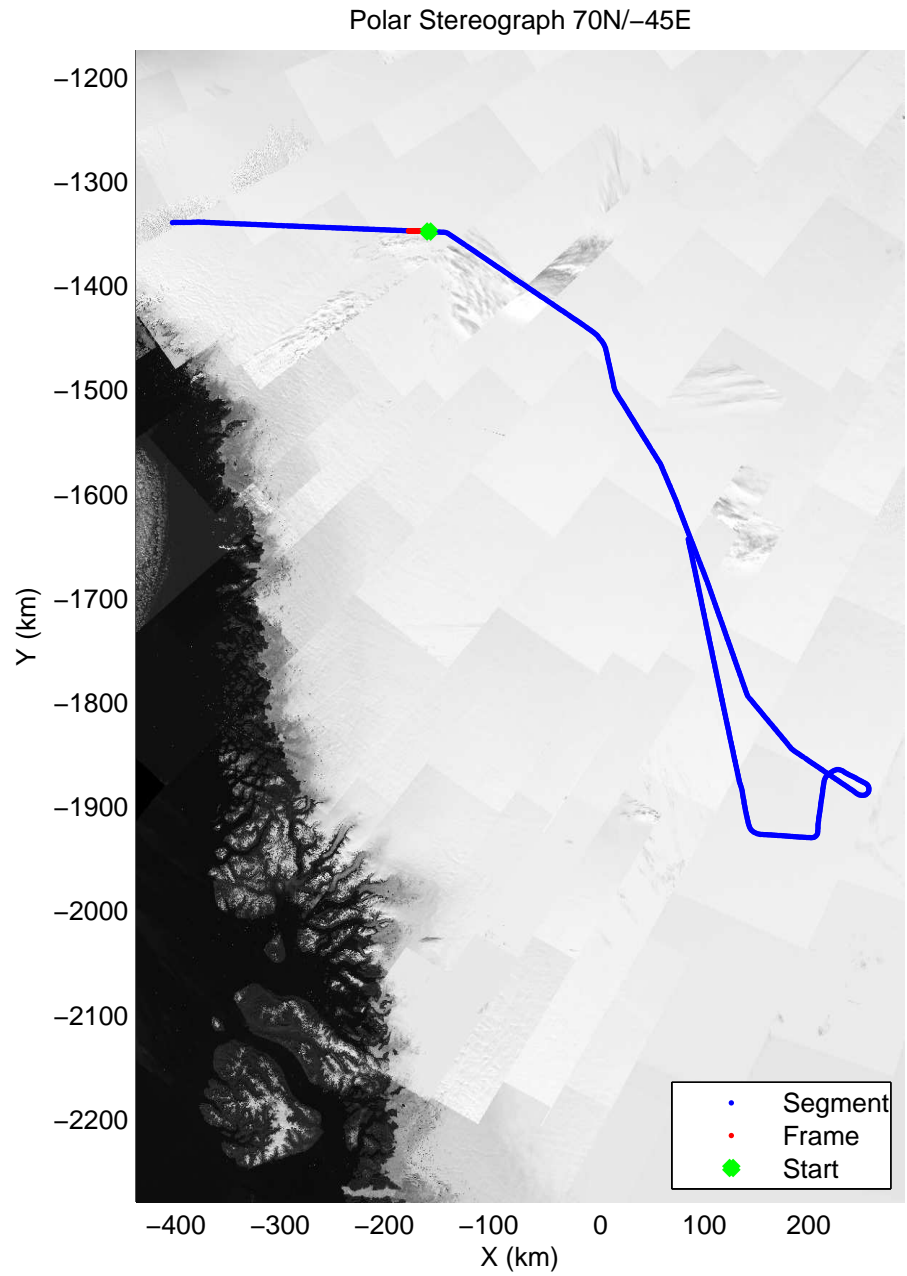
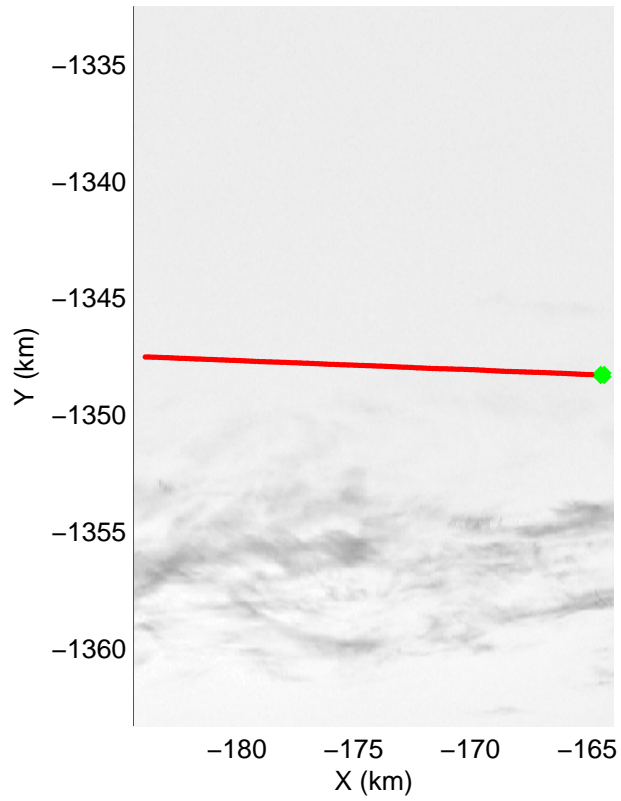
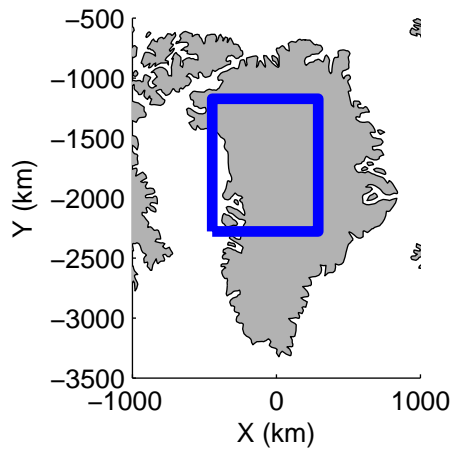


accum2 2014_Greenland_P3: "Cryosat Land" 20140502_03_060: 16:38:40.4 to 16:41:03.0 GPS

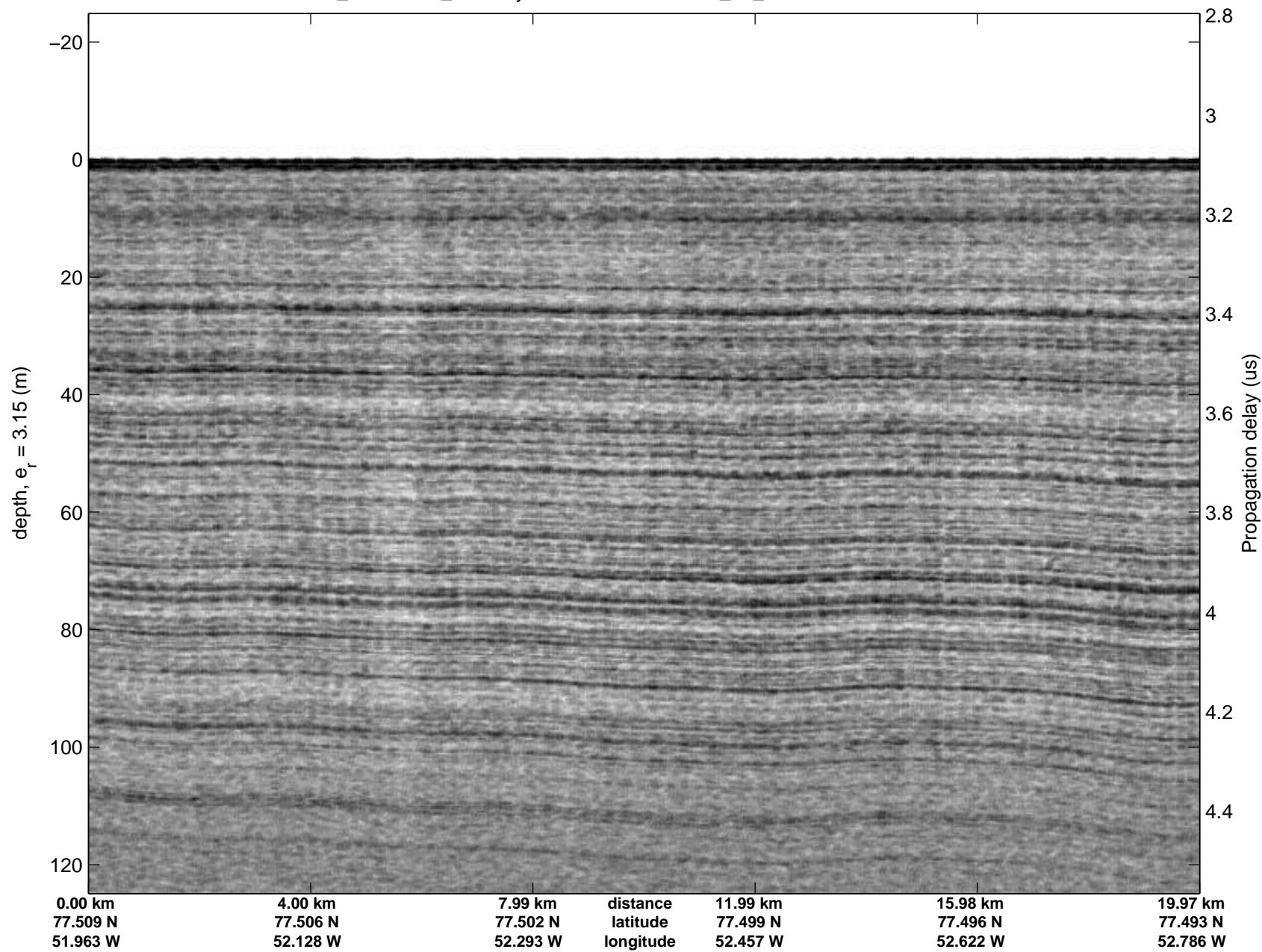


accum2 2014_Greenland_P3: "Cryosat Land" 20140502_03_060: 16:38:40.4 to 16:41:03.0 GPS

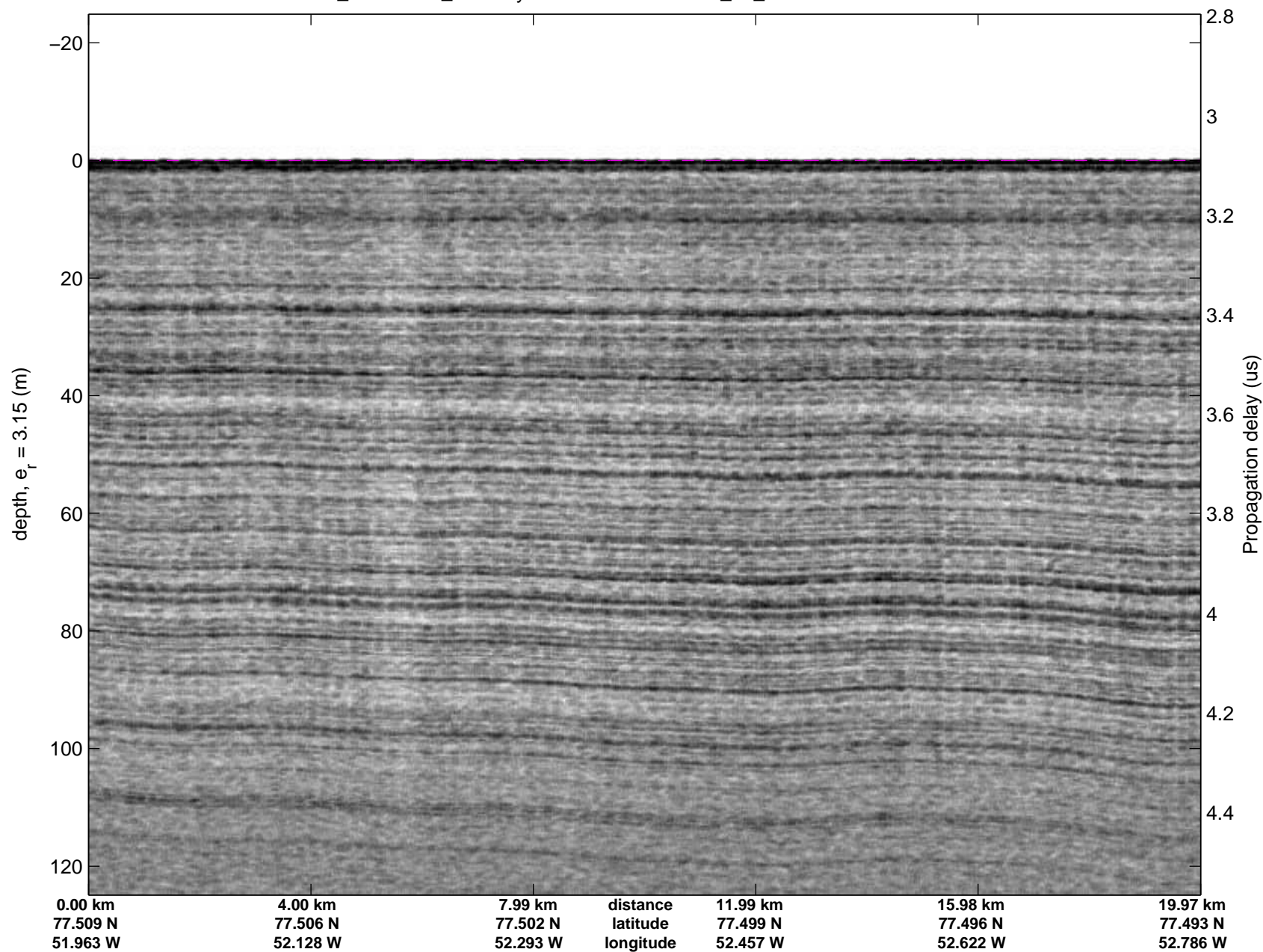




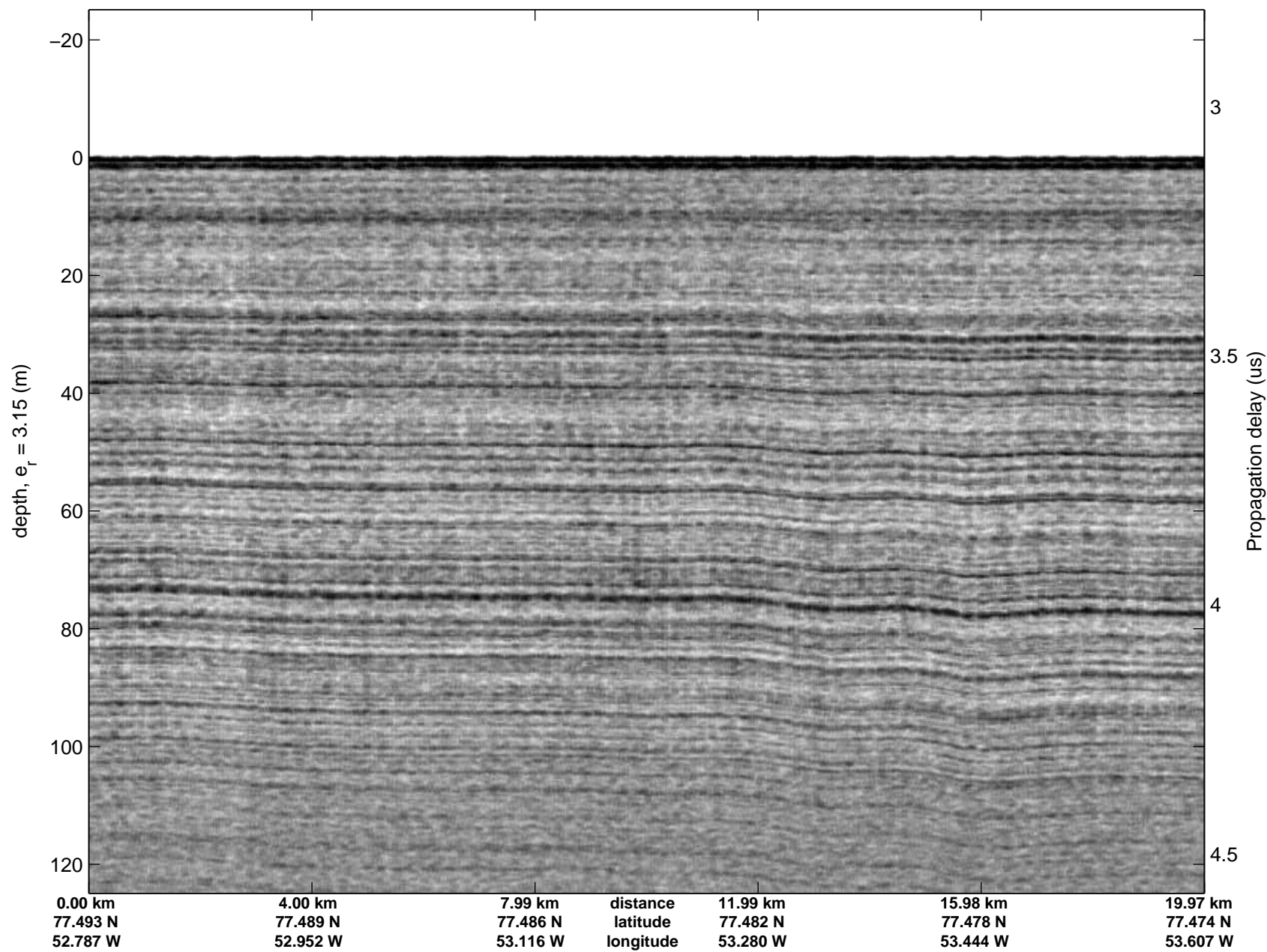
accum2 2014_Greenland_P3: "Cryosat Land" 20140502_03_061: 16:41:03.2 to 16:43:26.4 GPS



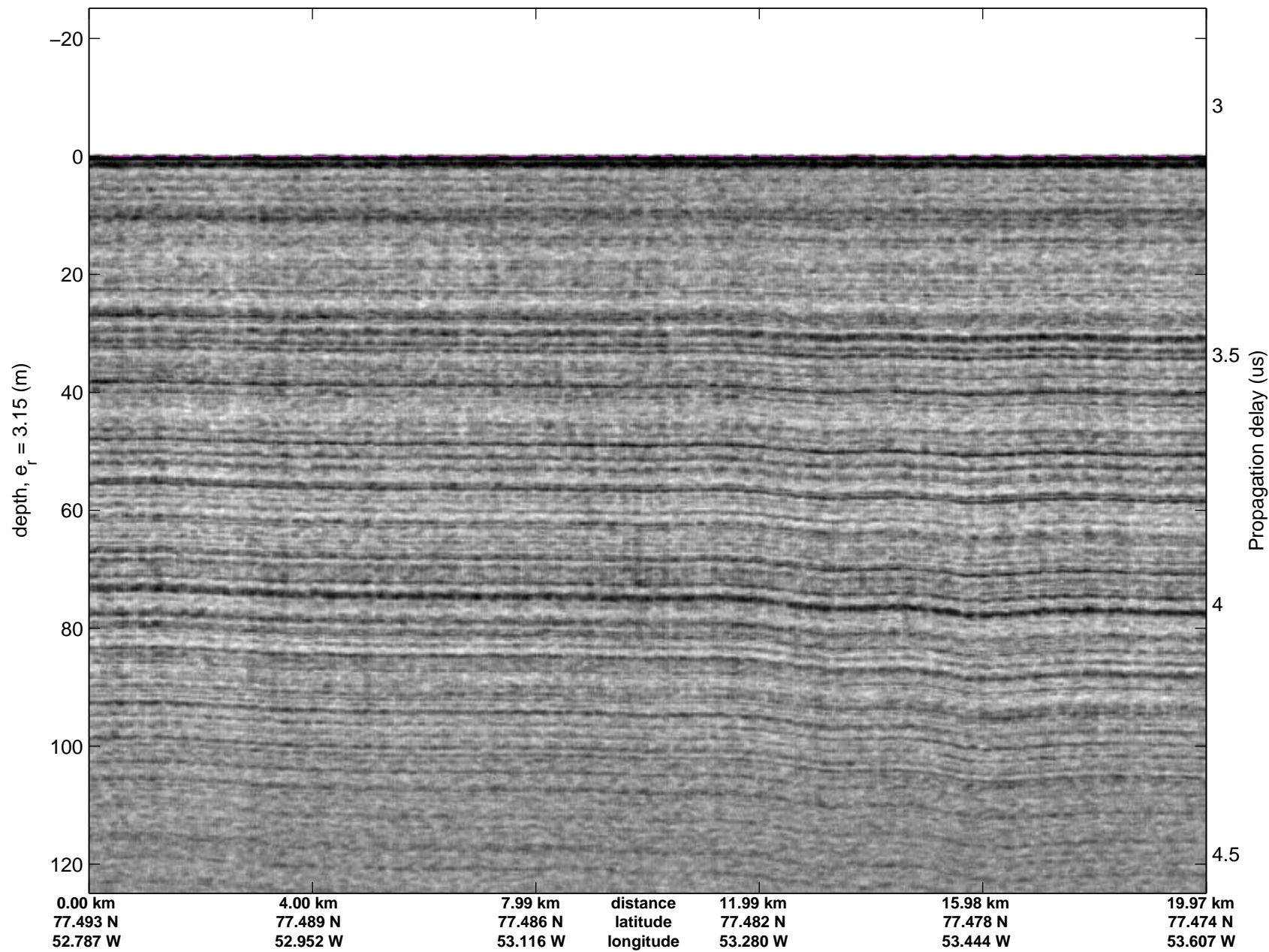
accum2 2014_Greenland_P3: "Cryosat Land" 20140502_03_061: 16:41:03.2 to 16:43:26.4 GPS

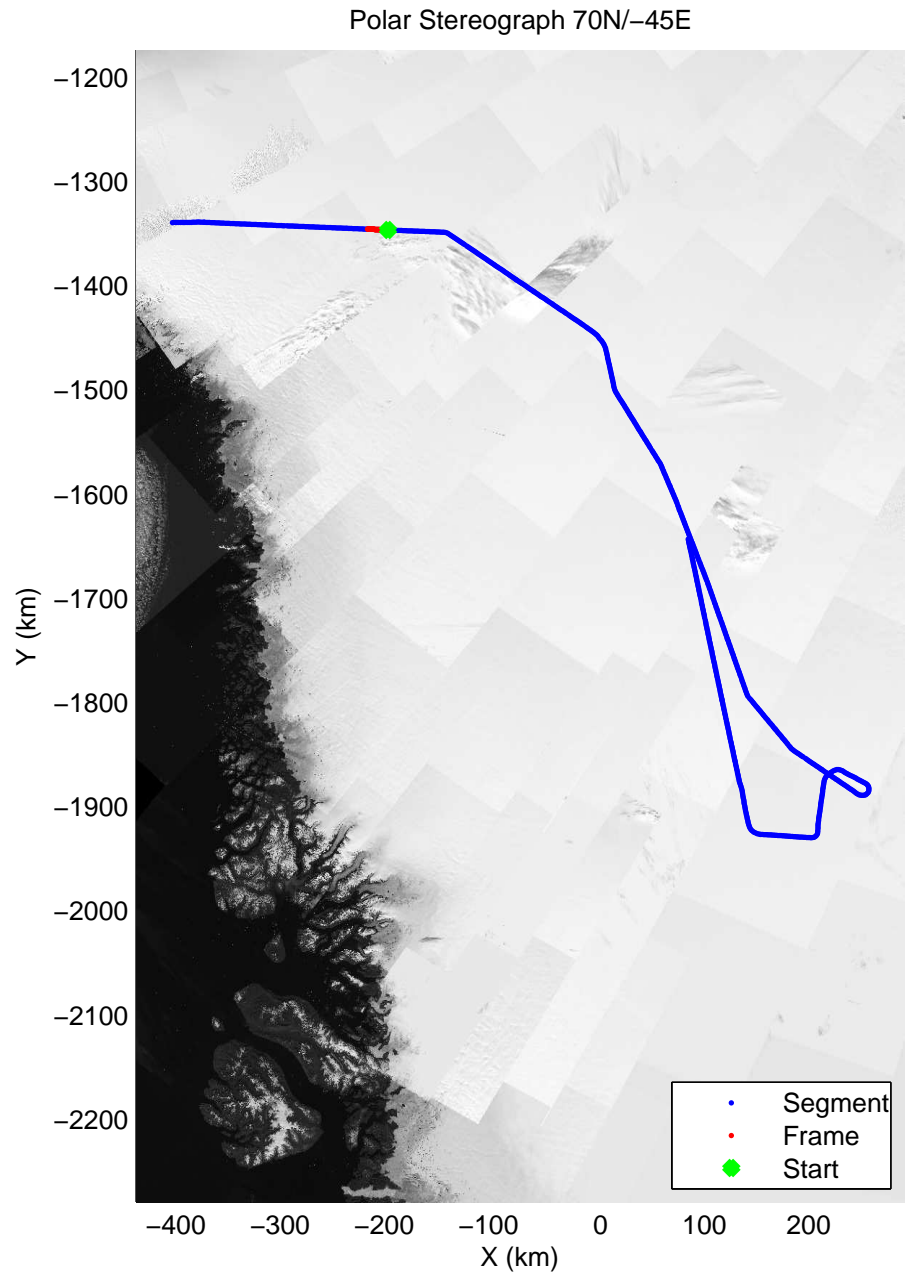

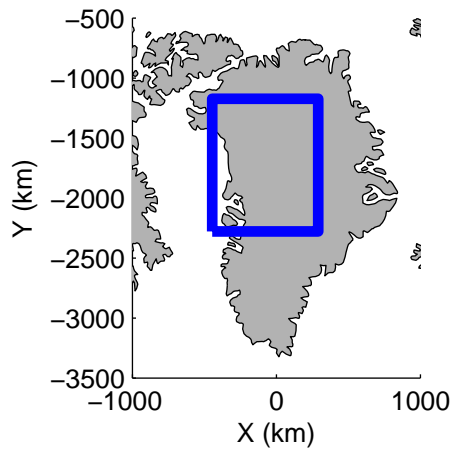


accum2 2014_Greenland_P3: "Cryosat Land" 20140502_03_062: 16:43:26.7 to 16:45:49.8 GPS




accum2 2014_Greenland_P3: "Cryosat Land" 20140502_03_062: 16:43:26.7 to 16:45:49.8 GPS




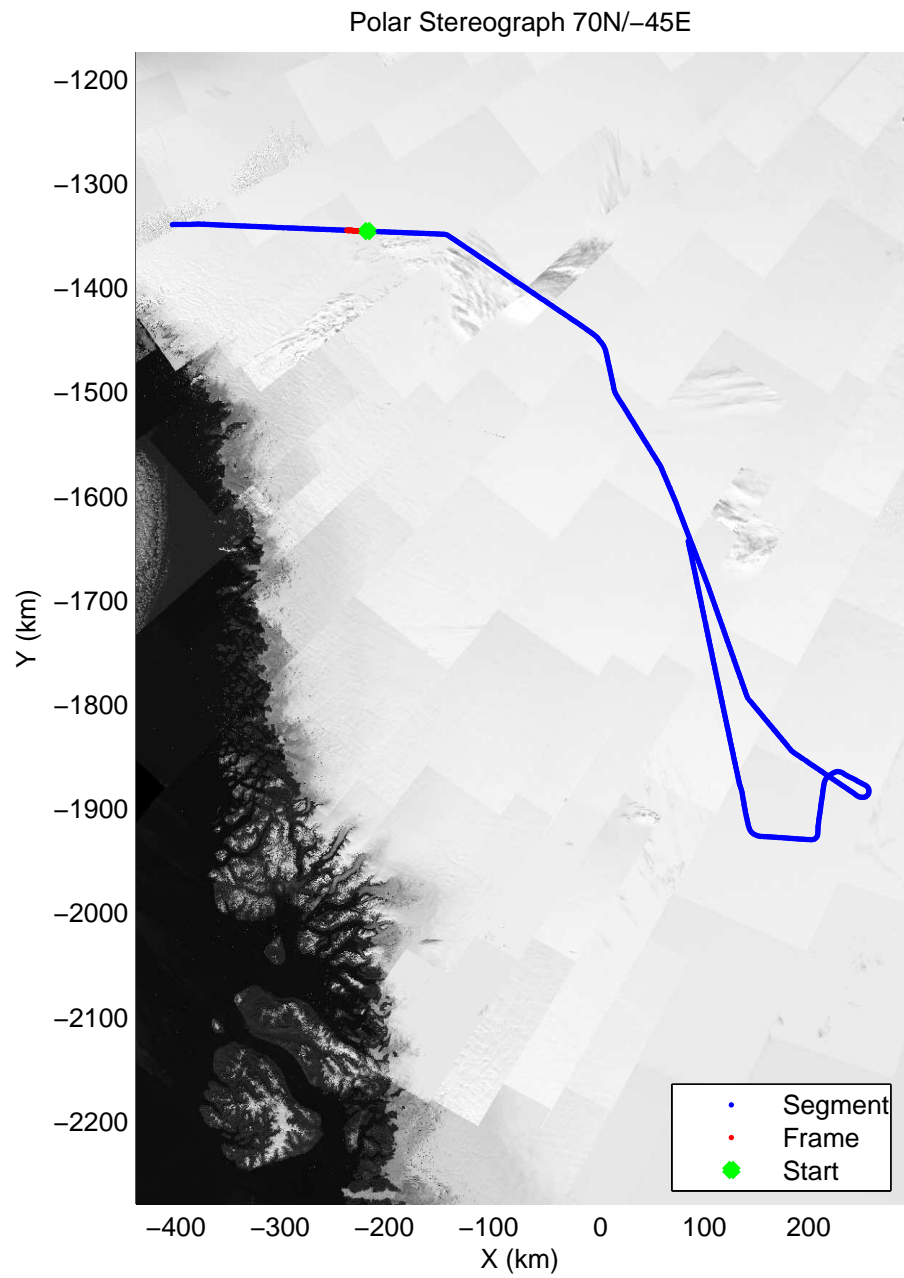
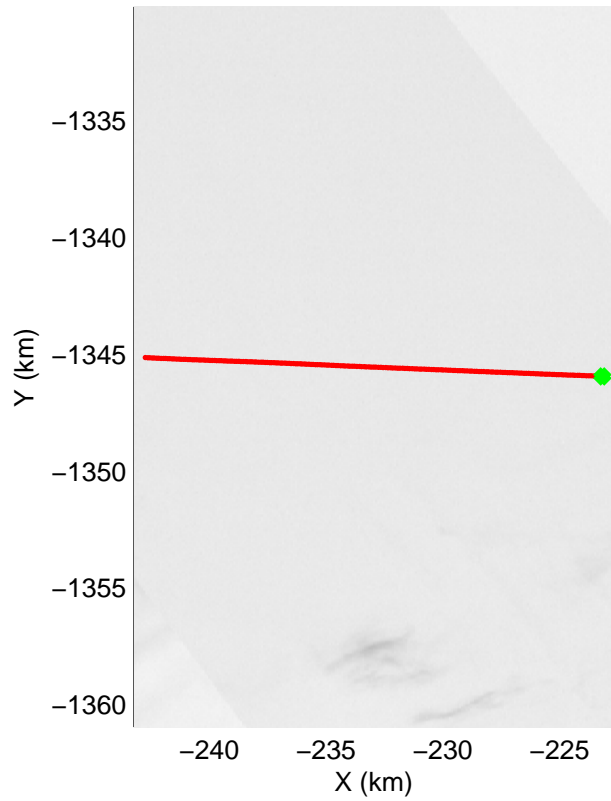
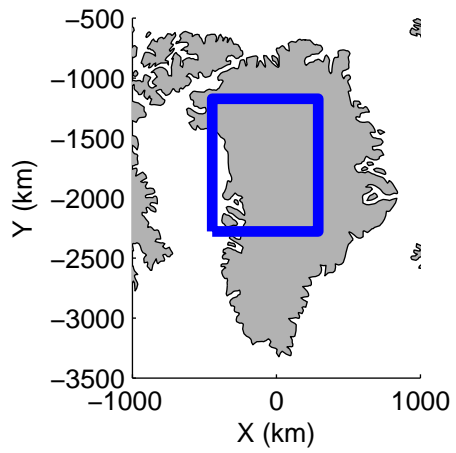


accum2 2014_Greenland_P3: "Cryosat Land" 20140502_03_063: 16:45:50.0 to 16:48:12.4 GPS




accum2 2014_Greenland_P3: "Cryosat Land" 20140502_03_063: 16:45:50.0 to 16:48:12.4 GPS




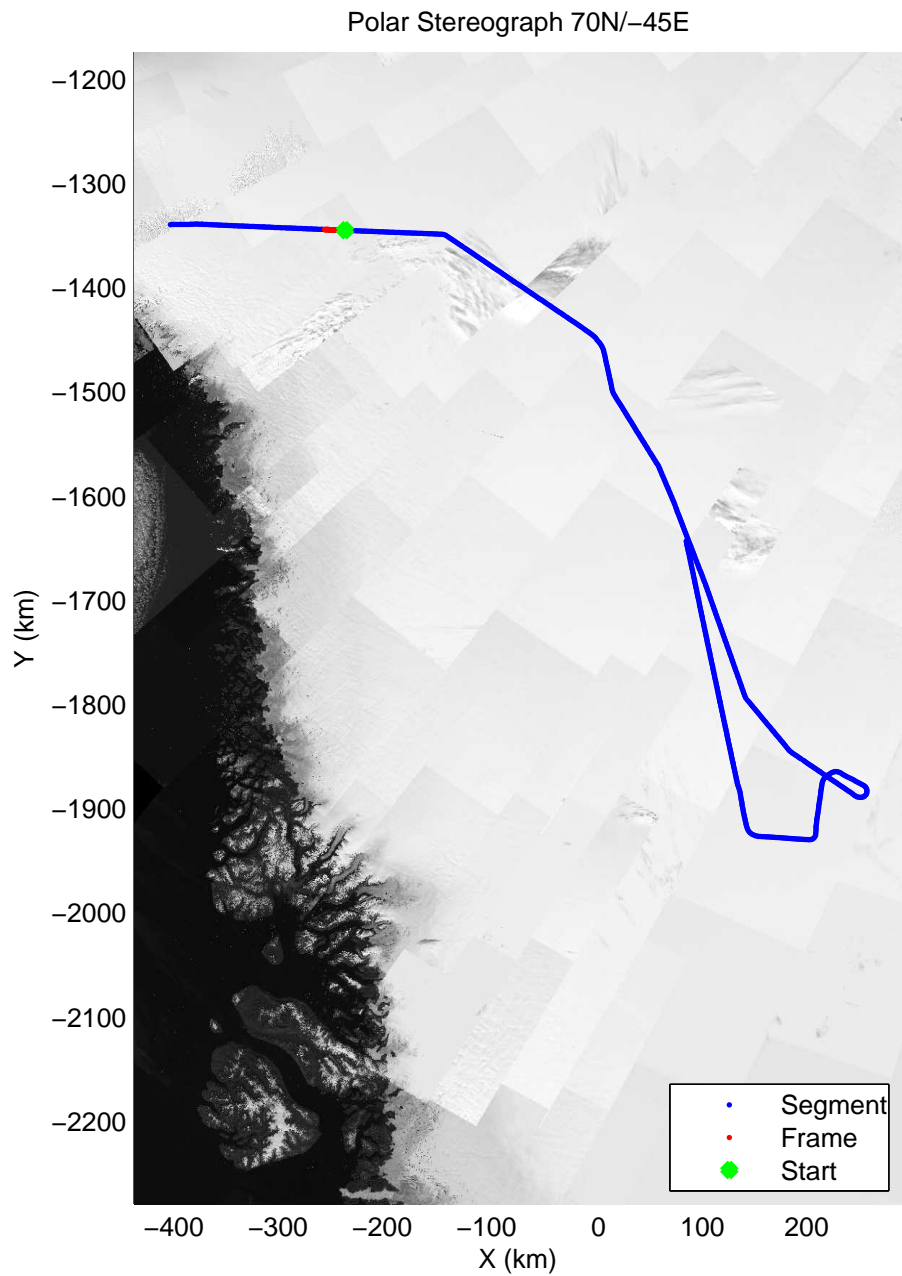
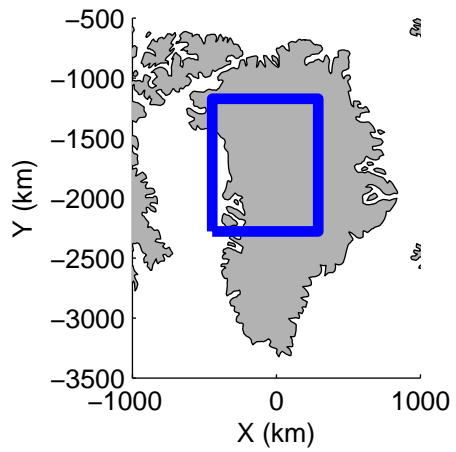


accum2 2014_Greenland_P3: "Cryosat Land" 20140502_03_064: 16:48:12.5 to 16:50:34.4 GPS

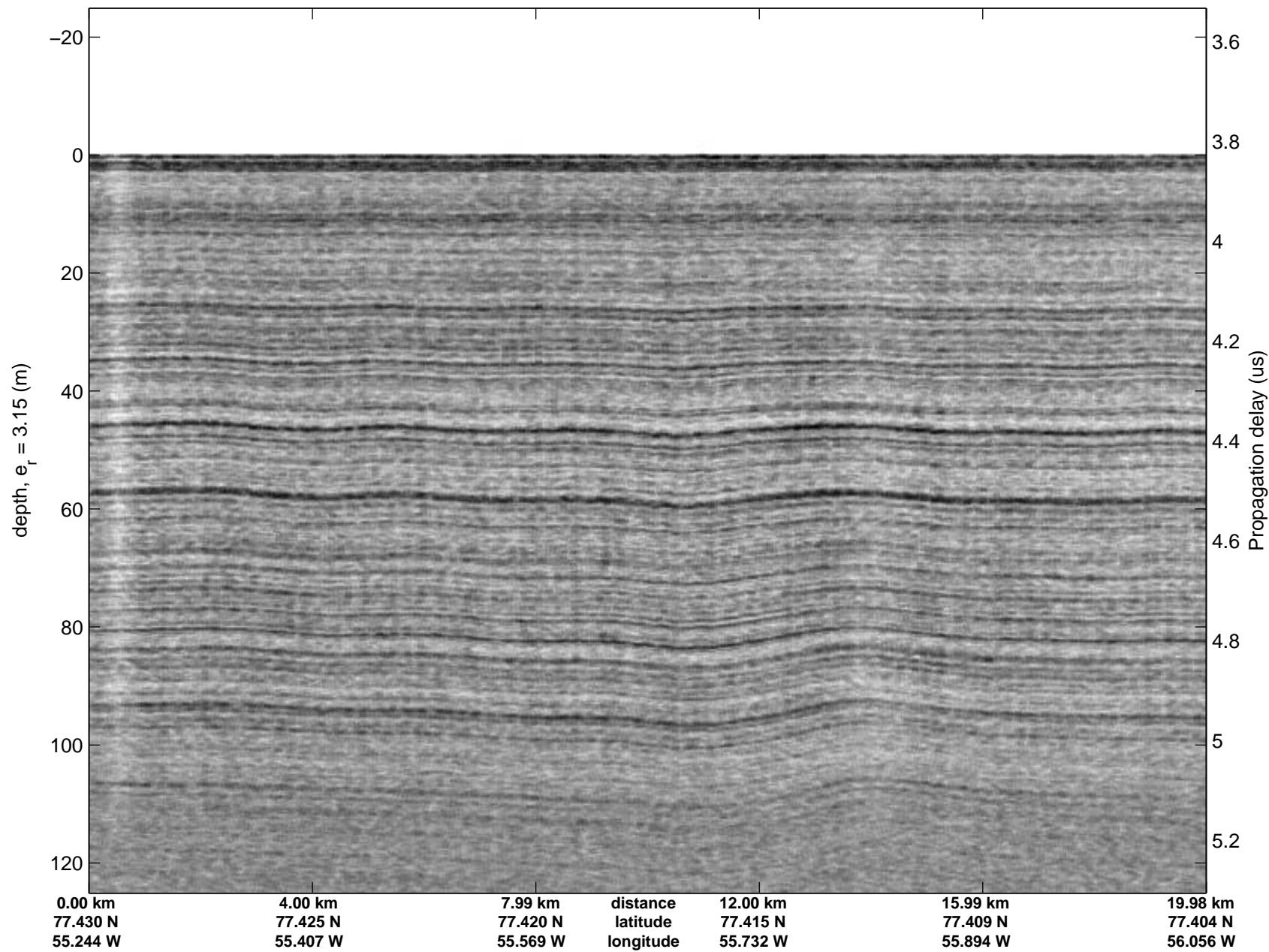


accum2 2014_Greenland_P3: "Cryosat Land" 20140502_03_064: 16:48:12.5 to 16:50:34.4 GPS

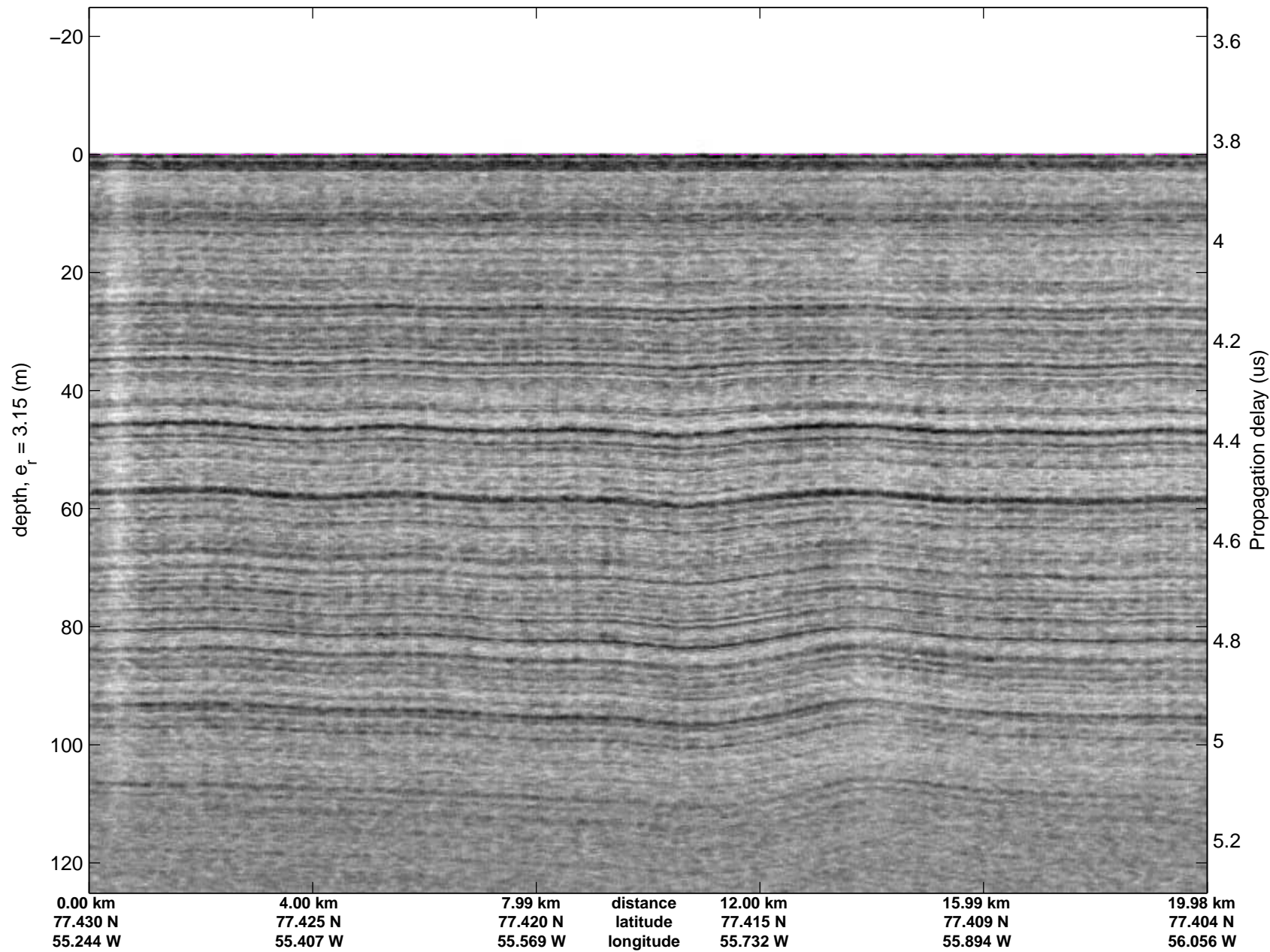


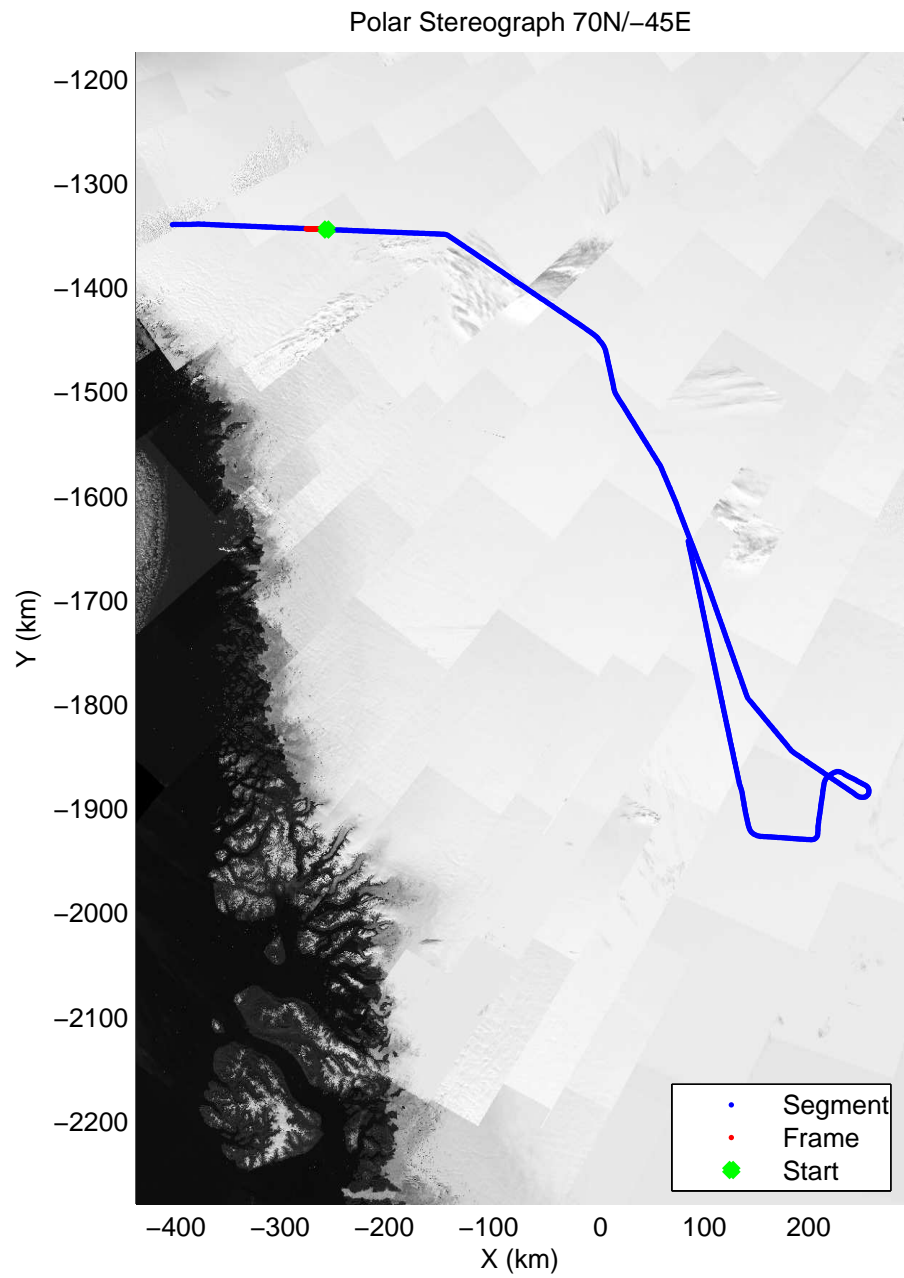
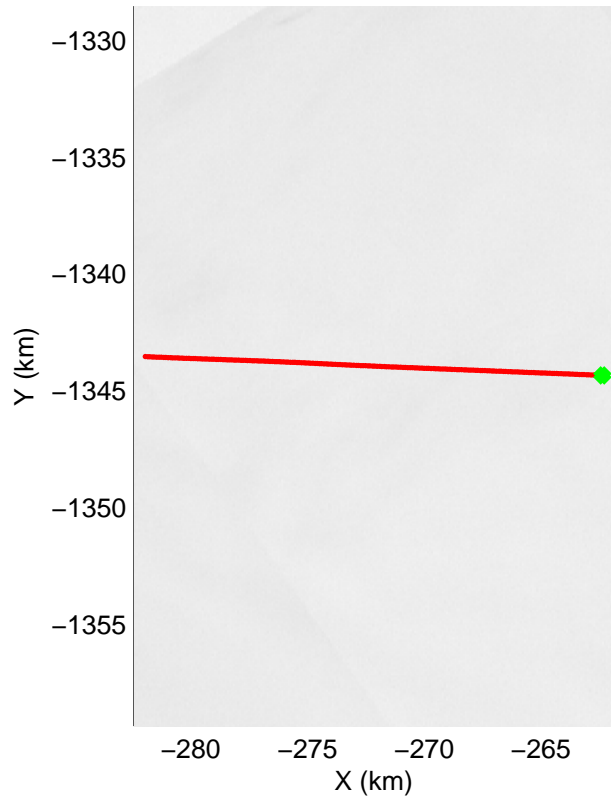
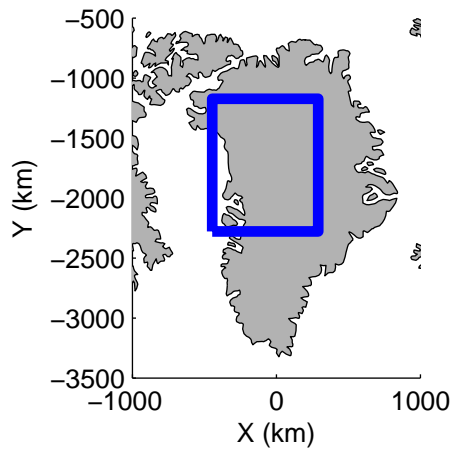


accum2 2014_Greenland_P3: "Cryosat Land" 20140502_03_065: 16:50:34.5 to 16:52:57.6 GPS




accum2 2014_Greenland_P3: "Cryosat Land" 20140502_03_065: 16:50:34.5 to 16:52:57.6 GPS




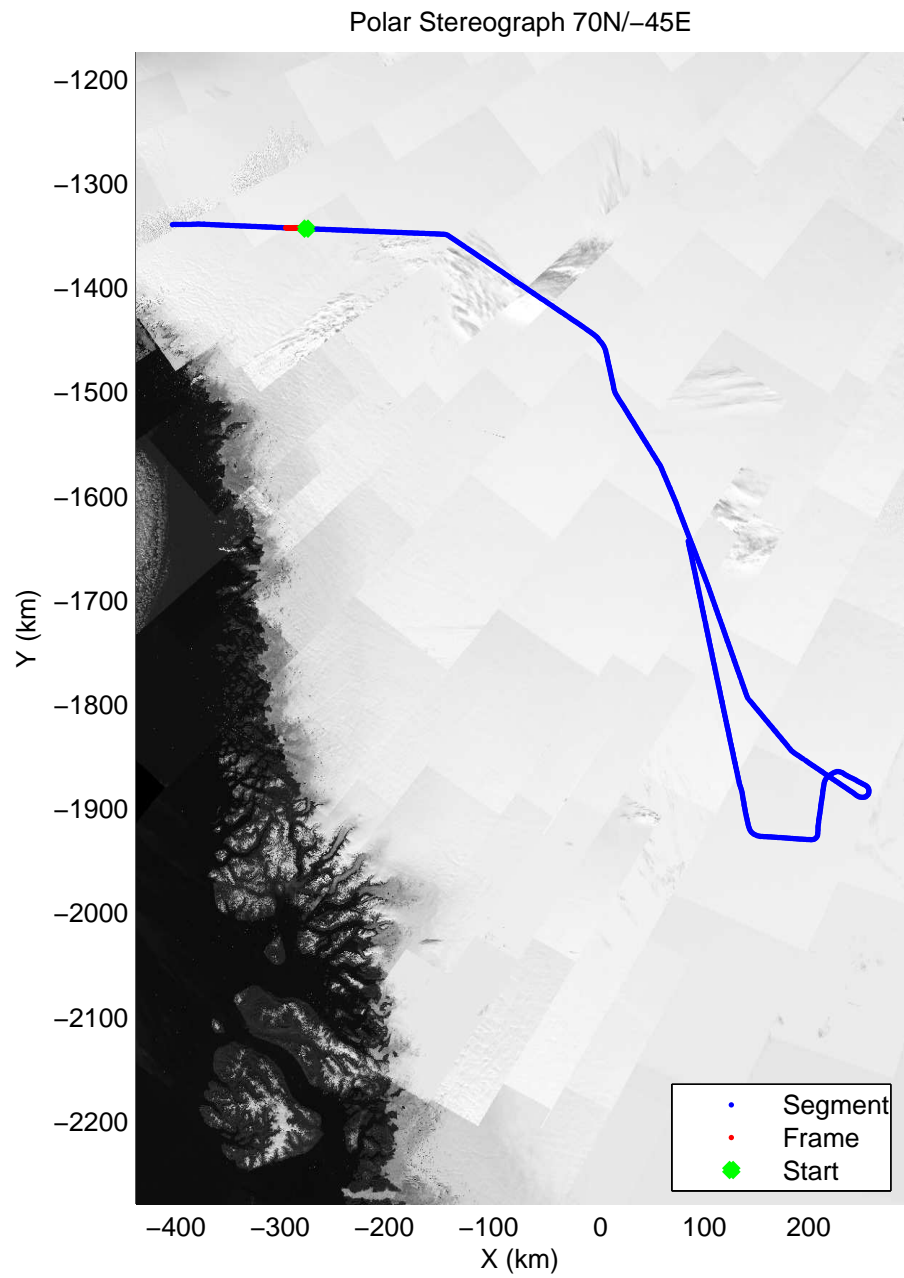
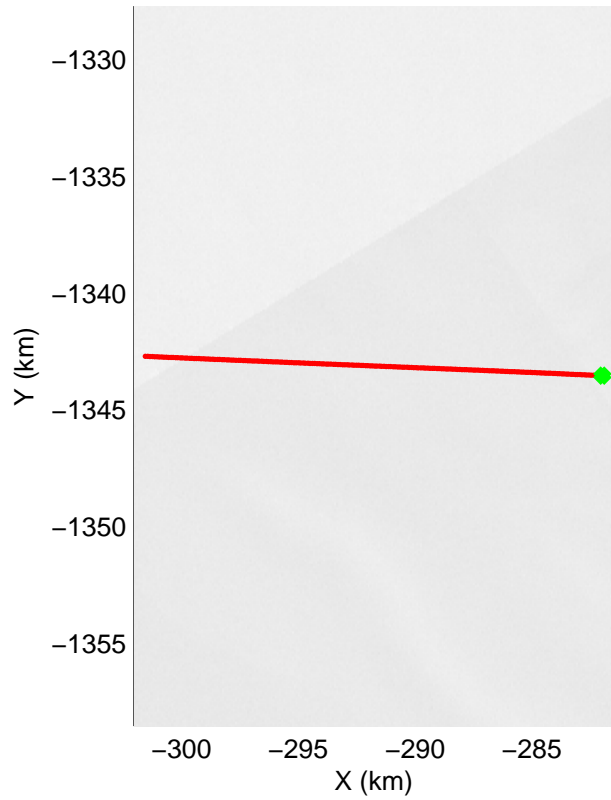
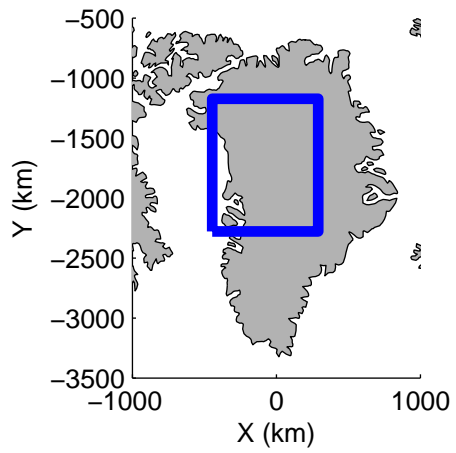


accum2 2014_Greenland_P3: "Cryosat Land" 20140502_03_066: 16:52:57.8 to 16:55:20.7 GPS

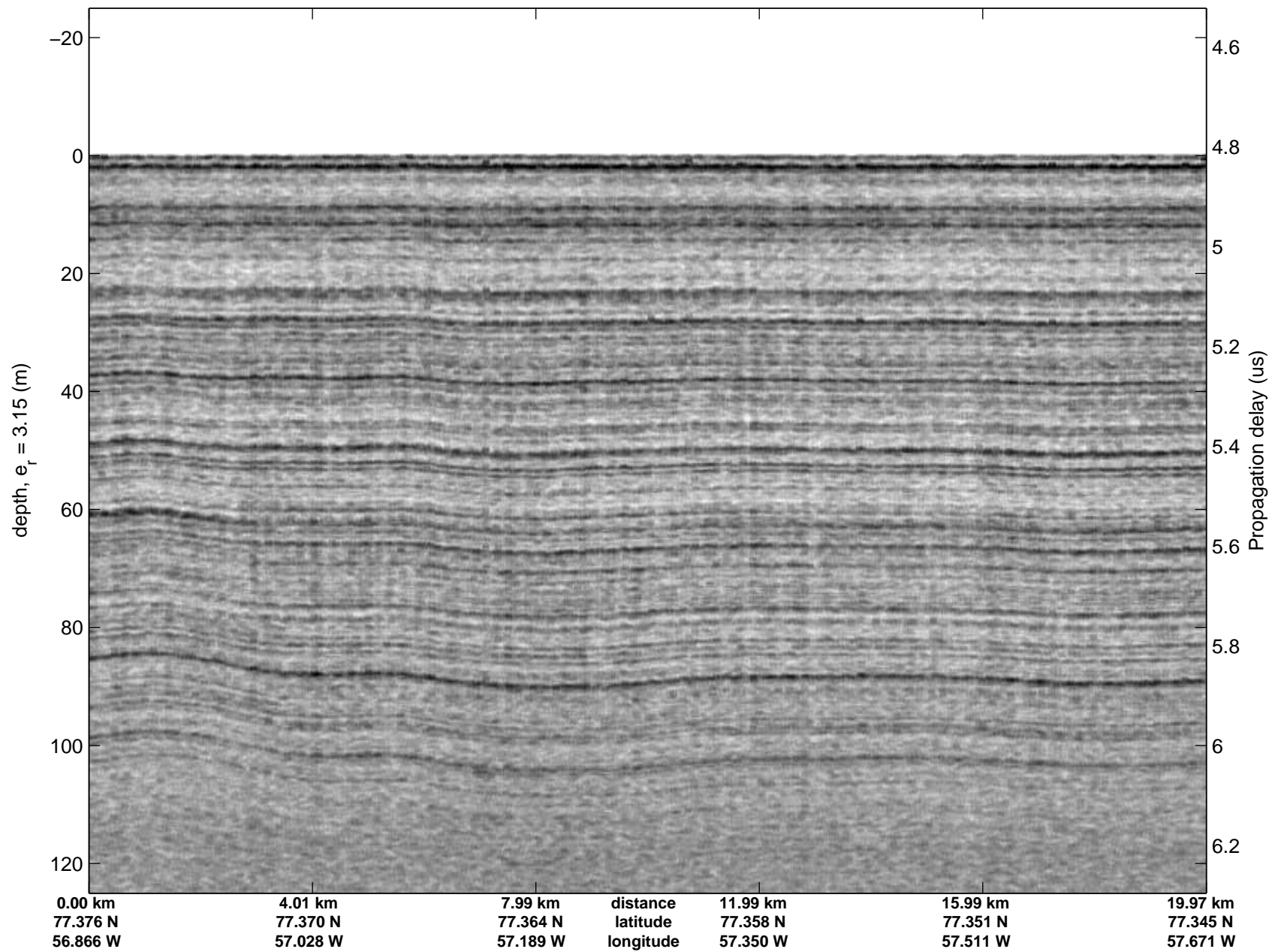


accum2 2014_Greenland_P3: "Cryosat Land" 20140502_03_066: 16:52:57.8 to 16:55:20.7 GPS

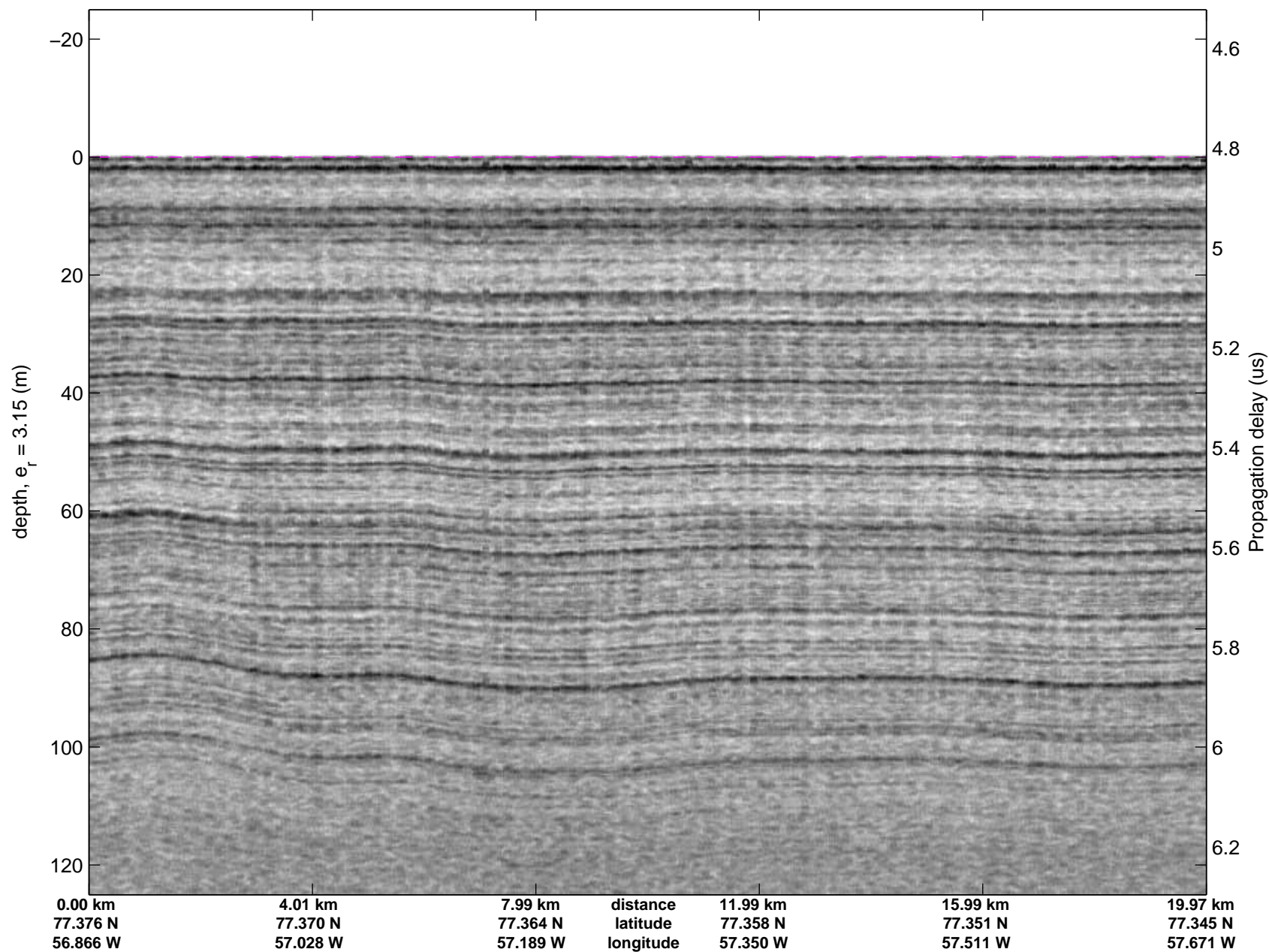


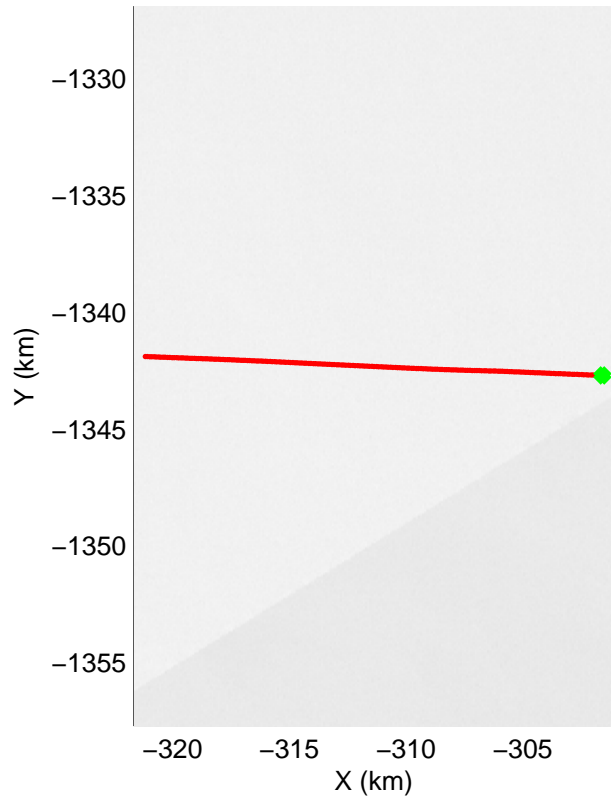
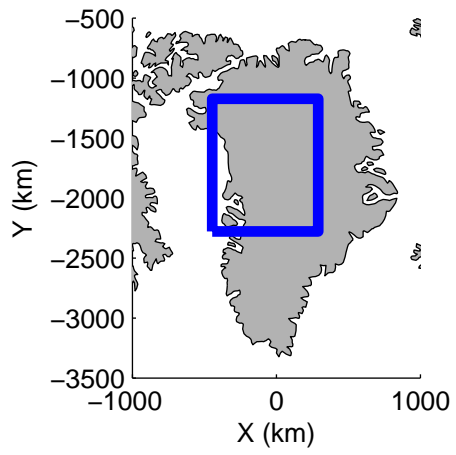


accum2 2014_Greenland_P3: "Cryosat Land" 20140502_03_067: 16:55:20.9 to 16:57:41.3 GPS




accum2 2014_Greenland_P3: "Cryosat Land" 20140502_03_067: 16:55:20.9 to 16:57:41.3 GPS




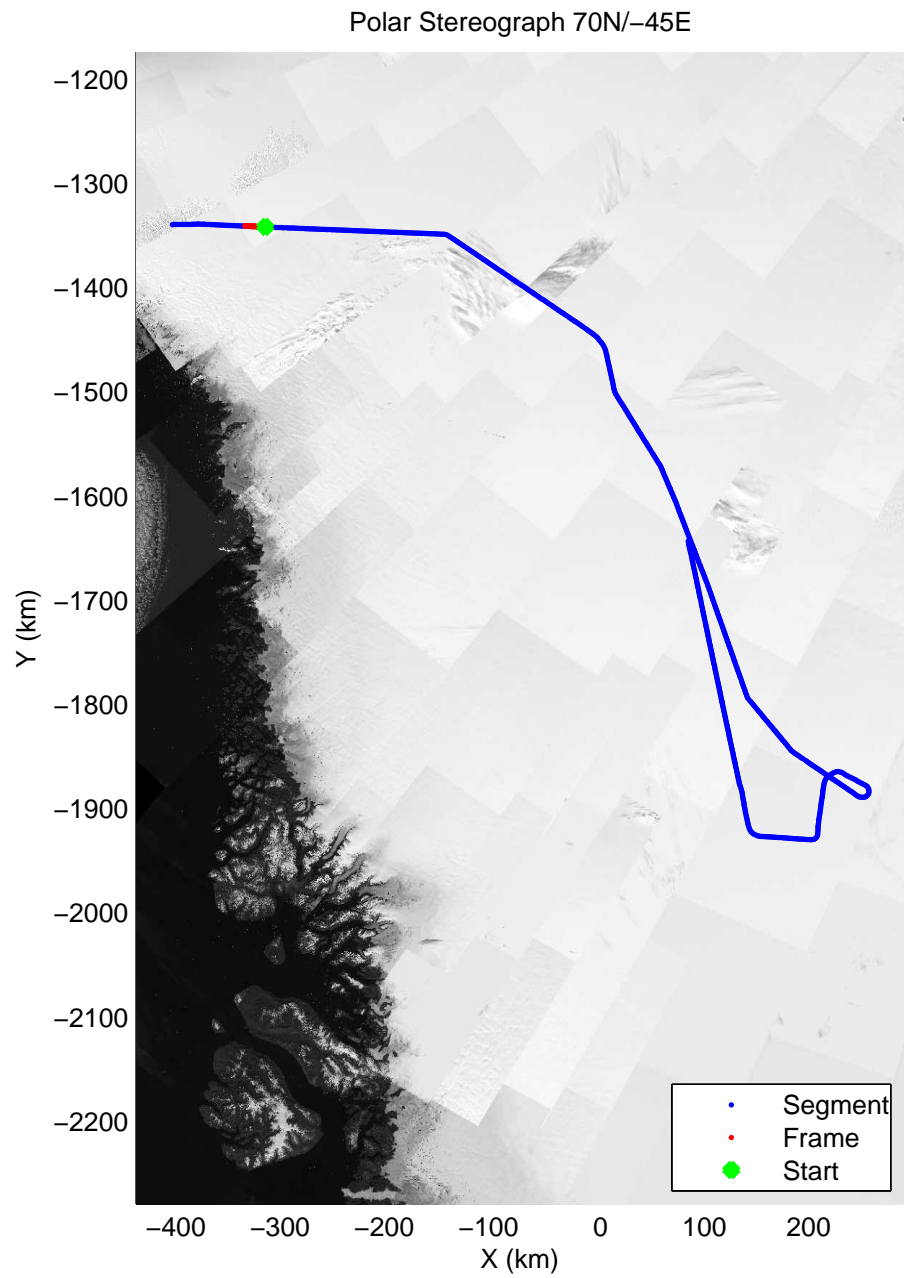
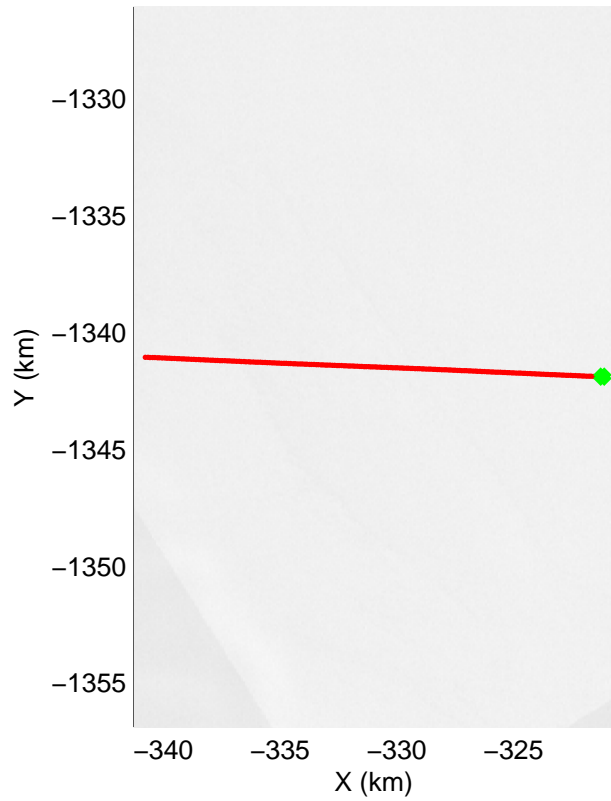
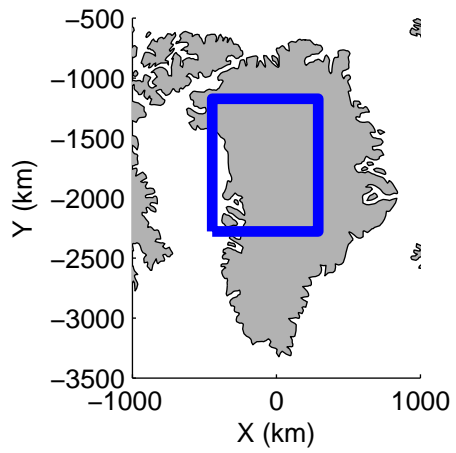


accum2 2014_Greenland_P3: "Cryosat Land" 20140502_03_068: 16:57:41.5 to 17:00:01.0 GPS




accum2 2014_Greenland_P3: "Cryosat Land" 20140502_03_068: 16:57:41.5 to 17:00:01.0 GPS

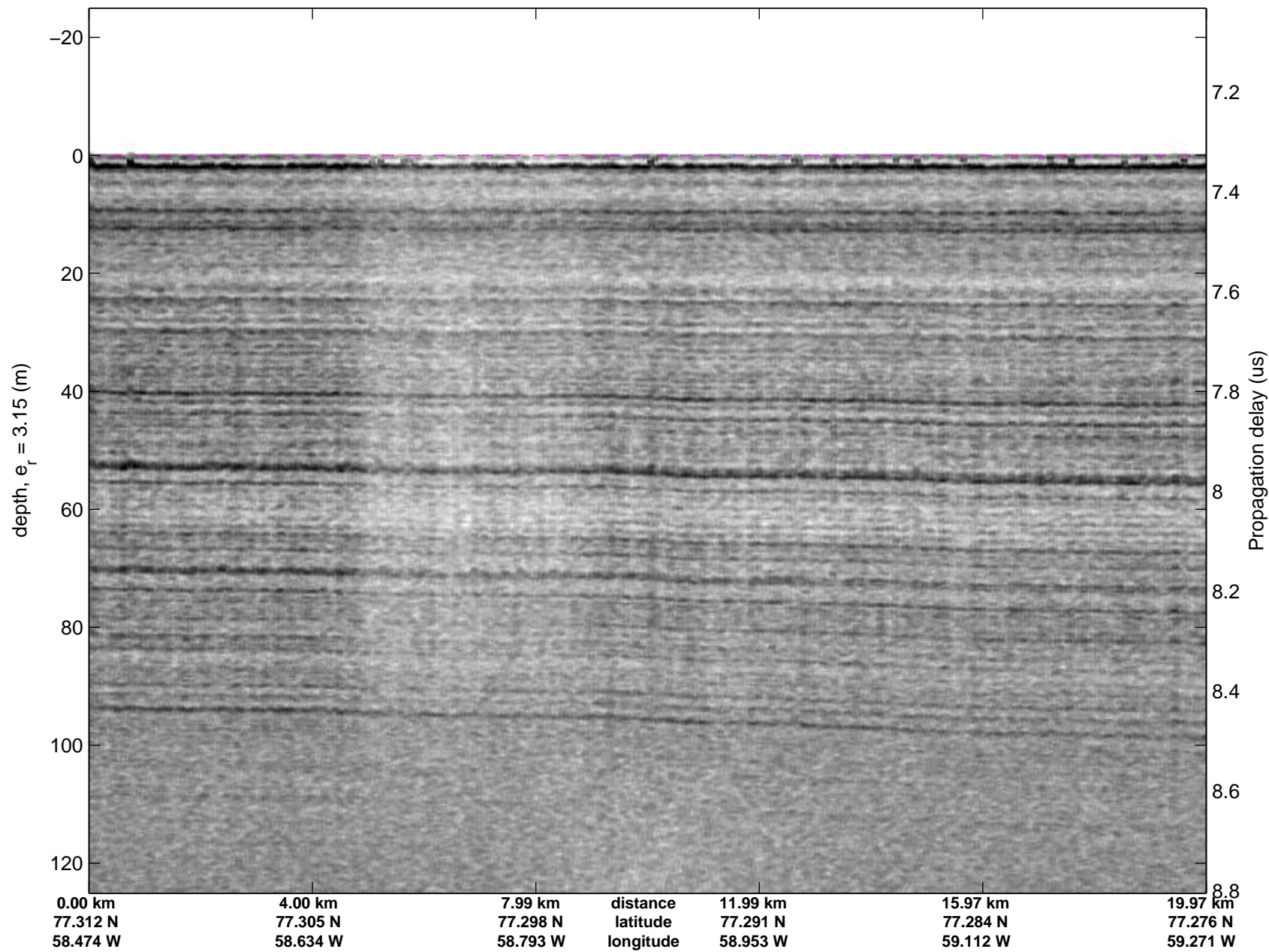


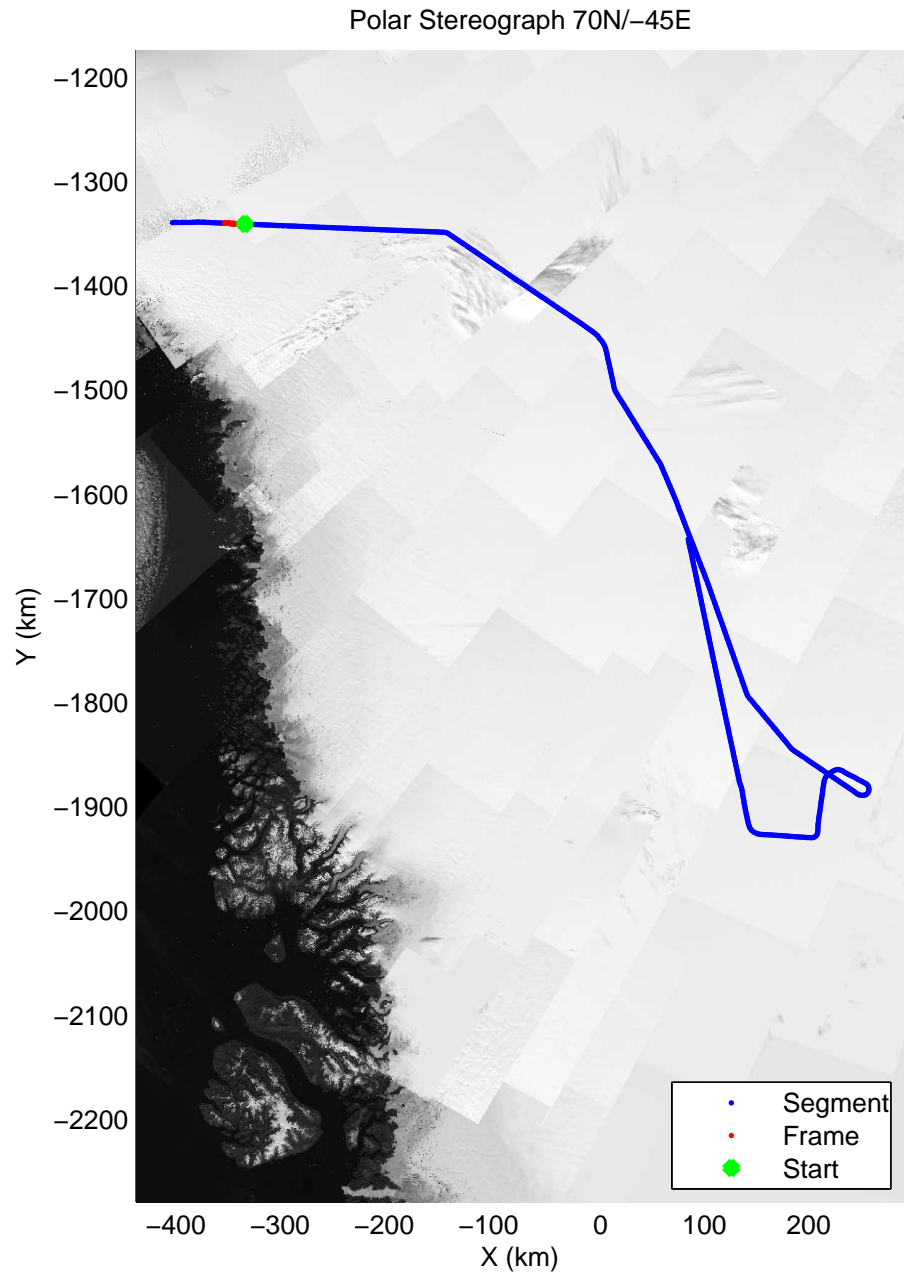
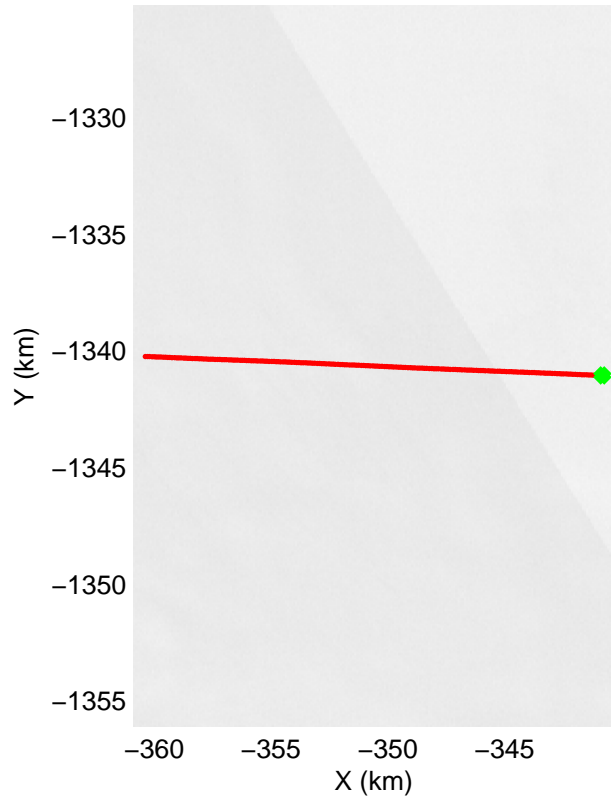
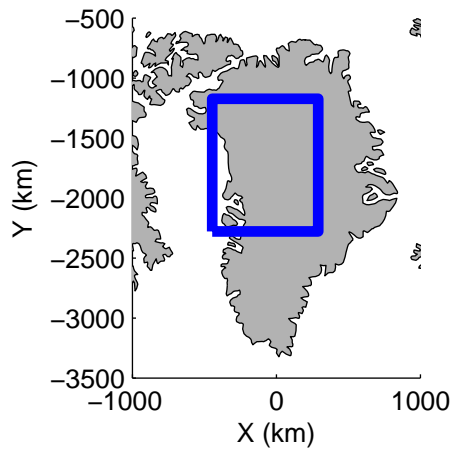


accum2 2014_Greenland_P3: "Cryosat Land" 20140502_03_069: 17:00:01.2 to 17:02:23.3 GPS

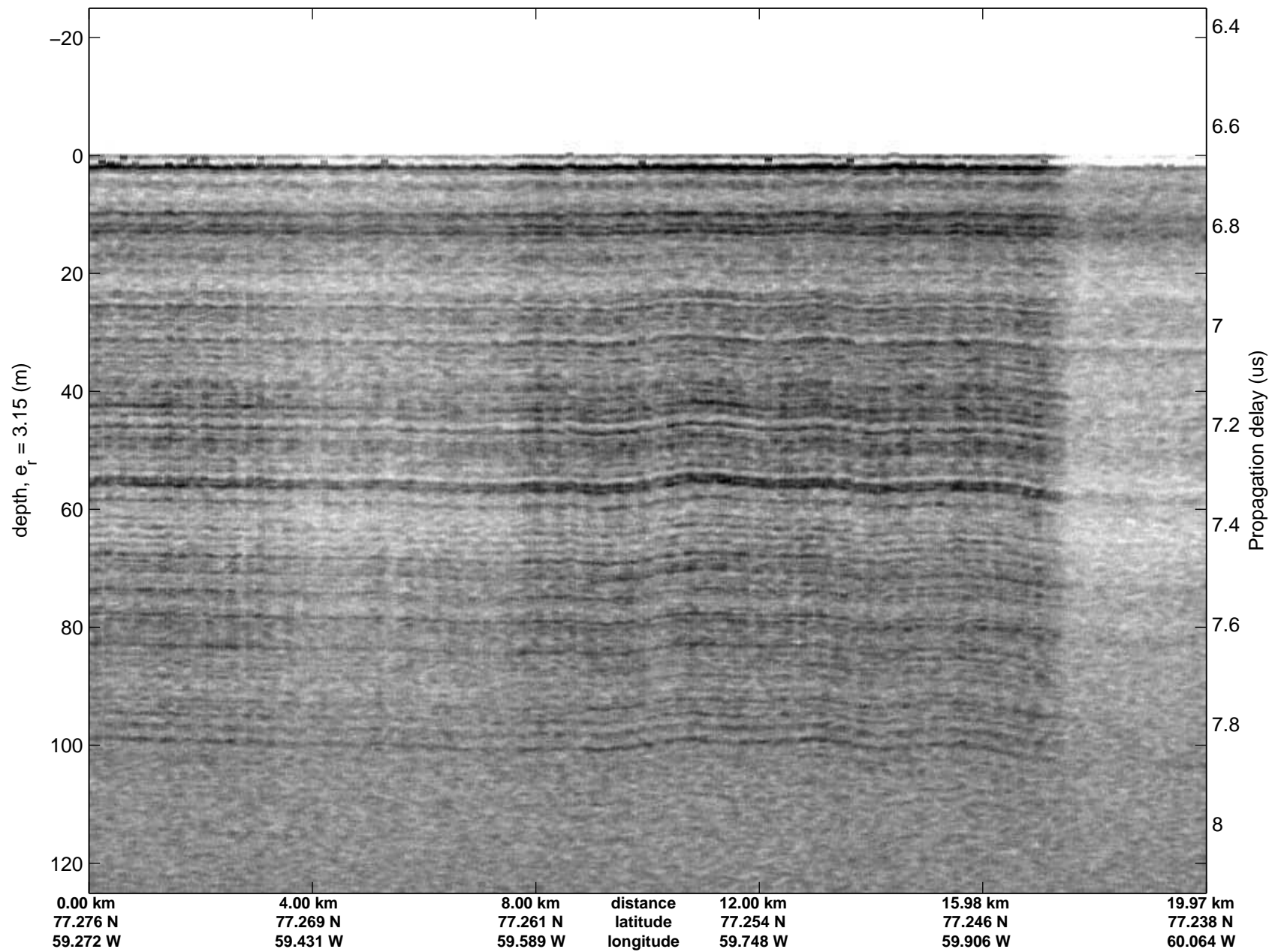


accum2 2014_Greenland_P3: "Cryosat Land" 20140502_03_069: 17:00:01.2 to 17:02:23.3 GPS

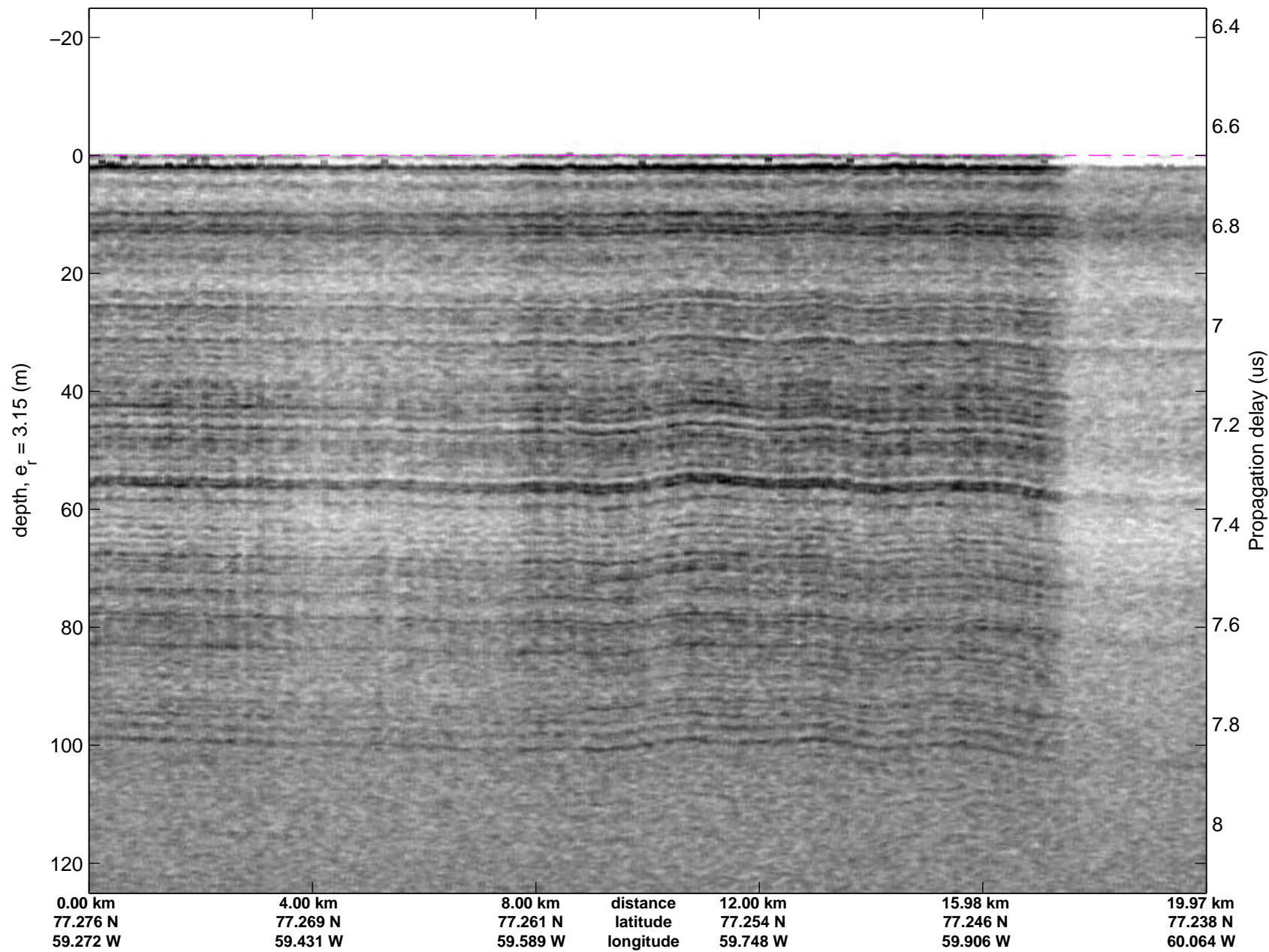


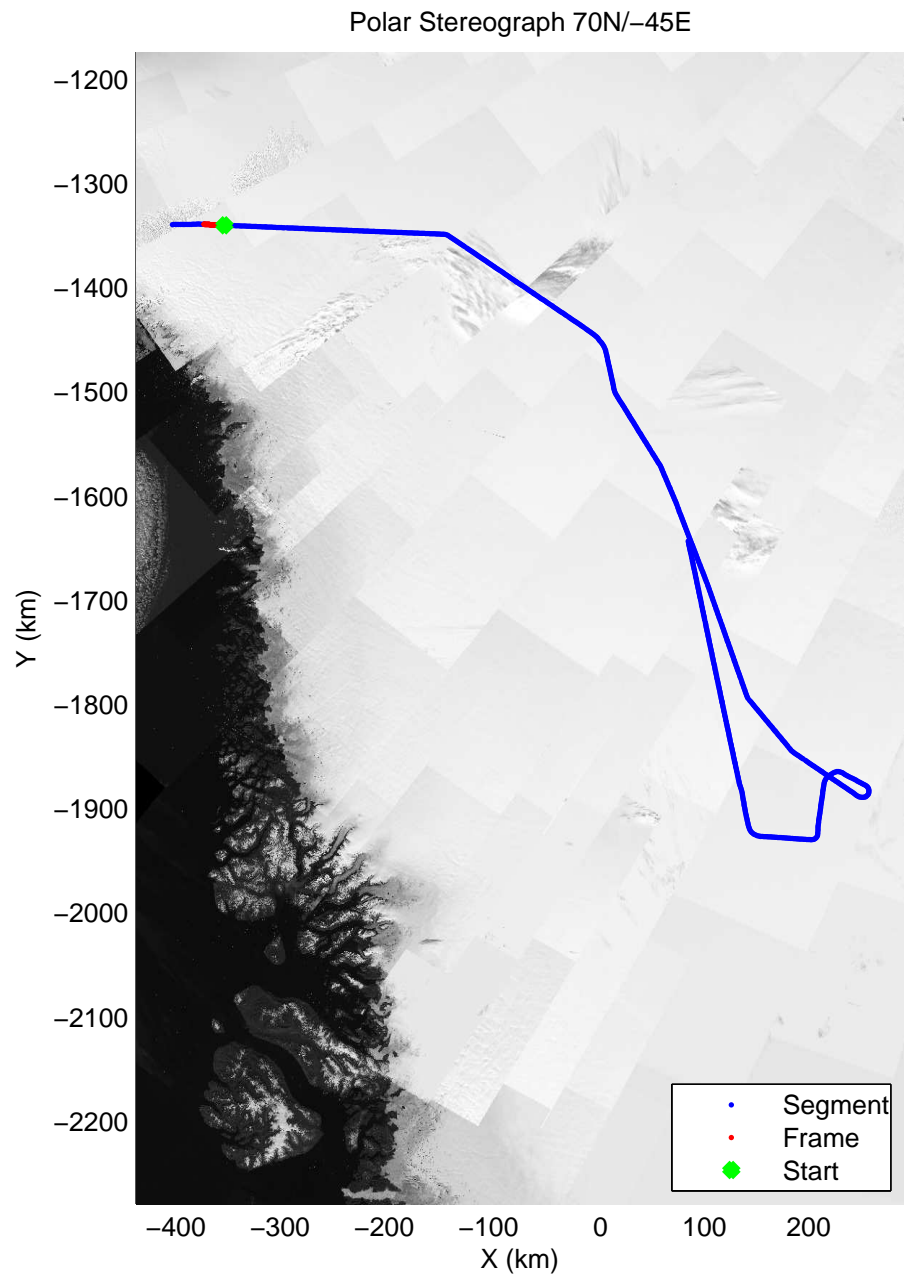
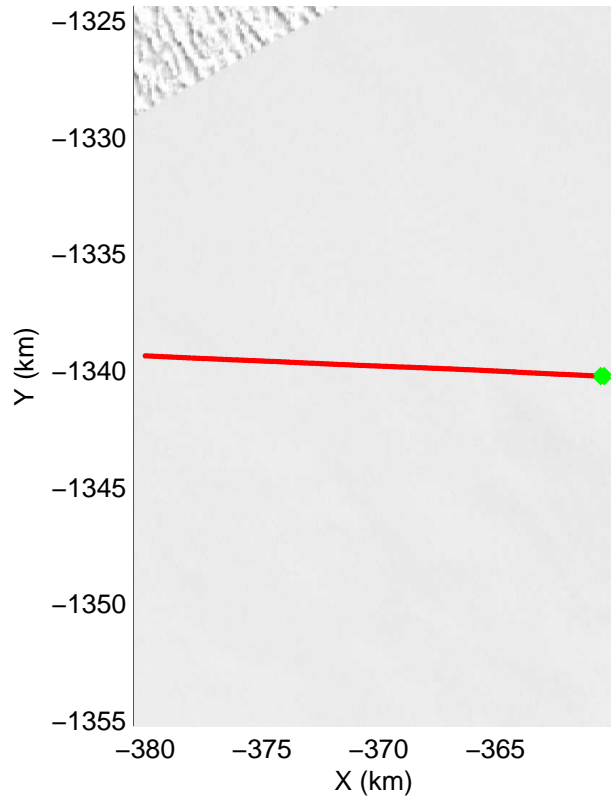
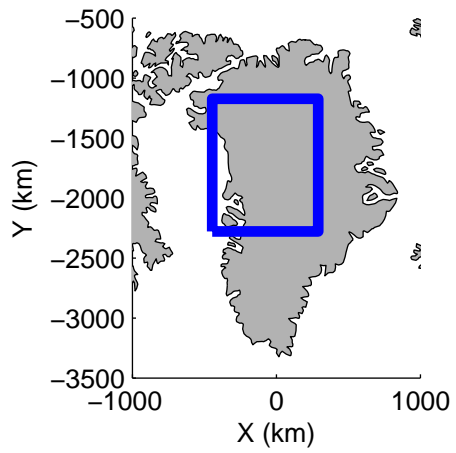


accum2 2014_Greenland_P3: "Cryosat Land" 20140502_03_070: 17:02:23.5 to 17:04:36.1 GPS




accum2 2014_Greenland_P3: "Cryosat Land" 20140502_03_070: 17:02:23.5 to 17:04:36.1 GPS




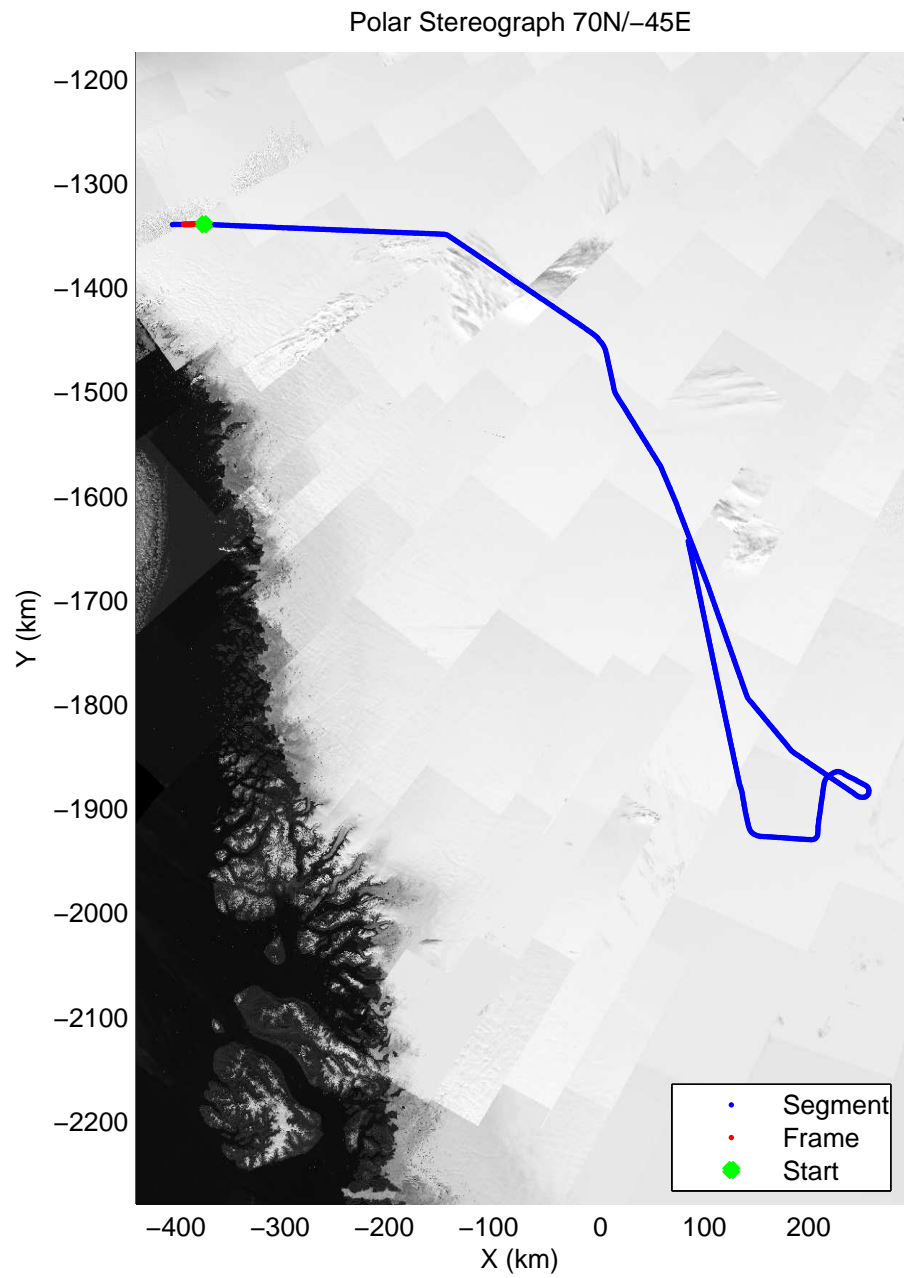
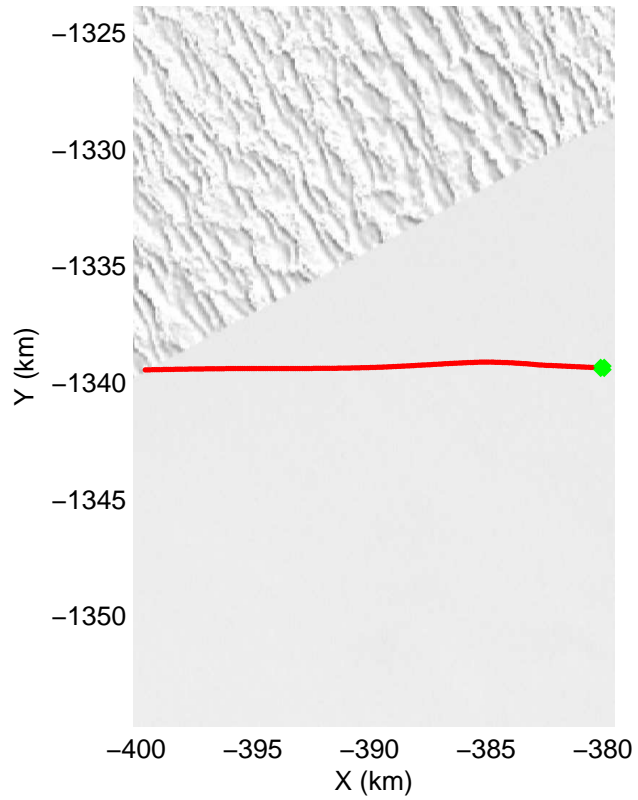
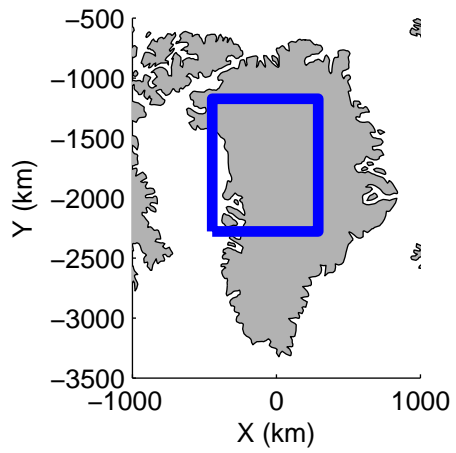


accum2 2014_Greenland_P3: "Cryosat Land" 20140502_03_071: 17:04:36.3 to 17:06:50.8 GPS

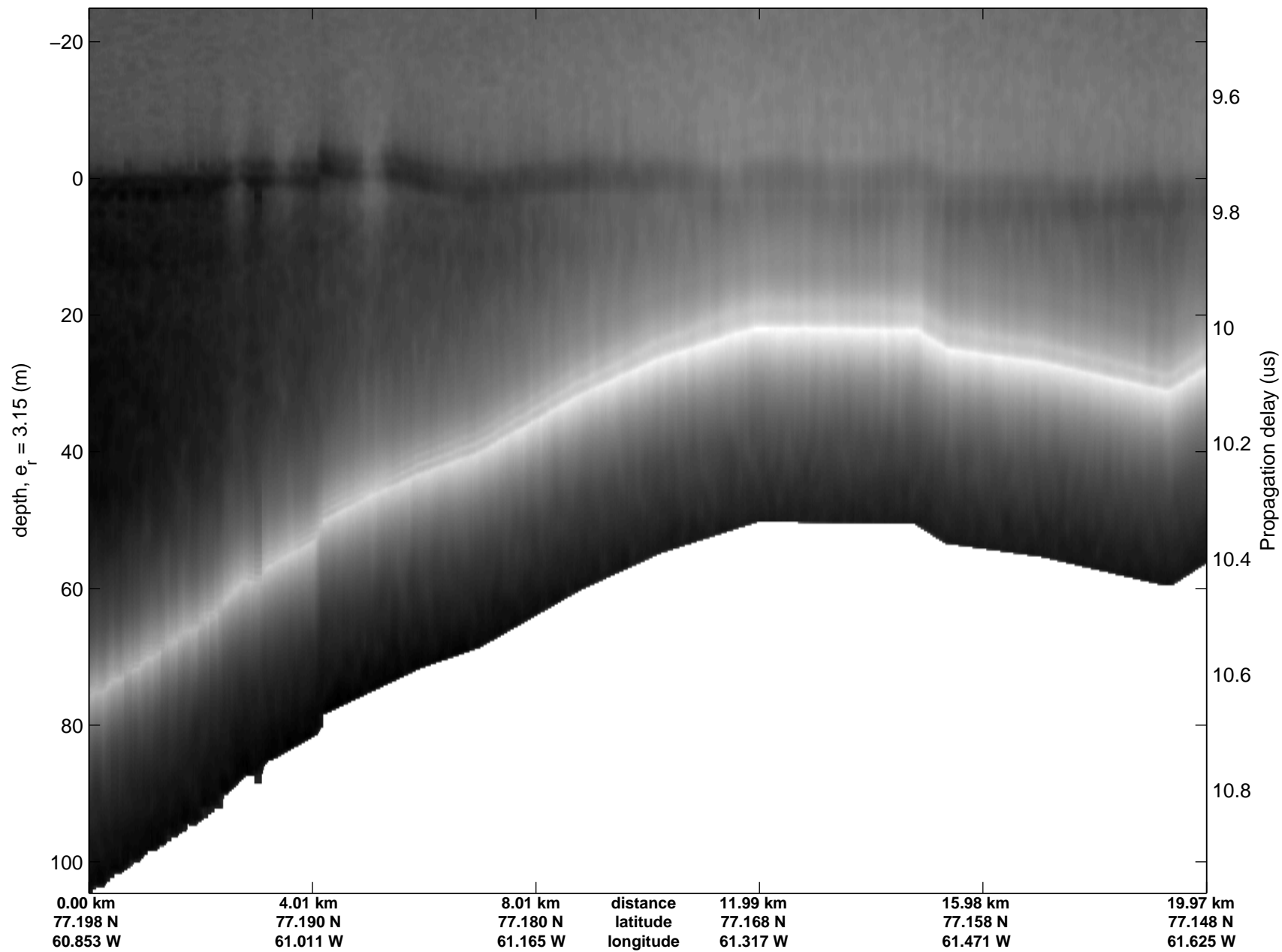


accum2 2014_Greenland_P3: "Cryosat Land" 20140502_03_071: 17:04:36.3 to 17:06:50.8 GPS

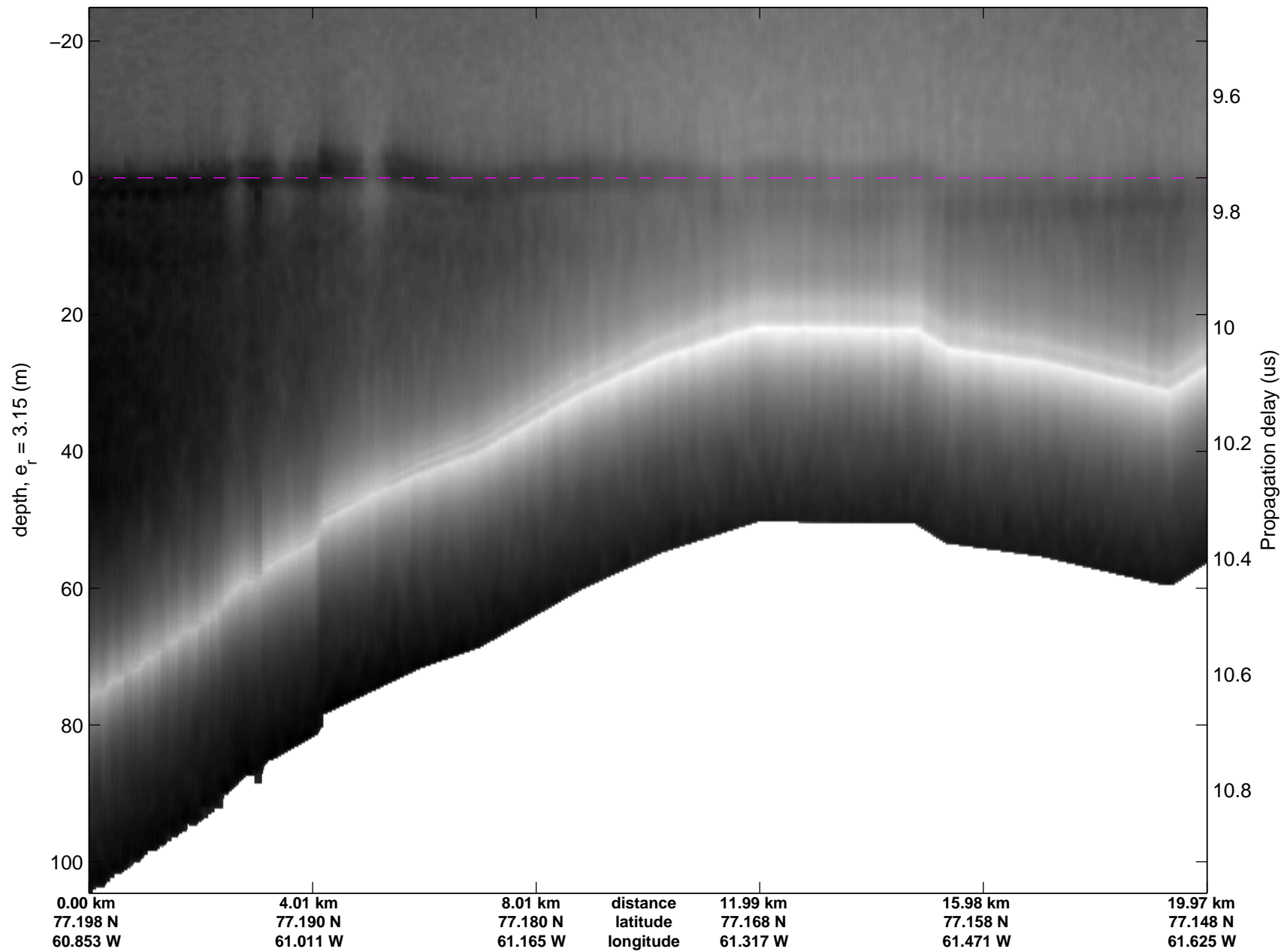


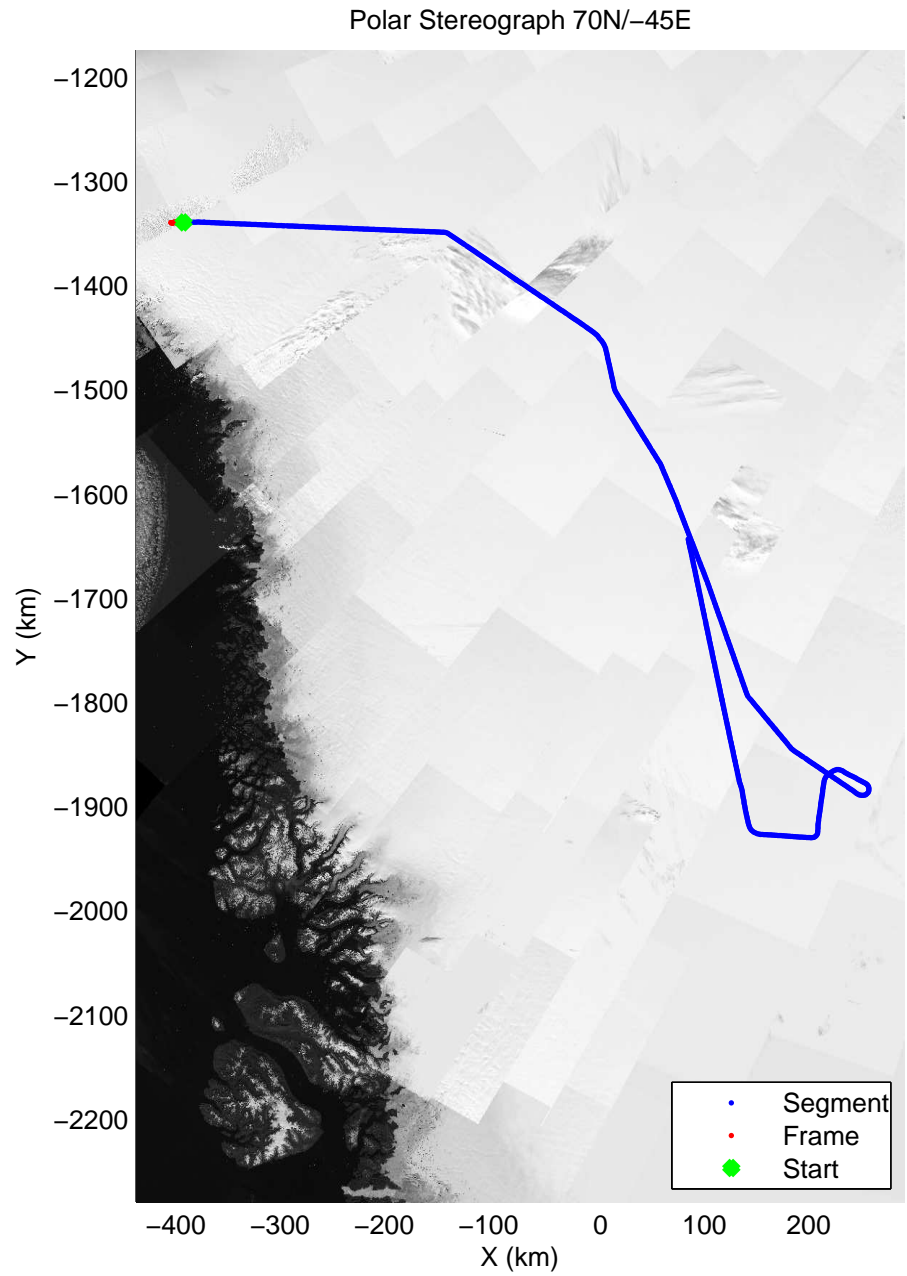
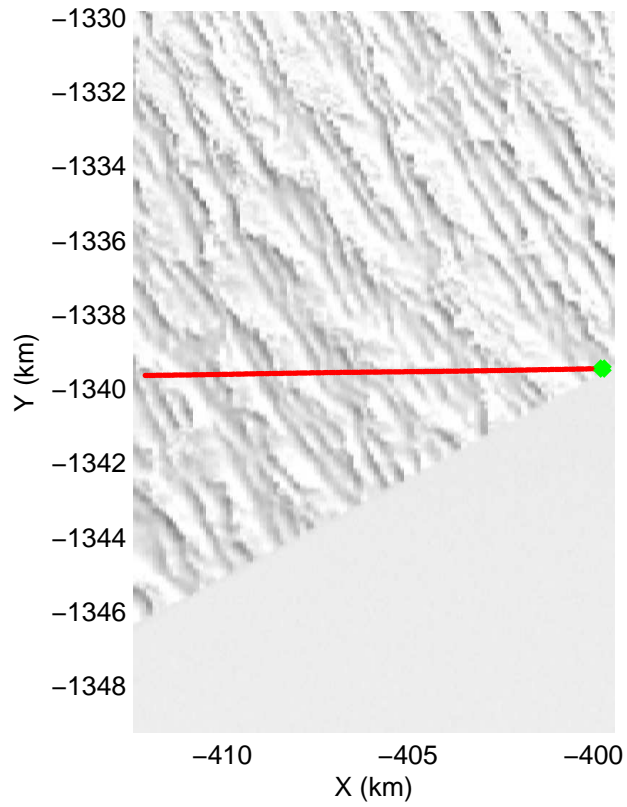
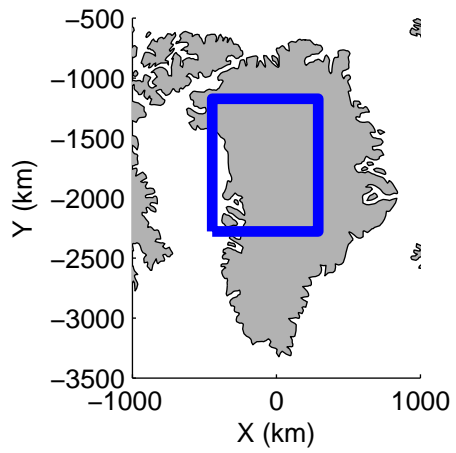


accum2 2014_Greenland_P3: "Cryosat Land" 20140502_03_072: 17:06:51.0 to 17:09:03.9 GPS



accum2 2014_Greenland_P3: "Cryosat Land" 20140502_03_072: 17:06:51.0 to 17:09:03.9 GPS





accum2 2014_Greenland_P3: "Cryosat Land" 20140502_03_073: 17:09:04.1 to 17:10:28.6 GPS

