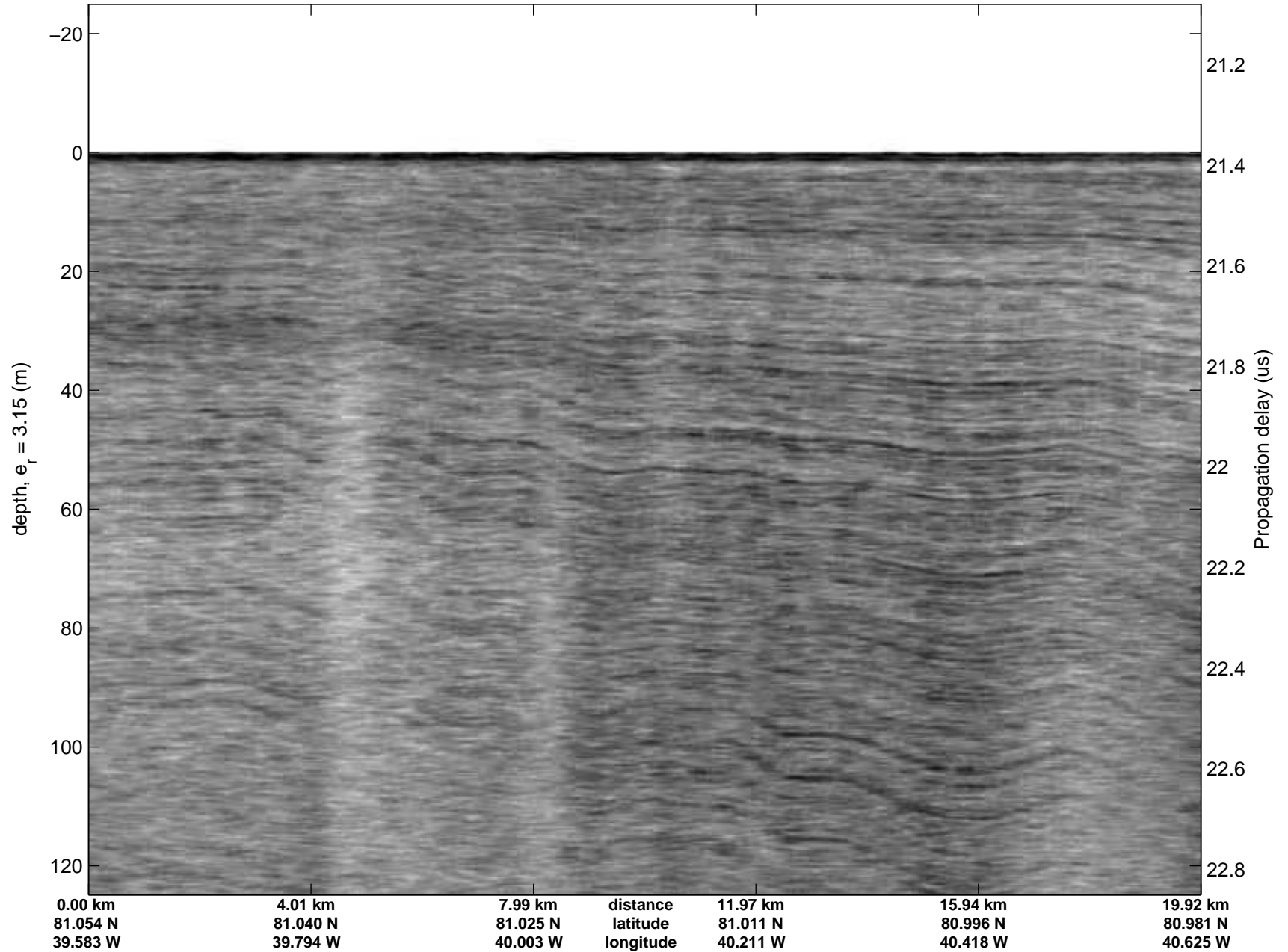
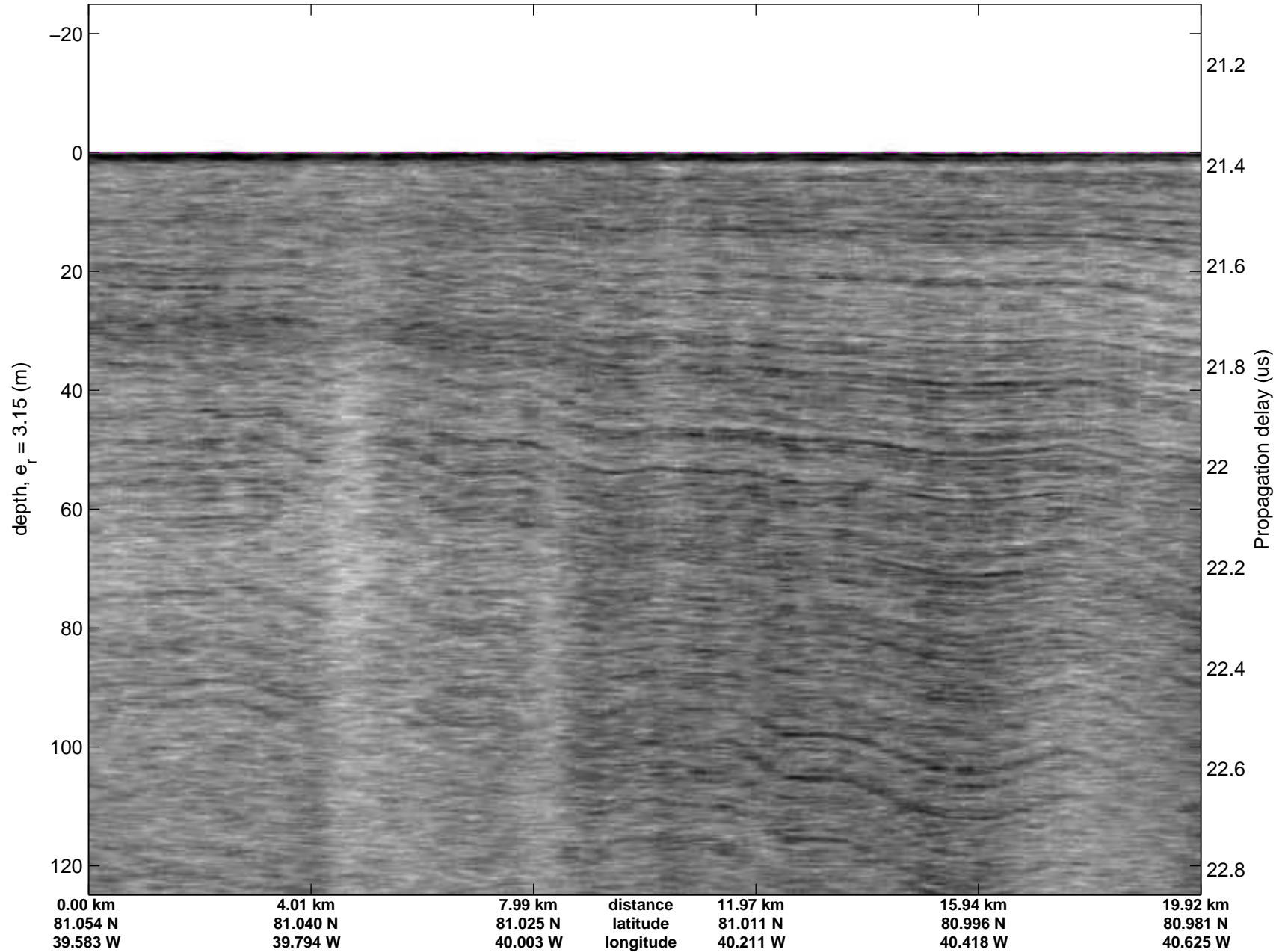
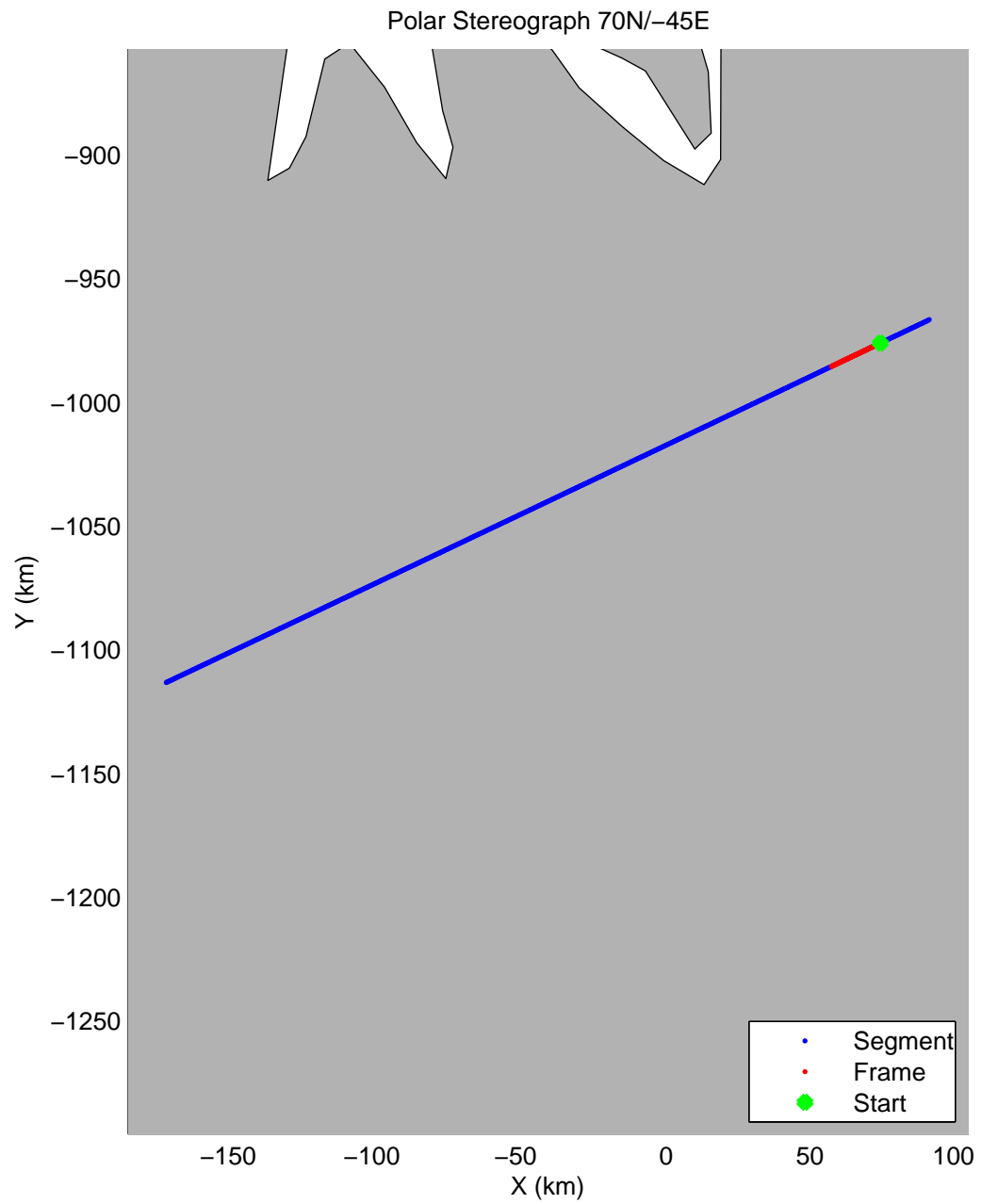
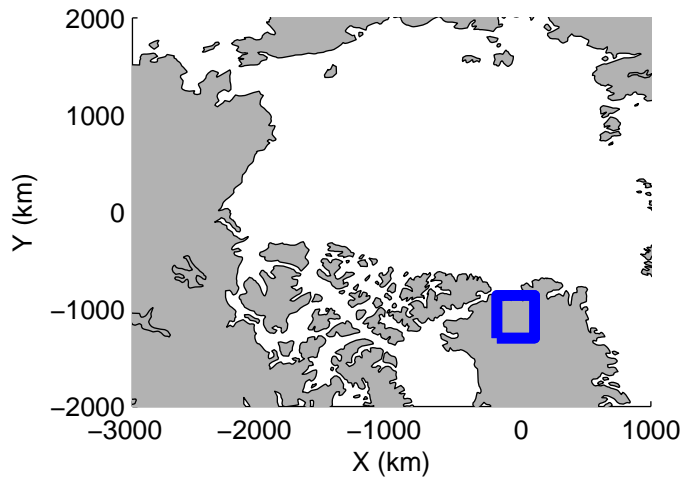


accum2 2014_Greenland_P3: "Sea Ice Nansen Gap" 20140312_25_001: 17:20:57.6 to 17:22:59.2 GPS

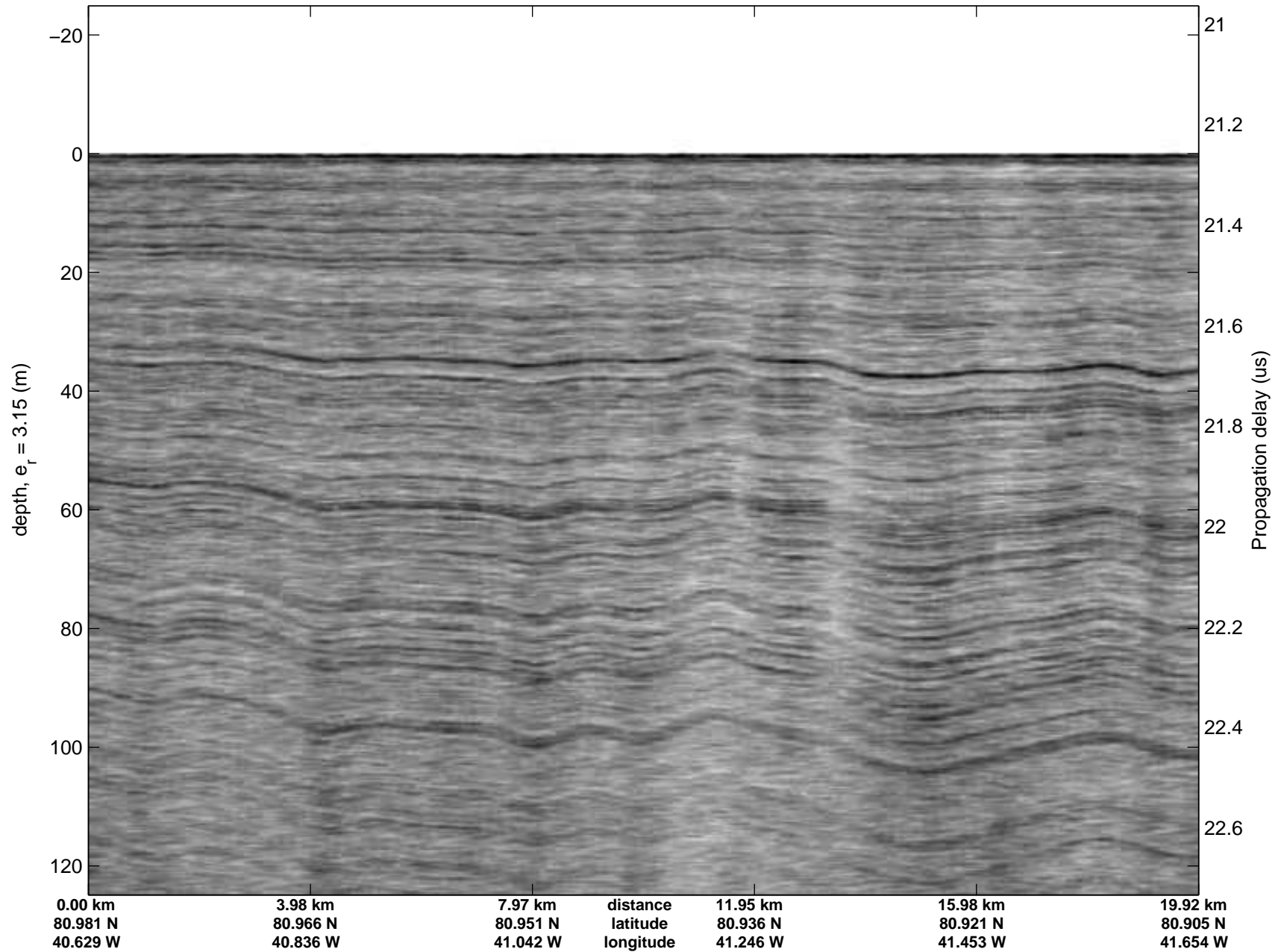


accum2 2014_Greenland_P3: "Sea Ice Nansen Gap" 20140312_25_001: 17:20:57.6 to 17:22:59.2 GPS

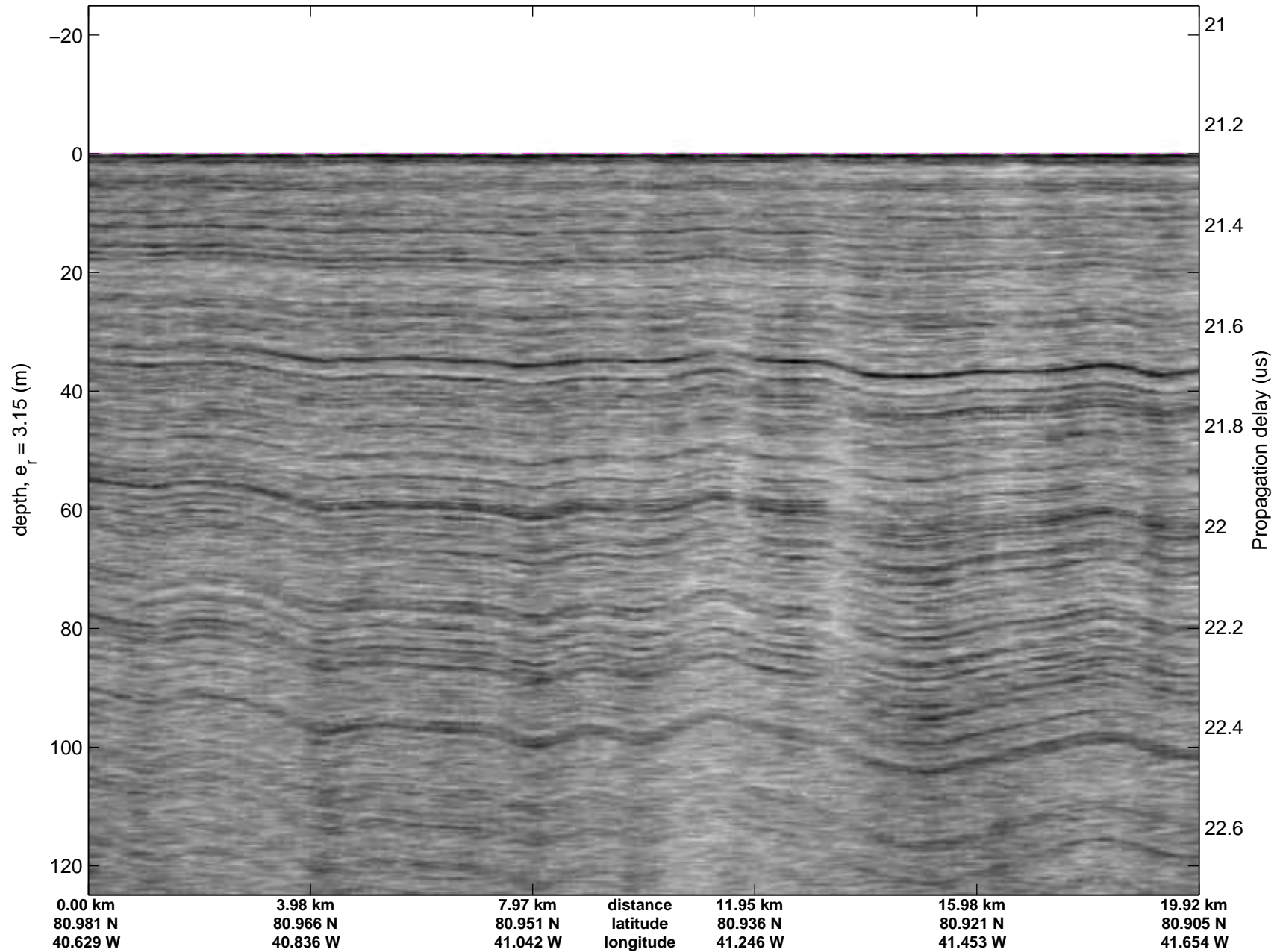


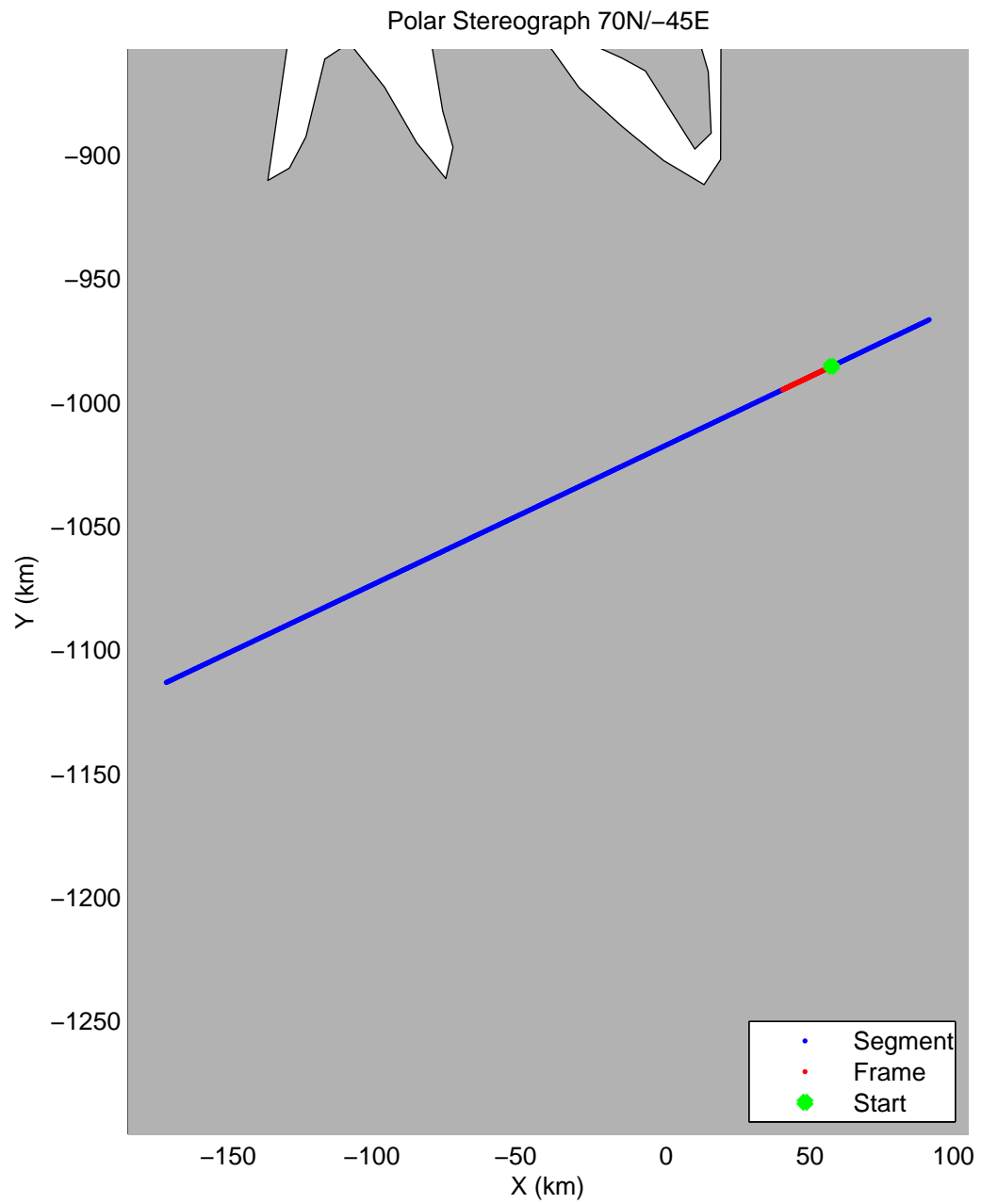
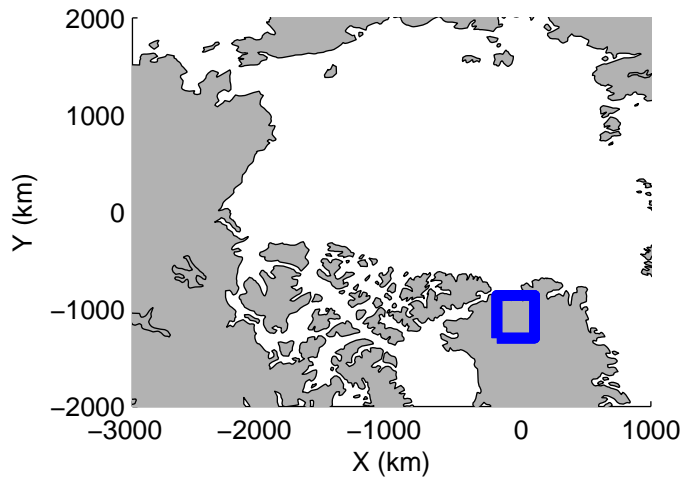


accum2 2014_Greenland_P3: "Sea Ice Nansen Gap" 20140312_25_002: 17:22:59.7 to 17:25:01.0 GPS




accum2 2014_Greenland_P3: "Sea Ice Nansen Gap" 20140312_25_002: 17:22:59.7 to 17:25:01.0 GPS

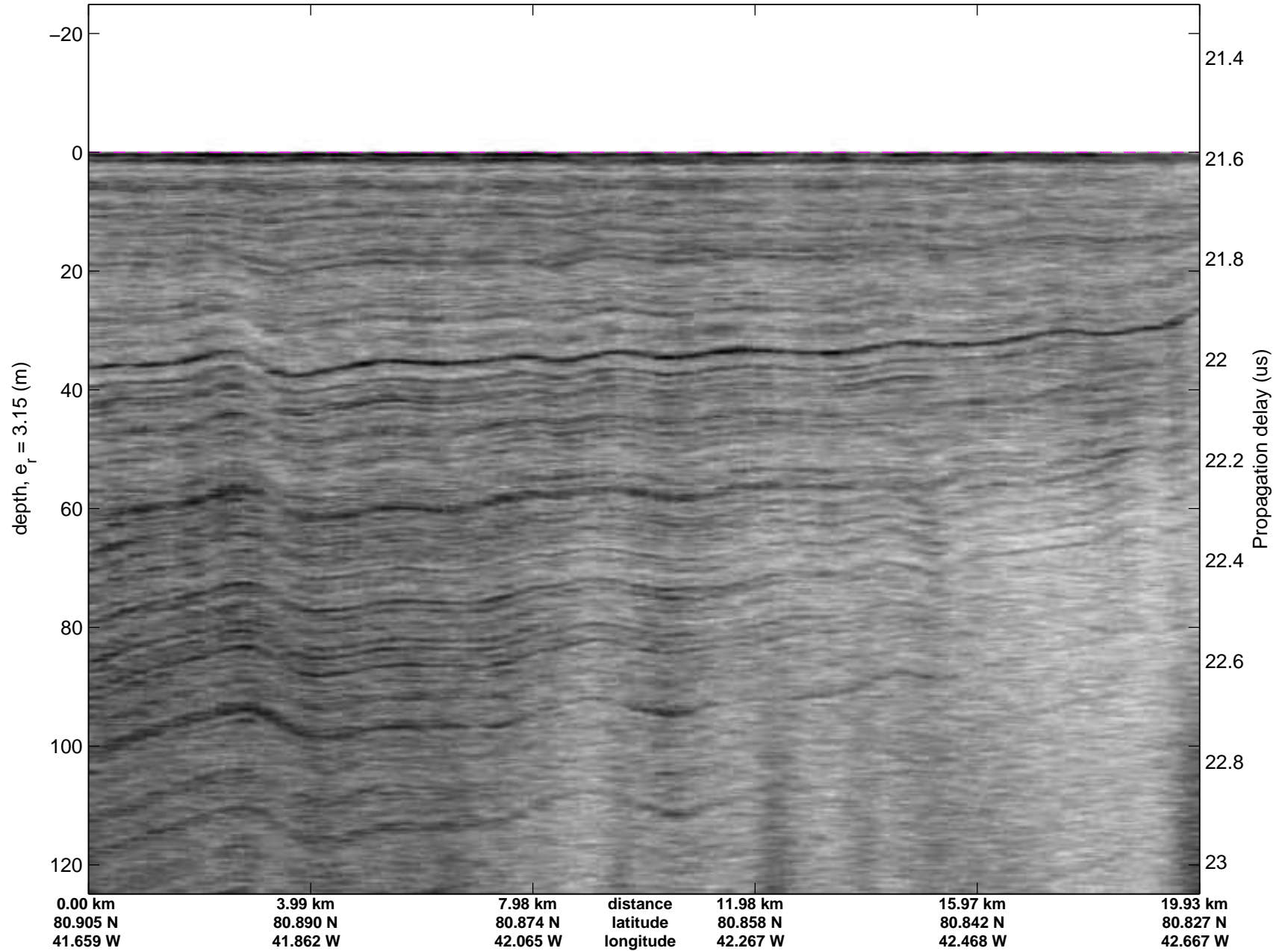


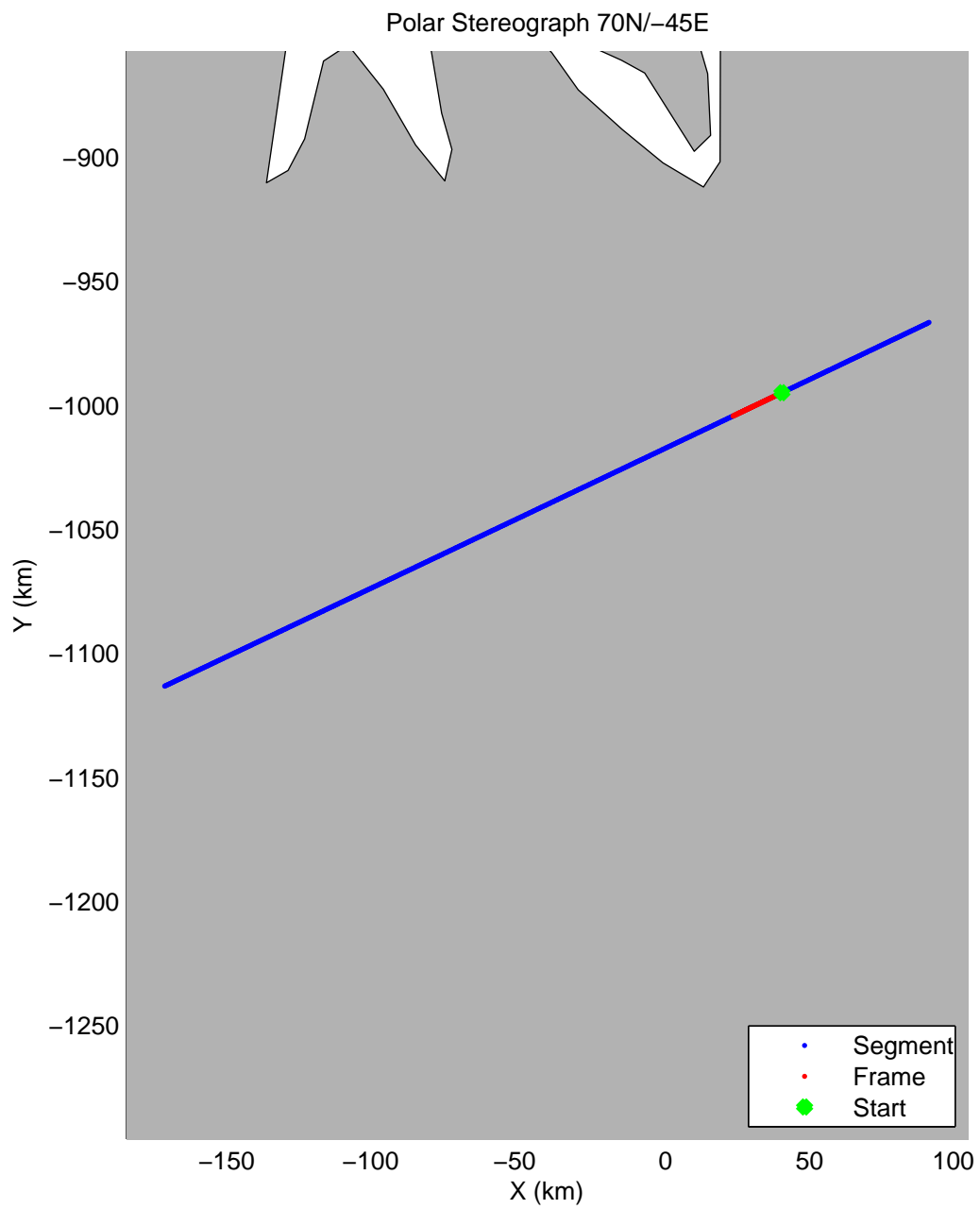
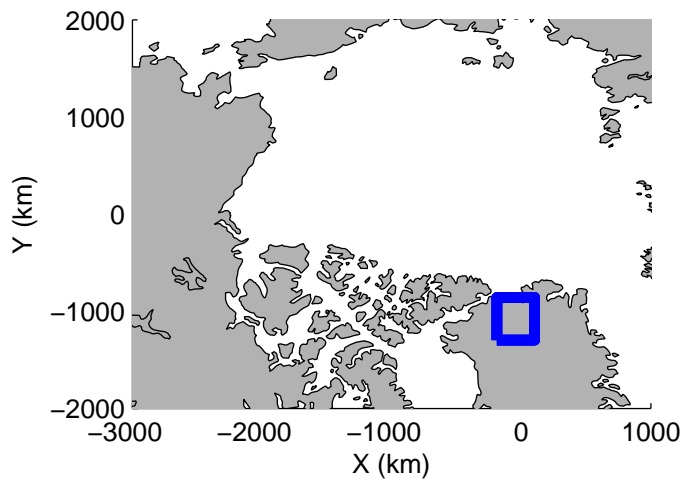


accum2 2014_Greenland_P3: "Sea Ice Nansen Gap" 20140312_25_003: 17:25:01.5 to 17:27:02.6 GPS

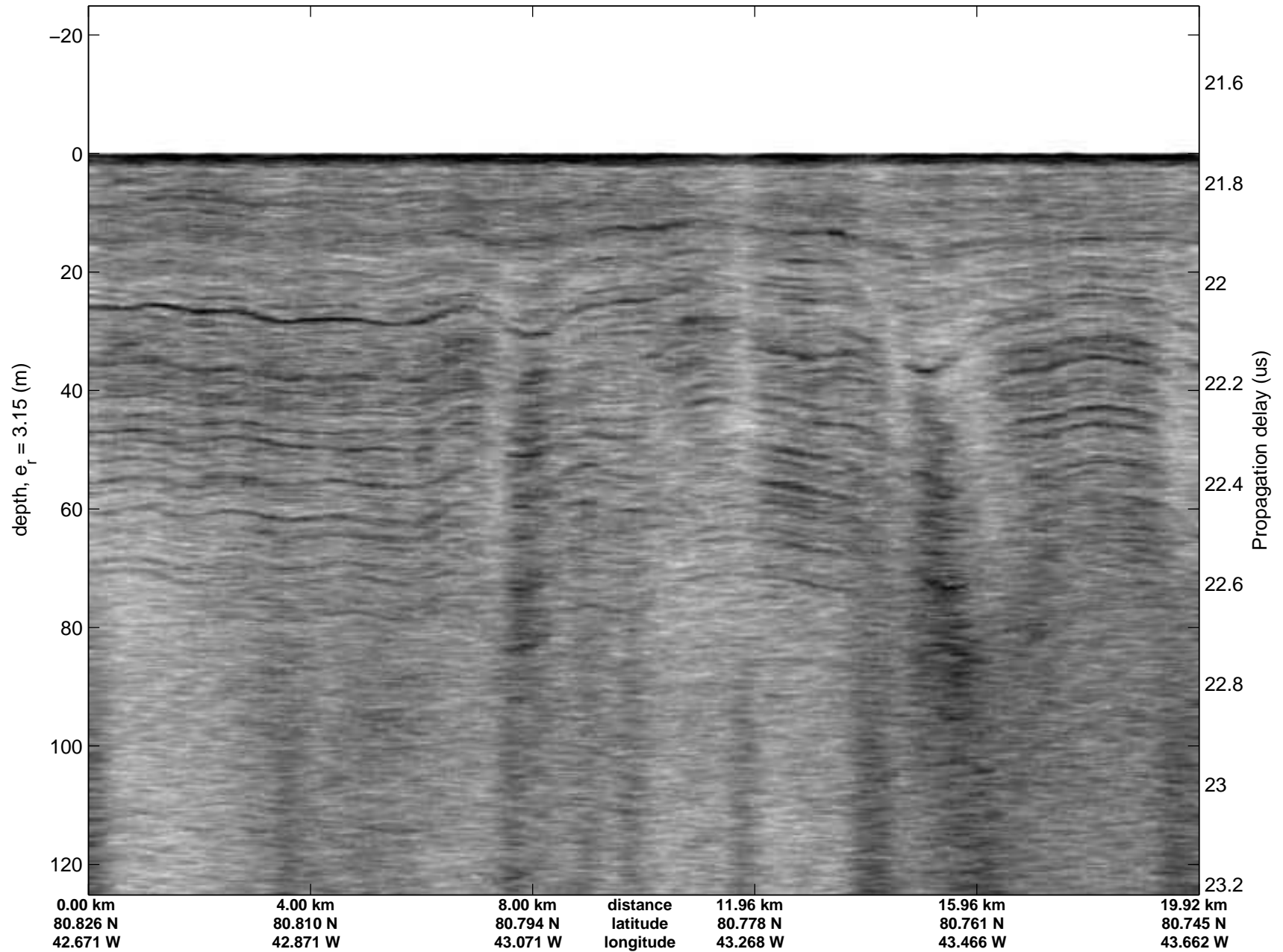


accum2 2014_Greenland_P3: "Sea Ice Nansen Gap" 20140312_25_003: 17:25:01.5 to 17:27:02.6 GPS

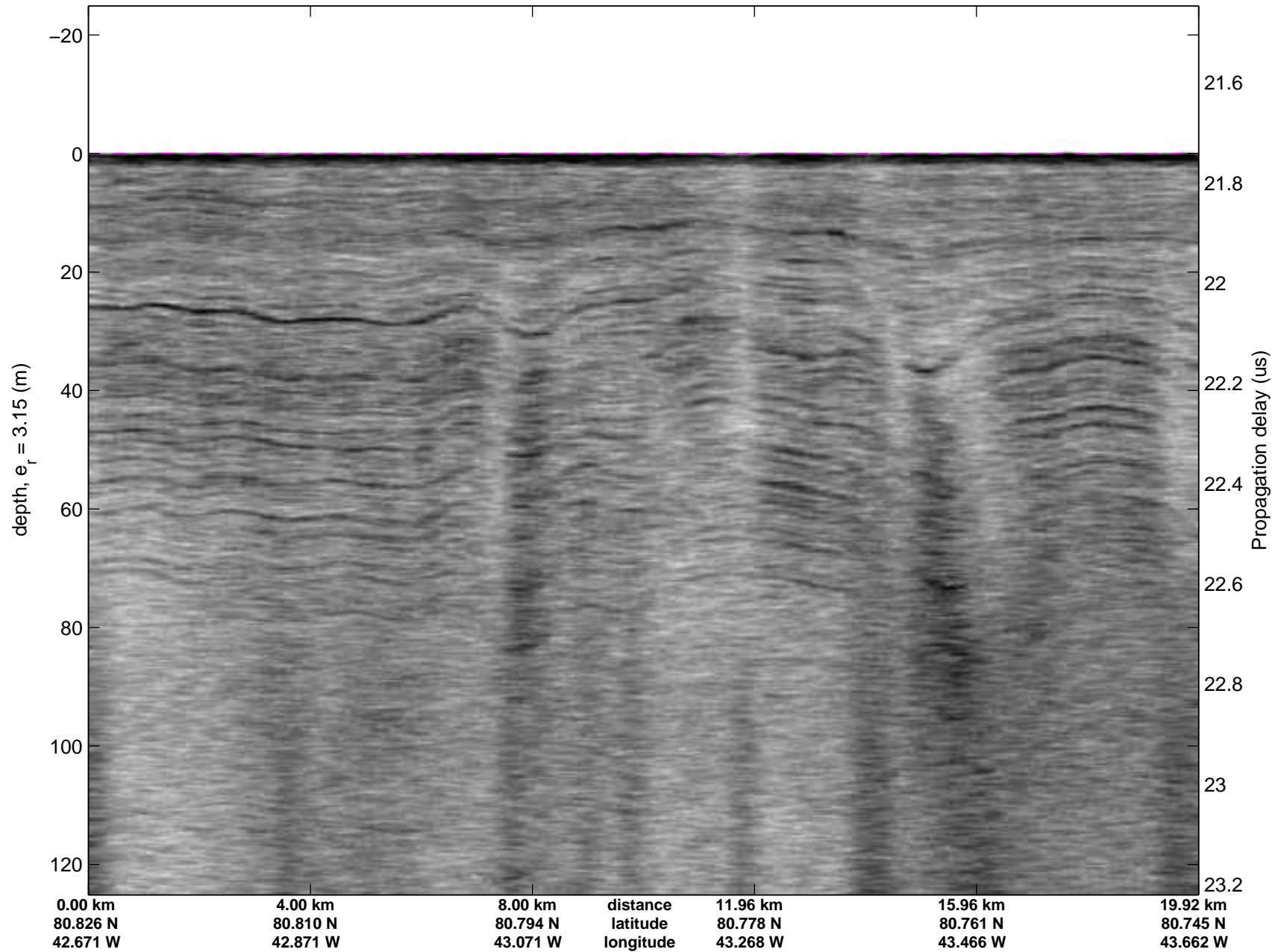


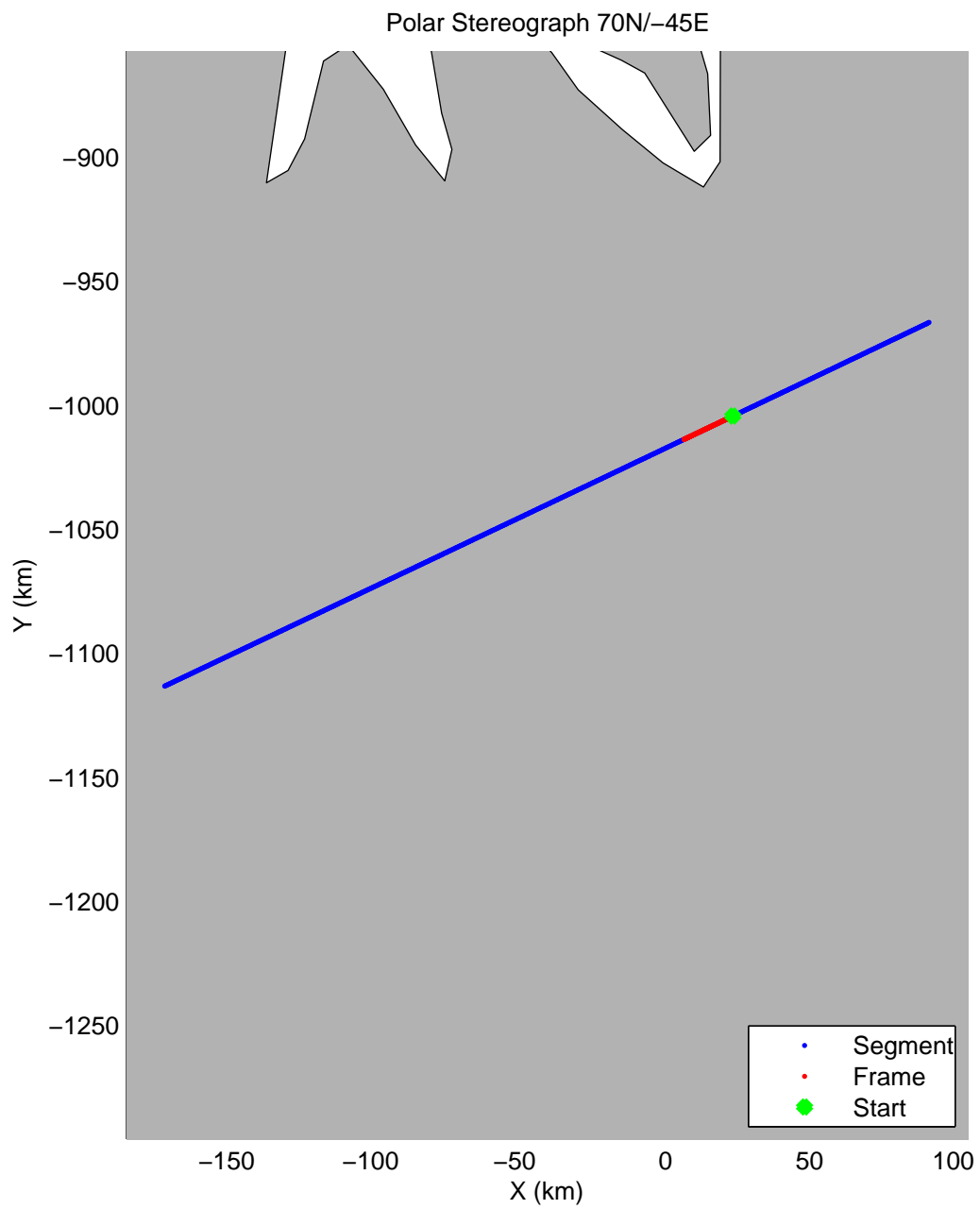
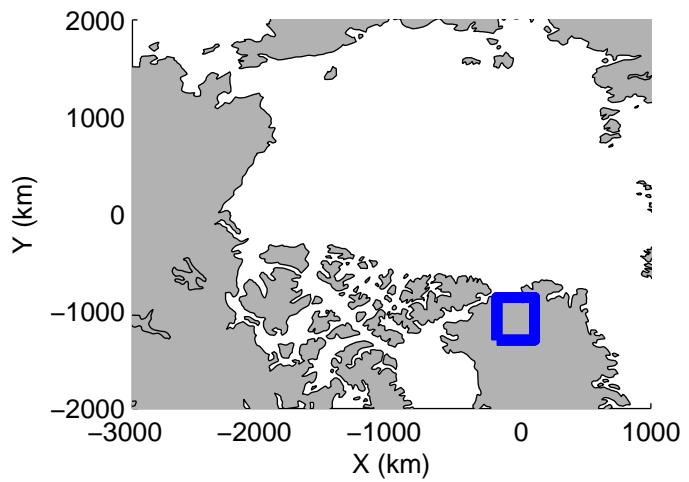


accum2 2014_Greenland_P3: "Sea Ice Nansen Gap" 20140312_25_004: 17:27:03.1 to 17:29:03.9 GPS

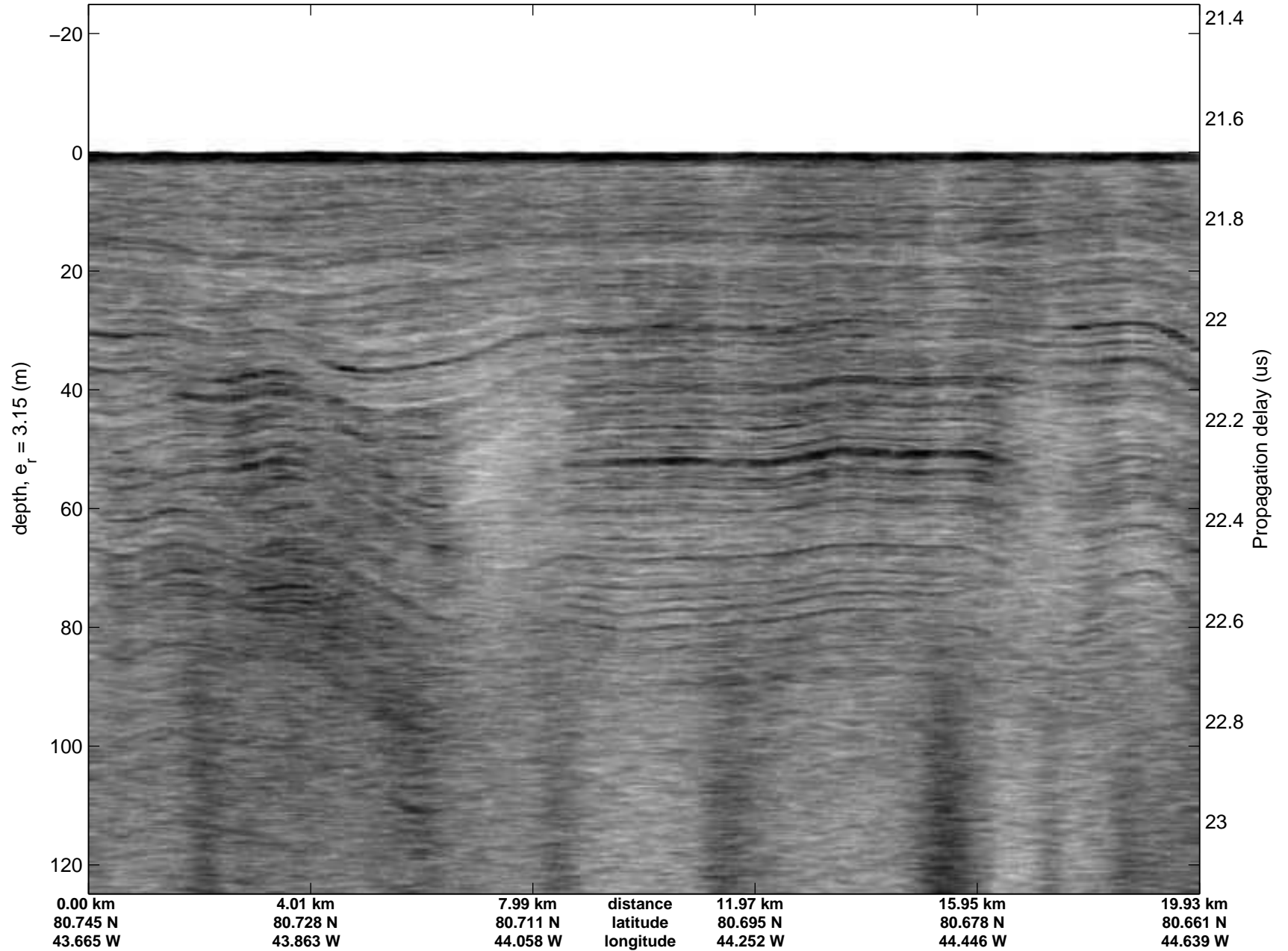


accum2 2014_Greenland_P3: "Sea Ice Nansen Gap" 20140312_25_004: 17:27:03.1 to 17:29:03.9 GPS

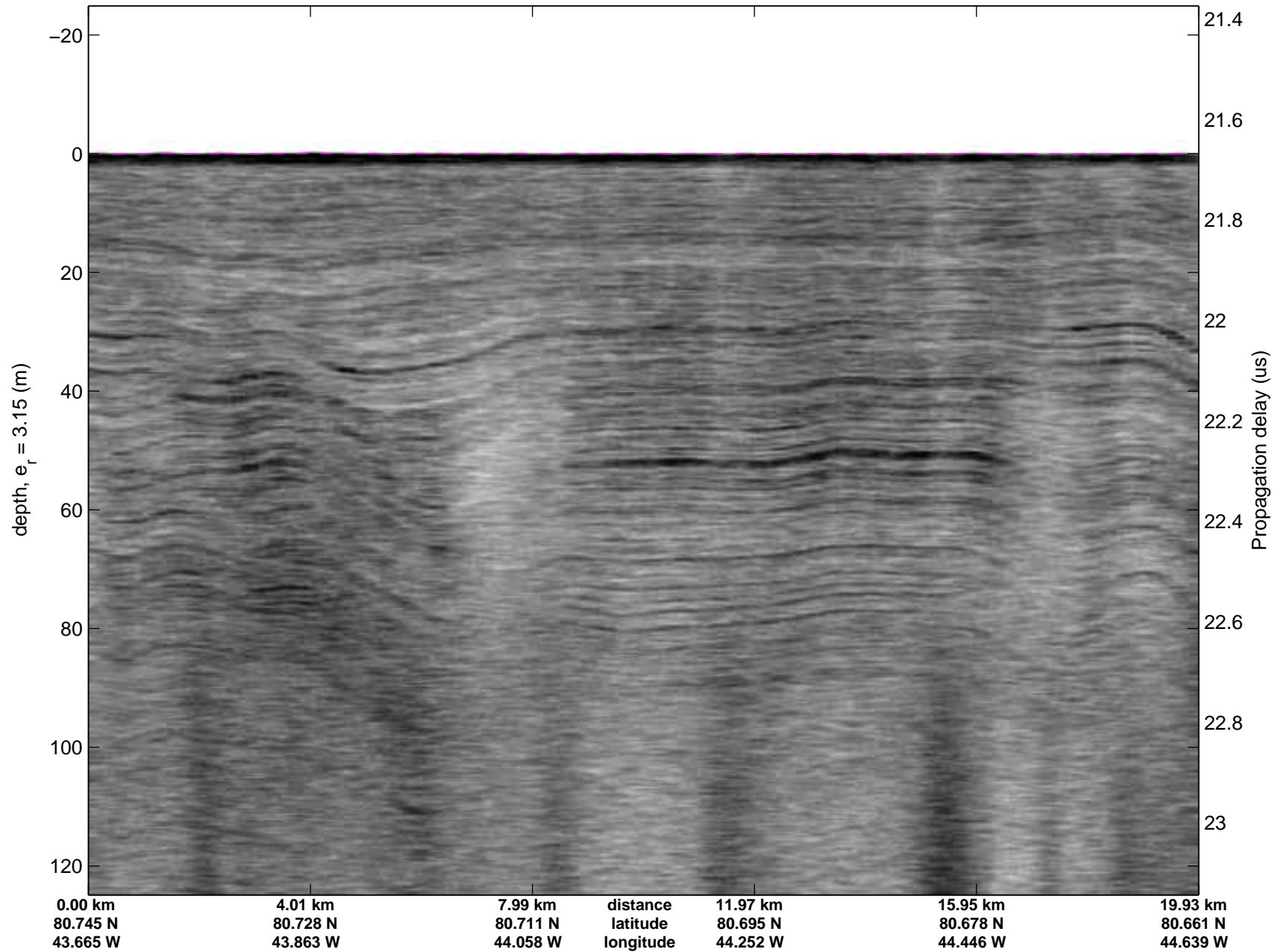


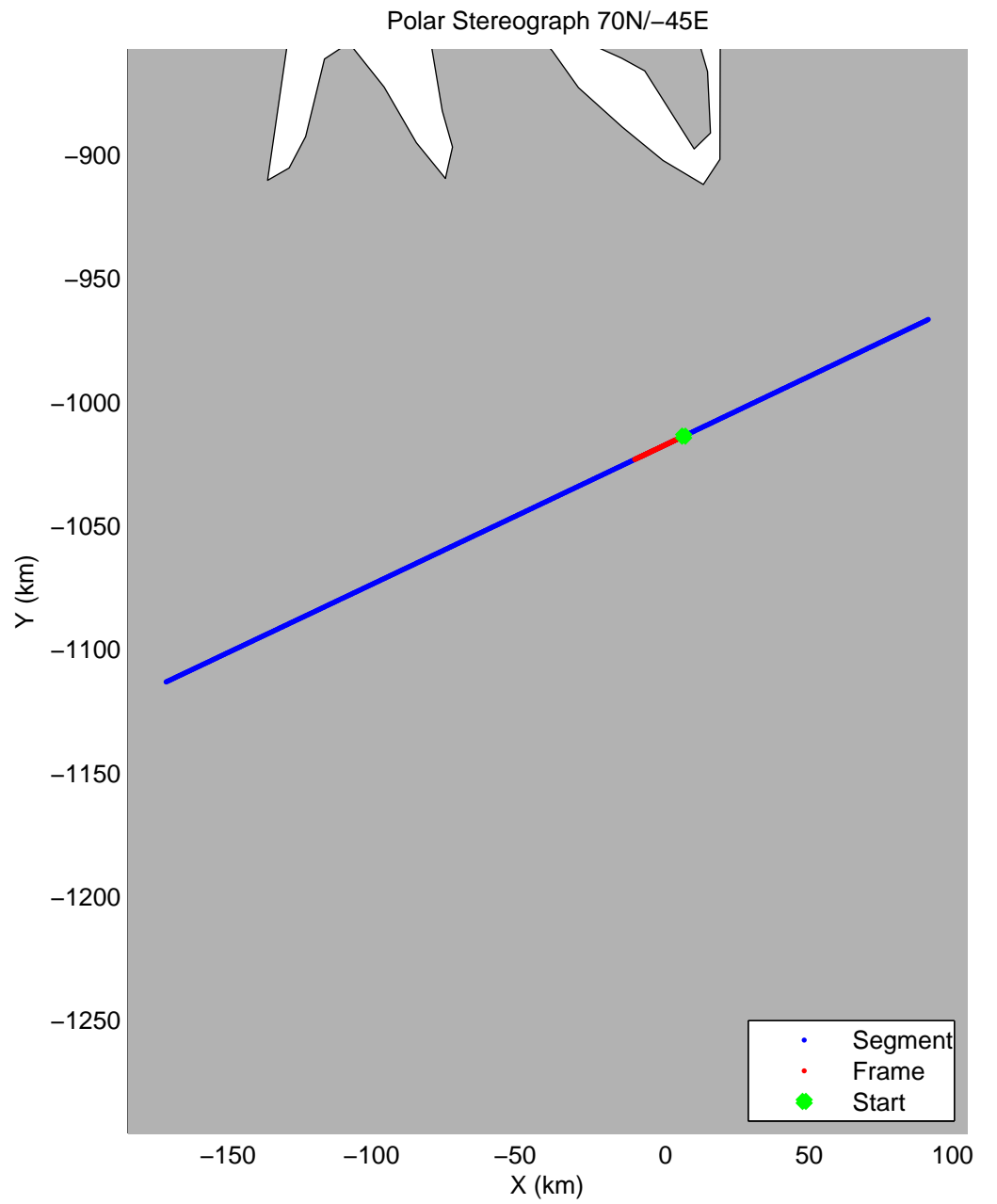
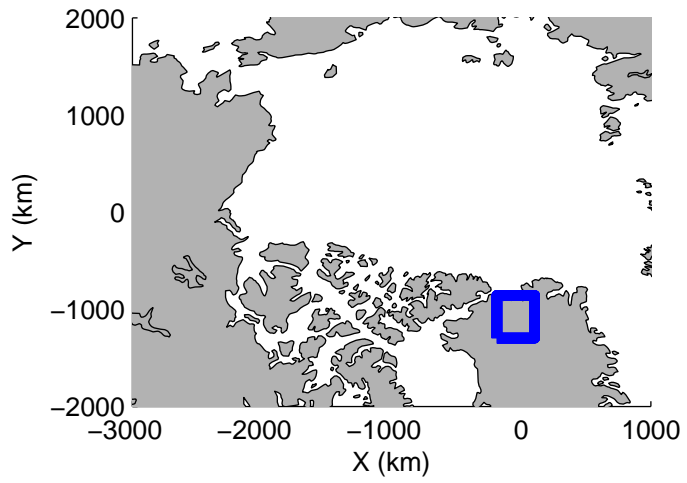


accum2 2014_Greenland_P3: "Sea Ice Nansen Gap" 20140312_25_005: 17:29:04.3 to 17:31:04.6 GPS

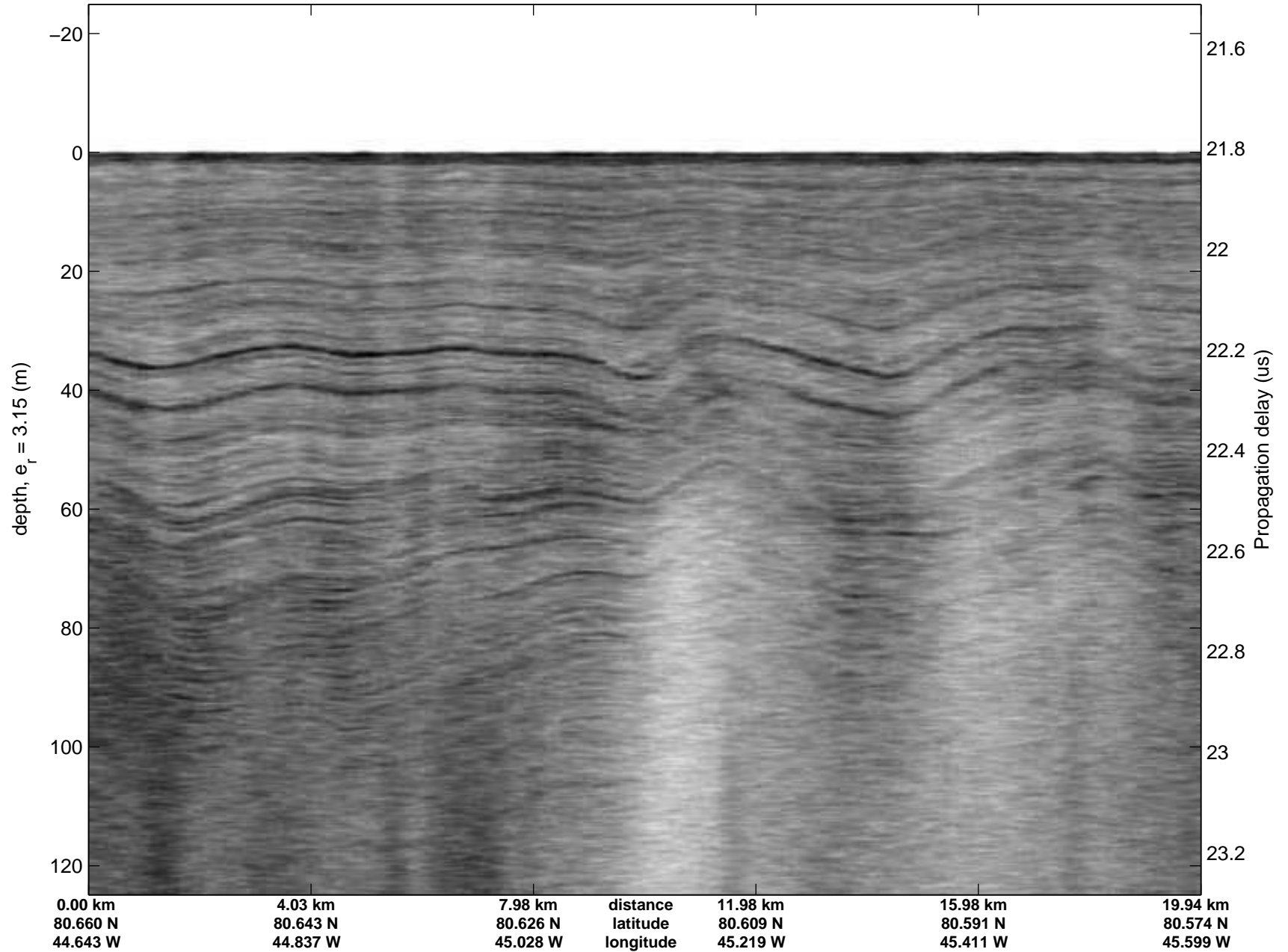


accum2 2014_Greenland_P3: "Sea Ice Nansen Gap" 20140312_25_005: 17:29:04.3 to 17:31:04.6 GPS

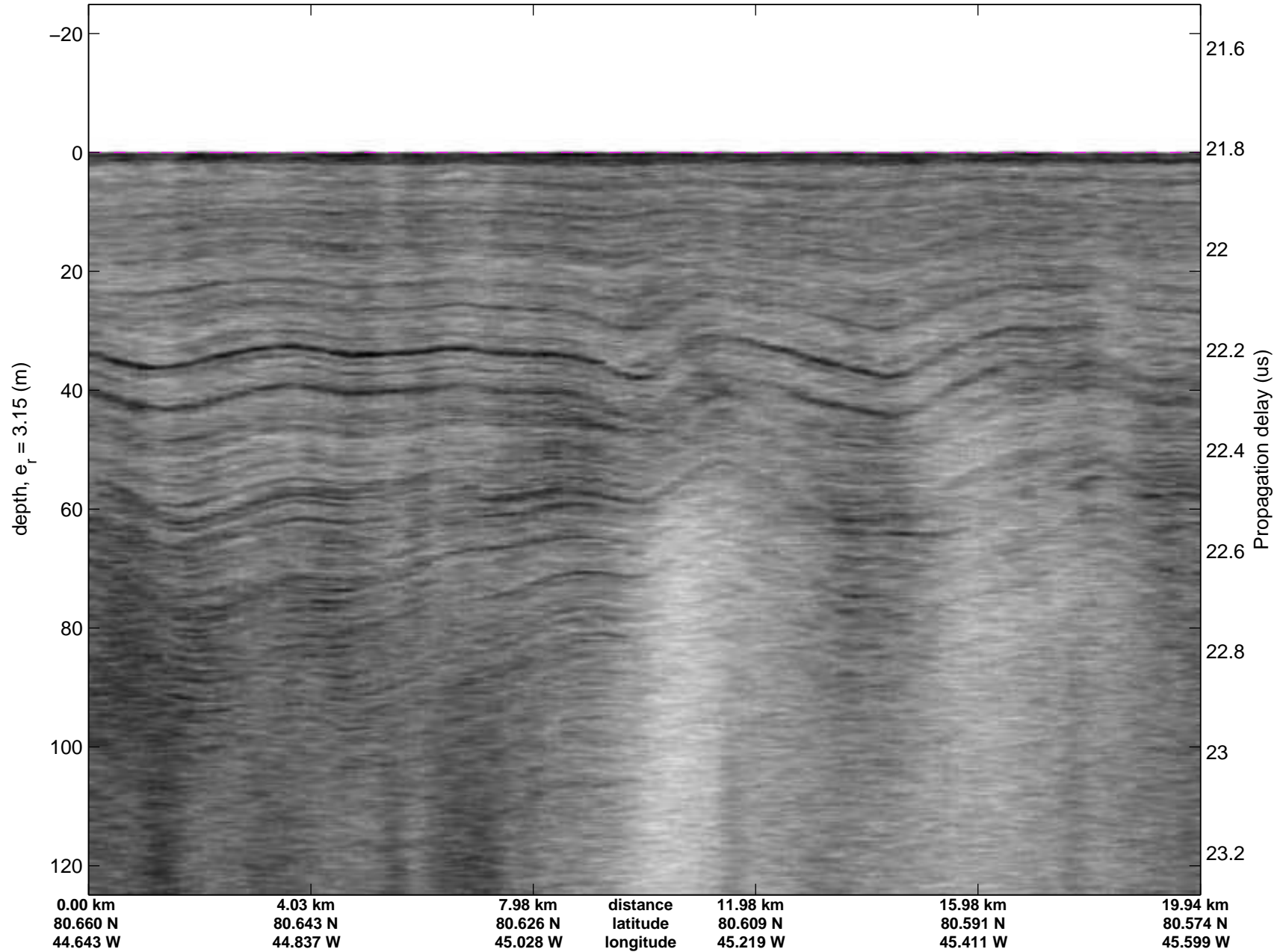


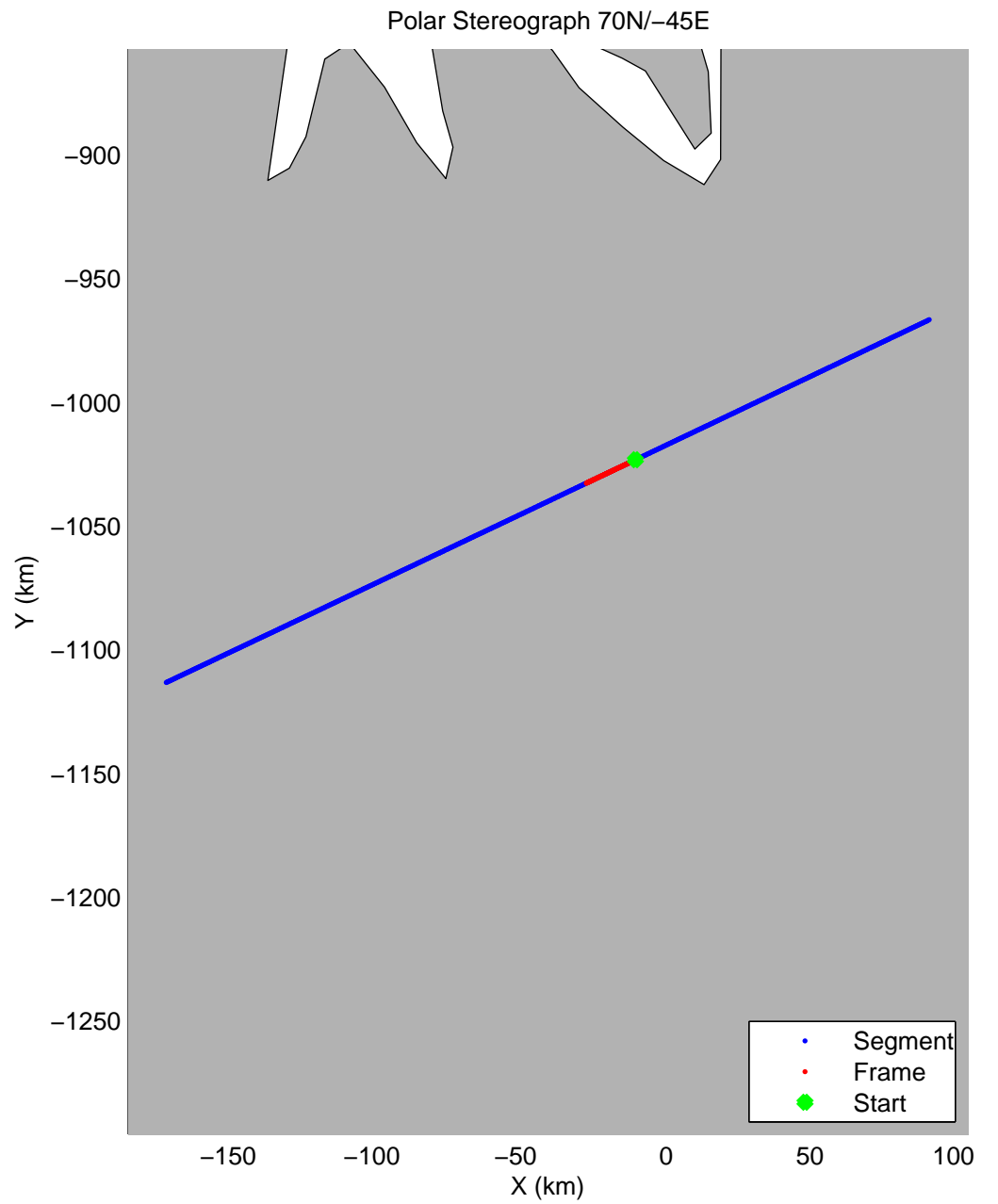
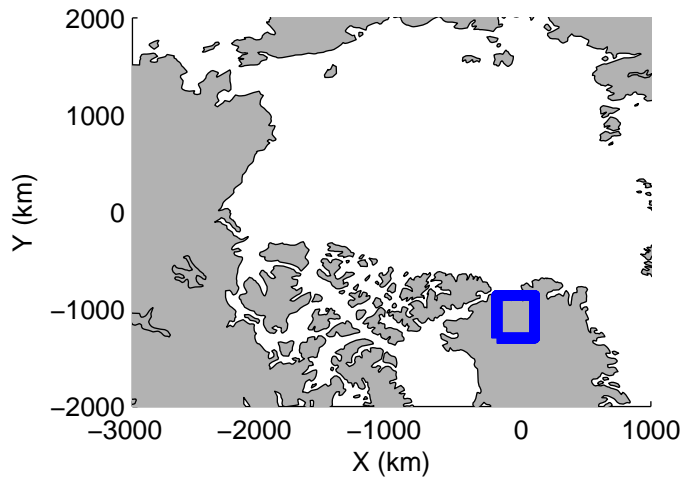


accum2 2014_Greenland_P3: "Sea Ice Nansen Gap" 20140312_25_006: 17:31:05.0 to 17:33:04.8 GPS

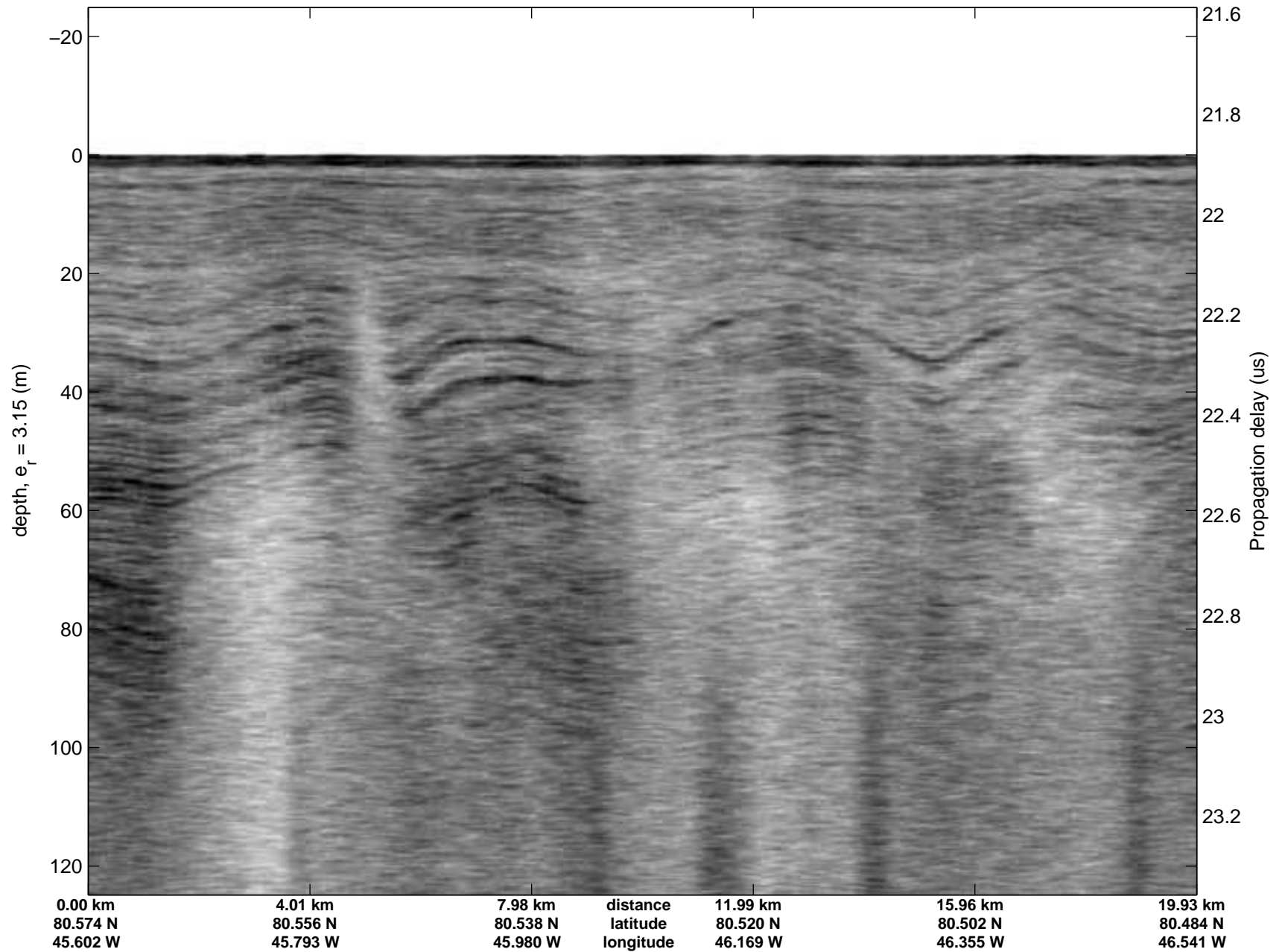


accum2 2014_Greenland_P3: "Sea Ice Nansen Gap" 20140312_25_006: 17:31:05.0 to 17:33:04.8 GPS

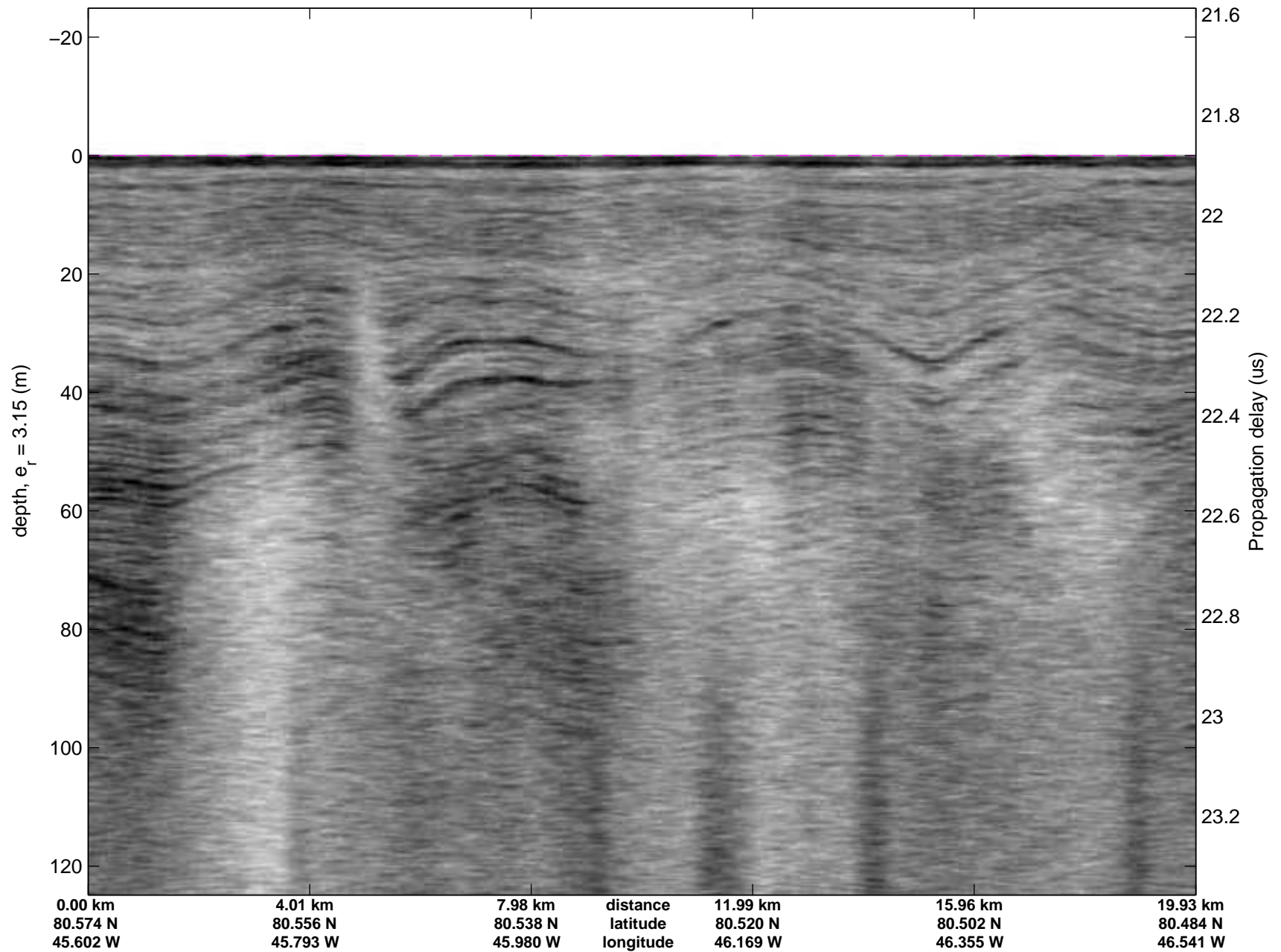


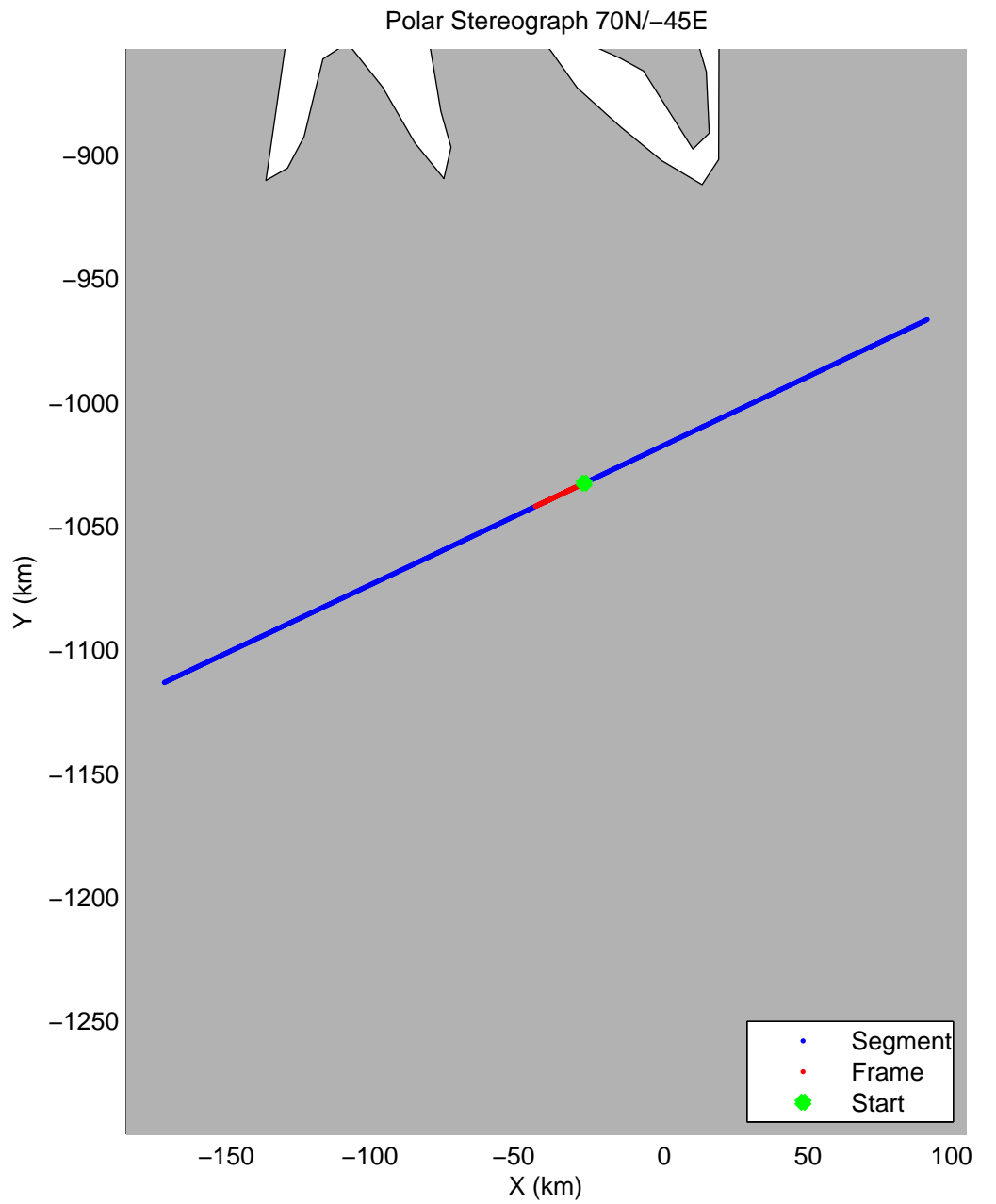
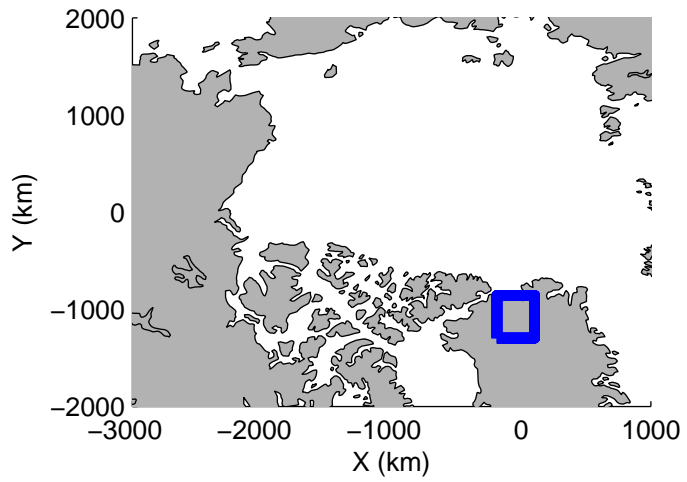


accum2 2014_Greenland_P3: "Sea Ice Nansen Gap" 20140312_25_007: 17:33:05.1 to 17:35:04.3 GPS

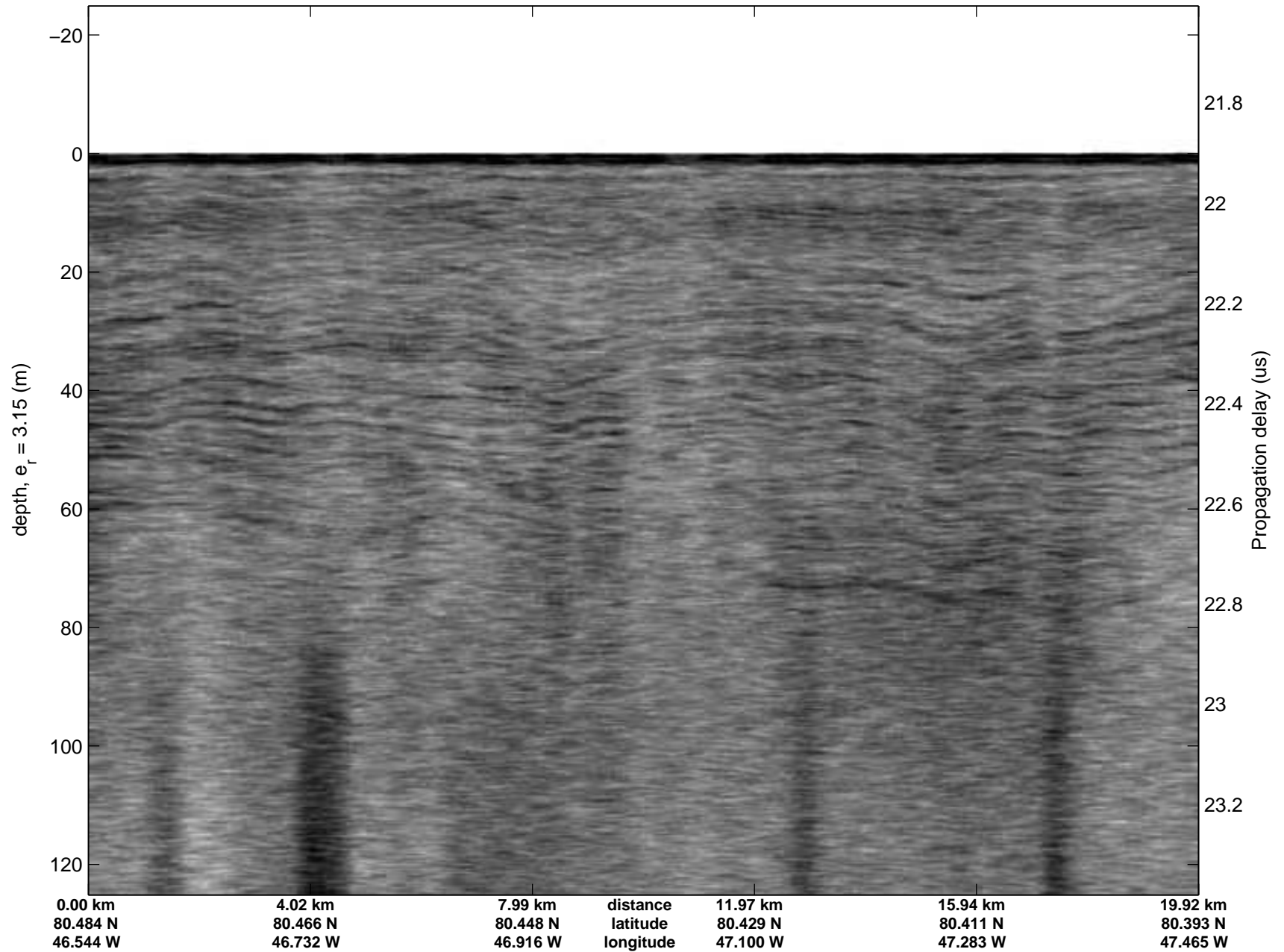


accum2 2014_Greenland_P3: "Sea Ice Nansen Gap" 20140312_25_007: 17:33:05.1 to 17:35:04.3 GPS

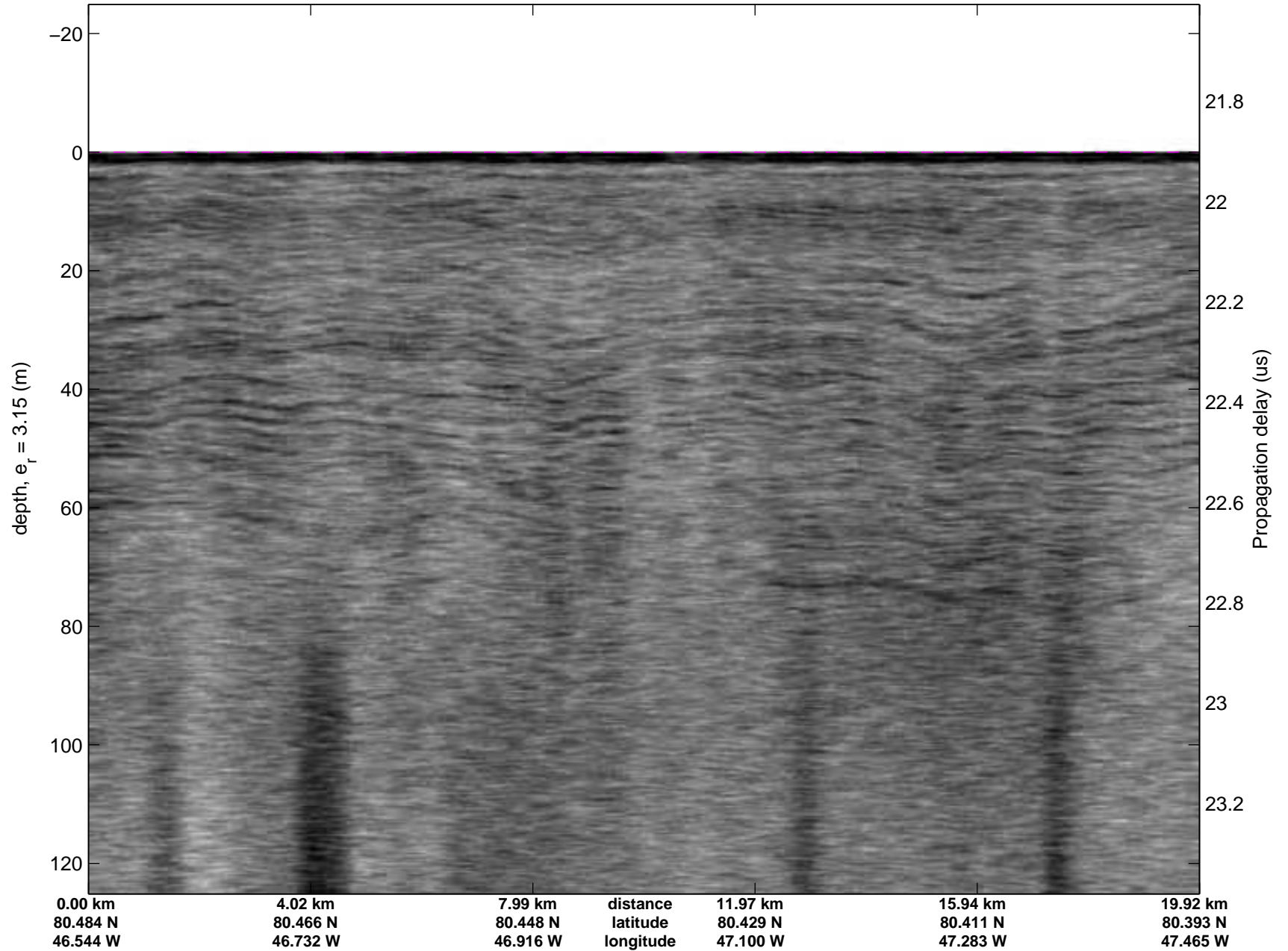


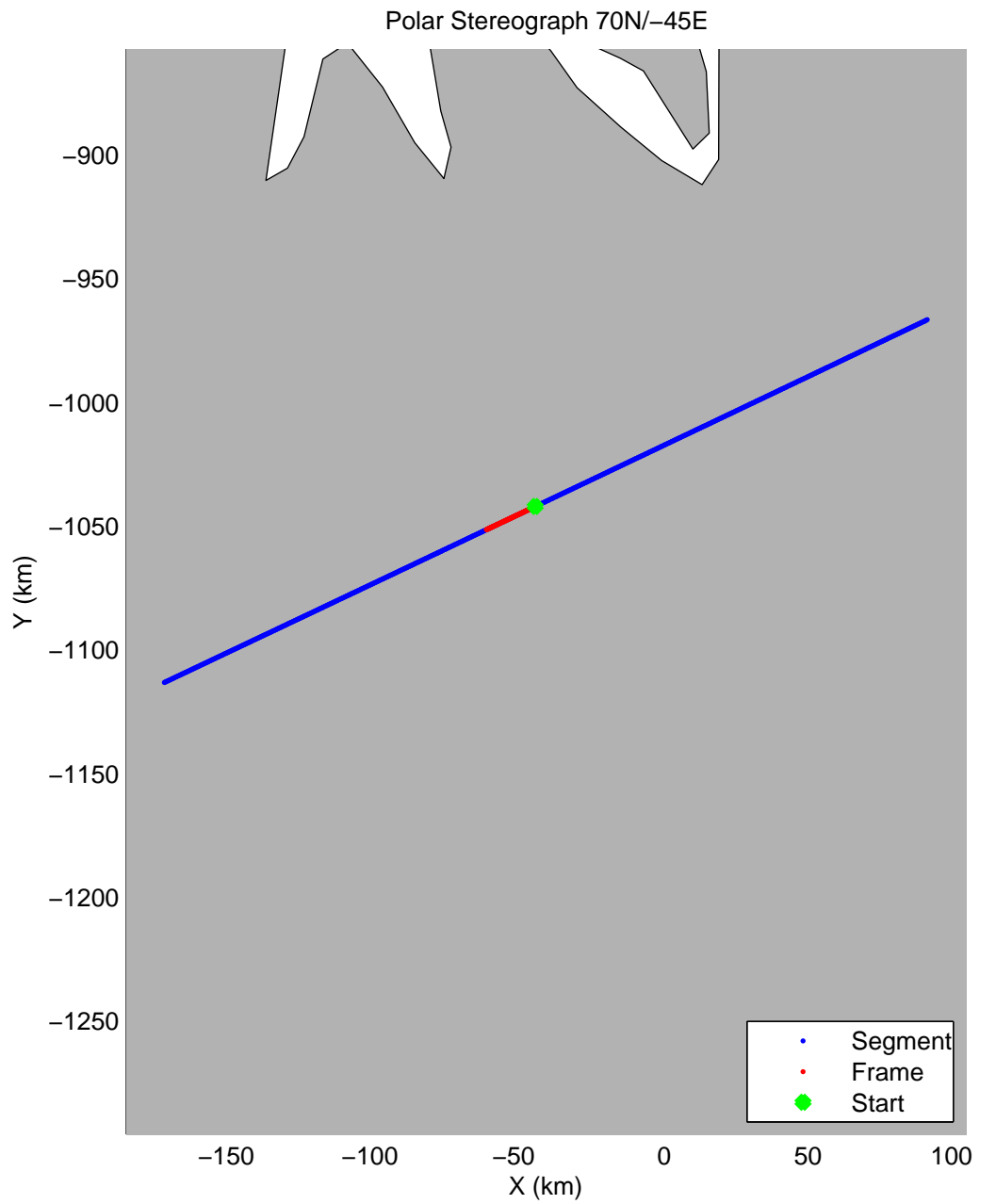
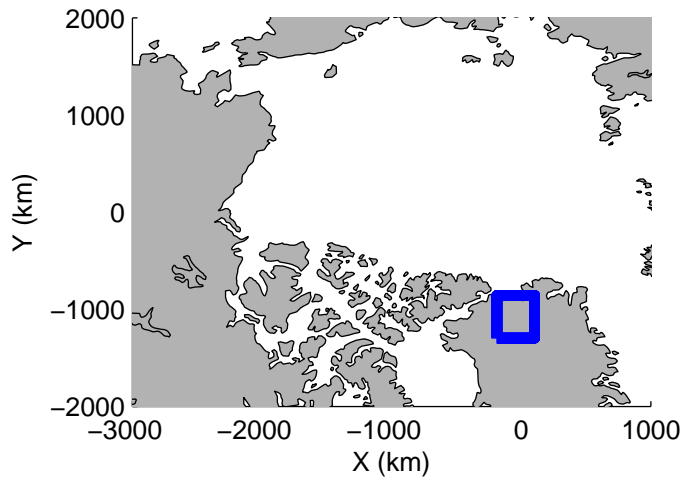


accum2 2014_Greenland_P3: "Sea Ice Nansen Gap" 20140312_25_008: 17:35:04.7 to 17:37:03.7 GPS

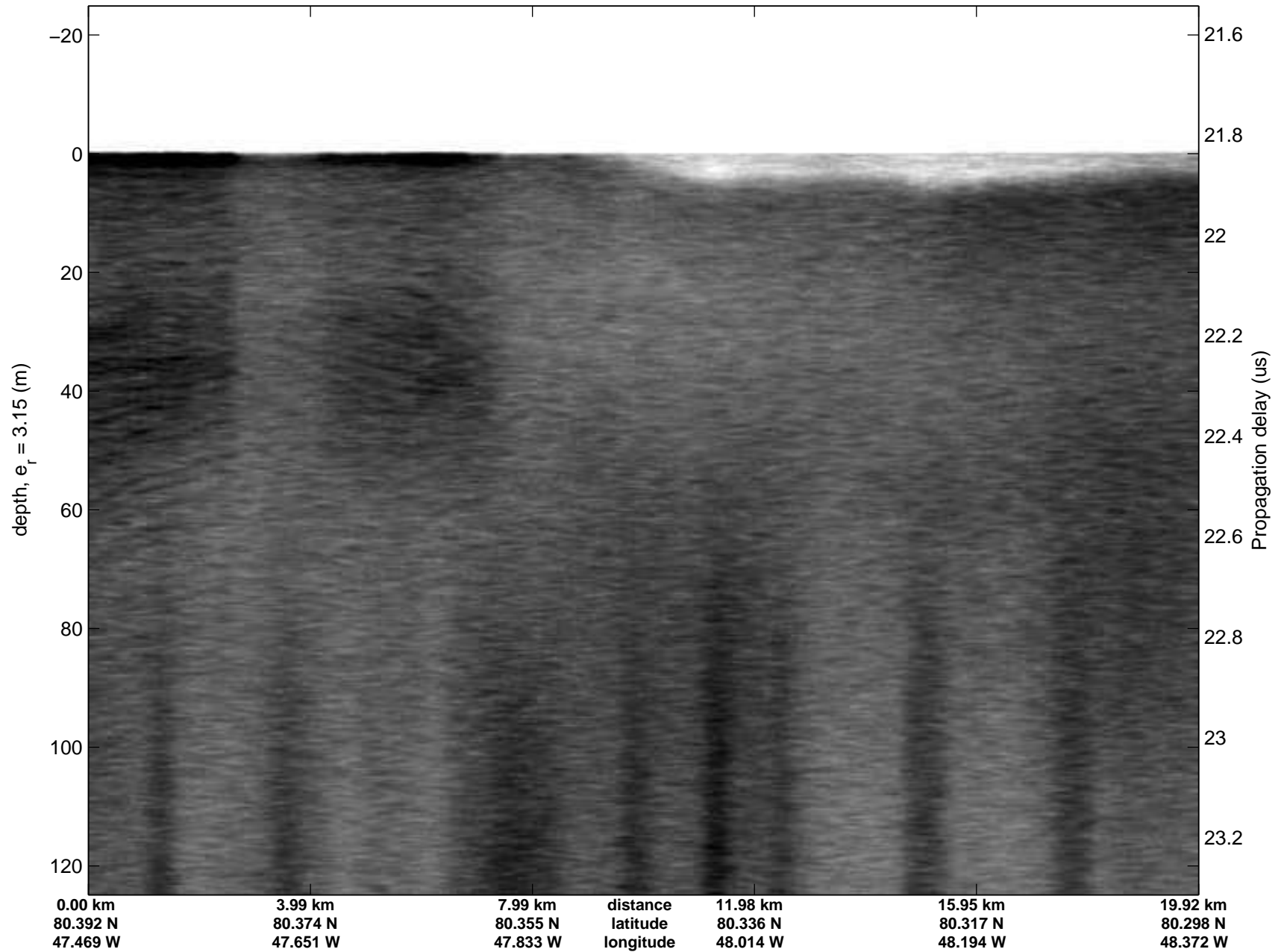


accum2 2014_Greenland_P3: "Sea Ice Nansen Gap" 20140312_25_008: 17:35:04.7 to 17:37:03.7 GPS

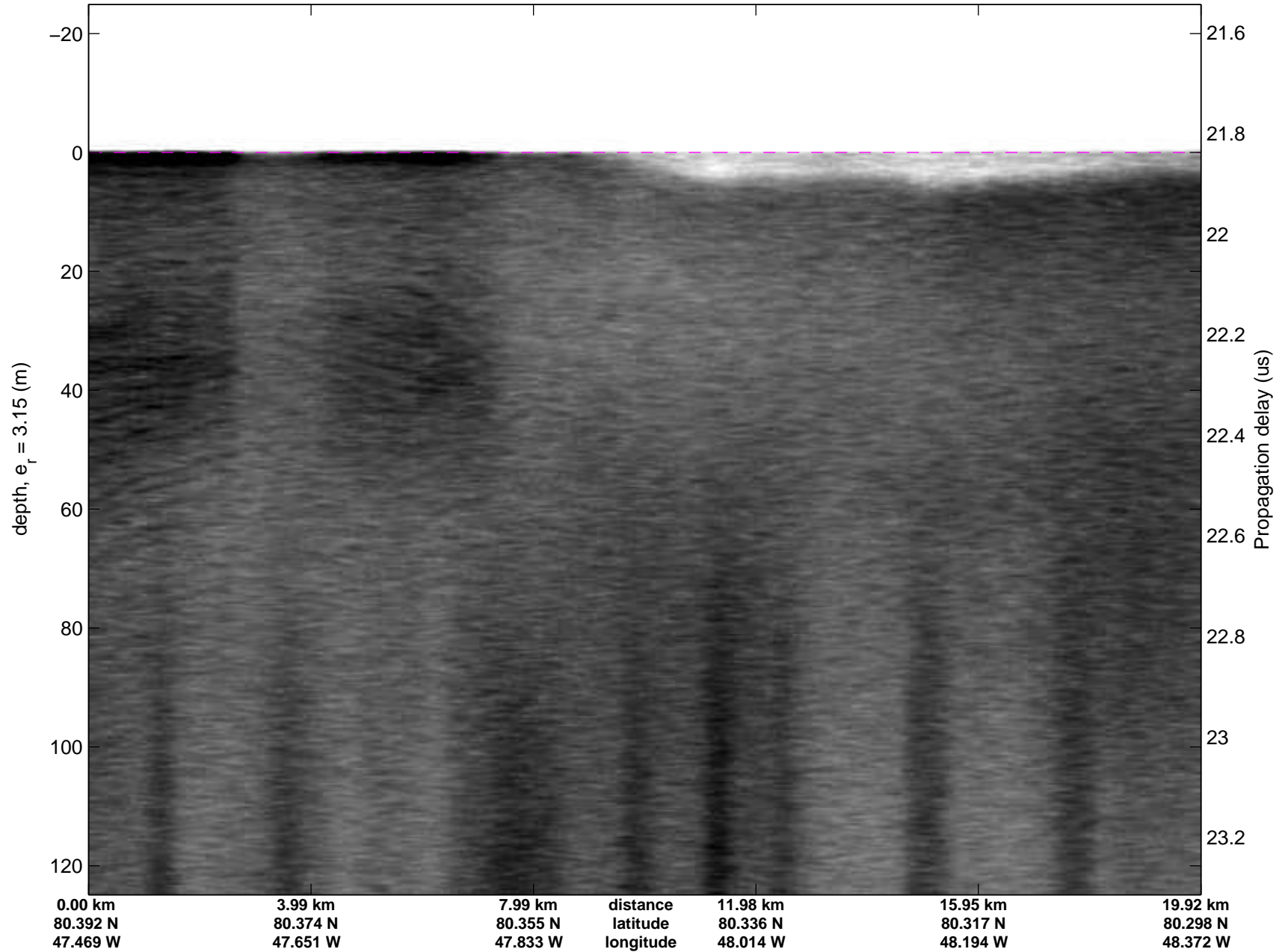


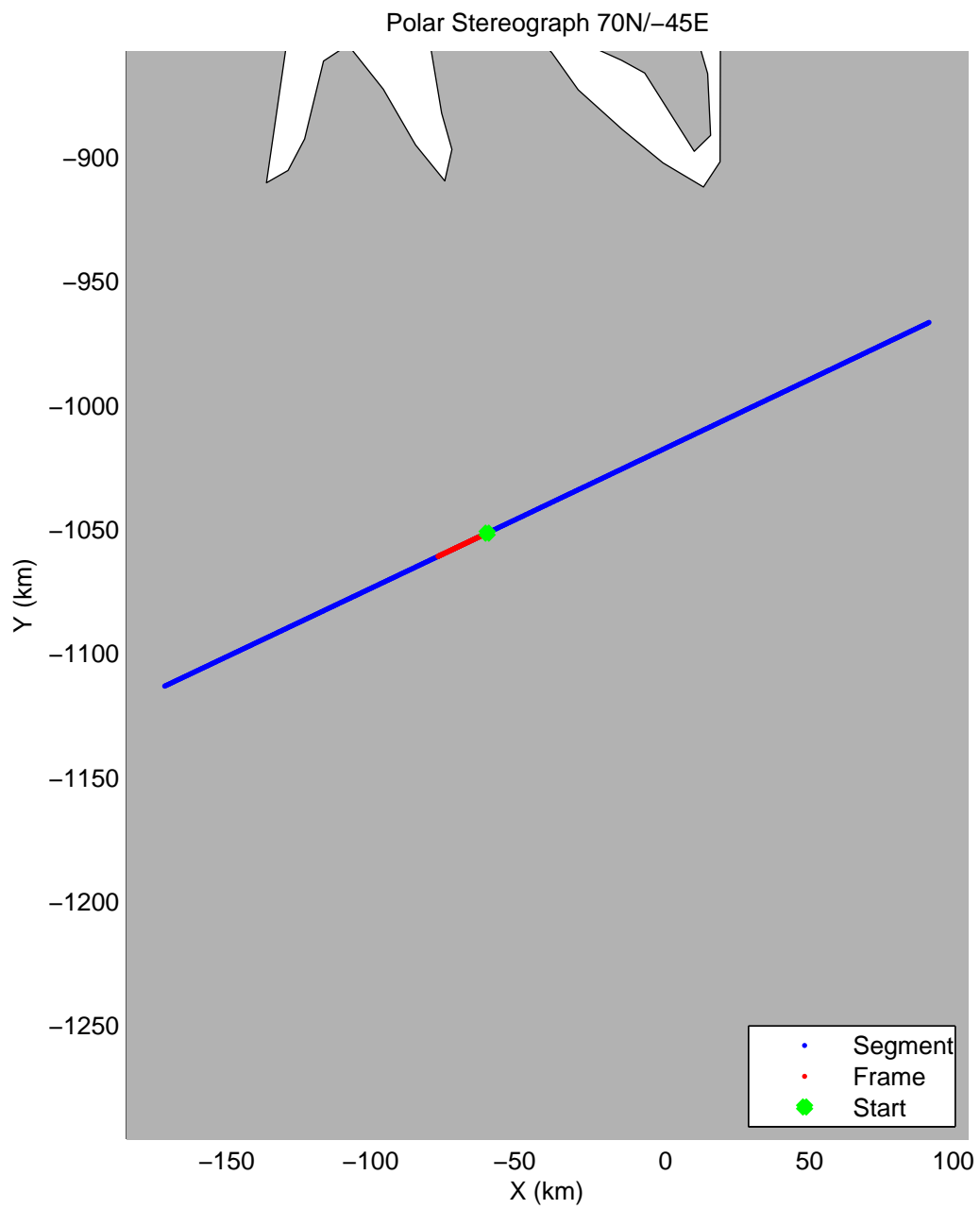
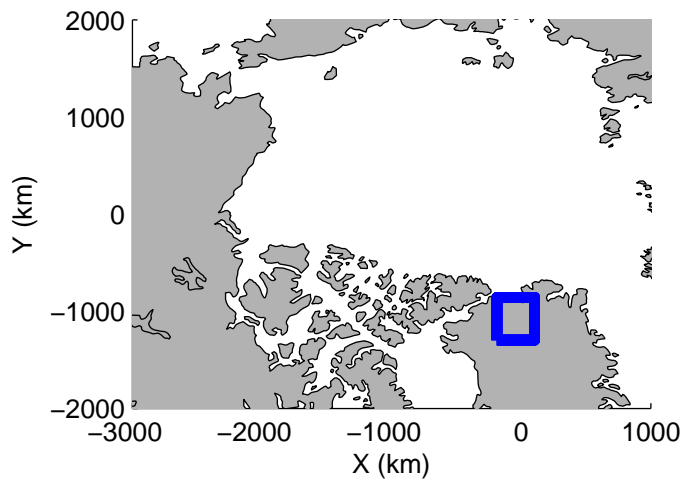


accum2 2014_Greenland_P3: "Sea Ice Nansen Gap" 20140312_25_009: 17:37:04.1 to 17:39:05.2 GPS

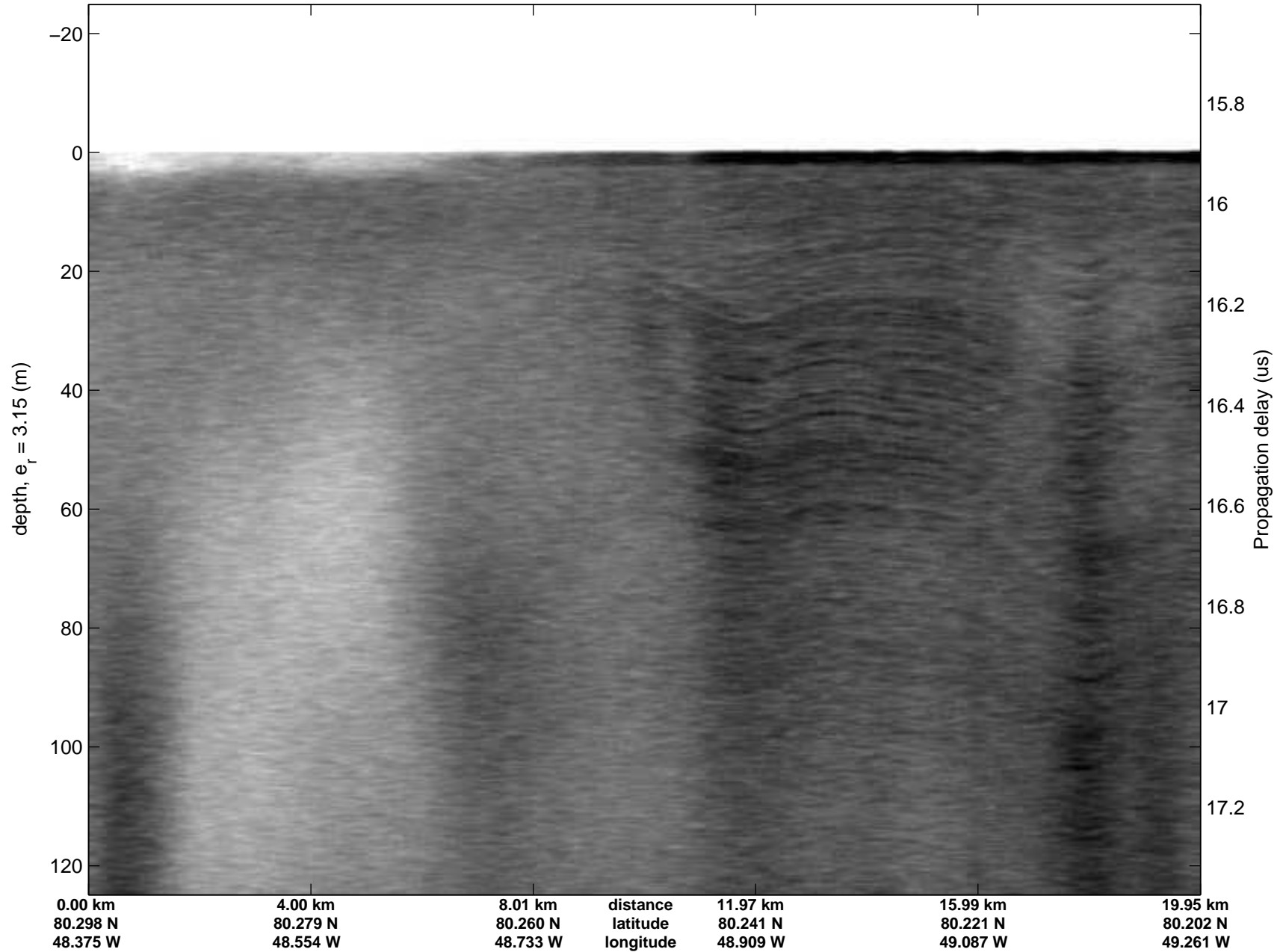


accum2 2014_Greenland_P3: "Sea Ice Nansen Gap" 20140312_25_009: 17:37:04.1 to 17:39:05.2 GPS

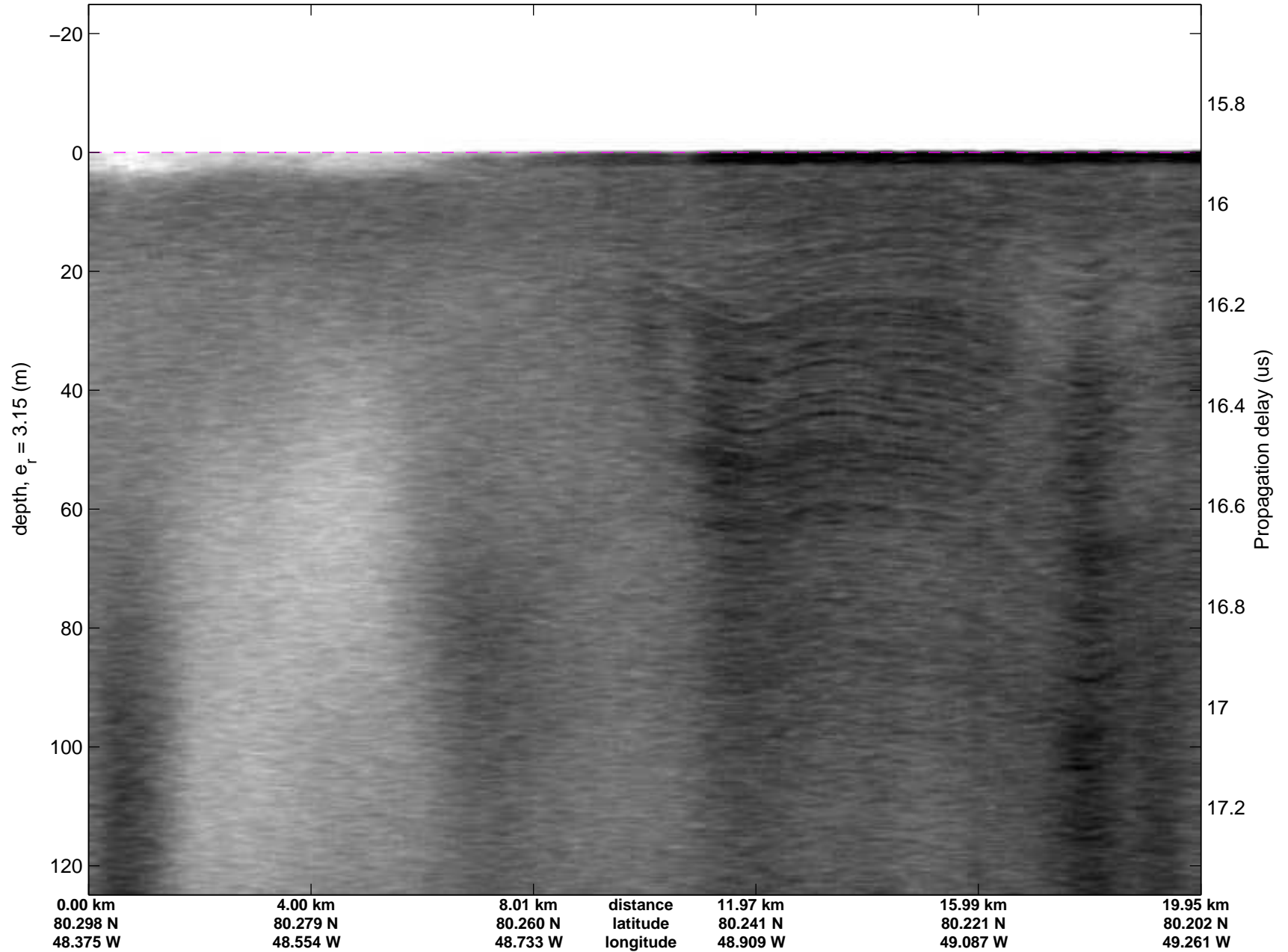


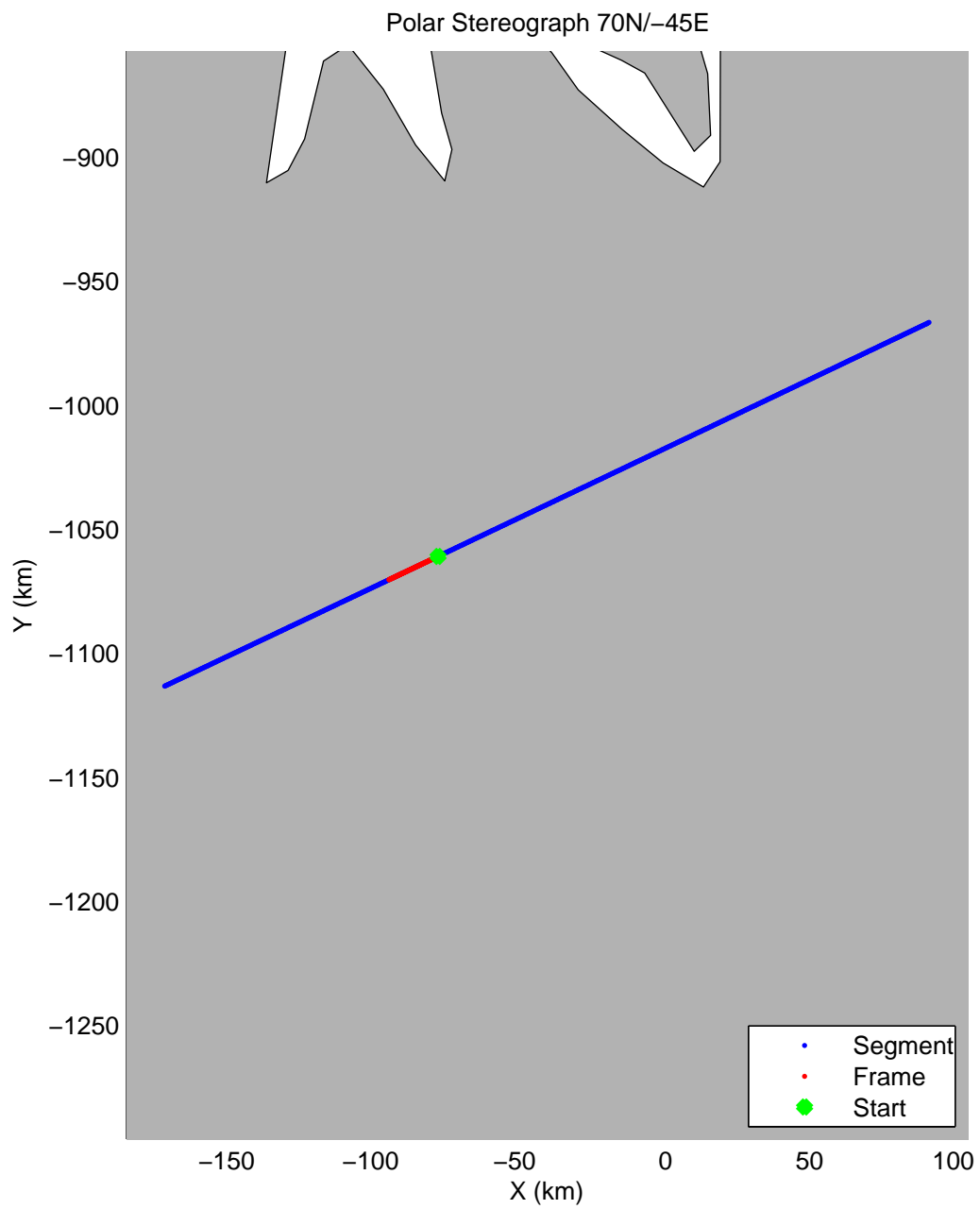
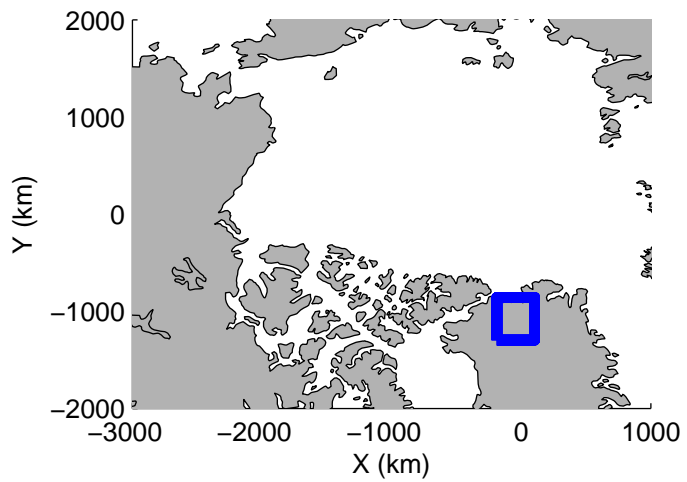


accum2 2014_Greenland_P3: "Sea Ice Nansen Gap" 20140312_25_010: 17:39:05.5 to 17:41:12.2 GPS

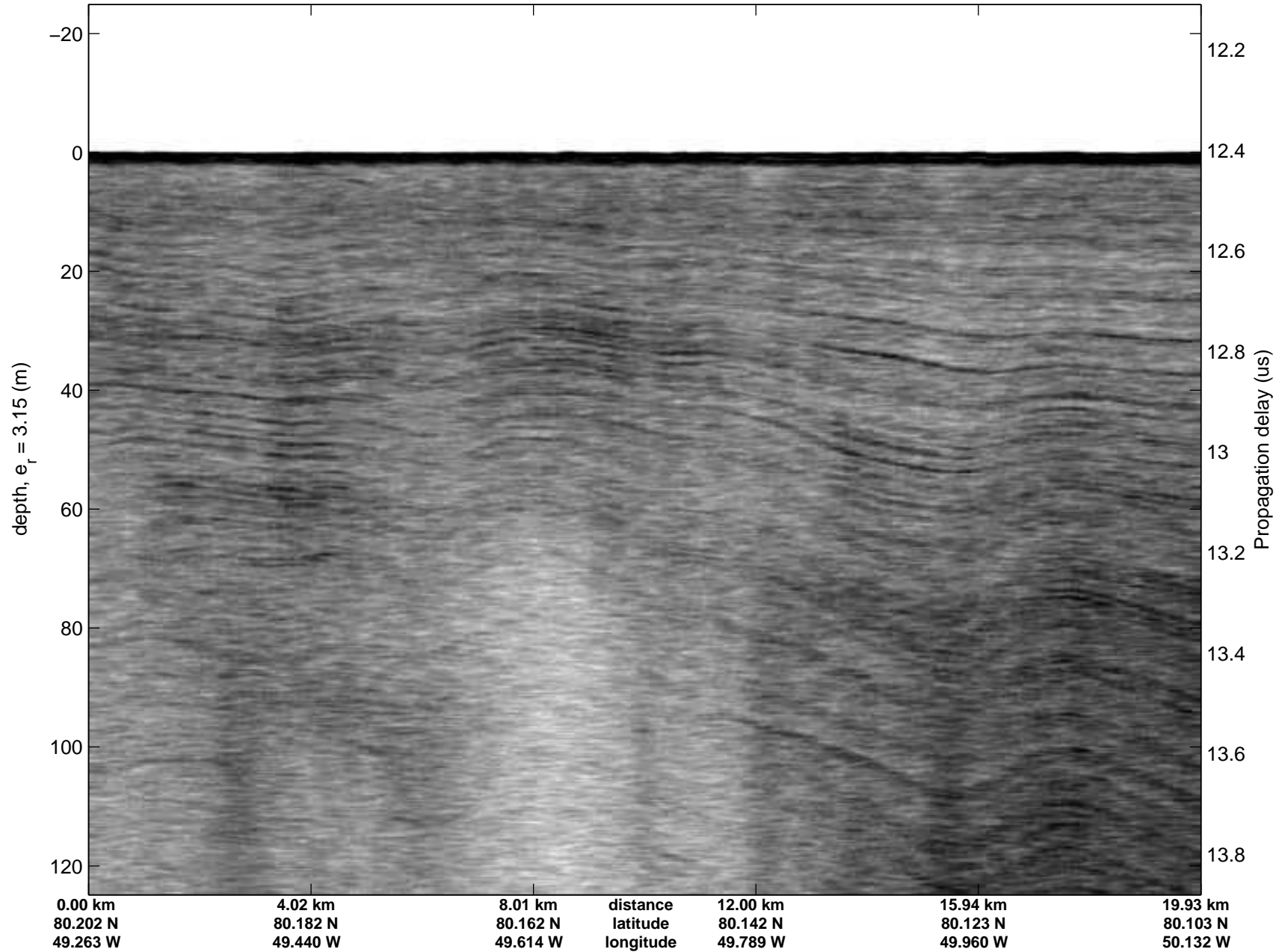


accum2 2014_Greenland_P3: "Sea Ice Nansen Gap" 20140312_25_010: 17:39:05.5 to 17:41:12.2 GPS

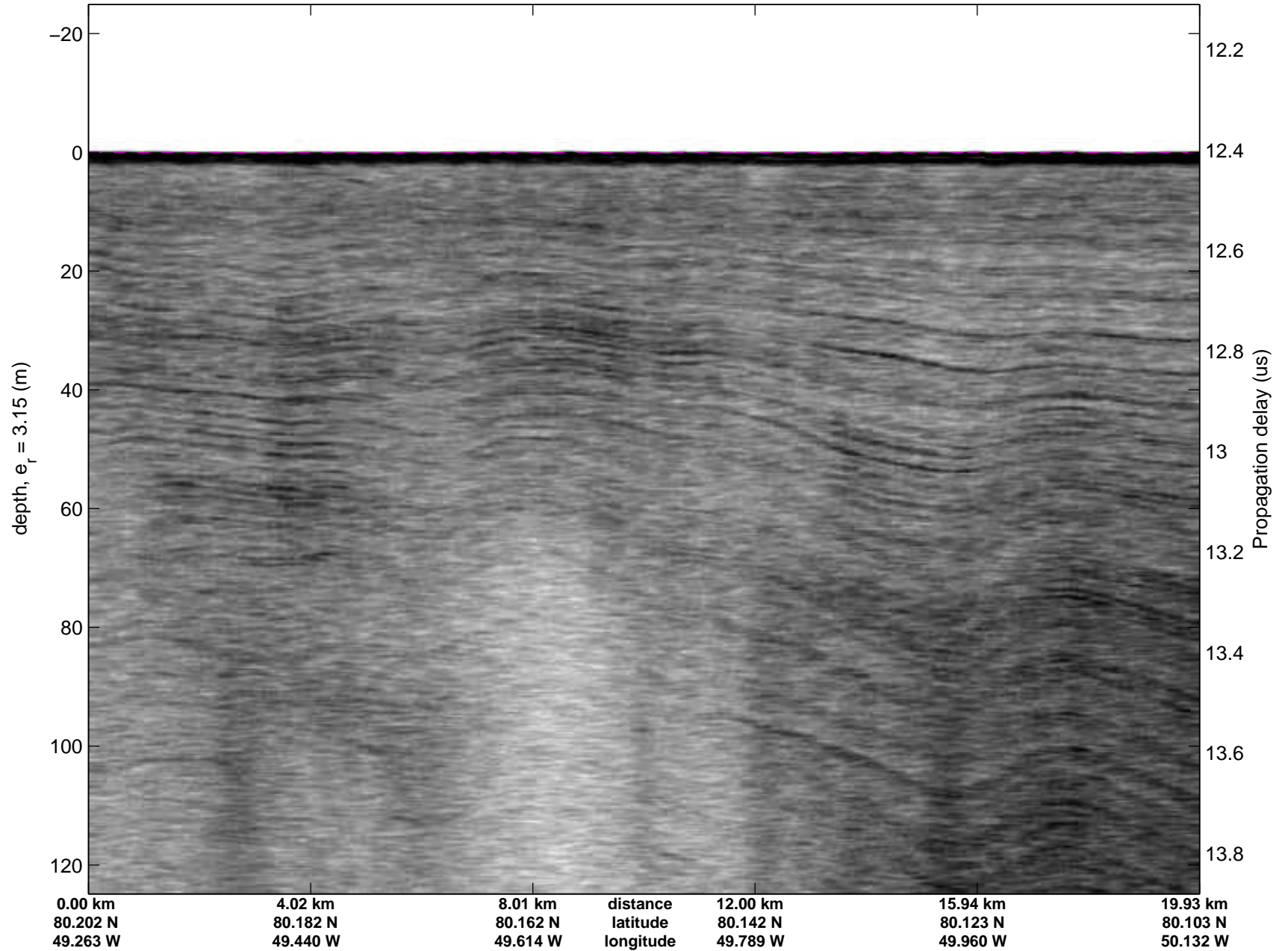


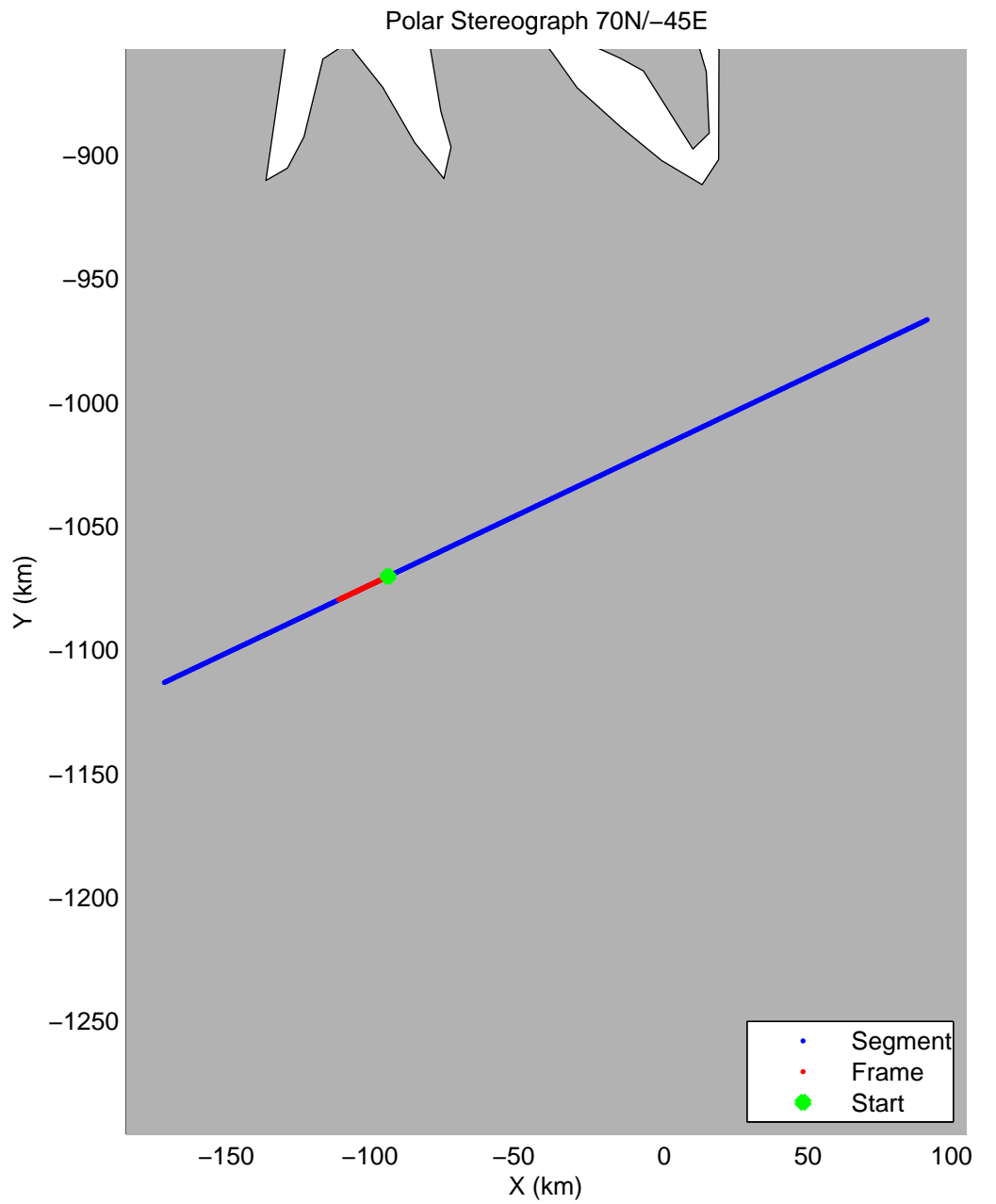
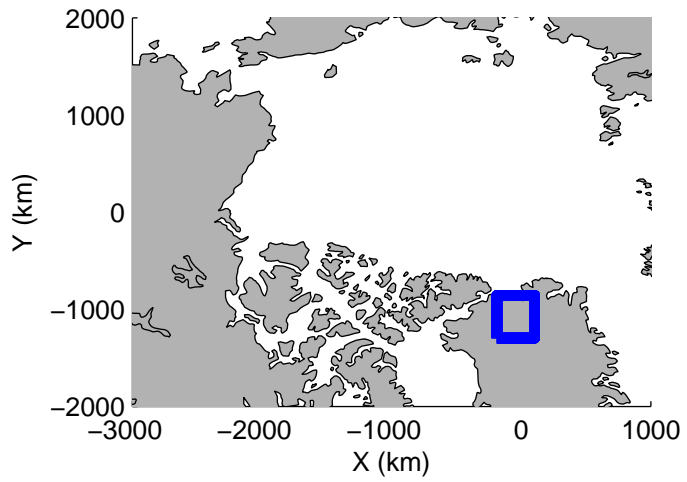


accum2 2014_Greenland_P3: "Sea Ice Nansen Gap" 20140312_25_011: 17:41:12.5 to 17:43:19.1 GPS

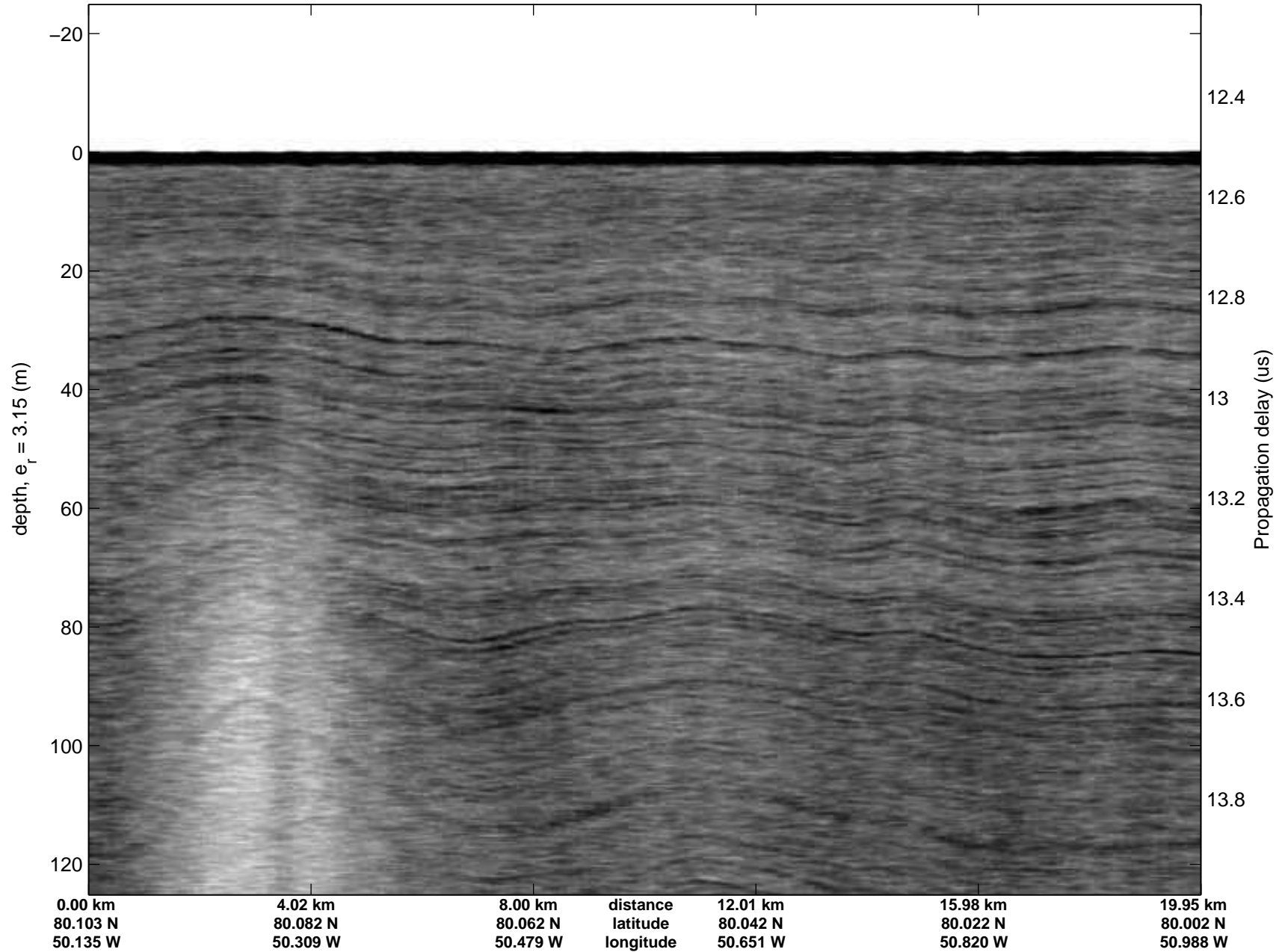


accum2 2014_Greenland_P3: "Sea Ice Nansen Gap" 20140312_25_011: 17:41:12.5 to 17:43:19.1 GPS

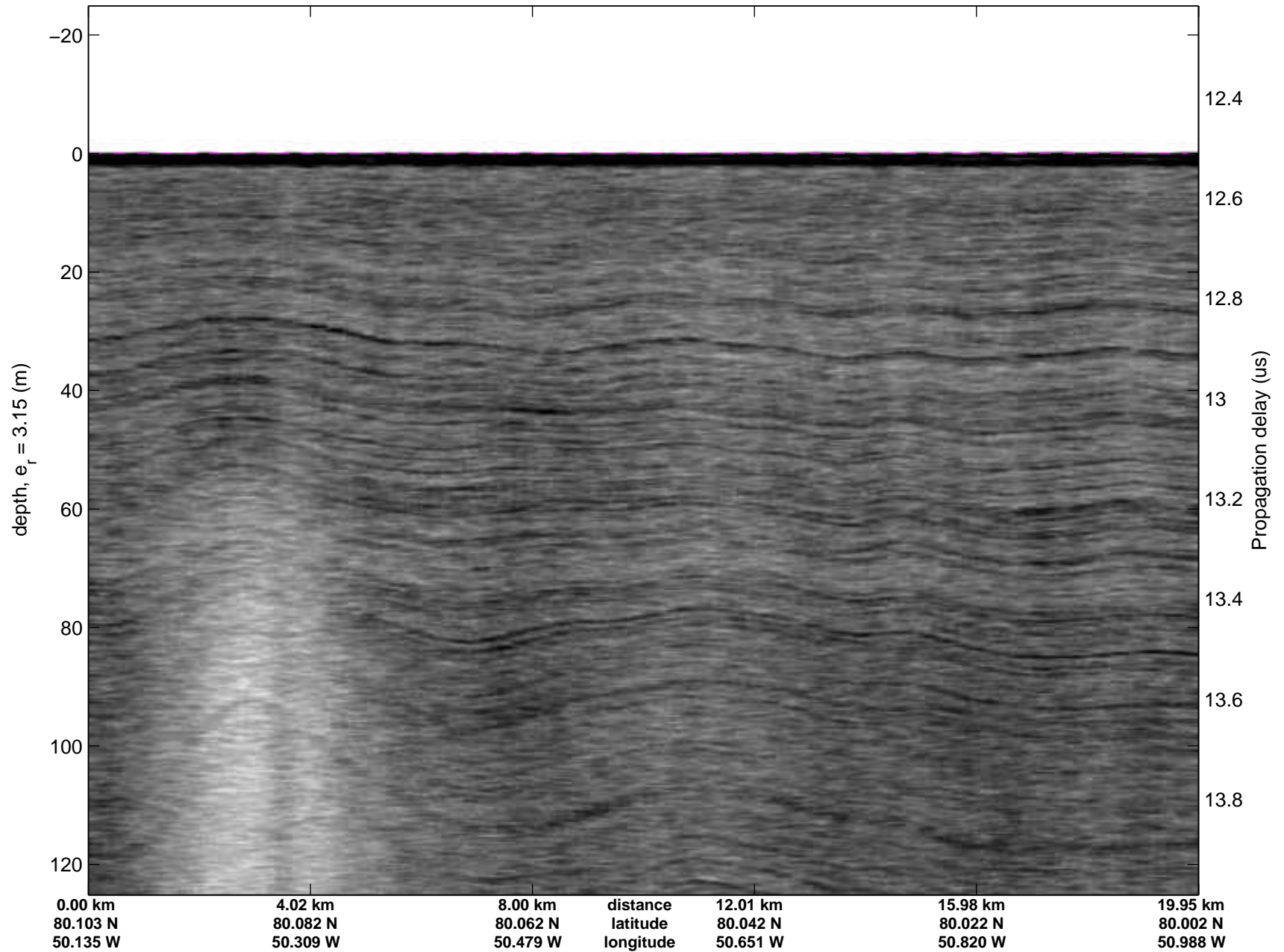


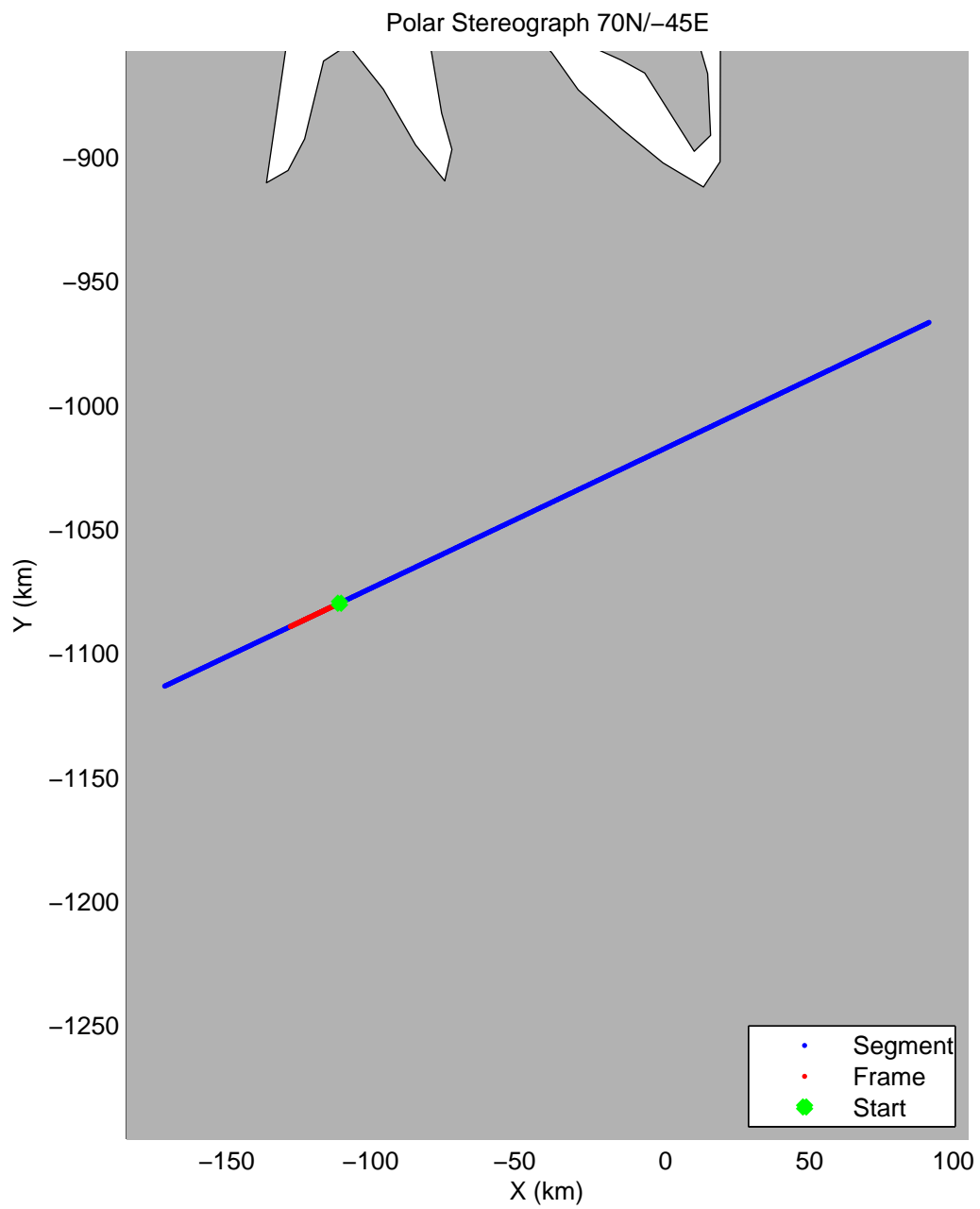
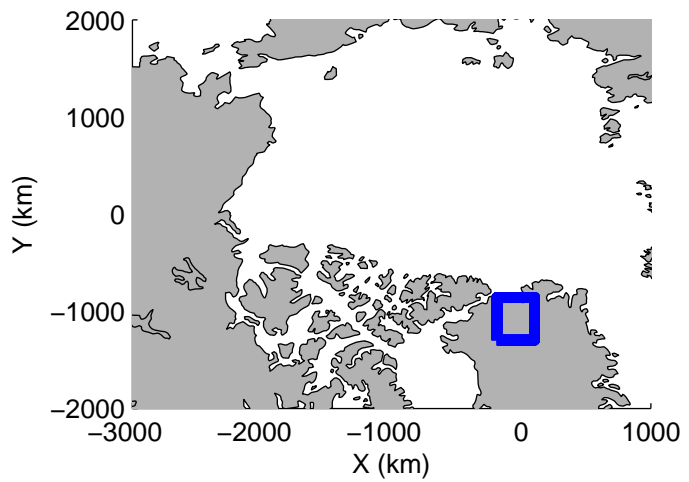


accum2 2014_Greenland_P3: "Sea Ice Nansen Gap" 20140312_25_012: 17:43:19.6 to 17:45:26.8 GPS




accum2 2014_Greenland_P3: "Sea Ice Nansen Gap" 20140312_25_012: 17:43:19.6 to 17:45:26.8 GPS




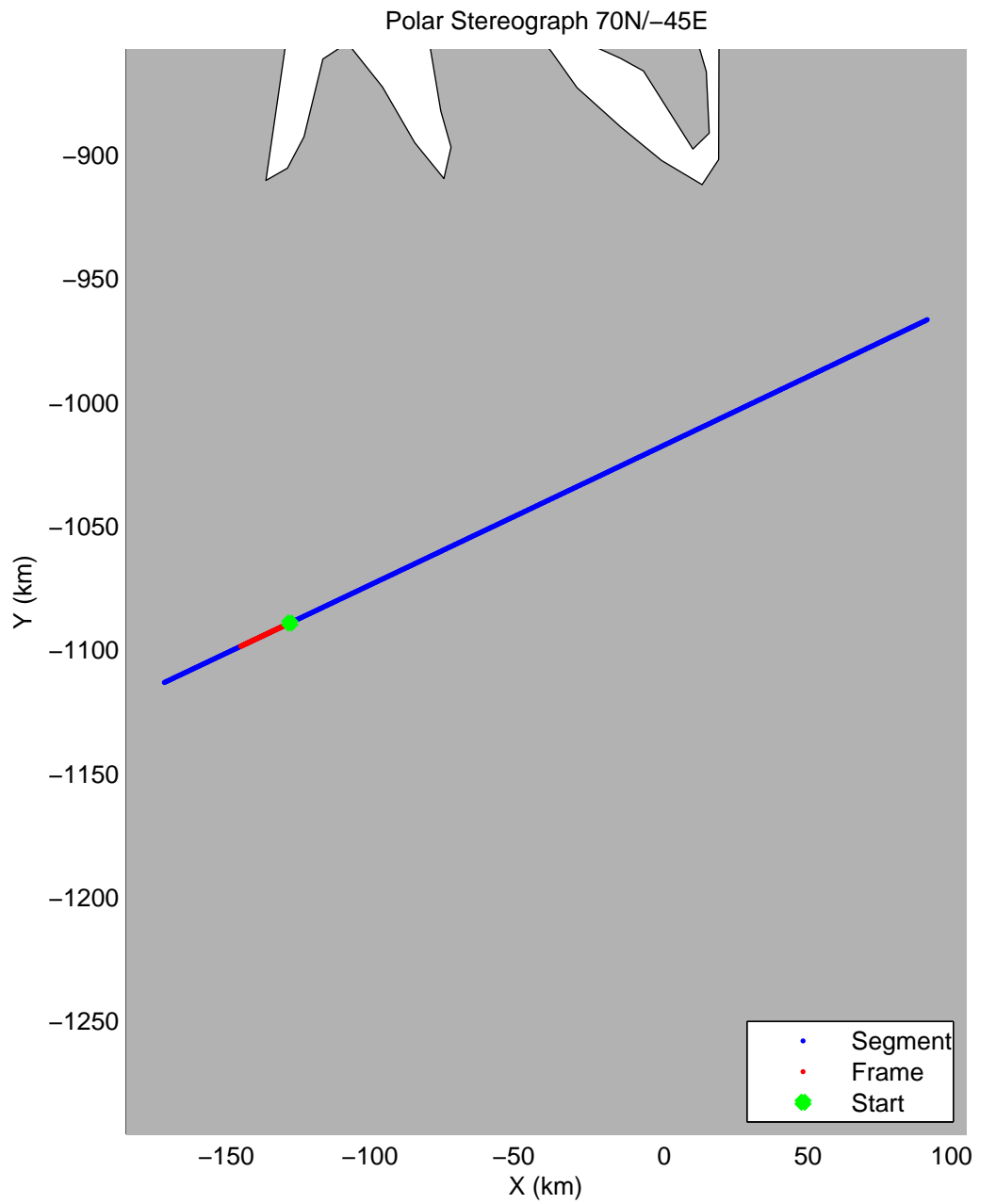
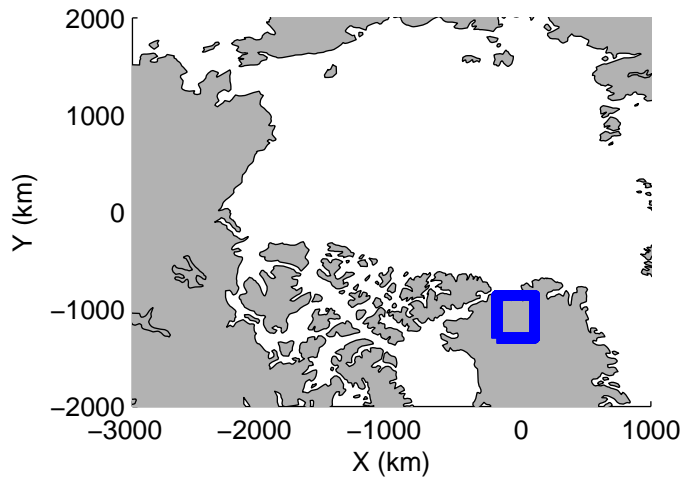


accum2 2014_Greenland_P3: "Sea Ice Nansen Gap" 20140312_25_013: 17:45:27.1 to 17:47:34.6 GPS




accum2 2014_Greenland_P3: "Sea Ice Nansen Gap" 20140312_25_013: 17:45:27.1 to 17:47:34.6 GPS




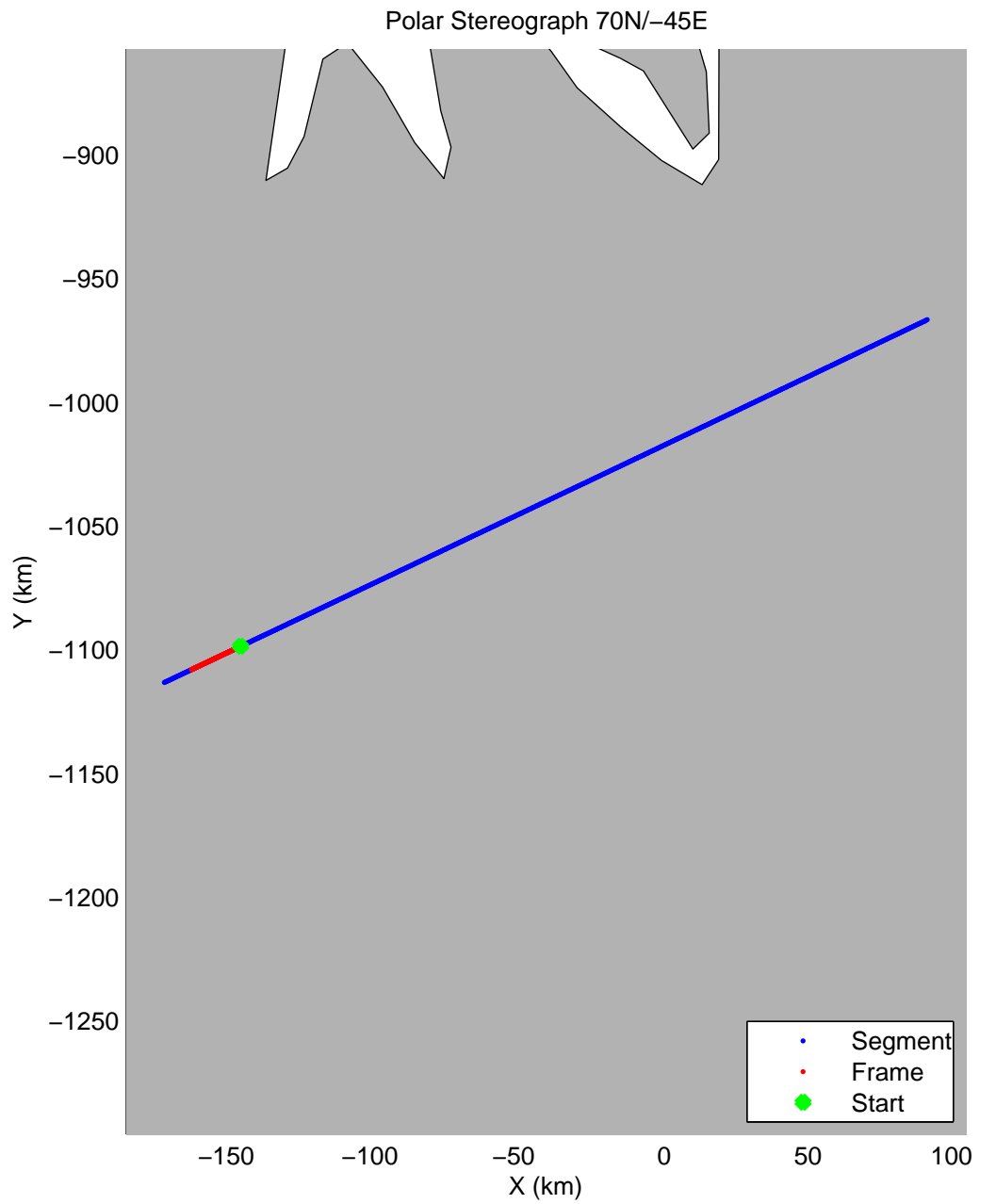
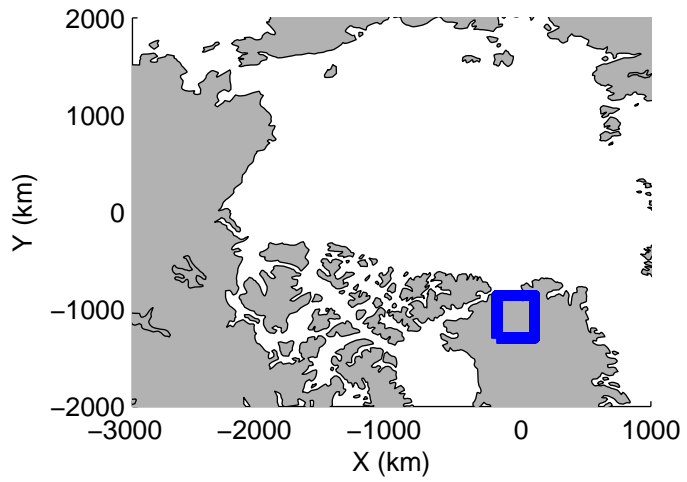


accum2 2014_Greenland_P3: "Sea Ice Nansen Gap" 20140312_25_014: 17:47:34.8 to 17:49:41.8 GPS

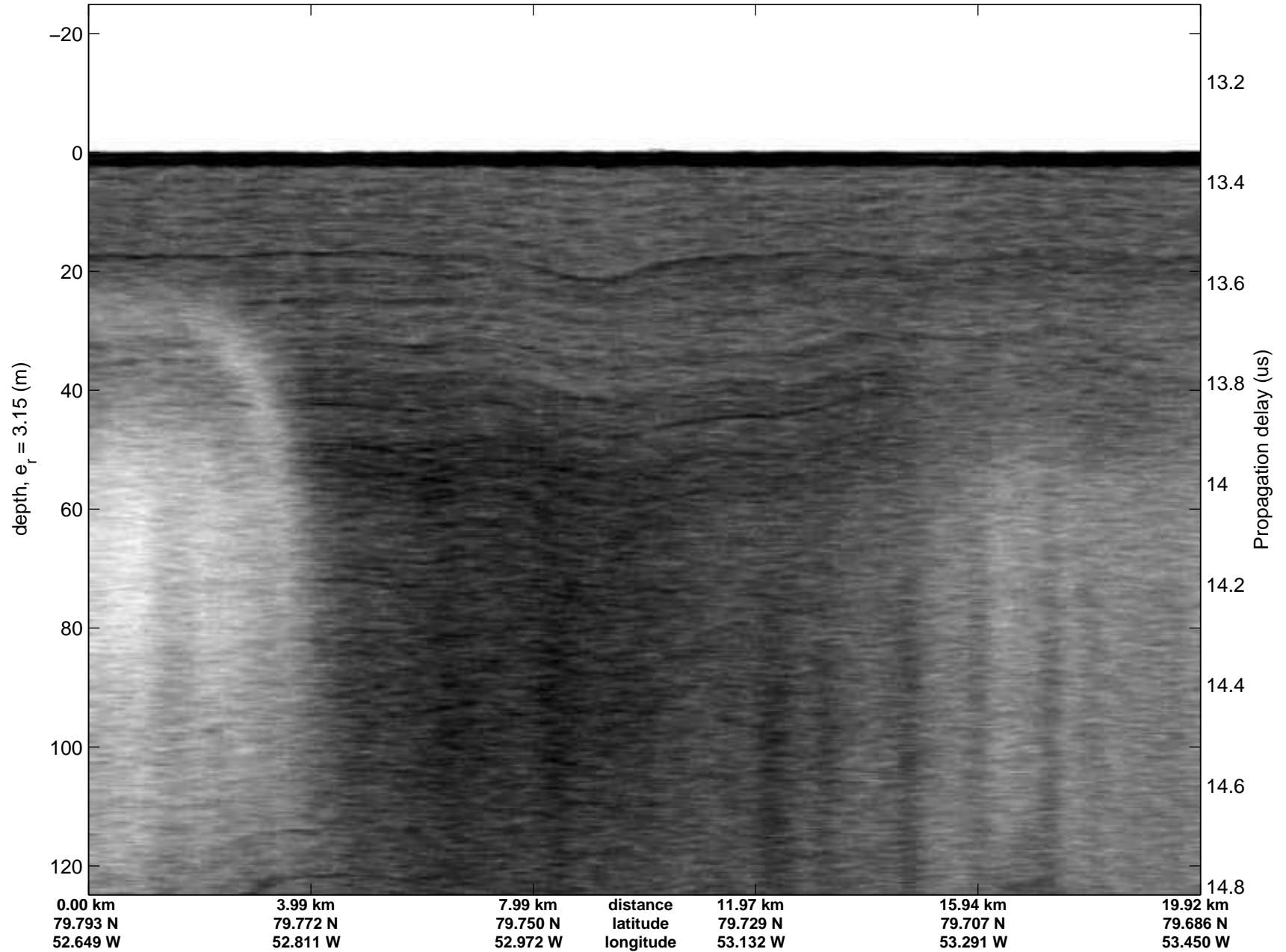


accum2 2014_Greenland_P3: "Sea Ice Nansen Gap" 20140312_25_014: 17:47:34.8 to 17:49:41.8 GPS

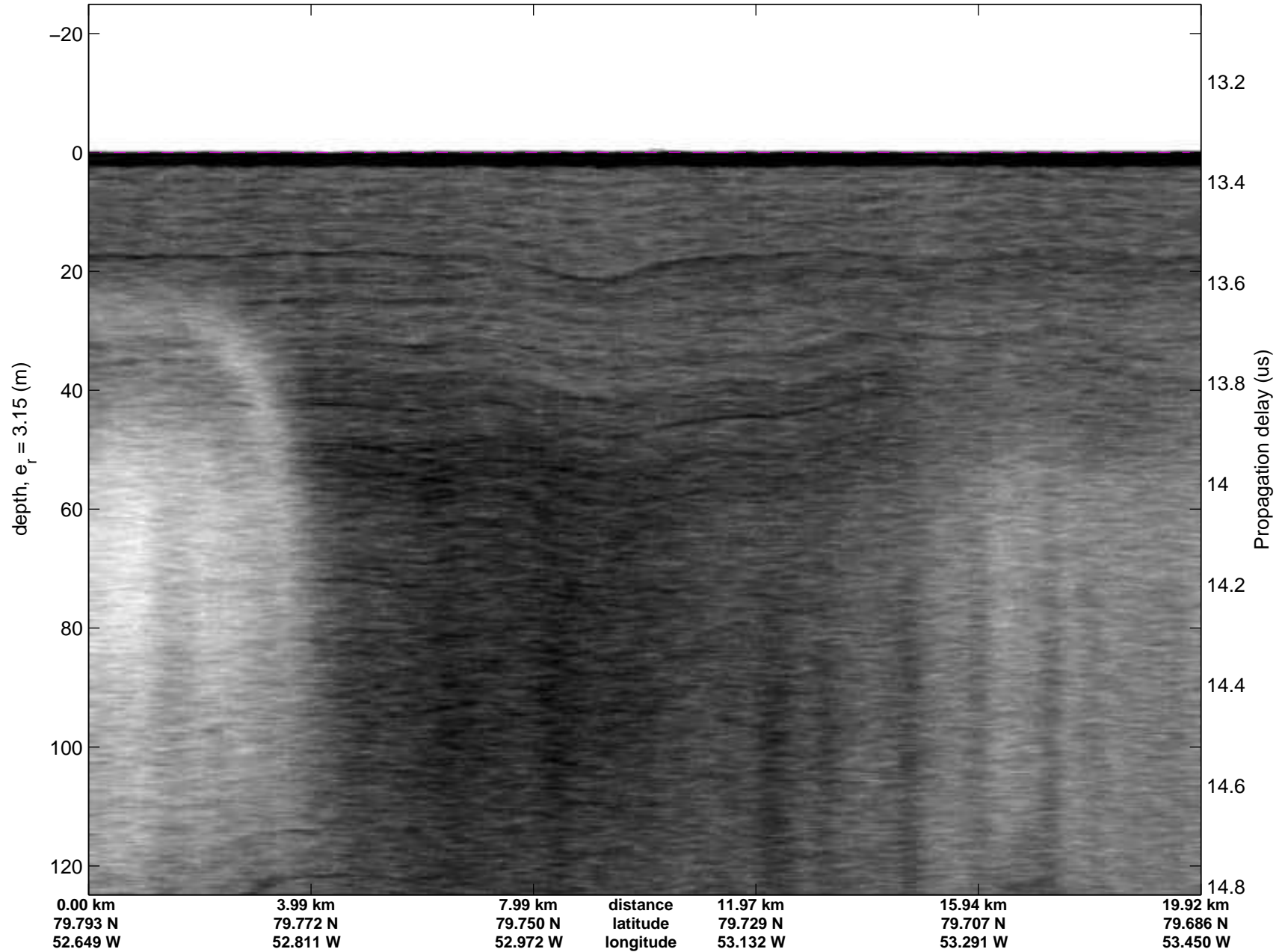


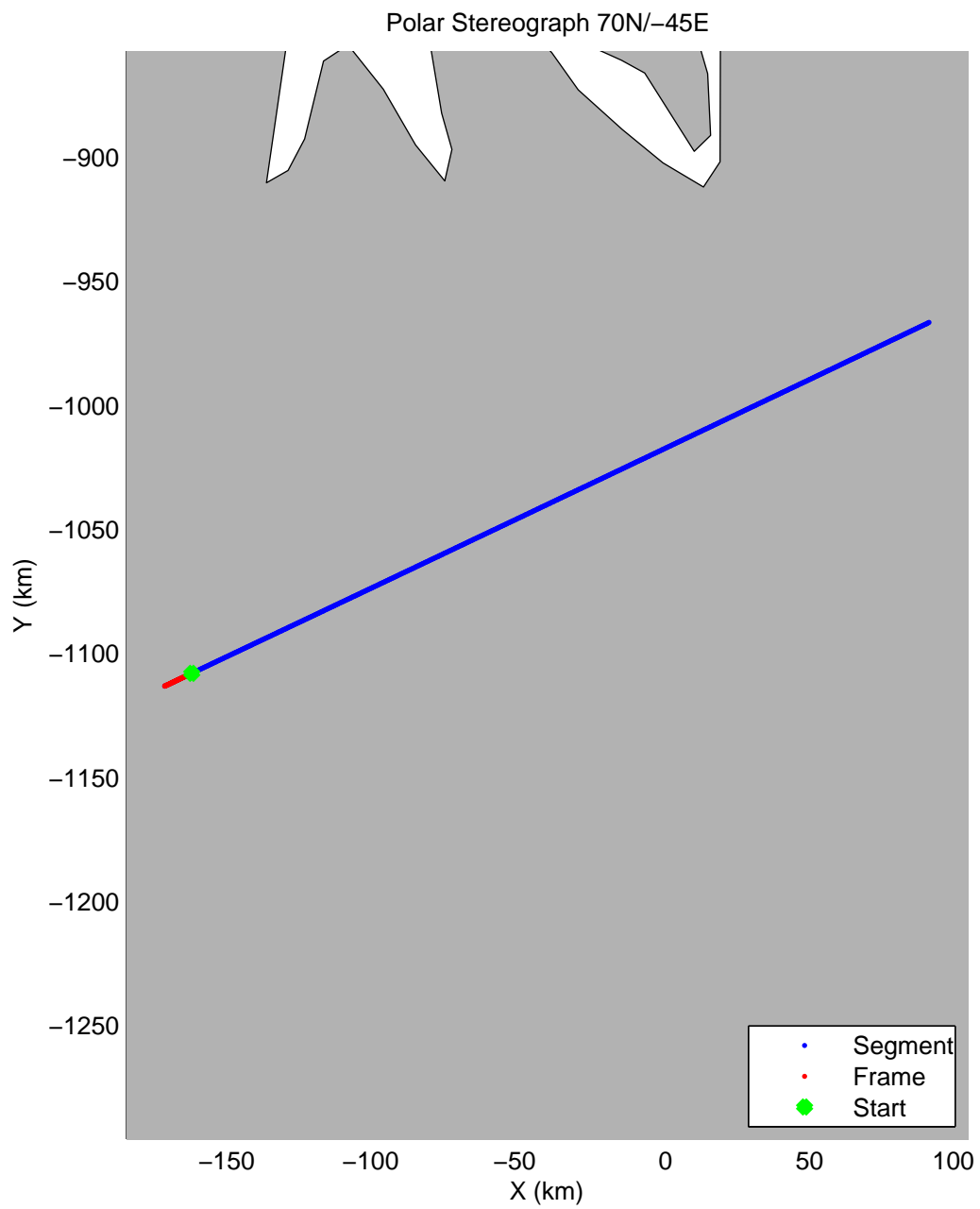
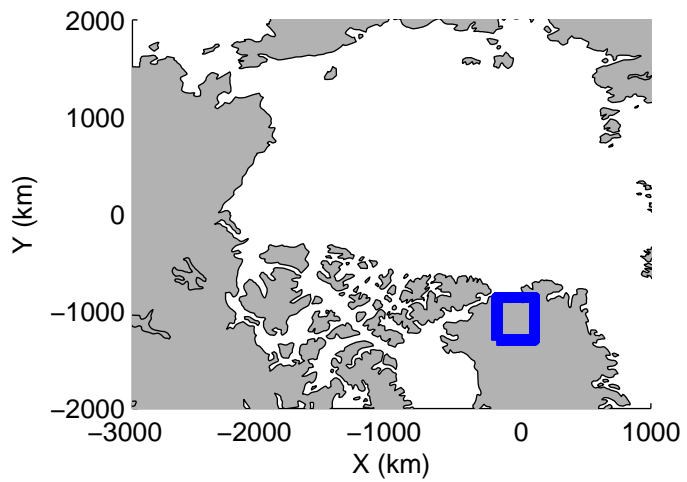


accum2 2014_Greenland_P3: "Sea Ice Nansen Gap" 20140312_25_015: 17:49:42.2 to 17:51:48.1 GPS

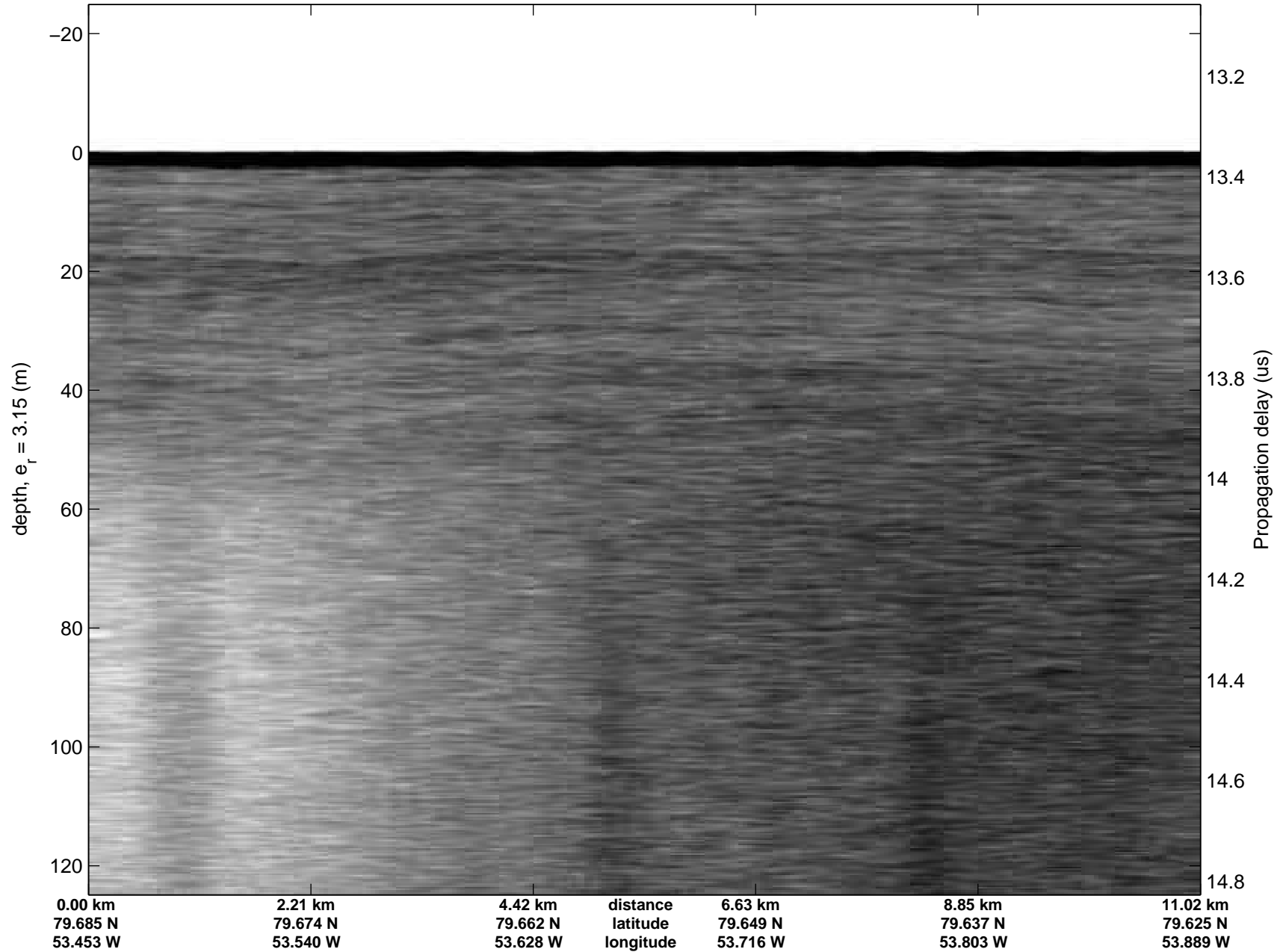


accum2 2014_Greenland_P3: "Sea Ice Nansen Gap" 20140312_25_015: 17:49:42.2 to 17:51:48.1 GPS





accum2 2014_Greenland_P3: "Sea Ice Nansen Gap" 20140312_25_016: 17:51:48.6 to 17:52:57.7 GPS



accum2 2014_Greenland_P3: "Sea Ice Nansen Gap" 20140312_25_016: 17:51:48.6 to 17:52:57.7 GPS

