
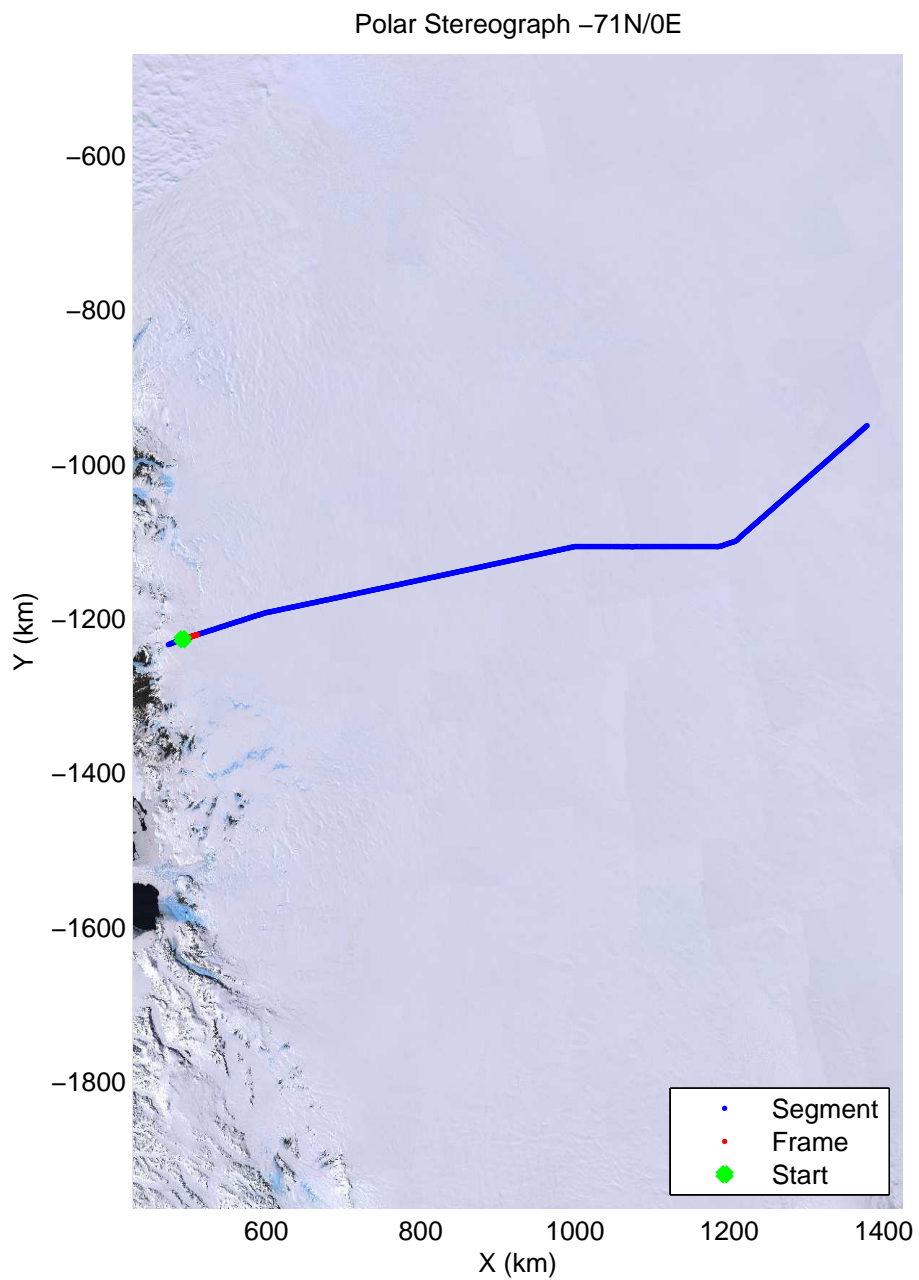
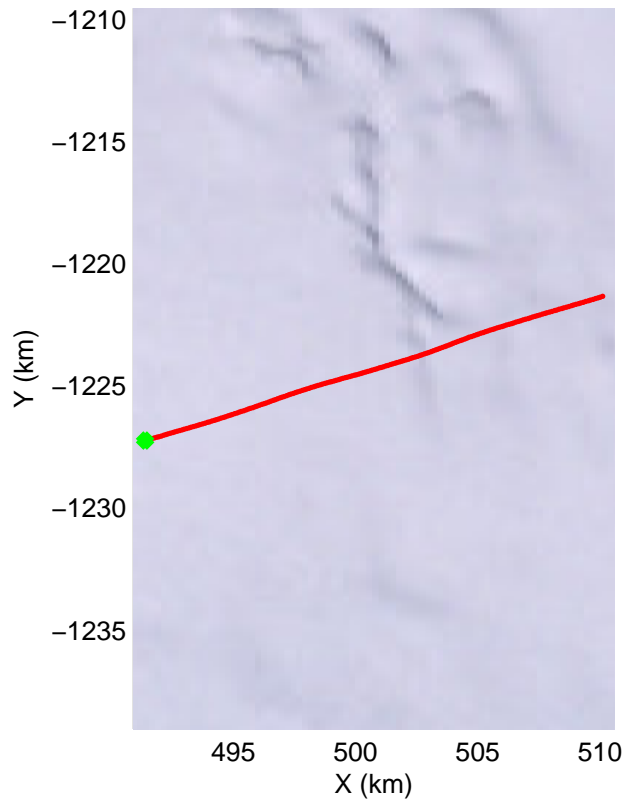
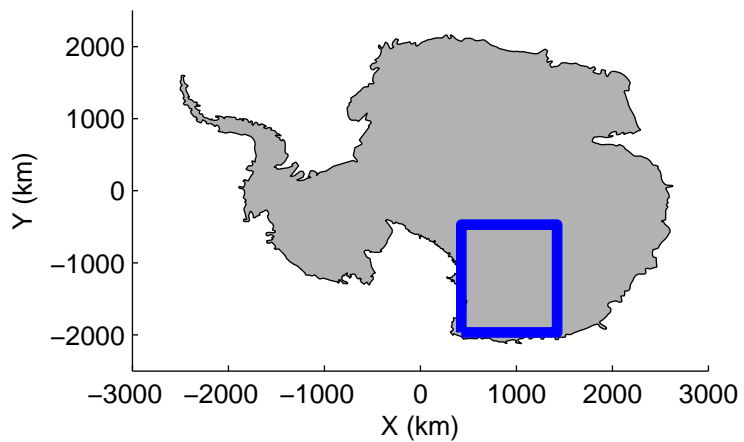



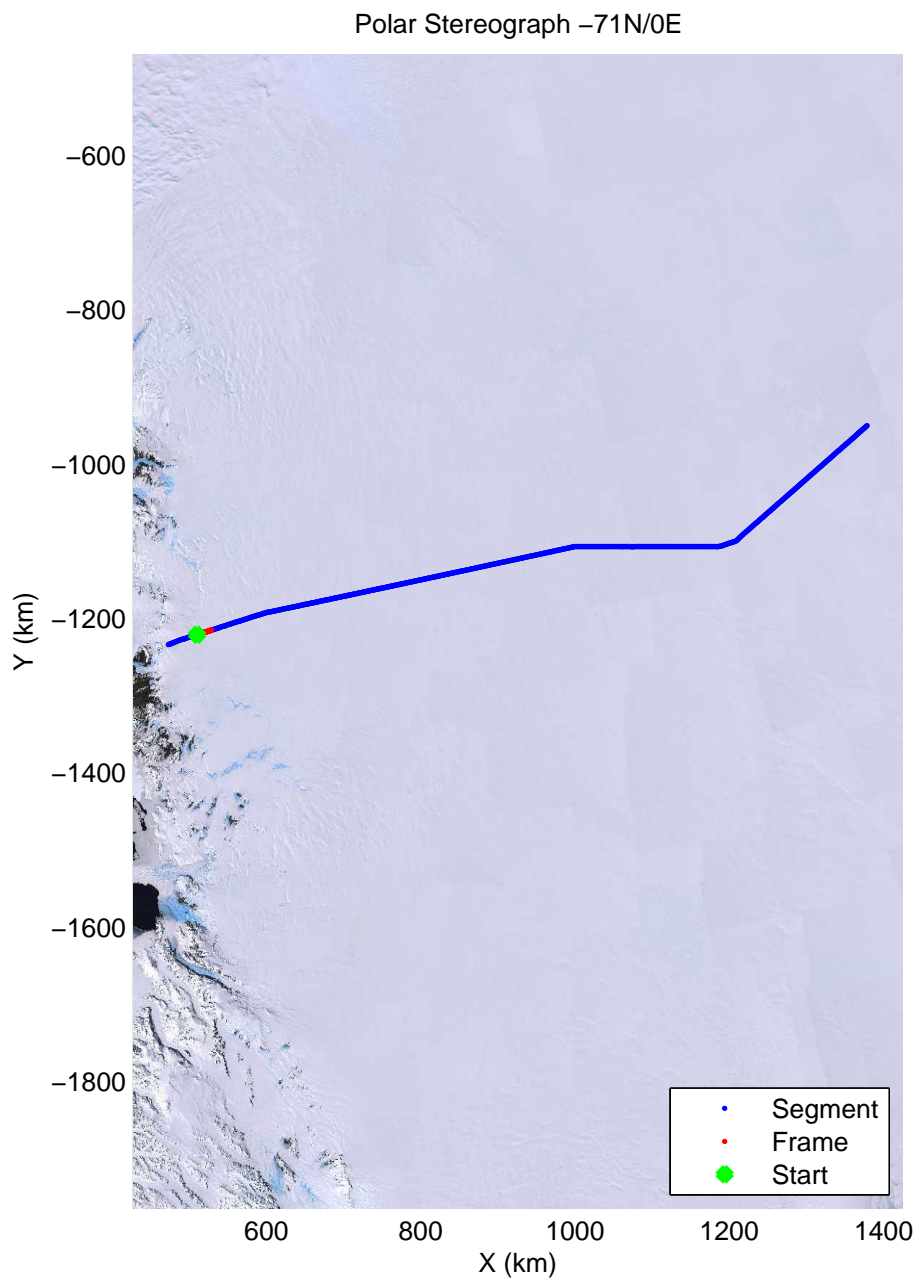

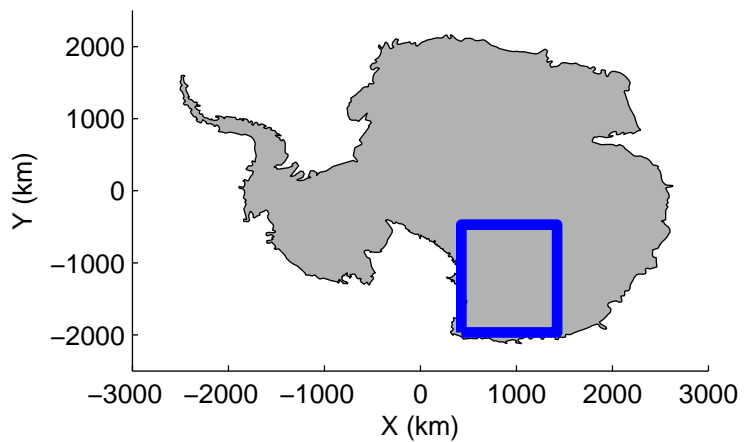
accum2 2013_Antarctica_P3: "Dome C – Vostok" 20131127_02_001: -4:39:30.6 to -4:41:58.5 GPS






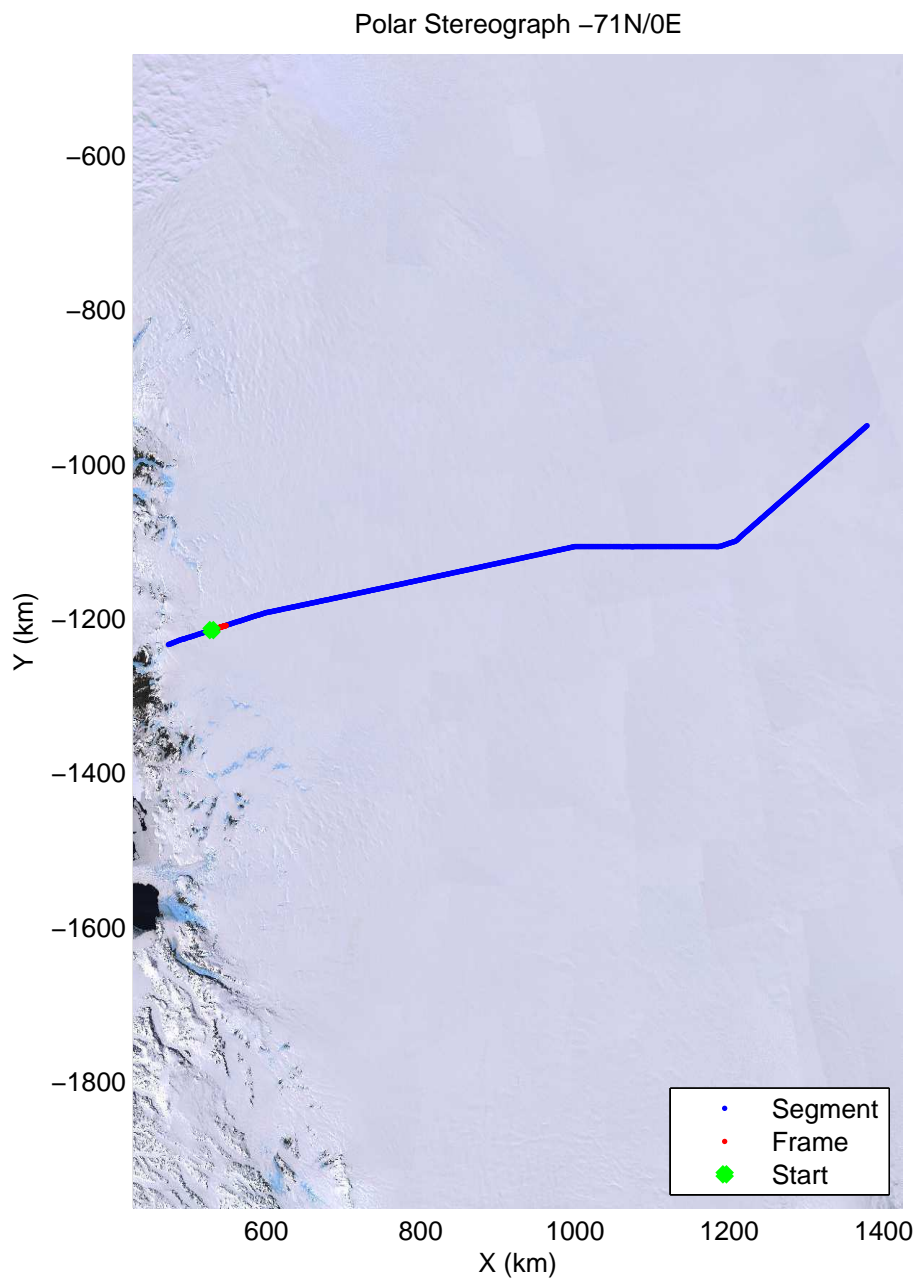

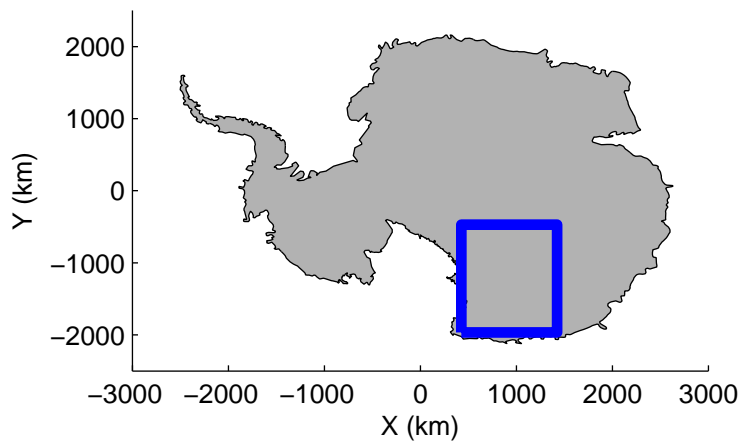
accum2 2013_Antarctica_P3: "Dome C – Vostok" 20131127_02_002: -4:41:58.6 to -4:44:24.4 GPS



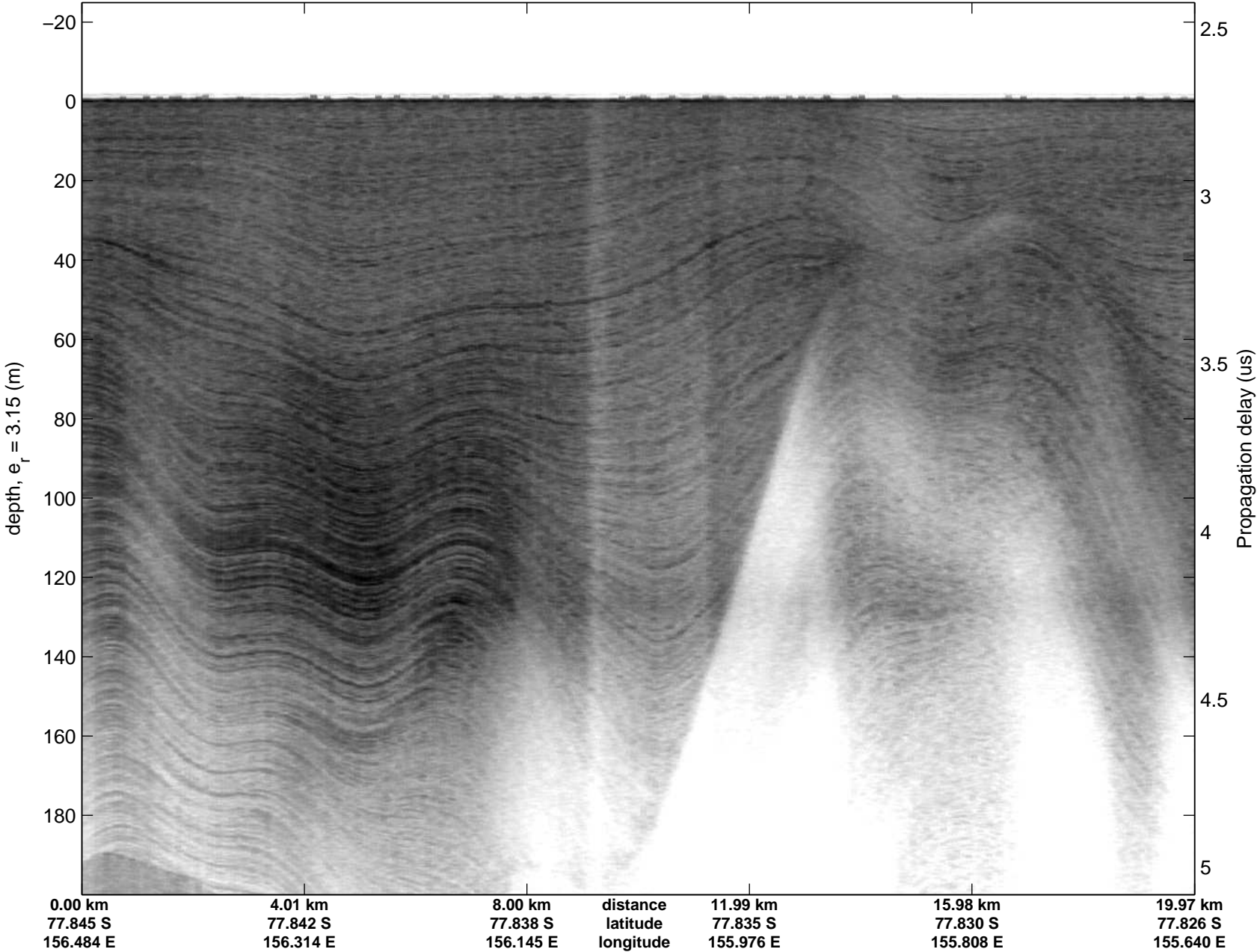


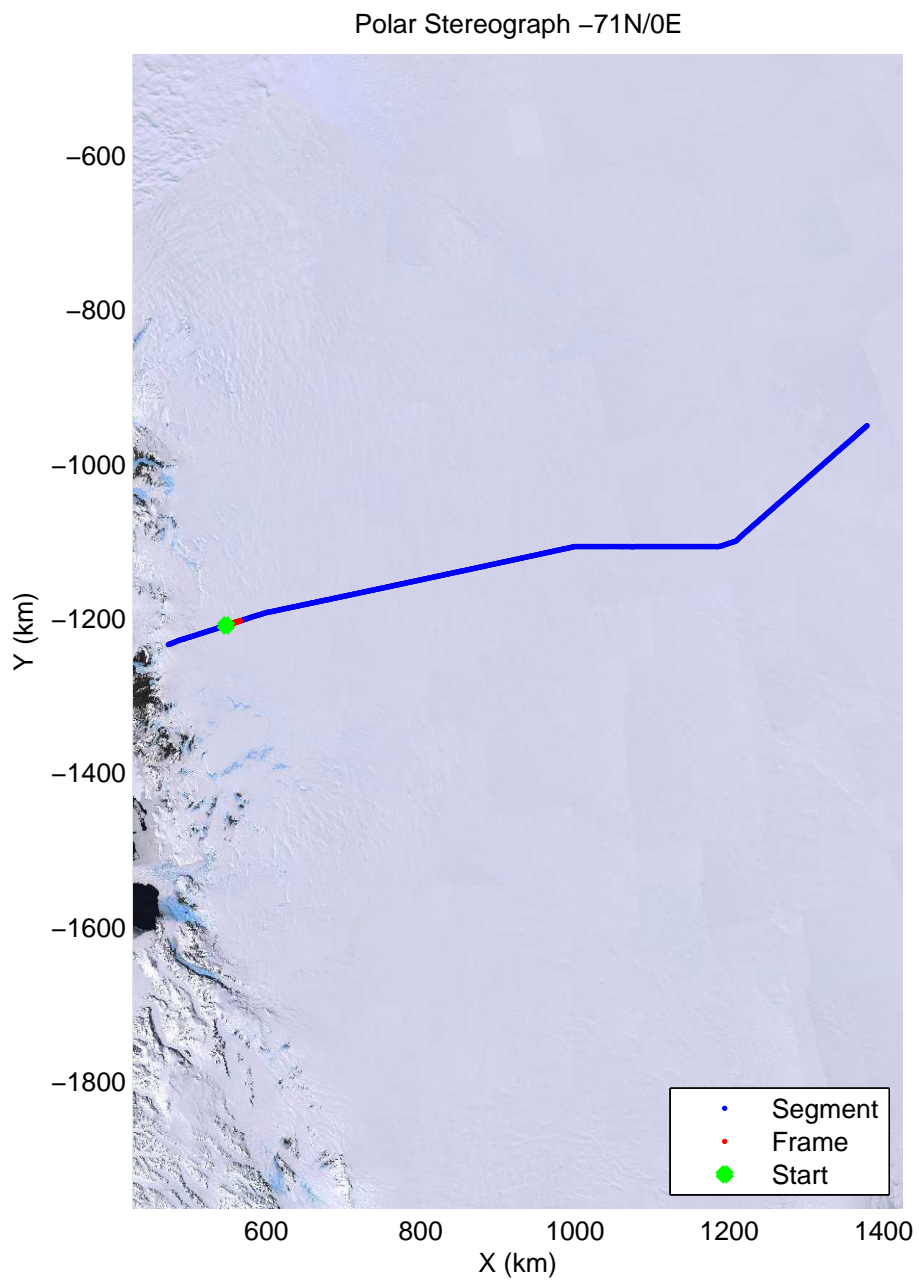
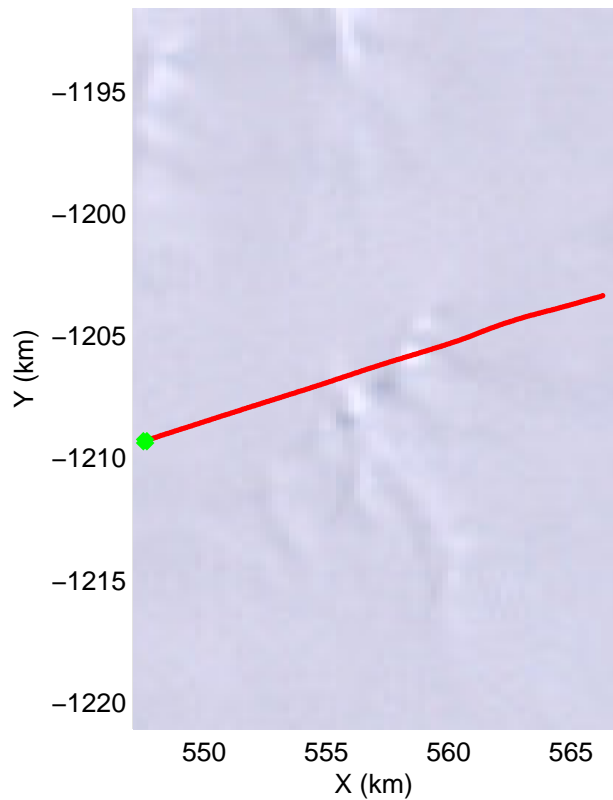
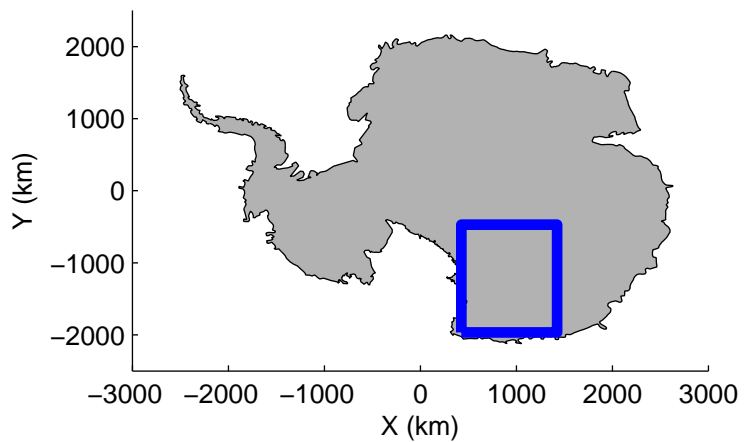
accum2 2013_Antarctica_P3: "Dome C – Vostok" 20131127_02_003: -4:44:24.7 to -4:46:47.3 GPS






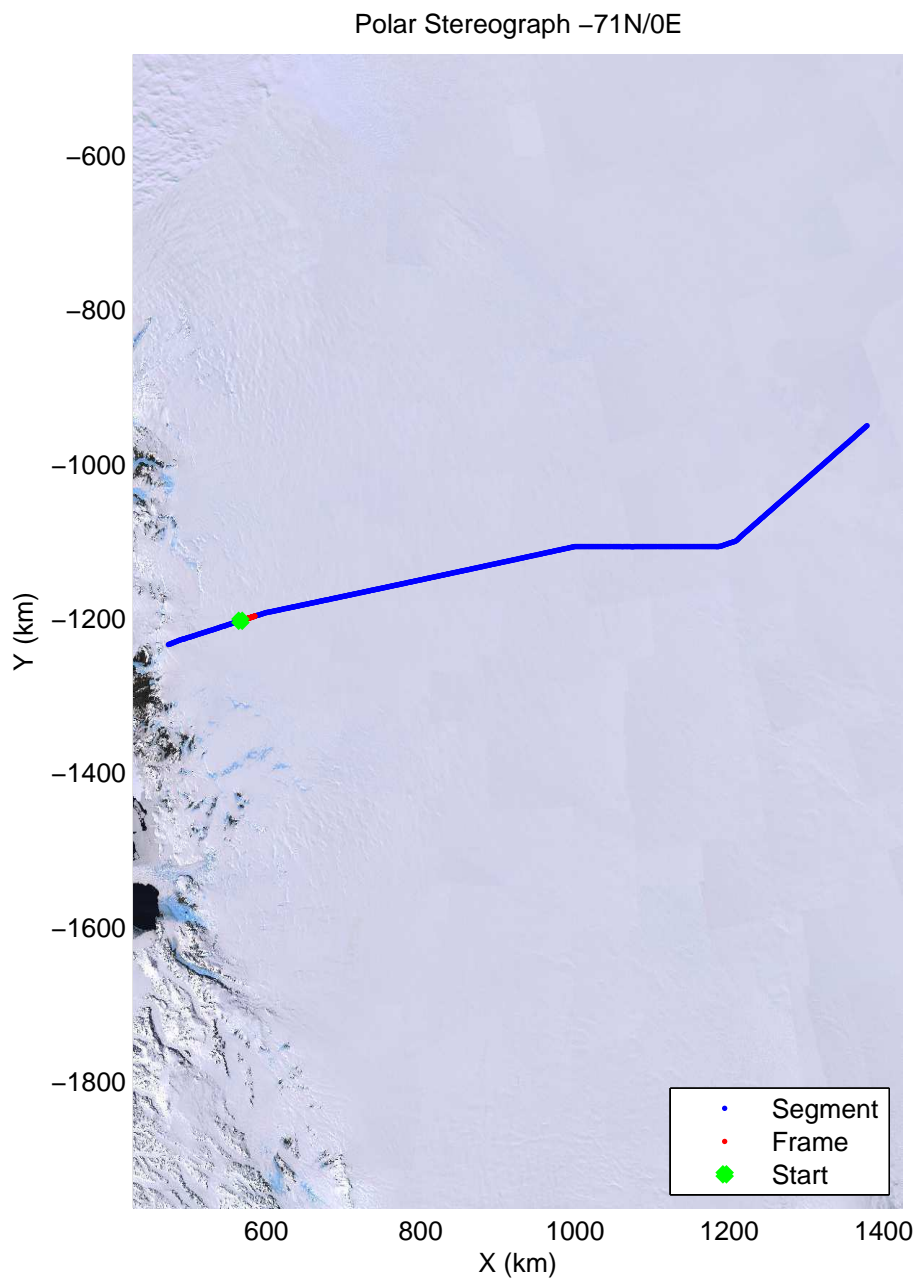
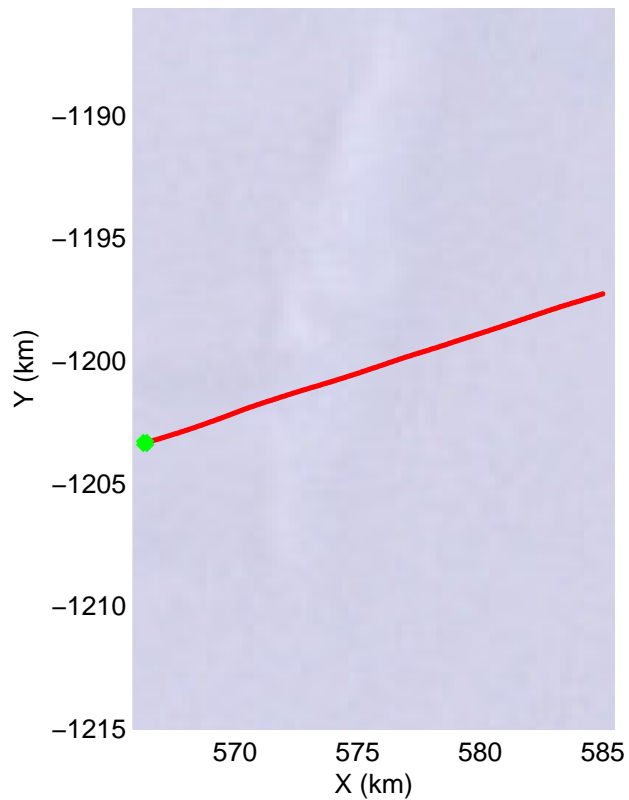
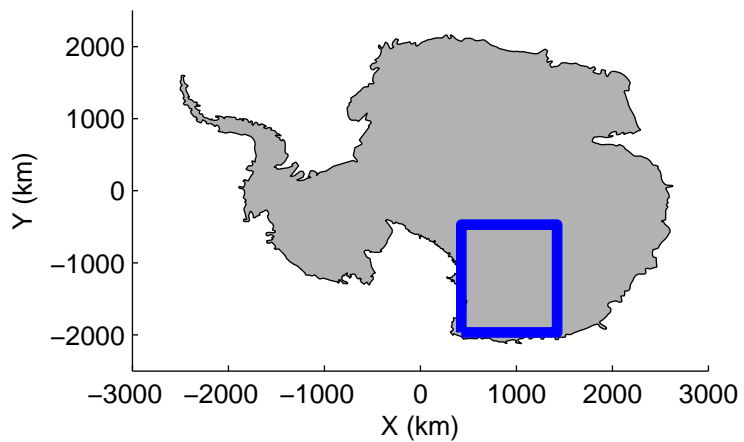
accum2 2013_Antarctica_P3: "Dome C – Vostok" 20131127_02_004: -4:46:47.4 to -4:49:20.6 GPS






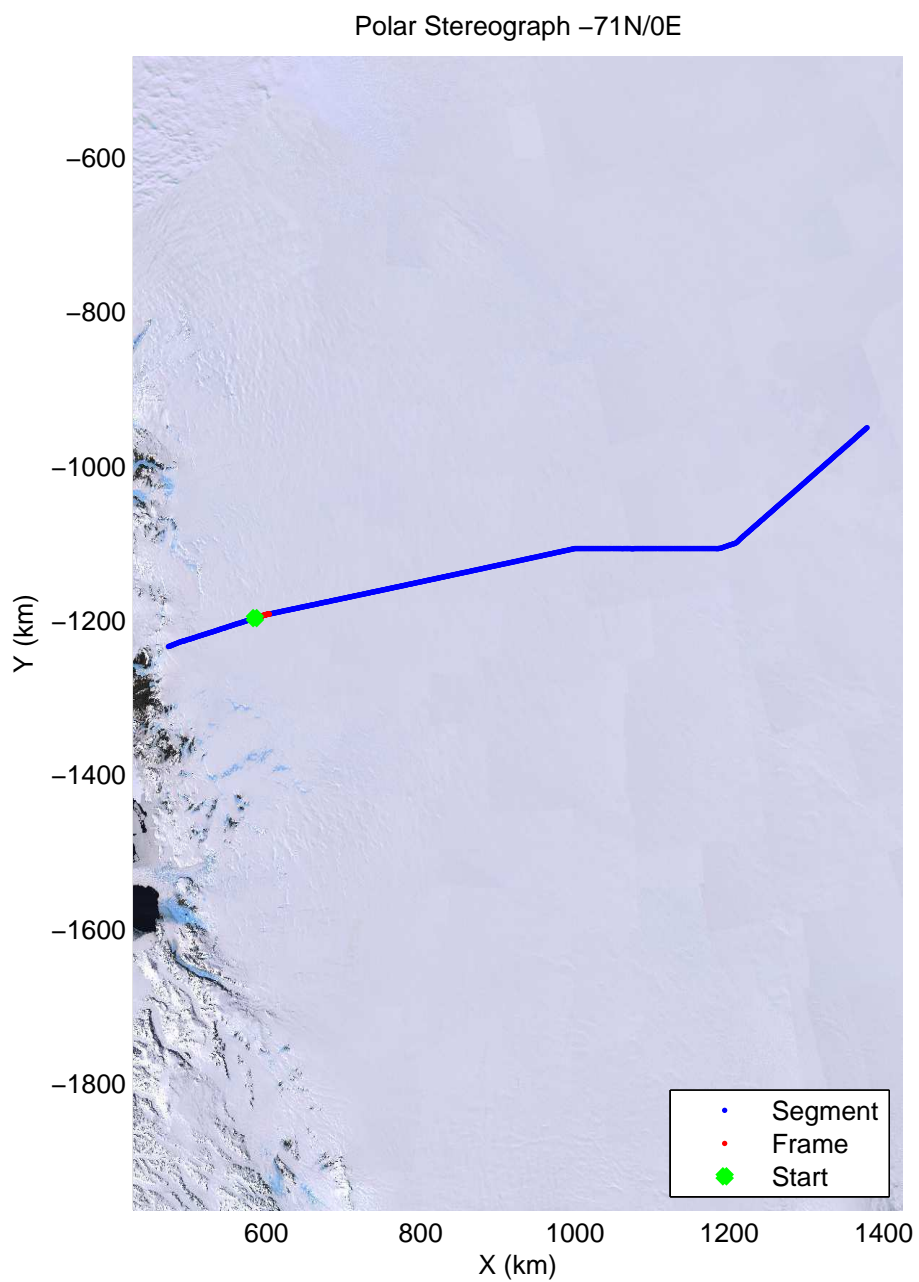

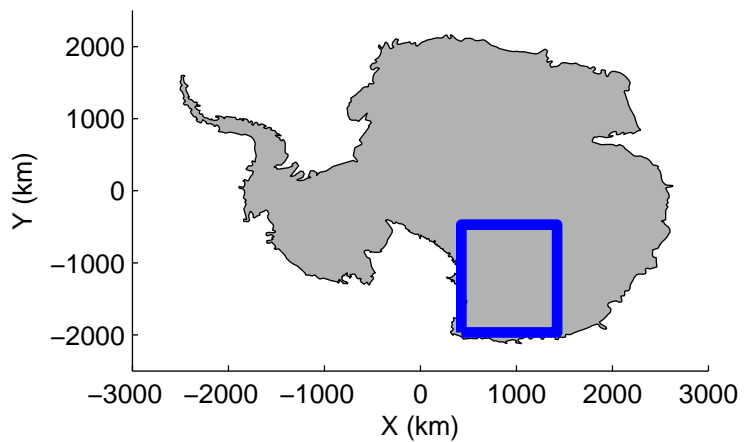
accum2 2013_Antarctica_P3: "Dome C – Vostok" 20131127_02_005: -4:49:20.8 to -4:51:49.6 GPS



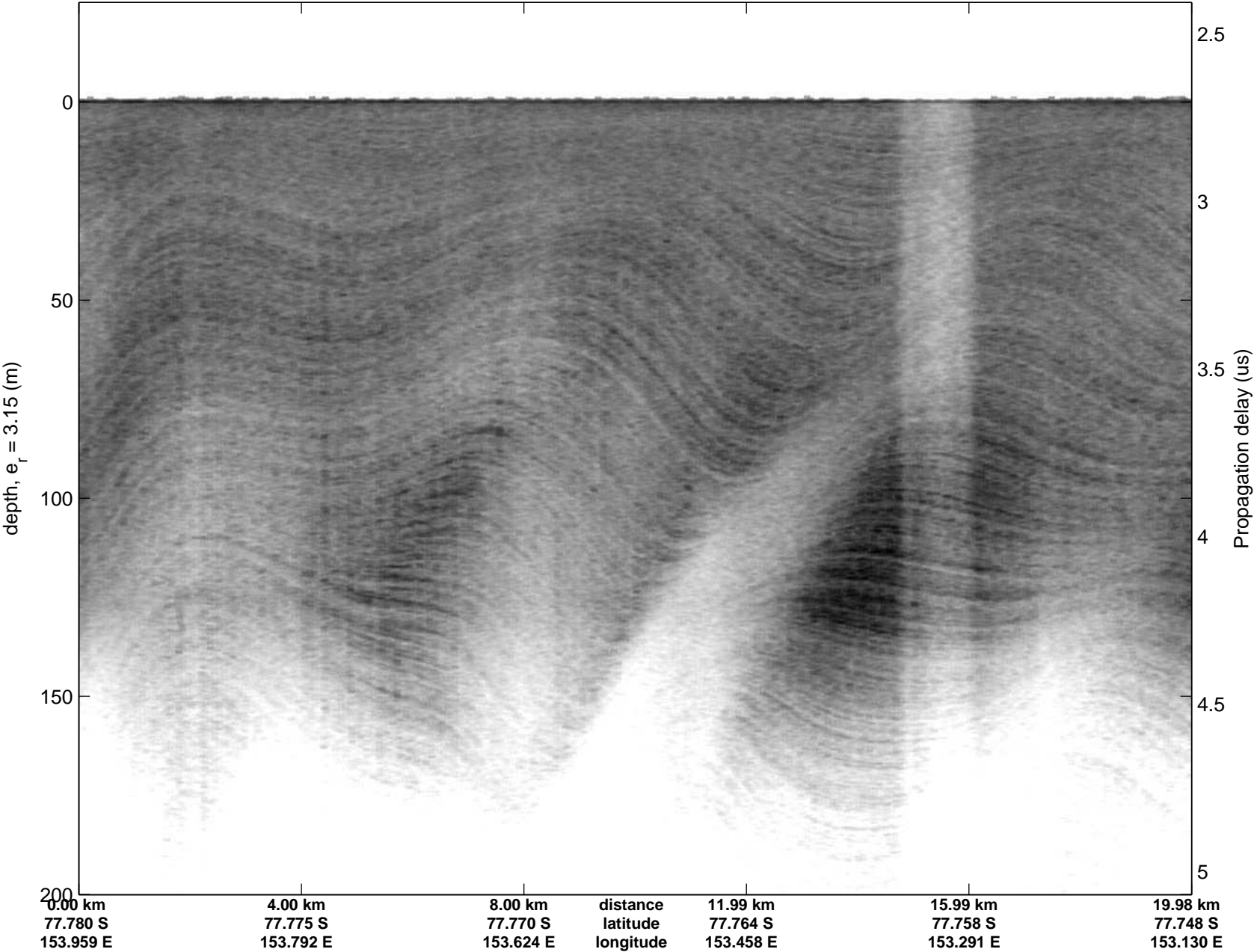


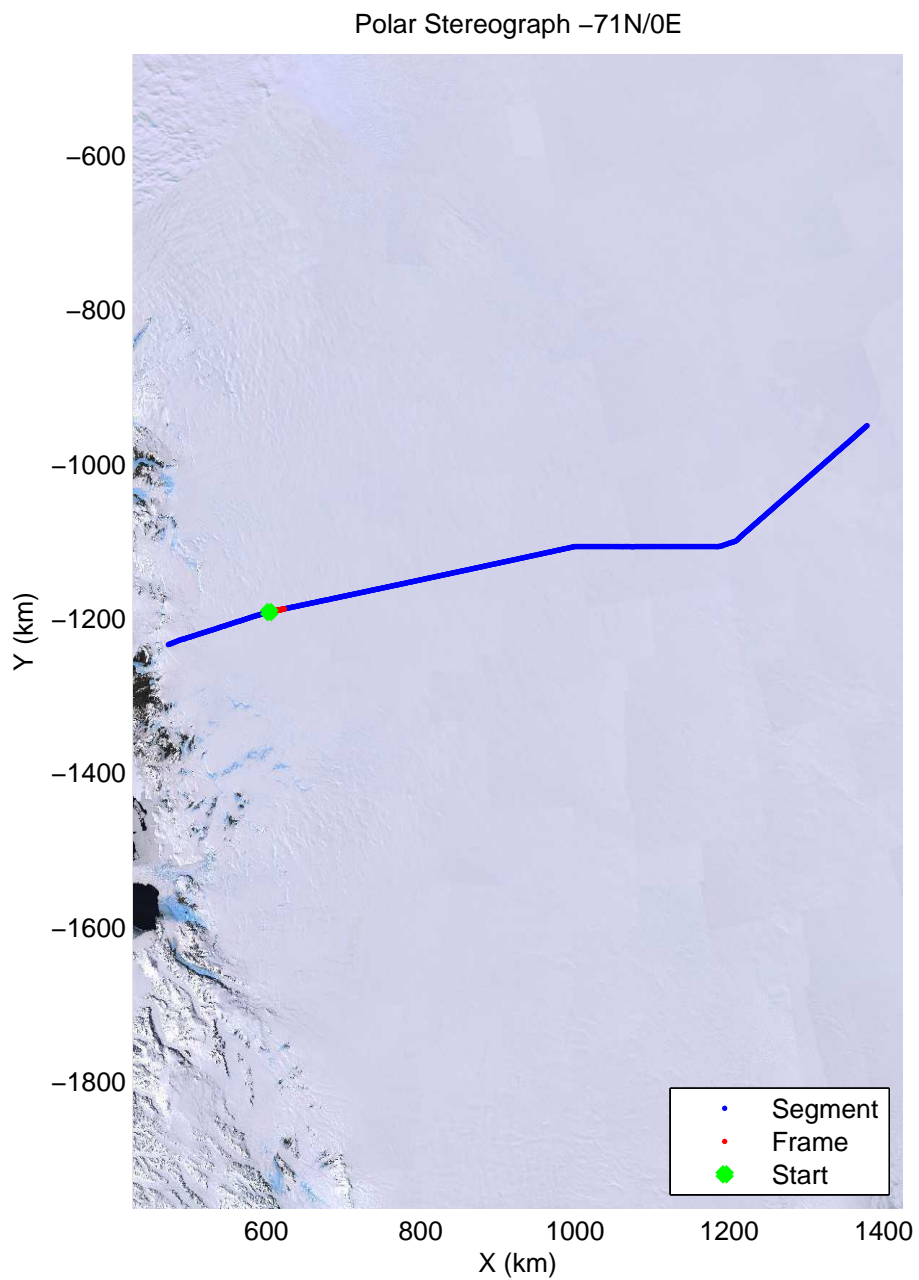
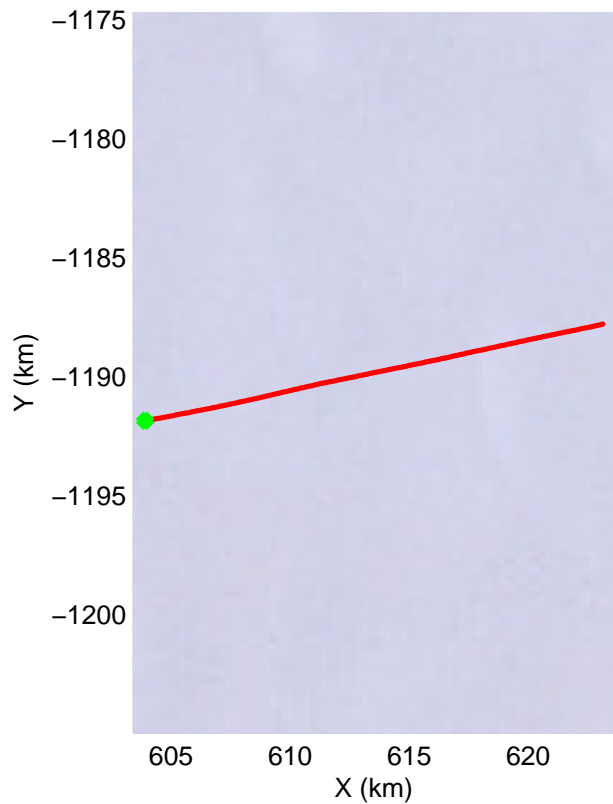
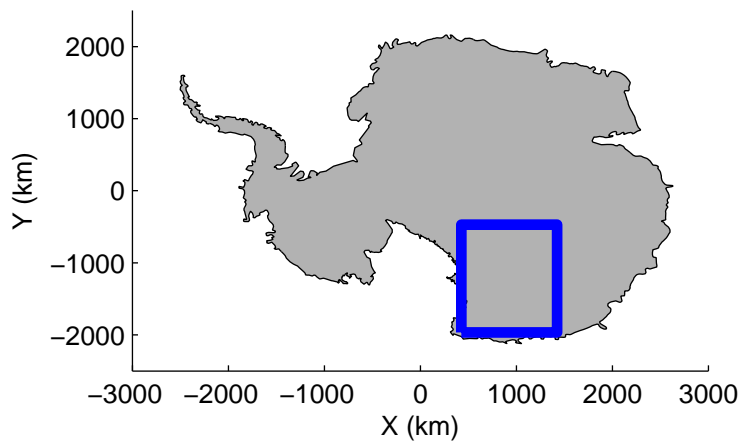
accum2 2013_Antarctica_P3: "Dome C – Vostok" 20131127_02_006: -4:51:49.8 to -4:54:20.6 GPS



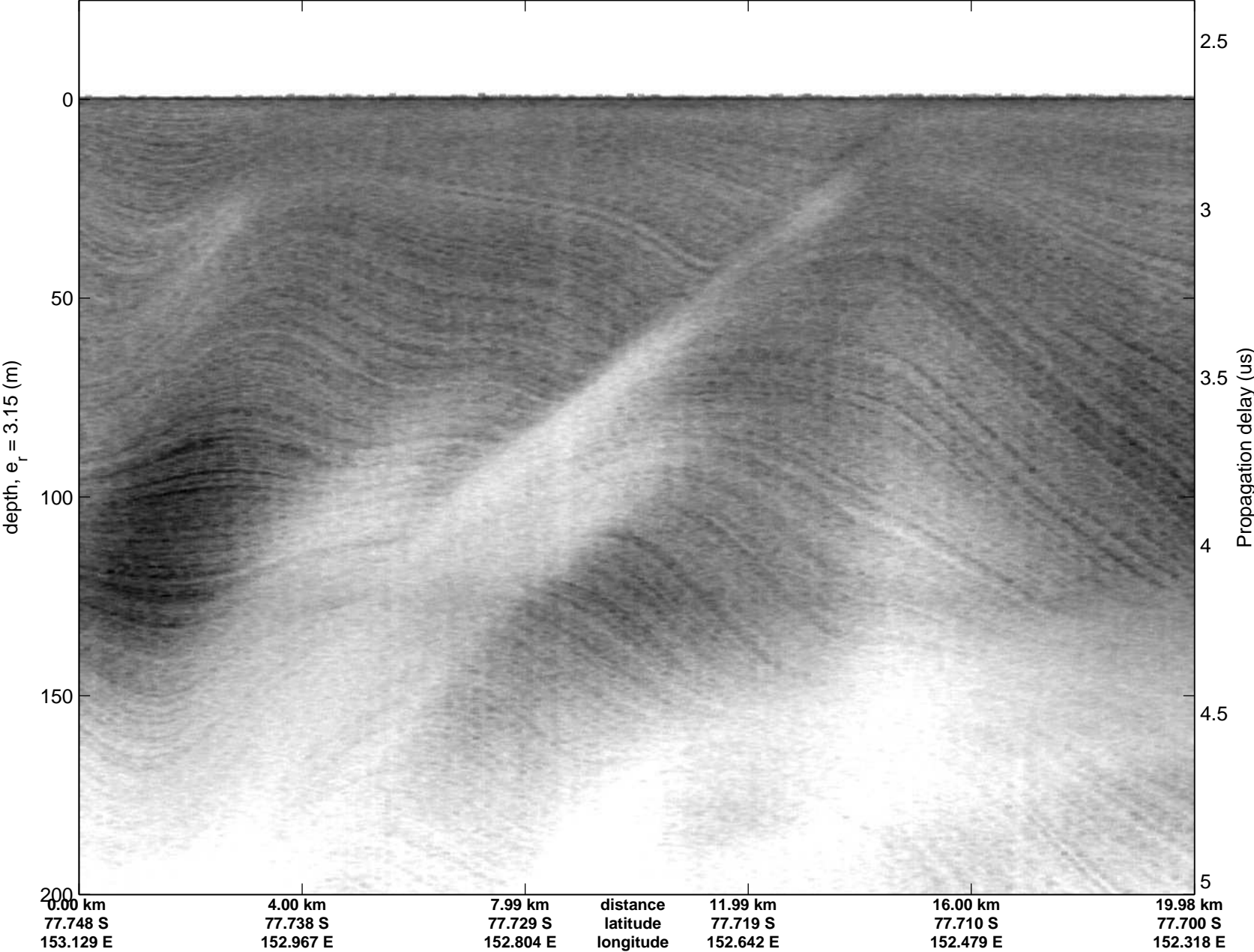


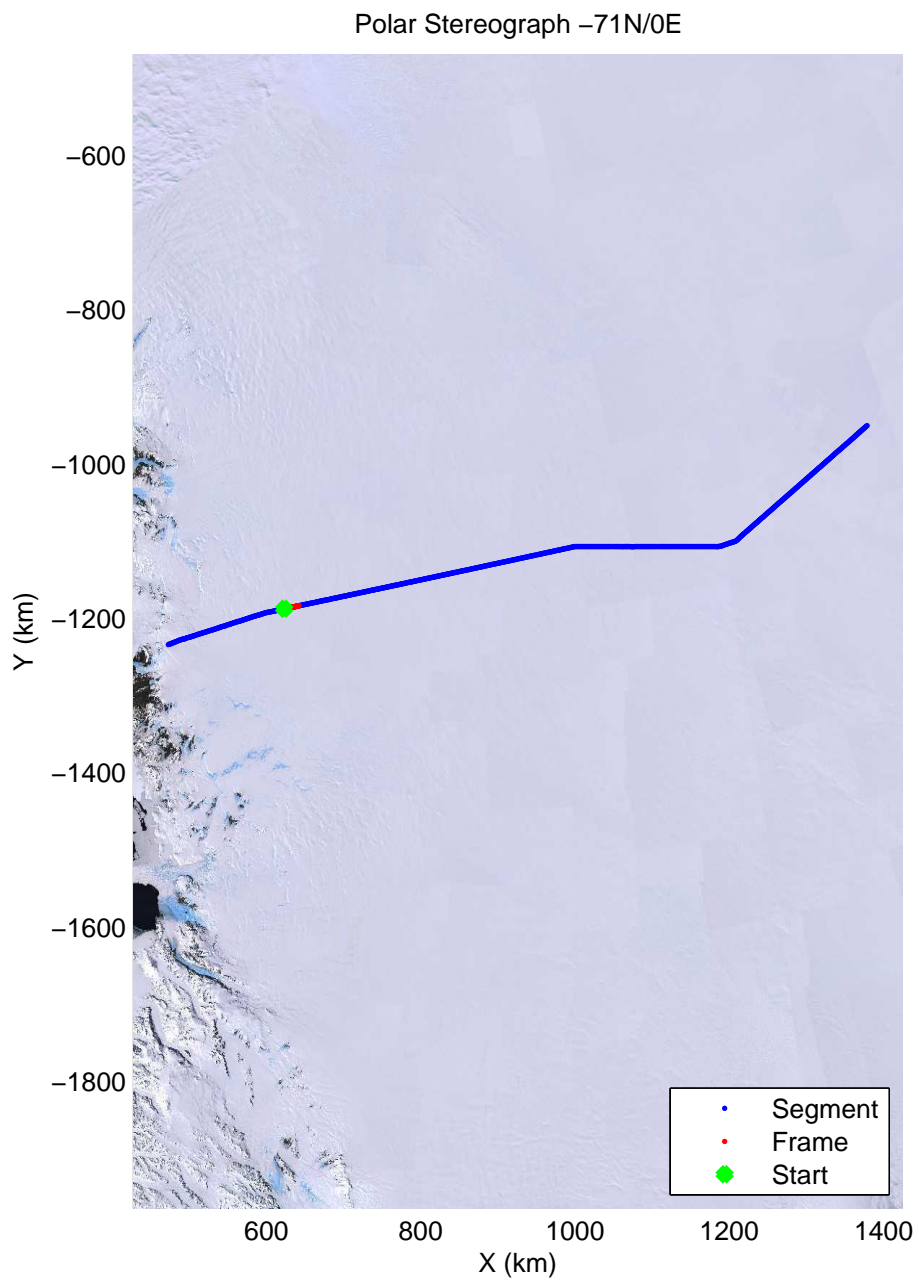

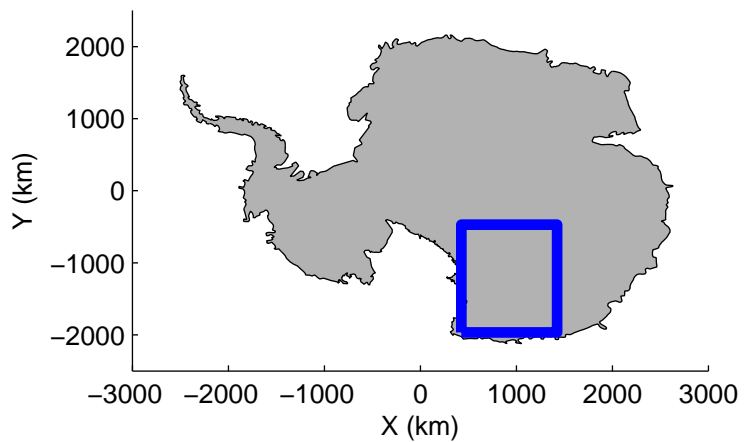
accum2 2013_Antarctica_P3: "Dome C – Vostok" 20131127_02_007: -4:54:20.8 to -4:56:51.6 GPS



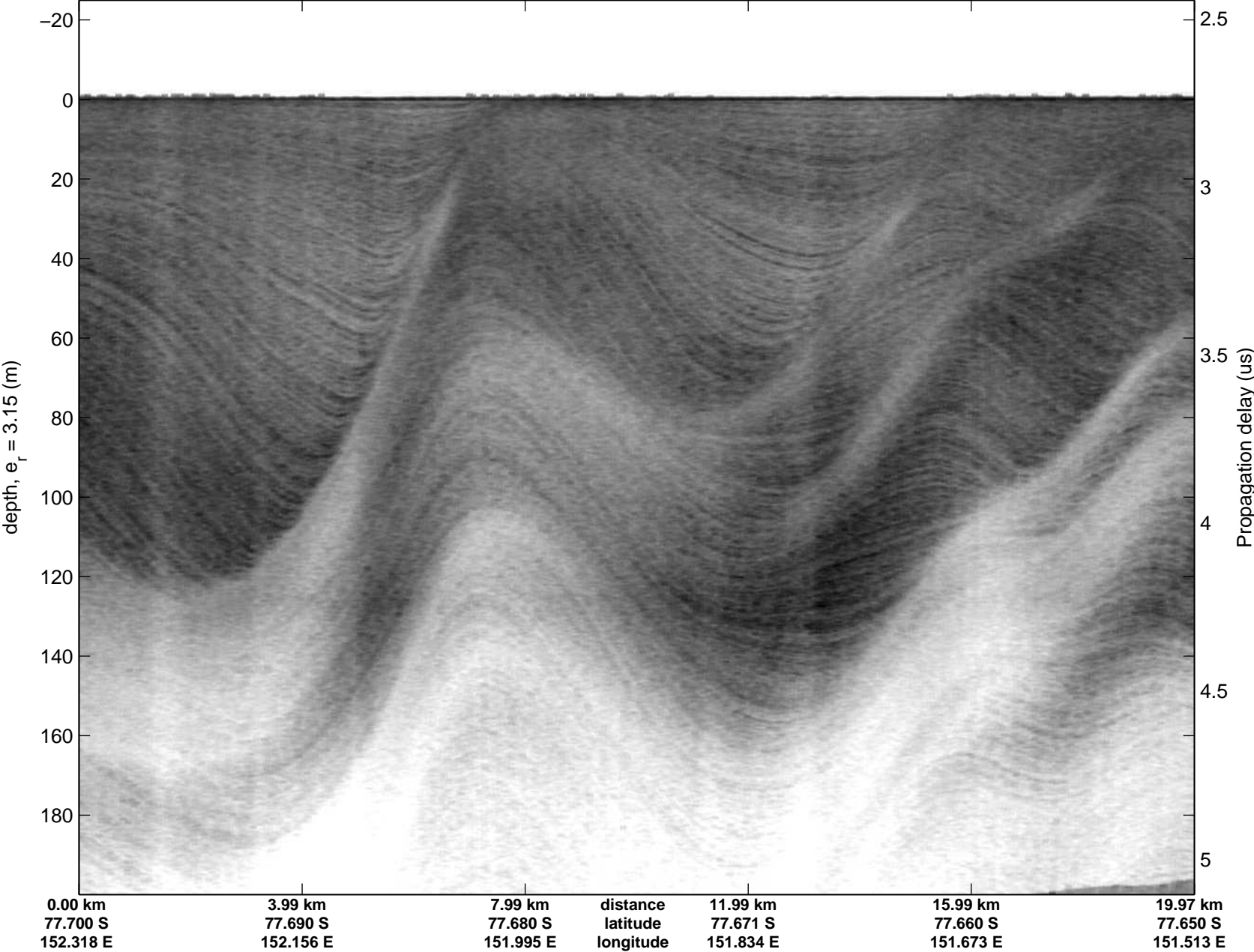


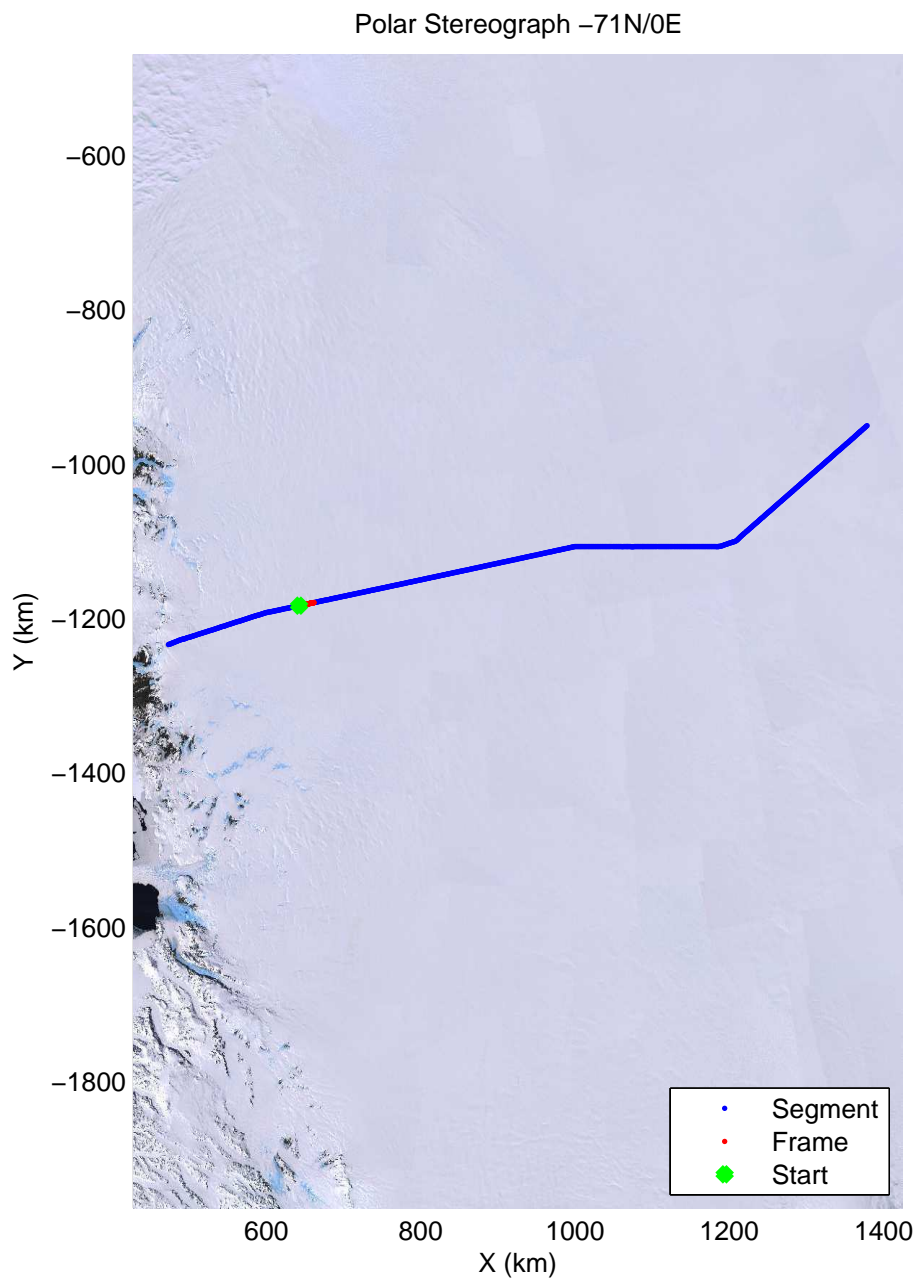

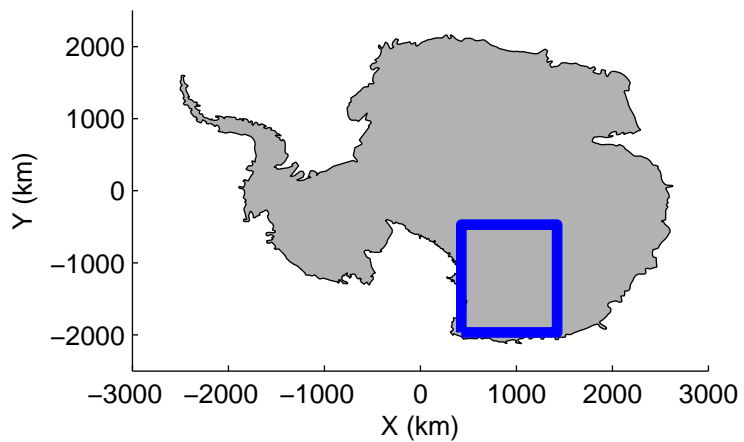
accum2 2013_Antarctica_P3: "Dome C – Vostok" 20131127_02_008: -4:56:51.8 to -4:59:22.5 GPS



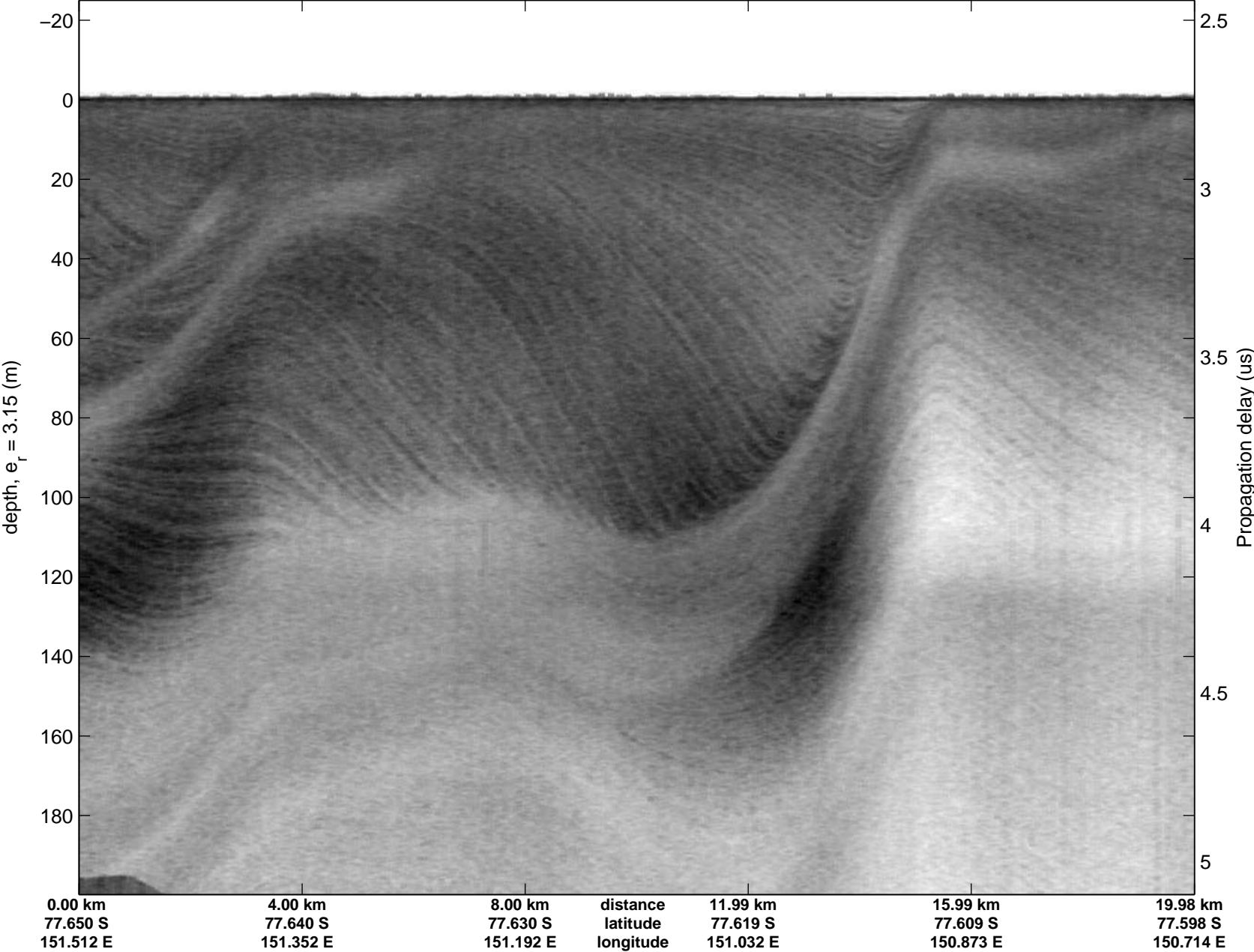


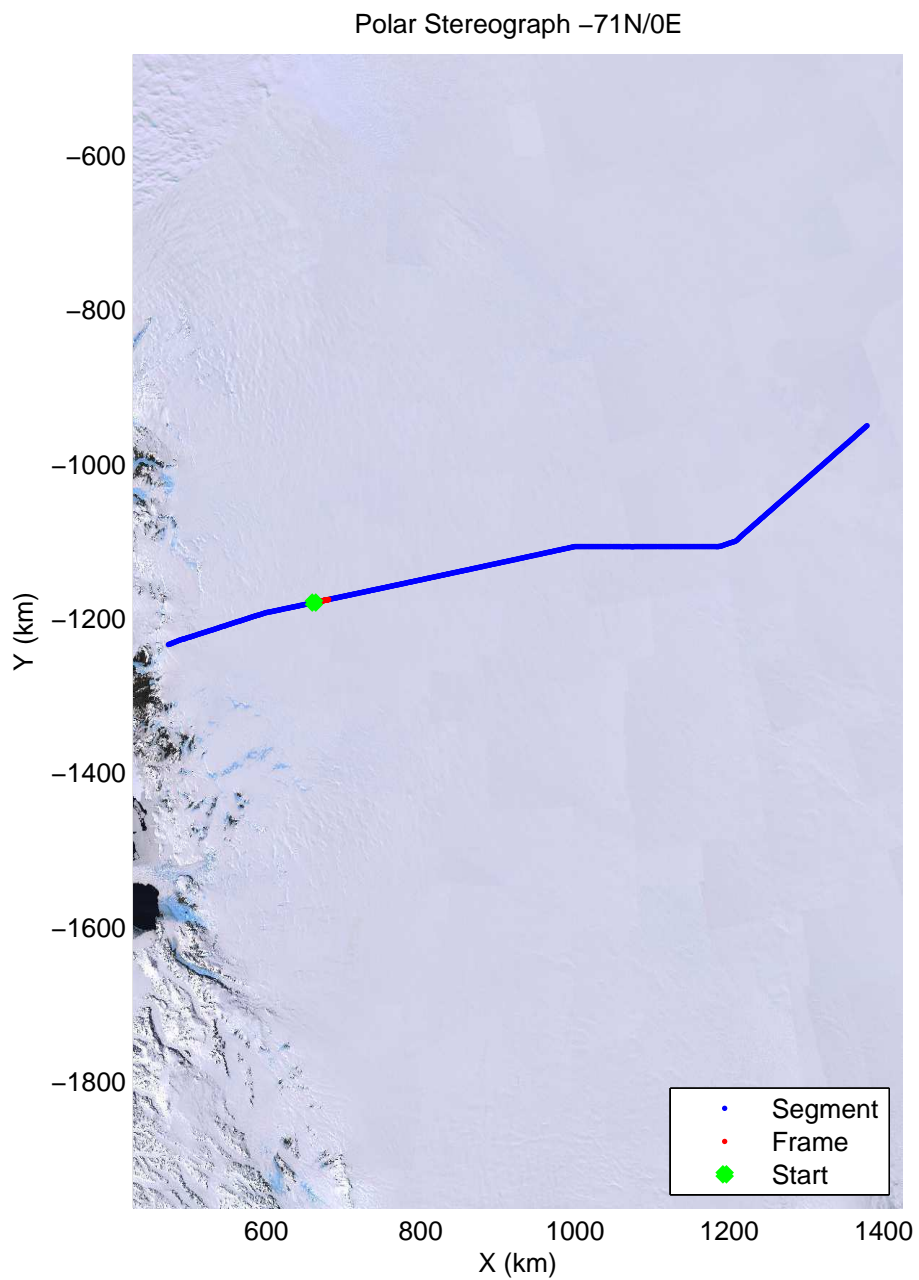
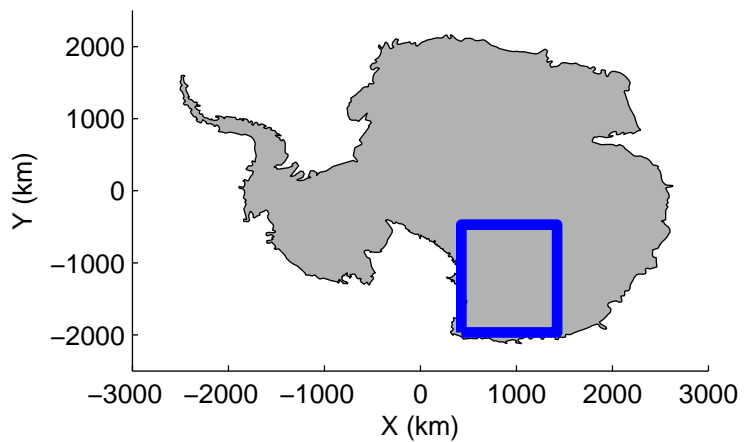
accum2 2013_Antarctica_P3: "Dome C – Vostok" 20131127_02_009: -4:59:22.6 to -3:01:54.6 GPS



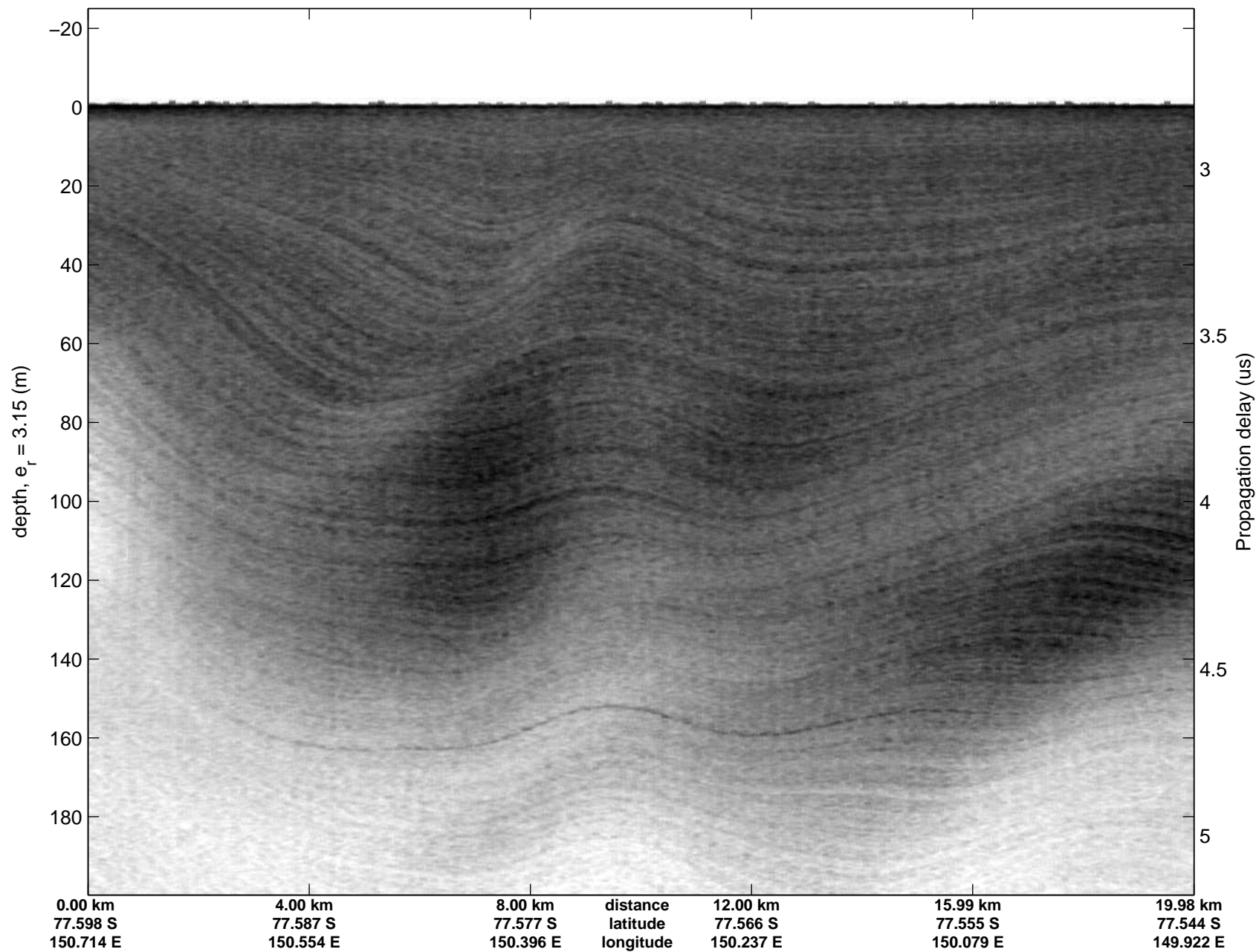


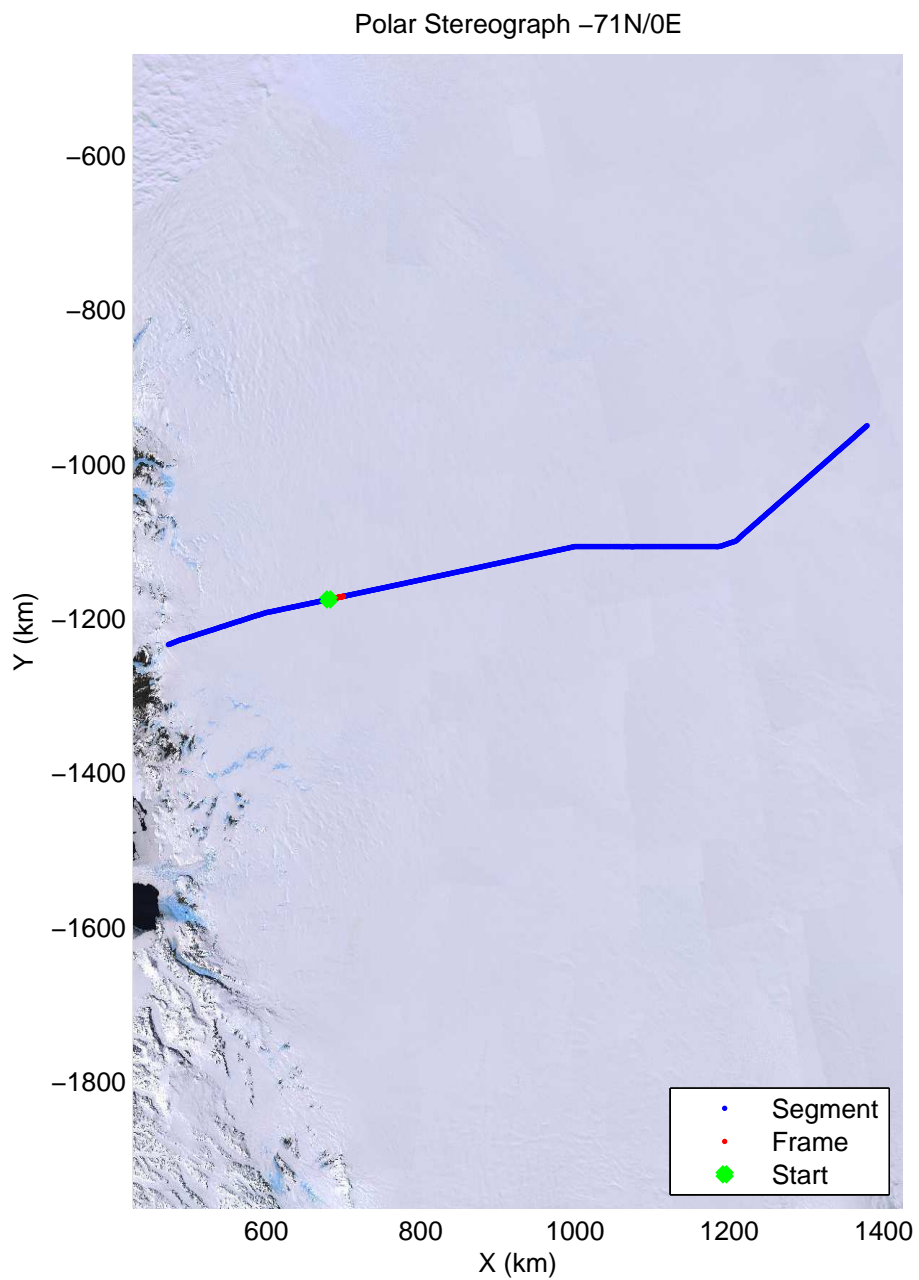

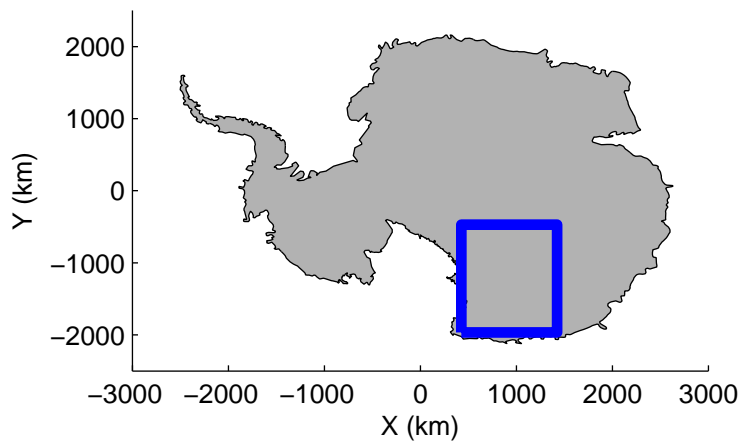
accum2 2013_Antarctica_P3: "Dome C – Vostok" 20131127_02_010: -3:01:54.8 to -3:04:28.0 GPS



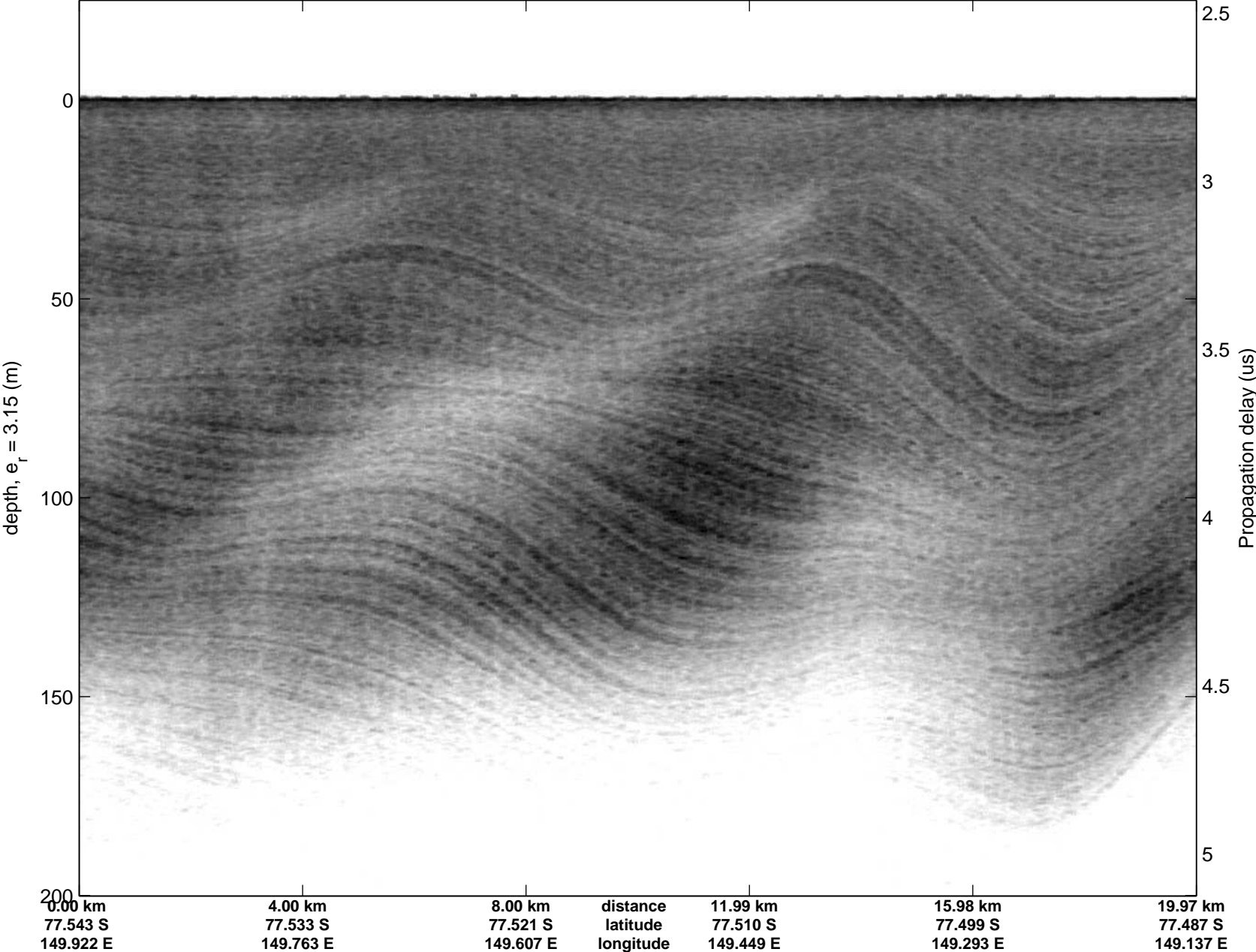


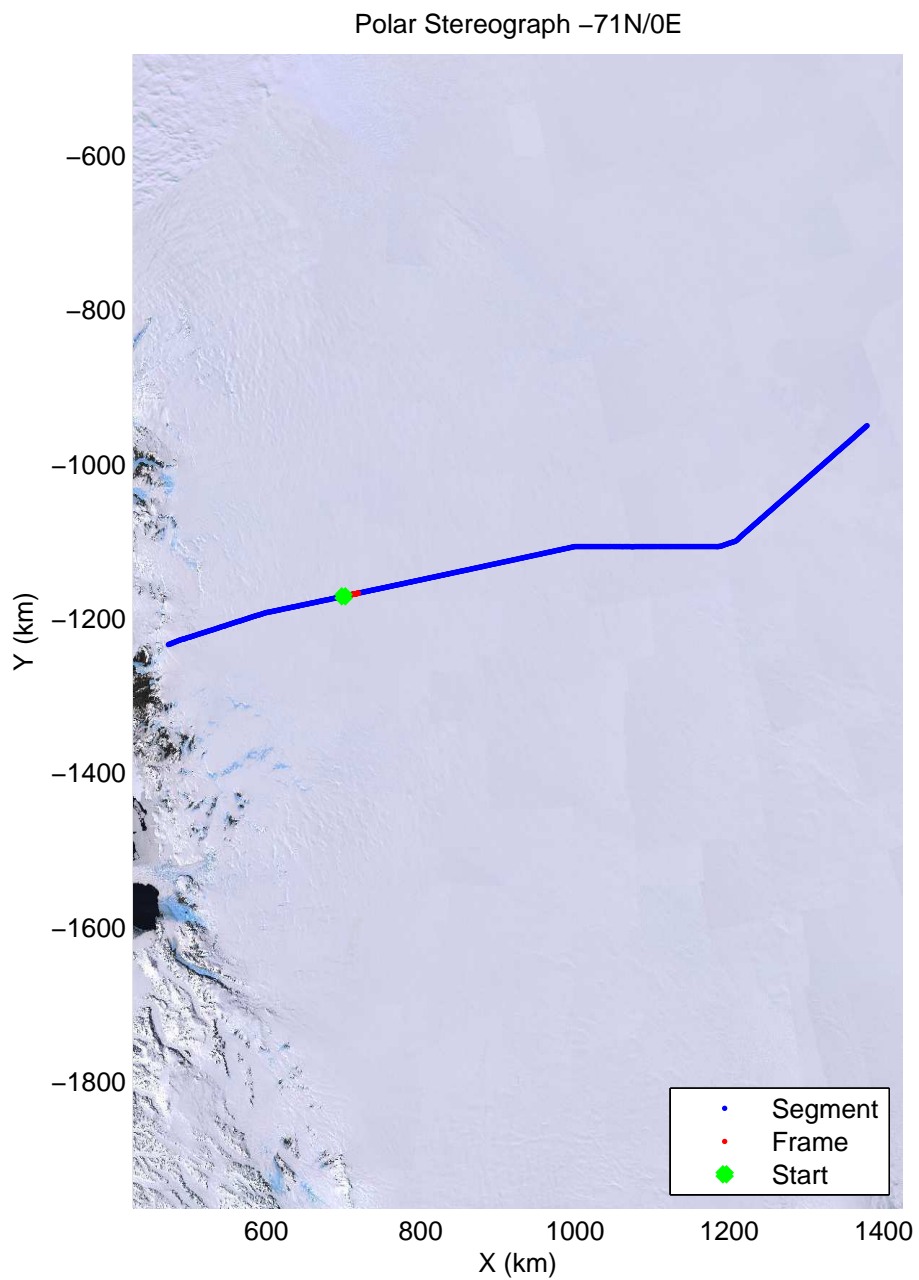

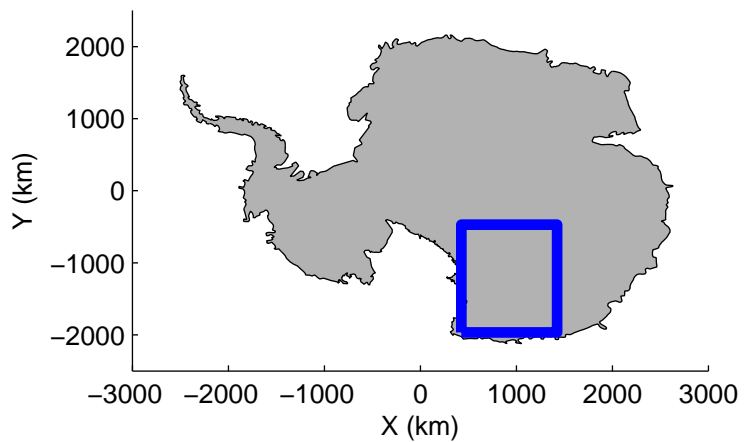
accum2 2013_Antarctica_P3: "Dome C – Vostok" 20131127_02_011: -3:04:28.2 to -3:07:03.0 GPS



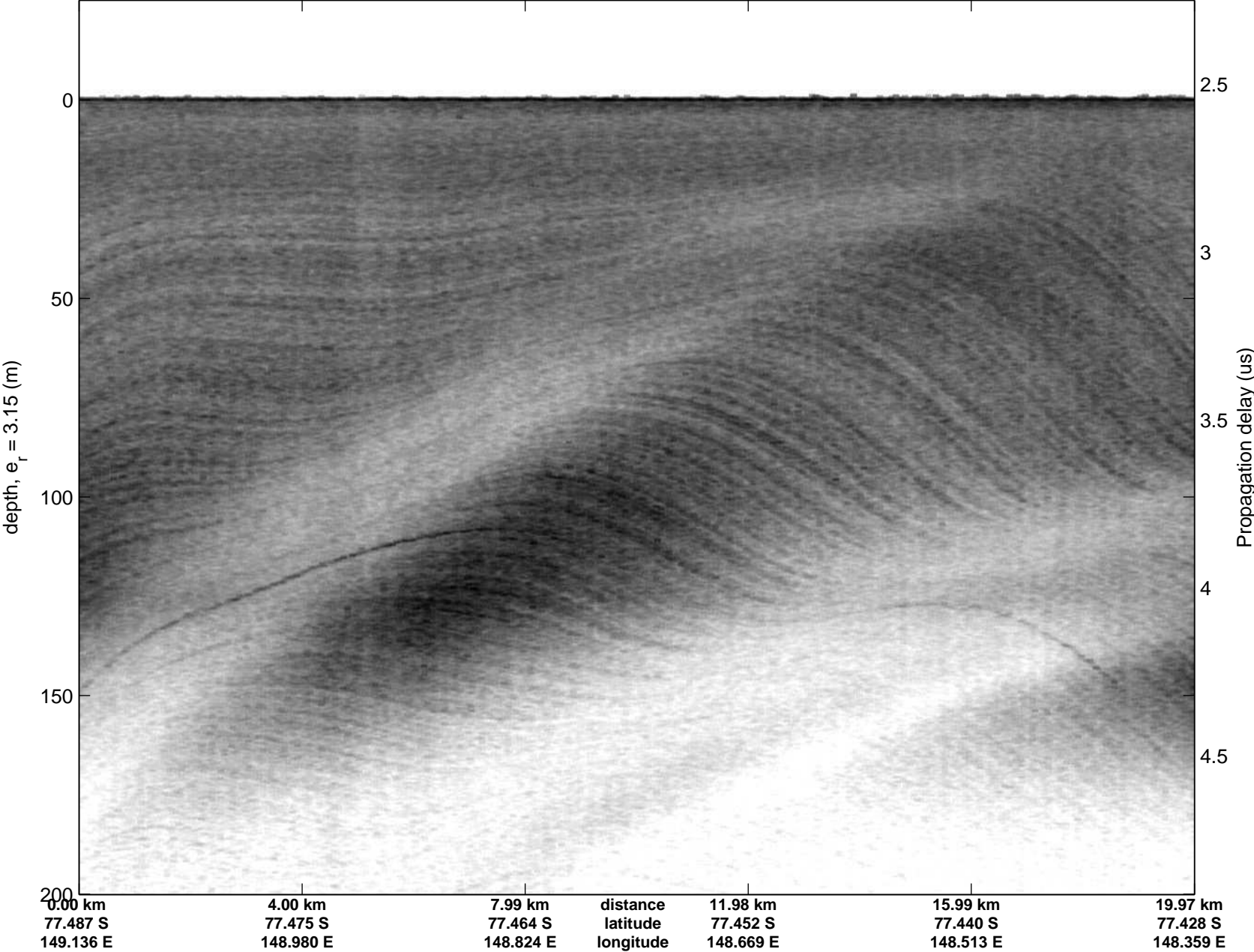


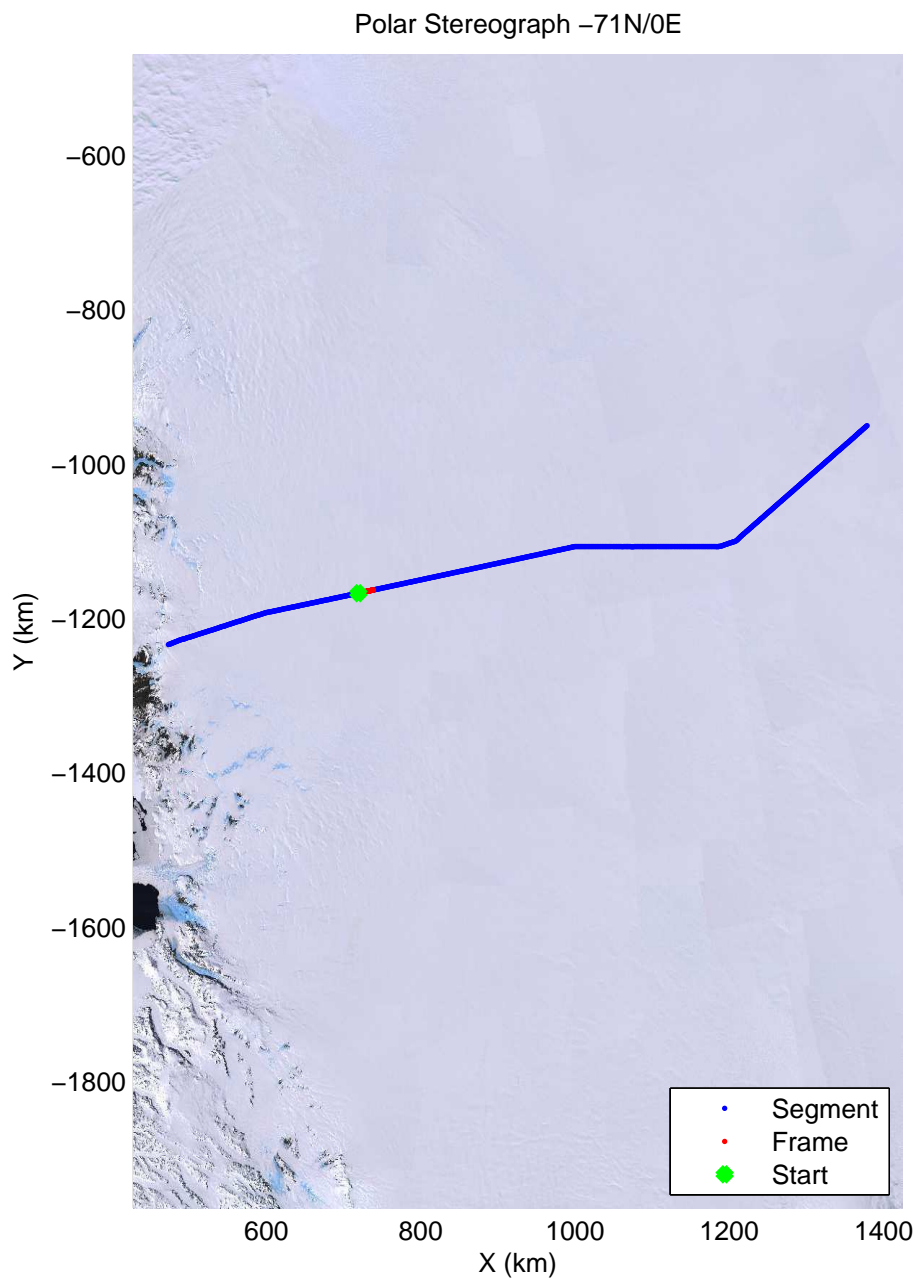
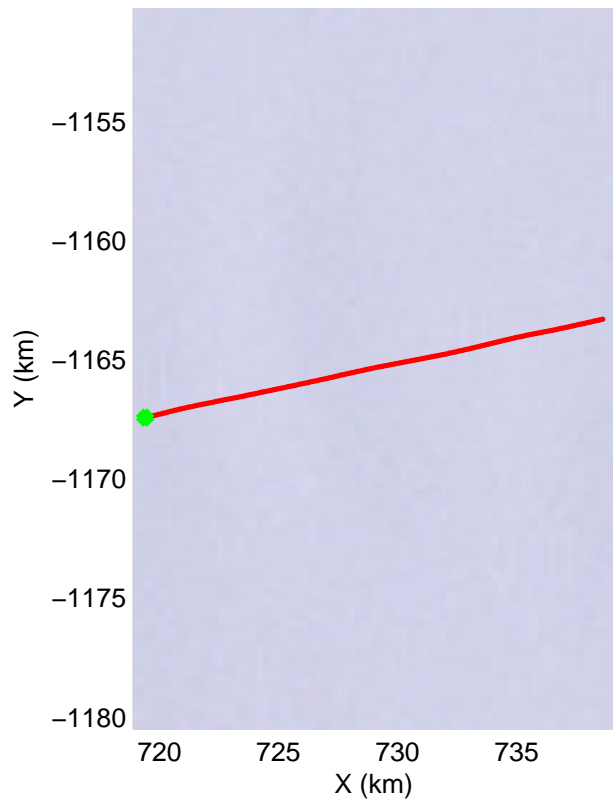
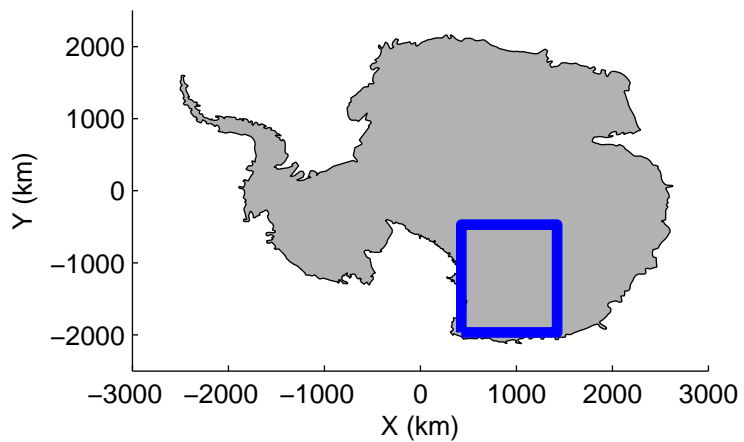
accum2 2013_Antarctica_P3: "Dome C – Vostok" 20131127_02_012: -3:07:03.1 to -3:09:37.8 GPS



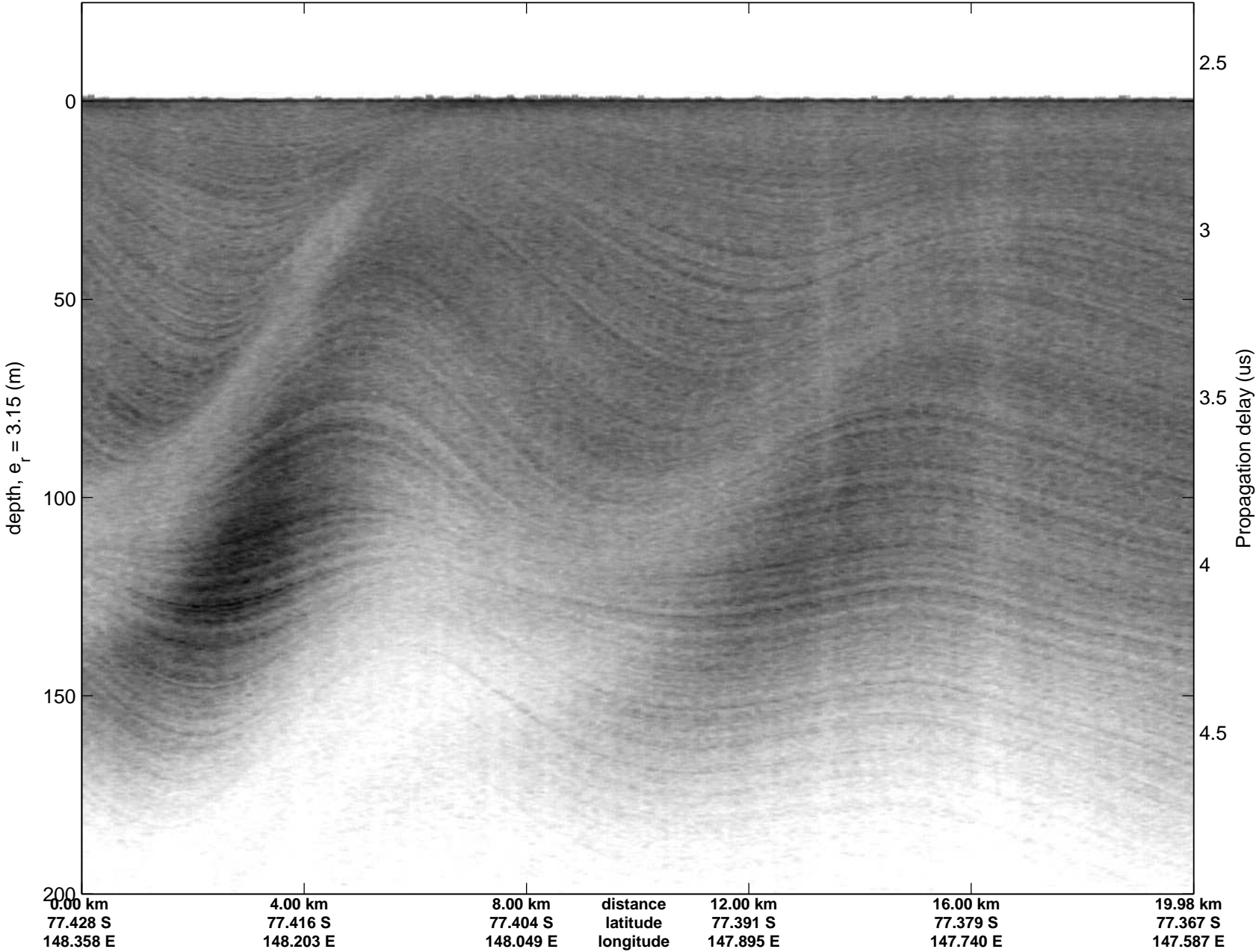


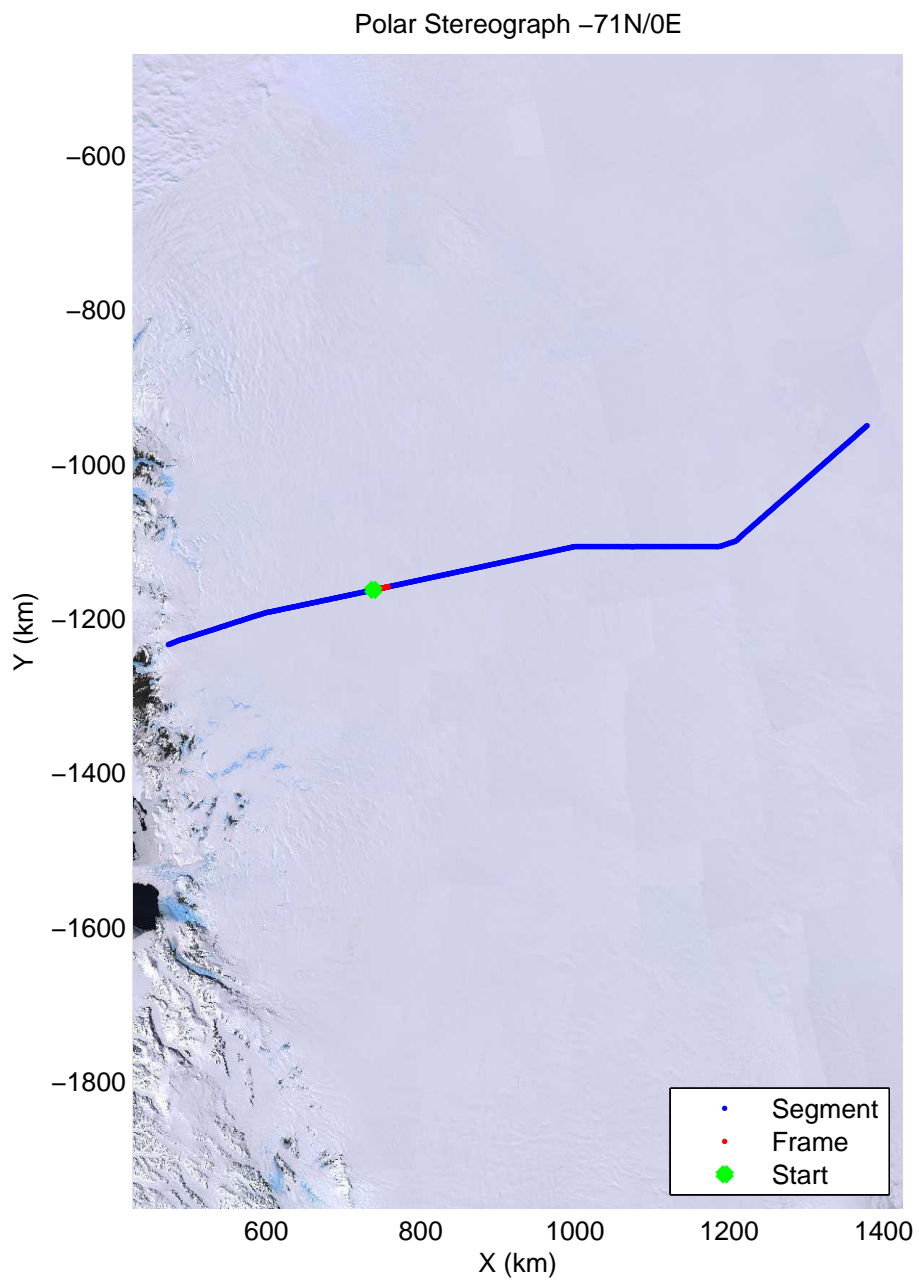

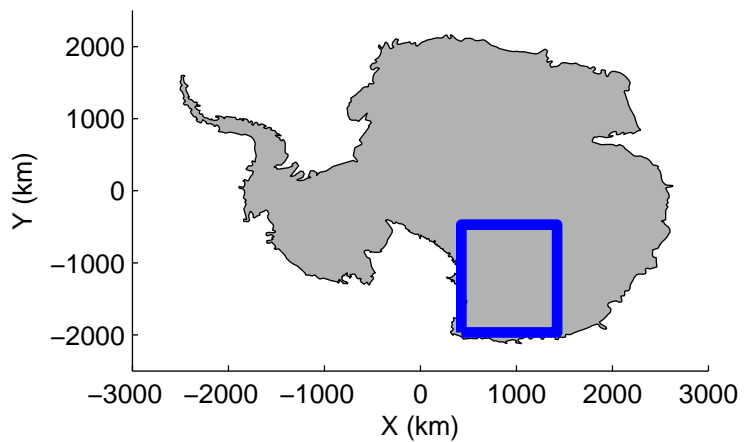
accum2 2013_Antarctica_P3: "Dome C – Vostok" 20131127_02_013: -3:09:38.0 to -3:12:11.5 GPS



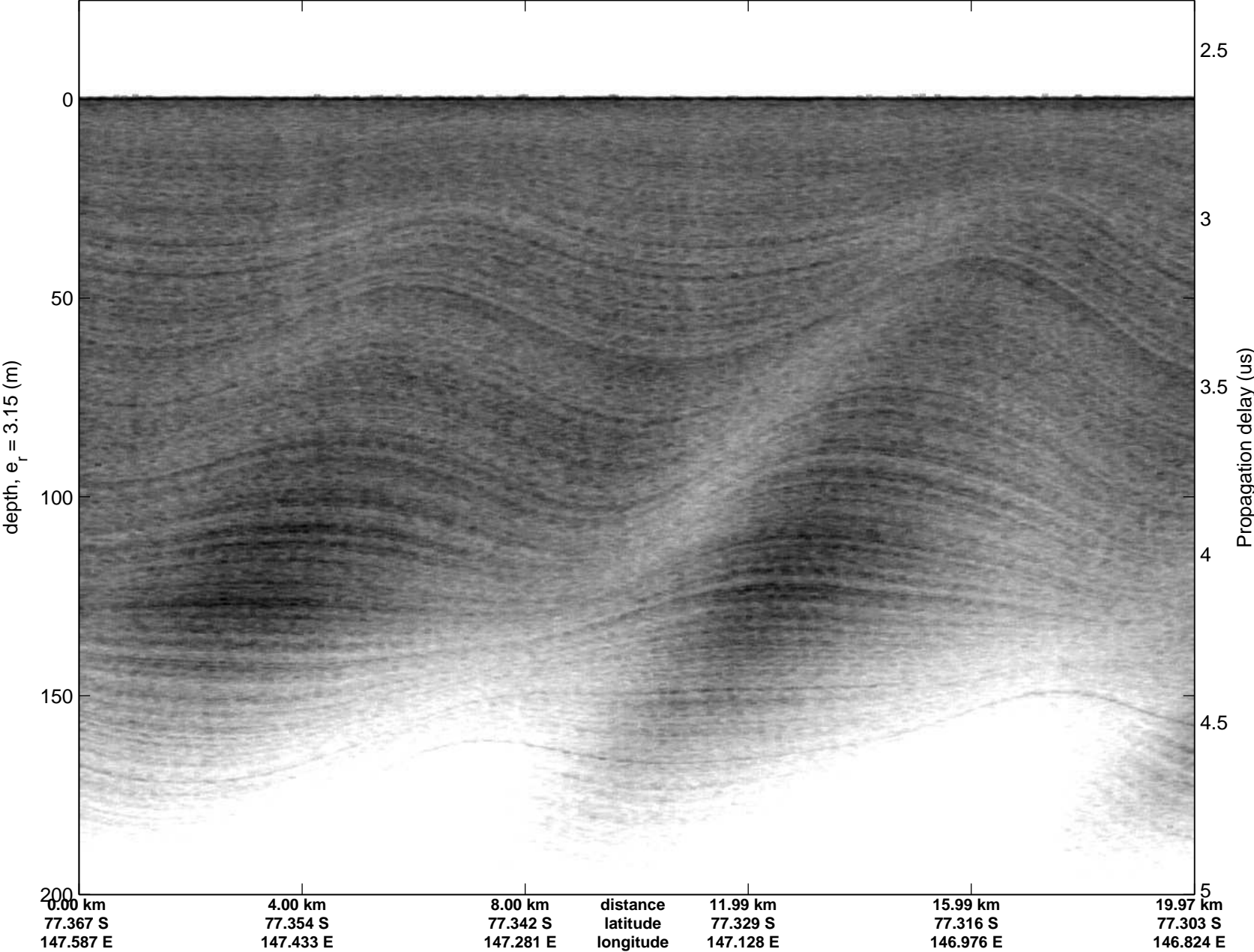


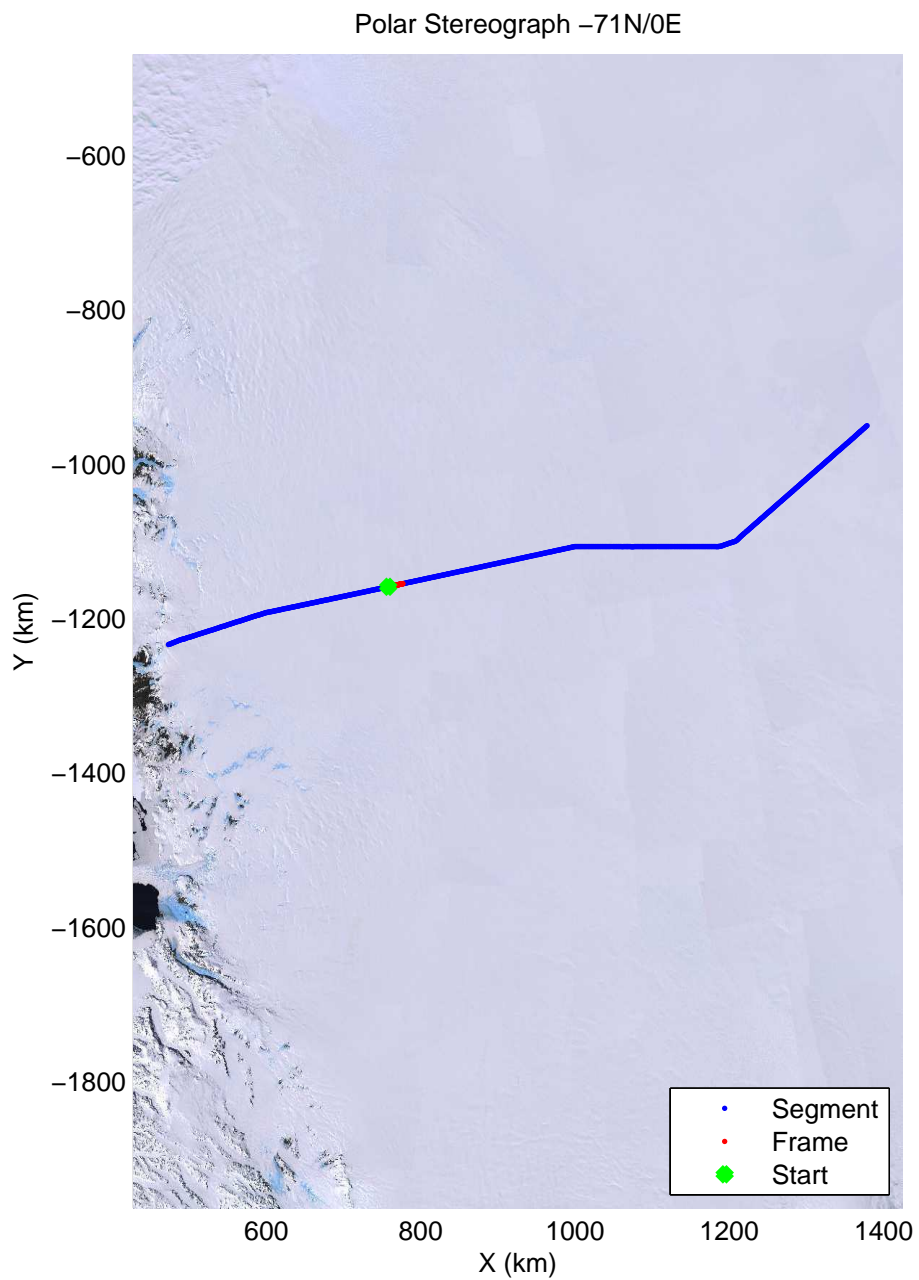

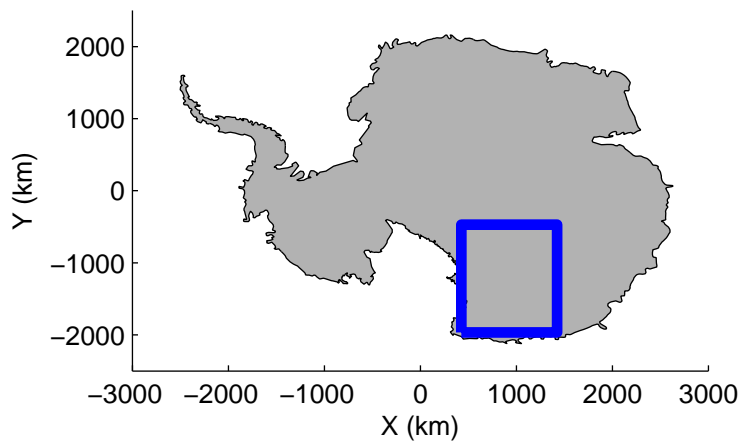
accum2 2013_Antarctica_P3: "Dome C – Vostok" 20131127_02_014: -3:12:11.7 to -3:14:44.7 GPS



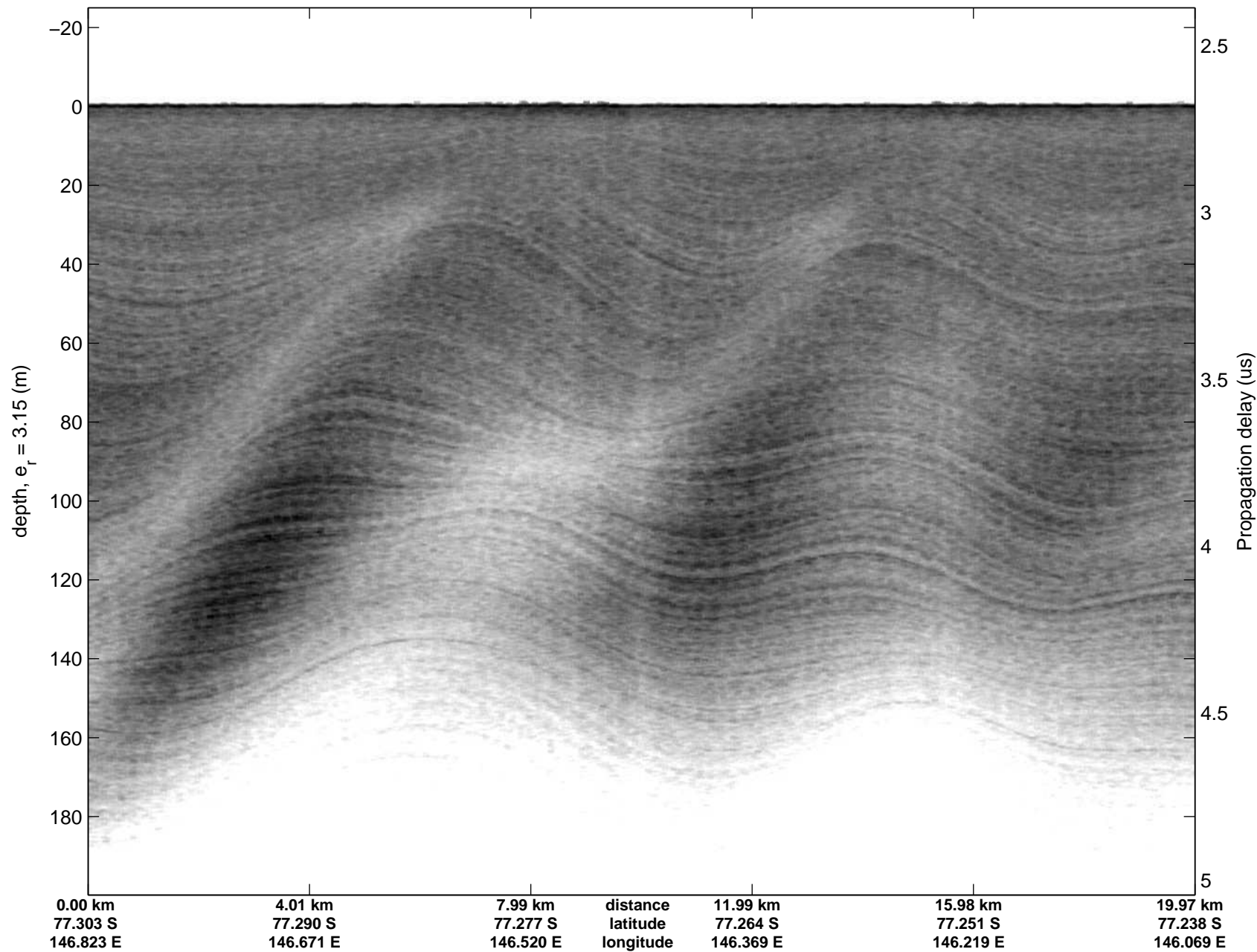


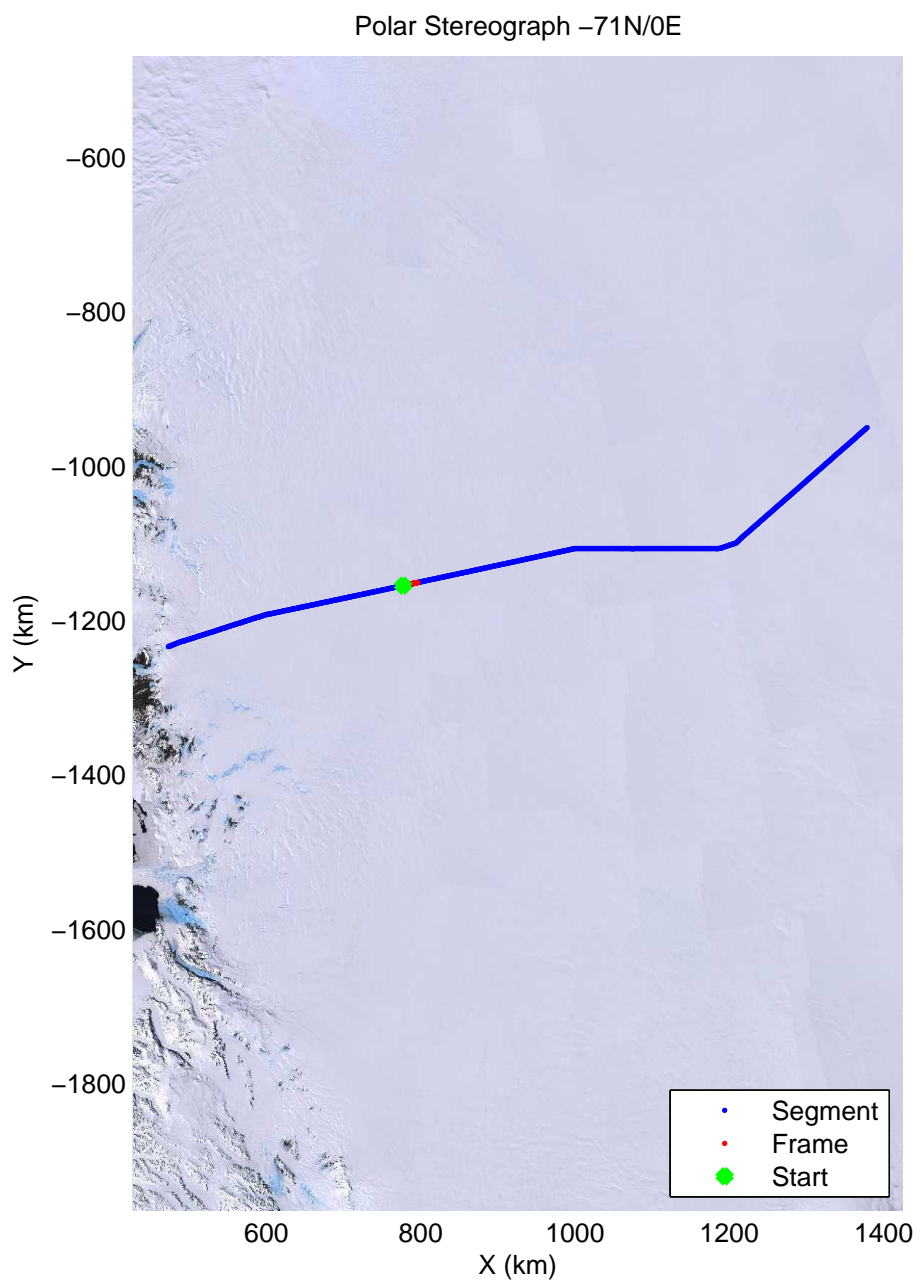

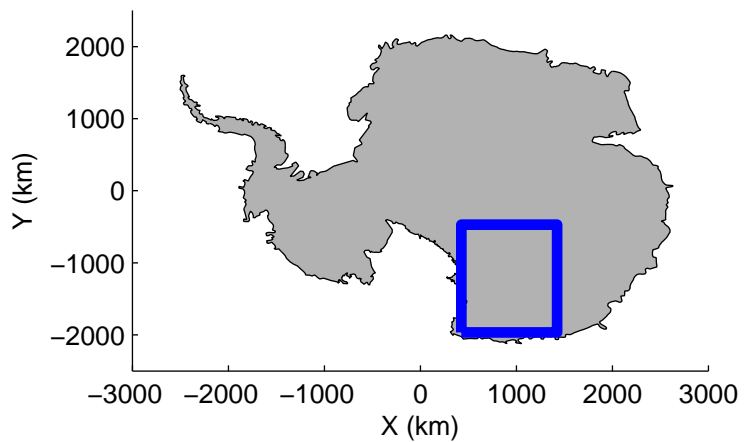
accum2 2013_Antarctica_P3: "Dome C – Vostok" 20131127_02_015: -3:14:44.8 to -3:17:17.2 GPS



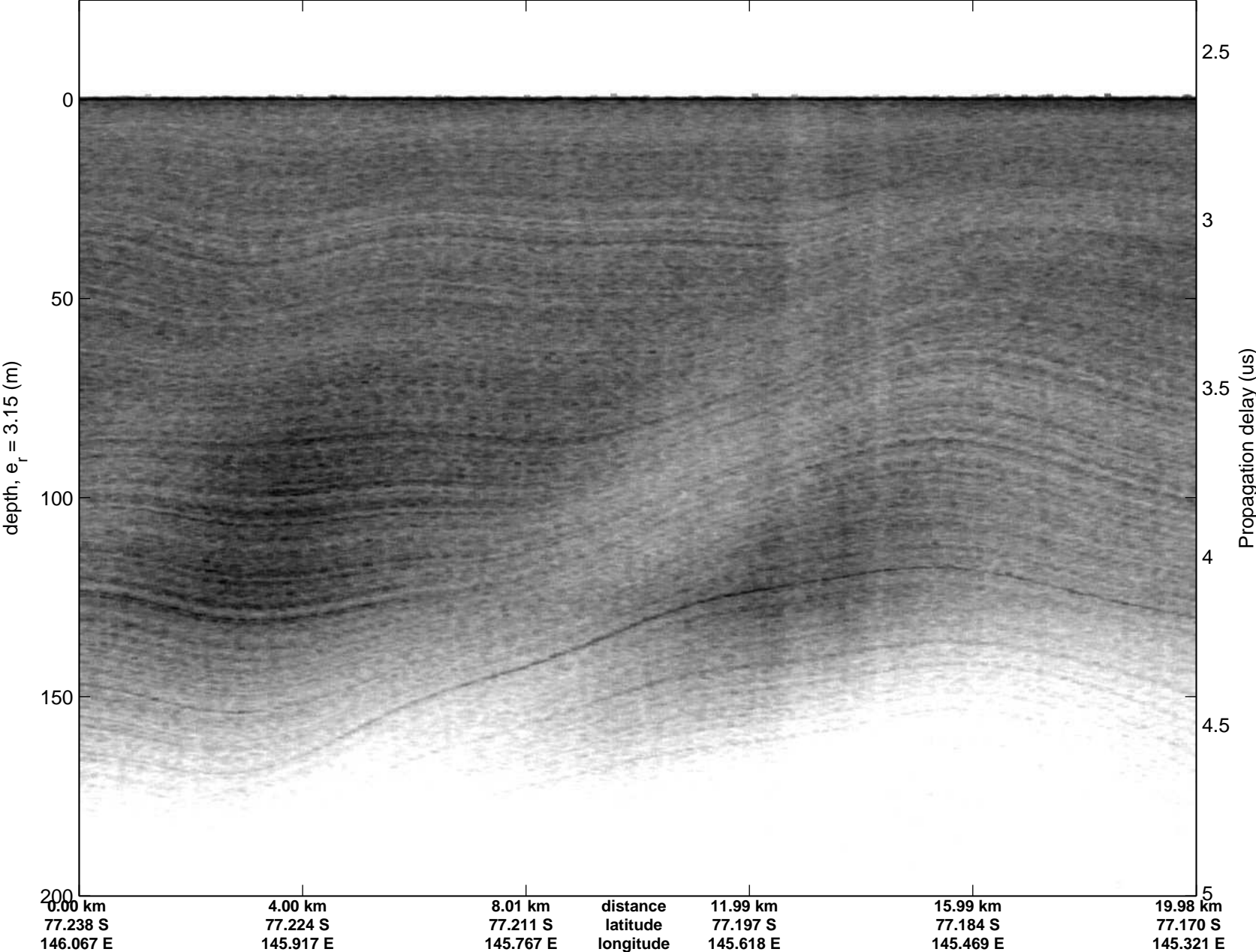


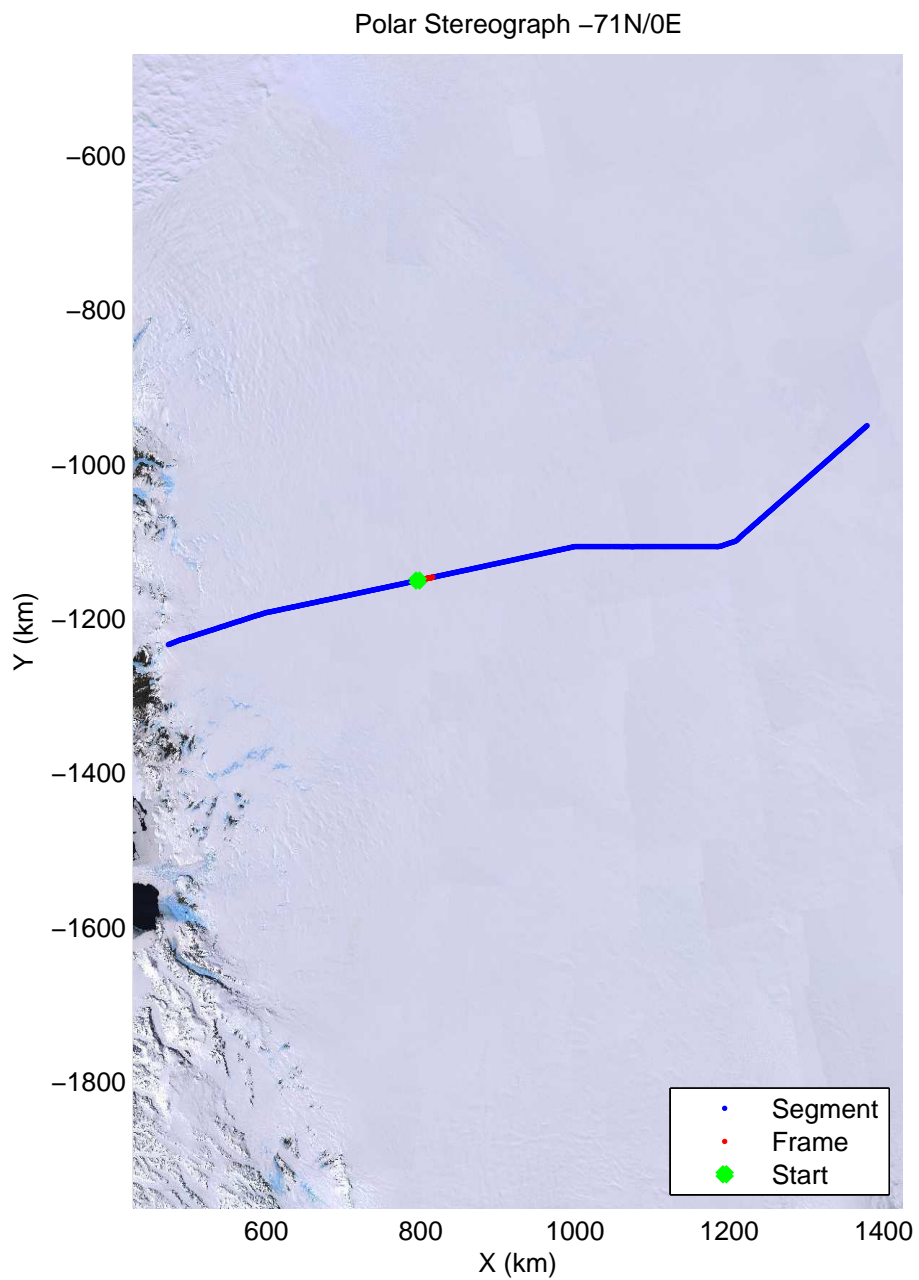

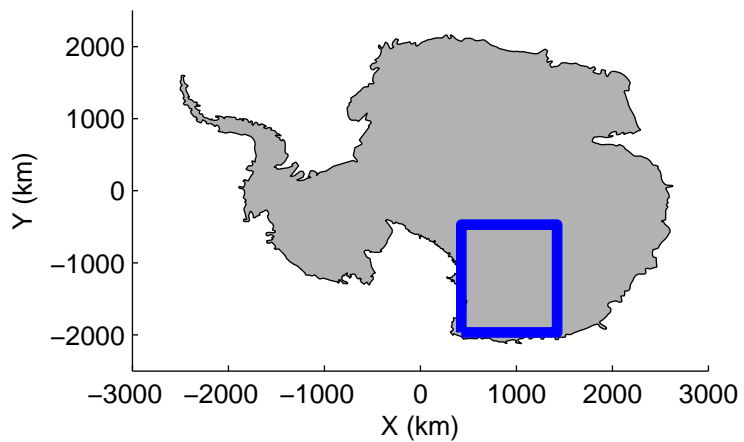
accum2 2013_Antarctica_P3: "Dome C – Vostok" 20131127_02_016: -3:17:17.4 to -3:19:49.4 GPS



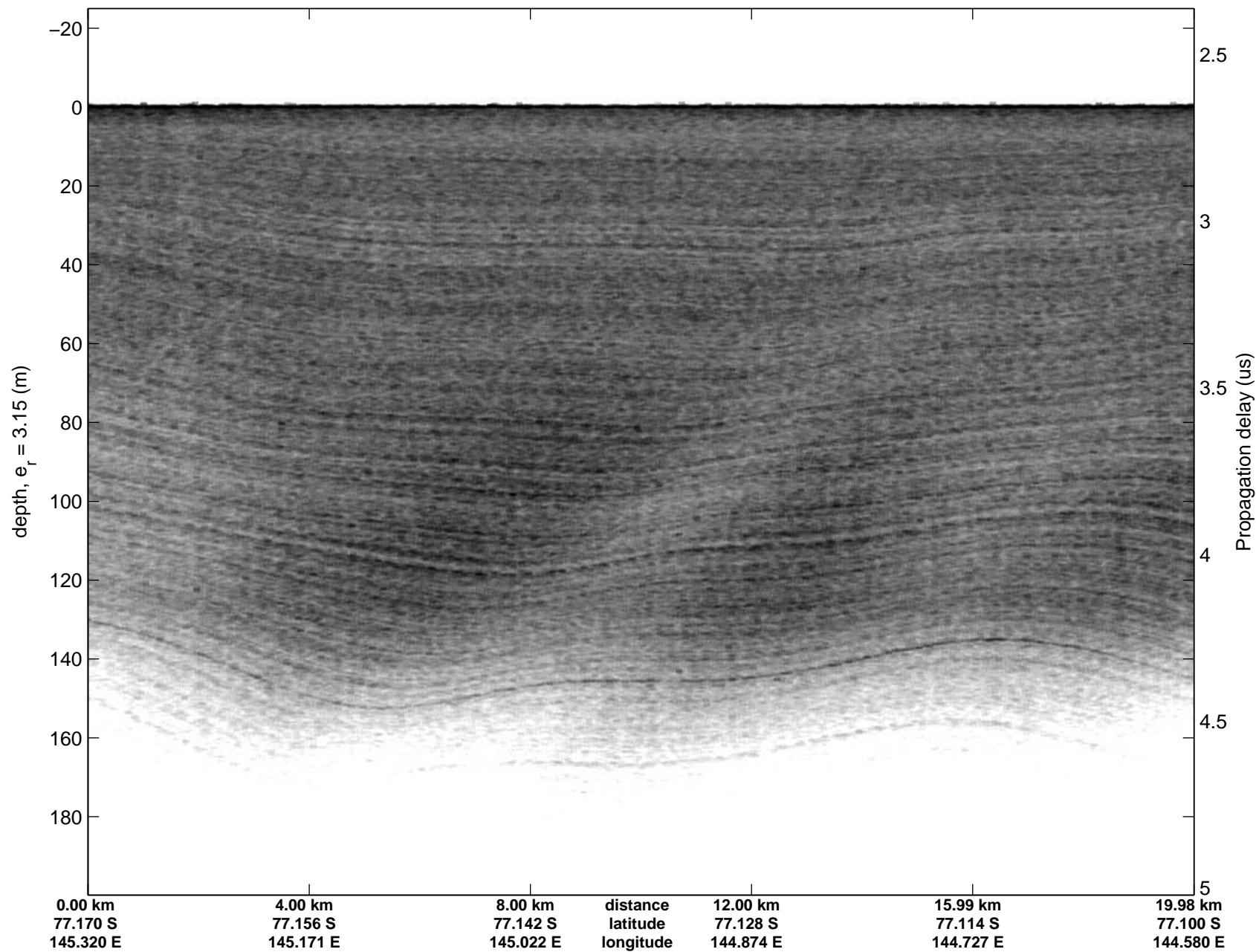


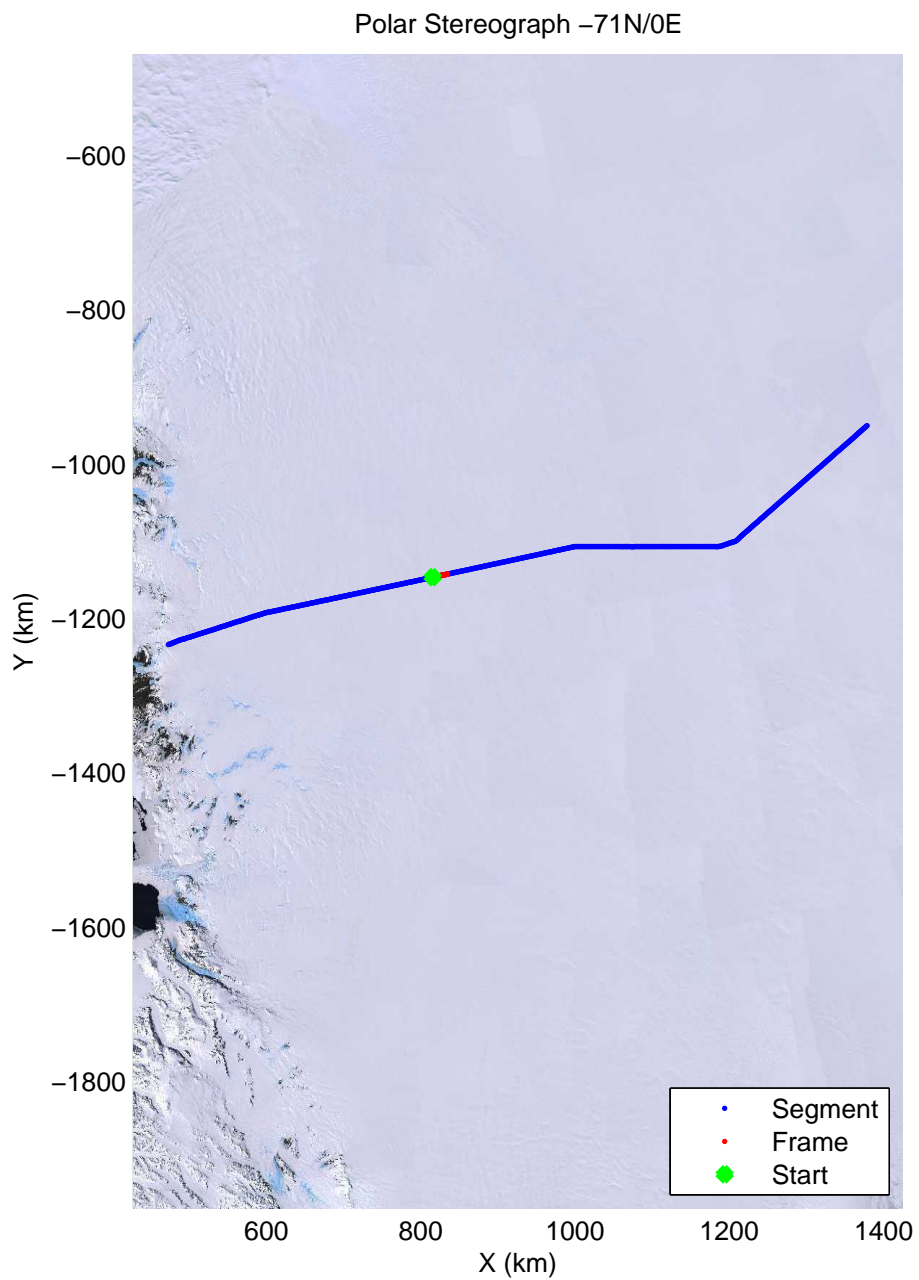
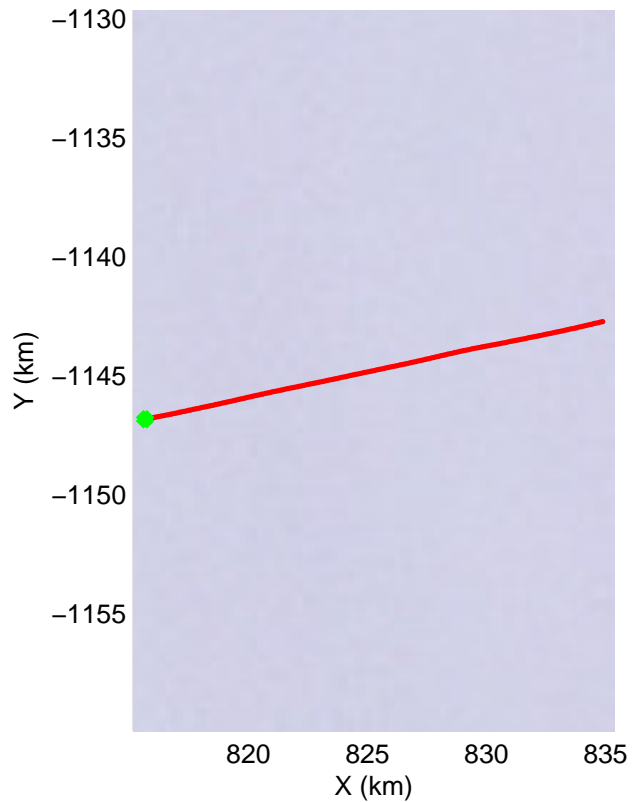
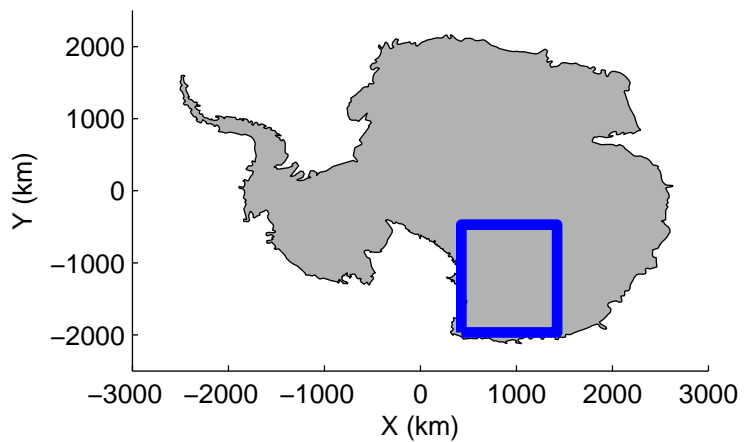
accum2 2013_Antarctica_P3: "Dome C – Vostok" 20131127_02_017: -3:19:49.7 to -3:22:21.4 GPS



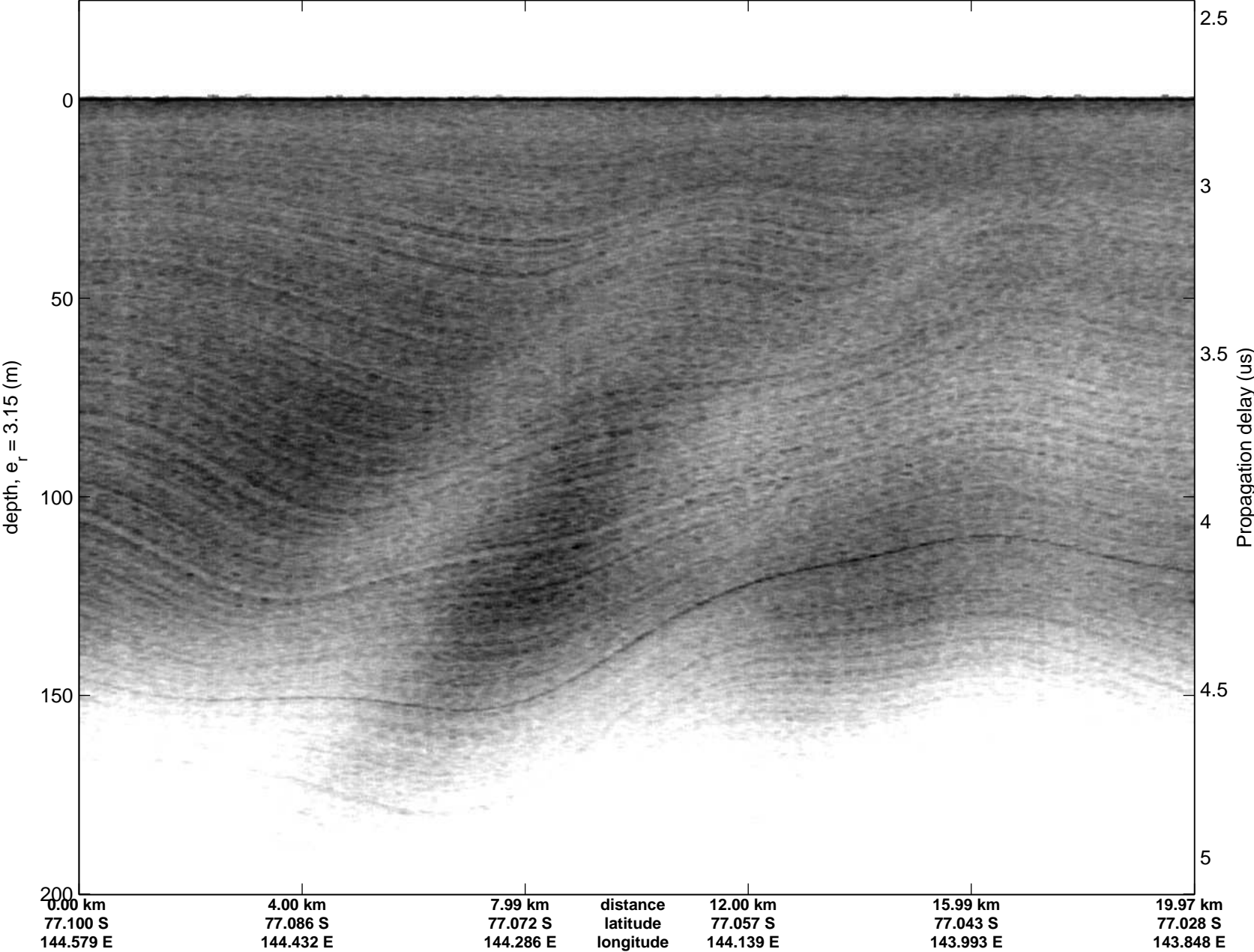


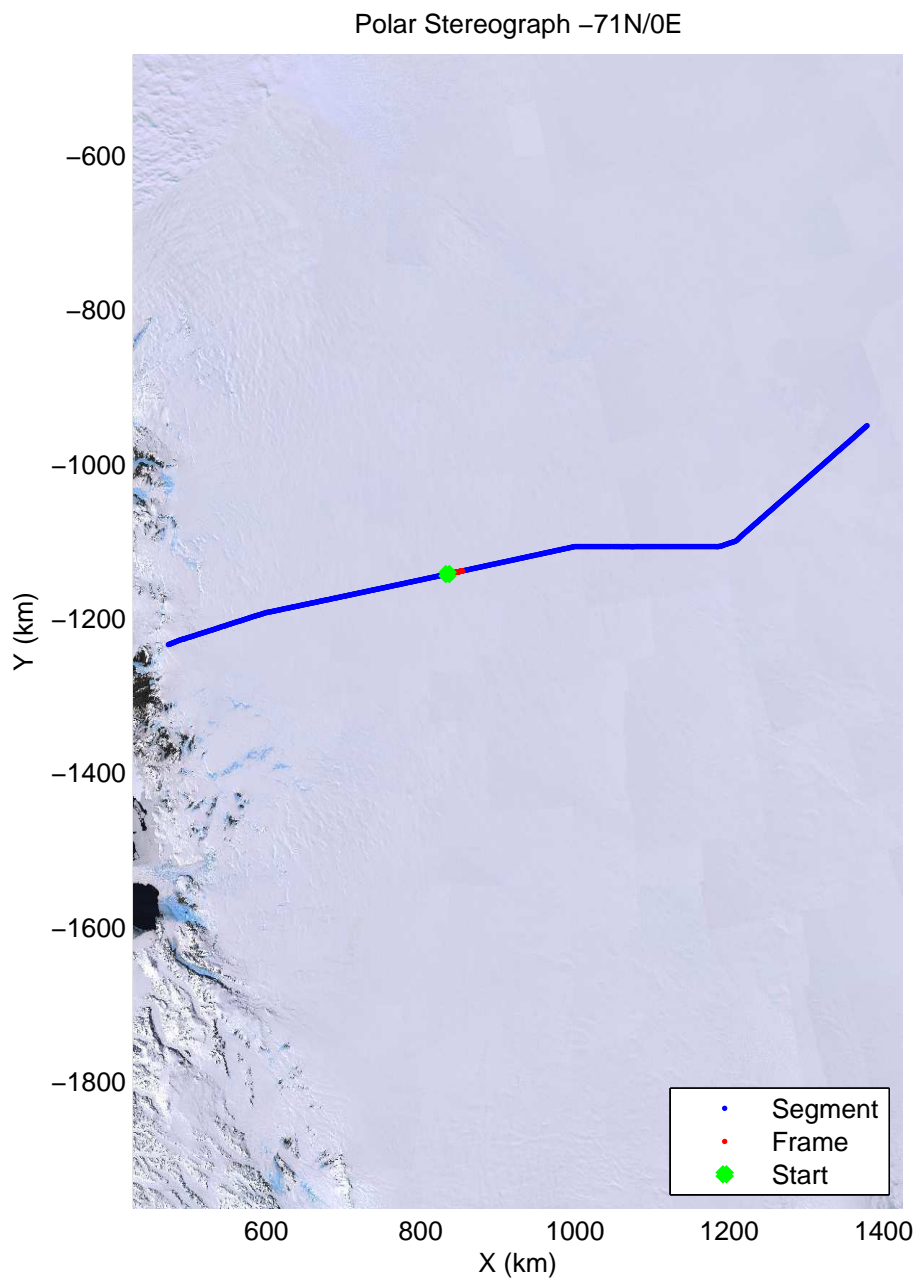
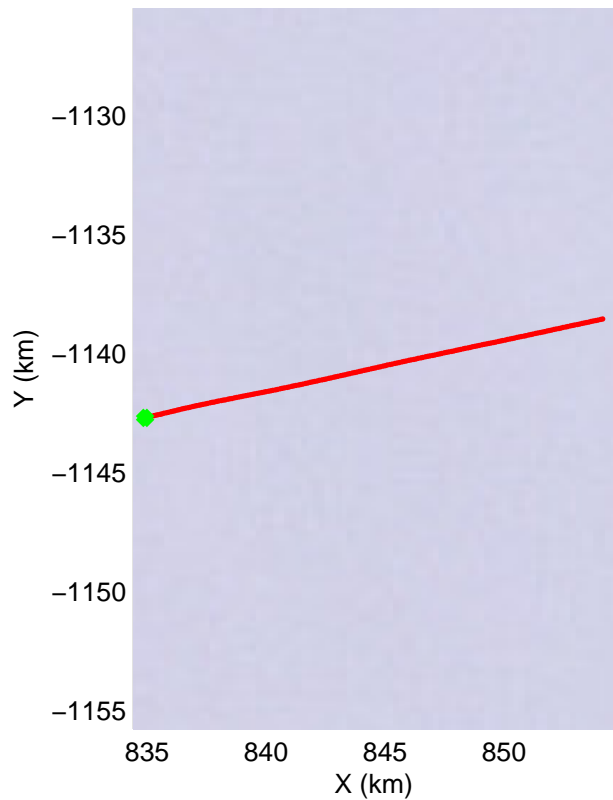
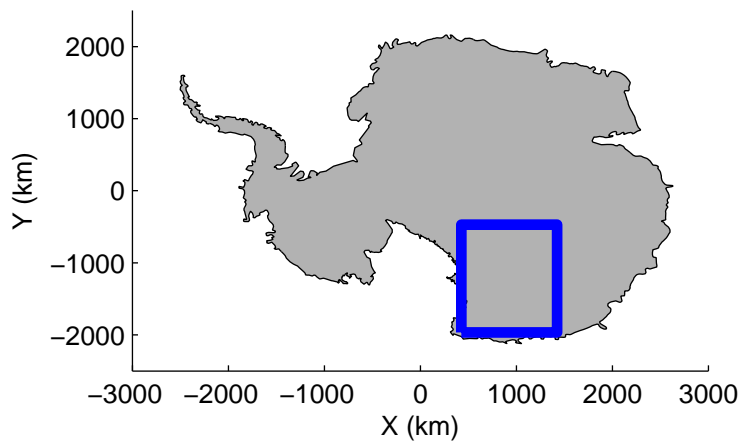
accum2 2013_Antarctica_P3: "Dome C – Vostok" 20131127_02_018: -3:22:21.5 to -3:24:53.6 GPS



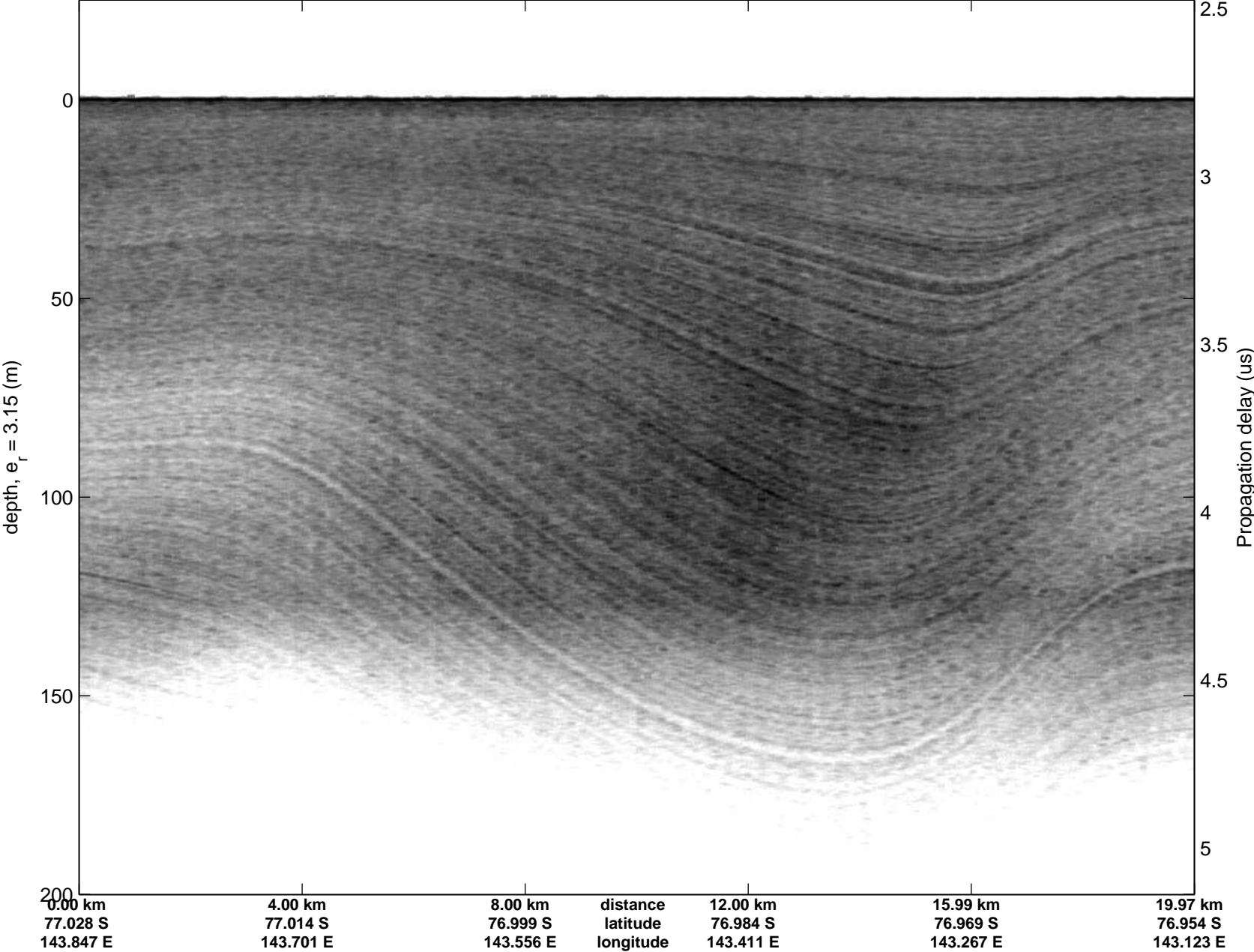


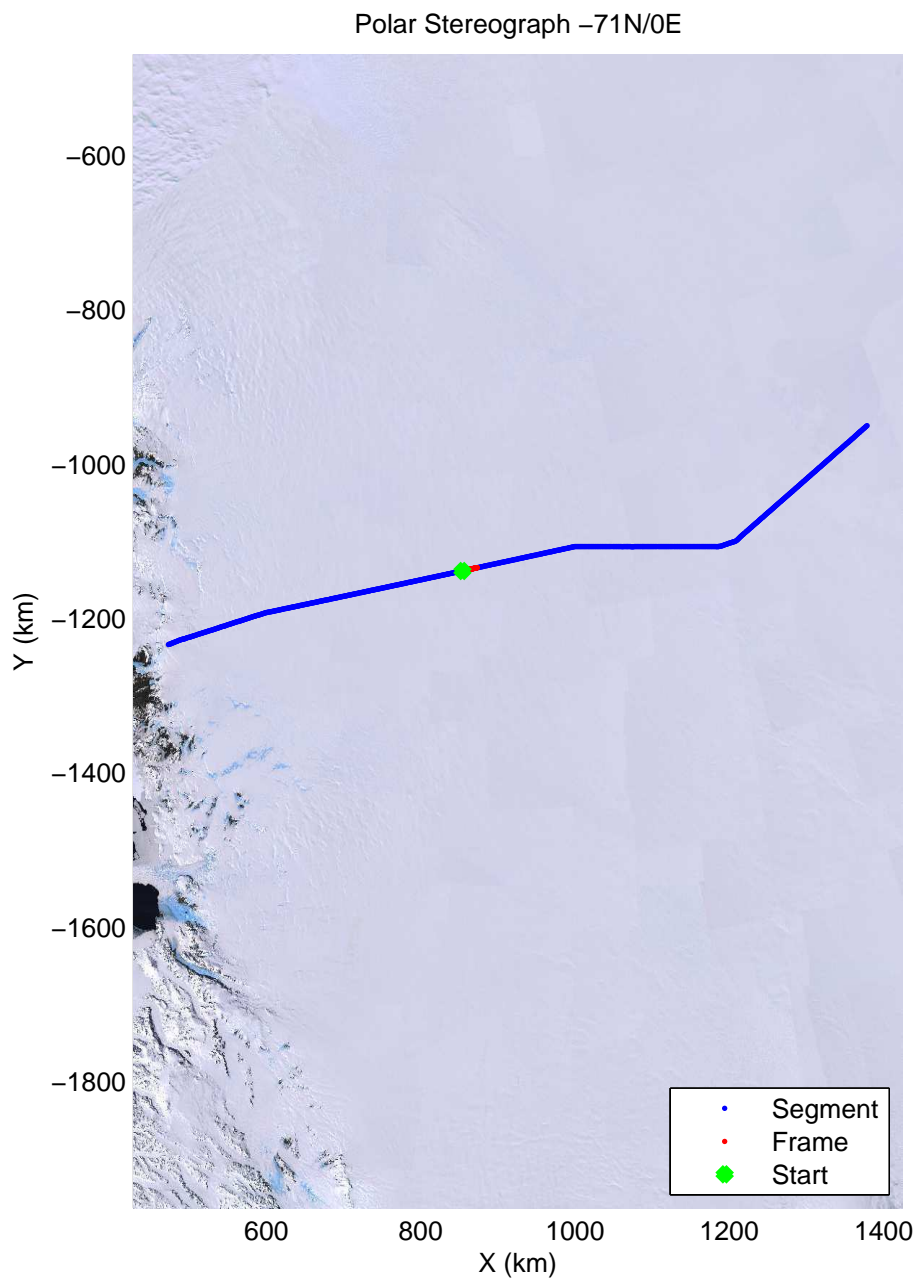
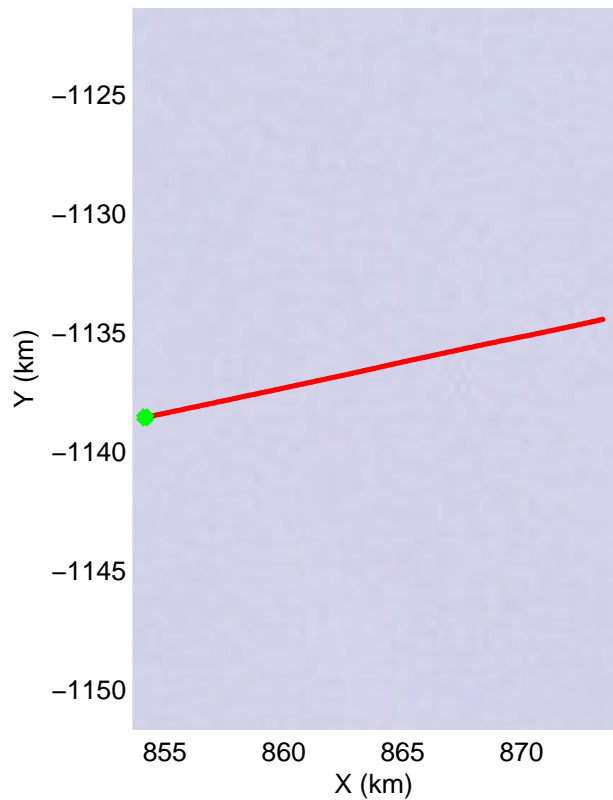
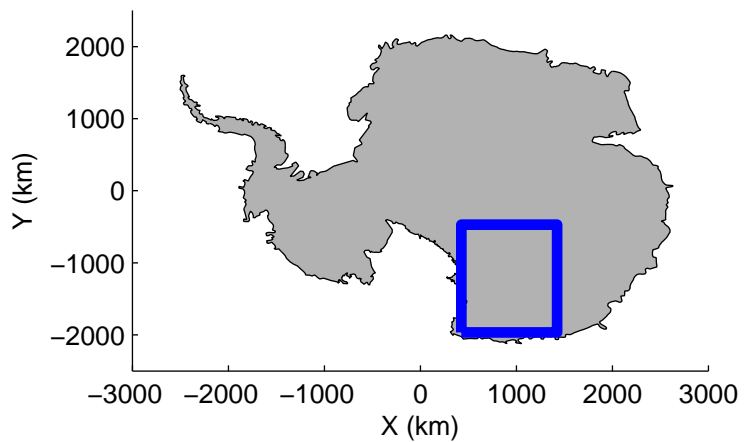
accum2 2013_Antarctica_P3: "Dome C – Vostok" 20131127_02_019: -3:24:53.8 to -3:27:23.4 GPS



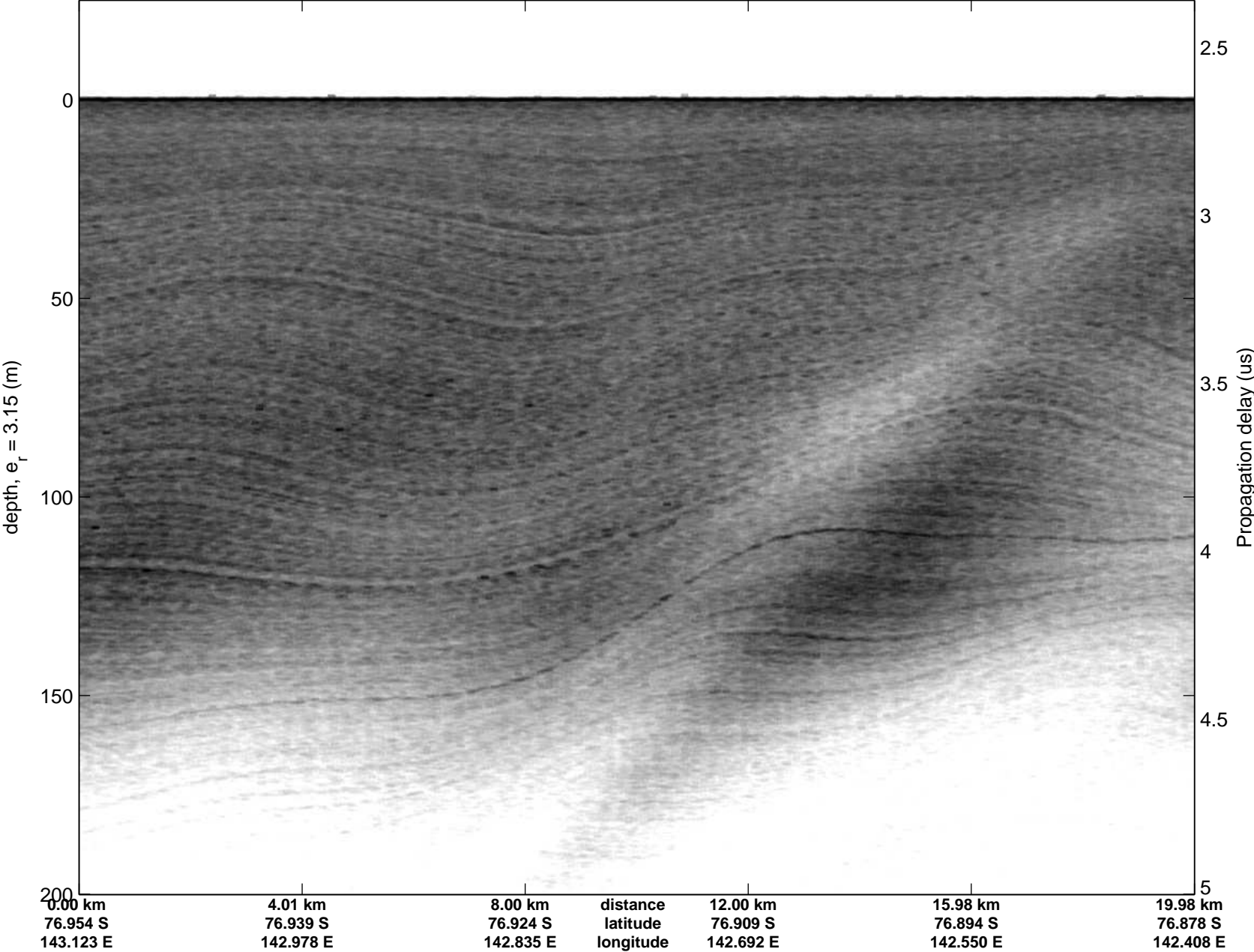


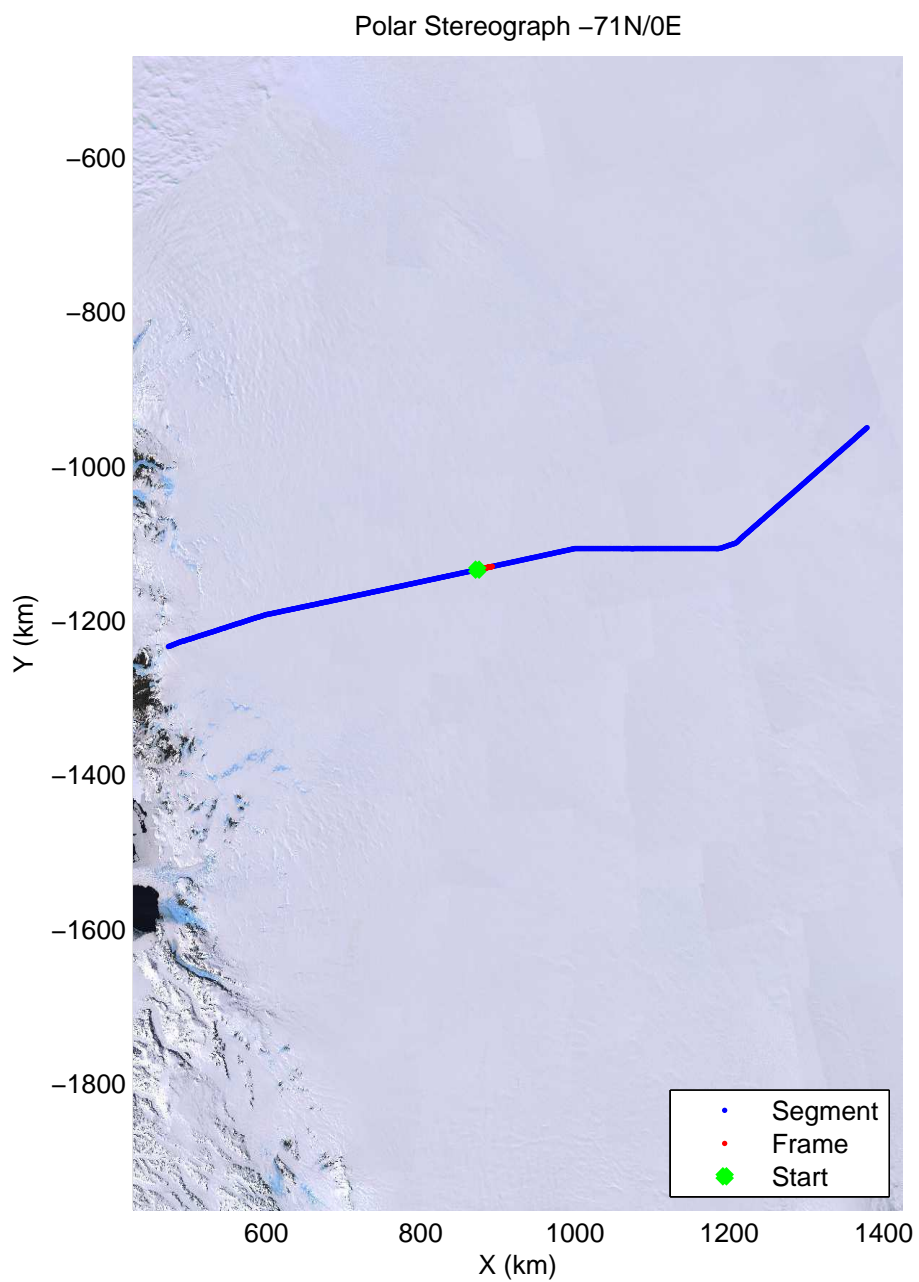

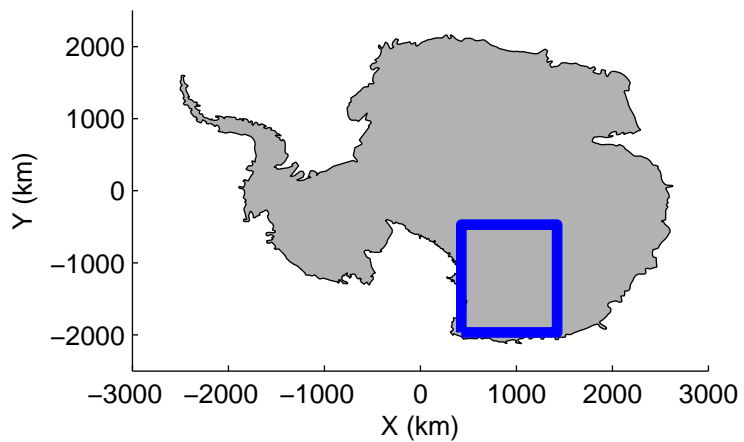
accum2 2013_Antarctica_P3: "Dome C – Vostok" 20131127_02_020: -3:27:23.7 to -3:29:40.9 GPS



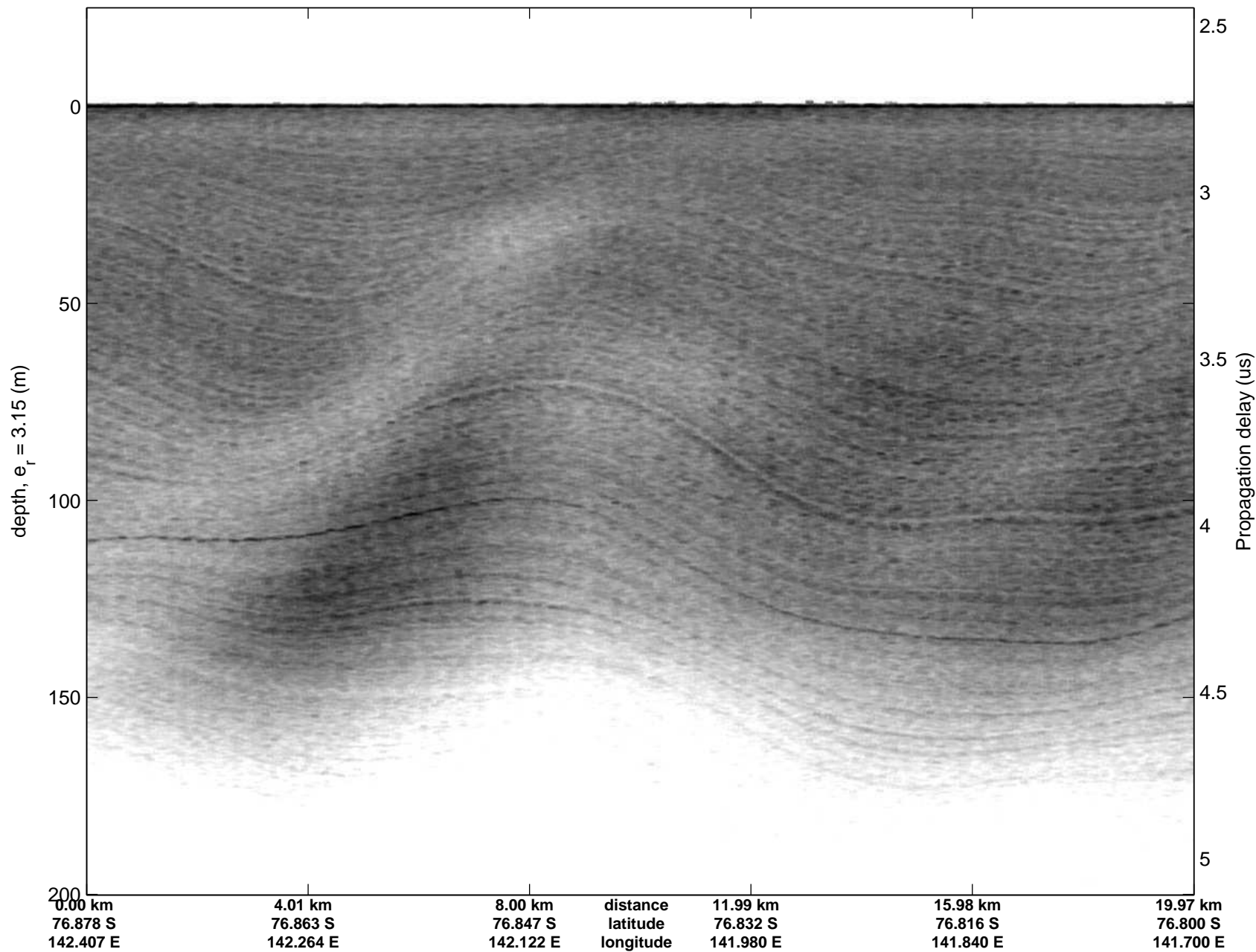


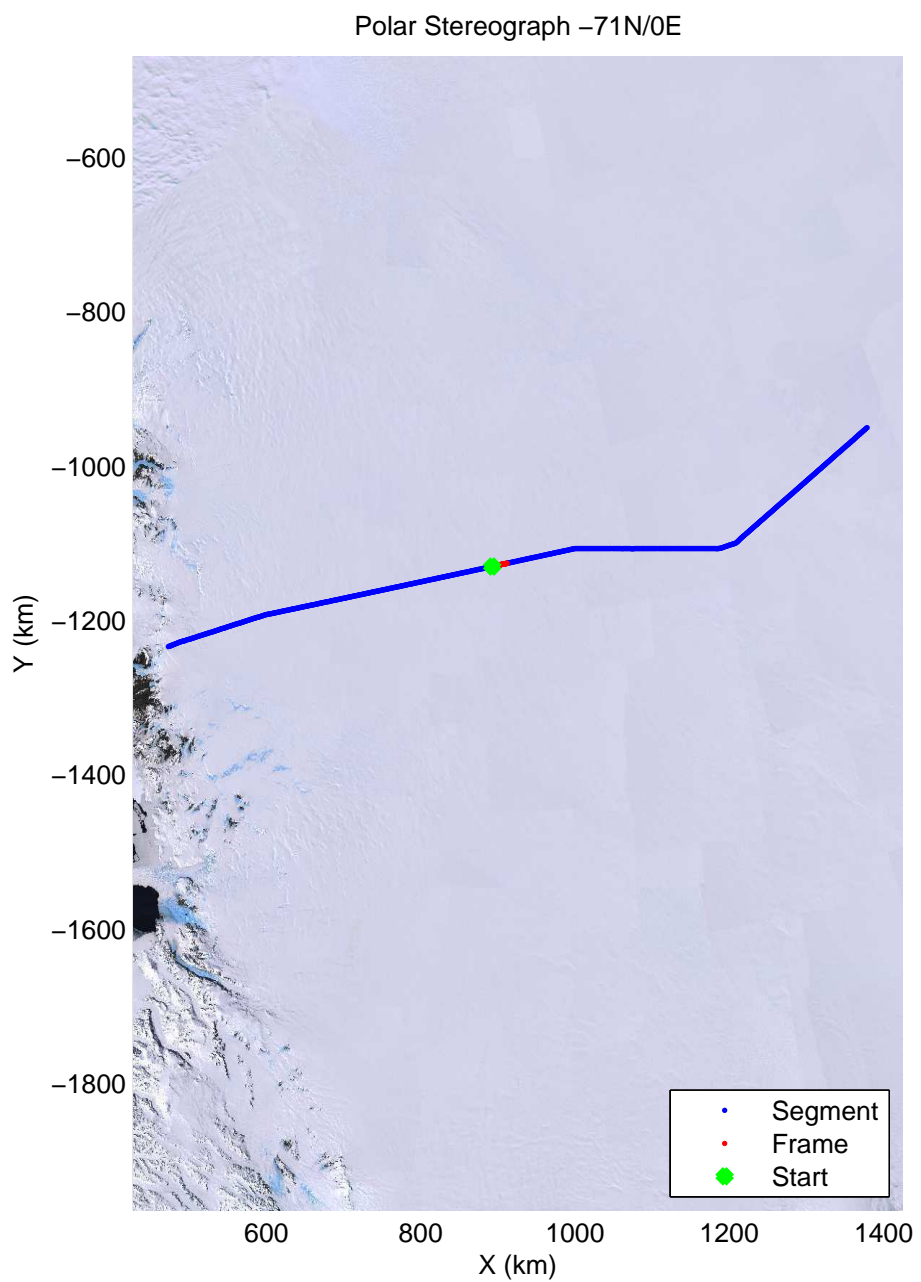

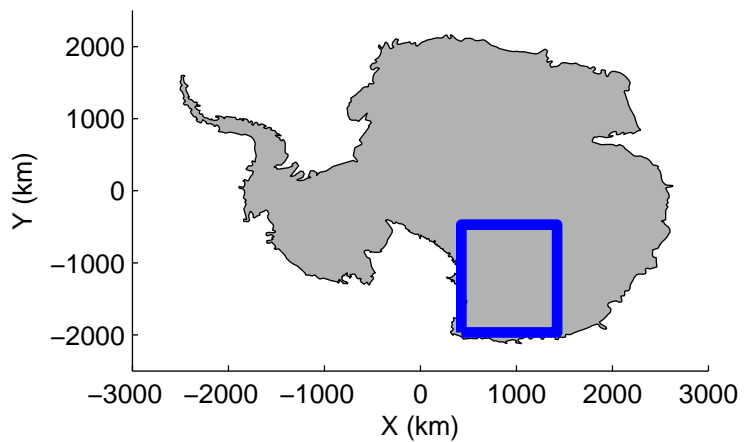
accum2 2013_Antarctica_P3: "Dome C – Vostok" 20131127_02_021: -3:29:41.1 to -3:31:54.1 GPS



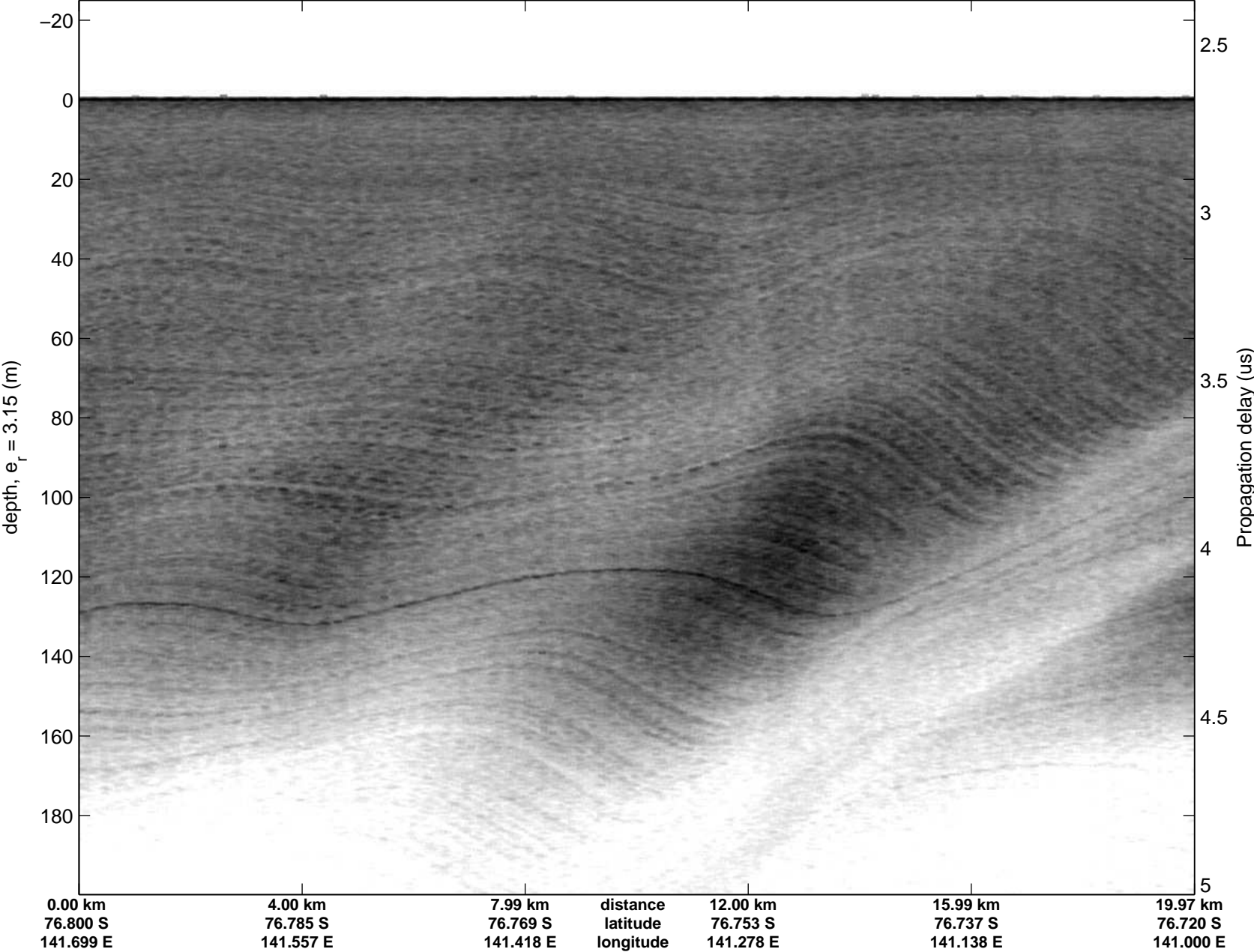


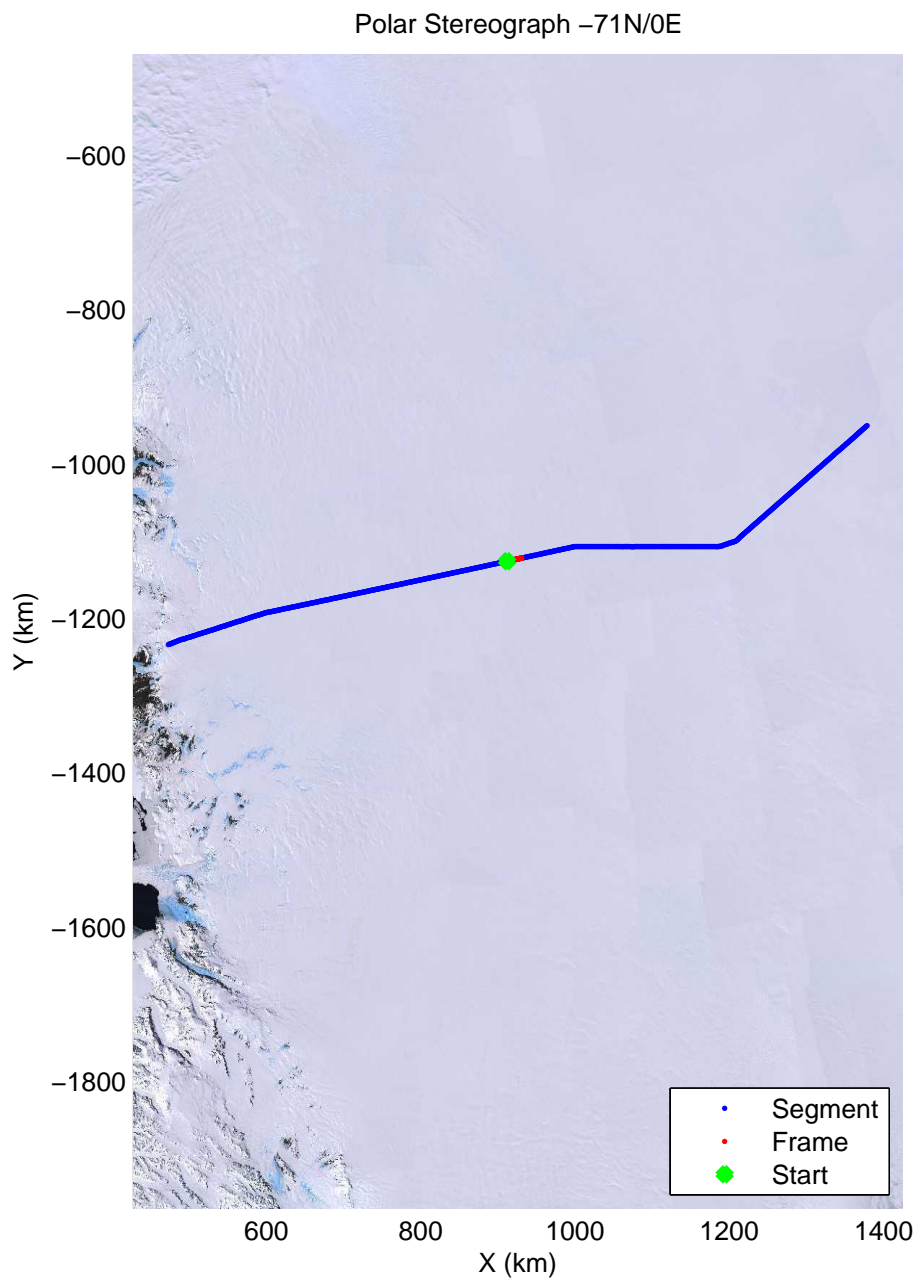
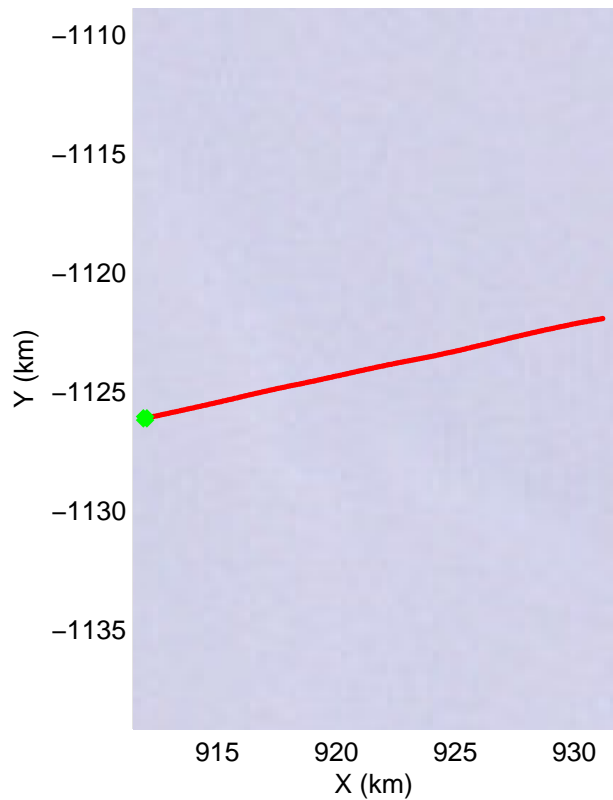
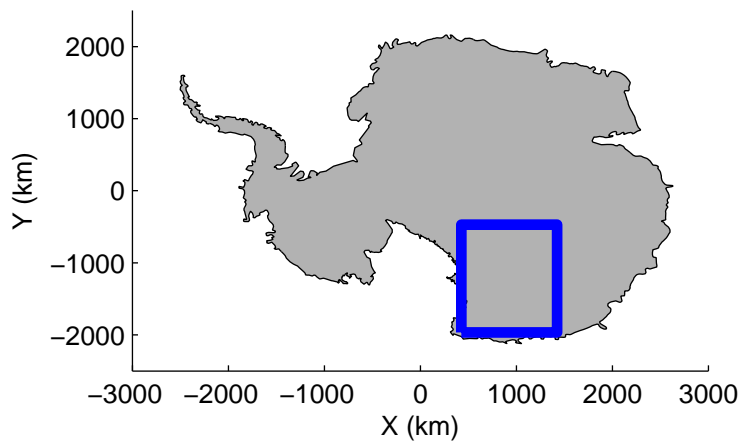
accum2 2013_Antarctica_P3: "Dome C – Vostok" 20131127_02_022: -3:31:54.2 to -3:34:06.5 GPS






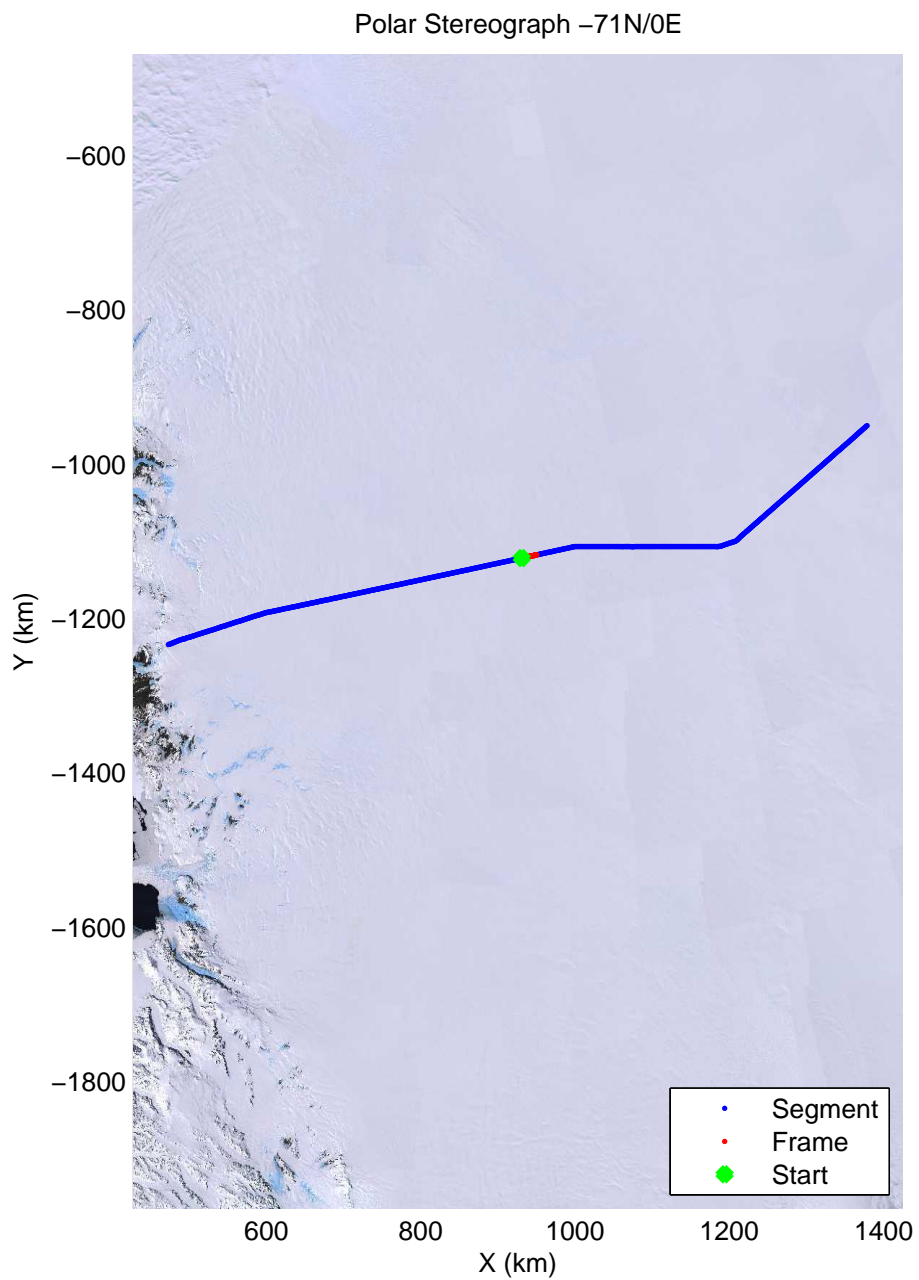
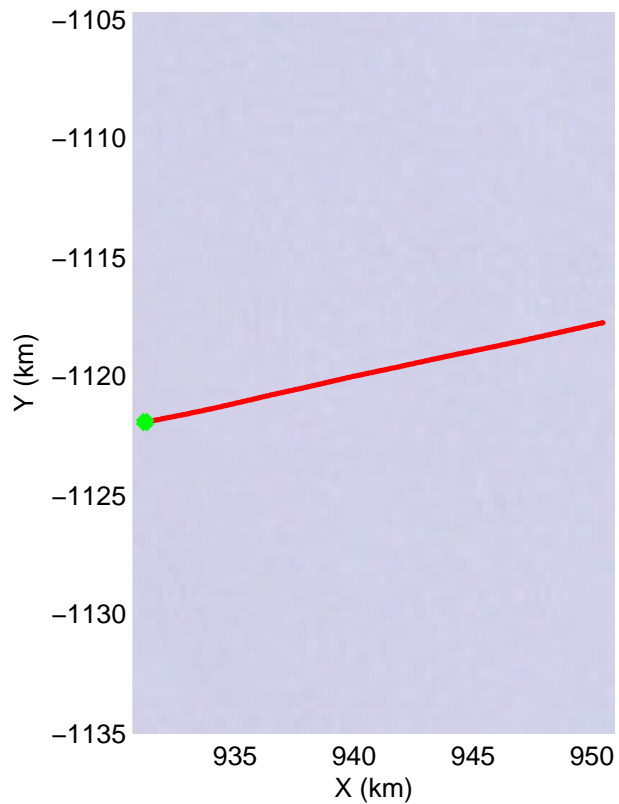
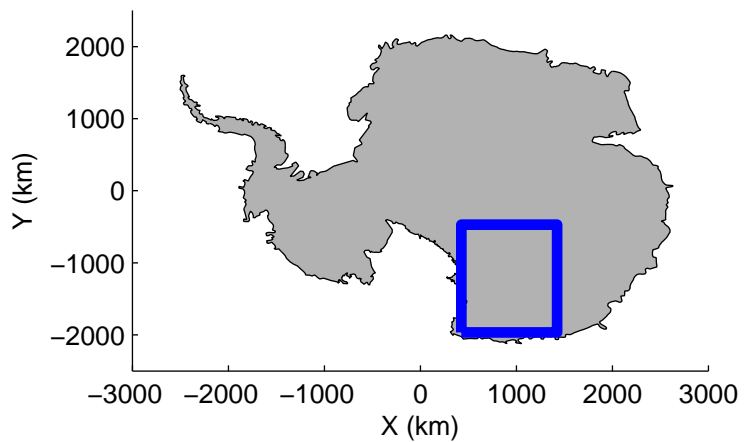
accum2 2013_Antarctica_P3: "Dome C – Vostok" 20131127_02_023: -3:34:06.7 to -3:36:21.1 GPS



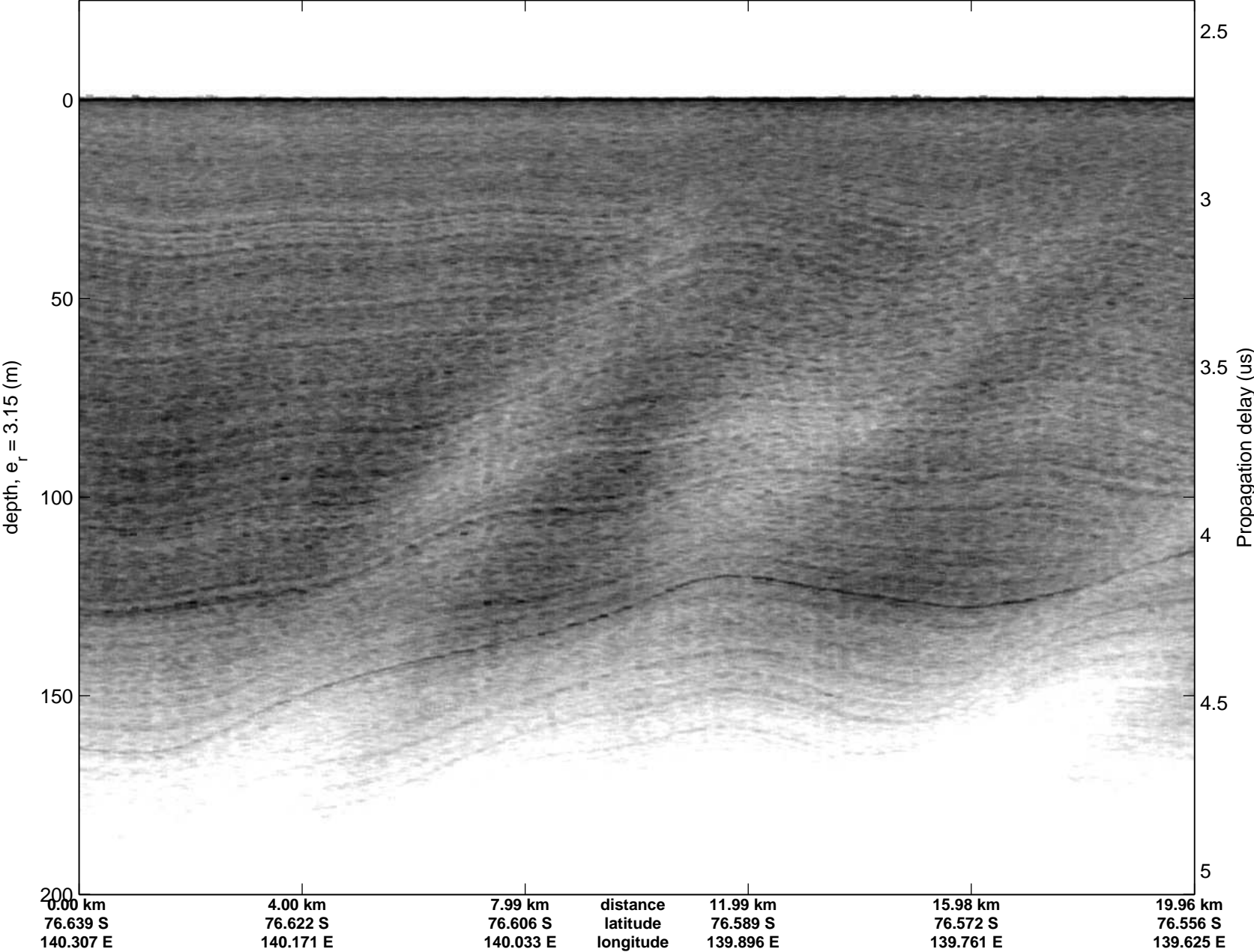


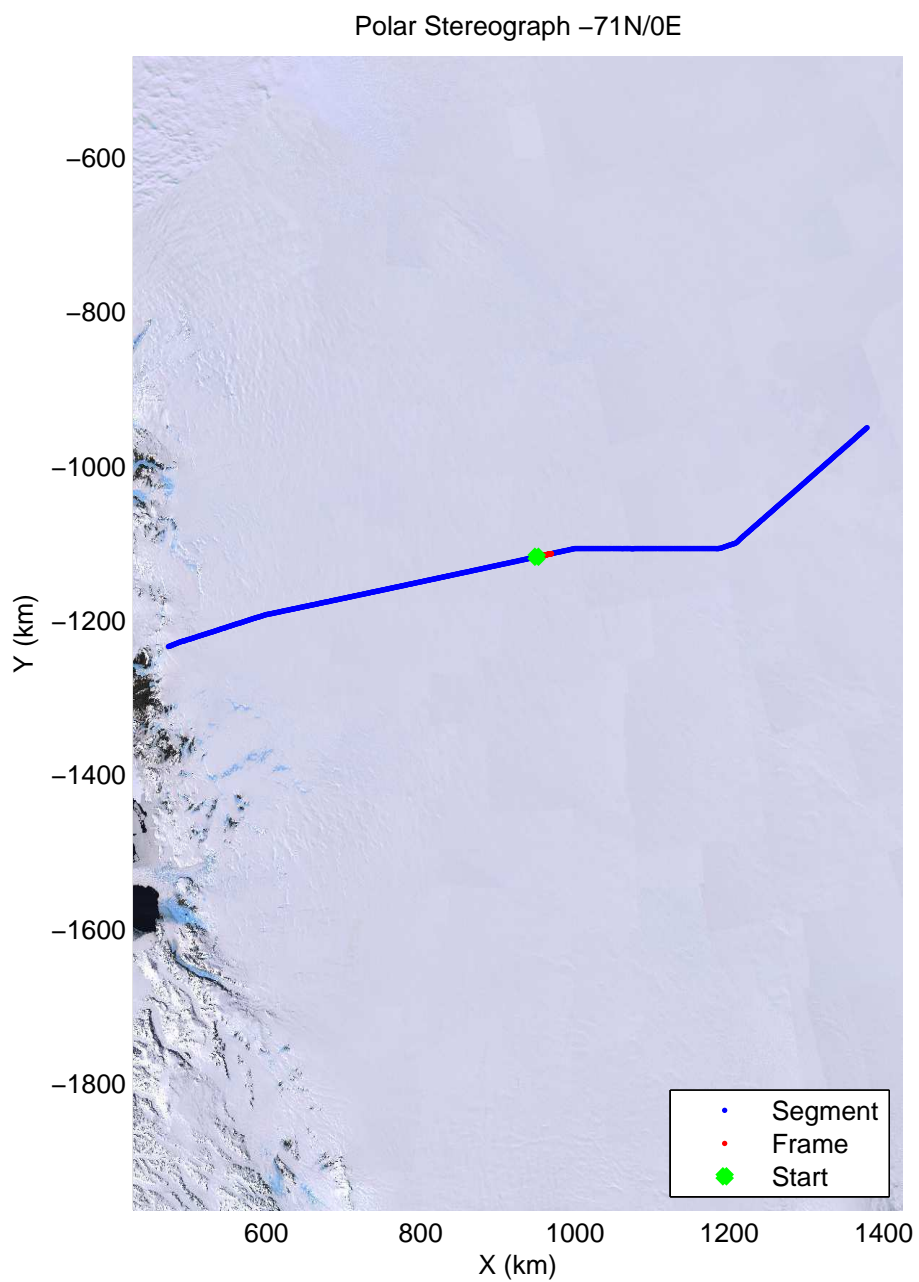
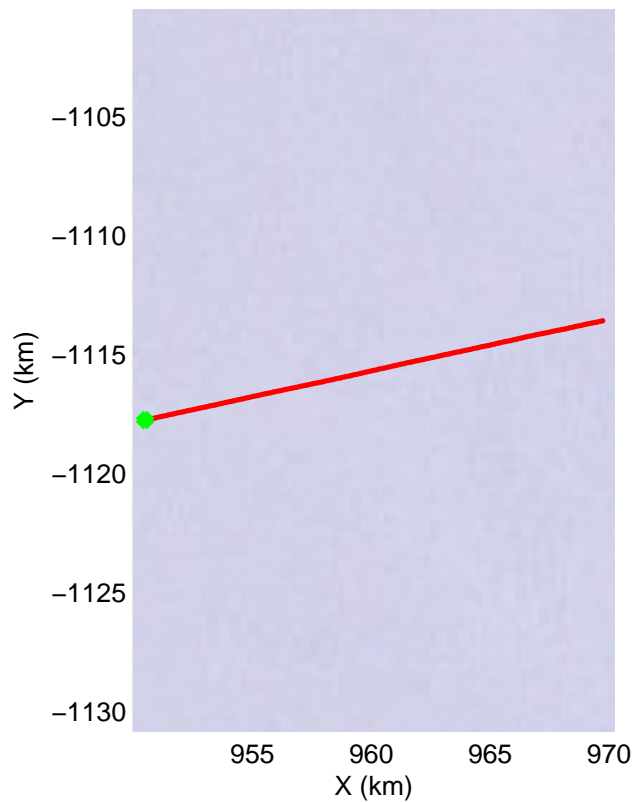
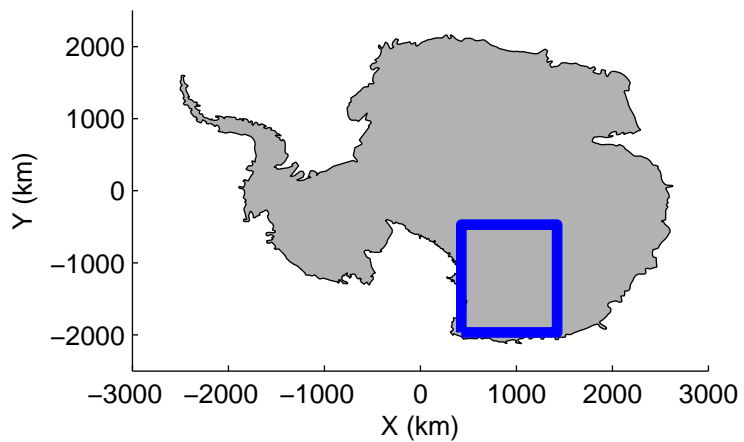
accum2 2013_Antarctica_P3: "Dome C – Vostok" 20131127_02_024: -3:36:21.3 to -3:38:38.0 GPS



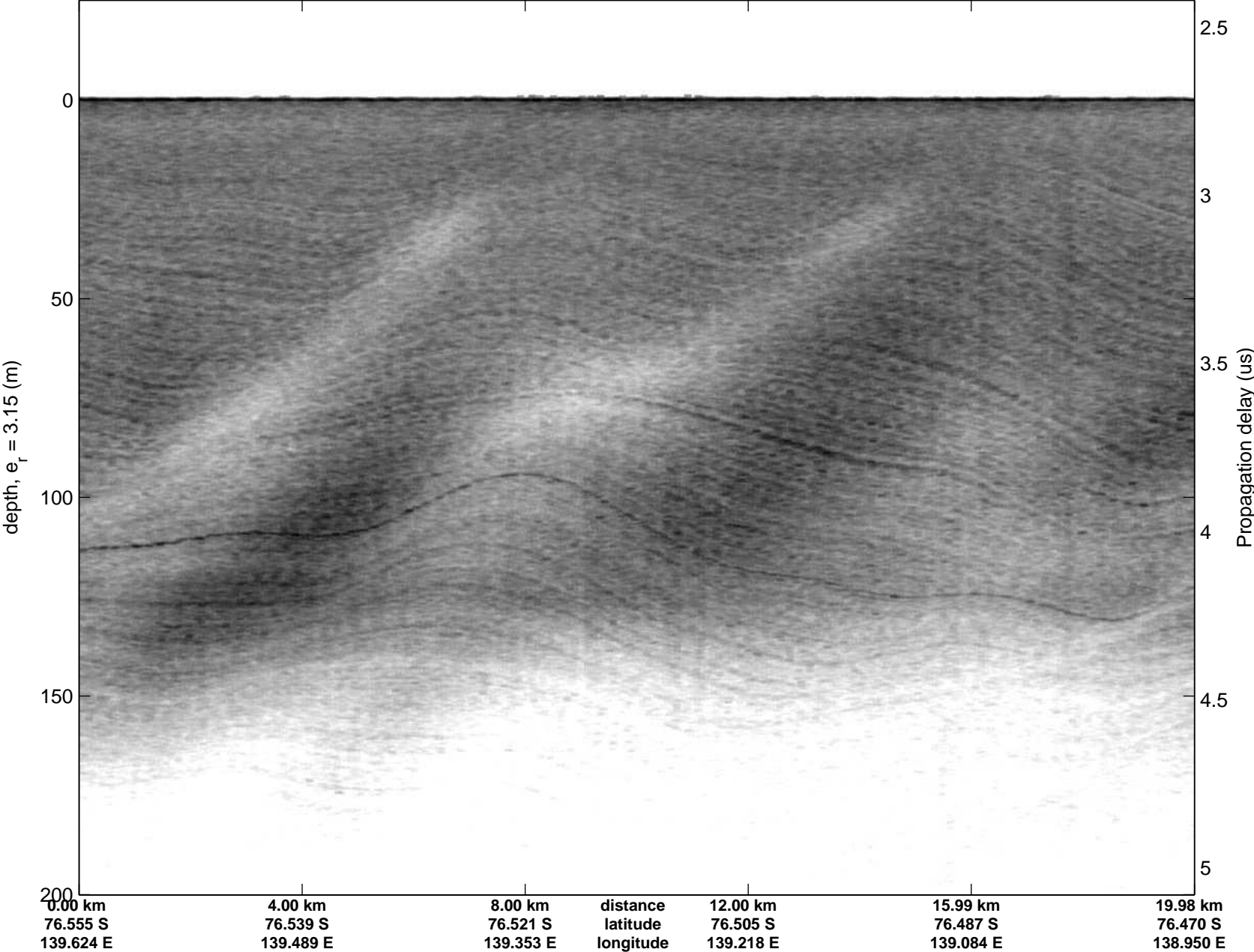


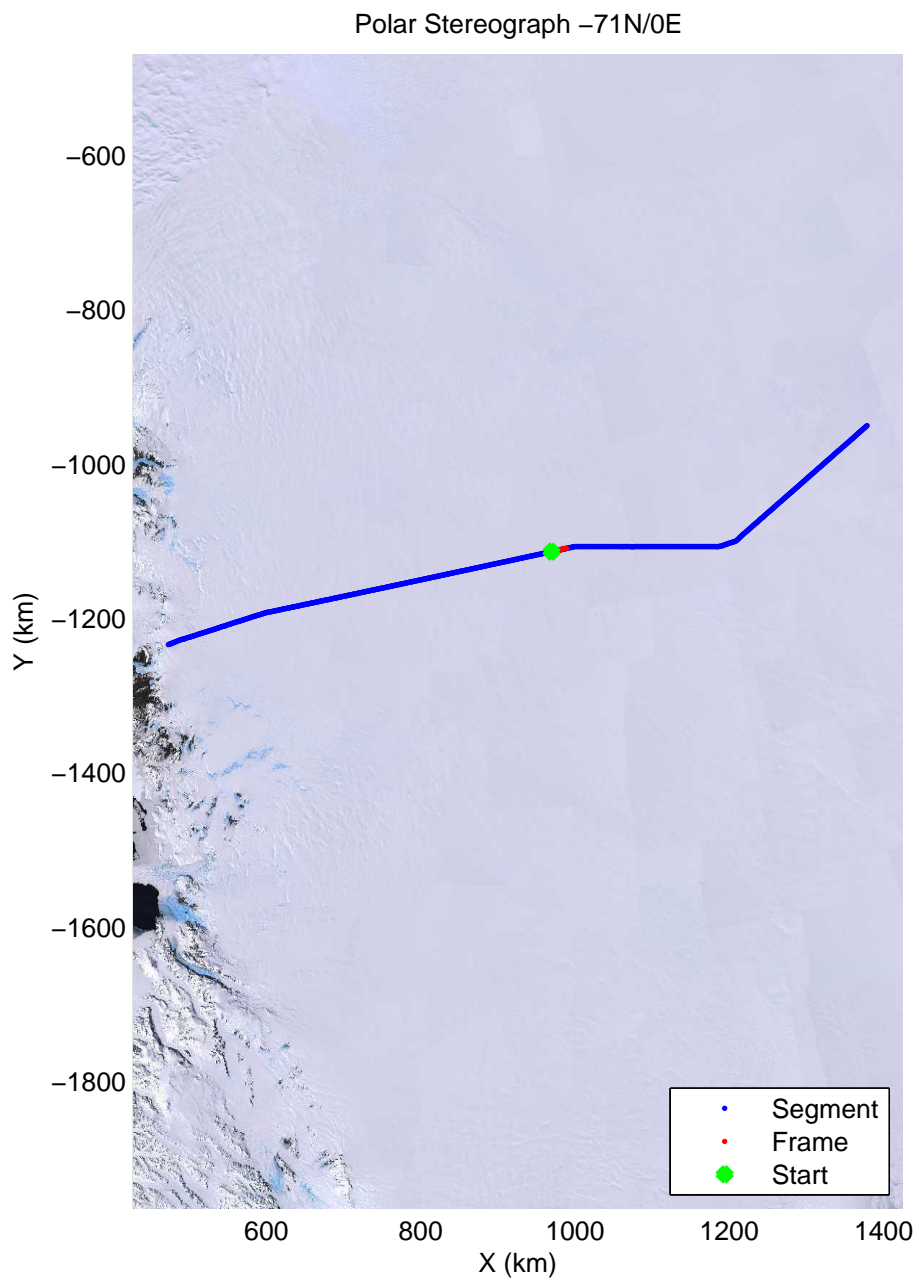
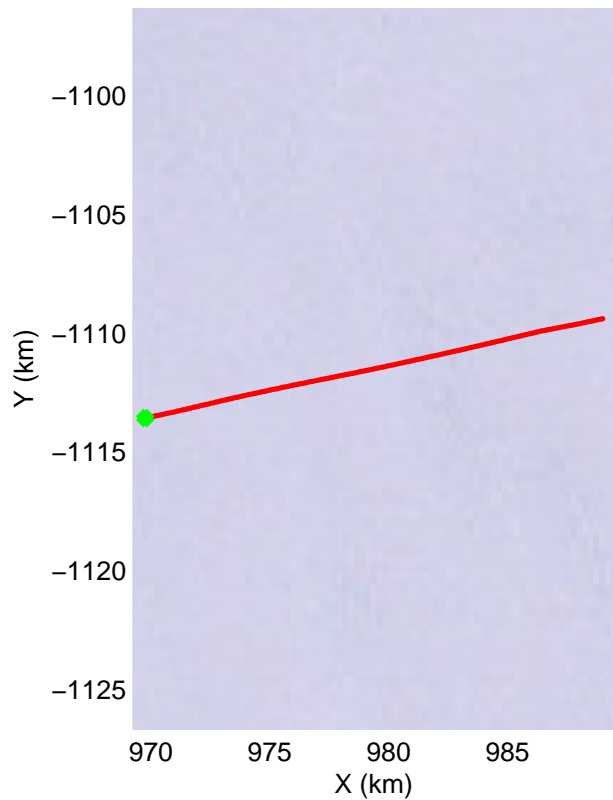
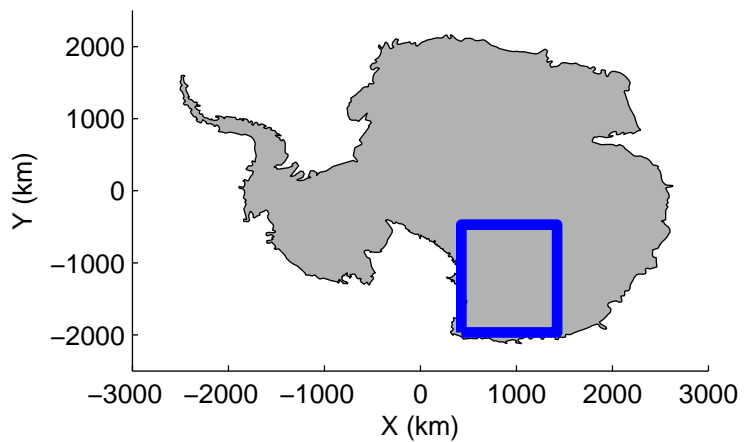
accum2 2013_Antarctica_P3: "Dome C – Vostok" 20131127_02_025: -3:38:38.2 to -3:40:55.3 GPS






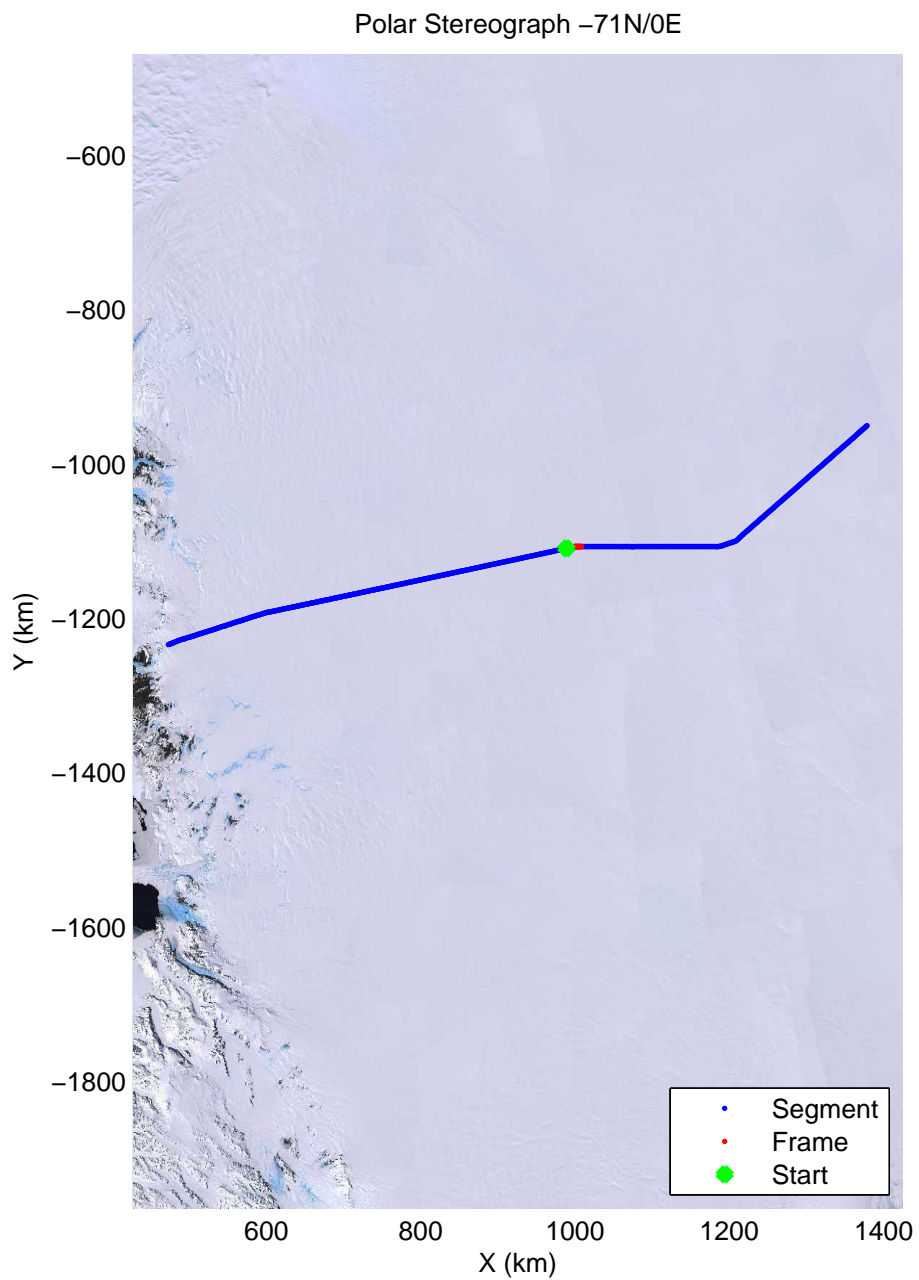

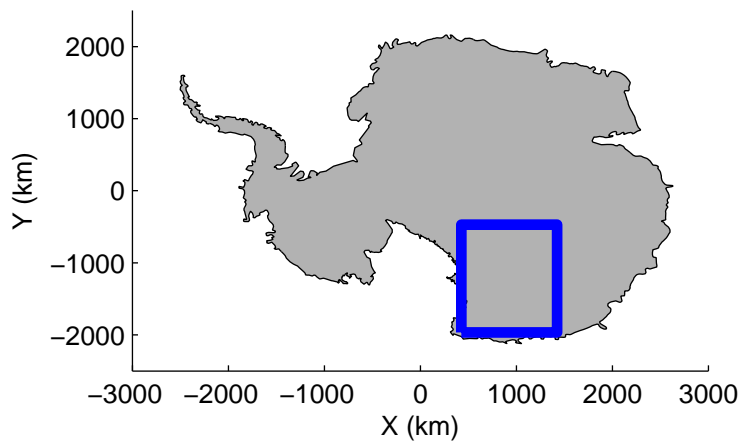
accum2 2013_Antarctica_P3: "Dome C – Vostok" 20131127_02_026: -3:40:55.5 to -3:43:13.6 GPS






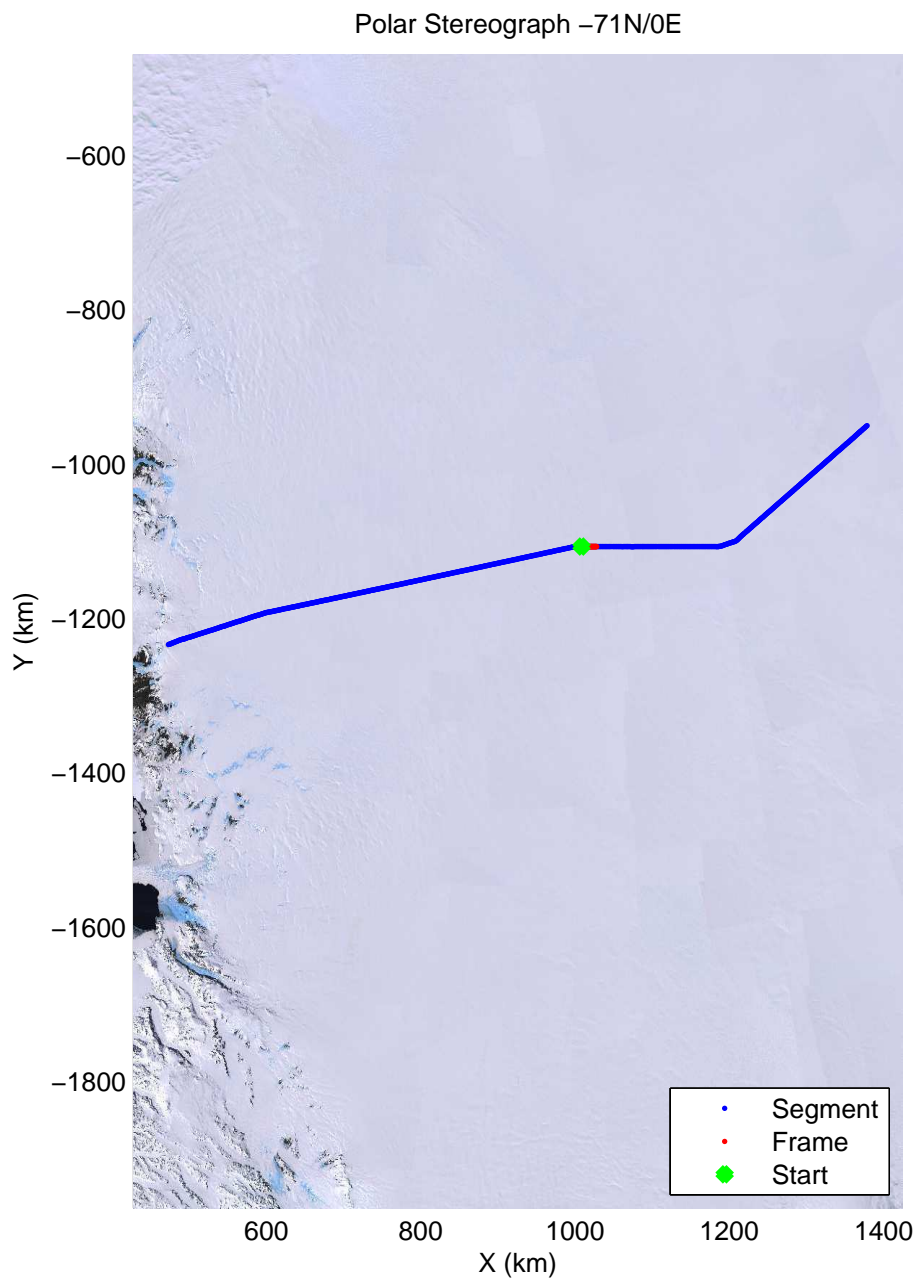

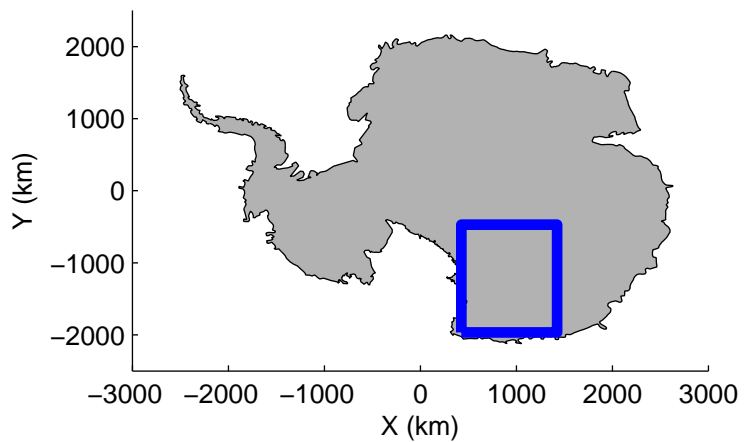
accum2 2013_Antarctica_P3: "Dome C – Vostok" 20131127_02_027: -3:43:13.8 to -3:45:31.8 GPS



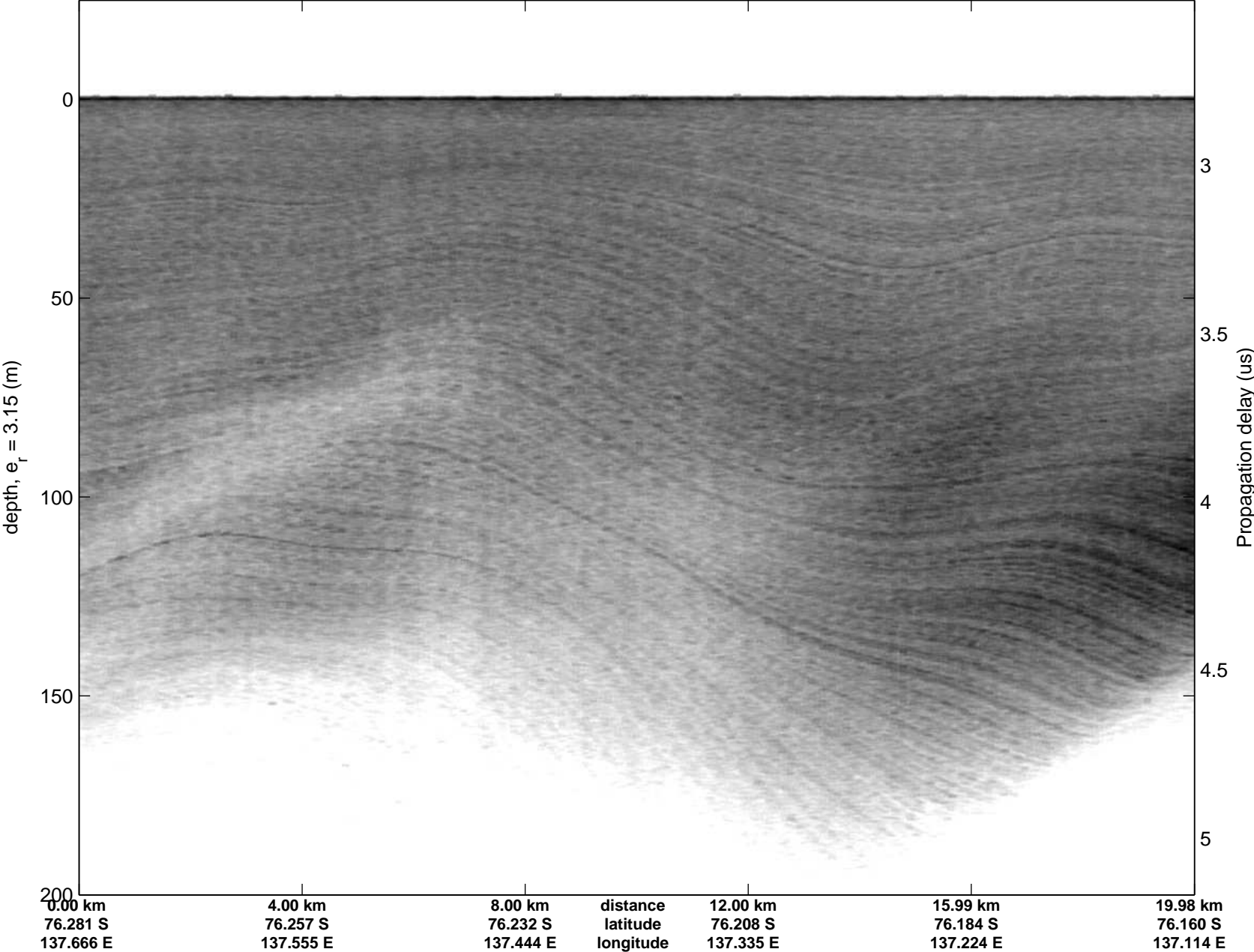


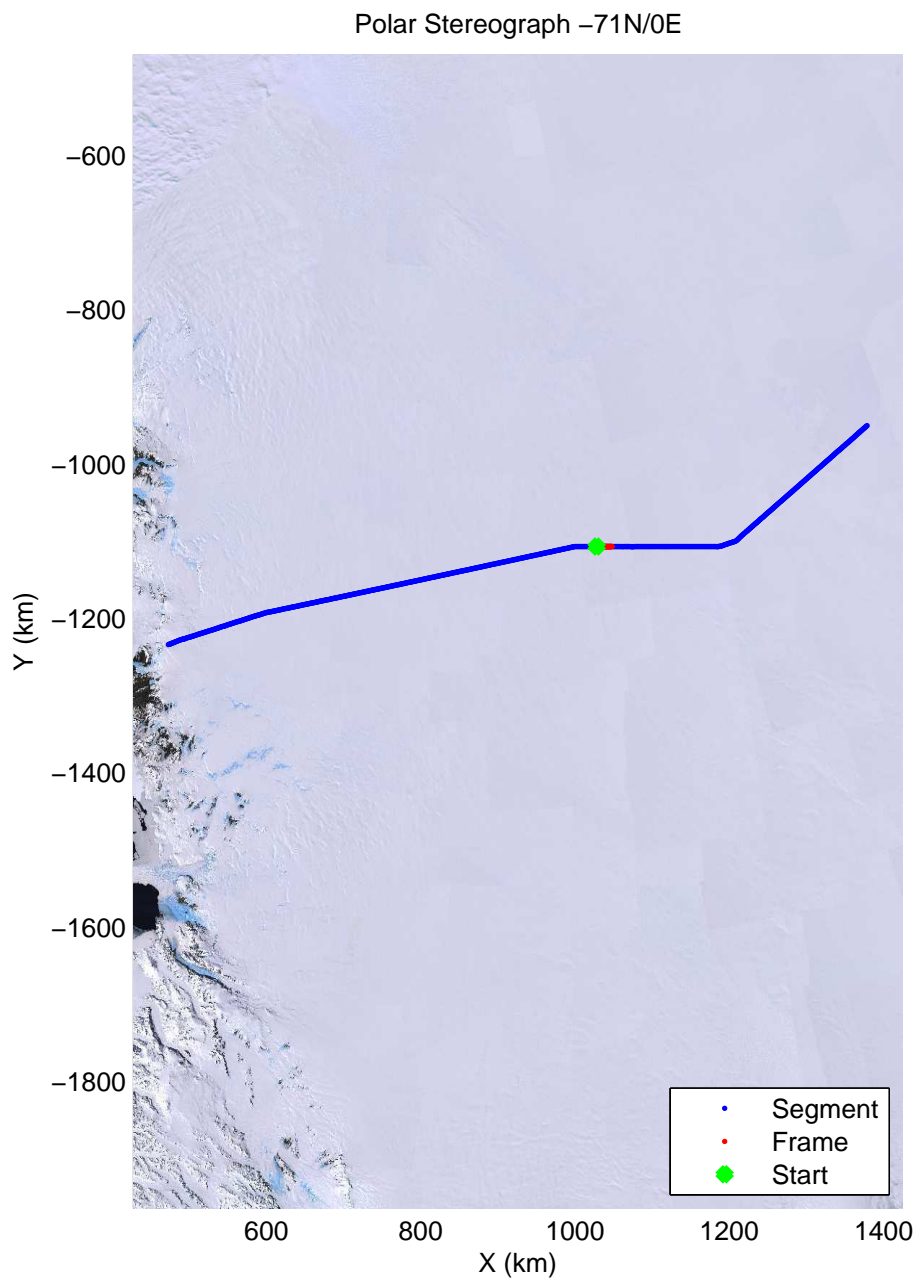

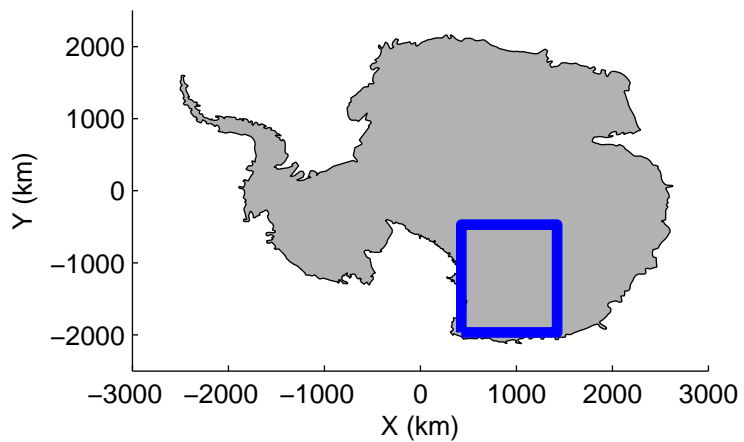
accum2 2013_Antarctica_P3: "Dome C – Vostok" 20131127_02_028: -3:45:31.9 to -3:47:48.9 GPS






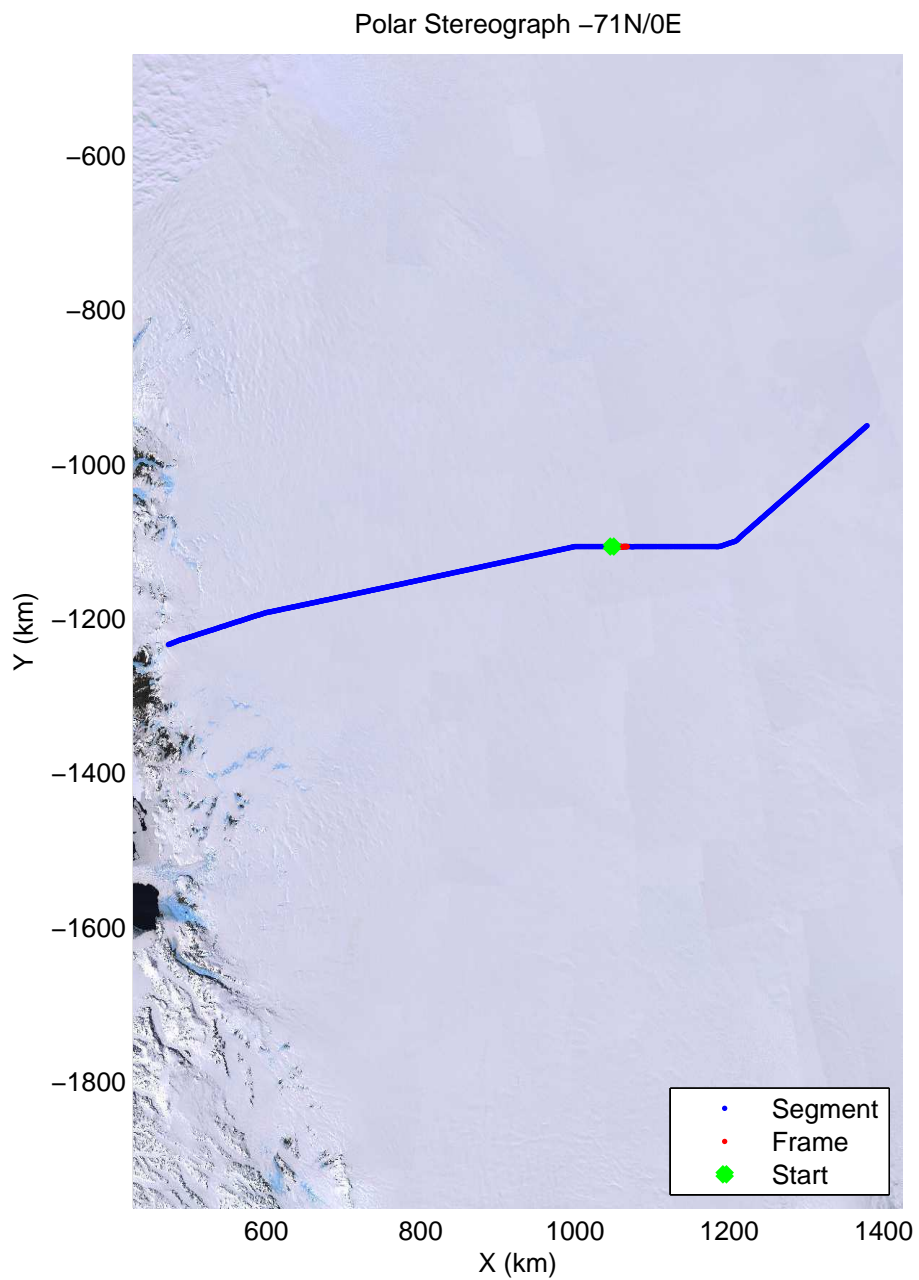

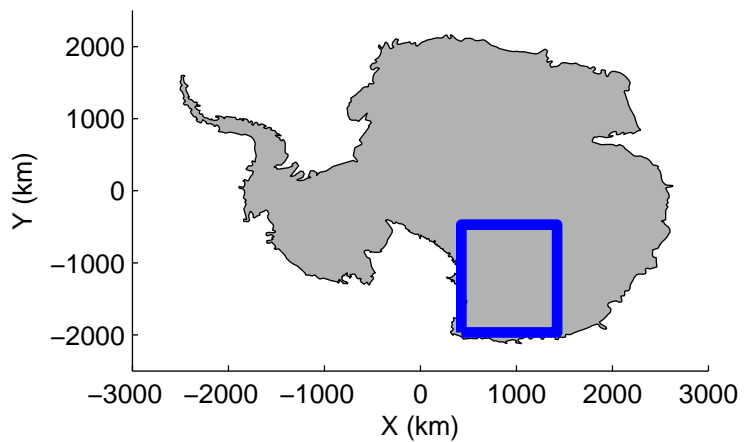
accum2 2013_Antarctica_P3: "Dome C – Vostok" 20131127_02_029: -3:47:49.1 to -3:50:03.5 GPS






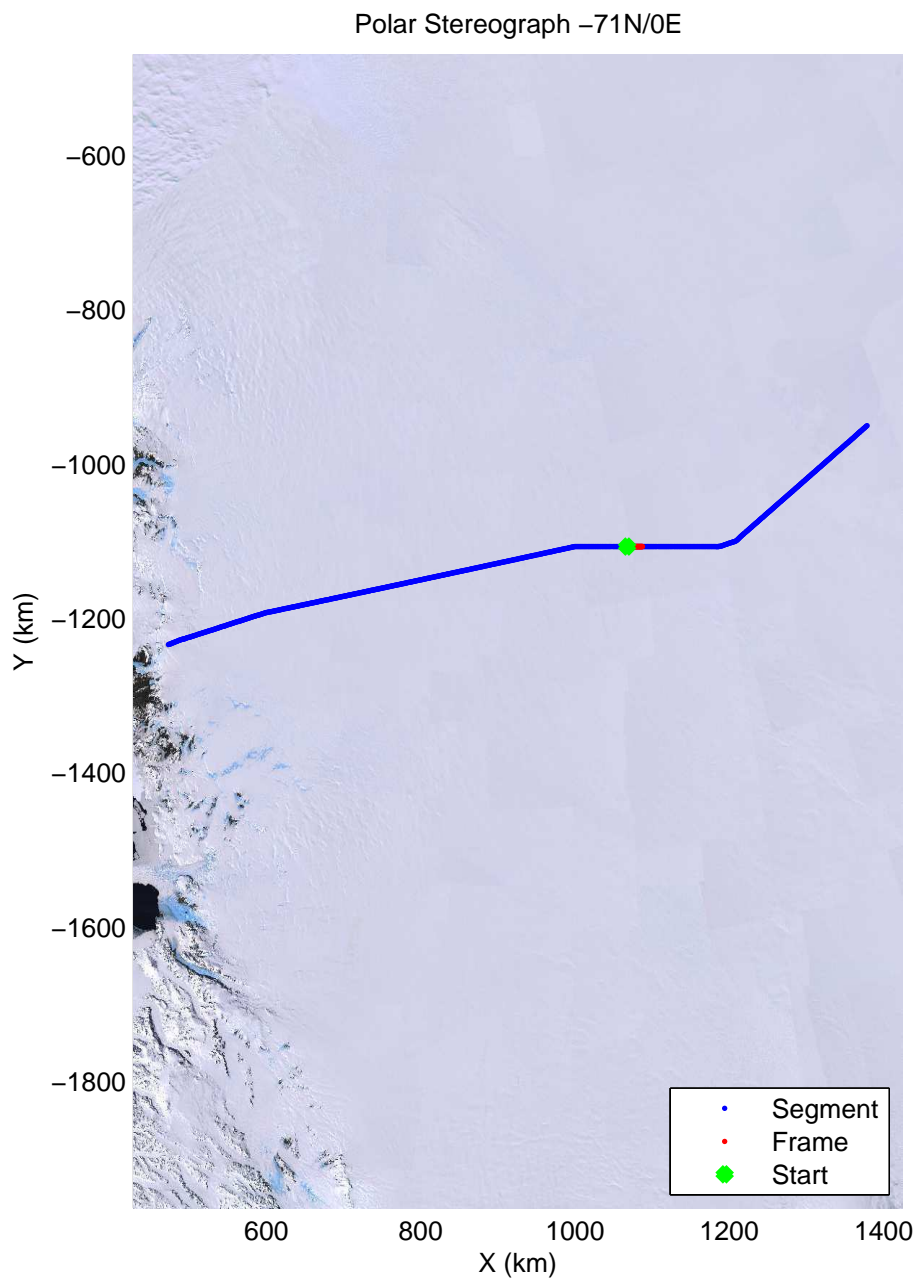
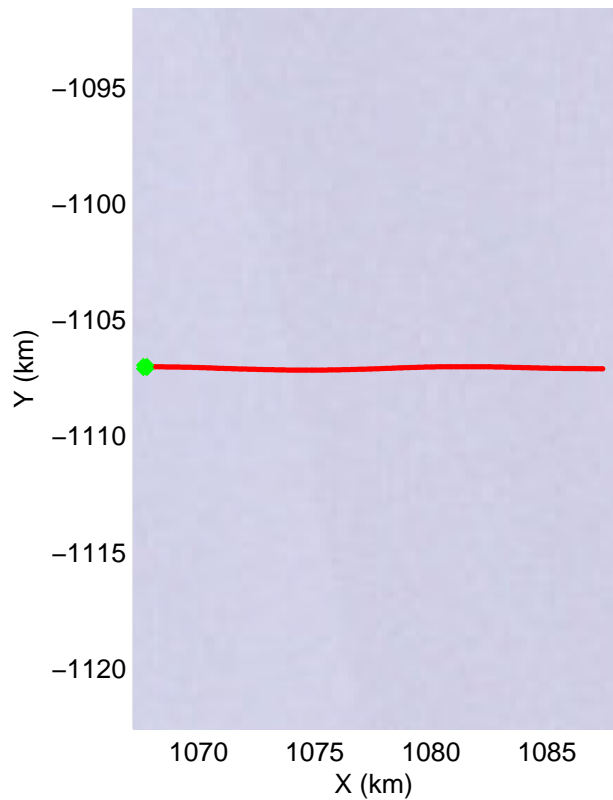
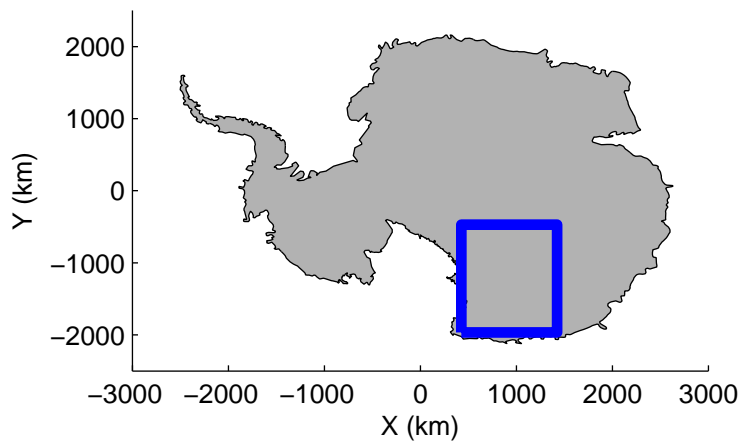
accum2 2013_Antarctica_P3: "Dome C – Vostok" 20131127_02_030: -3:50:03.6 to -3:52:14.6 GPS



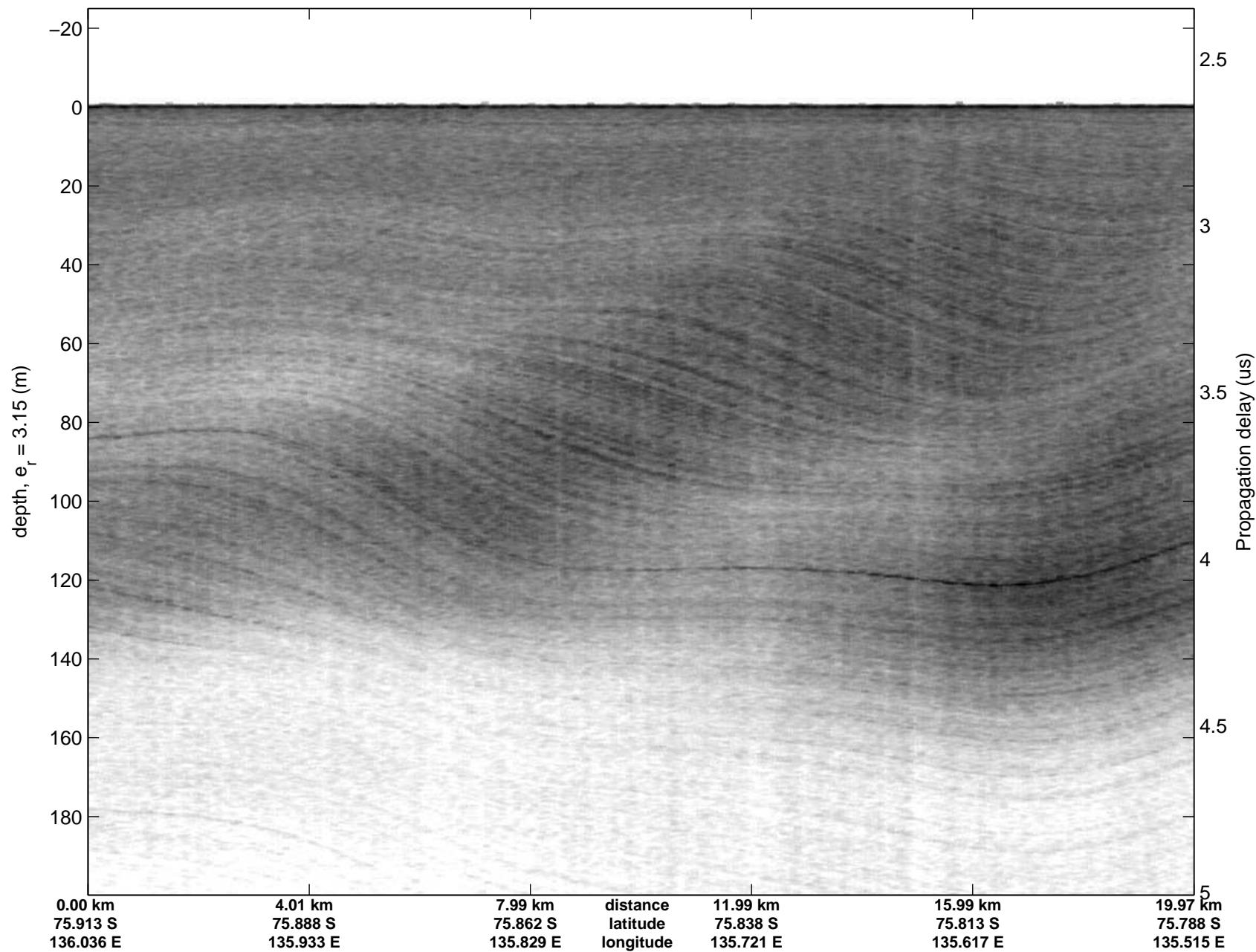


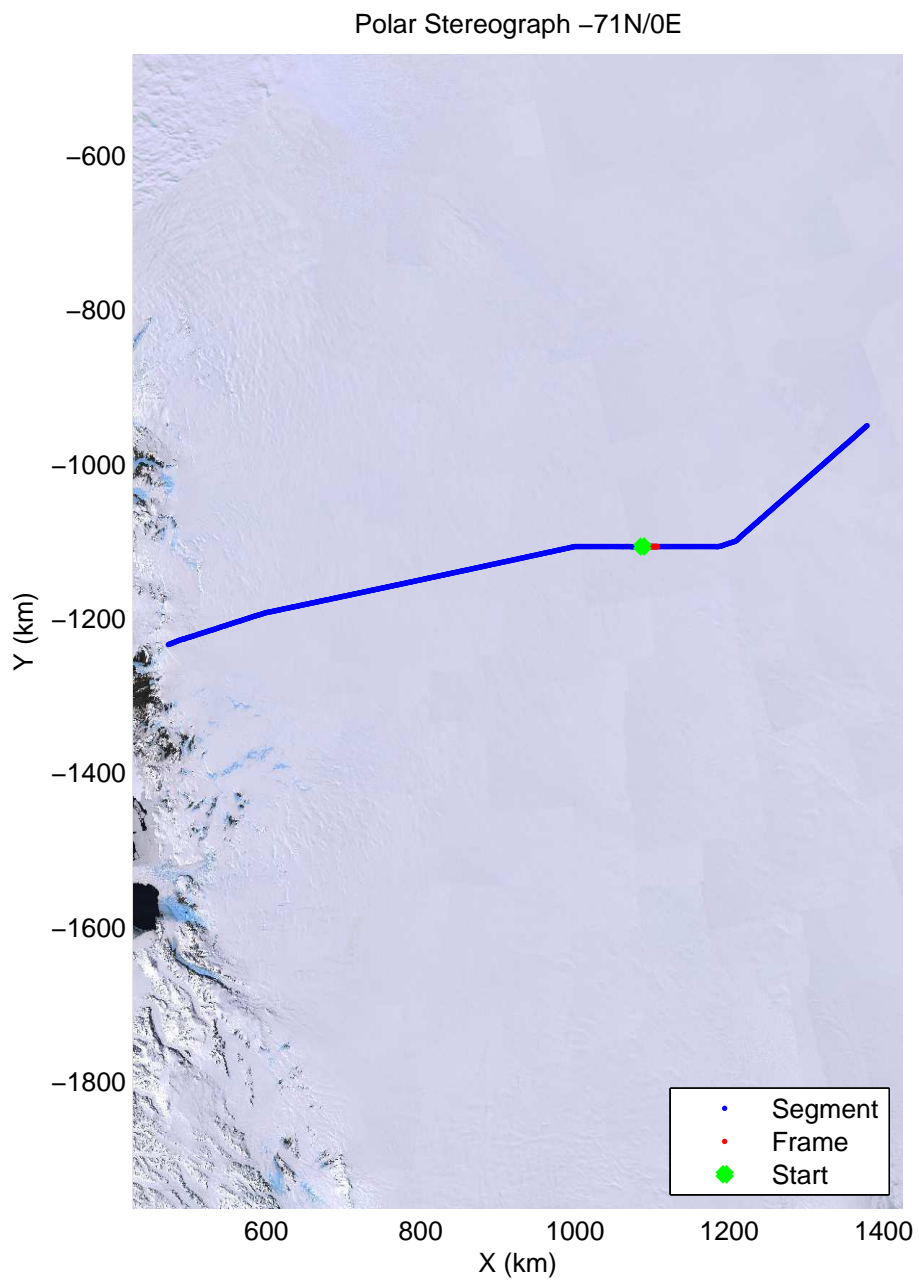
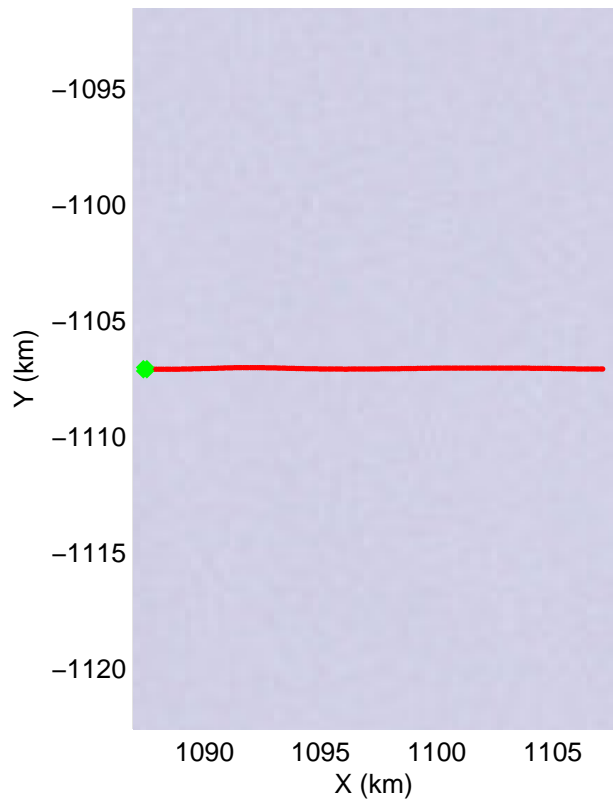
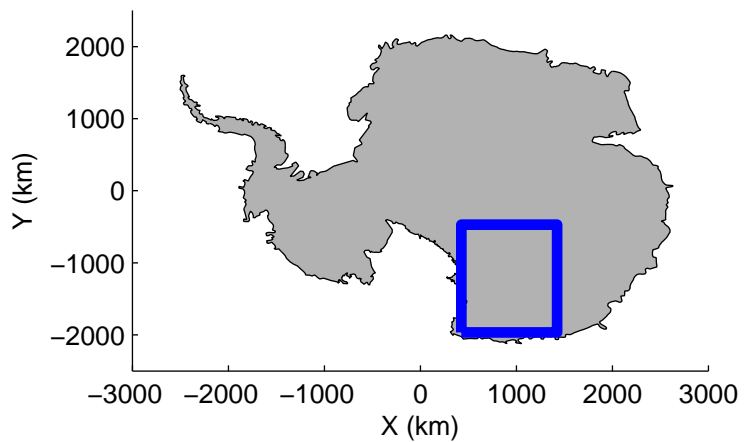
accum2 2013_Antarctica_P3: "Dome C – Vostok" 20131127_02_031: -3:52:14.8 to -3:54:27.3 GPS



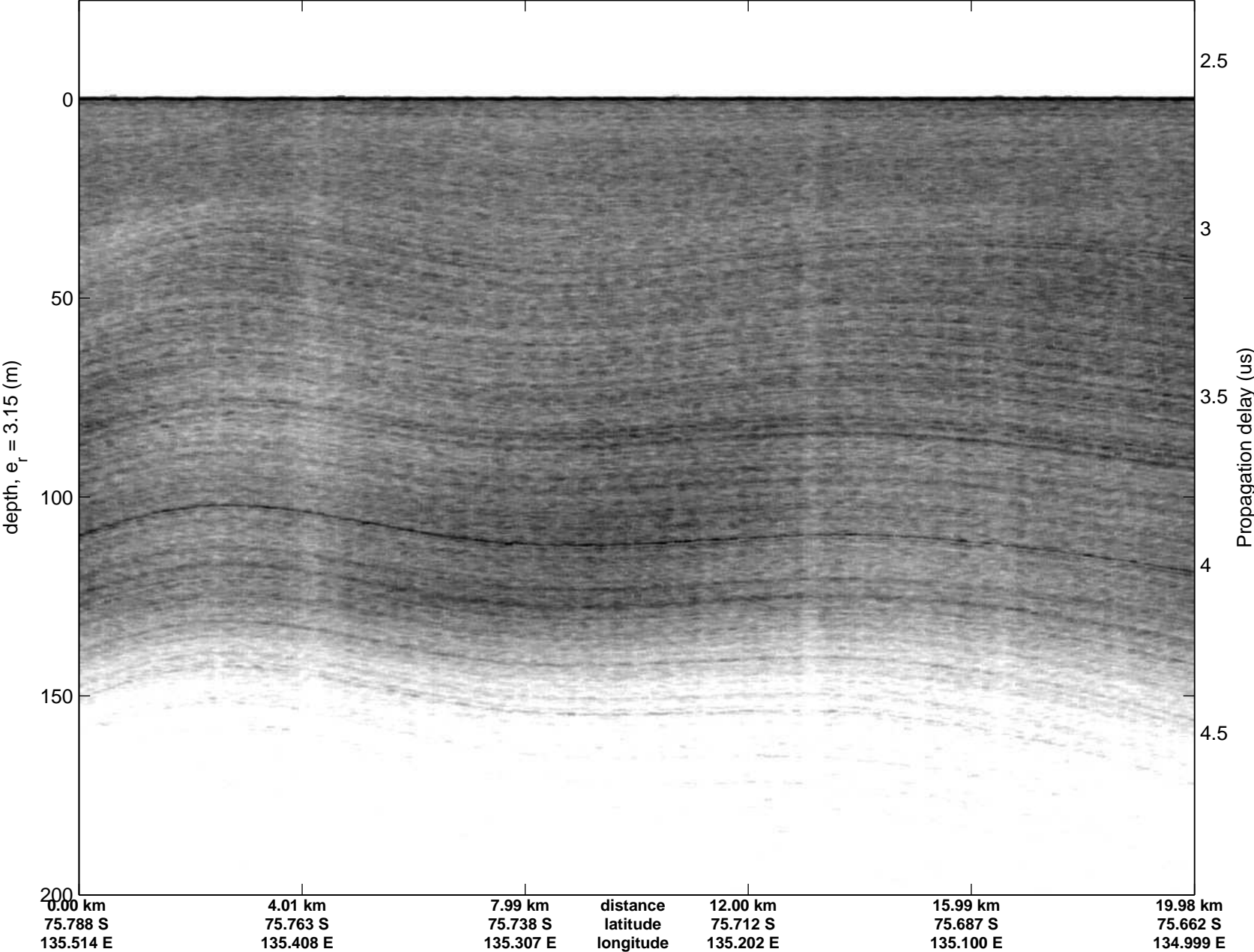


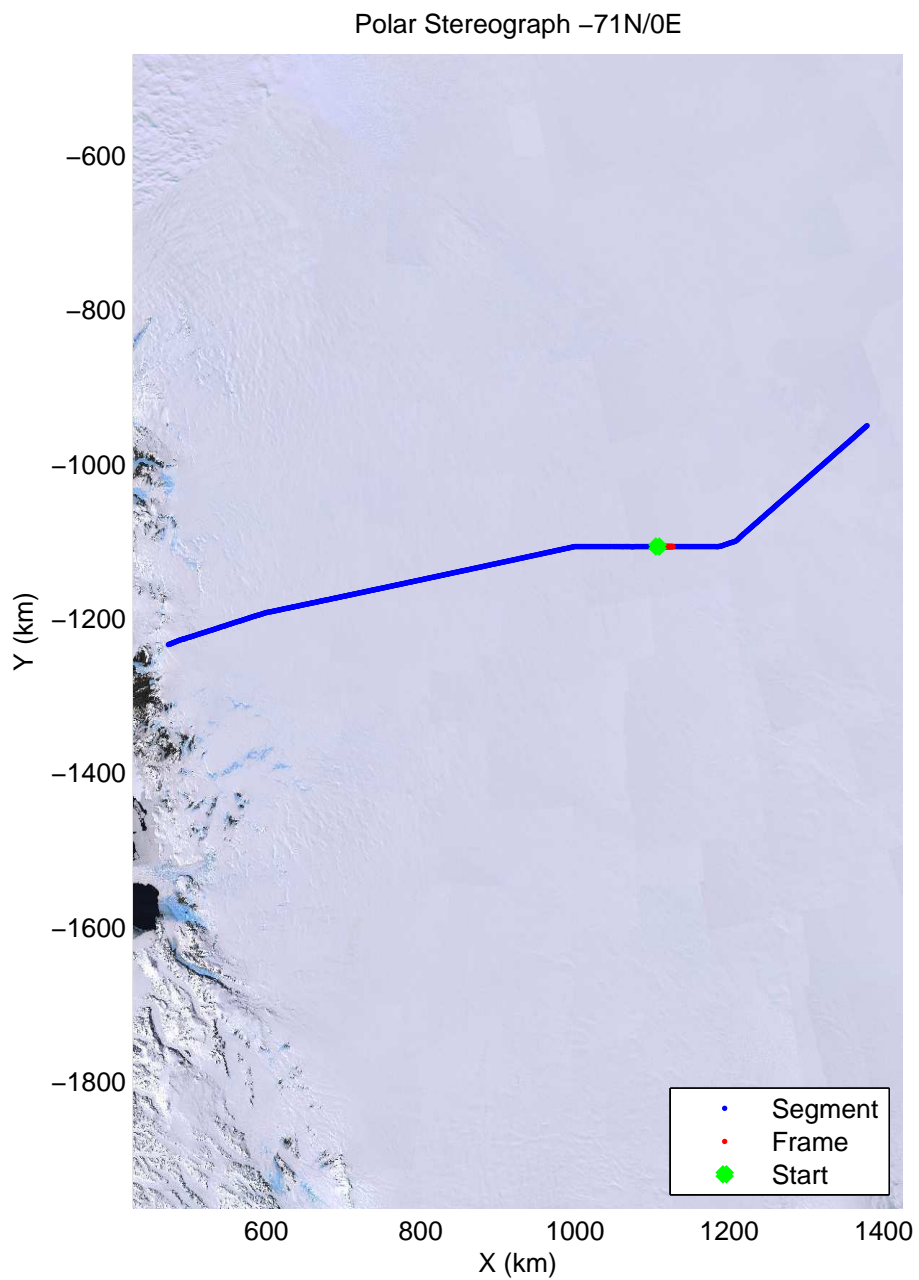
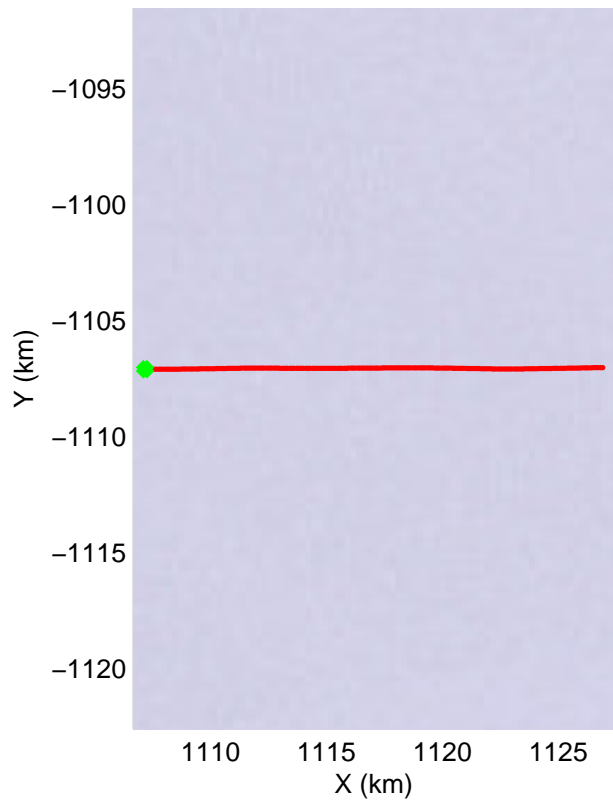
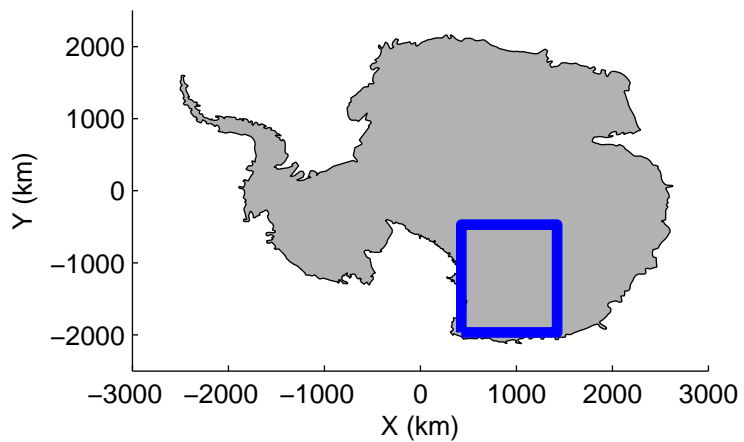
accum2 2013_Antarctica_P3: "Dome C – Vostok" 20131127_02_032: -3:54:27.5 to -3:56:42.2 GPS






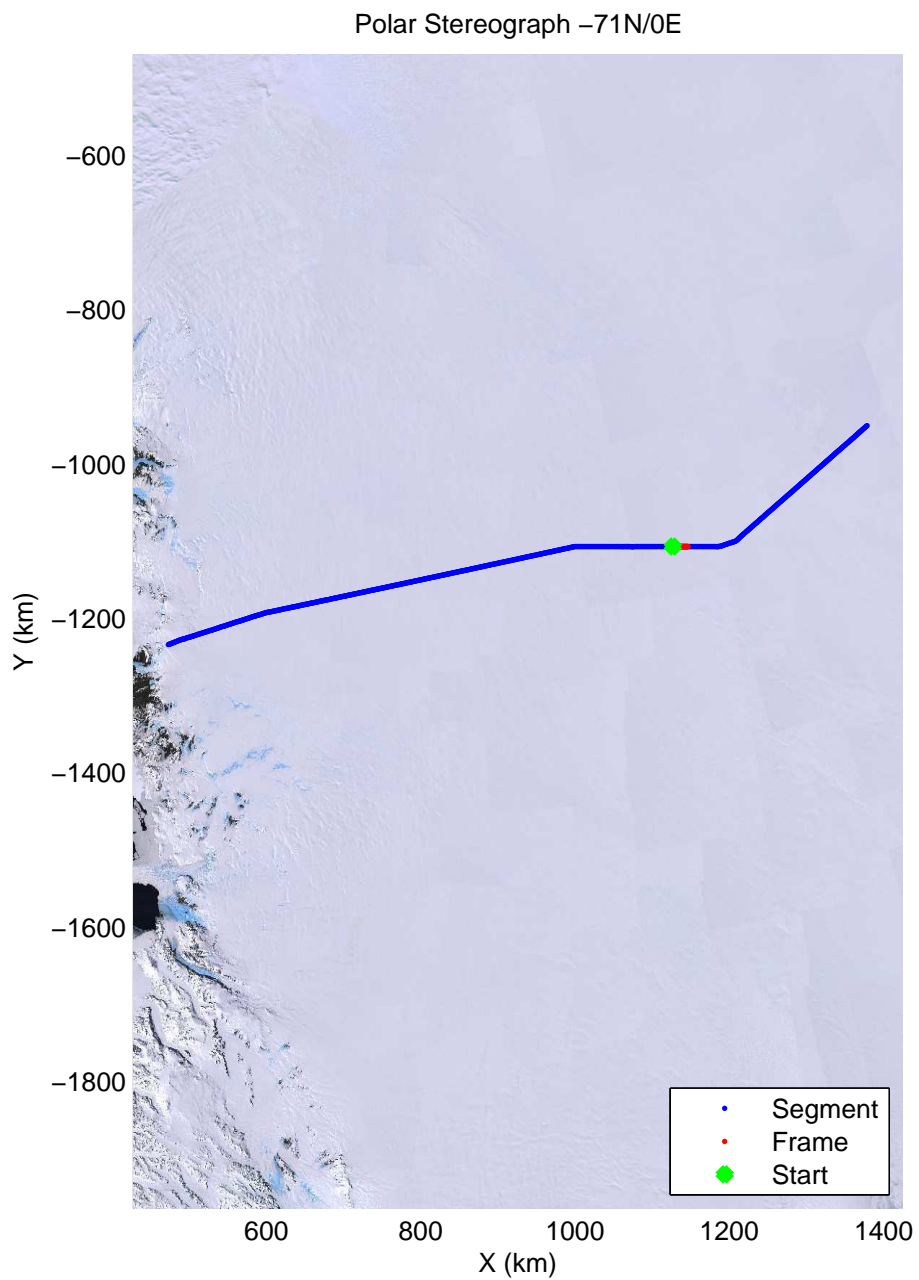
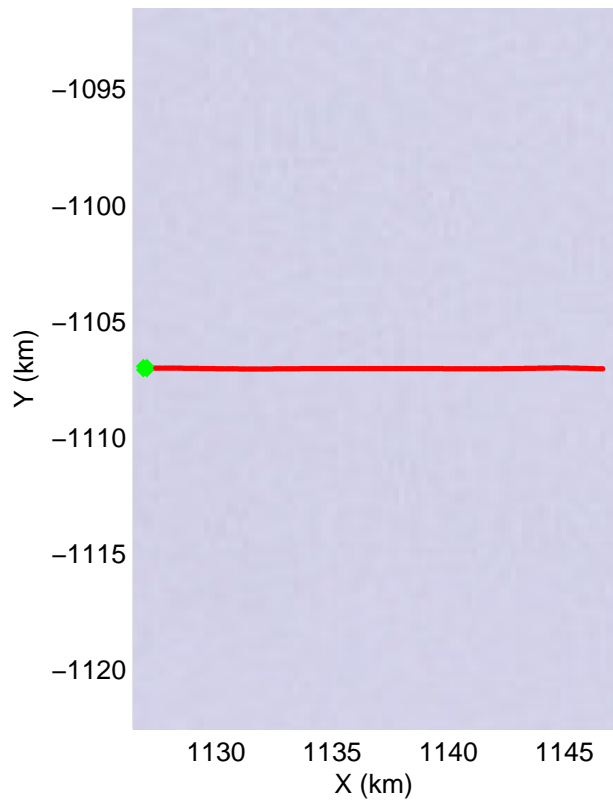
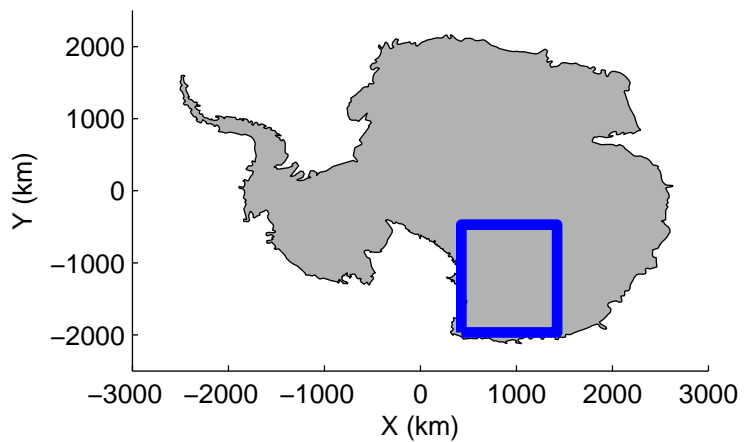
accum2 2013_Antarctica_P3: "Dome C – Vostok" 20131127_02_033: -3:56:42.4 to -3:58:57.3 GPS






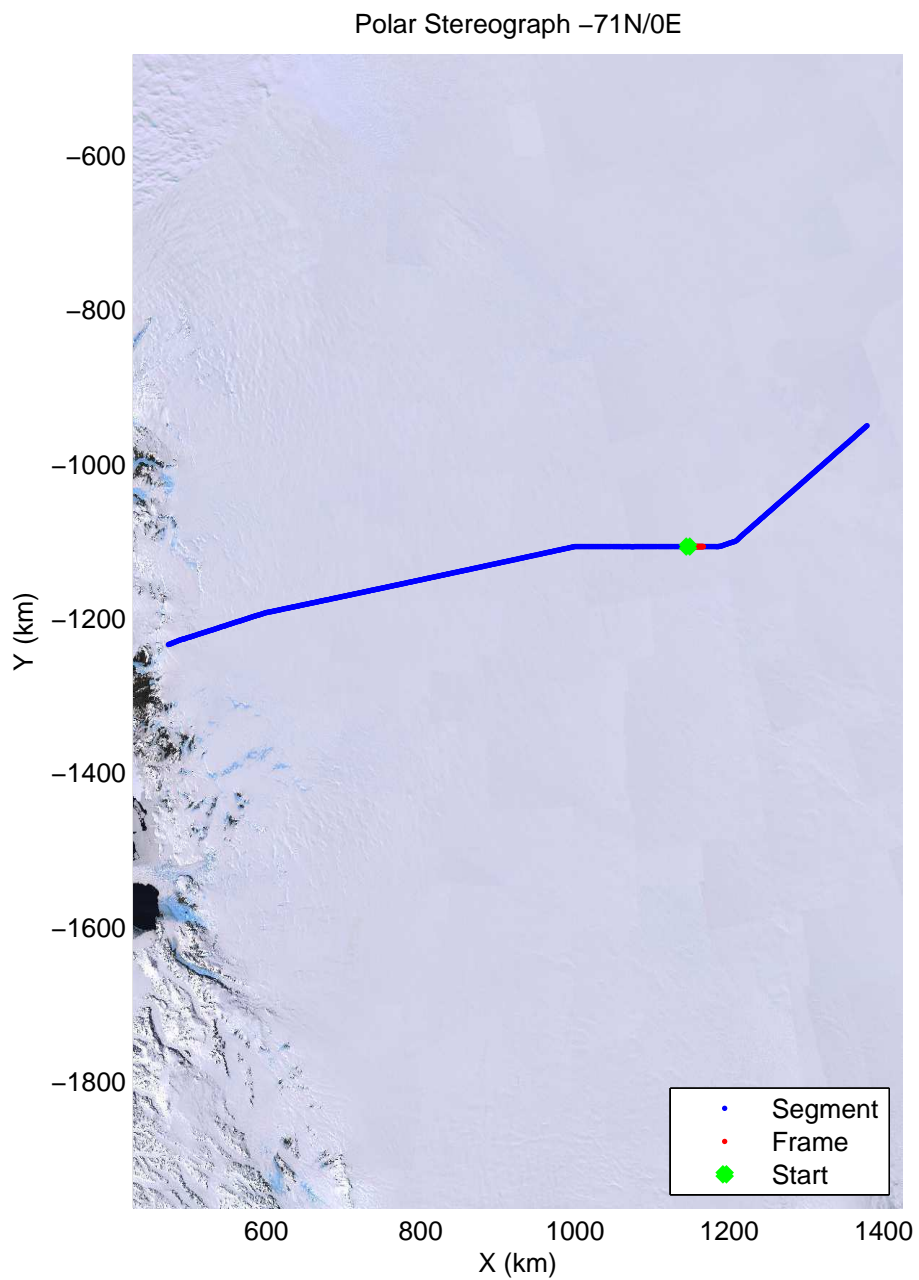
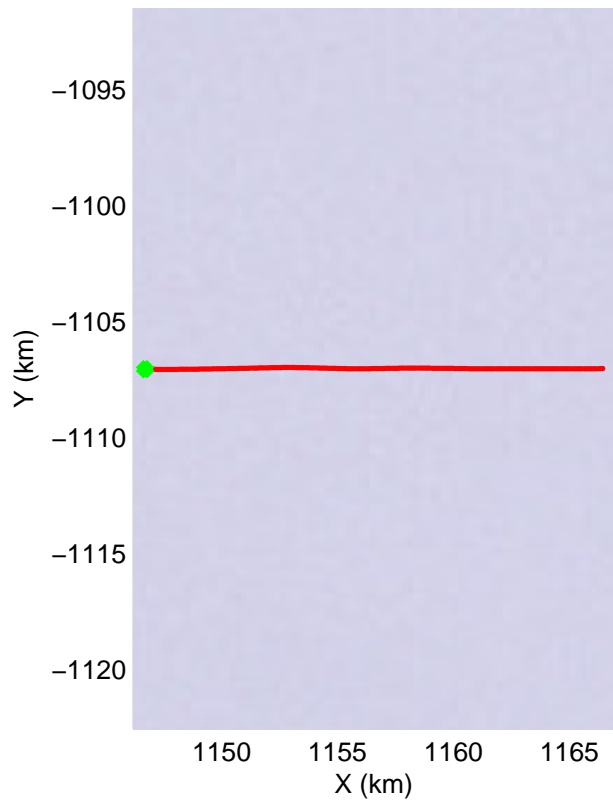
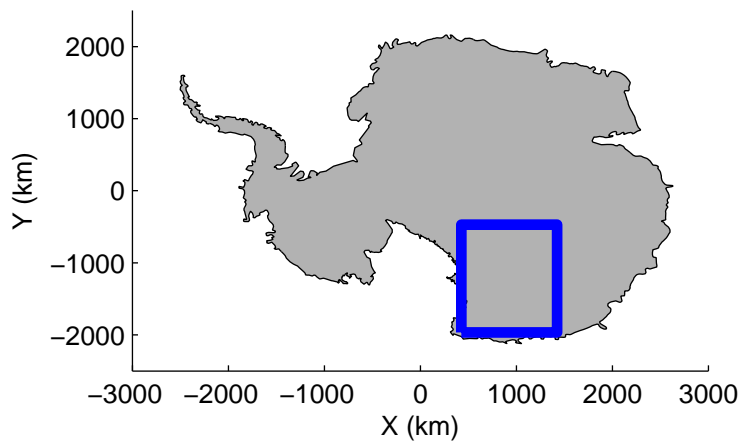
accum2 2013_Antarctica_P3: "Dome C – Vostok" 20131127_02_034: -3:58:57.5 to -2:01:12.4 GPS






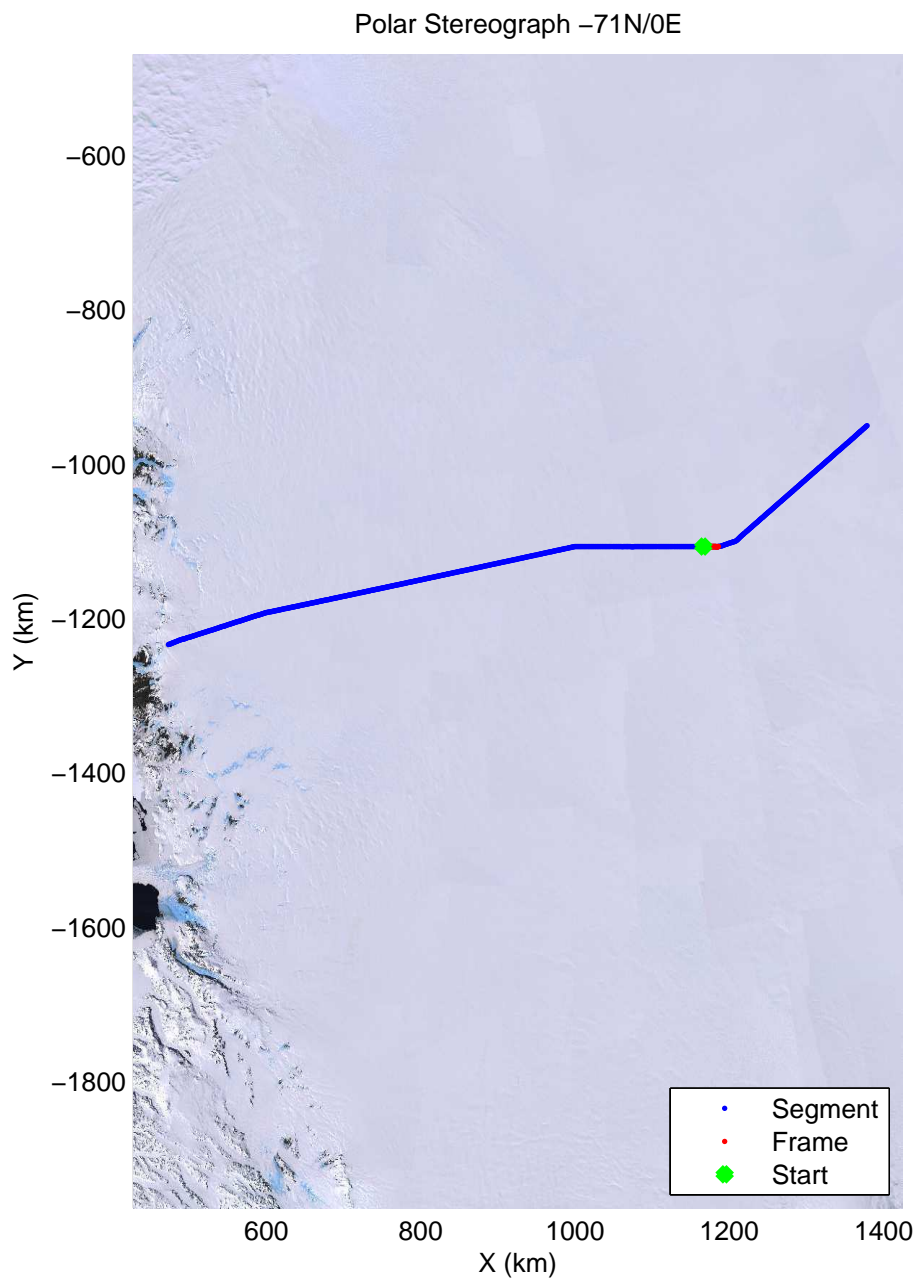
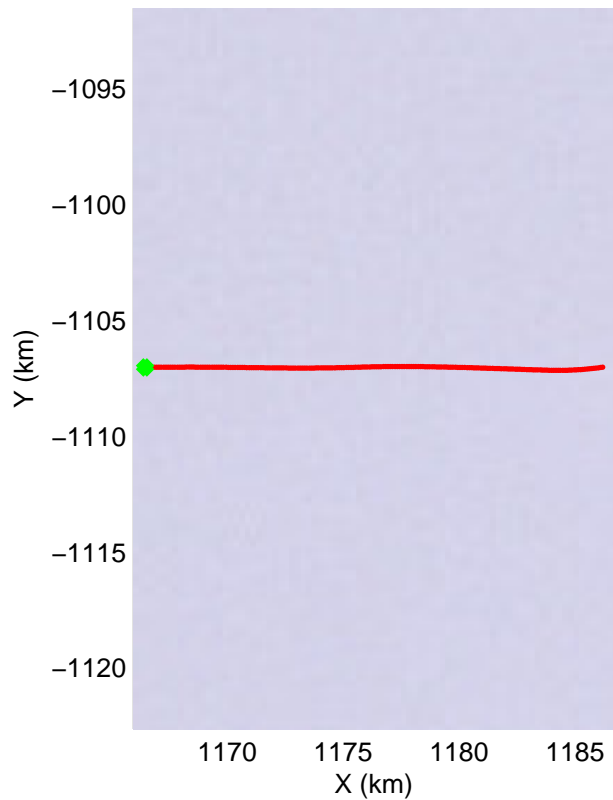
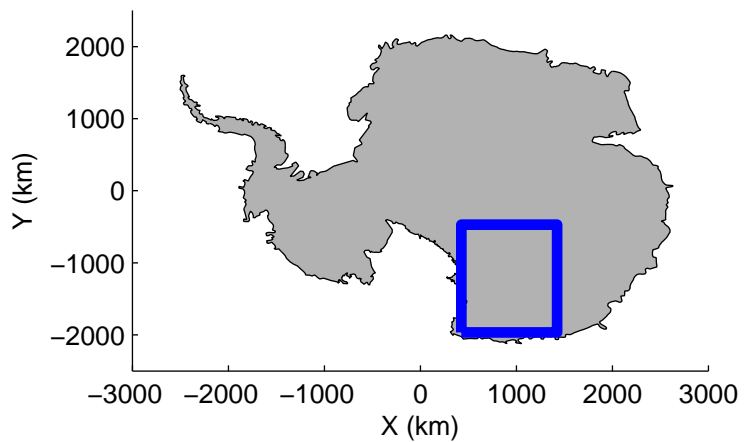
accum2 2013_Antarctica_P3: "Dome C – Vostok" 20131127_02_035: -2:01:12.5 to -2:03:24.8 GPS






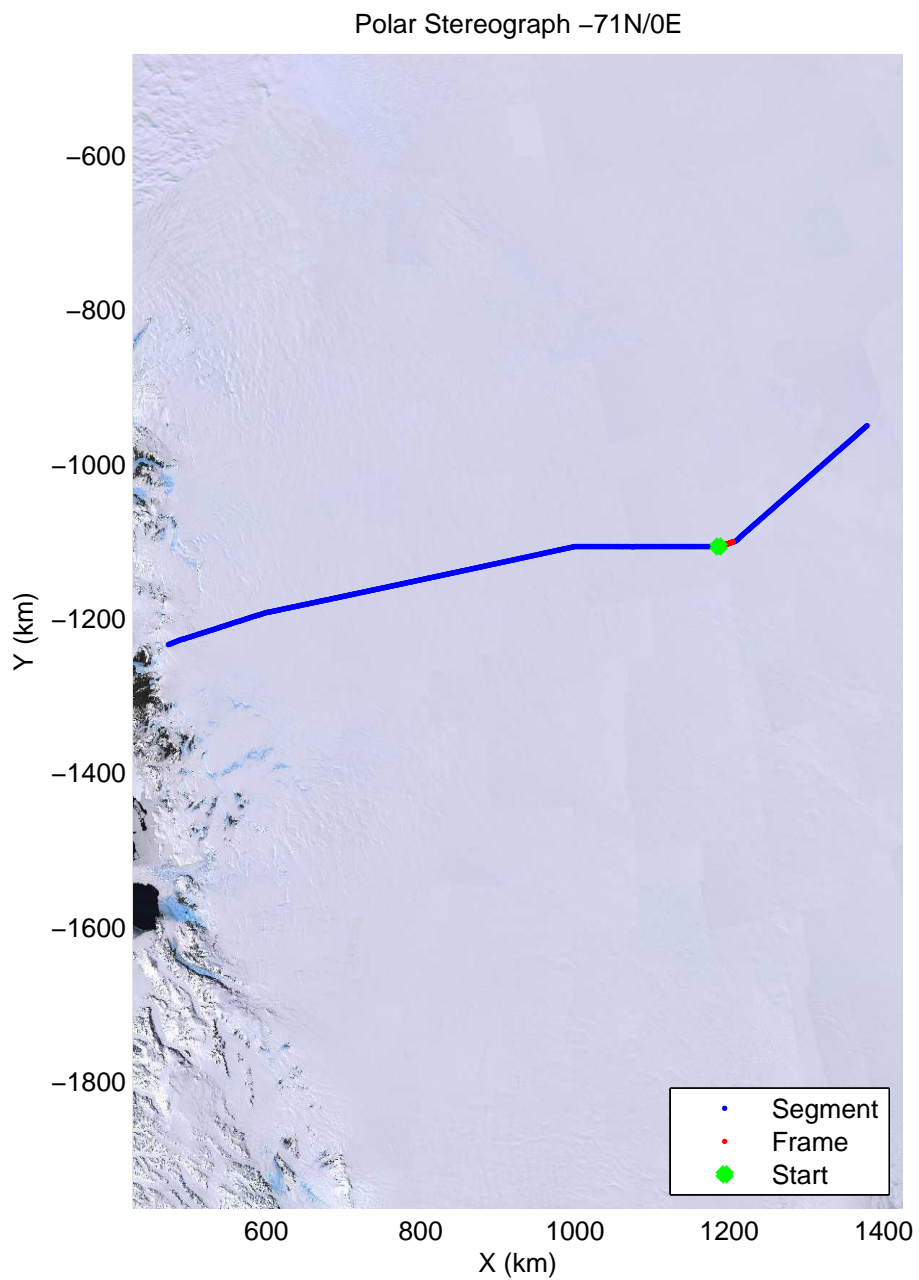
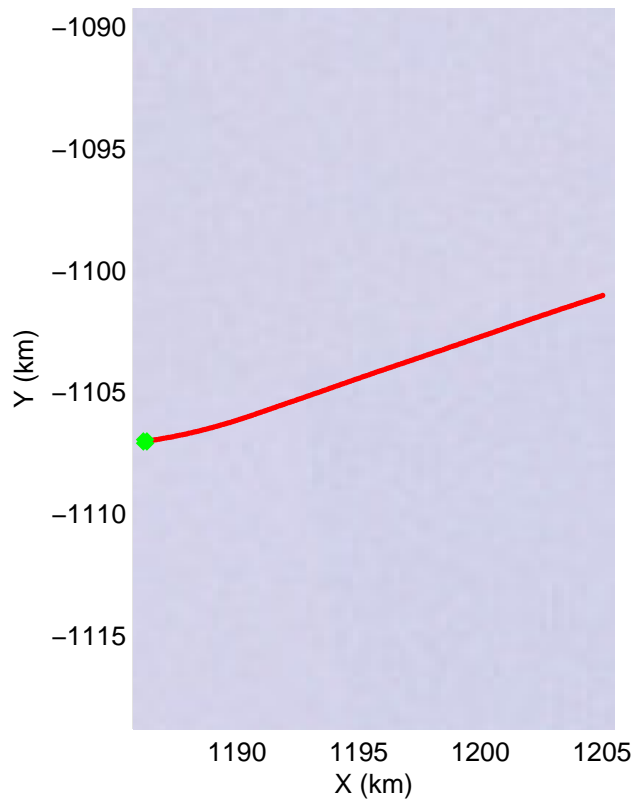
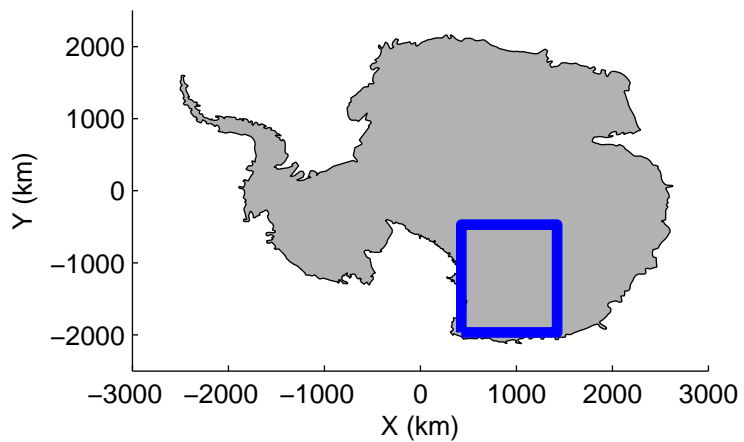
accum2 2013_Antarctica_P3: "Dome C – Vostok" 20131127_02_036: -2:03:25.0 to -2:05:37.0 GPS






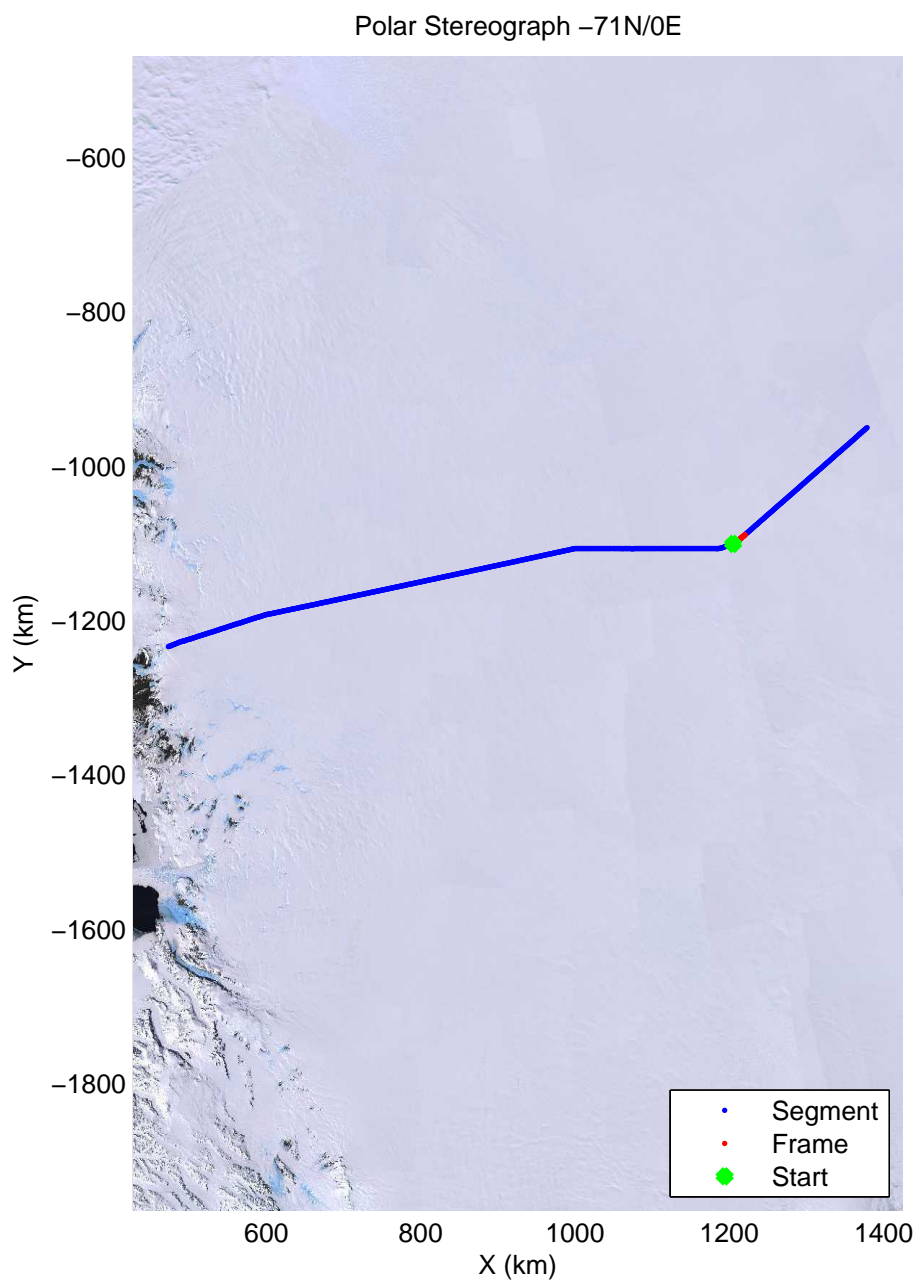
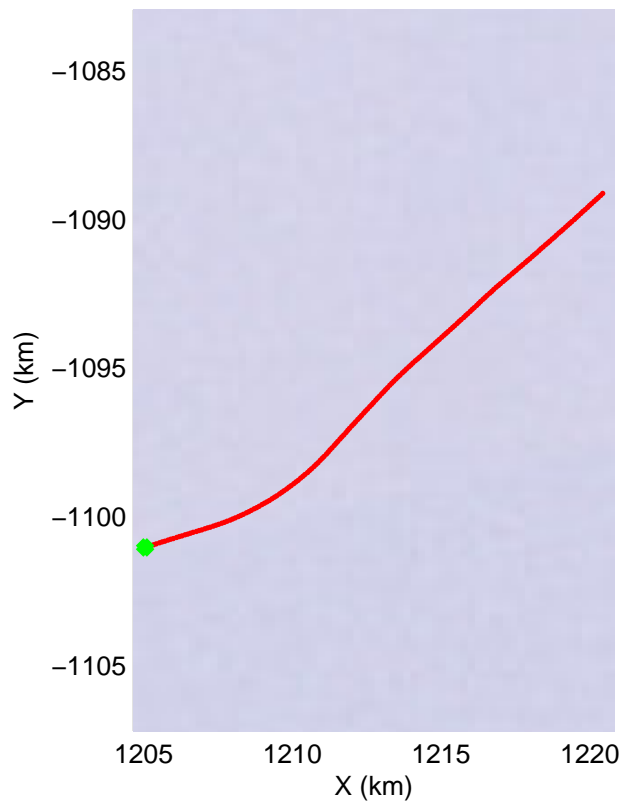
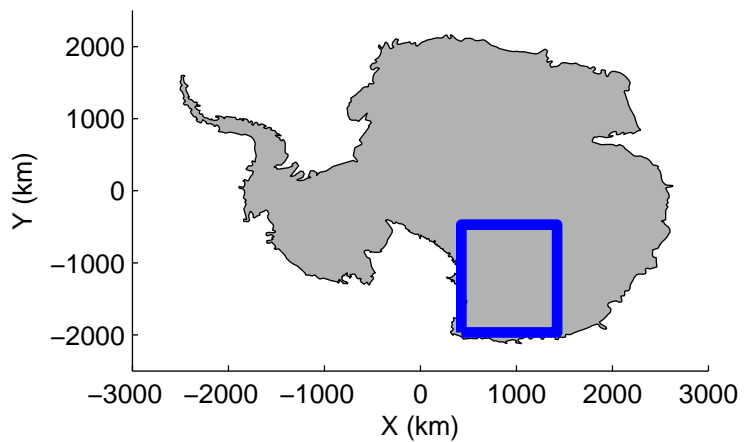
accum2 2013_Antarctica_P3: "Dome C – Vostok" 20131127_02_037: -2:05:37.1 to -2:07:49.4 GPS






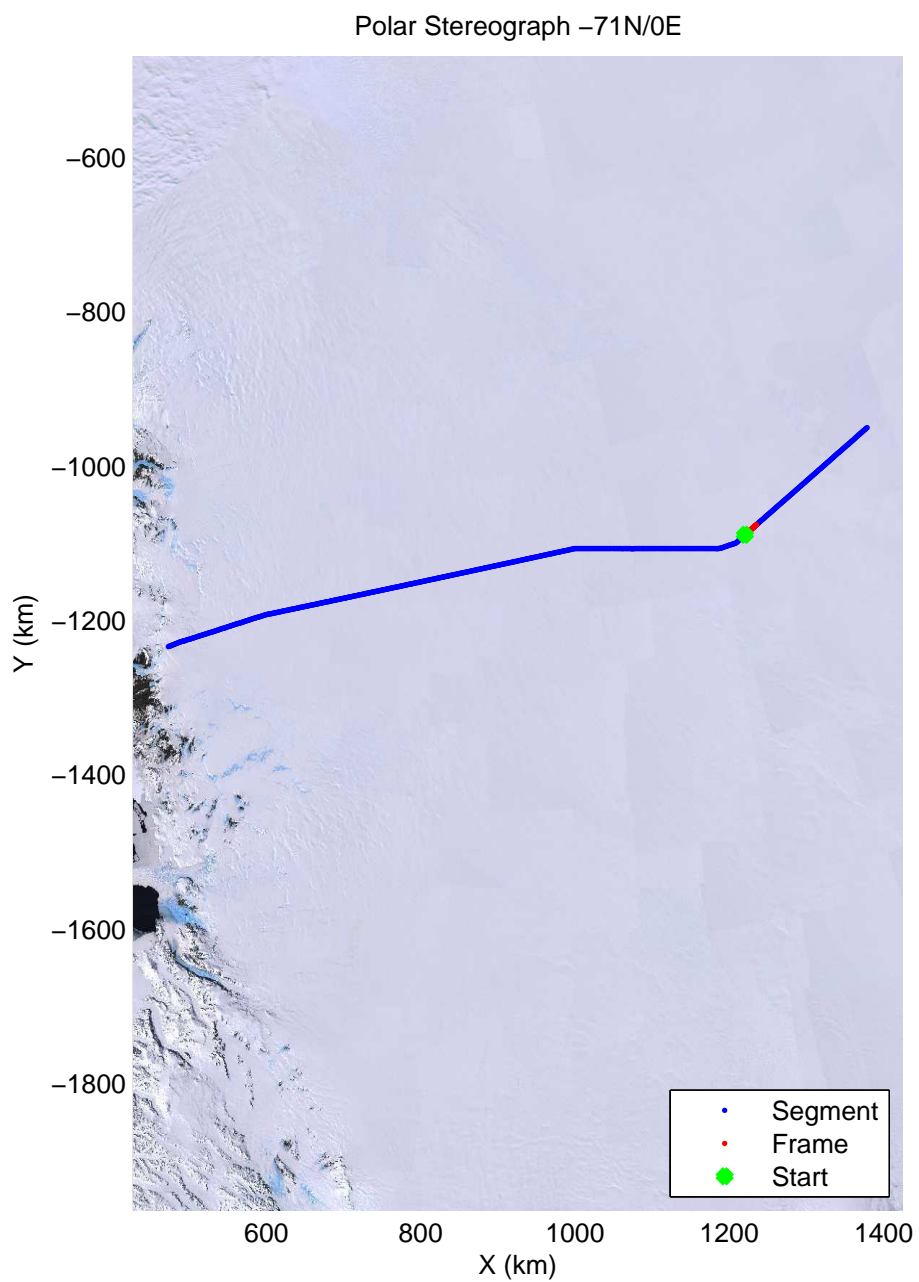
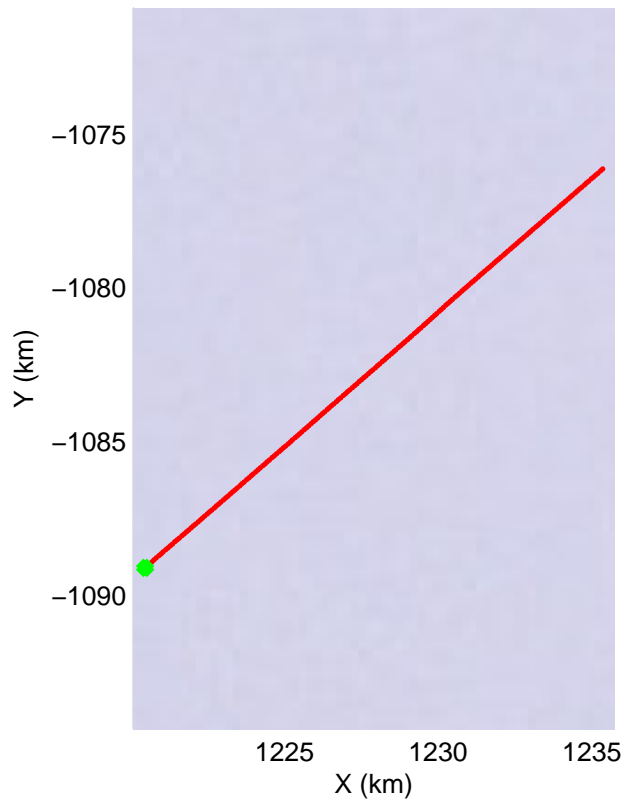
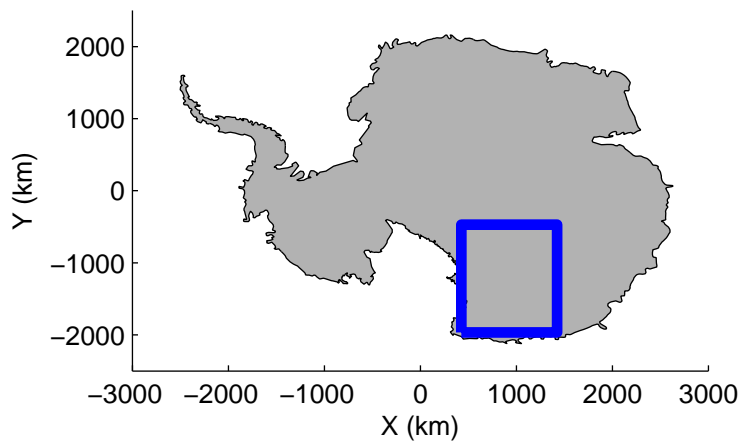
accum2 2013_Antarctica_P3: "Dome C – Vostok" 20131127_02_038: -2:07:49.6 to -2:10:04.1 GPS



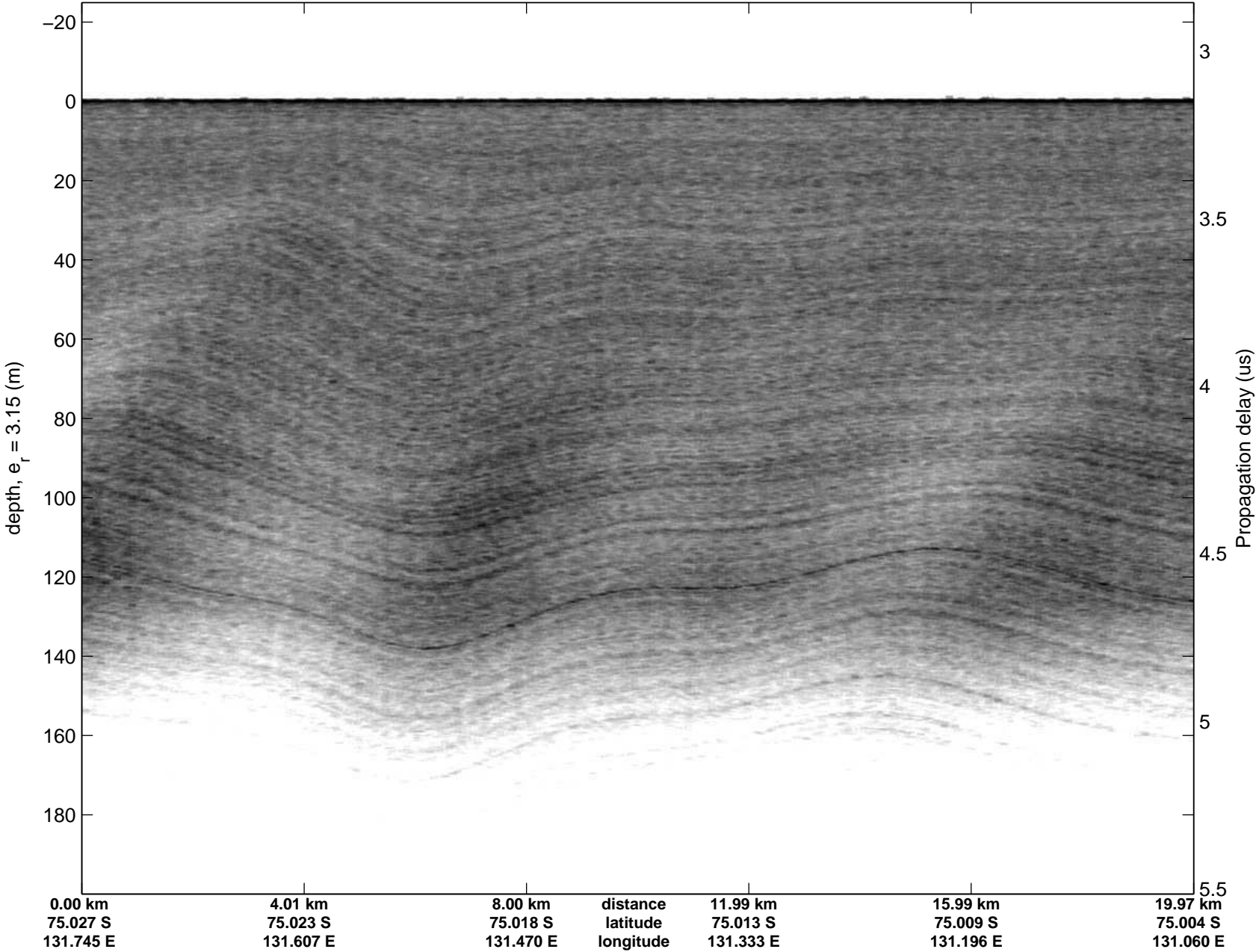


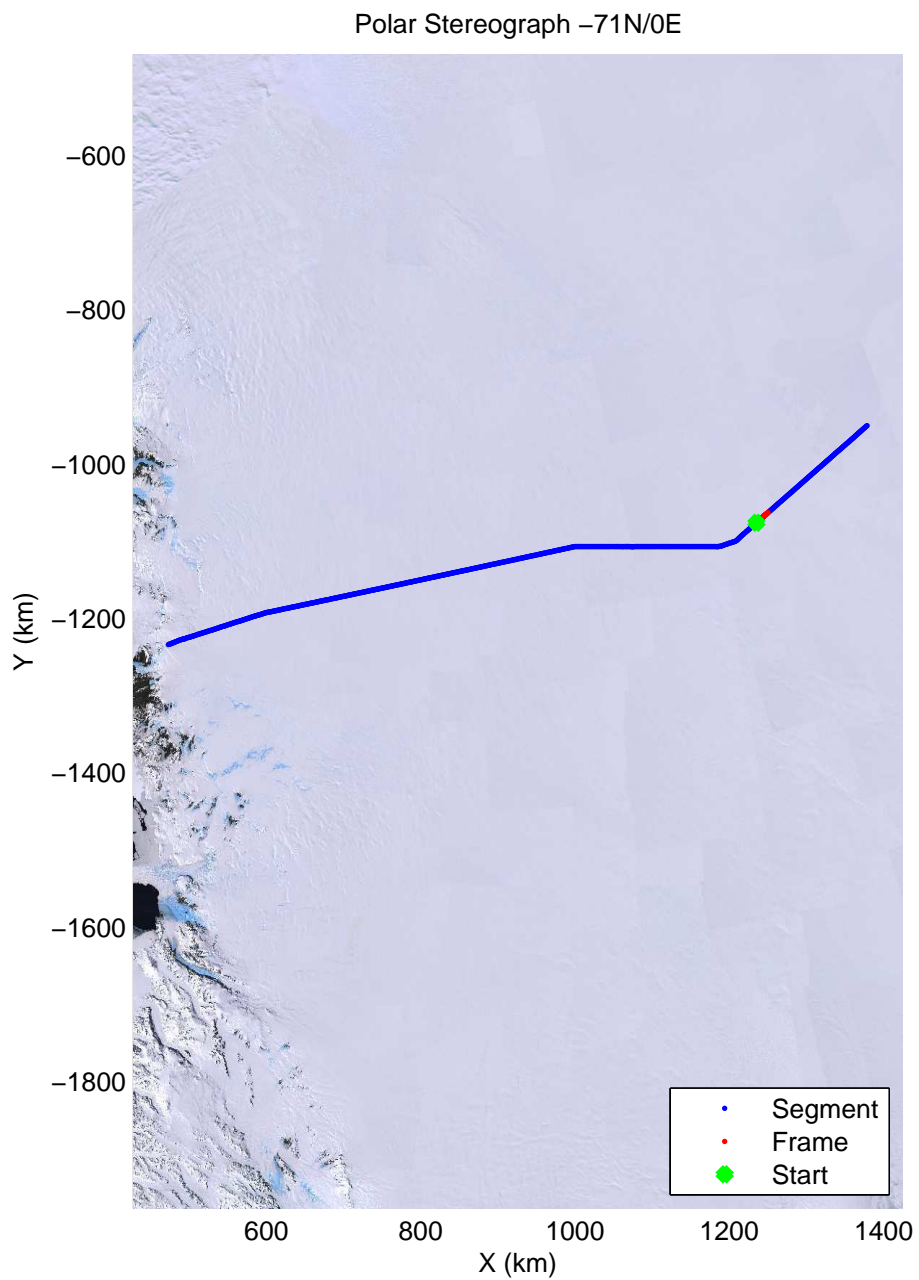
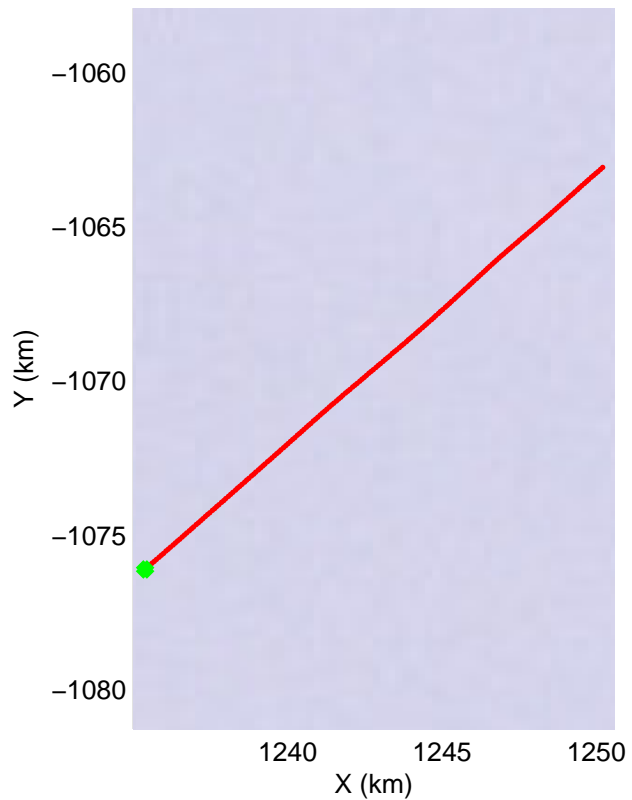
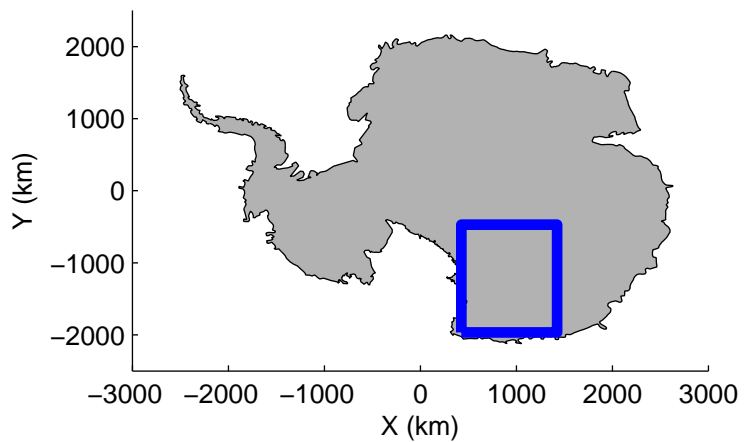
accum2 2013_Antarctica_P3: "Dome C – Vostok" 20131127_02_039: -2:10:04.2 to -2:12:19.8 GPS



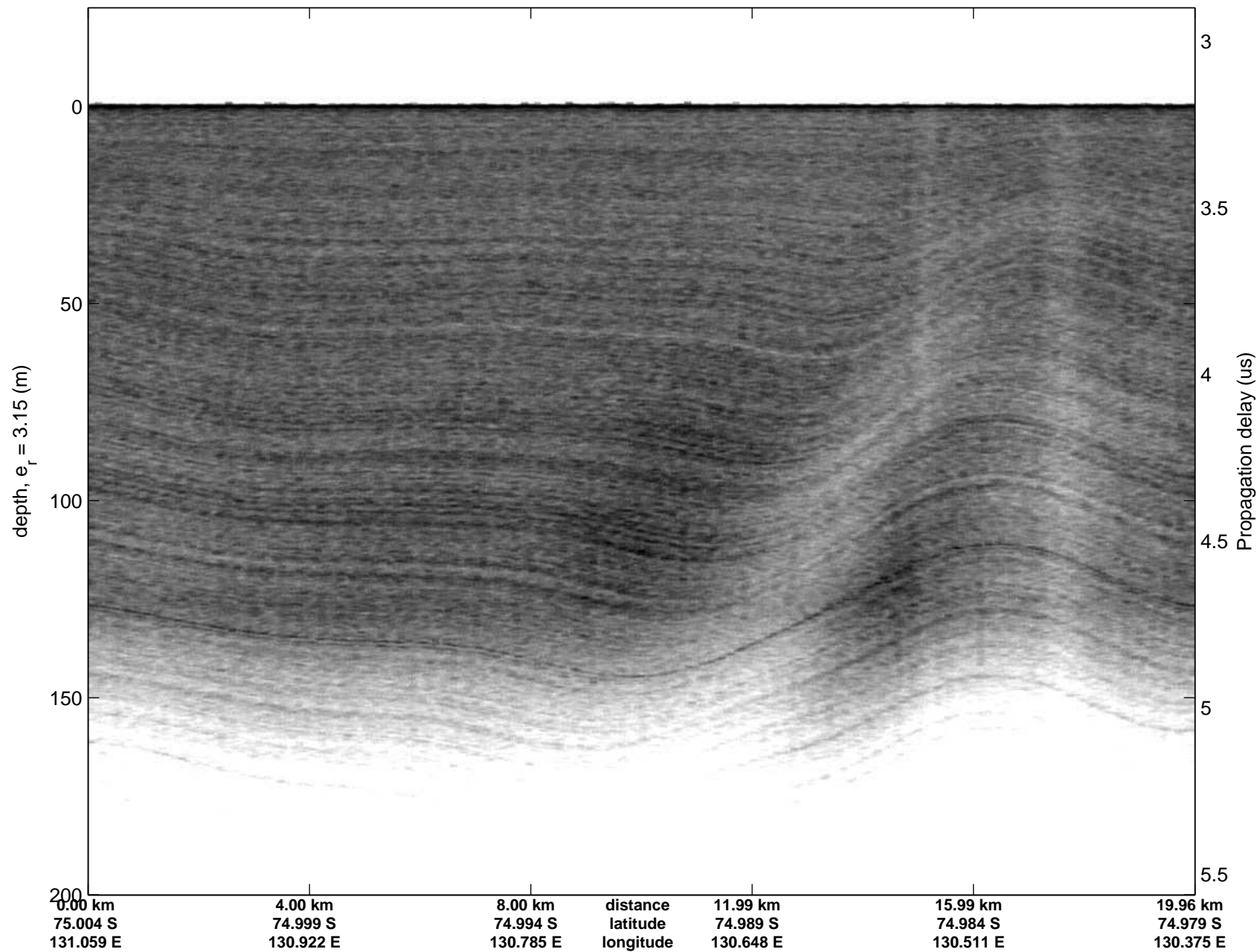


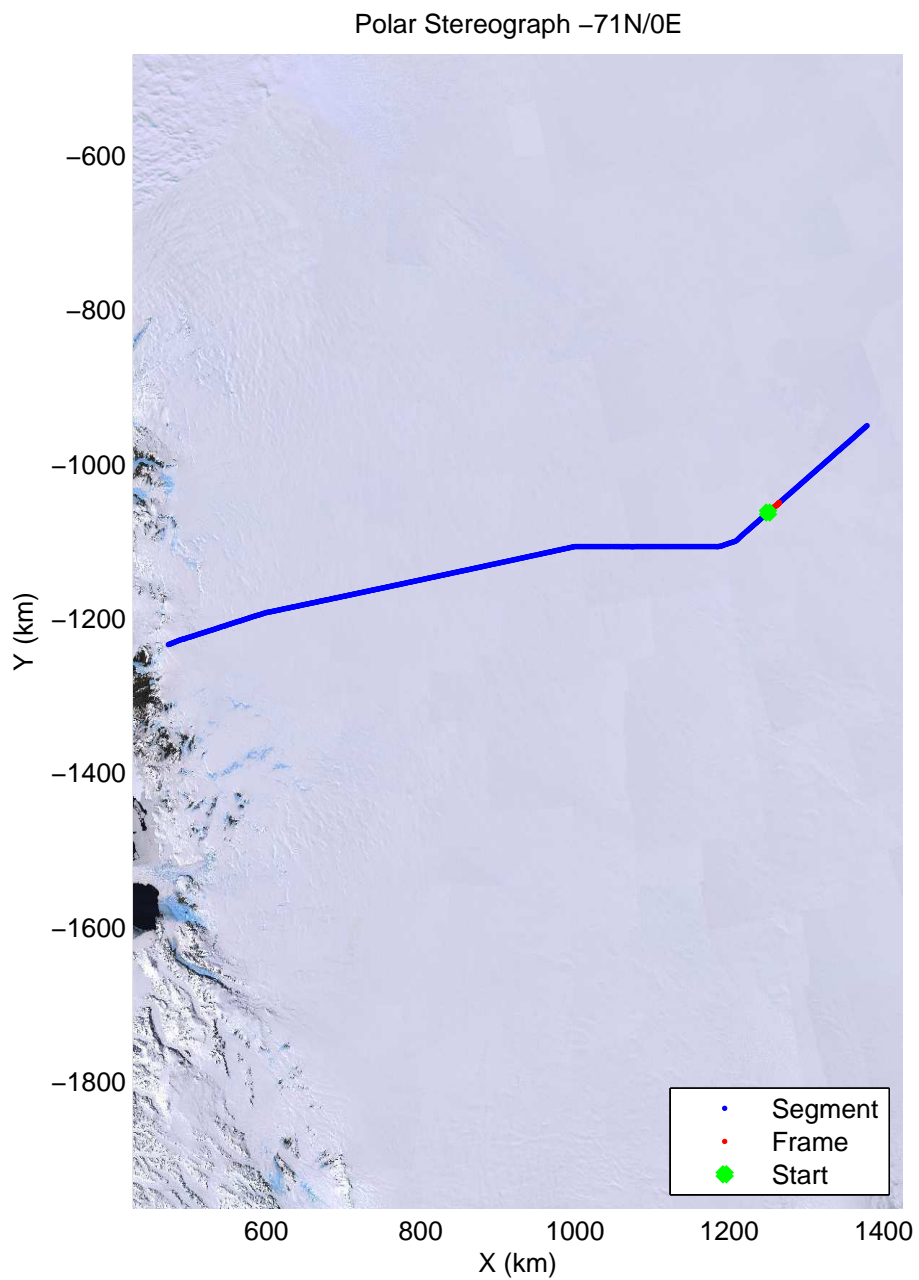
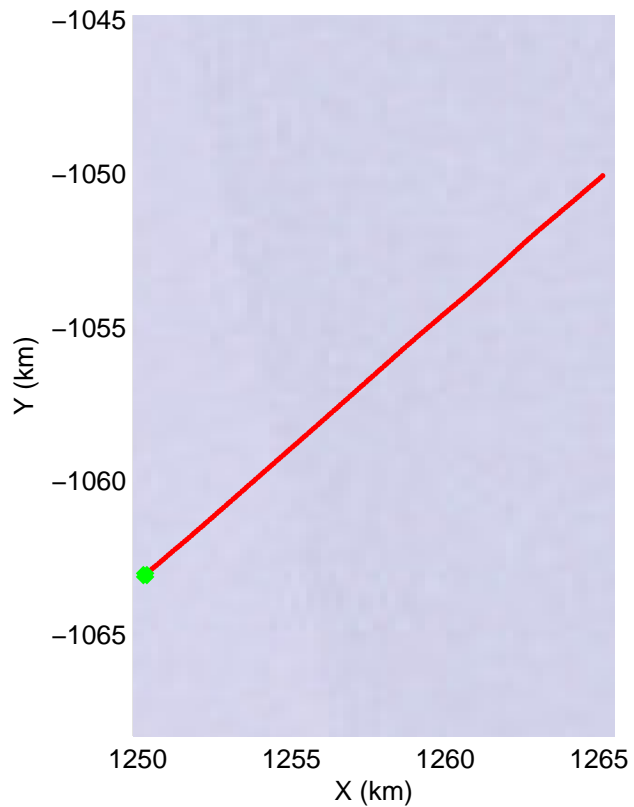
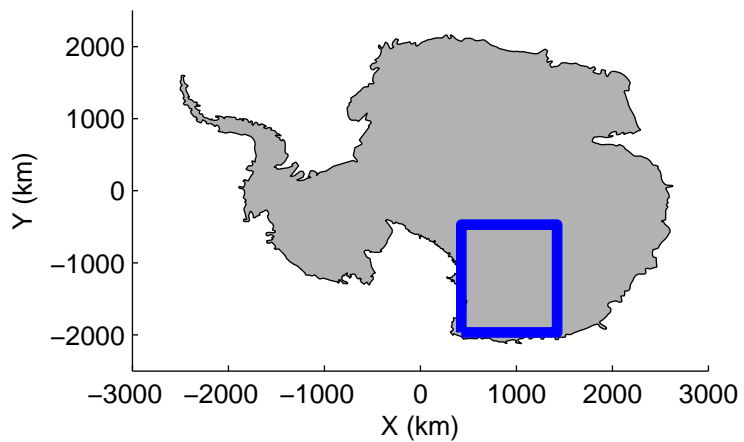
accum2 2013_Antarctica_P3: "Dome C – Vostok" 20131127_02_040: -2:12:20.1 to -2:14:34.7 GPS



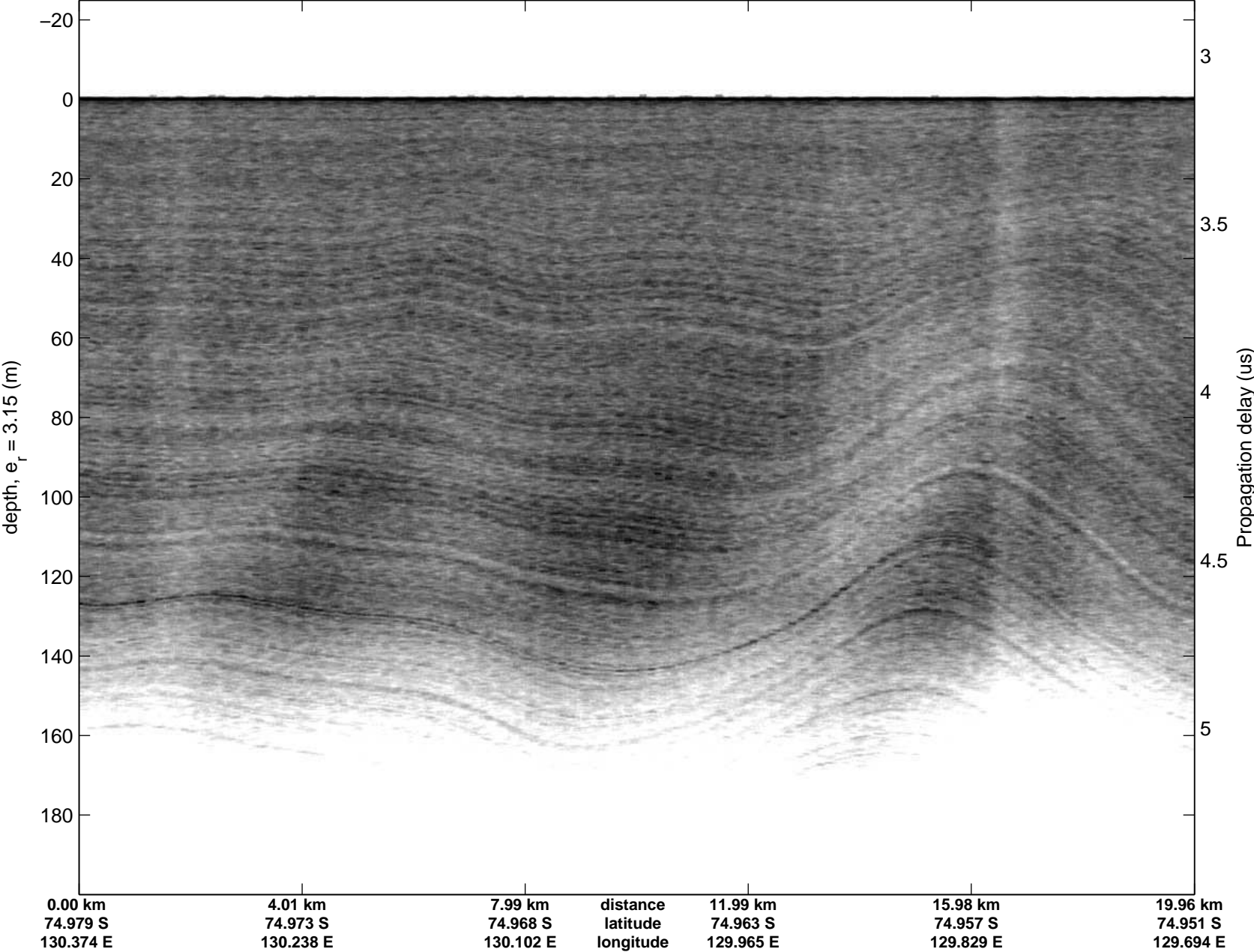


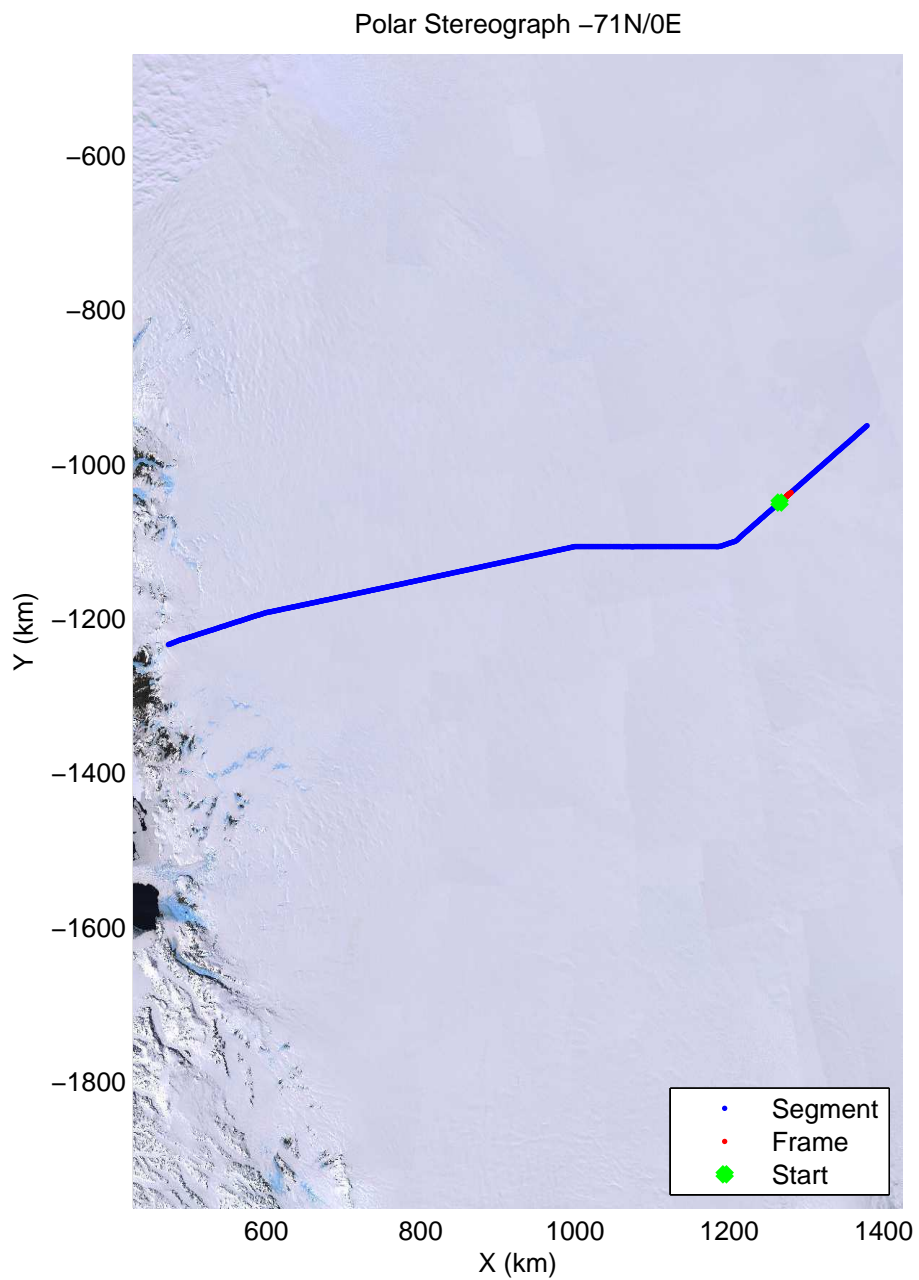
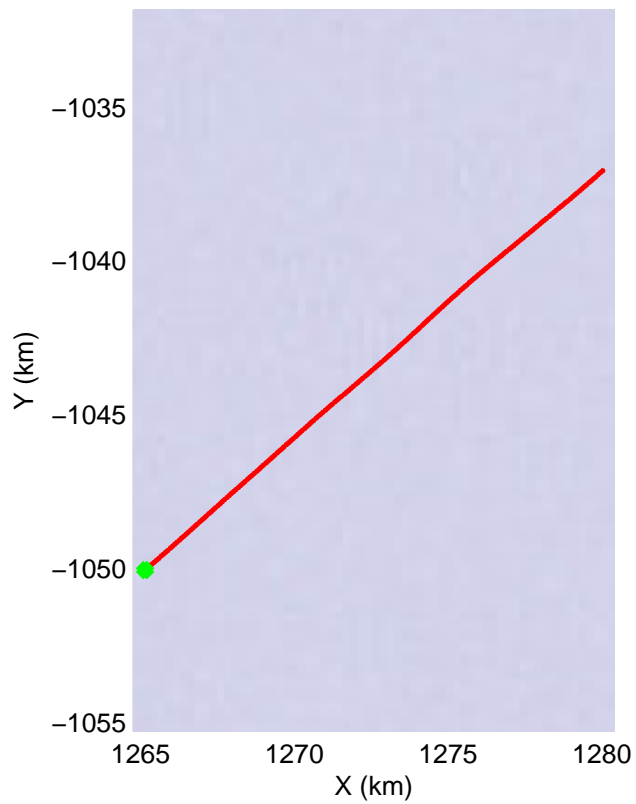
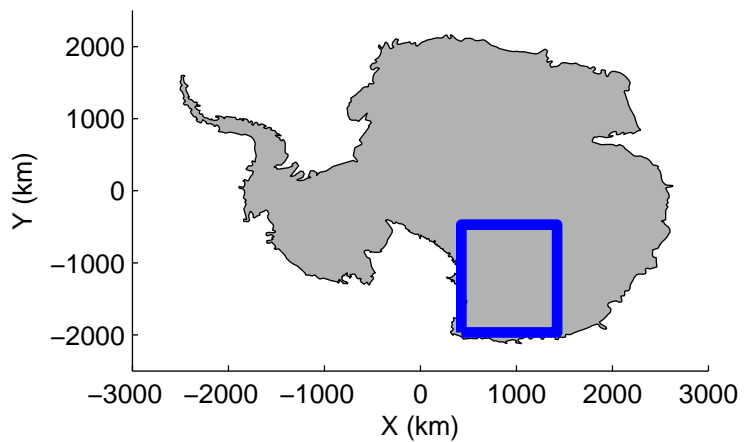
accum2 2013_Antarctica_P3: "Dome C – Vostok" 20131127_02_041: -2:14:34.9 to -2:16:49.8 GPS



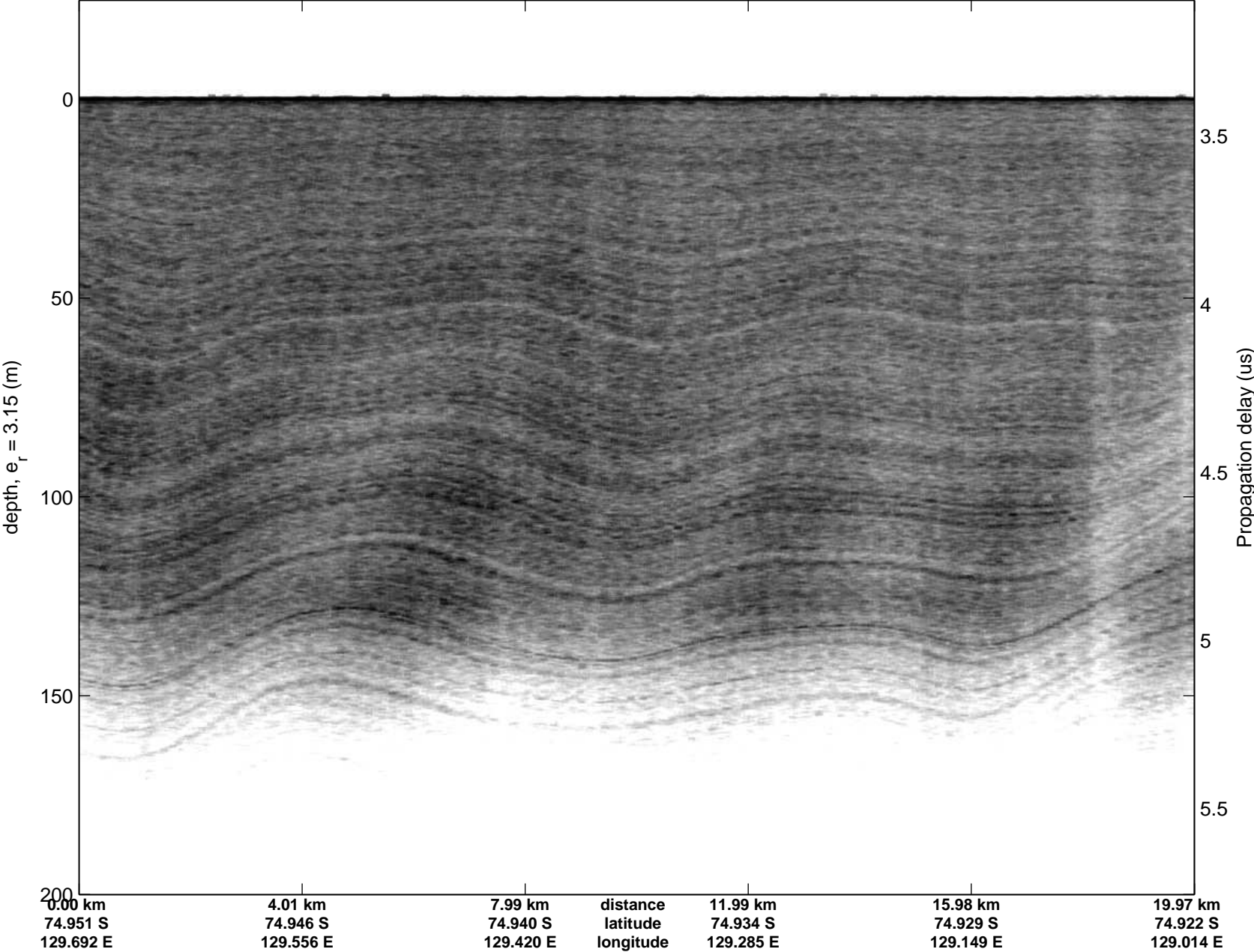


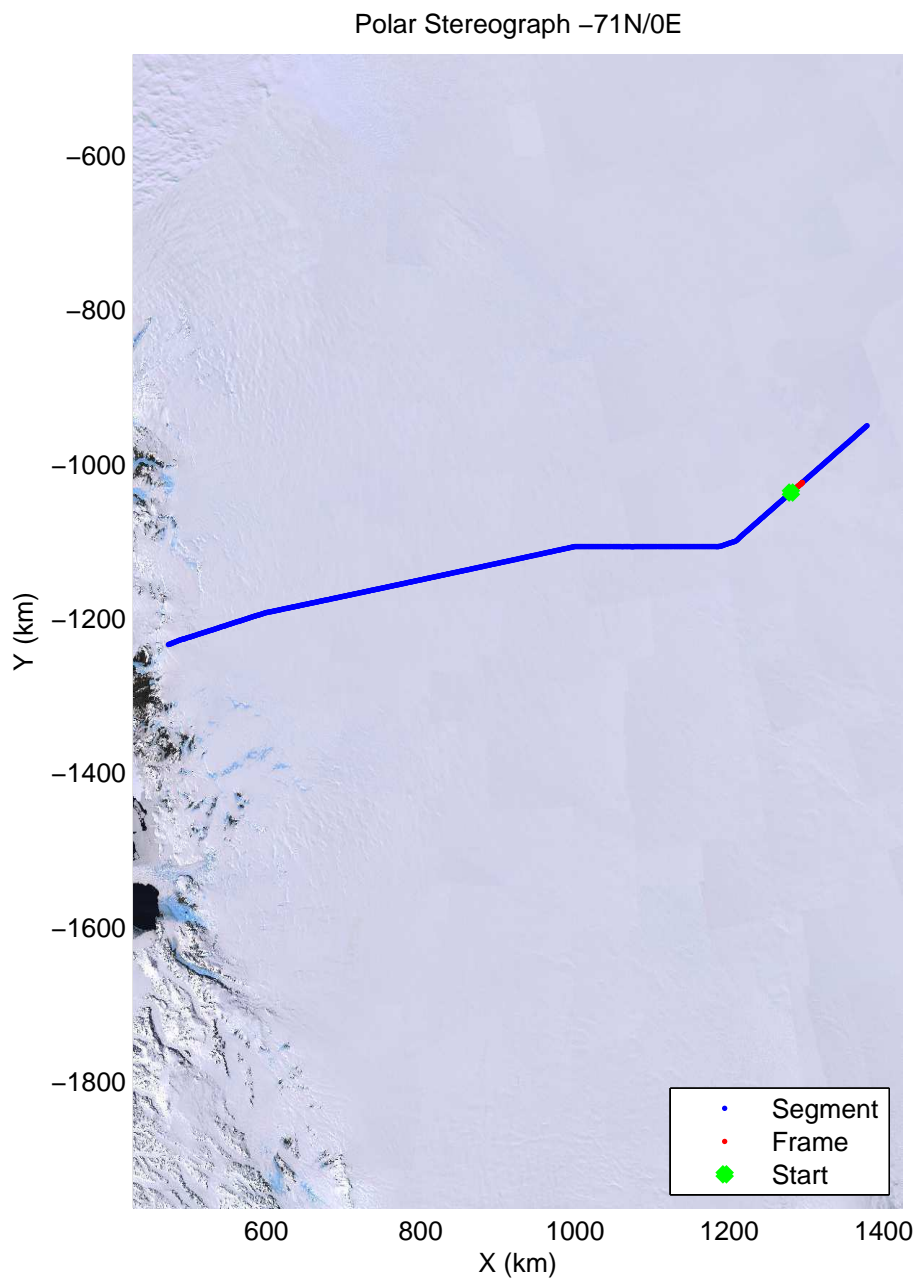
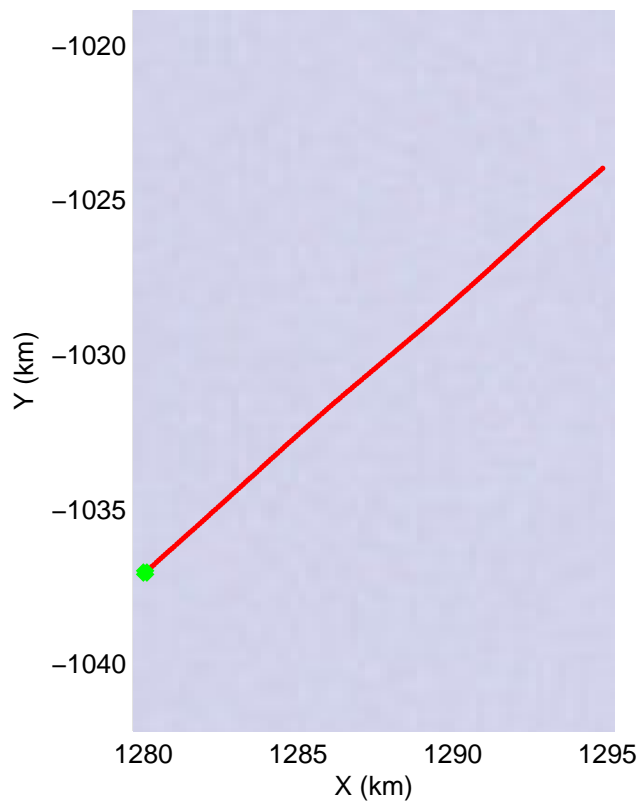
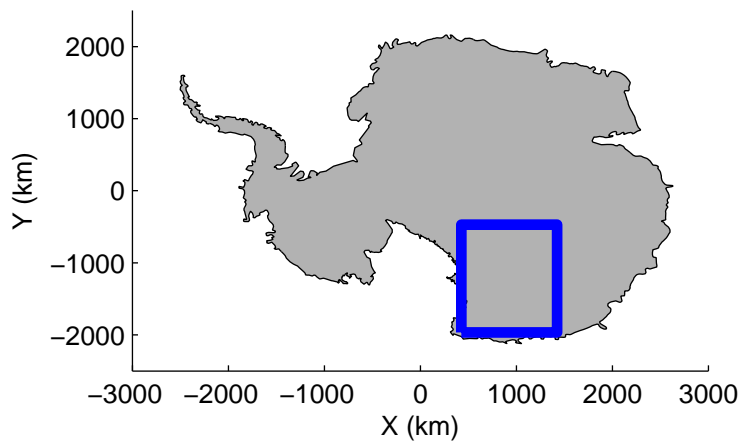
accum2 2013_Antarctica_P3: "Dome C – Vostok" 20131127_02_042: -2:16:50.1 to -2:19:04.5 GPS



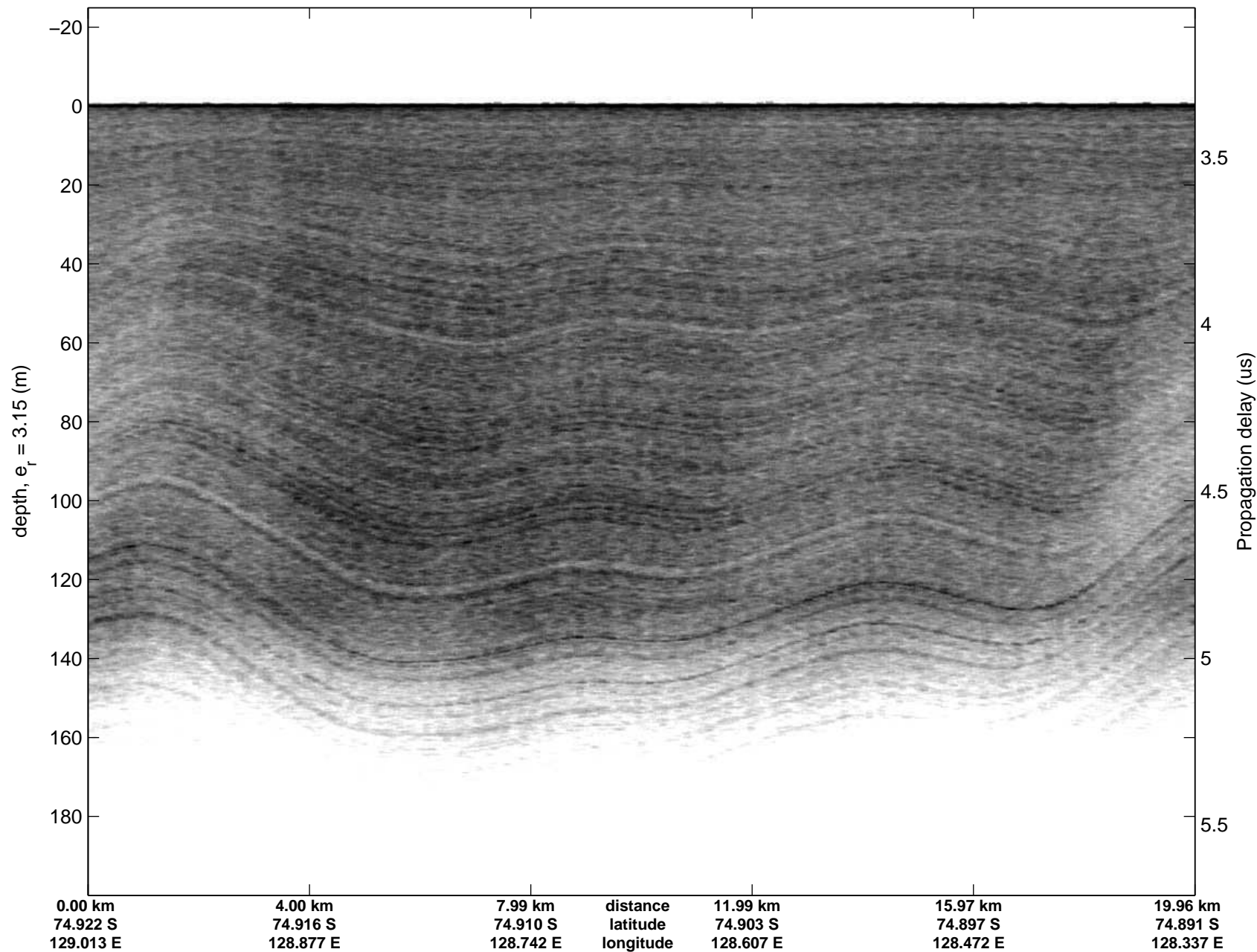


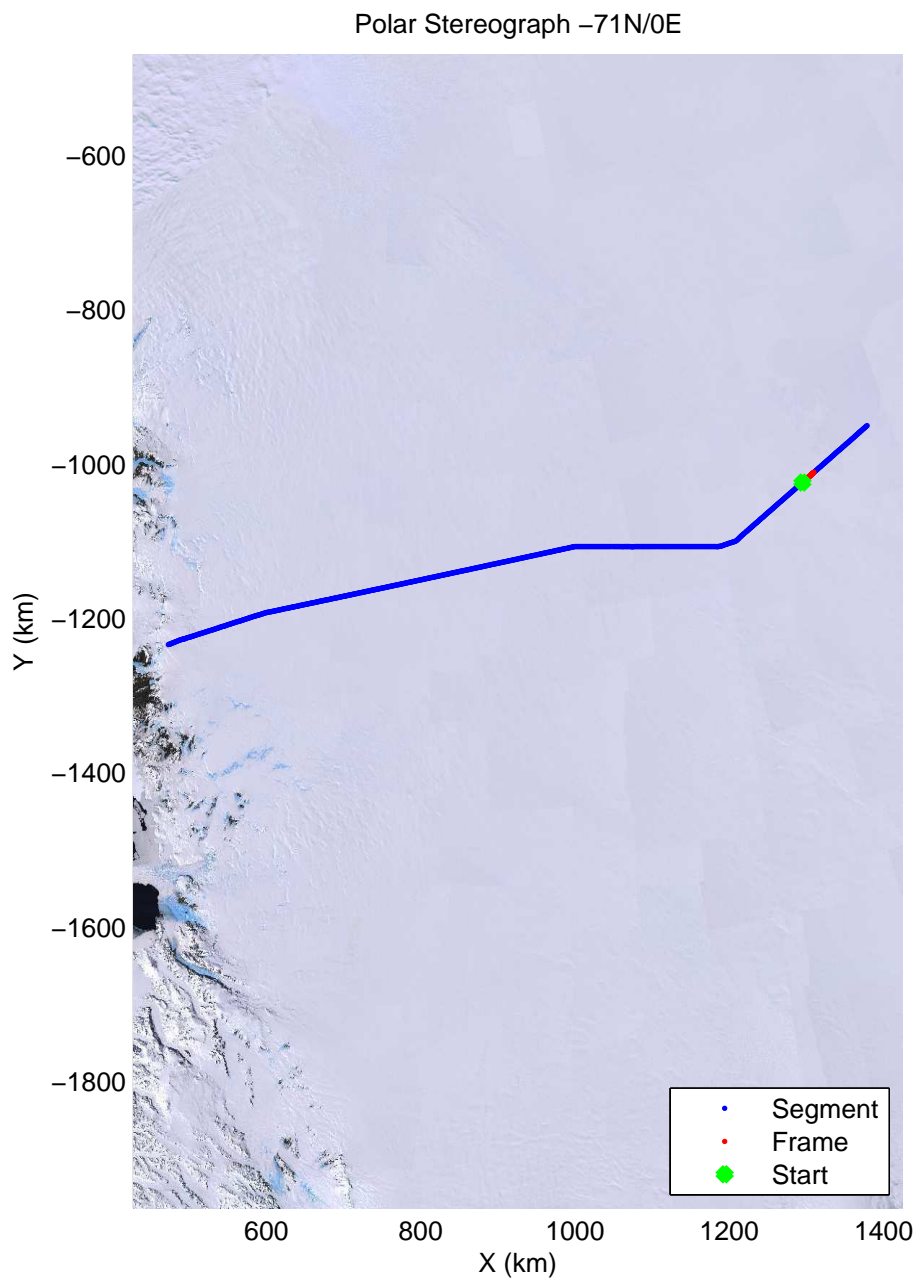
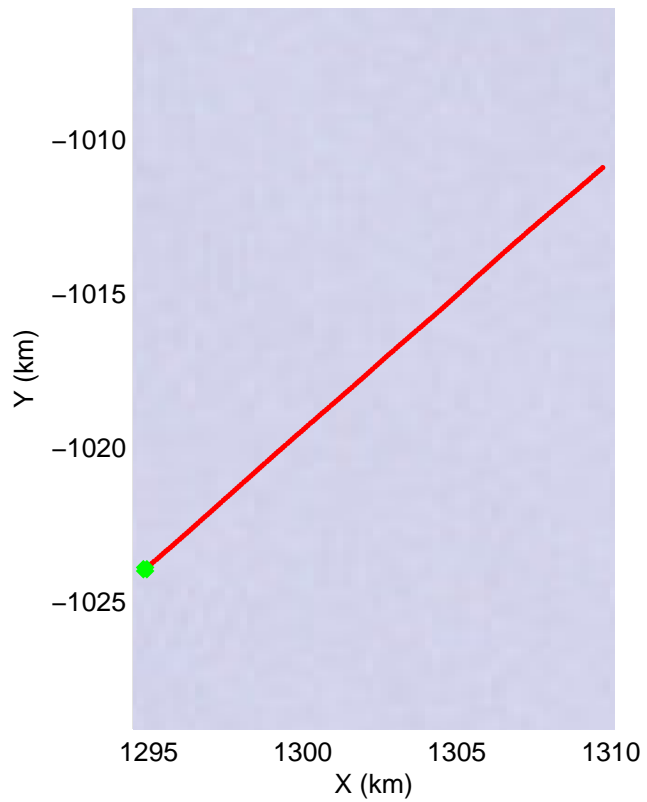
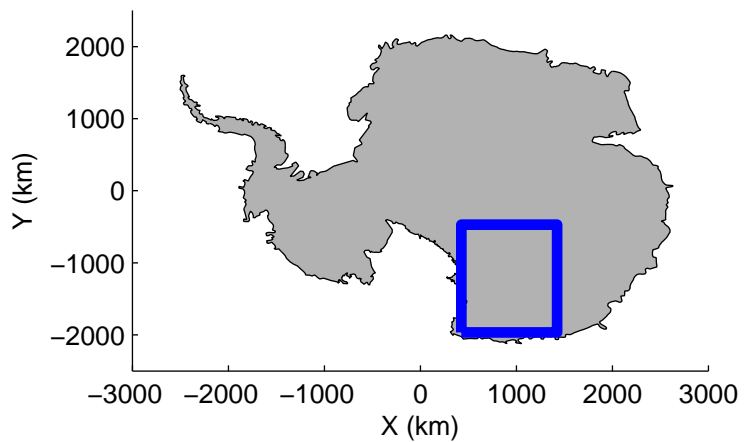
accum2 2013_Antarctica_P3: "Dome C – Vostok" 20131127_02_043: -2:19:04.7 to -2:21:18.1 GPS



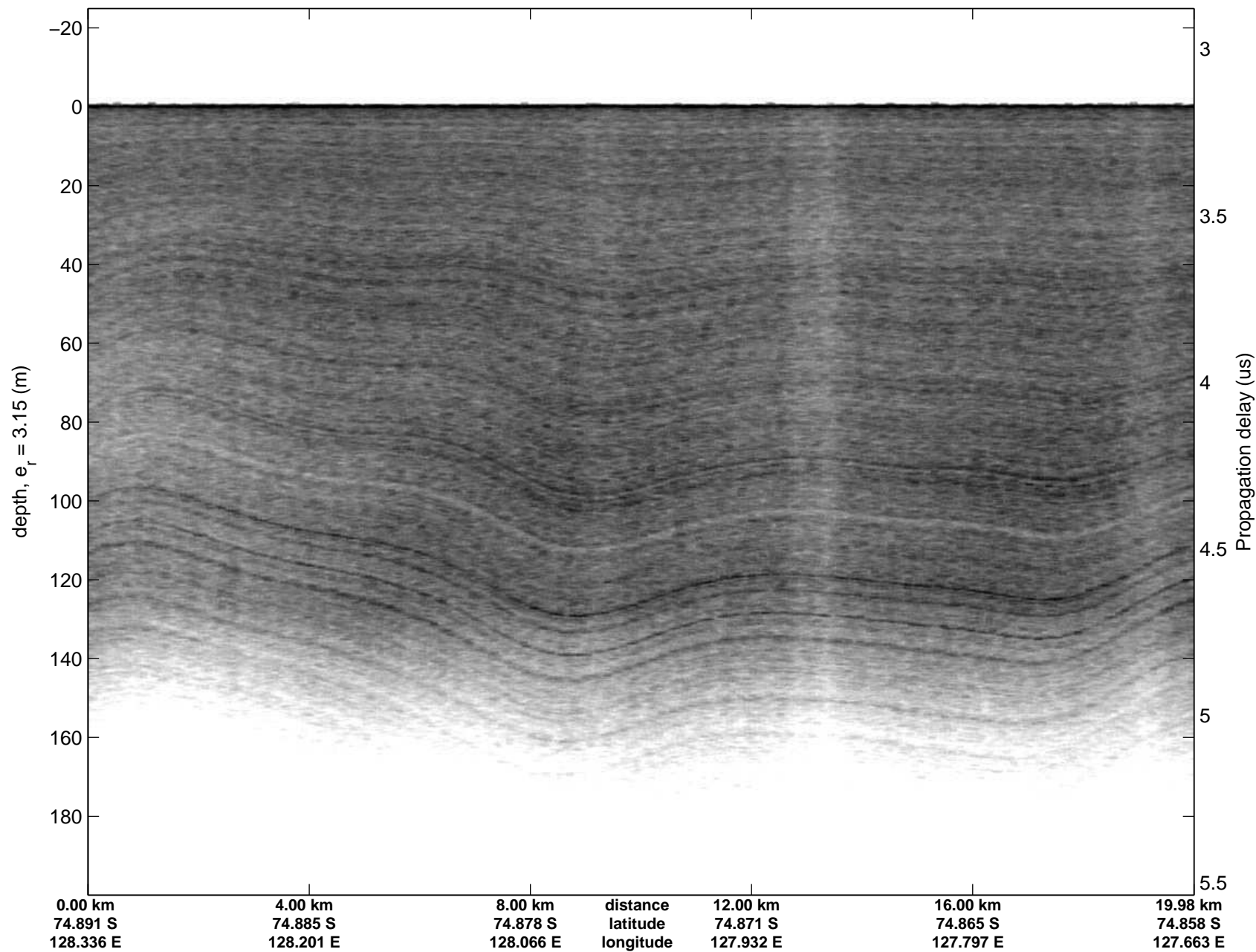


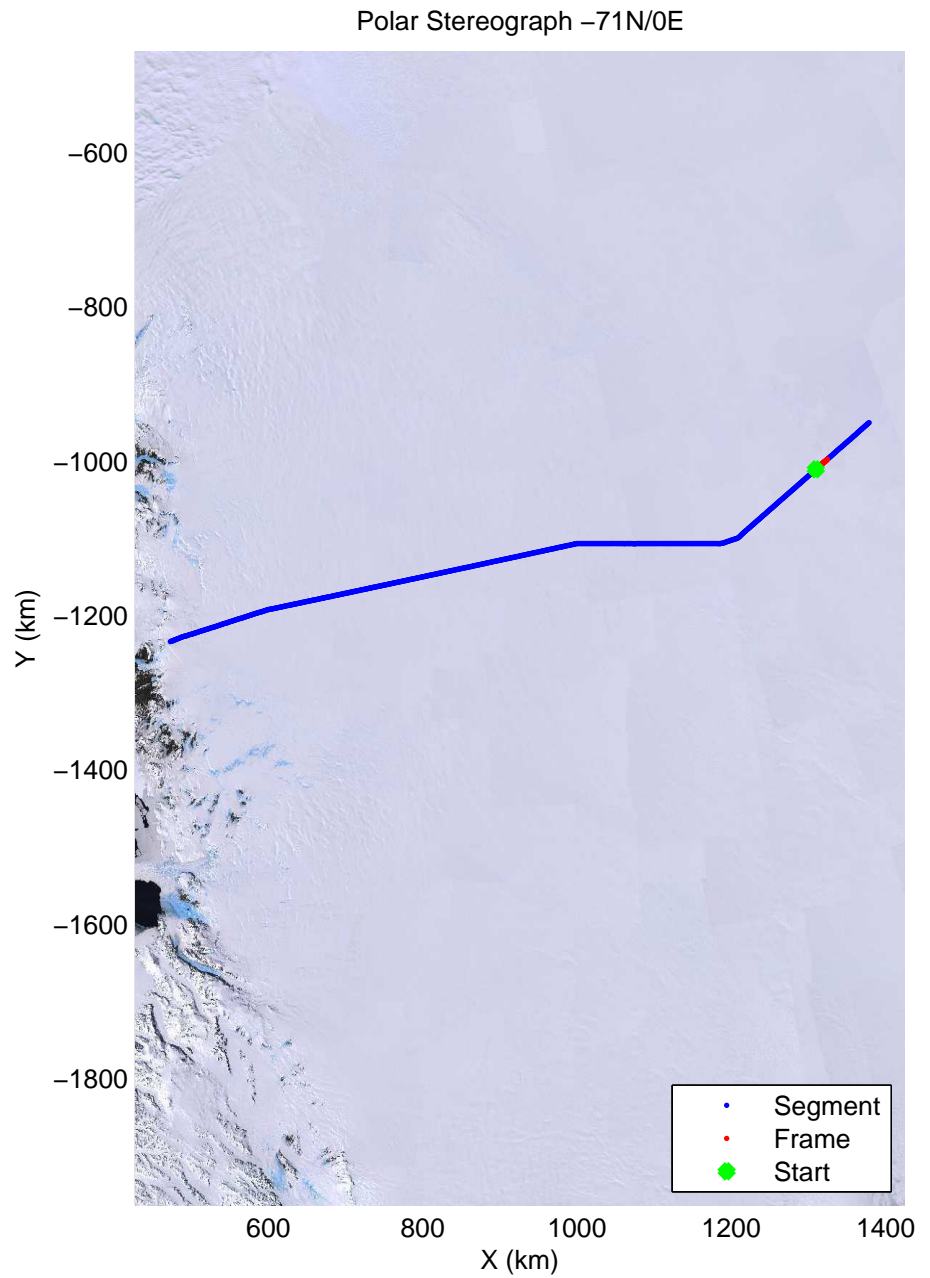
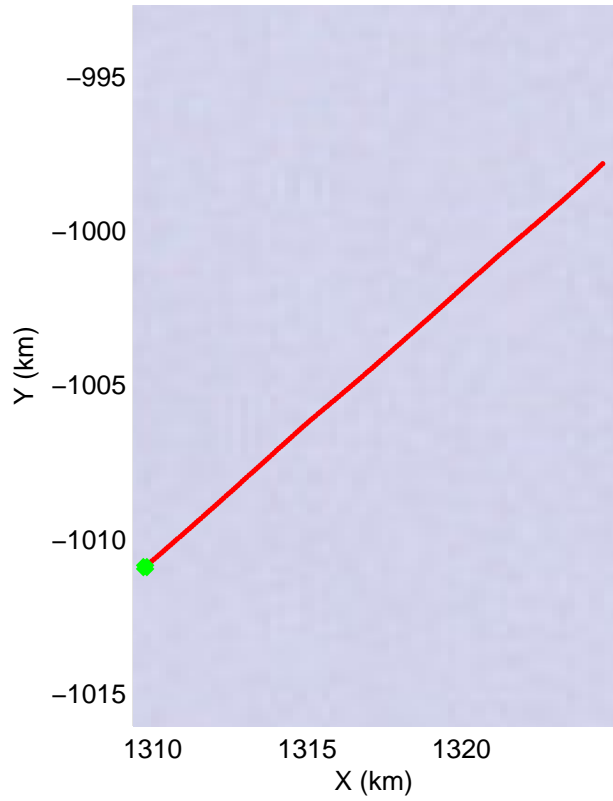
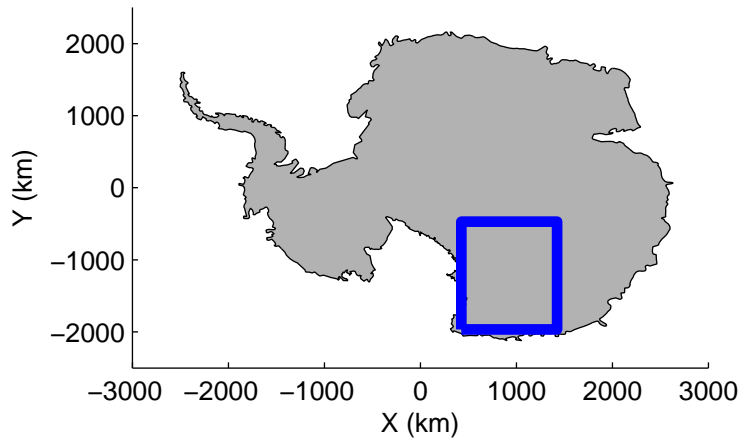
accum2 2013_Antarctica_P3: "Dome C – Vostok" 20131127_02_044: -2:21:18.3 to -2:23:28.5 GPS



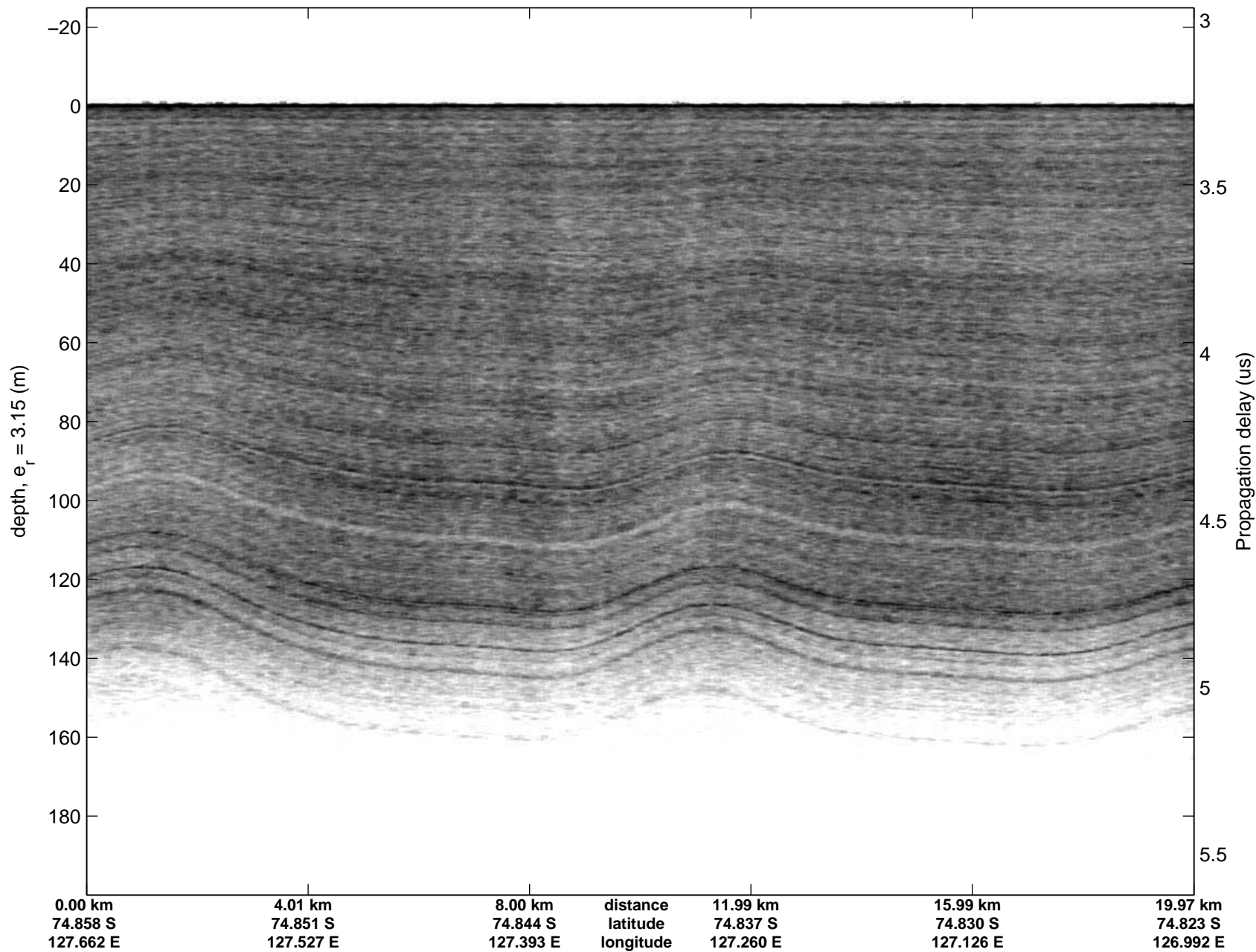


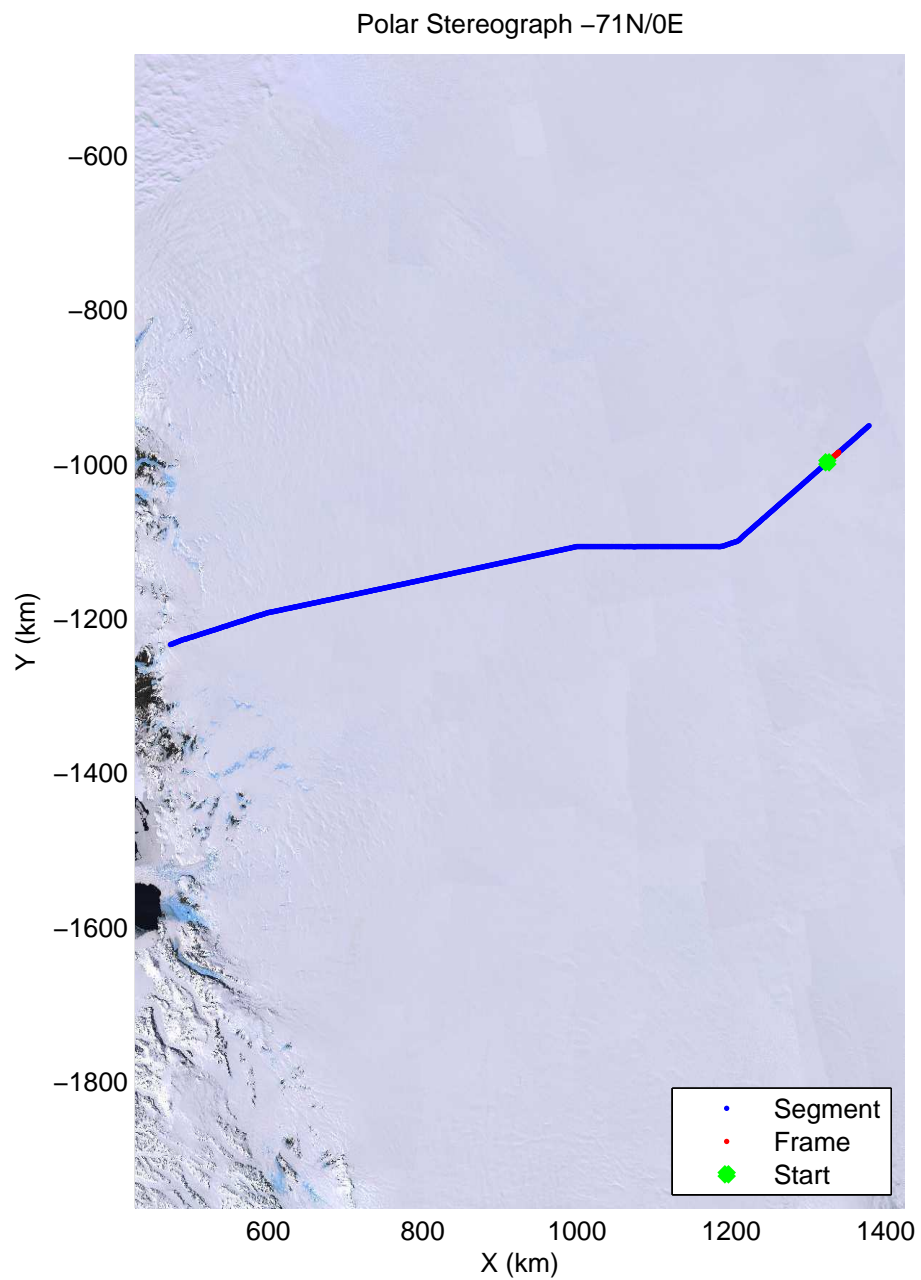
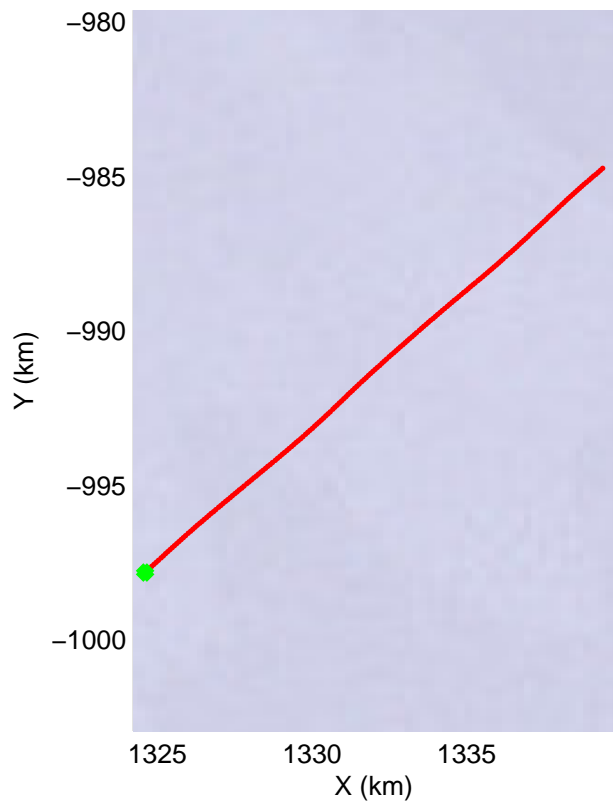
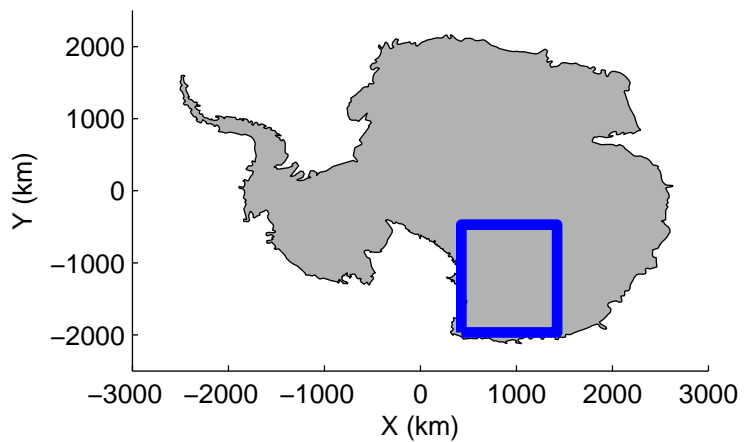
accum2 2013_Antarctica_P3: "Dome C – Vostok" 20131127_02_045: -2:23:28.7 to -2:25:38.8 GPS



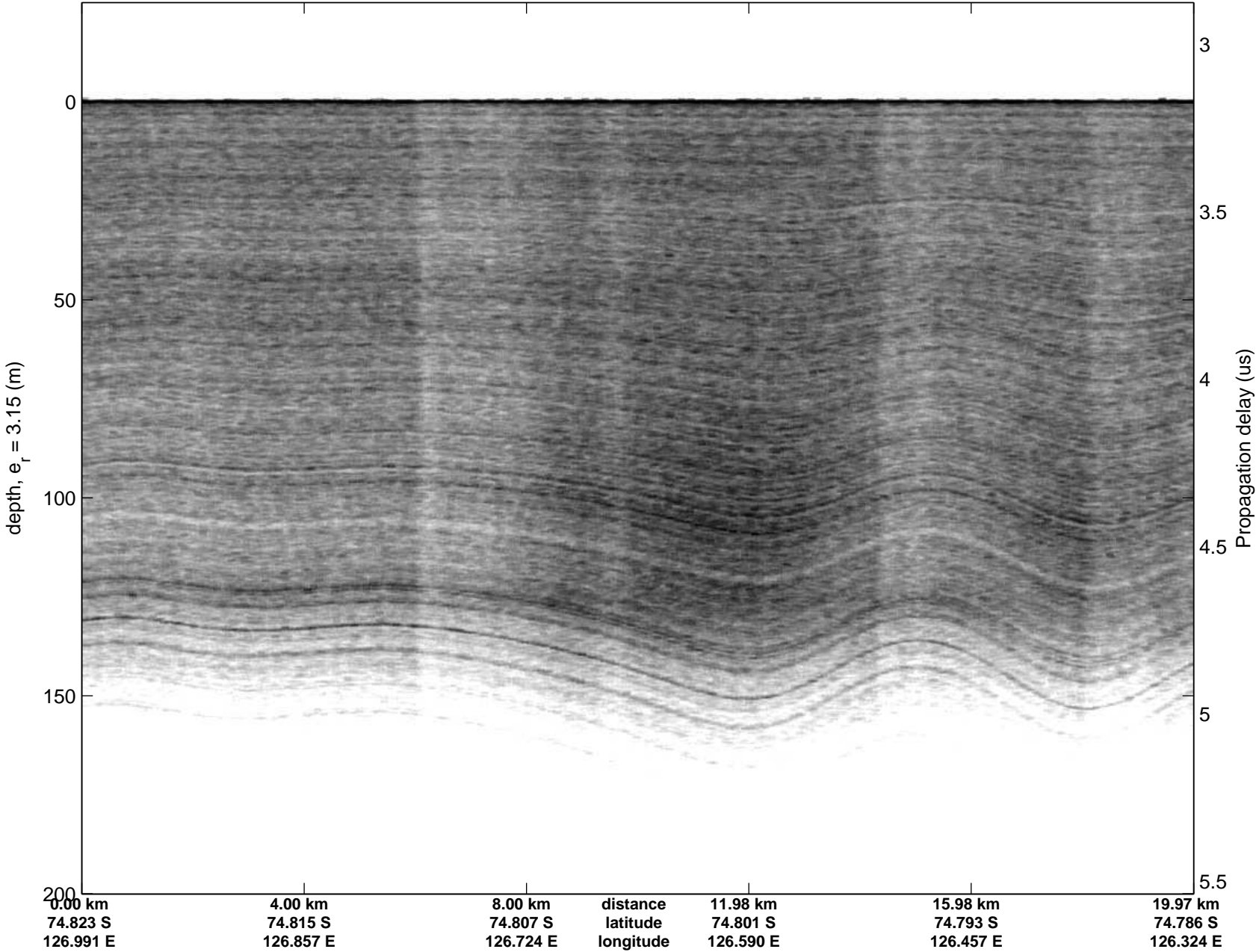


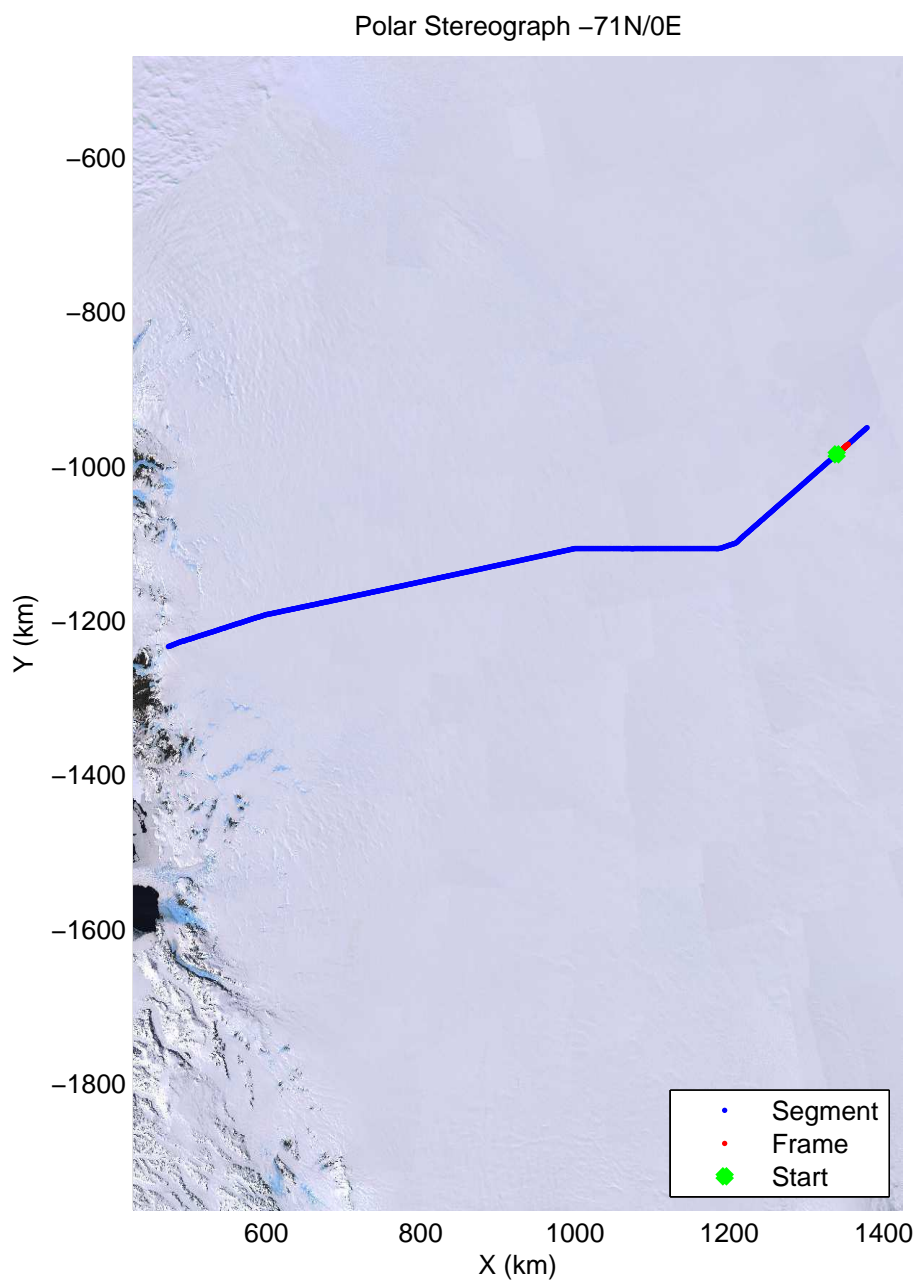
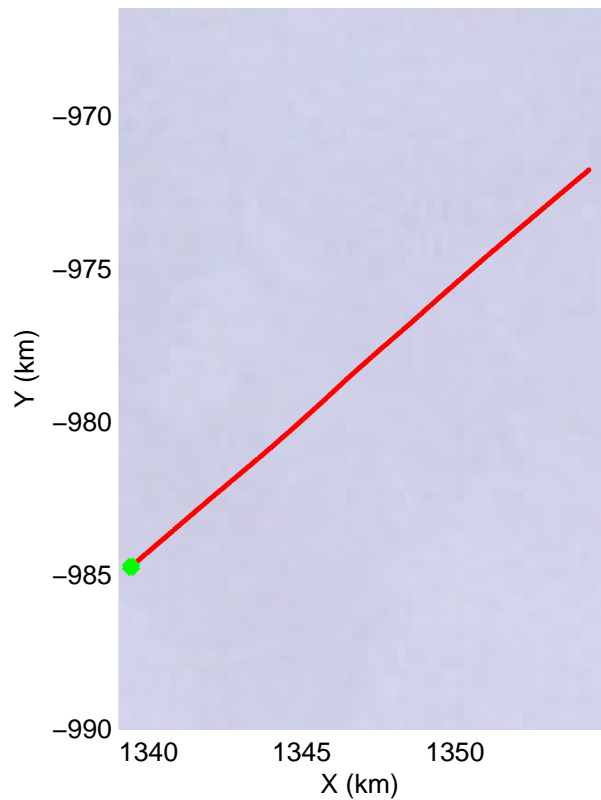
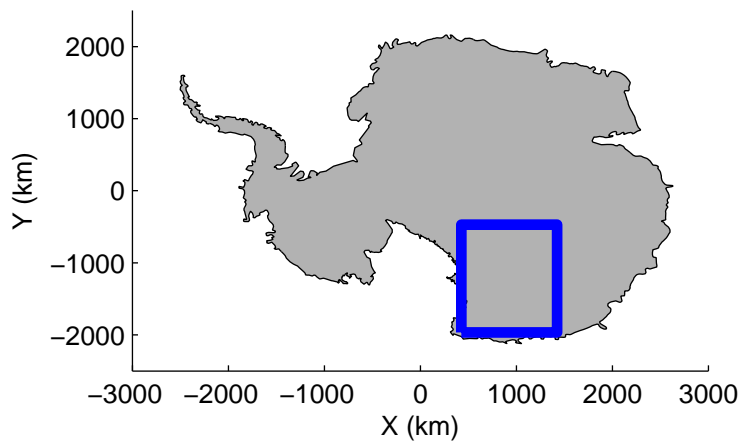
accum2 2013_Antarctica_P3: "Dome C – Vostok" 20131127_02_046: -2:25:38.9 to -2:27:48.8 GPS



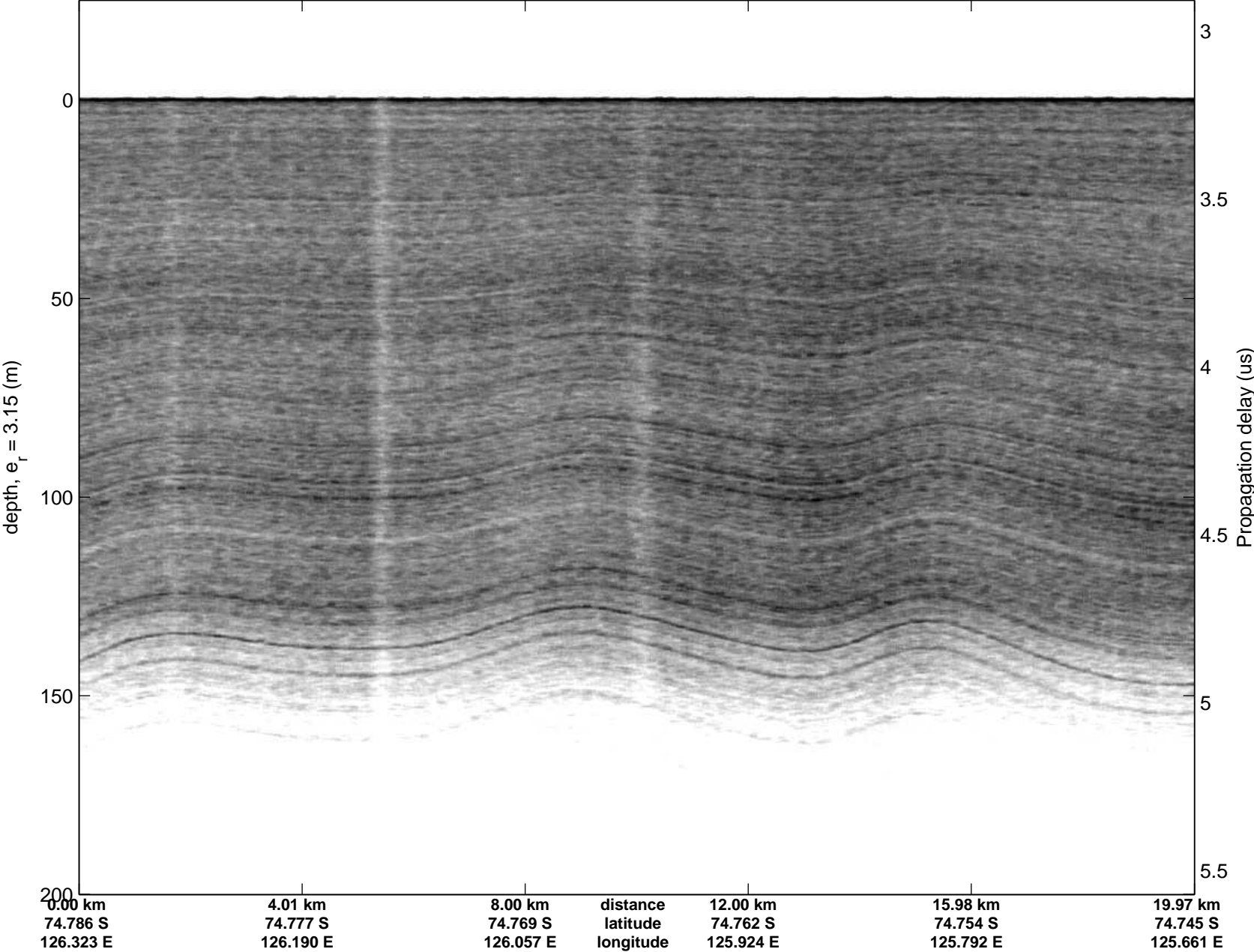


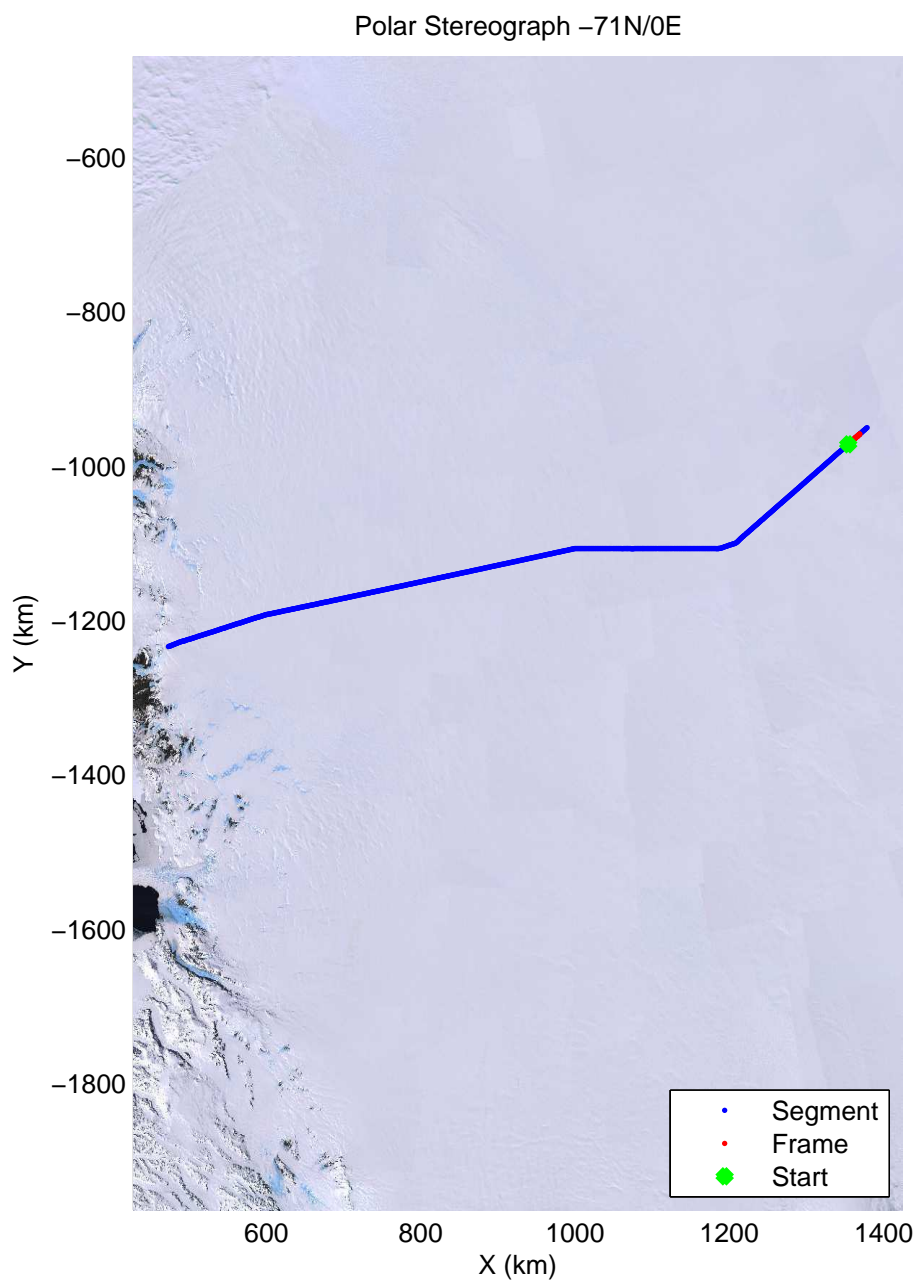
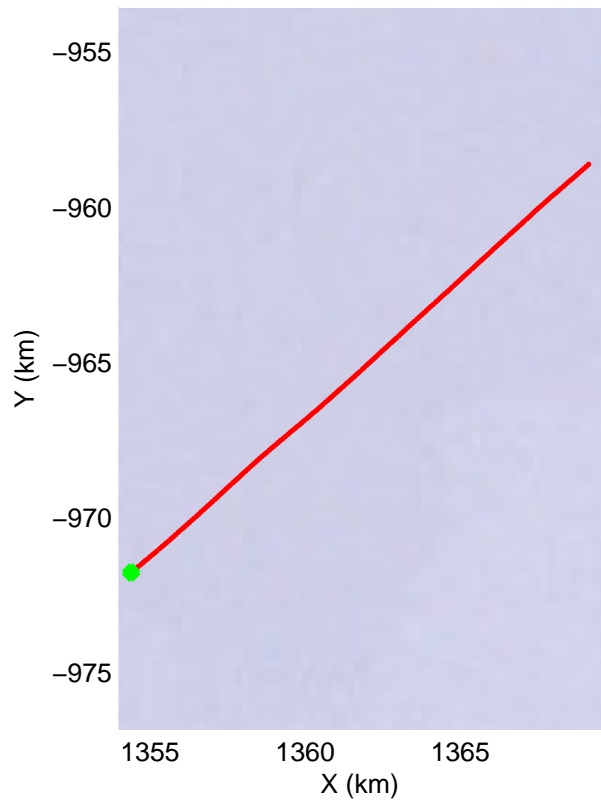
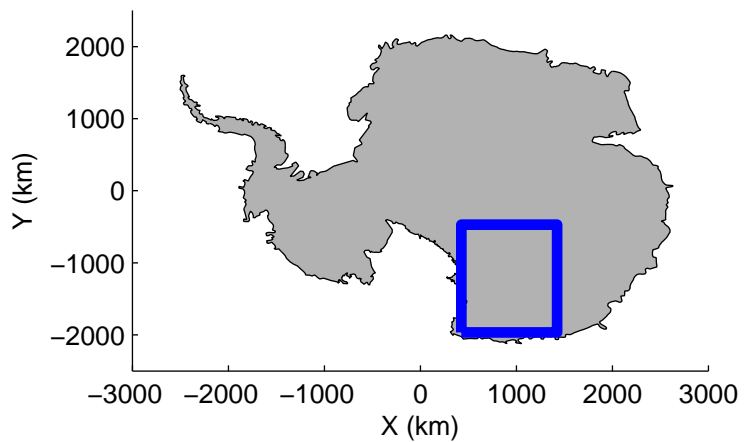
accum2 2013_Antarctica_P3: "Dome C – Vostok" 20131127_02_047: -2:27:49.0 to -2:29:58.5 GPS



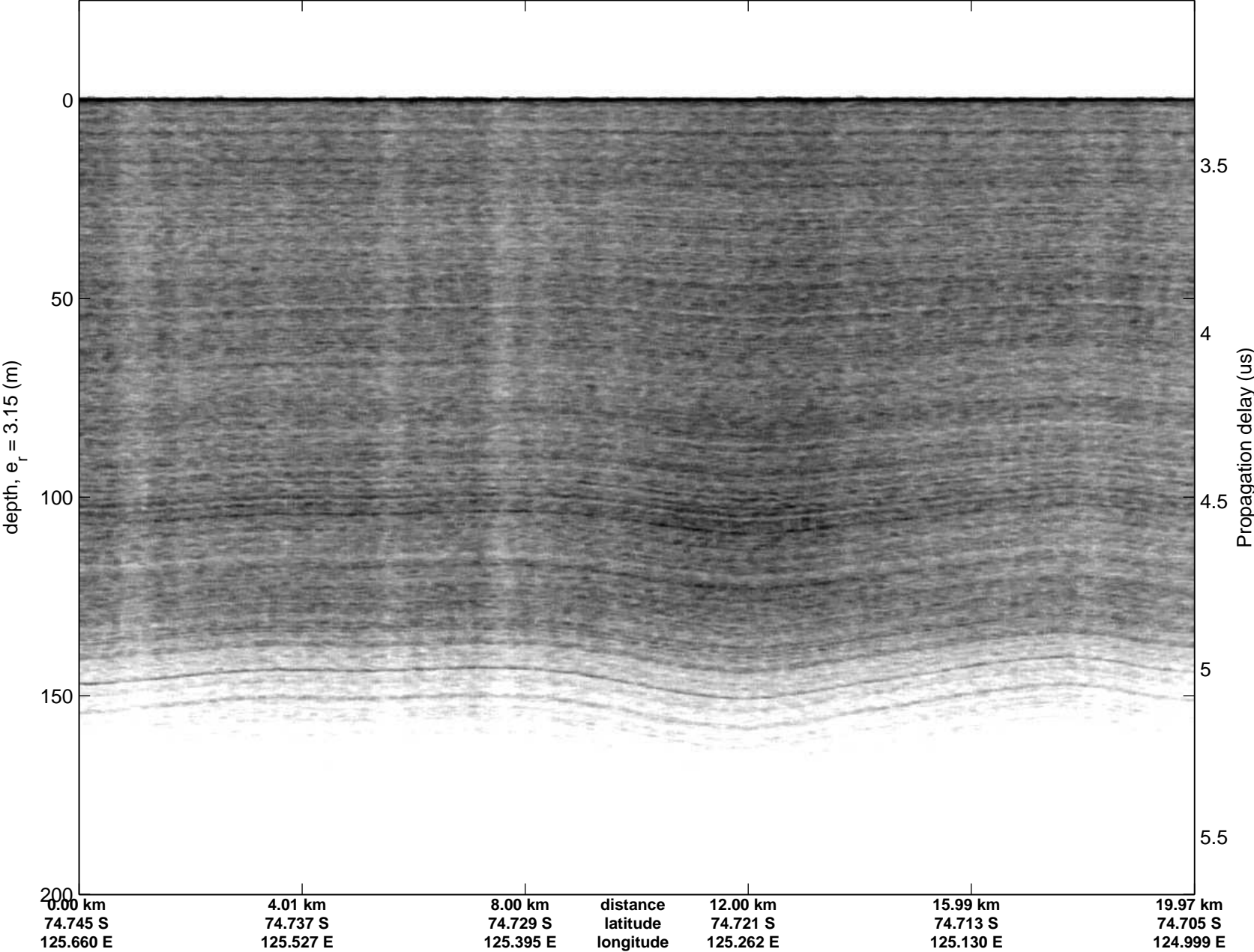


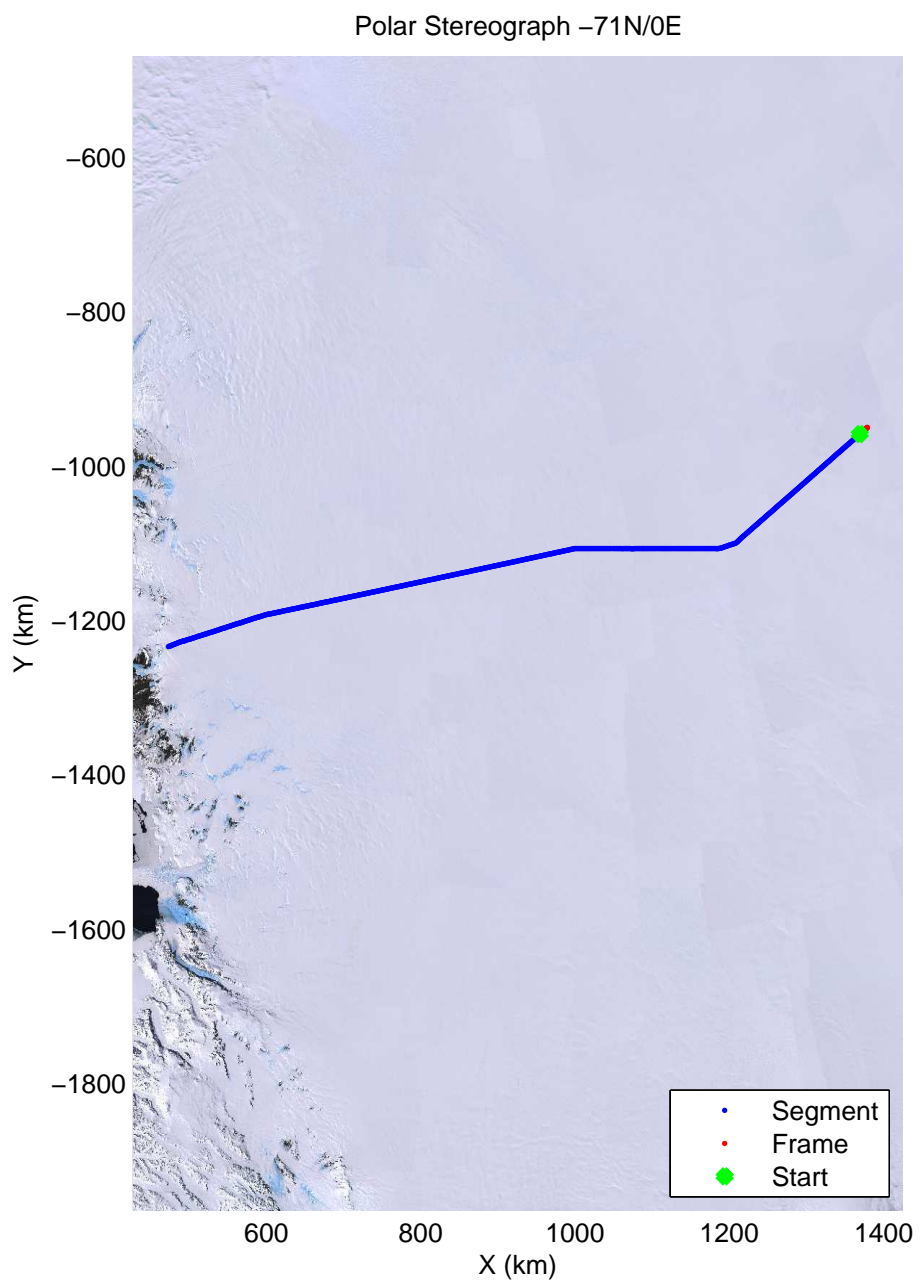
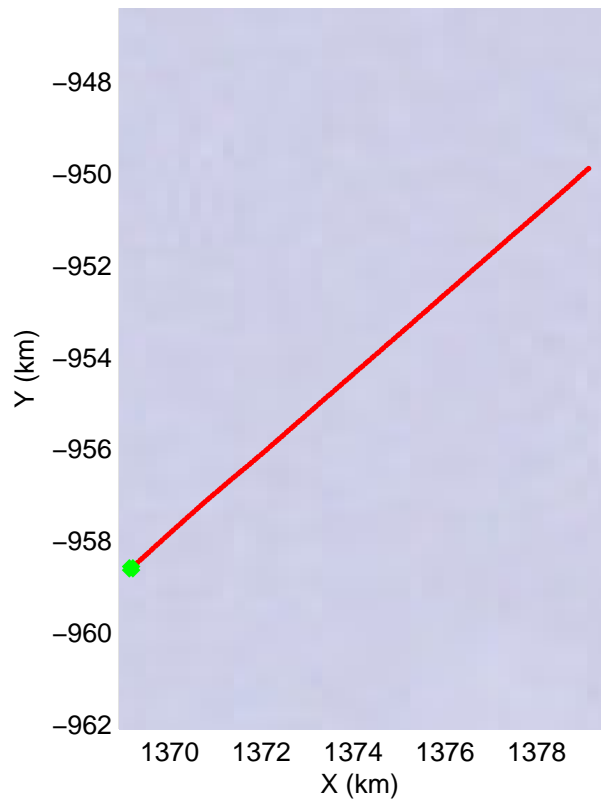
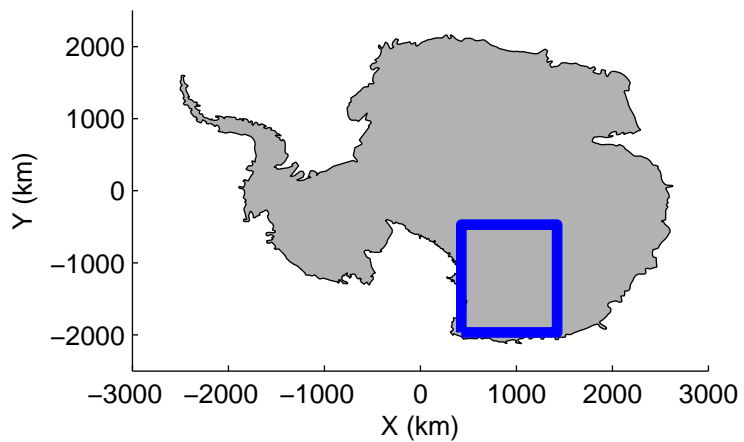
accum2 2013_Antarctica_P3: "Dome C – Vostok" 20131127_02_048: -2:29:58.7 to -2:32:08.1 GPS





accum2 2013_Antarctica_P3: "Dome C – Vostok" 20131127_02_049: -2:32:08.3 to -2:34:18.9 GPS





accum2 2013_Antarctica_P3: "Dome C – Vostok" 20131127_02_050: -2:34:19.1 to -2:35:46.6 GPS

