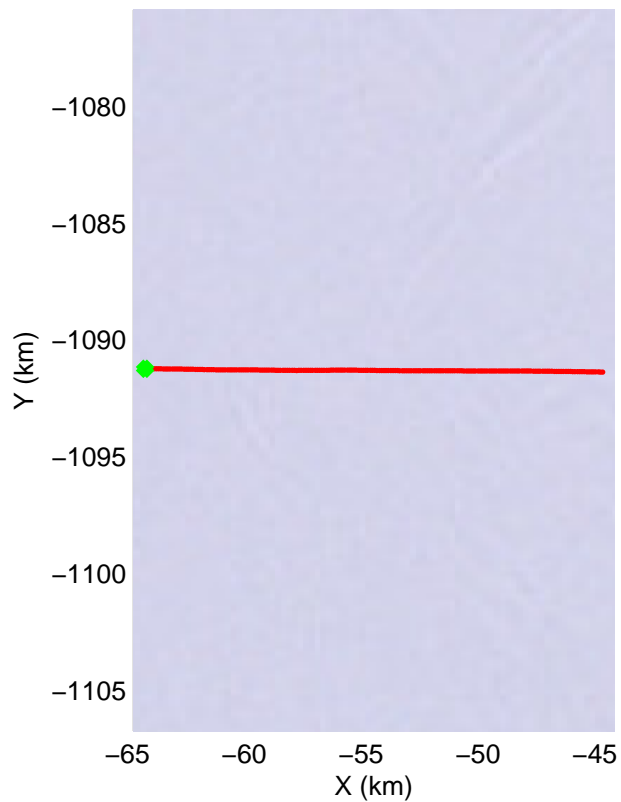
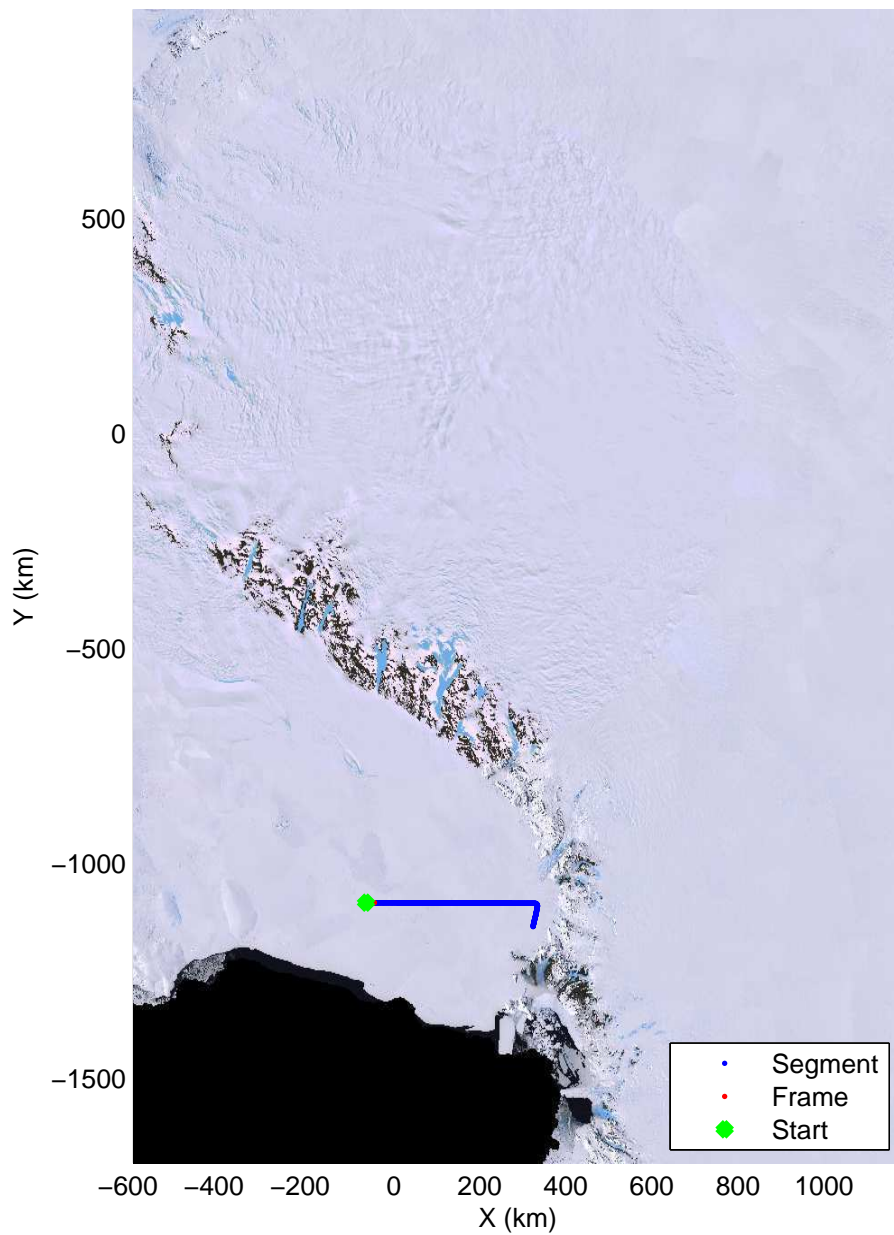
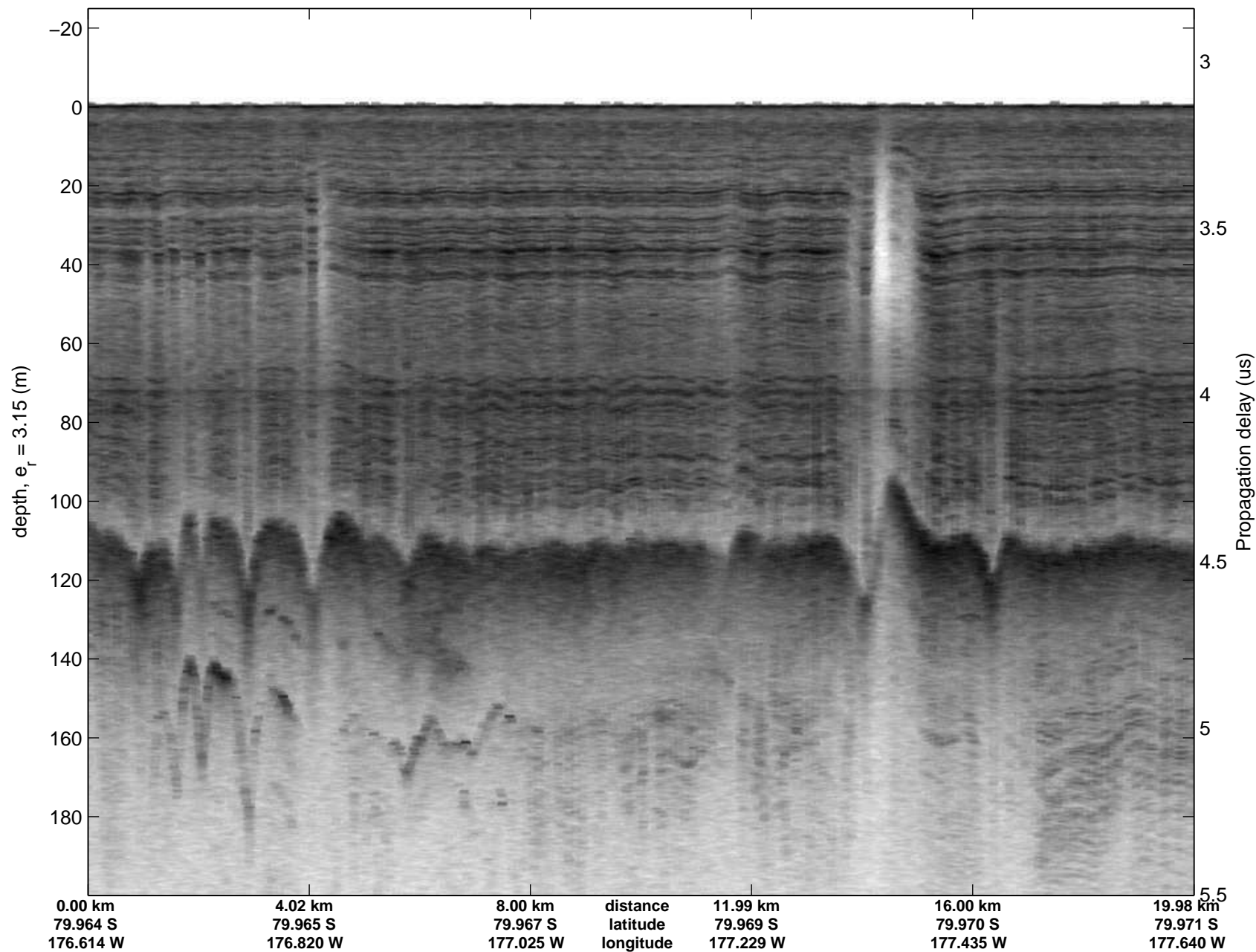
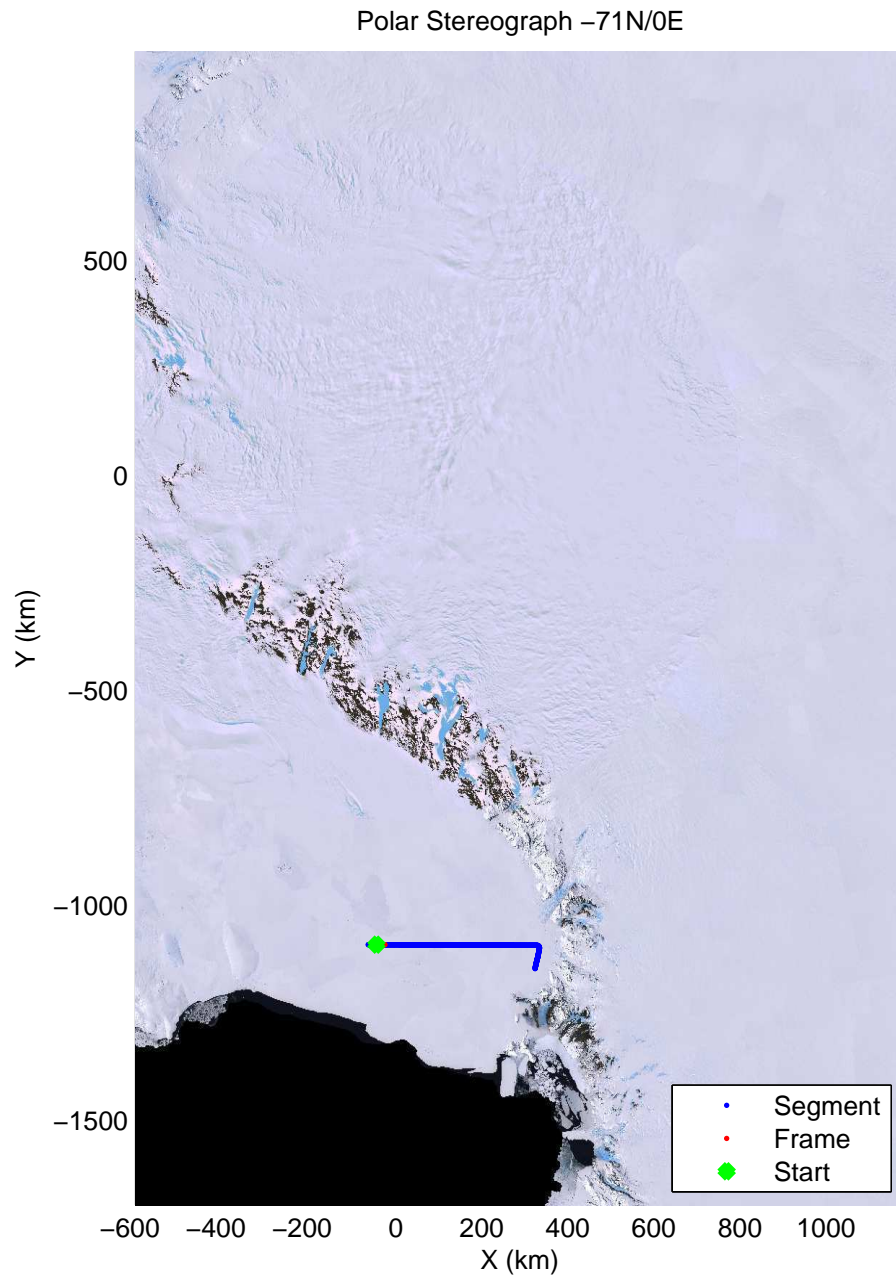
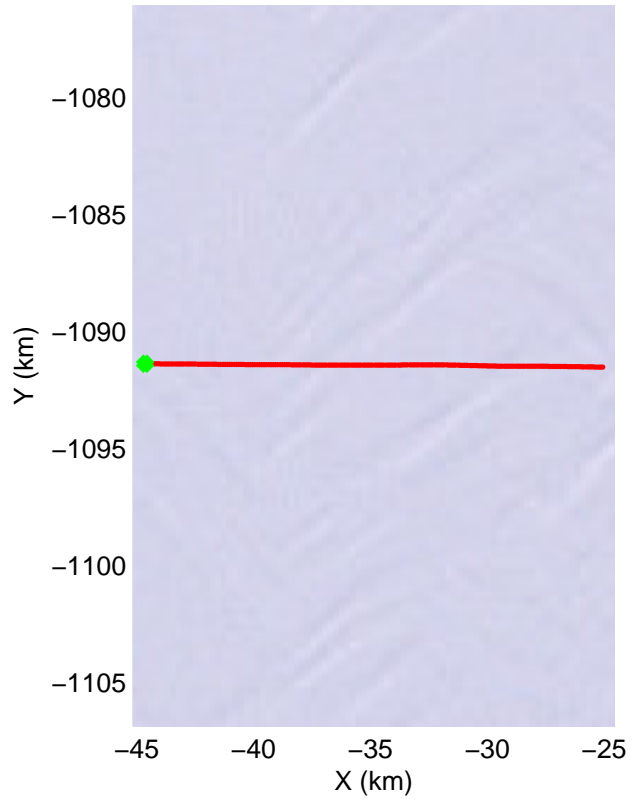
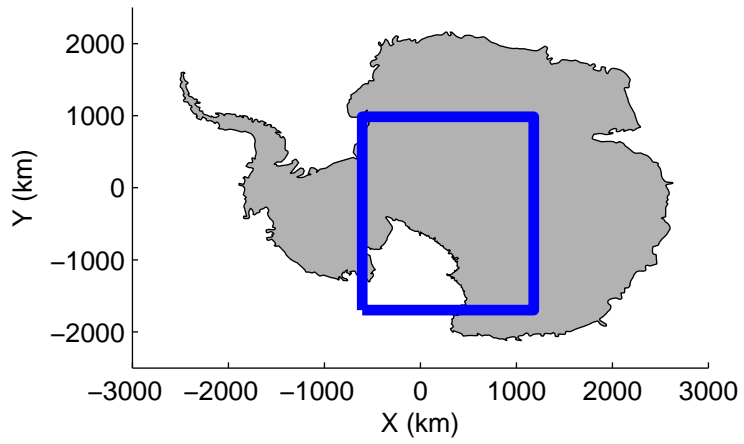


Polar Stereograph -71N/0E




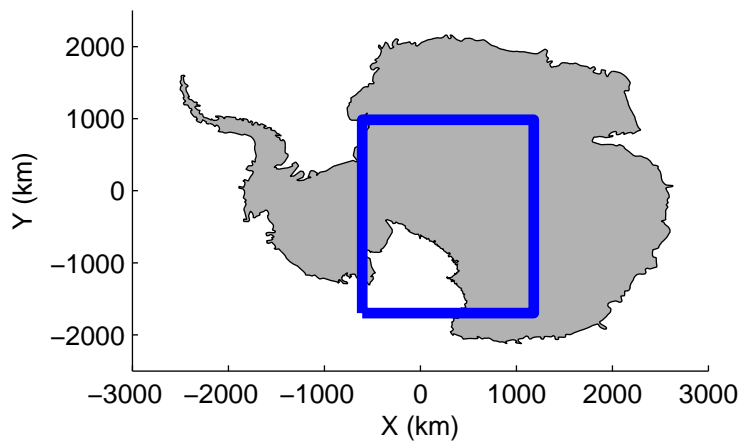
accum2 2013\_Antarctica\_P3: "Siple Coast" 20131126\_12\_001: 03:08:37.7 to 03:10:51.9 GPS




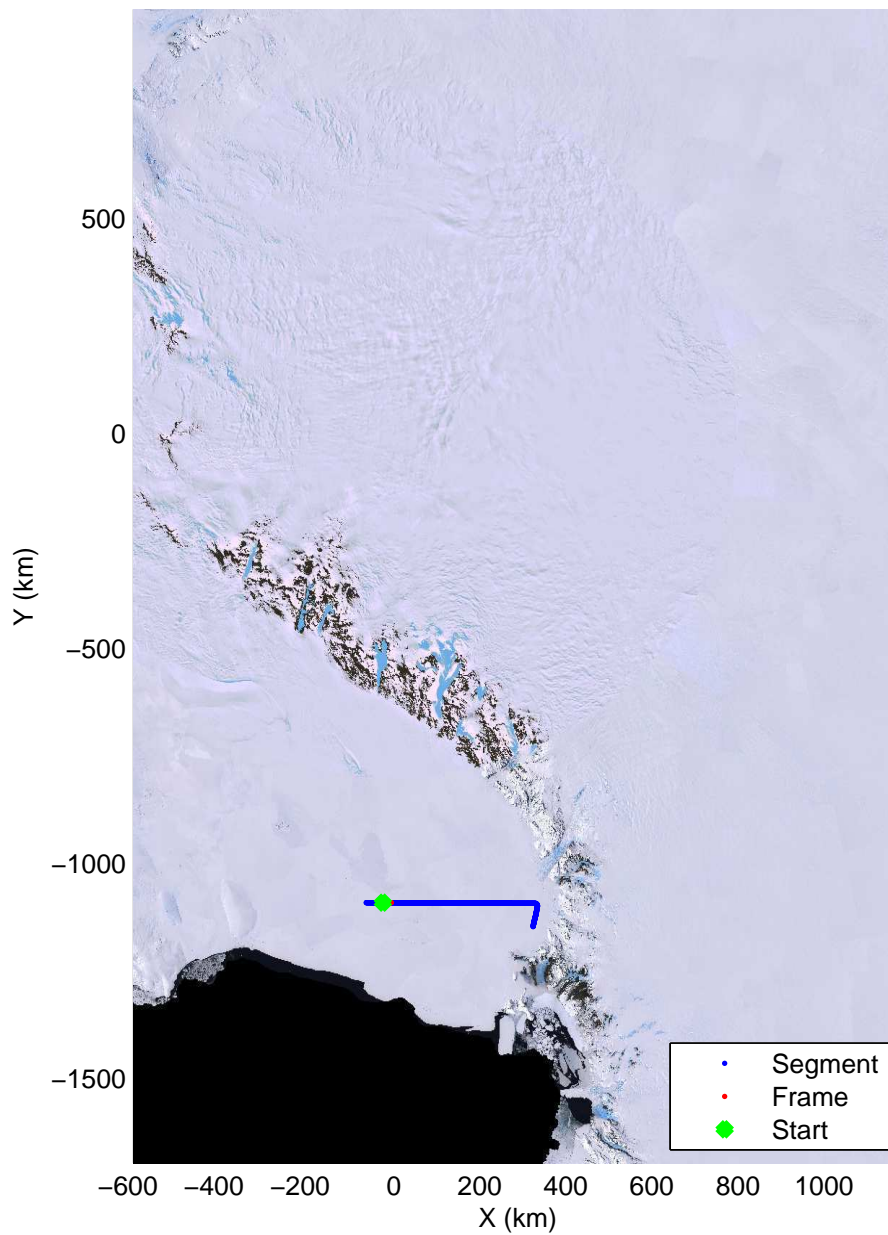


accum2 2013\_Antarctica\_P3: "Siple Coast" 20131126\_12\_002: 03:10:52.0 to 03:13:05.8 GPS




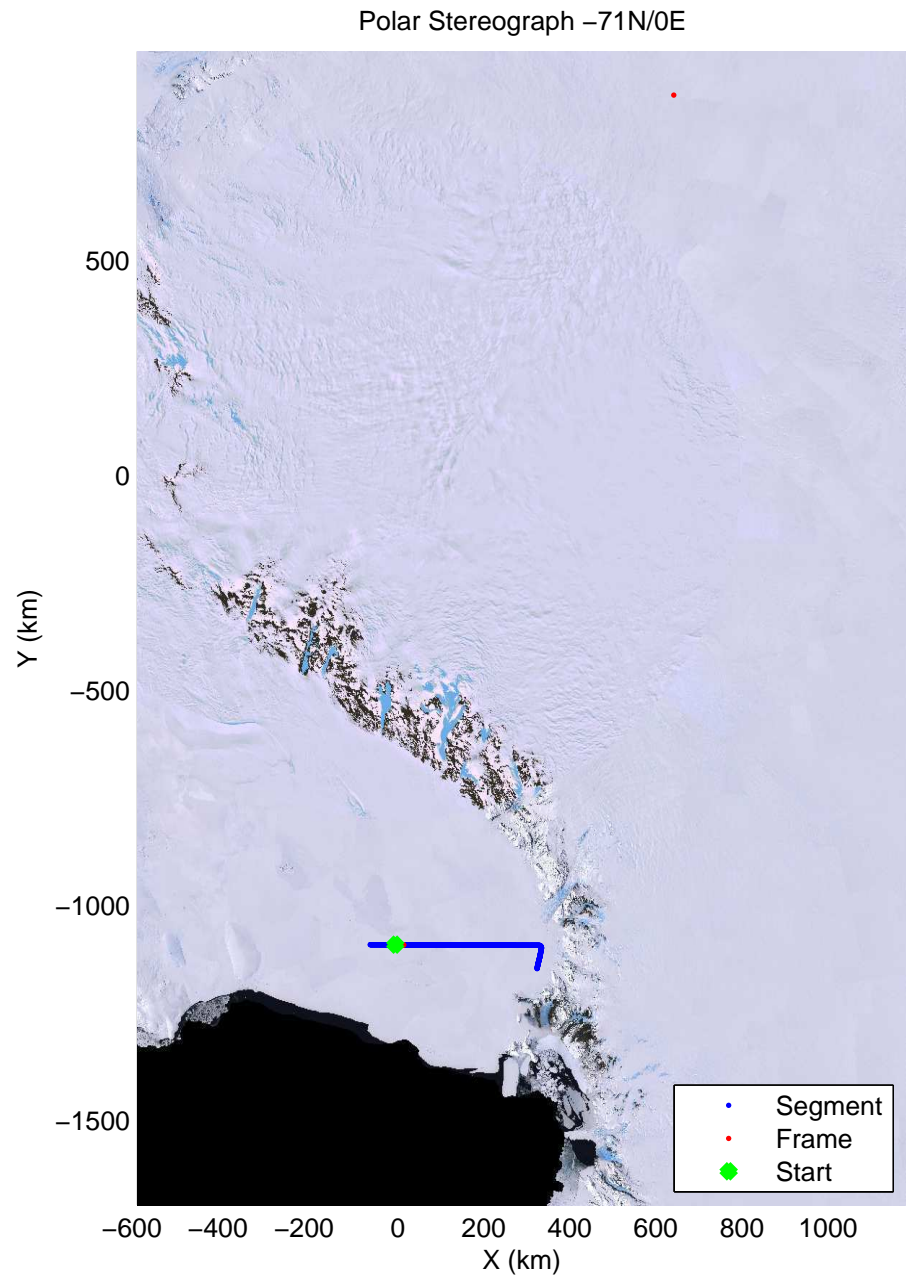
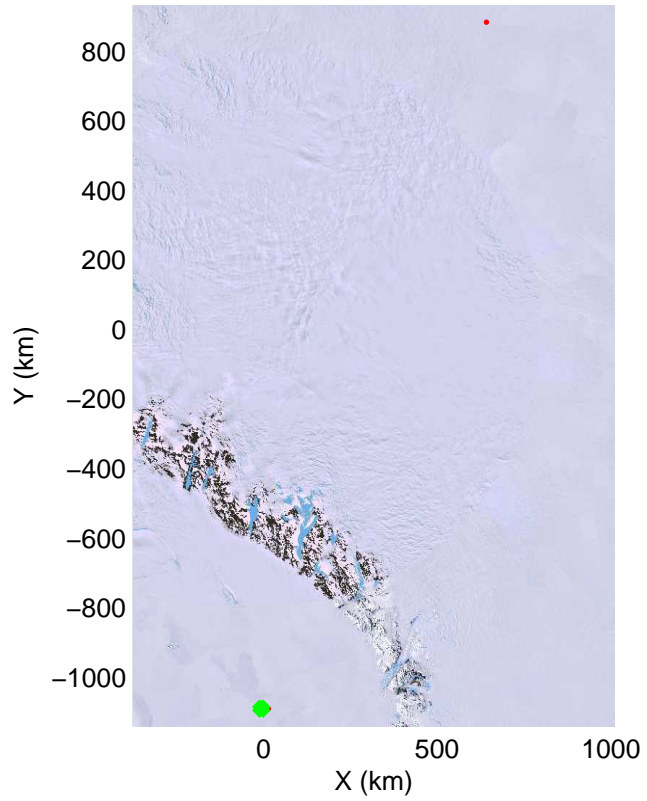
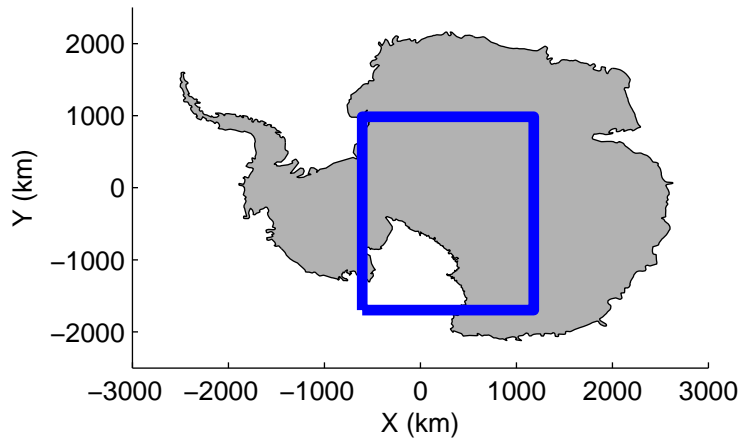


Polar Stereograph -71N/0E

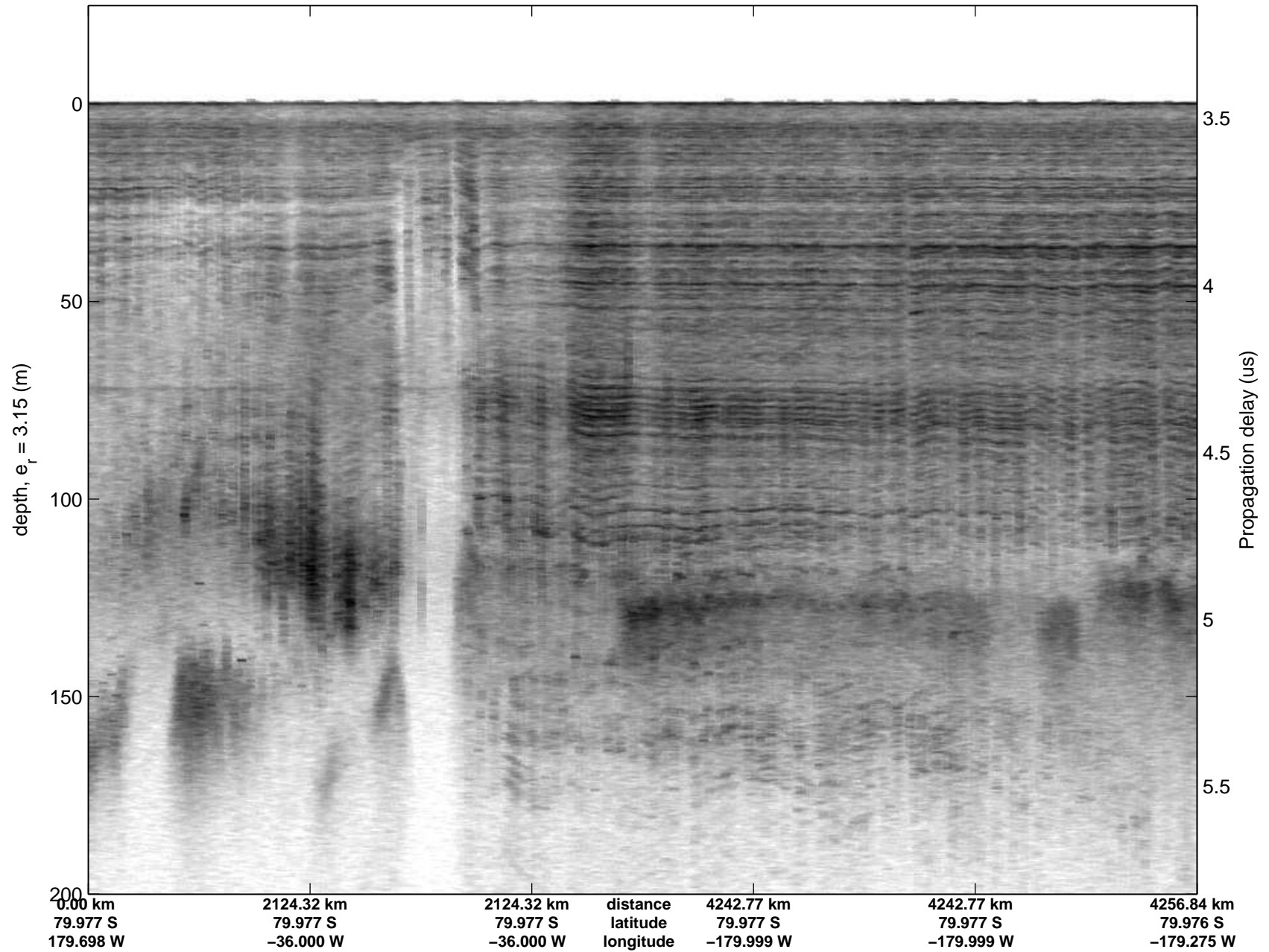


accum2 2013\_Antarctica\_P3: "Siple Coast" 20131126\_12\_003: 03:13:05.9 to 03:15:20.0 GPS

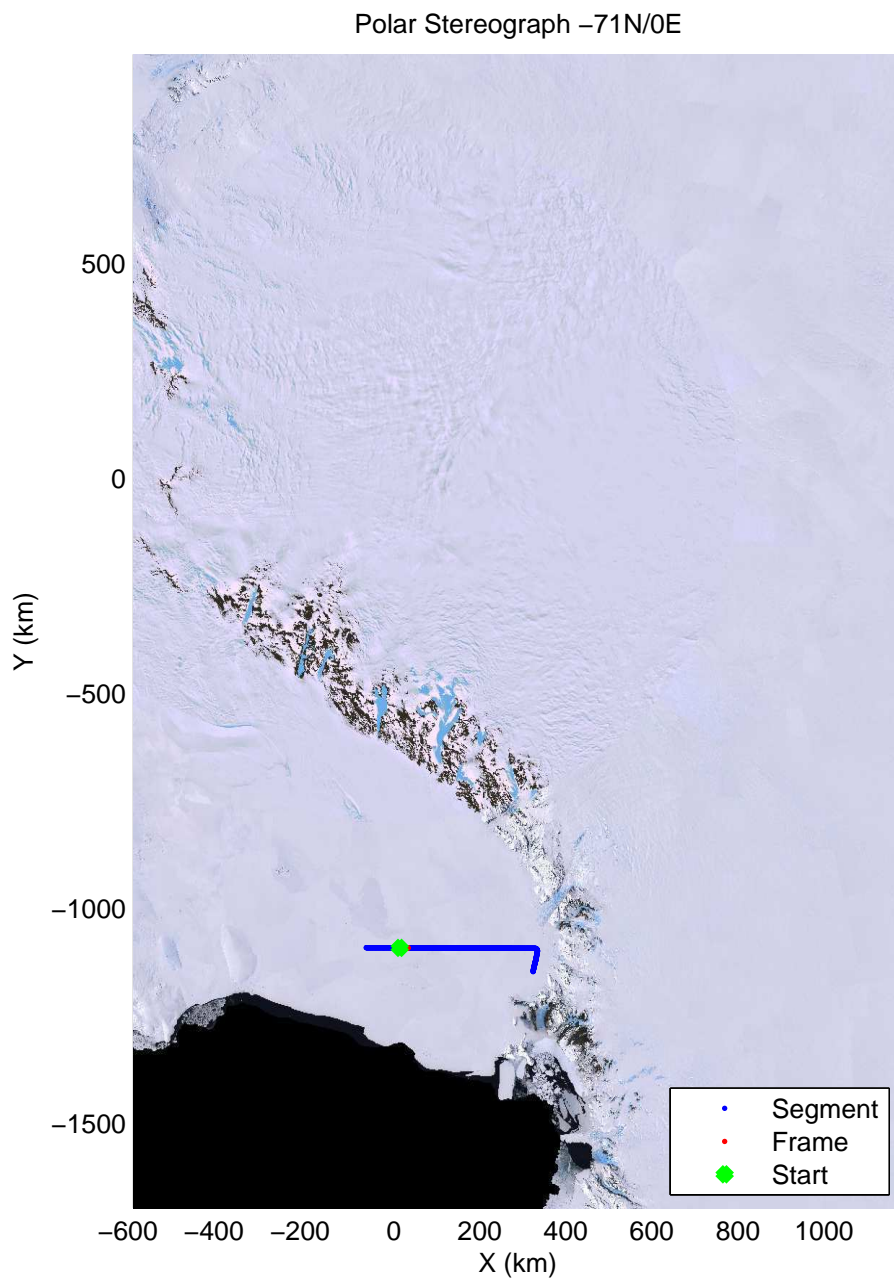
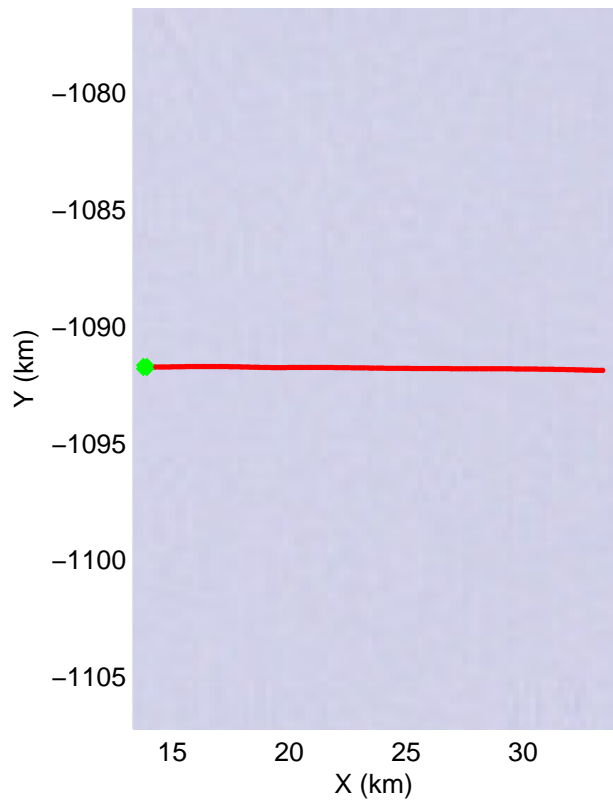
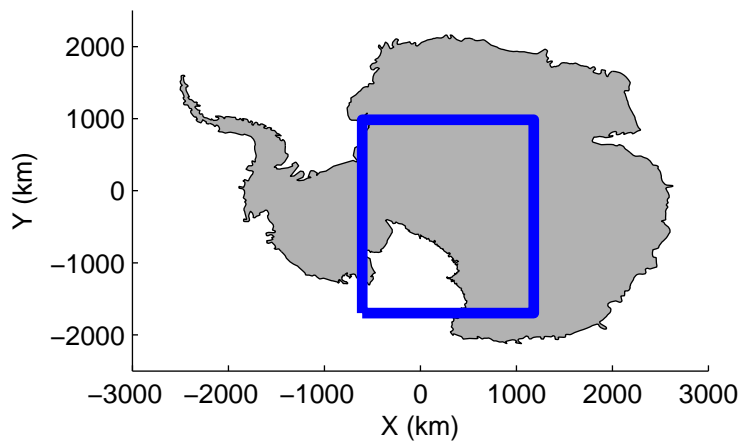




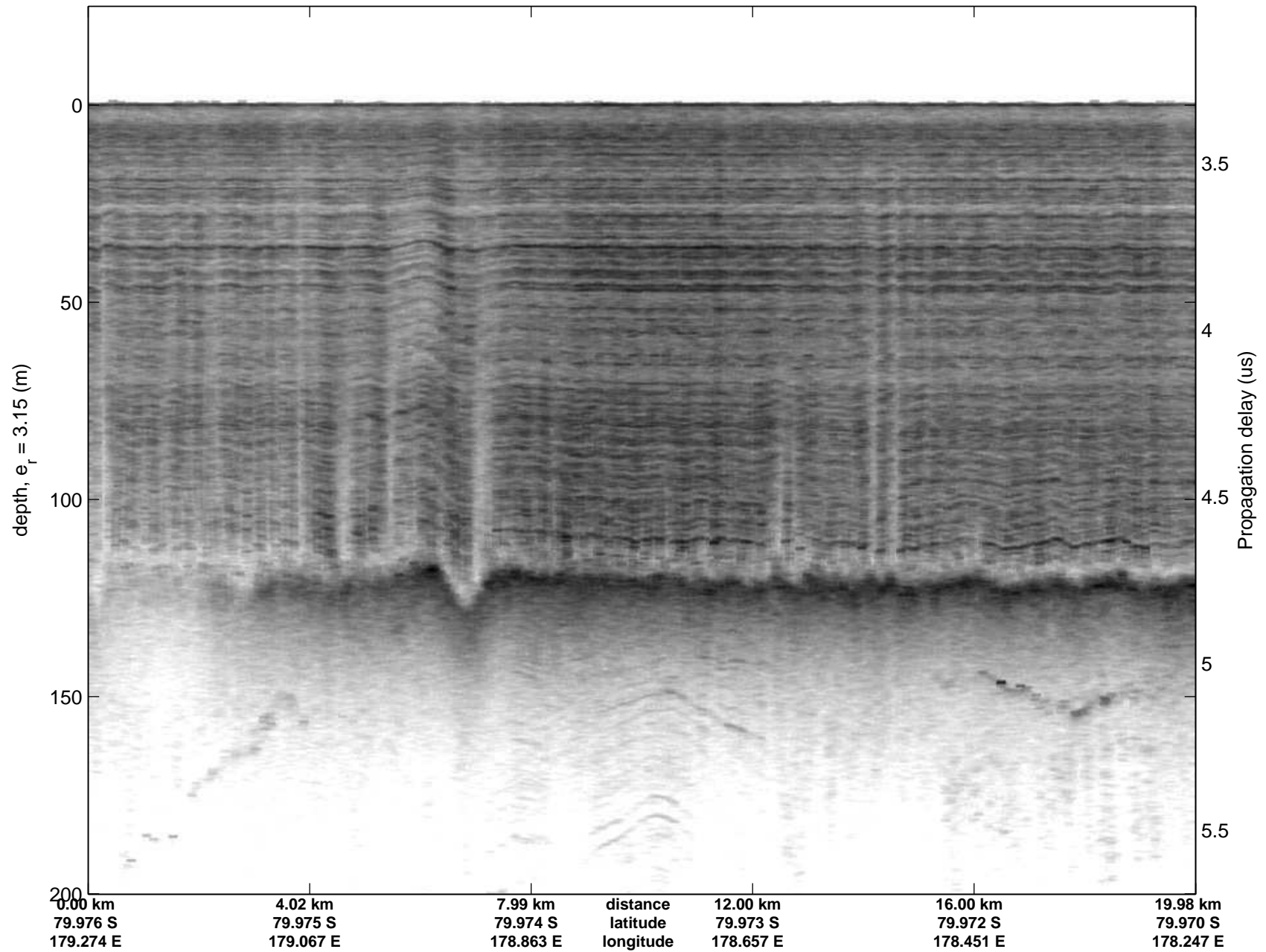
accum2 2013\_Antarctica\_P3: "Siple Coast" 20131126\_12\_004: 03:15:20.2 to 03:17:36.0 GPS

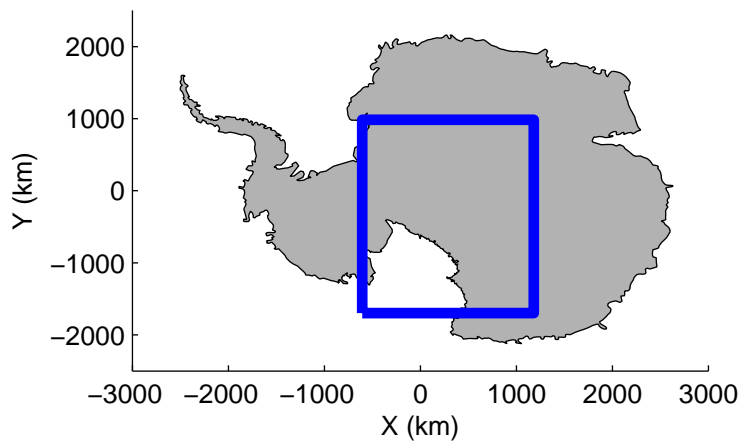




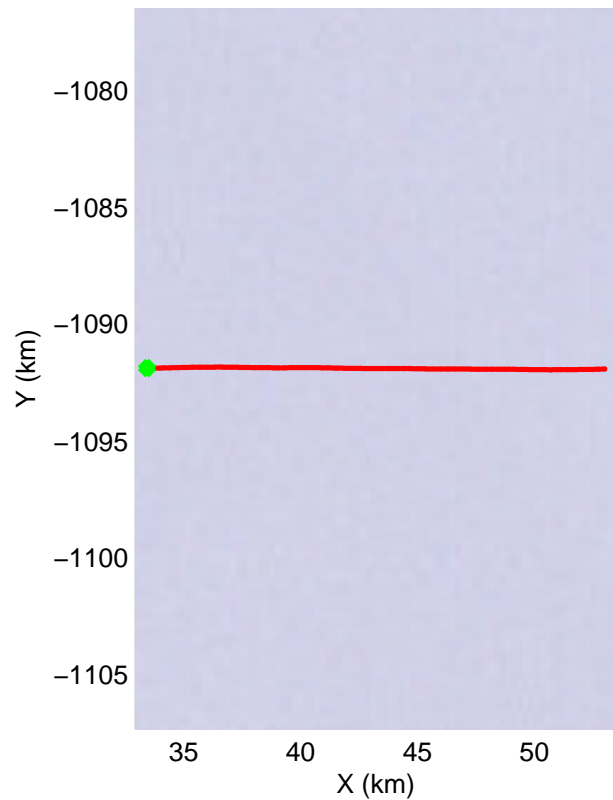
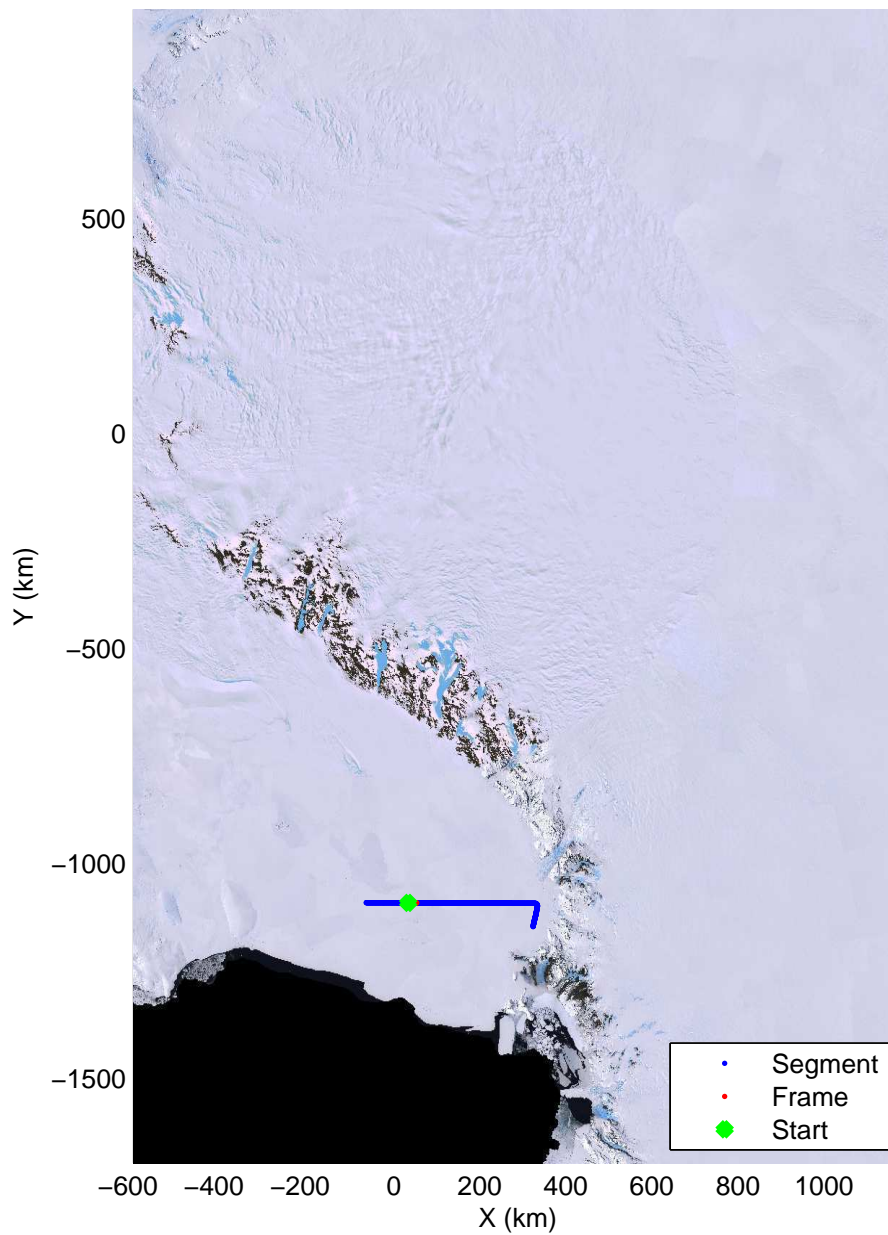


accum2 2013\_Antarctica\_P3: "Siple Coast" 20131126\_12\_005: 03:17:36.2 to 03:19:52.1 GPS

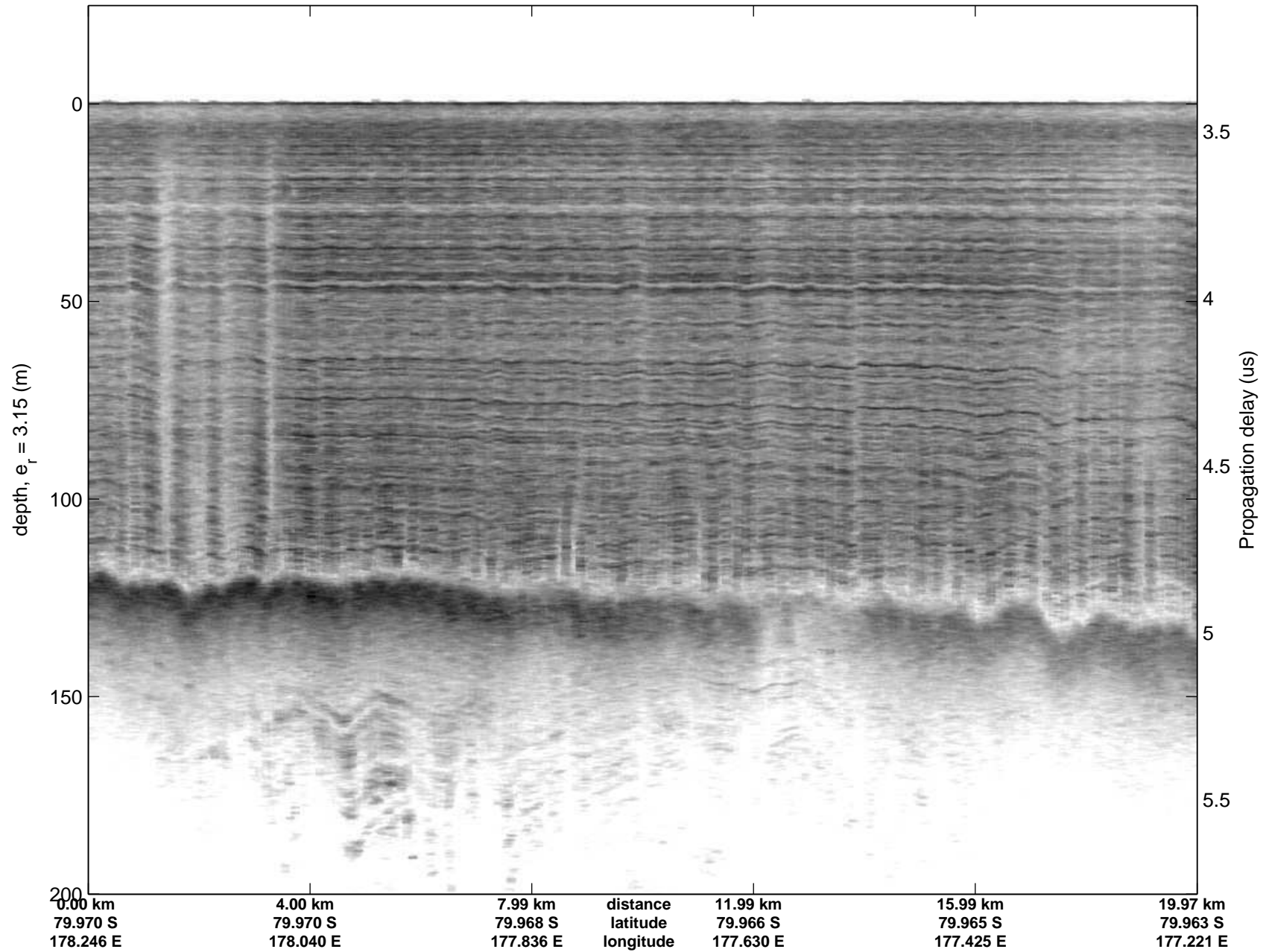


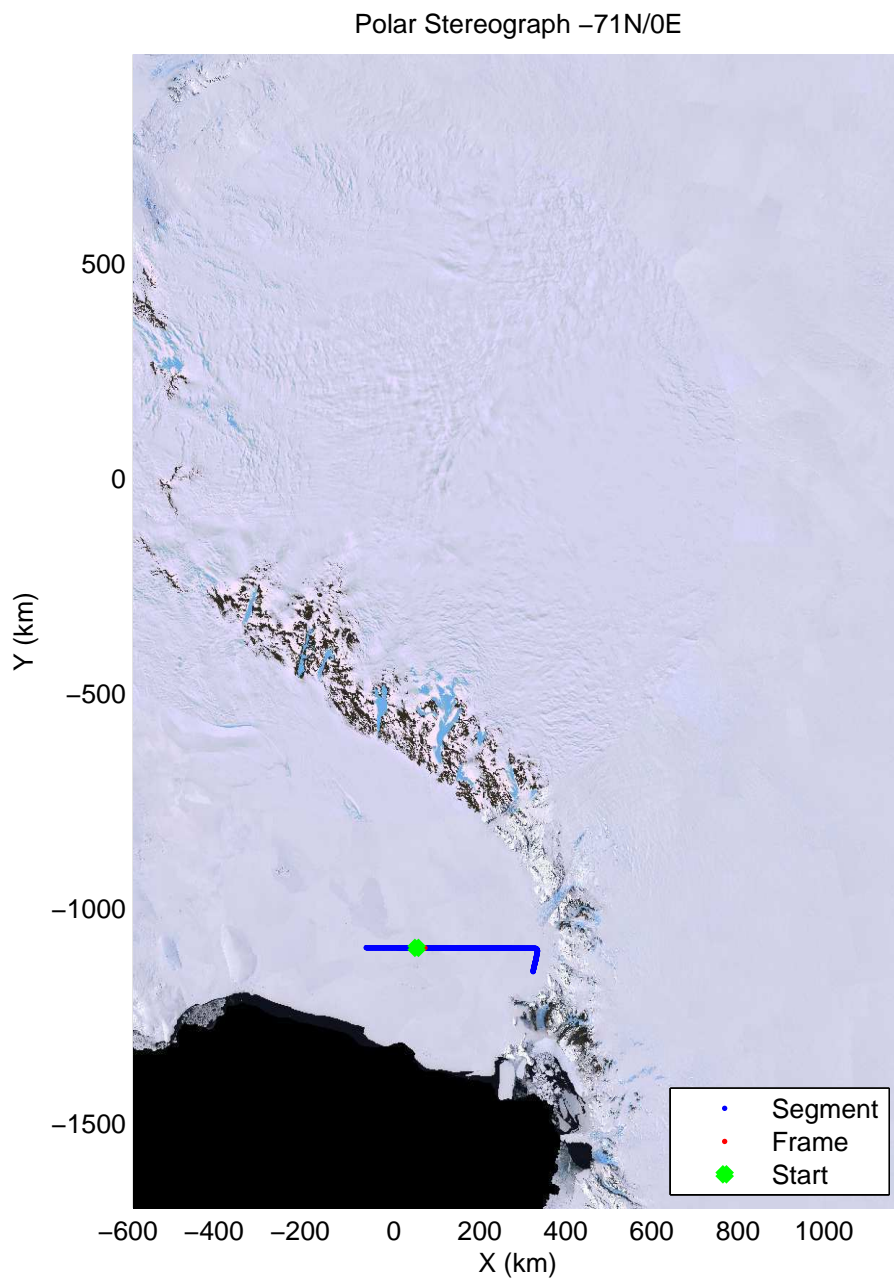
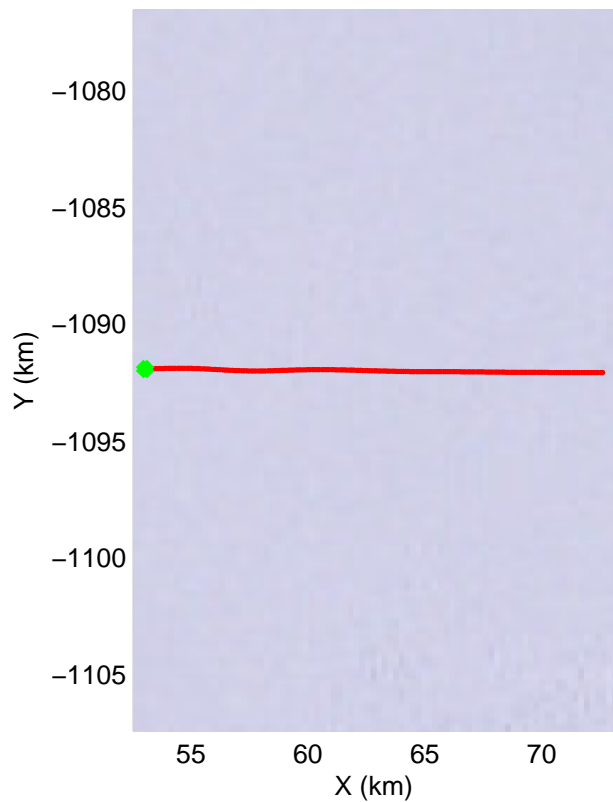
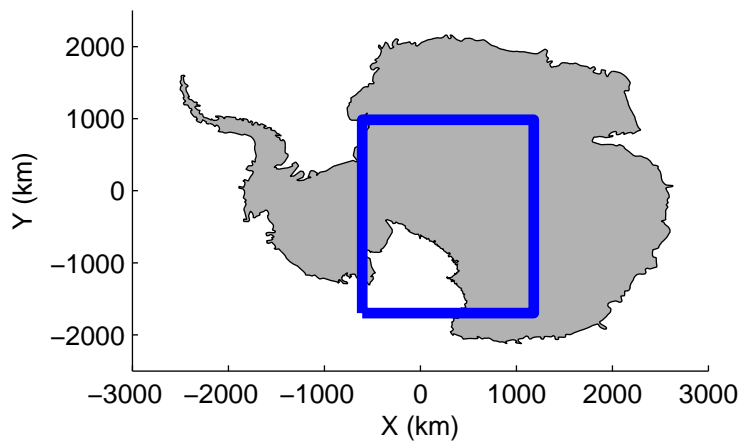


Polar Stereograph -71N/0E

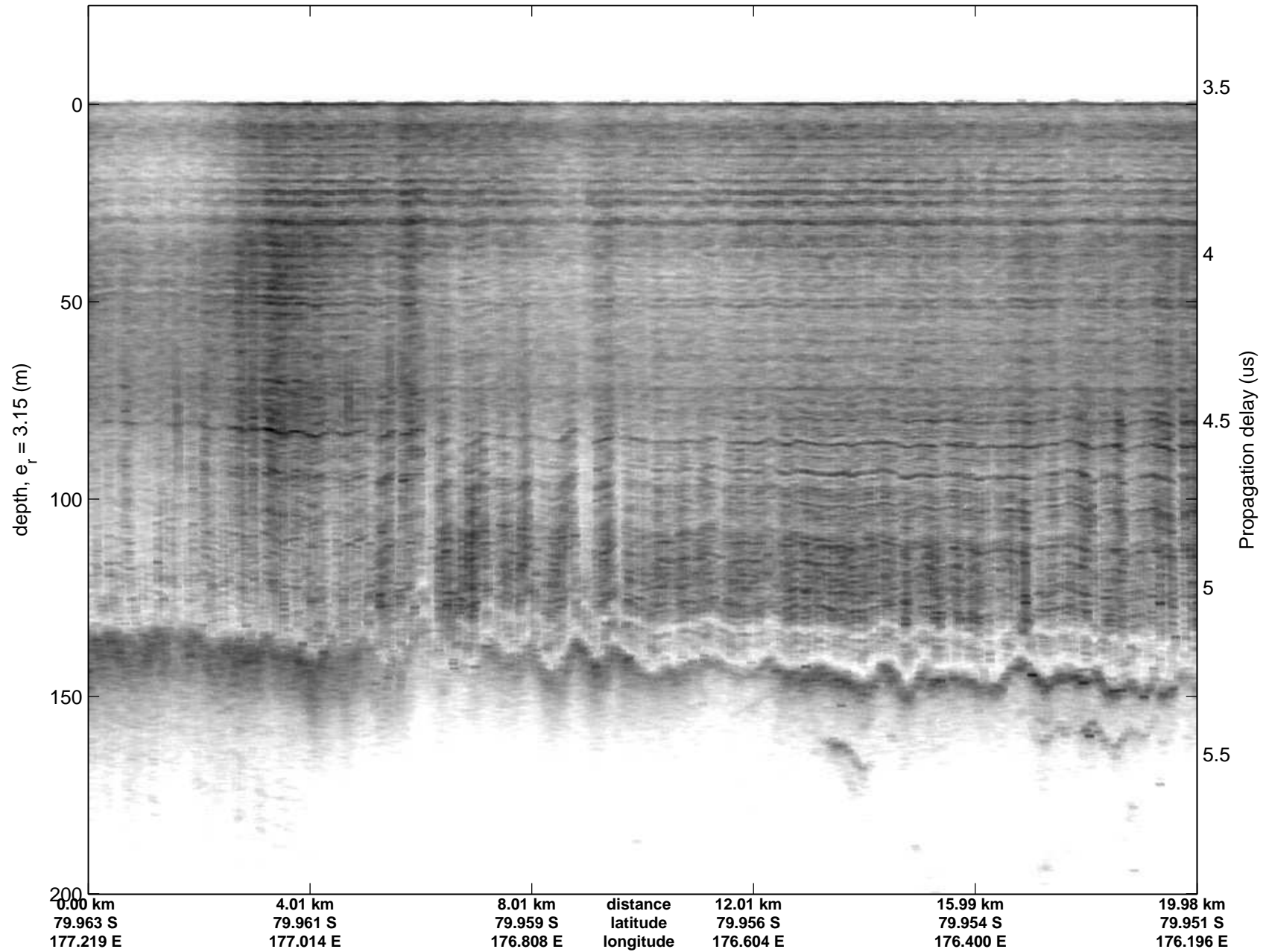


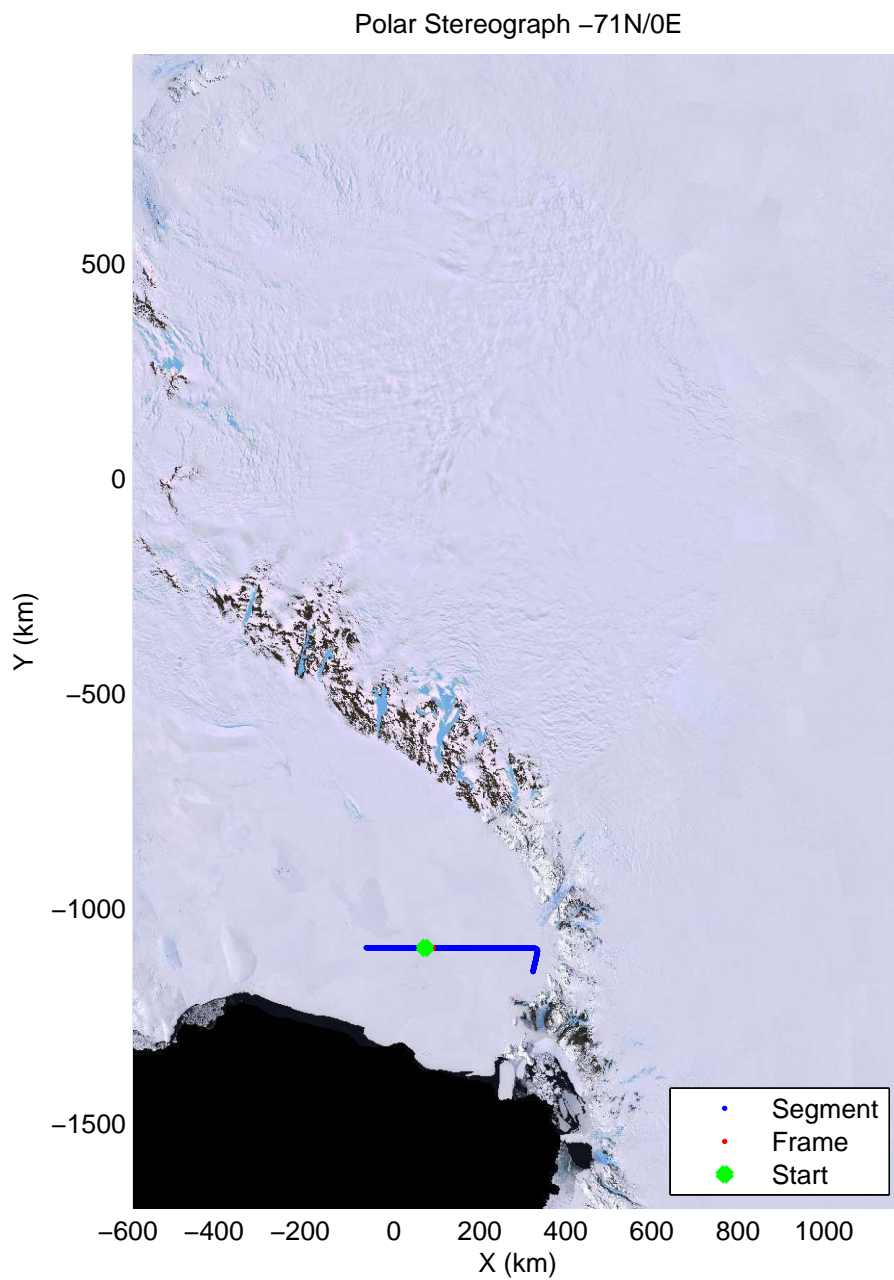

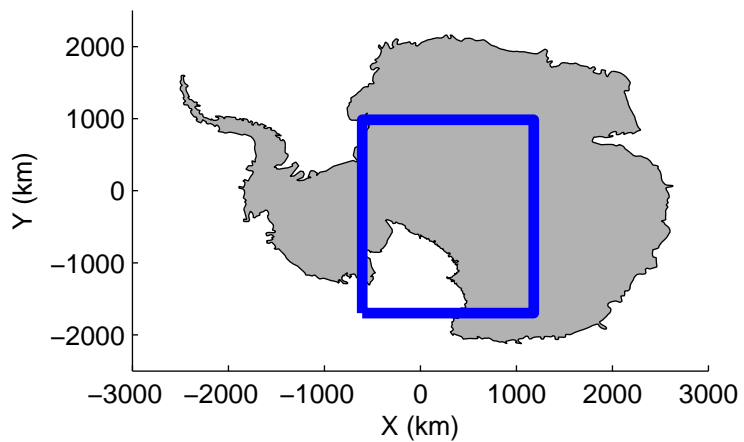
accum2 2013\_Antarctica\_P3: "Siple Coast" 20131126\_12\_006: 03:19:52.3 to 03:22:09.5 GPS



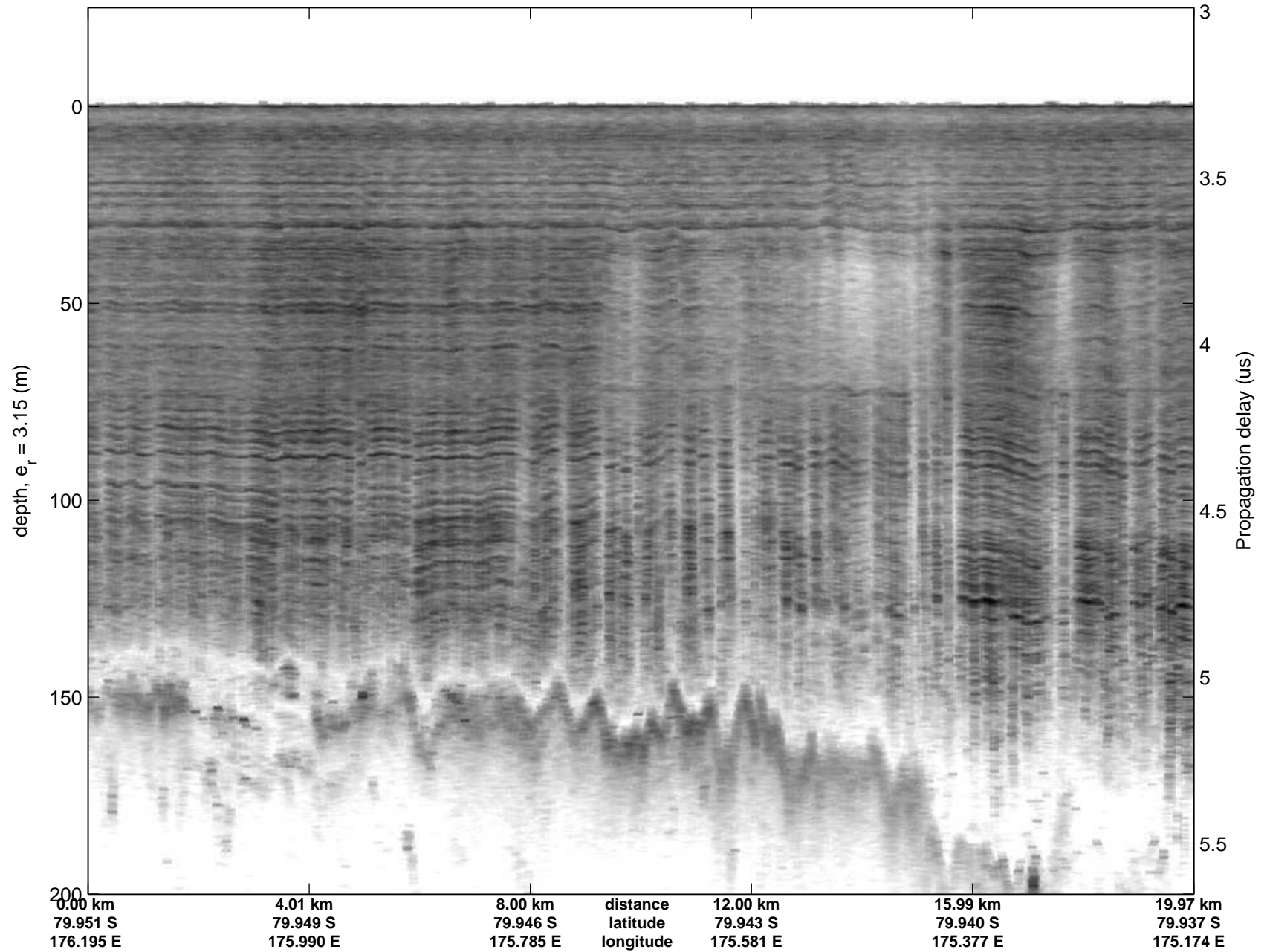


accum2 2013\_Antarctica\_P3: "Siple Coast" 20131126\_12\_007: 03:22:09.8 to 03:24:25.6 GPS

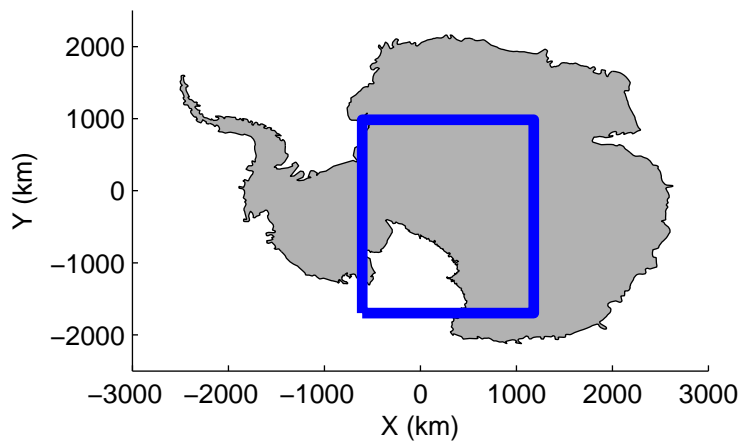





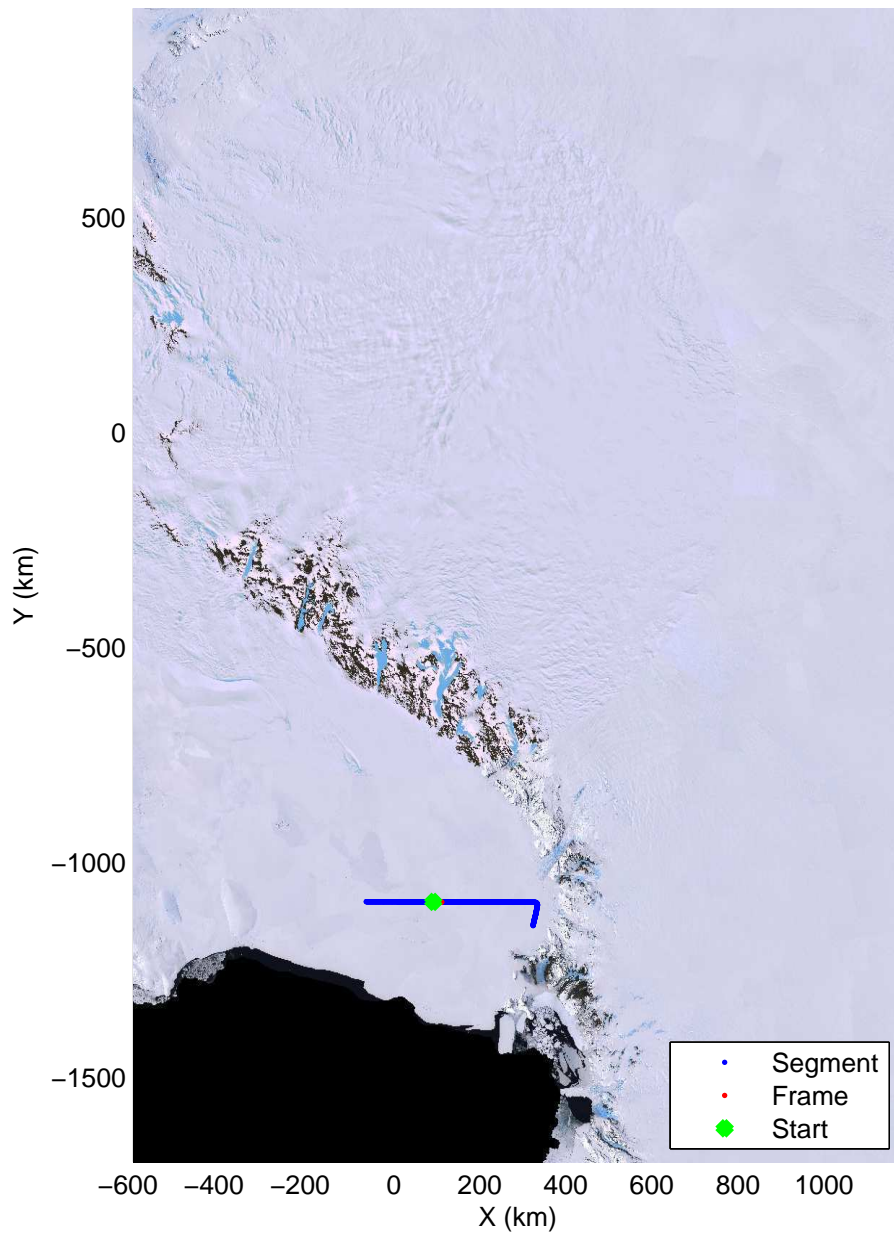
accum2 2013\_Antarctica\_P3: "Siple Coast" 20131126\_12\_008: 03:24:25.7 to 03:26:42.5 GPS



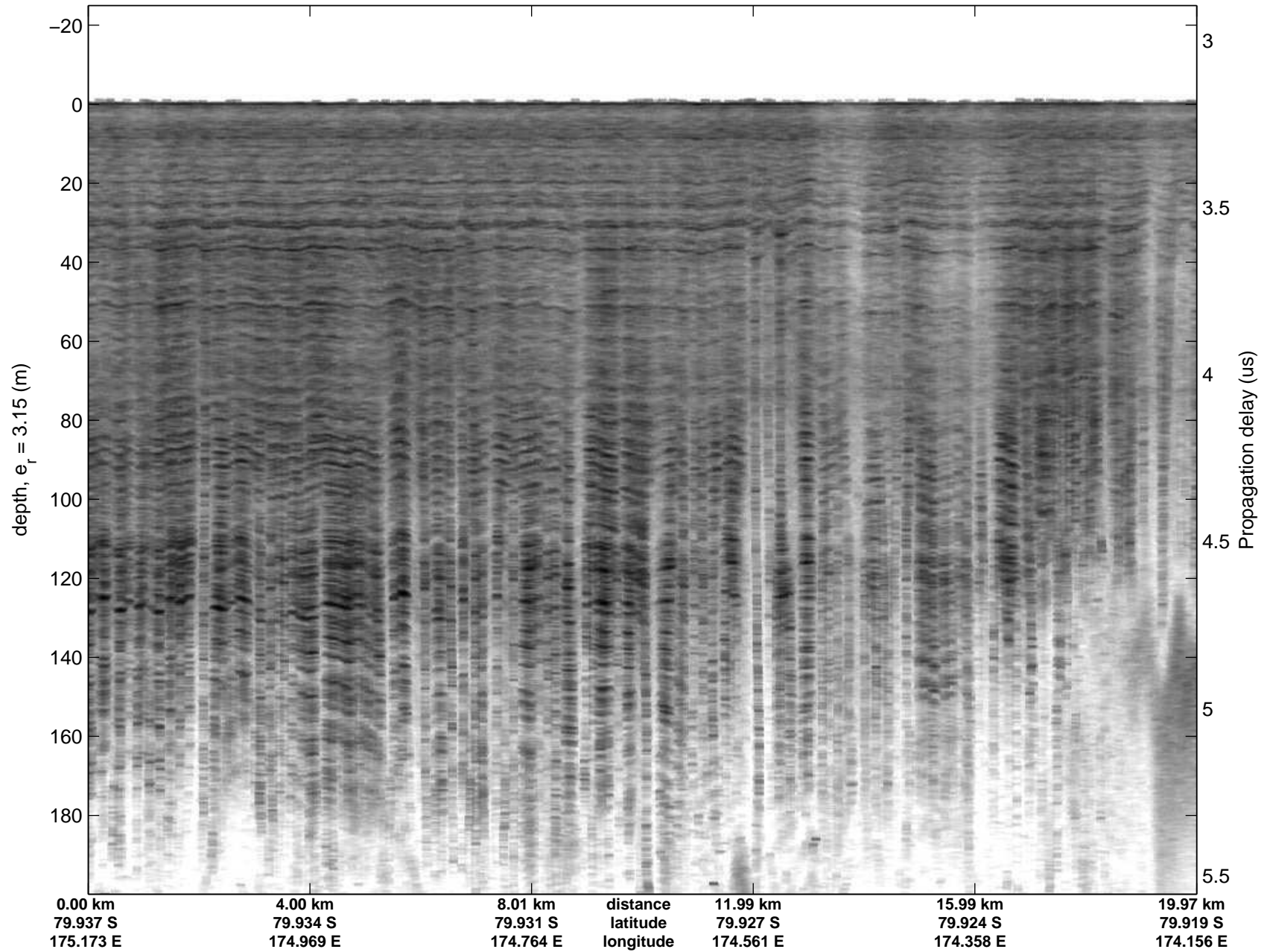


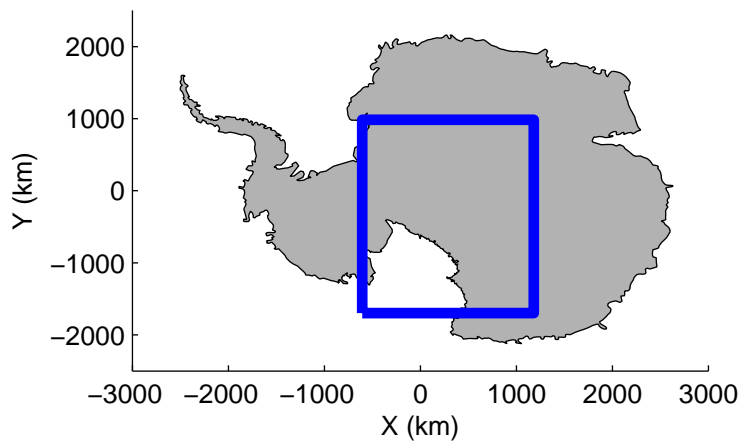


Polar Stereograph -71N/0E

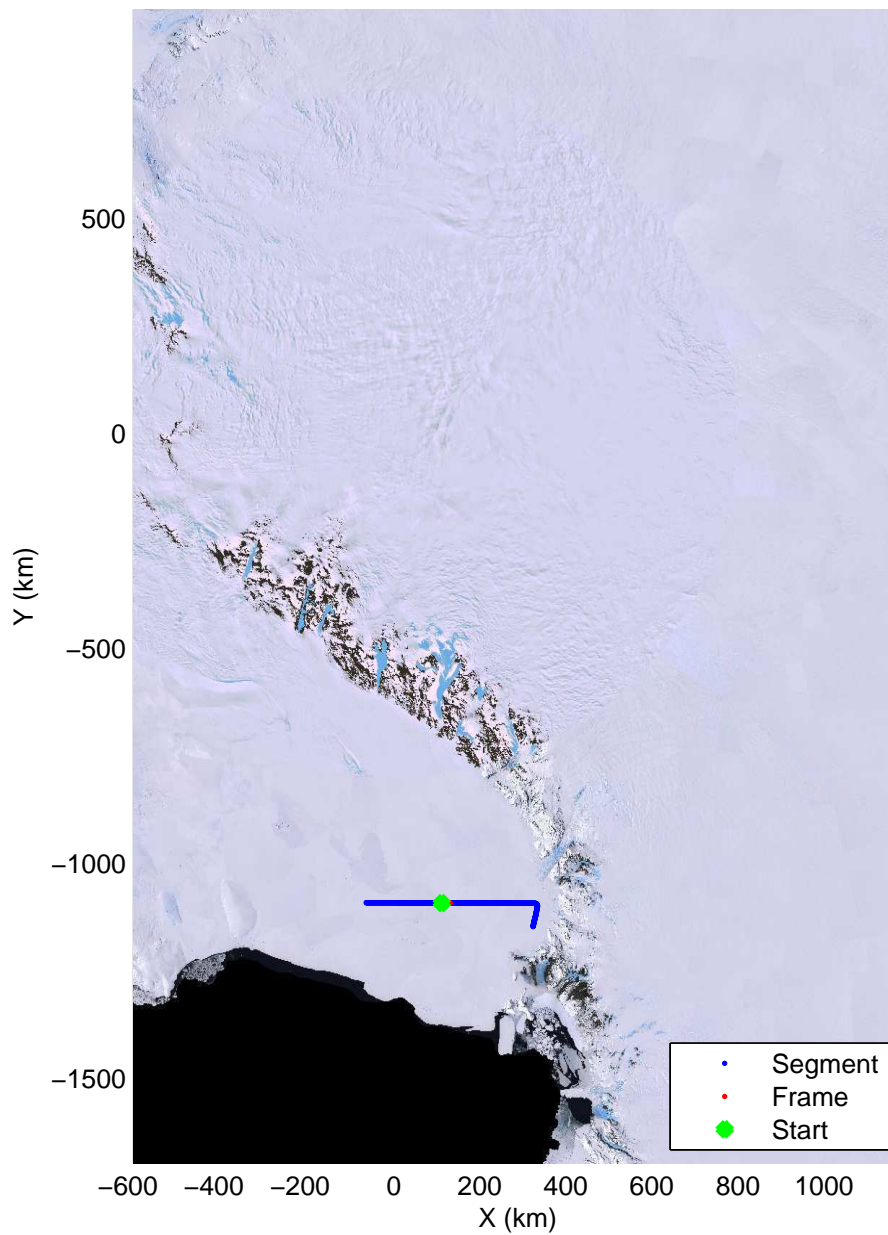


accum2 2013\_Antarctica\_P3: "Siple Coast" 20131126\_12\_009: 03:26:42.7 to 03:29:01.3 GPS

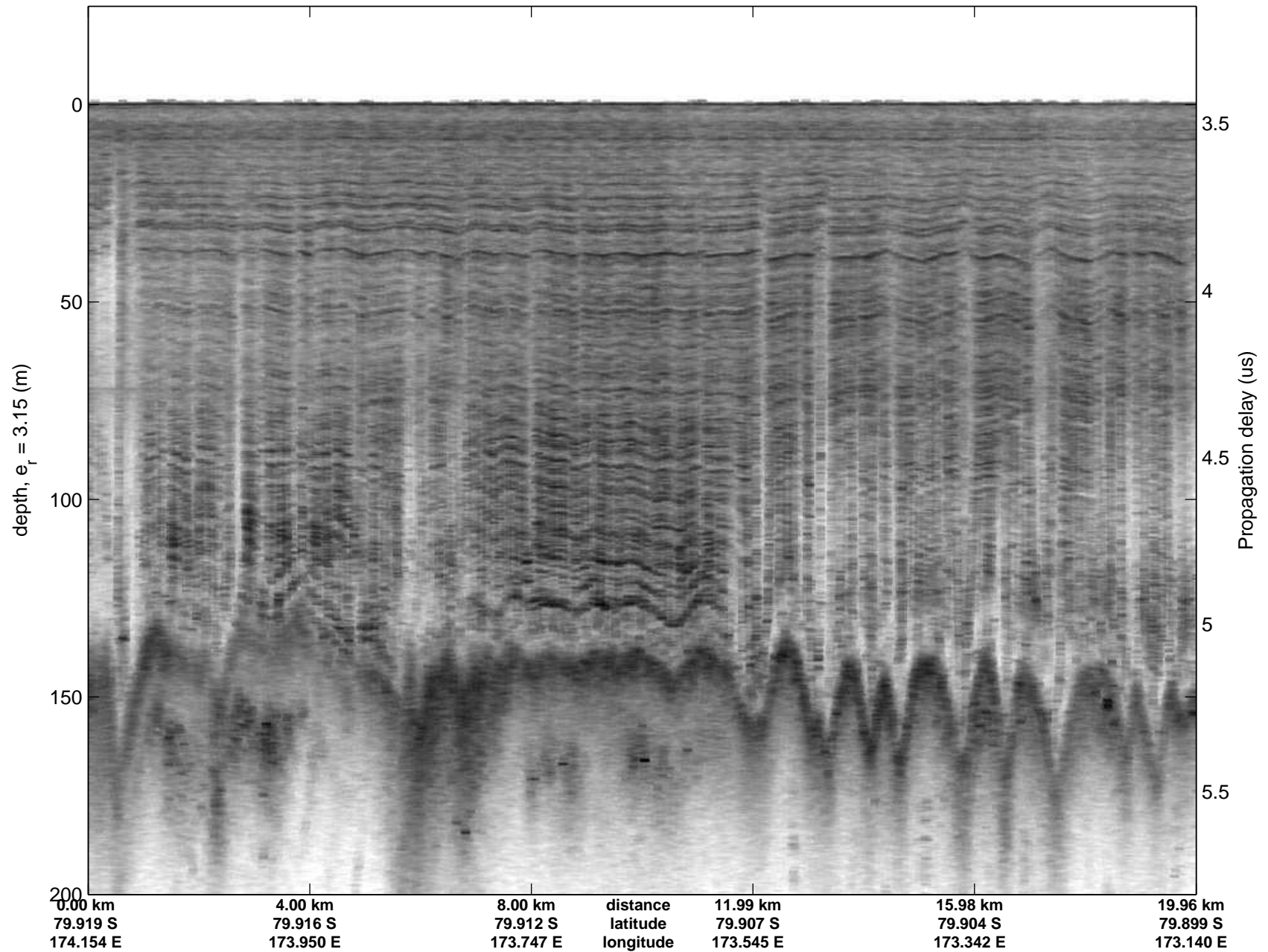


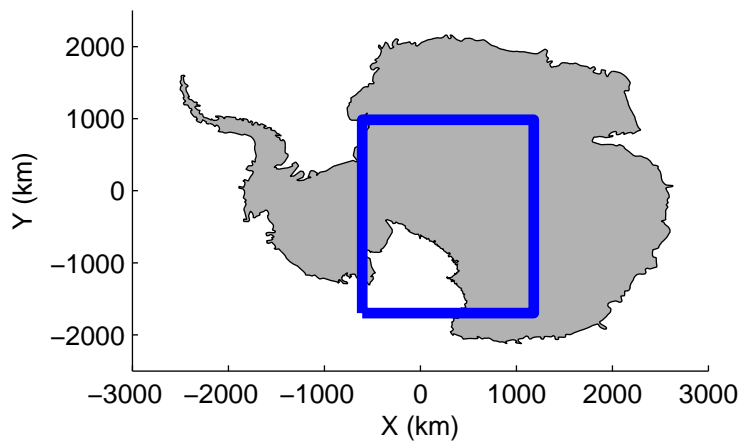


Polar Stereograph -71N/0E


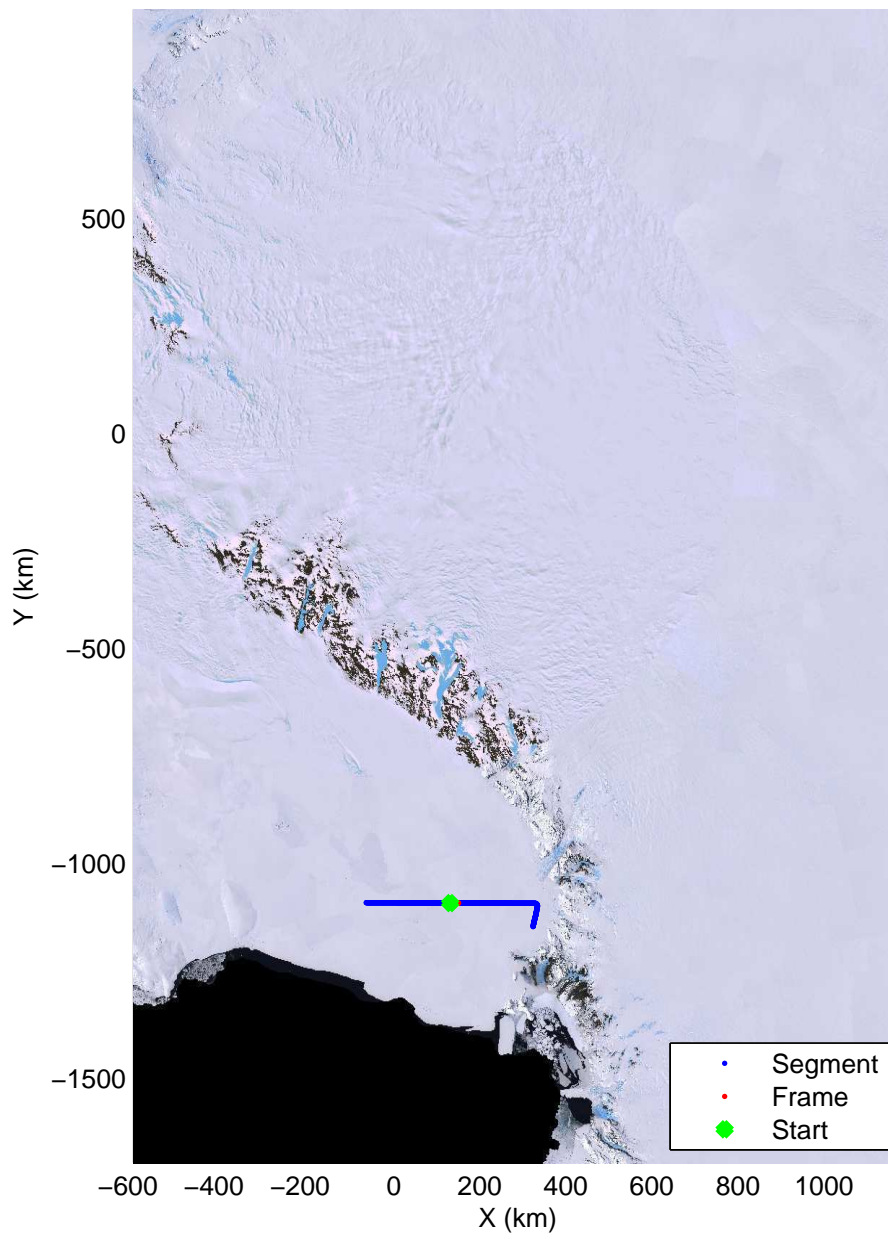


accum2 2013\_Antarctica\_P3: "Siple Coast" 20131126\_12\_010: 03:29:01.4 to 03:31:21.1 GPS

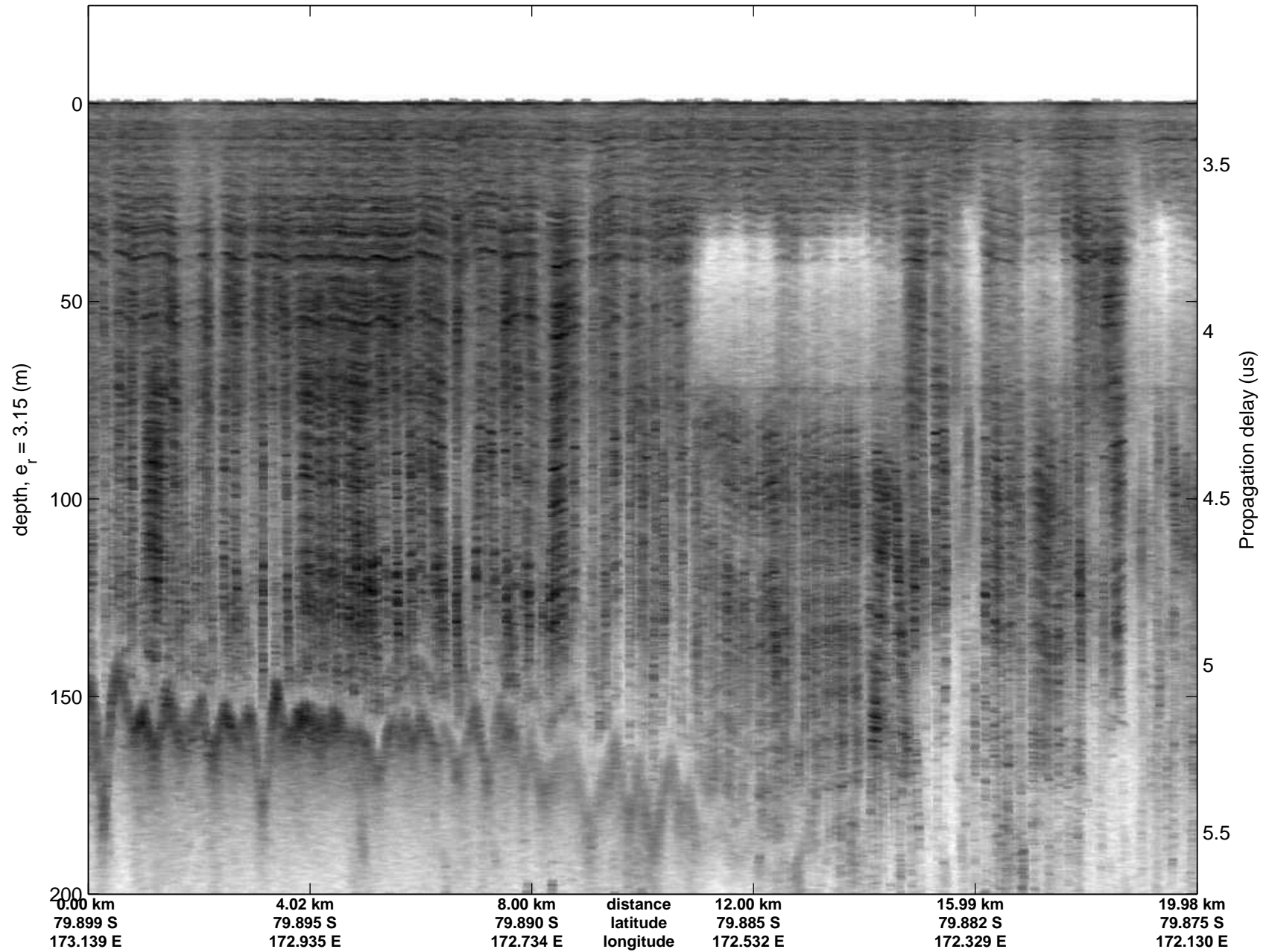


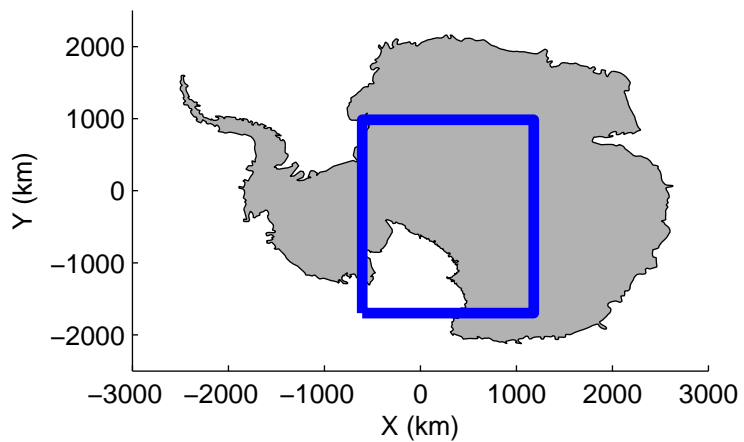


Polar Stereograph -71N/0E


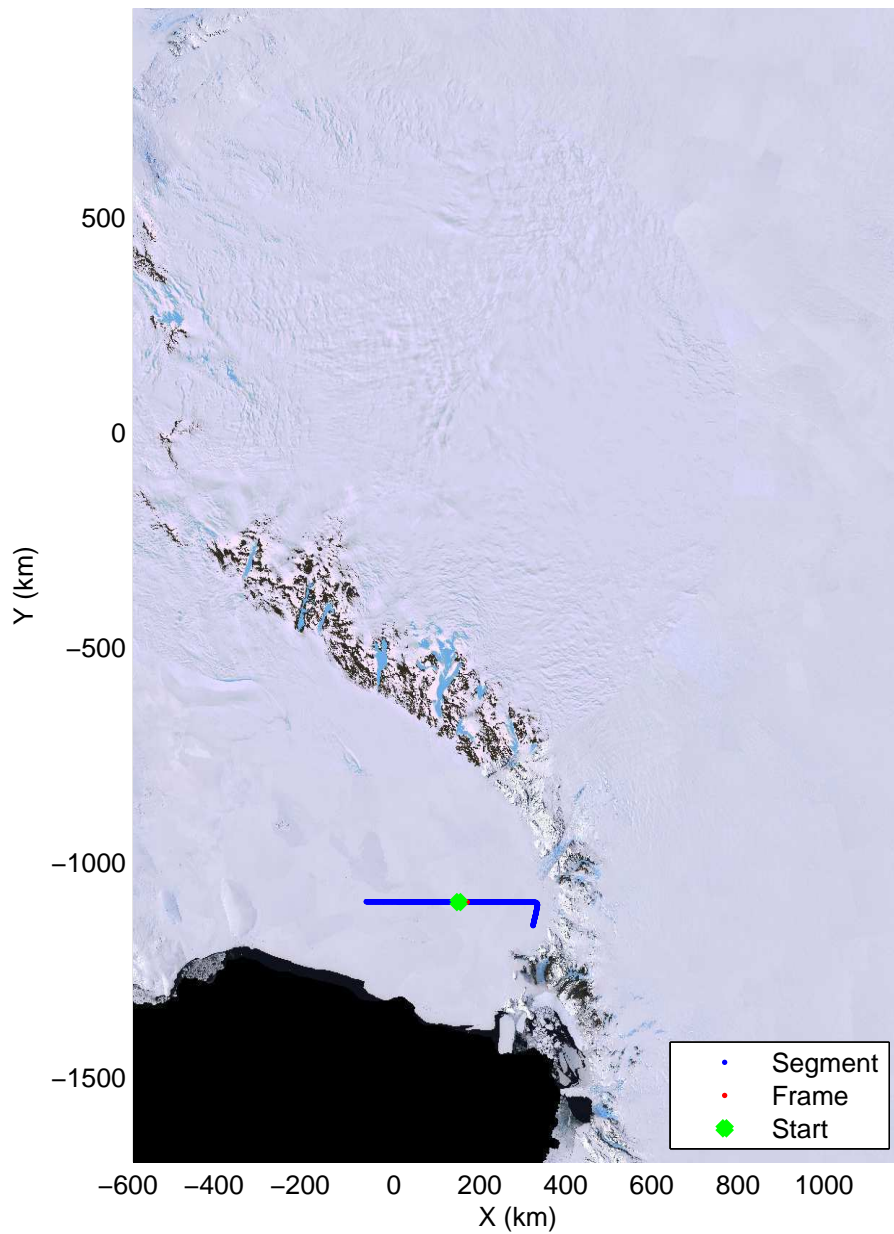


accum2 2013\_Antarctica\_P3: "Siple Coast" 20131126\_12\_011: 03:31:21.3 to 03:33:40.4 GPS

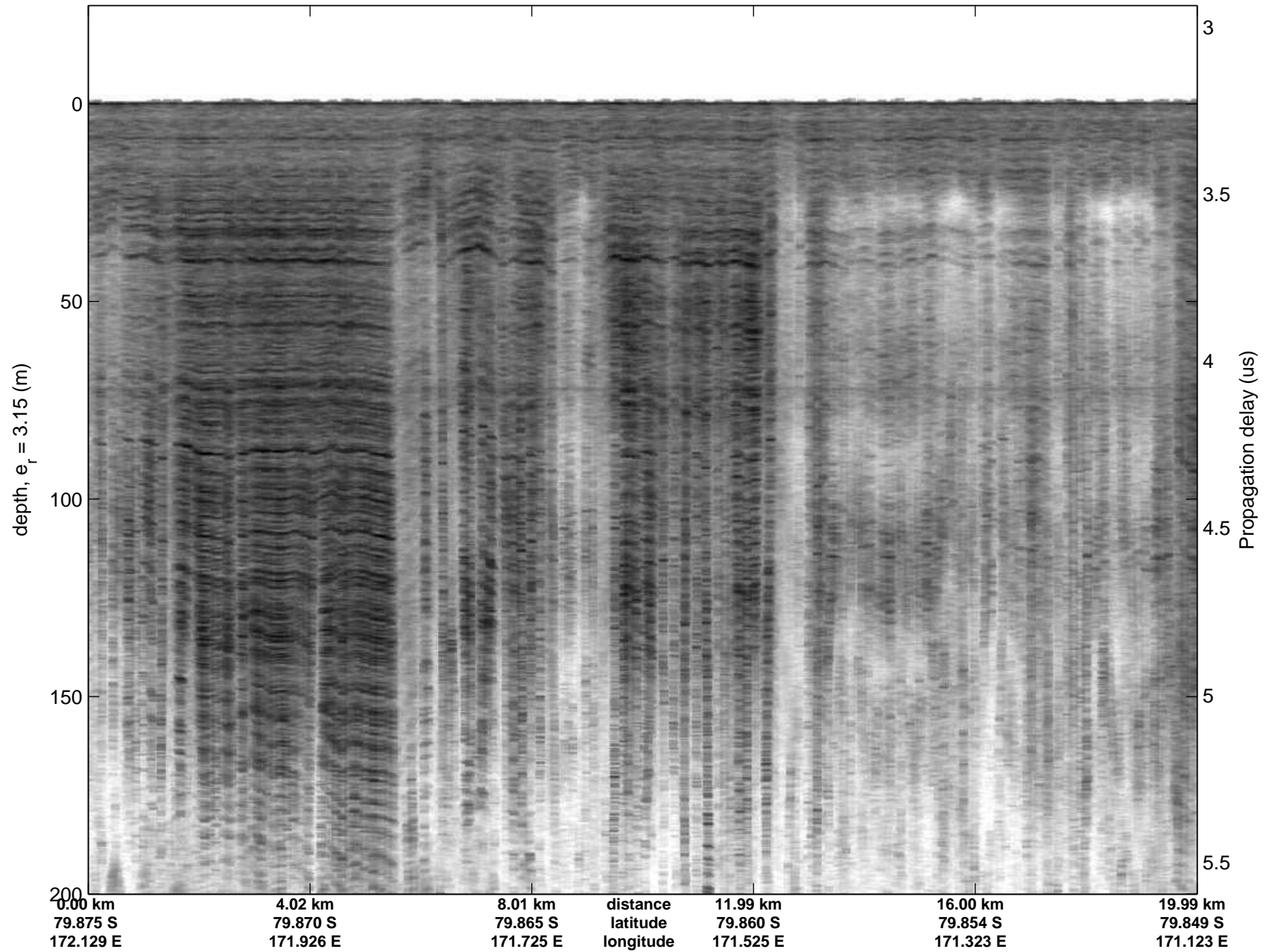




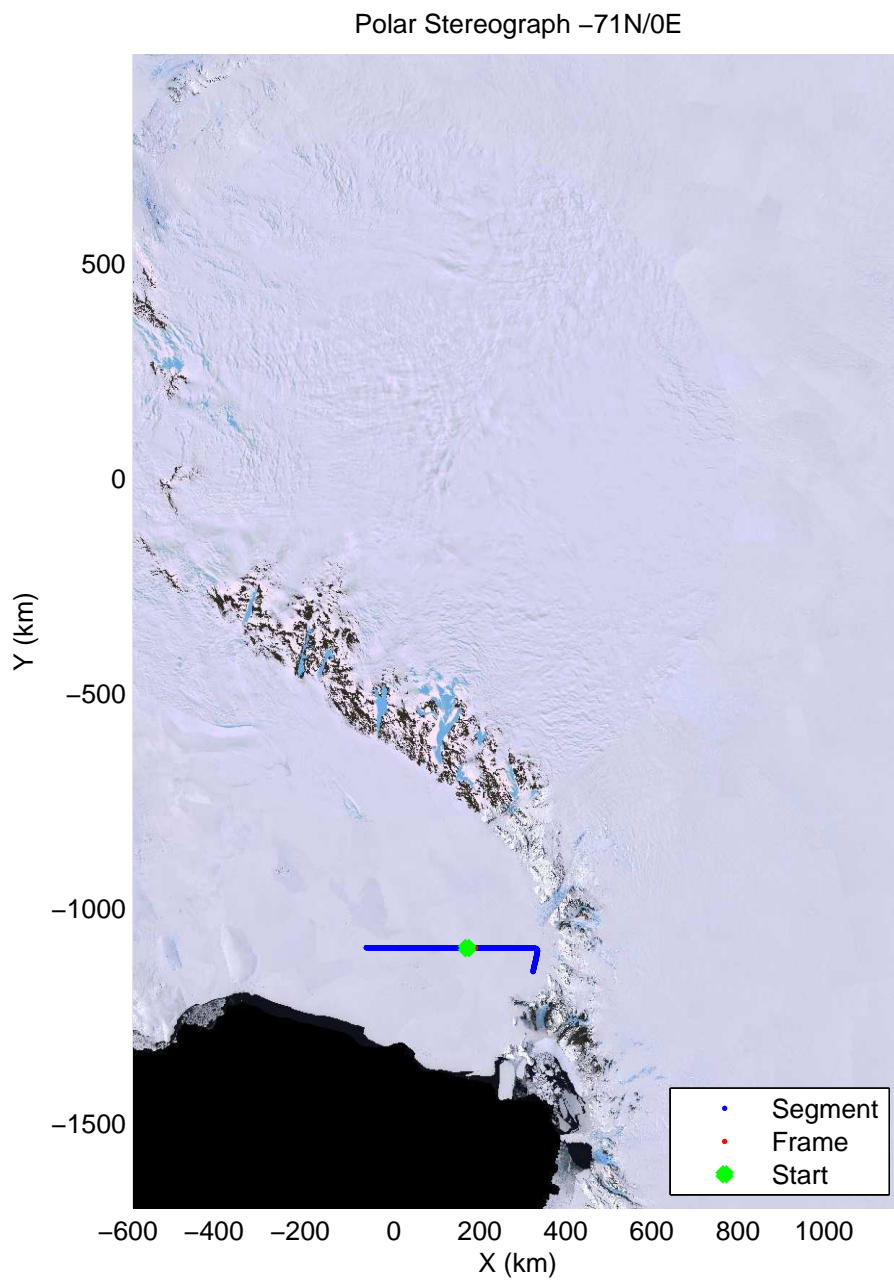
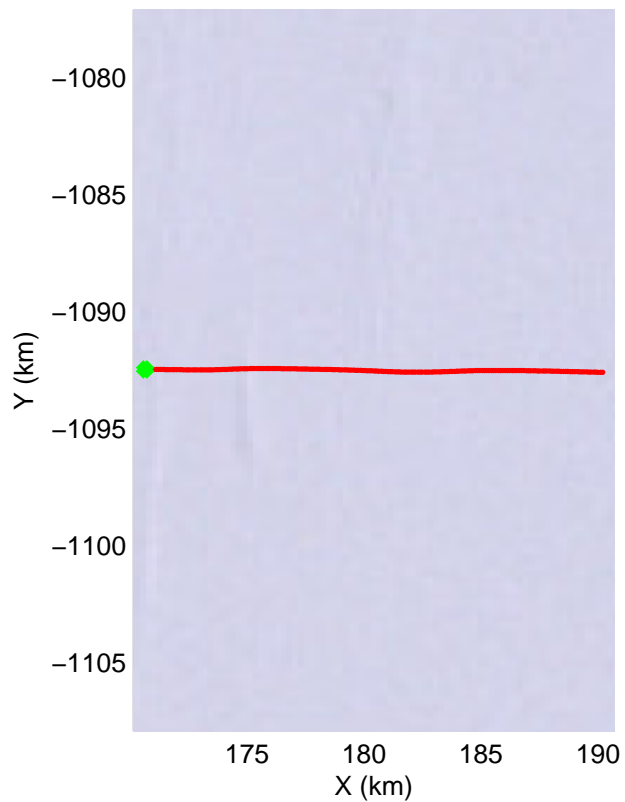
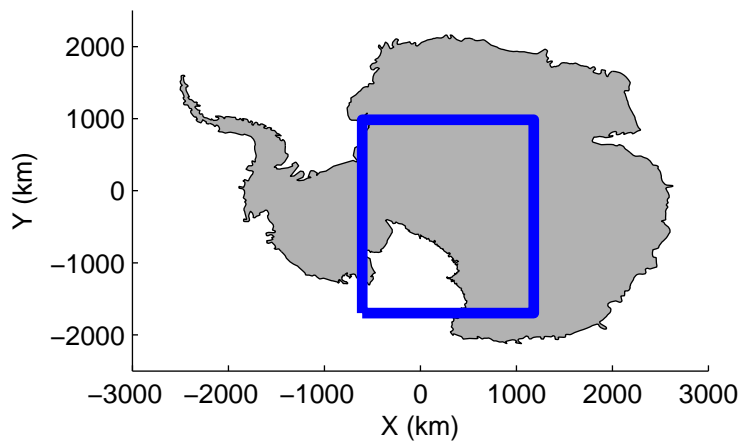
Polar Stereograph -71N/0E



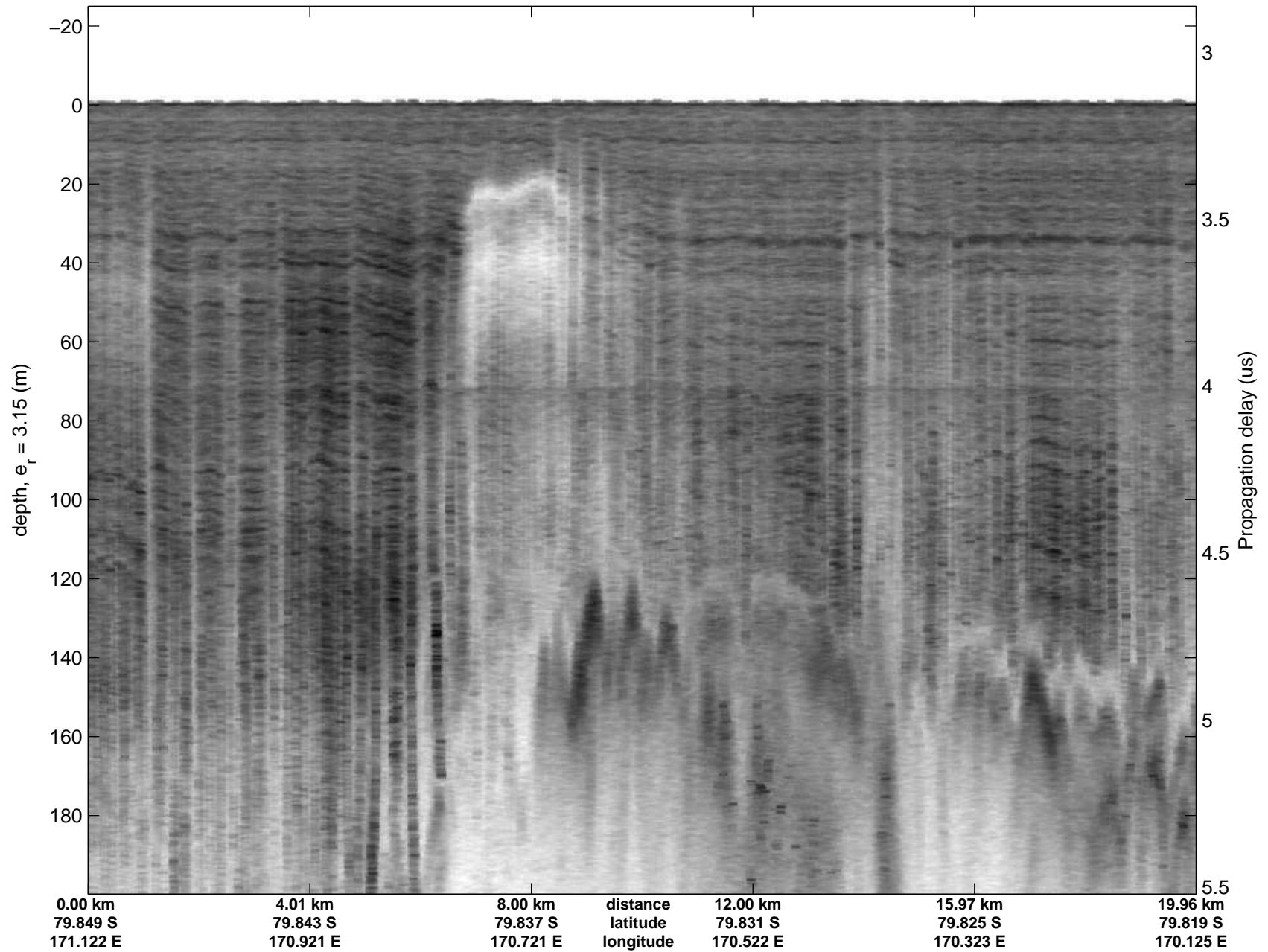
accum2 2013\_Antarctica\_P3: "Siple Coast" 20131126\_12\_012: 03:33:40.5 to 03:35:59.9 GPS

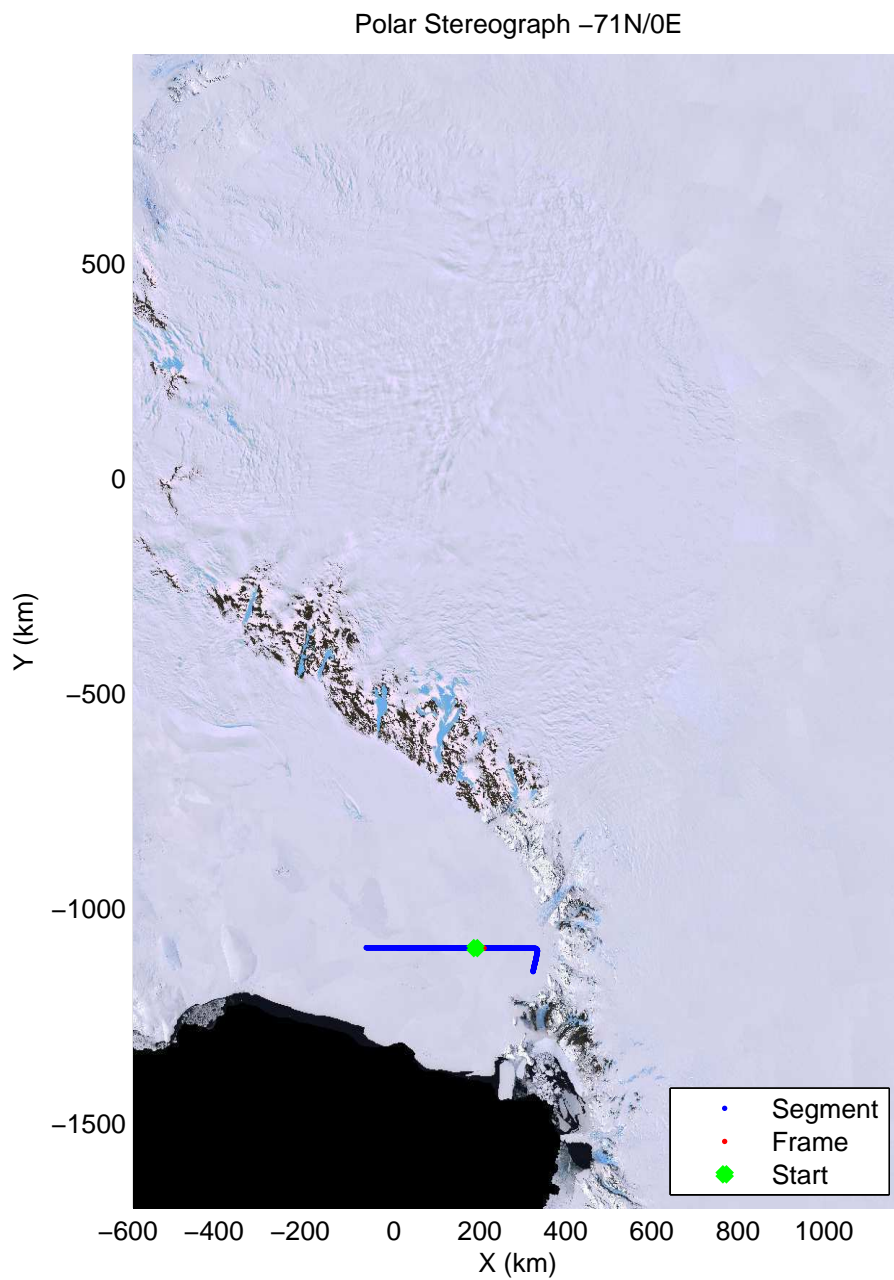
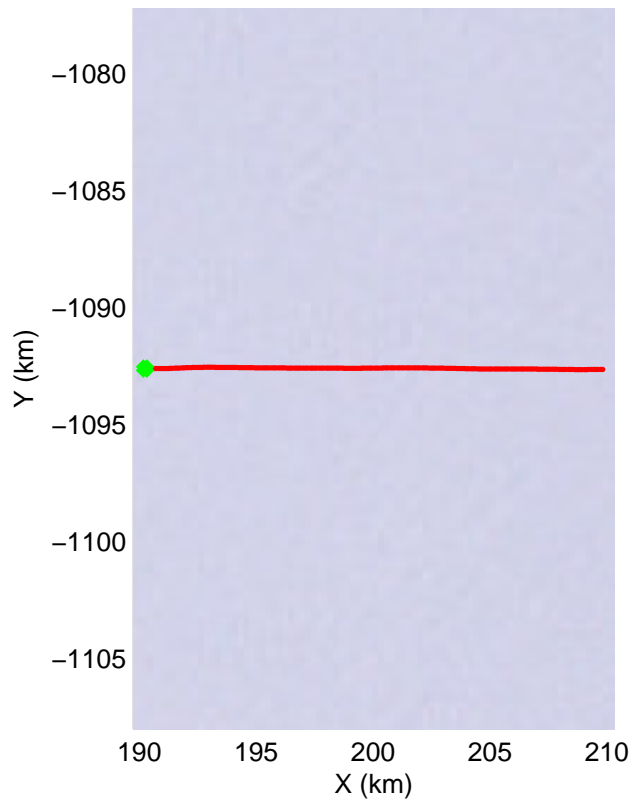
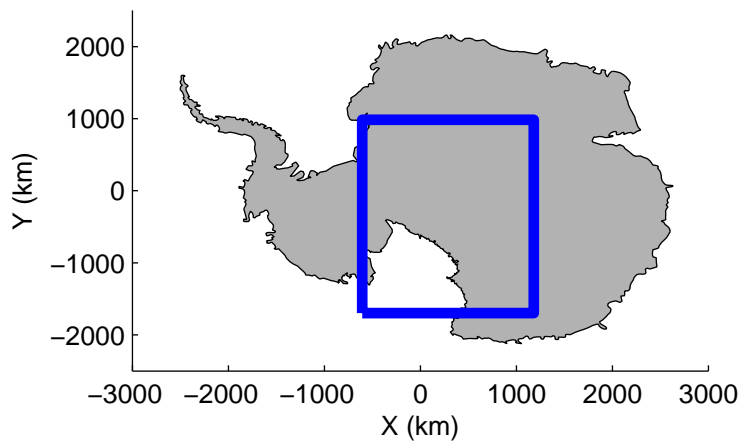




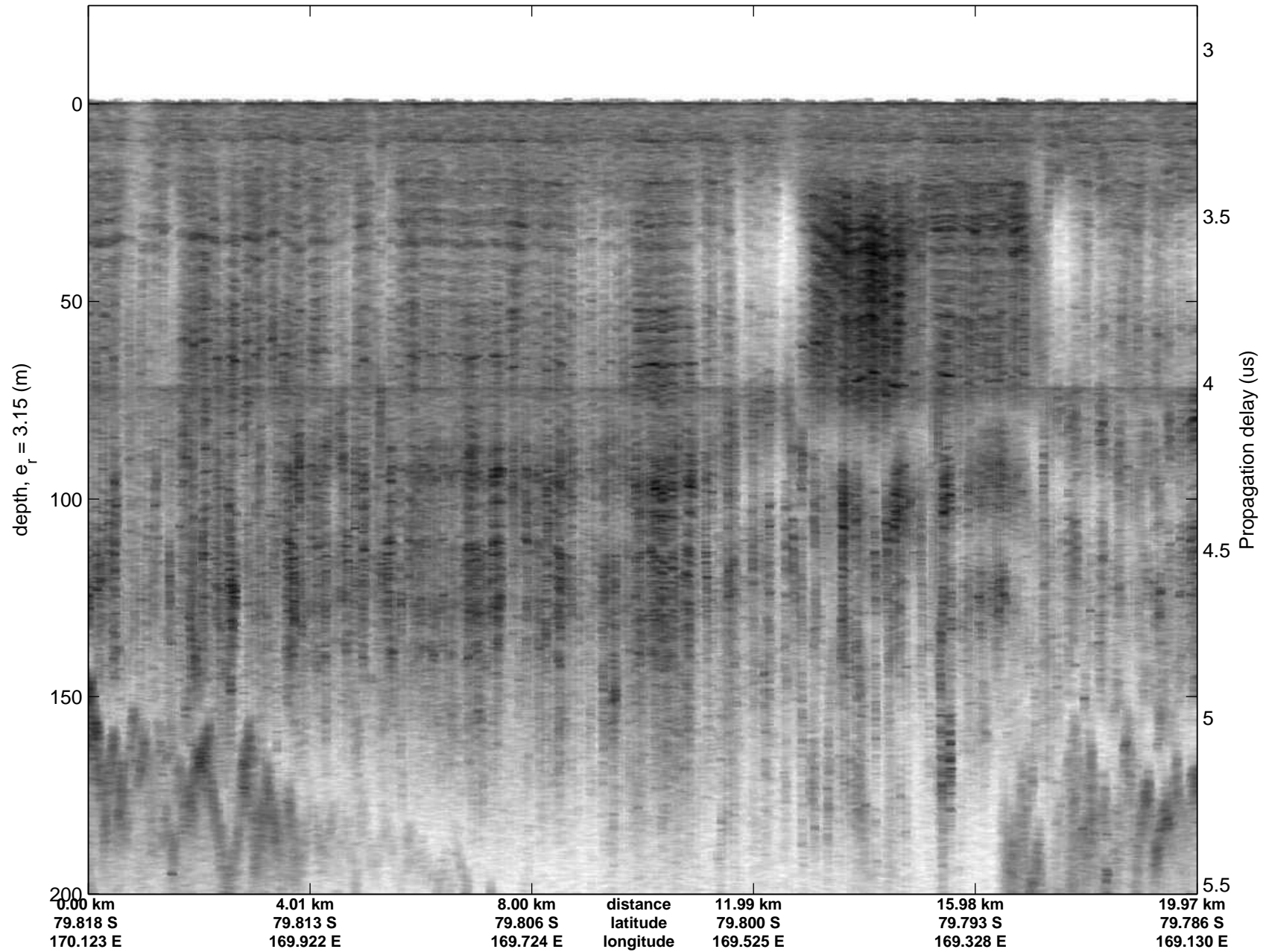


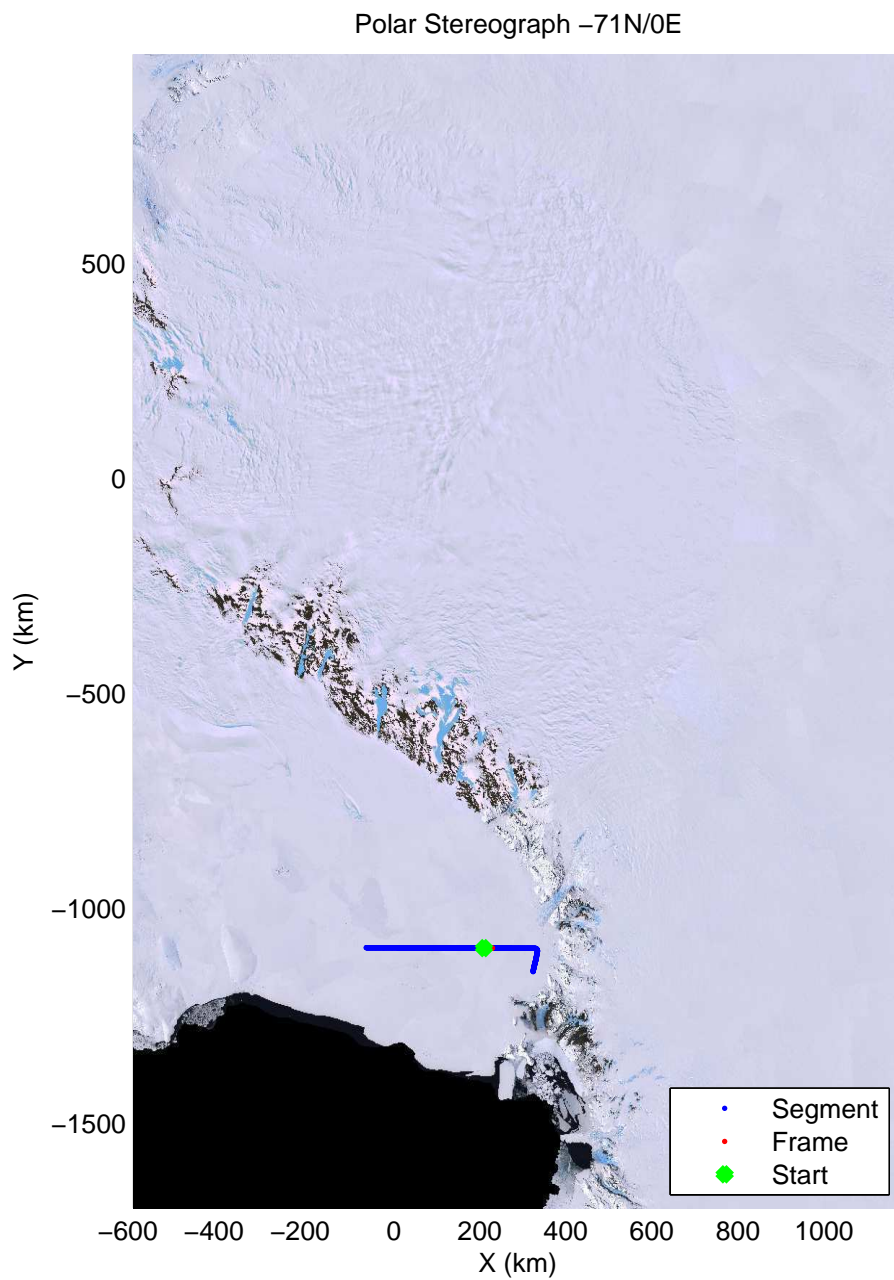
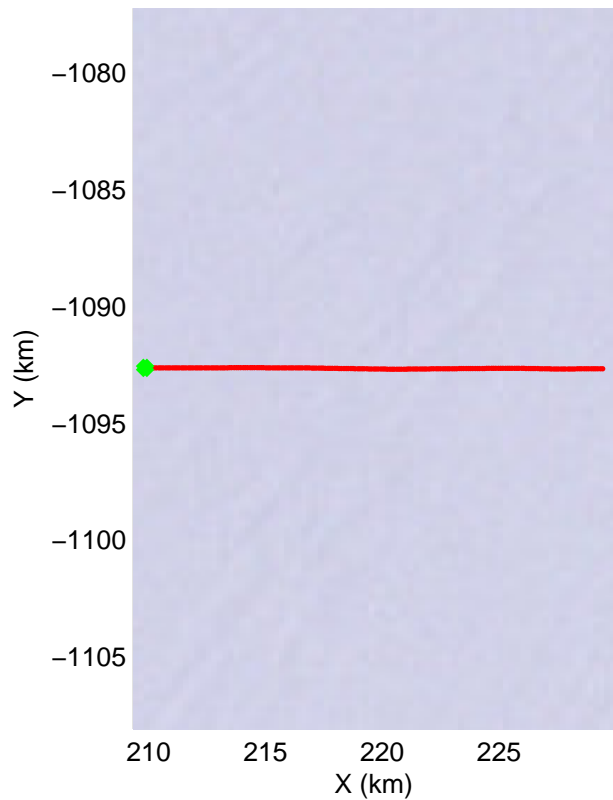
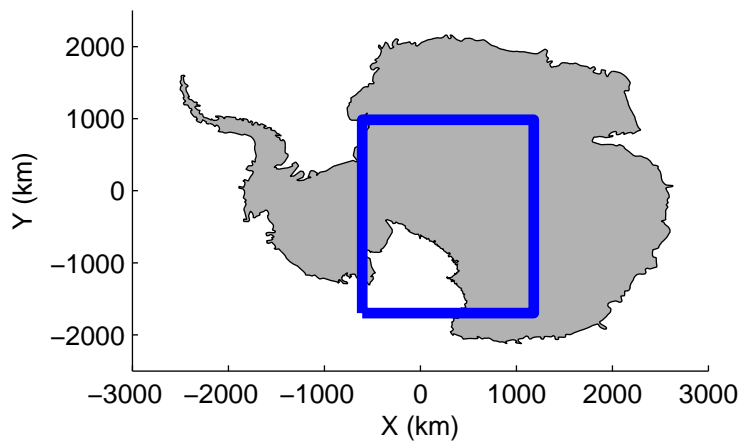
accum2 2013\_Antarctica\_P3: "Siple Coast" 20131126\_12\_013: 03:36:00.0 to 03:38:17.6 GPS



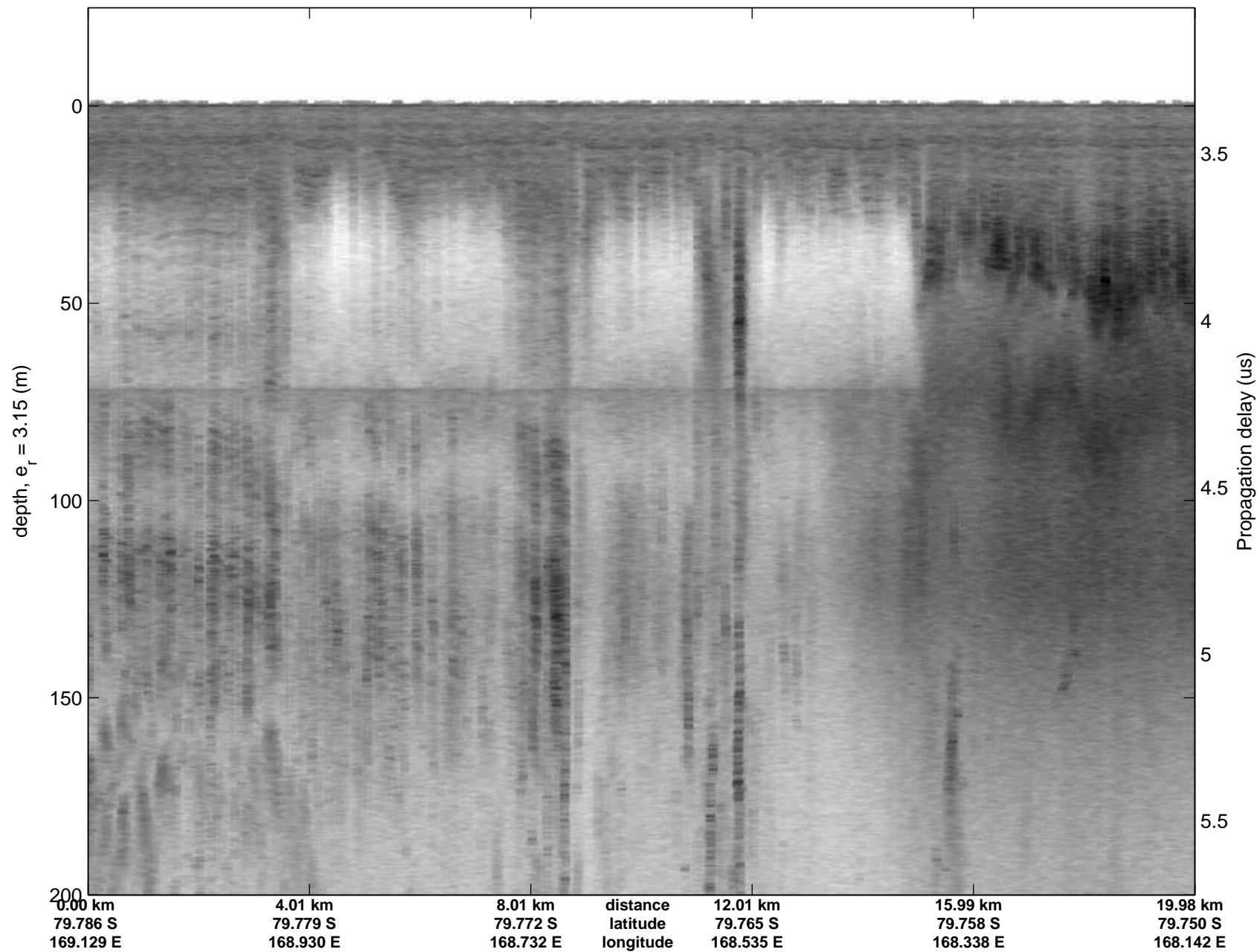


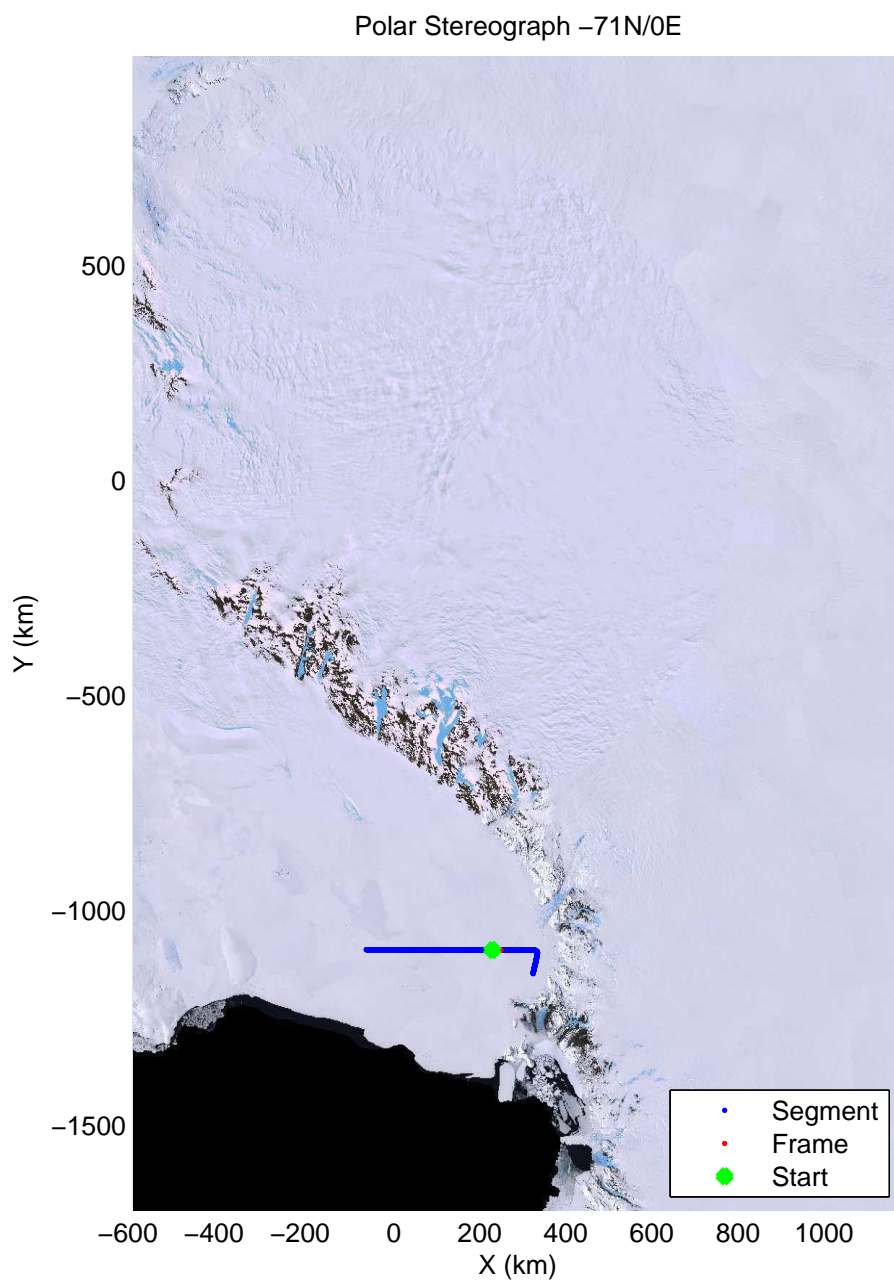

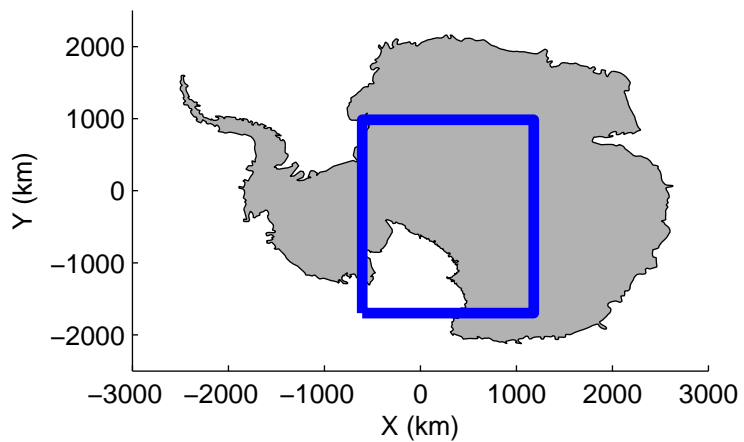
accum2 2013\_Antarctica\_P3: "Siple Coast" 20131126\_12\_014: 03:38:17.8 to 03:40:34.5 GPS



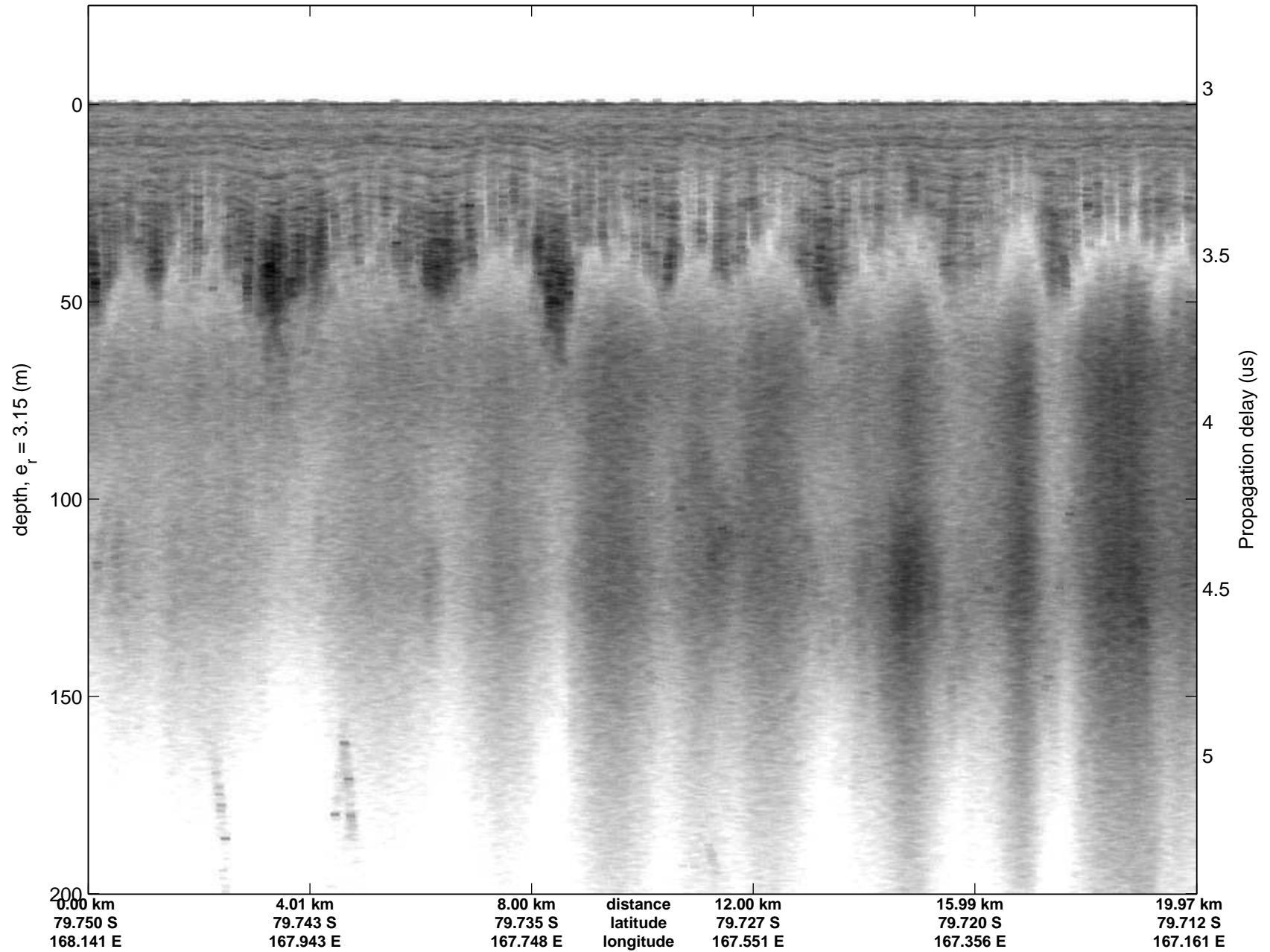


accum2 2013\_Antarctica\_P3: "Siple Coast" 20131126\_12\_015: 03:40:34.7 to 03:42:51.6 GPS

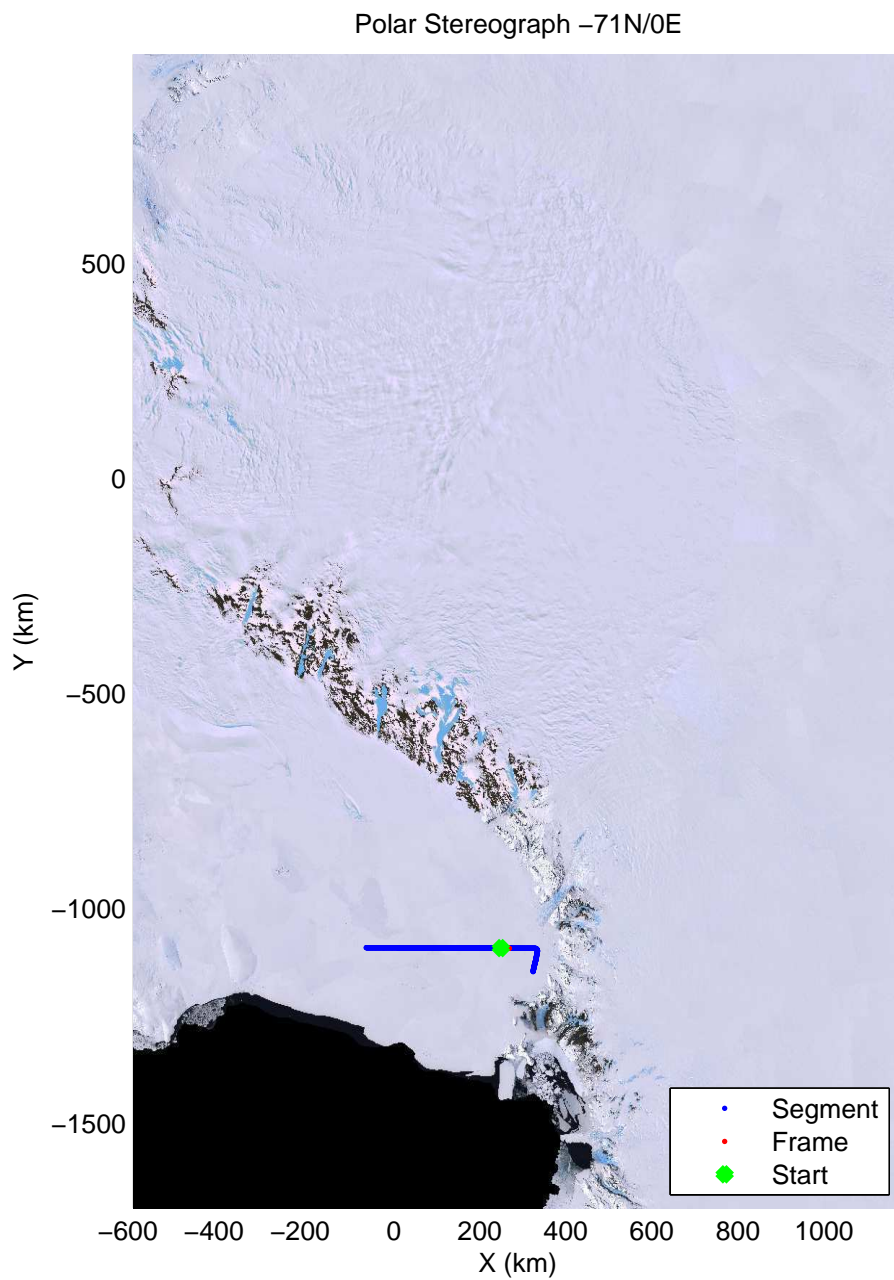

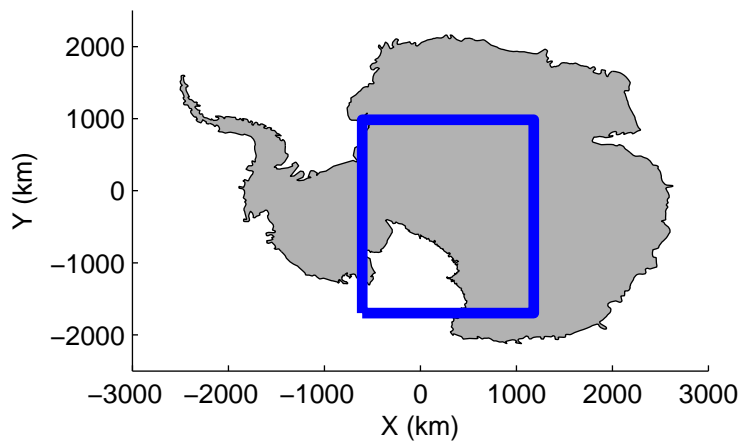




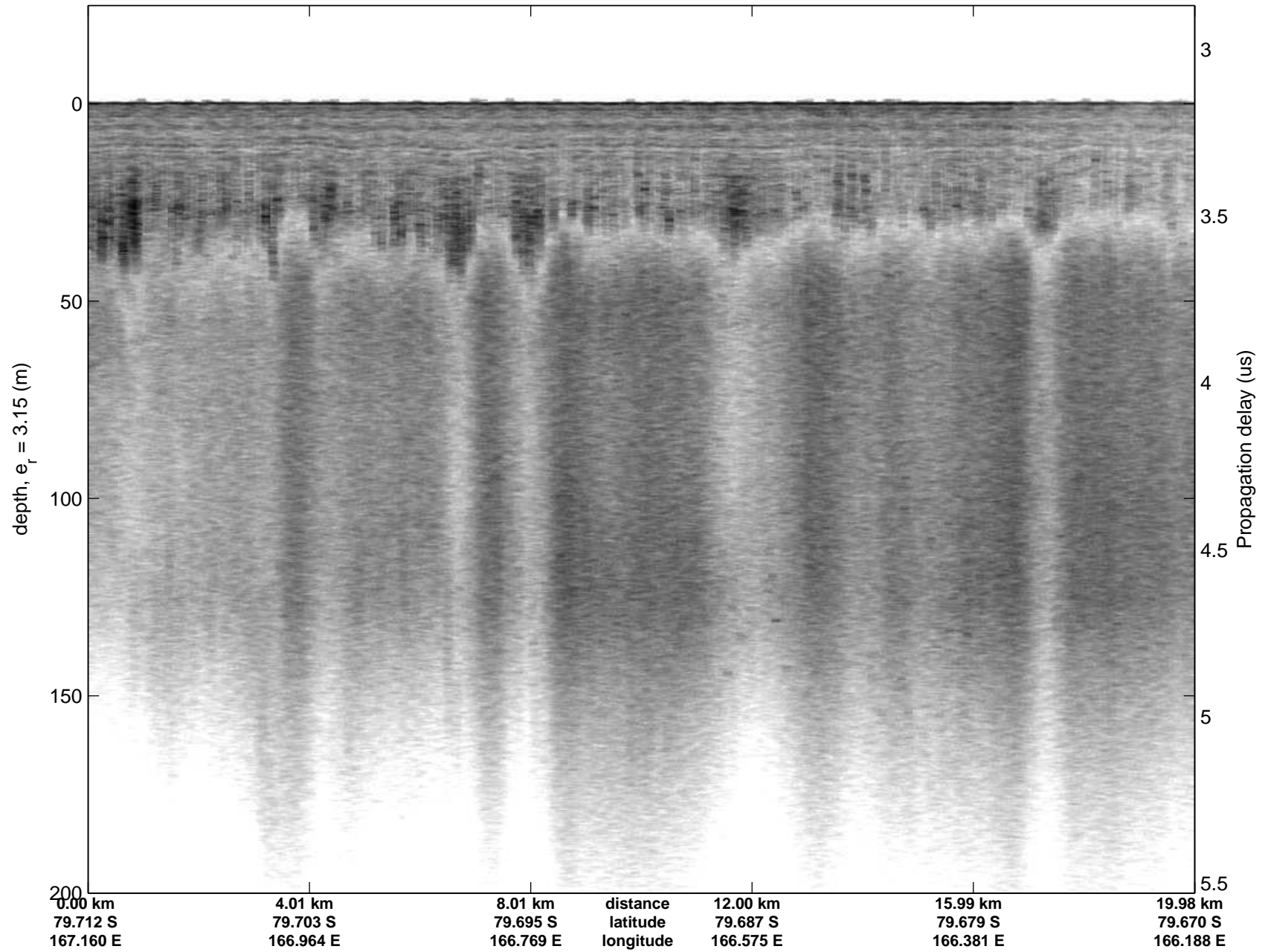
accum2 2013\_Antarctica\_P3: "Siple Coast" 20131126\_12\_016: 03:42:51.8 to 03:45:10.0 GPS

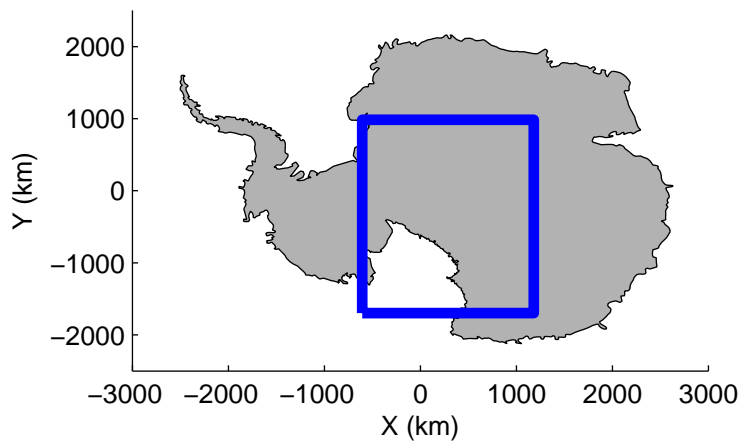





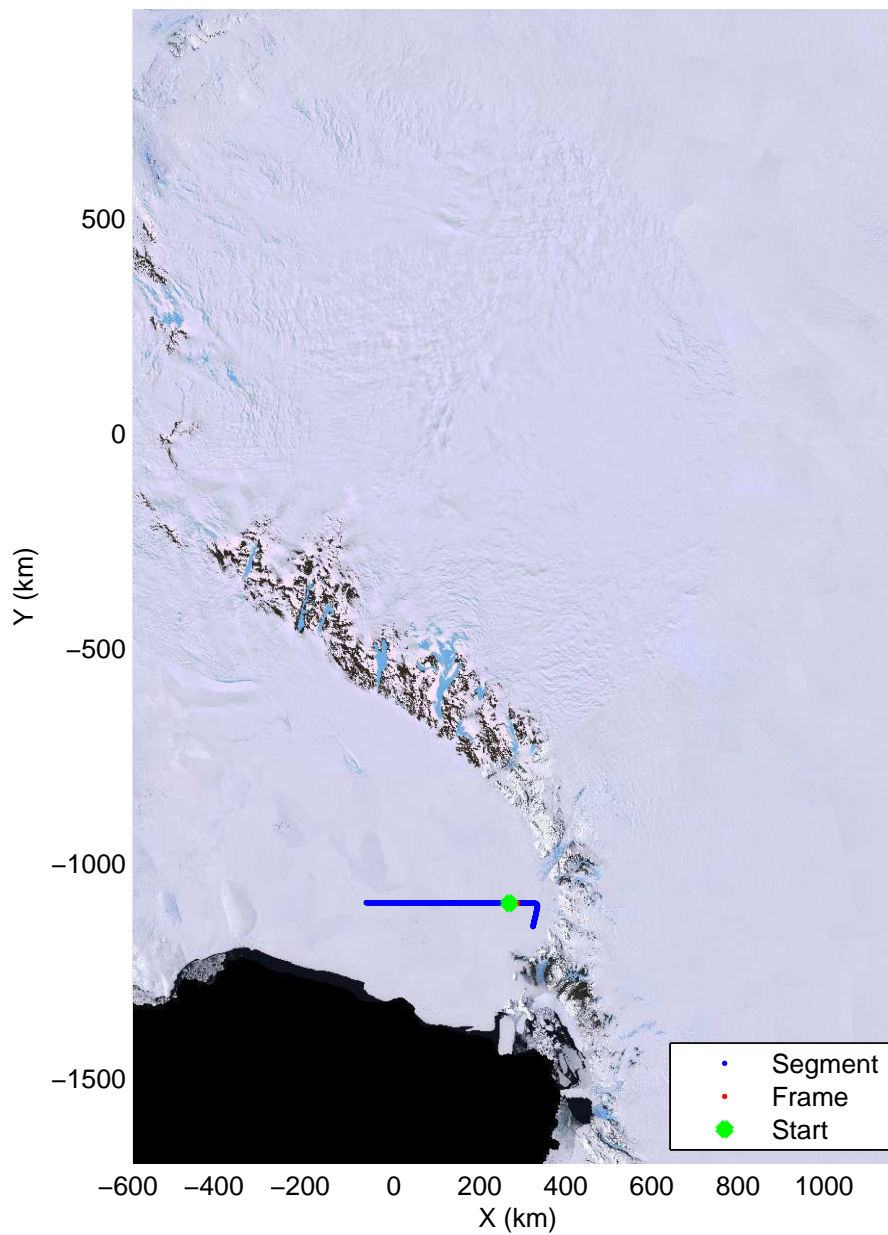


accum2 2013\_Antarctica\_P3: "Siple Coast" 20131126\_12\_017: 03:45:10.2 to 03:47:31.9 GPS




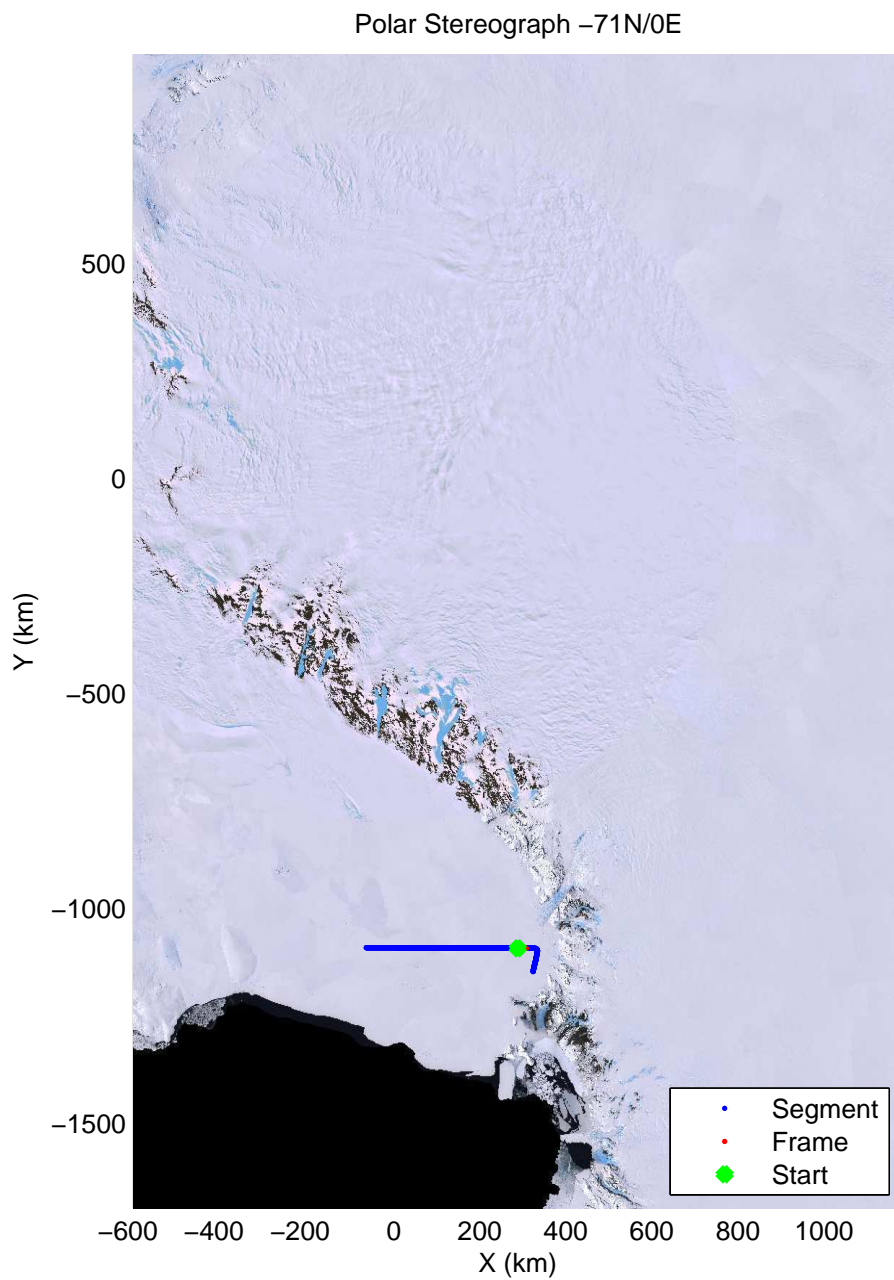

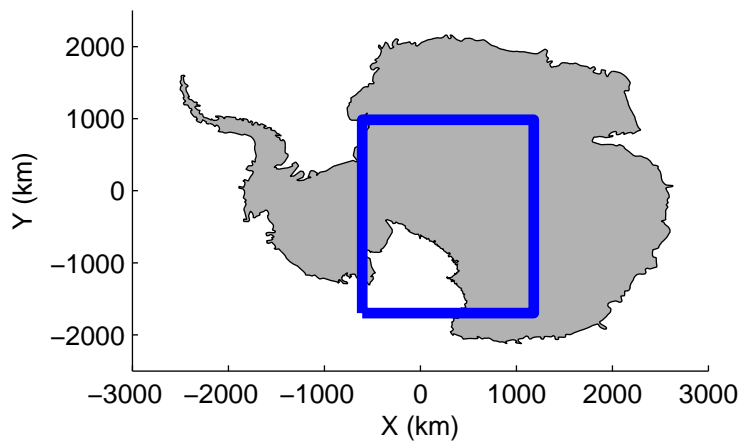


Polar Stereograph -71N/0E

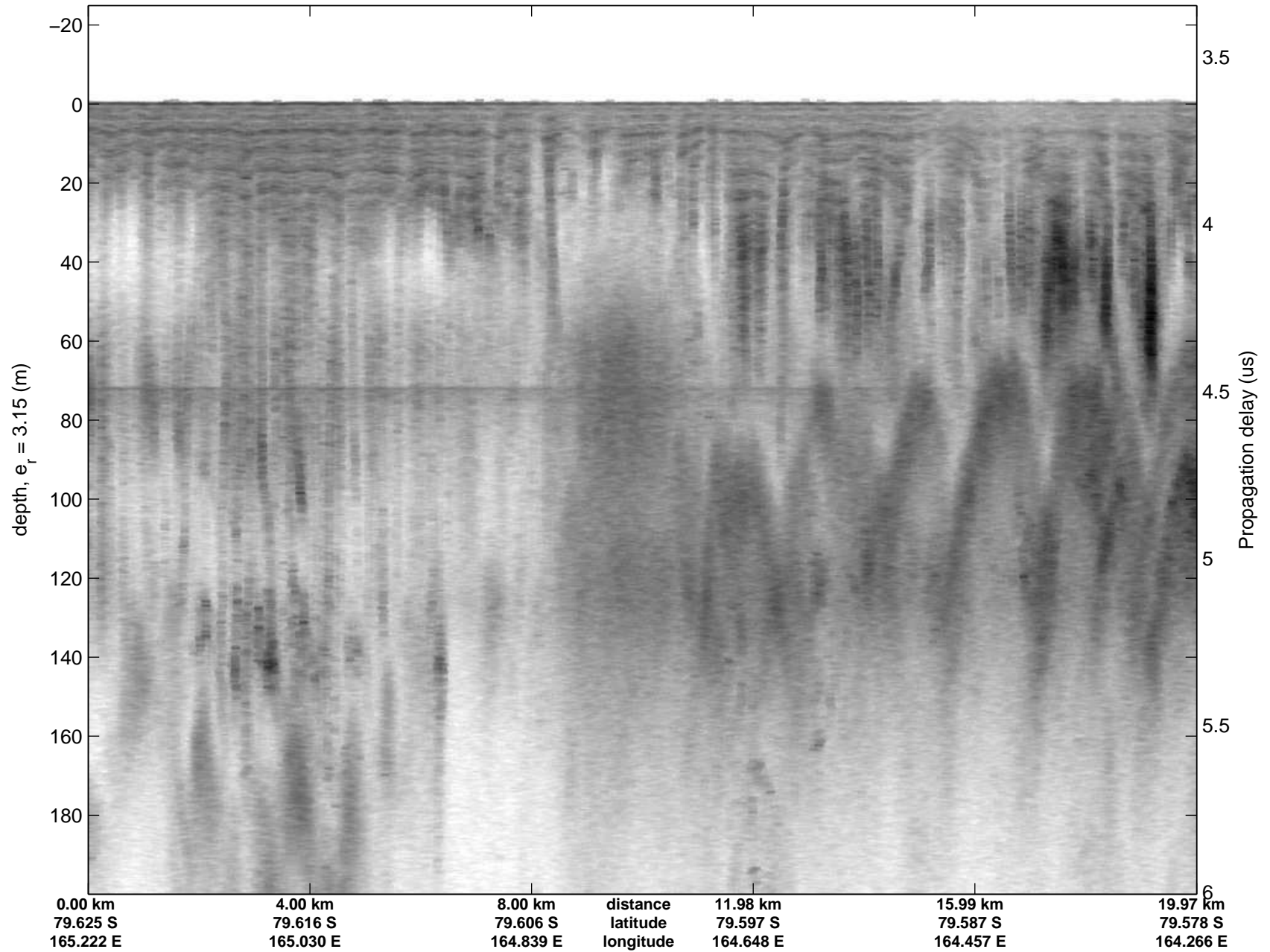


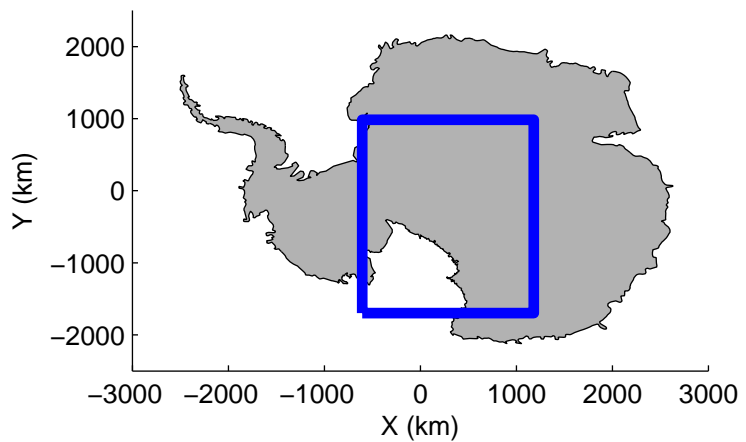
accum2 2013\_Antarctica\_P3: "Siple Coast" 20131126\_12\_018: 03:47:32.1 to 03:49:55.0 GPS




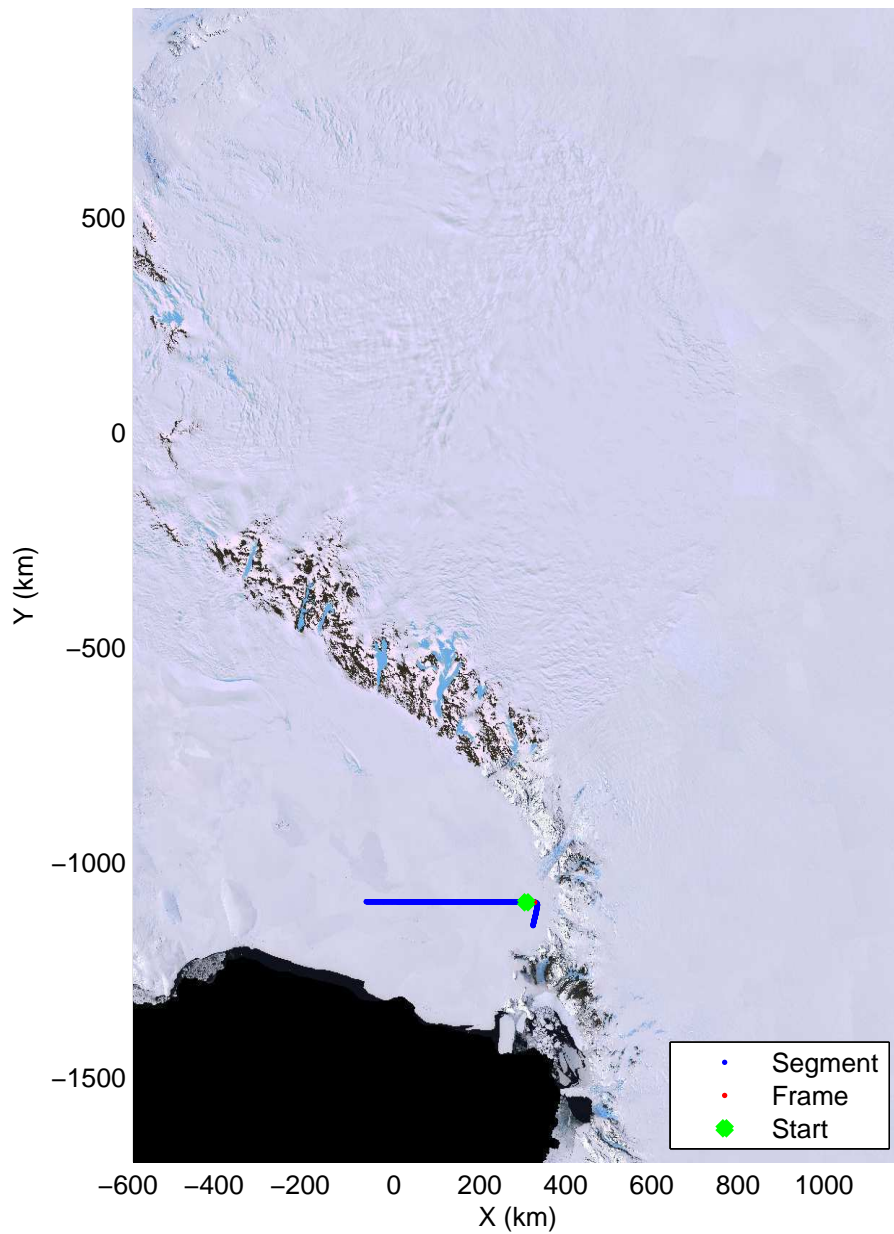


accum2 2013\_Antarctica\_P3: "Siple Coast" 20131126\_12\_019: 03:49:55.2 to 03:52:19.0 GPS

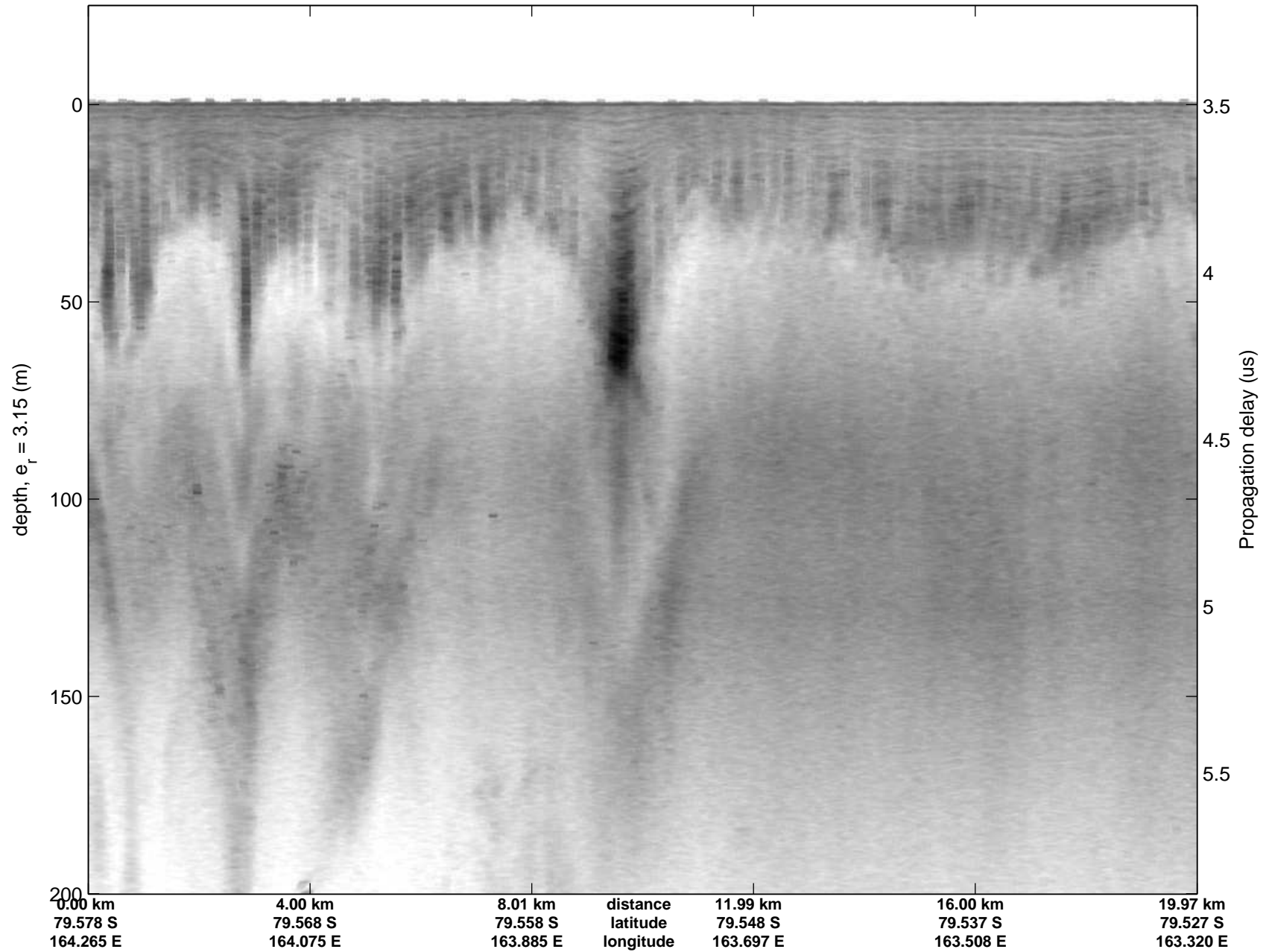




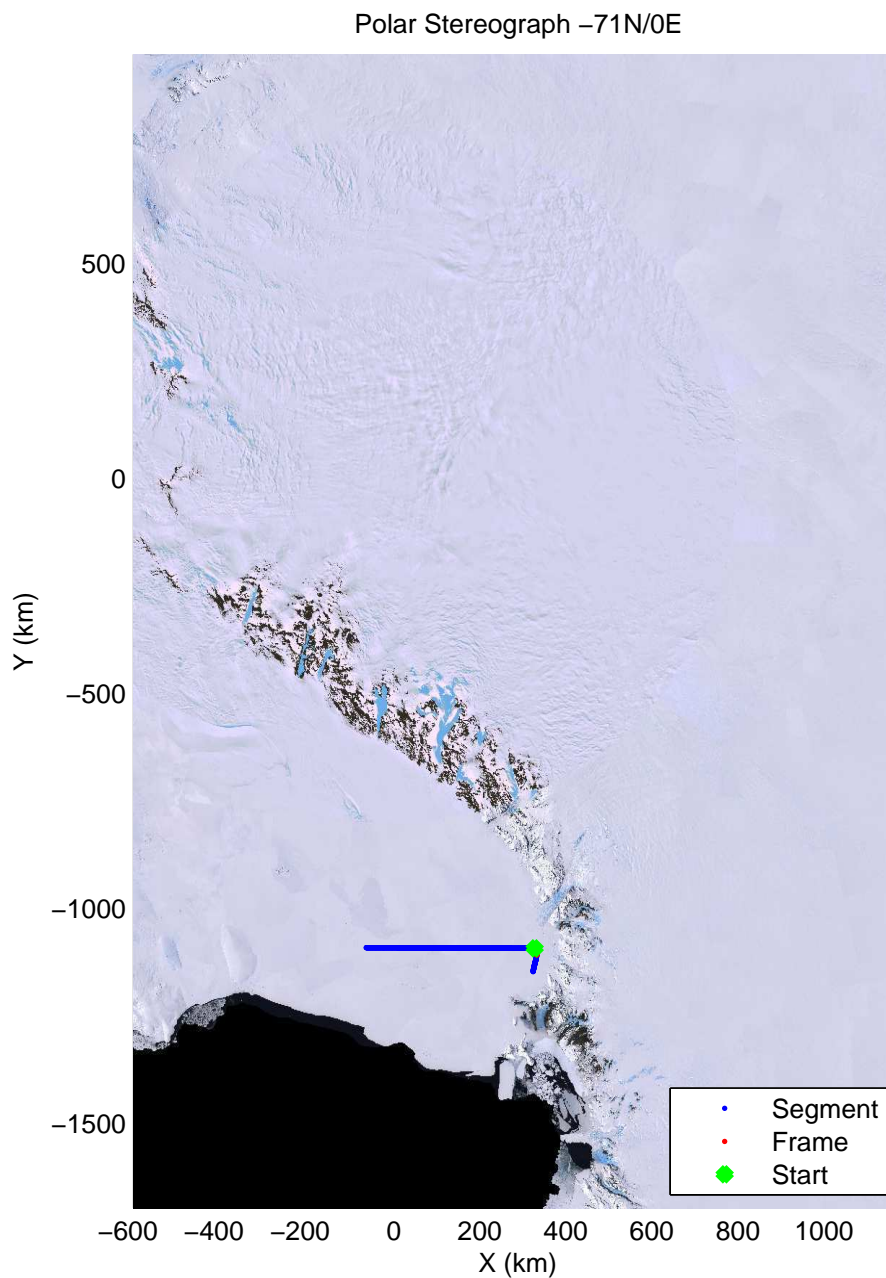
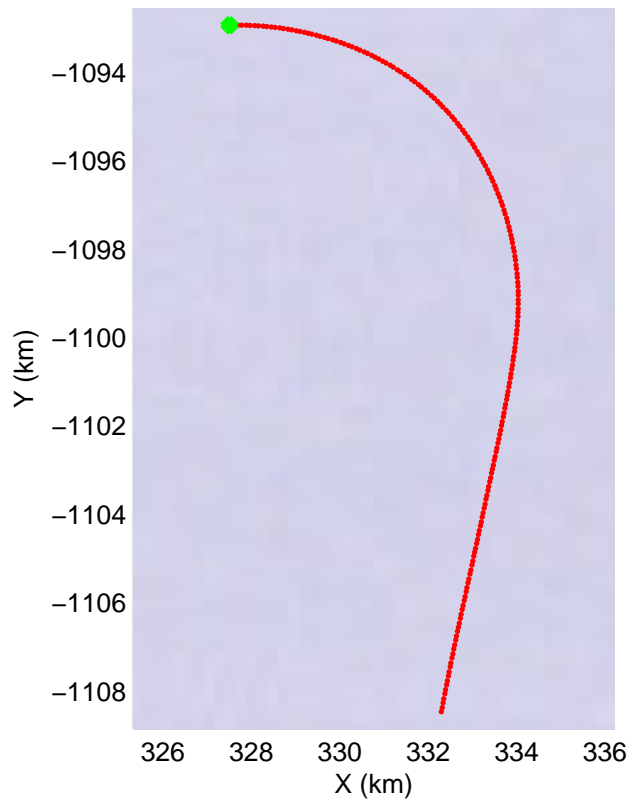
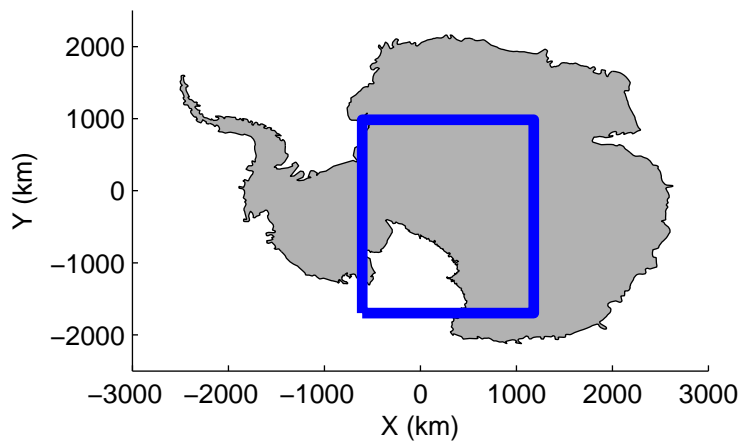
Polar Stereograph -71N/0E



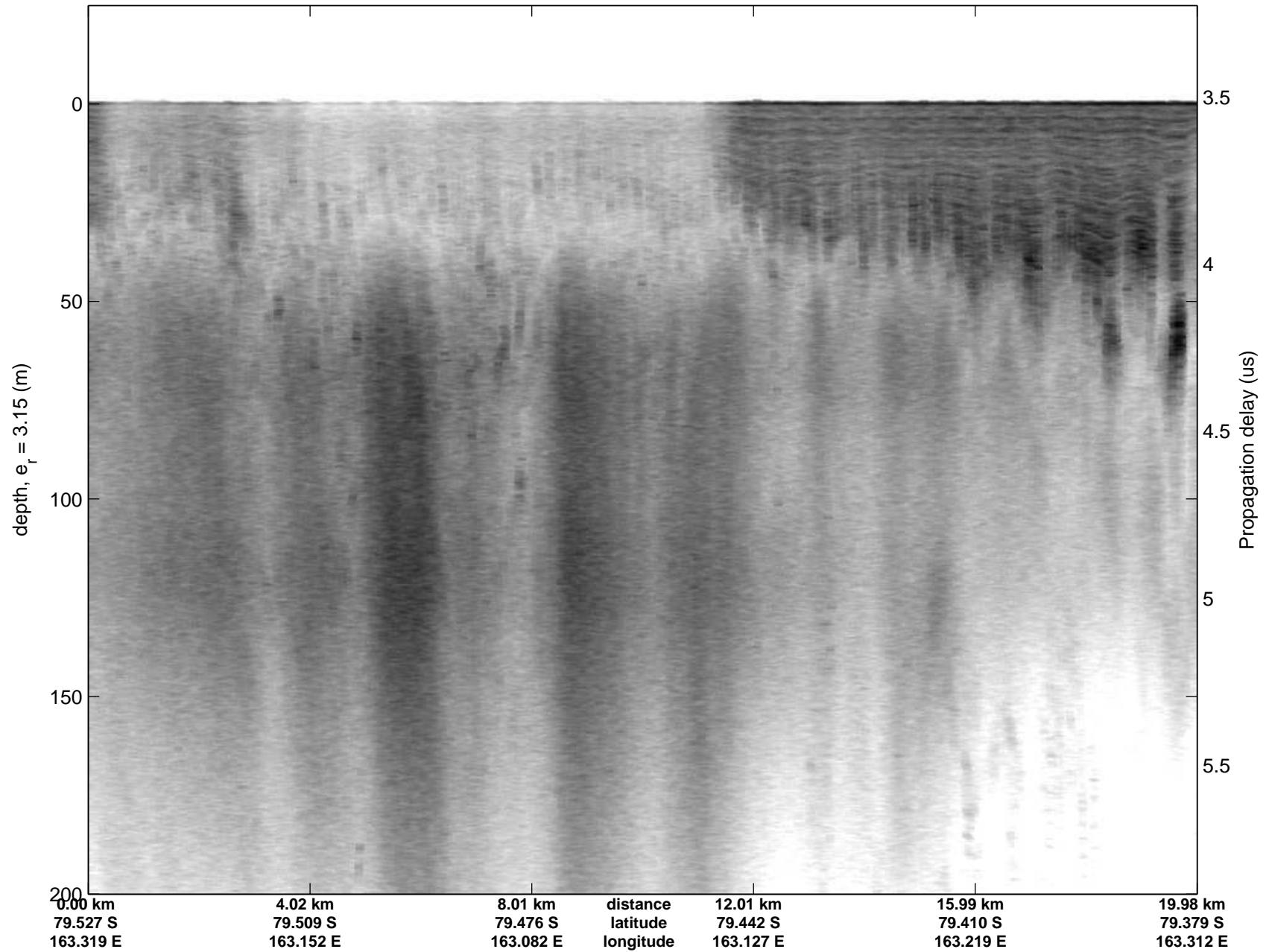
accum2 2013\_Antarctica\_P3: "Siple Coast" 20131126\_12\_020: 03:52:19.2 to 03:54:45.7 GPS

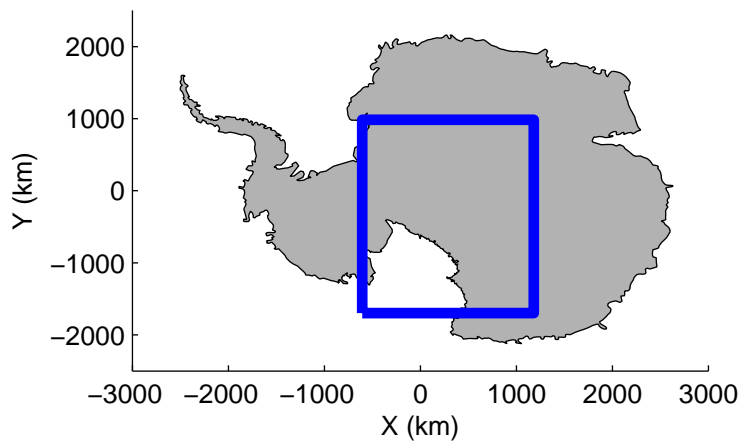





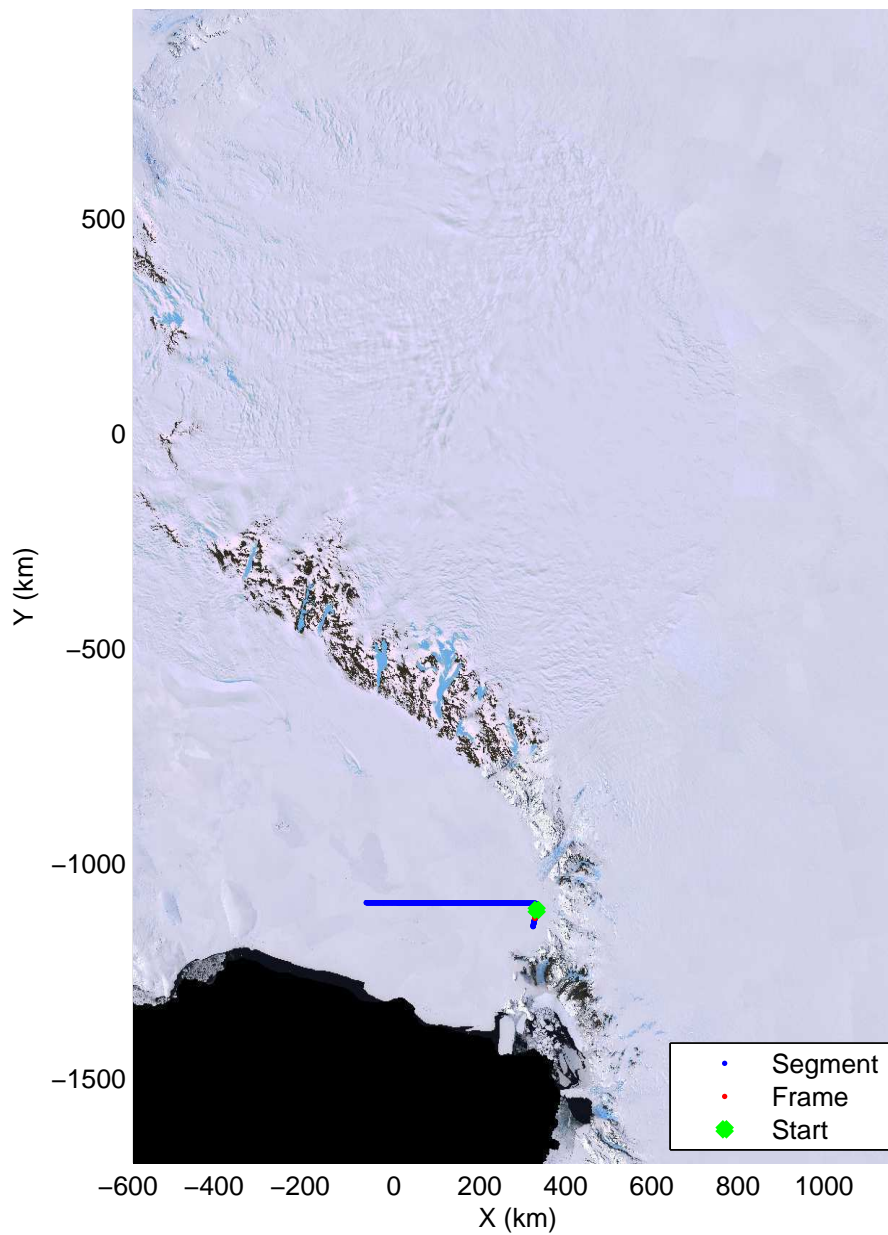


accum2 2013\_Antarctica\_P3: "Siple Coast" 20131126\_12\_021: 03:54:46.0 to 03:57:08.5 GPS

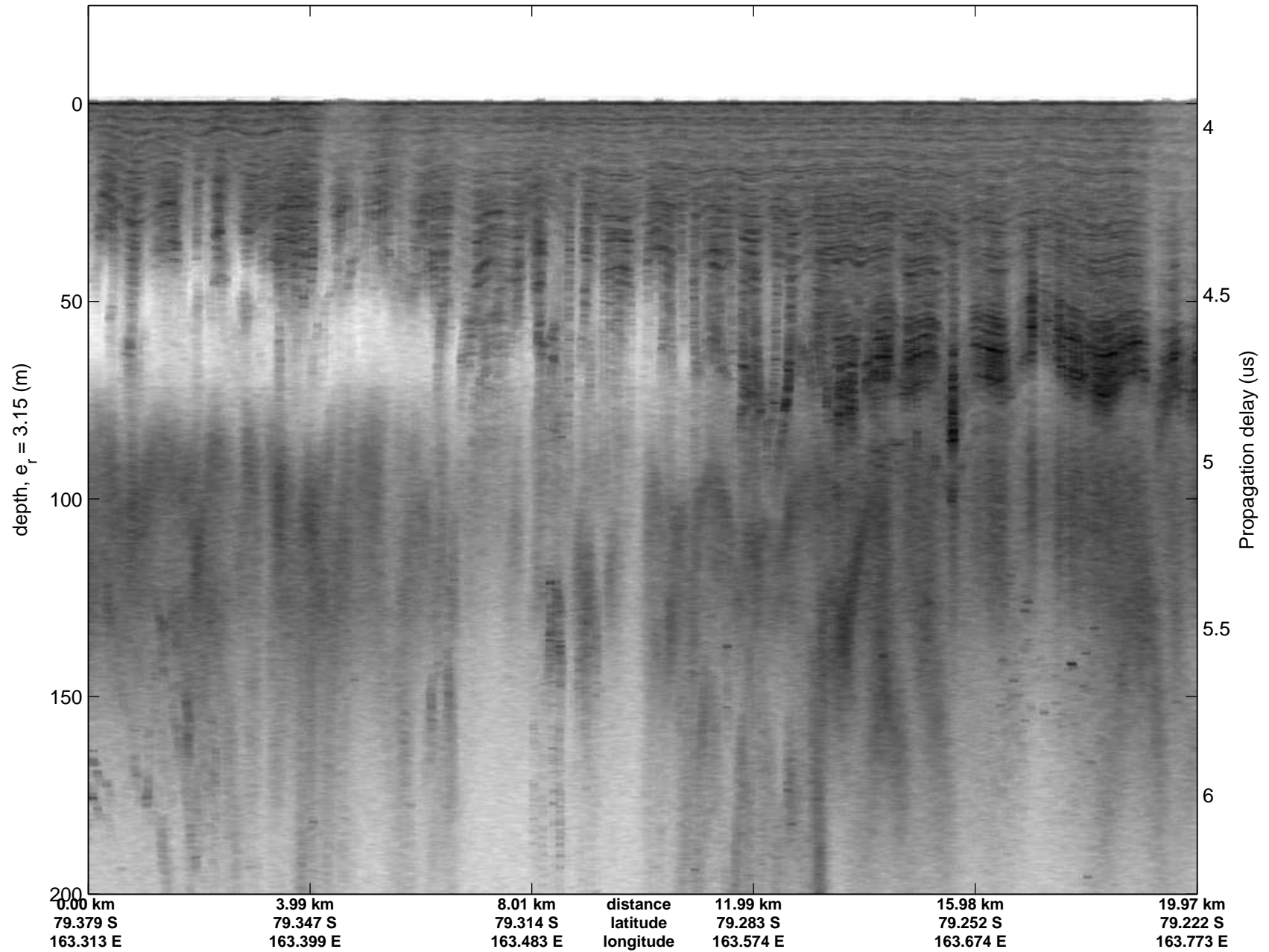


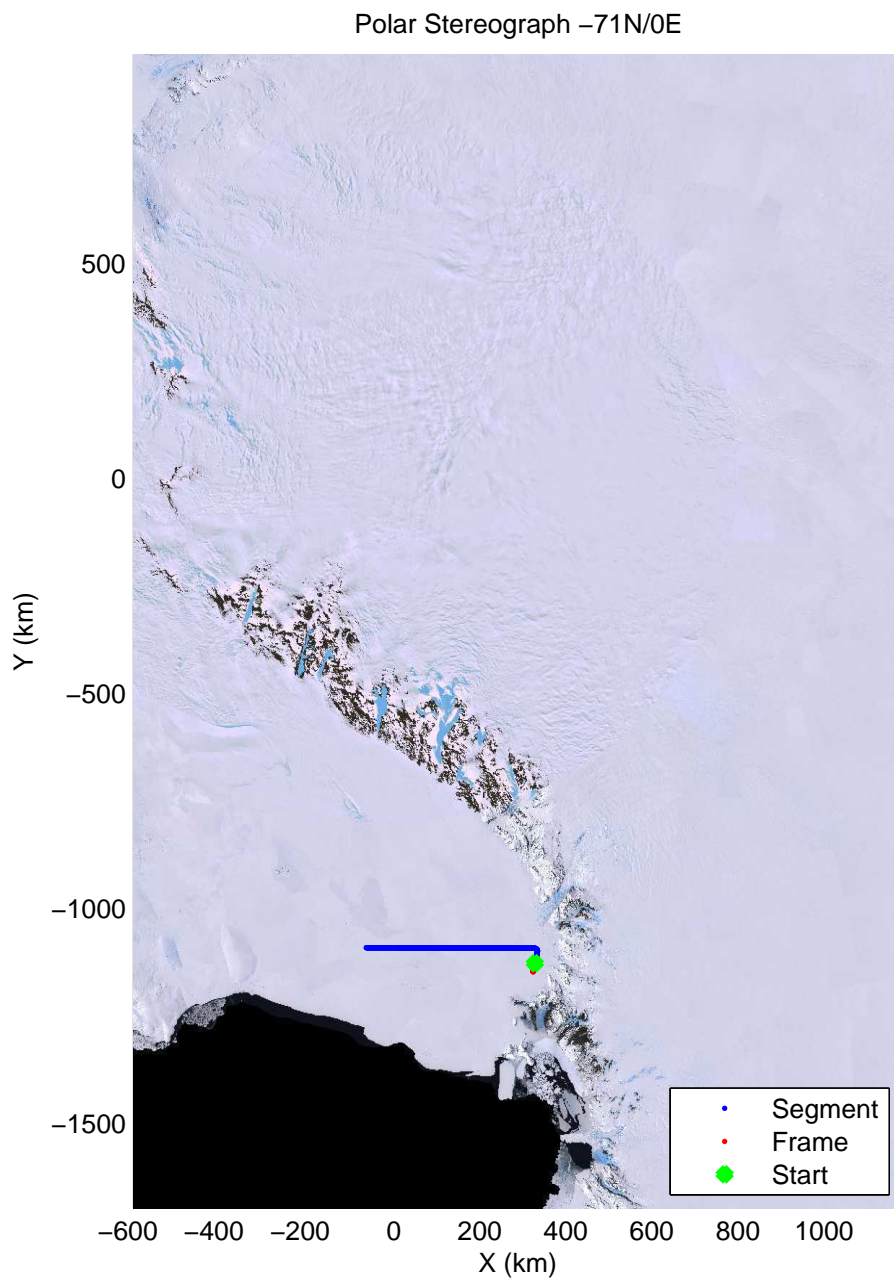

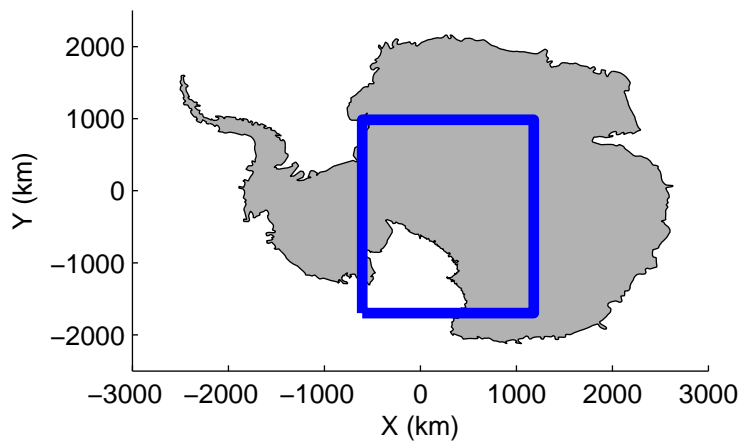


Polar Stereograph -71N/0E



accum2 2013\_Antarctica\_P3: "Siple Coast" 20131126\_12\_022: 03:57:08.7 to 03:59:28.3 GPS





accum2 2013\_Antarctica\_P3: "Siple Coast" 20131126\_12\_023: 03:59:28.5 to 04:01:54.6 GPS

