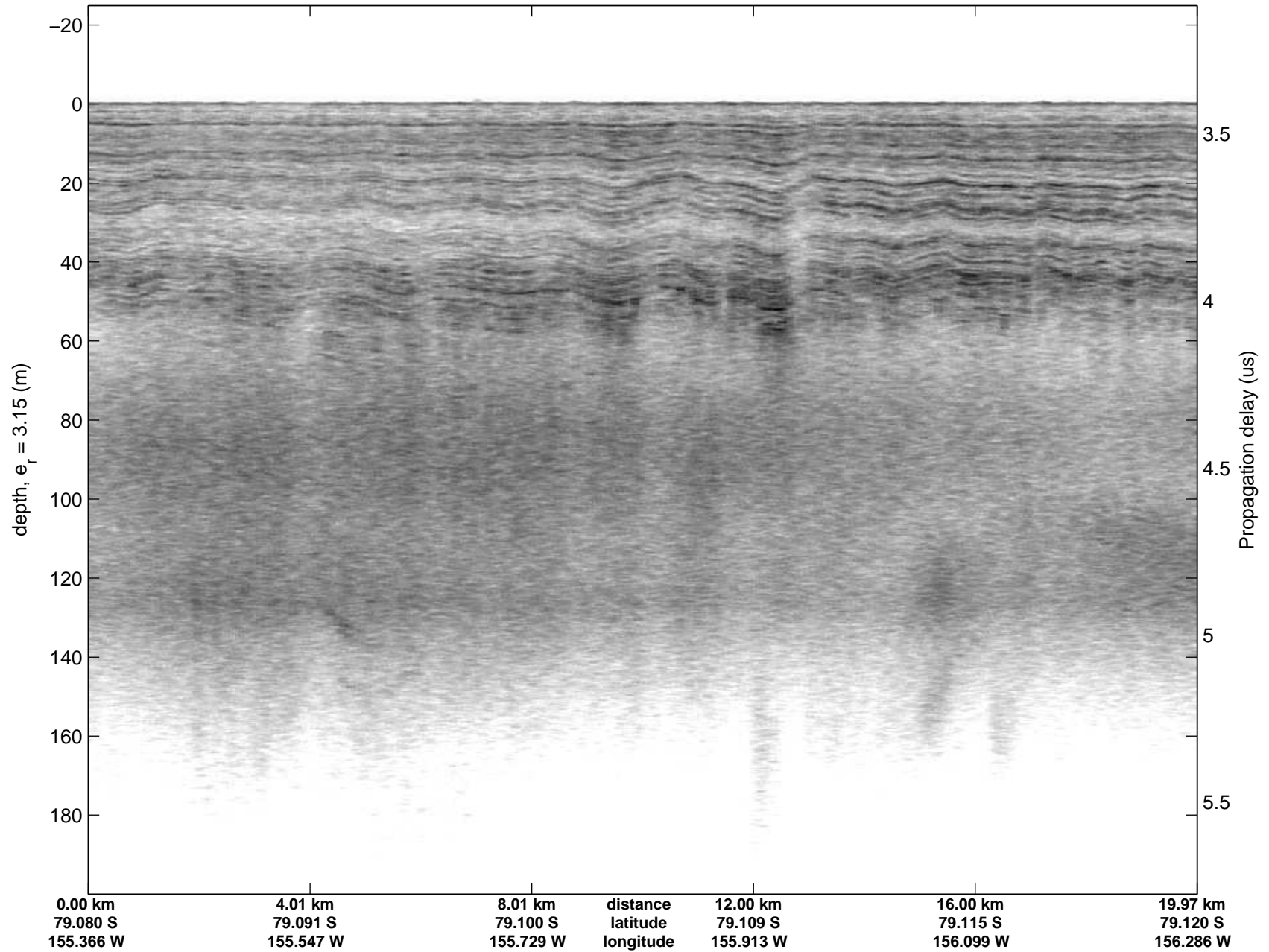
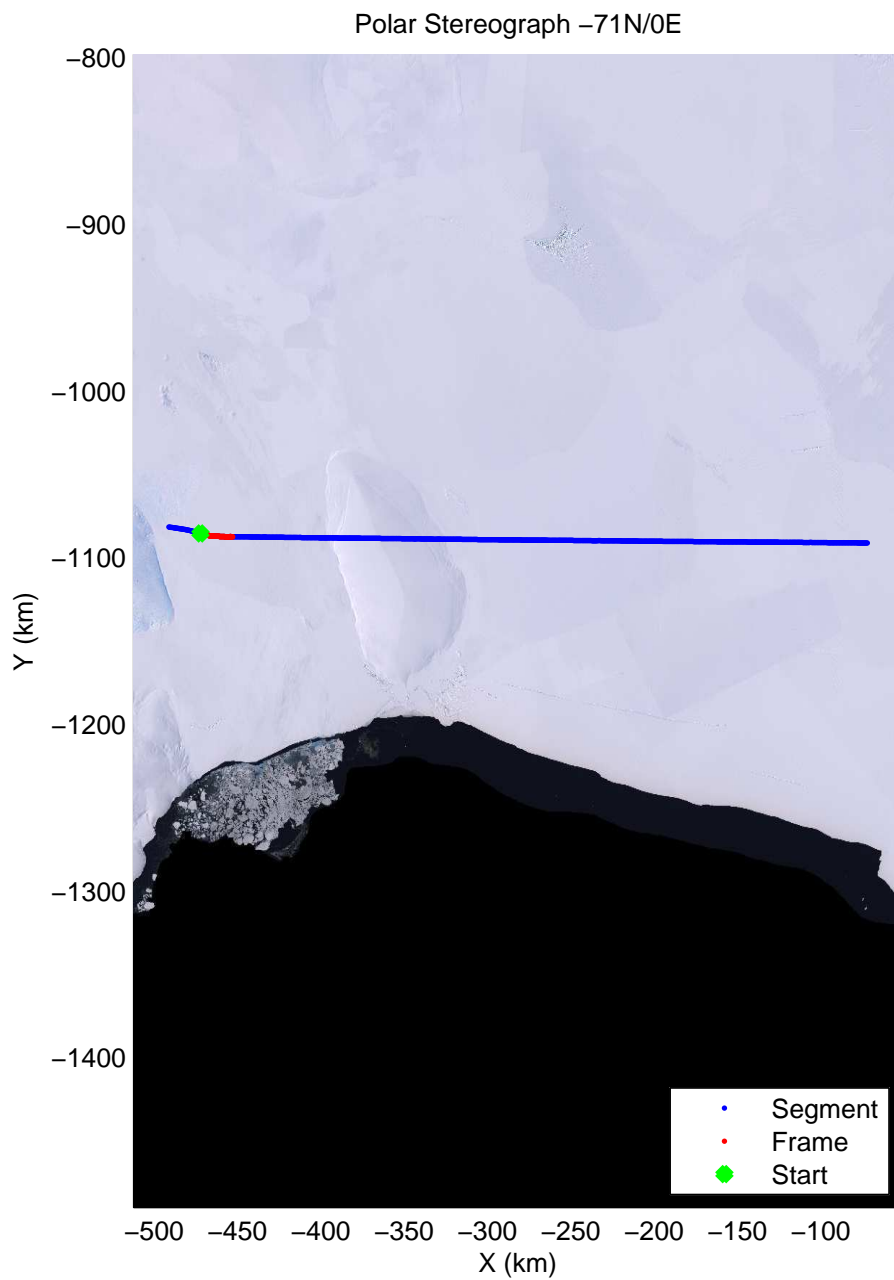
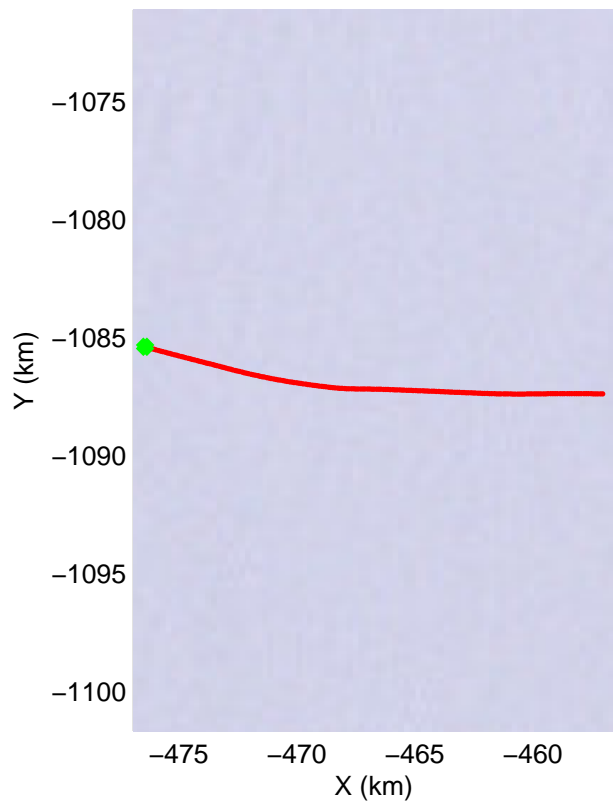
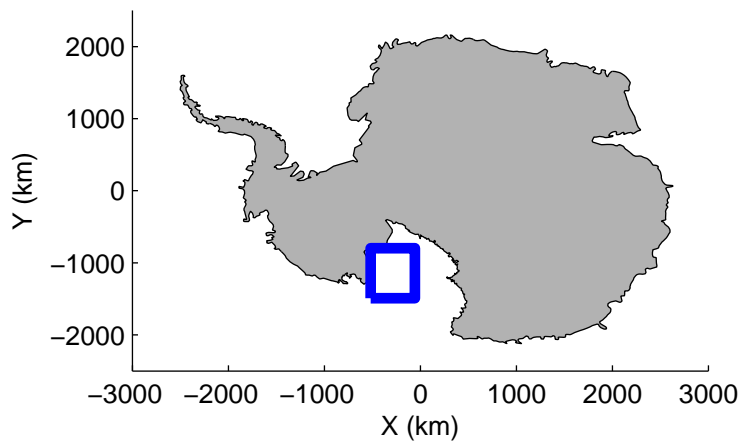
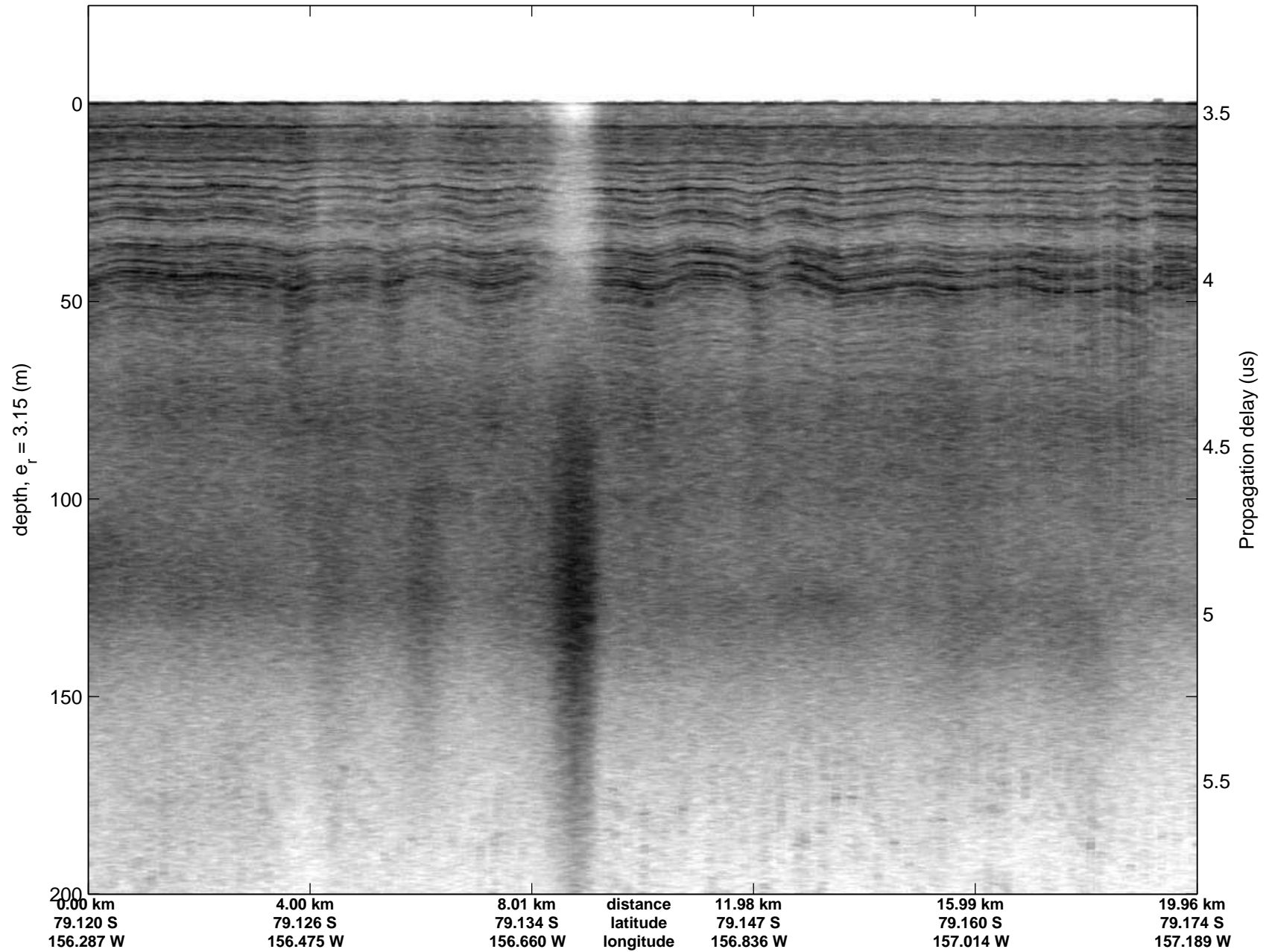


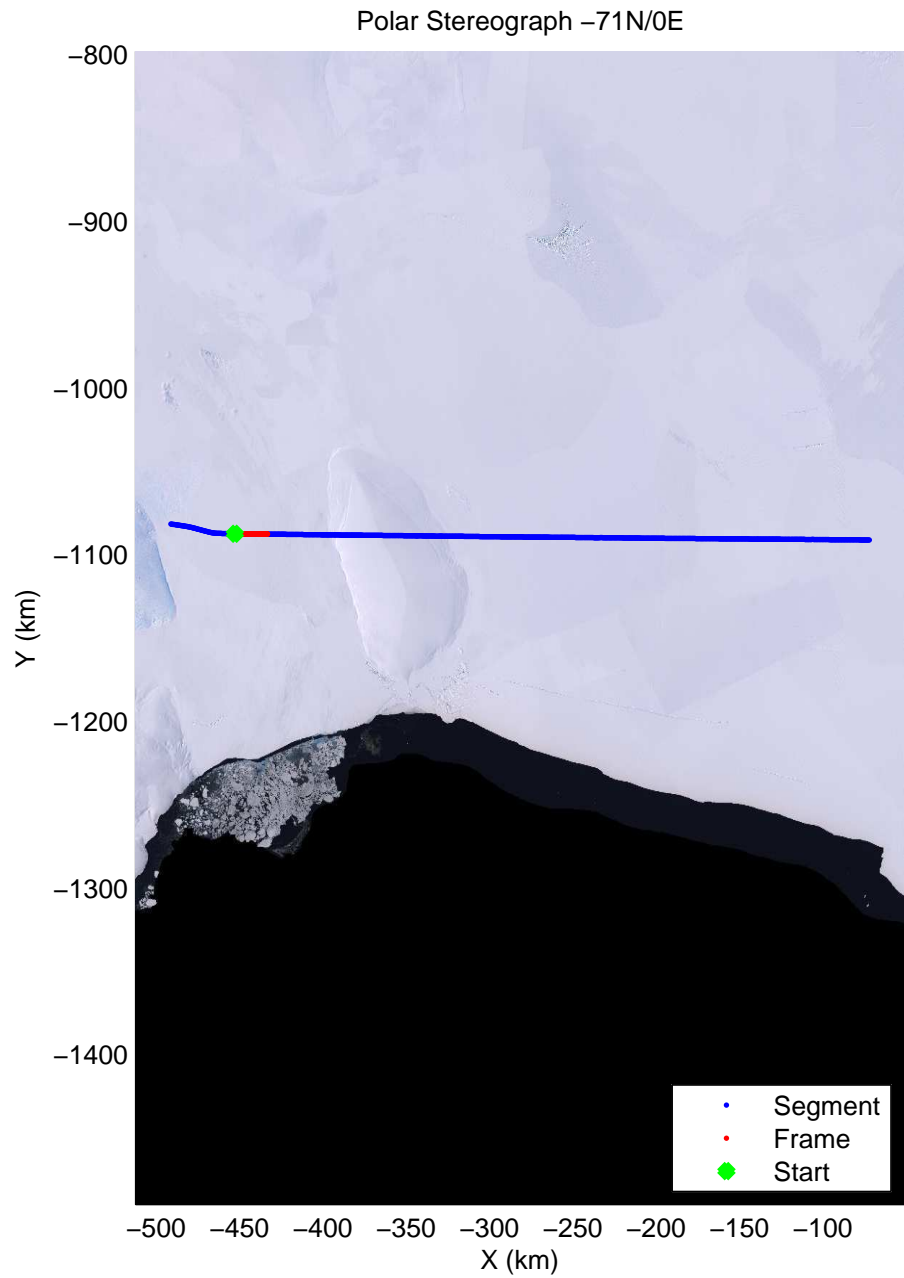

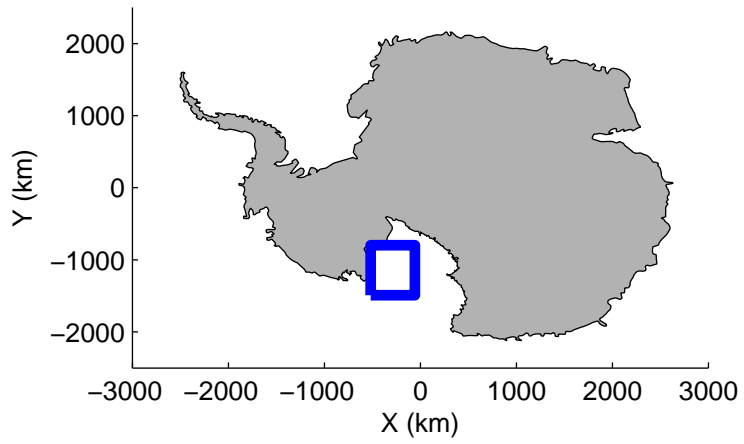
accum2 2013_Antarctica_P3: "Siple Coast" 20131126_11_001: 02:17:56.5 to 02:20:11.6 GPS



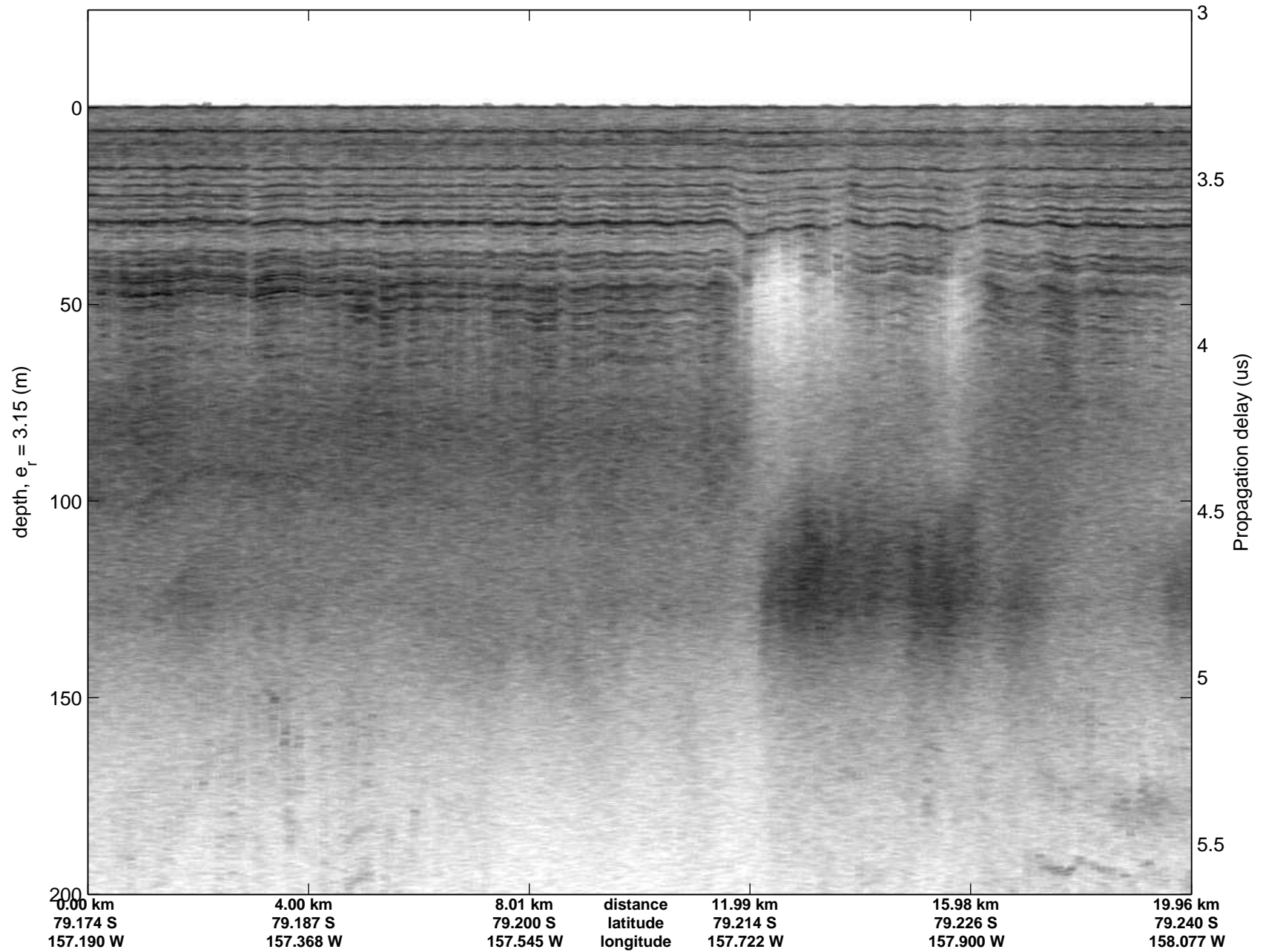


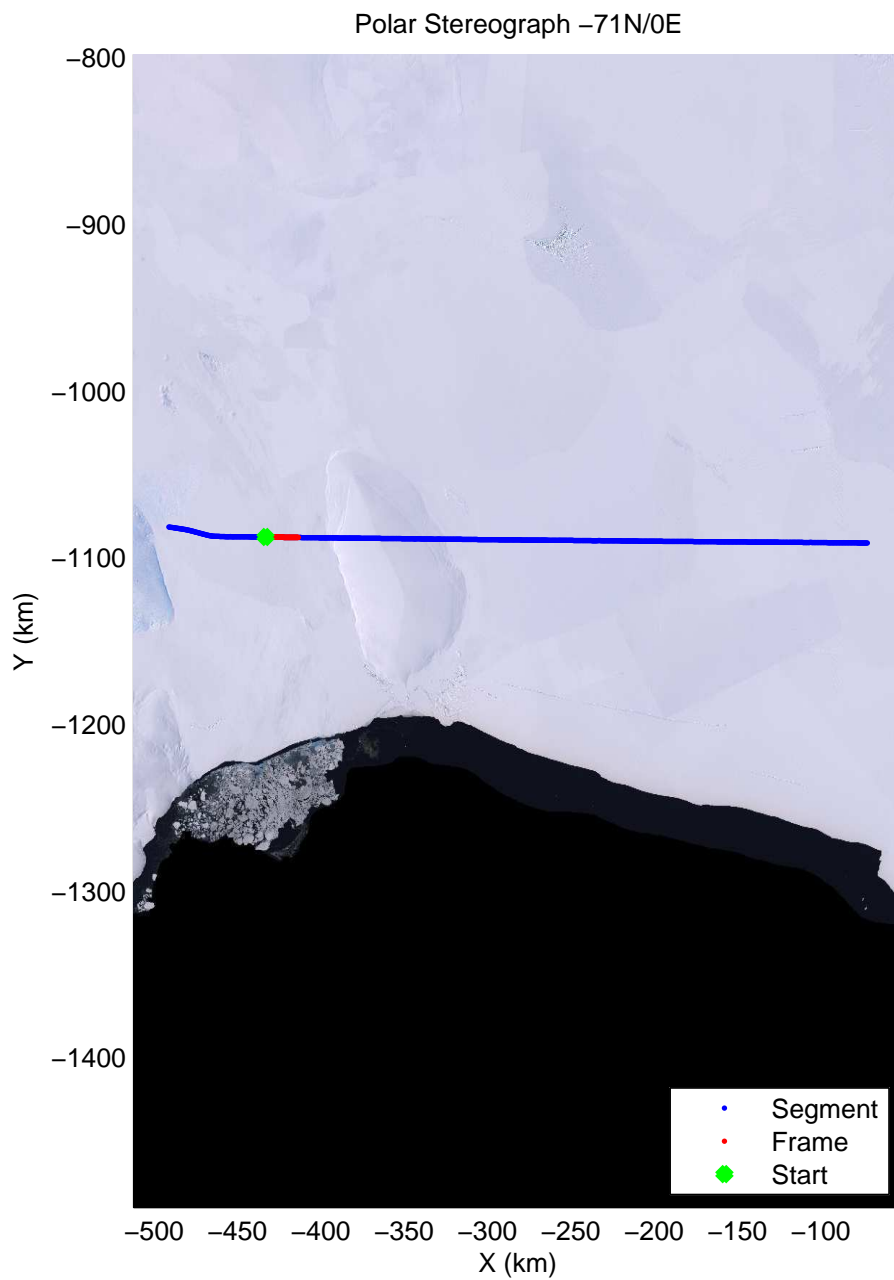

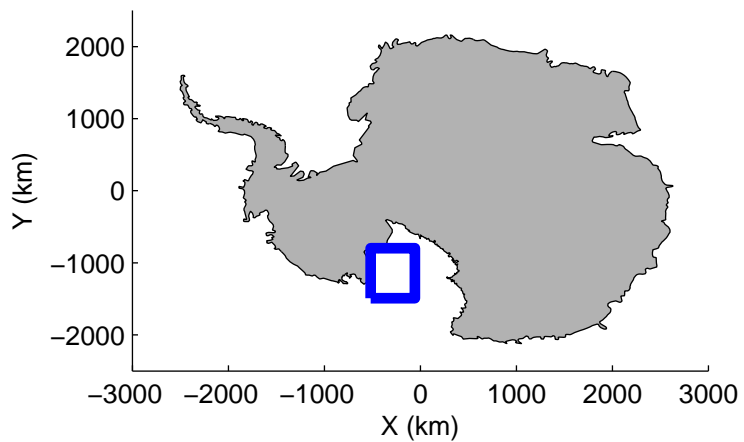
accum2 2013_Antarctica_P3: "Siple Coast" 20131126_11_002: 02:20:11.8 to 02:22:28.6 GPS



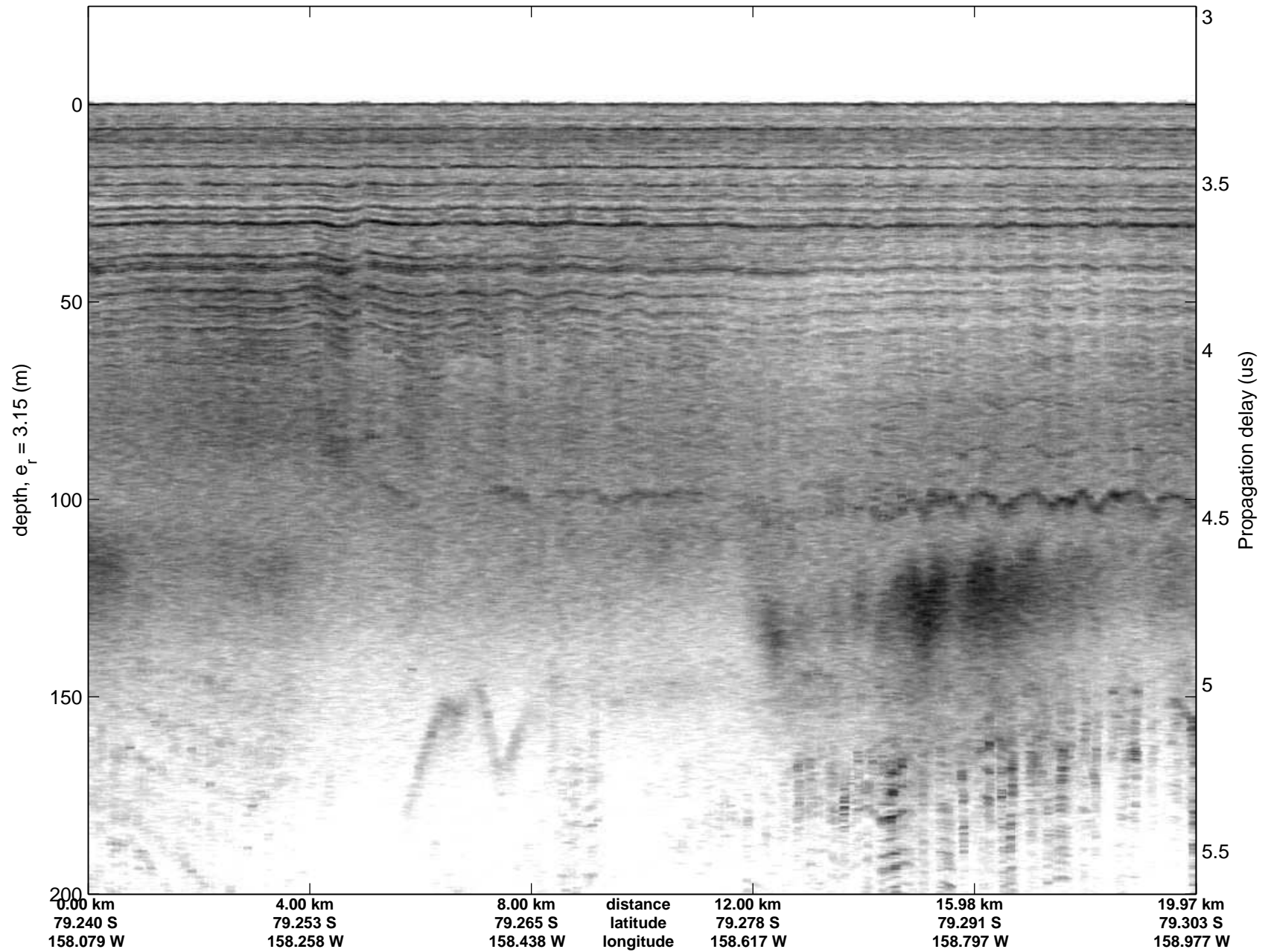


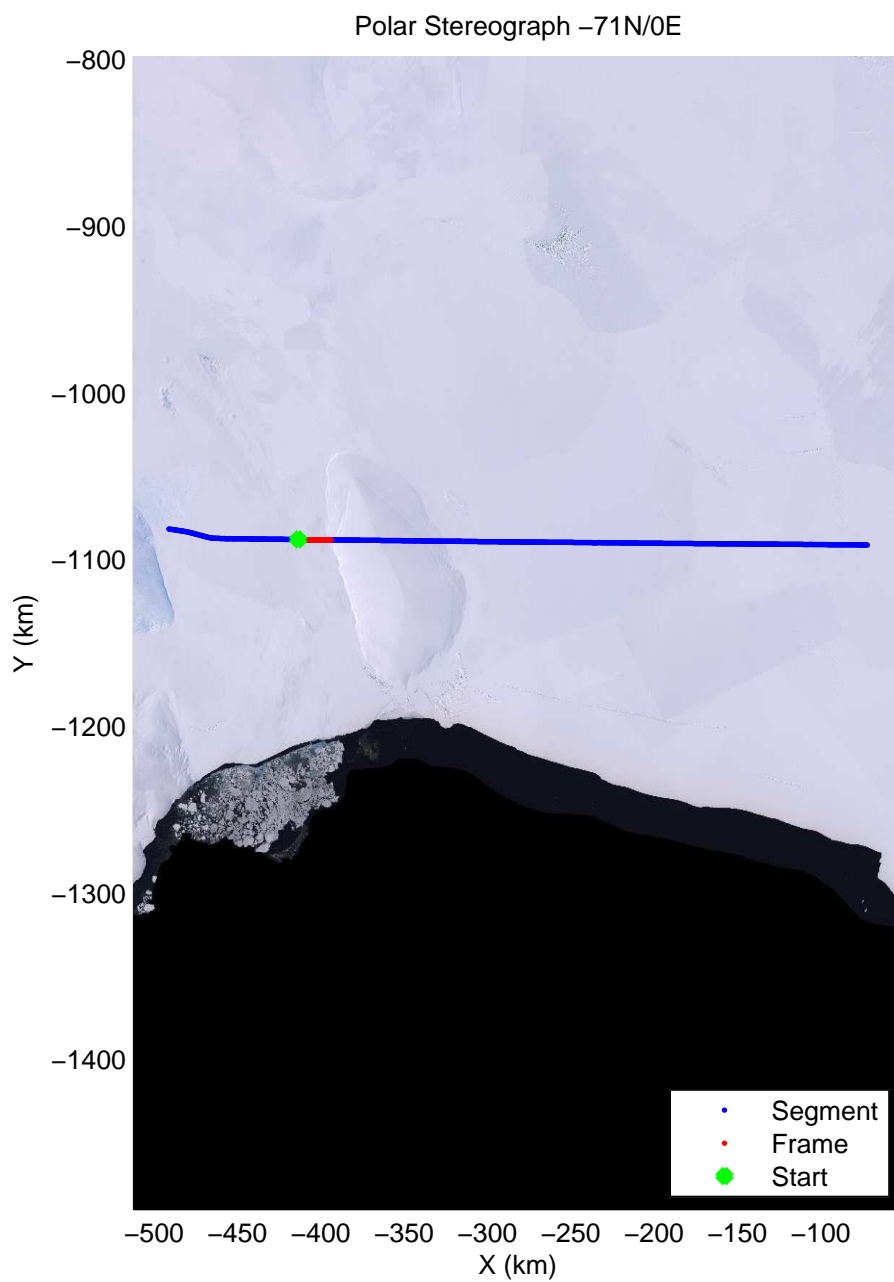

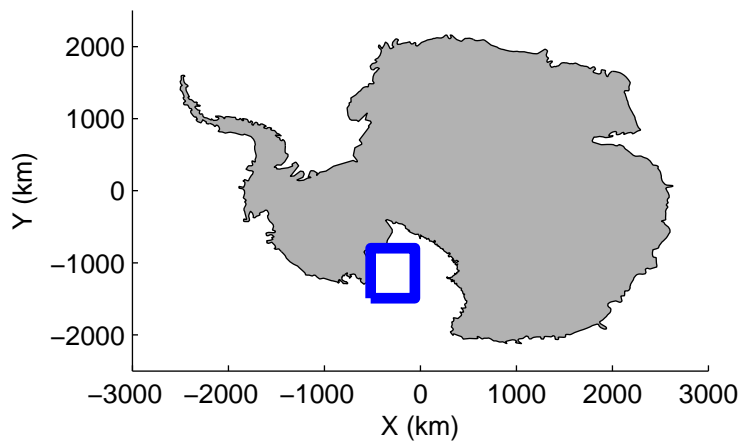
accum2 2013_Antarctica_P3: "Siple Coast" 20131126_11_003: 02:22:28.8 to 02:24:45.1 GPS






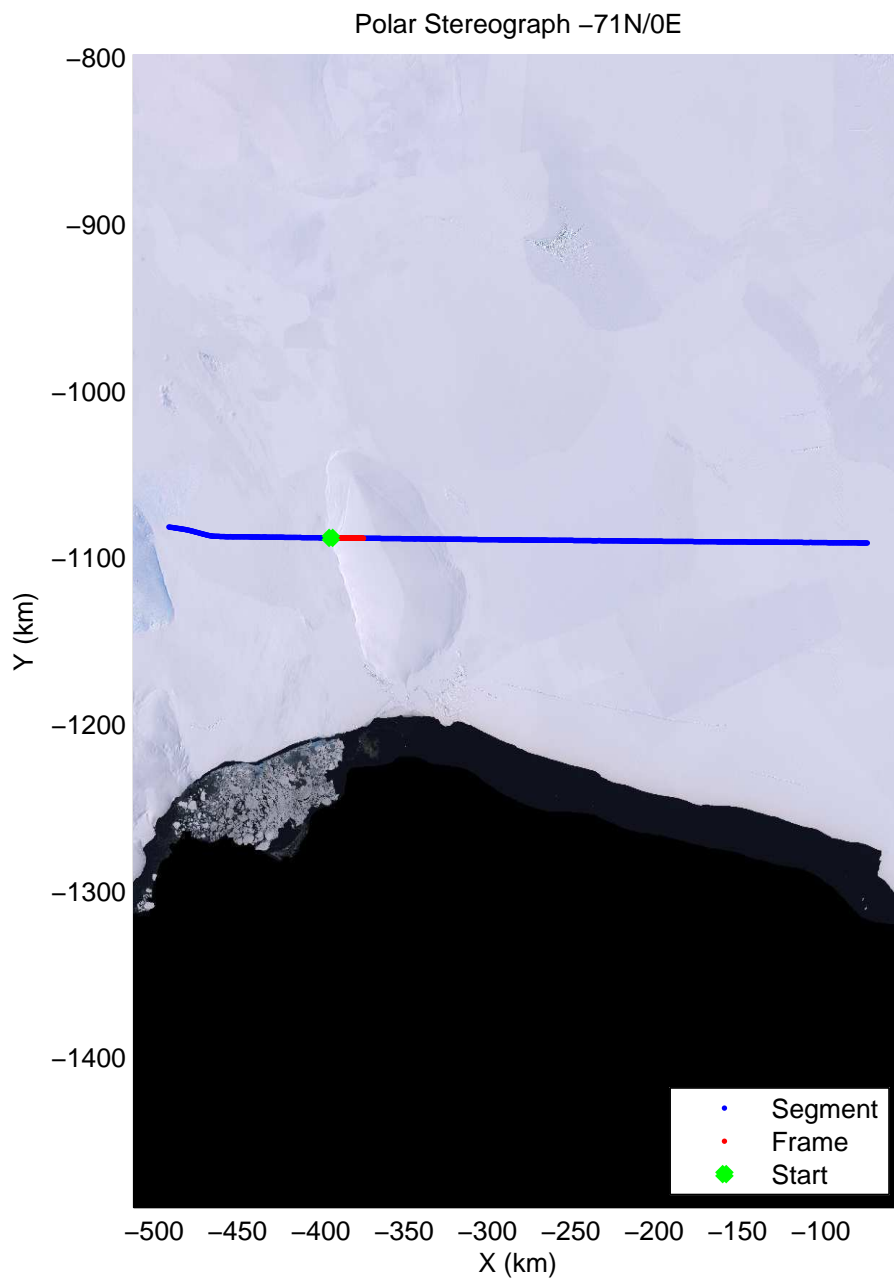
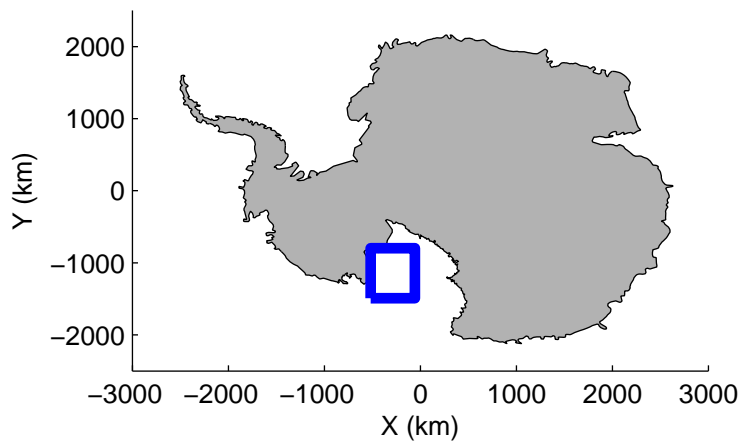
accum2 2013_Antarctica_P3: "Siple Coast" 20131126_11_004: 02:24:45.3 to 02:27:02.2 GPS






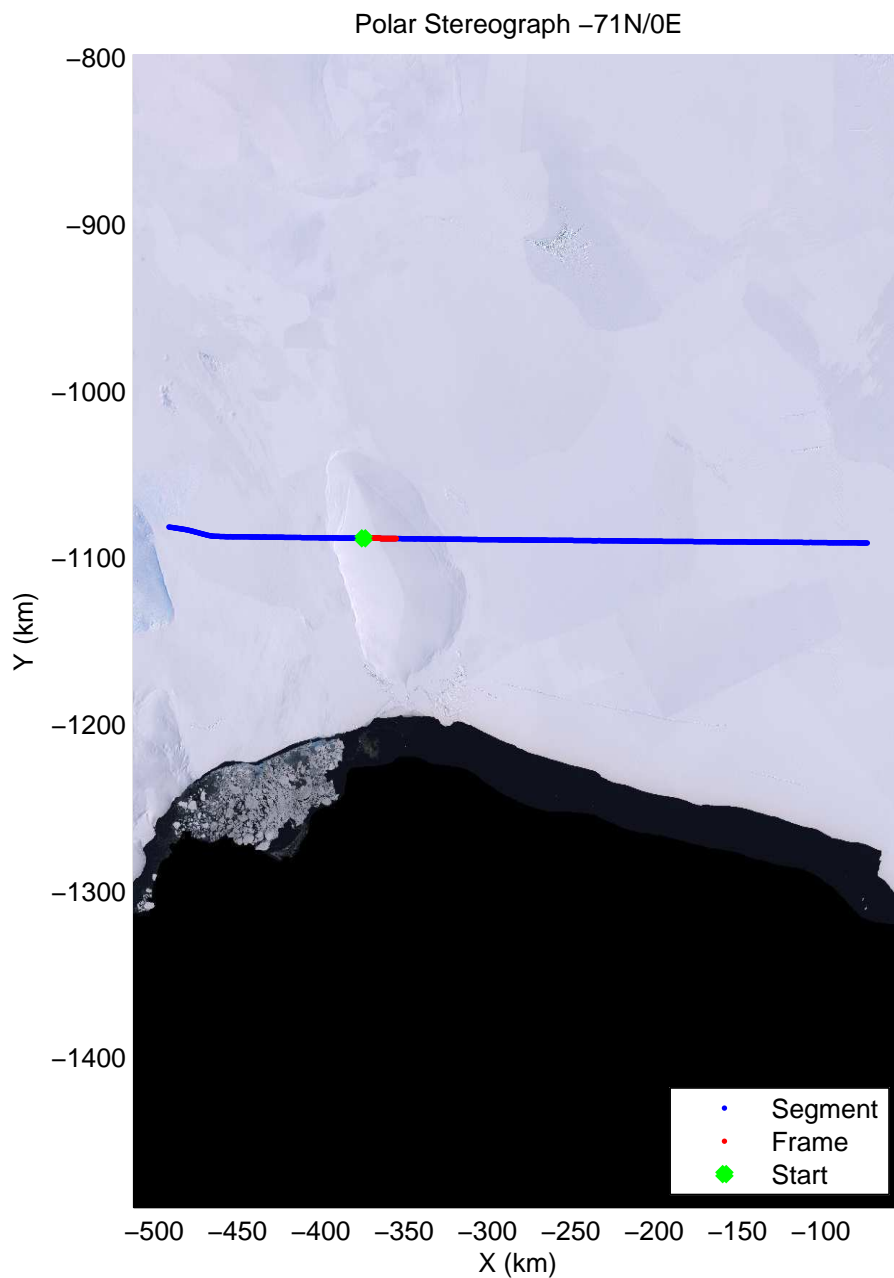

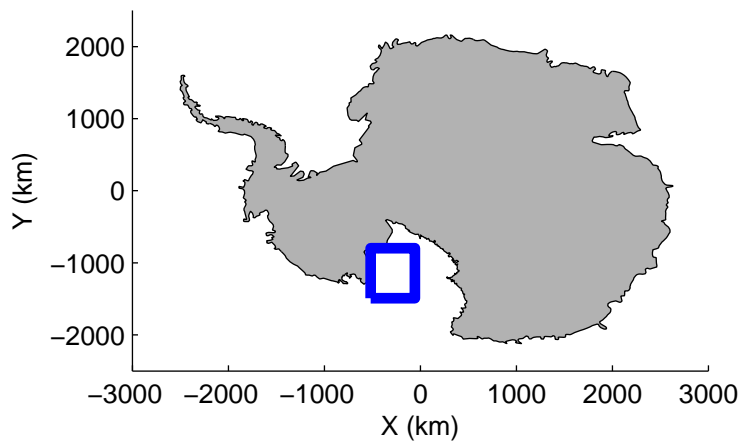
accum2 2013_Antarctica_P3: "Siple Coast" 20131126_11_005: 02:27:02.4 to 02:29:19.8 GPS






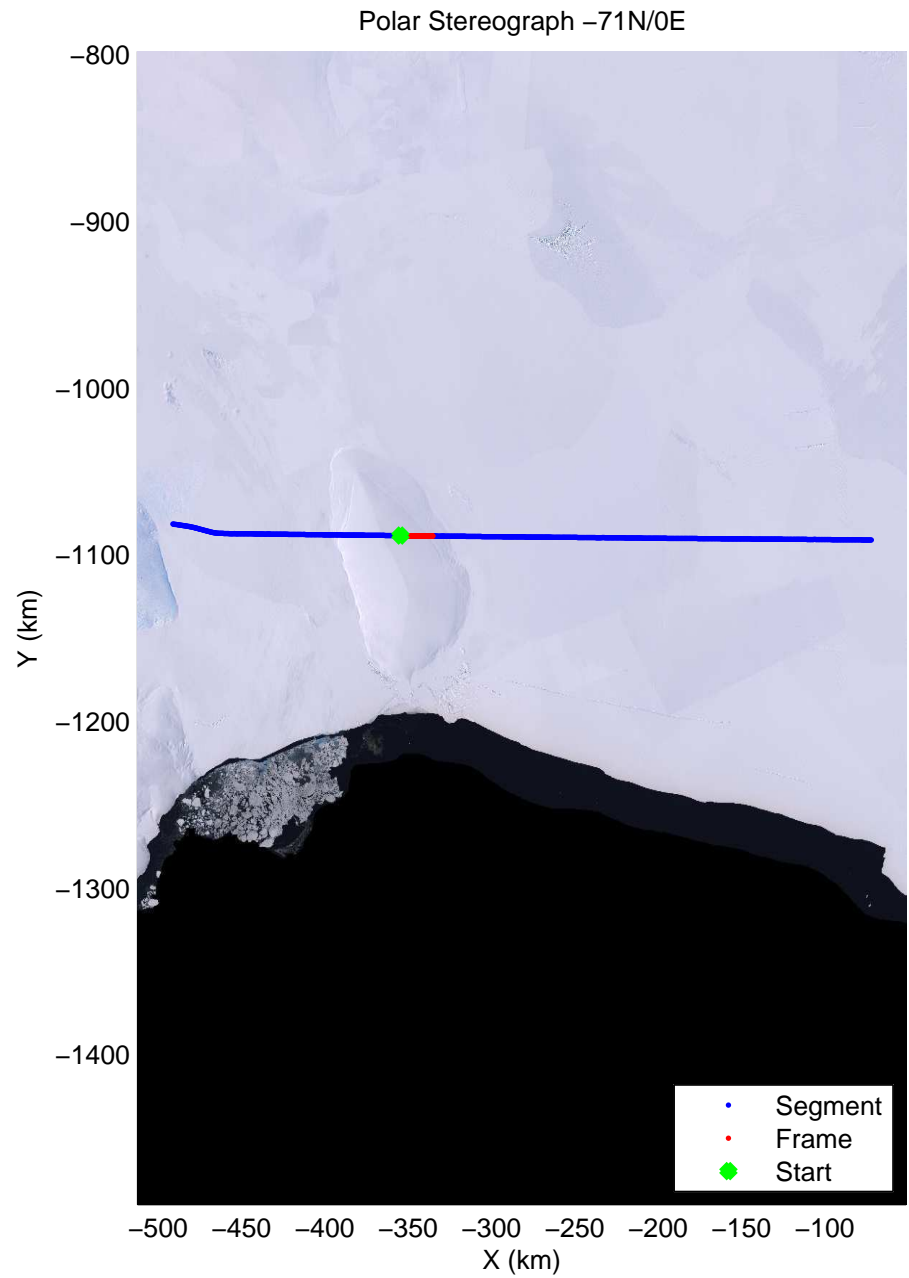

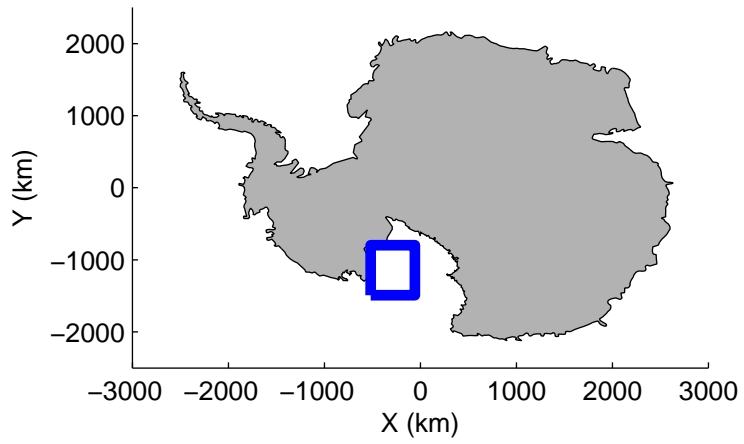
accum2 2013_Antarctica_P3: "Siple Coast" 20131126_11_006: 02:29:20.0 to 02:31:45.1 GPS






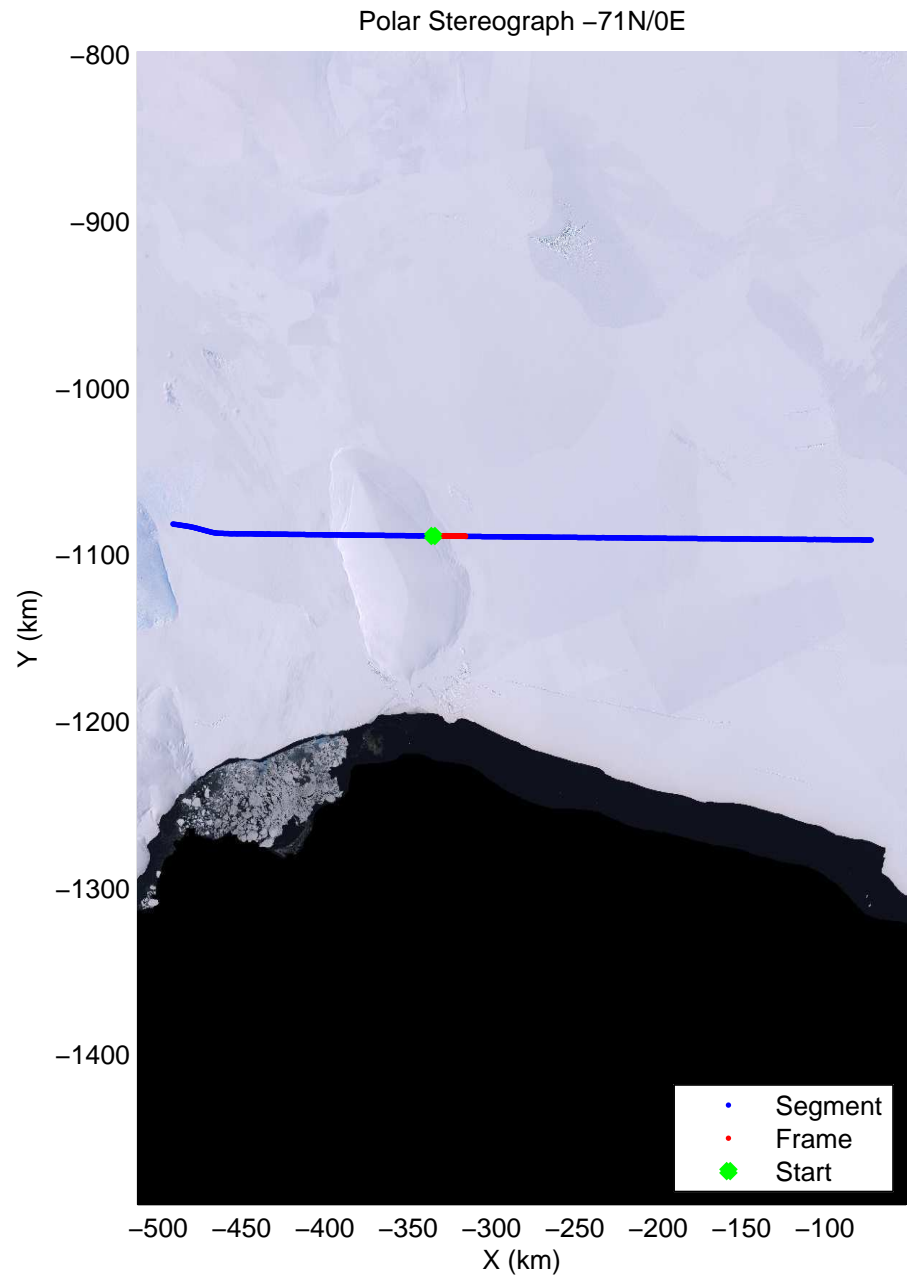

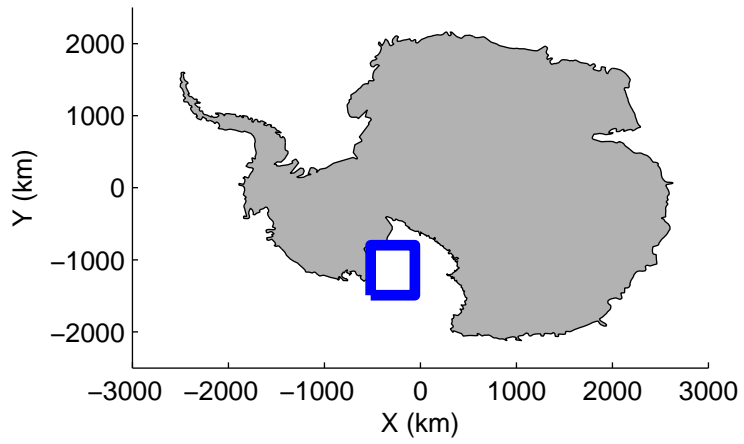
accum2 2013_Antarctica_P3: "Siple Coast" 20131126_11_007: 02:31:45.3 to 02:34:07.1 GPS






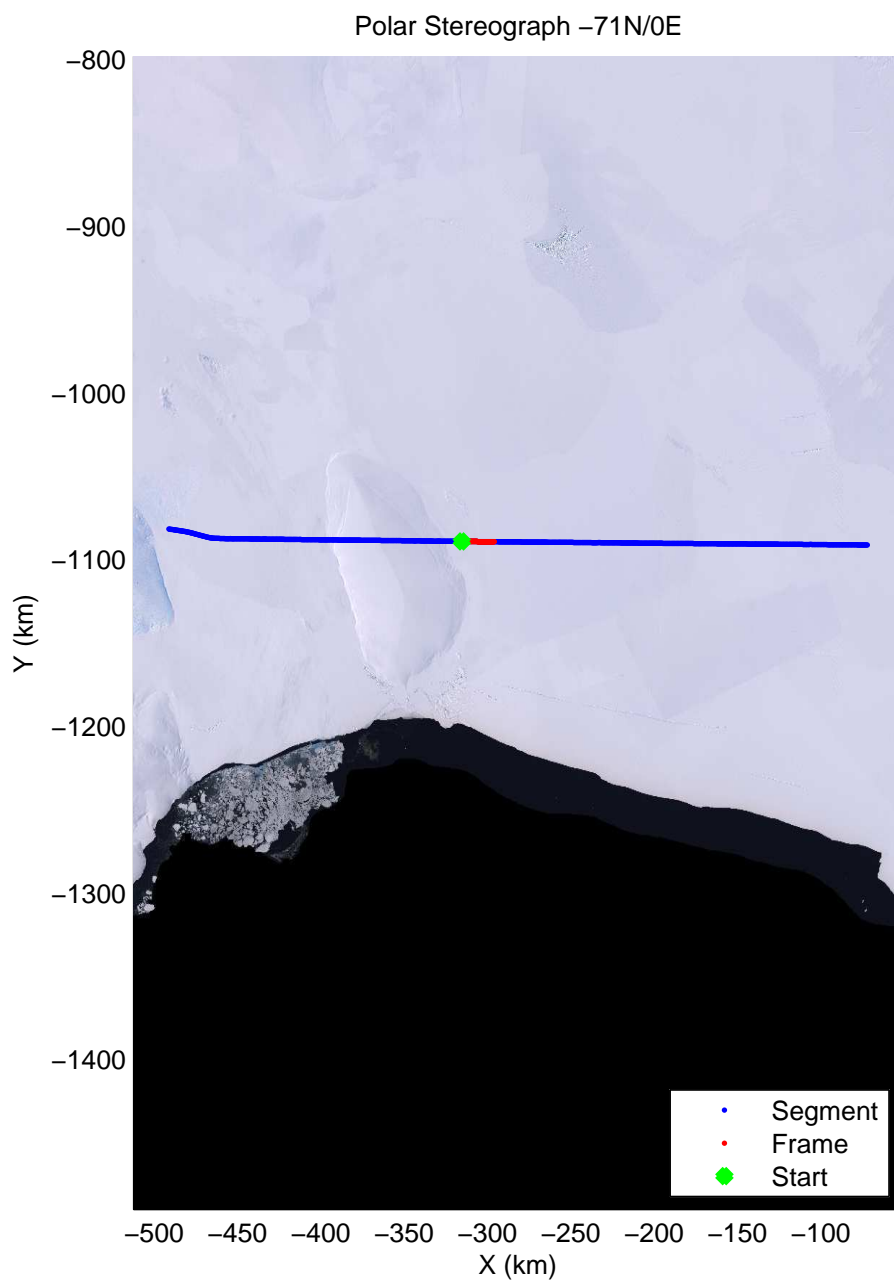
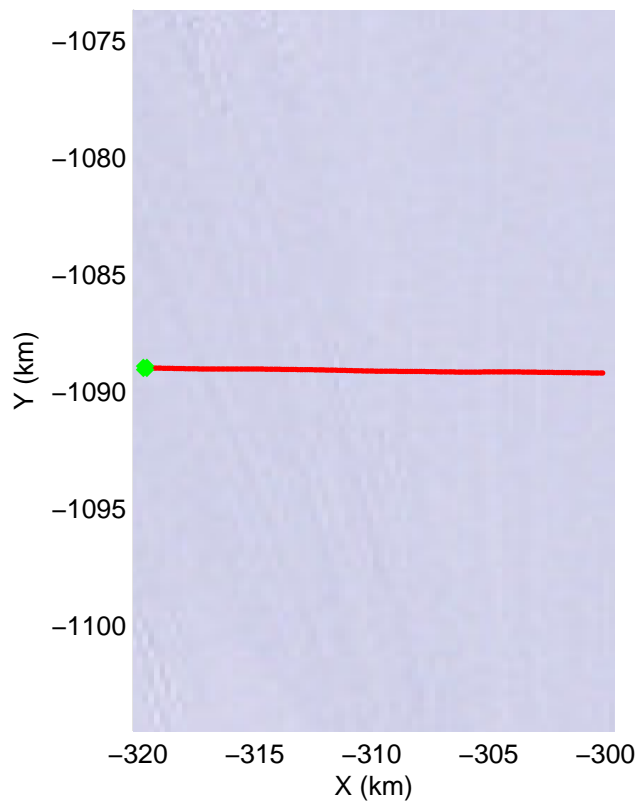
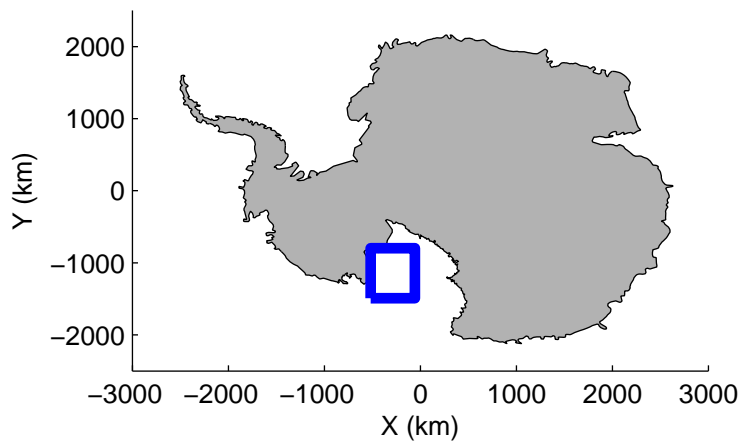
accum2 2013_Antarctica_P3: "Siple Coast" 20131126_11_008: 02:34:07.3 to 02:36:19.9 GPS



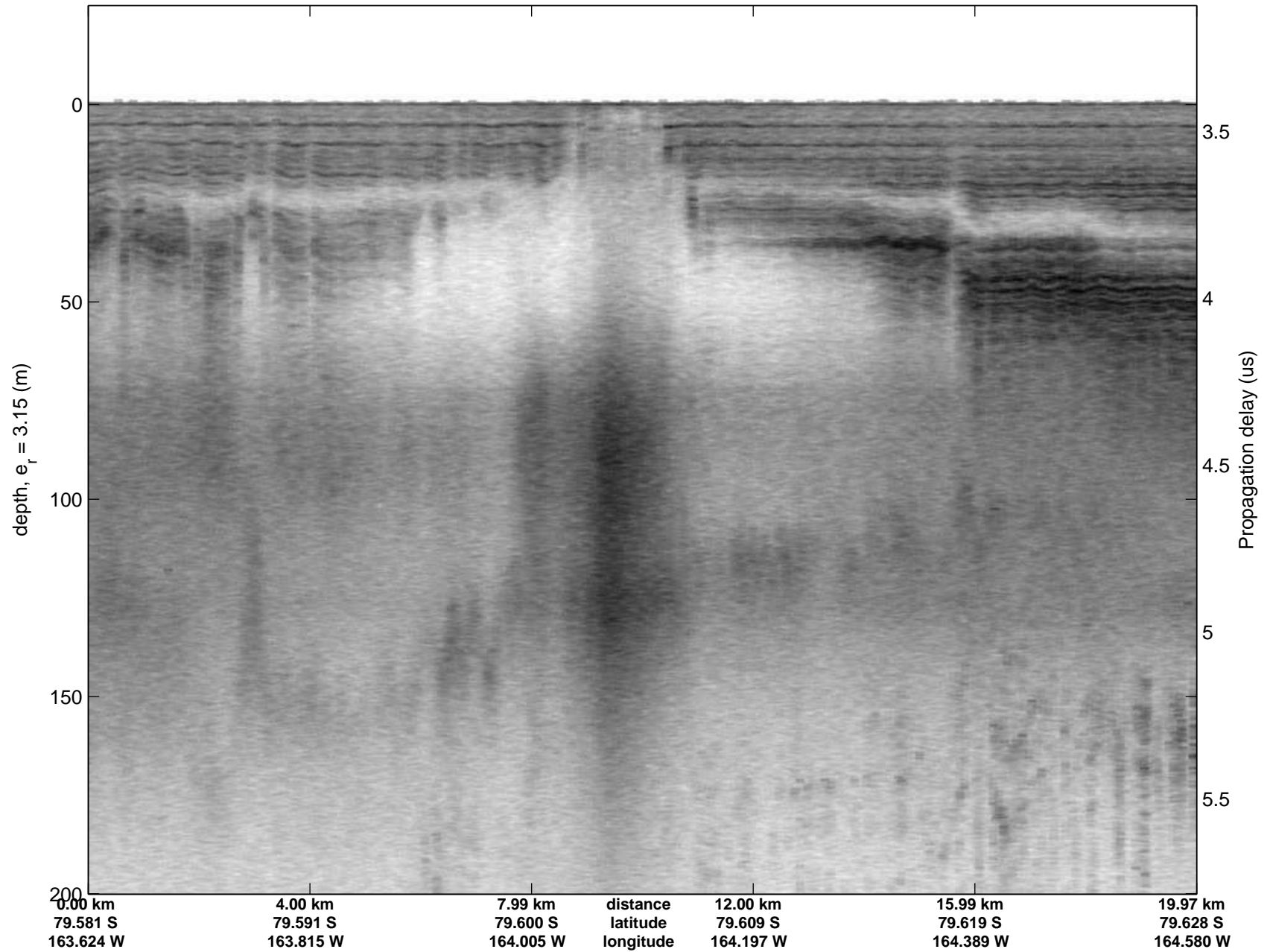


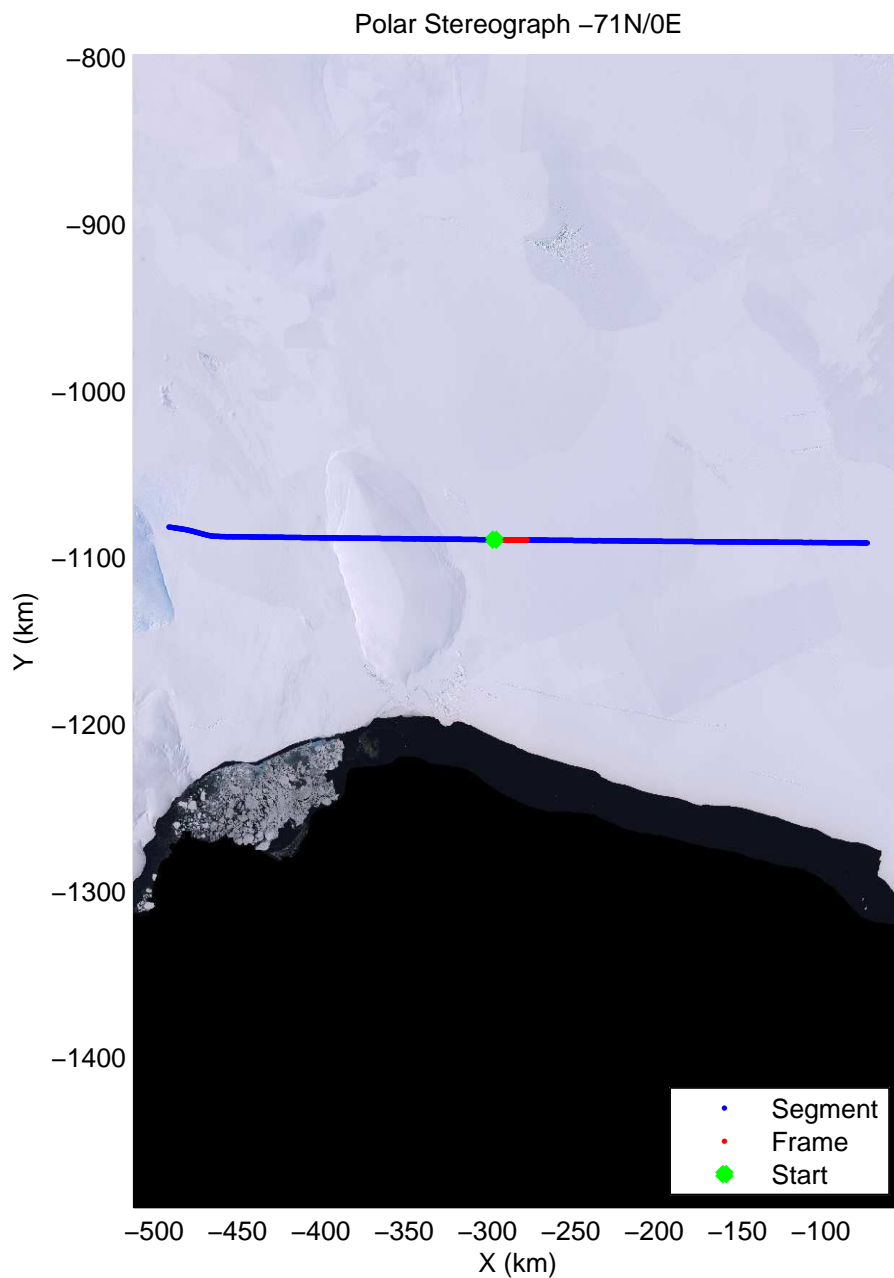
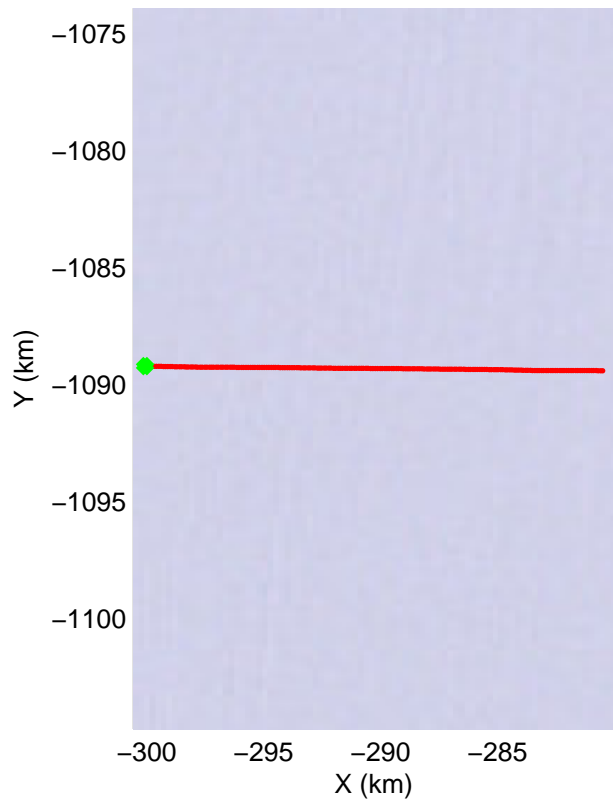
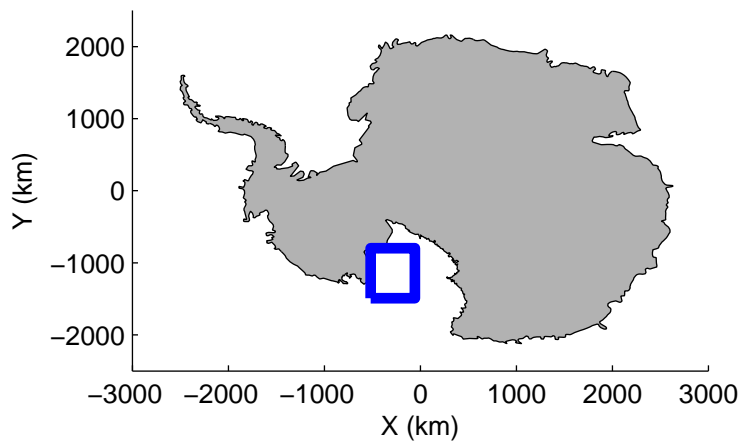
accum2 2013_Antarctica_P3: "Siple Coast" 20131126_11_009: 02:36:20.1 to 02:38:36.2 GPS



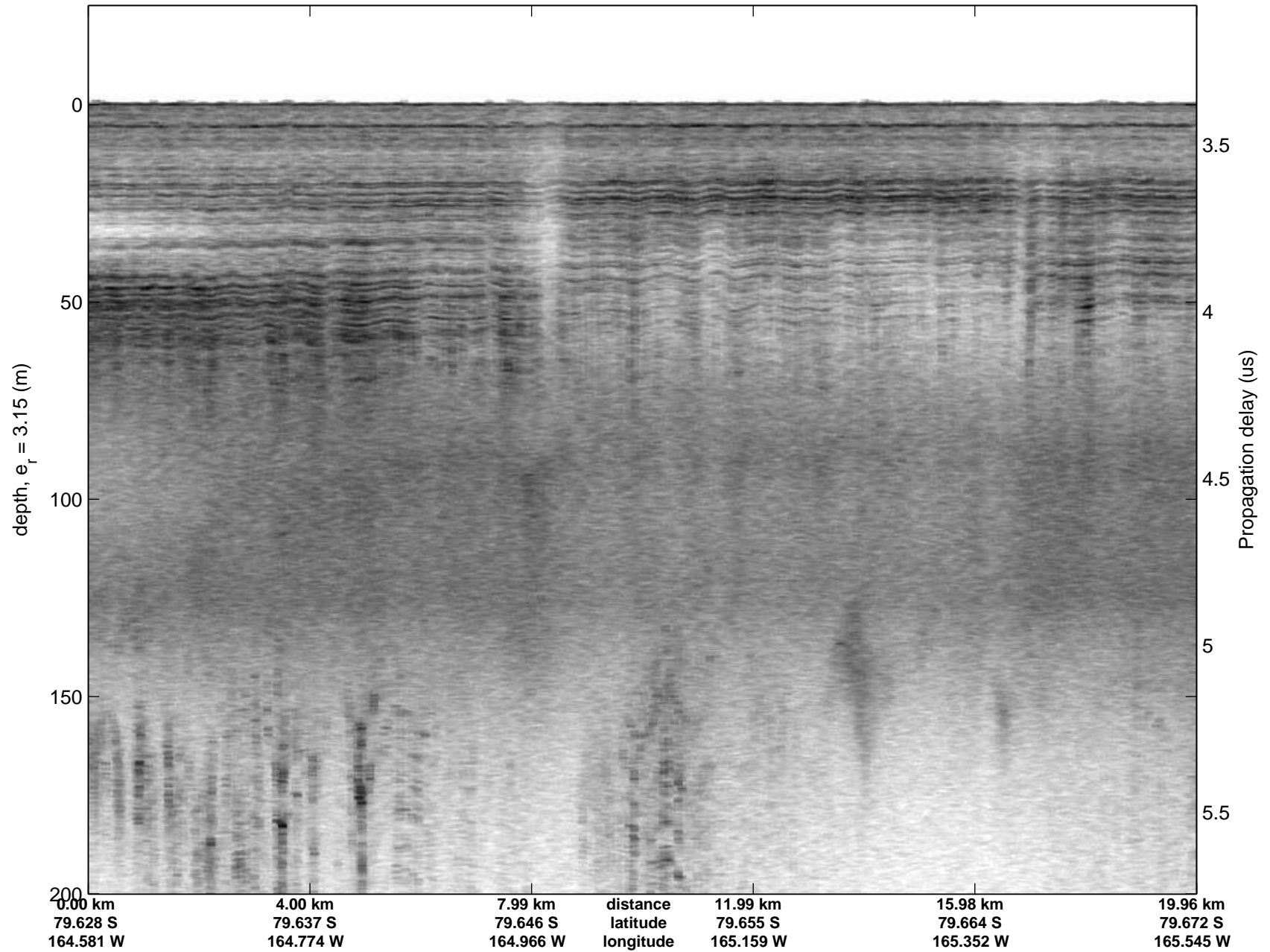


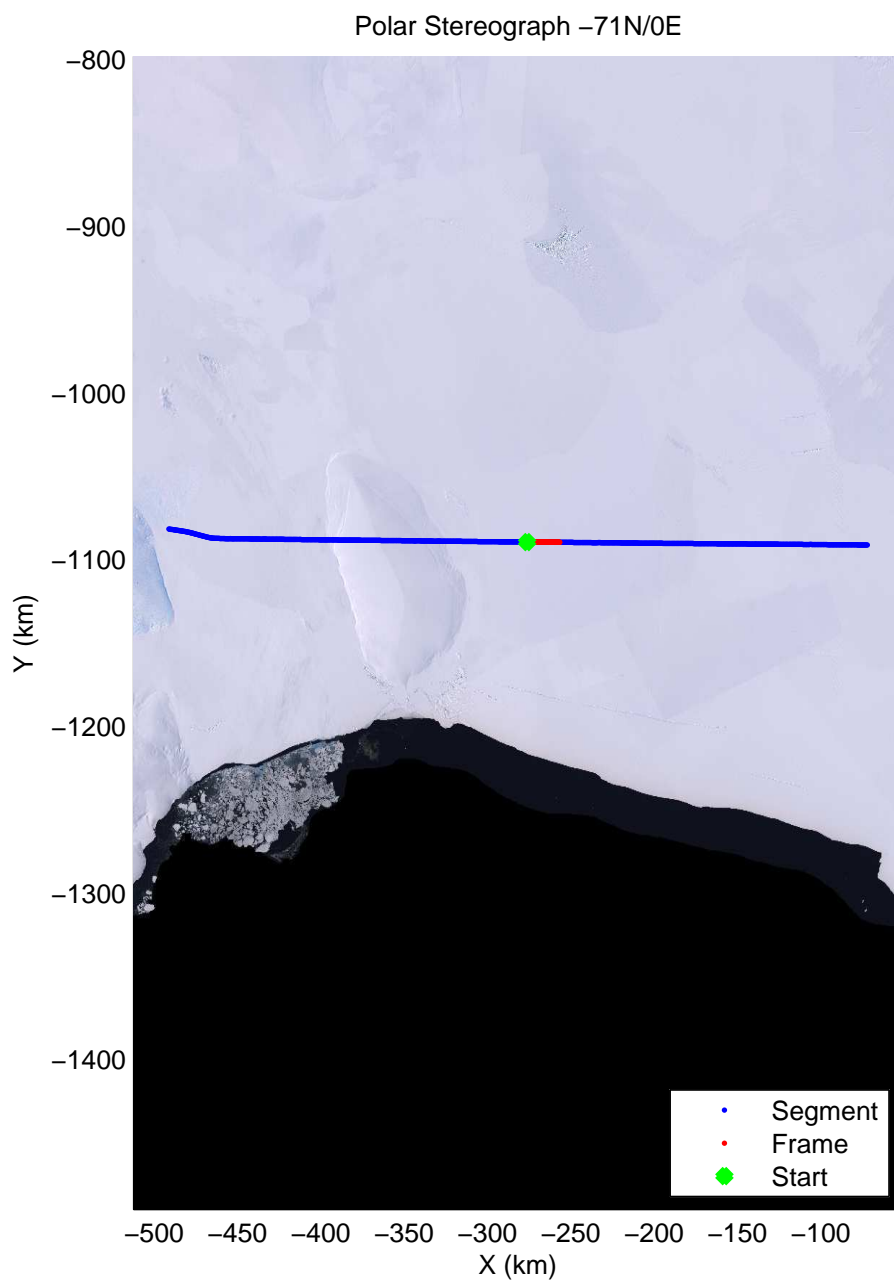
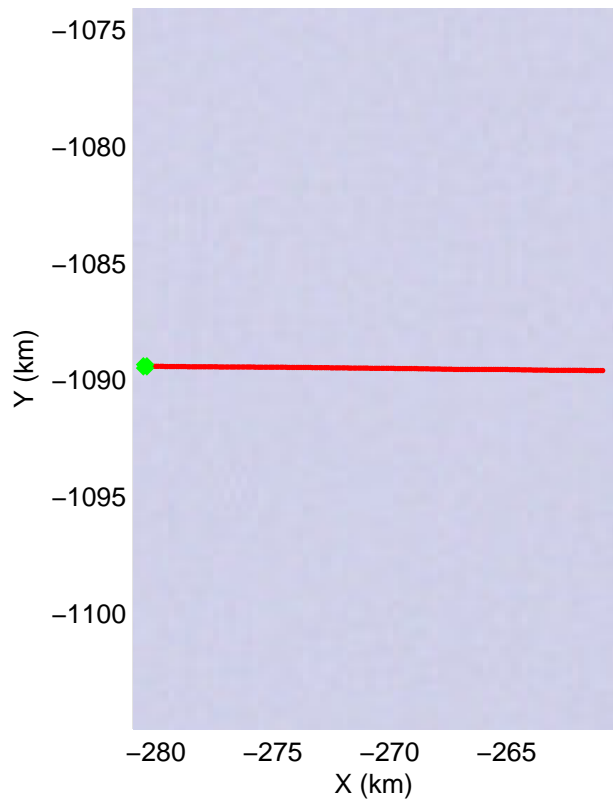
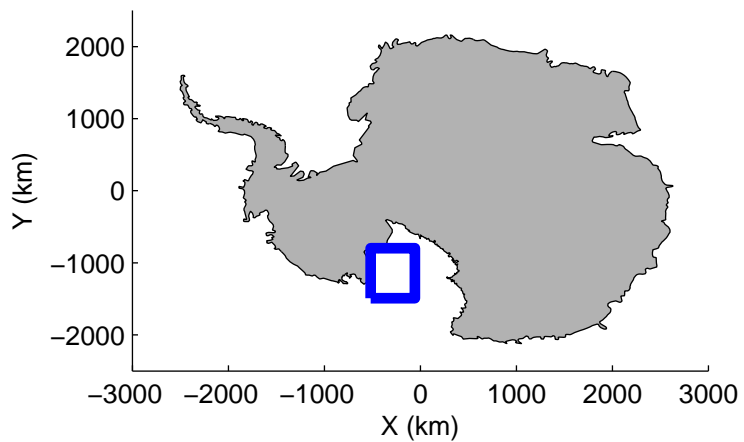
accum2 2013_Antarctica_P3: "Siple Coast" 20131126_11_010: 02:38:36.4 to 02:40:58.7 GPS



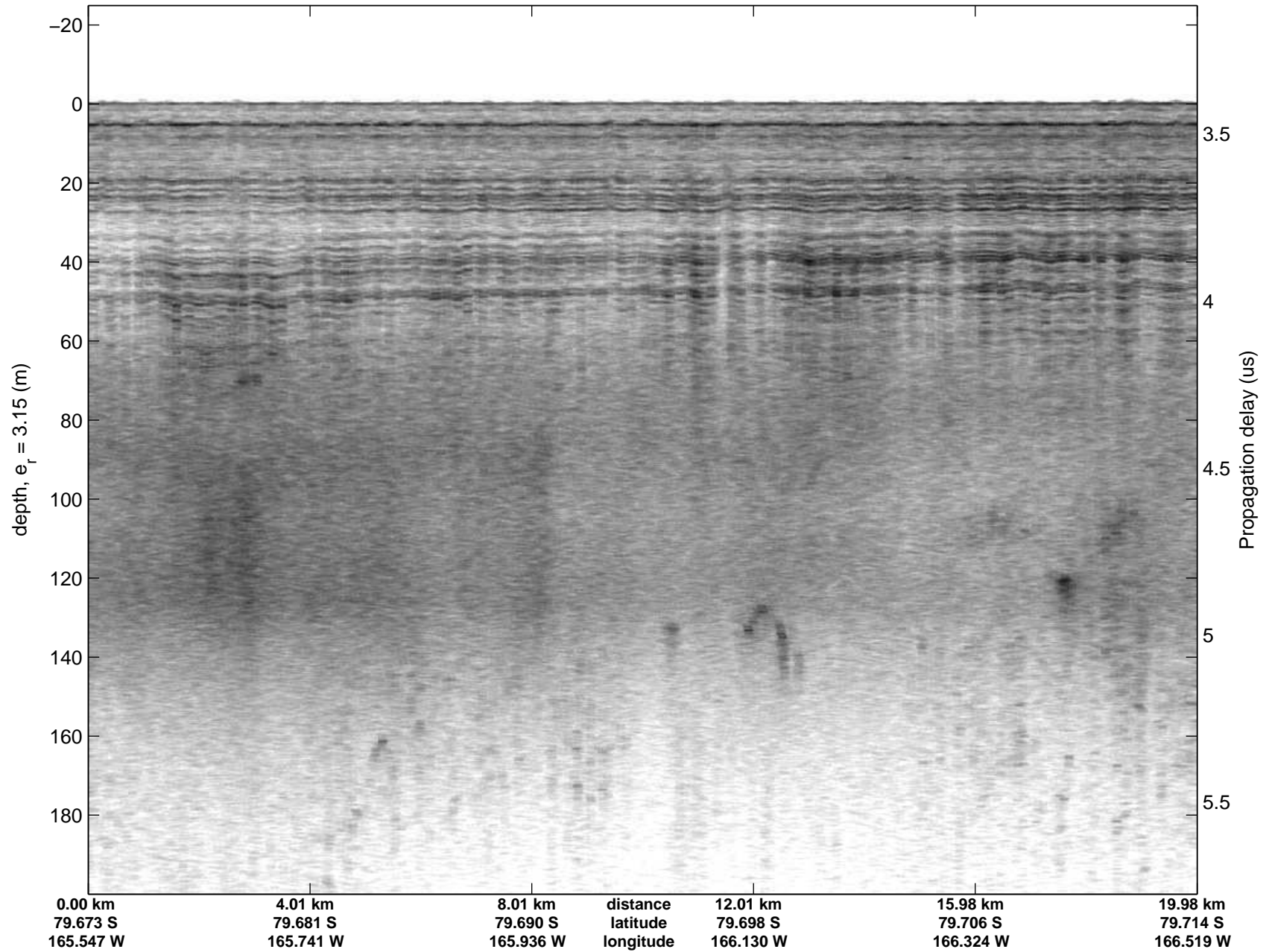


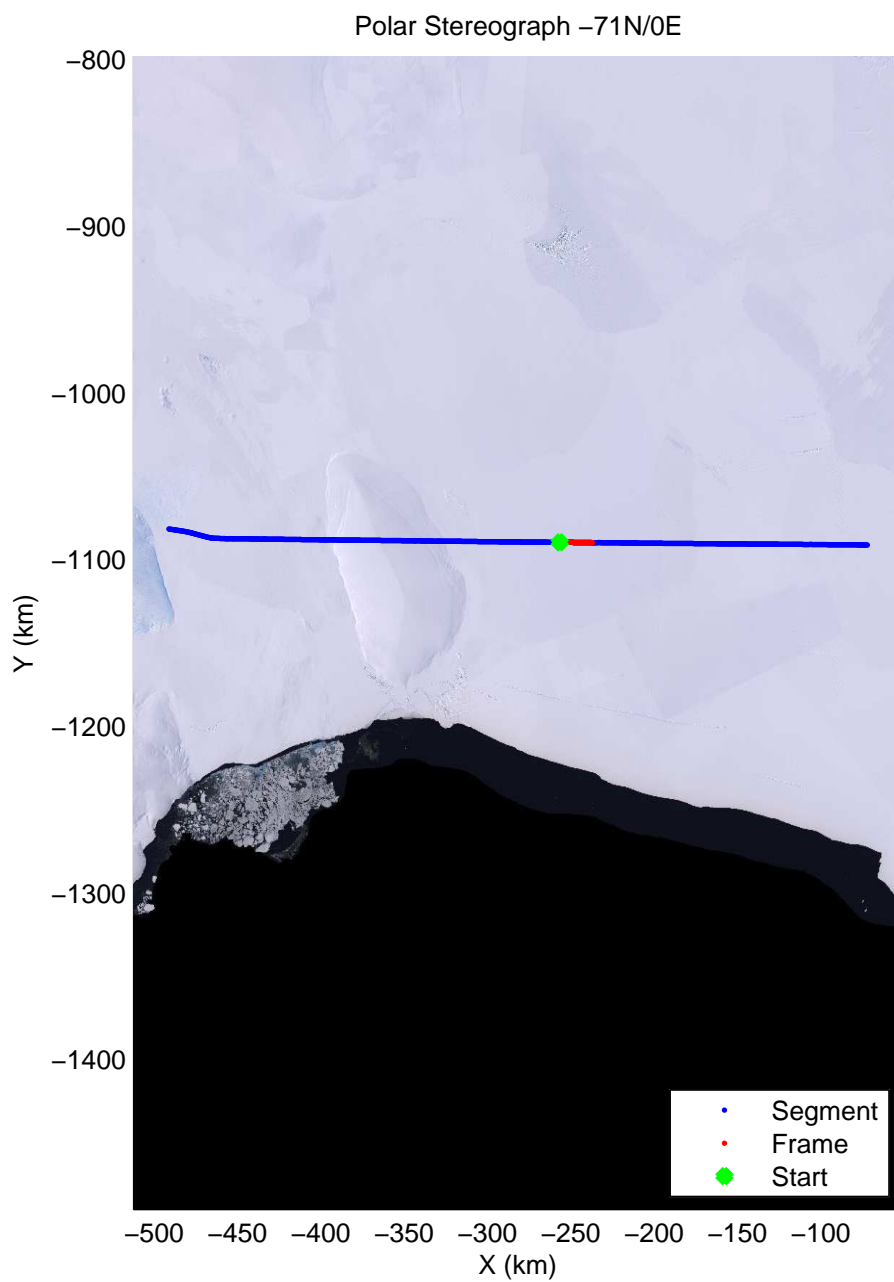
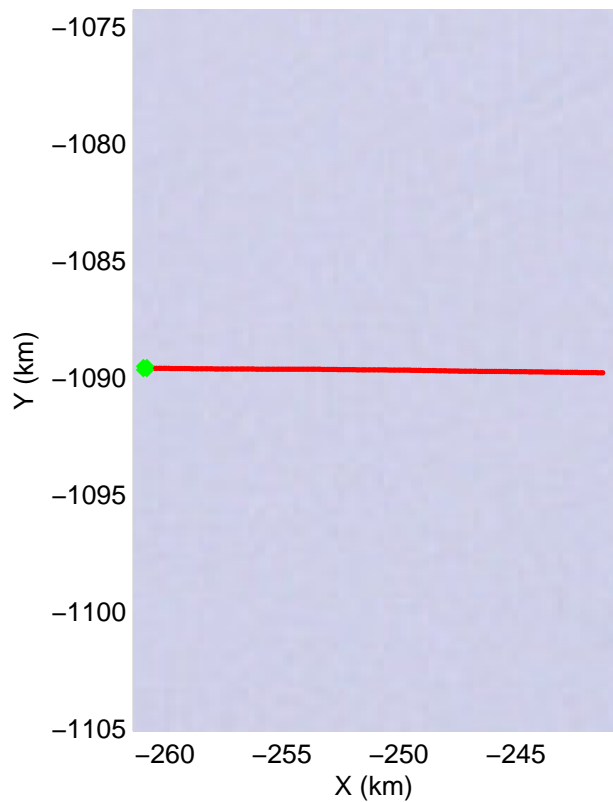
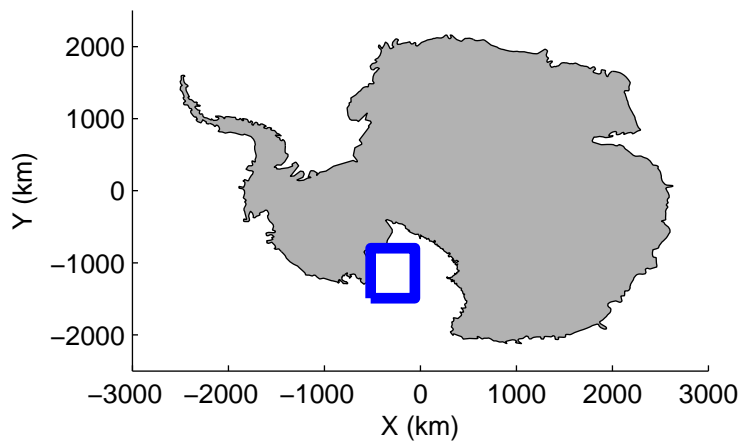
accum2 2013_Antarctica_P3: "Siple Coast" 20131126_11_011: 02:40:59.0 to 02:43:20.7 GPS



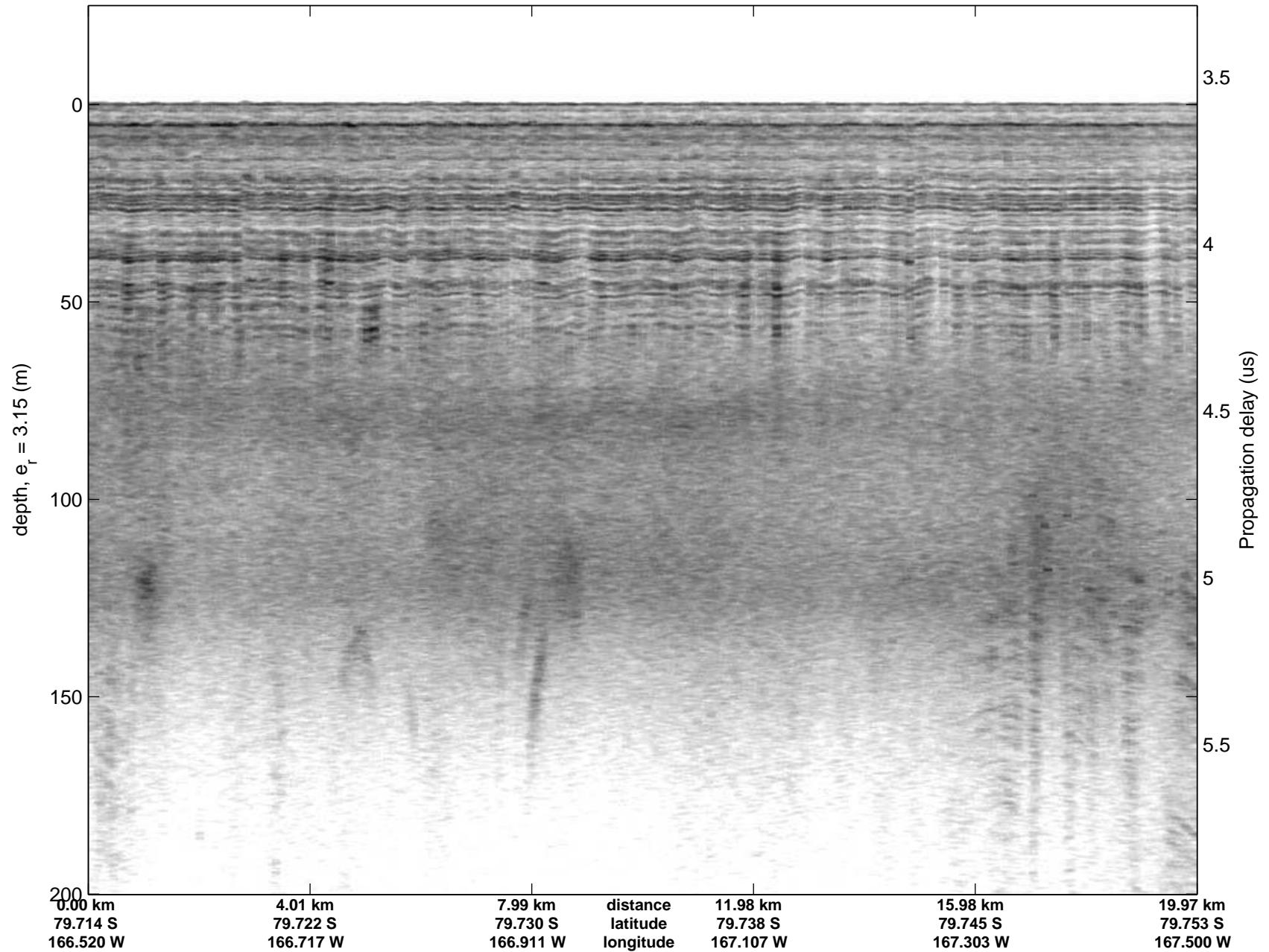


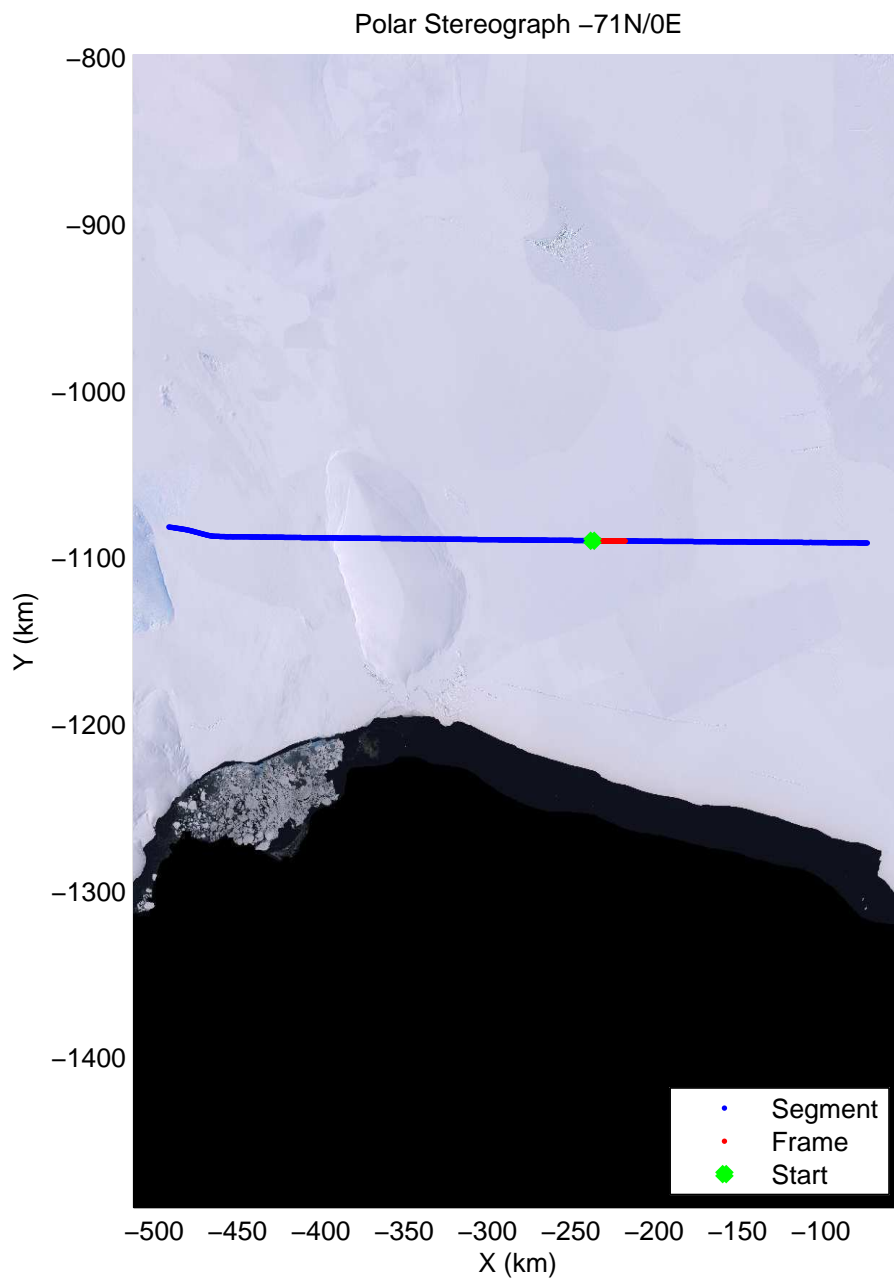

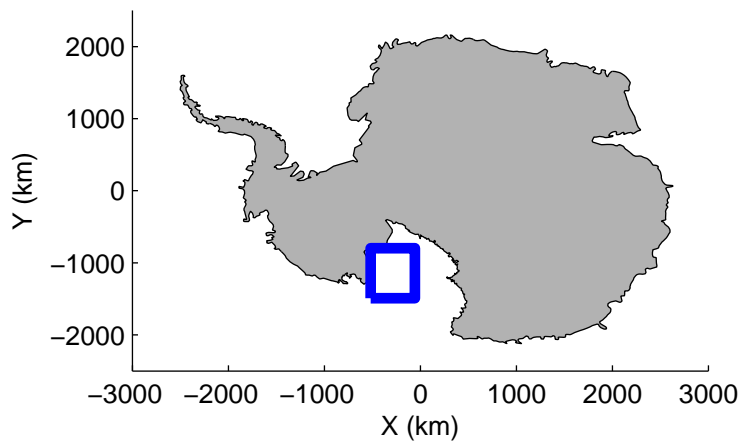
accum2 2013_Antarctica_P3: "Siple Coast" 20131126_11_012: 02:43:21.0 to 02:45:41.6 GPS



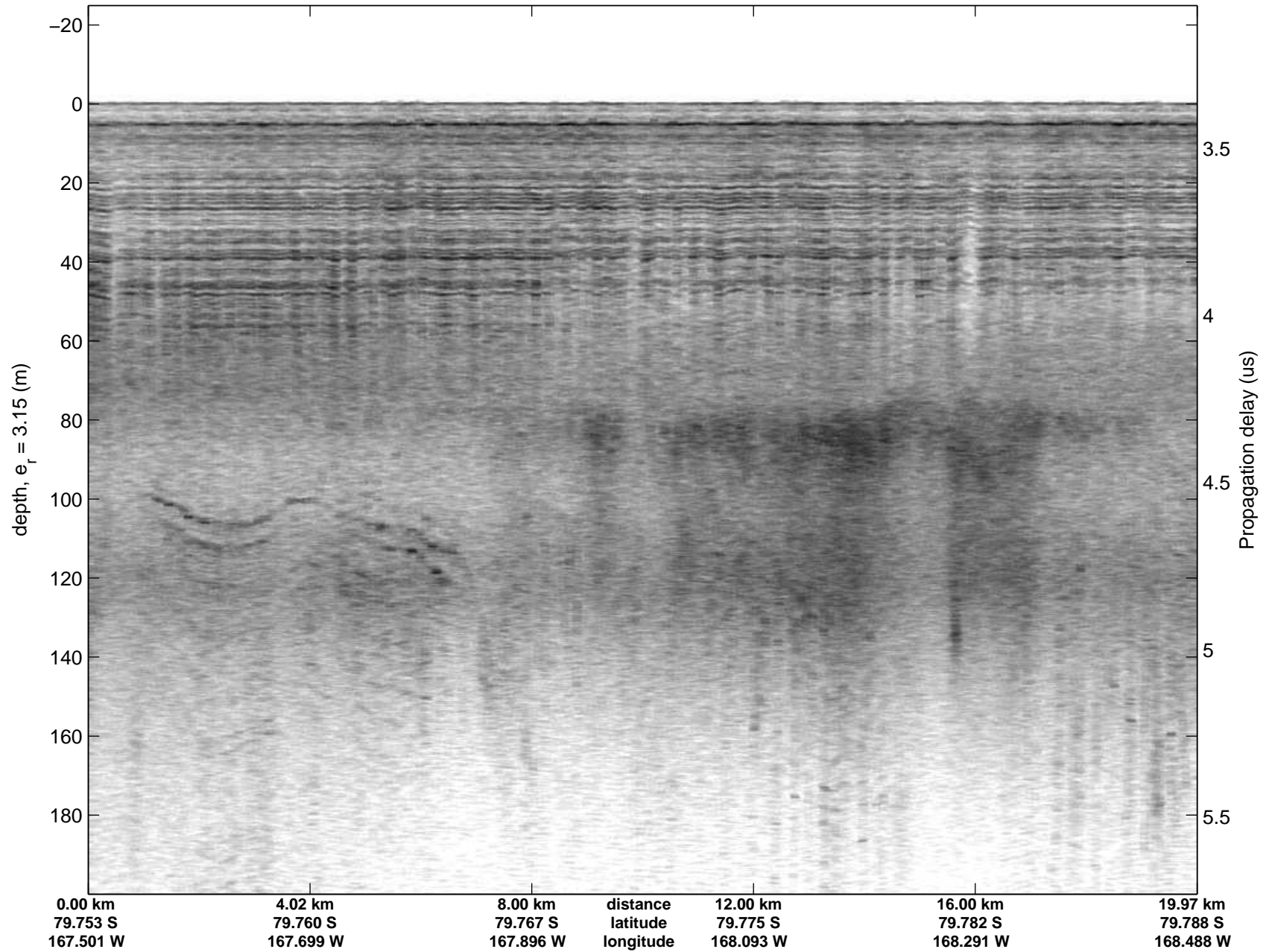


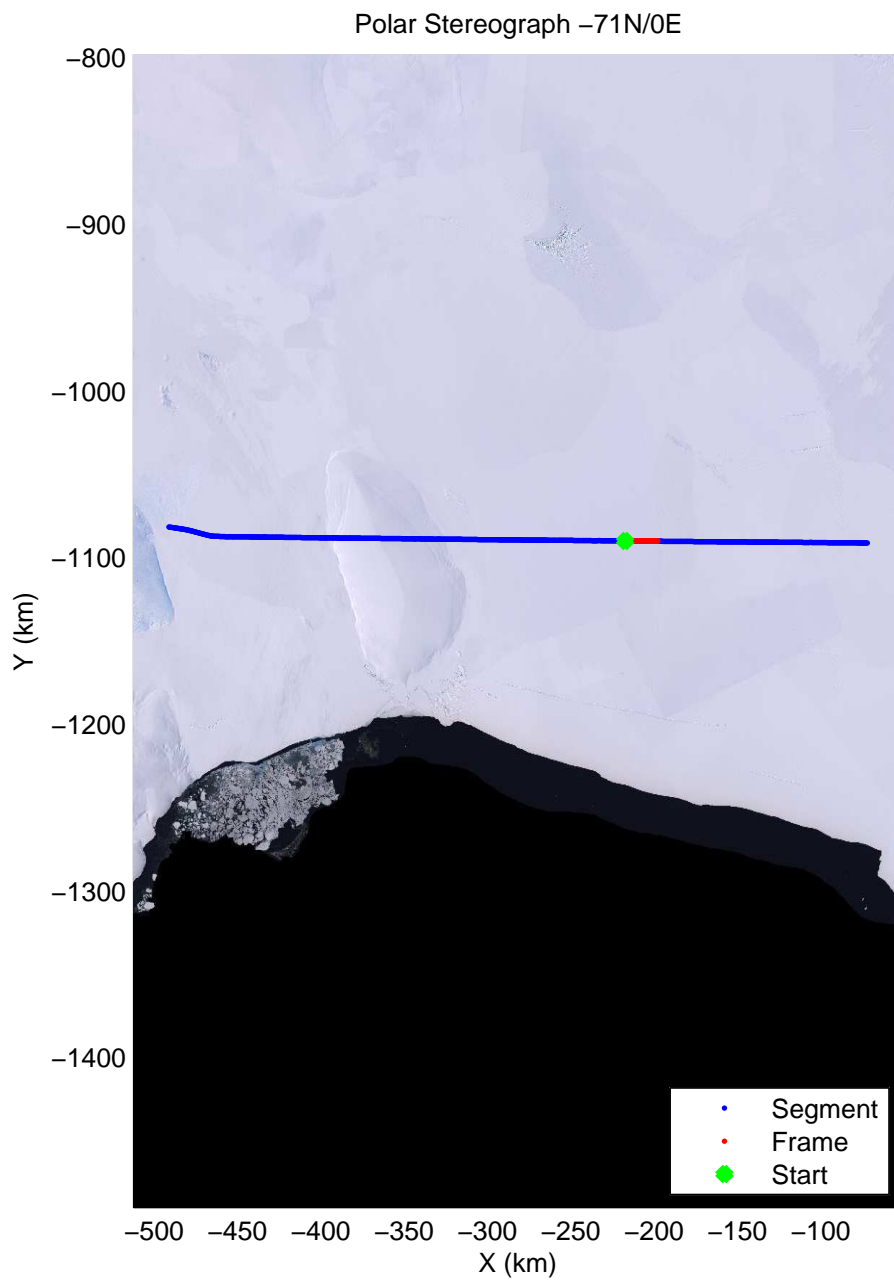
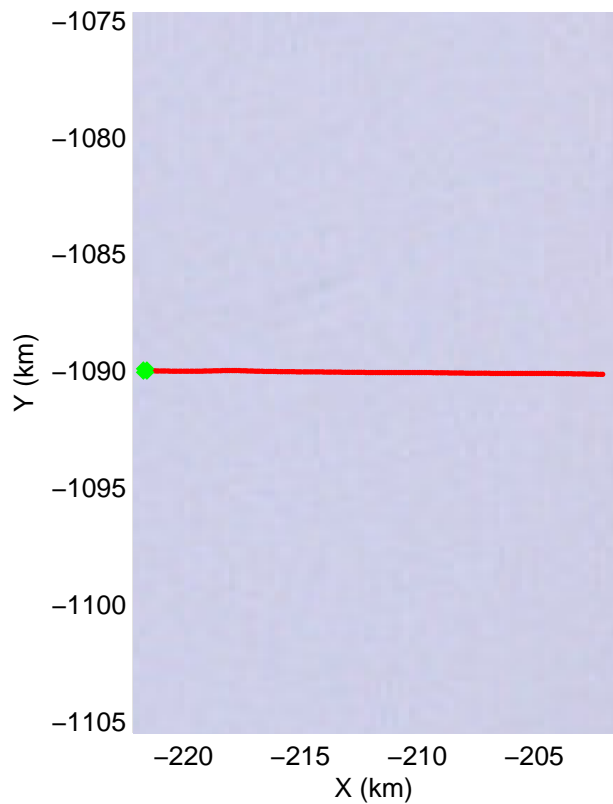
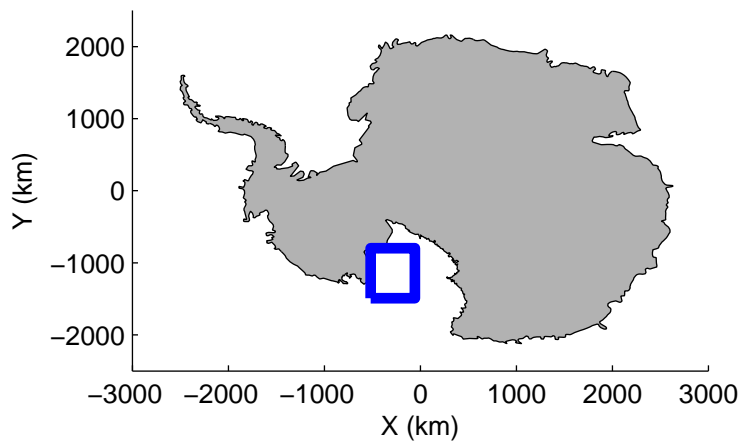
accum2 2013_Antarctica_P3: "Siple Coast" 20131126_11_013: 02:45:41.7 to 02:48:03.6 GPS



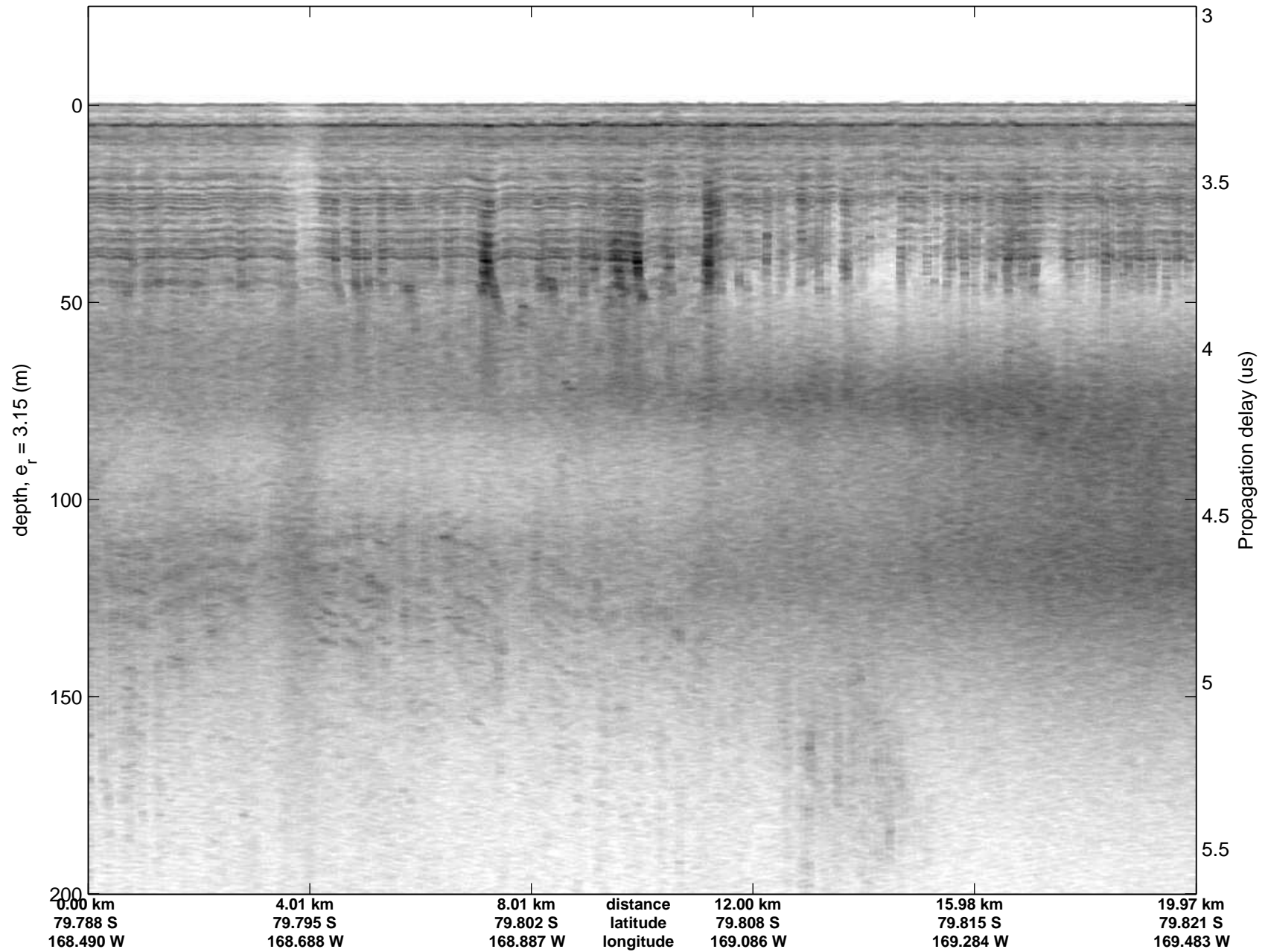


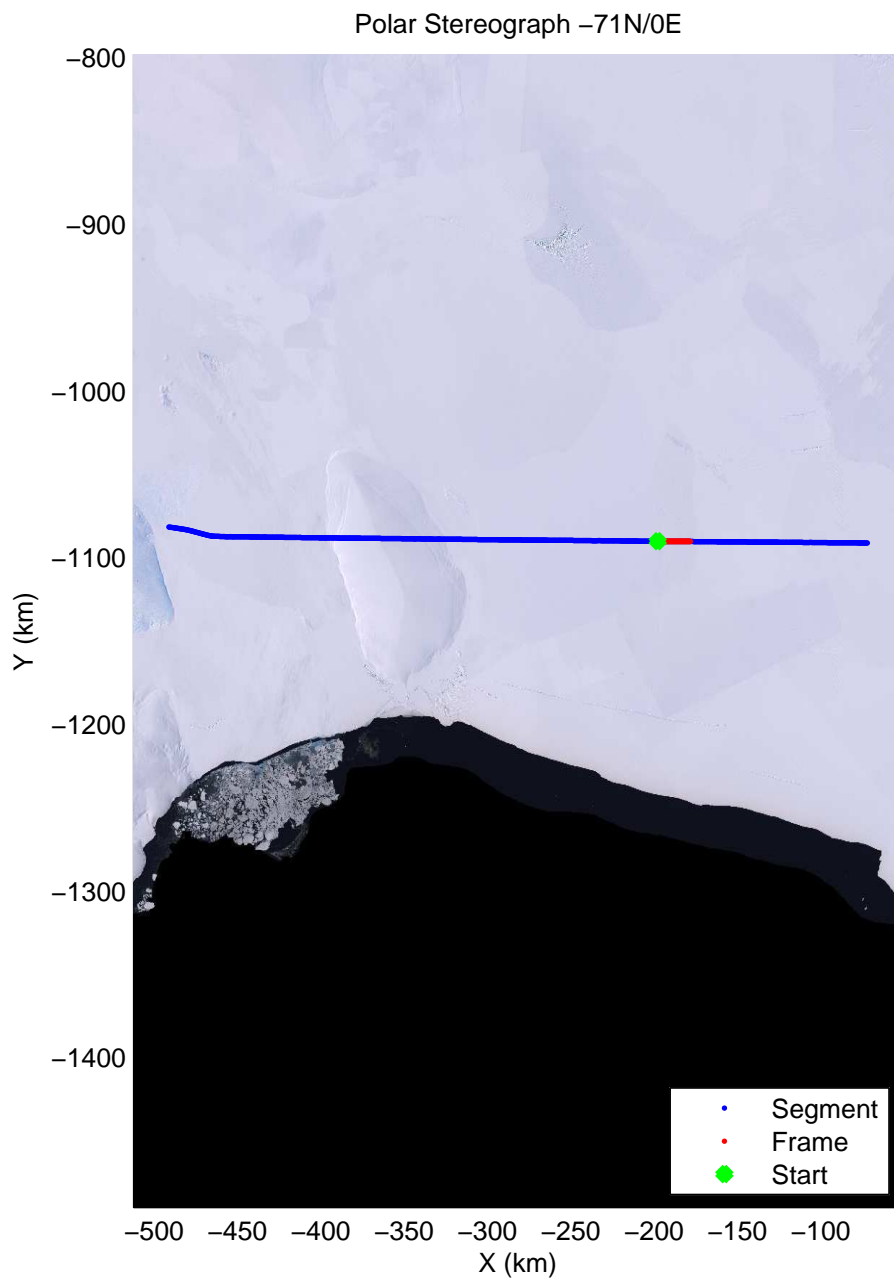
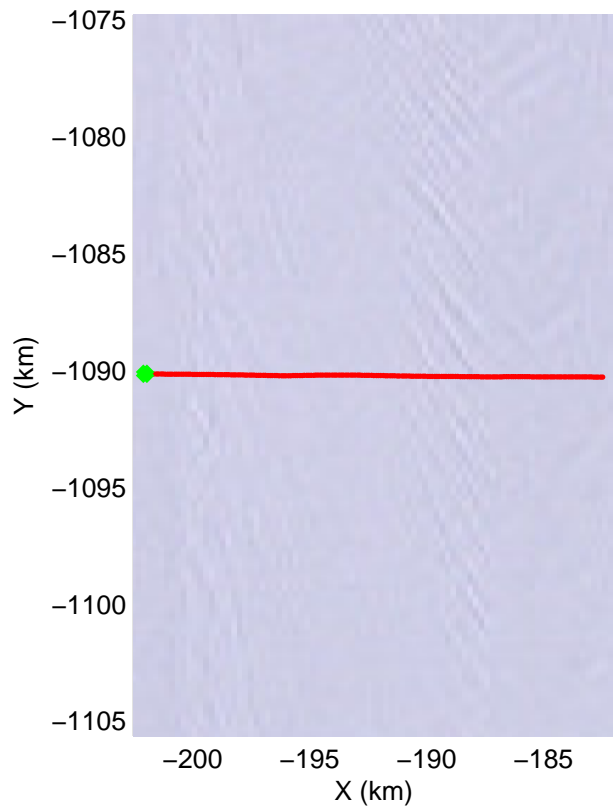
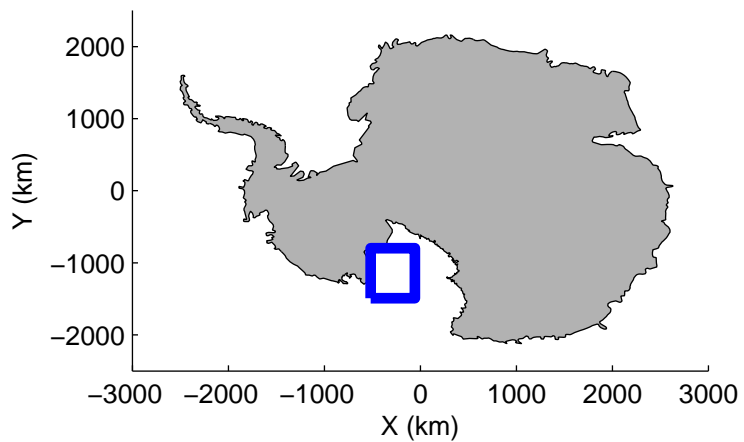
accum2 2013_Antarctica_P3: "Siple Coast" 20131126_11_014: 02:48:03.8 to 02:50:22.8 GPS






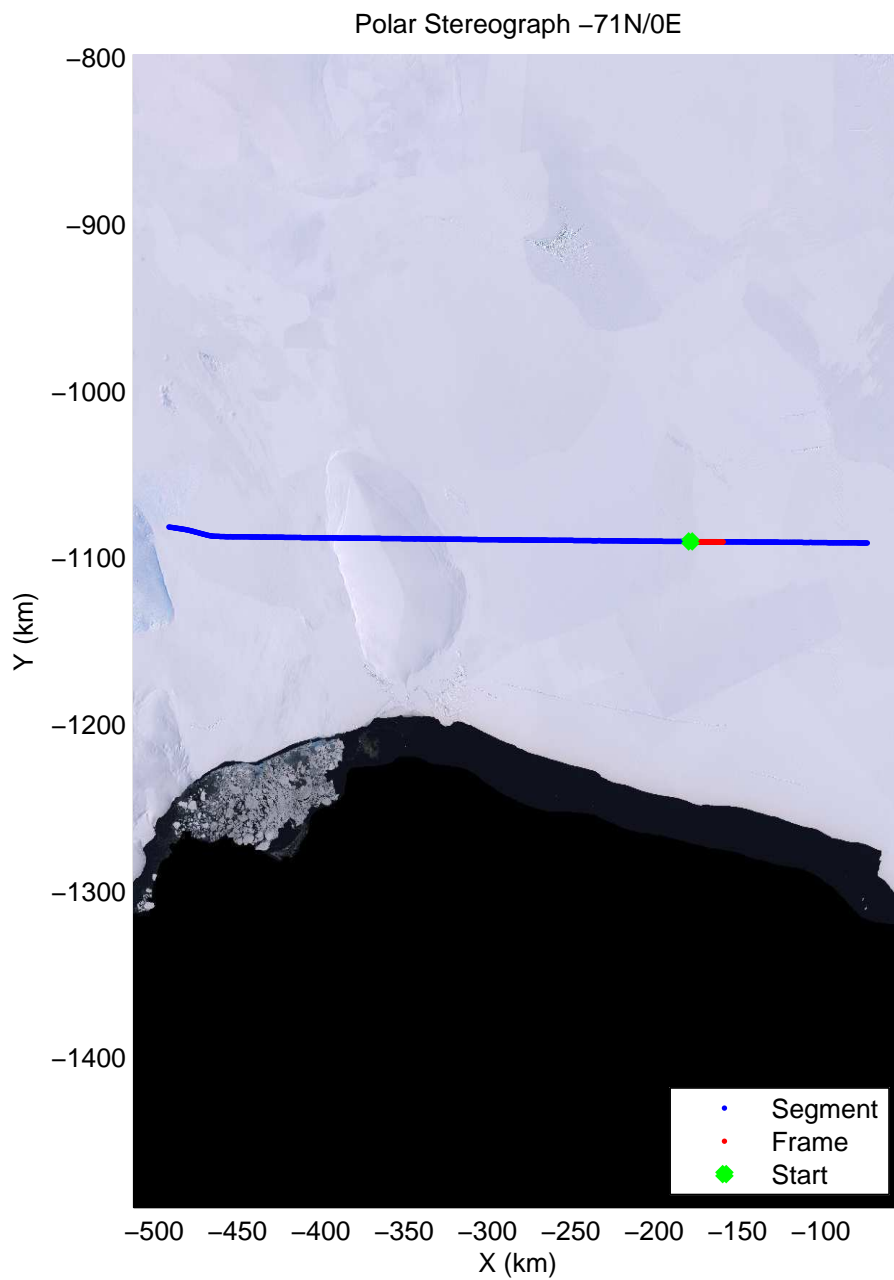

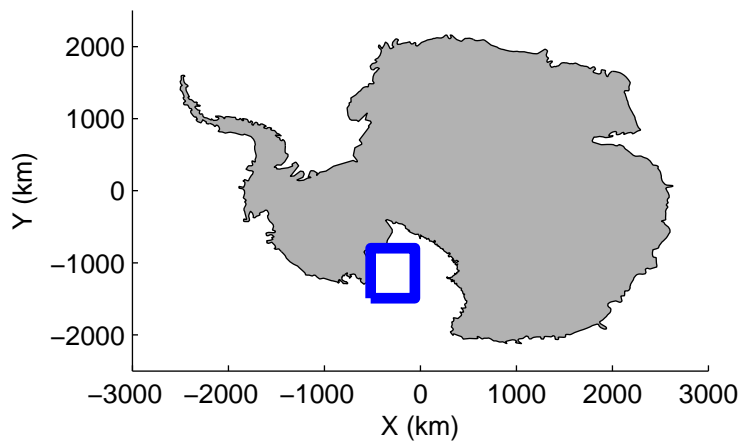
accum2 2013_Antarctica_P3: "Siple Coast" 20131126_11_015: 02:50:23.0 to 02:52:42.8 GPS



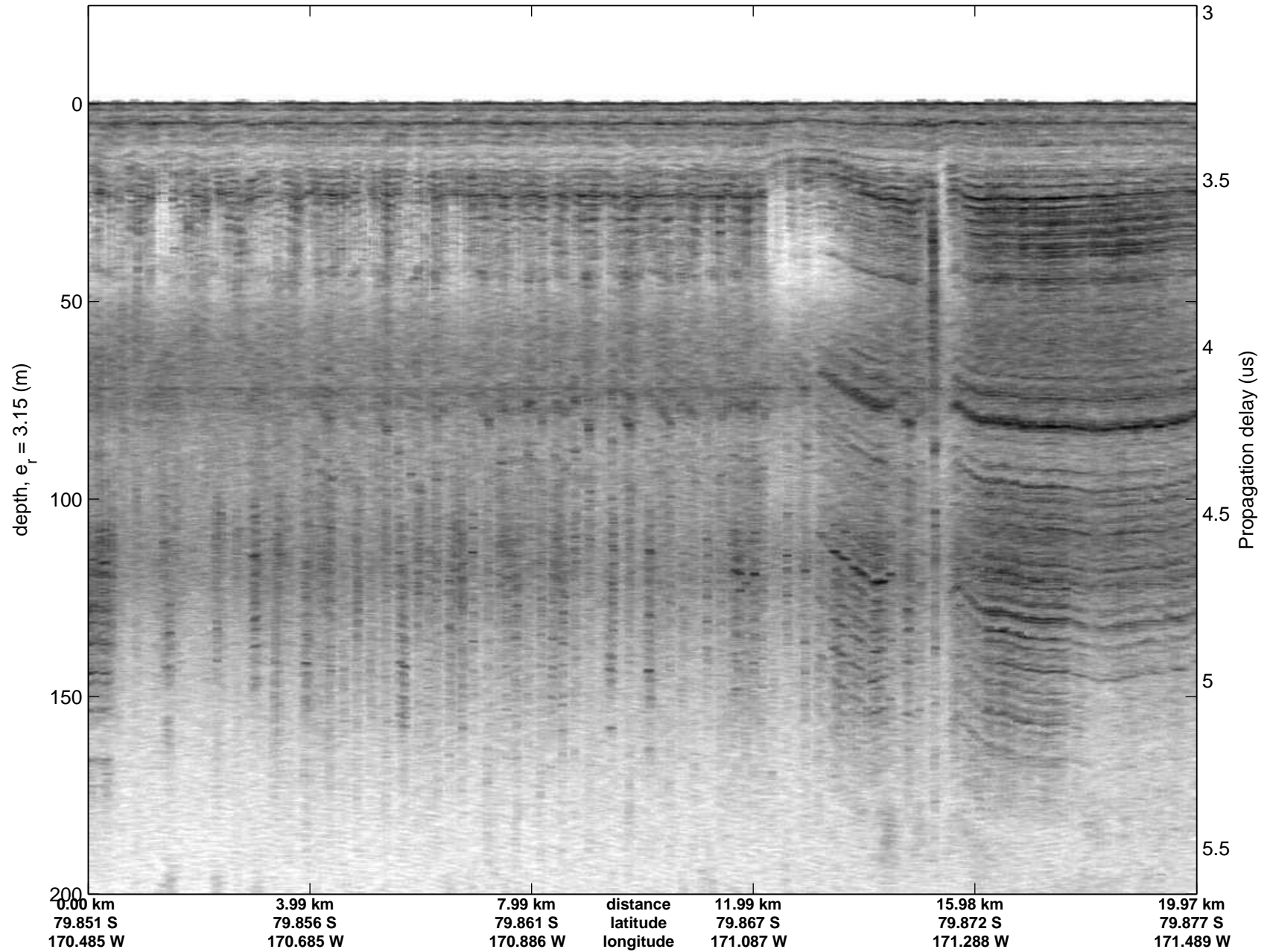


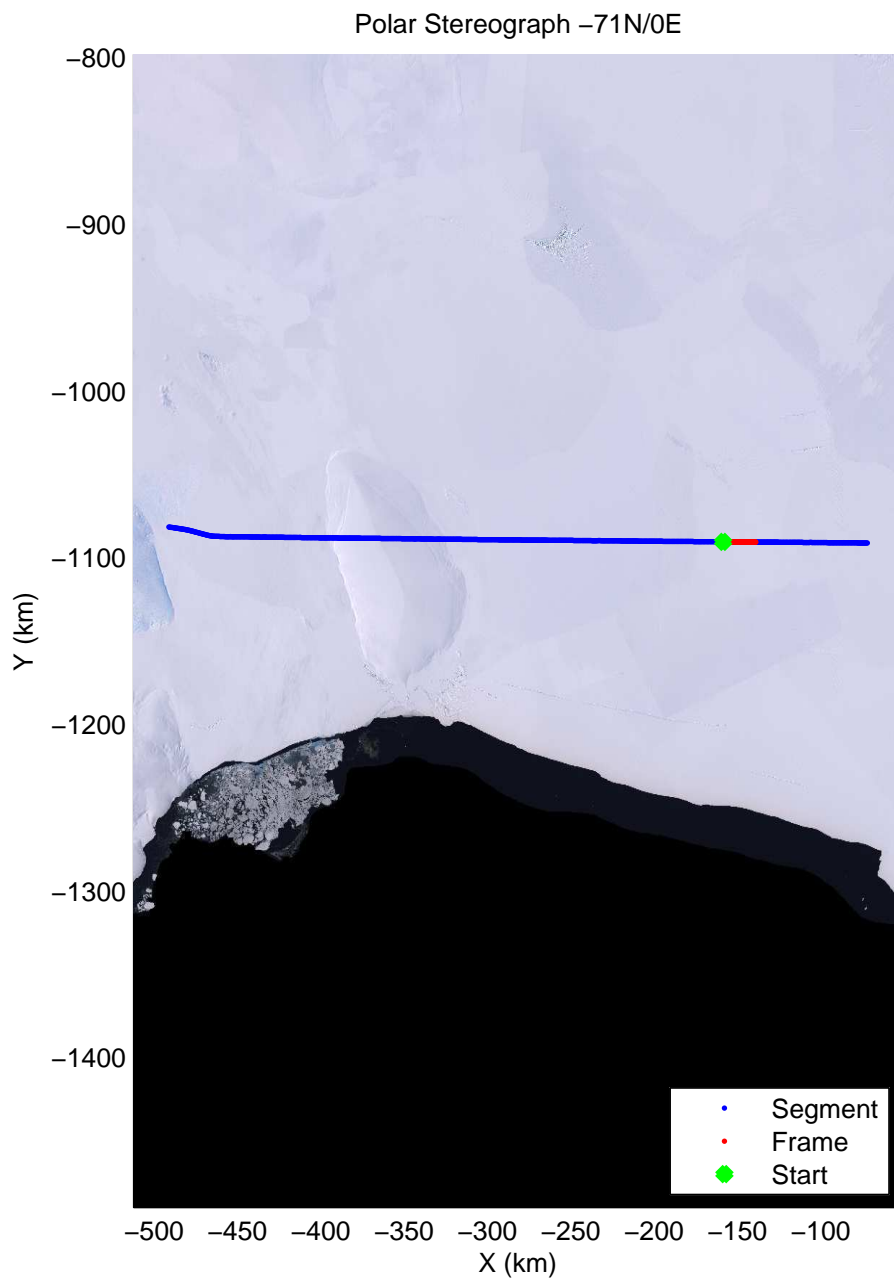
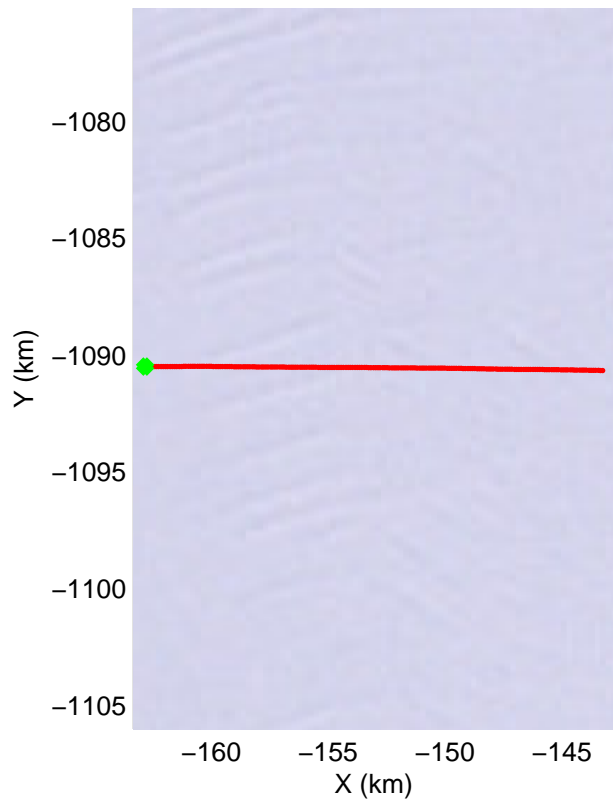
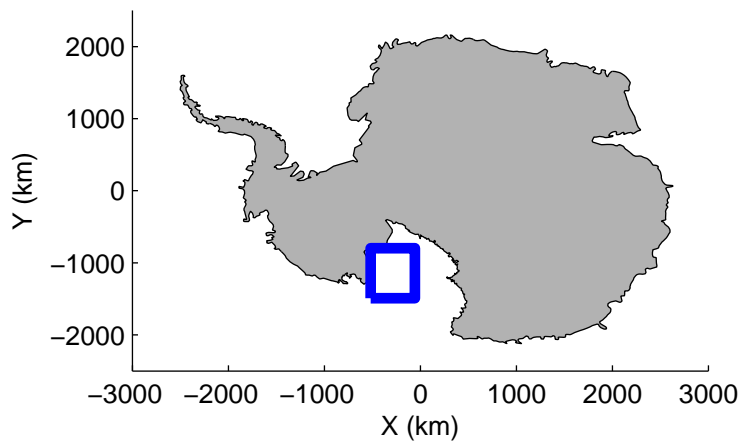
accum2 2013_Antarctica_P3: "Siple Coast" 20131126_11_016: 02:52:43.0 to 02:55:02.0 GPS






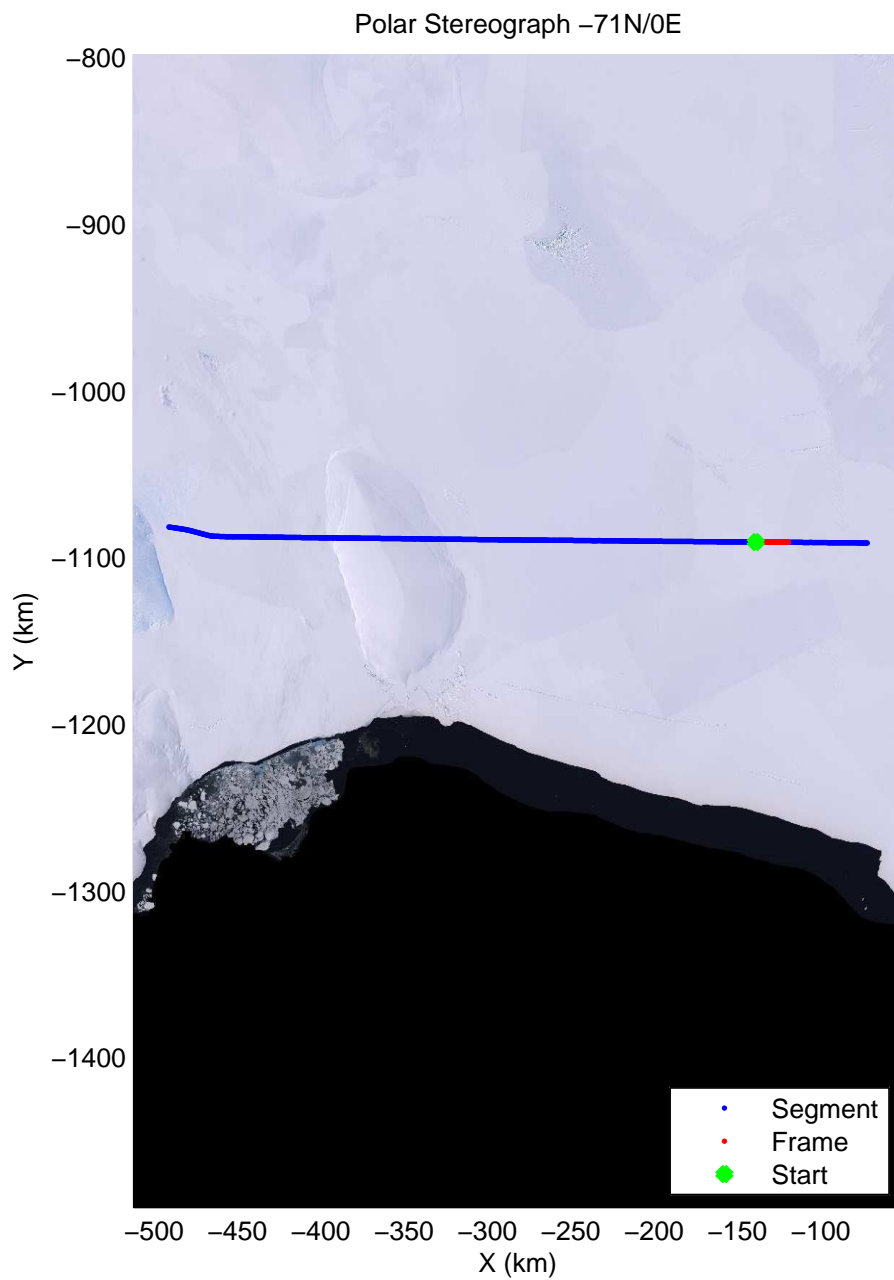
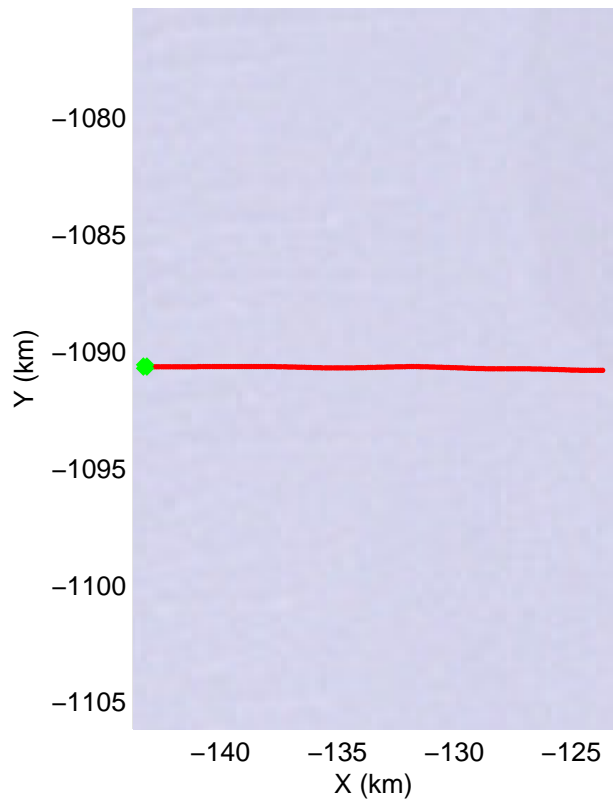
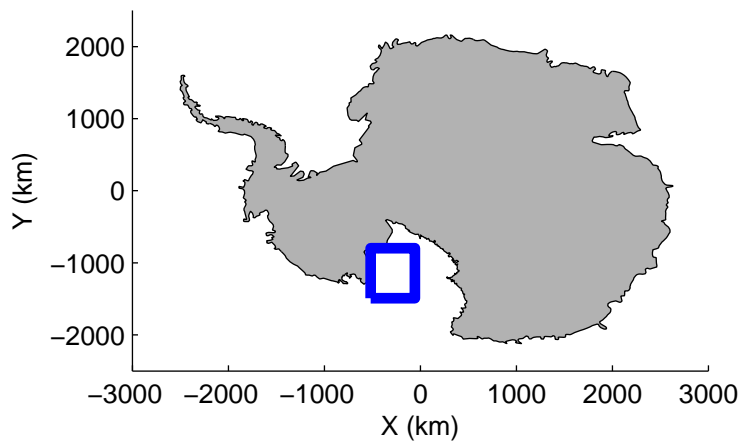
accum2 2013_Antarctica_P3: "Siple Coast" 20131126_11_017: 02:55:02.2 to 02:57:18.8 GPS



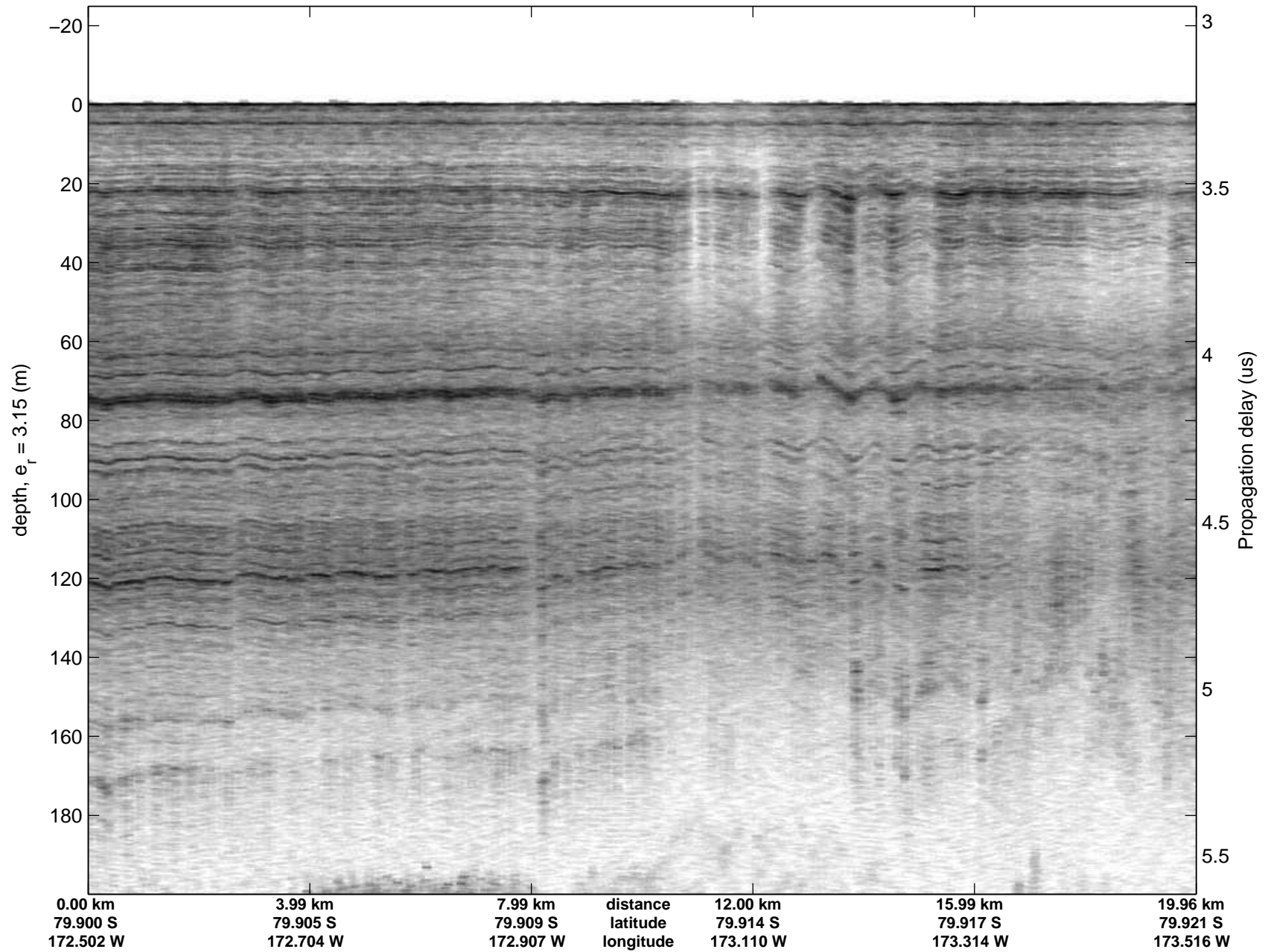


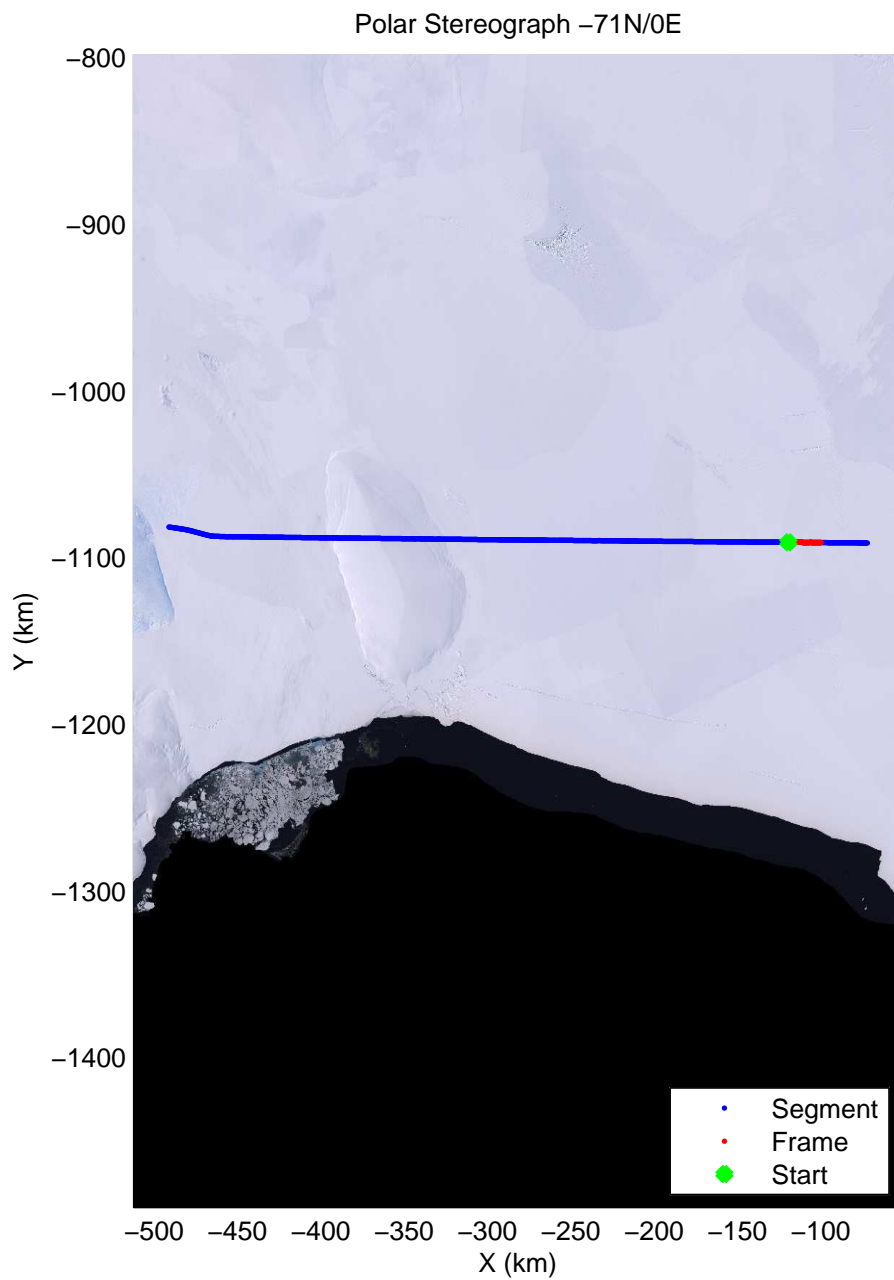
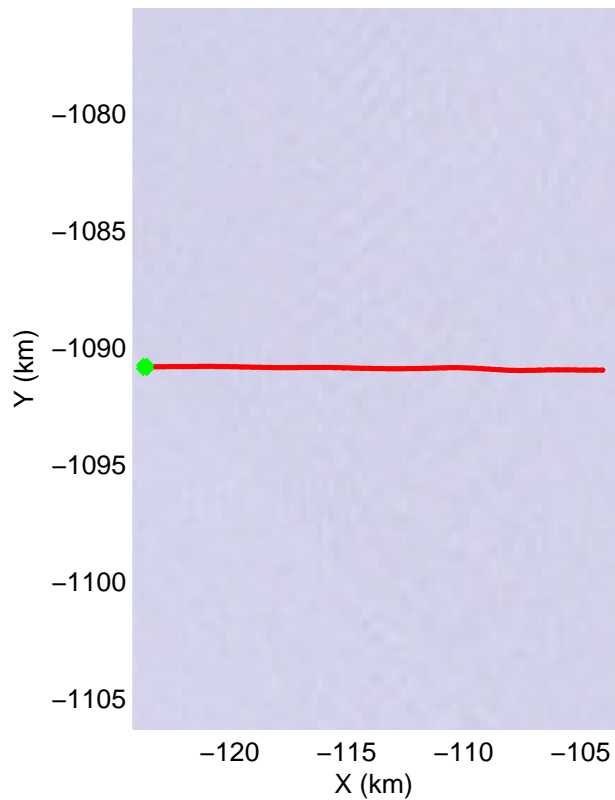
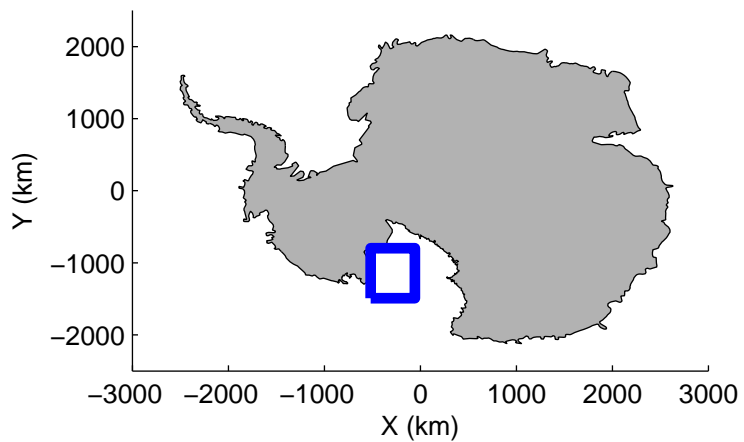
accum2 2013_Antarctica_P3: "Siple Coast" 20131126_11_018: 02:57:19.1 to 02:59:34.4 GPS



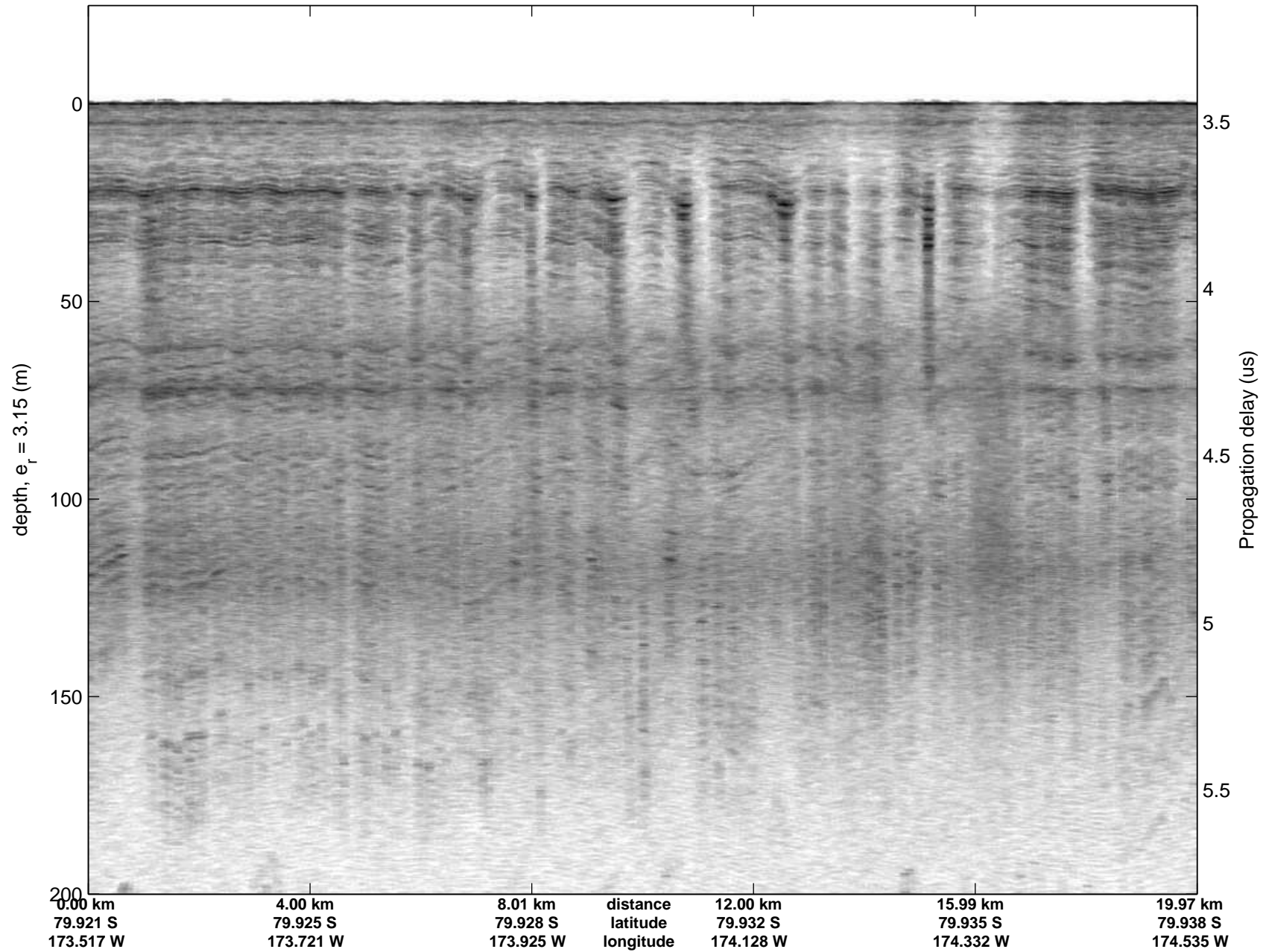


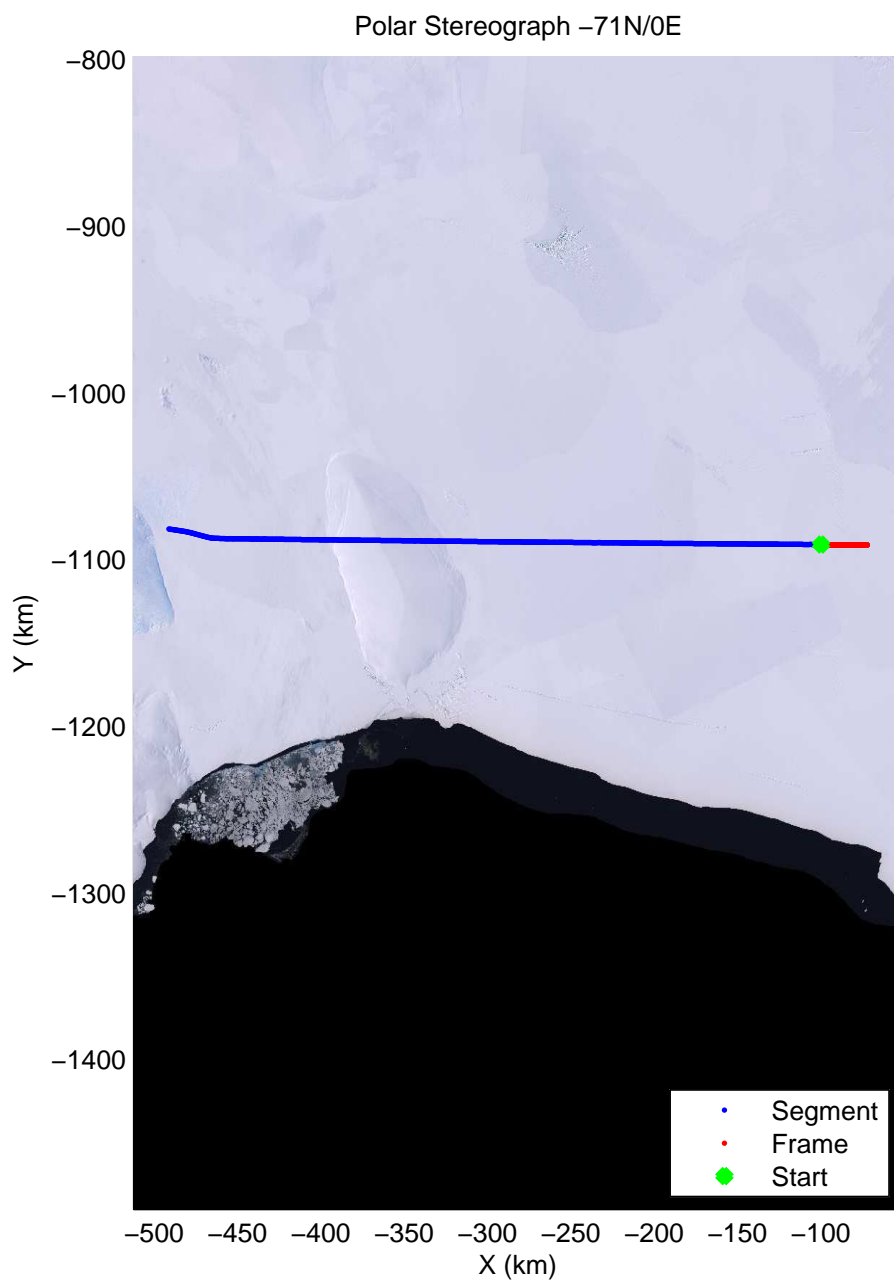
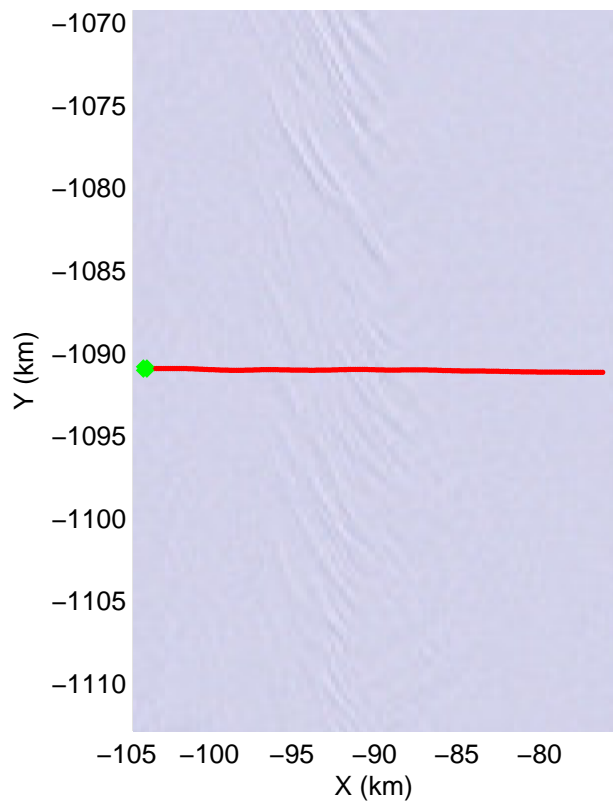
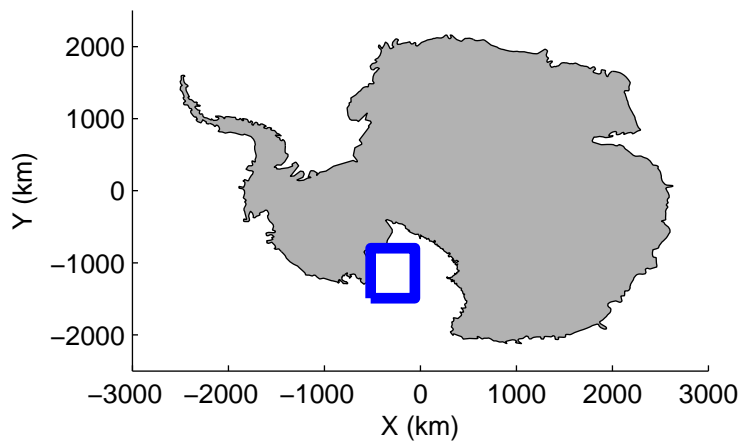
accum2 2013_Antarctica_P3: "Siple Coast" 20131126_11_019: 02:59:34.6 to 03:01:49.3 GPS





accum2 2013_Antarctica_P3: "Siple Coast" 20131126_11_020: 03:01:49.6 to 03:04:05.0 GPS





accum2 2013_Antarctica_P3: "Siple Coast" 20131126_11_021: 03:04:05.2 to 03:07:15.2 GPS

