
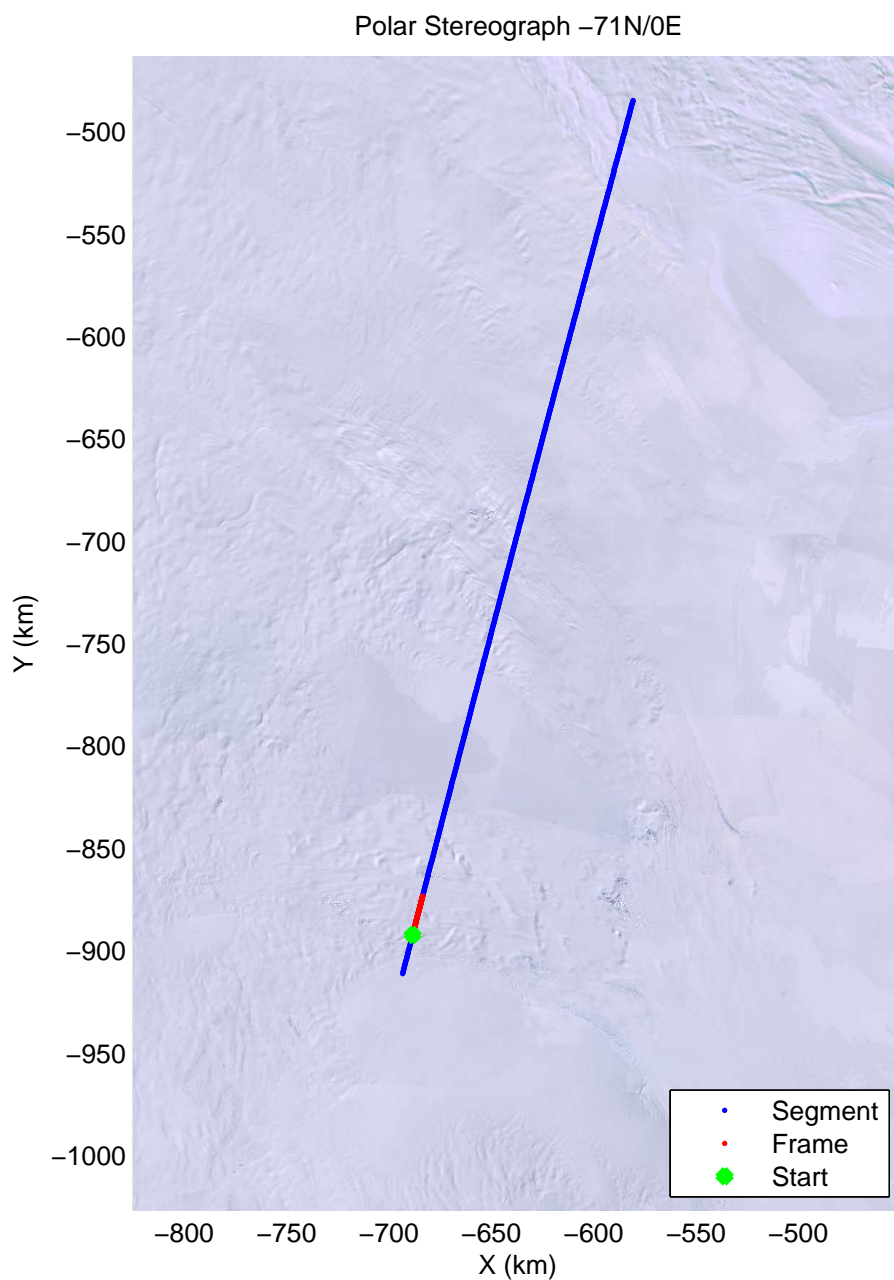

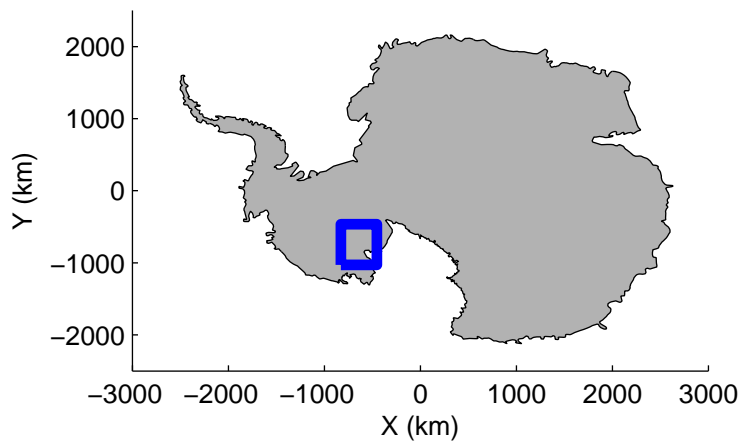



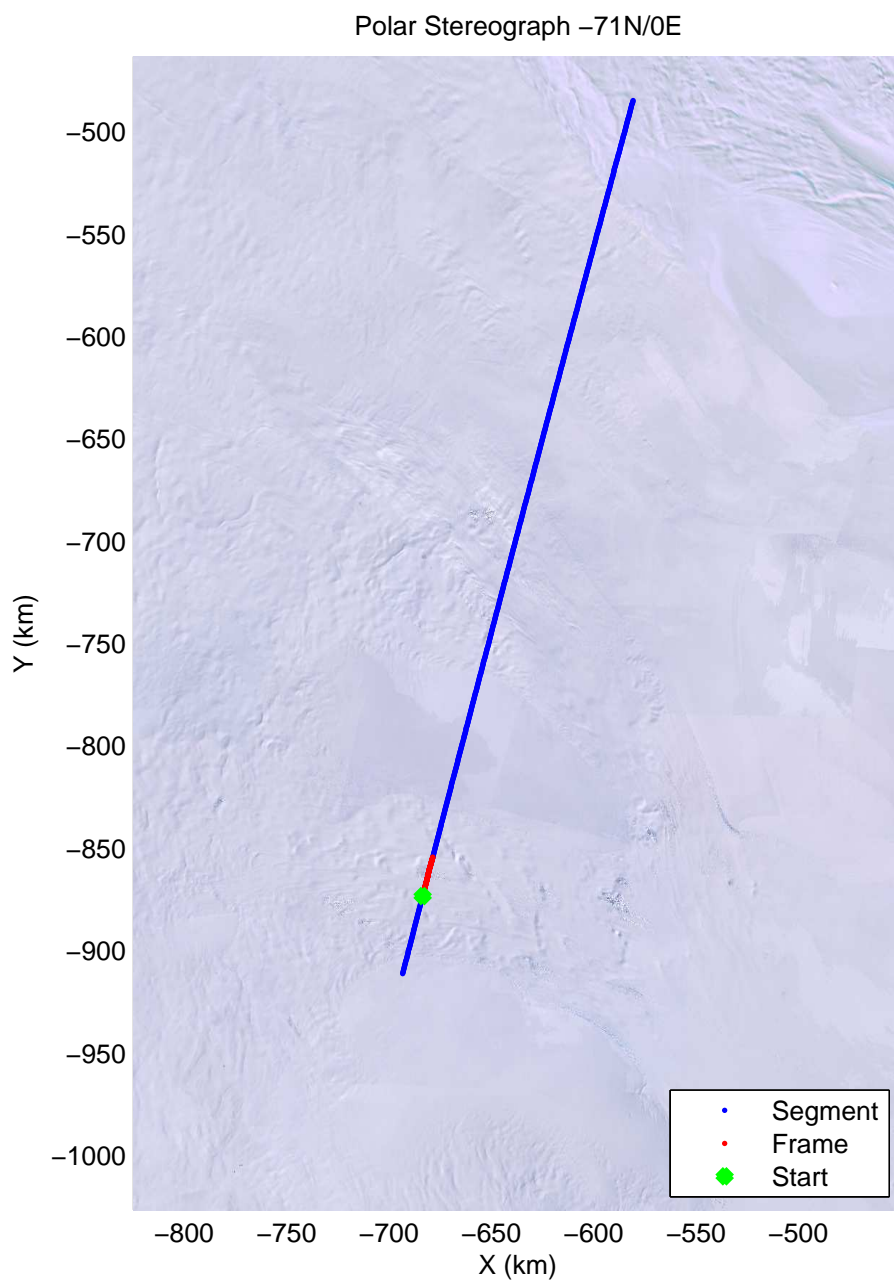

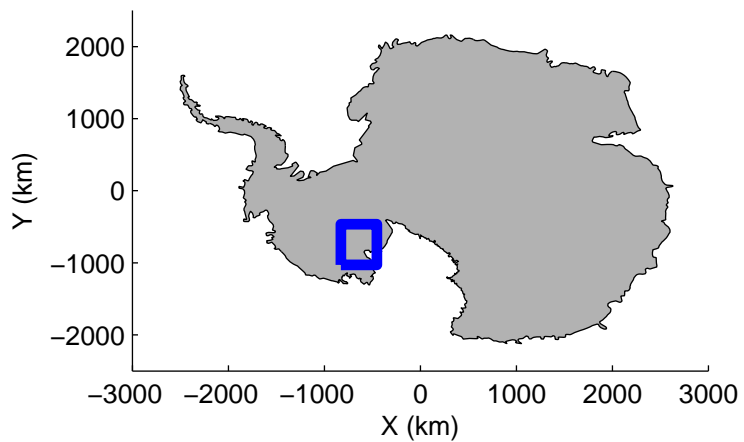
accum2 2013\_Antarctica\_P3: "Siple Coast" 20131126\_04\_001: -1:17:17.5 to -1:19:38.7 GPS






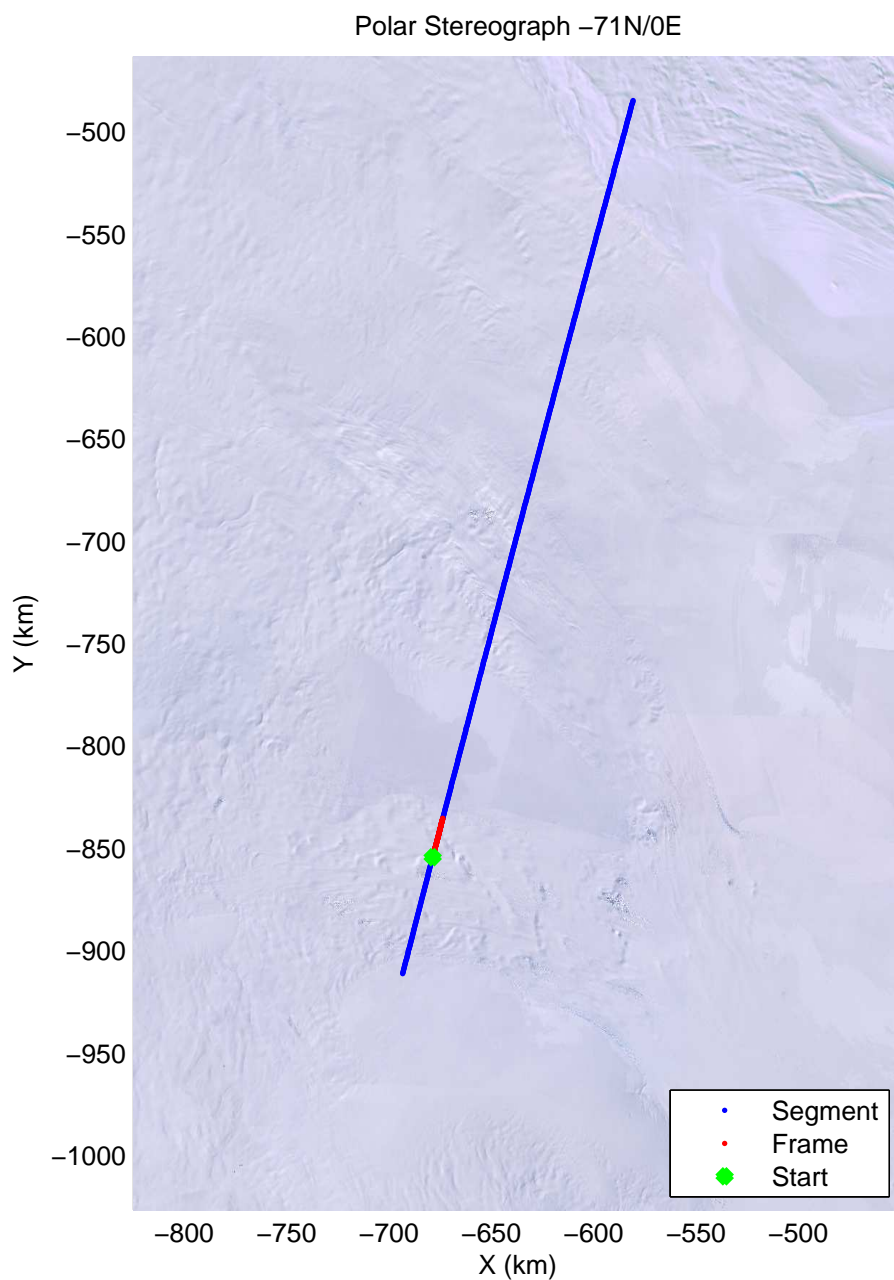

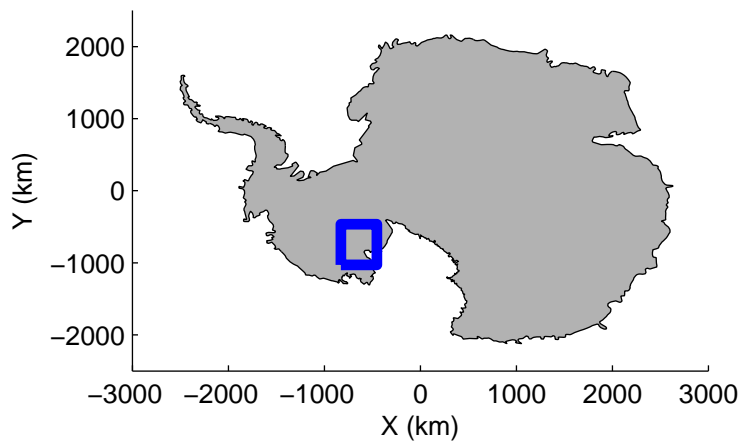
accum2 2013\_Antarctica\_P3: "Siple Coast" 20131126\_04\_002: -1:19:38.9 to -1:22:02.5 GPS



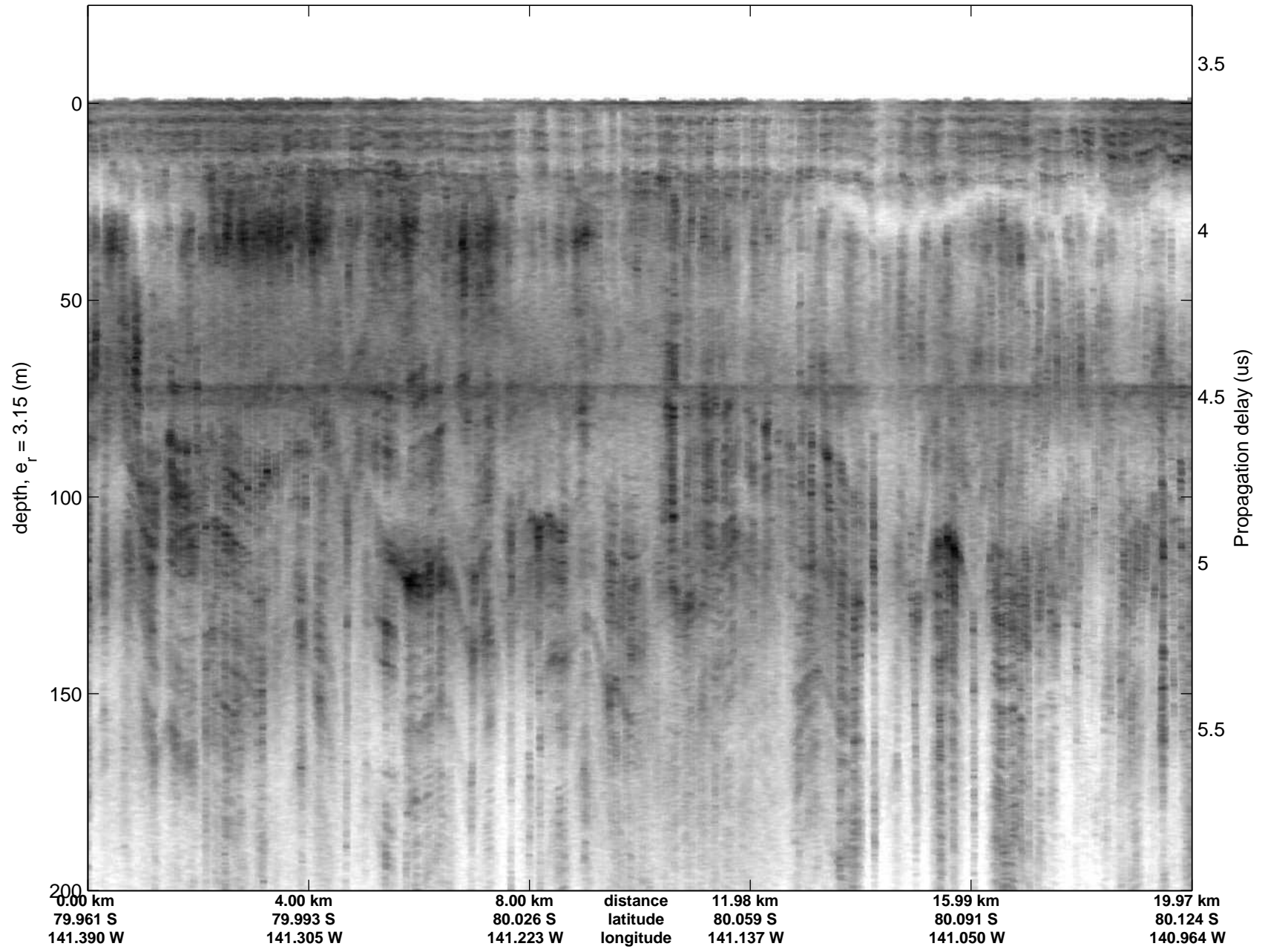


accum2 2013\_Antarctica\_P3: "Siple Coast" 20131126\_04\_003: -1:22:02.7 to -1:24:28.2 GPS

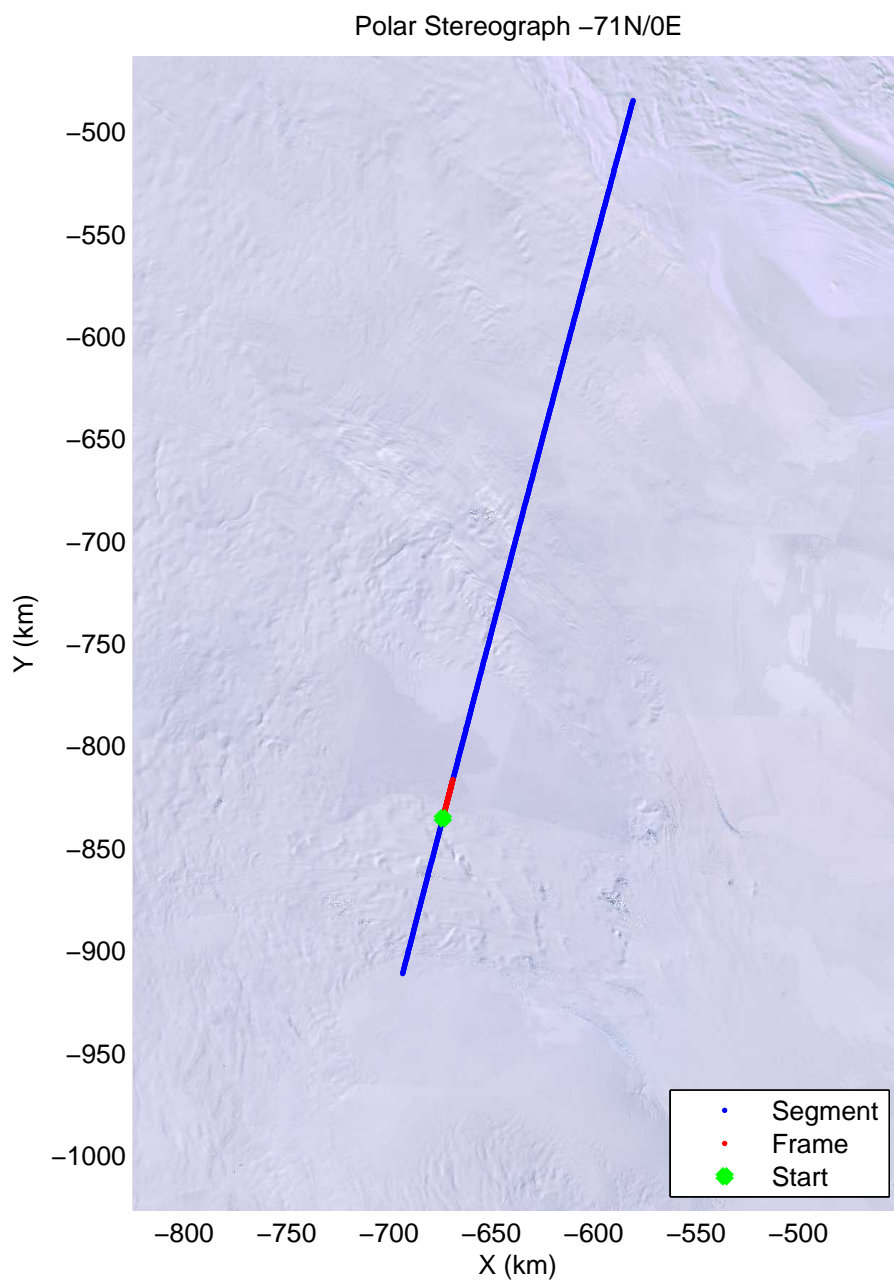

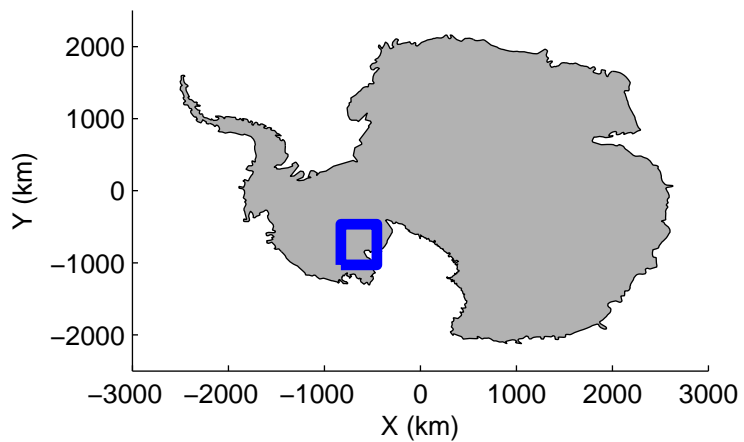





accum2 2013\_Antarctica\_P3: "Siple Coast" 20131126\_04\_004: -1:24:28.4 to -1:26:51.8 GPS

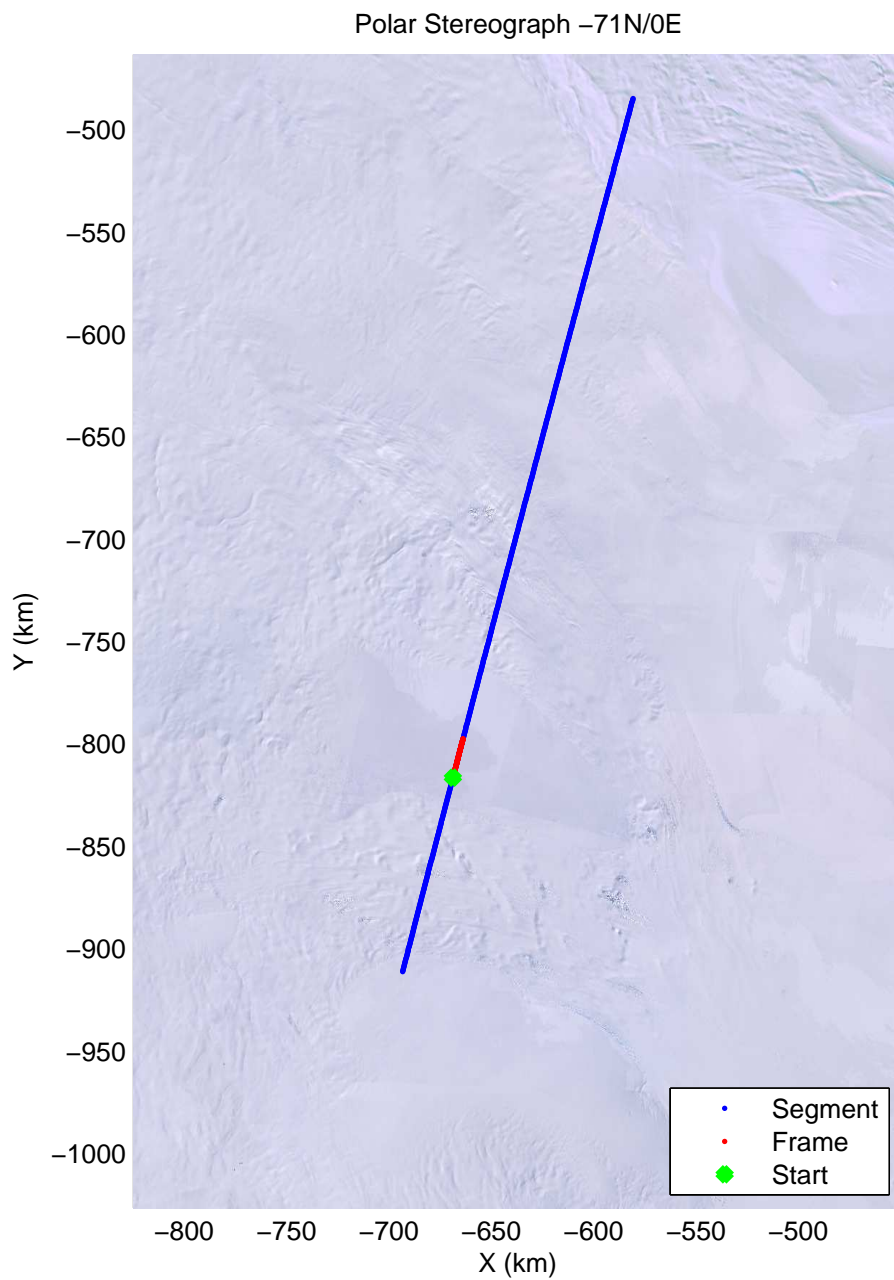
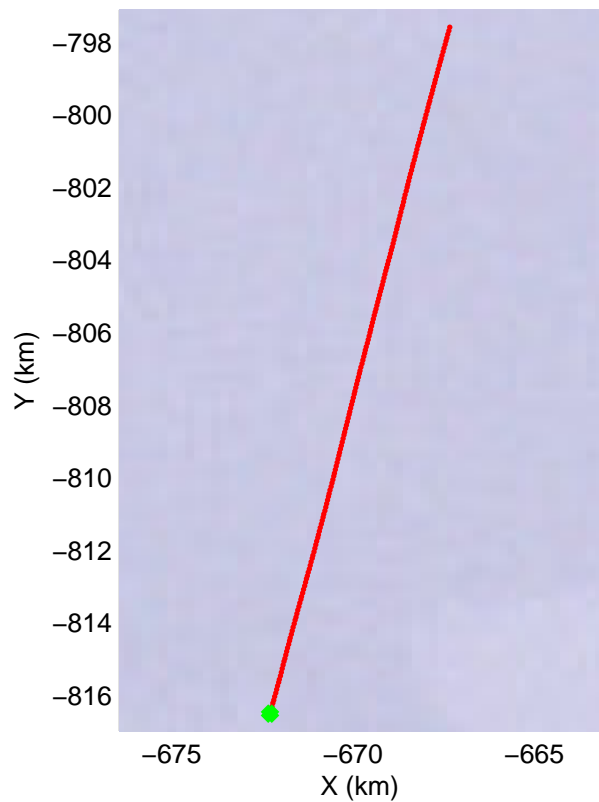
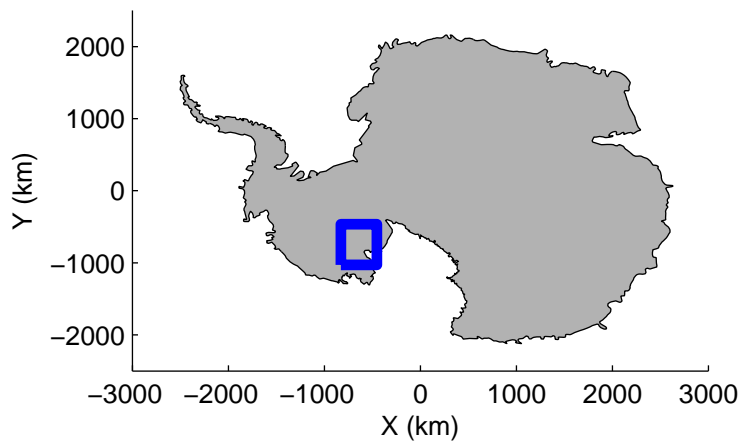







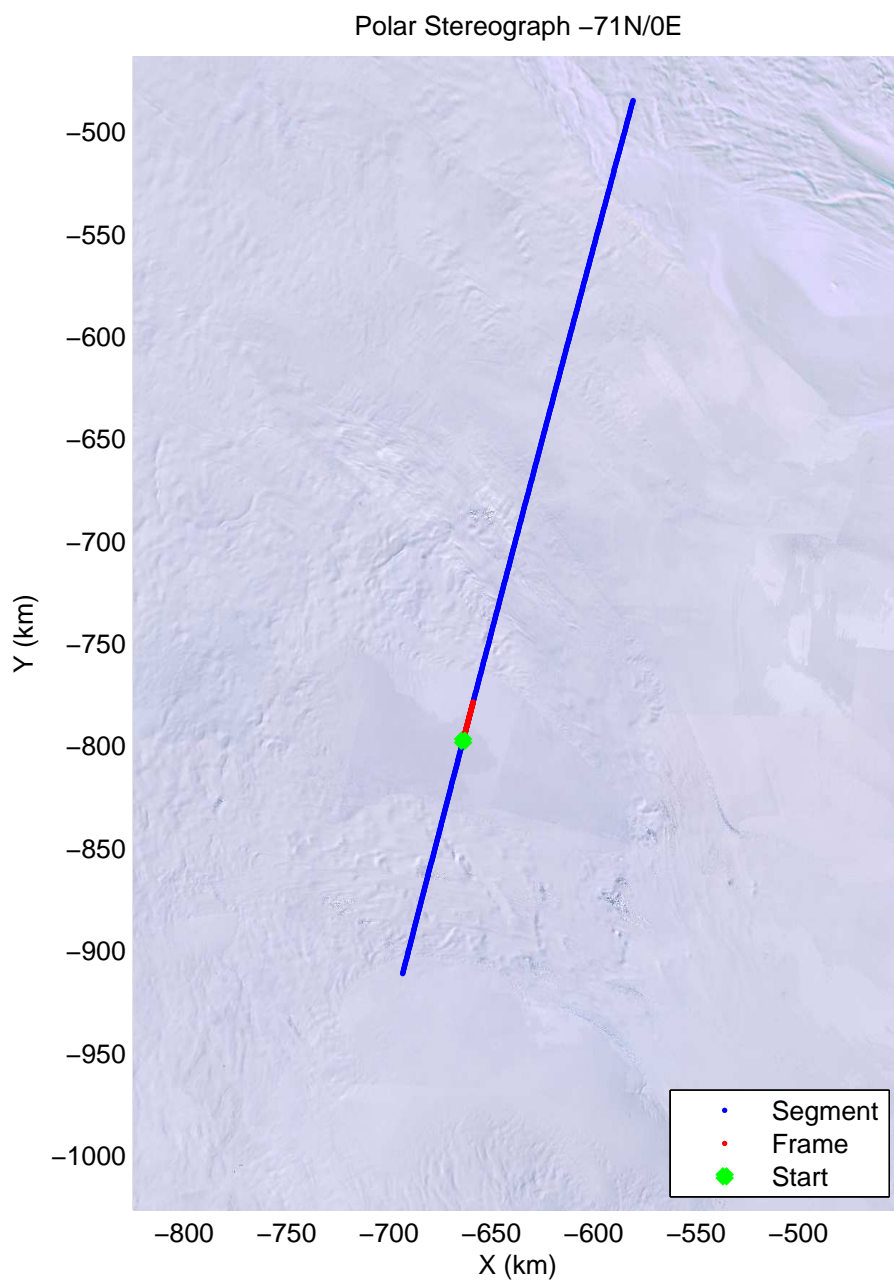

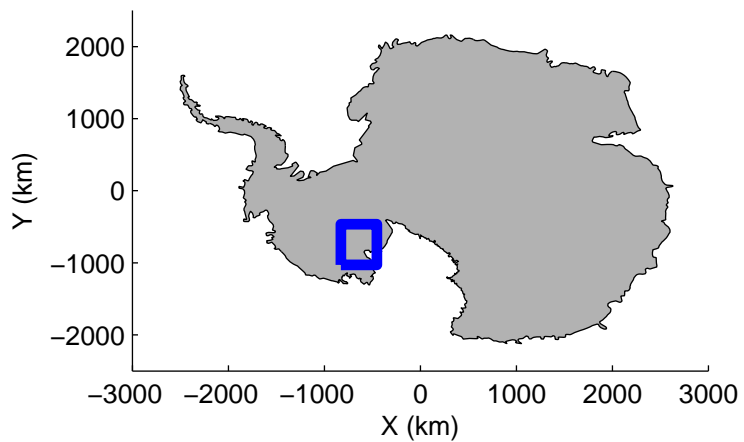
accum2 2013\_Antarctica\_P3: "Siple Coast" 20131126\_04\_005: -1:26:52.0 to -1:29:17.8 GPS



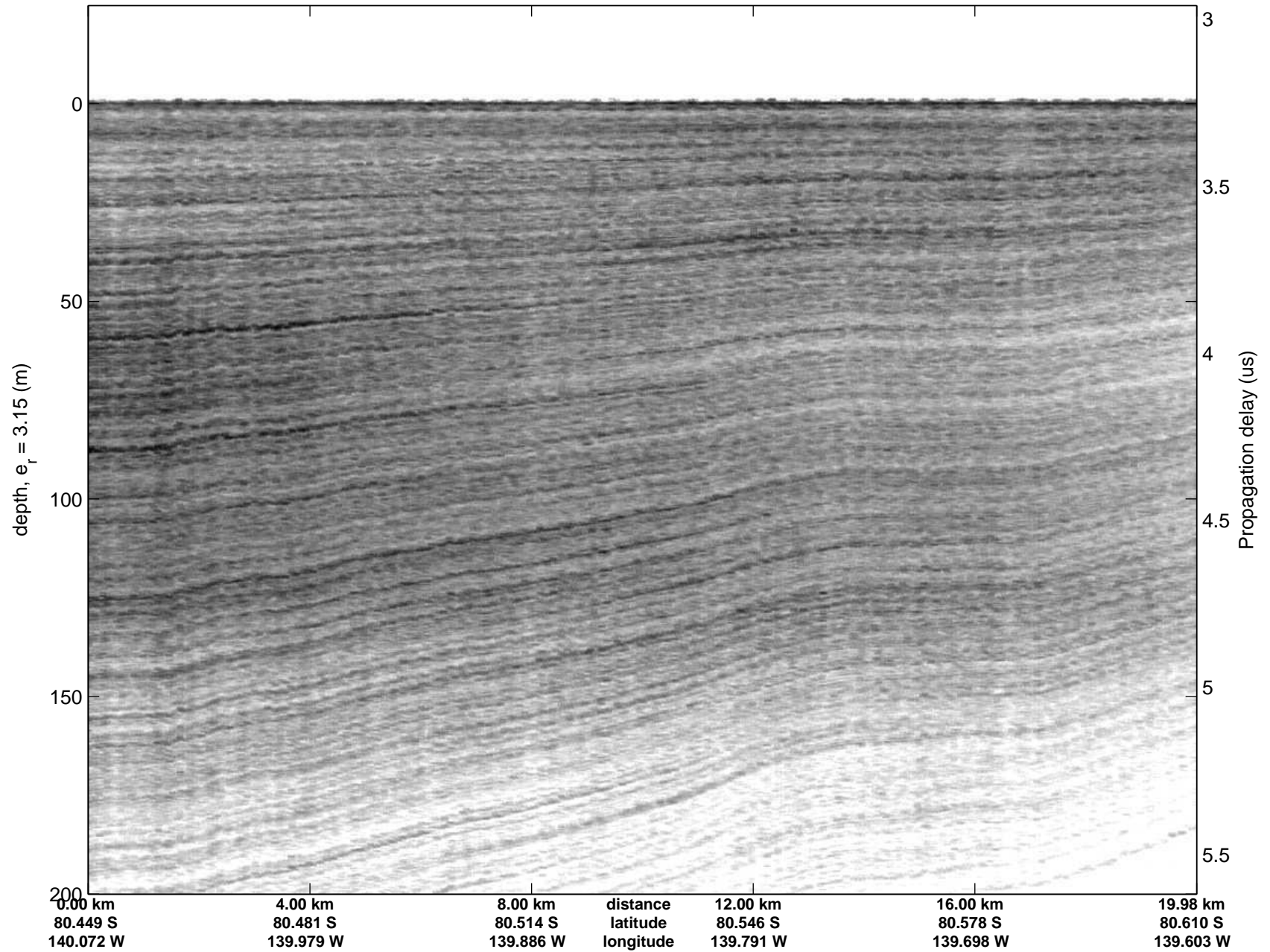


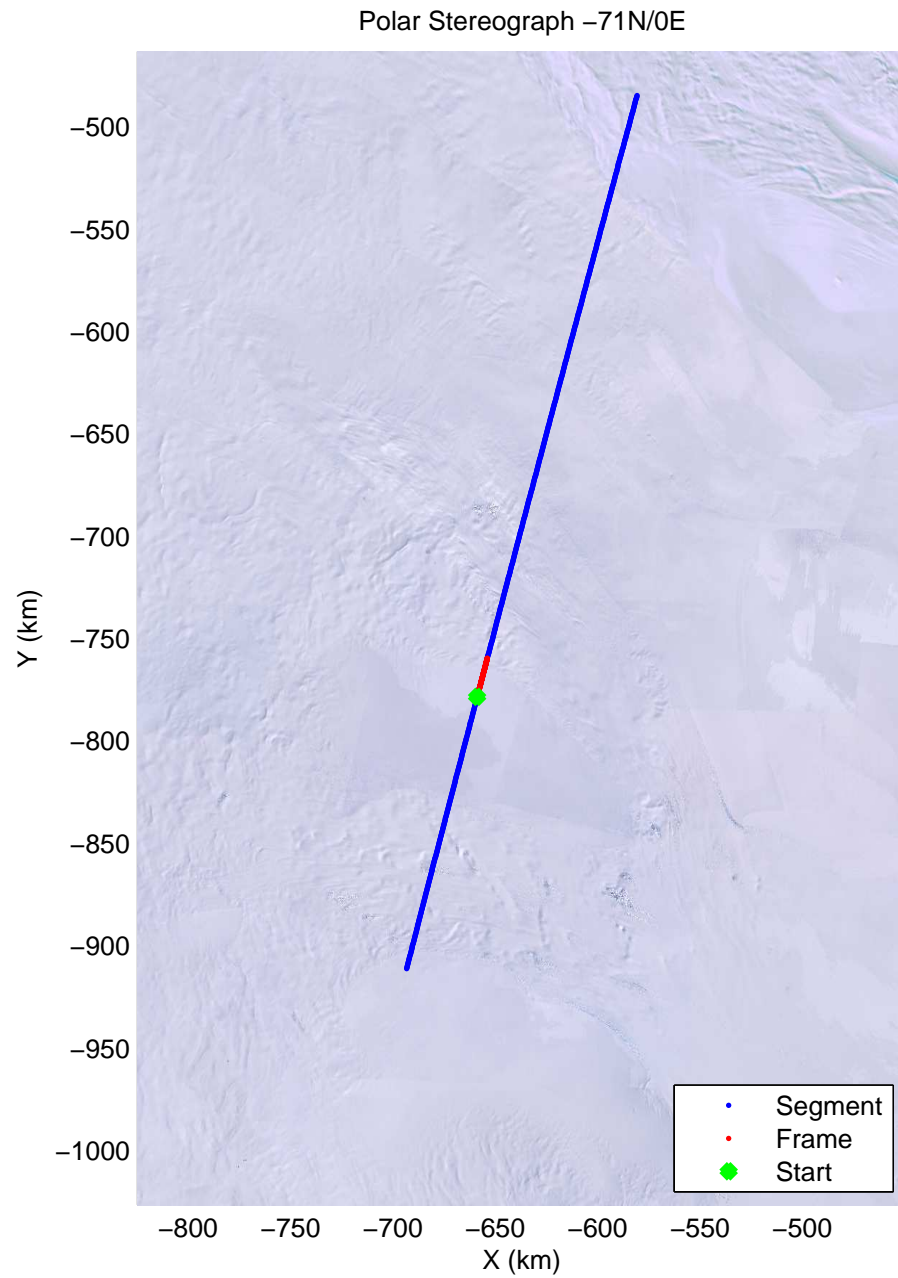

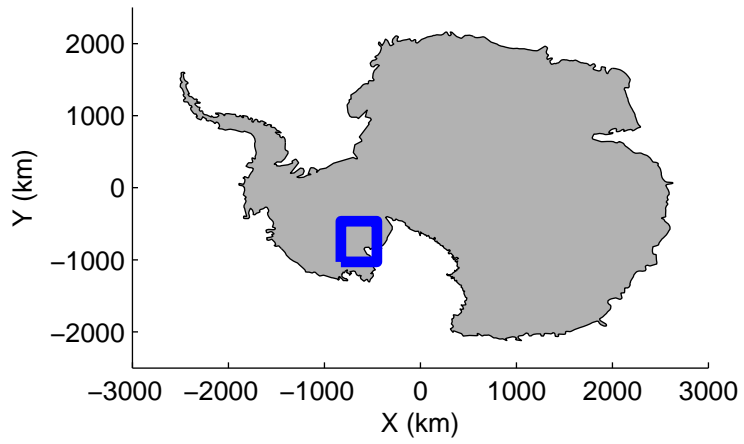
accum2 2013\_Antarctica\_P3: "Siple Coast" 20131126\_04\_006: -1:29:18.0 to -1:31:46.6 GPS






accum2 2013\_Antarctica\_P3: "Siple Coast" 20131126\_04\_007: -1:31:46.8 to -1:34:09.7 GPS

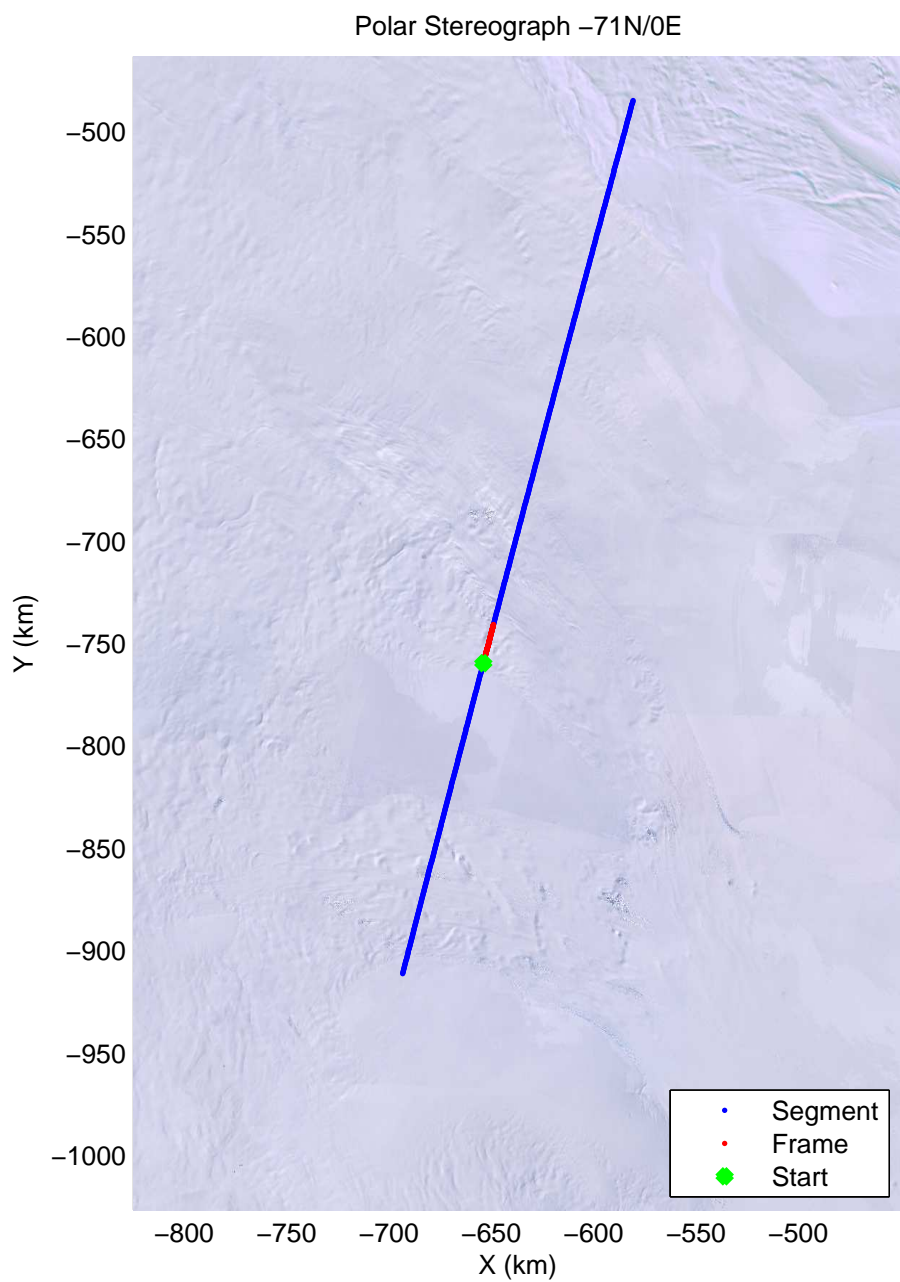

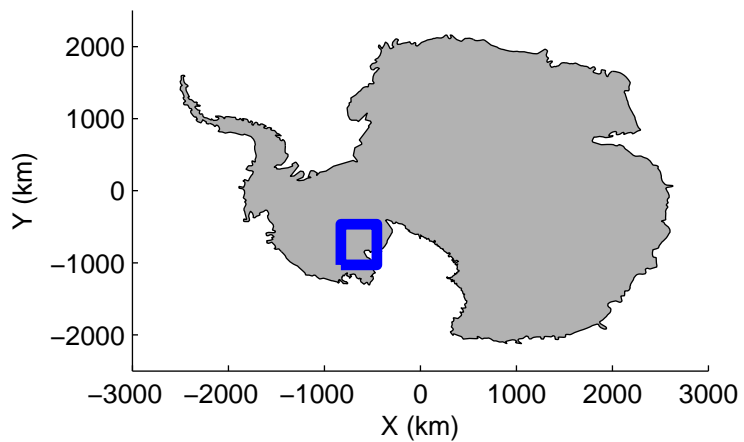





accum2 2013\_Antarctica\_P3: "Siple Coast" 20131126\_04\_008: -1:34:09.8 to -1:36:28.9 GPS

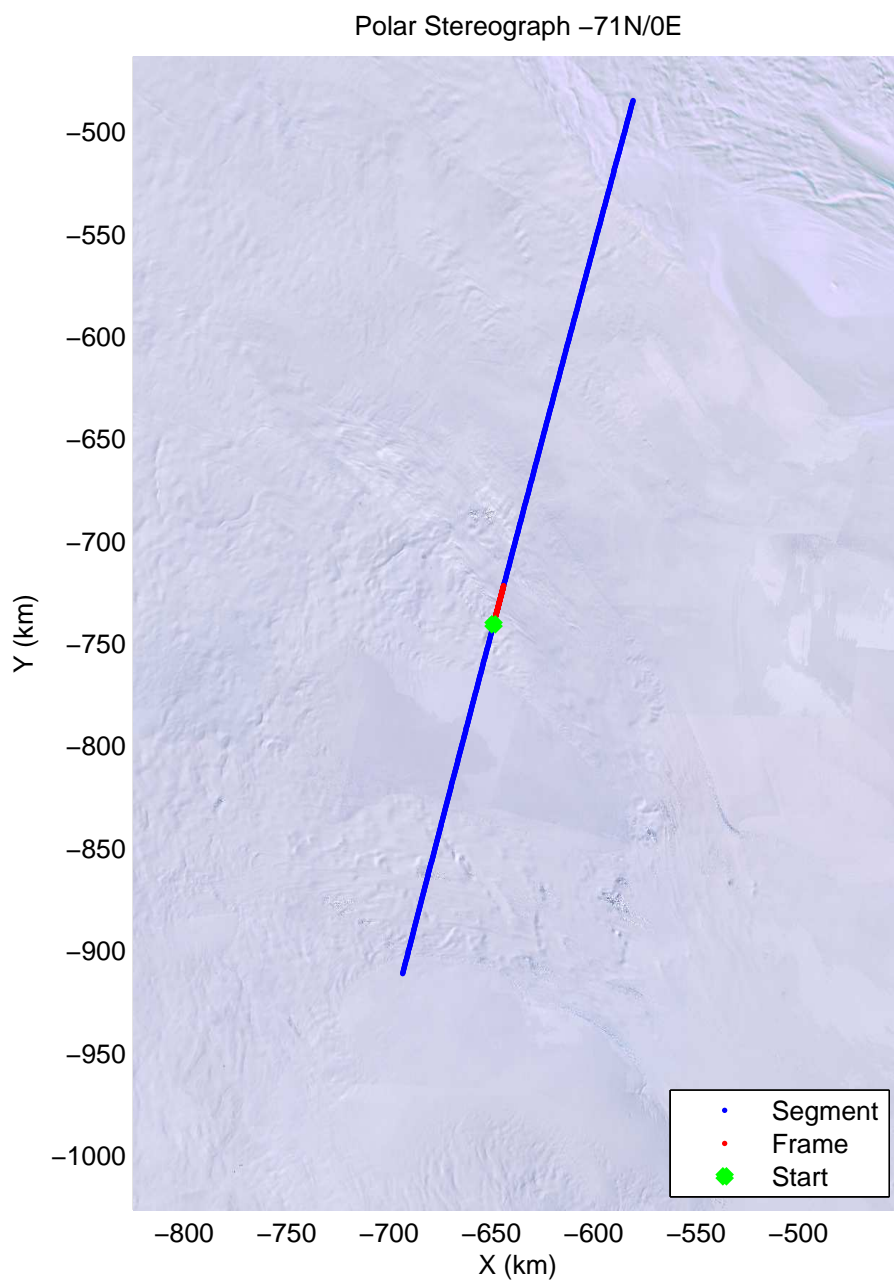

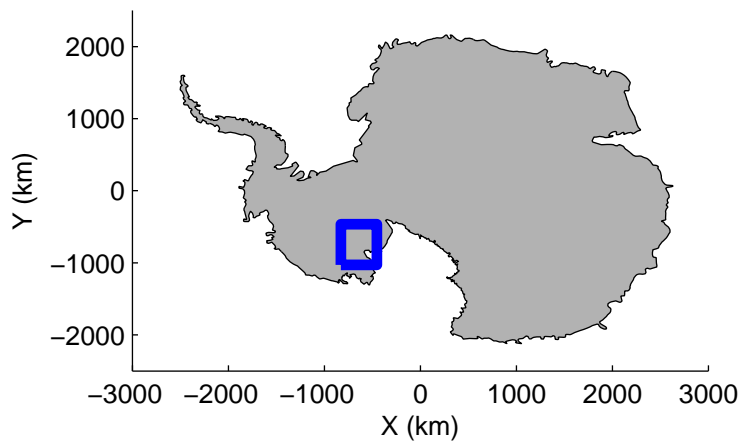




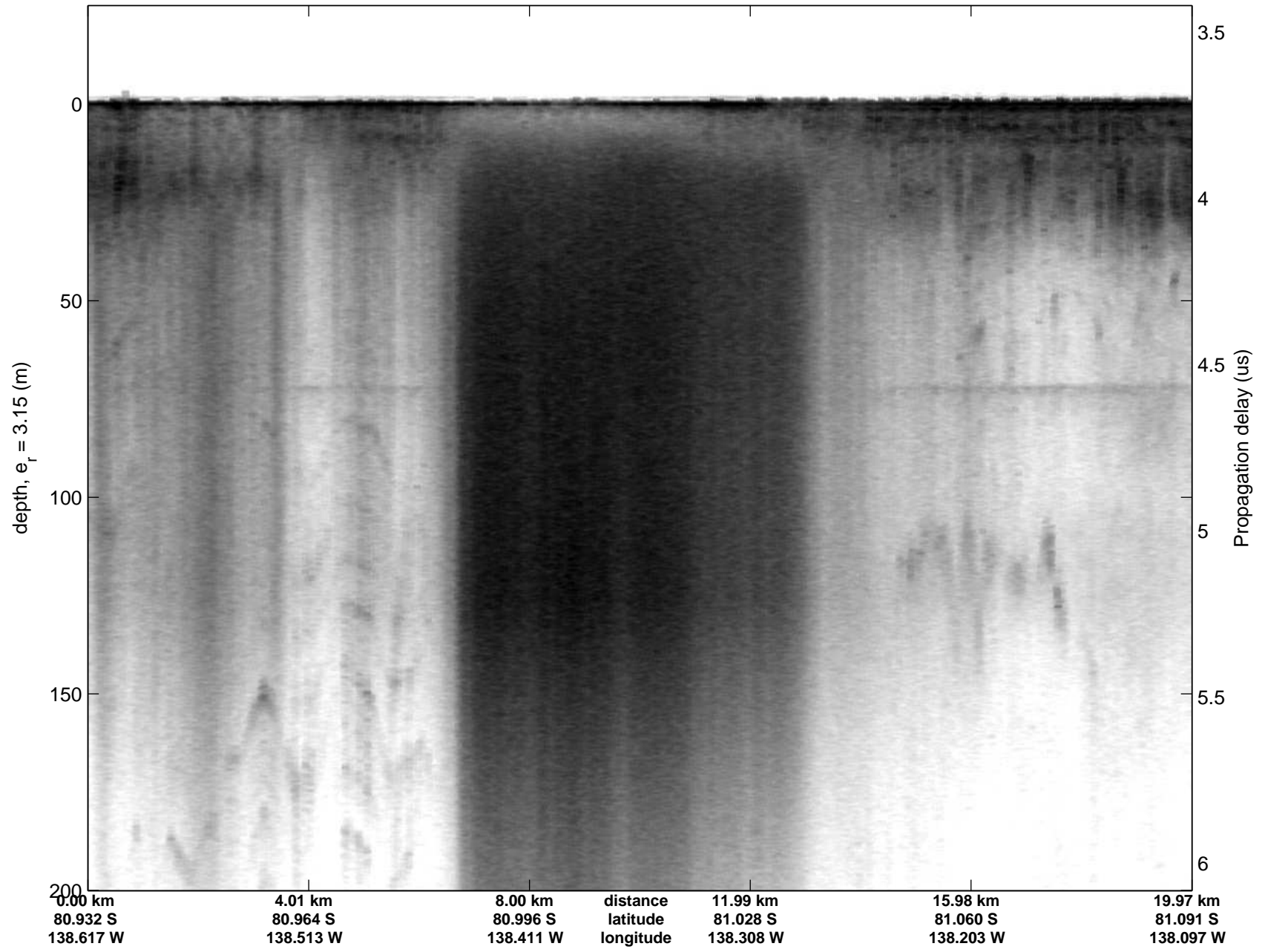


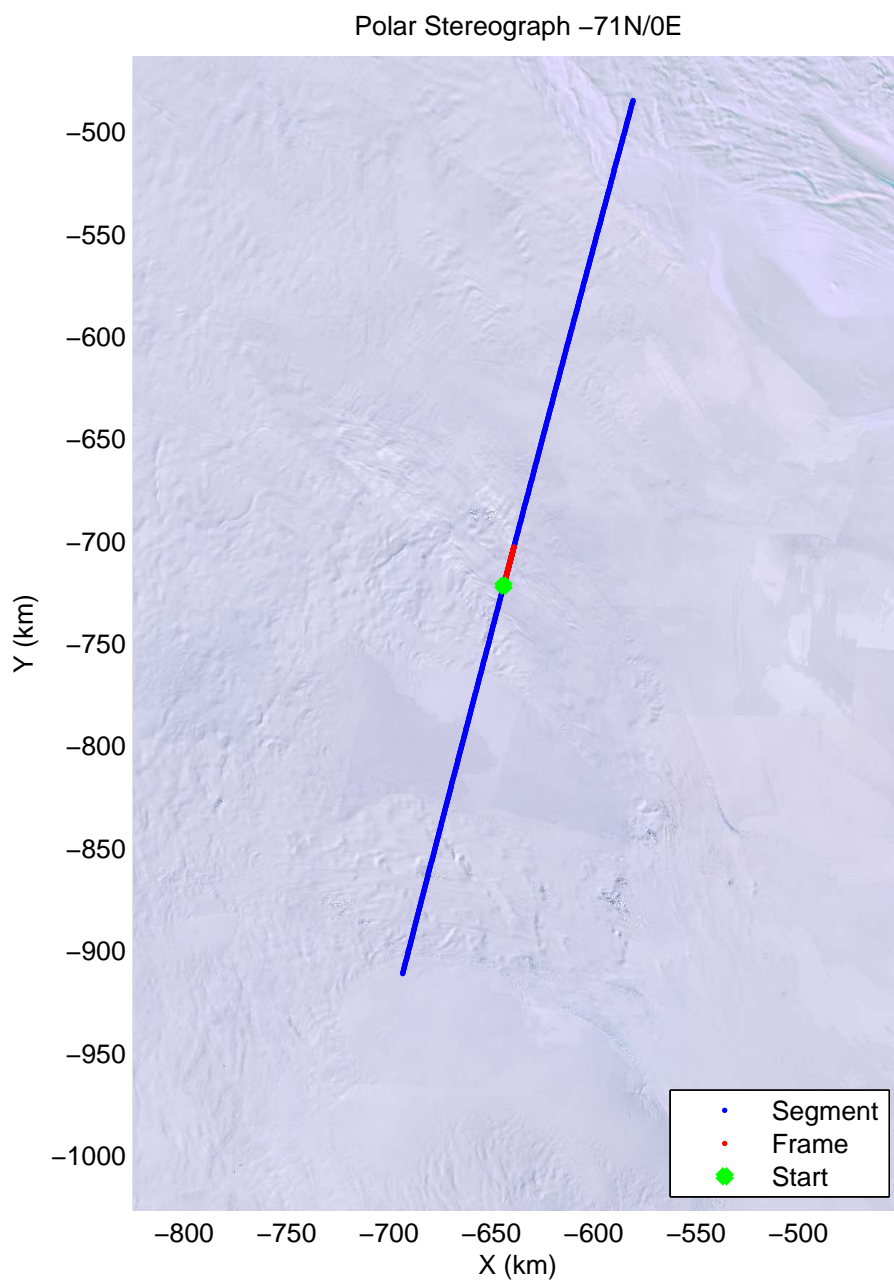

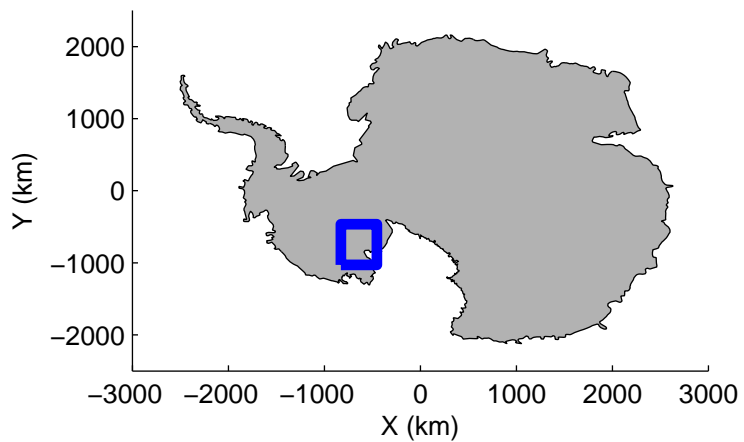
accum2 2013\_Antarctica\_P3: "Siple Coast" 20131126\_04\_009: -1:36:29.0 to -1:38:48.1 GPS






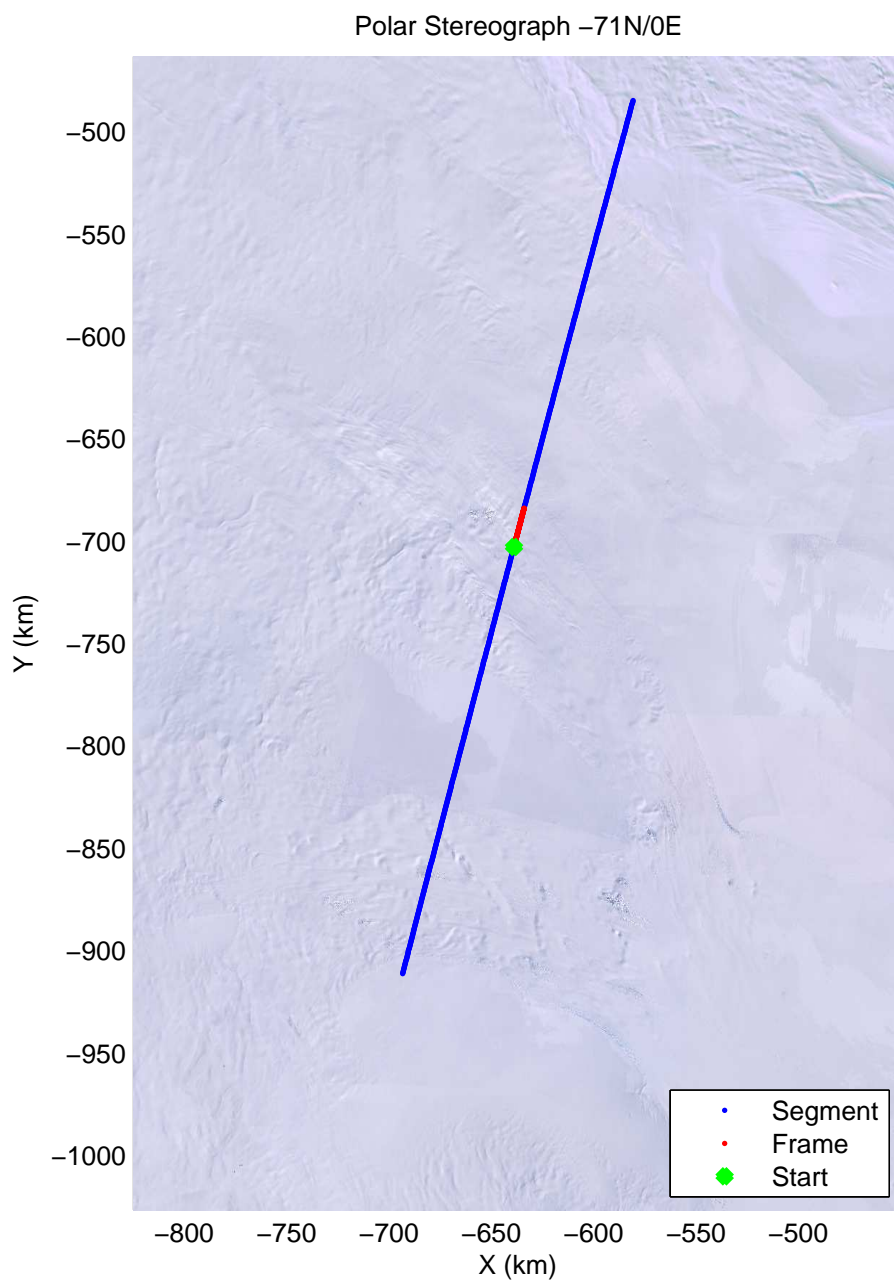

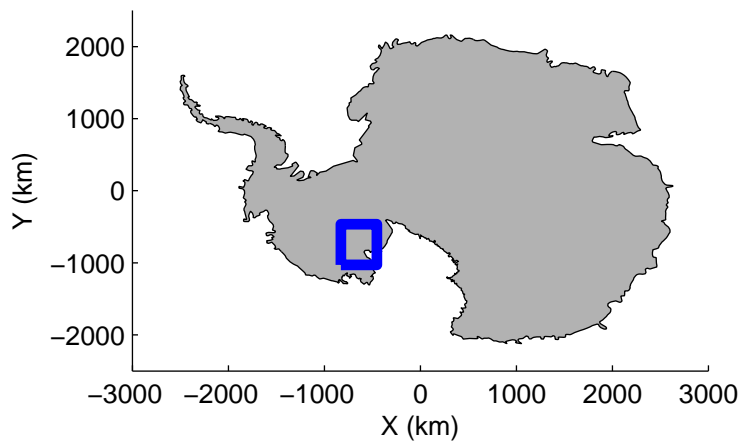
accum2 2013\_Antarctica\_P3: "Siple Coast" 20131126\_04\_010: -1:38:48.4 to -1:41:09.6 GPS



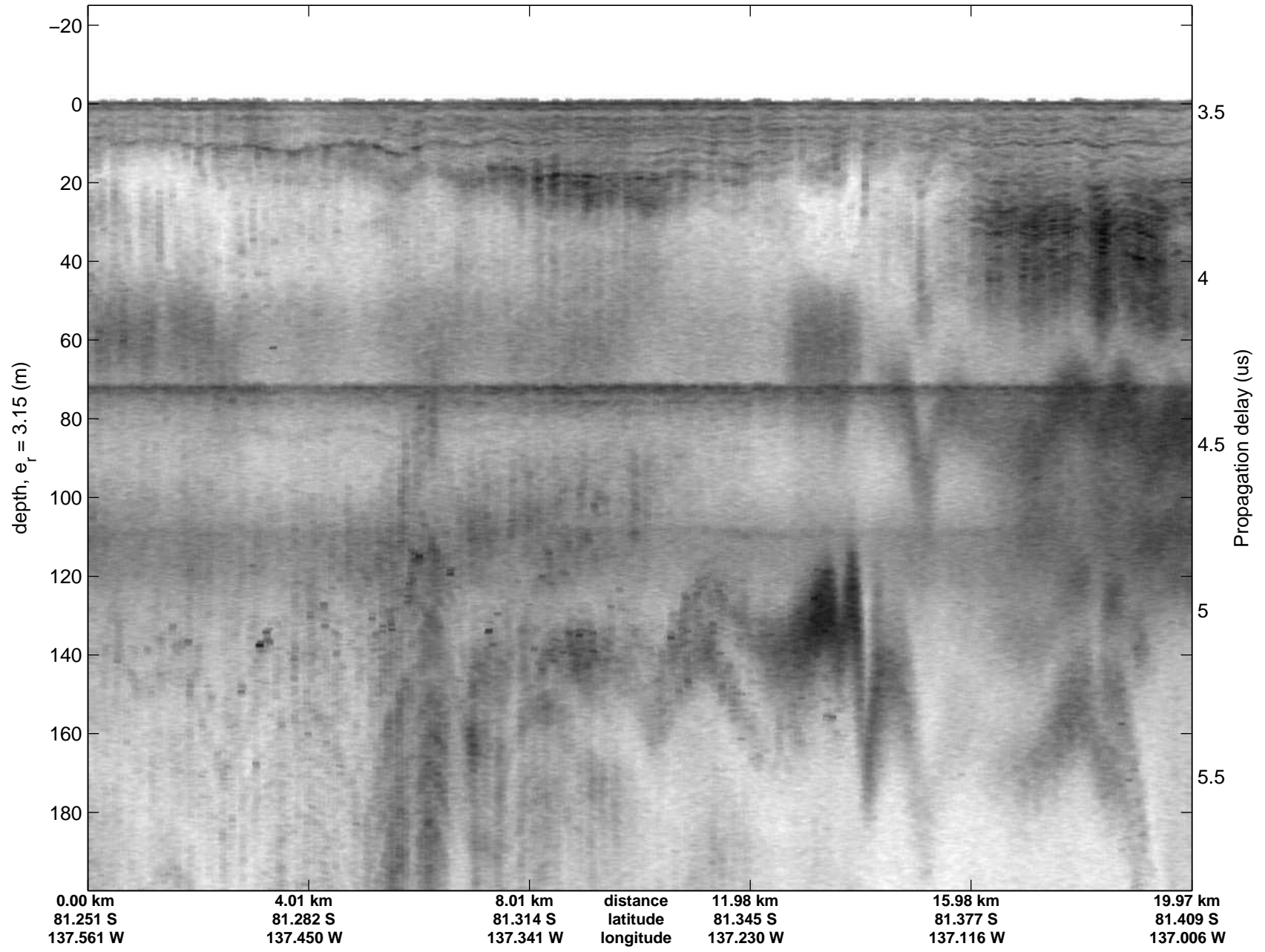


accum2 2013\_Antarctica\_P3: "Siple Coast" 20131126\_04\_011: -1:41:09.7 to -1:43:29.8 GPS

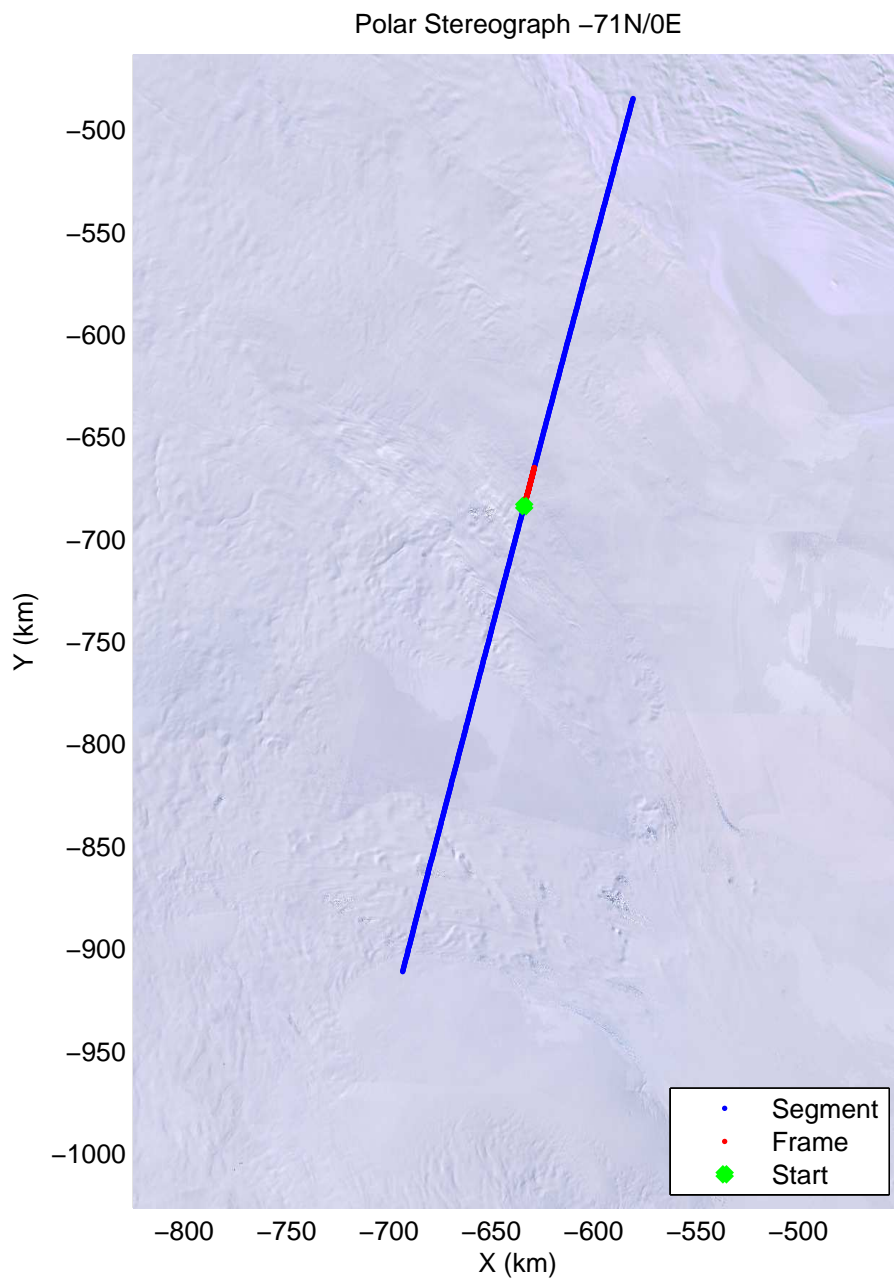

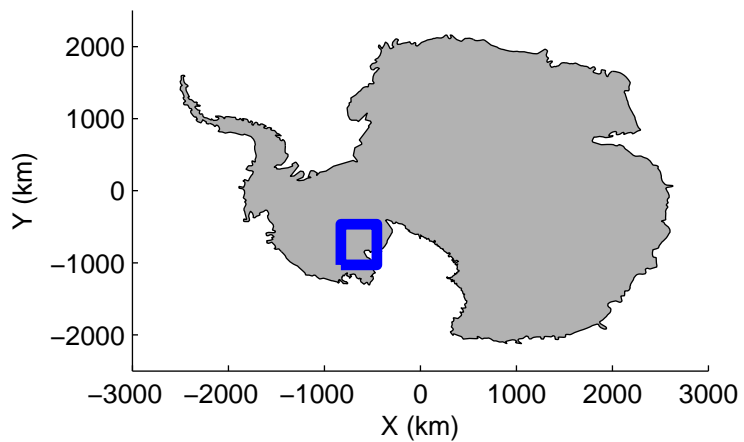





accum2 2013\_Antarctica\_P3: "Siple Coast" 20131126\_04\_012: -1:43:29.9 to -1:45:48.0 GPS

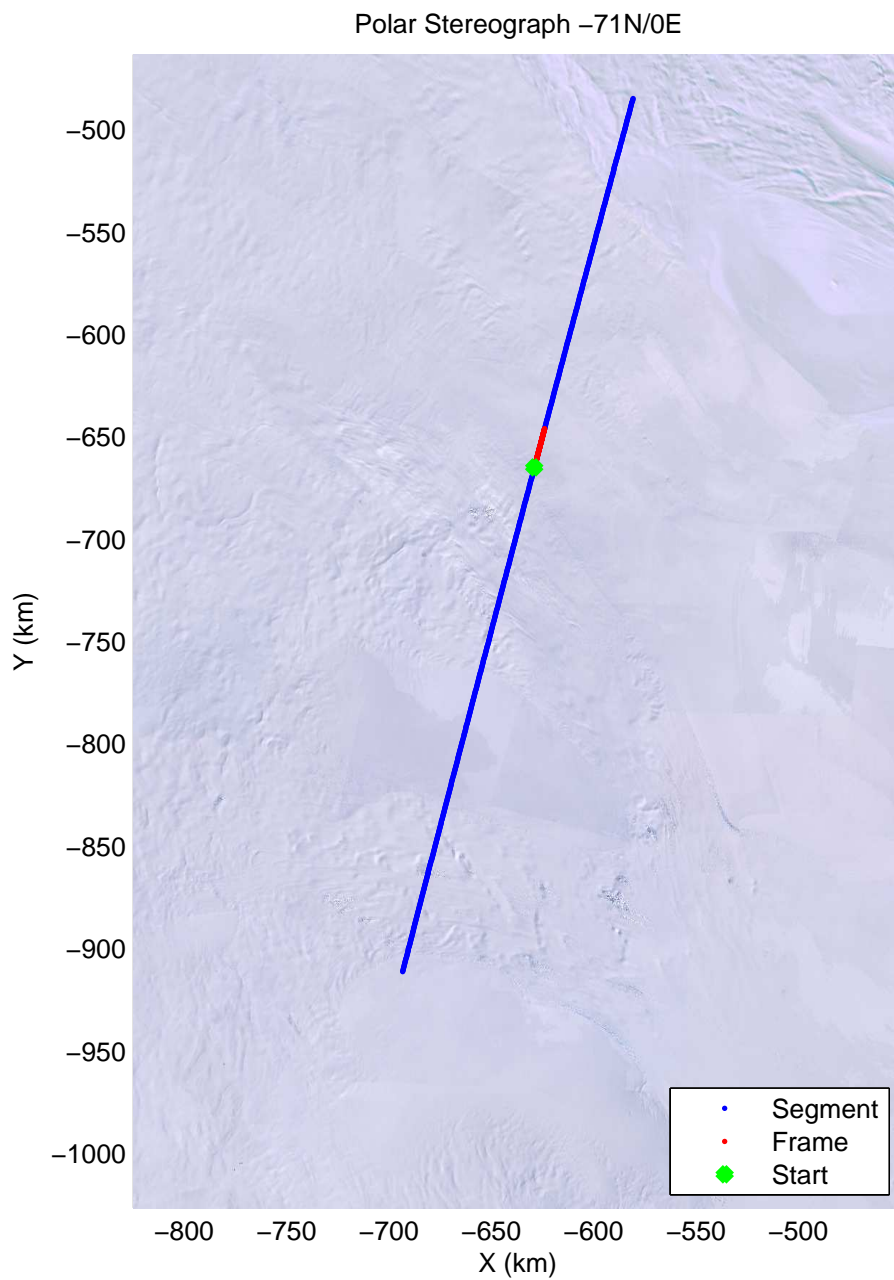

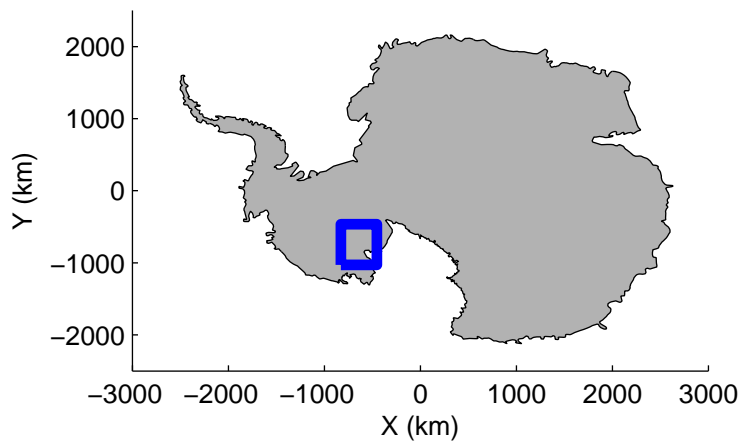




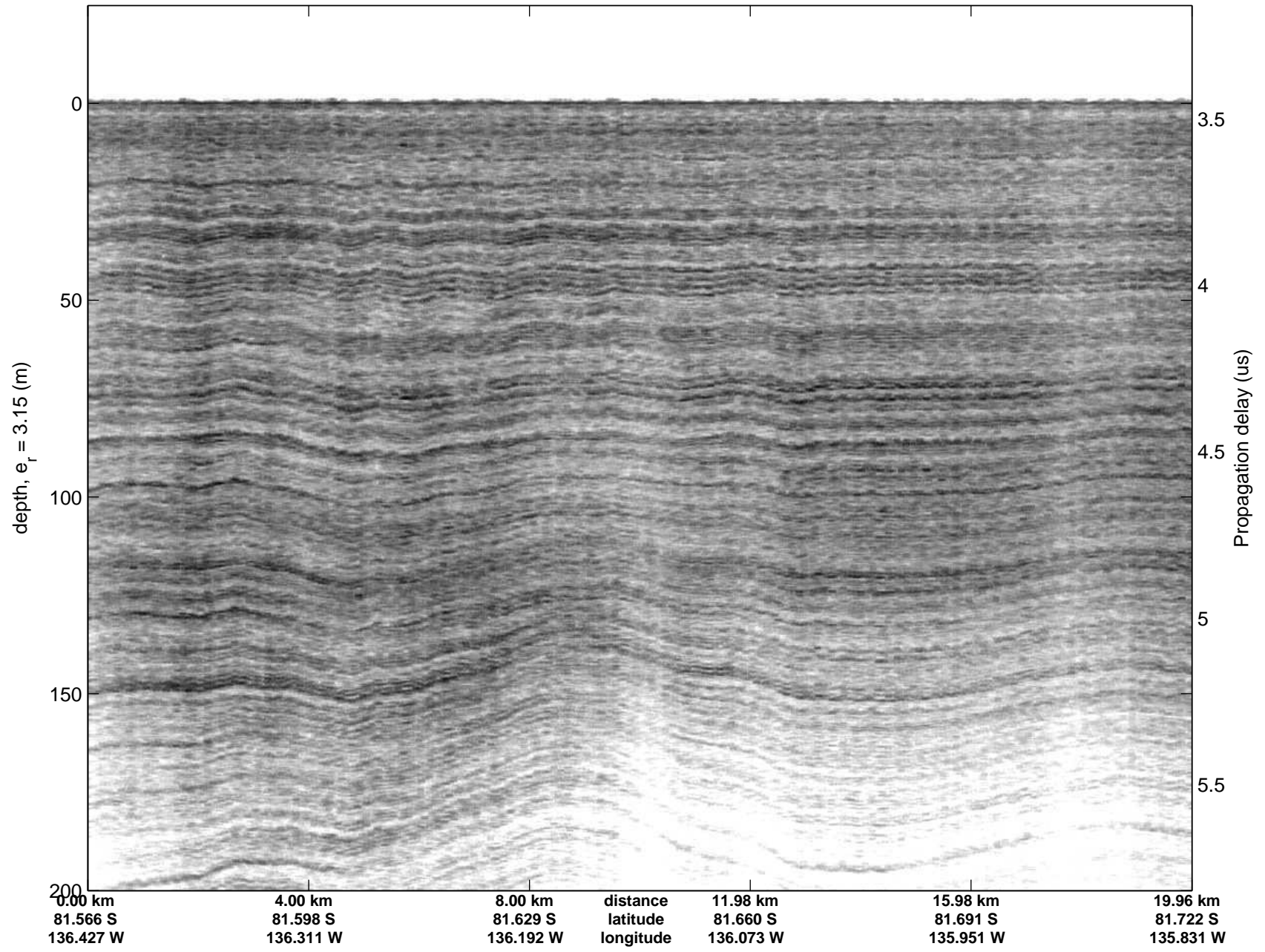


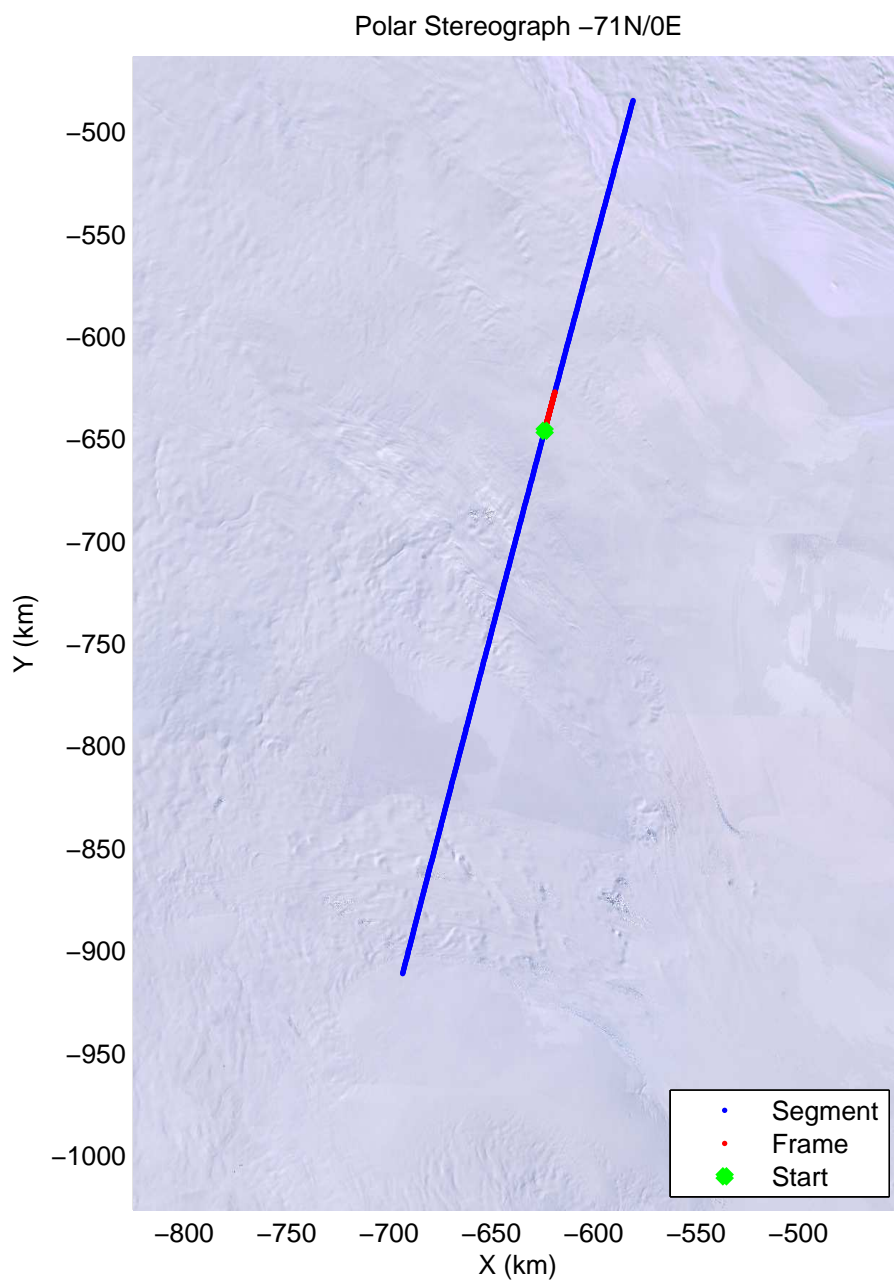

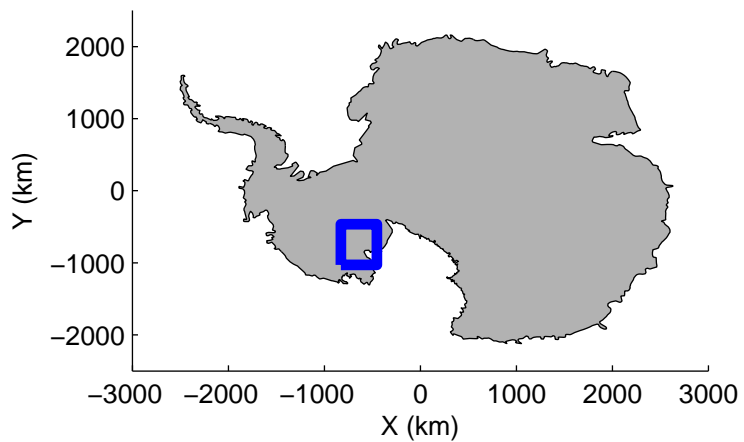
accum2 2013\_Antarctica\_P3: "Siple Coast" 20131126\_04\_013: -1:45:48.2 to -1:48:06.6 GPS



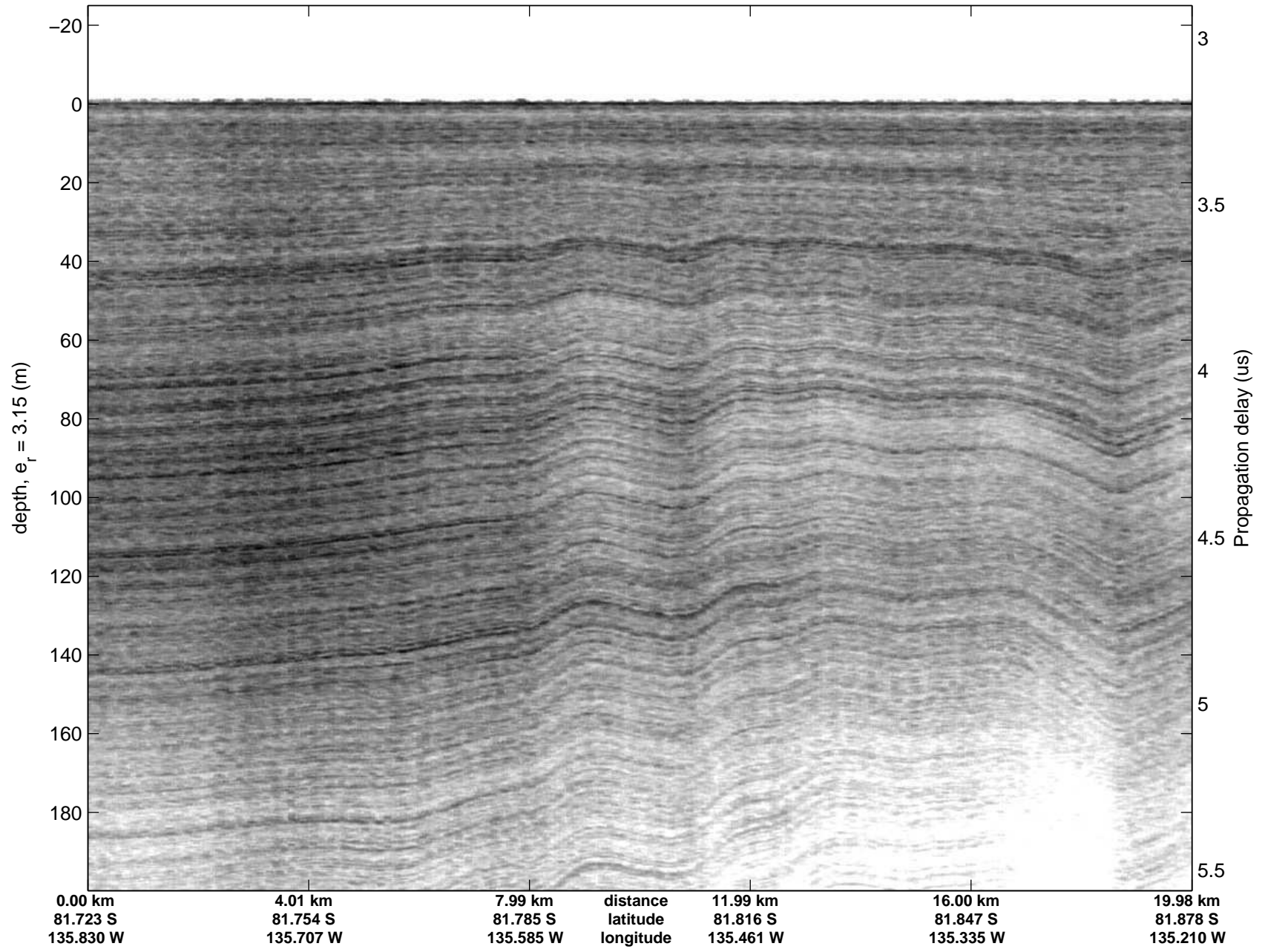


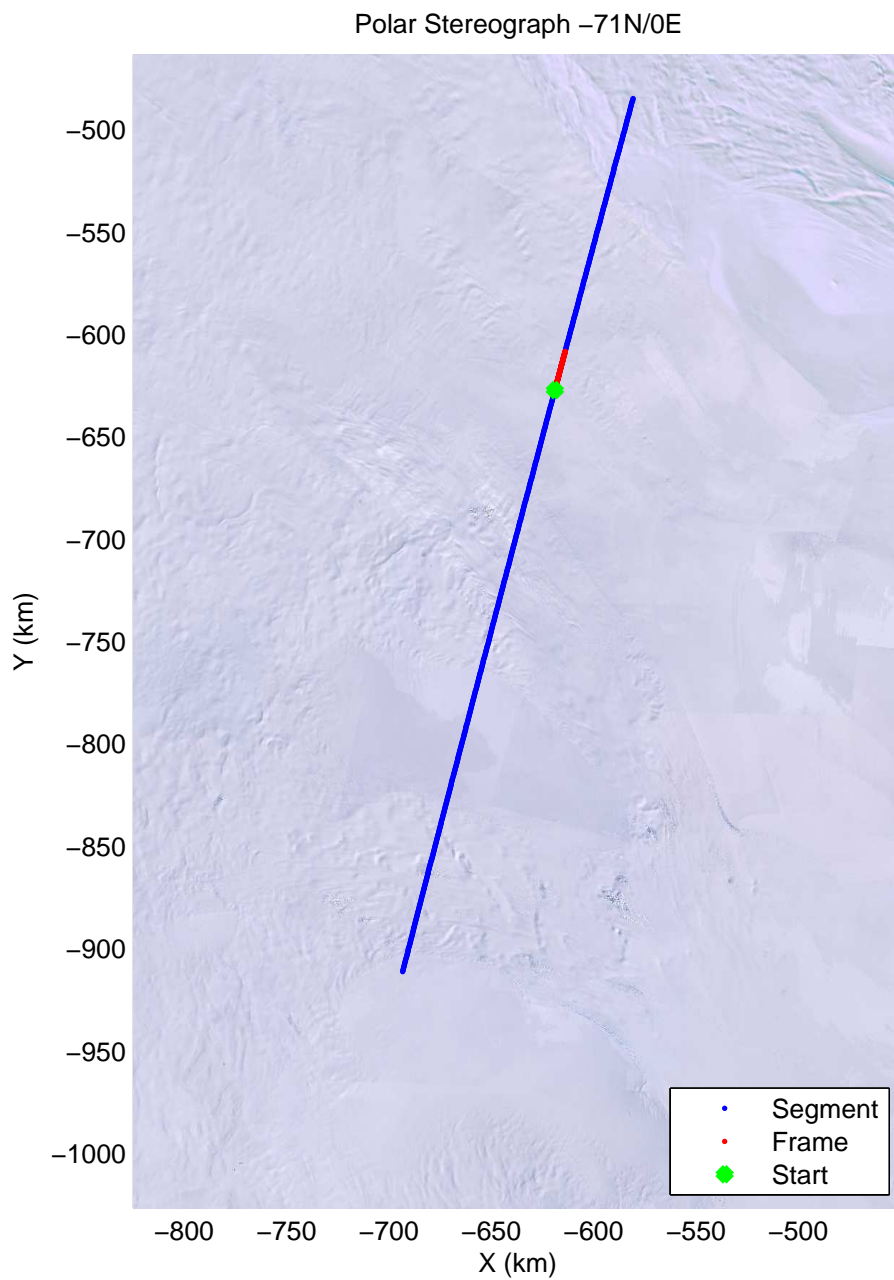

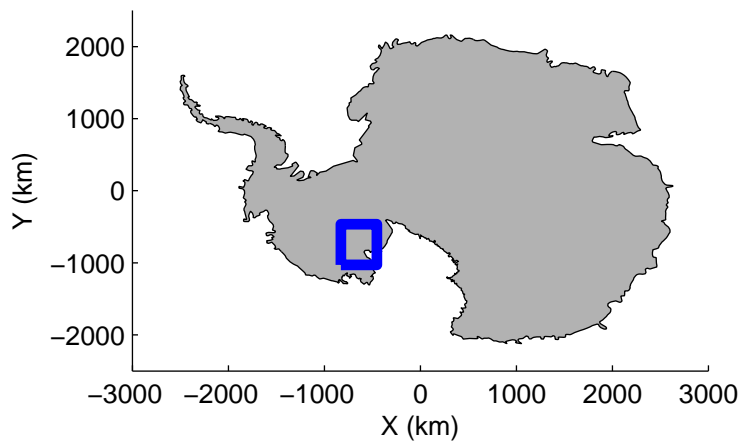
accum2 2013\_Antarctica\_P3: "Siple Coast" 20131126\_04\_014: -1:48:06.8 to -1:50:28.6 GPS






accum2 2013\_Antarctica\_P3: "Siple Coast" 20131126\_04\_015: -1:50:28.9 to -1:52:47.9 GPS

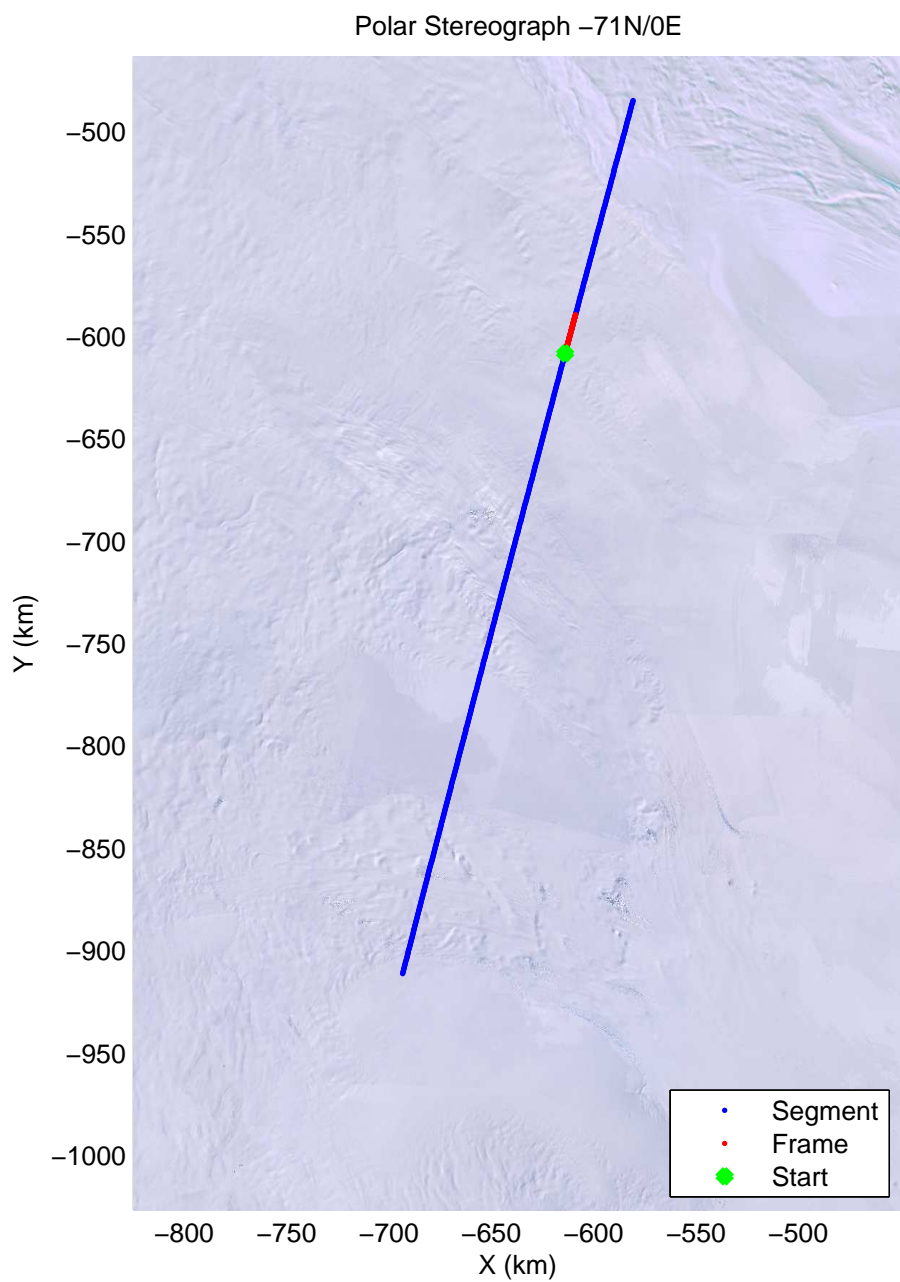

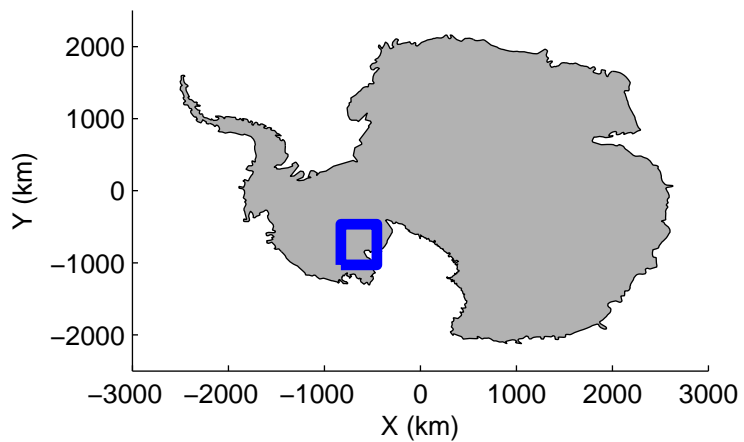





accum2 2013\_Antarctica\_P3: "Siple Coast" 20131126\_04\_016: -1:52:48.0 to -1:55:07.6 GPS

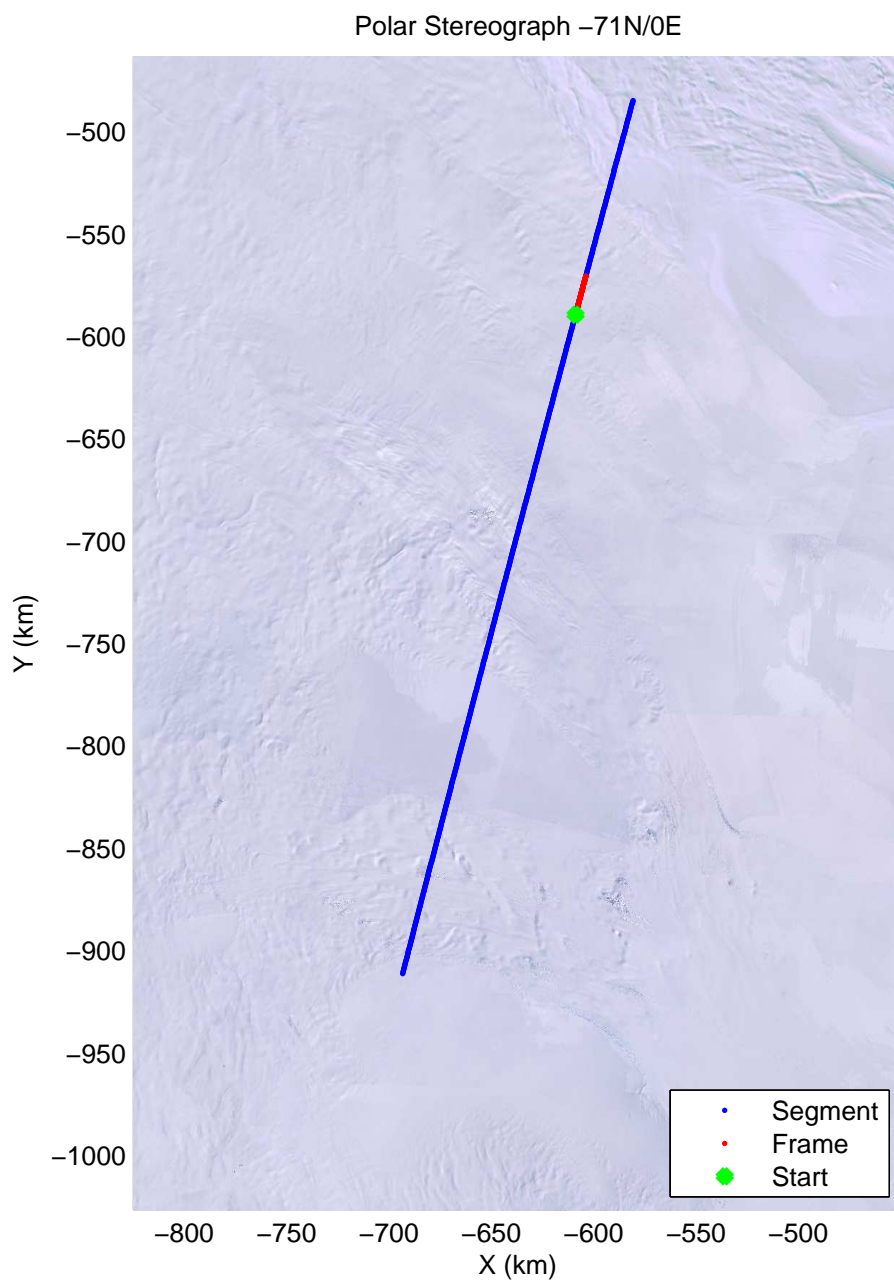

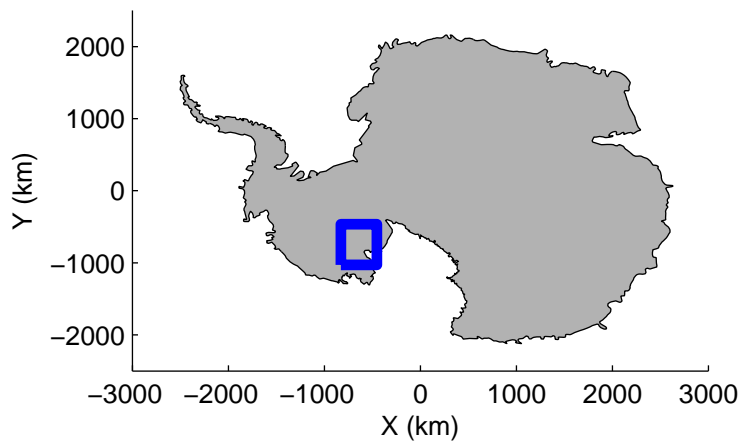







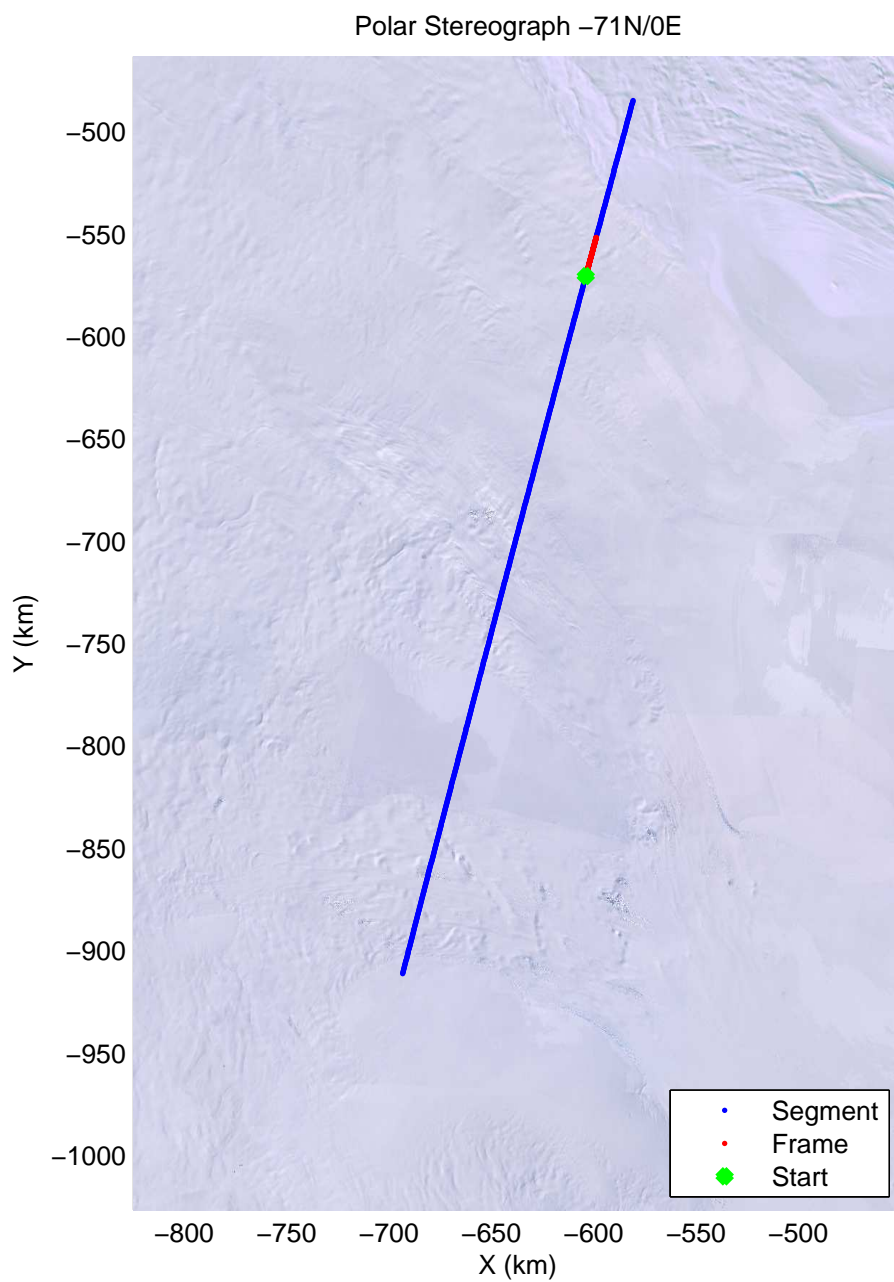

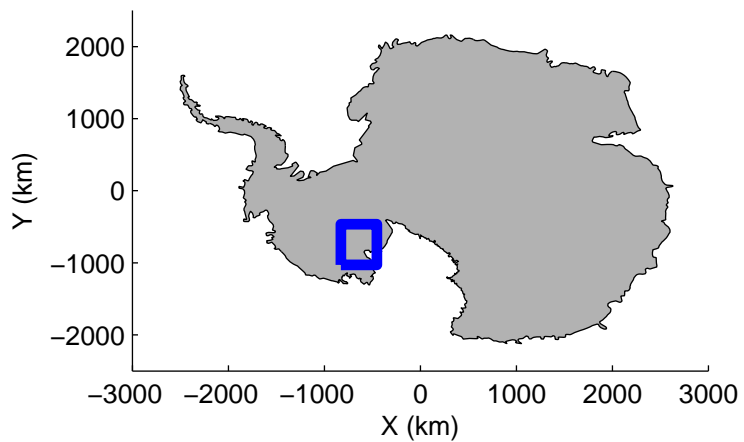
accum2 2013\_Antarctica\_P3: "Siple Coast" 20131126\_04\_017: -1:55:07.7 to -1:57:27.0 GPS



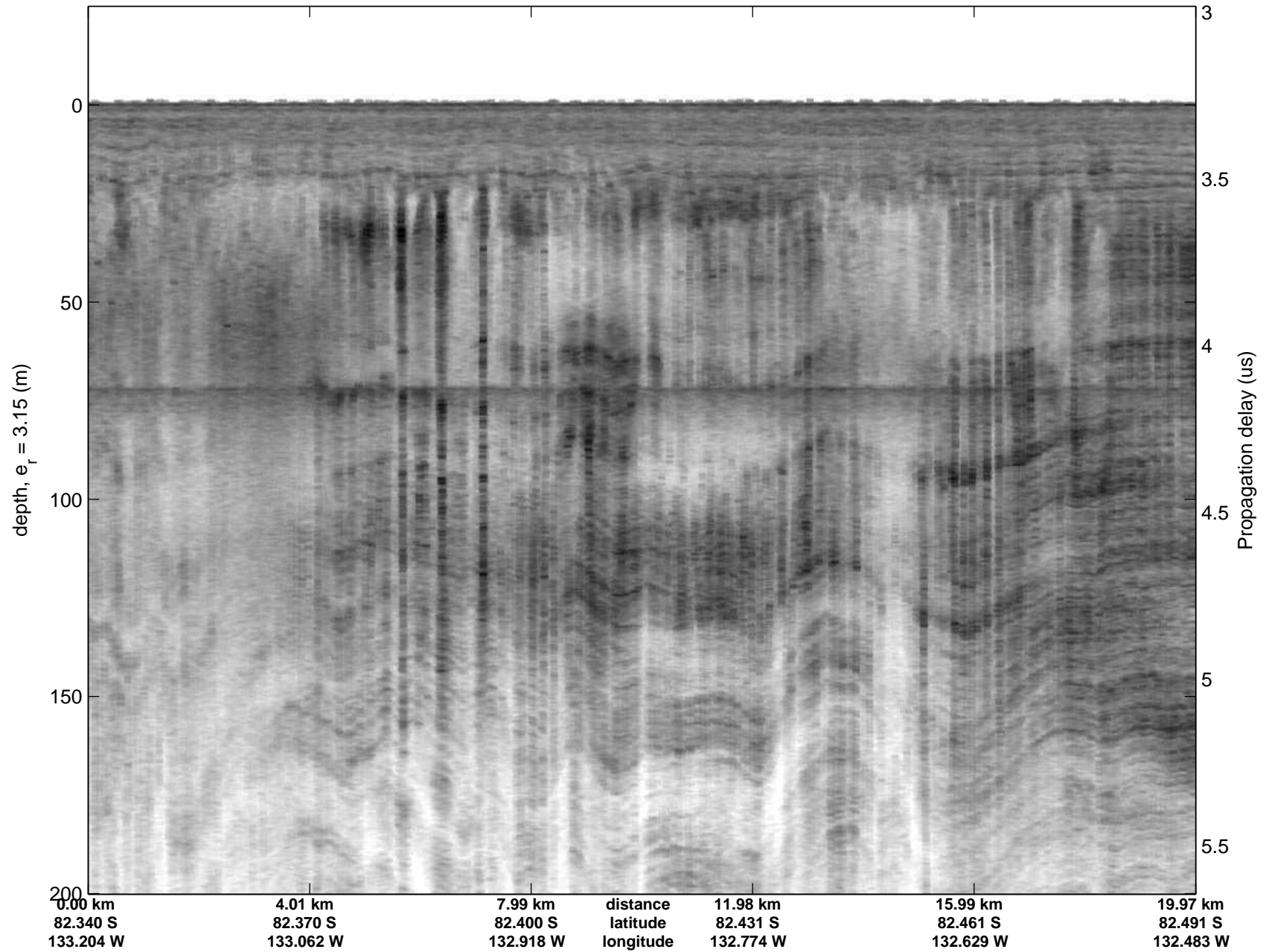


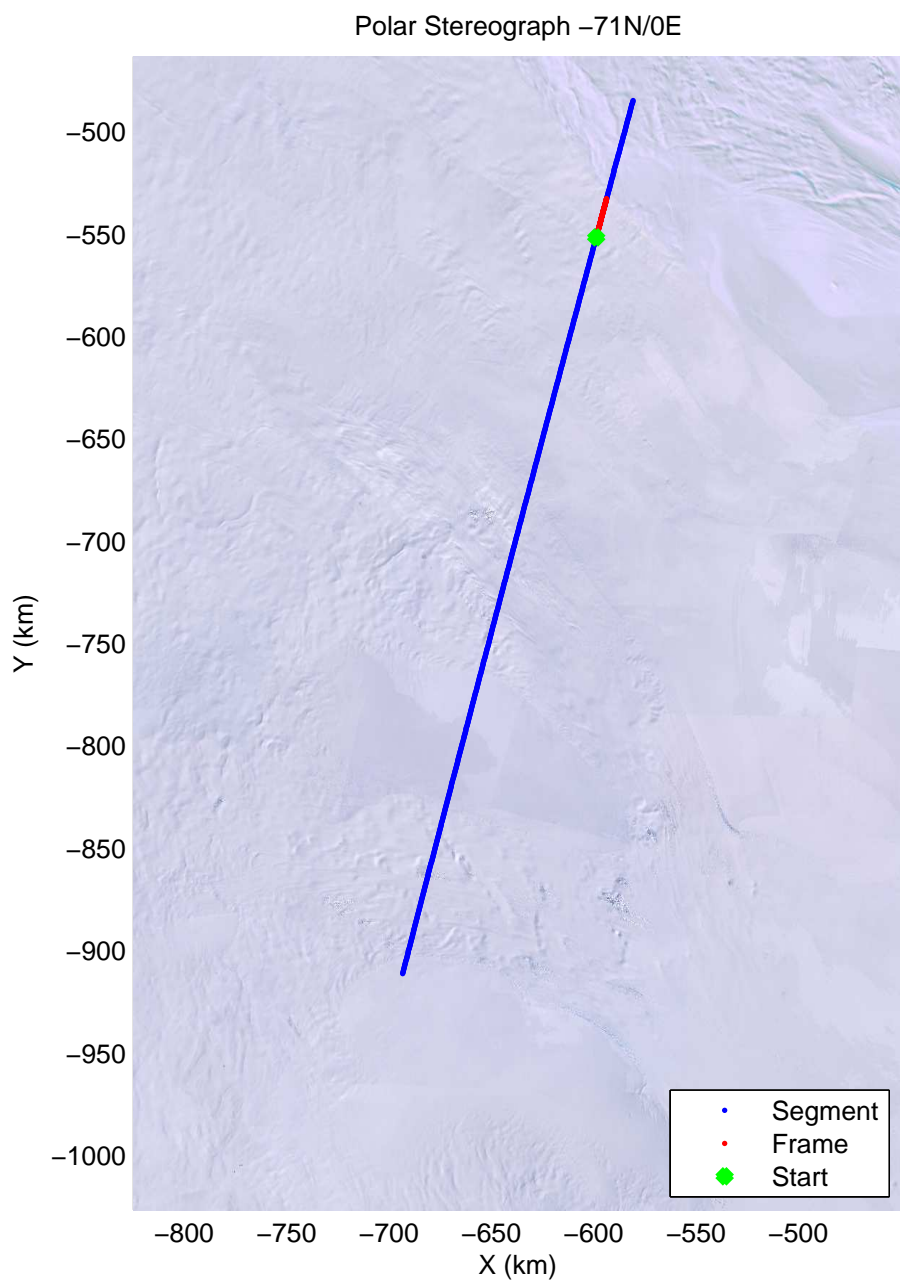
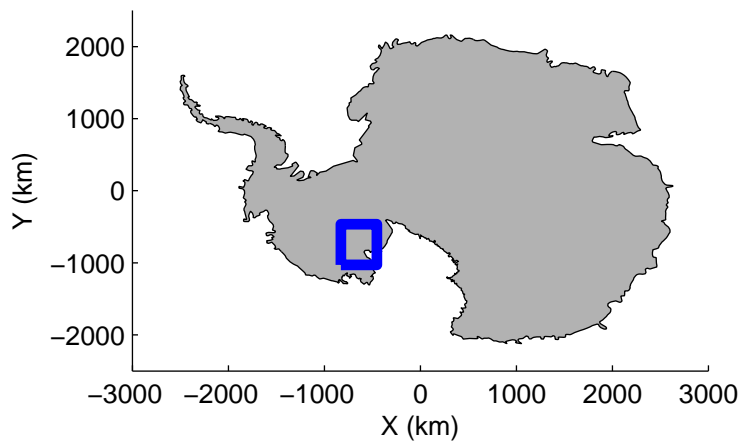
accum2 2013\_Antarctica\_P3: "Siple Coast" 20131126\_04\_018: -1:57:27.2 to -1:59:45.7 GPS






accum2 2013\_Antarctica\_P3: "Siple Coast" 20131126\_04\_019: -1:59:45.9 to 00:02:03.4 GPS

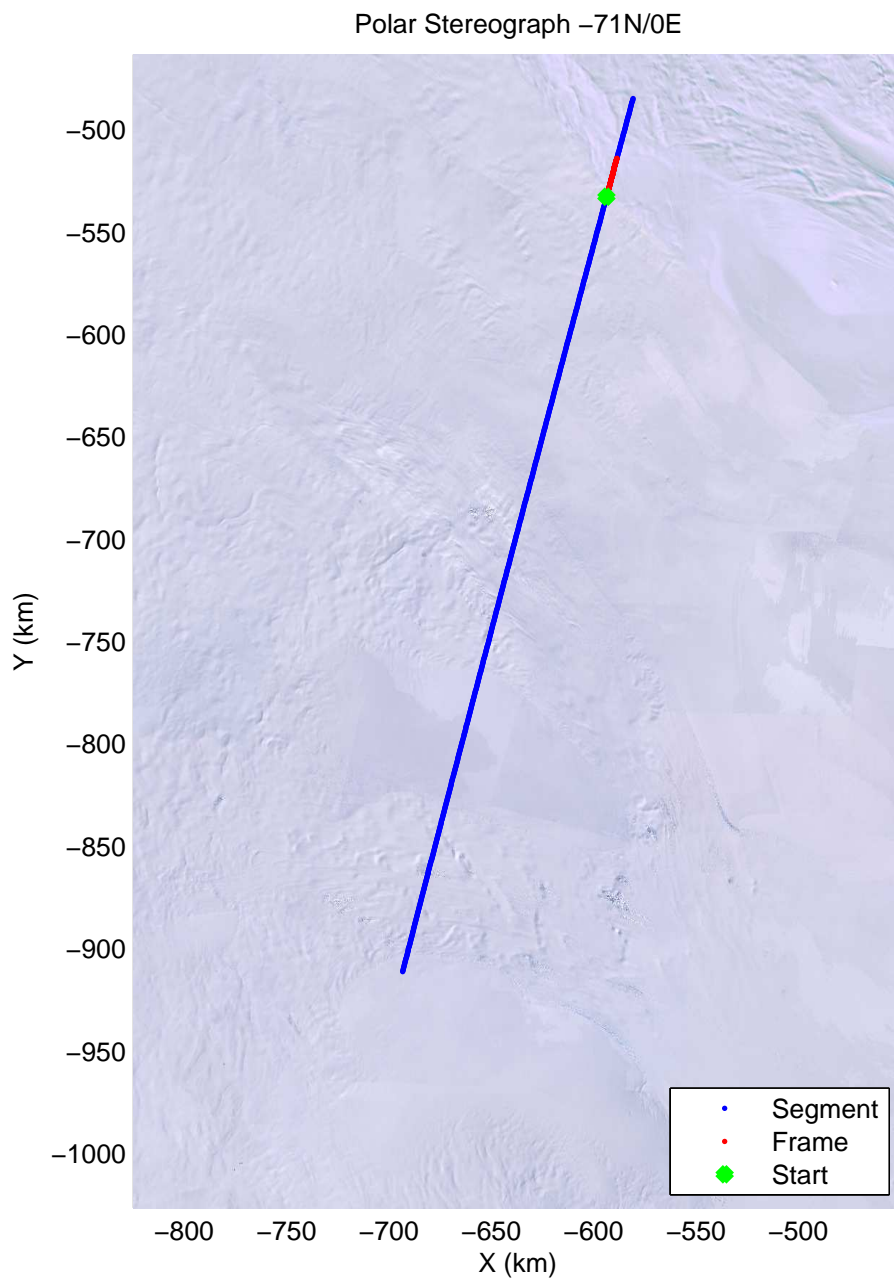
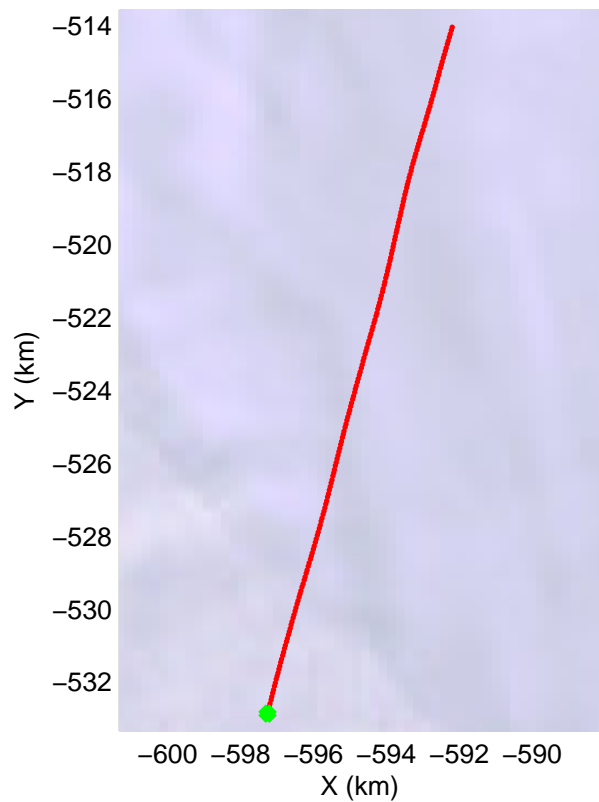
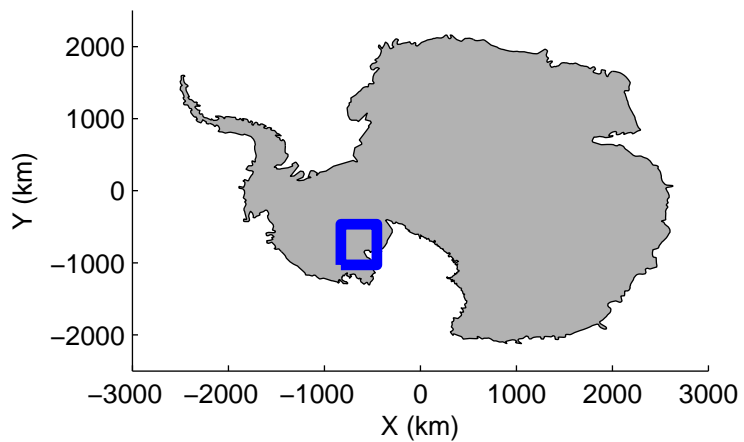





accum2 2013\_Antarctica\_P3: "Siple Coast" 20131126\_04\_020: 00:02:03.6 to 00:04:23.4 GPS

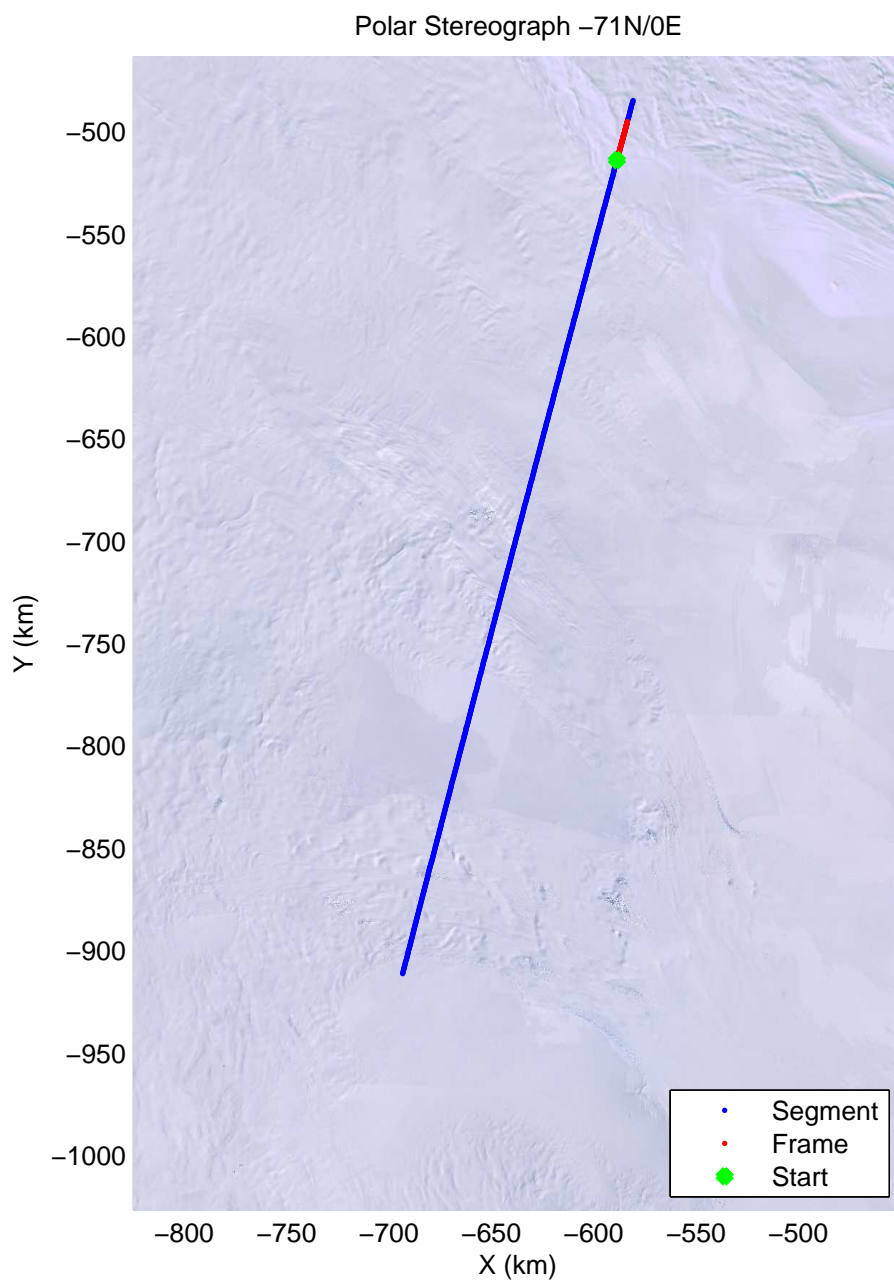
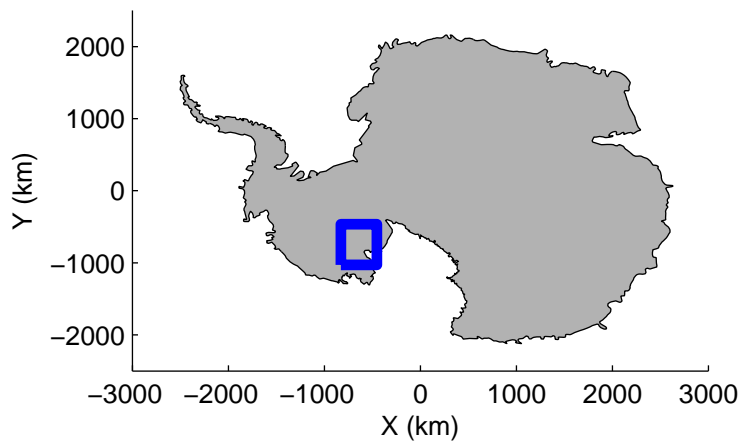







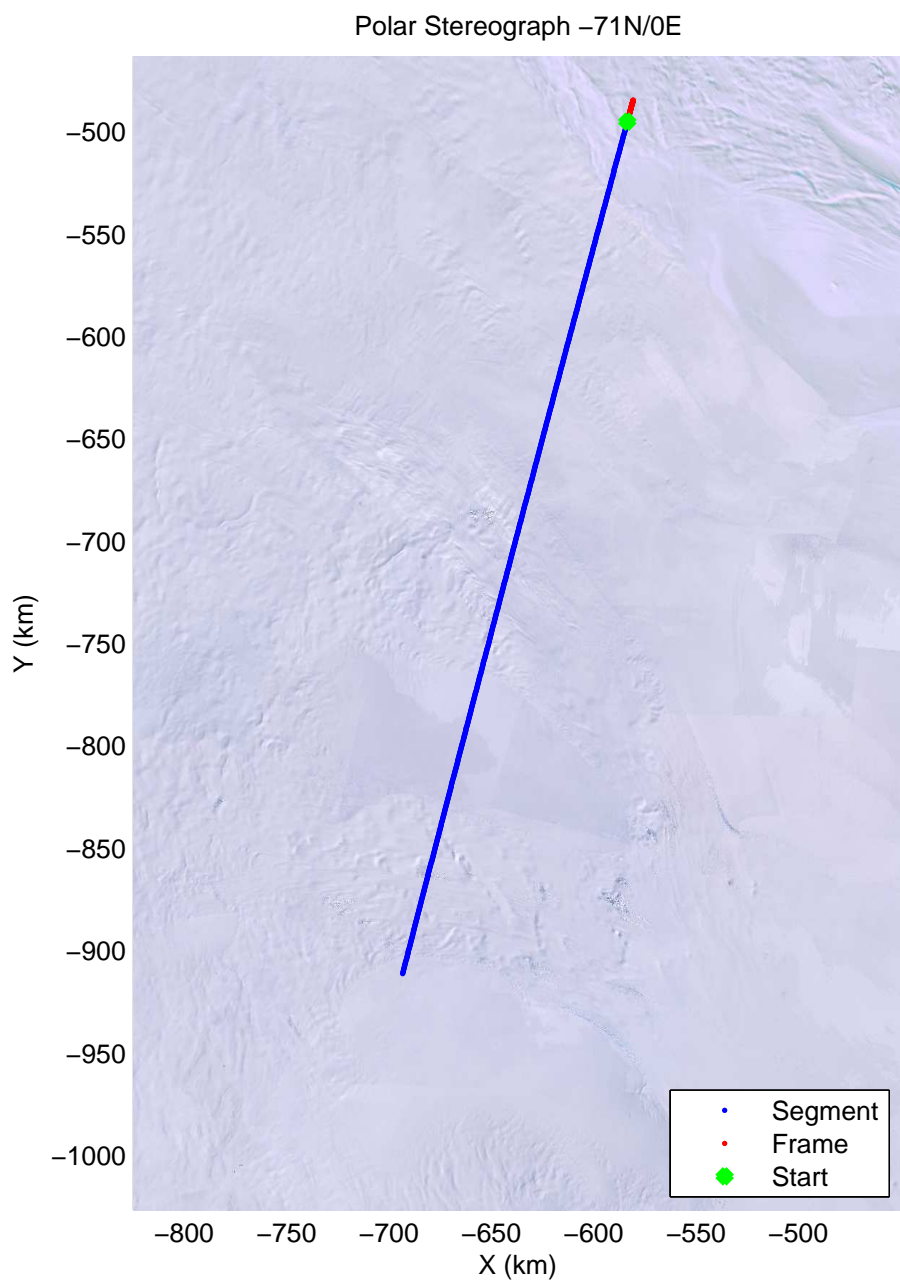
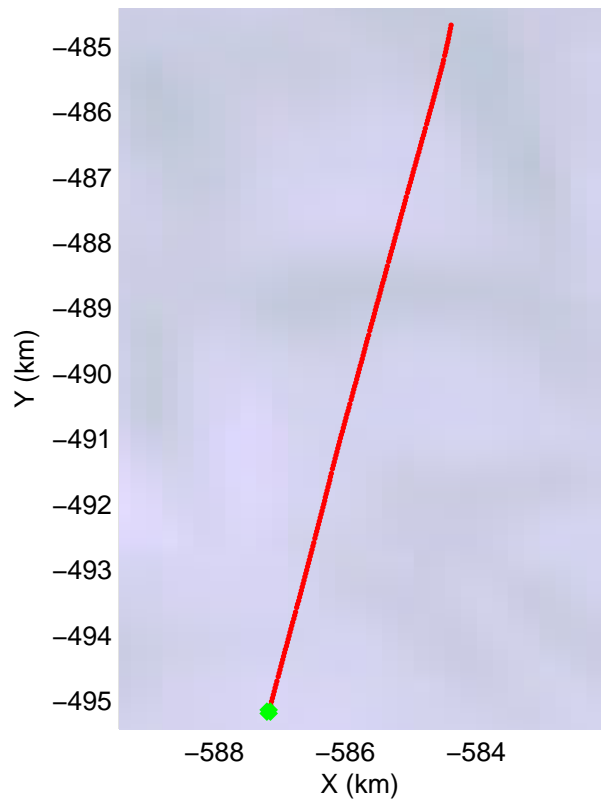
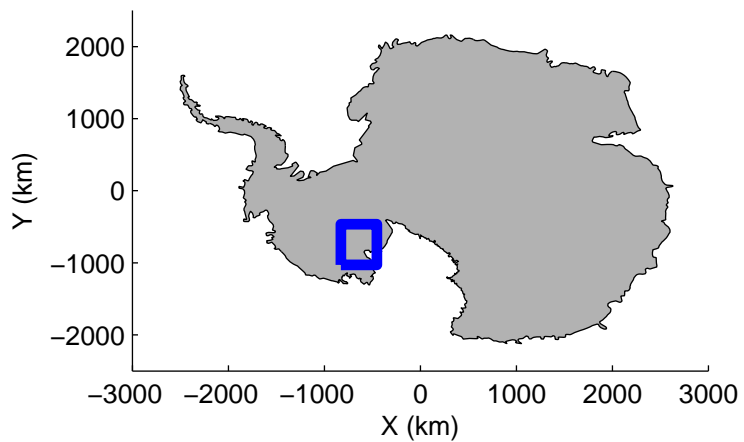
accum2 2013\_Antarctica\_P3: "Siple Coast" 20131126\_04\_021: 00:04:23.6 to 00:06:42.7 GPS





accum2 2013\_Antarctica\_P3: "Siple Coast" 20131126\_04\_022: 00:06:42.8 to 00:09:00.7 GPS





accum2 2013\_Antarctica\_P3: "Siple Coast" 20131126\_04\_023: 00:09:00.8 to 00:10:18.5 GPS

