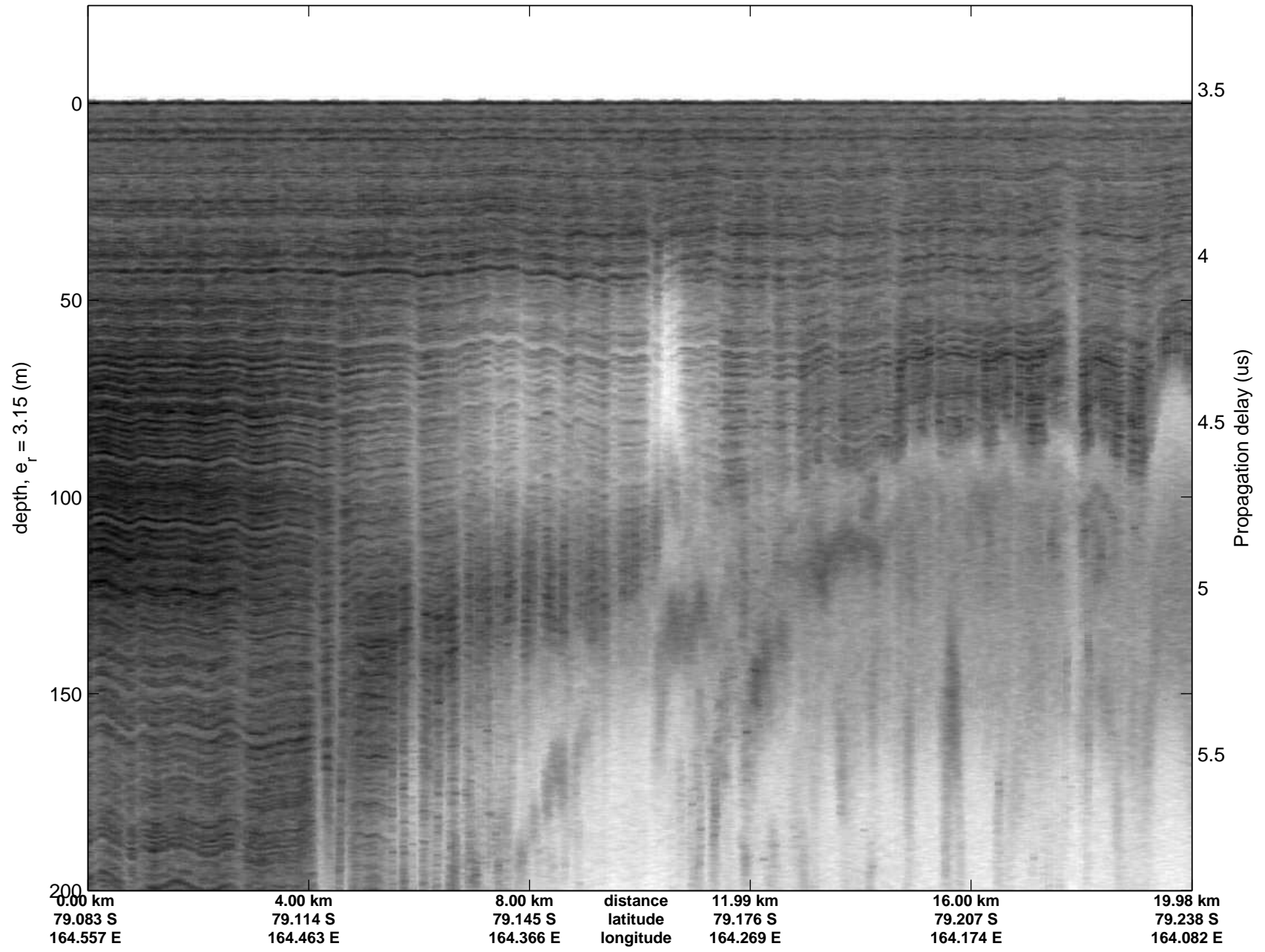
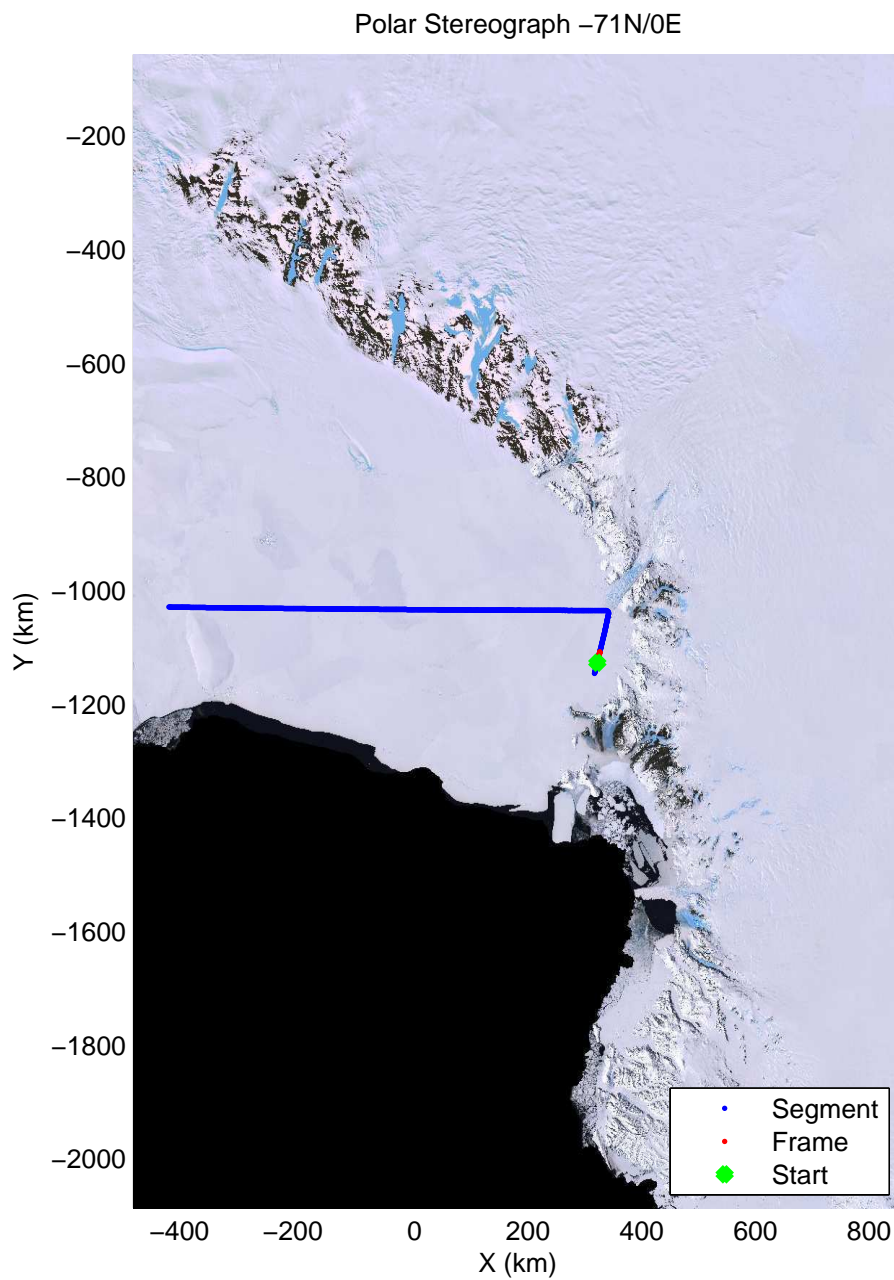
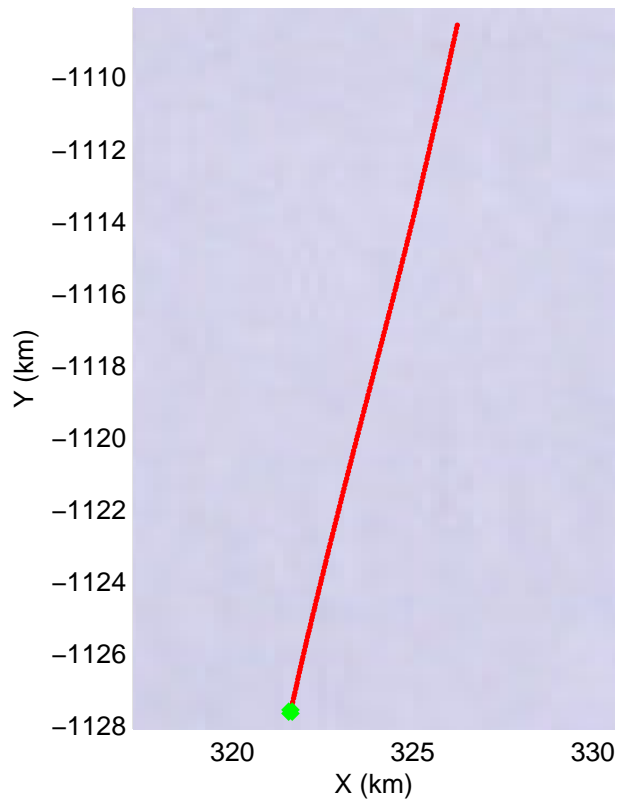
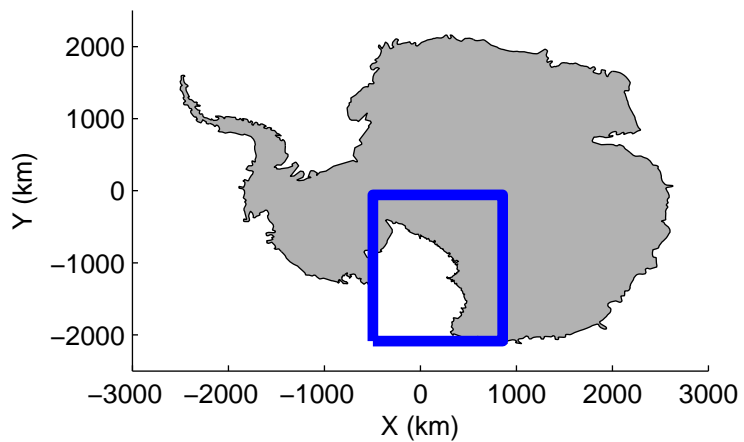
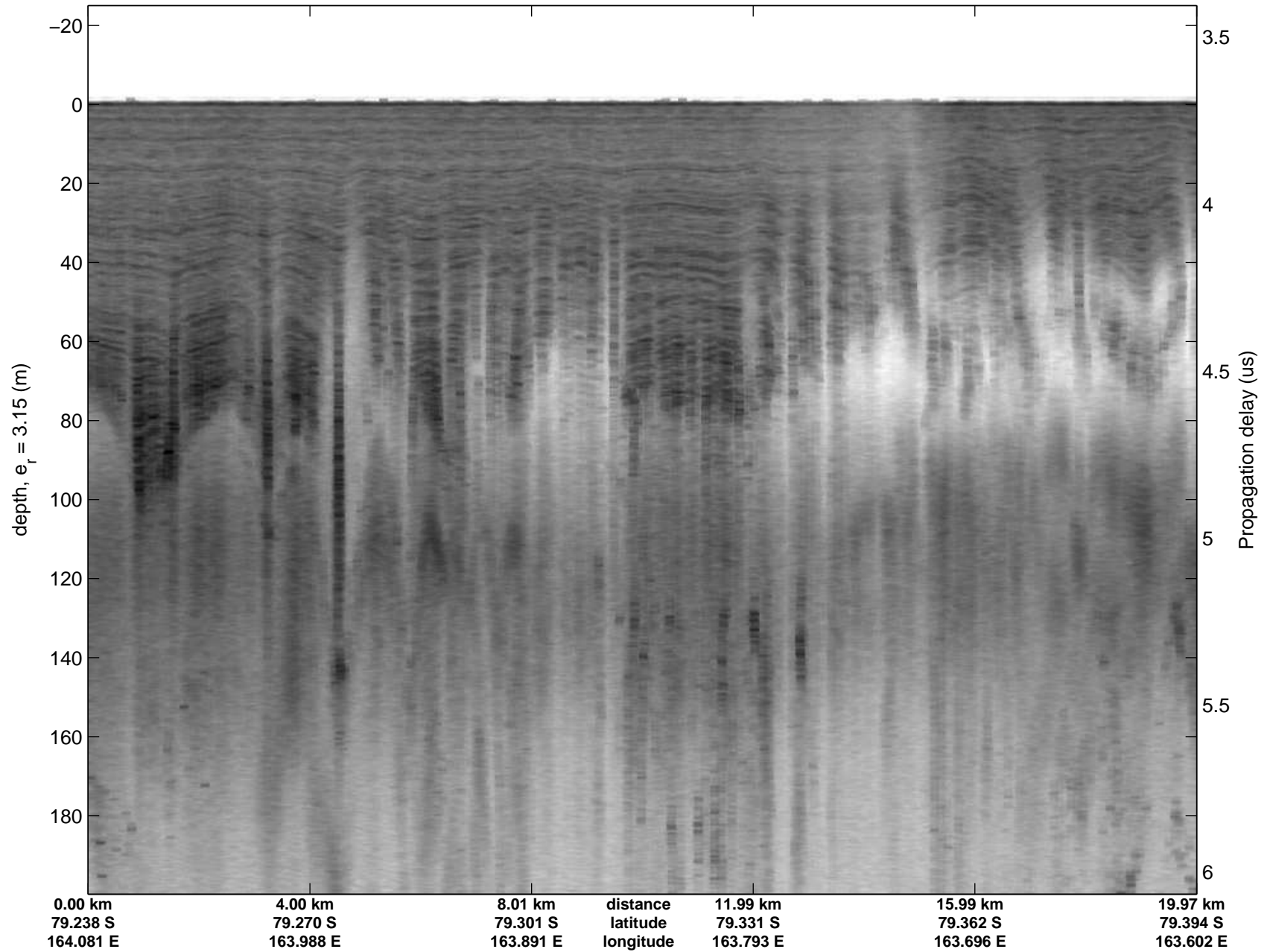


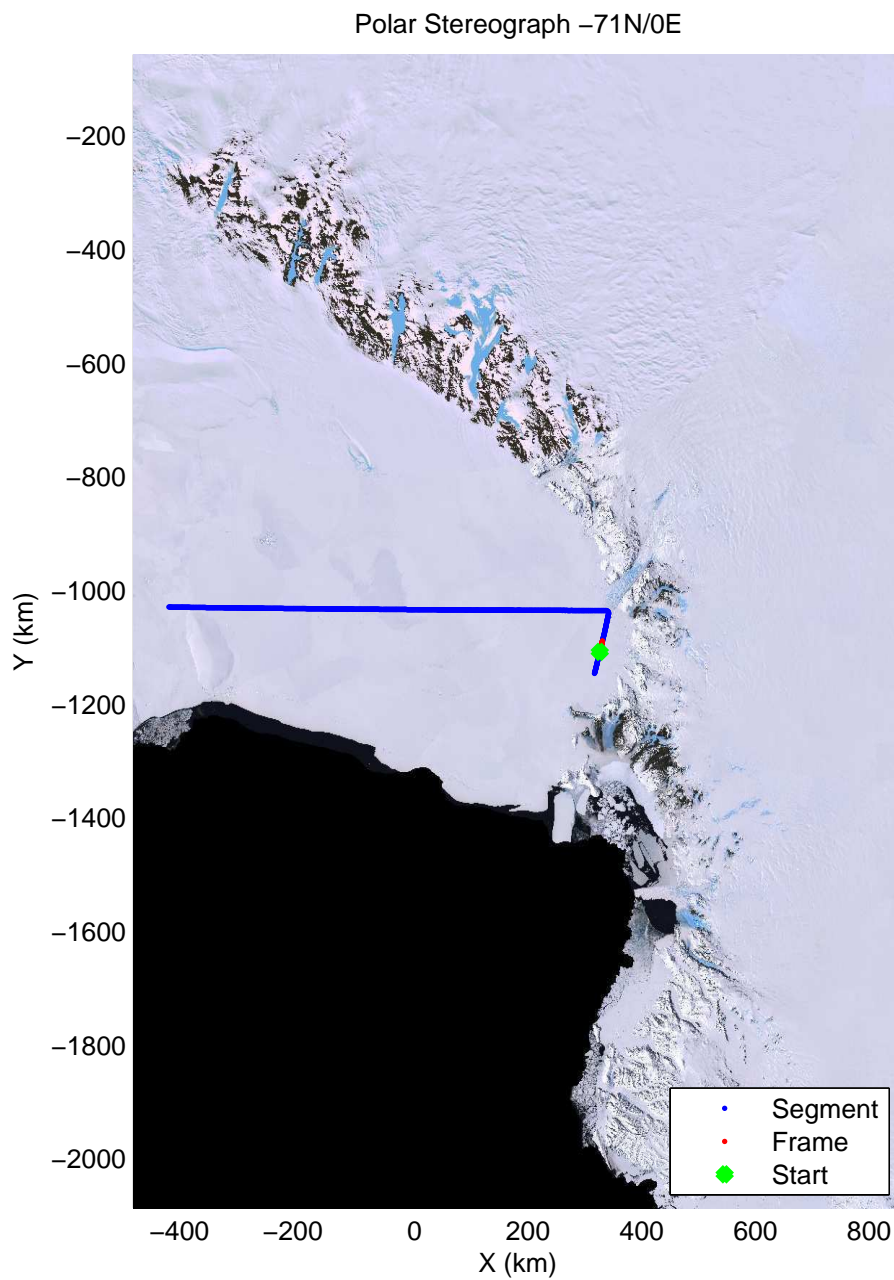
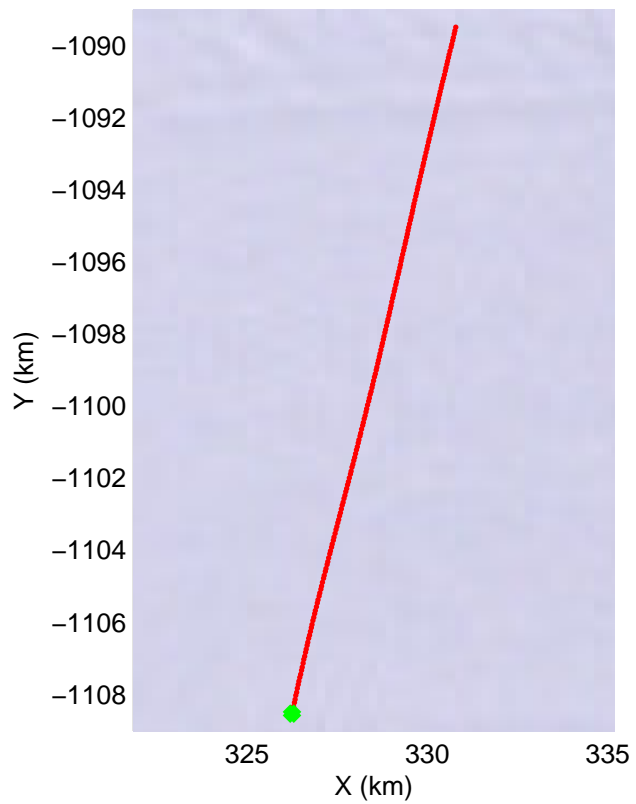
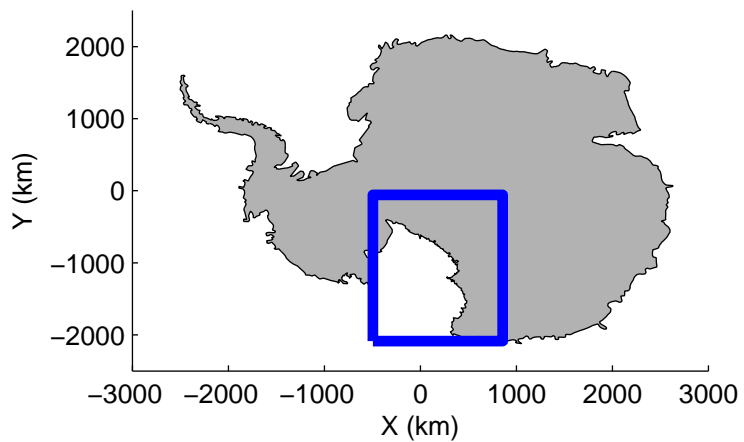
accum2 2013_Antarctica_P3: "Siple Coast" 20131126_01_001: -4:26:18.0 to -4:29:34.6 GPS






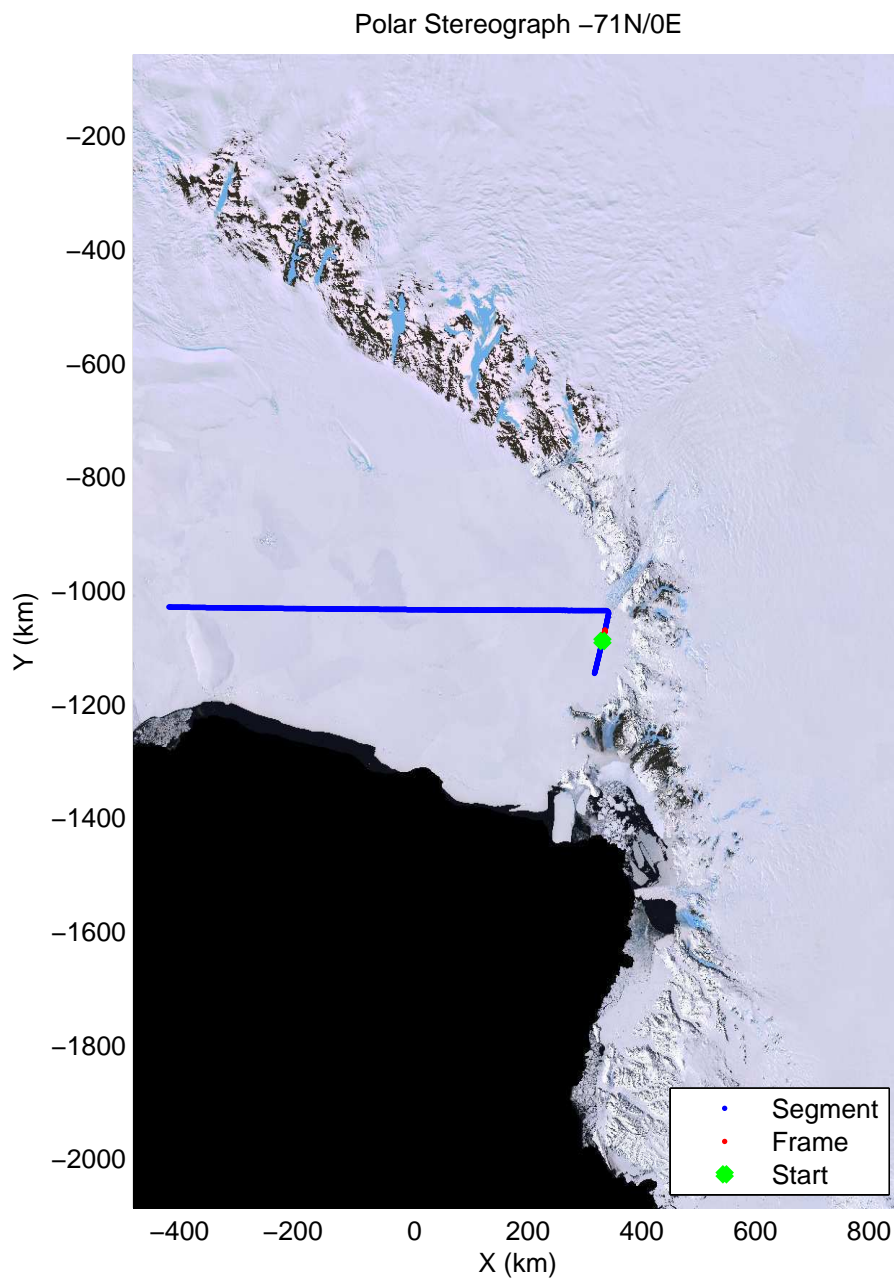

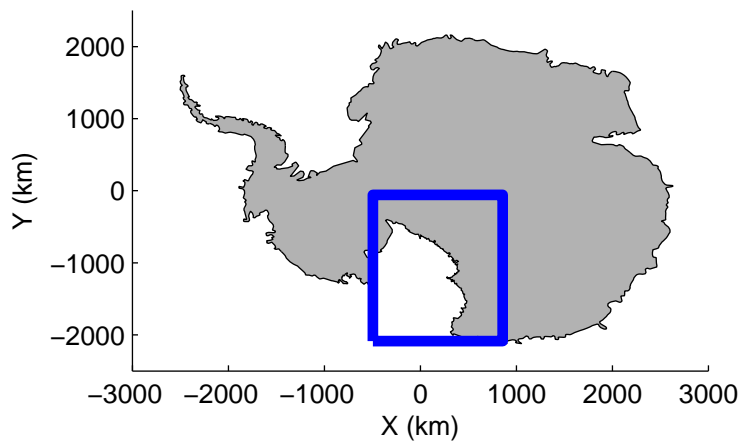
accum2 2013_Antarctica_P3: "Siple Coast" 20131126_01_002: -4:29:34.8 to -4:32:29.0 GPS



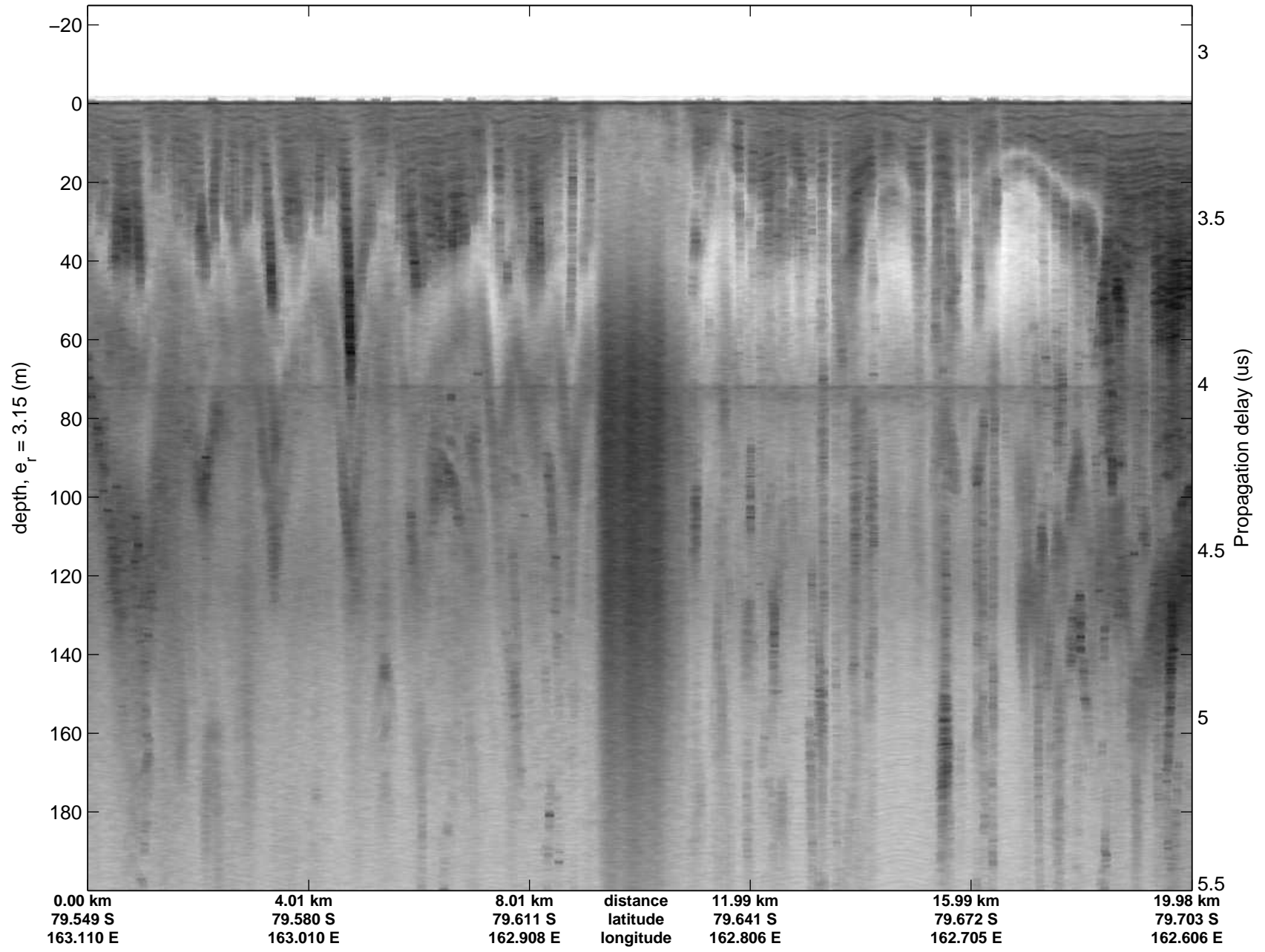


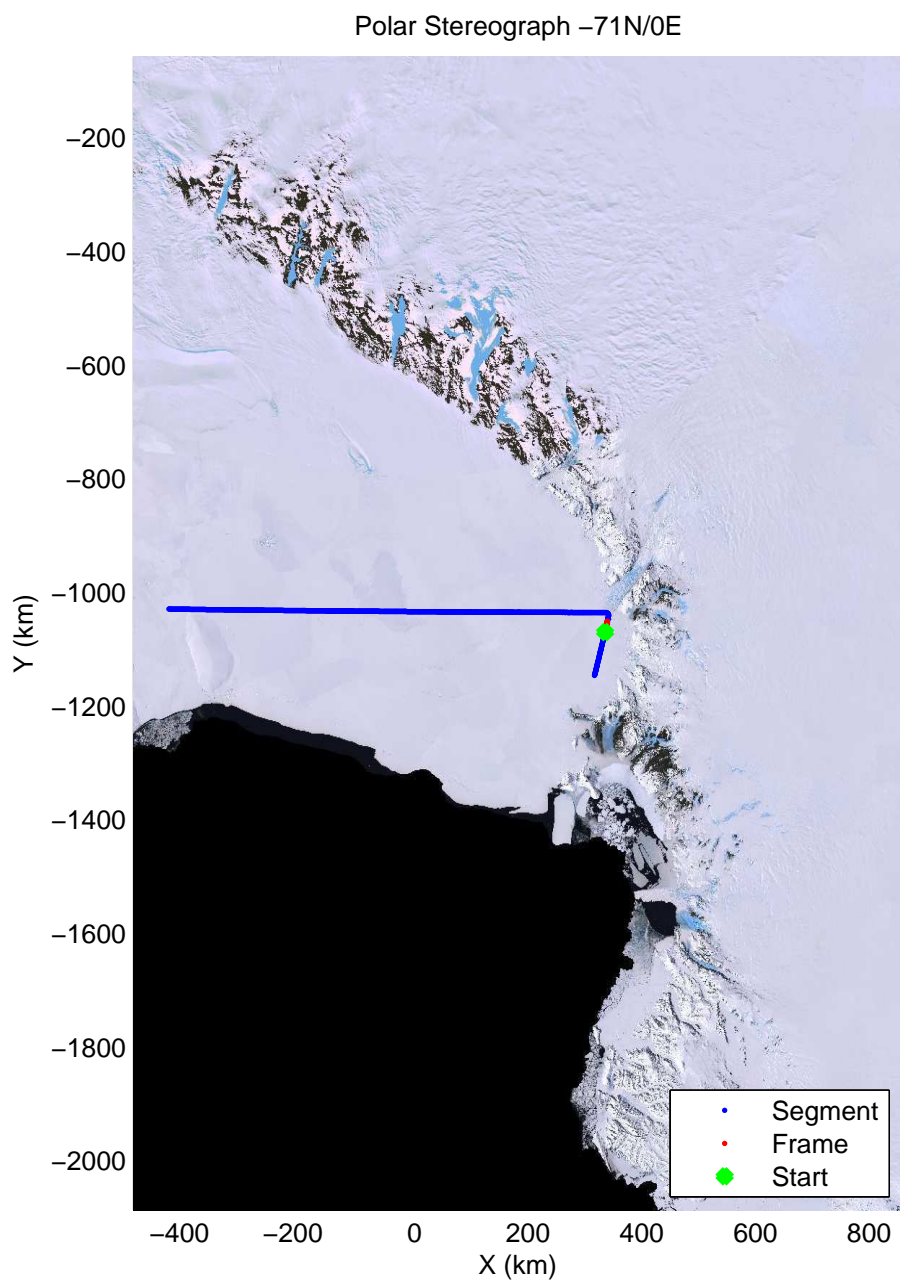
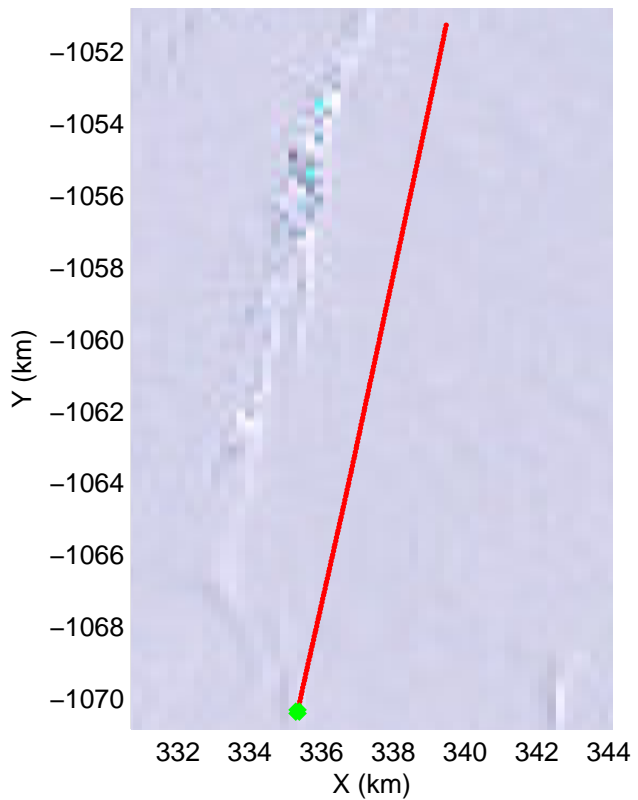
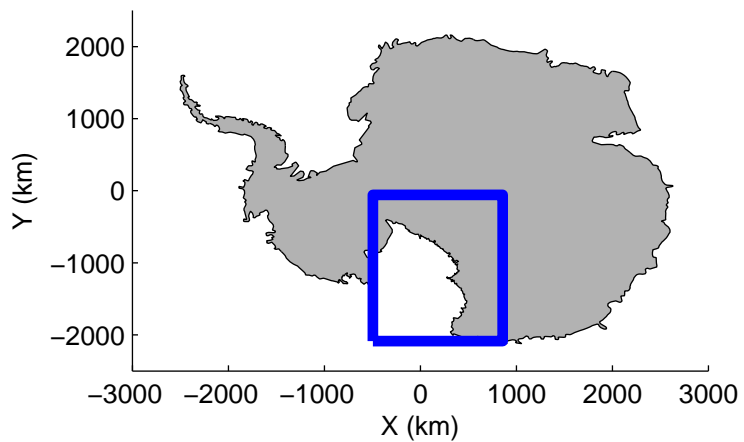
accum2 2013_Antarctica_P3: "Siple Coast" 20131126_01_003: -4:32:29.2 to -4:35:31.0 GPS



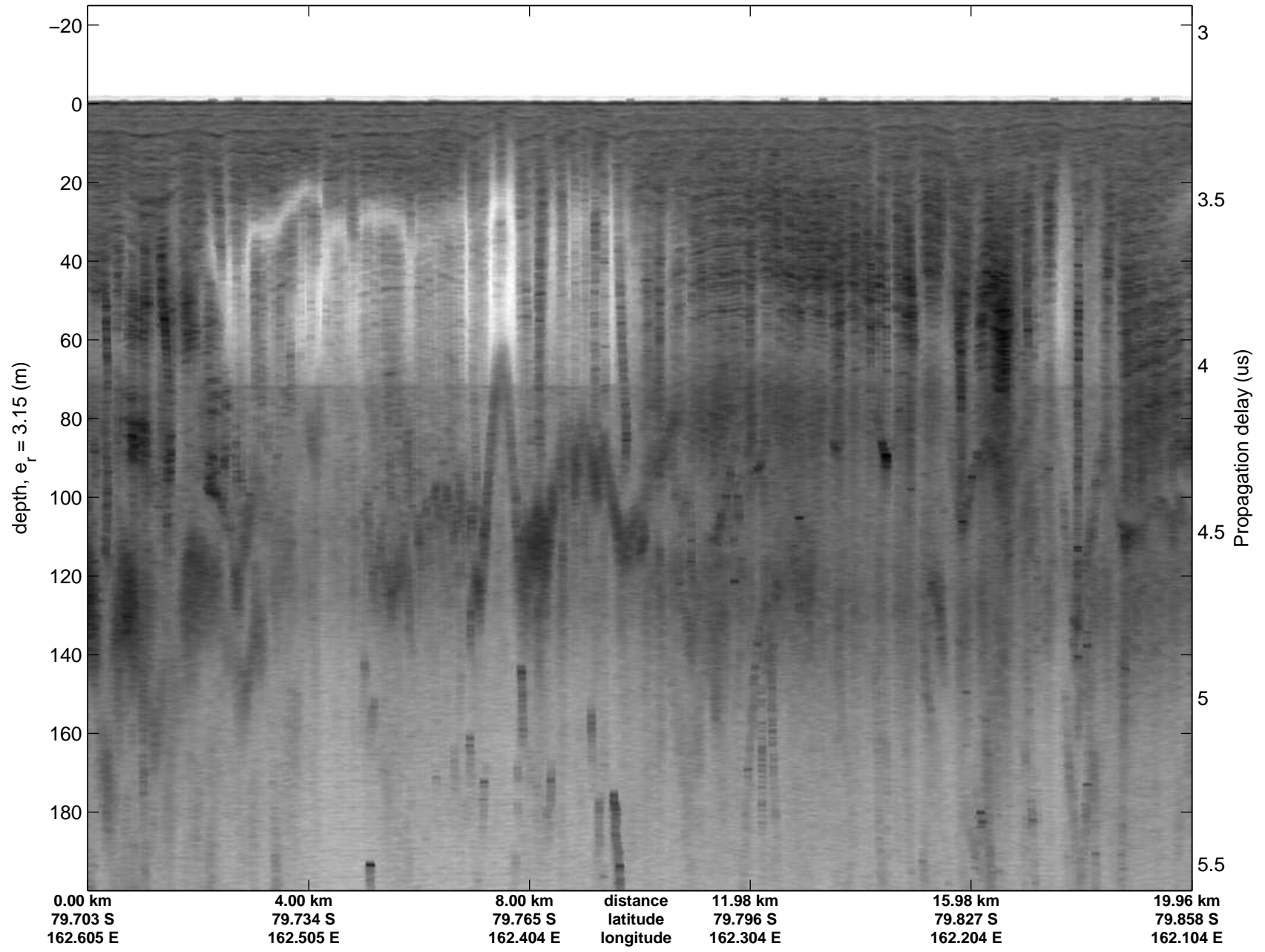


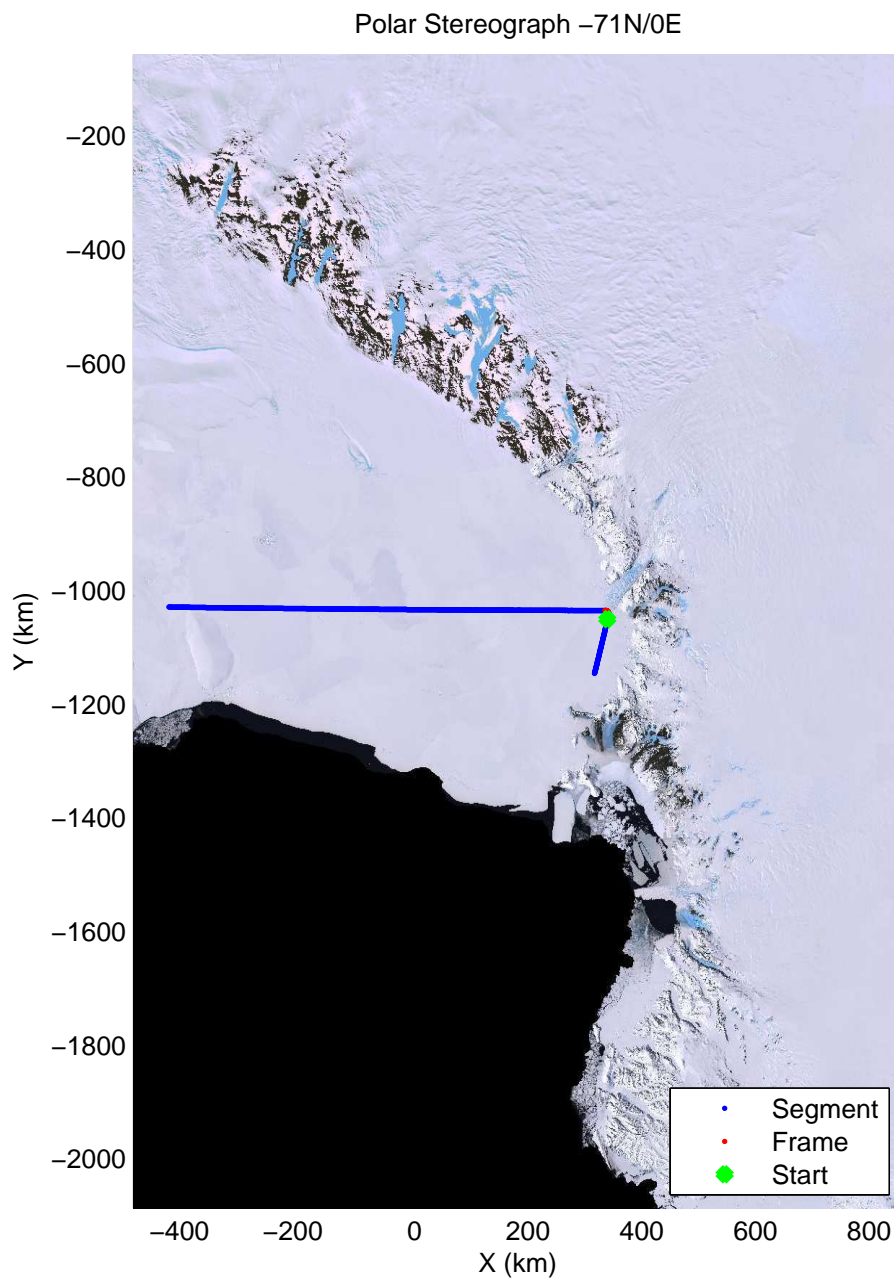

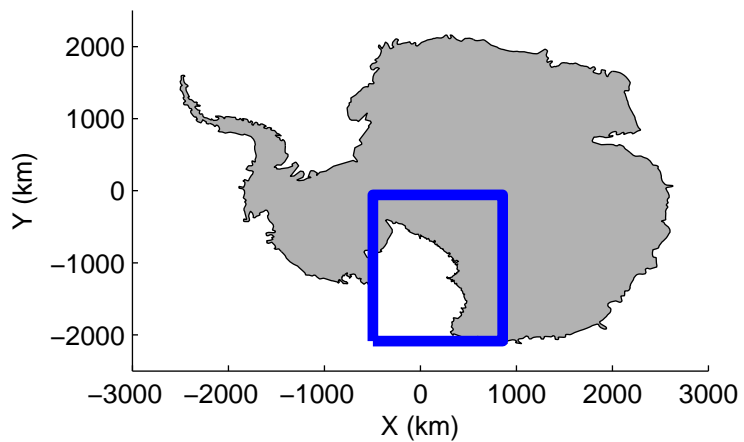
accum2 2013_Antarctica_P3: "Siple Coast" 20131126_01_004: -4:35:31.4 to -4:38:36.2 GPS






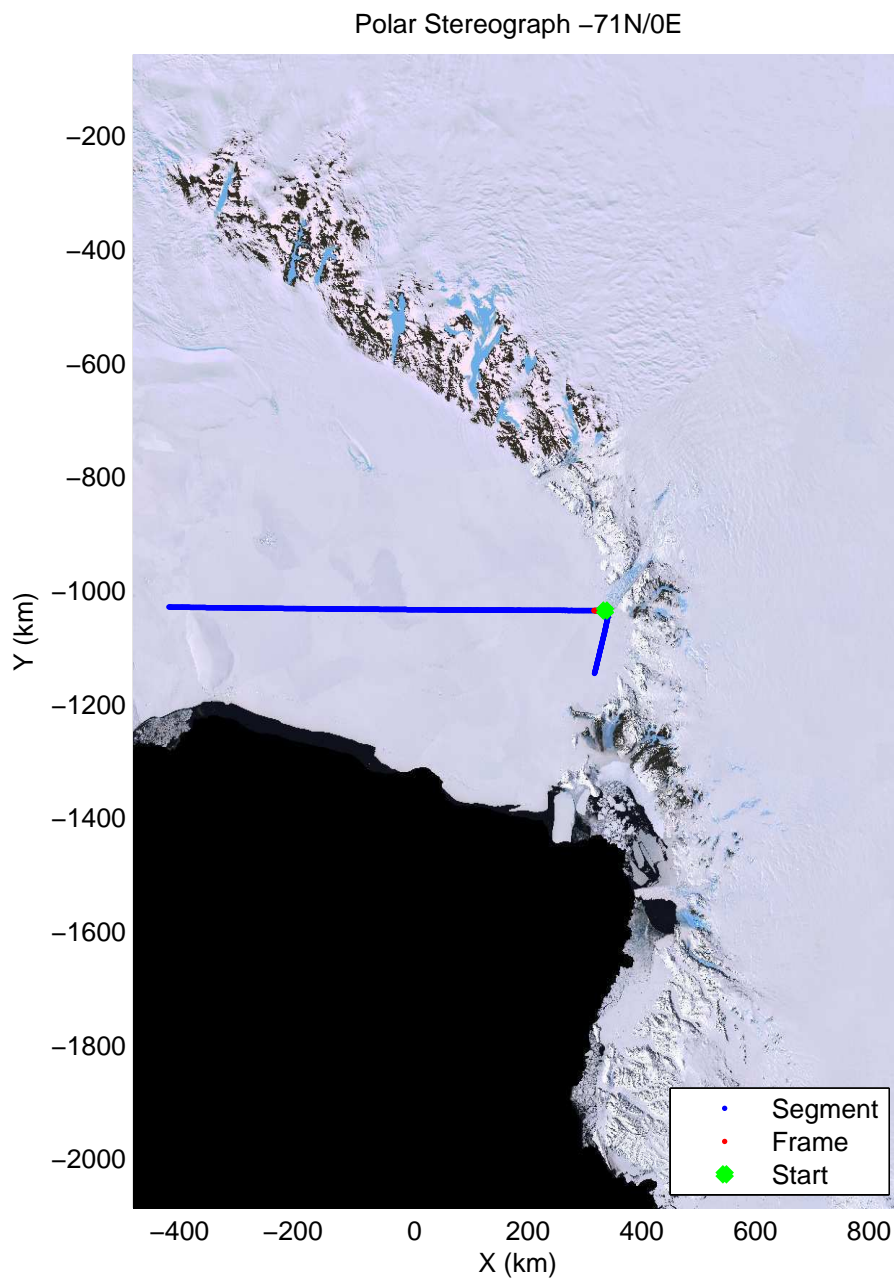
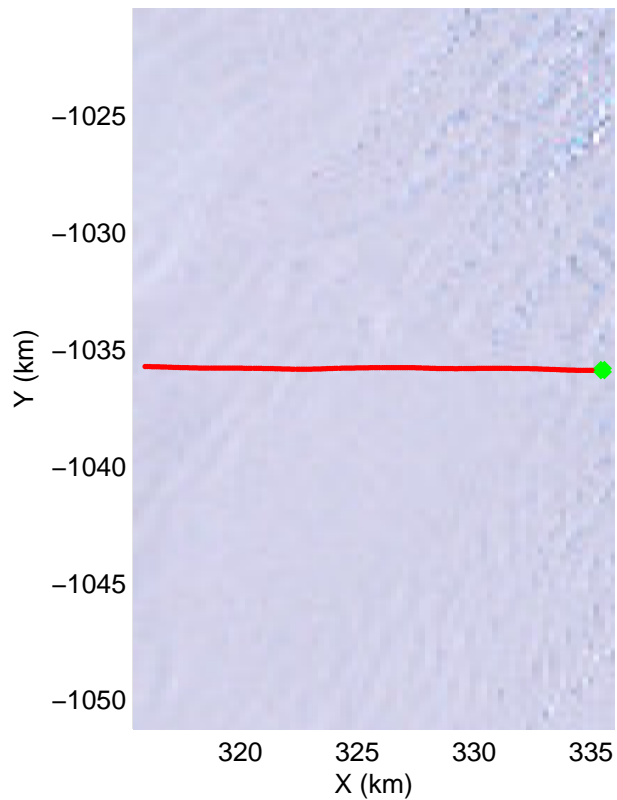
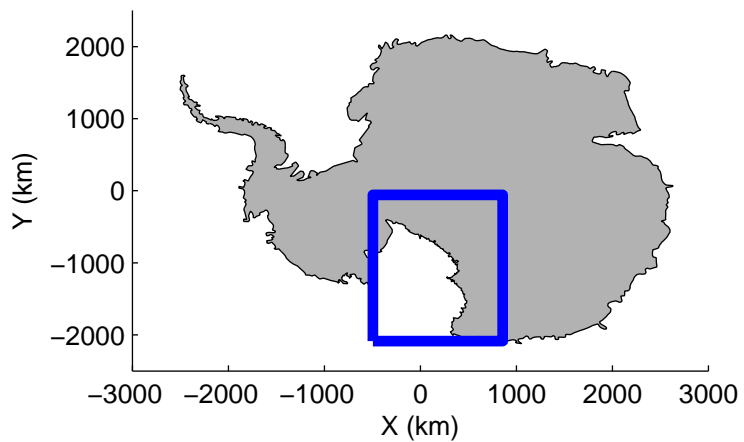
accum2 2013_Antarctica_P3: "Siple Coast" 20131126_01_005: -4:38:36.4 to -4:41:44.4 GPS






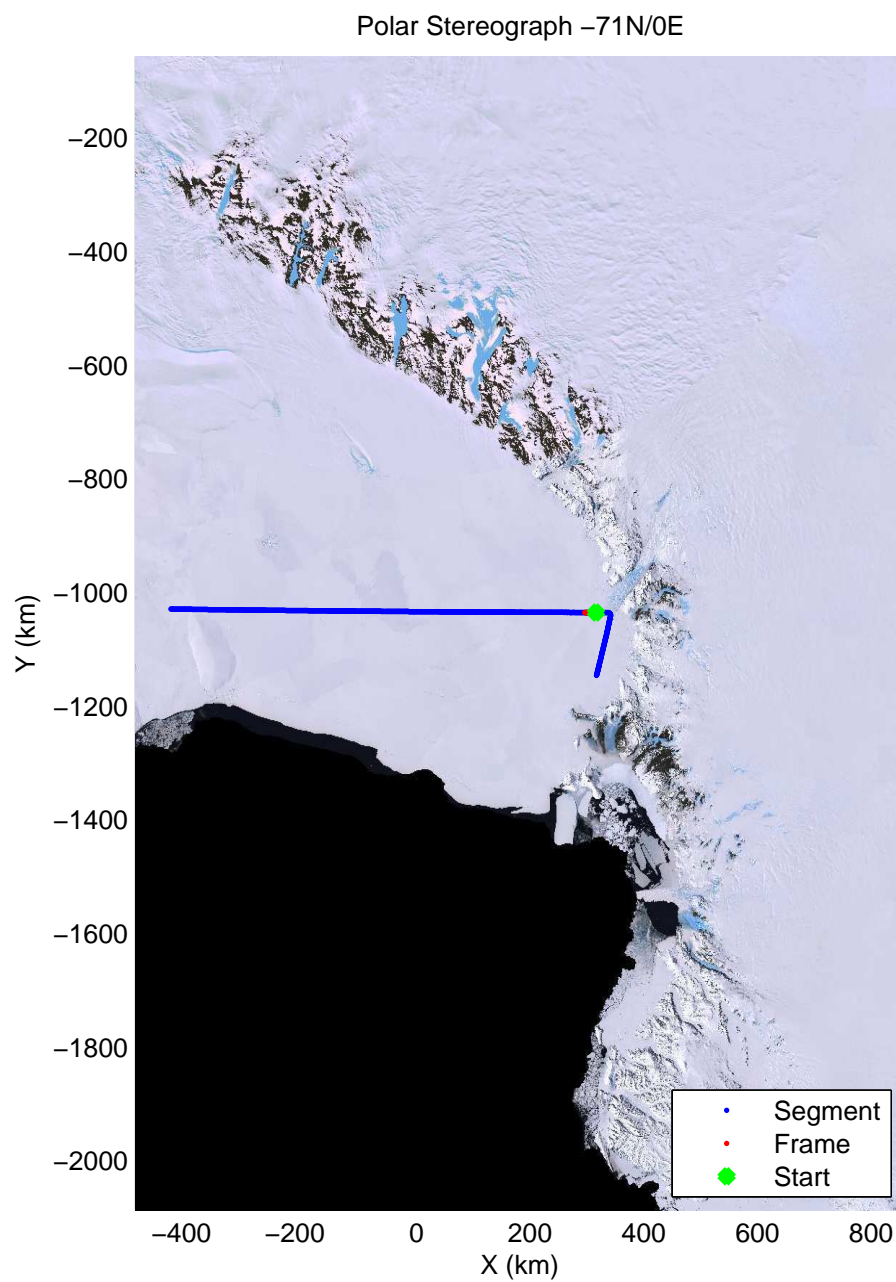
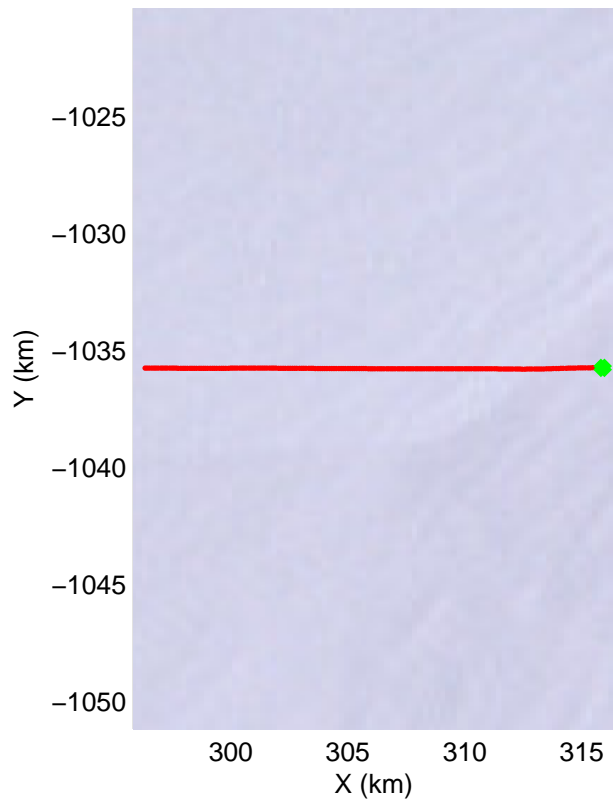
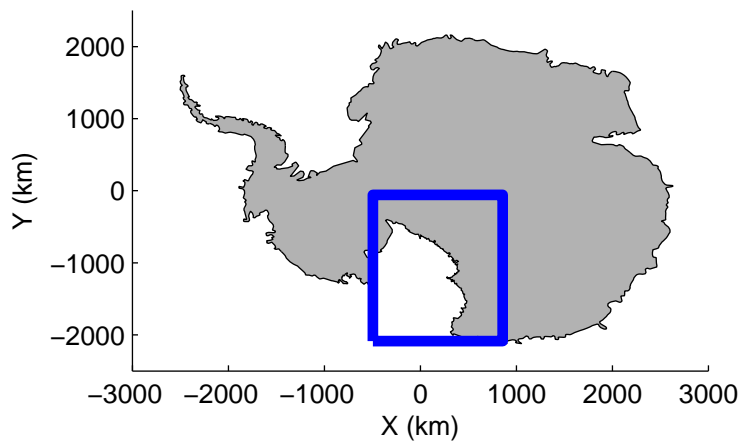
accum2 2013_Antarctica_P3: "Siple Coast" 20131126_01_006: -4:41:44.8 to -4:44:44.0 GPS



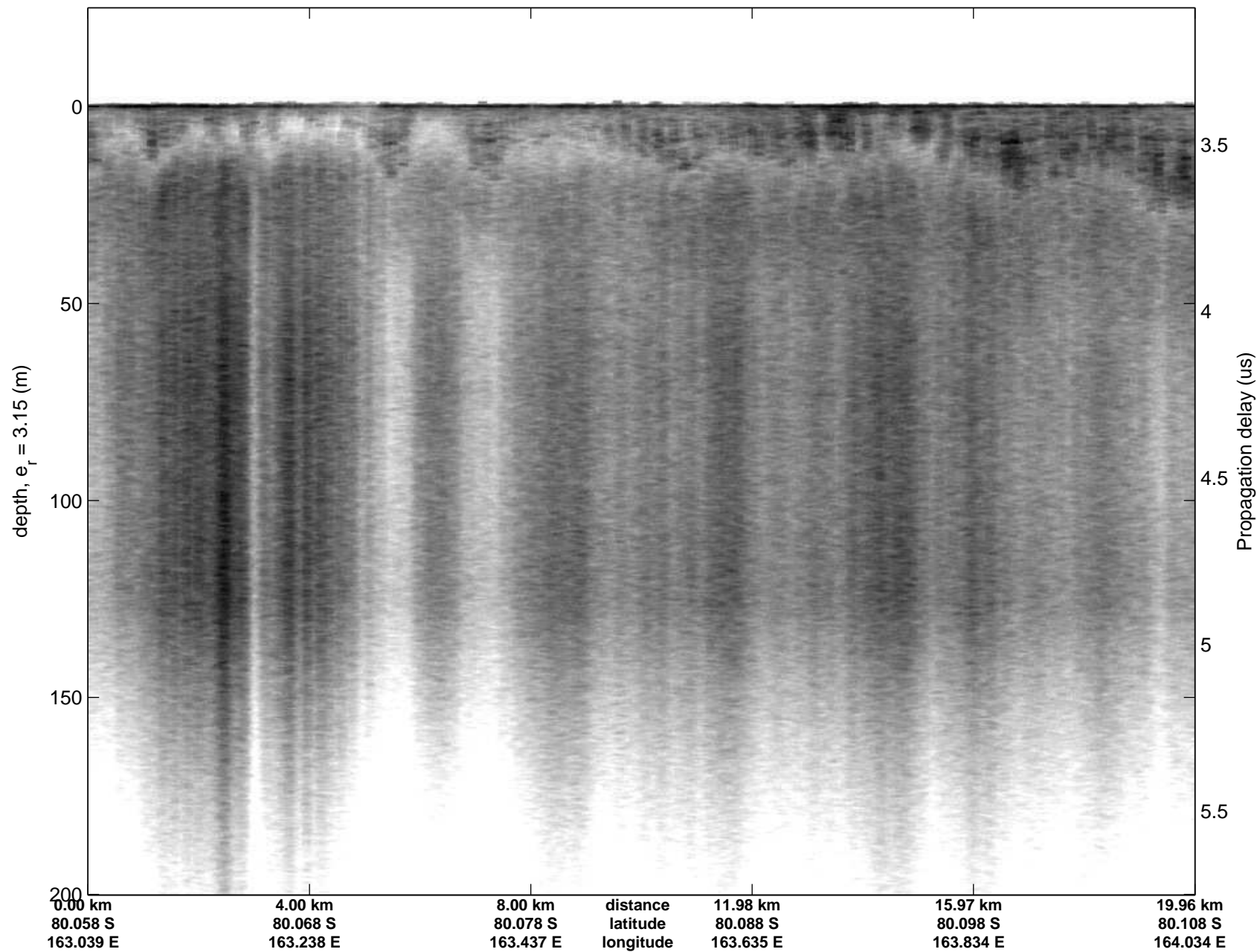


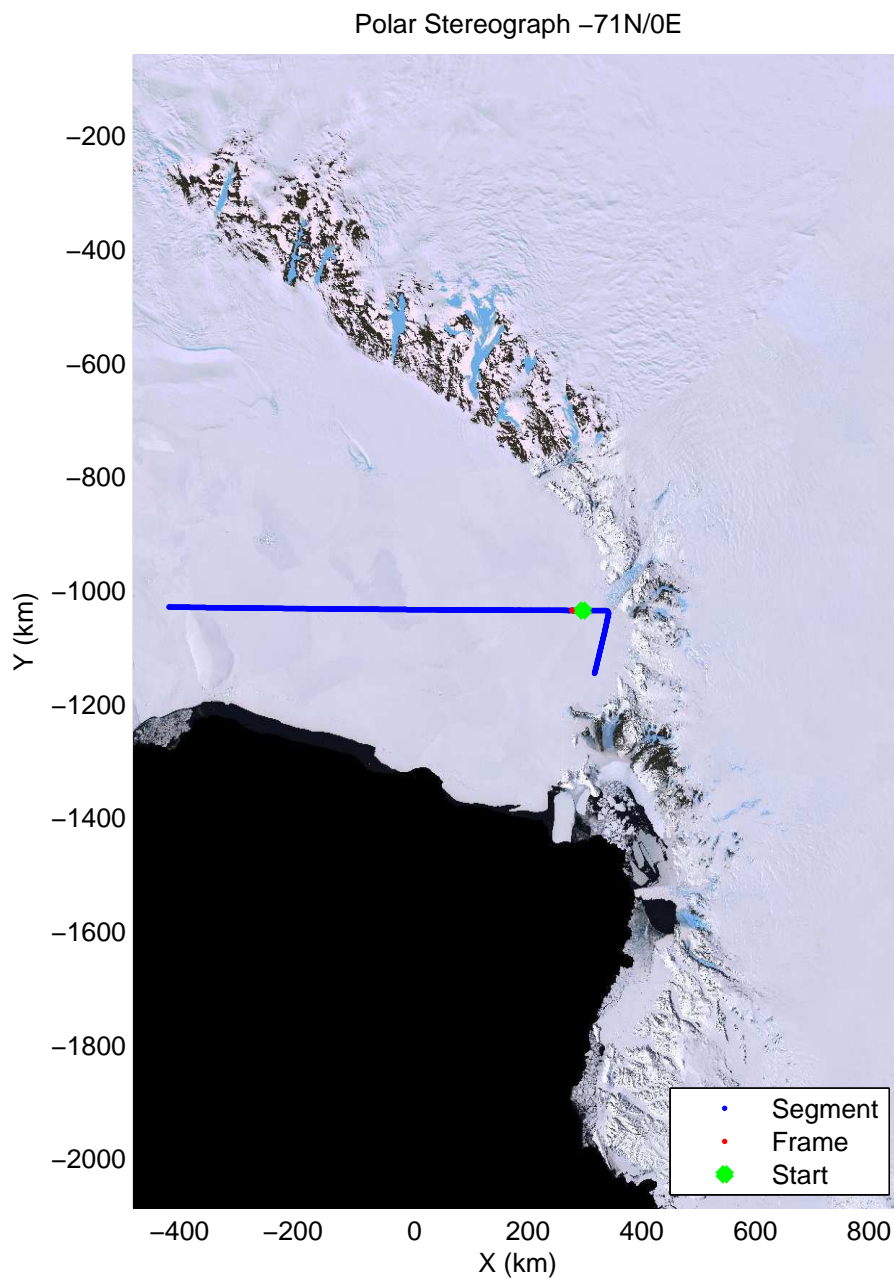
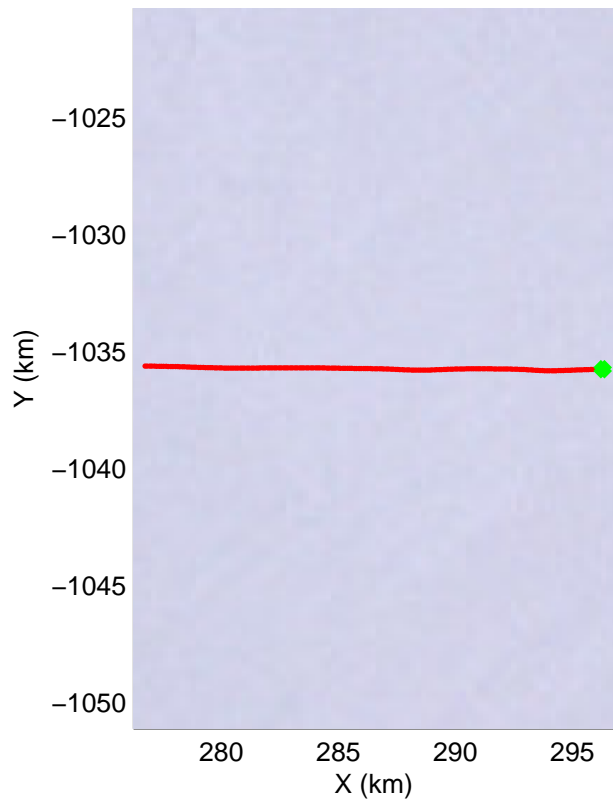
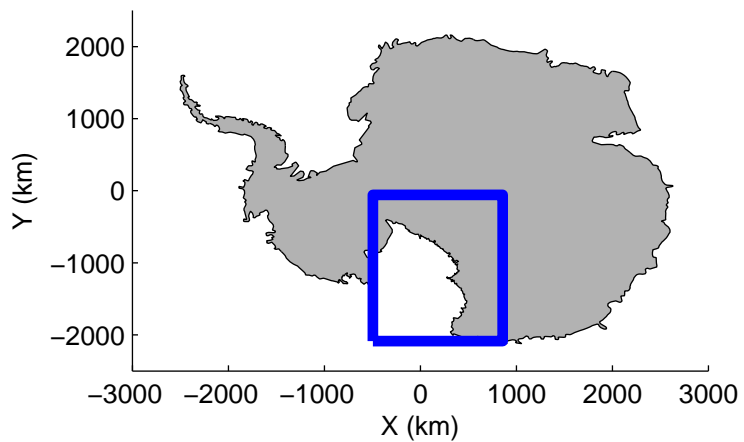
accum2 2013_Antarctica_P3: "Siple Coast" 20131126_01_007: -4:44:44.2 to -4:47:25.6 GPS



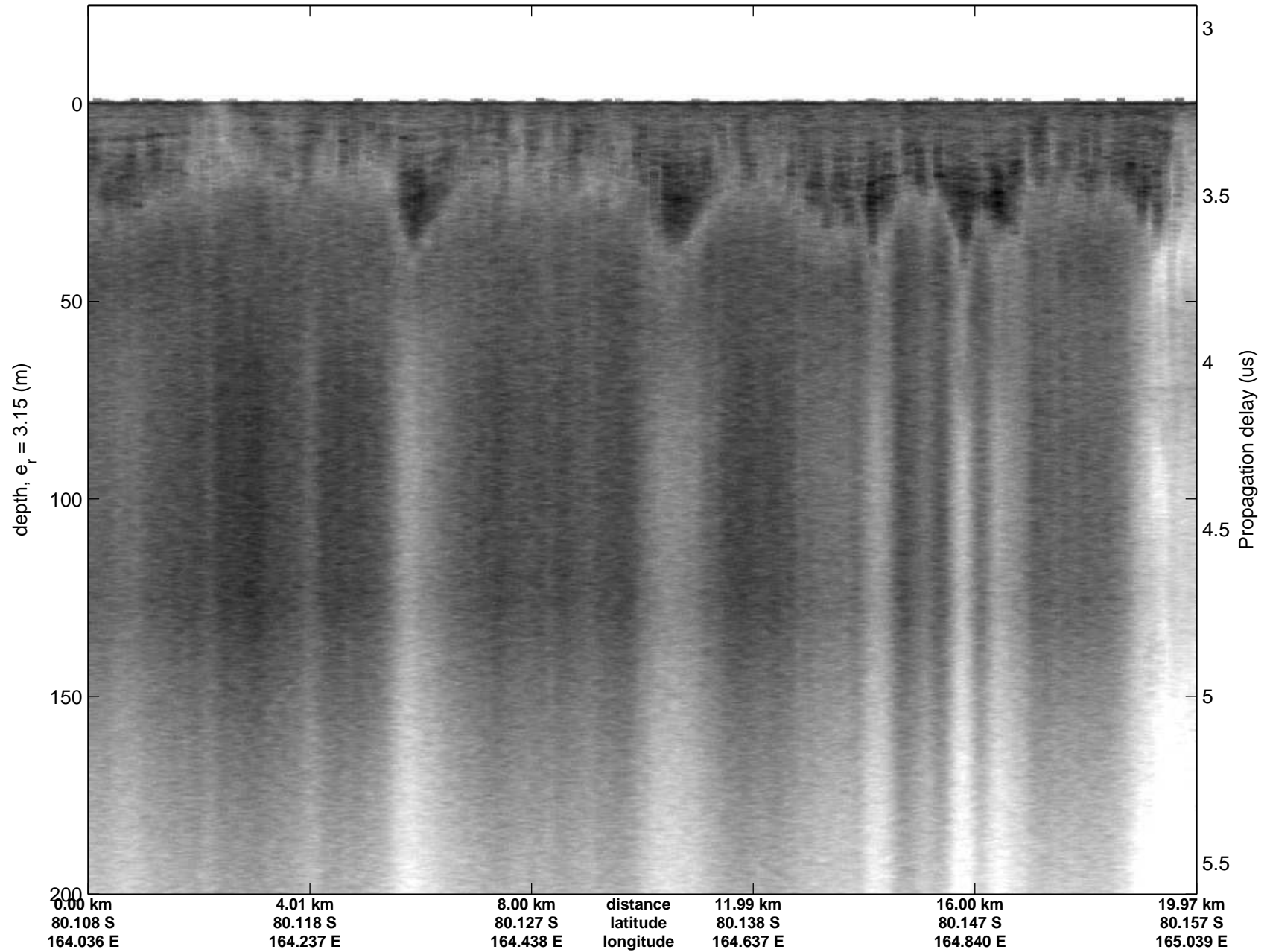


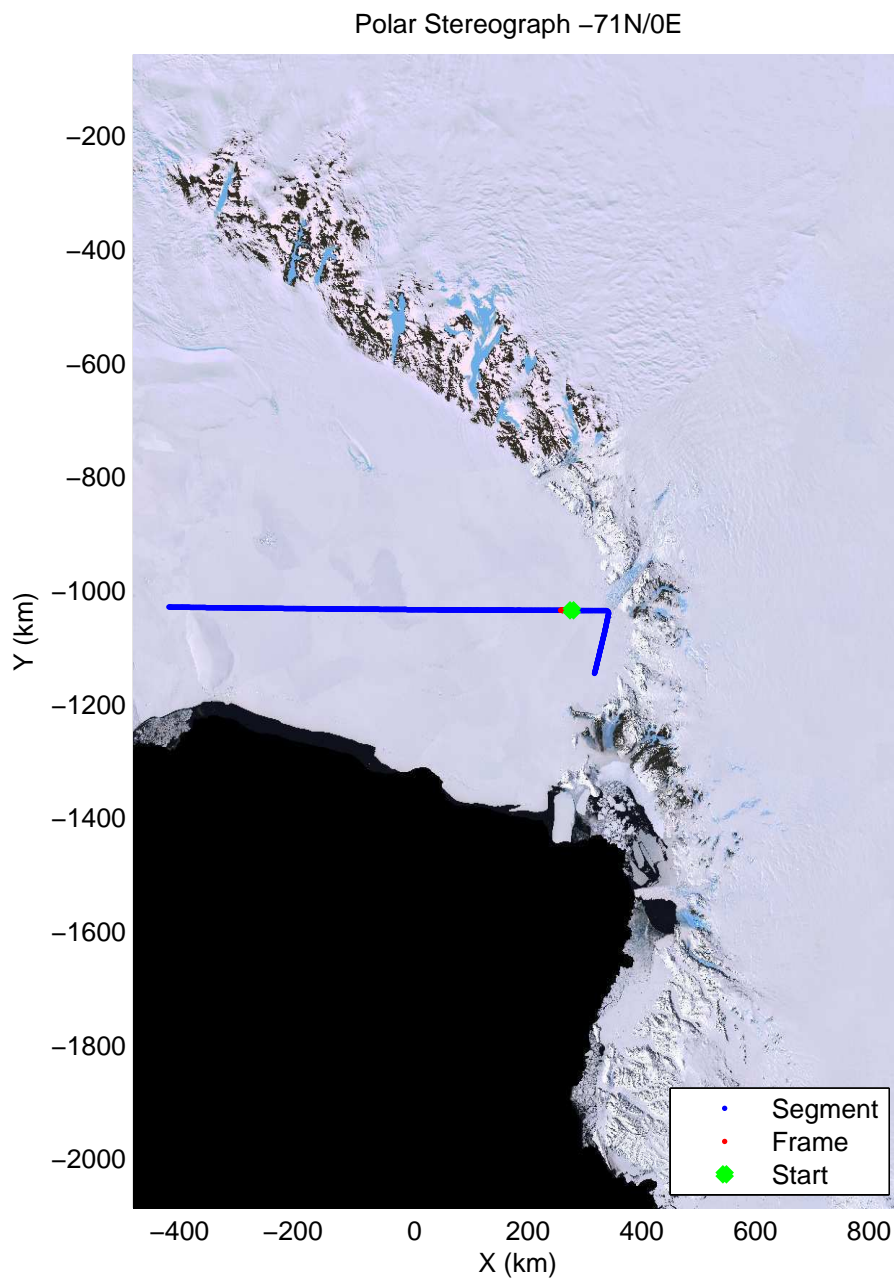
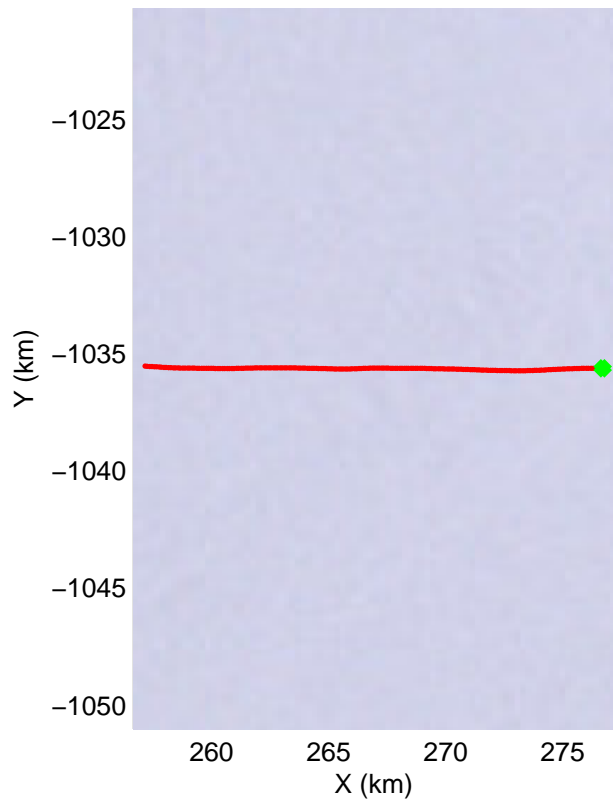
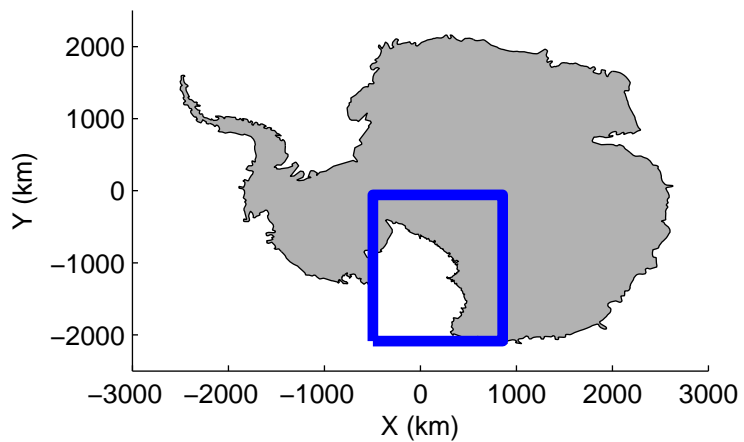
accum2 2013_Antarctica_P3: "Siple Coast" 20131126_01_008: -4:47:25.9 to -4:50:14.3 GPS



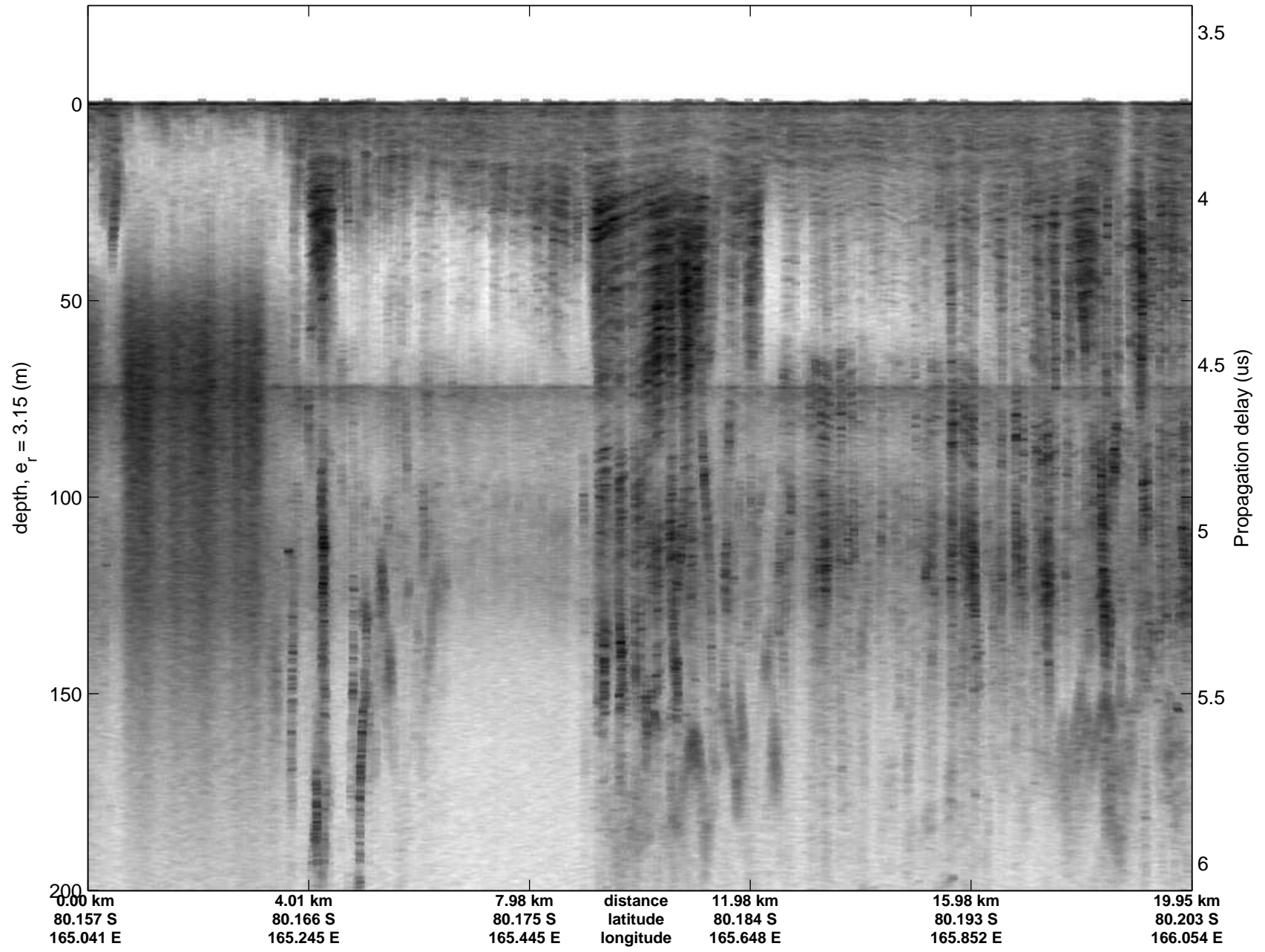


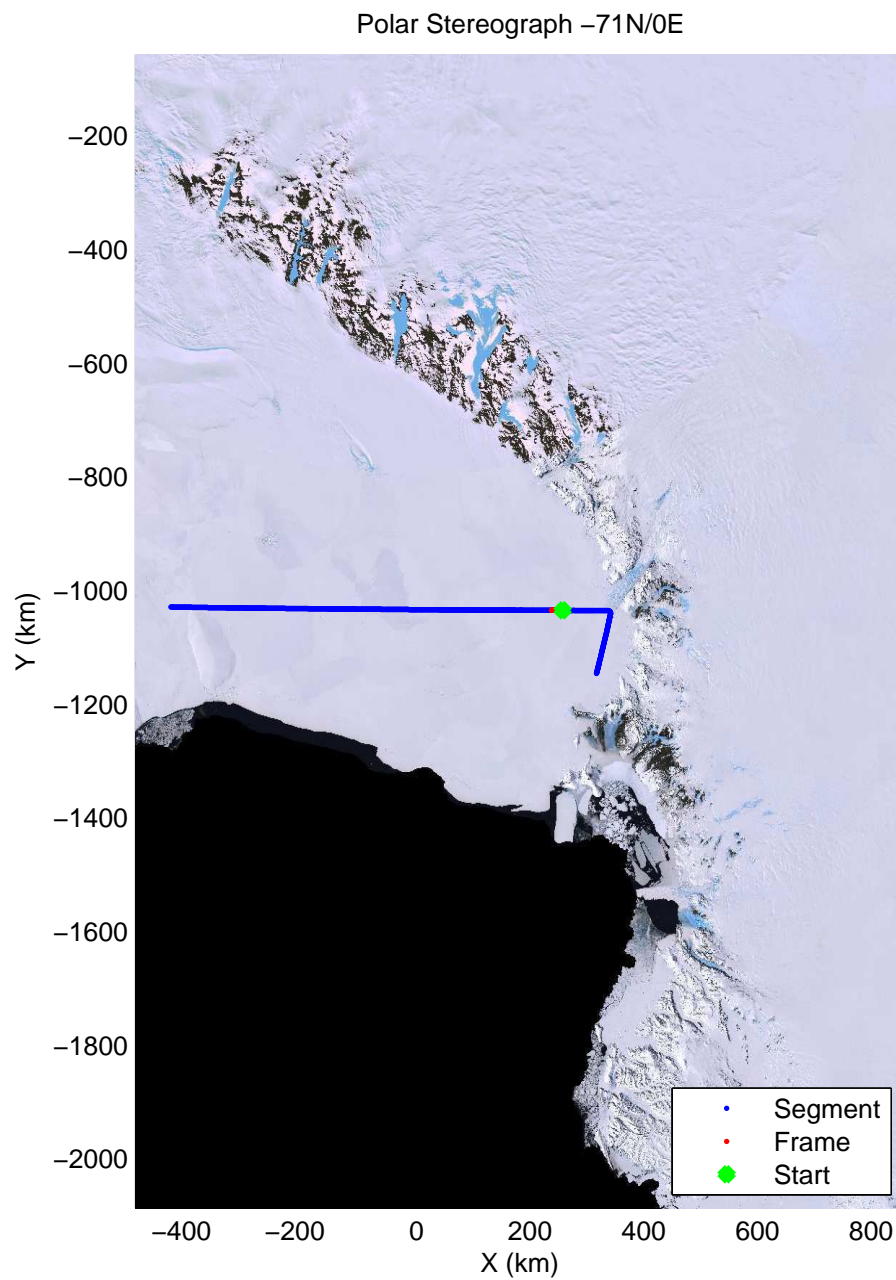
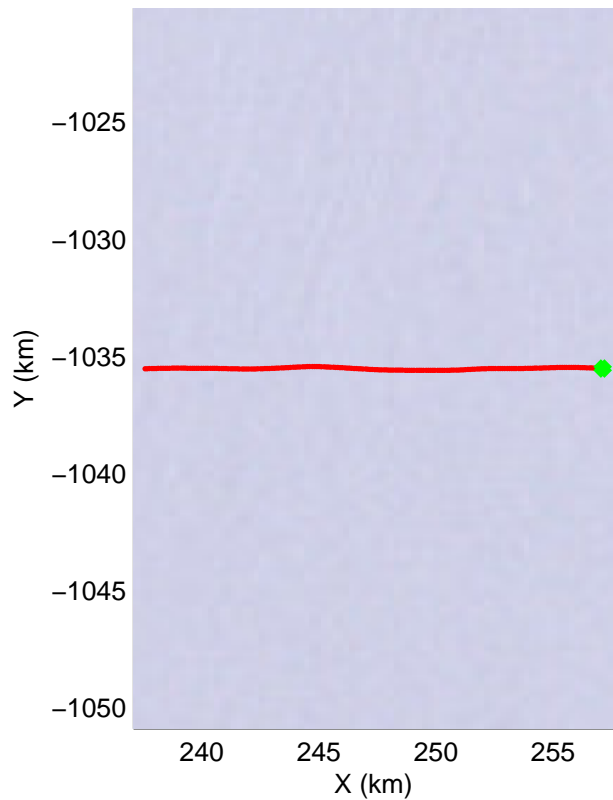
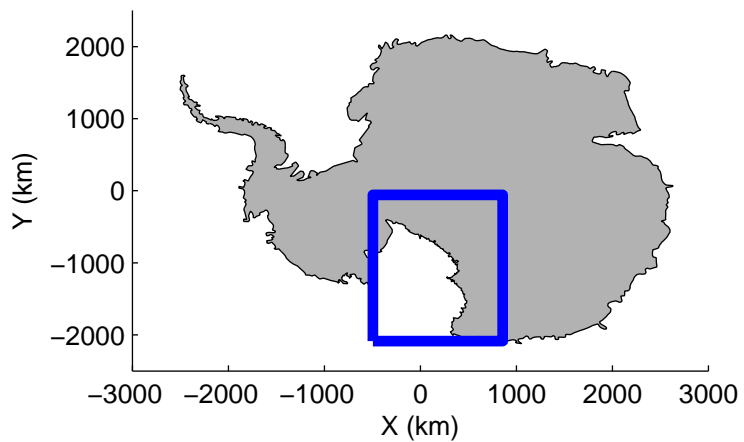
accum2 2013_Antarctica_P3: "Siple Coast" 20131126_01_009: -4:50:14.6 to -4:53:10.8 GPS



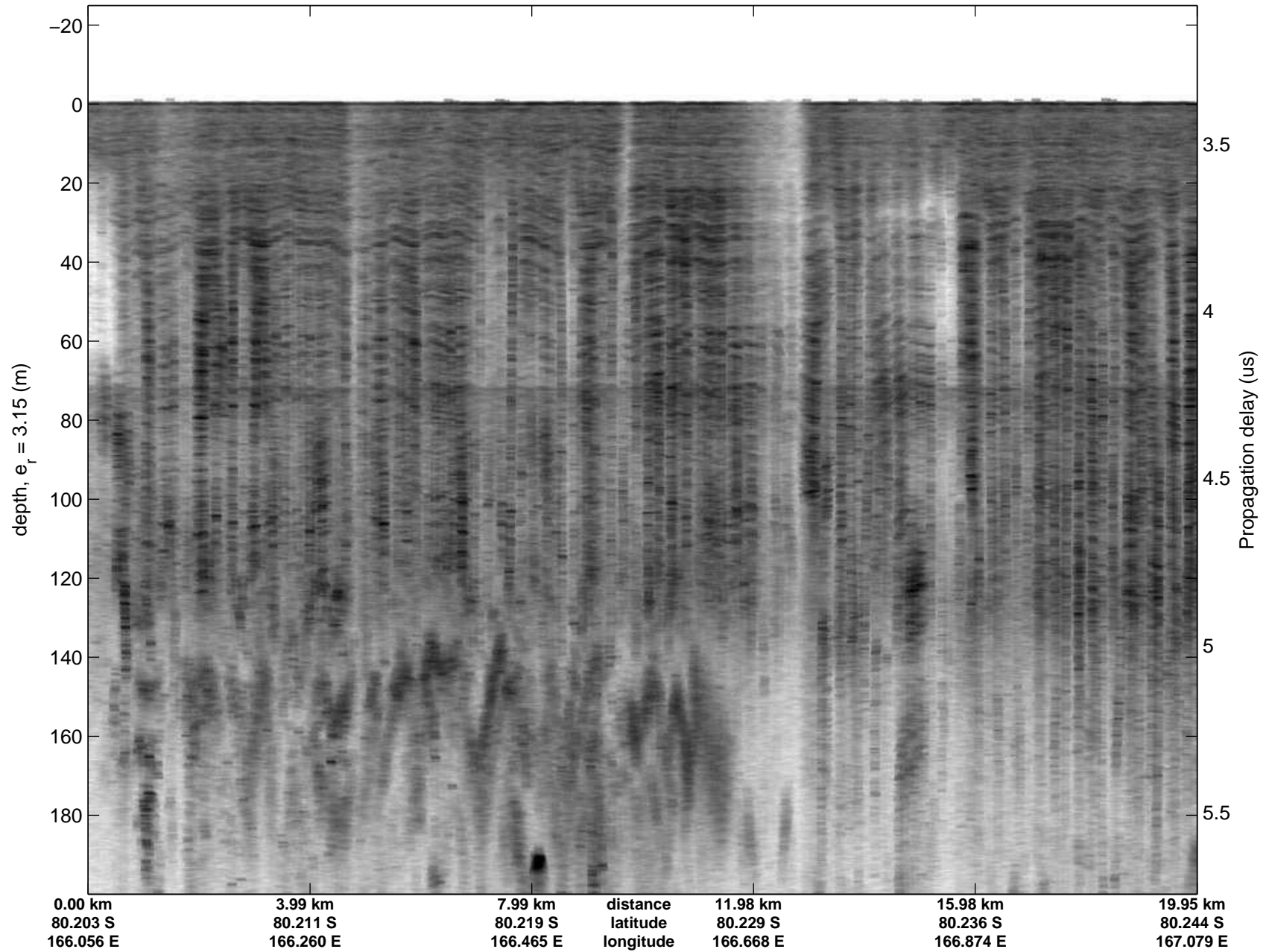


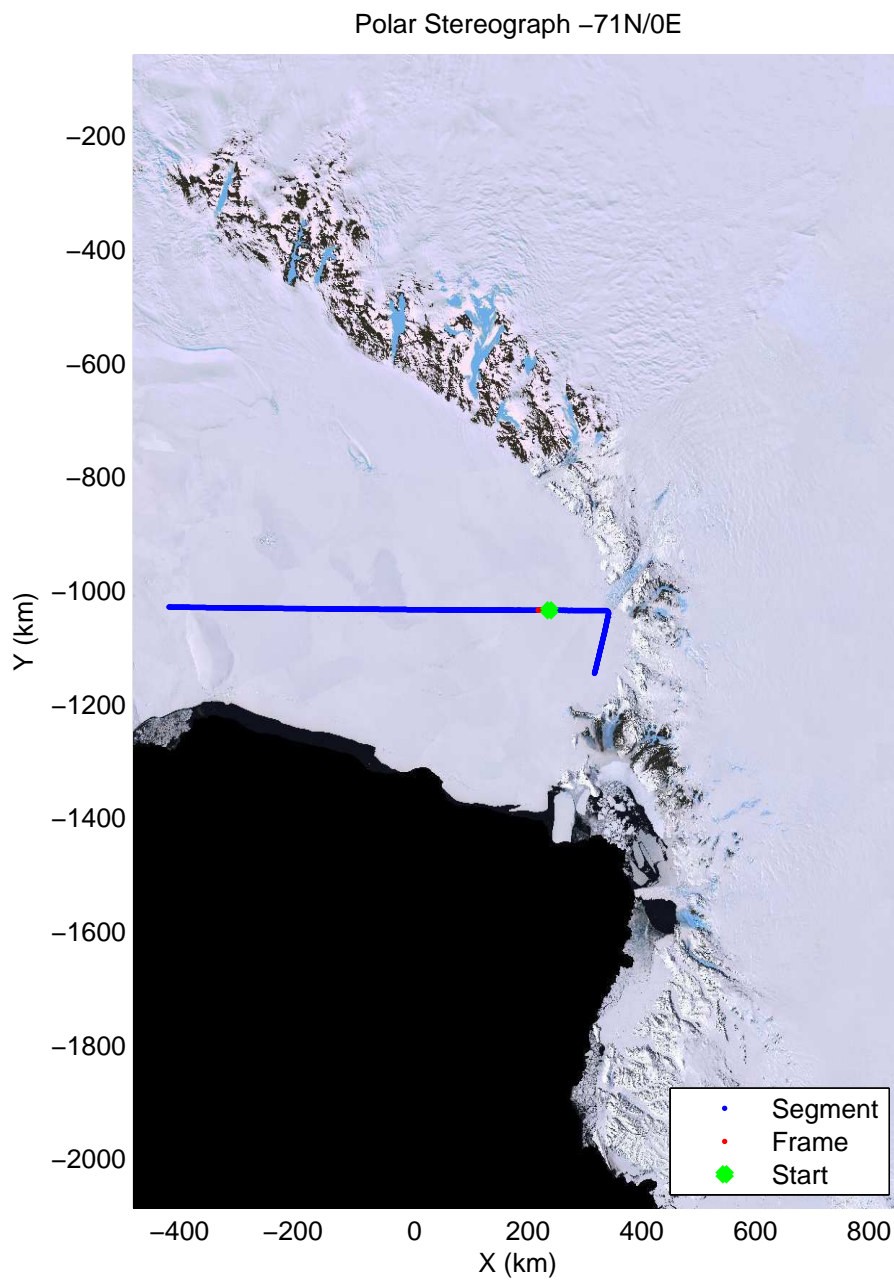
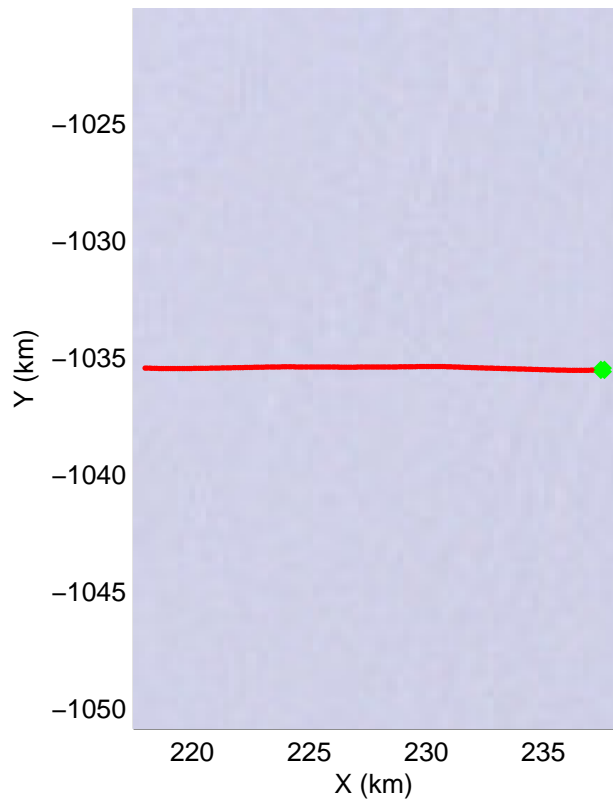
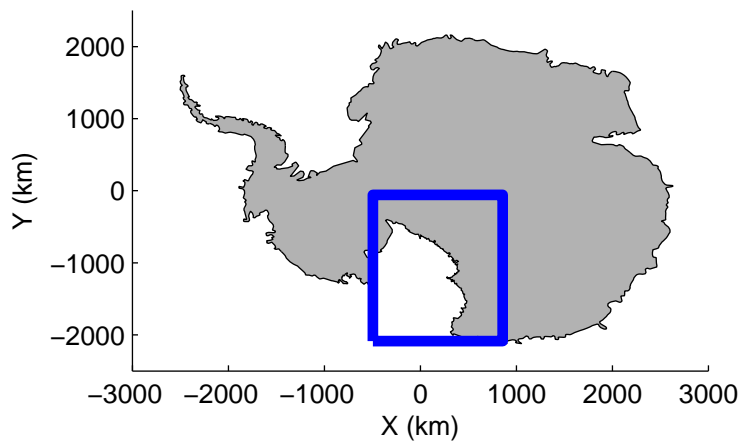
accum2 2013_Antarctica_P3: "Siple Coast" 20131126_01_010: -4:53:11.0 to -4:56:09.4 GPS



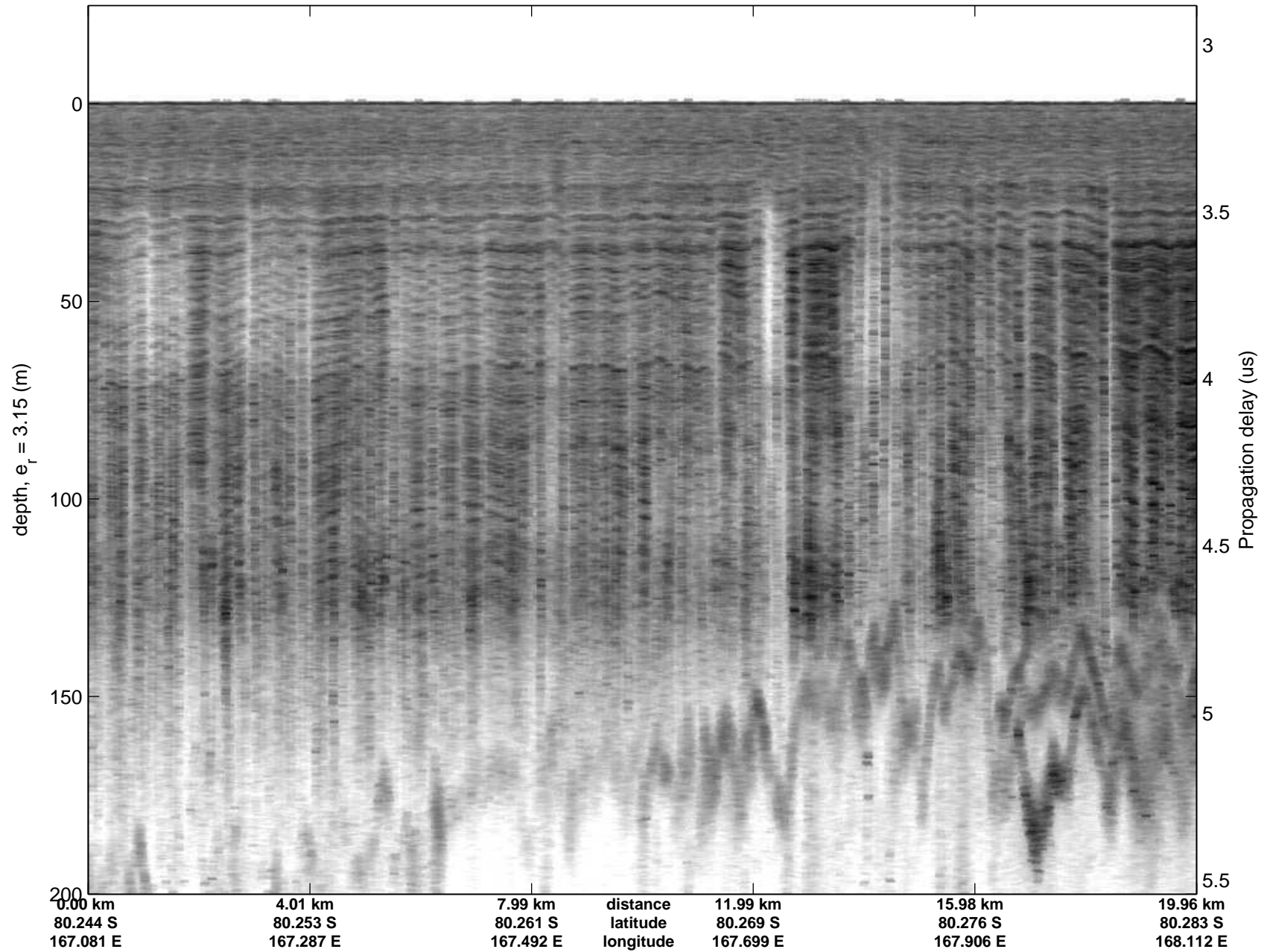


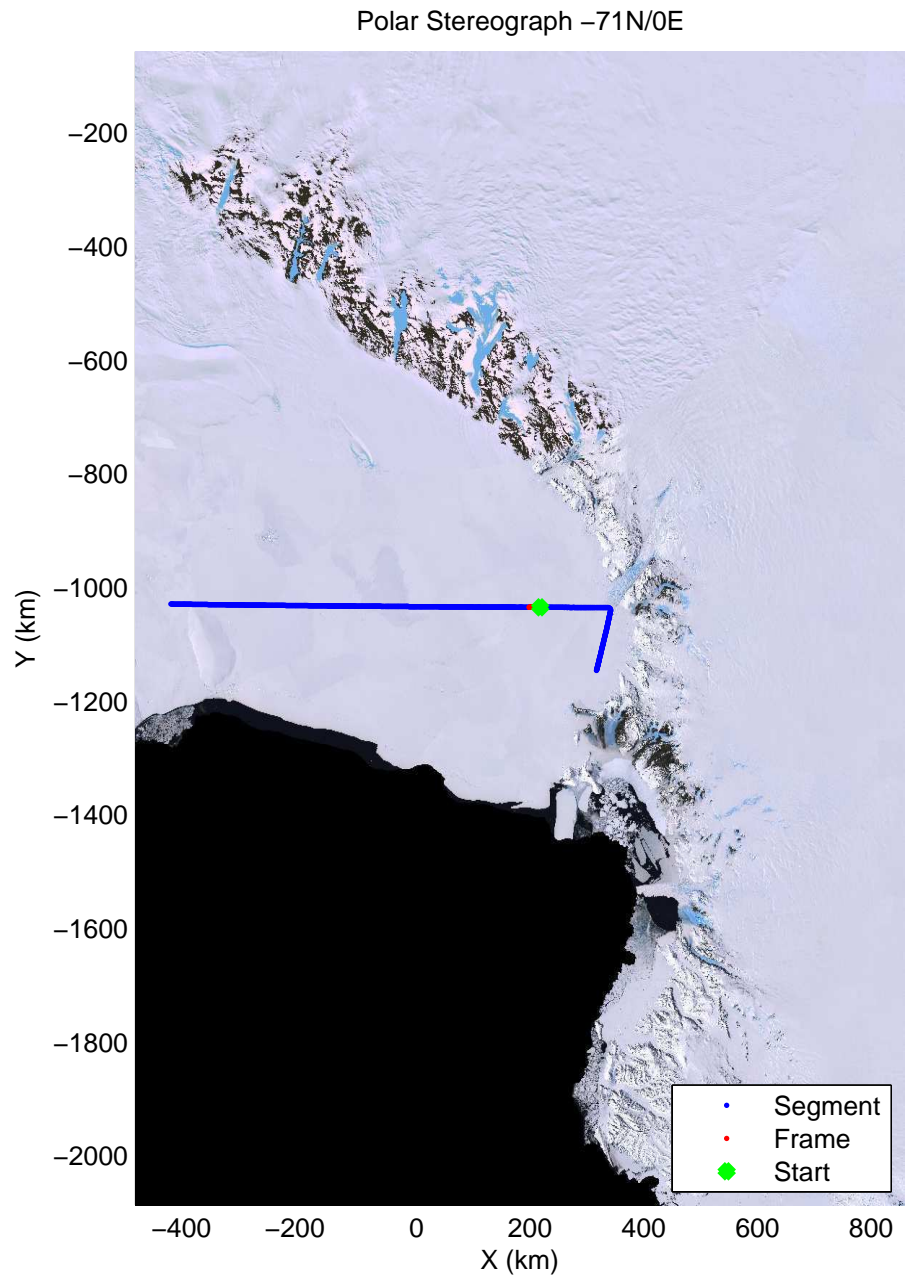

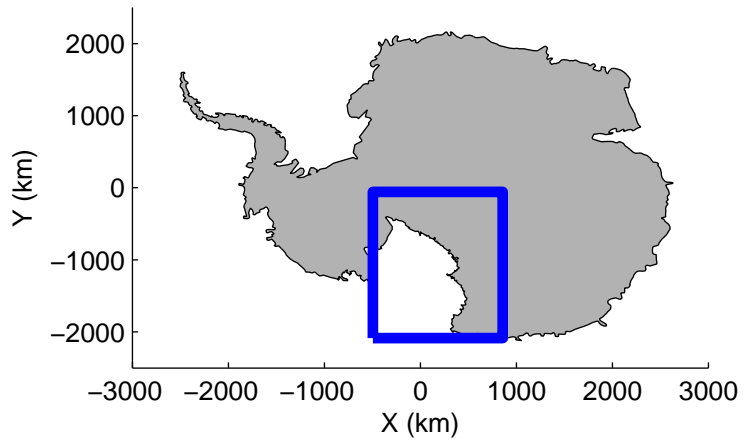
accum2 2013_Antarctica_P3: "Siple Coast" 20131126_01_011: -4:56:09.8 to -4:58:58.0 GPS



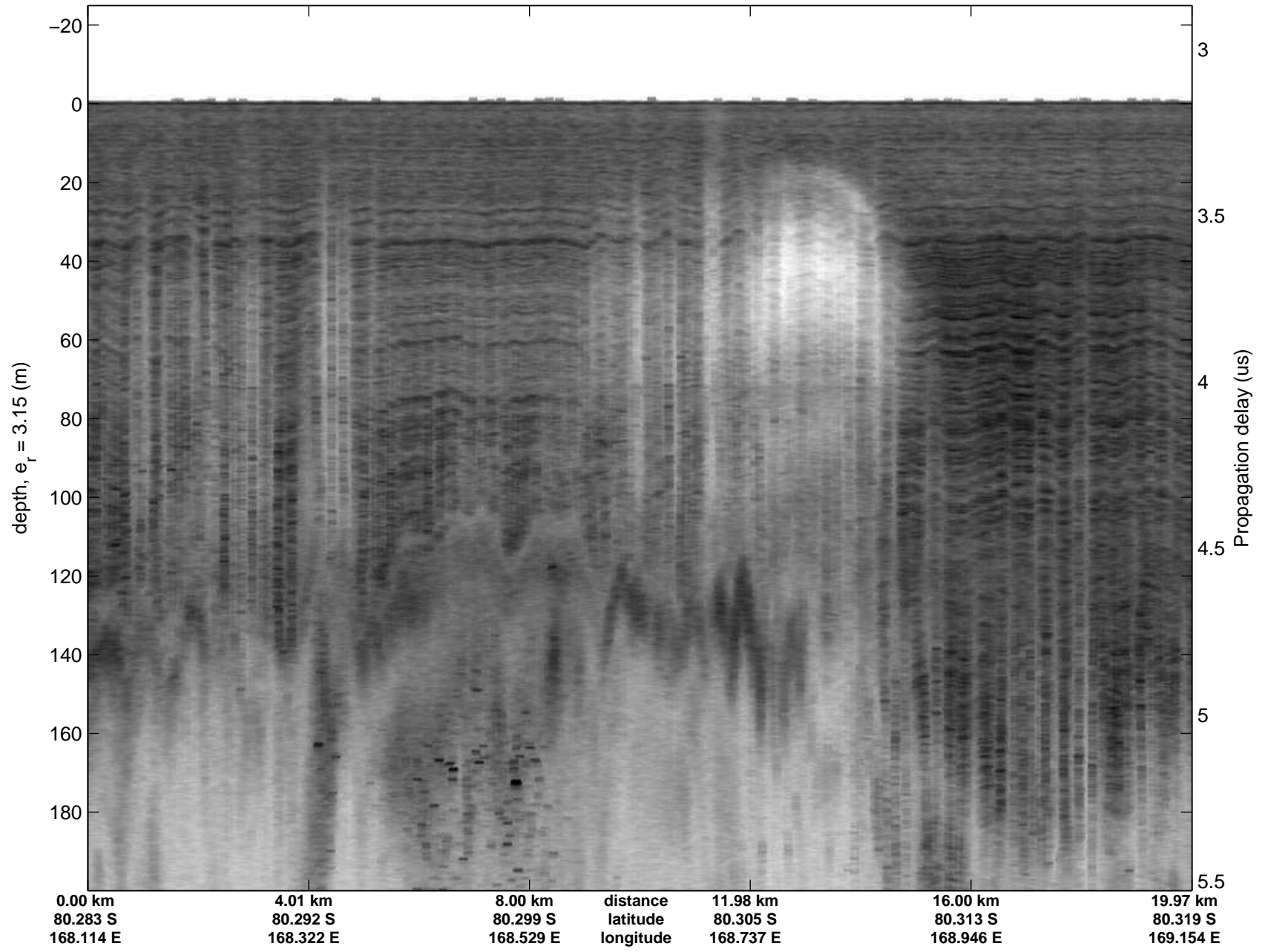


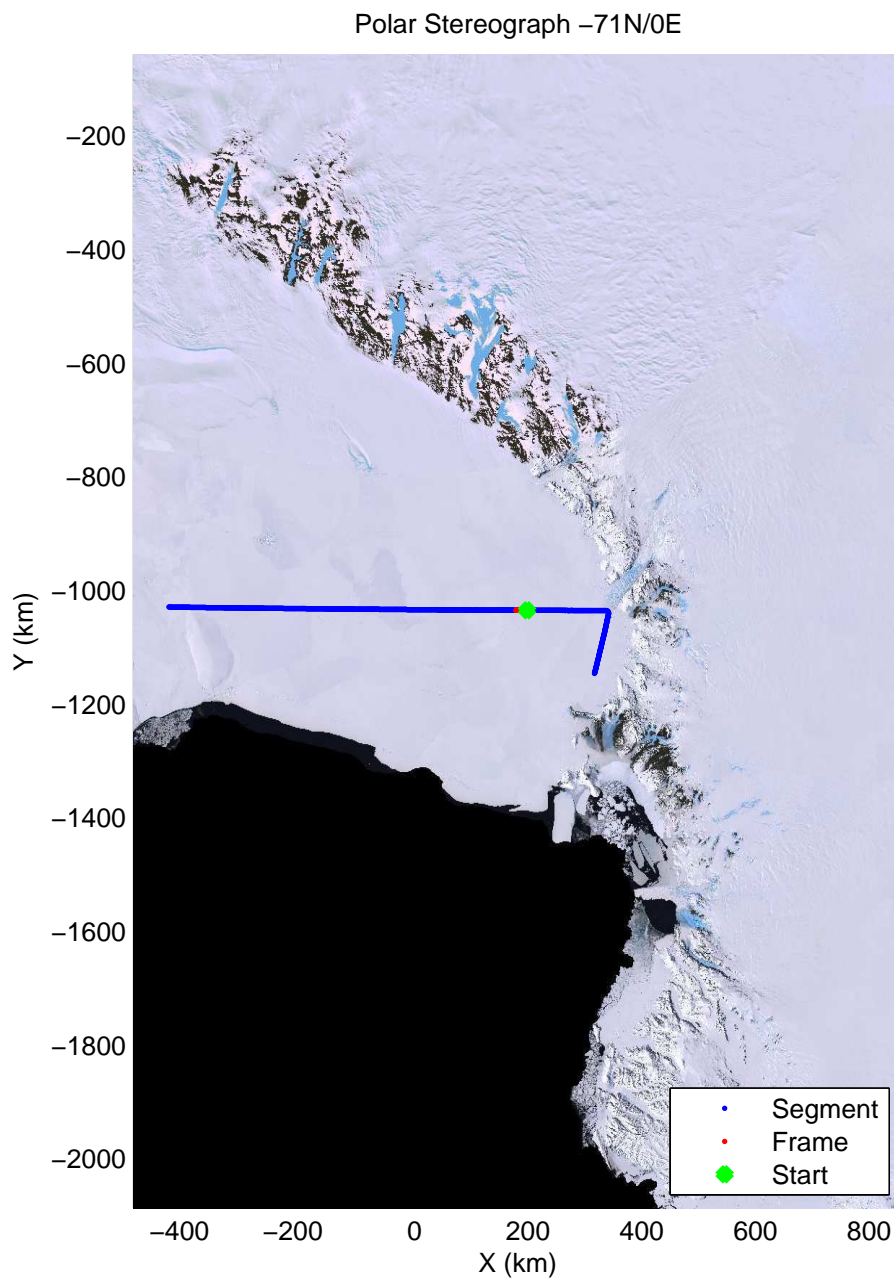
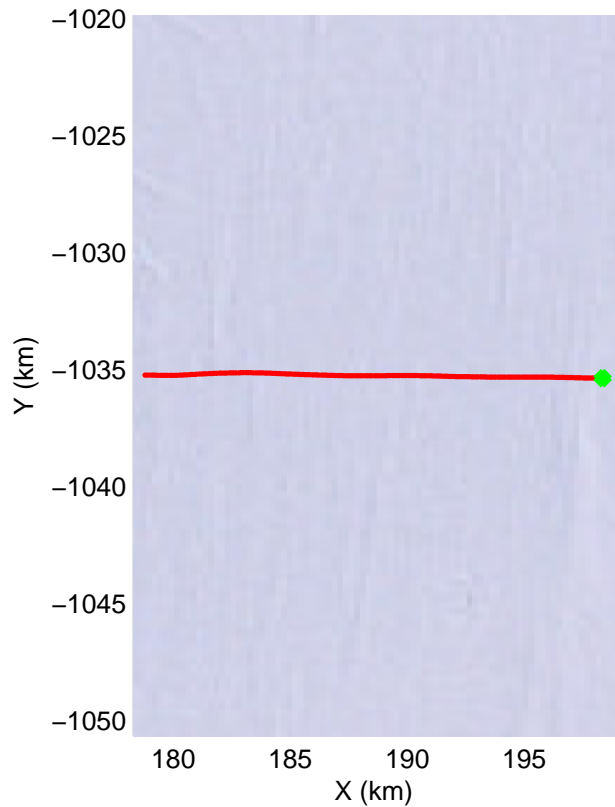
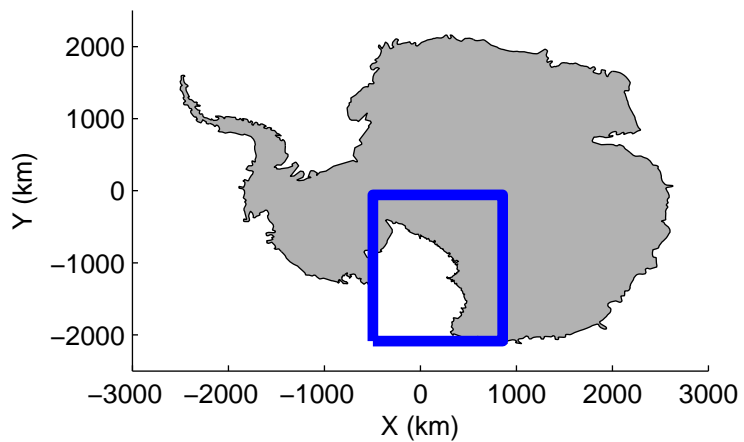
accum2 2013_Antarctica_P3: "Siple Coast" 20131126_01_012: -4:58:58.4 to -3:01:54.2 GPS



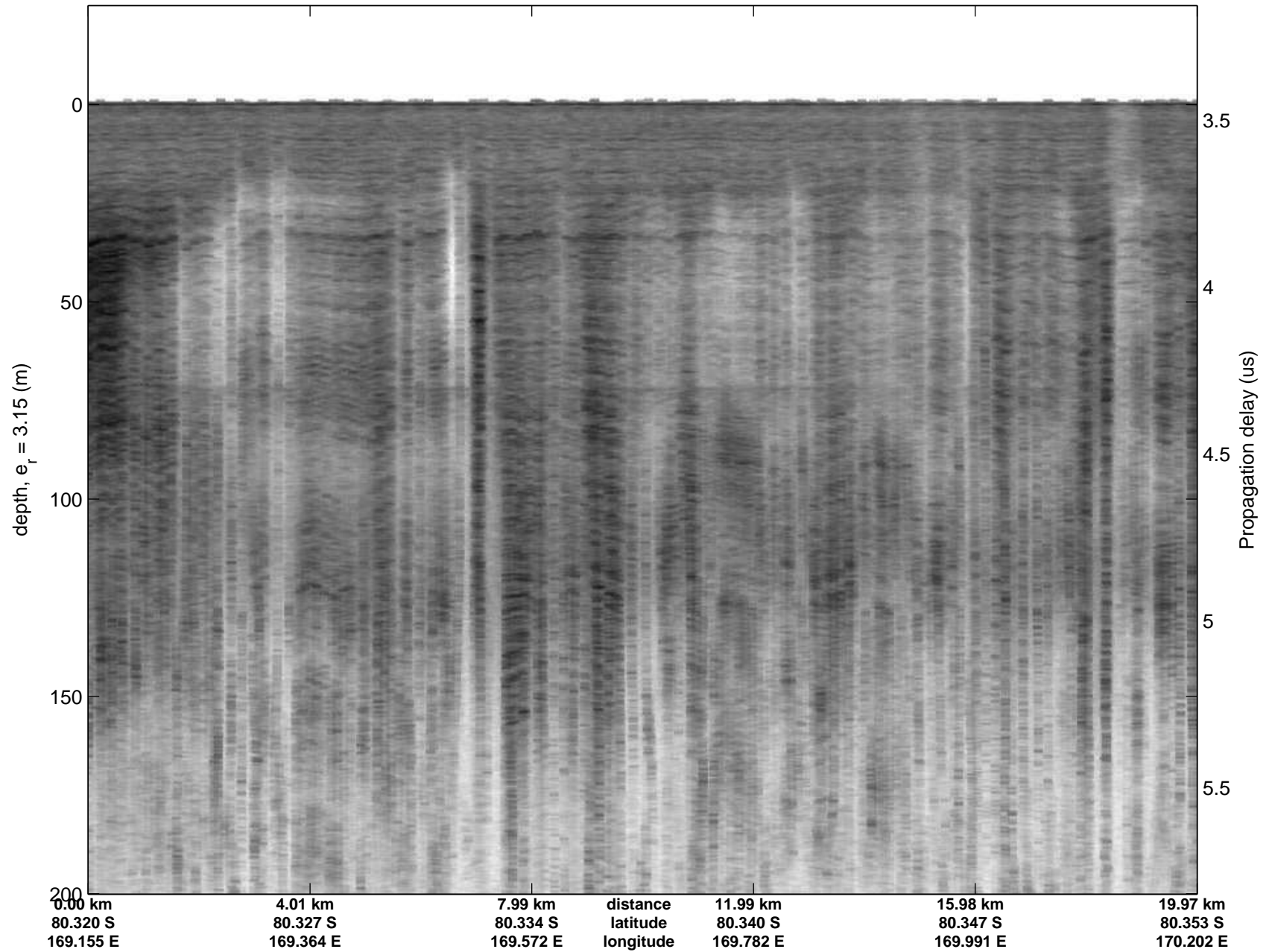


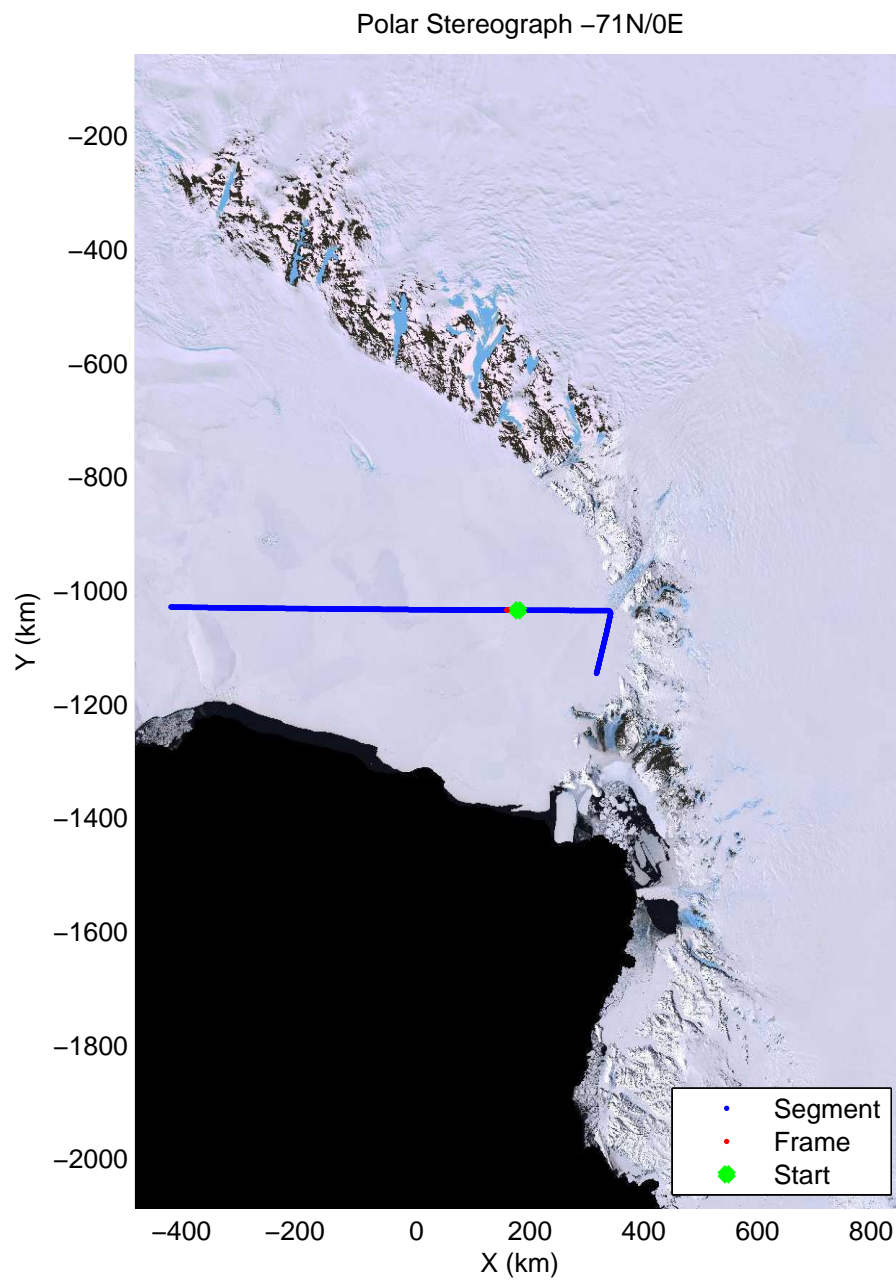

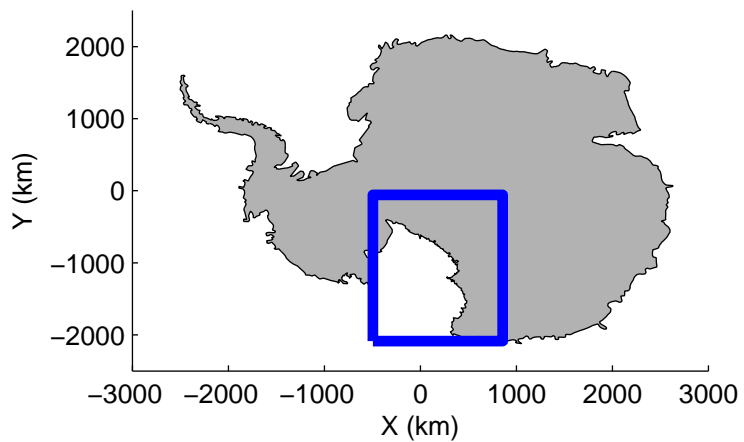
accum2 2013_Antarctica_P3: "Siple Coast" 20131126_01_013: -3:01:54.6 to -3:04:54.0 GPS






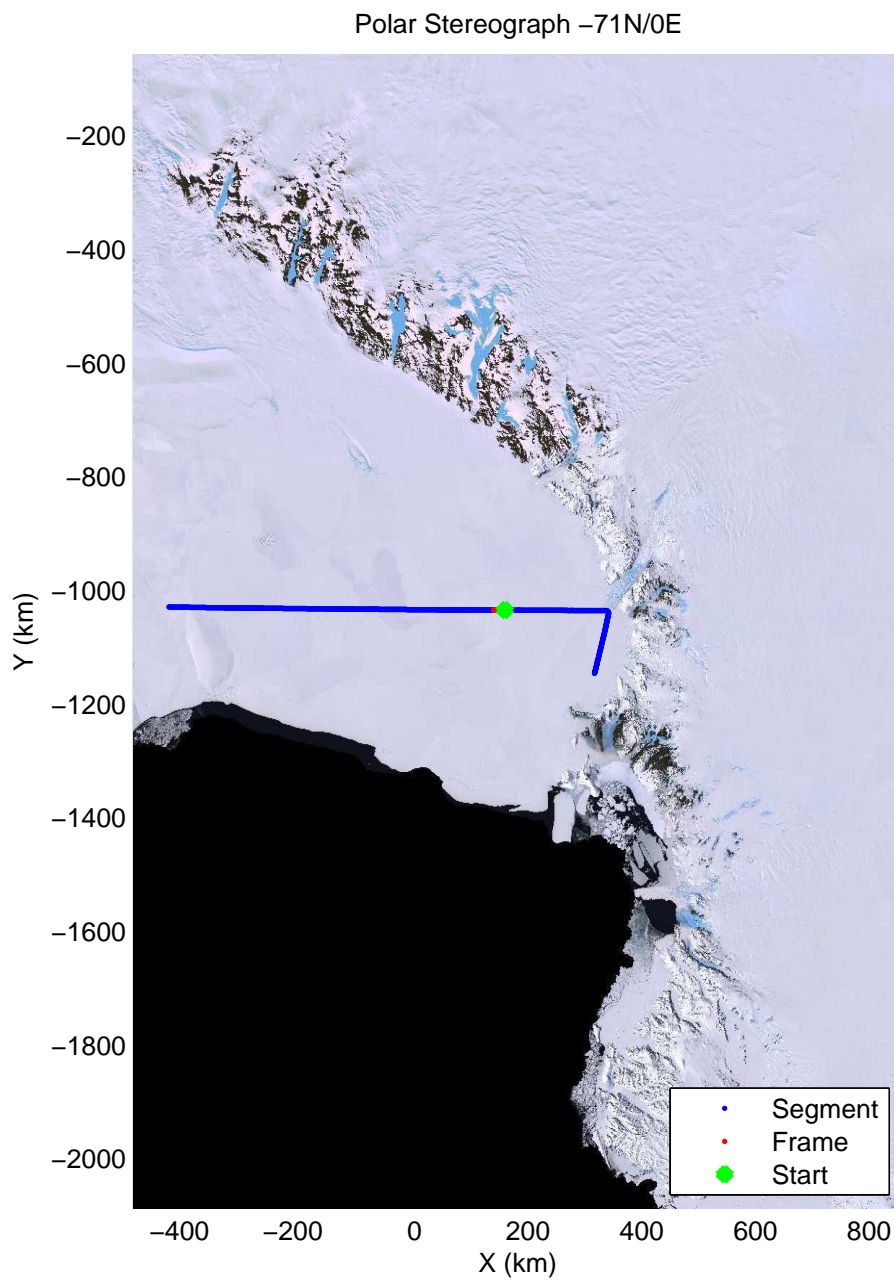
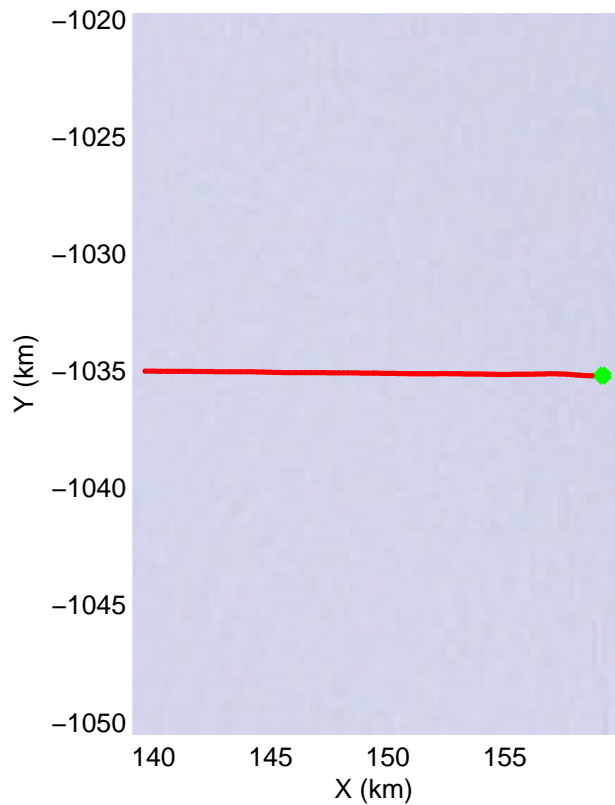
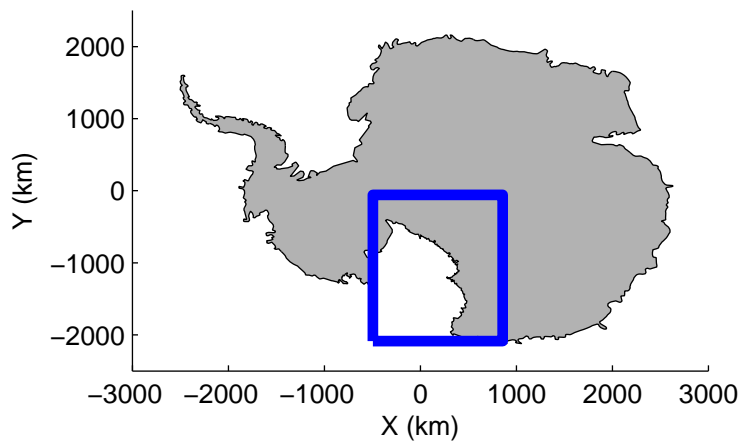
accum2 2013_Antarctica_P3: "Siple Coast" 20131126_01_014: -3:04:54.3 to -3:07:43.7 GPS



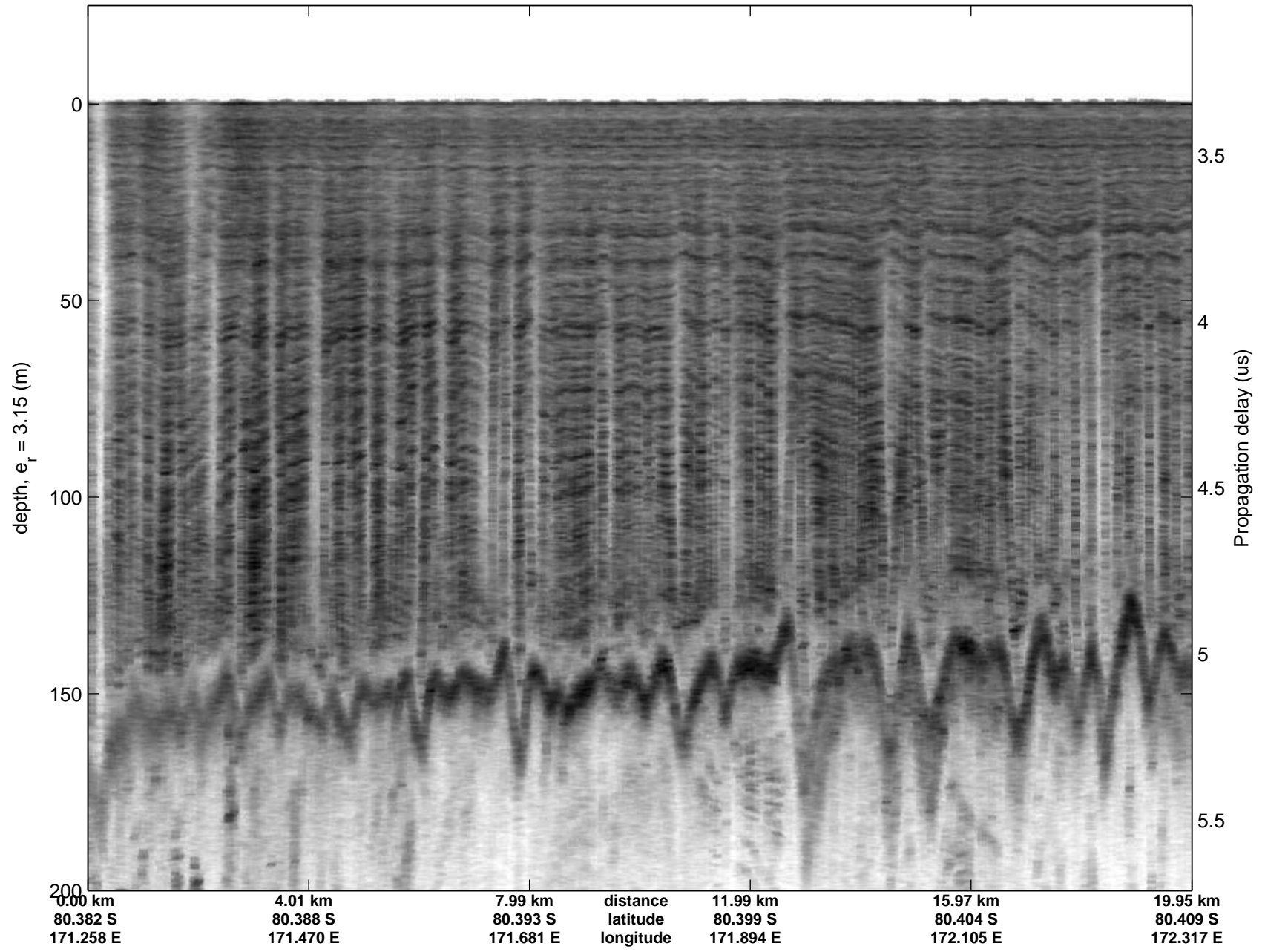


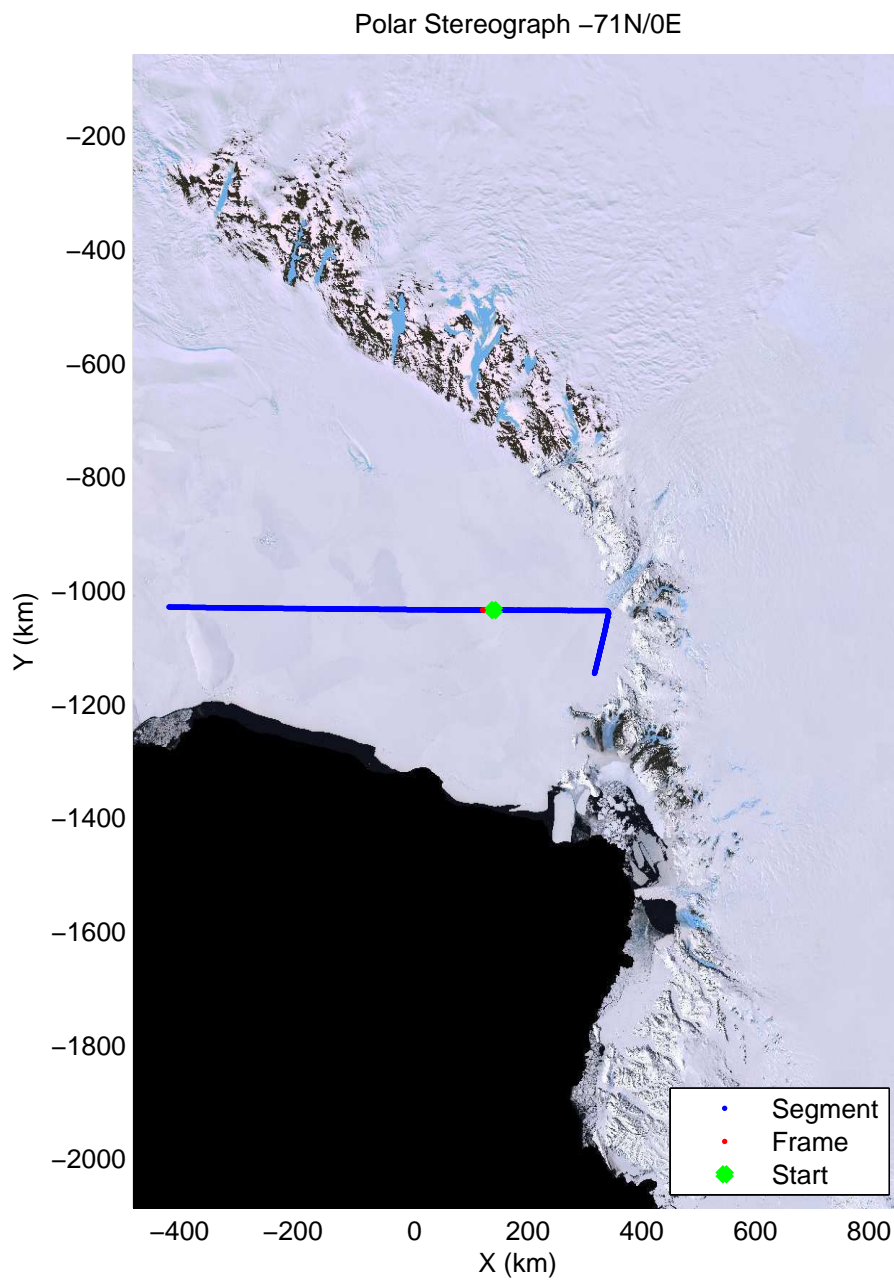
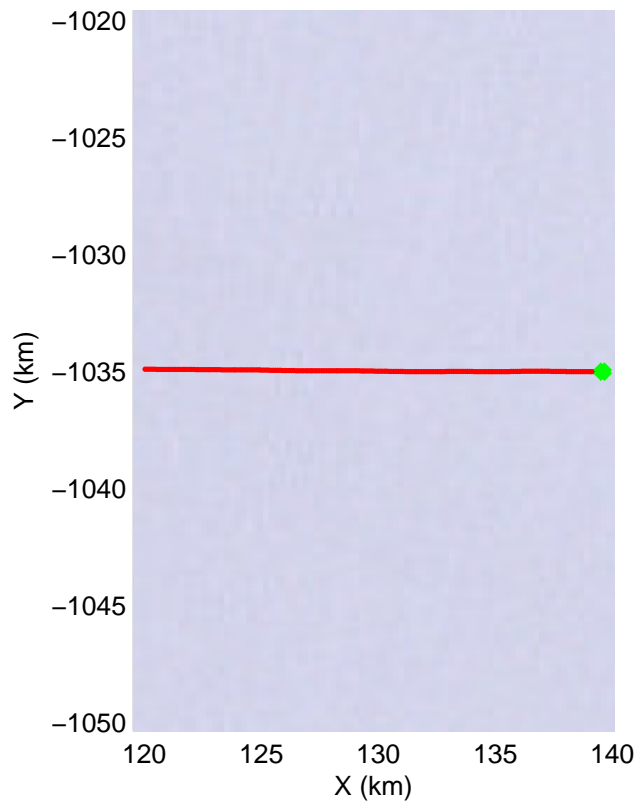
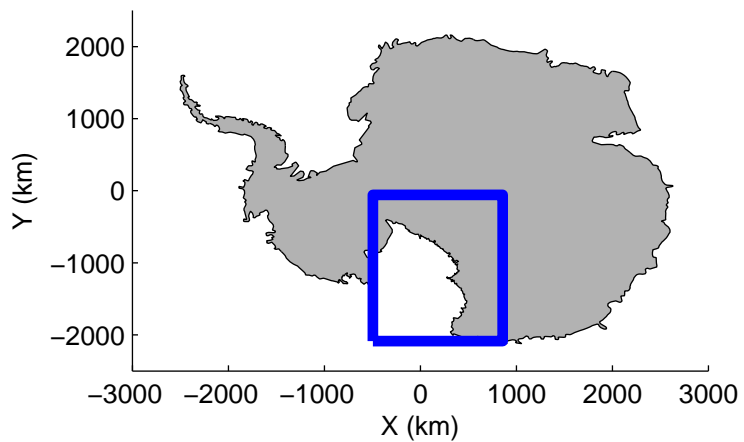
accum2 2013_Antarctica_P3: "Siple Coast" 20131126_01_015: -3:07:43.9 to -3:10:32.9 GPS



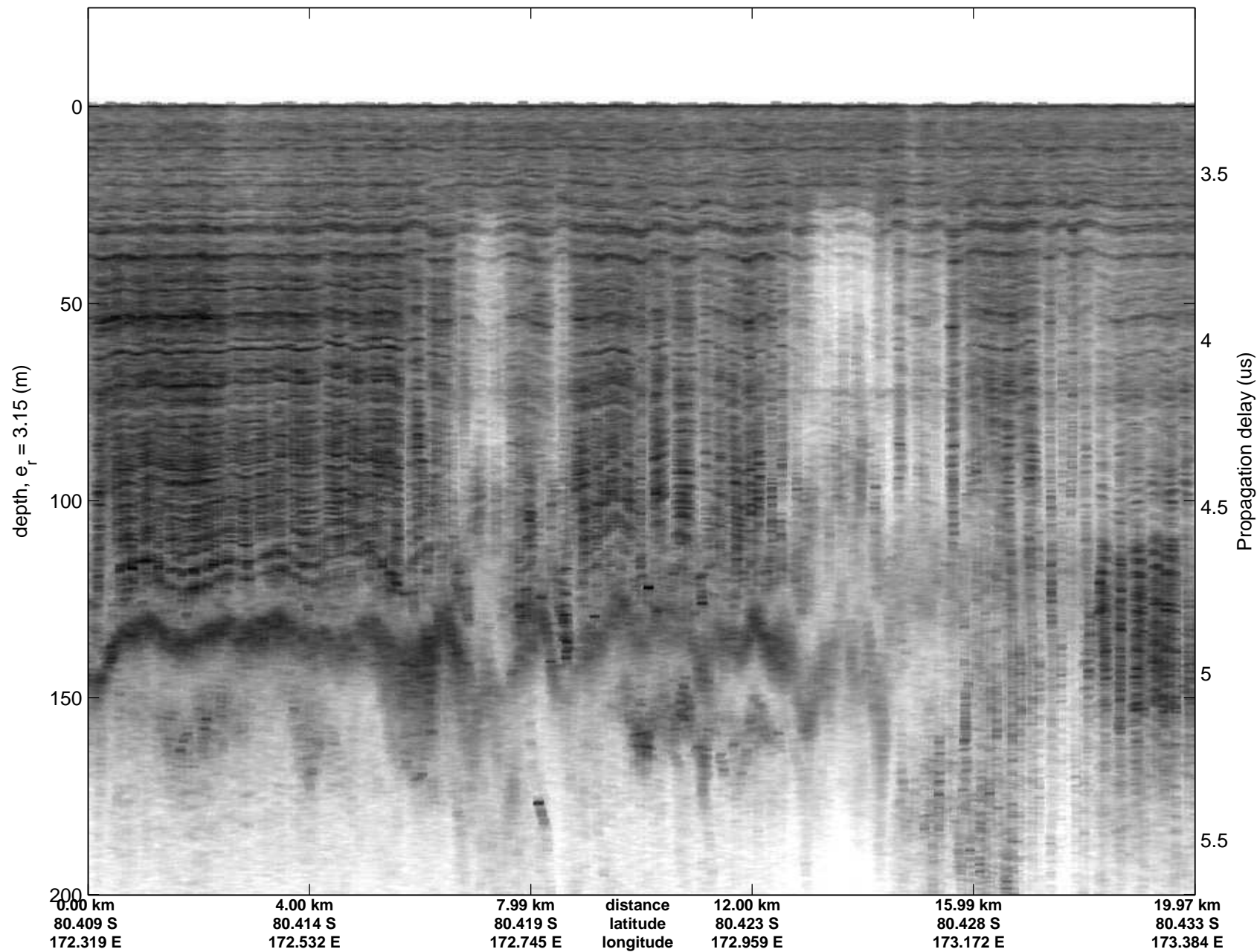


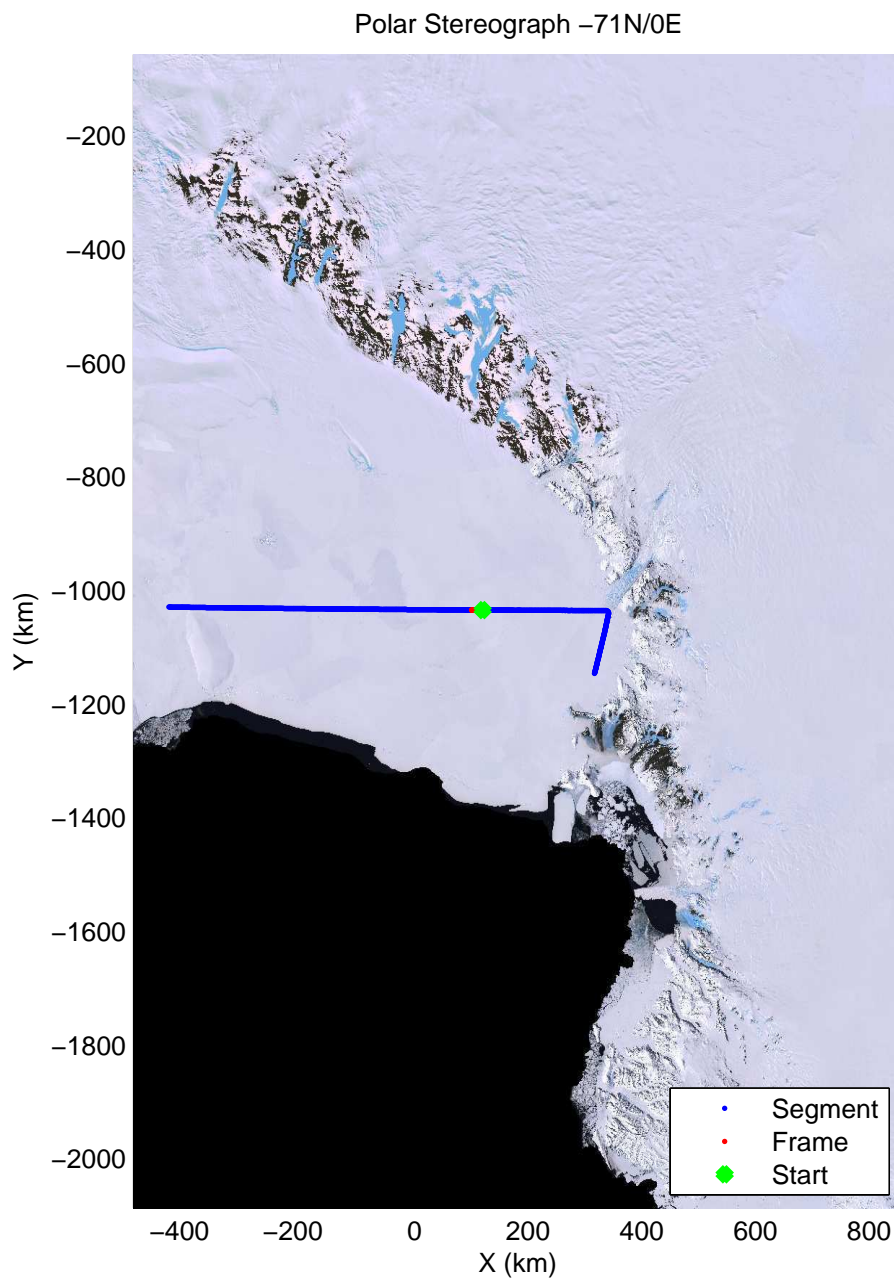
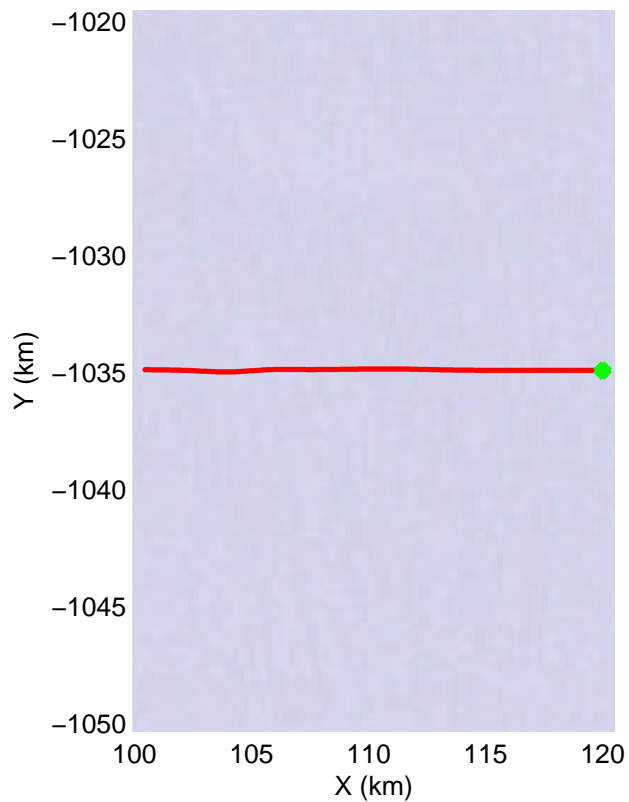
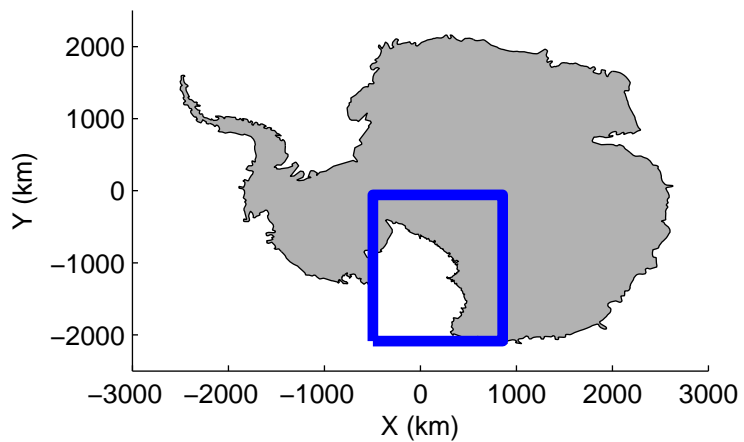
accum2 2013_Antarctica_P3: "Siple Coast" 20131126_01_016: -3:10:33.1 to -3:13:29.9 GPS



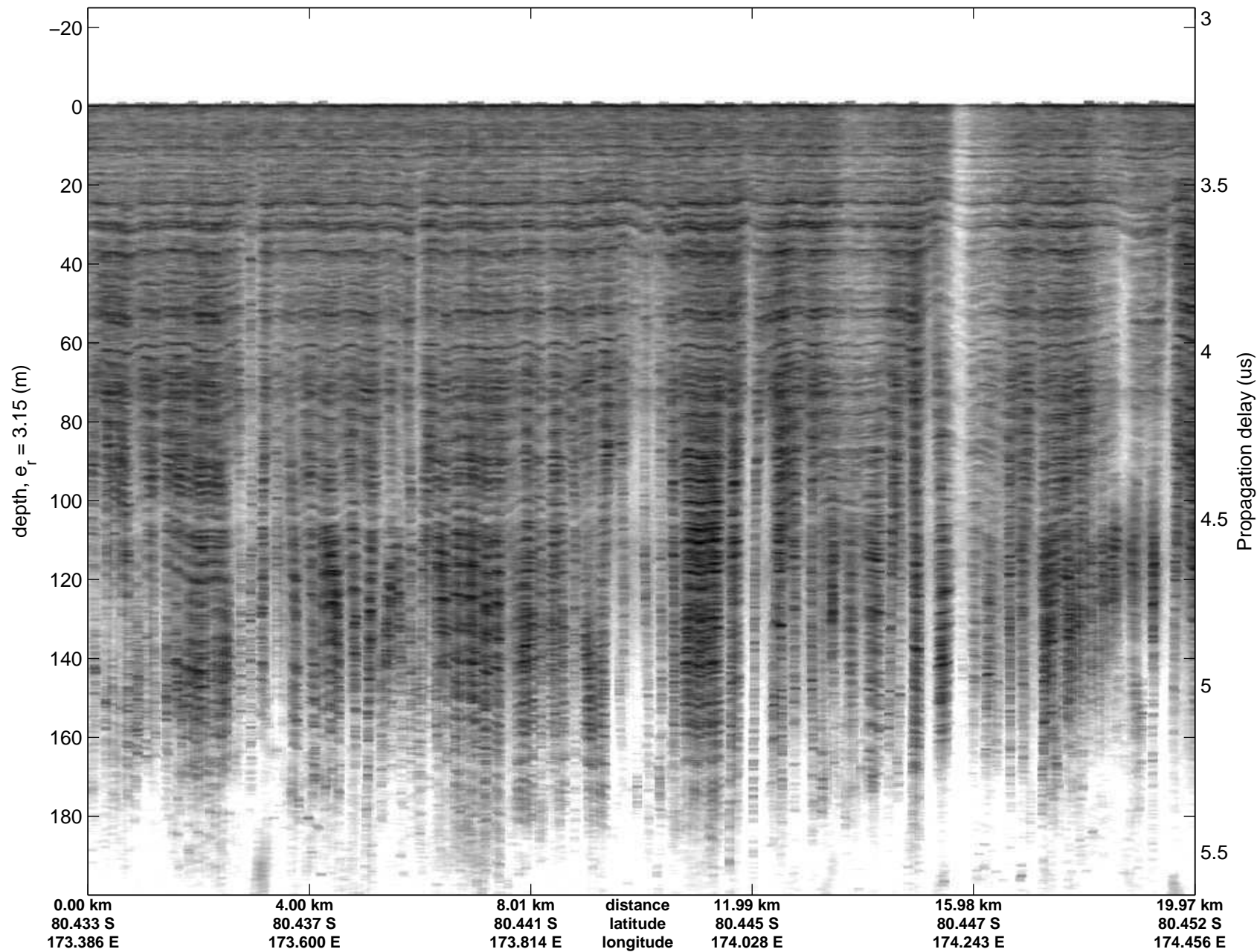


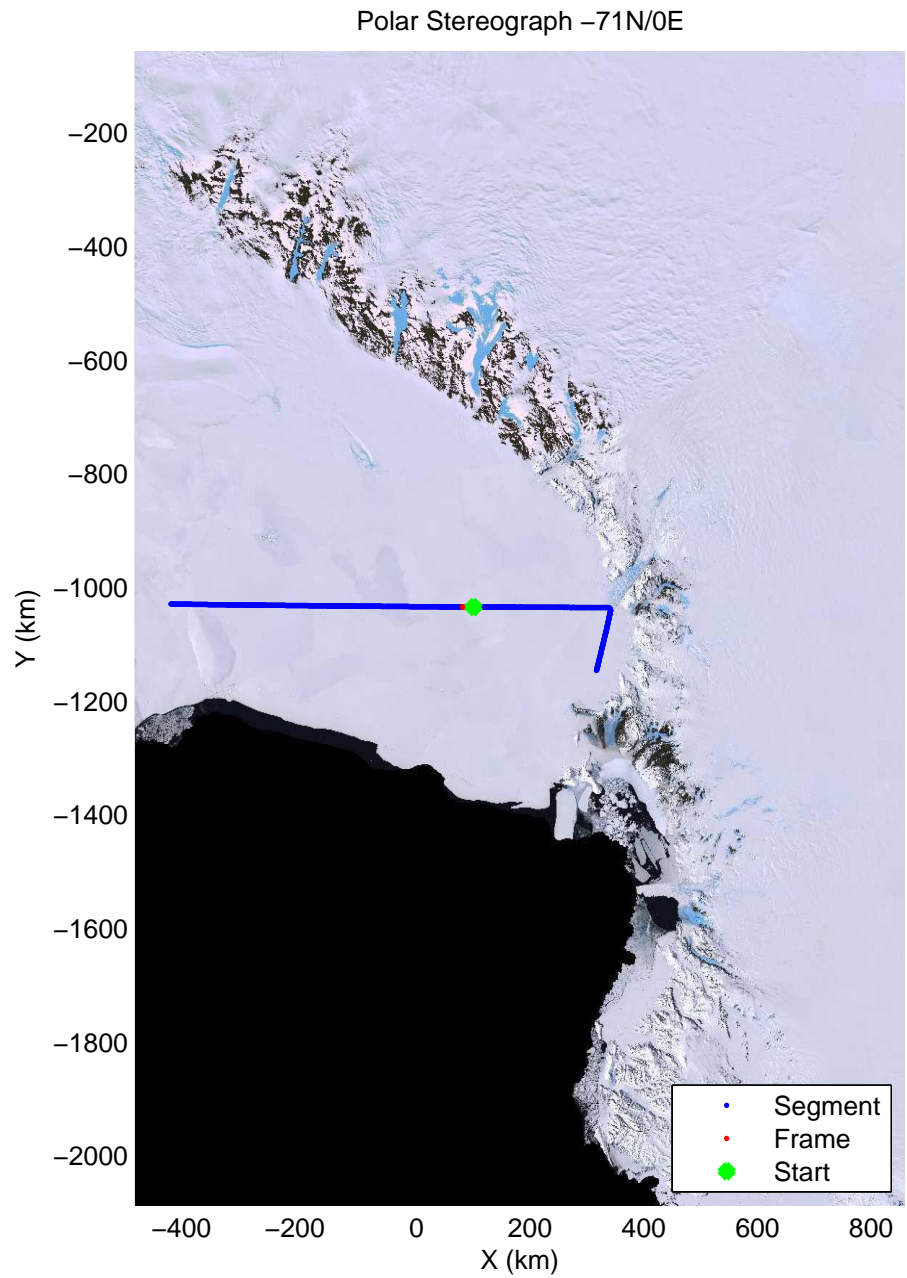
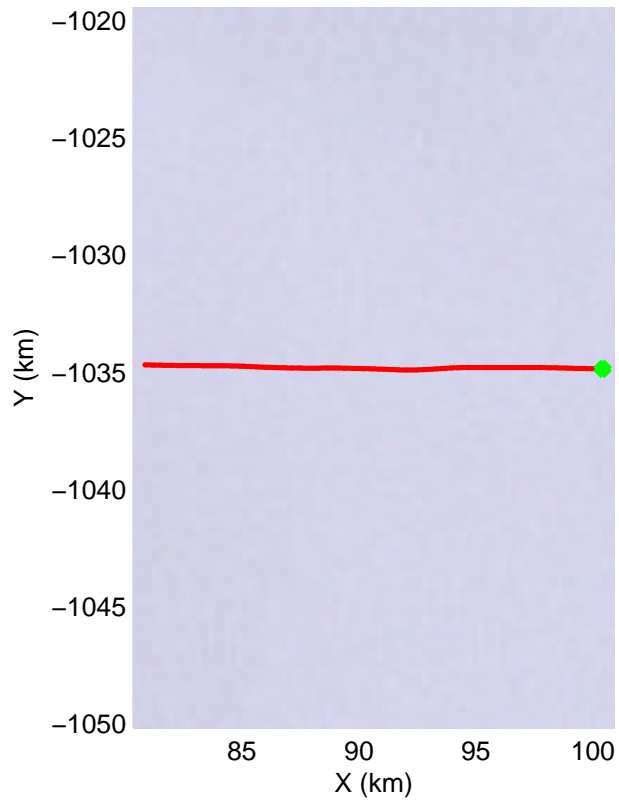
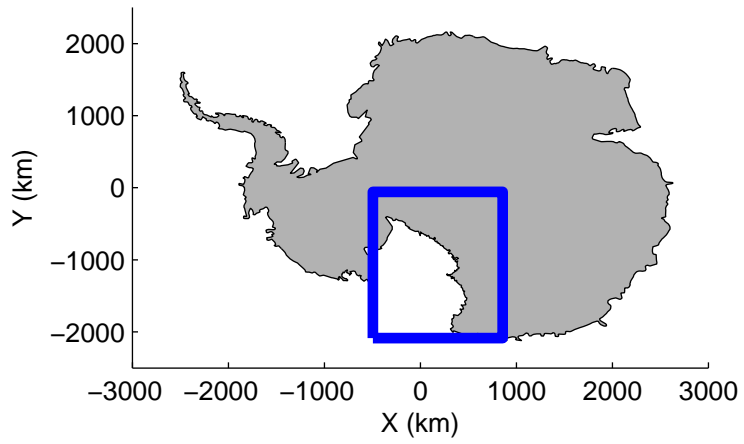
accum2 2013_Antarctica_P3: "Siple Coast" 20131126_01_017: -3:13:30.2 to -3:16:05.8 GPS



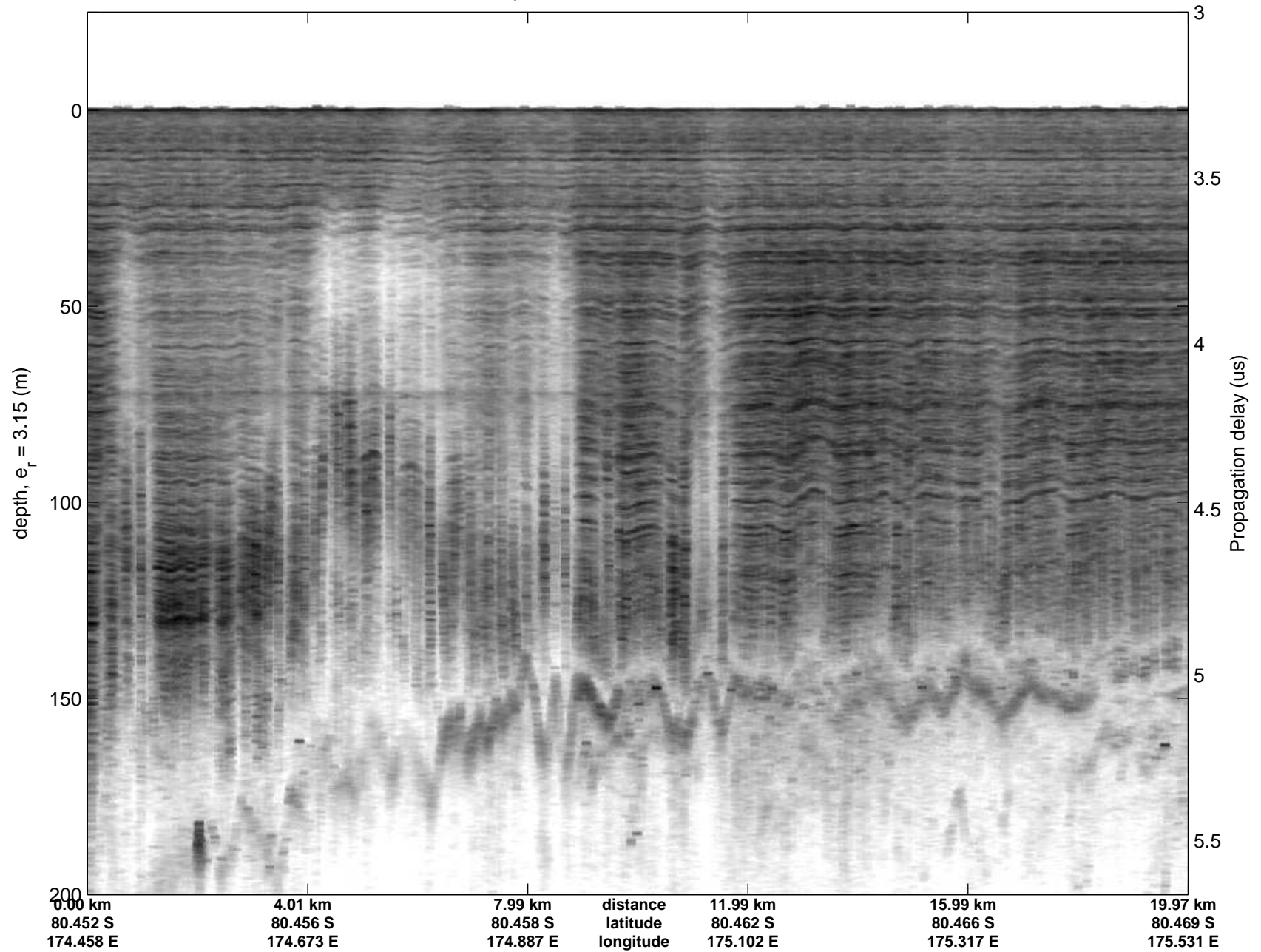


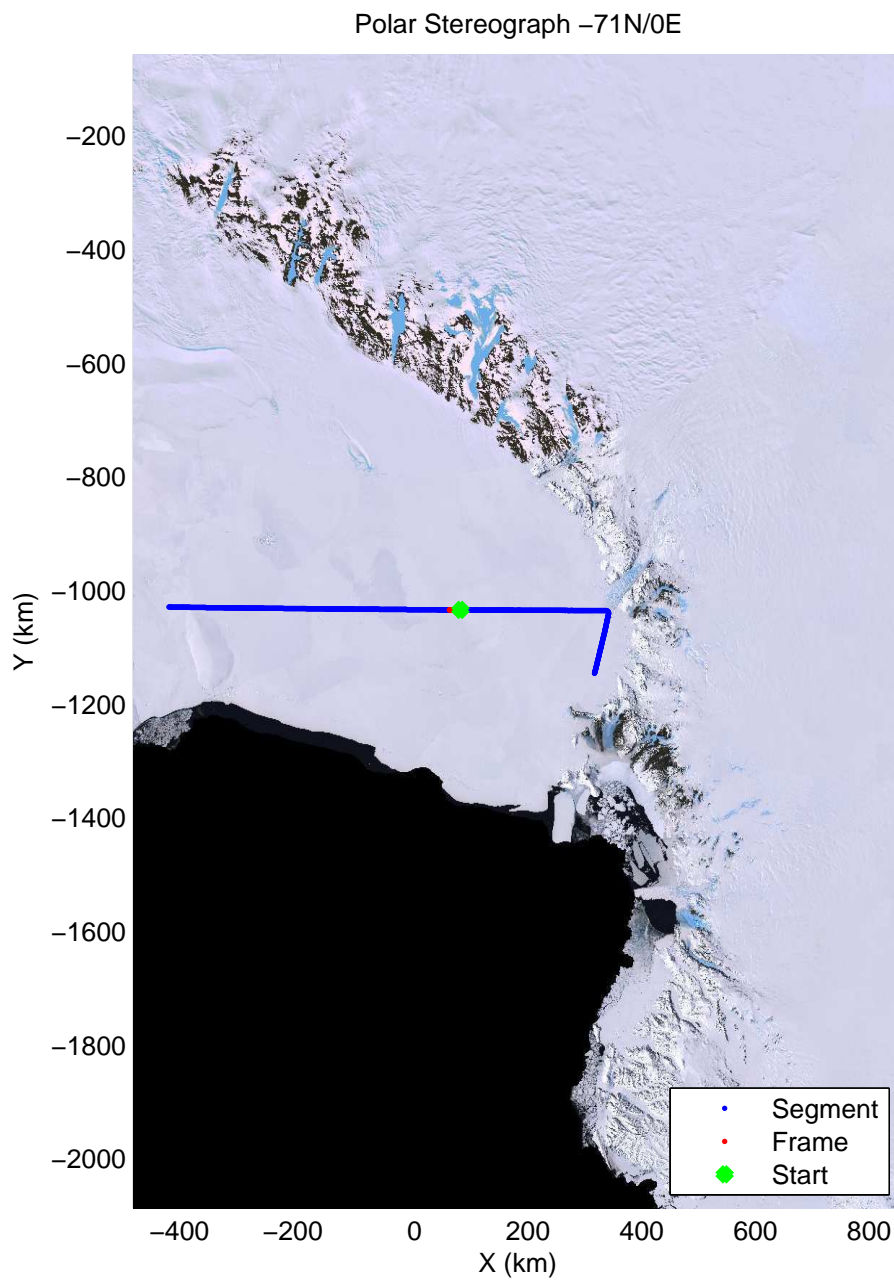
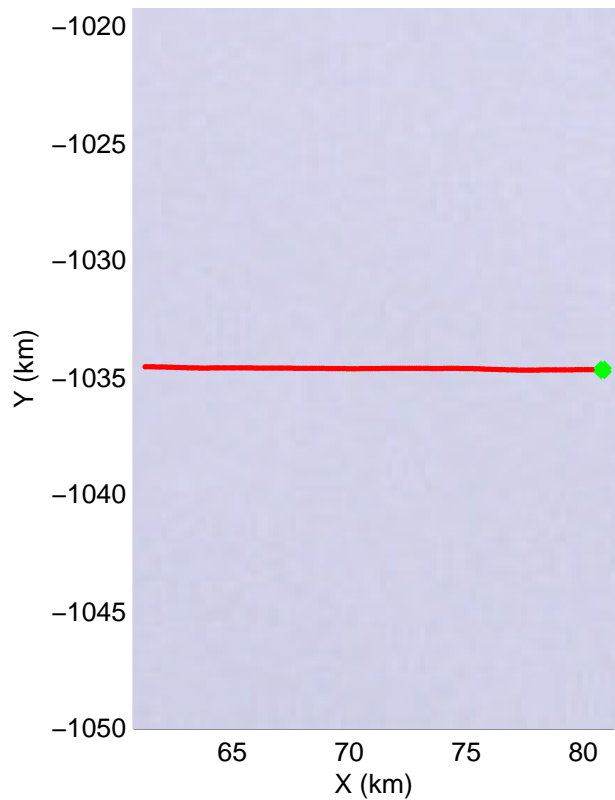
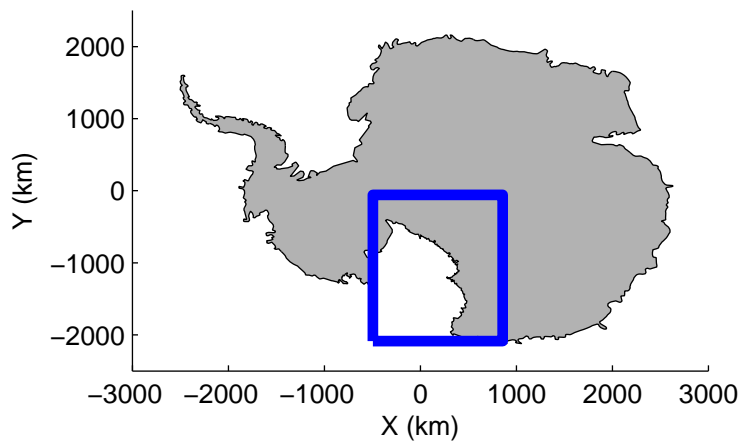
accum2 2013_Antarctica_P3: "Siple Coast" 20131126_01_018: -3:16:06.1 to -3:18:44.5 GPS



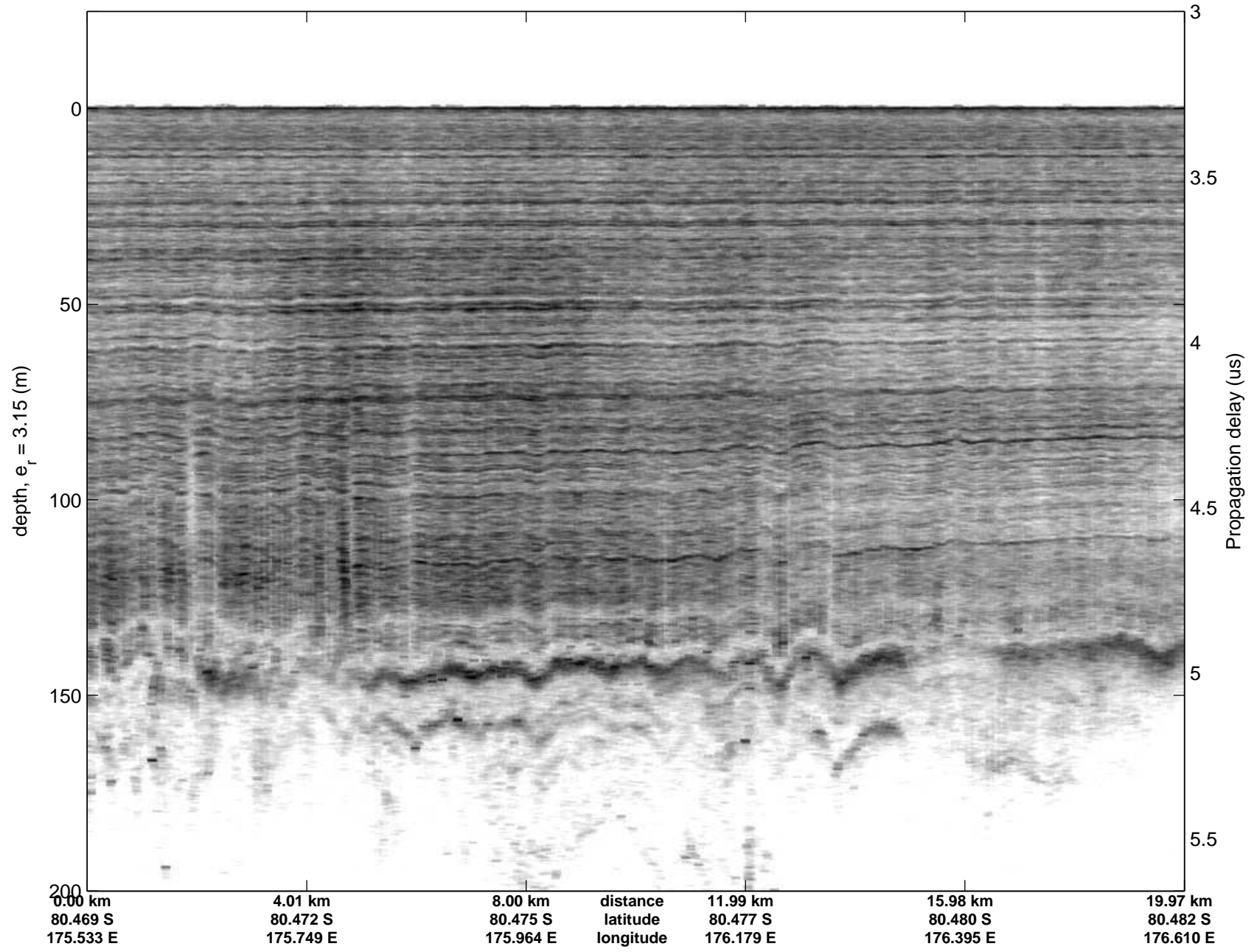


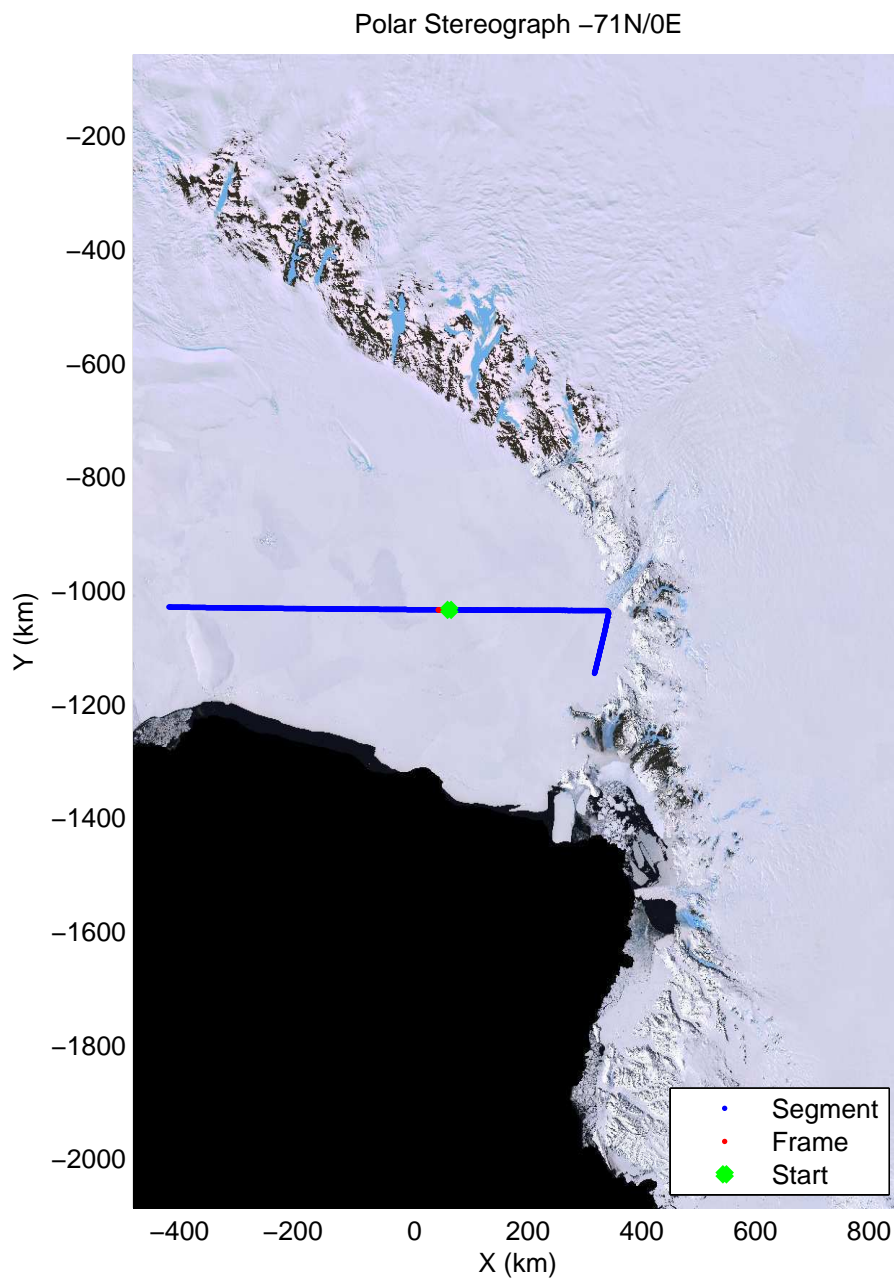
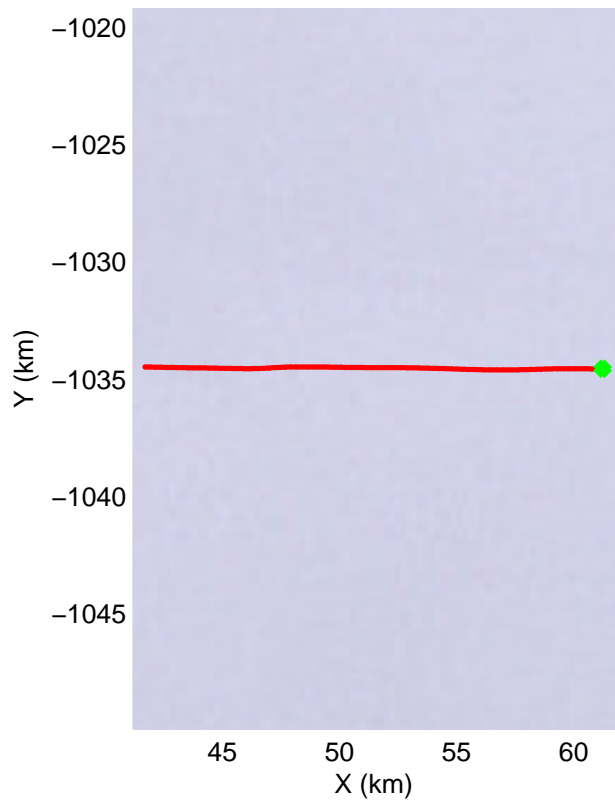
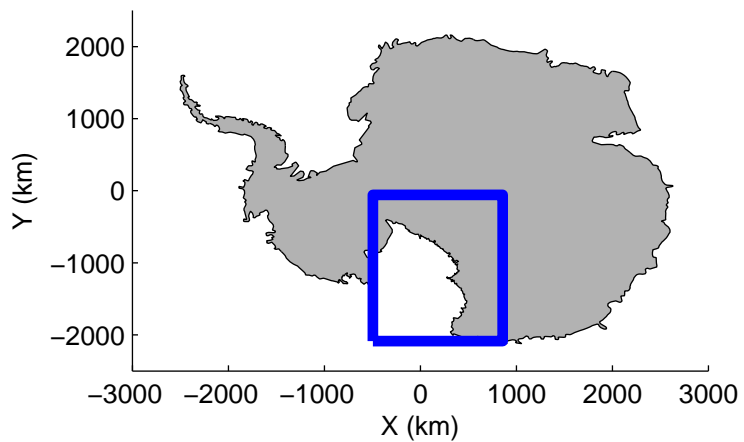
accum2 2013_Antarctica_P3: "Siple Coast" 20131126_01_019: -3:18:44.7 to -3:21:34.3 GPS



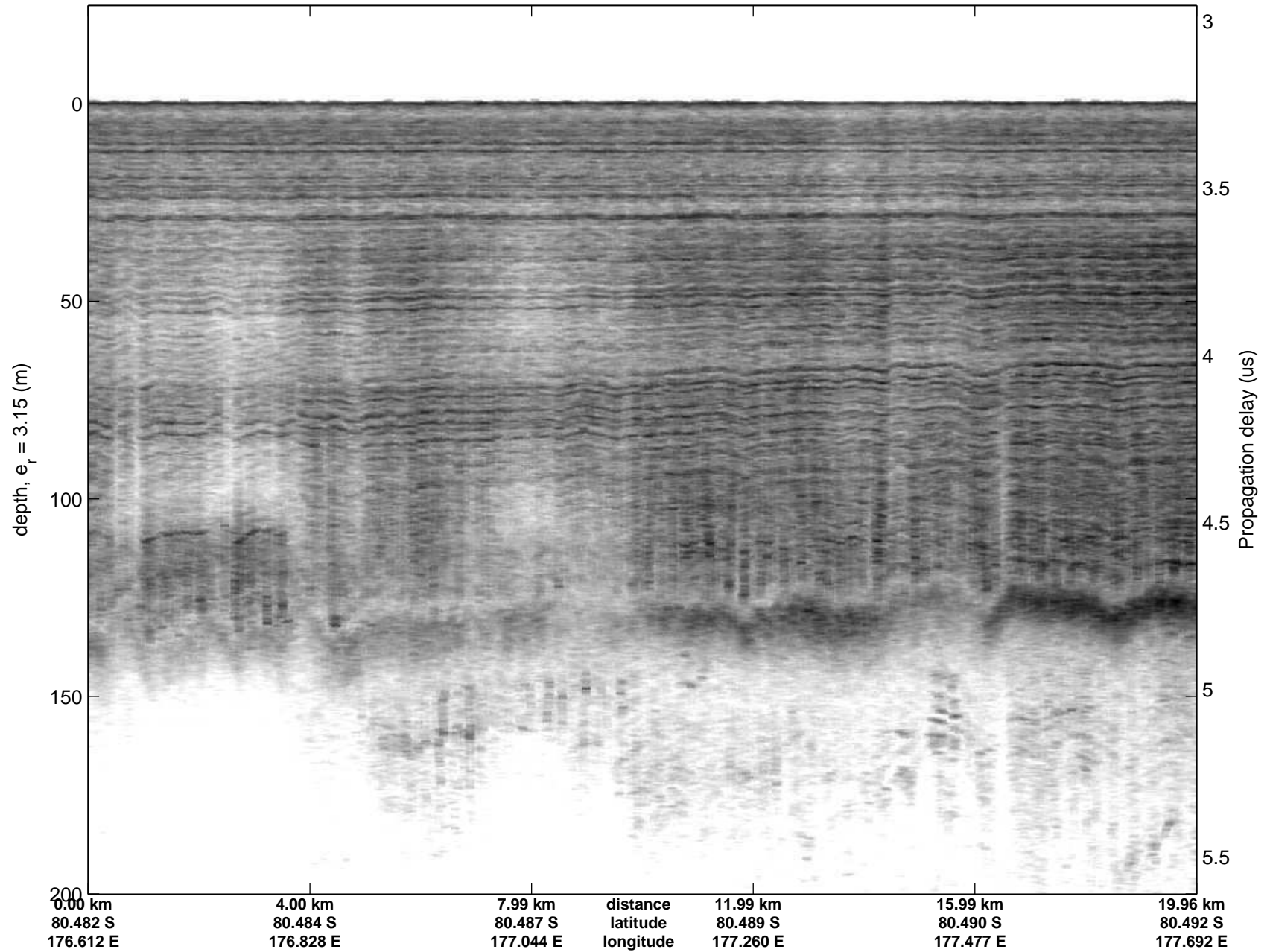


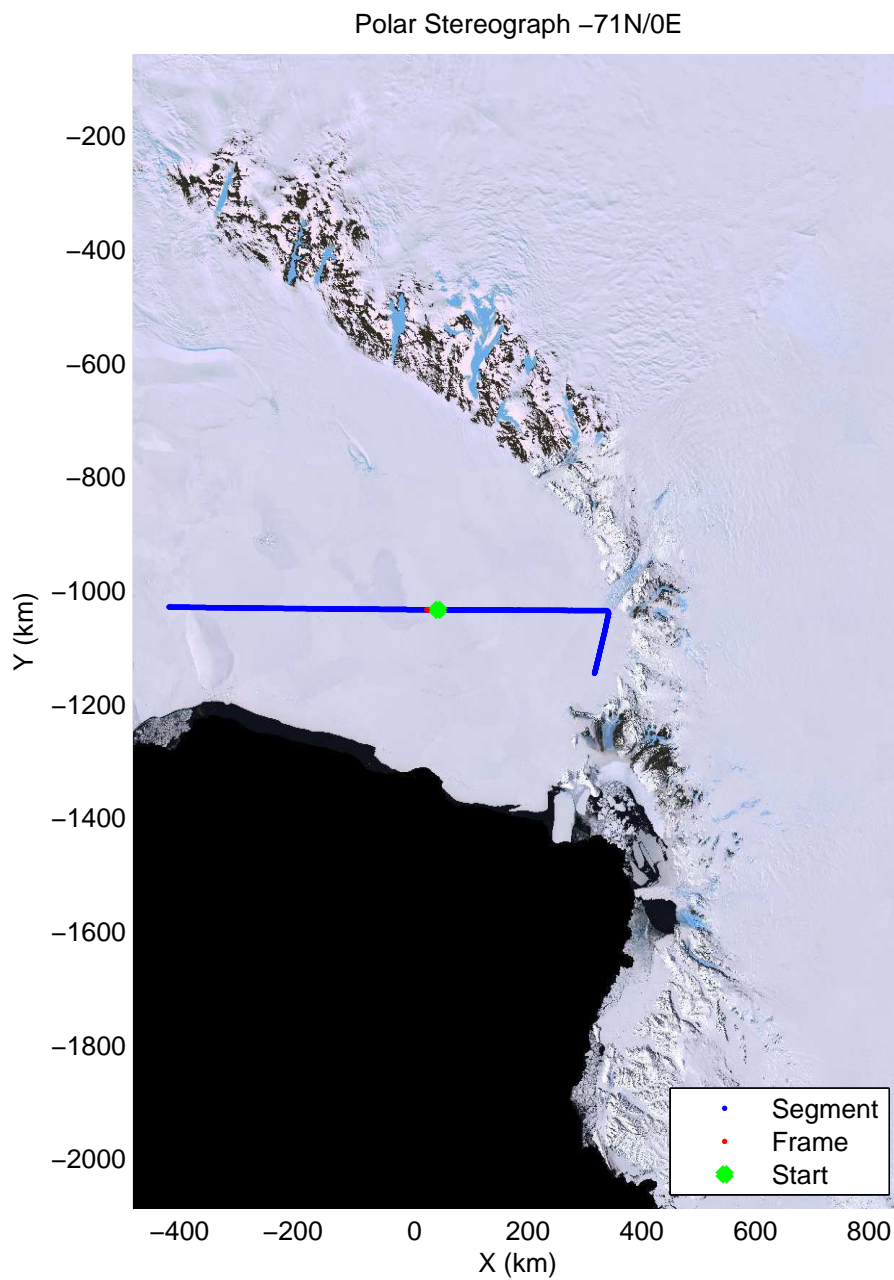
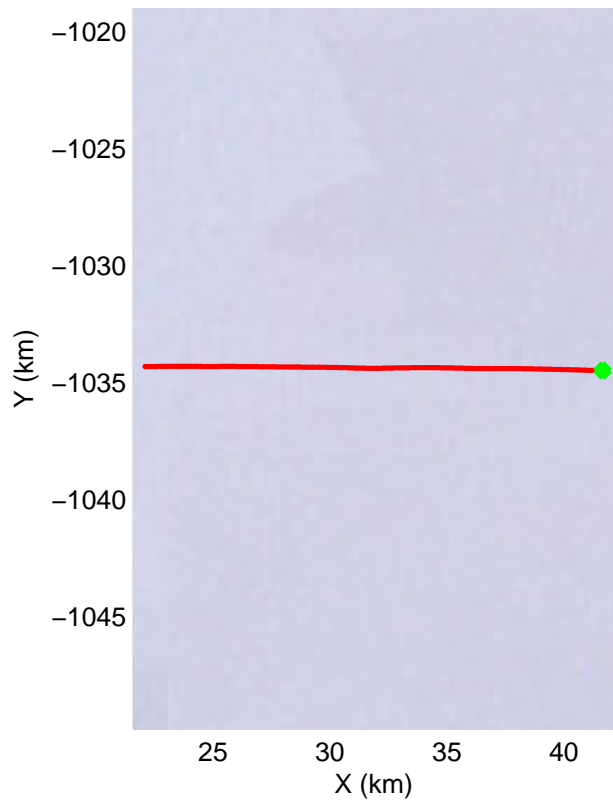
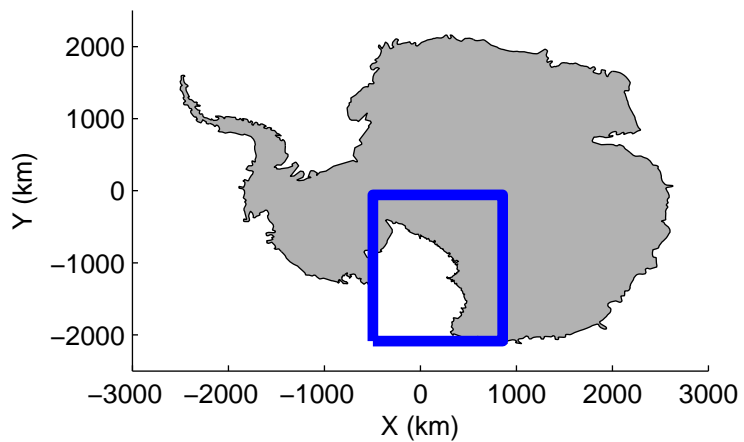
accum2 2013_Antarctica_P3: "Siple Coast" 20131126_01_020: -3:21:34.6 to -3:24:25.2 GPS



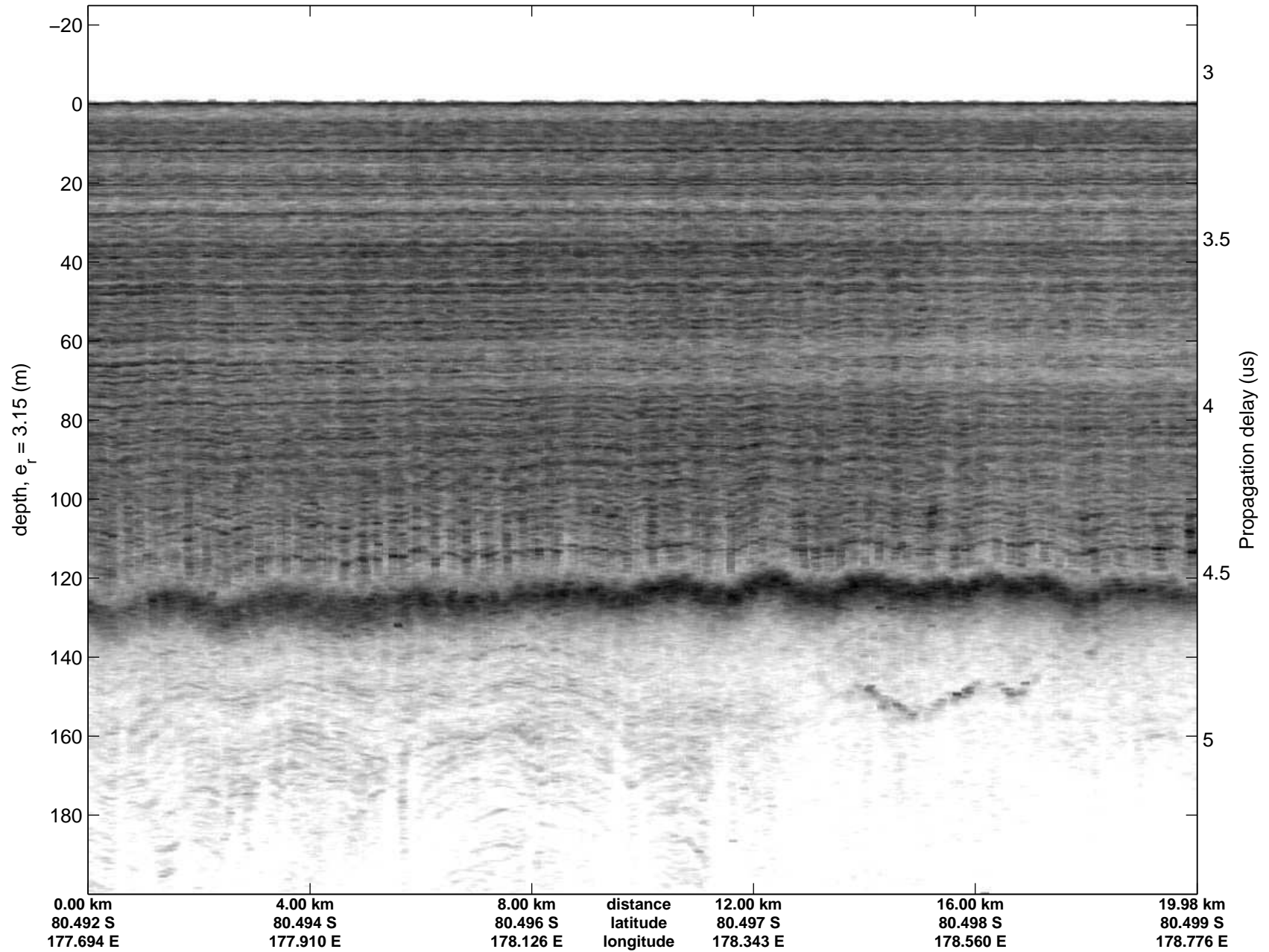


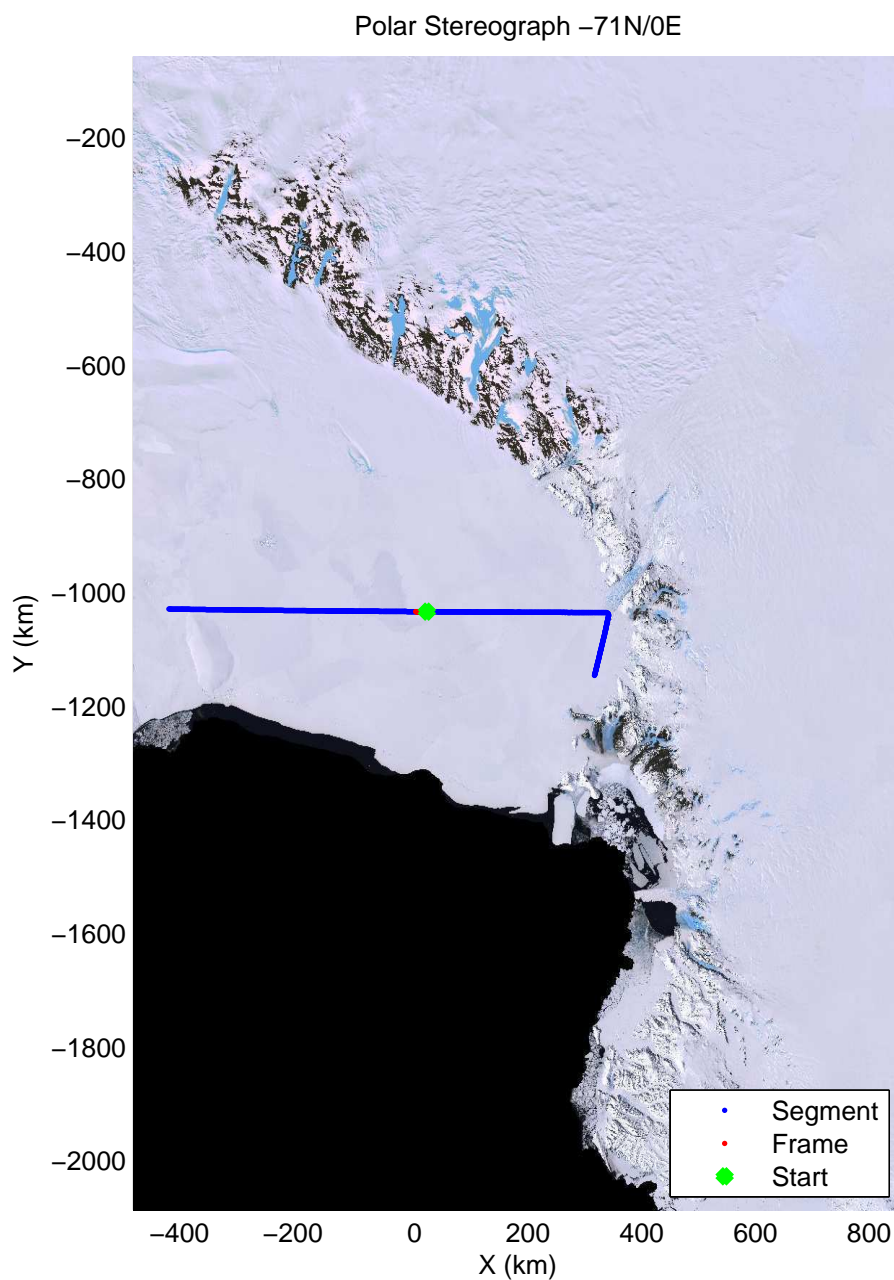
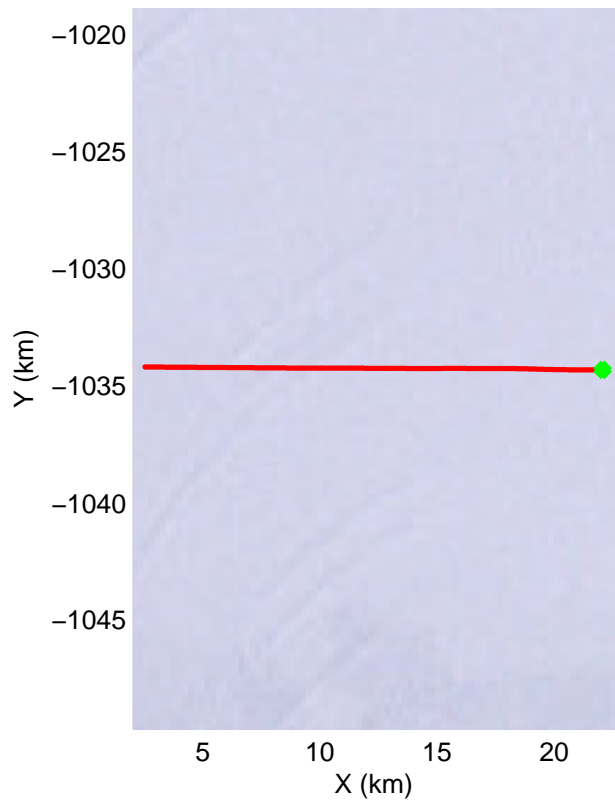
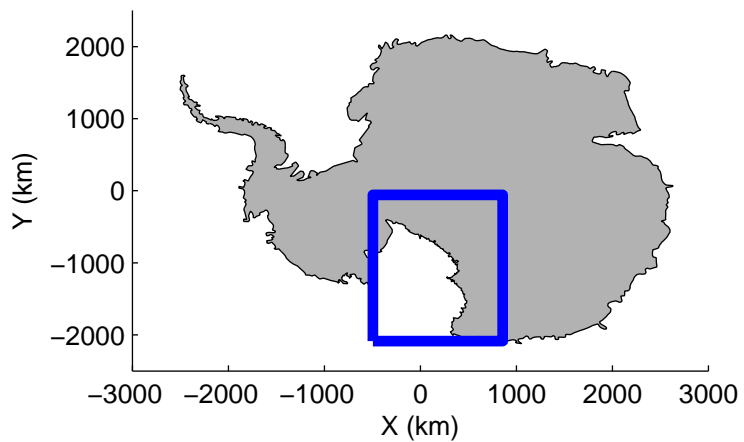
accum2 2013_Antarctica_P3: "Siple Coast" 20131126_01_021: -3:24:25.5 to -3:27:21.3 GPS



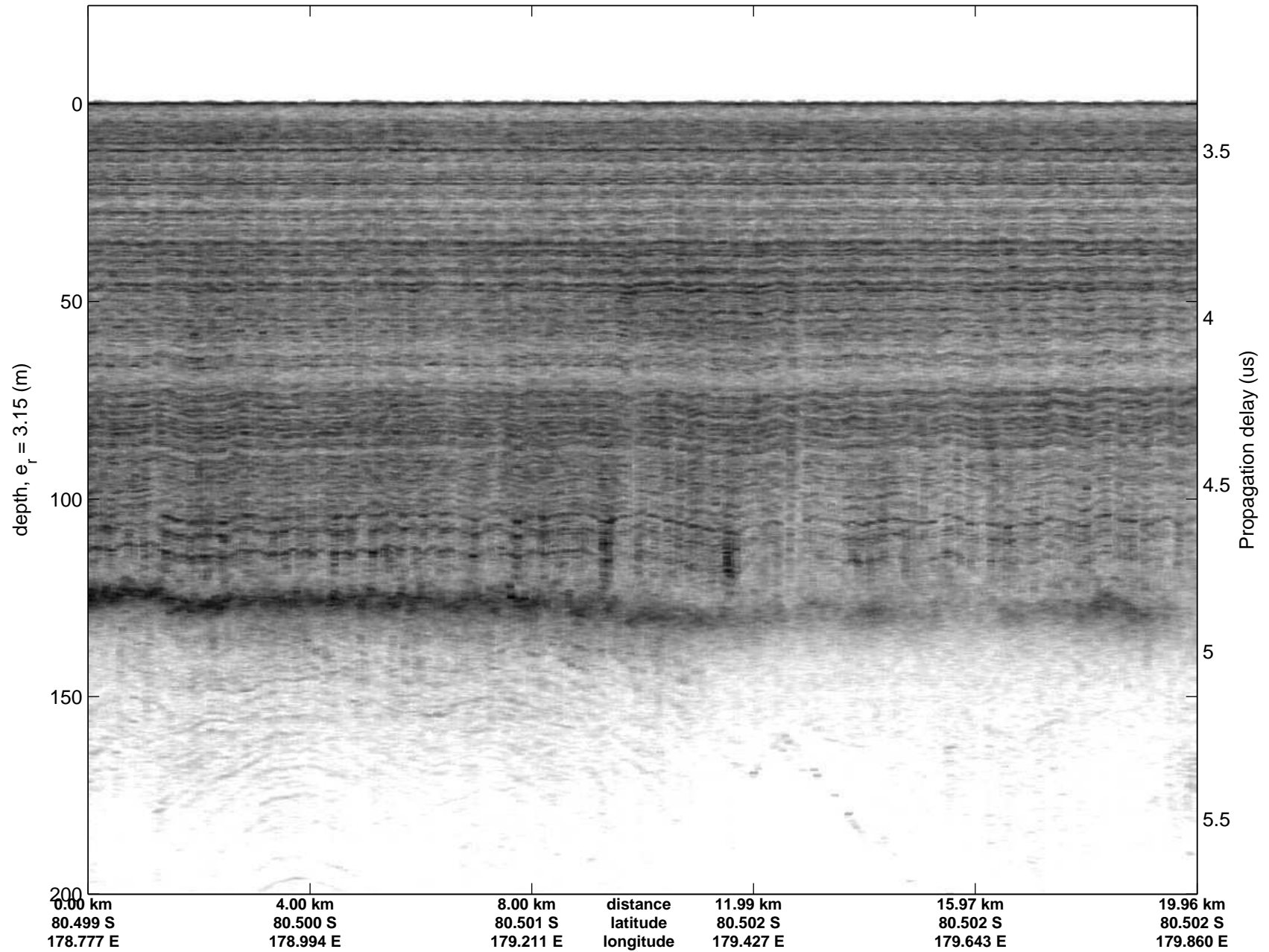


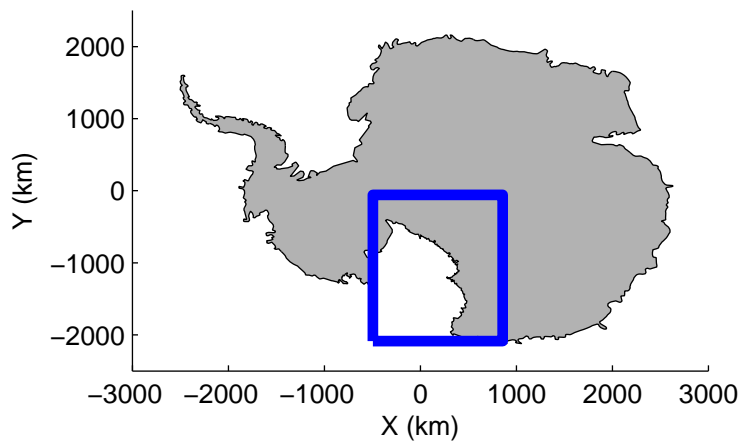
accum2 2013_Antarctica_P3: "Siple Coast" 20131126_01_022: -3:27:21.6 to -3:30:28.0 GPS



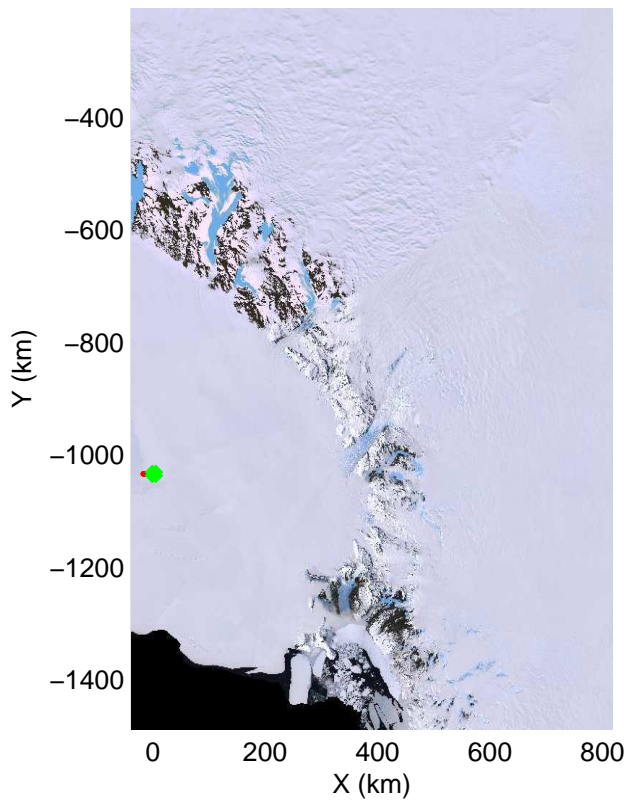
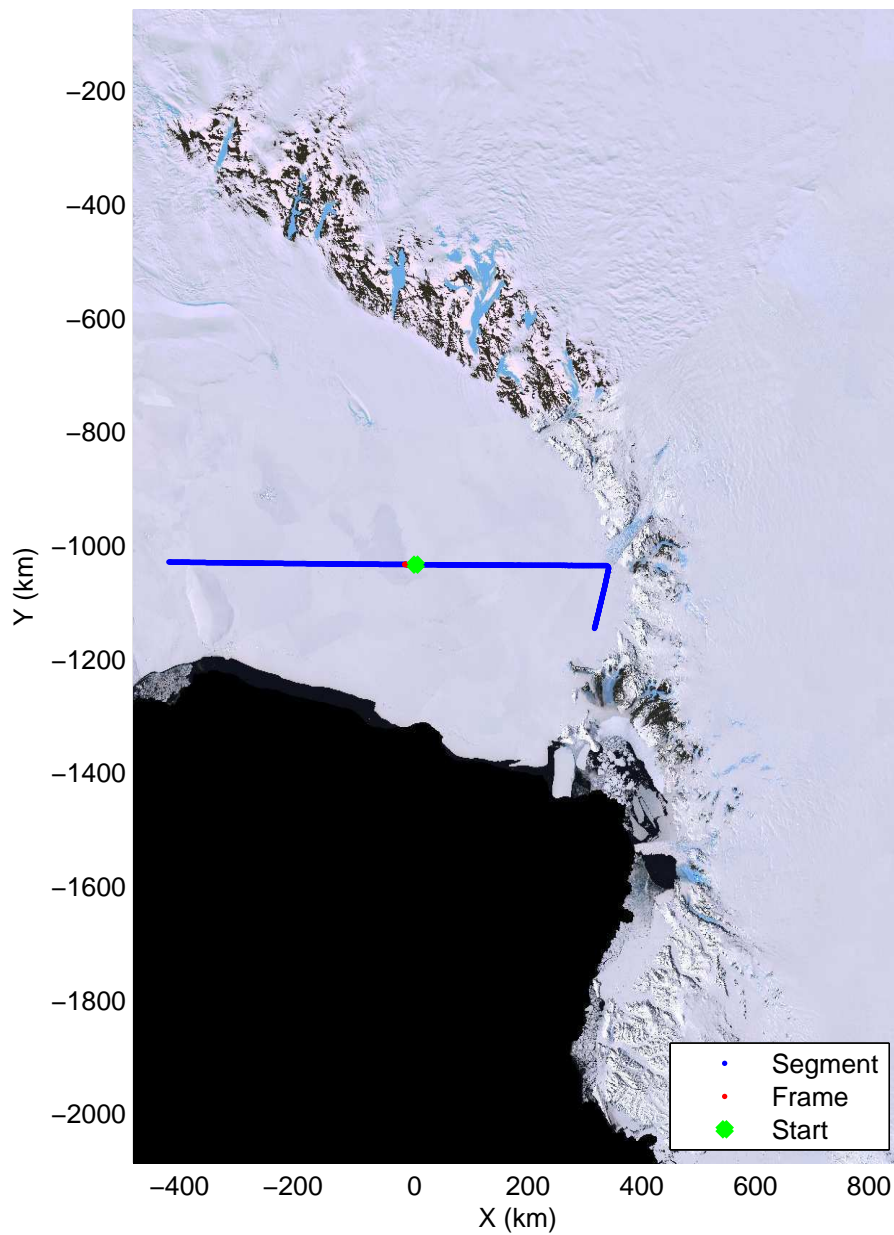


accum2 2013_Antarctica_P3: "Siple Coast" 20131126_01_023: -3:30:28.2 to -3:33:42.8 GPS

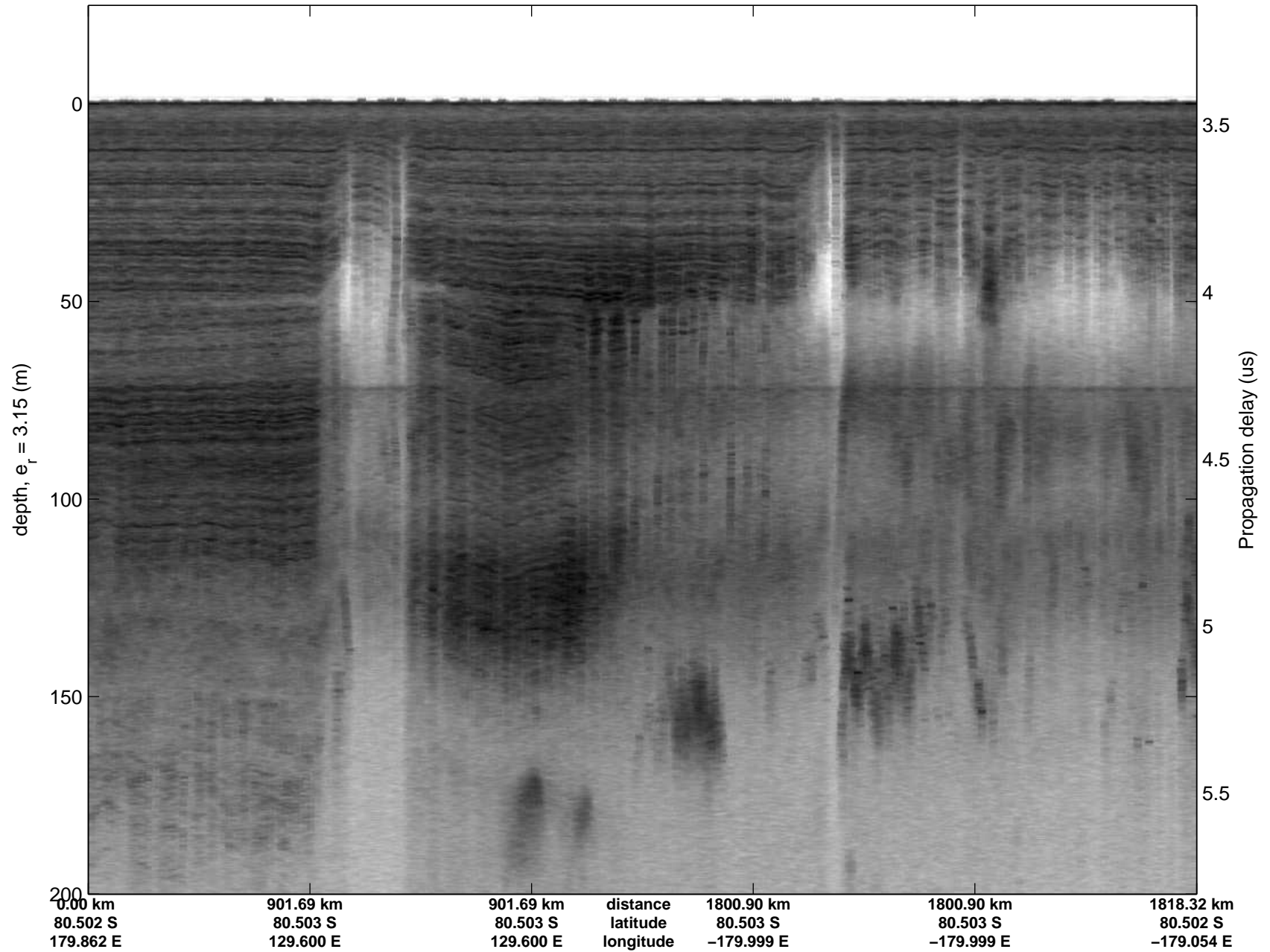


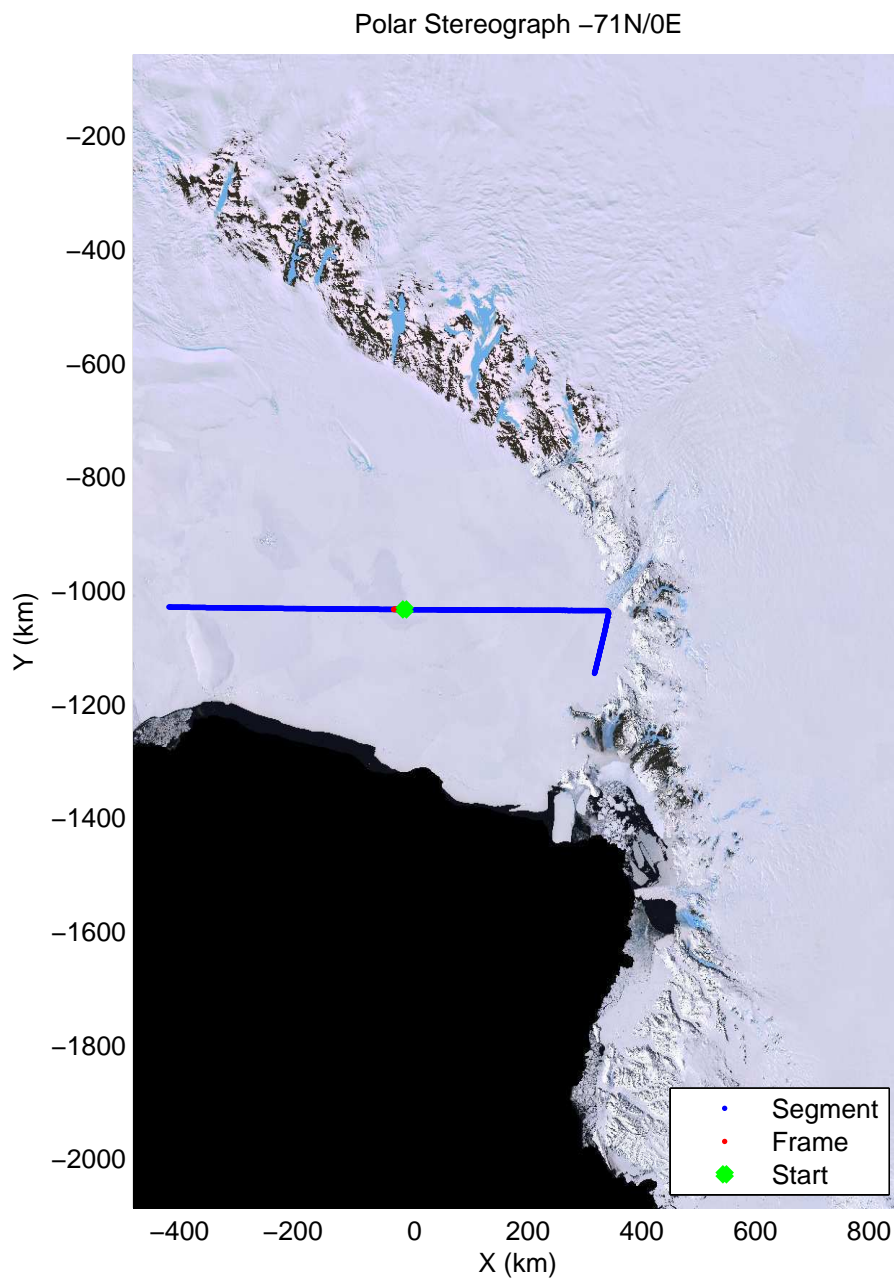
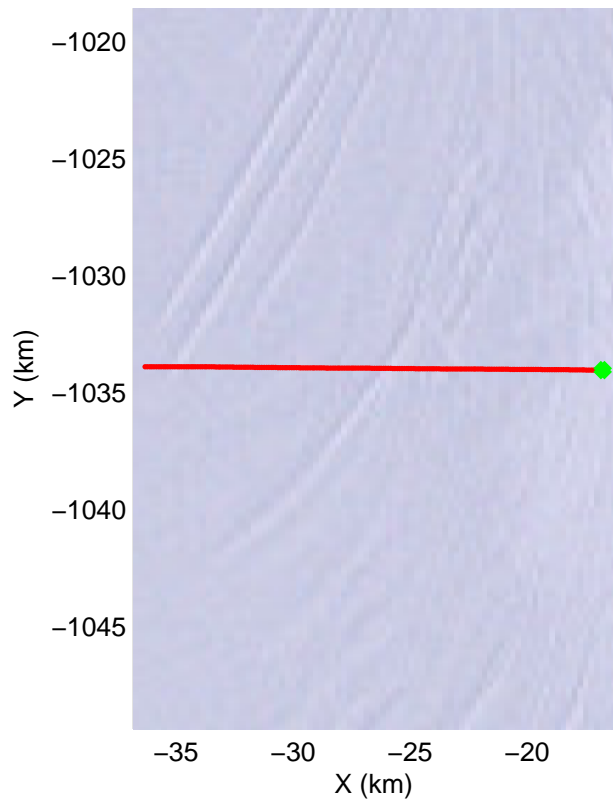
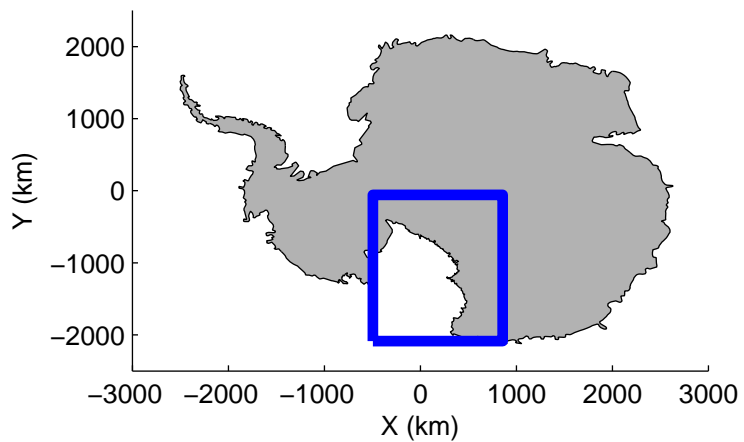


Polar Stereograph -71N/0E

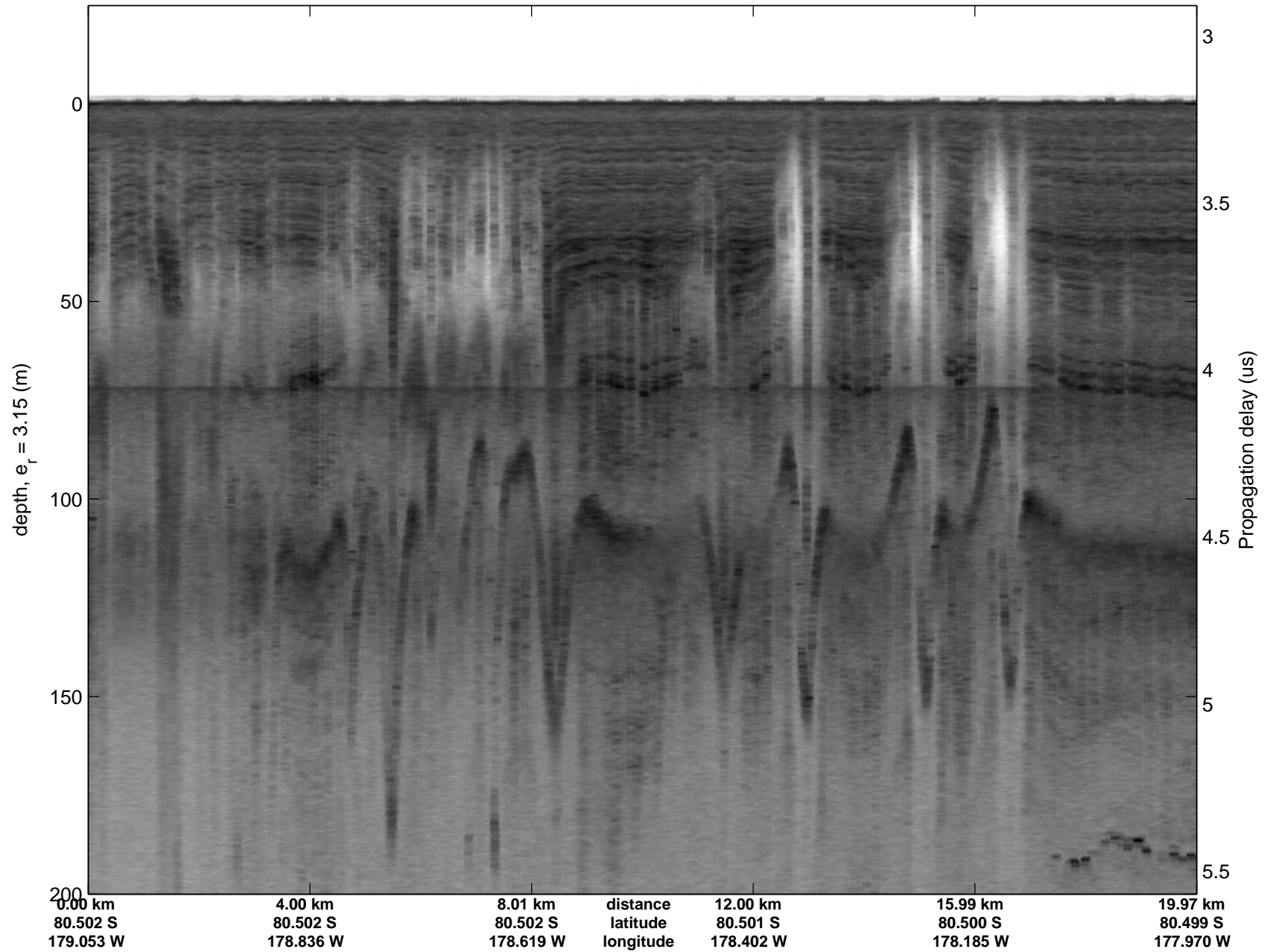


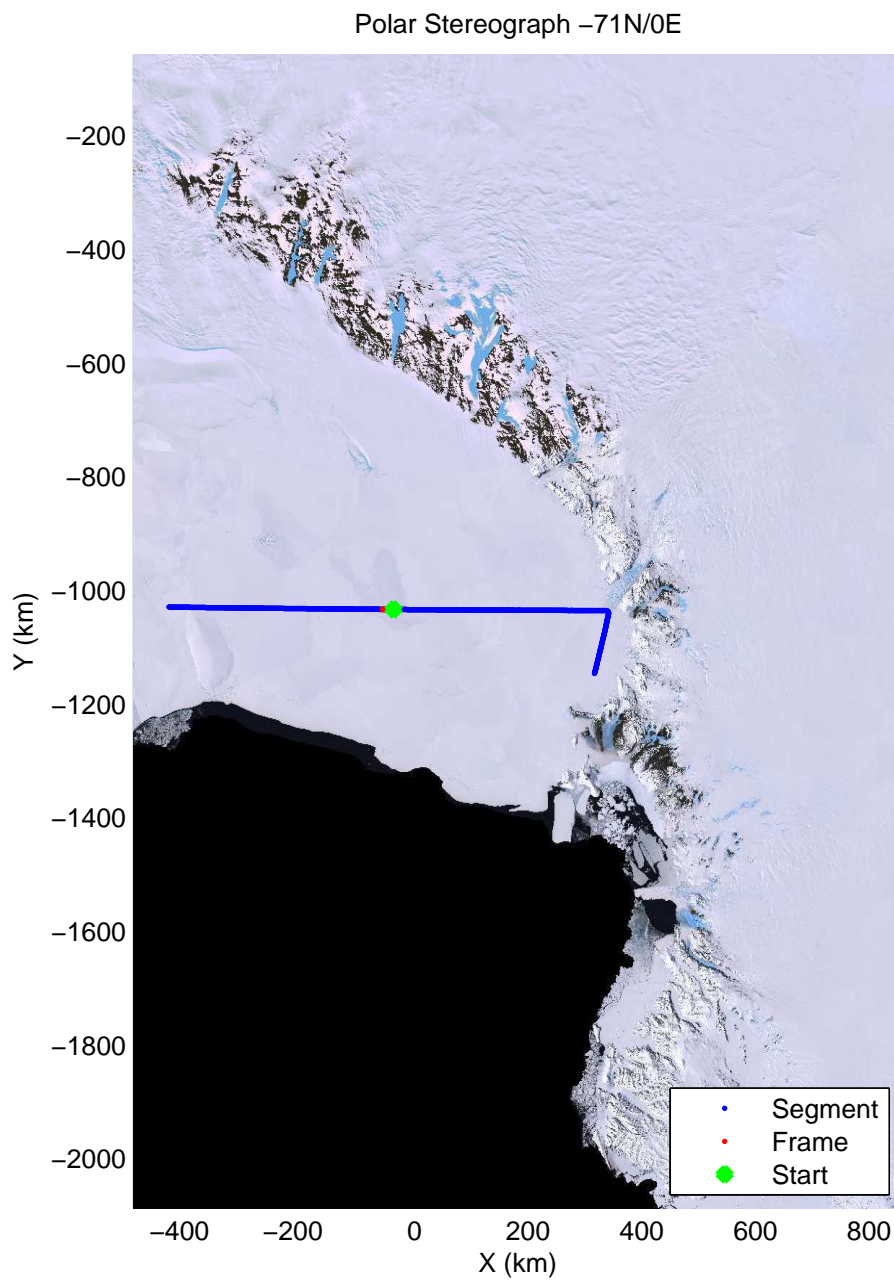
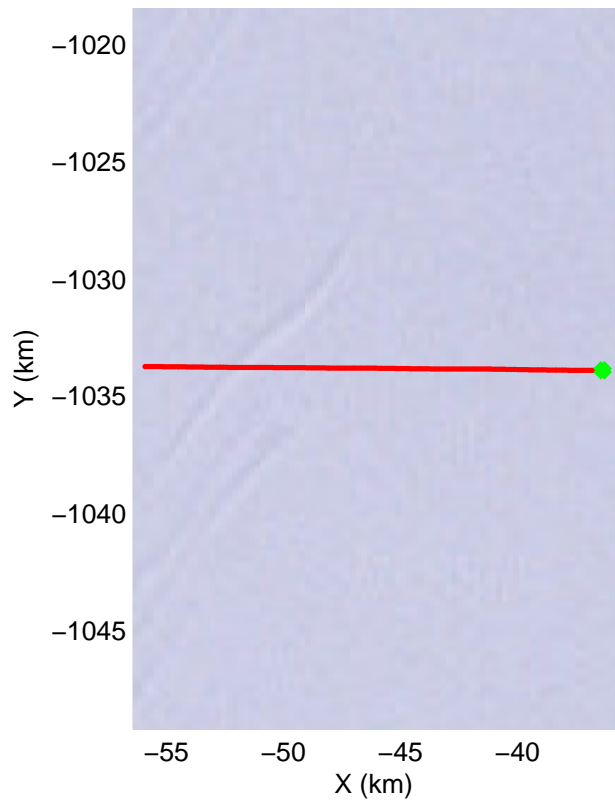
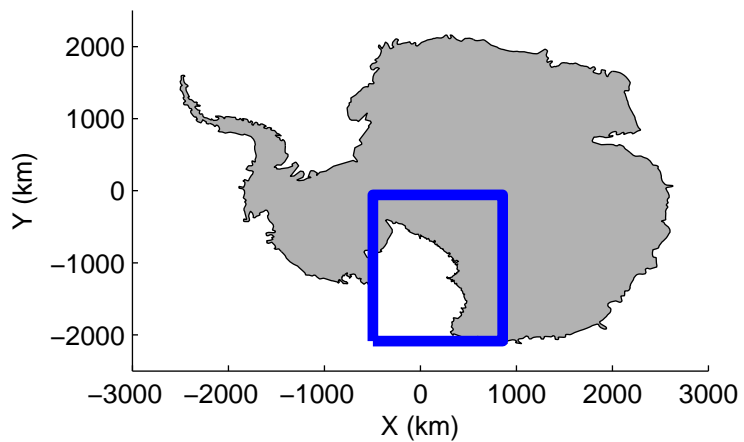
accum2 2013_Antarctica_P3: "Siple Coast" 20131126_01_024: -3:33:43.2 to -3:36:57.6 GPS



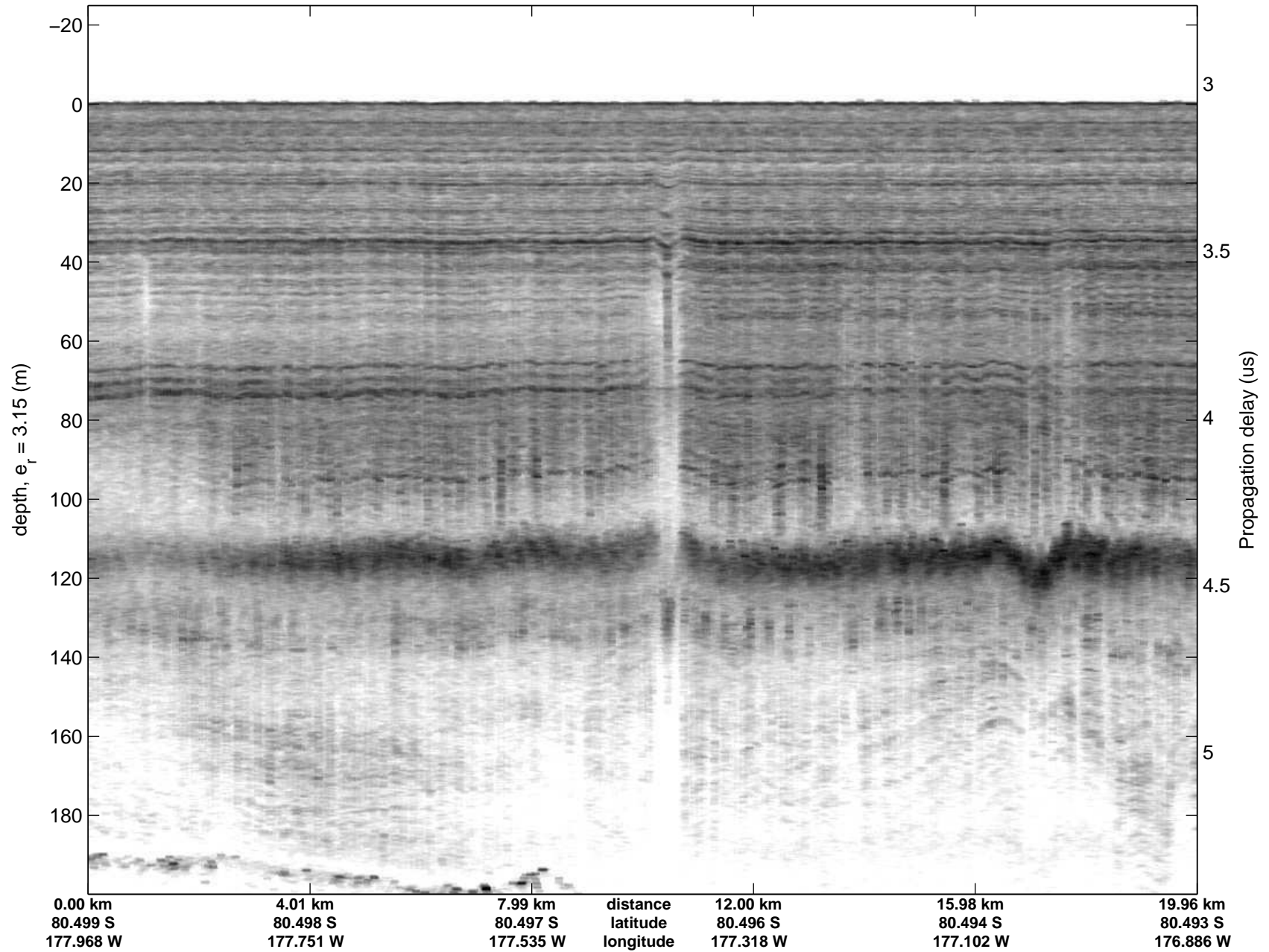


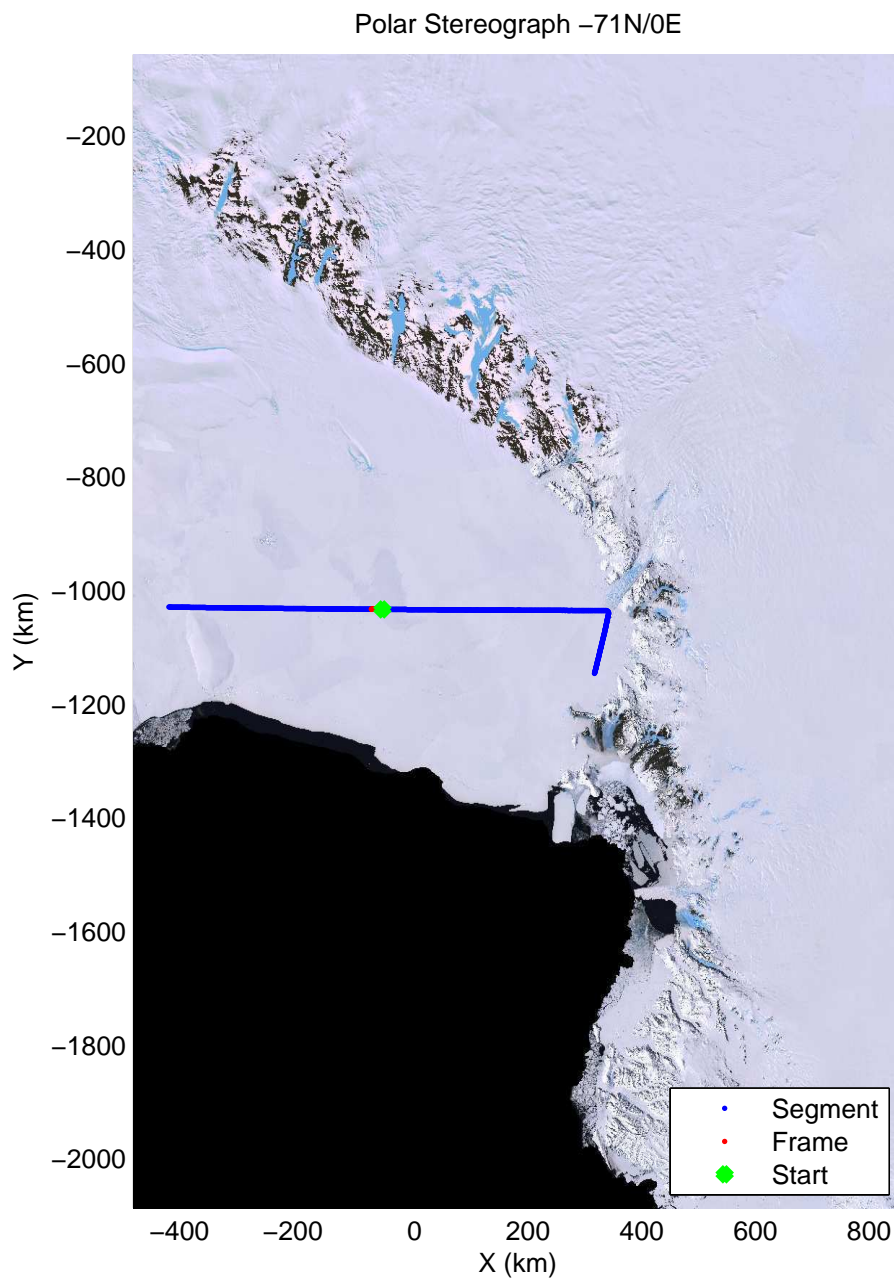
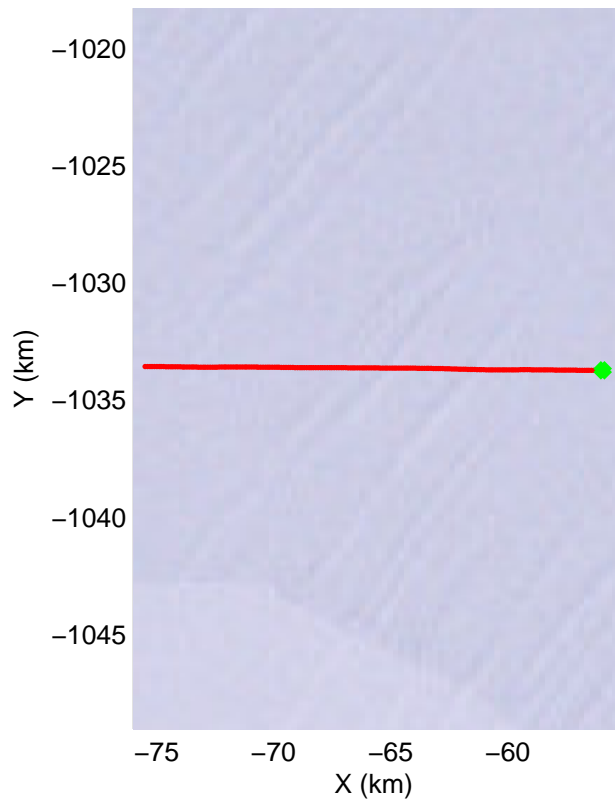
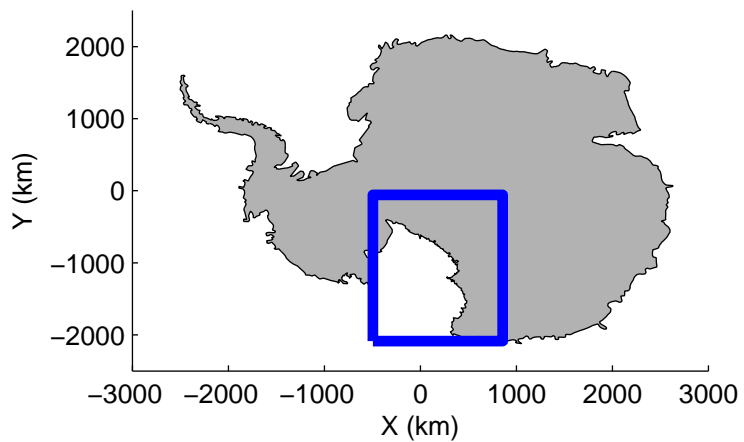
accum2 2013_Antarctica_P3: "Siple Coast" 20131126_01_025: -3:36:57.8 to -3:40:10.0 GPS



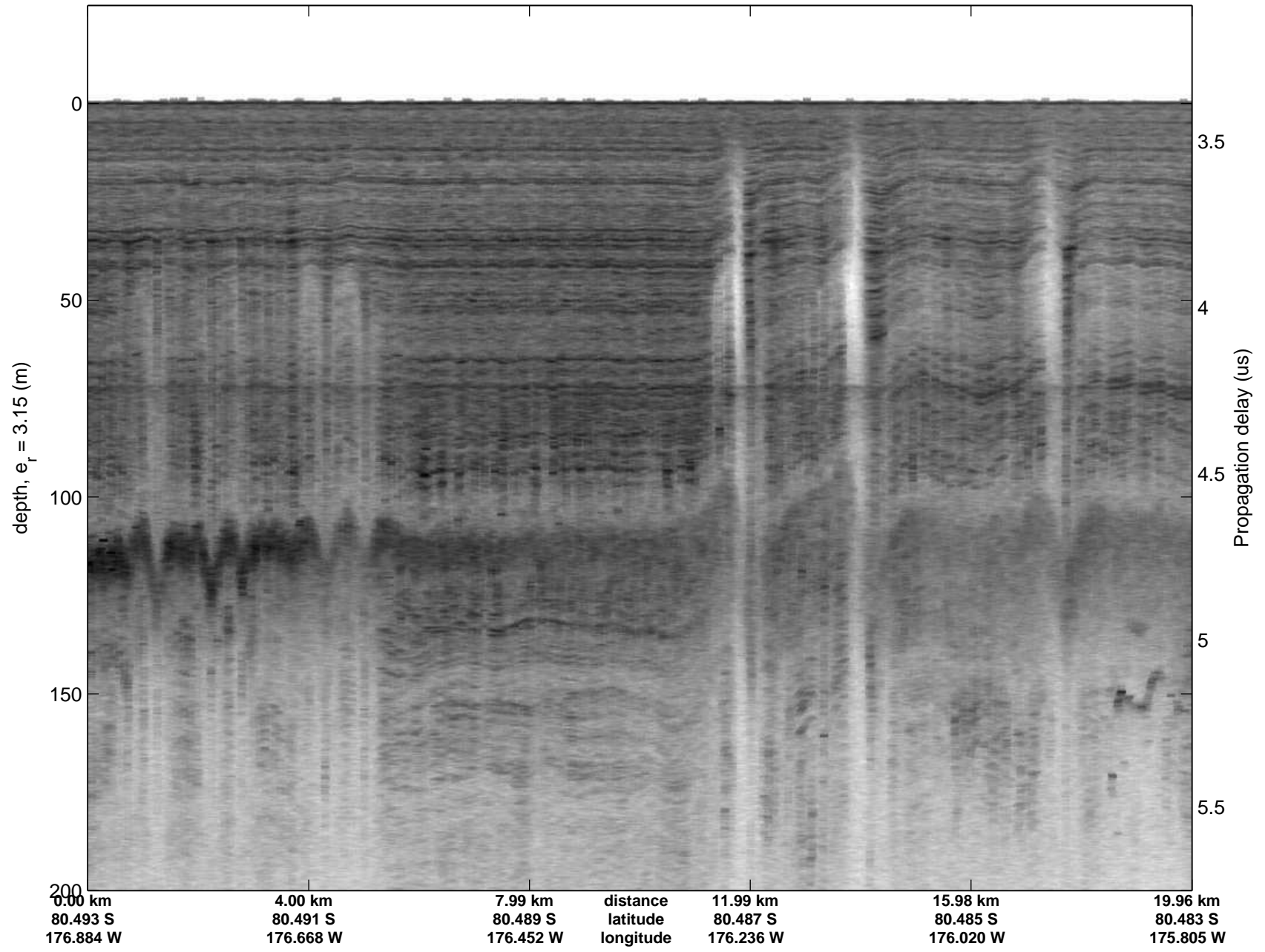


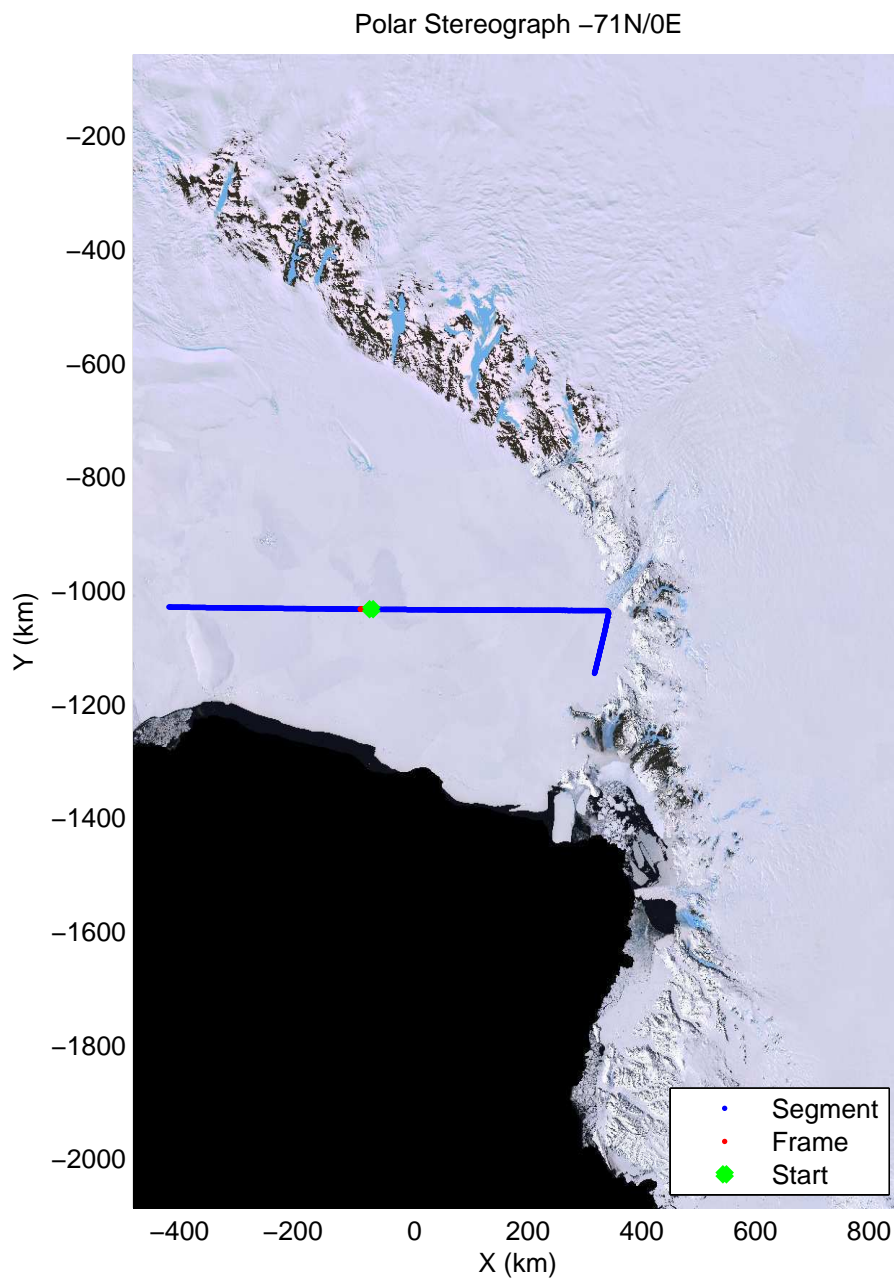
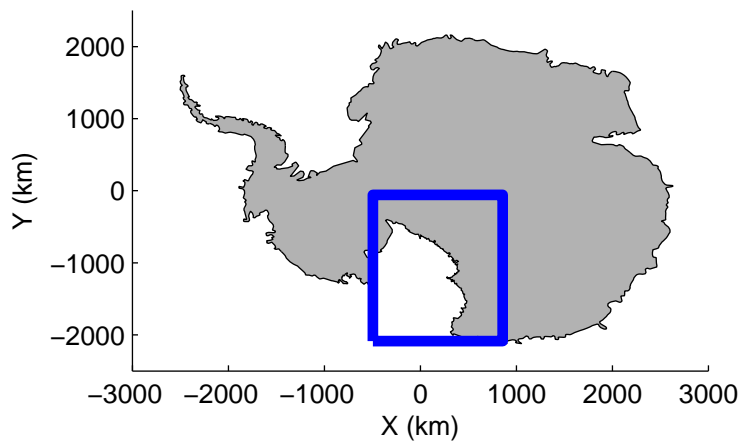
accum2 2013_Antarctica_P3: "Siple Coast" 20131126_01_026: -3:40:10.3 to -3:43:22.5 GPS



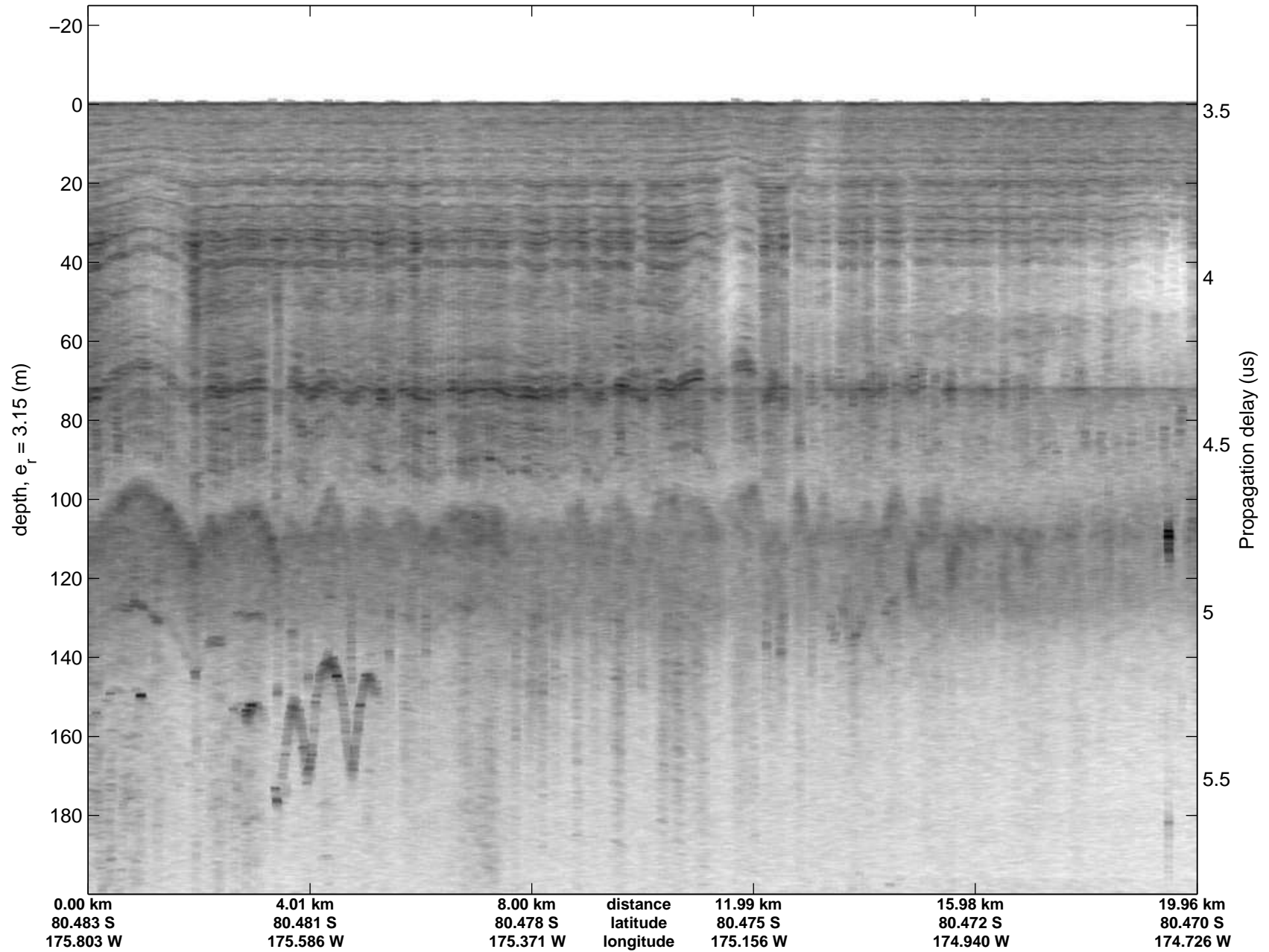


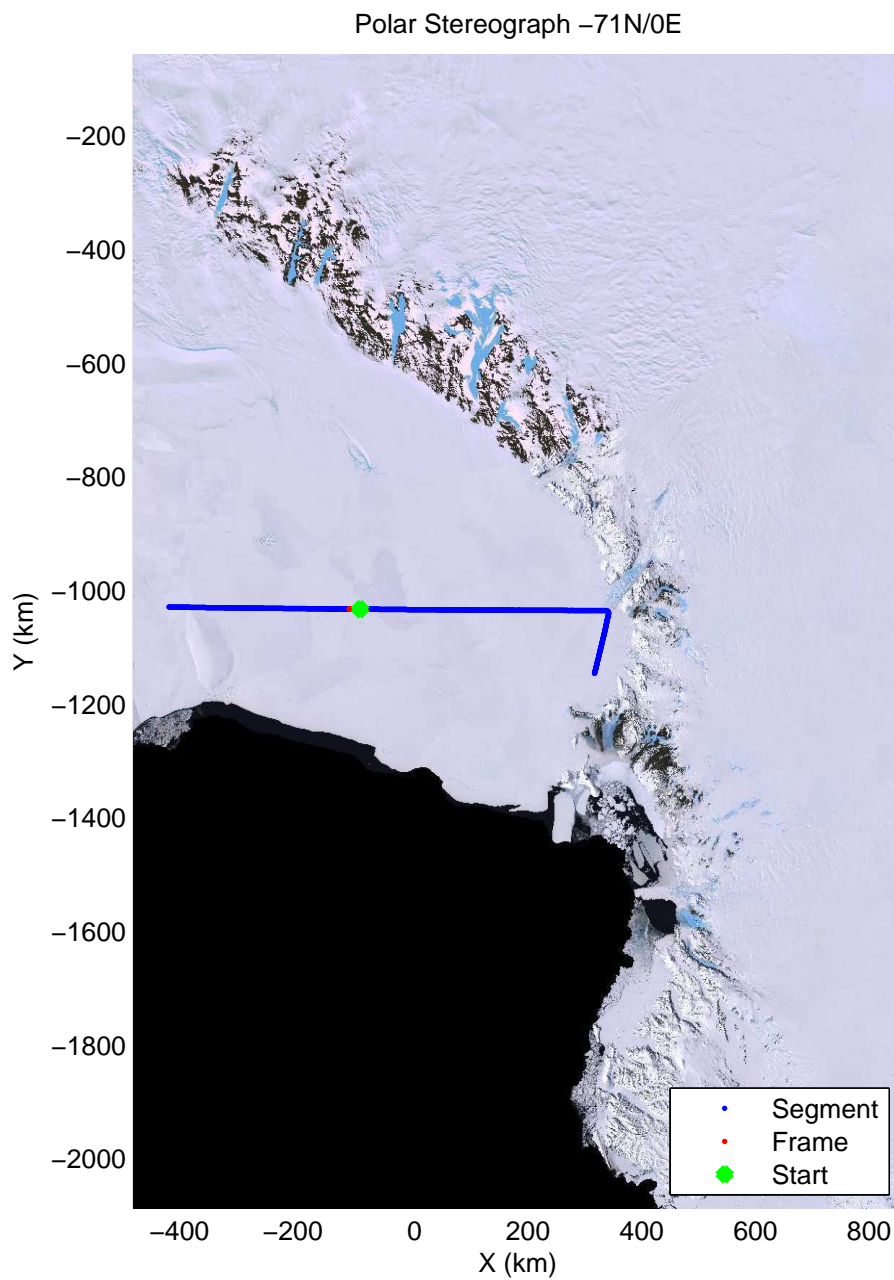

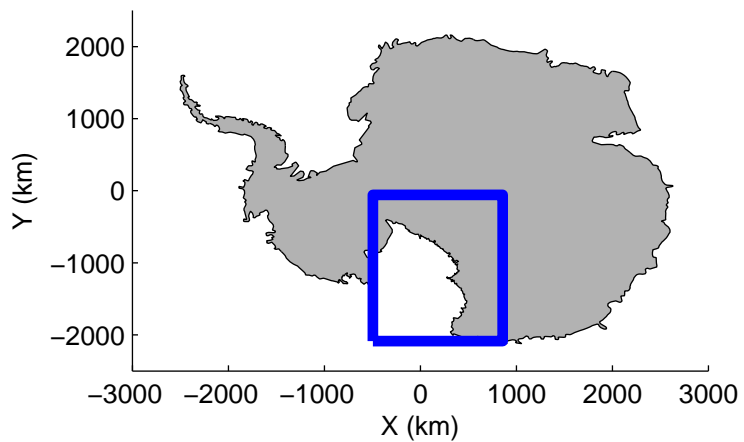
accum2 2013_Antarctica_P3: "Siple Coast" 20131126_01_027: -3:43:22.9 to -3:46:33.3 GPS



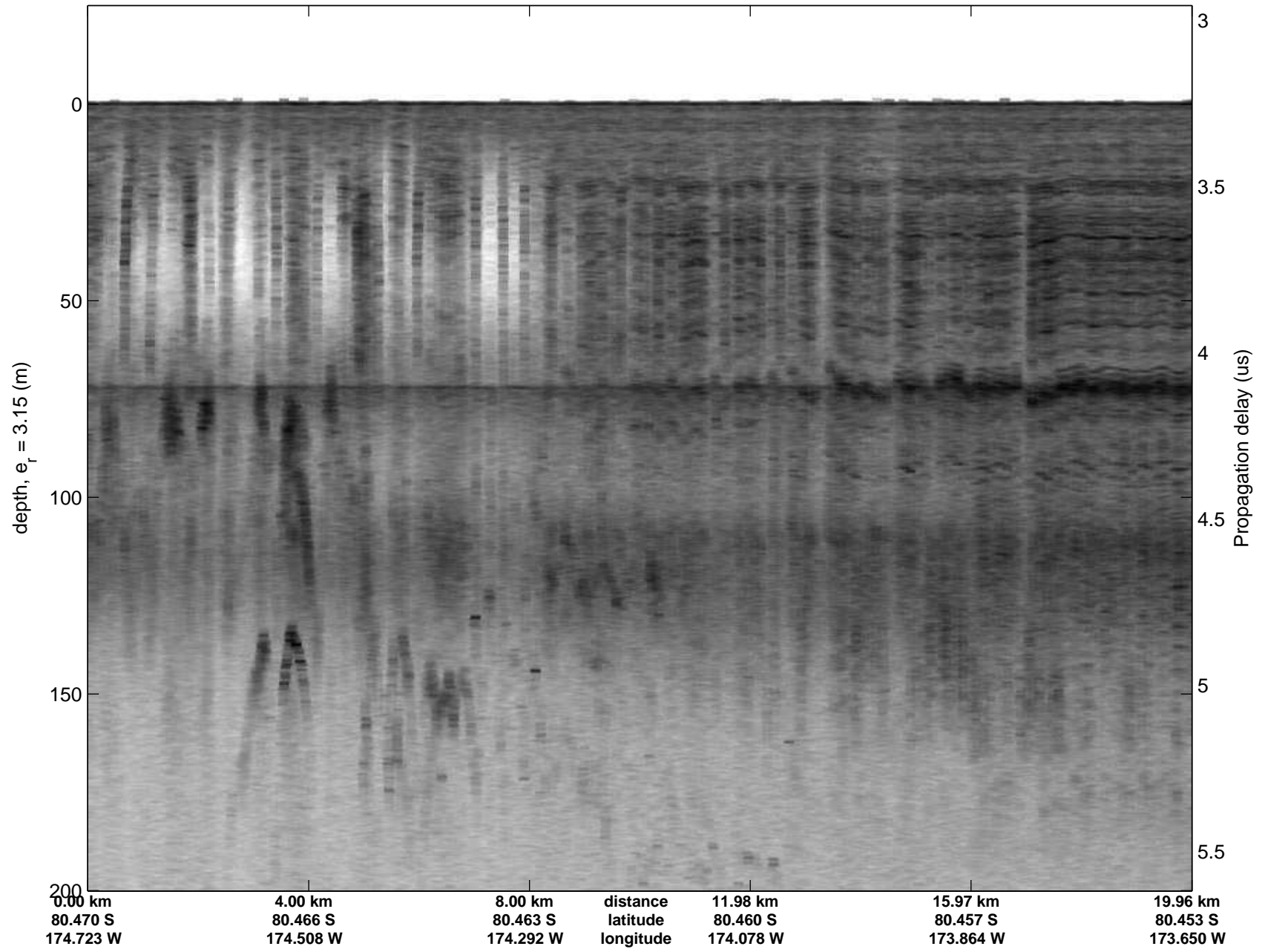


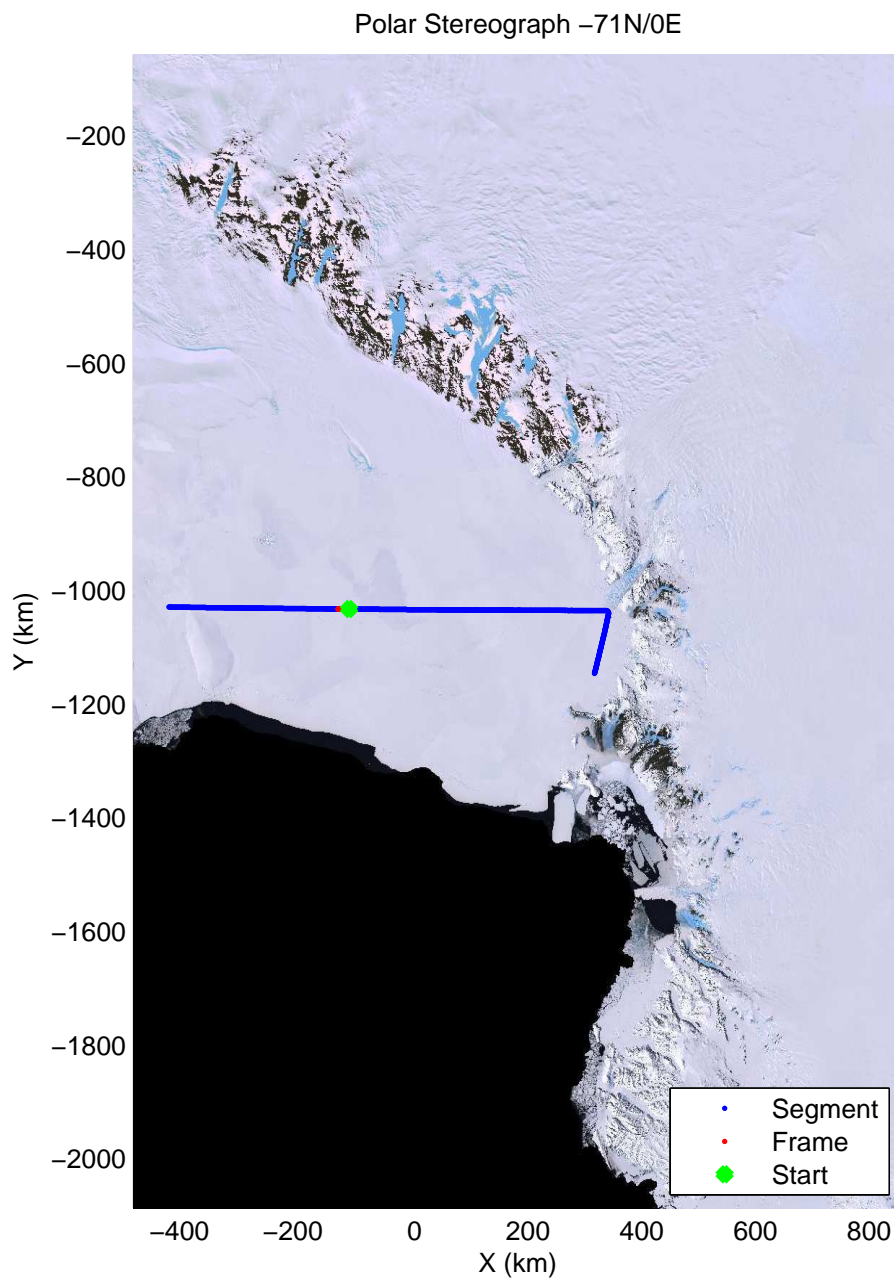
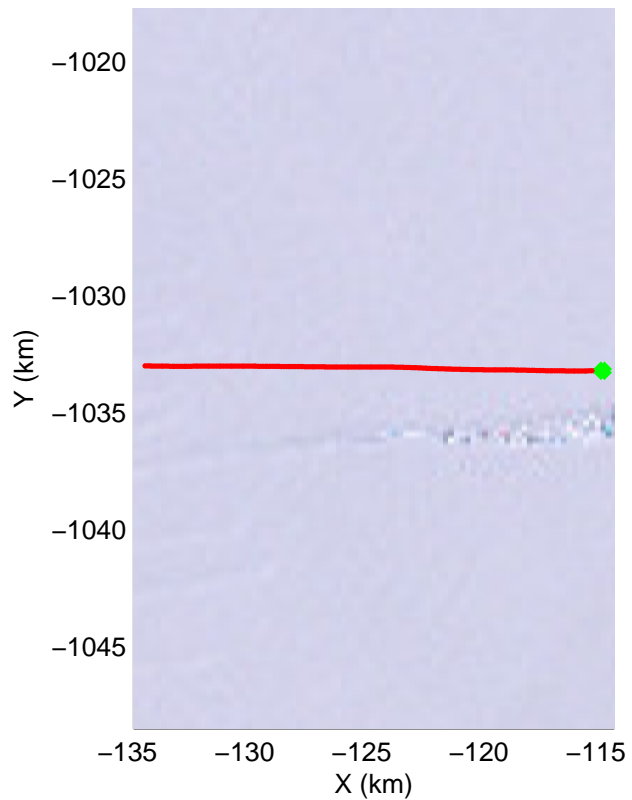
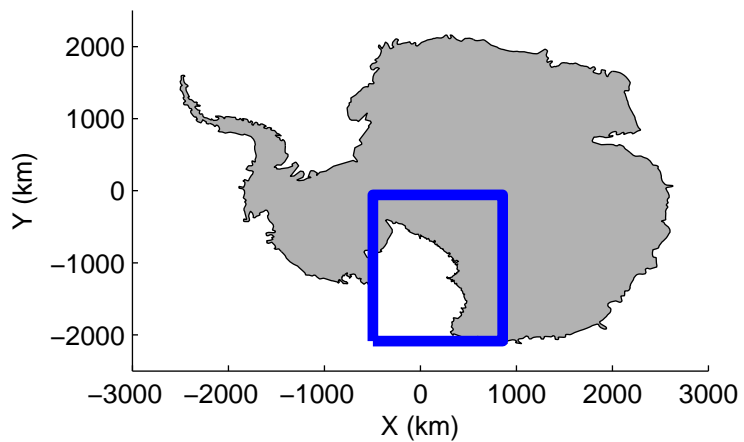
accum2 2013_Antarctica_P3: "Siple Coast" 20131126_01_028: -3:46:33.7 to -3:49:24.7 GPS



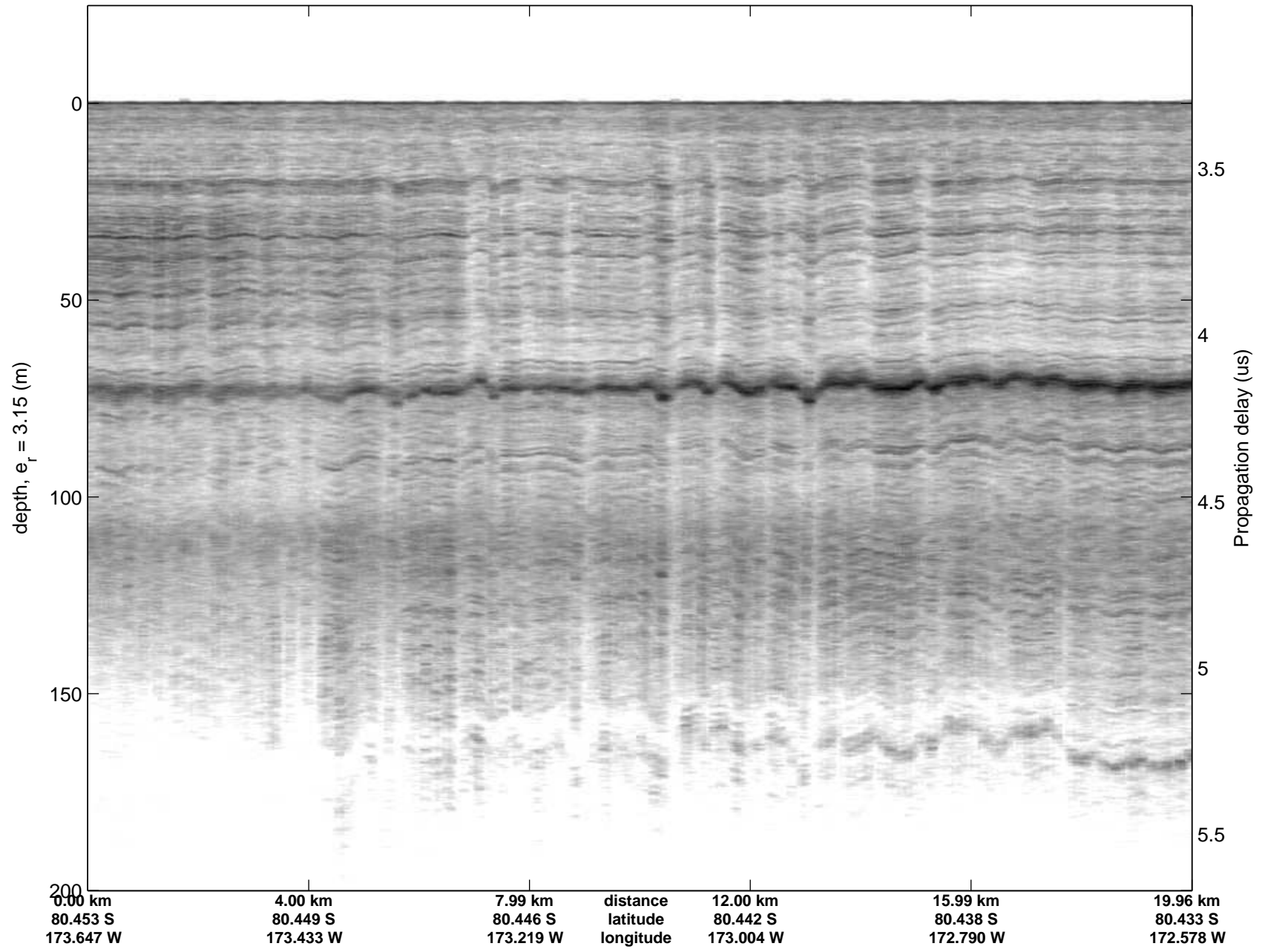


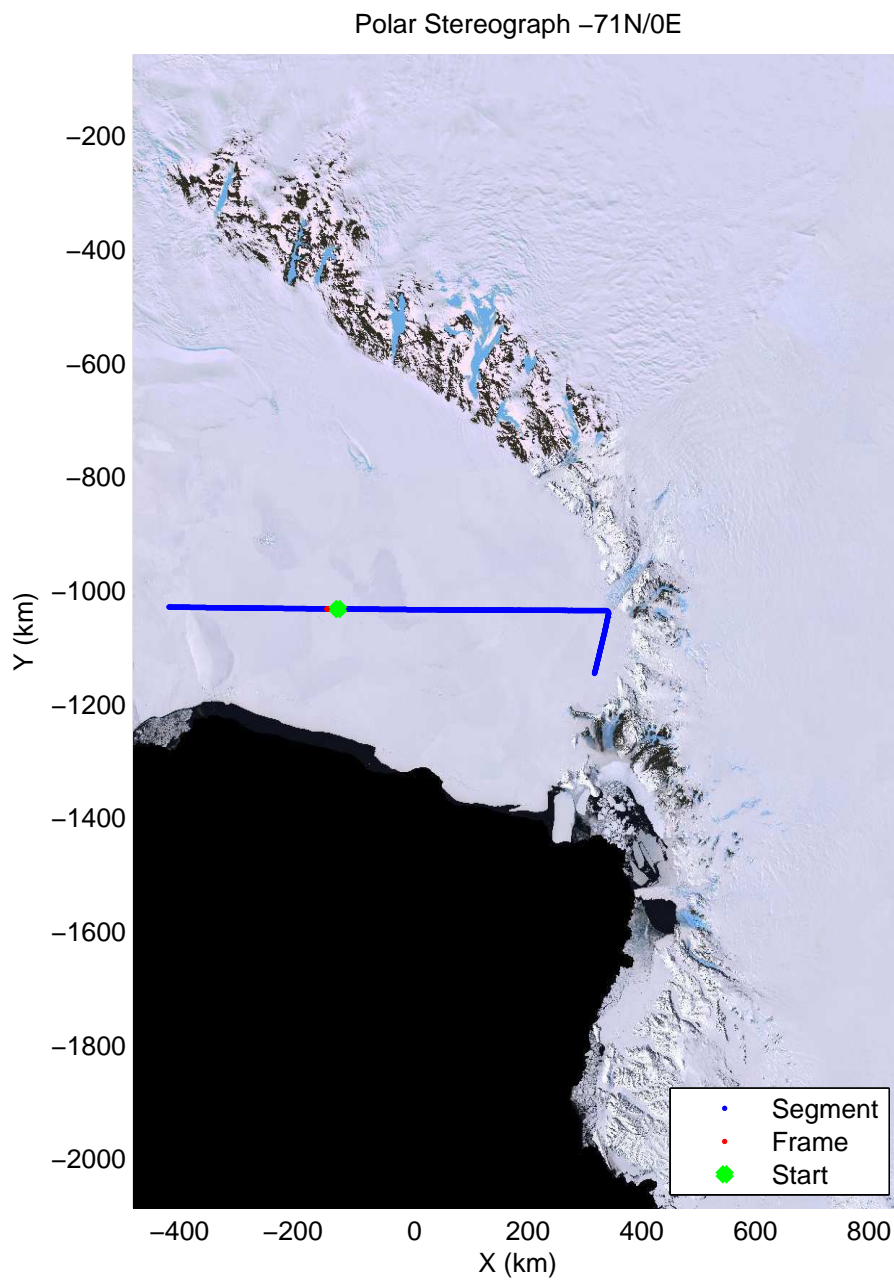
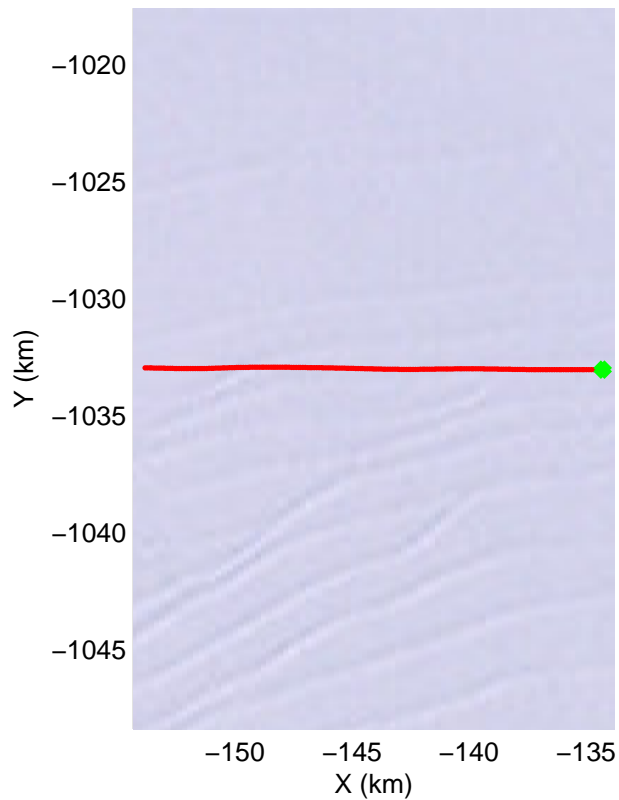
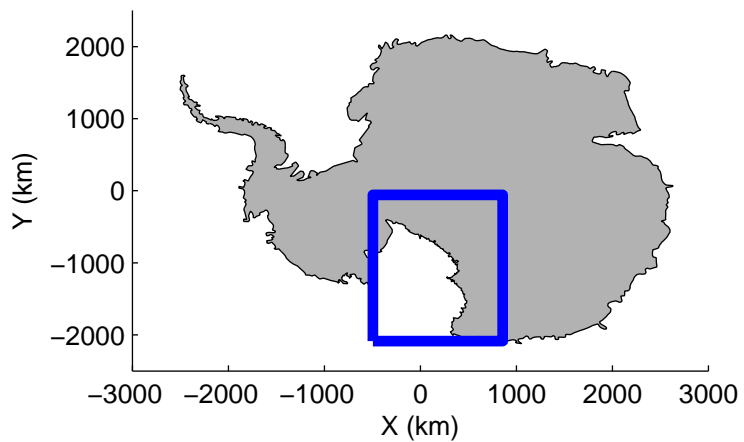
accum2 2013_Antarctica_P3: "Siple Coast" 20131126_01_029: -3:49:25.0 to -3:52:02.8 GPS



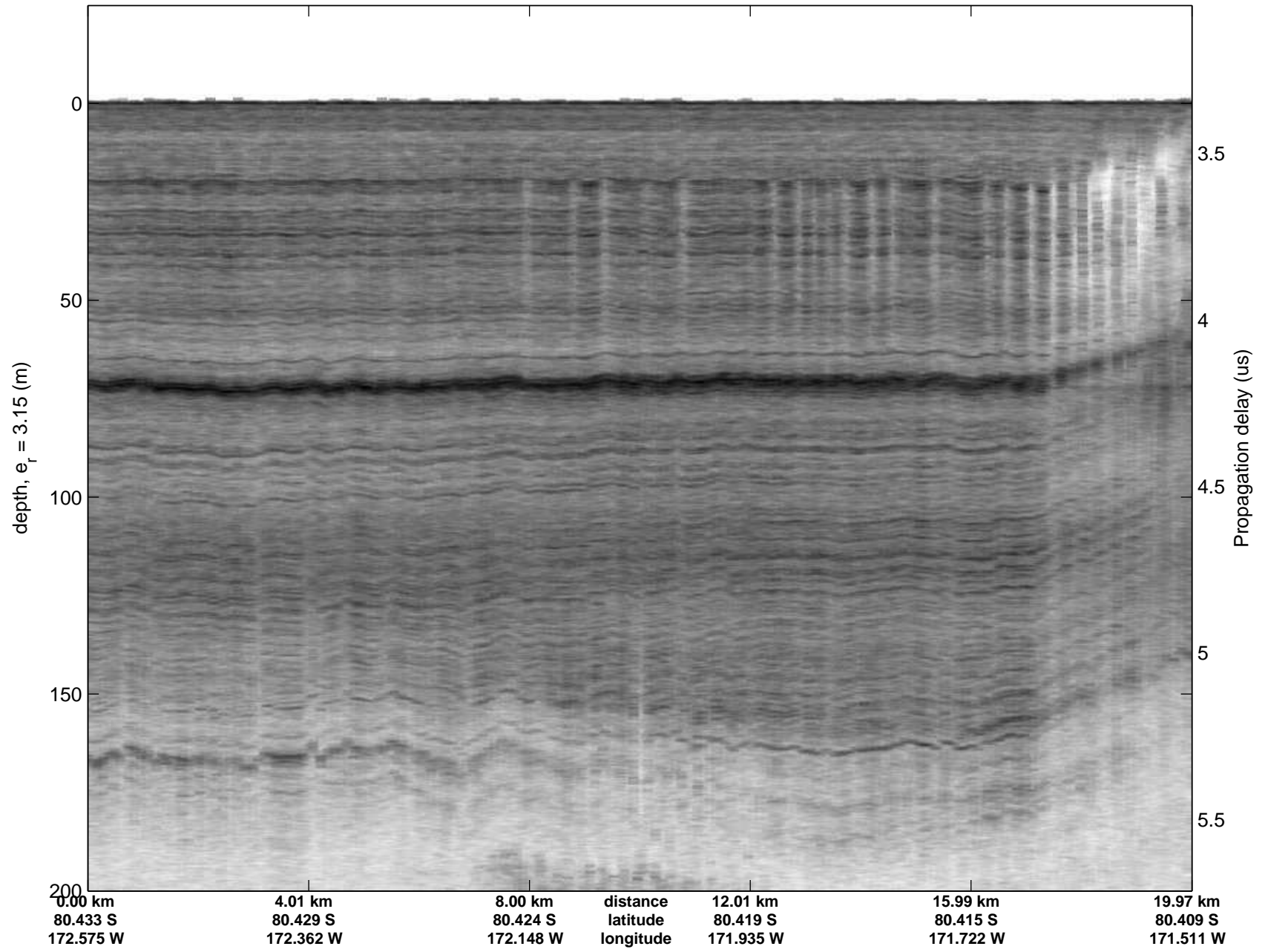


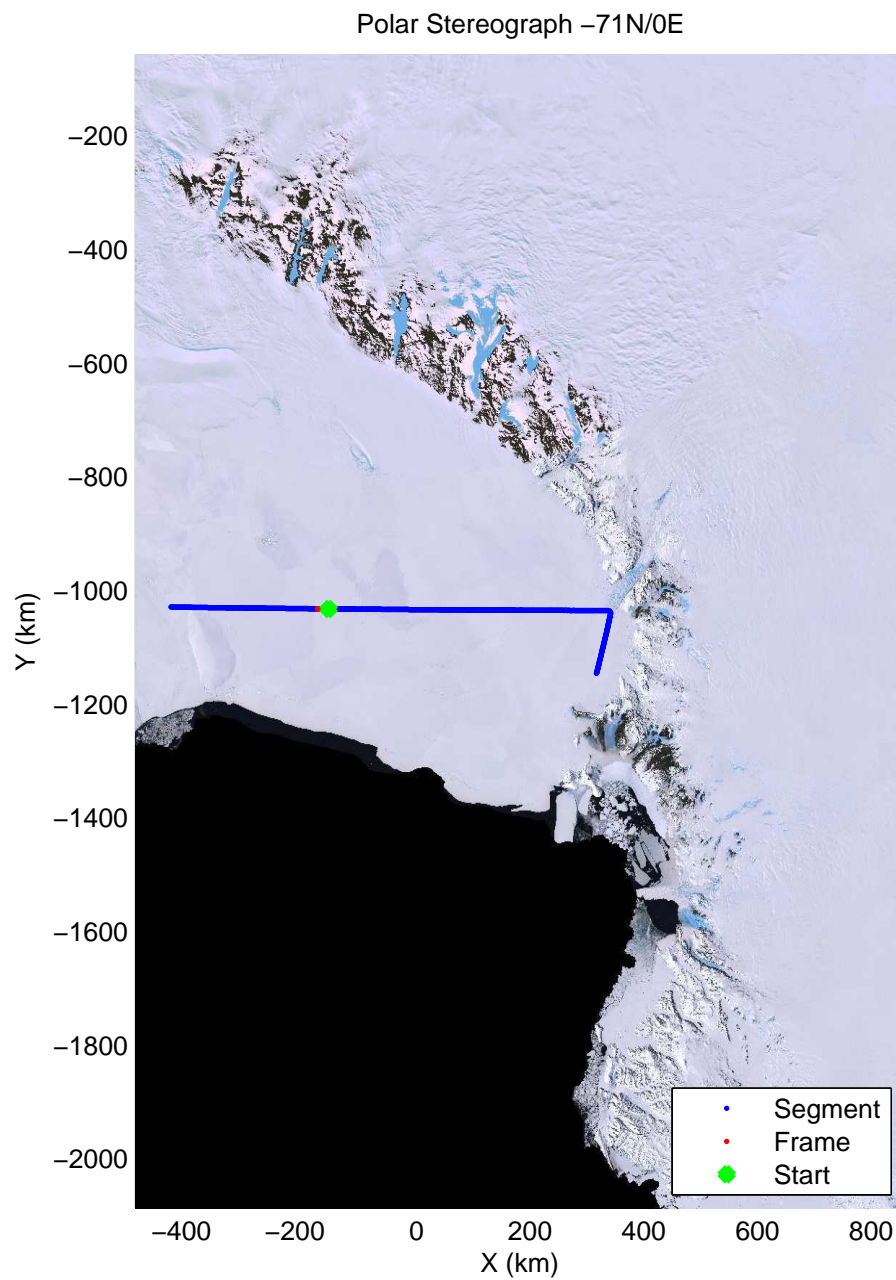

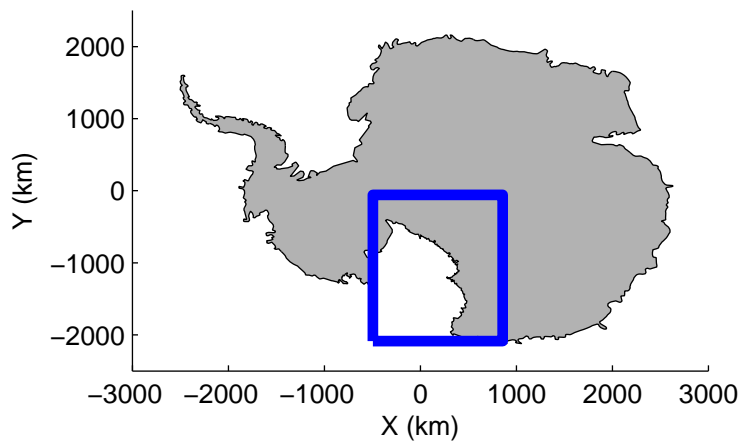
accum2 2013_Antarctica_P3: "Siple Coast" 20131126_01_030: -3:52:03.2 to -3:54:34.4 GPS



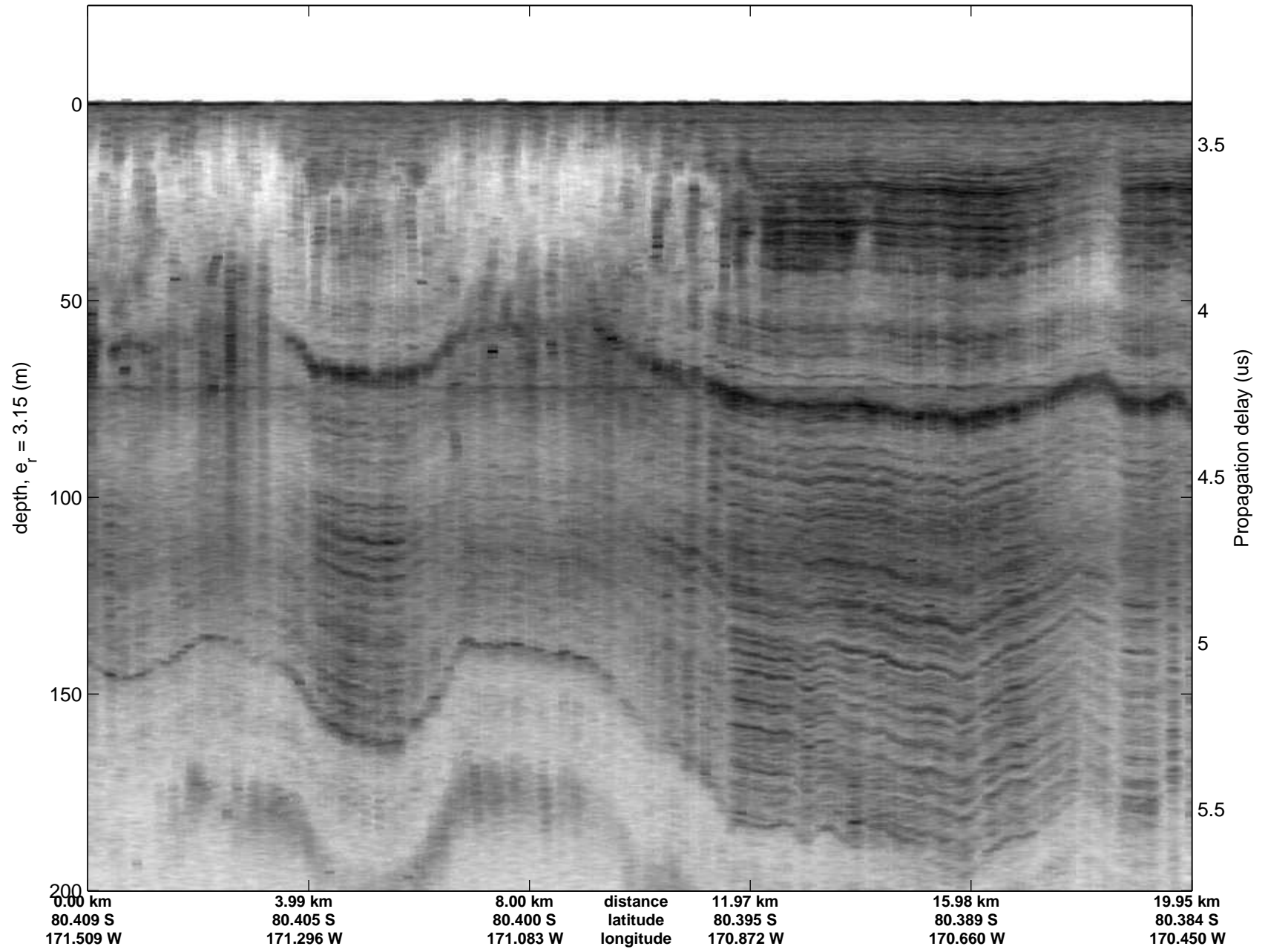


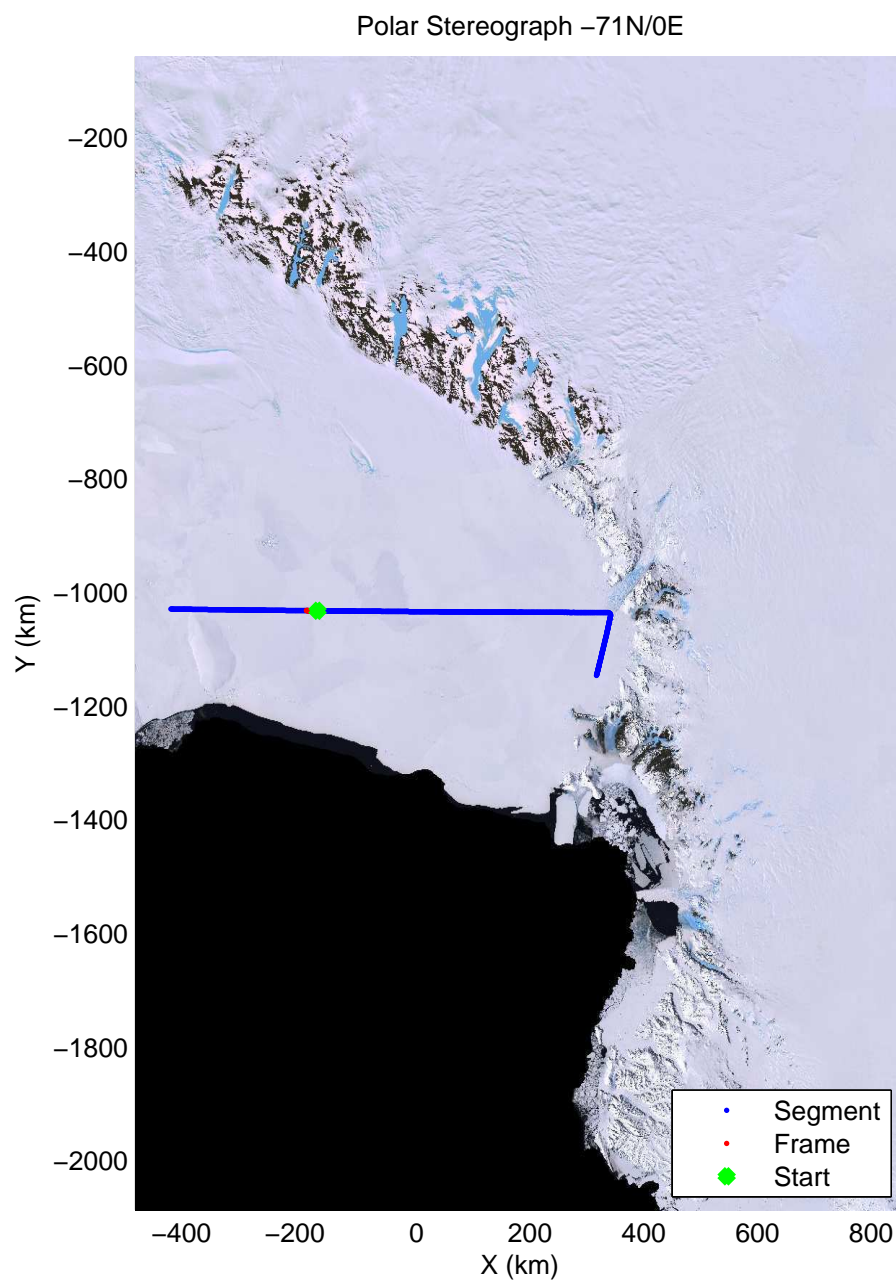

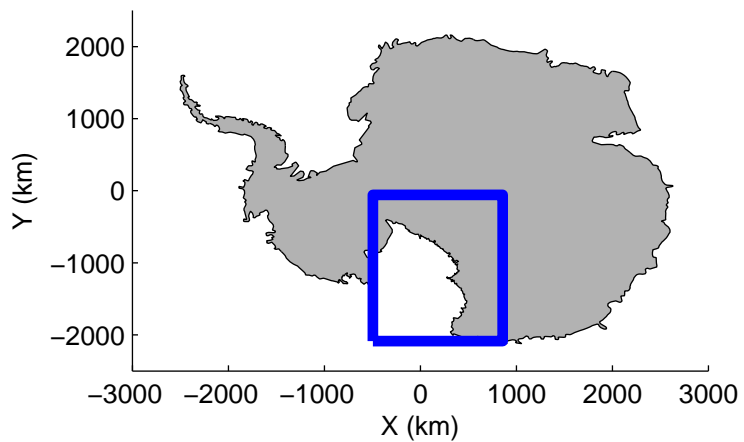
accum2 2013_Antarctica_P3: "Siple Coast" 20131126_01_031: -3:54:34.7 to -3:57:06.5 GPS



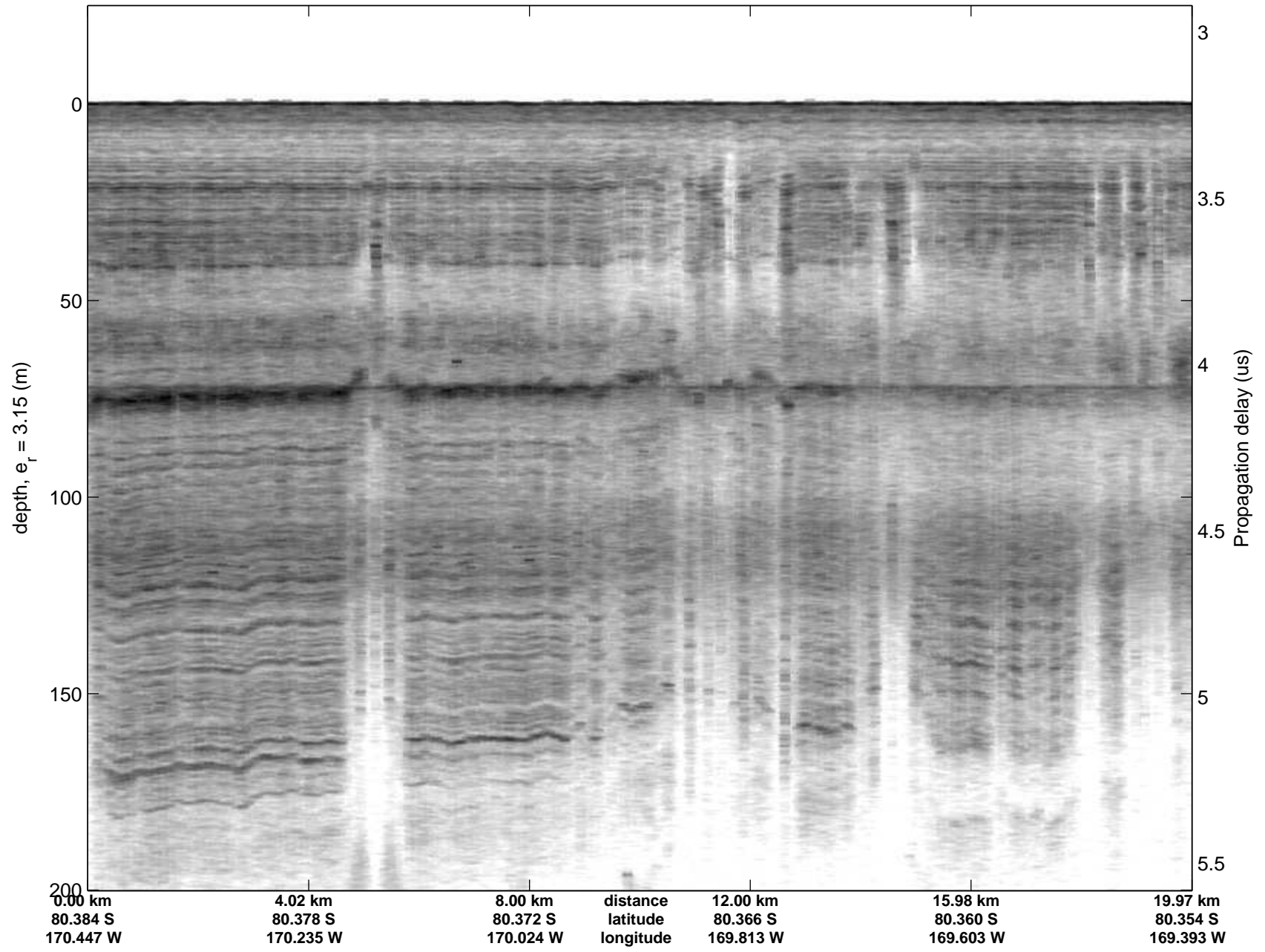


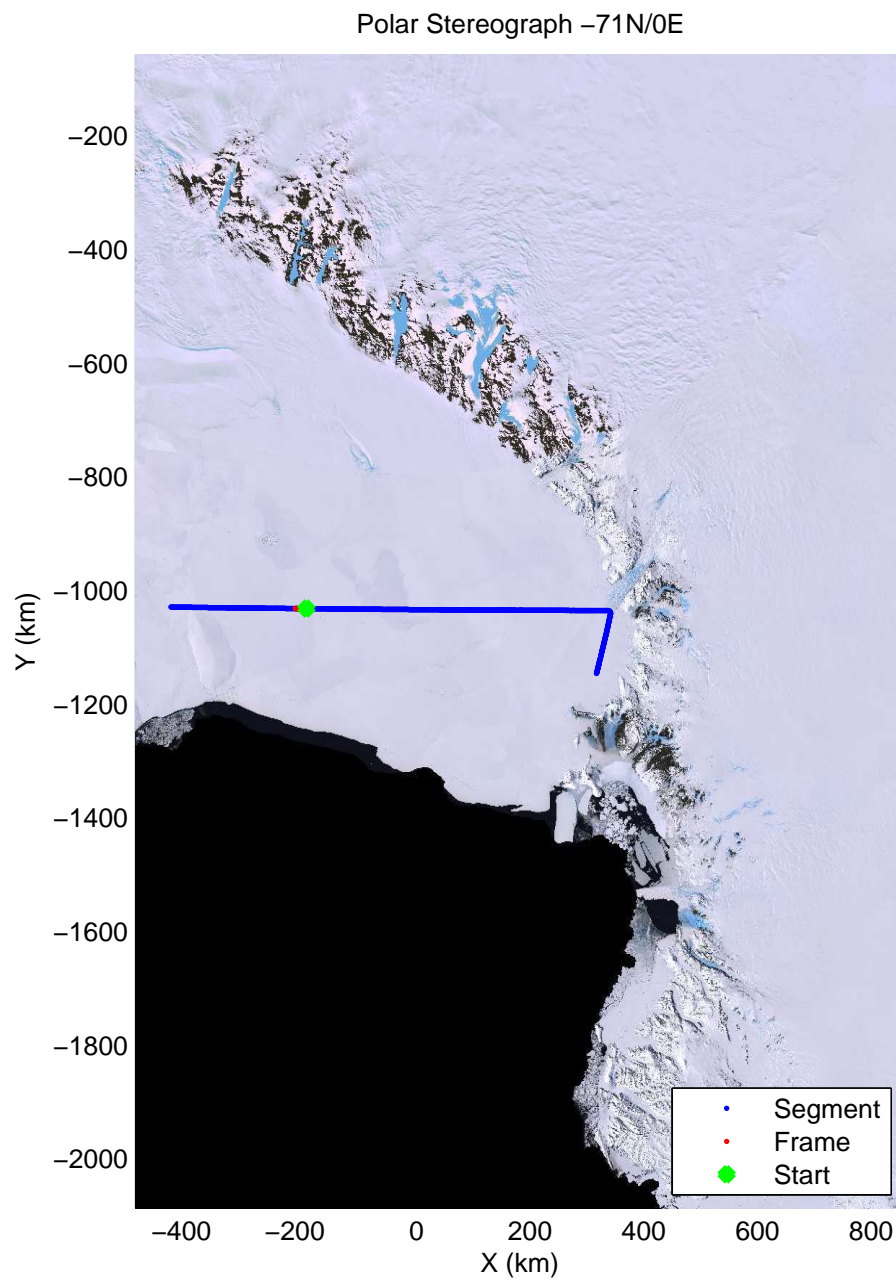

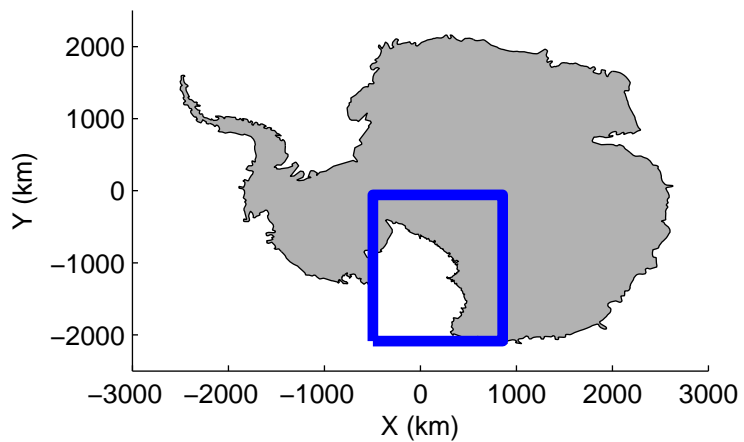
accum2 2013_Antarctica_P3: "Siple Coast" 20131126_01_032: -3:57:06.7 to -3:59:36.7 GPS



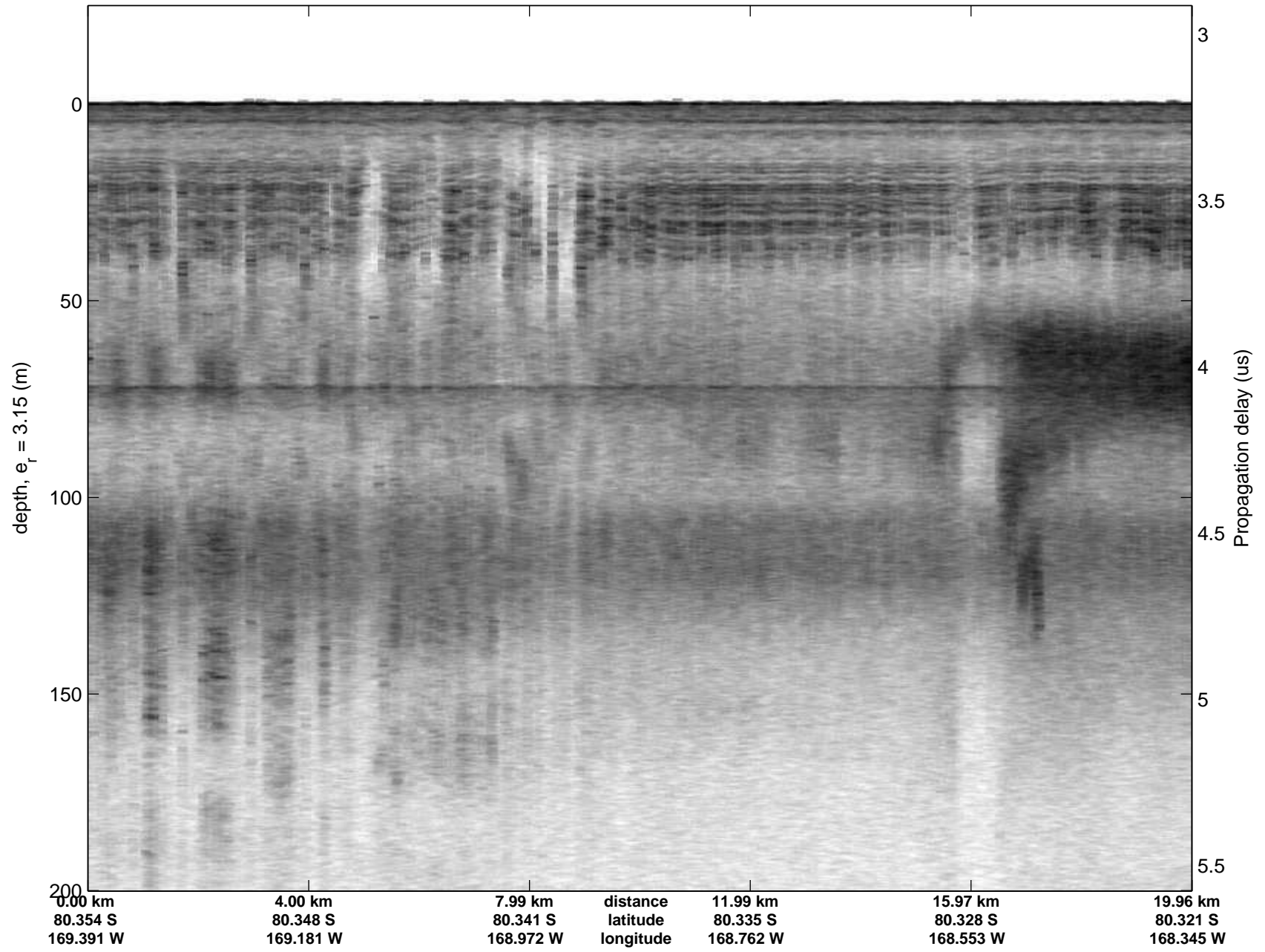


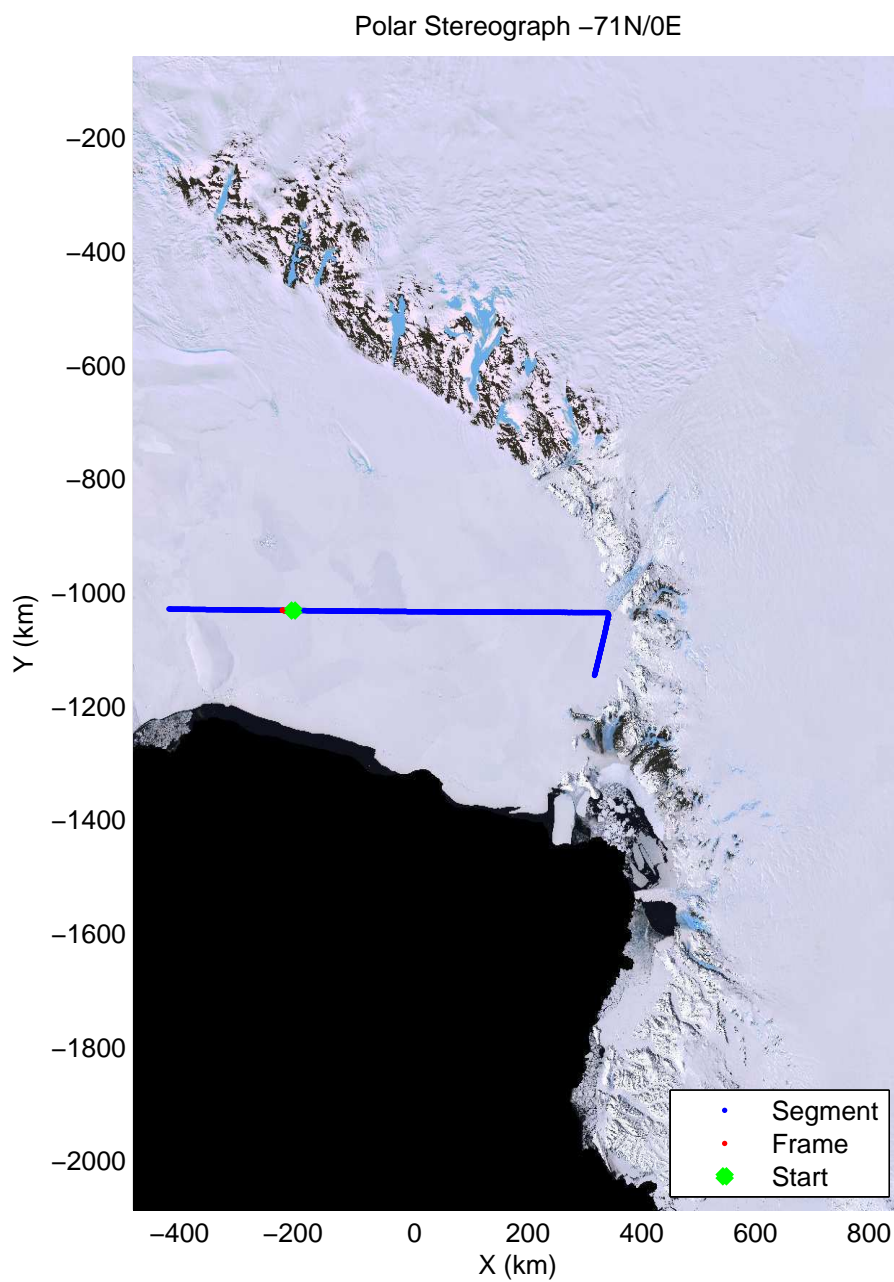
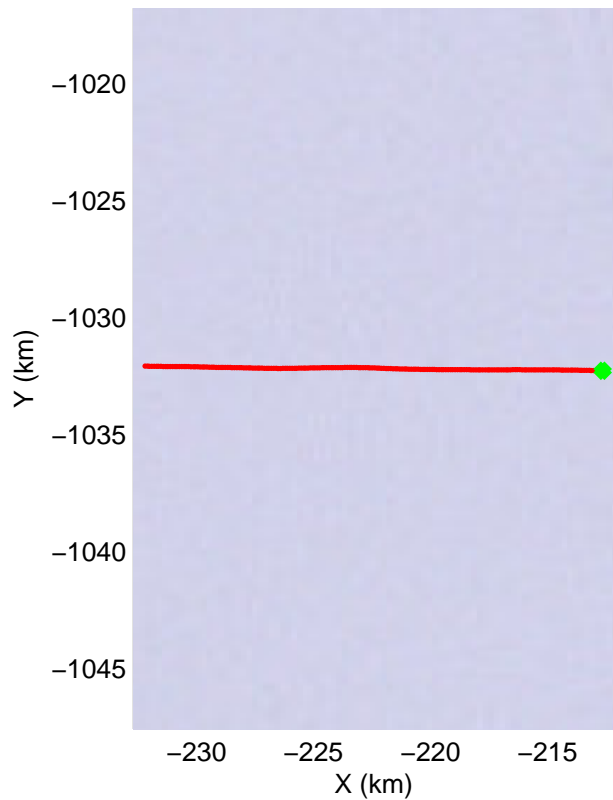
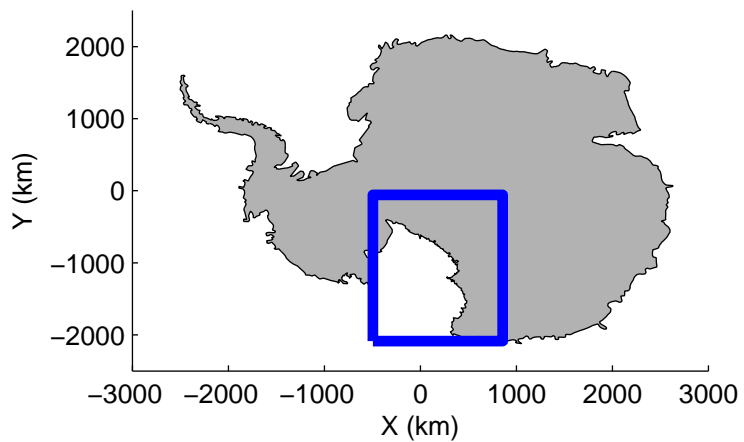
accum2 2013_Antarctica_P3: "Siple Coast" 20131126_01_033: -3:59:37.1 to -2:02:08.1 GPS



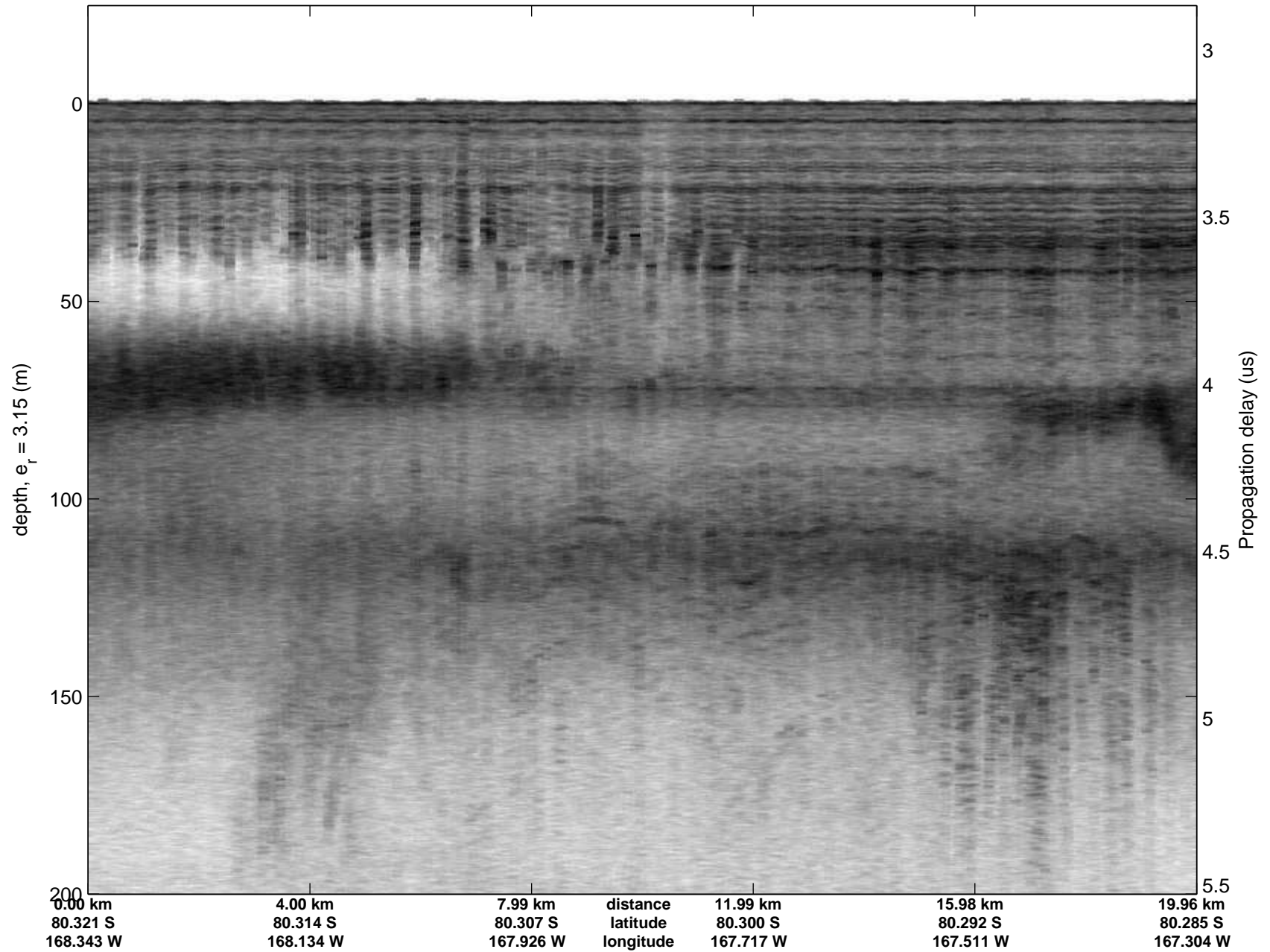


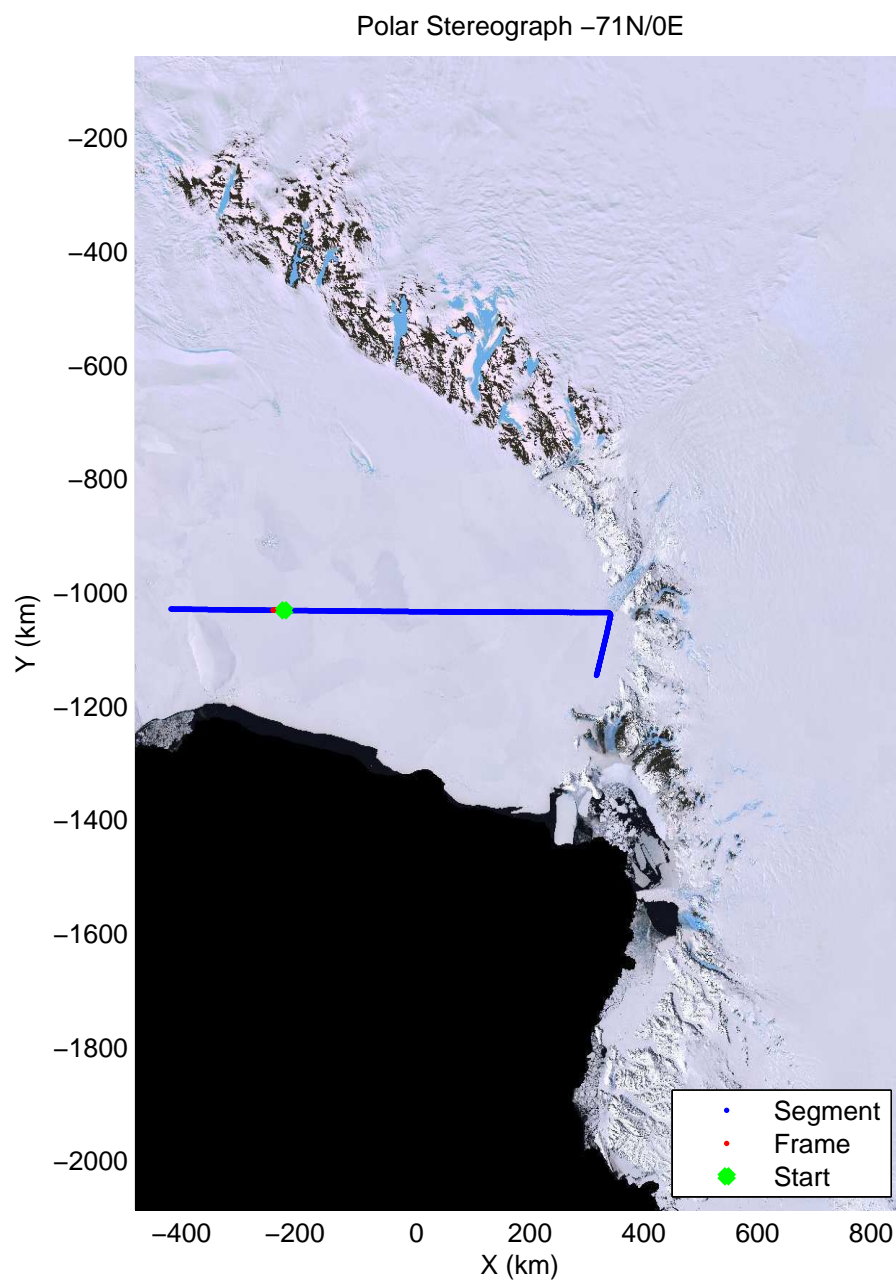
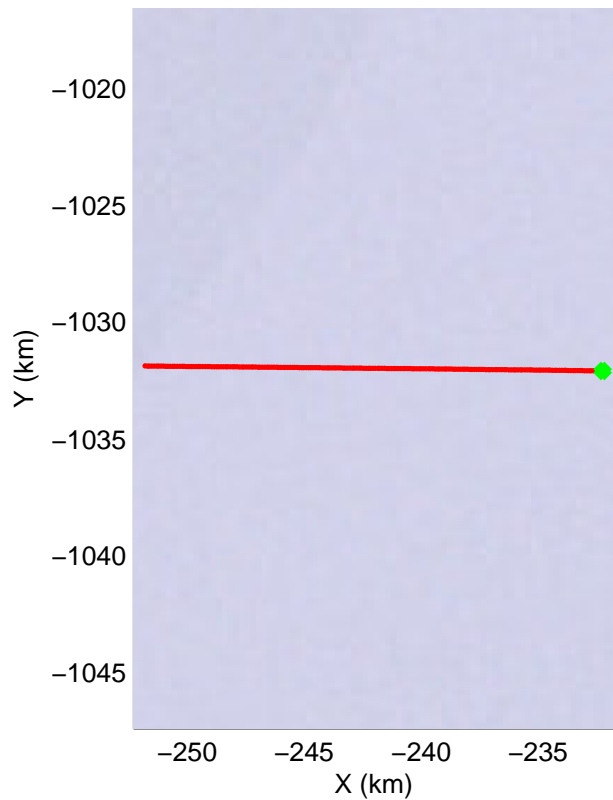
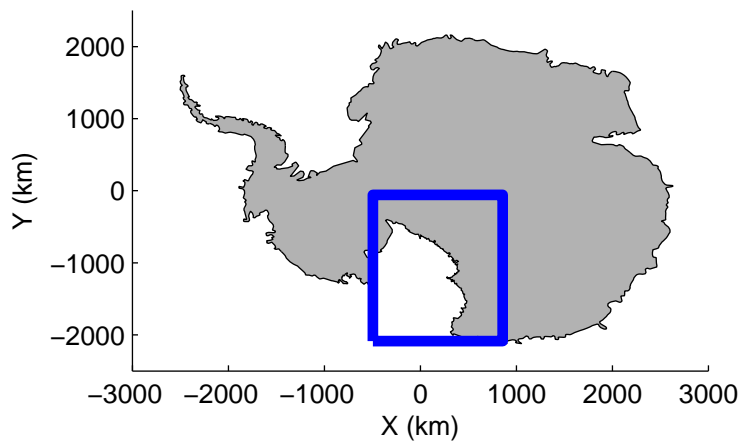
accum2 2013_Antarctica_P3: "Siple Coast" 20131126_01_034: -2:02:08.3 to -2:04:38.1 GPS



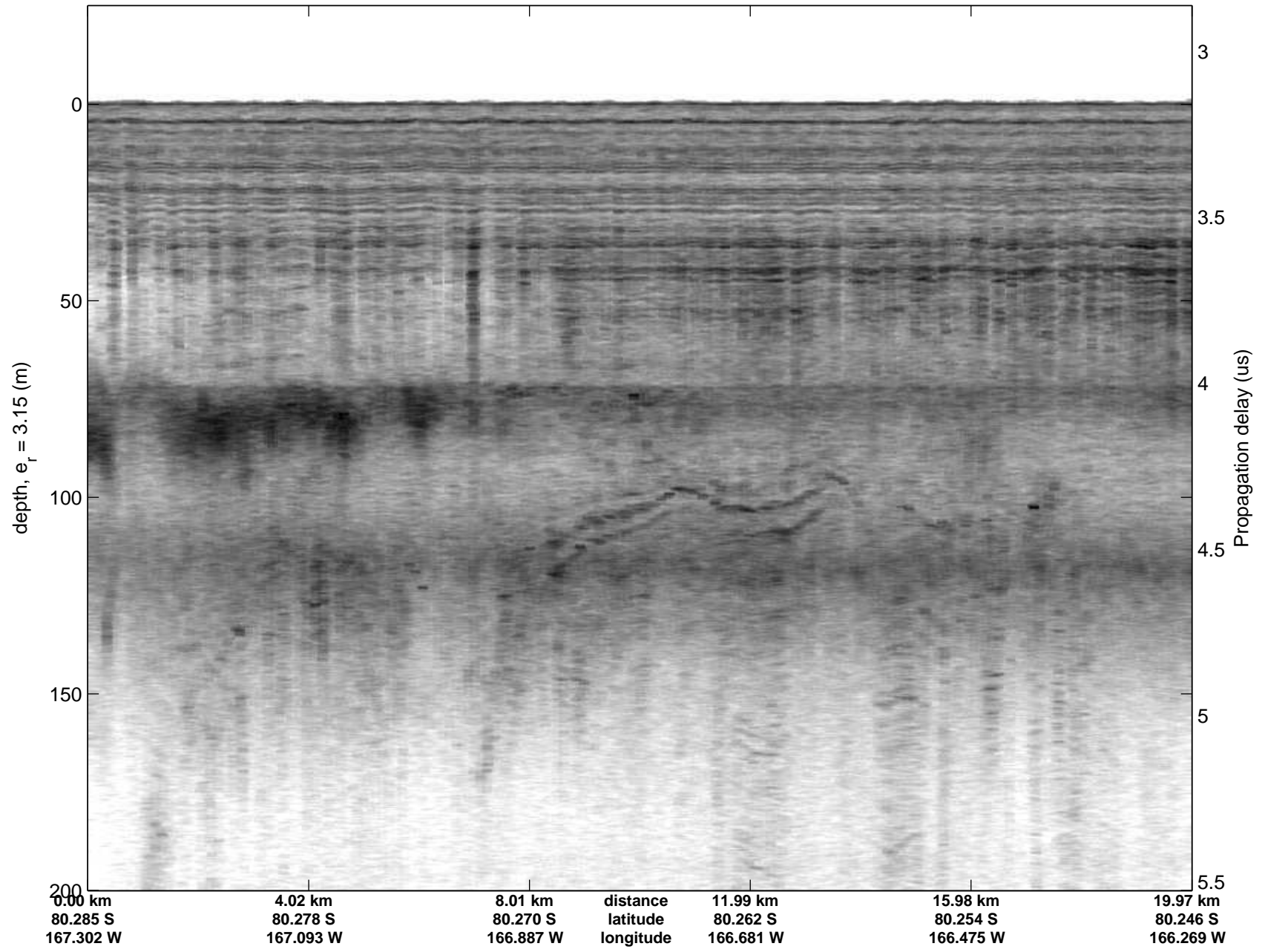


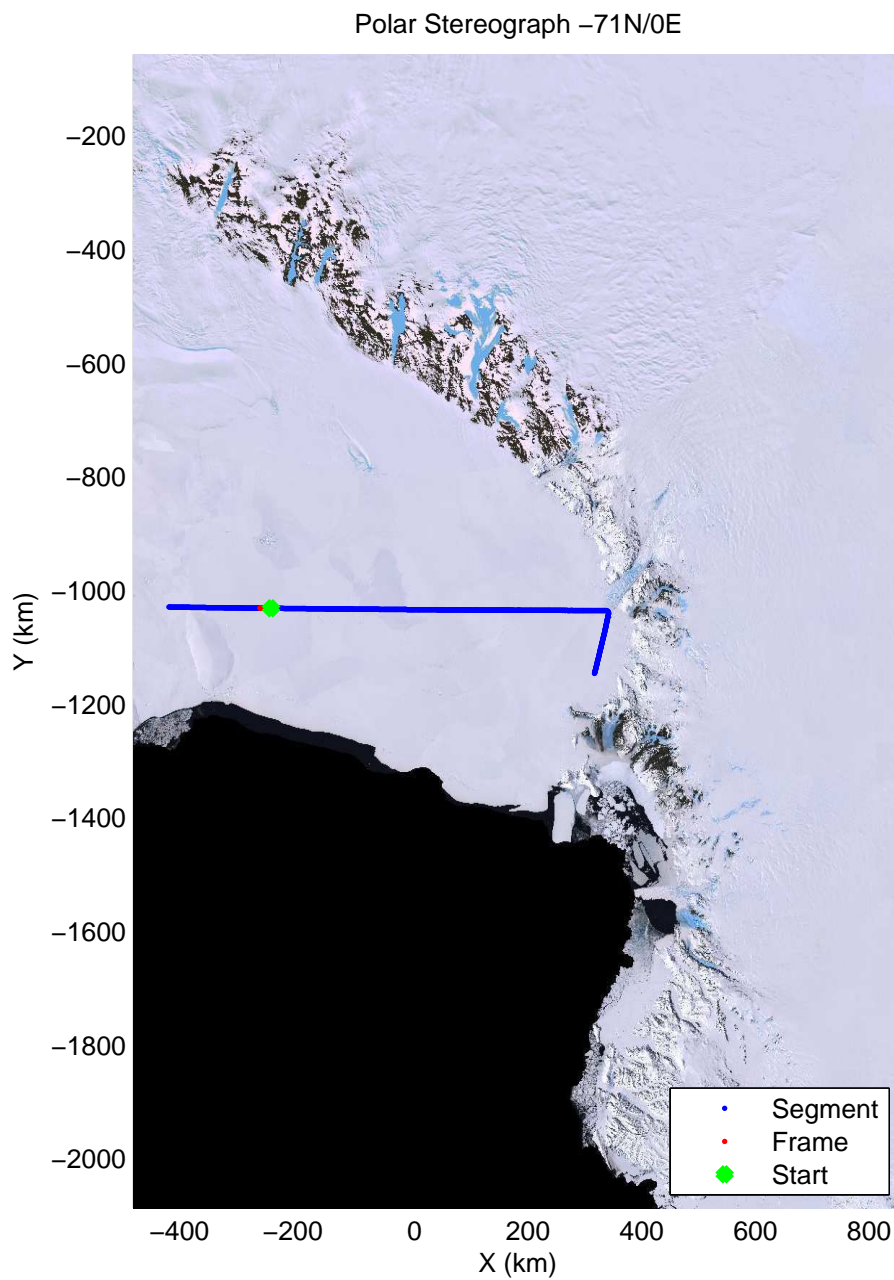
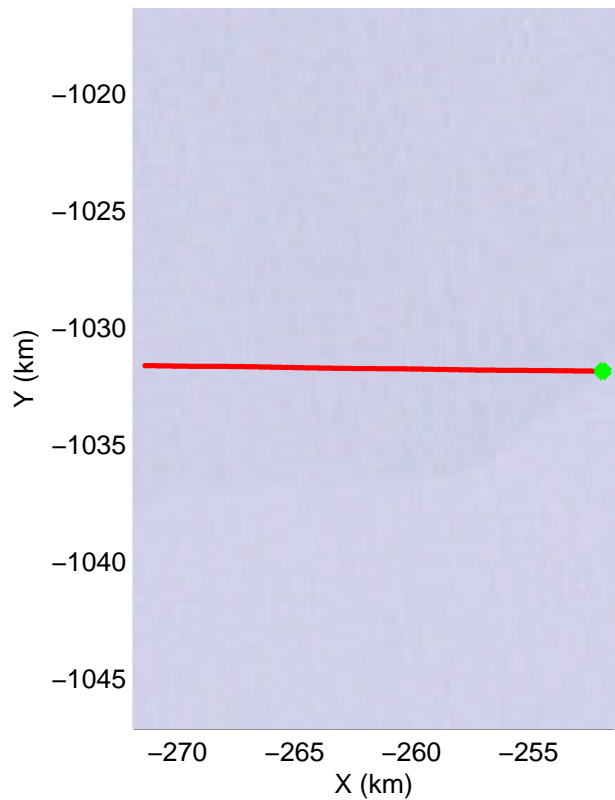
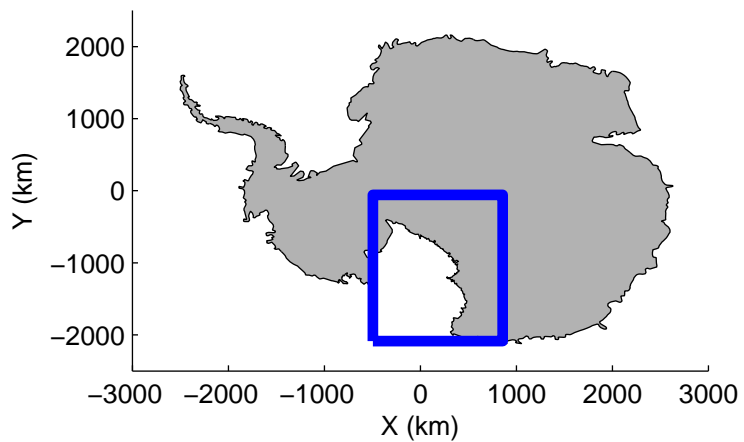
accum2 2013_Antarctica_P3: "Siple Coast" 20131126_01_035: -2:04:38.4 to -2:07:07.6 GPS



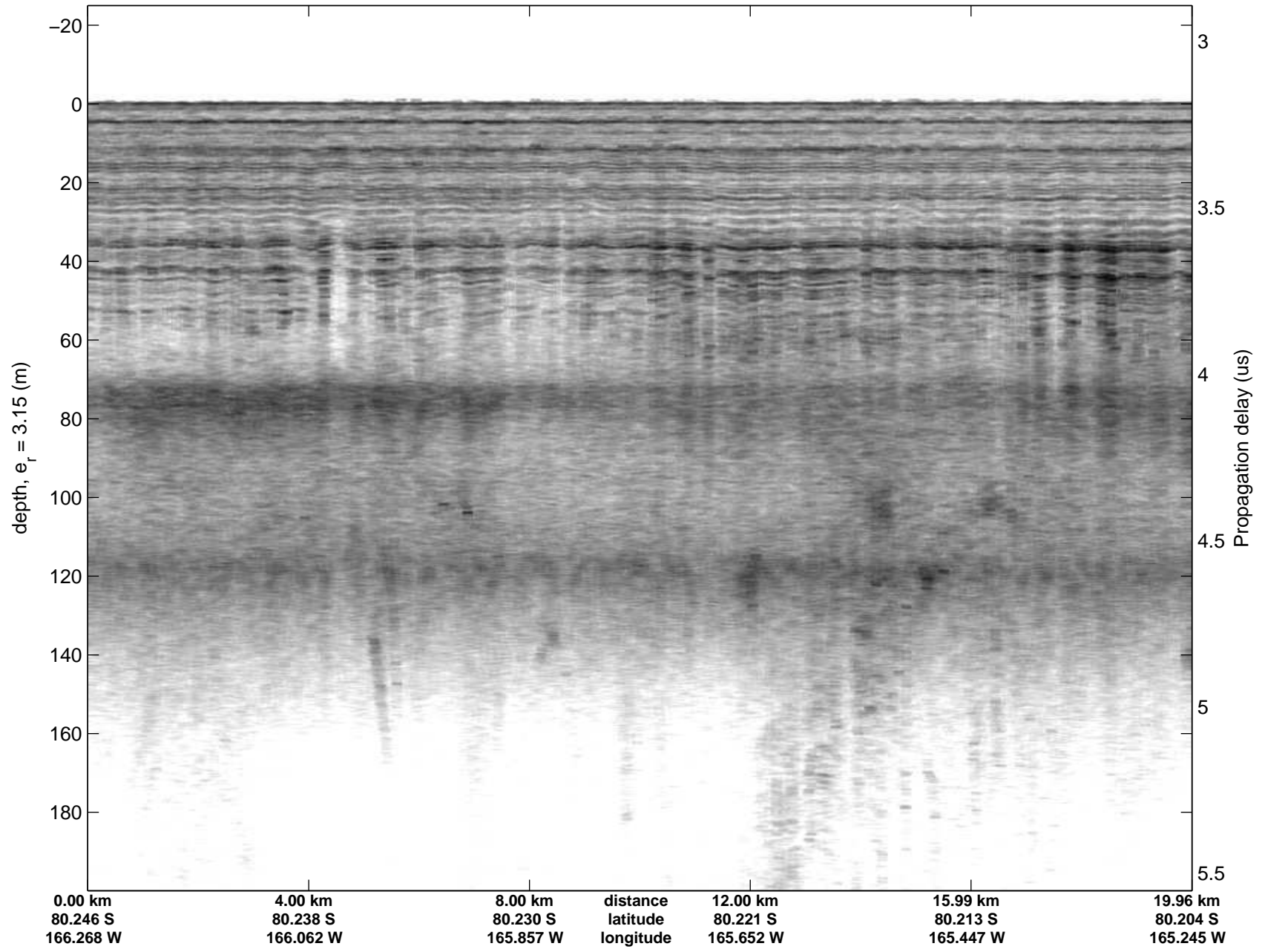


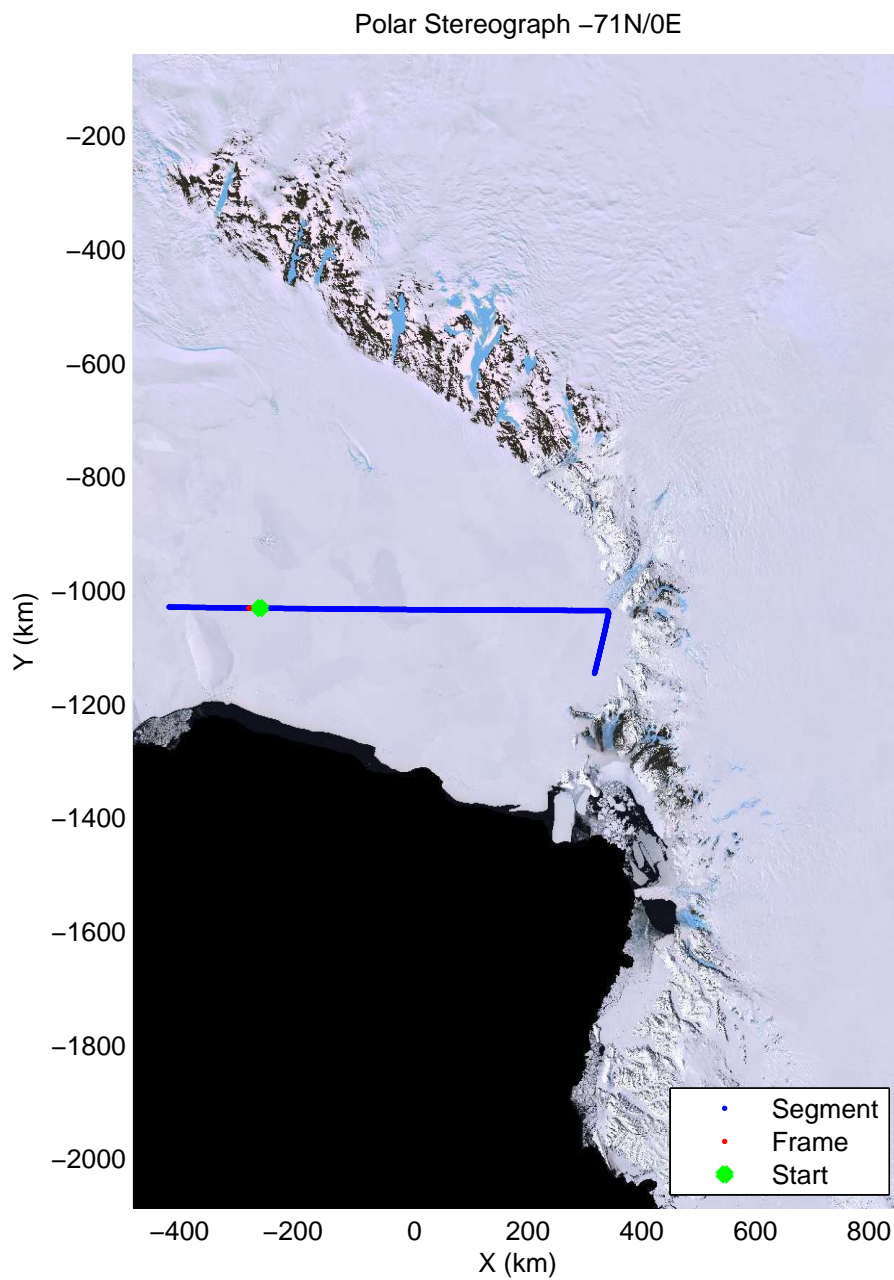
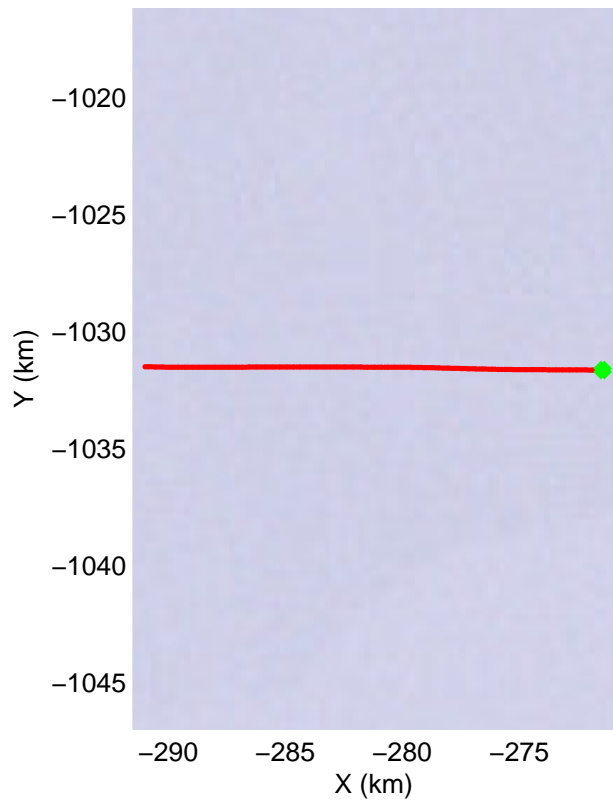
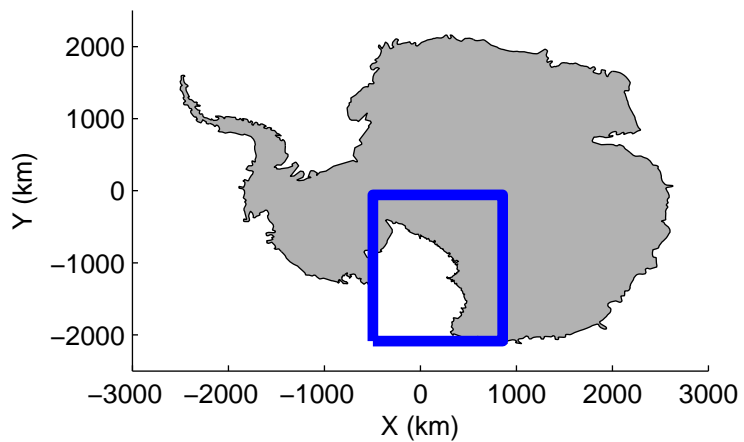
accum2 2013_Antarctica_P3: "Siple Coast" 20131126_01_036: -2:07:07.9 to -2:09:36.3 GPS



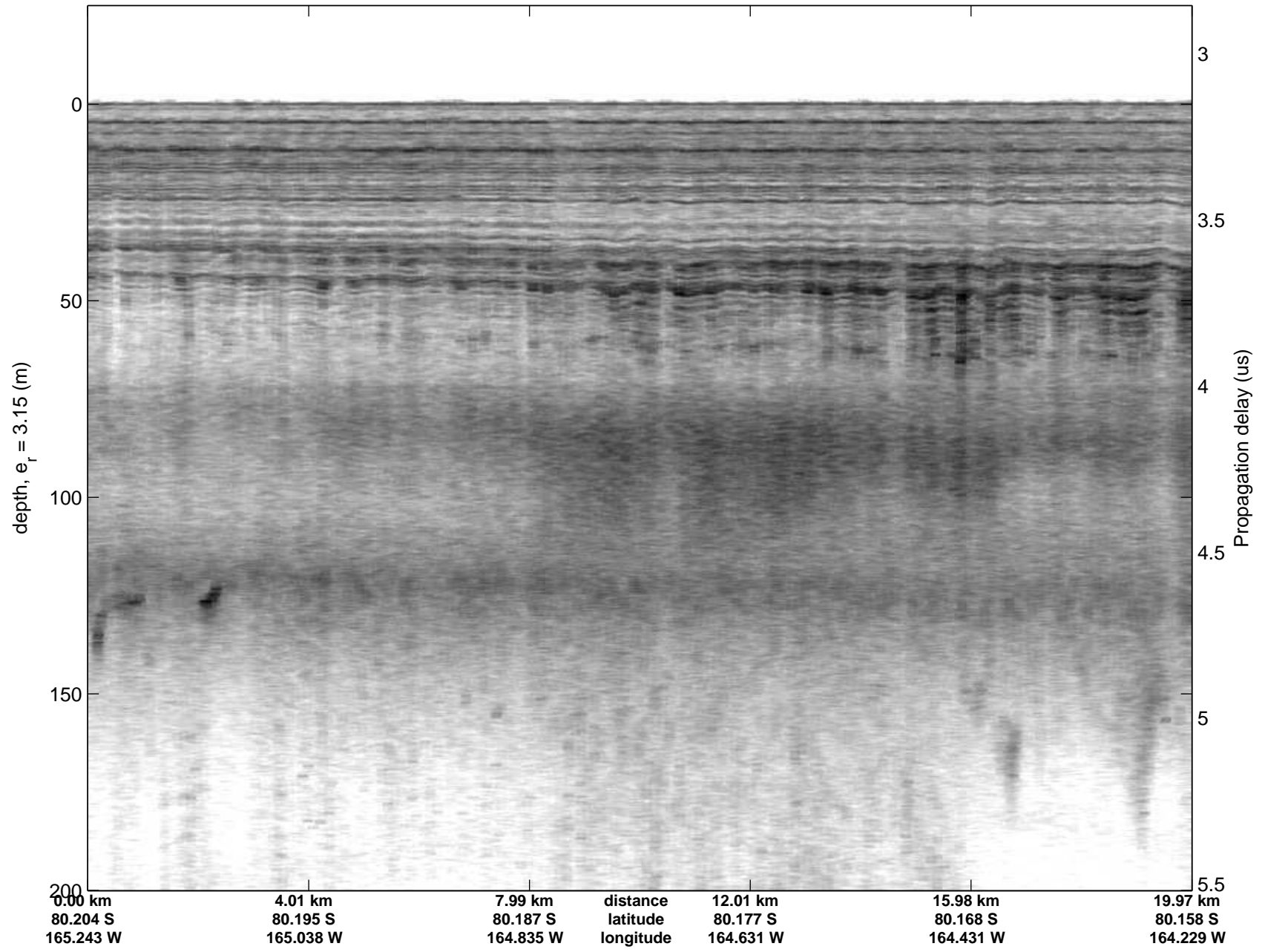


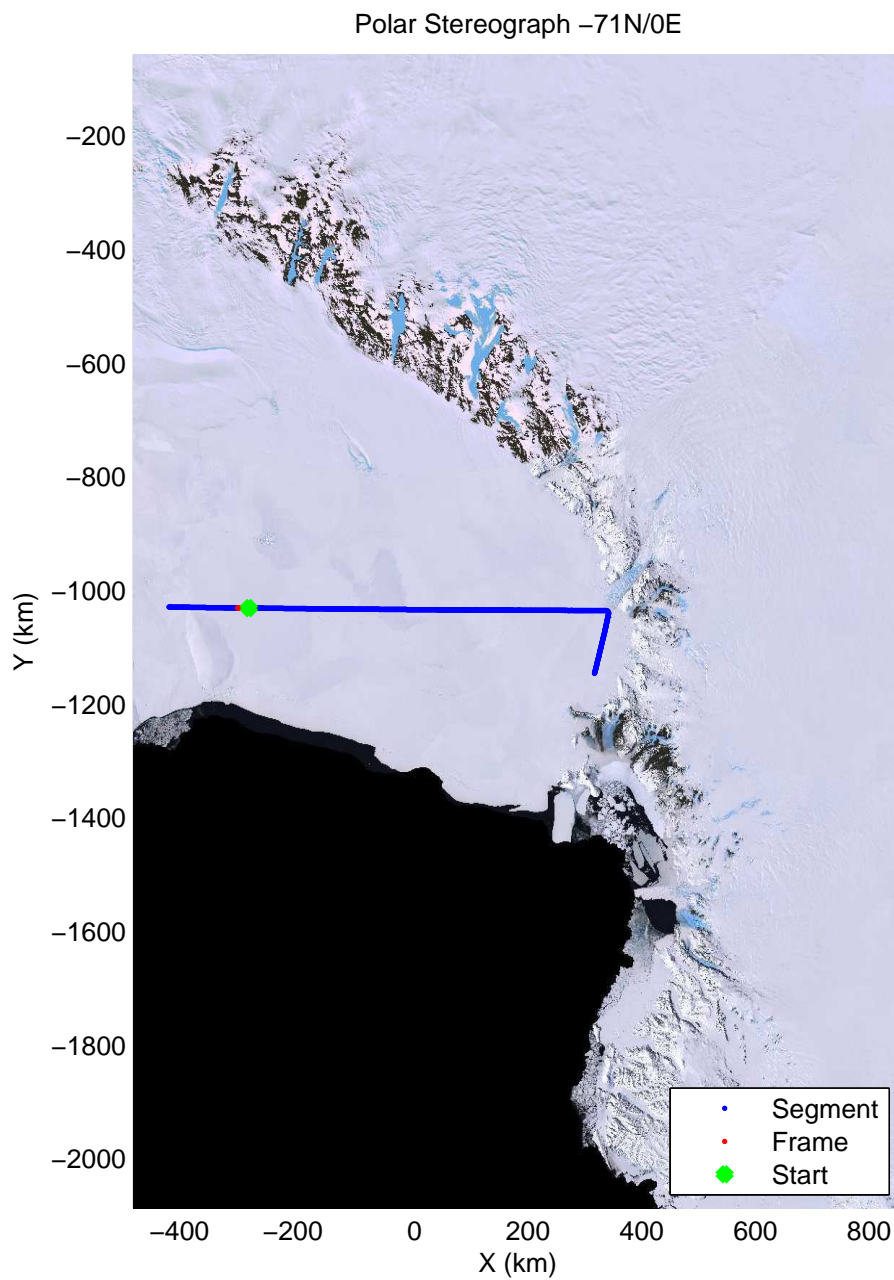
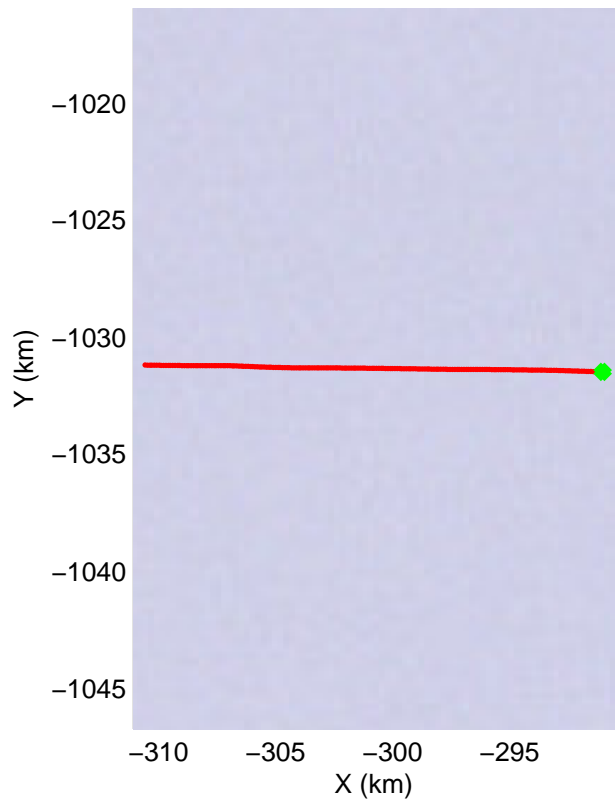
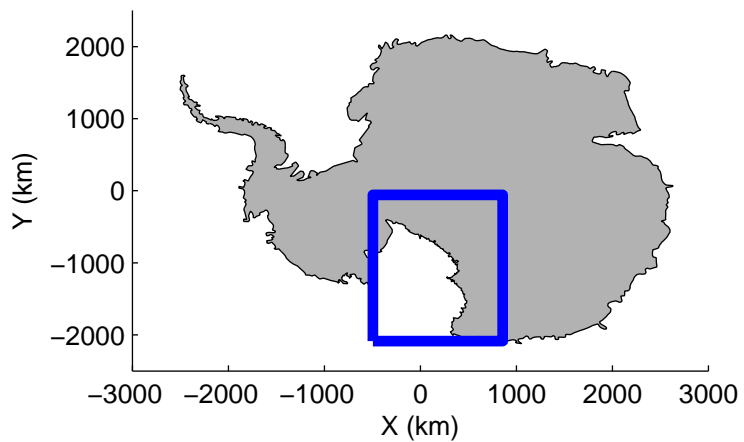
accum2 2013_Antarctica_P3: "Siple Coast" 20131126_01_037: -2:09:36.5 to -2:12:04.3 GPS



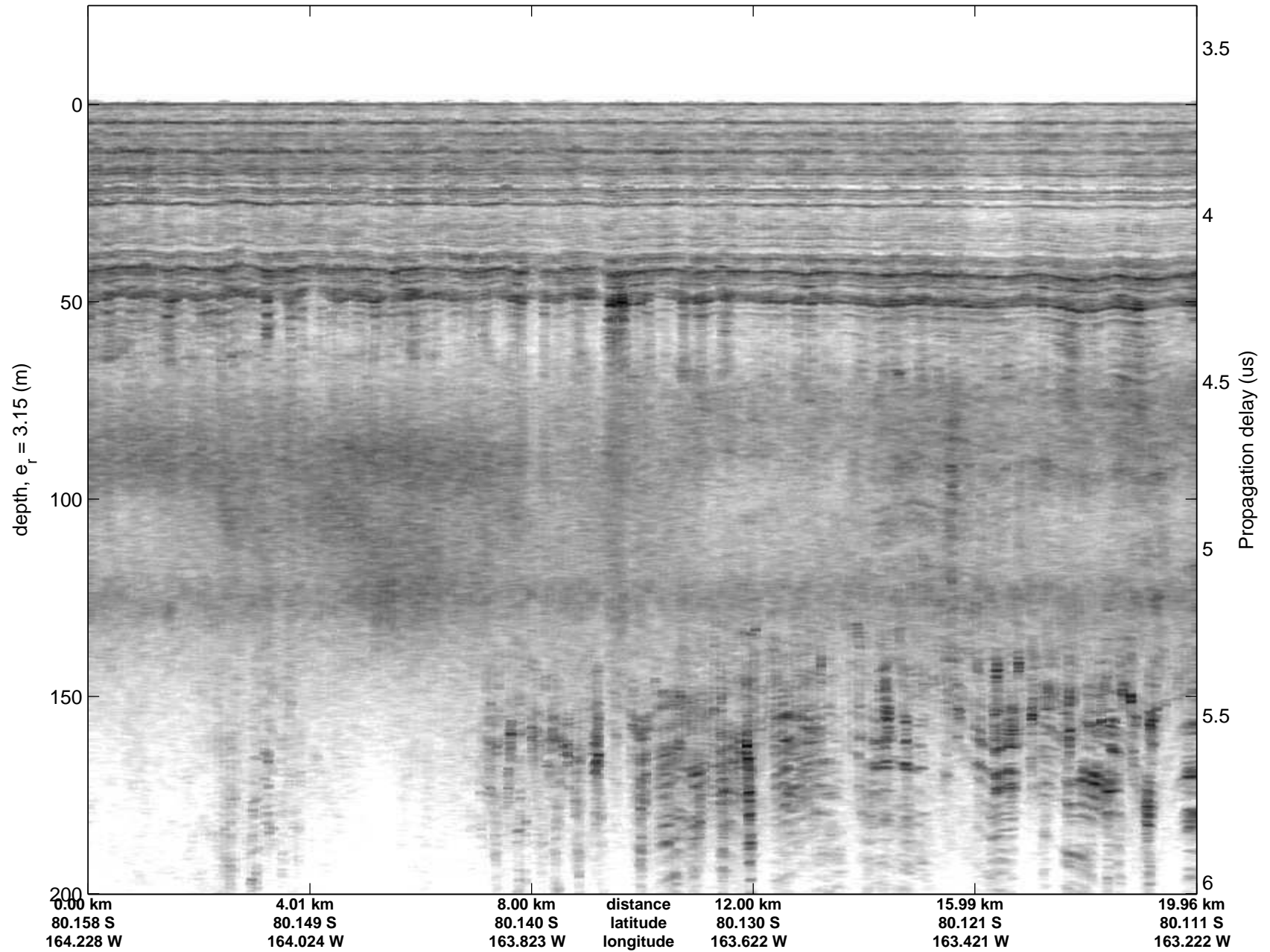


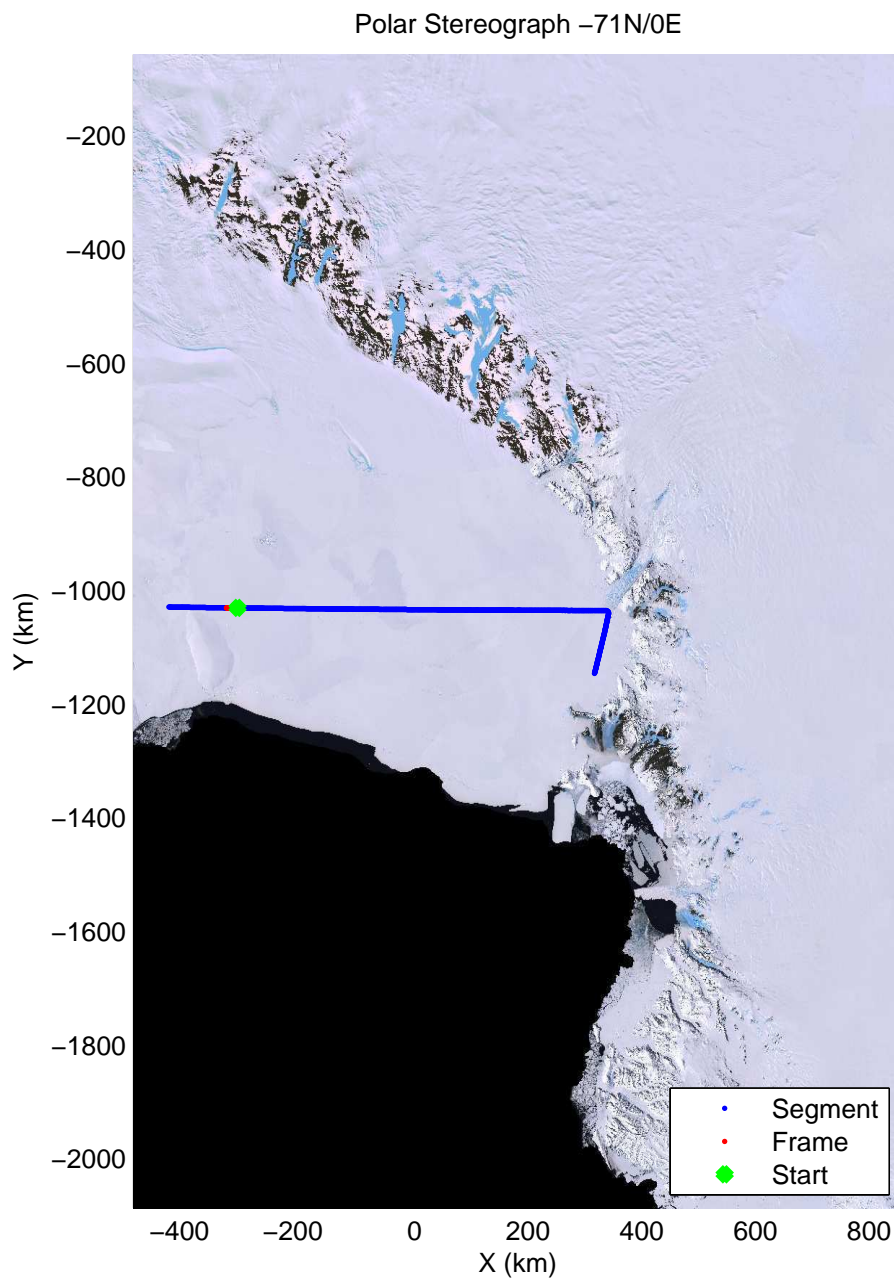
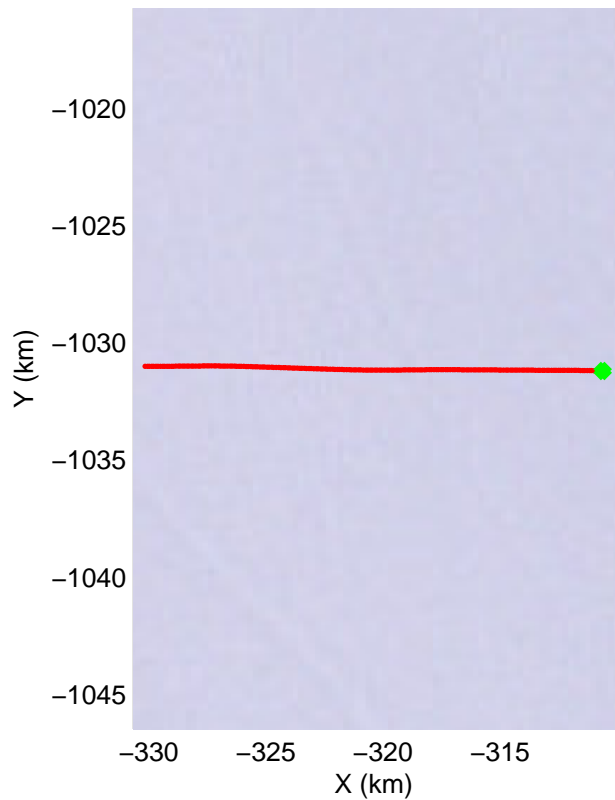
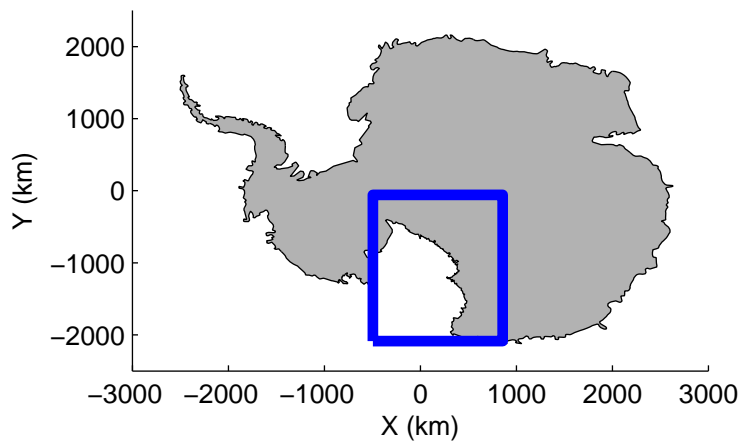
accum2 2013_Antarctica_P3: "Siple Coast" 20131126_01_038: -2:12:04.6 to -2:14:31.2 GPS



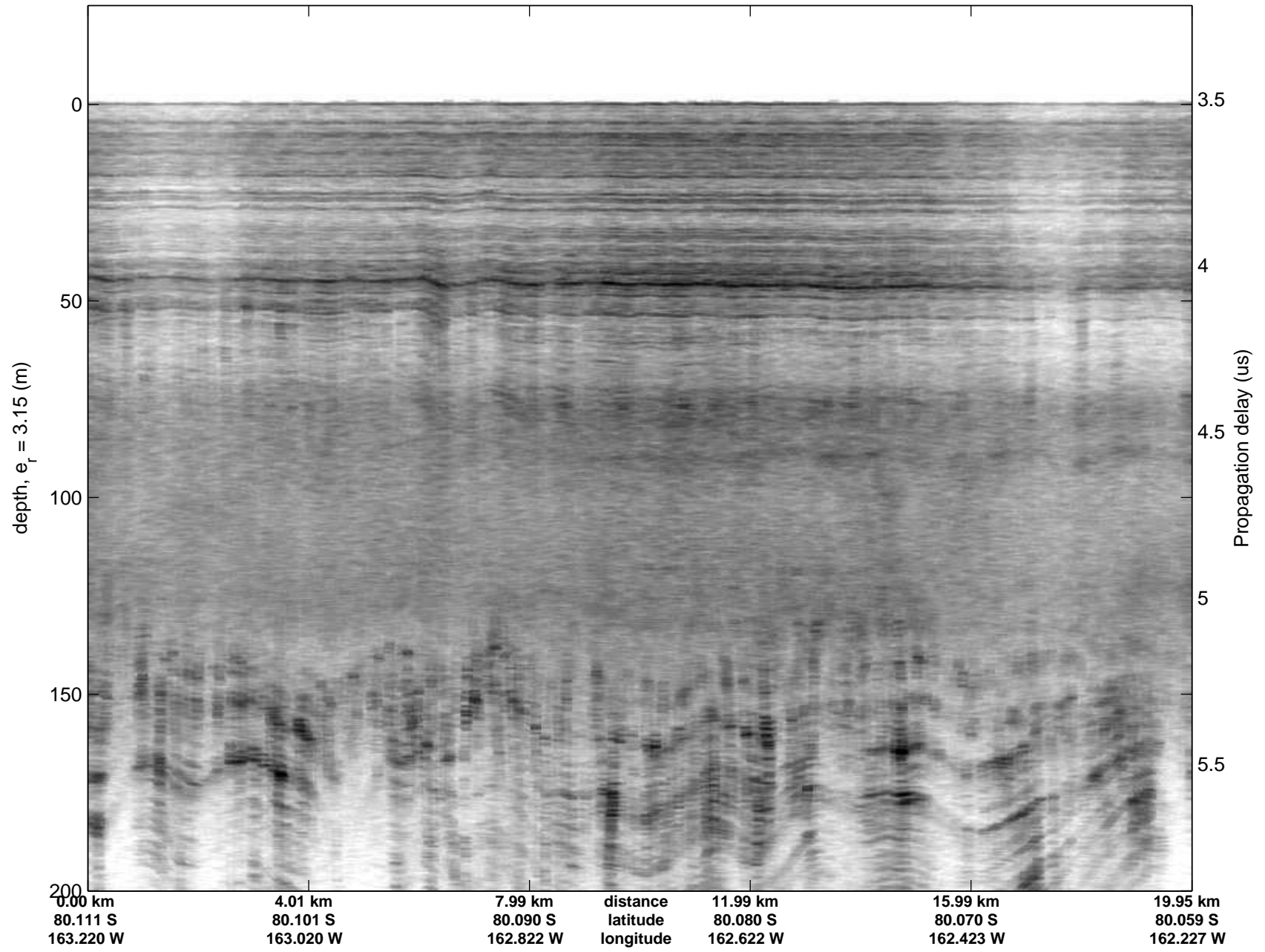


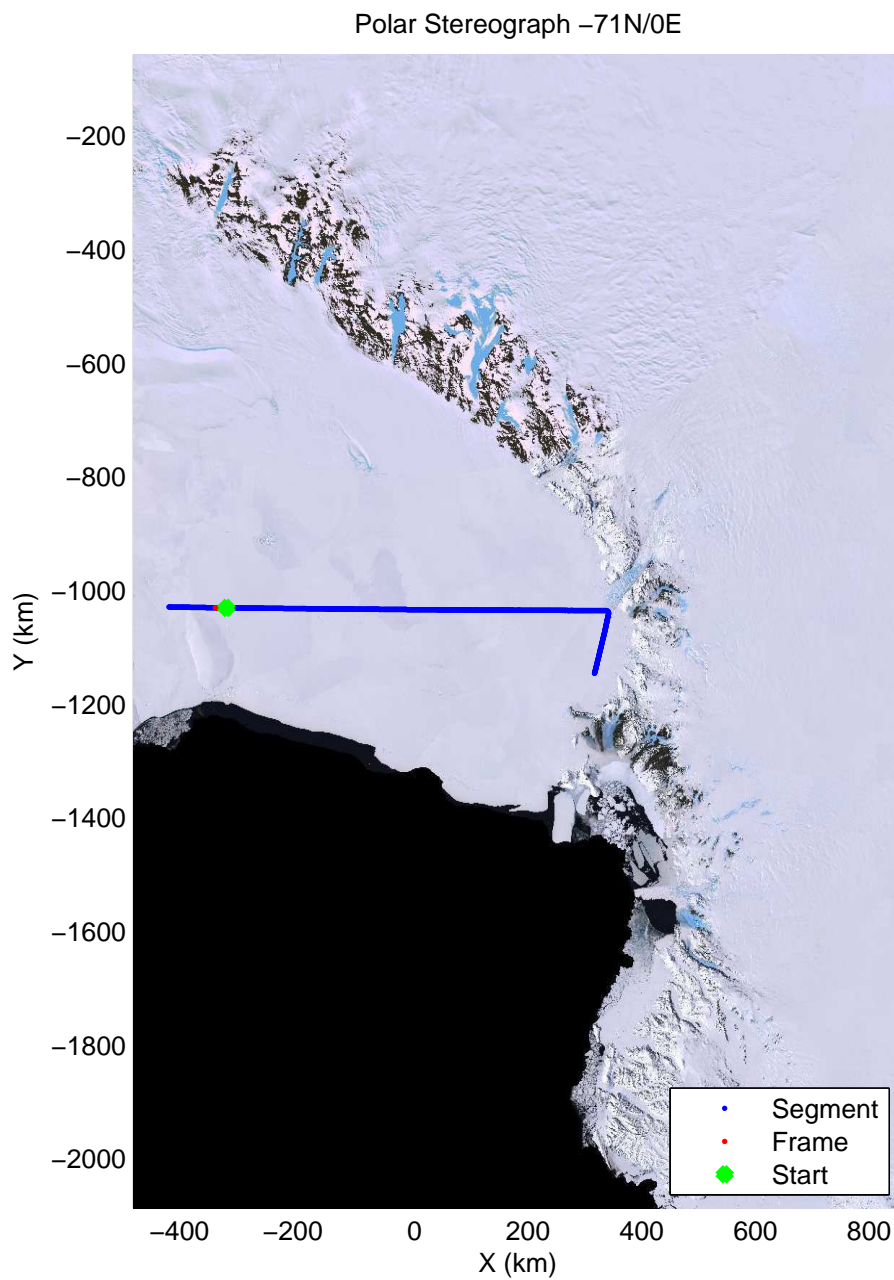
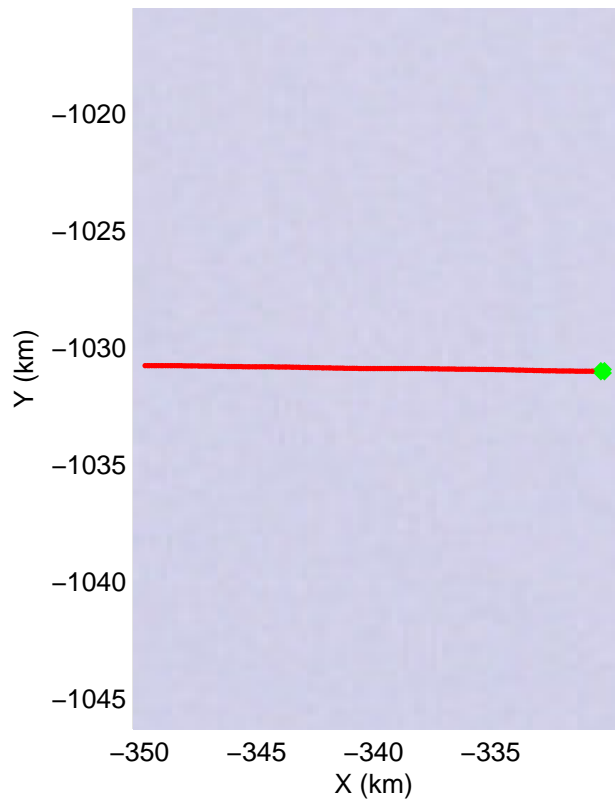
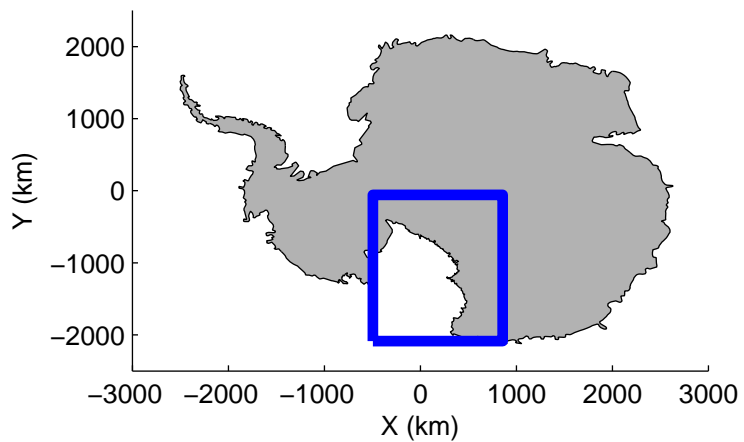
accum2 2013_Antarctica_P3: "Siple Coast" 20131126_01_039: -2:14:31.4 to -2:17:00.8 GPS



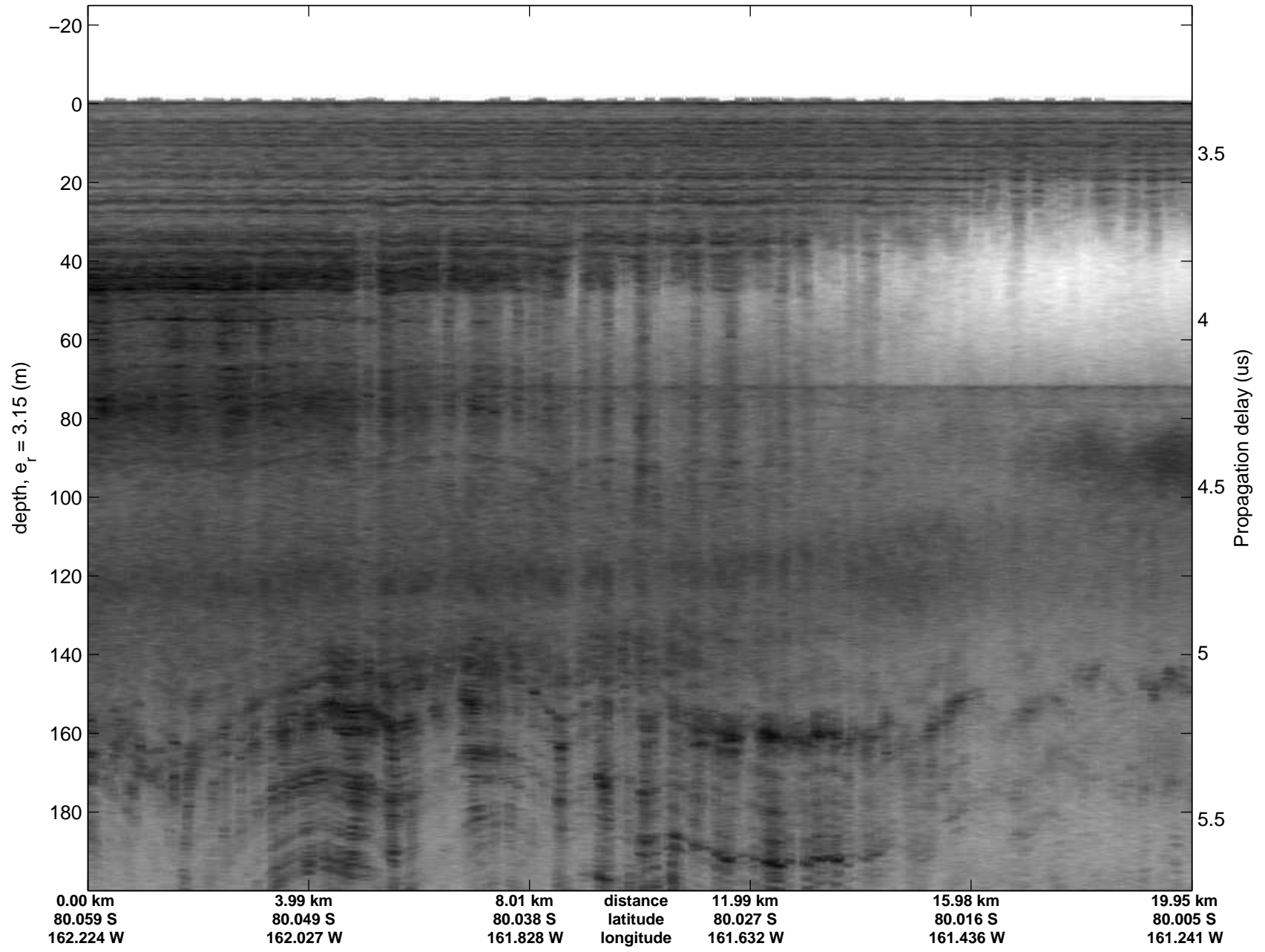


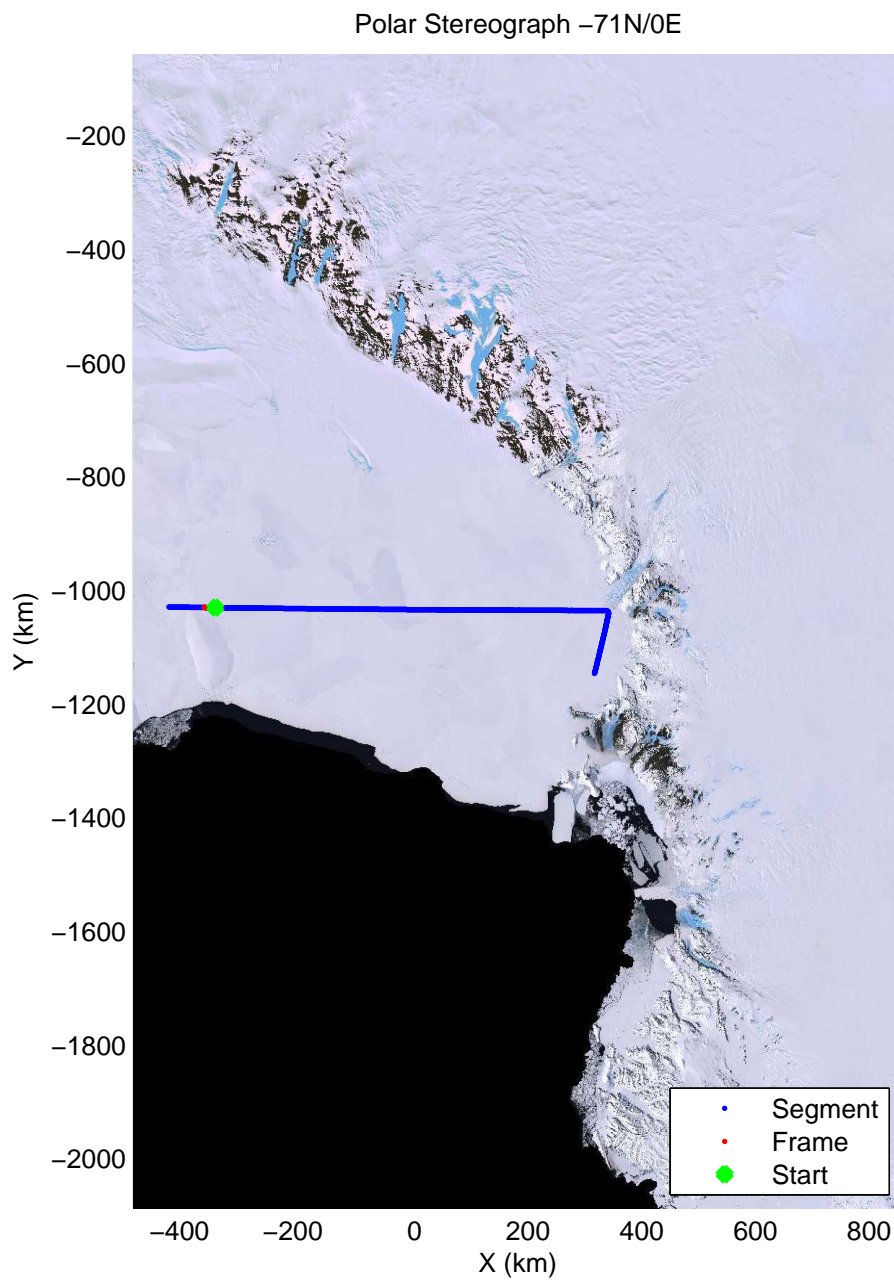
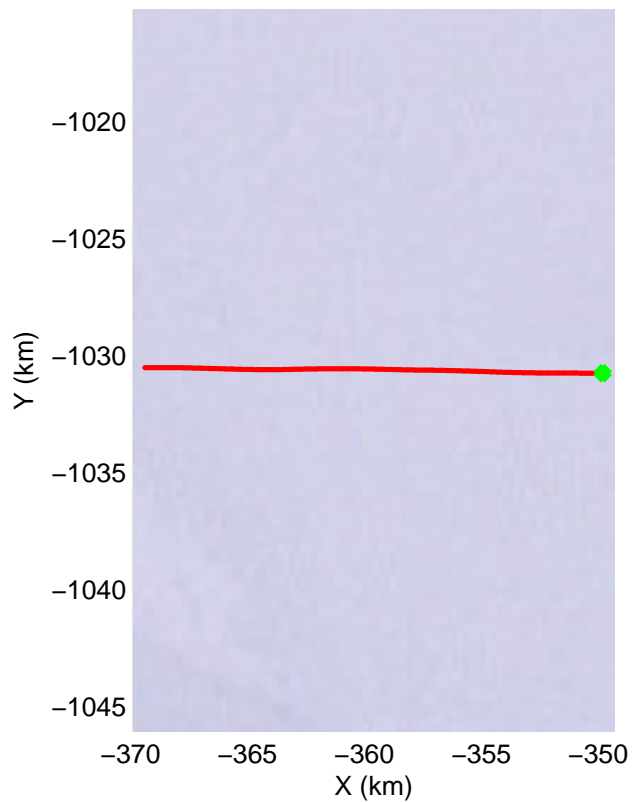
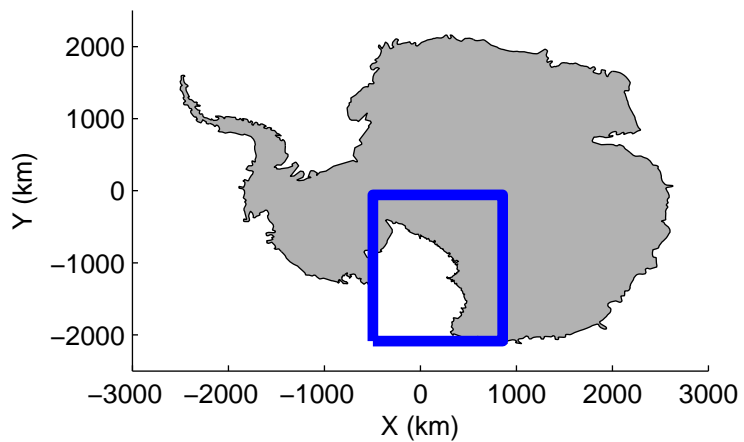
accum2 2013_Antarctica_P3: "Siple Coast" 20131126_01_040: -2:17:01.1 to -2:19:23.1 GPS



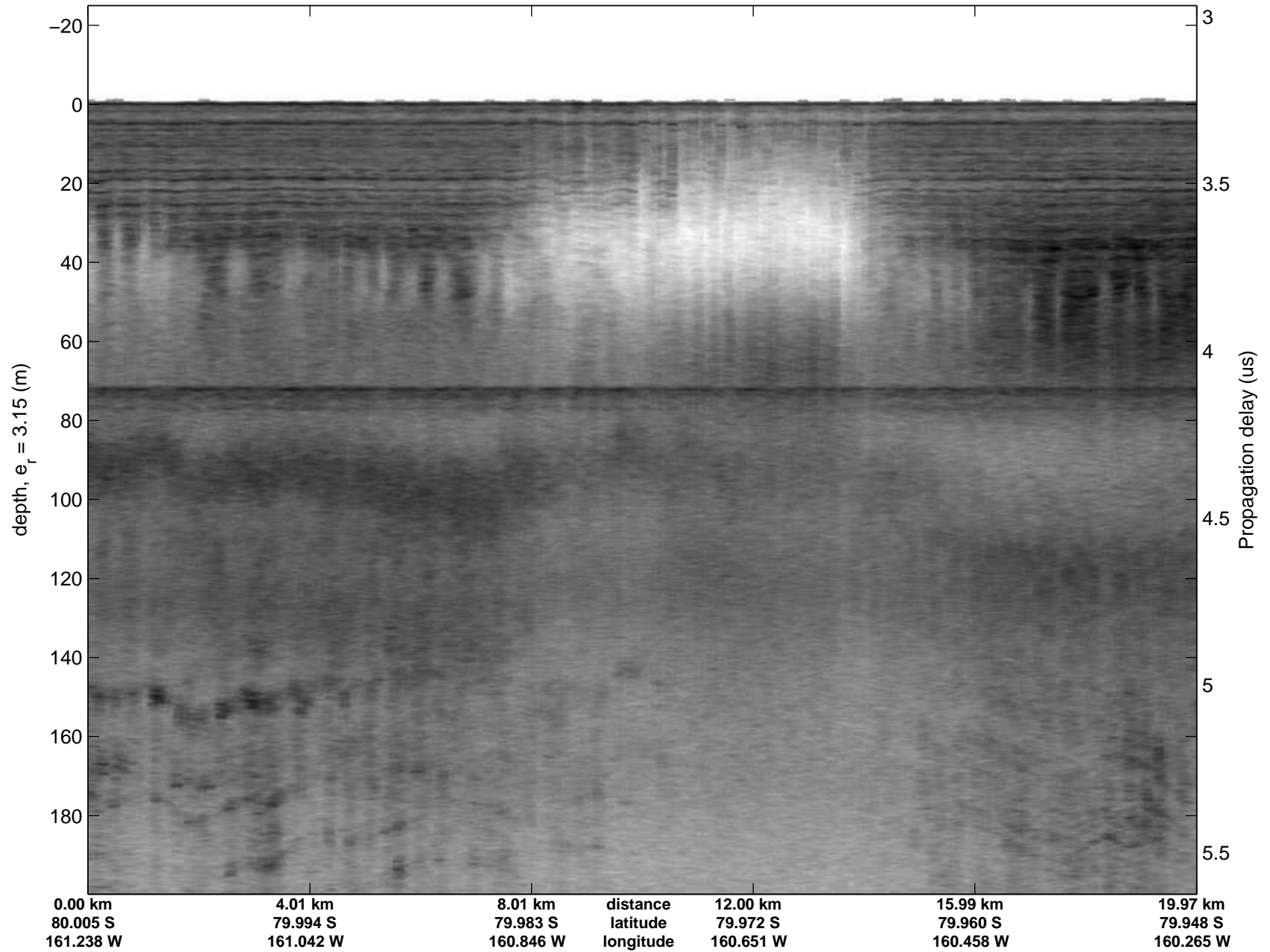


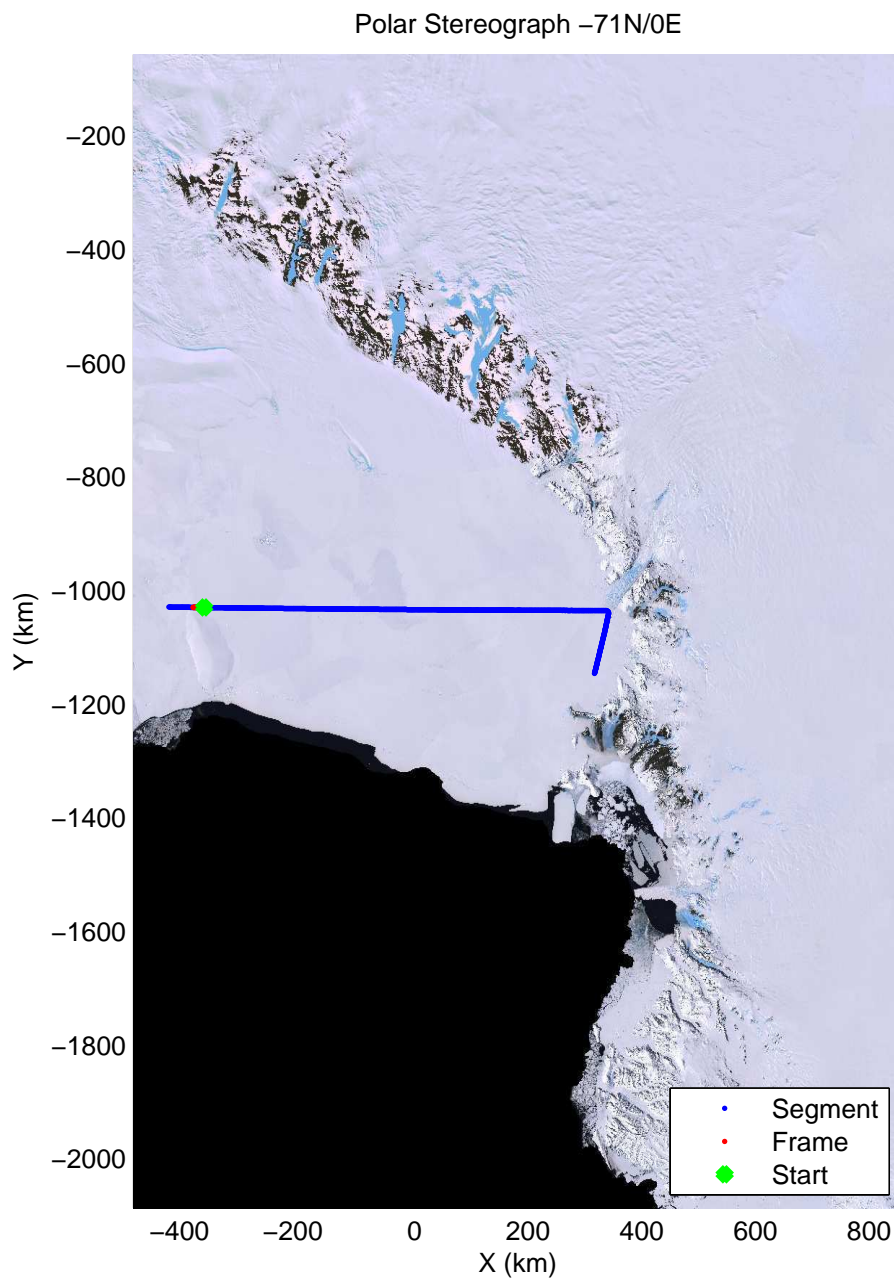
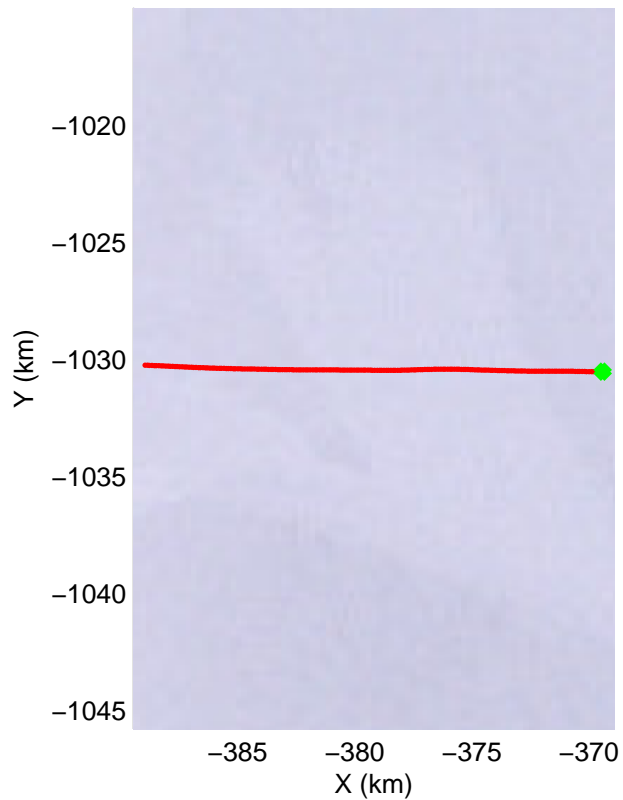
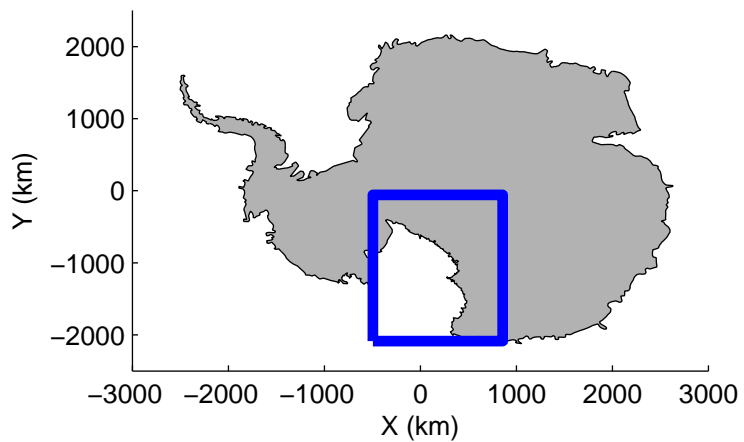
accum2 2013_Antarctica_P3: "Siple Coast" 20131126_01_041: -2:19:23.5 to -2:21:50.1 GPS



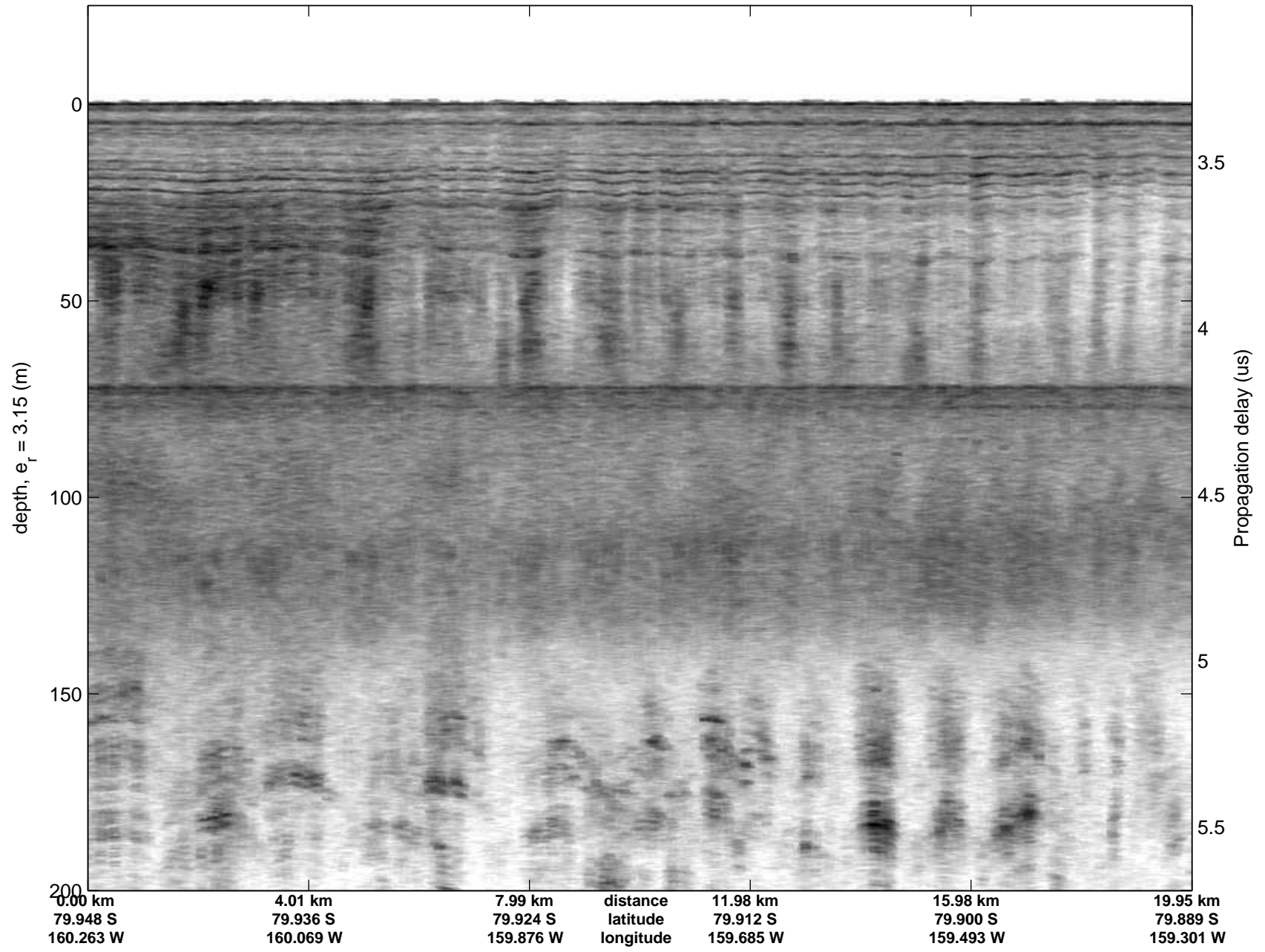


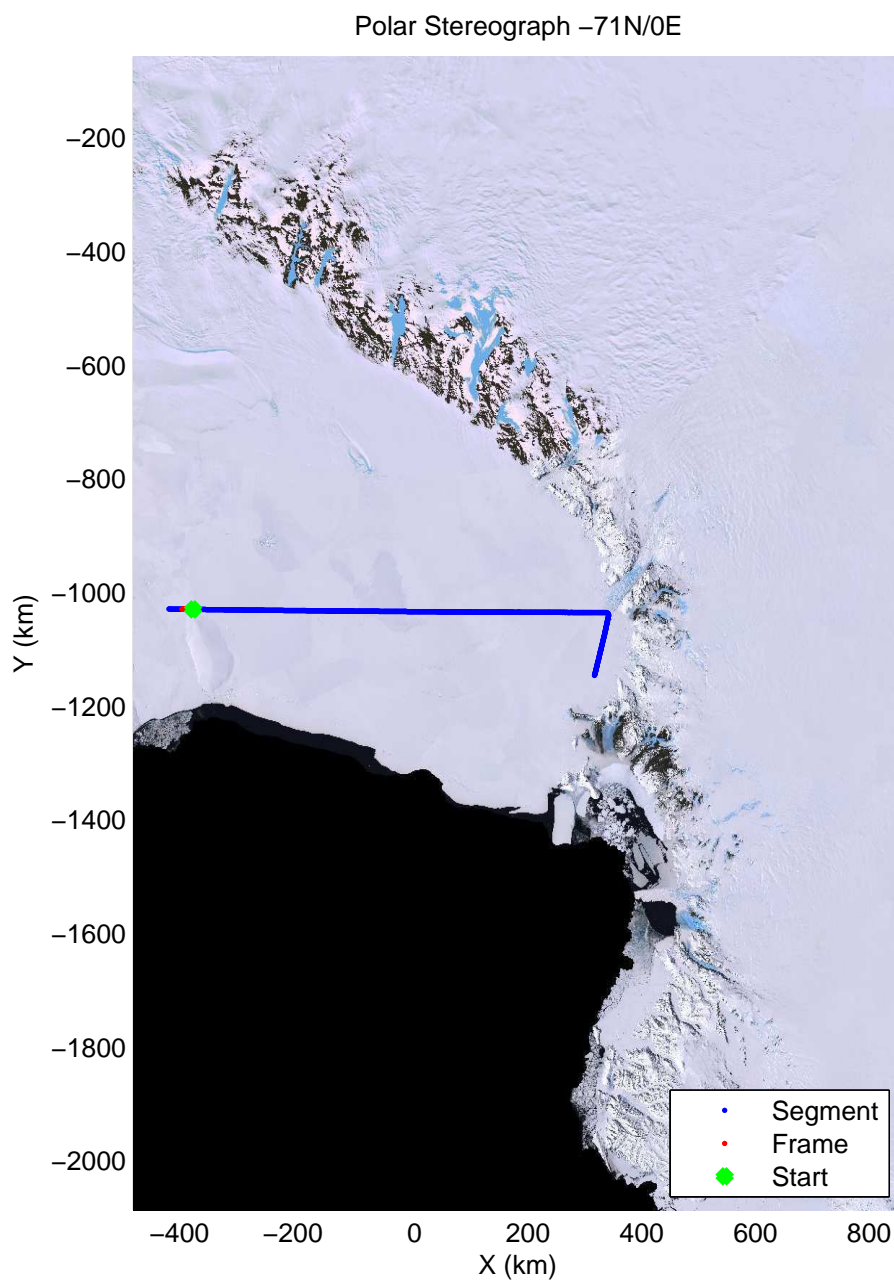

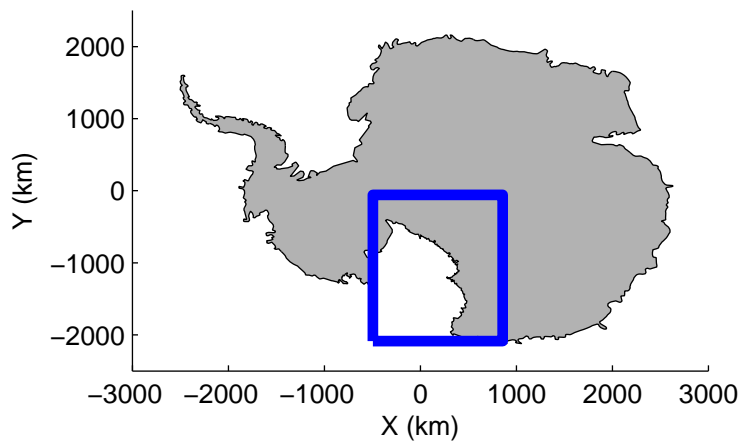
accum2 2013_Antarctica_P3: "Siple Coast" 20131126_01_042: -2:21:50.5 to -2:24:18.7 GPS






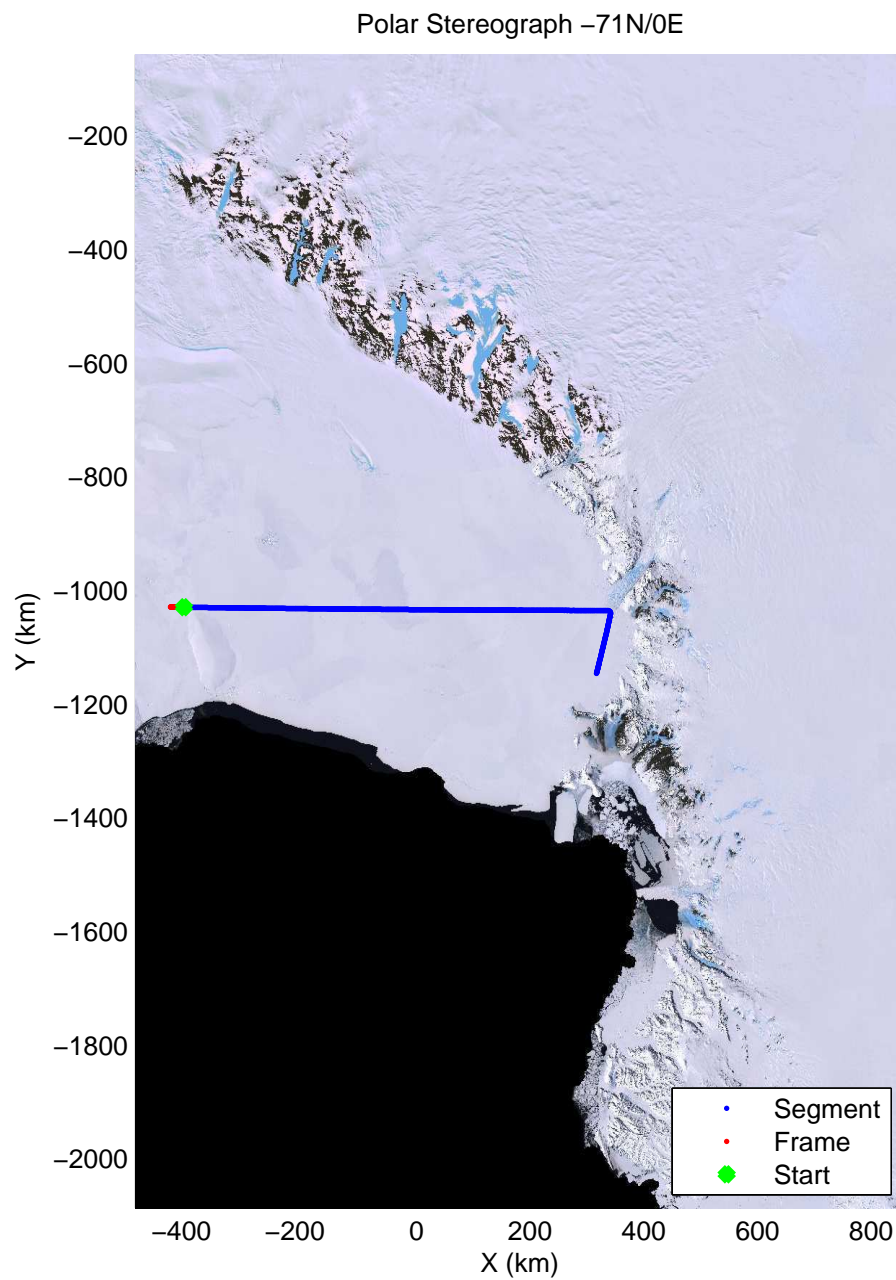
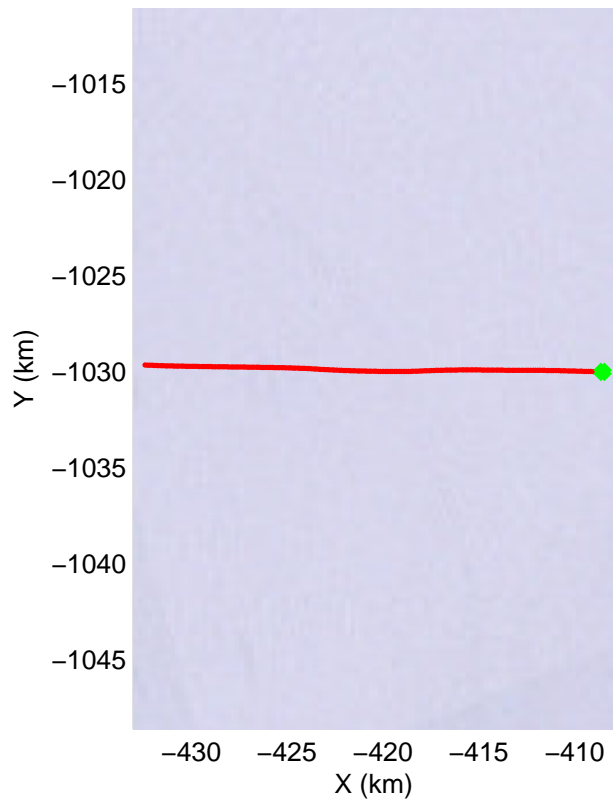
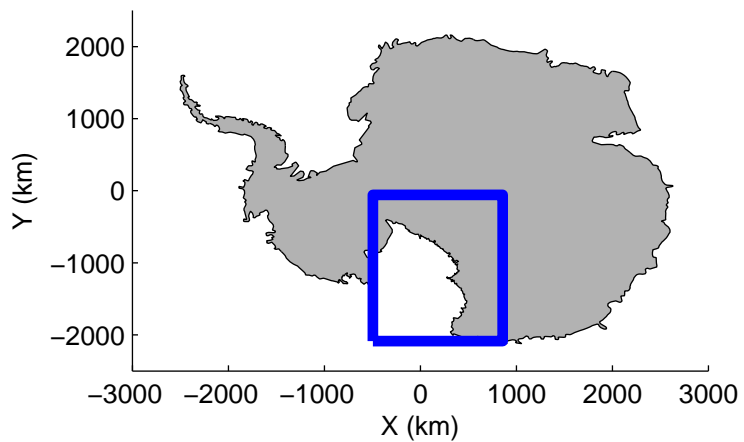
accum2 2013_Antarctica_P3: "Siple Coast" 20131126_01_043: -2:24:18.9 to -2:26:45.3 GPS





accum2 2013_Antarctica_P3: "Siple Coast" 20131126_01_044: -2:26:45.7 to -2:29:11.3 GPS





accum2 2013_Antarctica_P3: "Siple Coast" 20131126_01_045: -2:29:11.6 to -2:32:12.6 GPS

