
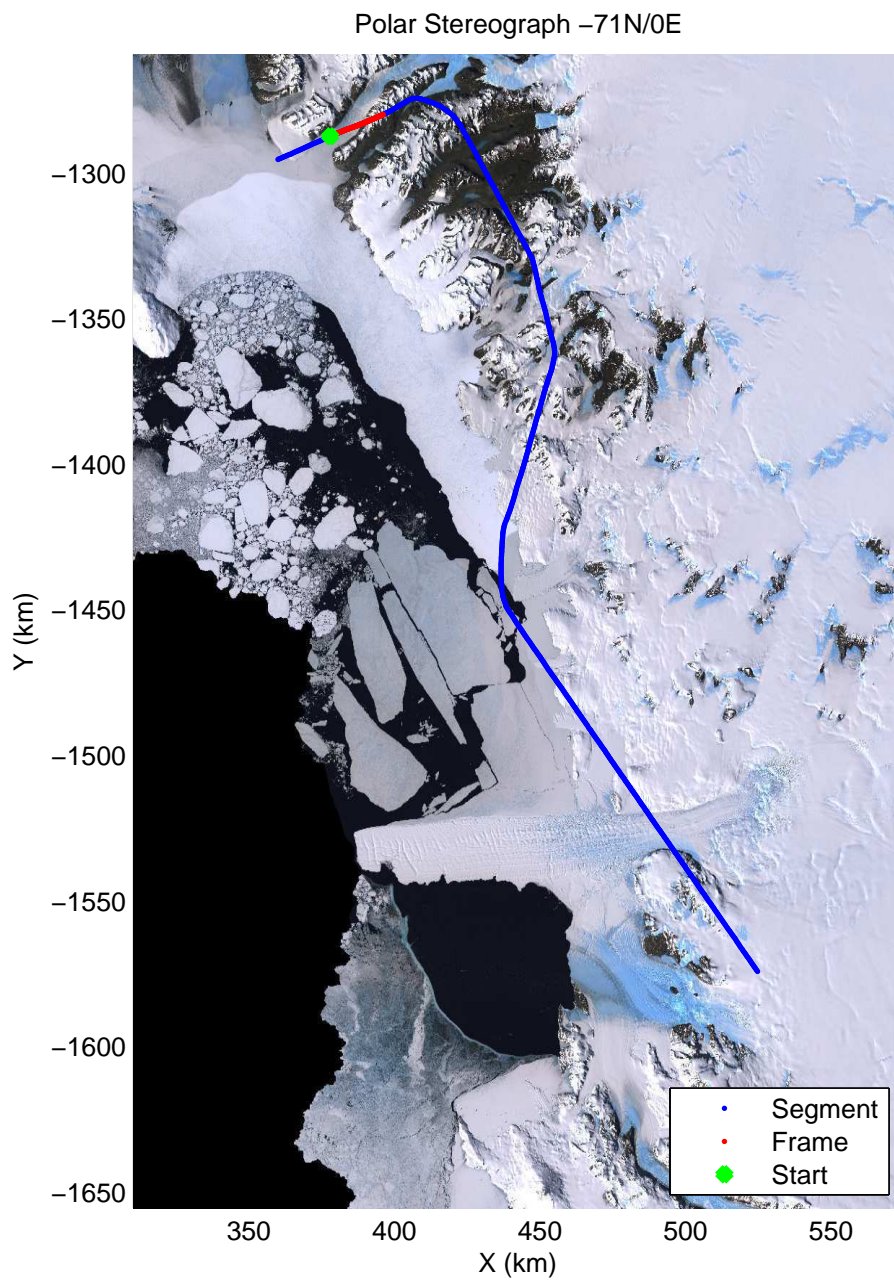

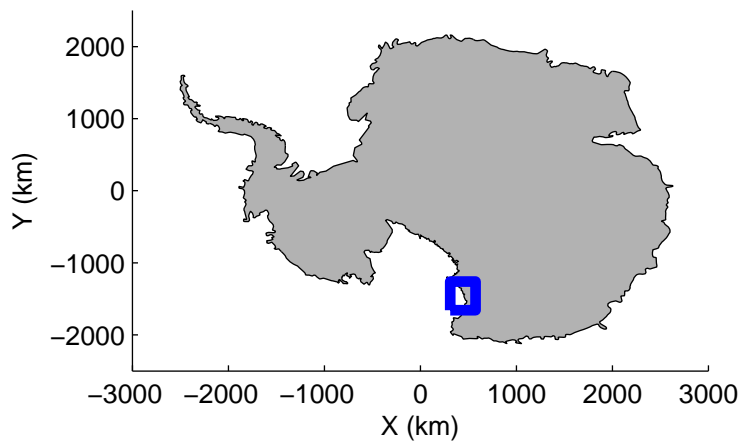



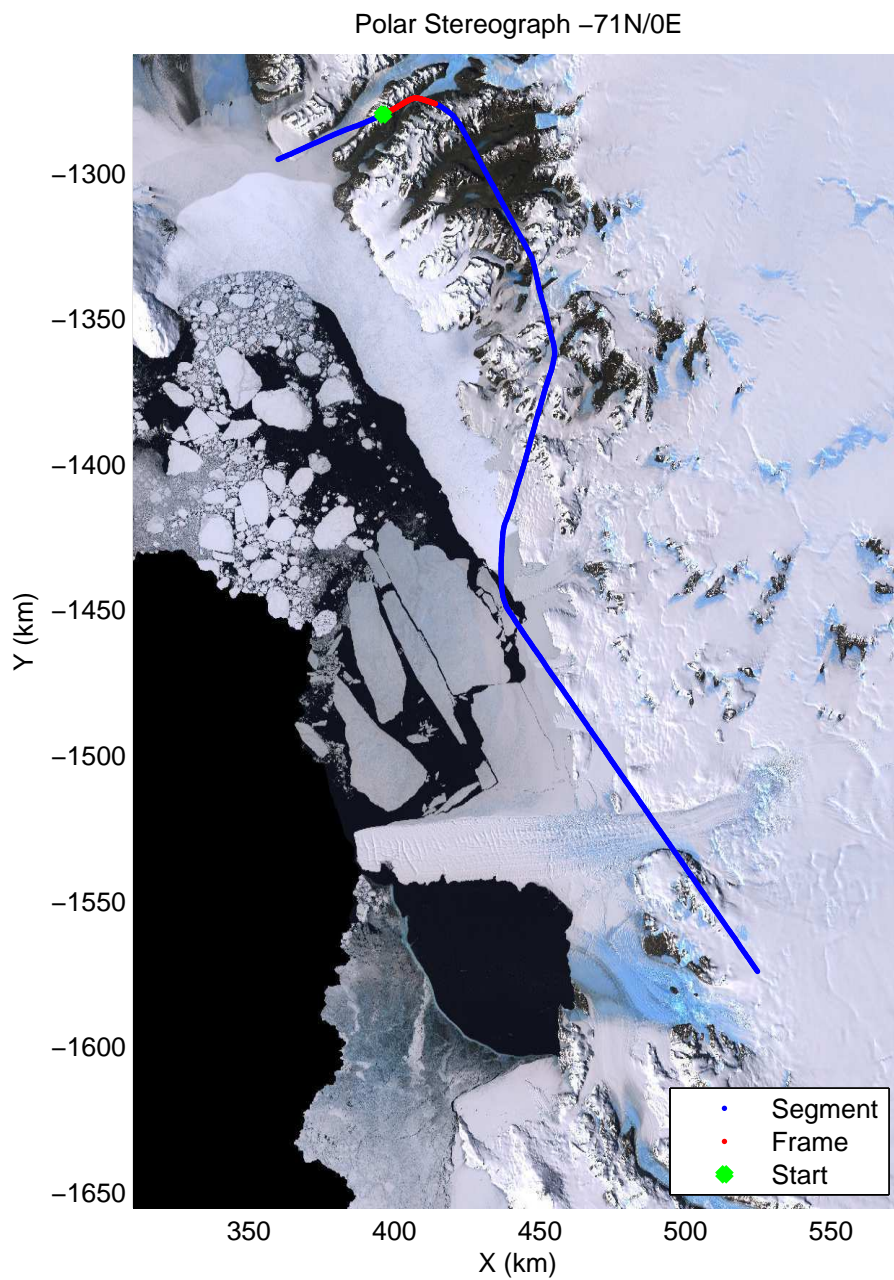

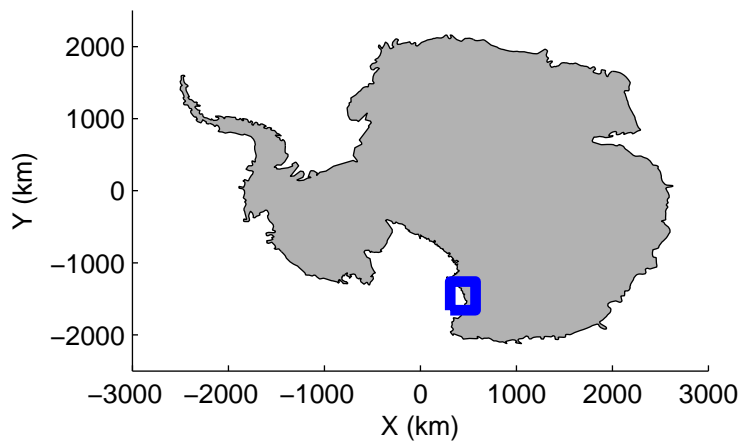
accum2 2013\_Antarctica\_P3: "Victoria 01" 20131120\_01\_001: -3:32:29.8 to -3:35:25.2 GPS






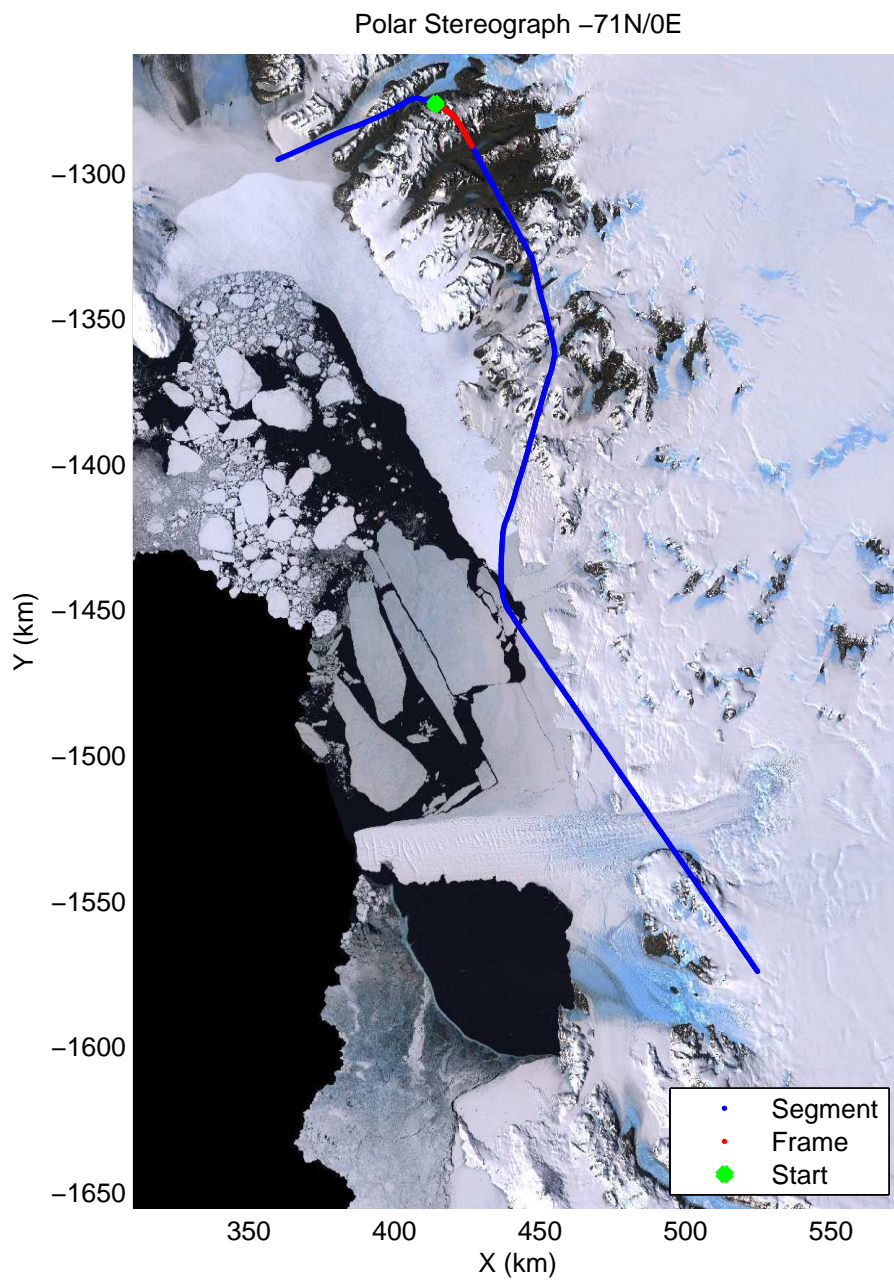

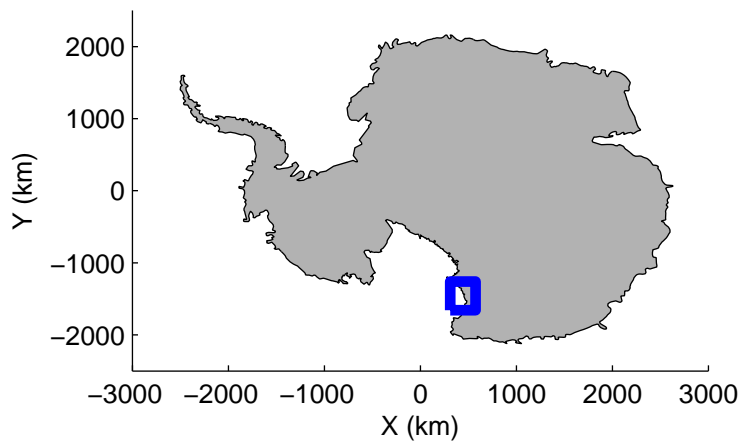
accum2 2013\_Antarctica\_P3: "Victoria 01" 20131120\_01\_002: -3:35:25.3 to -3:38:15.4 GPS






accum2 2013\_Antarctica\_P3: "Victoria 01" 20131120\_01\_003: -3:38:15.6 to -3:41:12.8 GPS

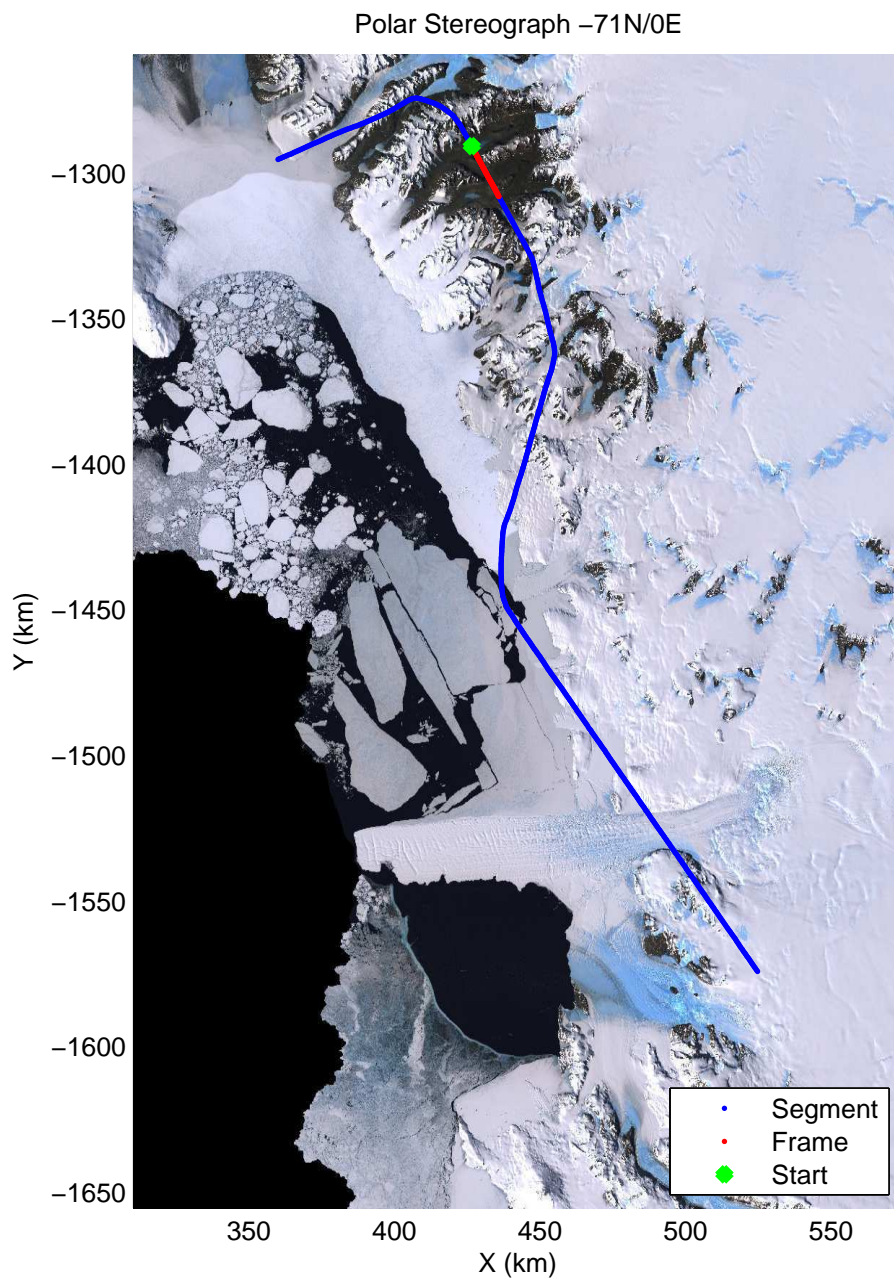

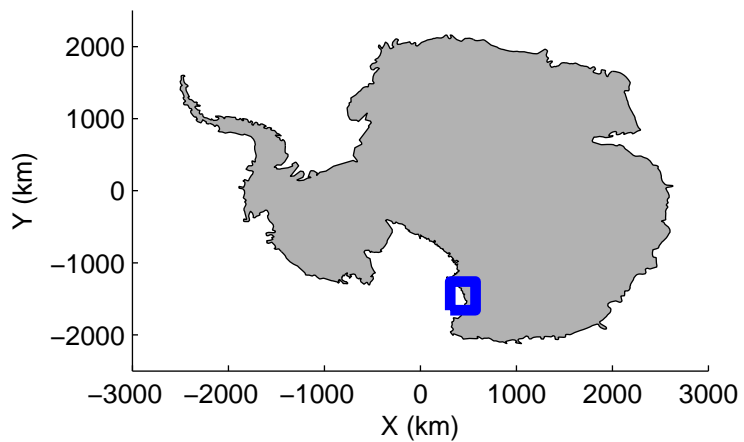





accum2 2013\_Antarctica\_P3: "Victoria 01" 20131120\_01\_004: -3:41:12.9 to -3:43:55.4 GPS

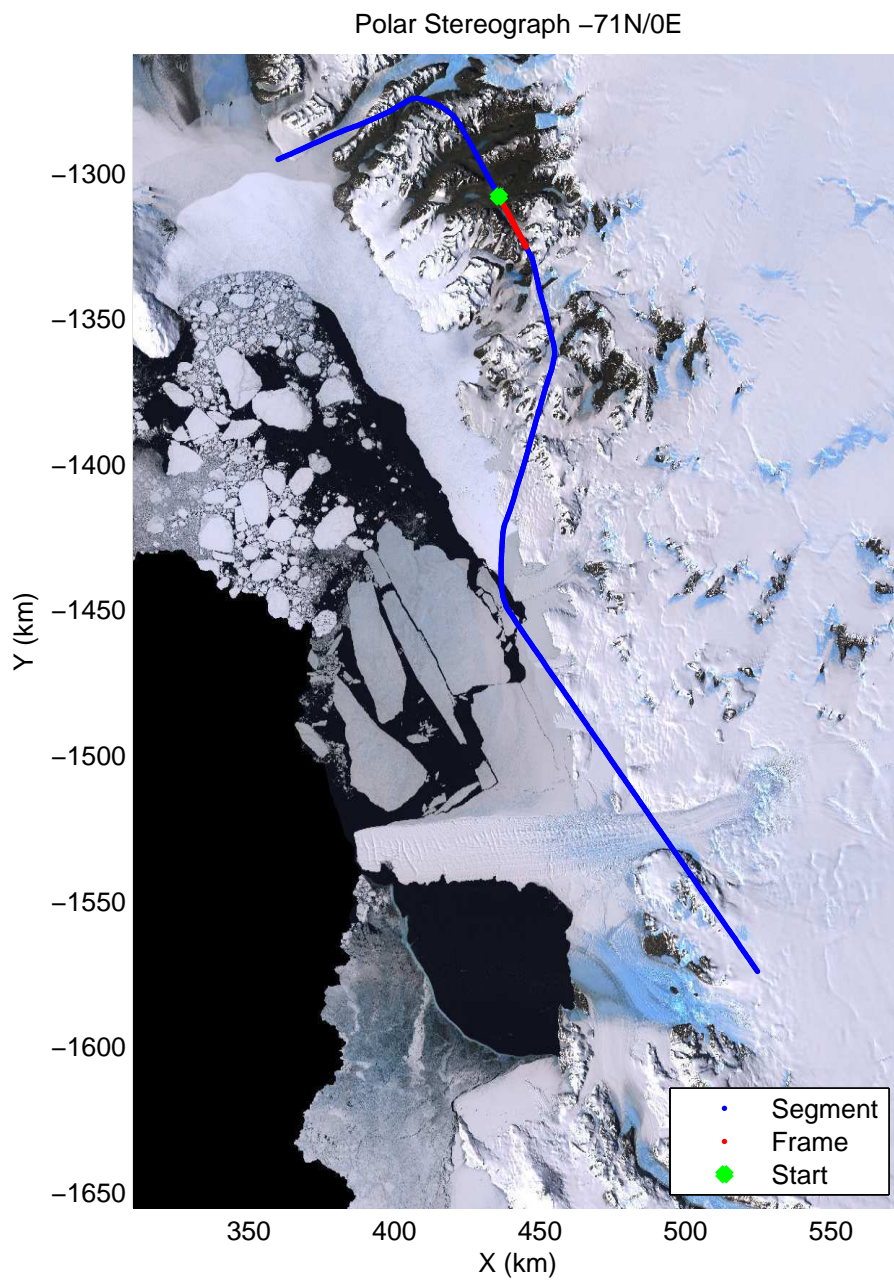

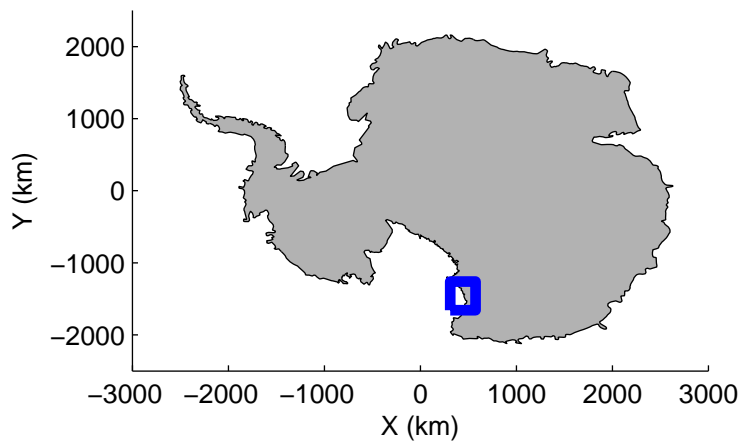







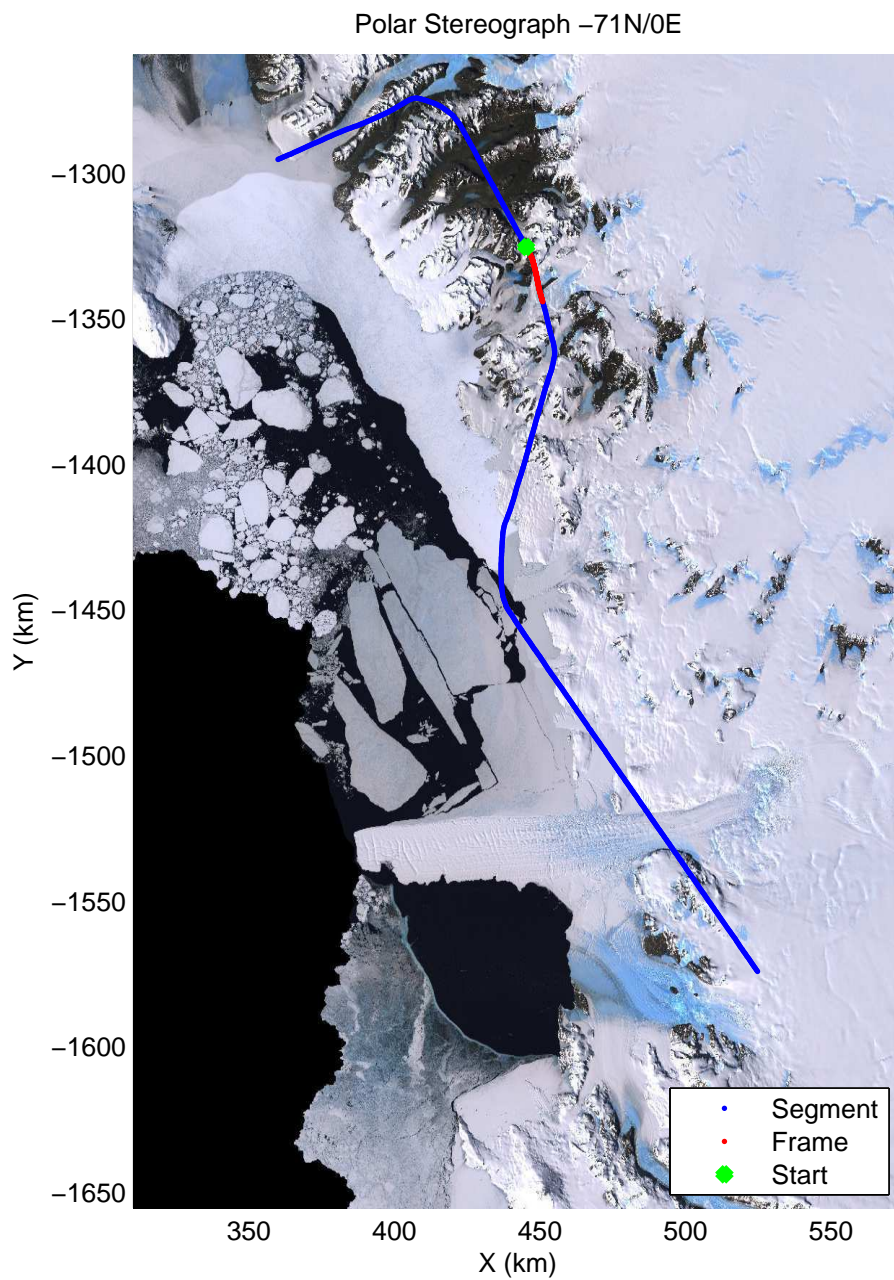

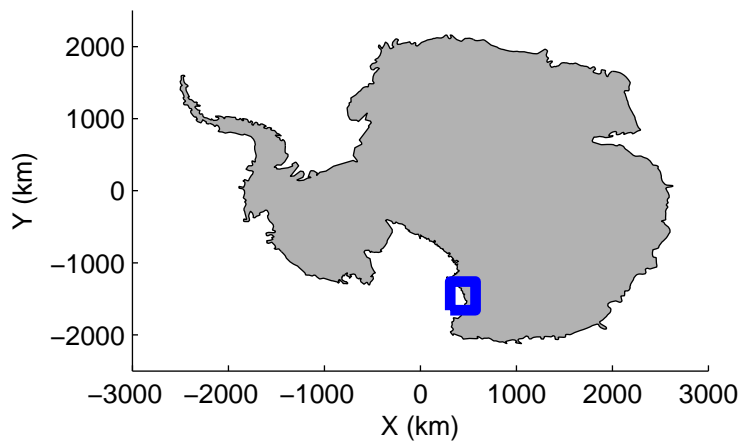
accum2 2013\_Antarctica\_P3: "Victoria 01" 20131120\_01\_005: -3:43:55.6 to -3:46:29.8 GPS






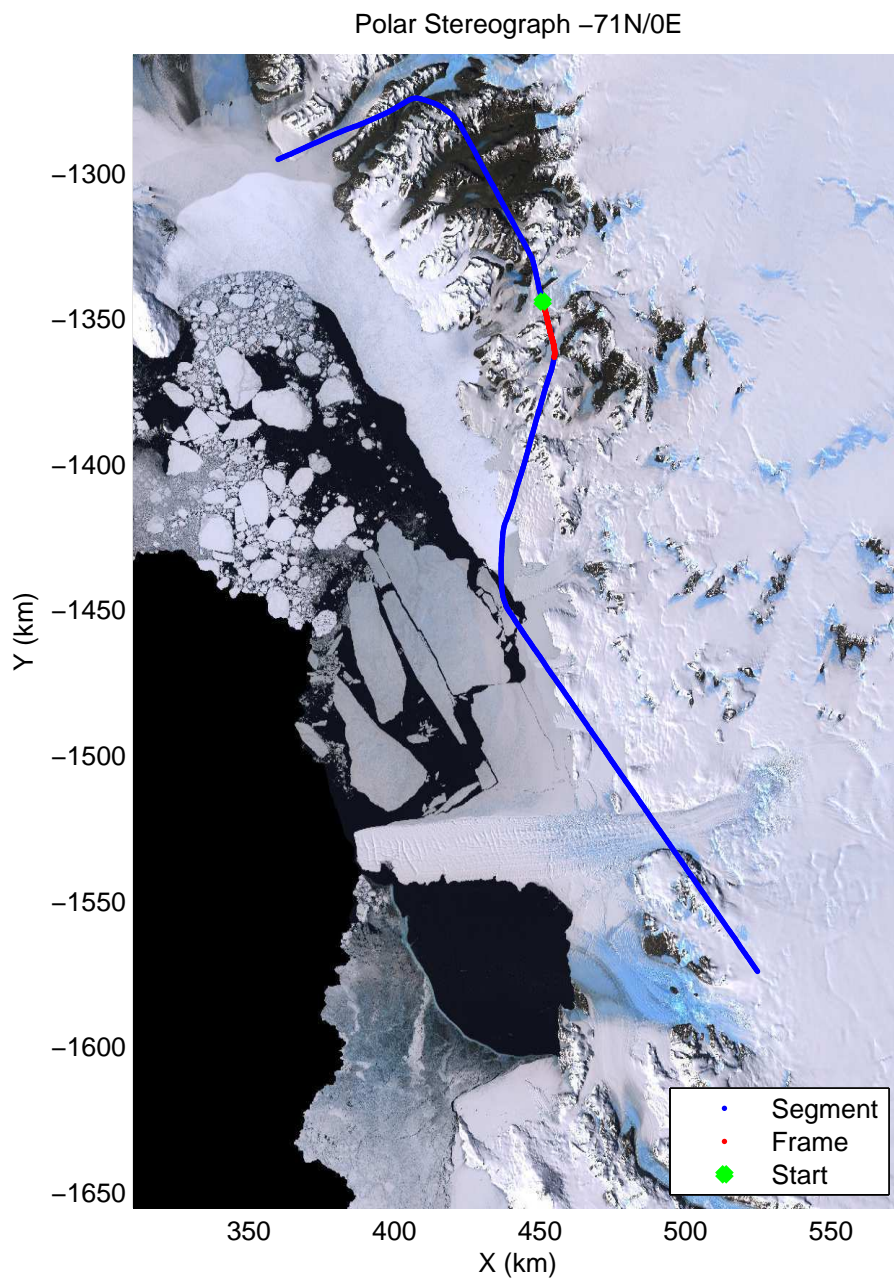

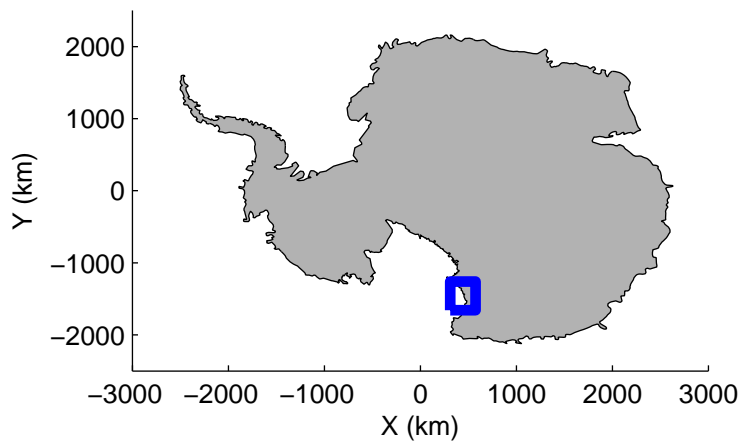
accum2 2013\_Antarctica\_P3: "Victoria 01" 20131120\_01\_006: -3:46:30.0 to -3:49:02.2 GPS






accum2 2013\_Antarctica\_P3: "Victoria 01" 20131120\_01\_007: -3:49:02.4 to -3:51:43.0 GPS

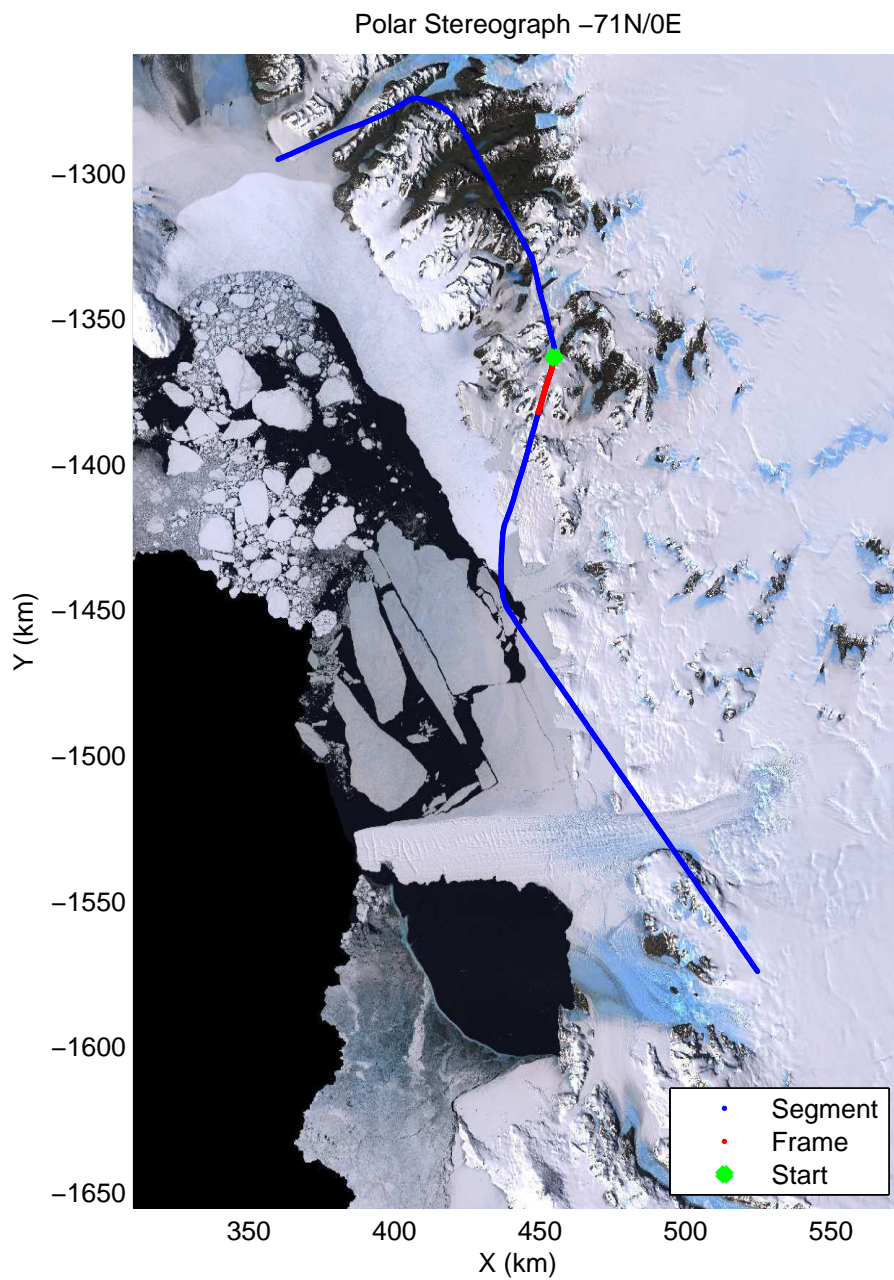

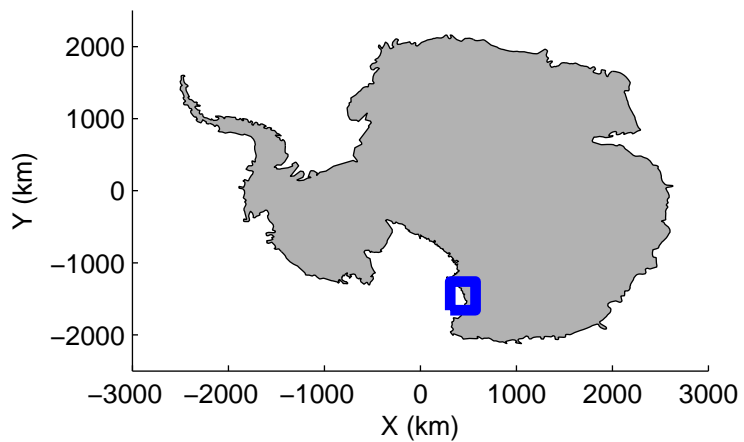





accum2 2013\_Antarctica\_P3: "Victoria 01" 20131120\_01\_008: -3:51:43.2 to -3:54:20.1 GPS

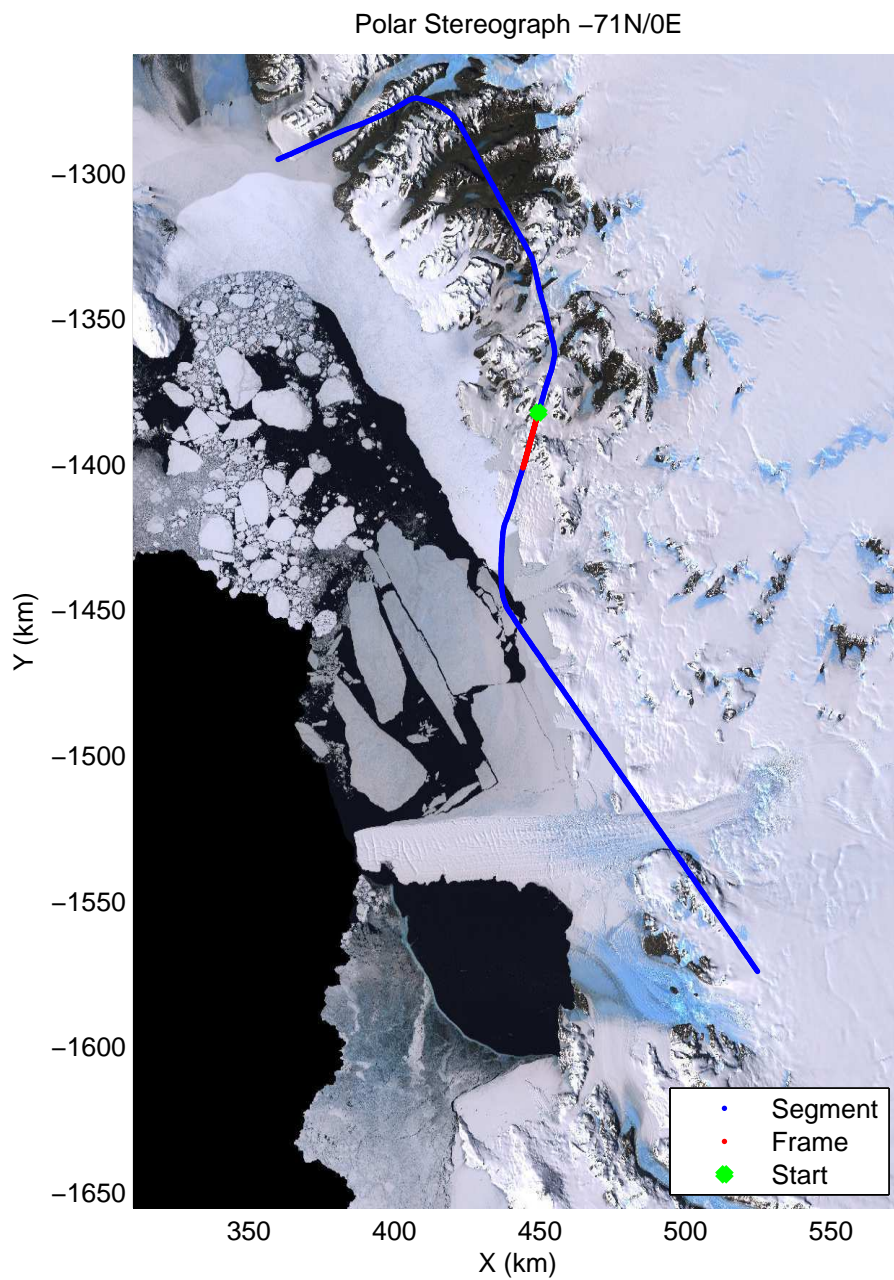

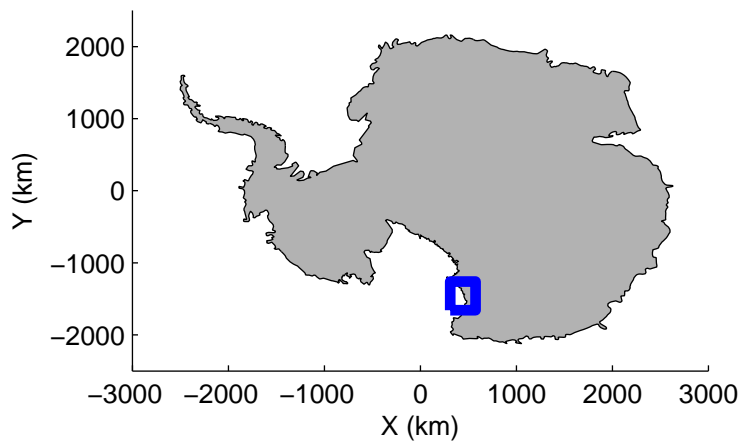







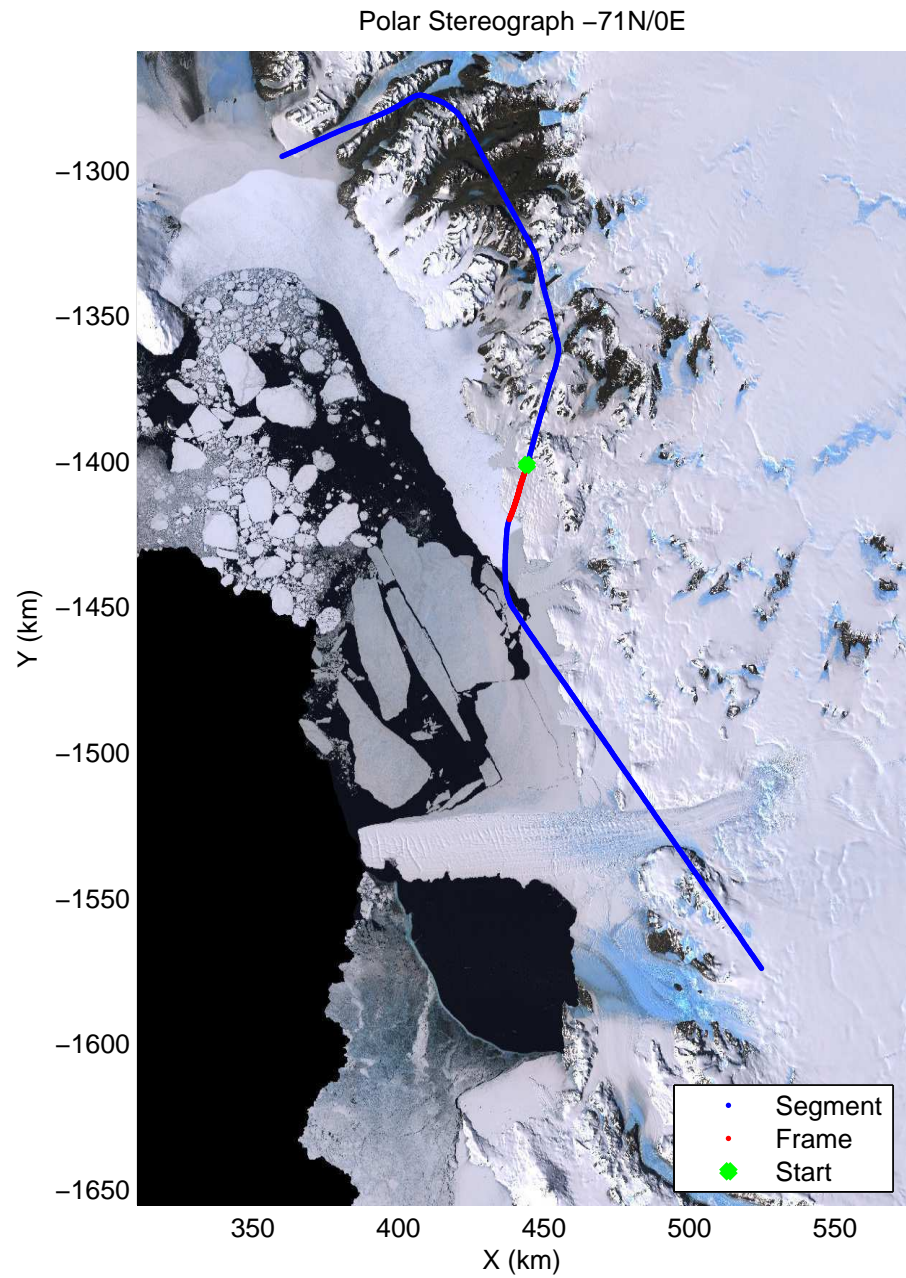

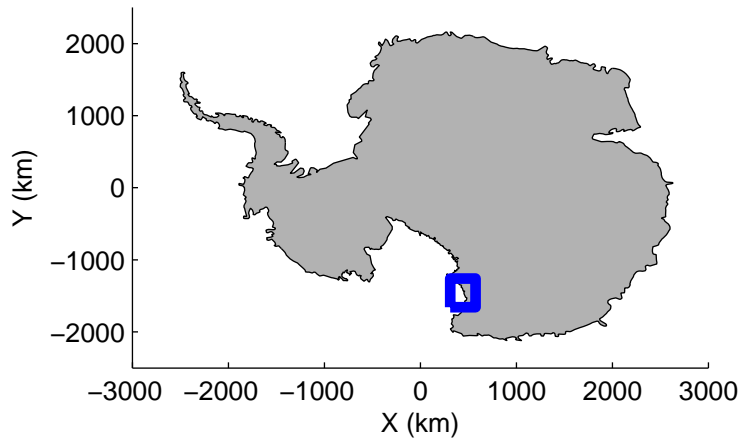
accum2 2013\_Antarctica\_P3: "Victoria 01" 20131120\_01\_009: -3:54:20.3 to -3:57:09.0 GPS






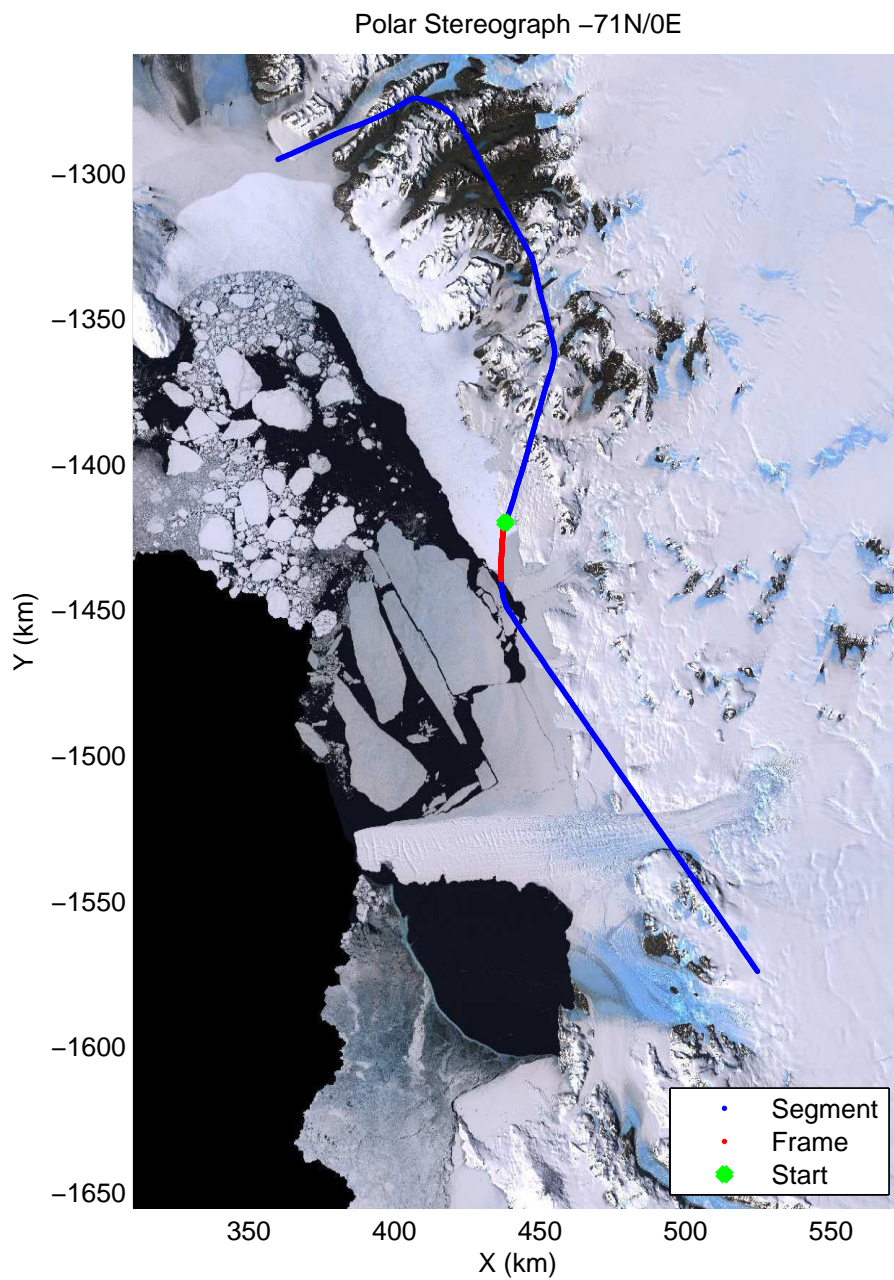

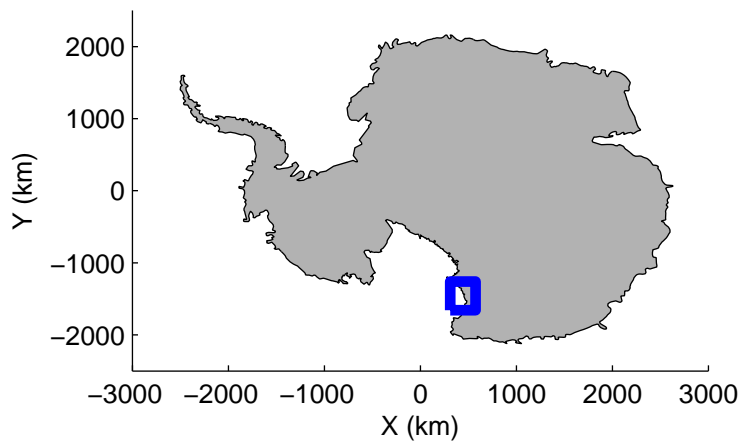
accum2 2013\_Antarctica\_P3: "Victoria 01" 20131120\_01\_010: -3:57:09.2 to -3:59:58.1 GPS






accum2 2013\_Antarctica\_P3: "Victoria 01" 20131120\_01\_011: -3:59:58.3 to -2:02:39.4 GPS

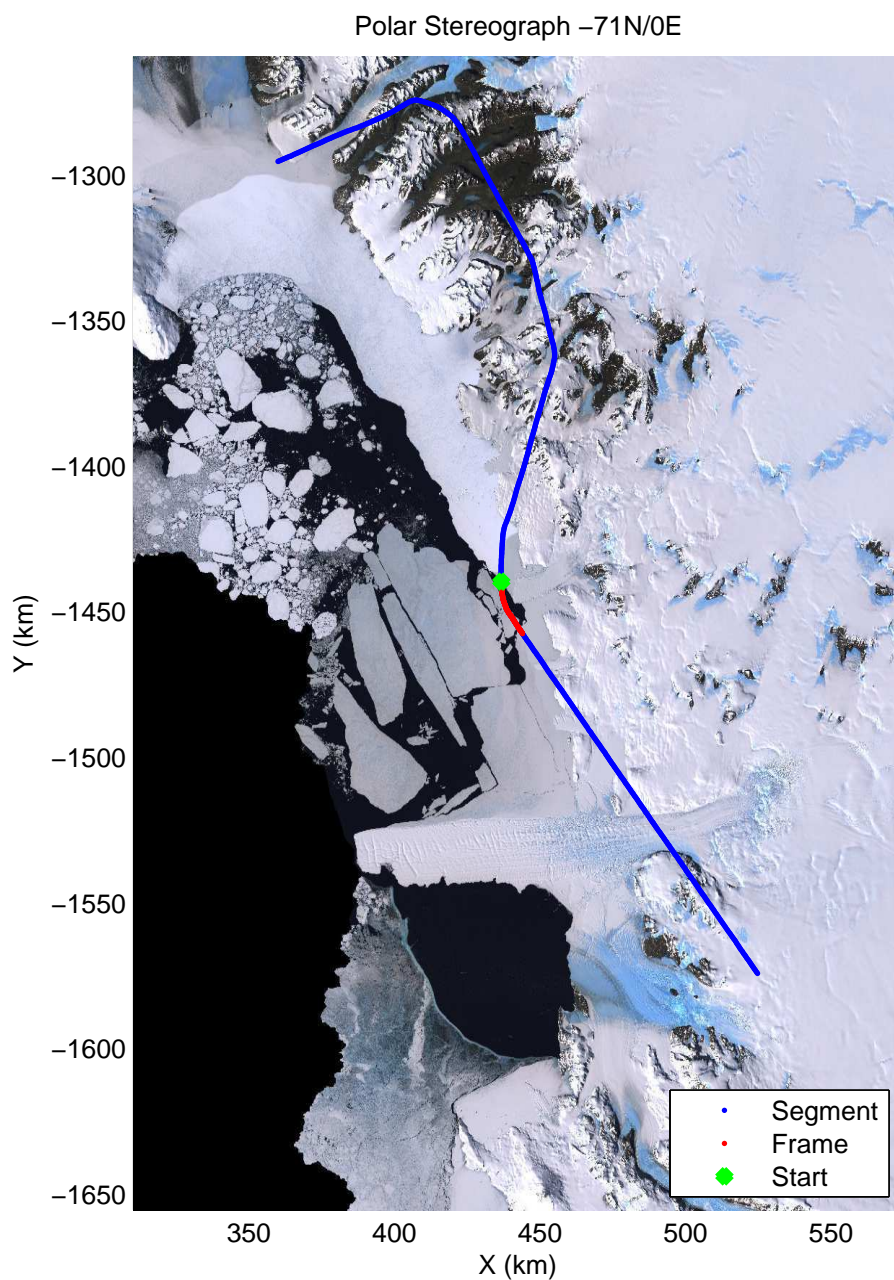
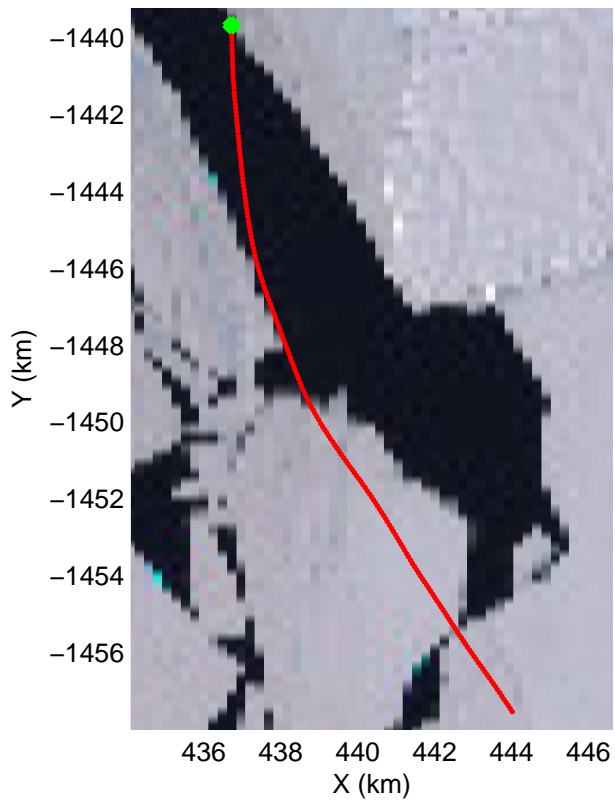
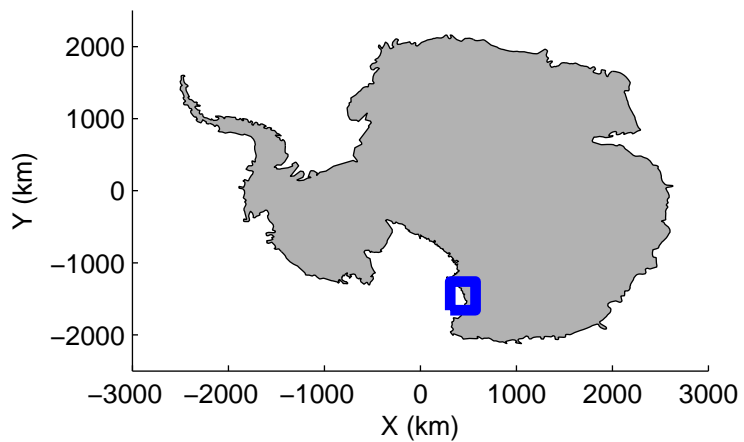





accum2 2013\_Antarctica\_P3: "Victoria 01" 20131120\_01\_012: -2:02:39.6 to -2:05:23.6 GPS

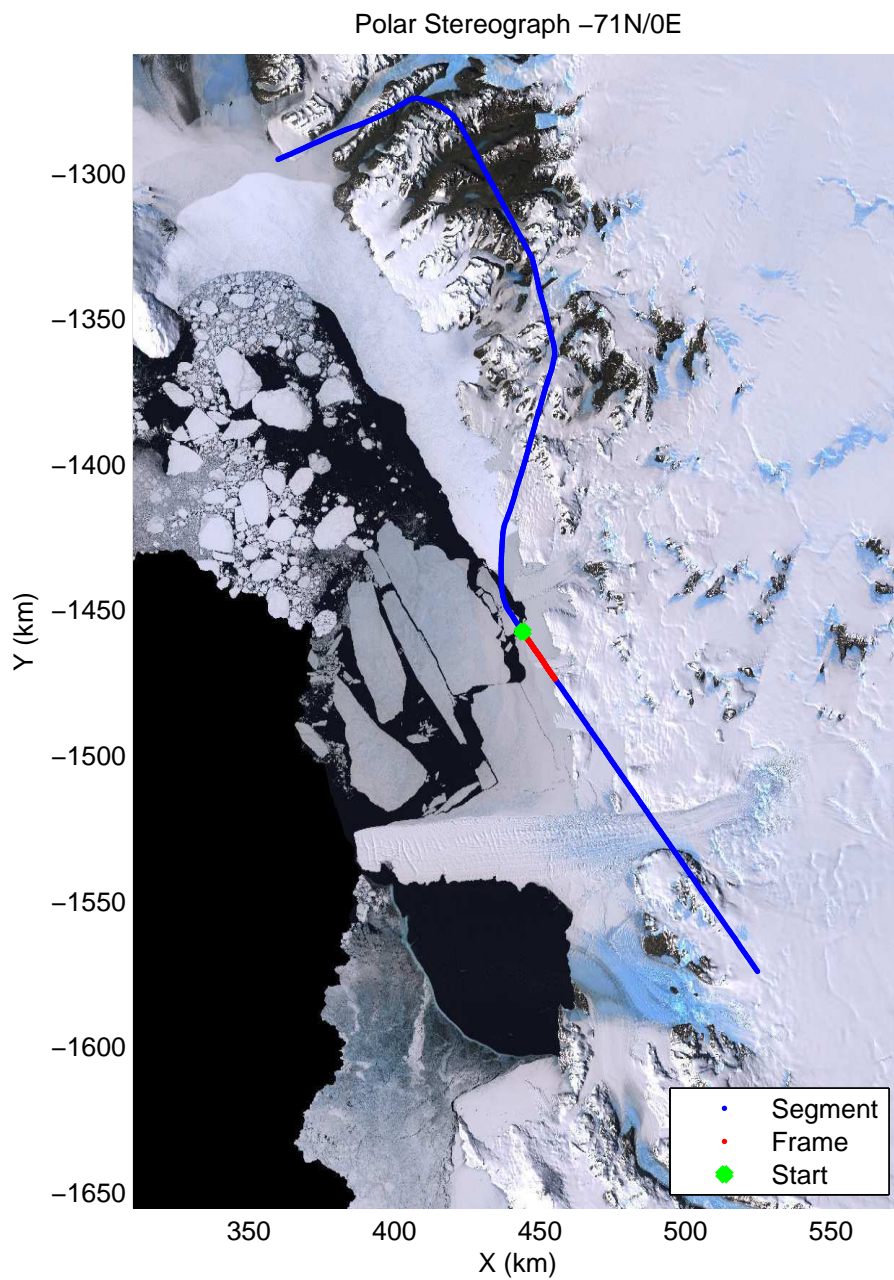
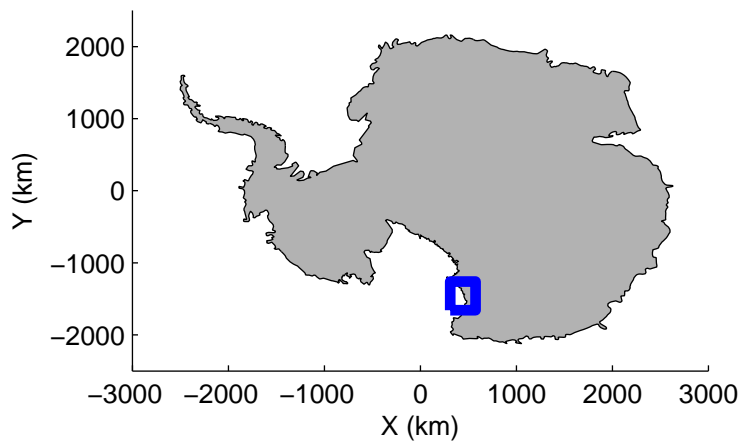




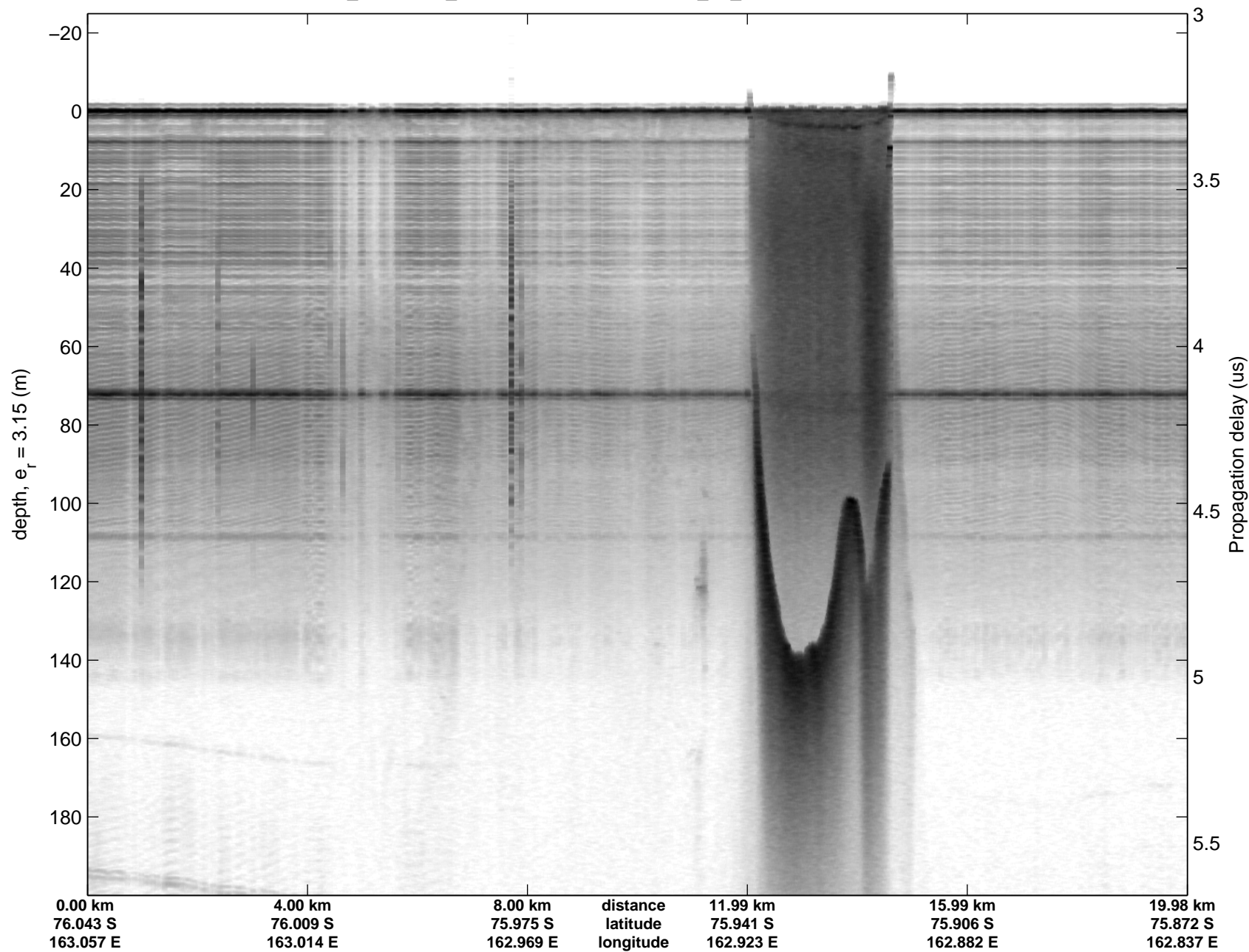


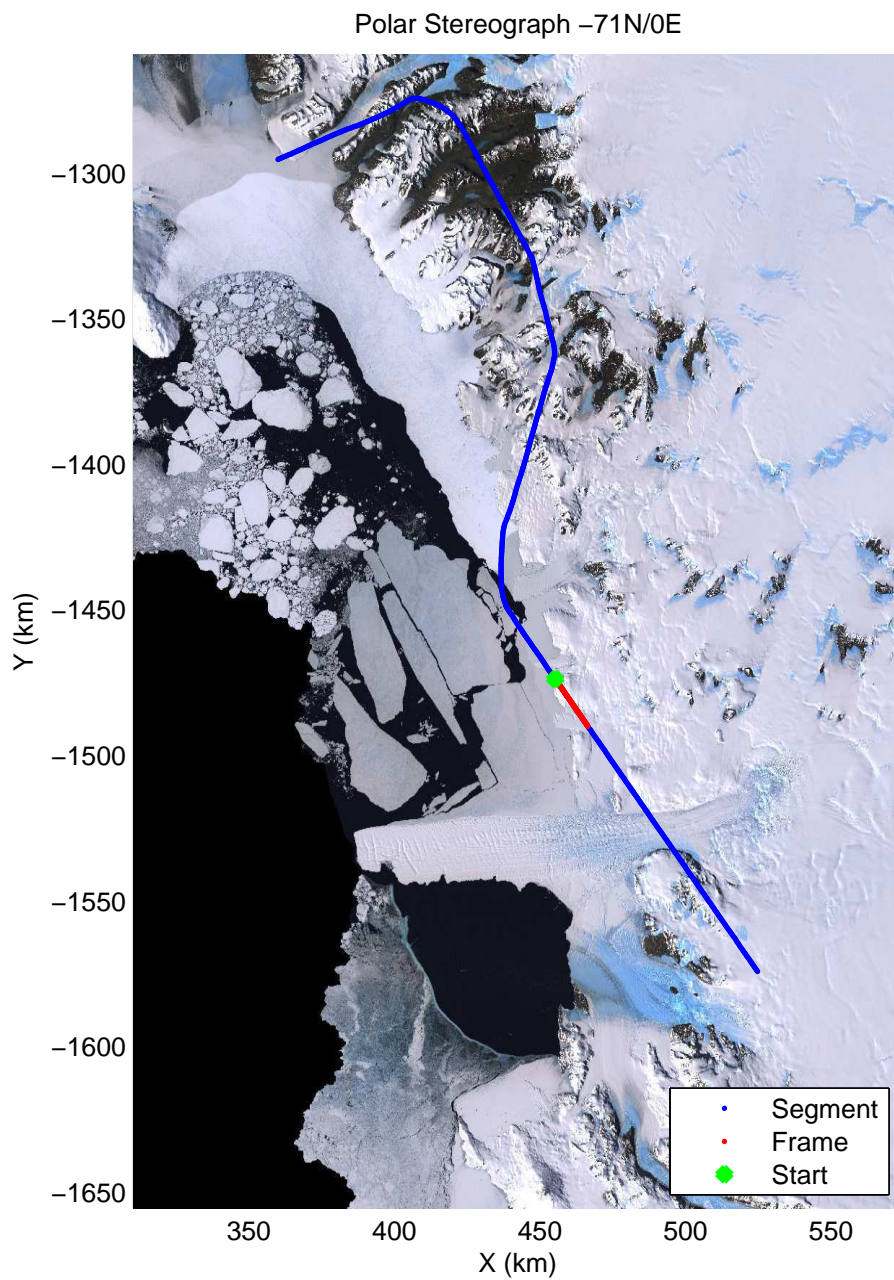

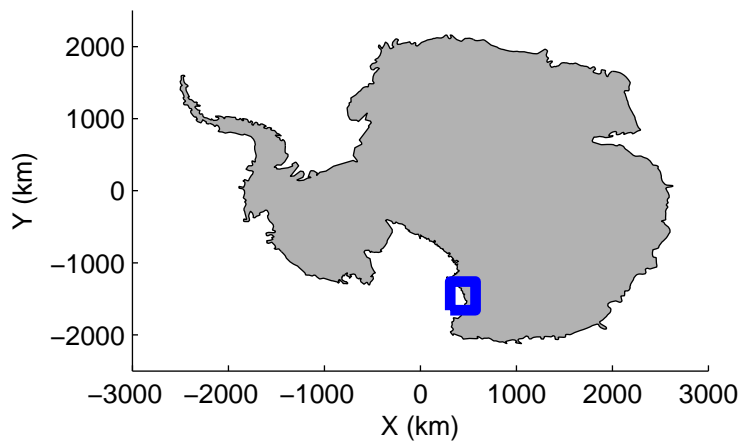
accum2 2013\_Antarctica\_P3: "Victoria 01" 20131120\_01\_013: -2:05:23.7 to -2:08:24.3 GPS






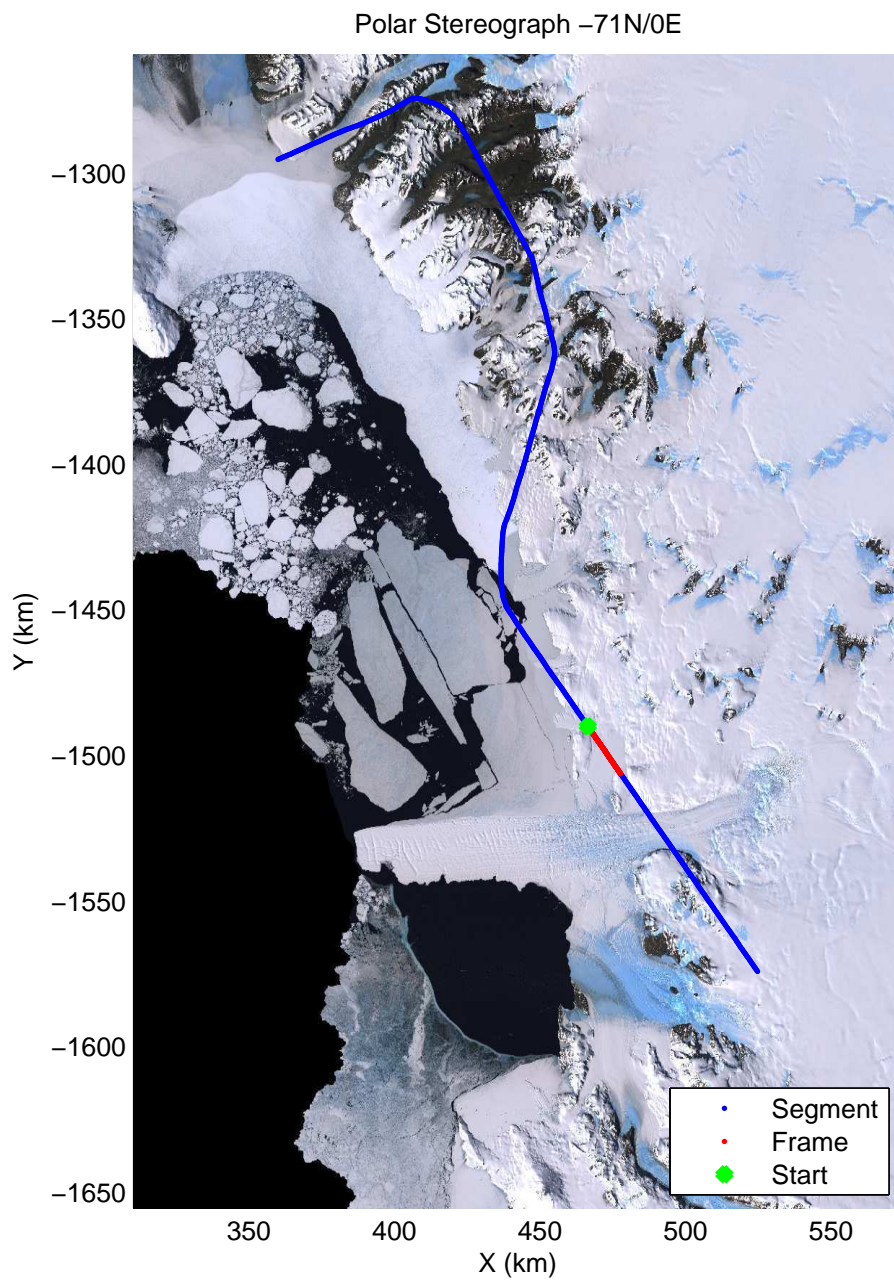

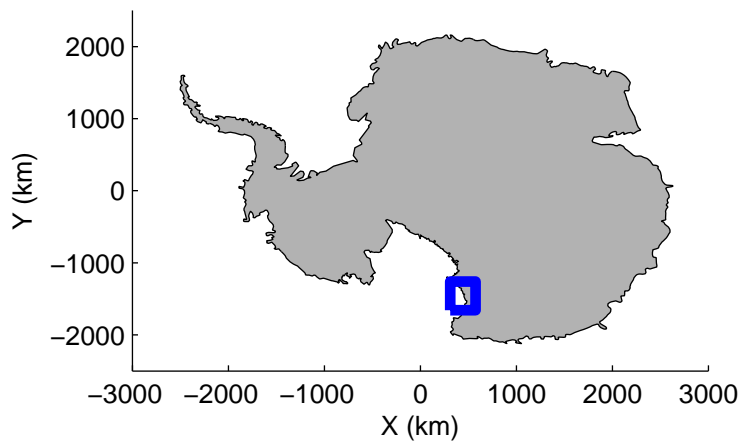
accum2 2013\_Antarctica\_P3: "Victoria 01" 20131120\_01\_014: -2:08:24.5 to -2:11:24.9 GPS






accum2 2013\_Antarctica\_P3: "Victoria 01" 20131120\_01\_015: -2:11:25.1 to -2:14:17.7 GPS

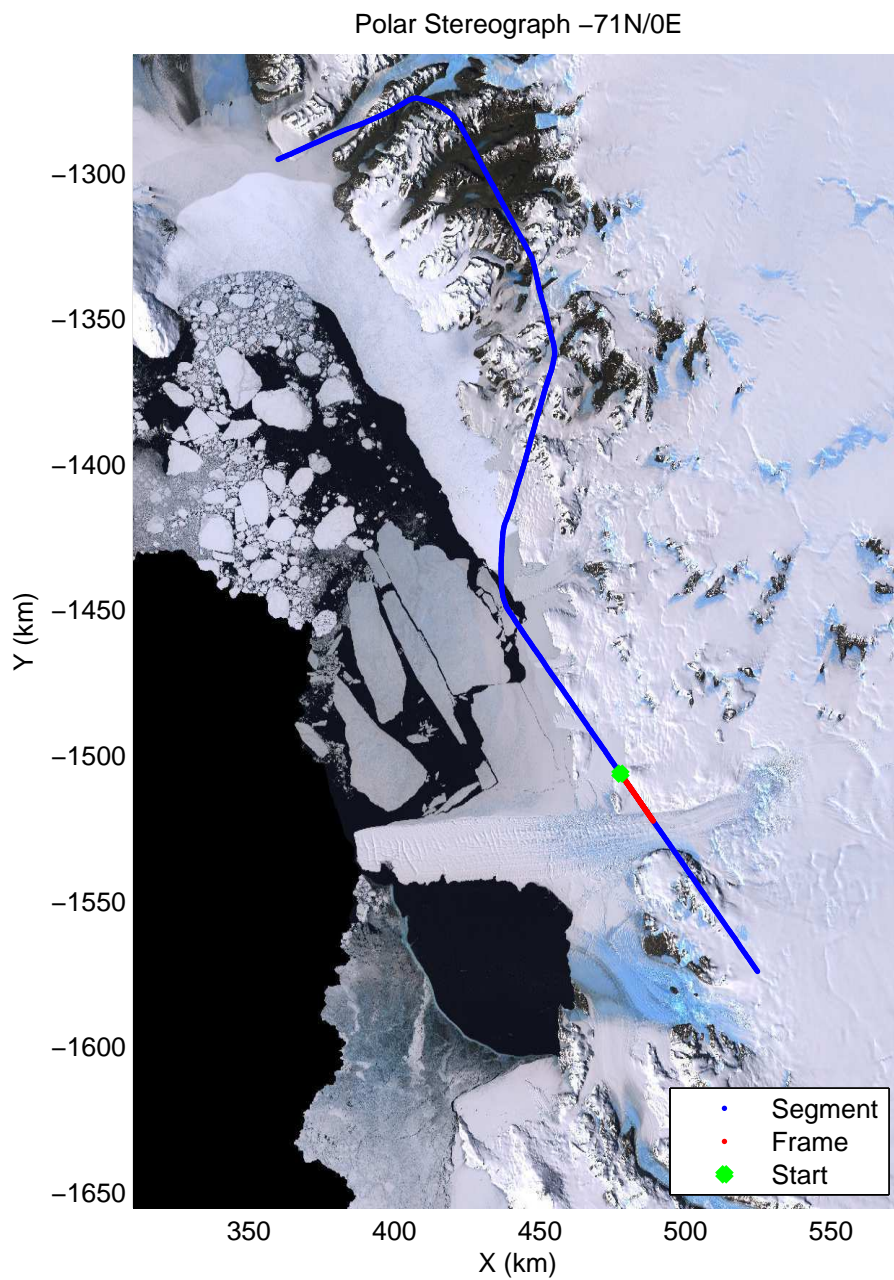

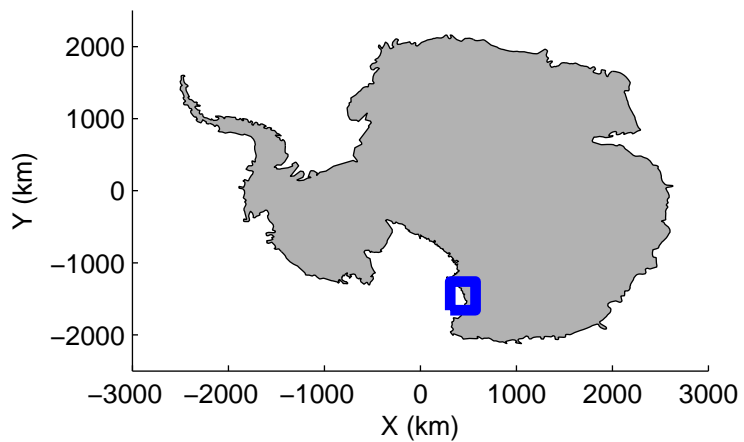





accum2 2013\_Antarctica\_P3: "Victoria 01" 20131120\_01\_016: -2:14:18.0 to -2:17:10.0 GPS

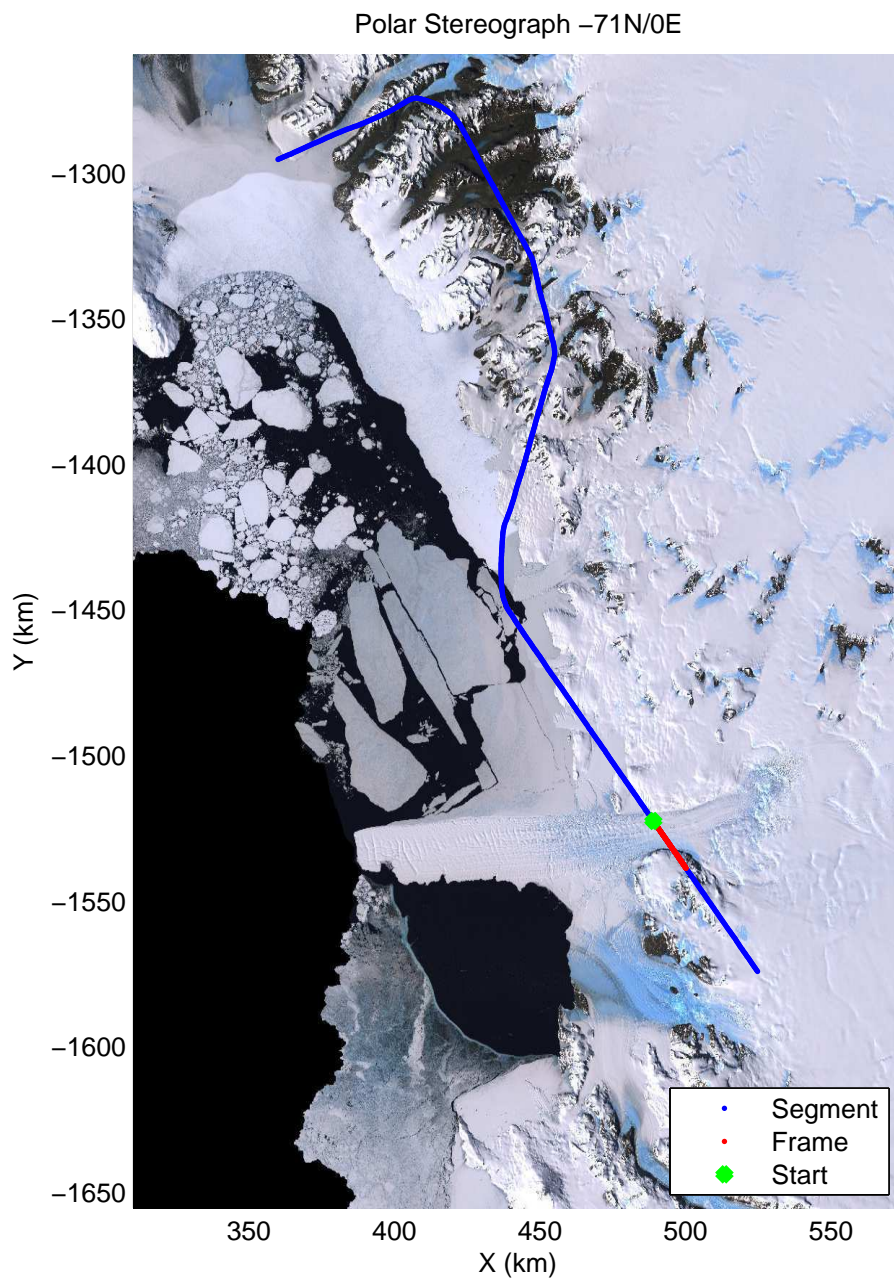

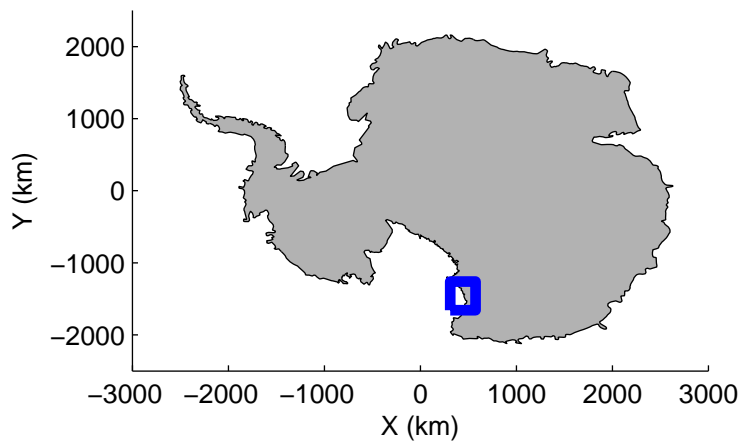







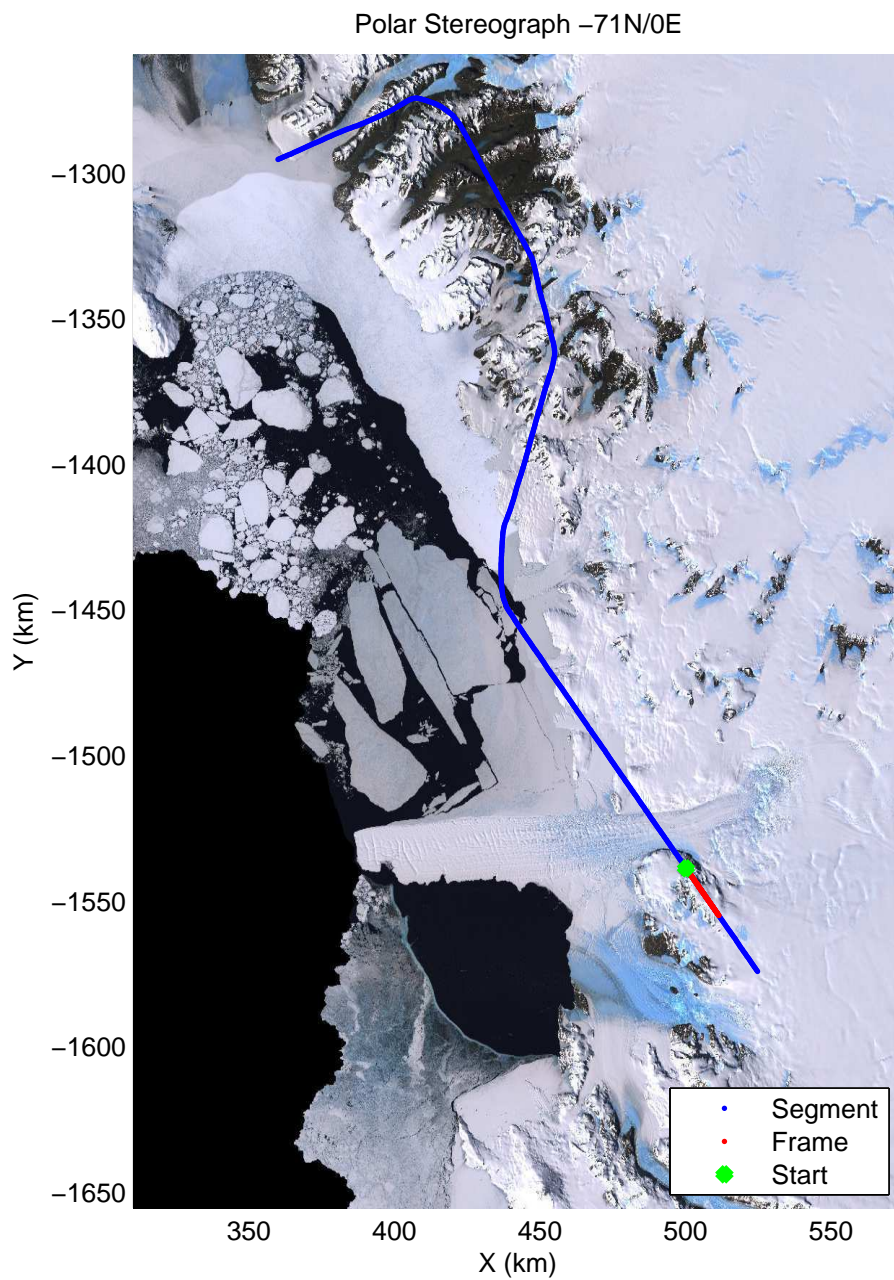

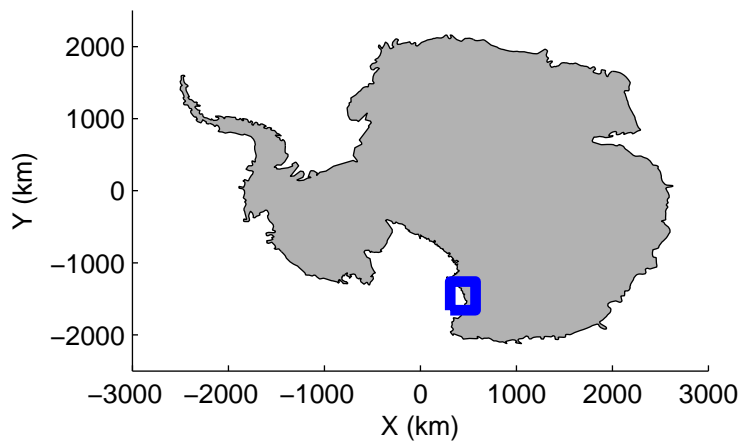
accum2 2013\_Antarctica\_P3: "Victoria 01" 20131120\_01\_017: -2:17:10.2 to -2:20:04.6 GPS



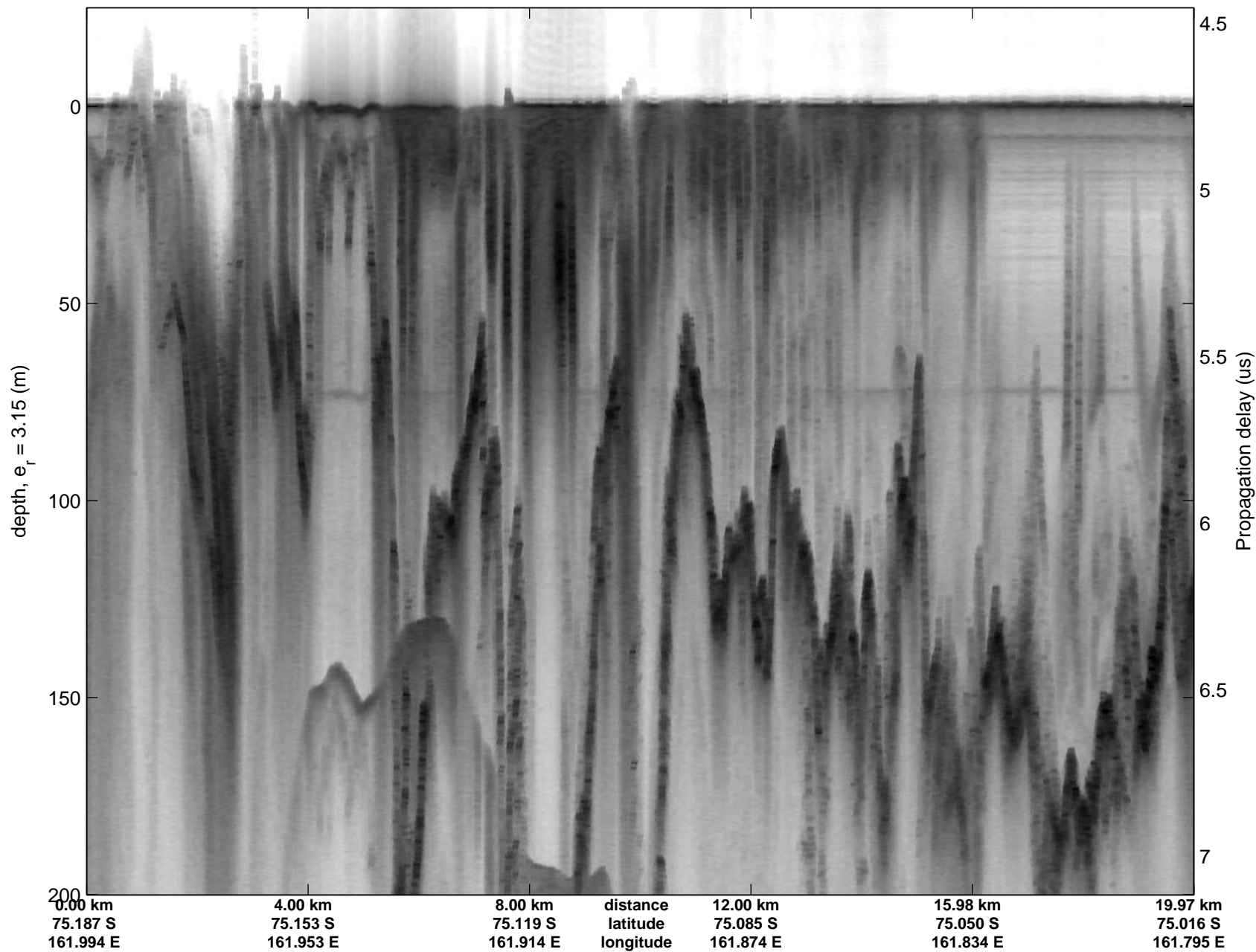


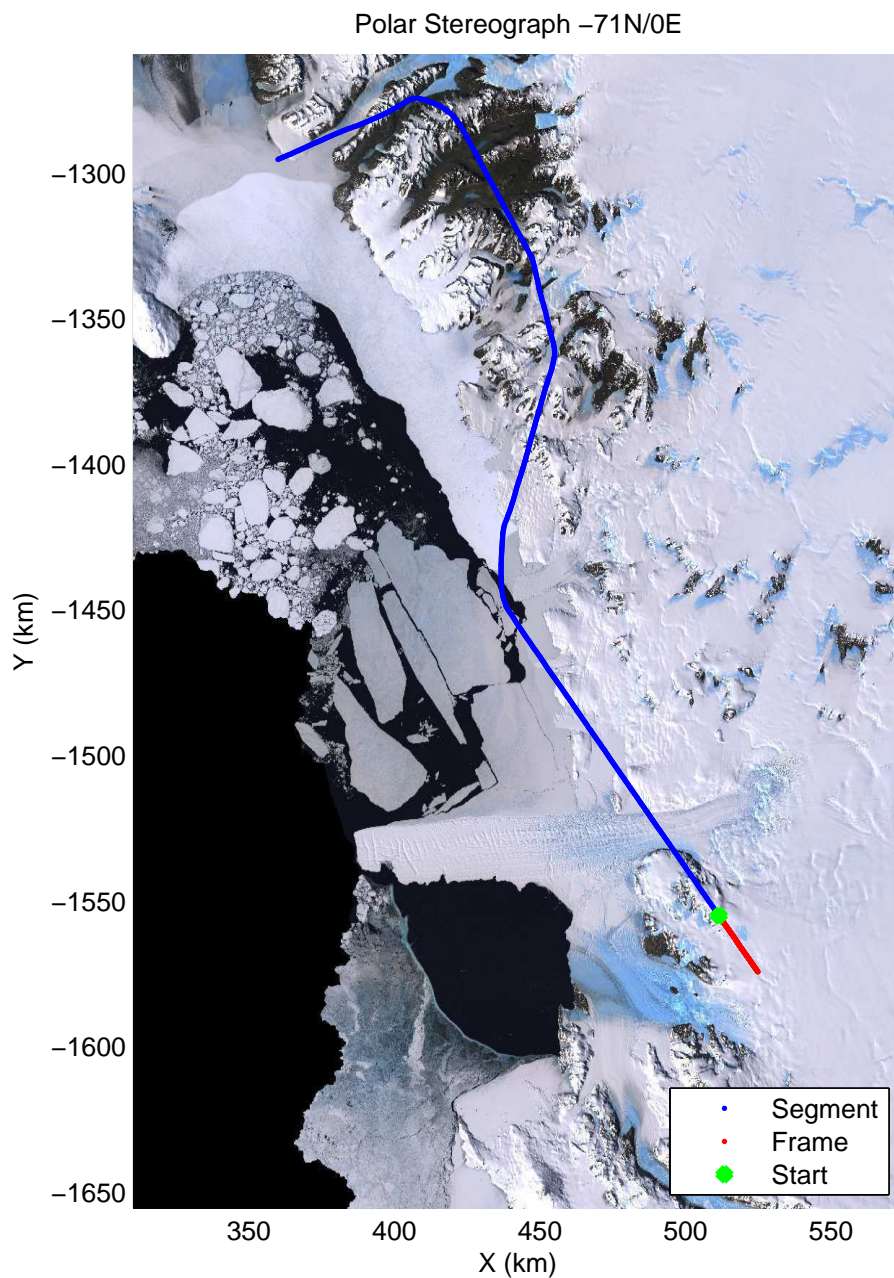
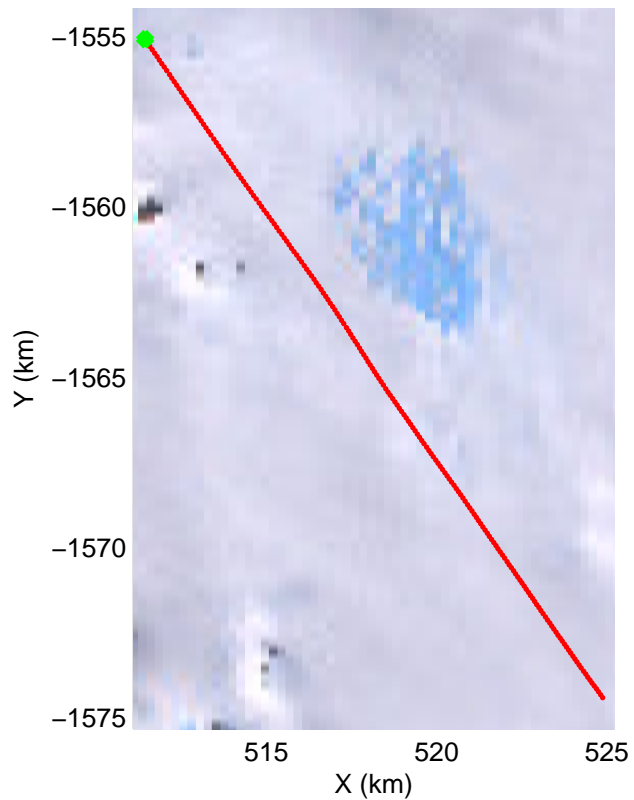
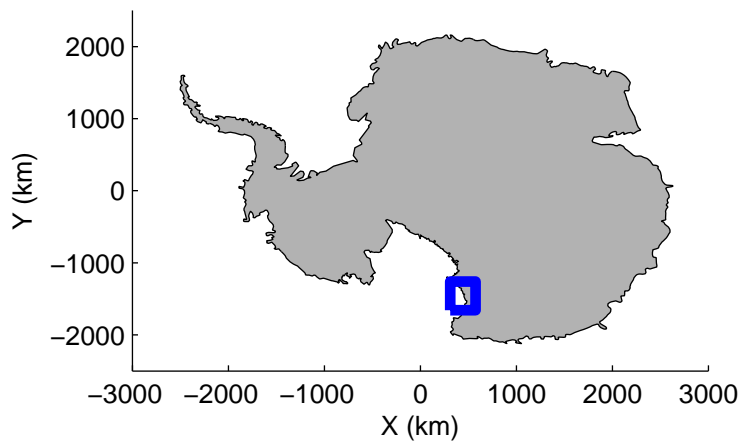
accum2 2013\_Antarctica\_P3: "Victoria 01" 20131120\_01\_018: -2:20:04.8 to -2:22:44.2 GPS





accum2 2013\_Antarctica\_P3: "Victoria 01" 20131120\_01\_019: -2:22:44.4 to -2:25:30.2 GPS





accum2 2013\_Antarctica\_P3: "Victoria 01" 20131120\_01\_020: -2:25:30.4 to -2:28:30.2 GPS

