
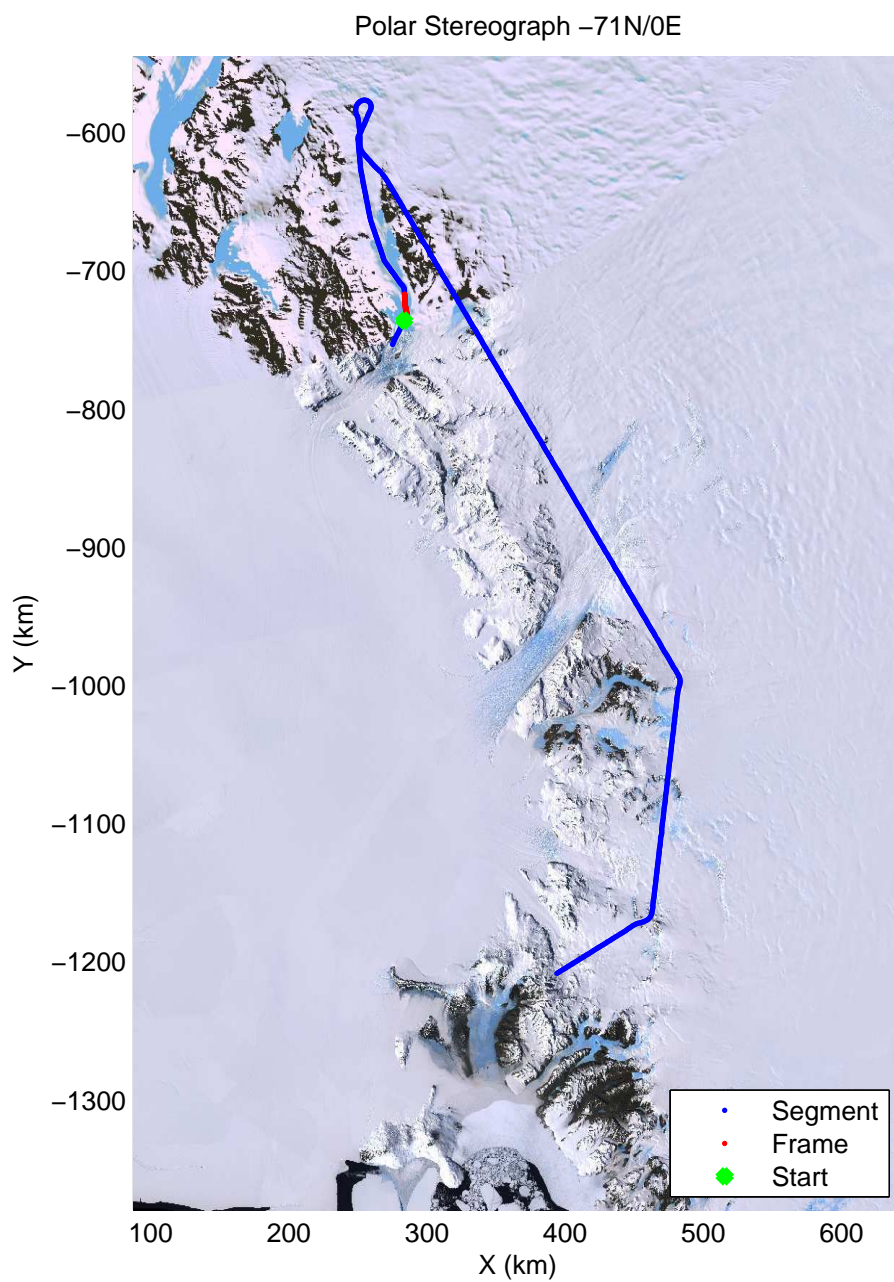
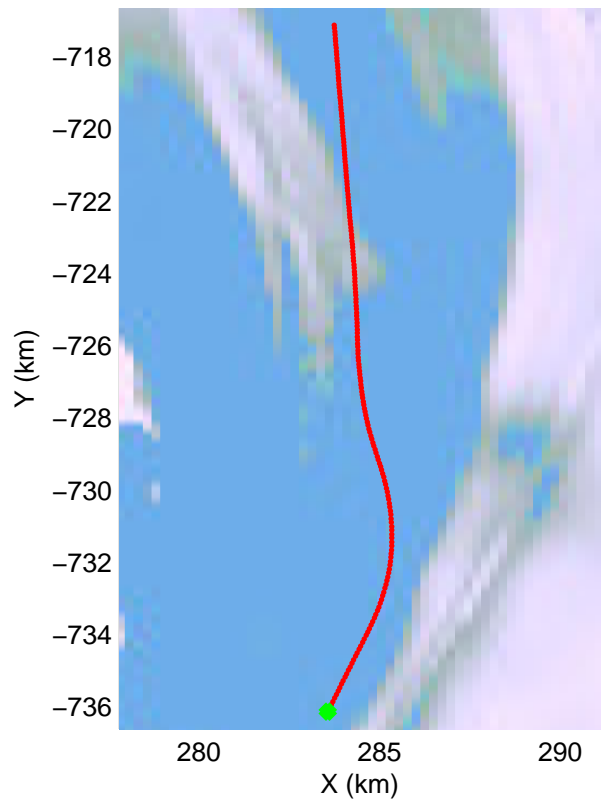
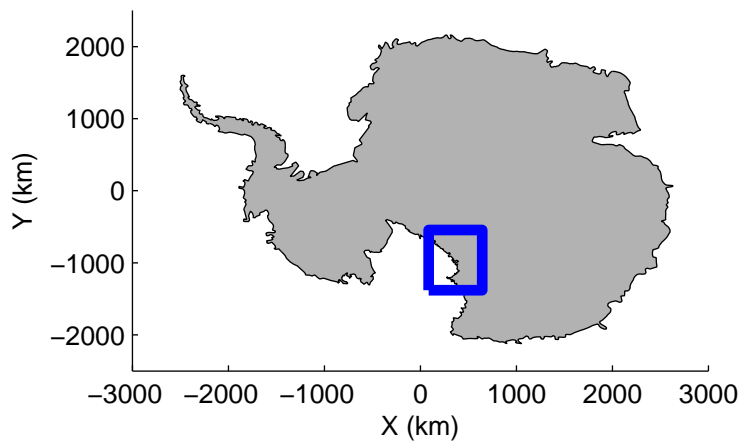



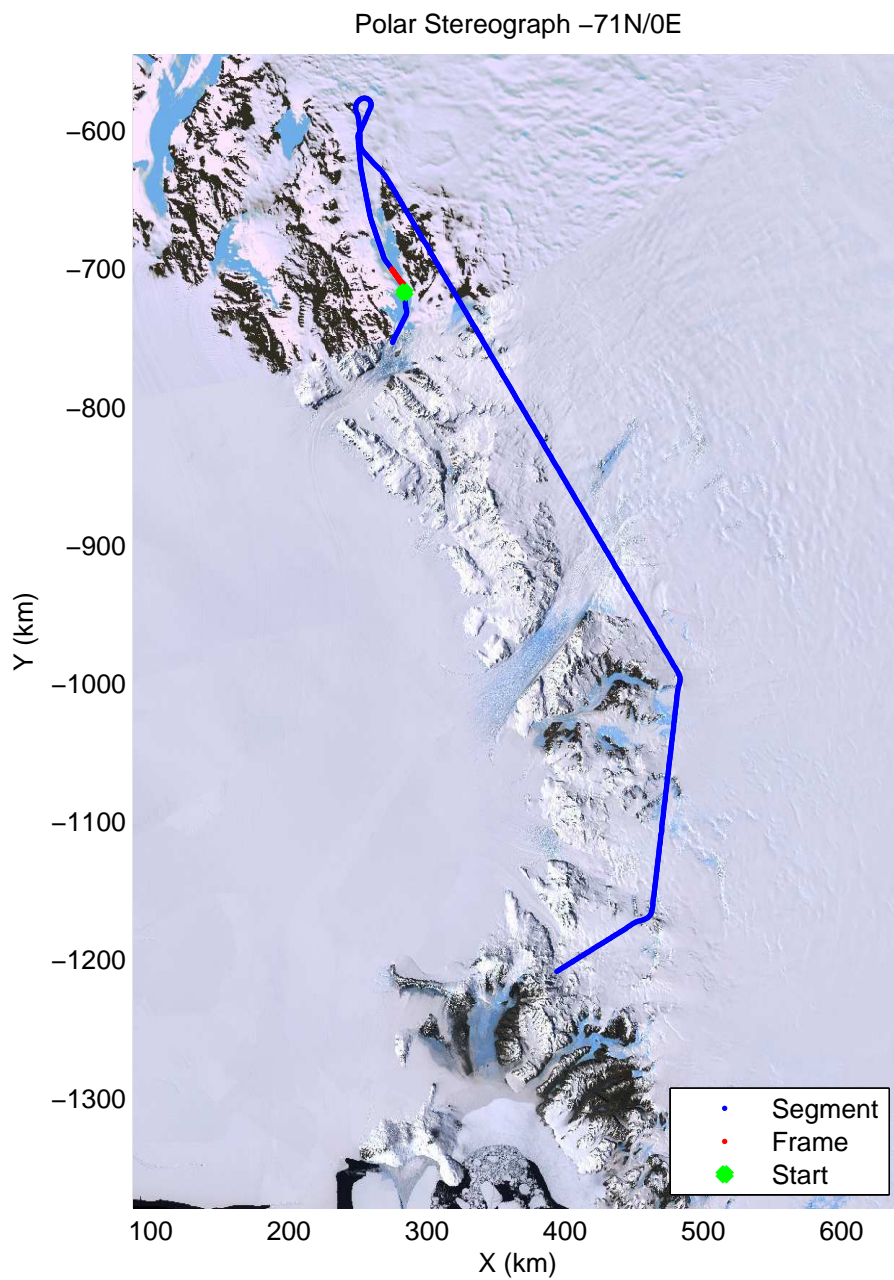

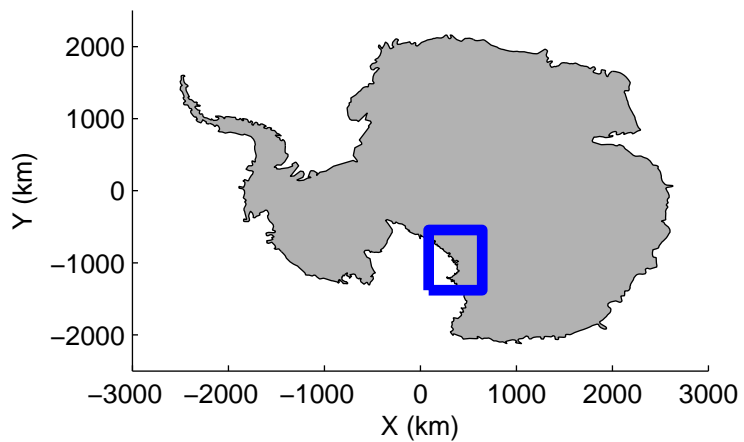
accum2 2013_Antarctica_P3: "TAM West" 20131119_08_001: 01:17:18.1 to 01:19:53.7 GPS






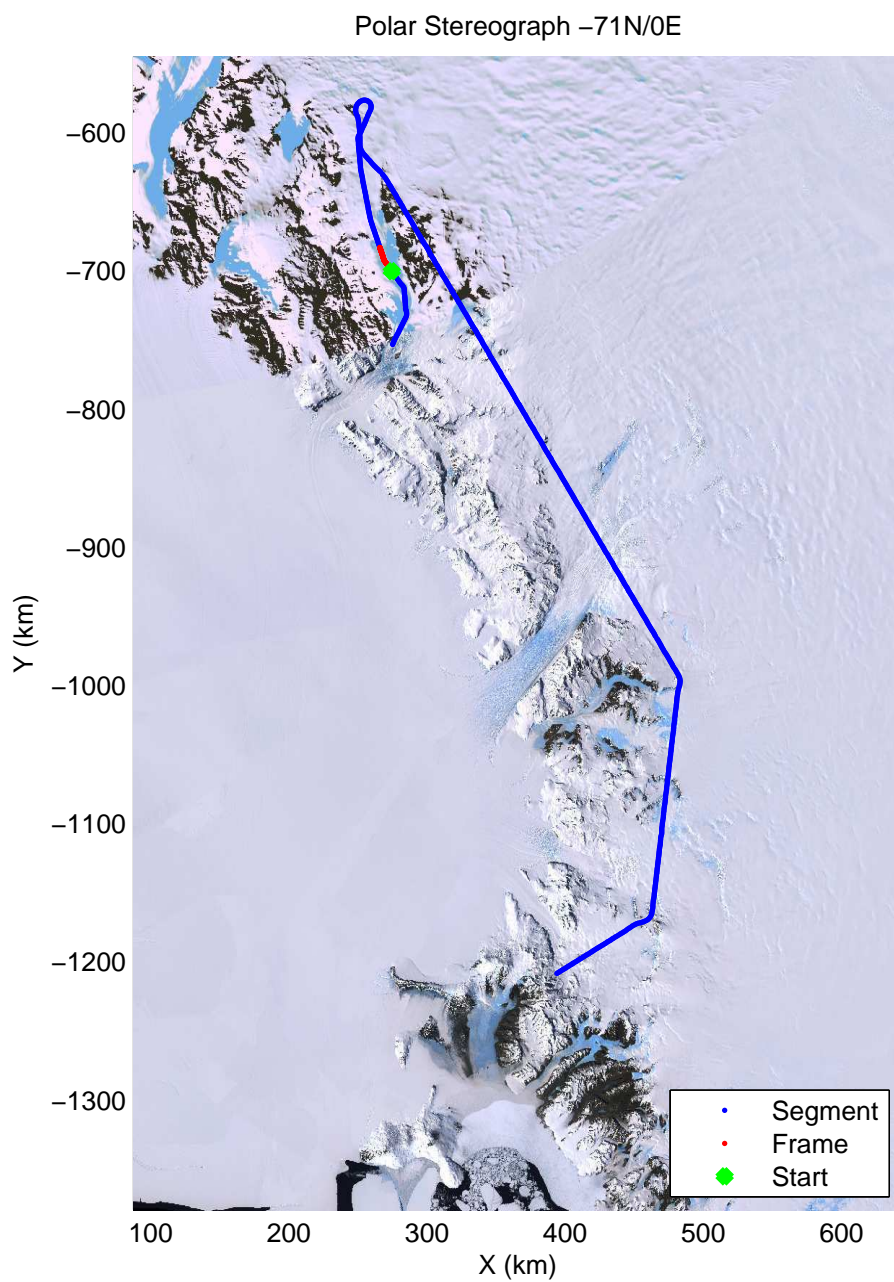
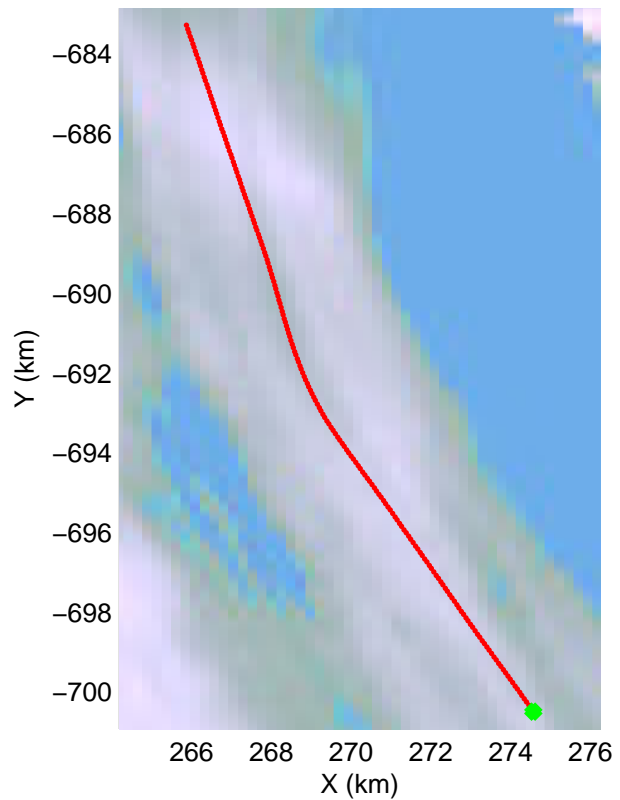
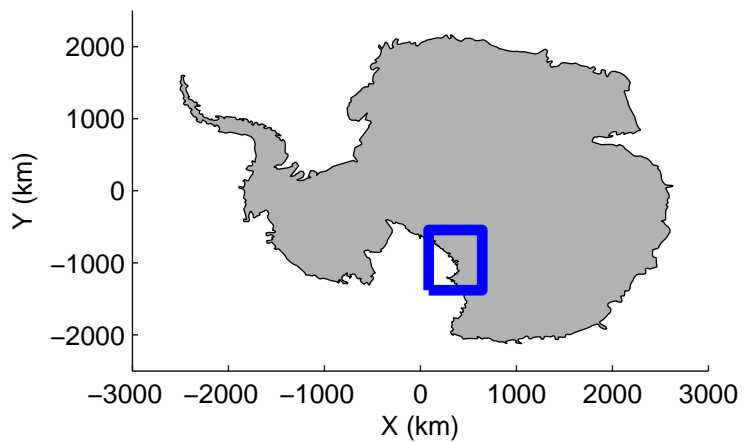
accum2 2013_Antarctica_P3: "TAM West" 20131119_08_002: 01:19:53.9 to 01:22:38.9 GPS






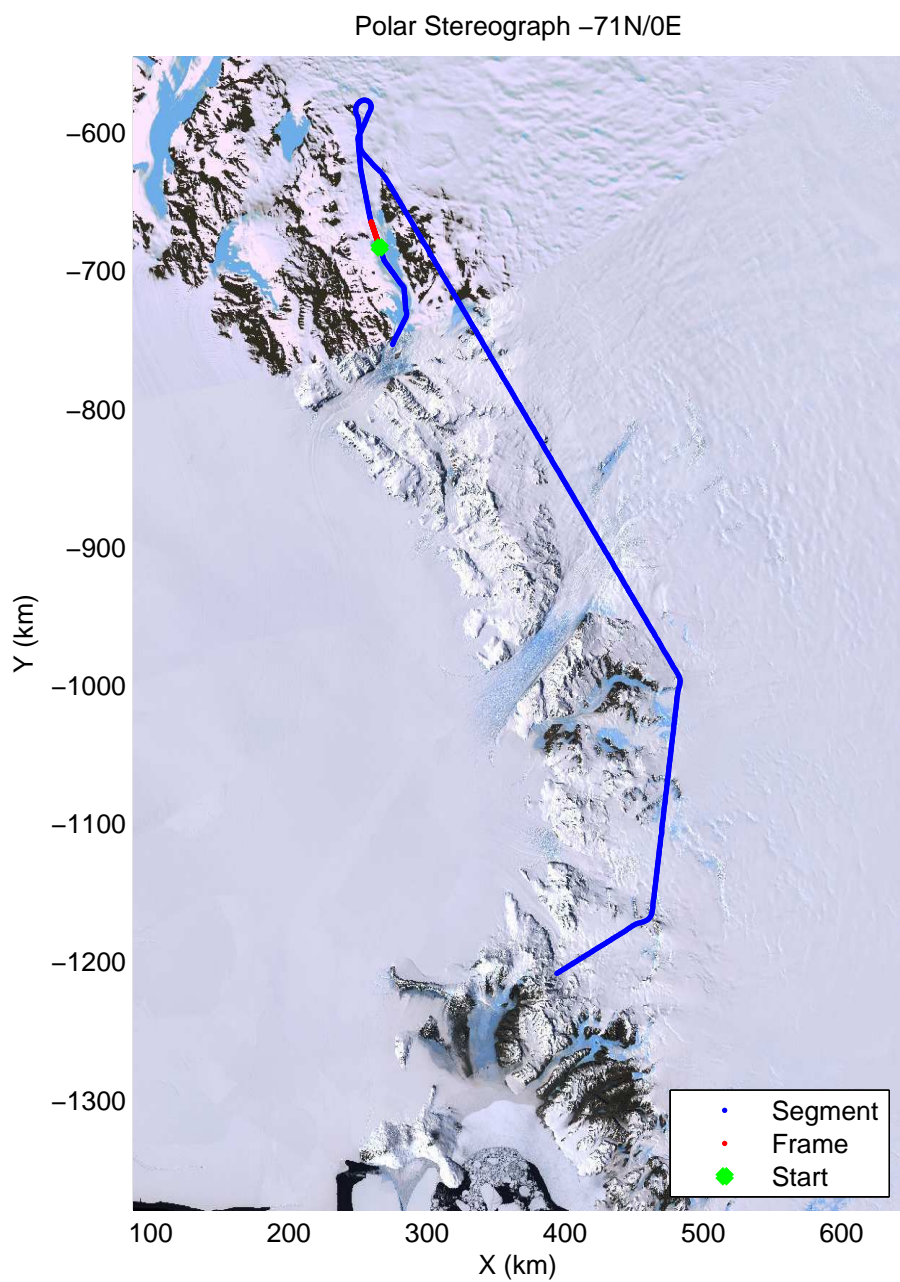

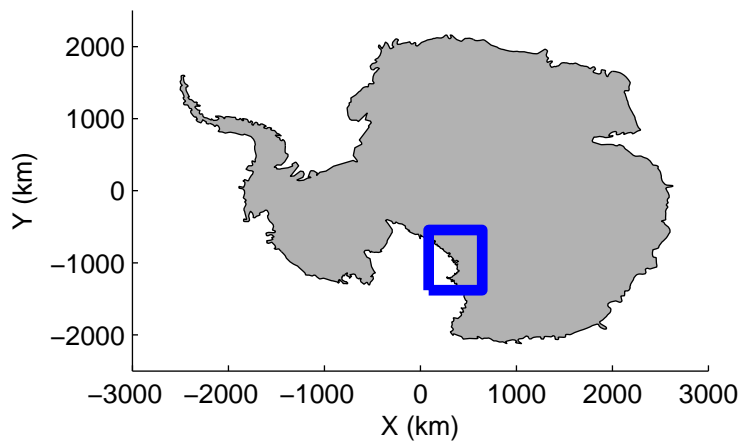
accum2 2013_Antarctica_P3: "TAM West" 20131119_08_003: 01:22:39.1 to 01:25:29.4 GPS






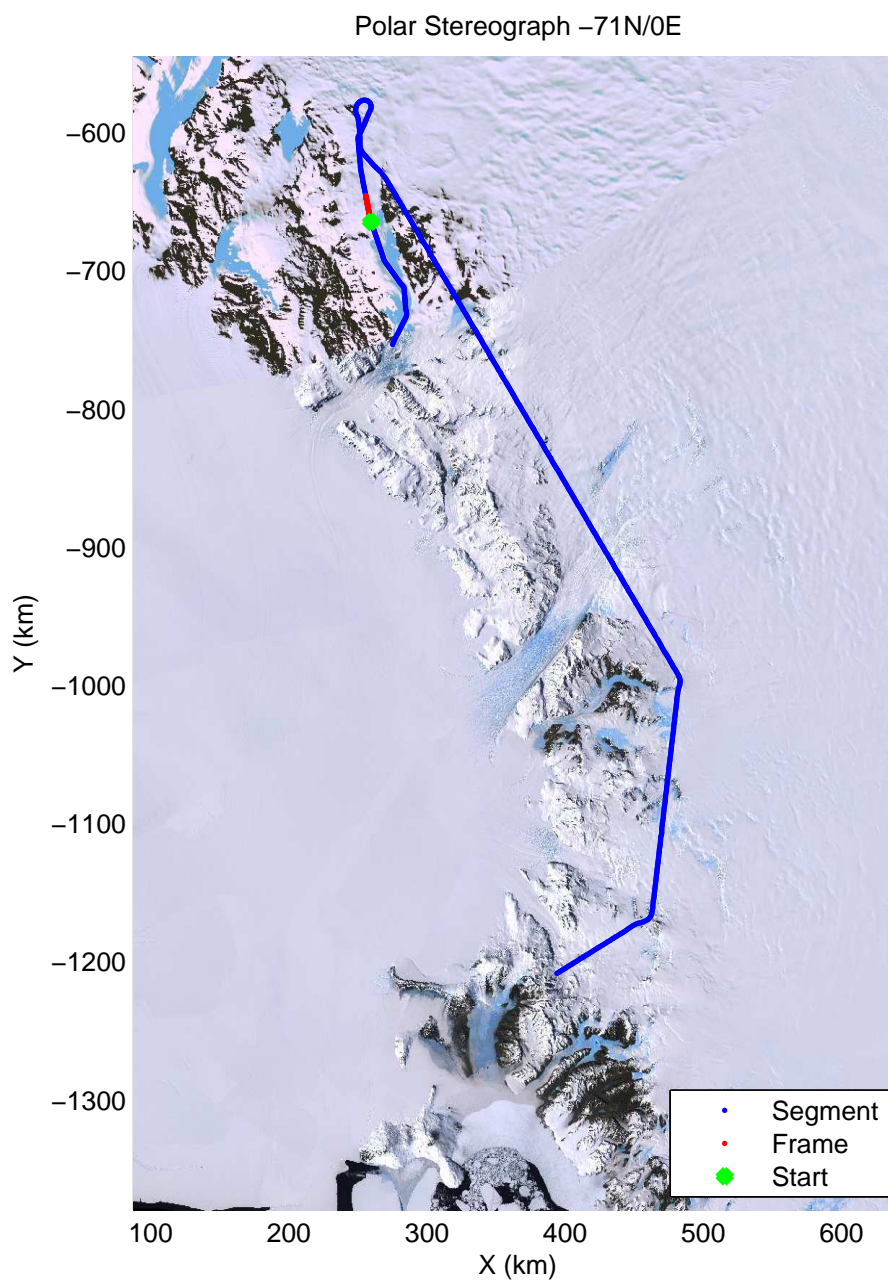
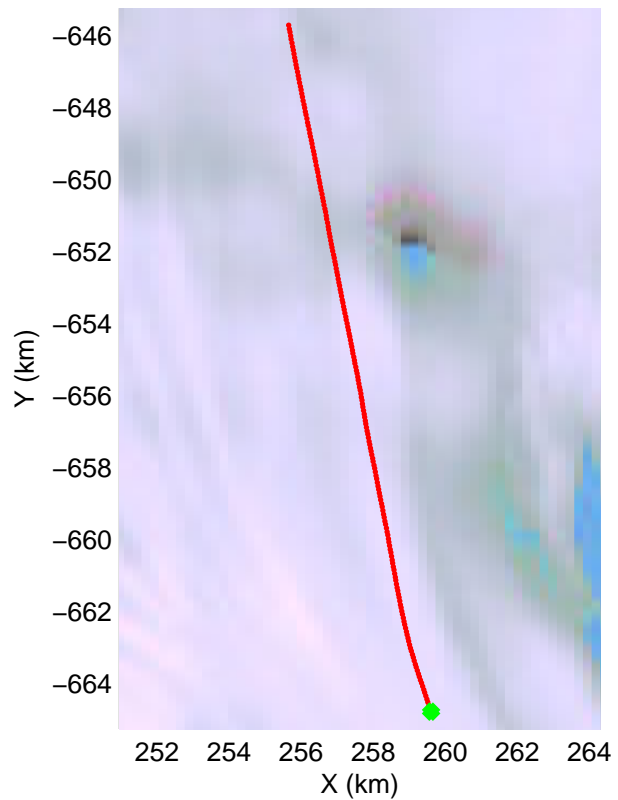
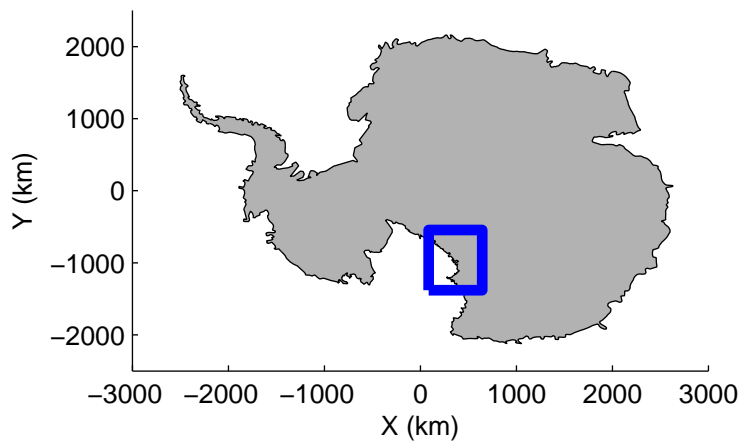
accum2 2013_Antarctica_P3: "TAM West" 20131119_08_004: 01:25:29.6 to 01:28:16.6 GPS






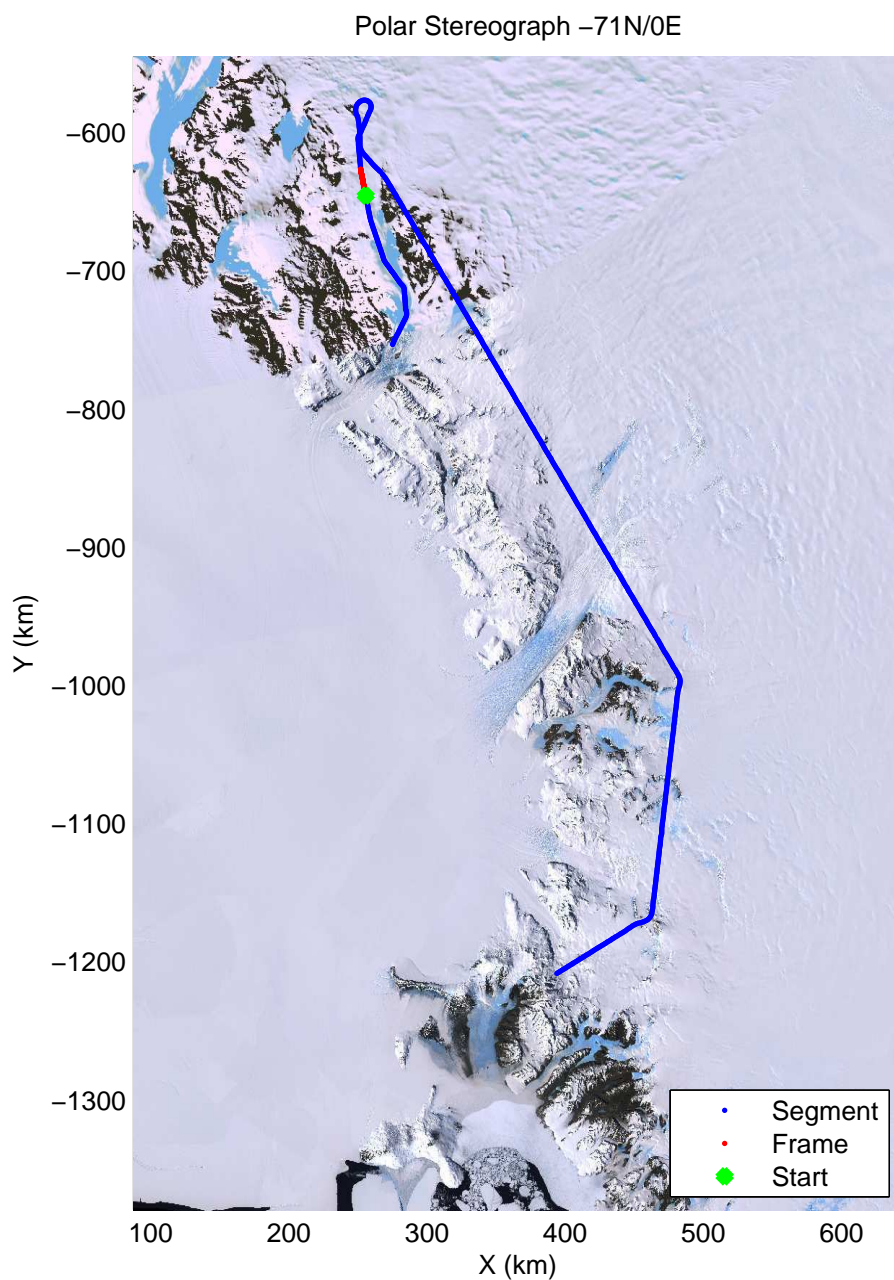
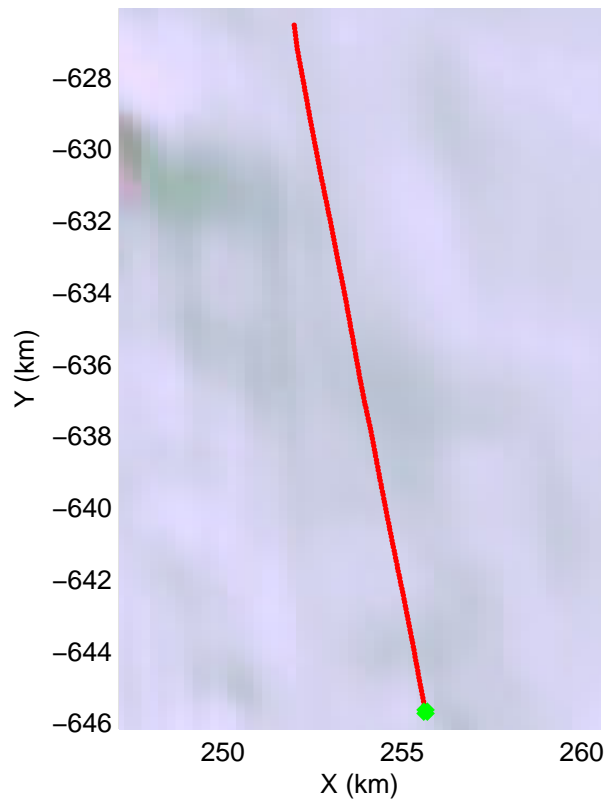
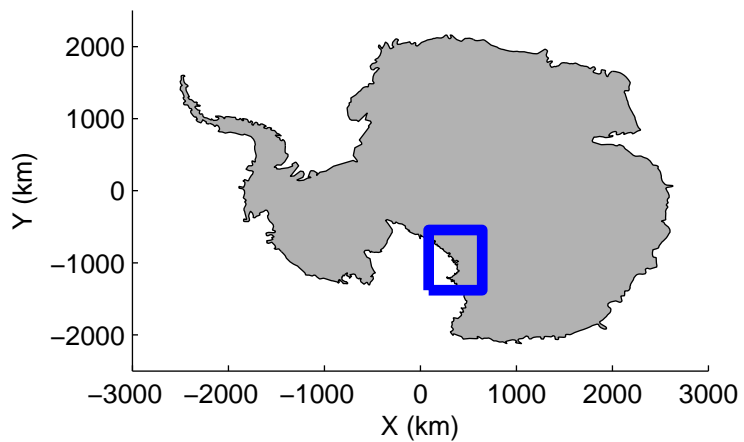
accum2 2013_Antarctica_P3: "TAM West" 20131119_08_005: 01:28:16.8 to 01:31:07.8 GPS






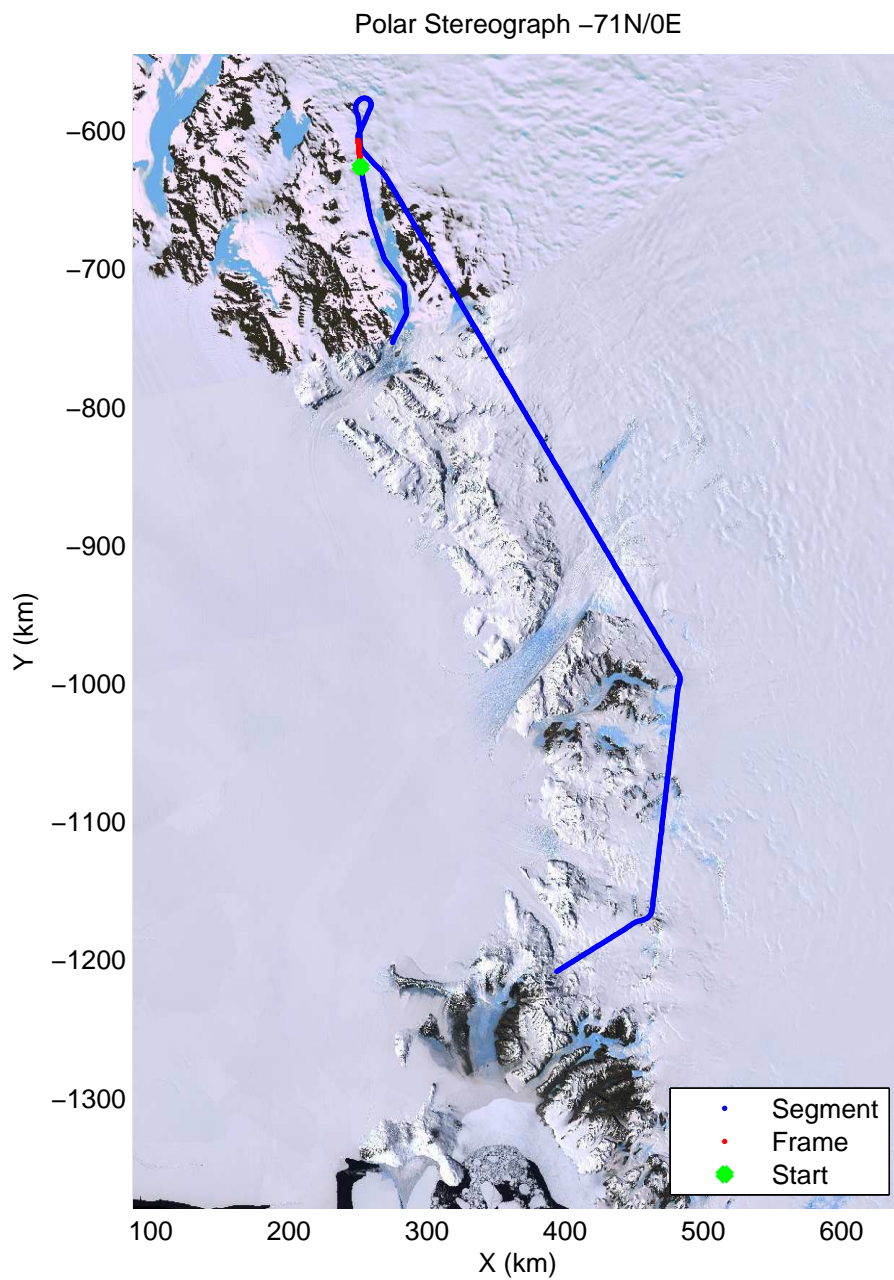
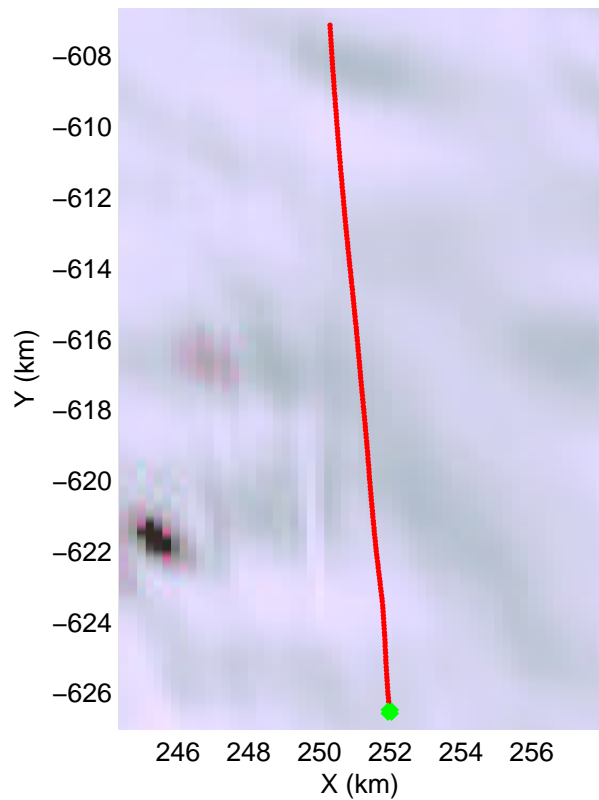
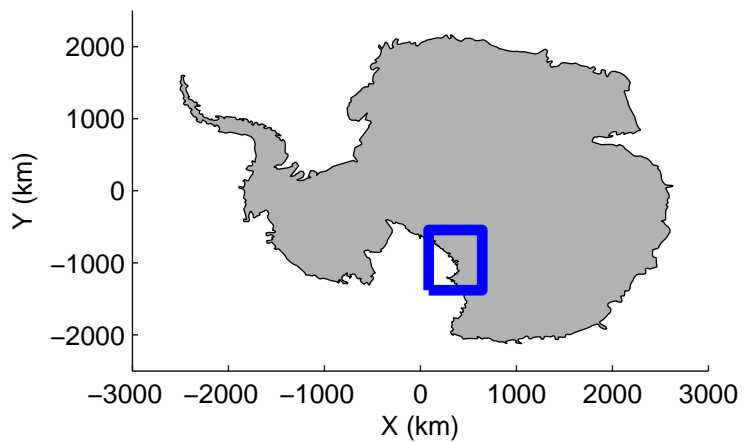
accum2 2013_Antarctica_P3: "TAM West" 20131119_08_006: 01:31:08.0 to 01:33:56.6 GPS






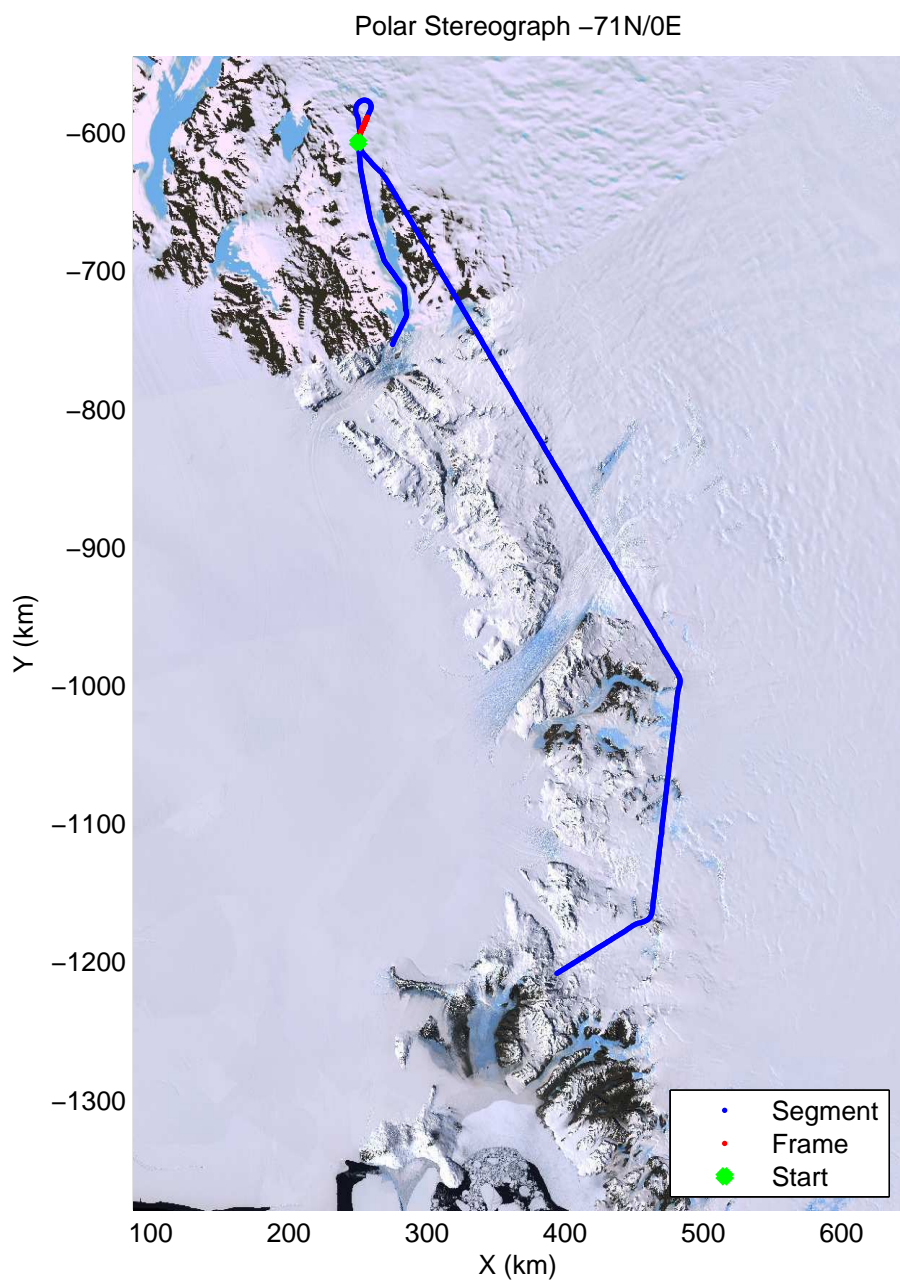

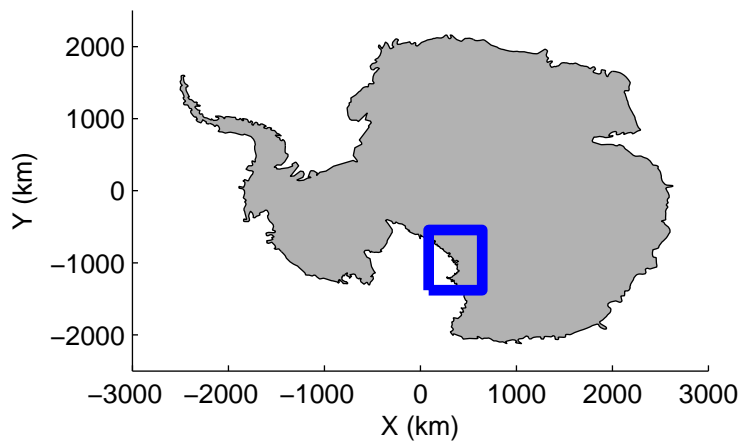
accum2 2013_Antarctica_P3: "TAM West" 20131119_08_007: 01:33:56.8 to 01:36:40.5 GPS






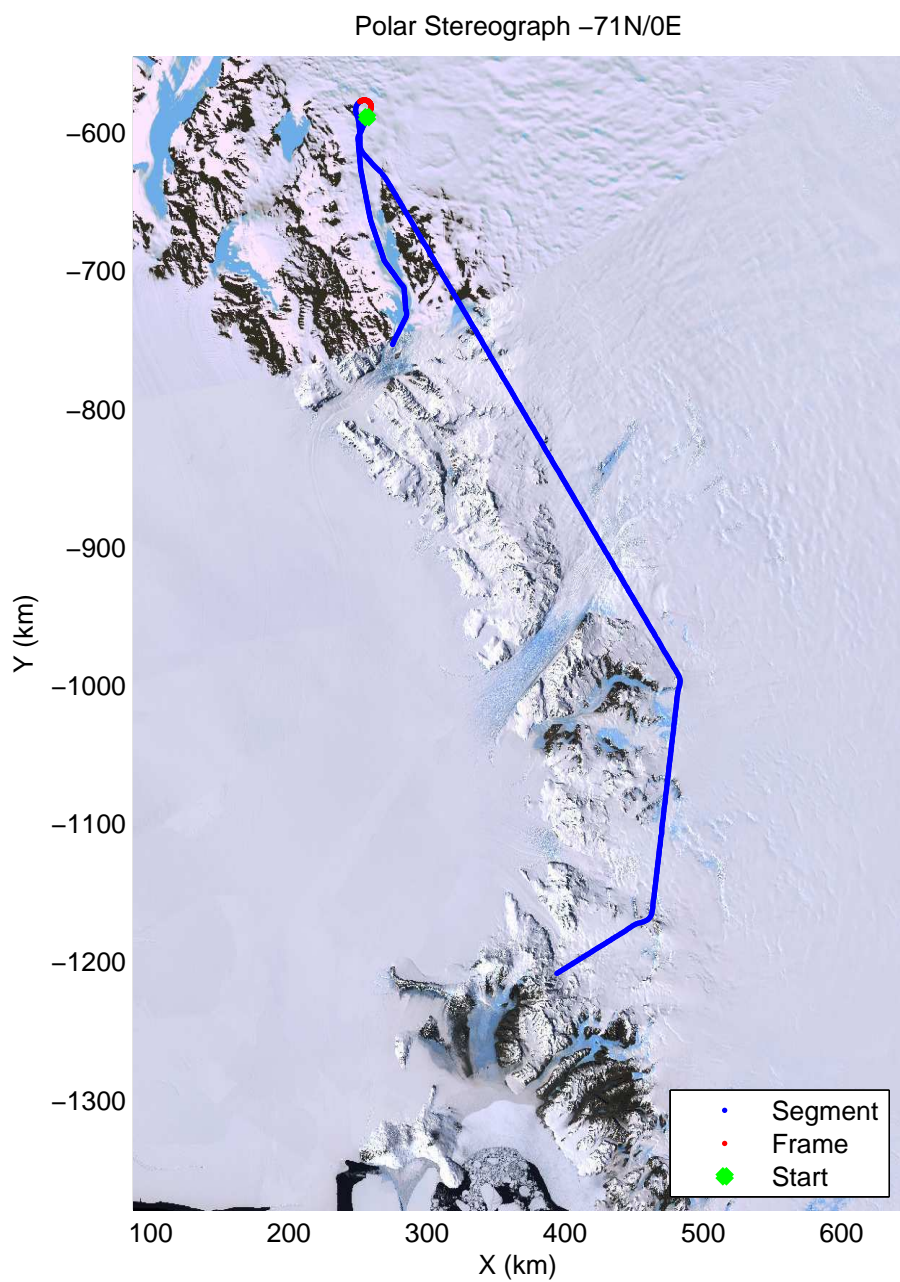
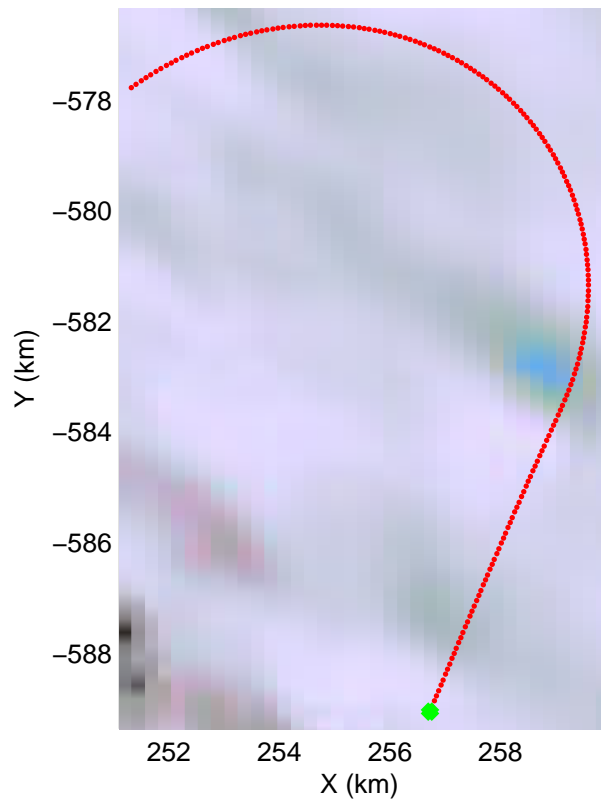
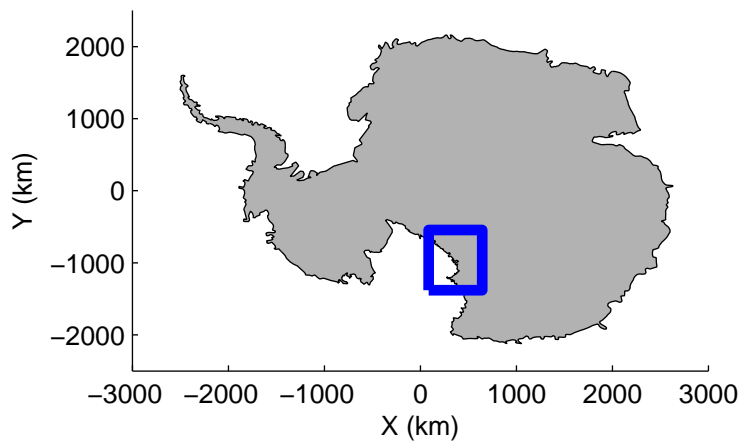
accum2 2013_Antarctica_P3: "TAM West" 20131119_08_008: 01:36:40.7 to 01:39:23.6 GPS



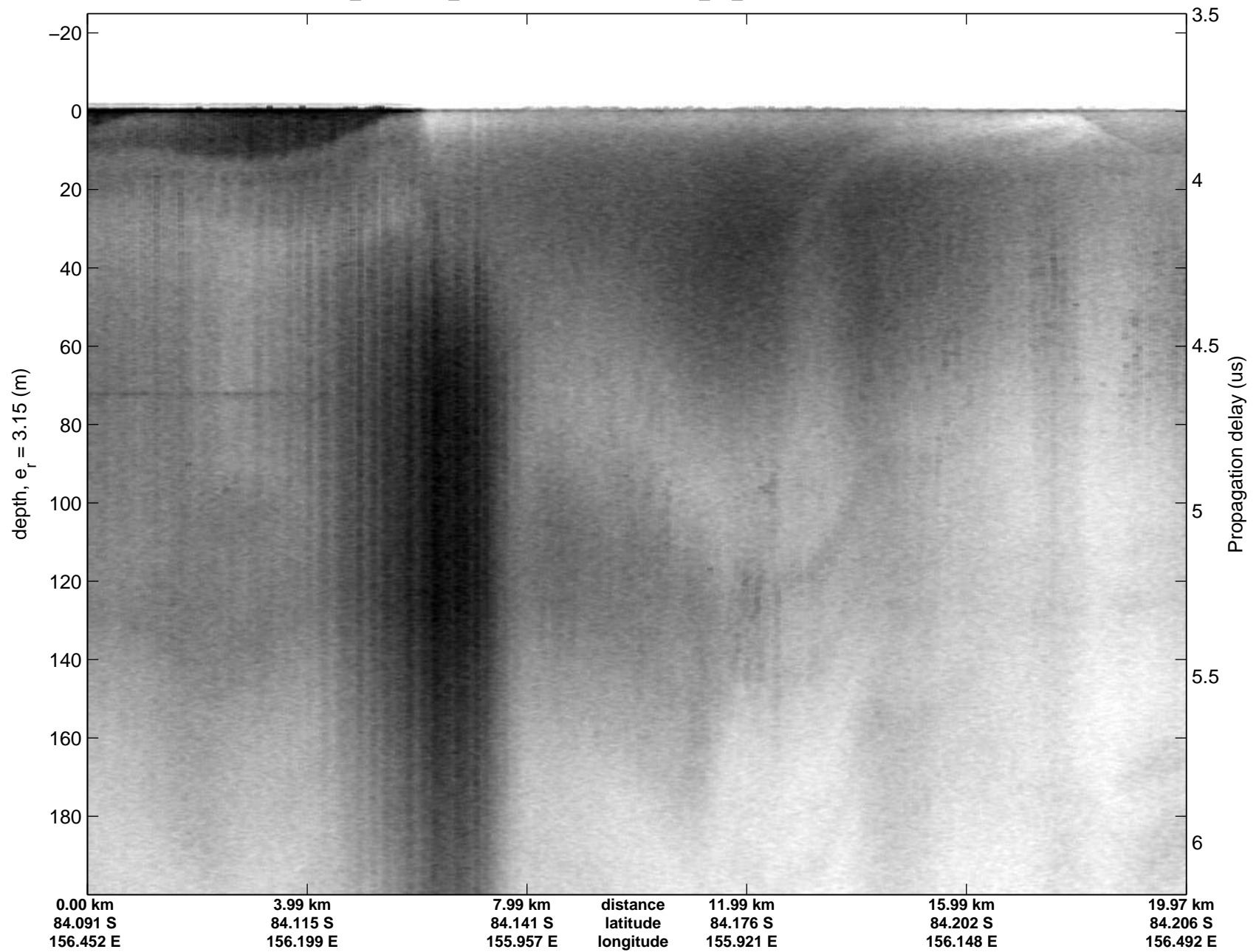


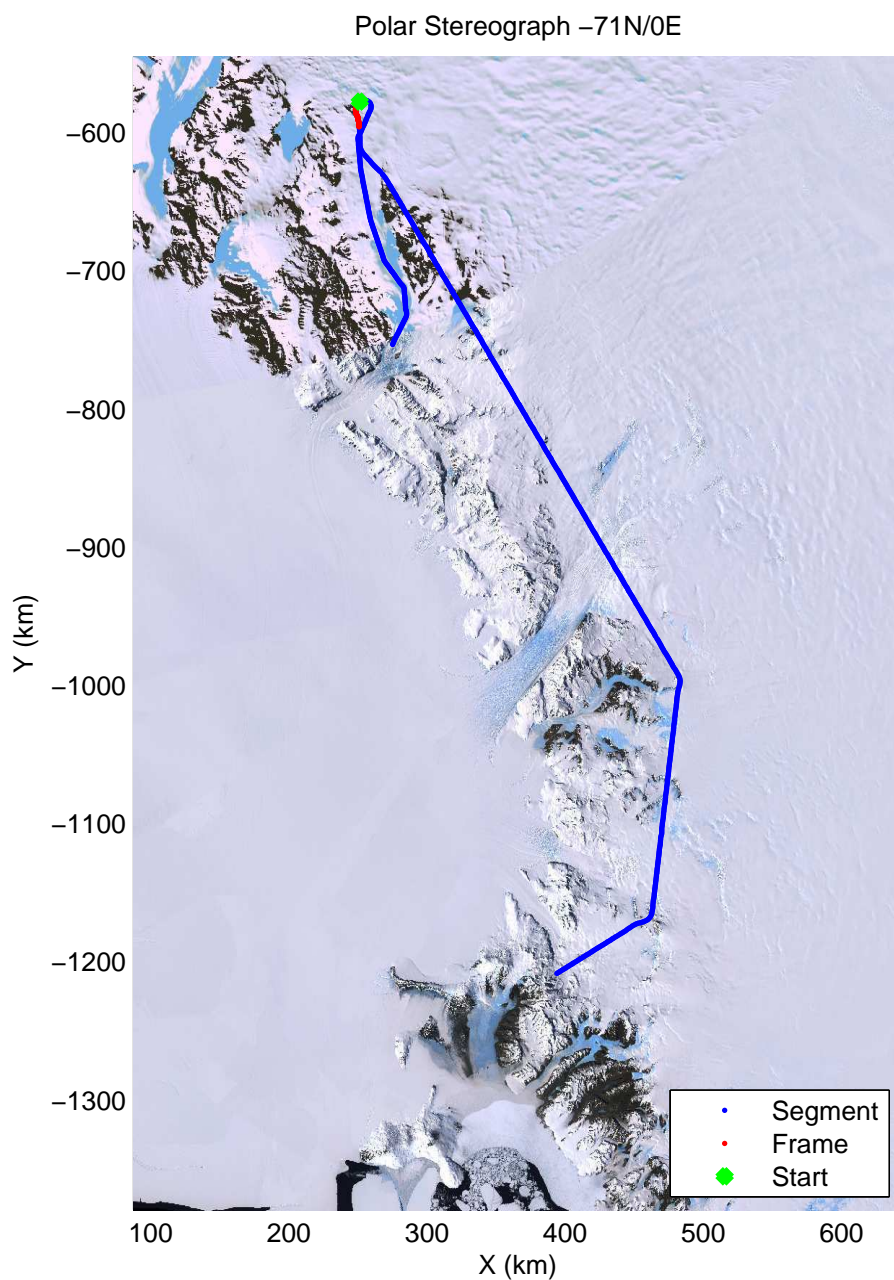

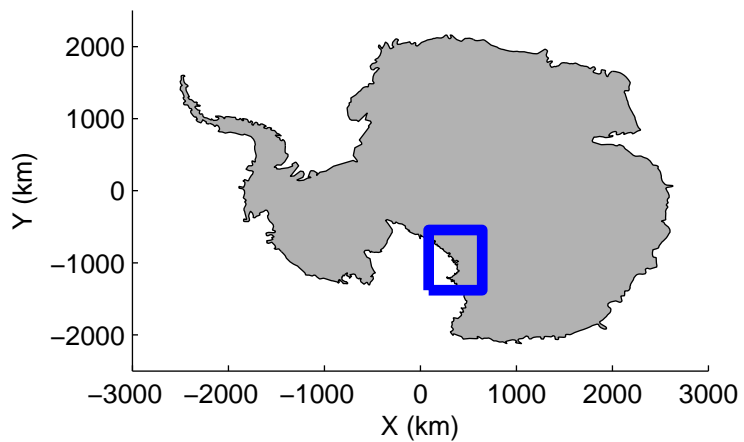
accum2 2013_Antarctica_P3: "TAM West" 20131119_08_009: 01:39:23.8 to 01:41:60.0 GPS






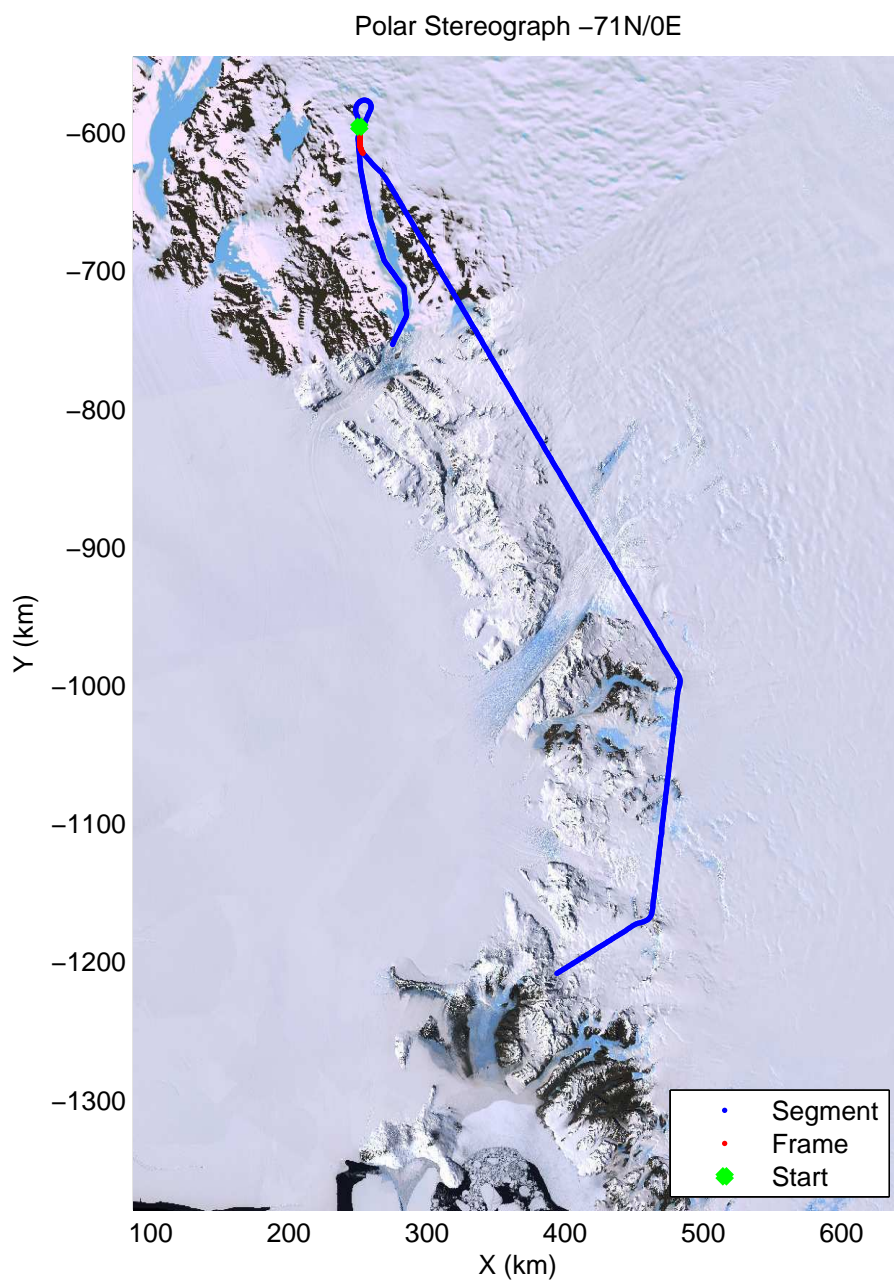
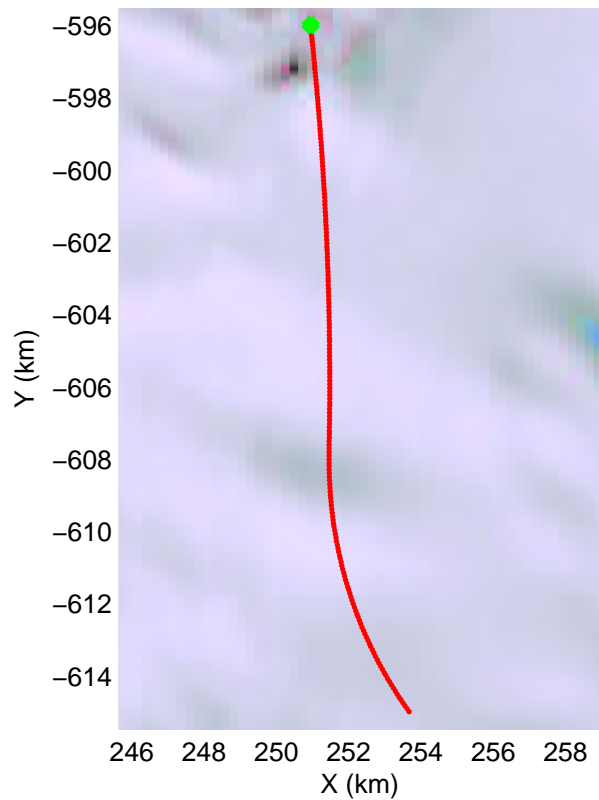
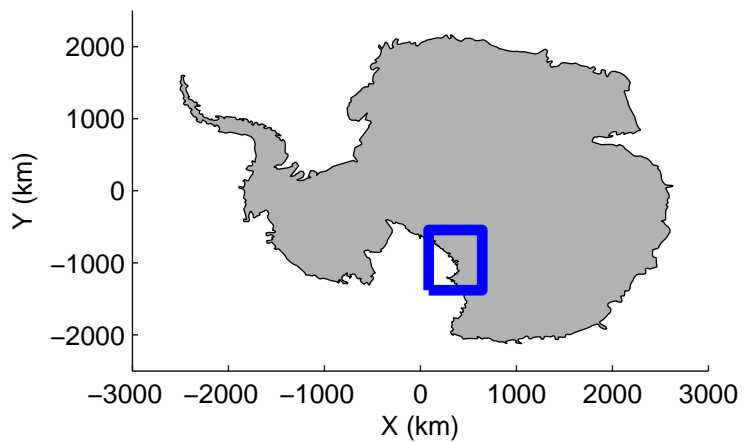
accum2 2013_Antarctica_P3: "TAM West" 20131119_08_010: 01:42:00.1 to 01:44:42.2 GPS





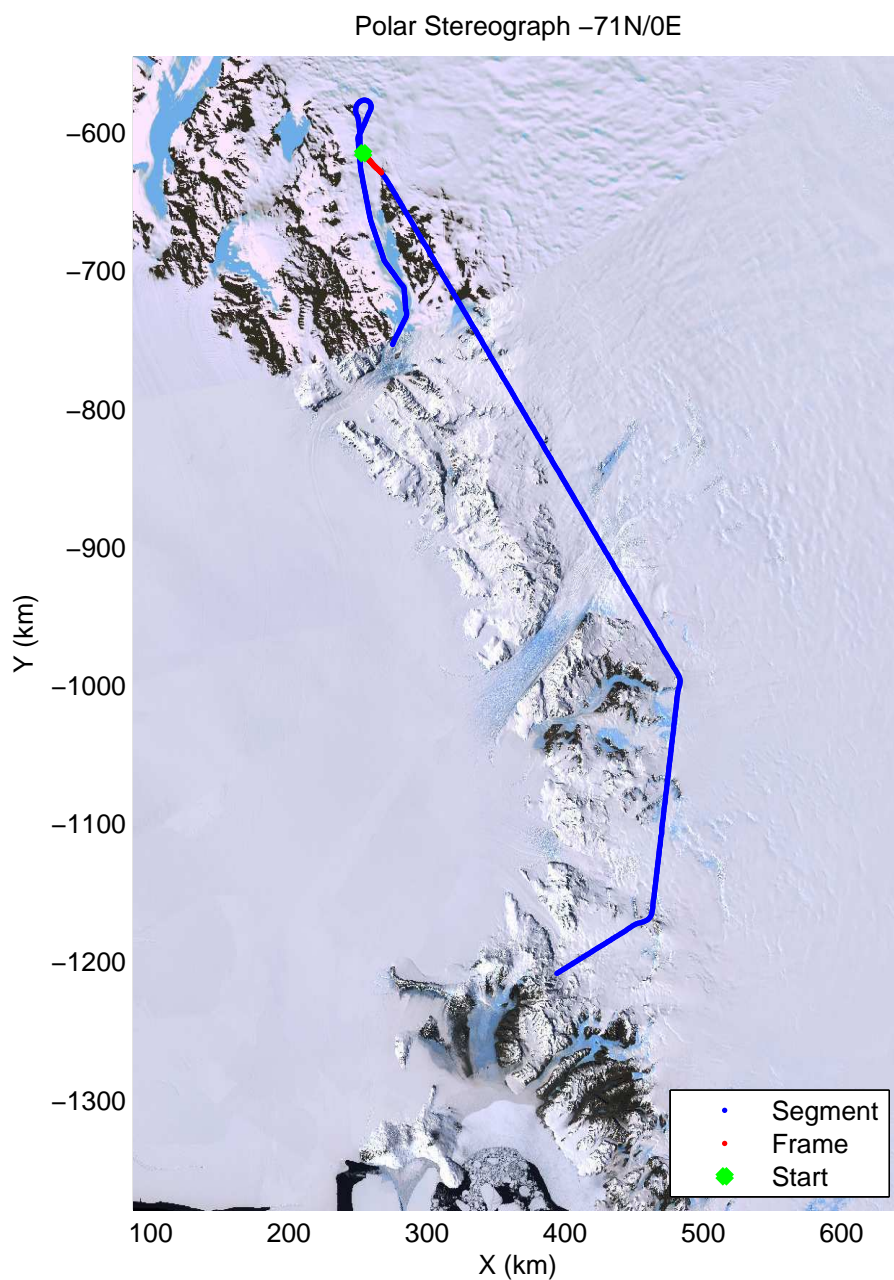
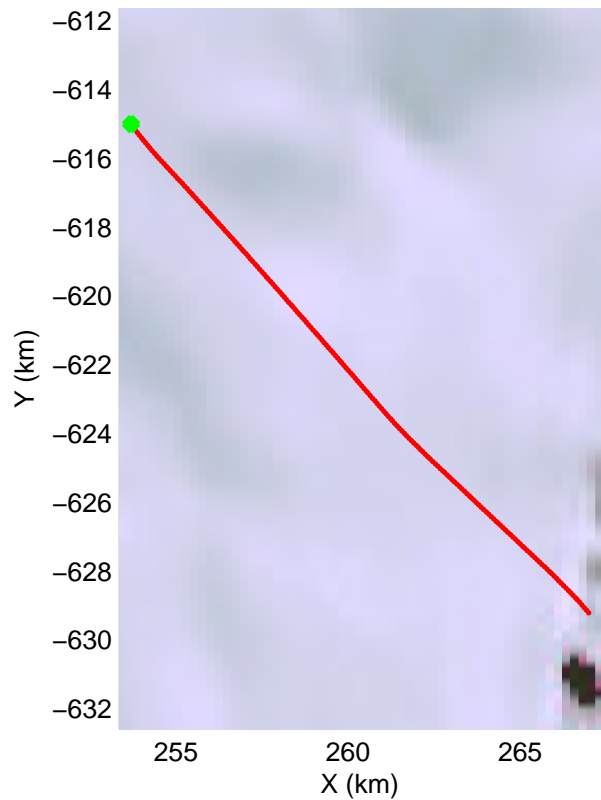
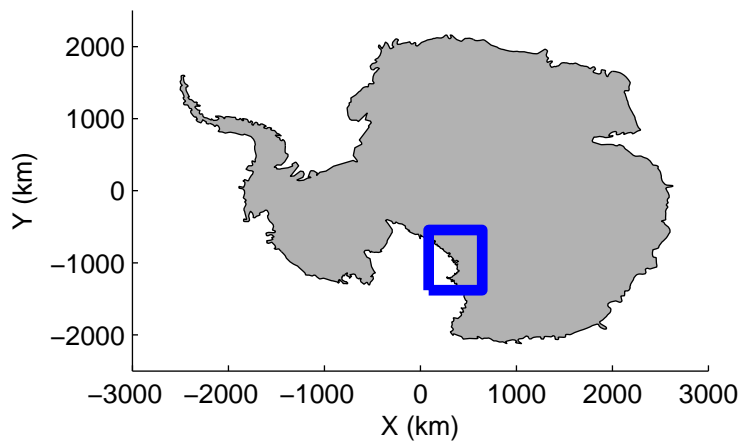
accum2 2013_Antarctica_P3: "TAM West" 20131119_08_011: 01:44:42.4 to 01:46:54.3 GPS






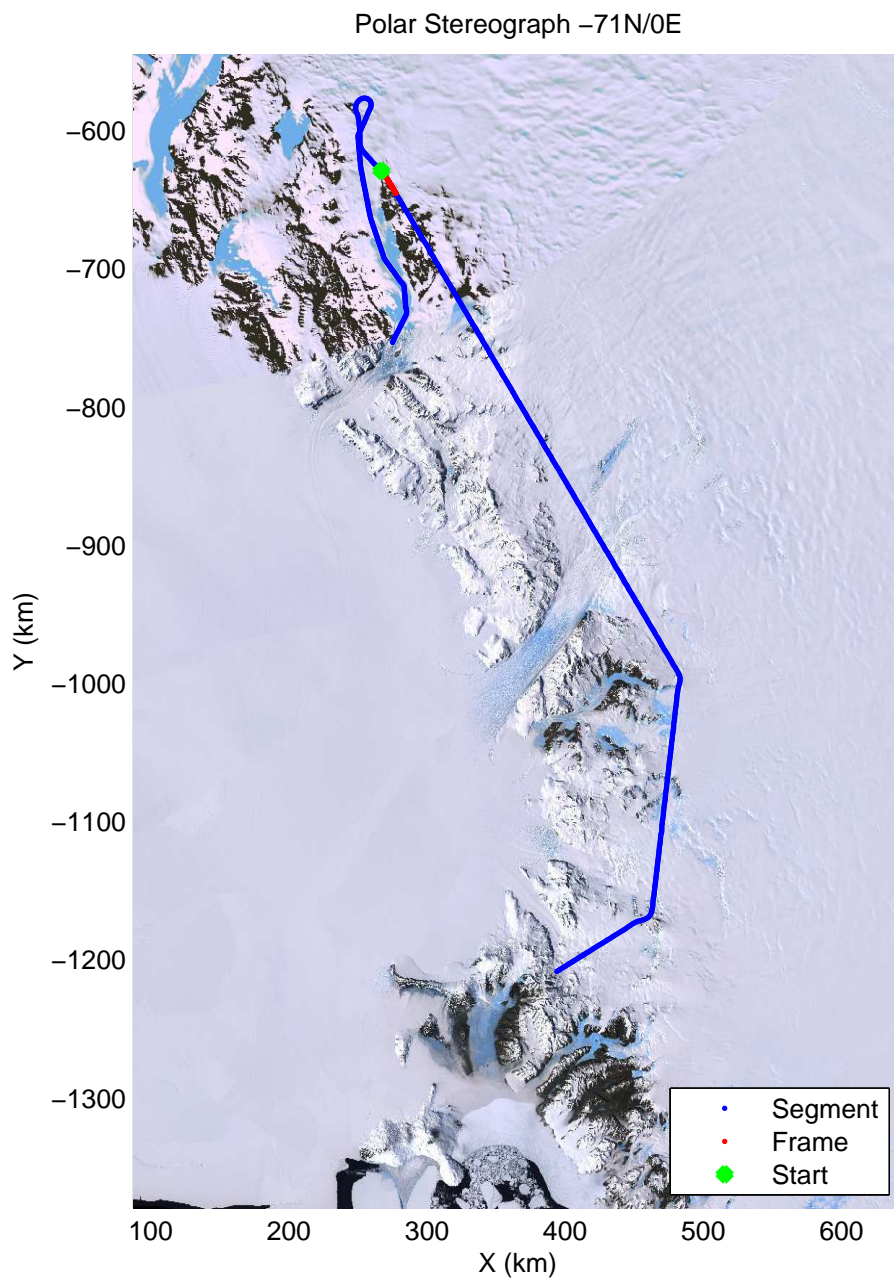
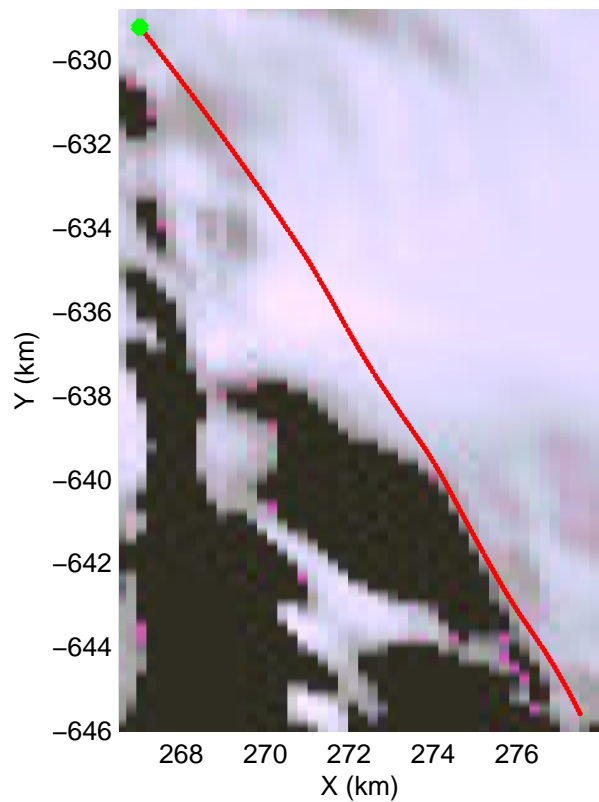
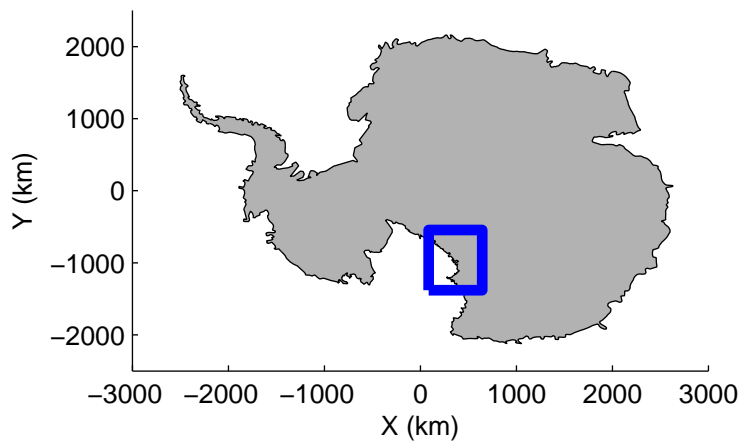
accum2 2013_Antarctica_P3: "TAM West" 20131119_08_012: 01:46:54.5 to 01:48:58.9 GPS



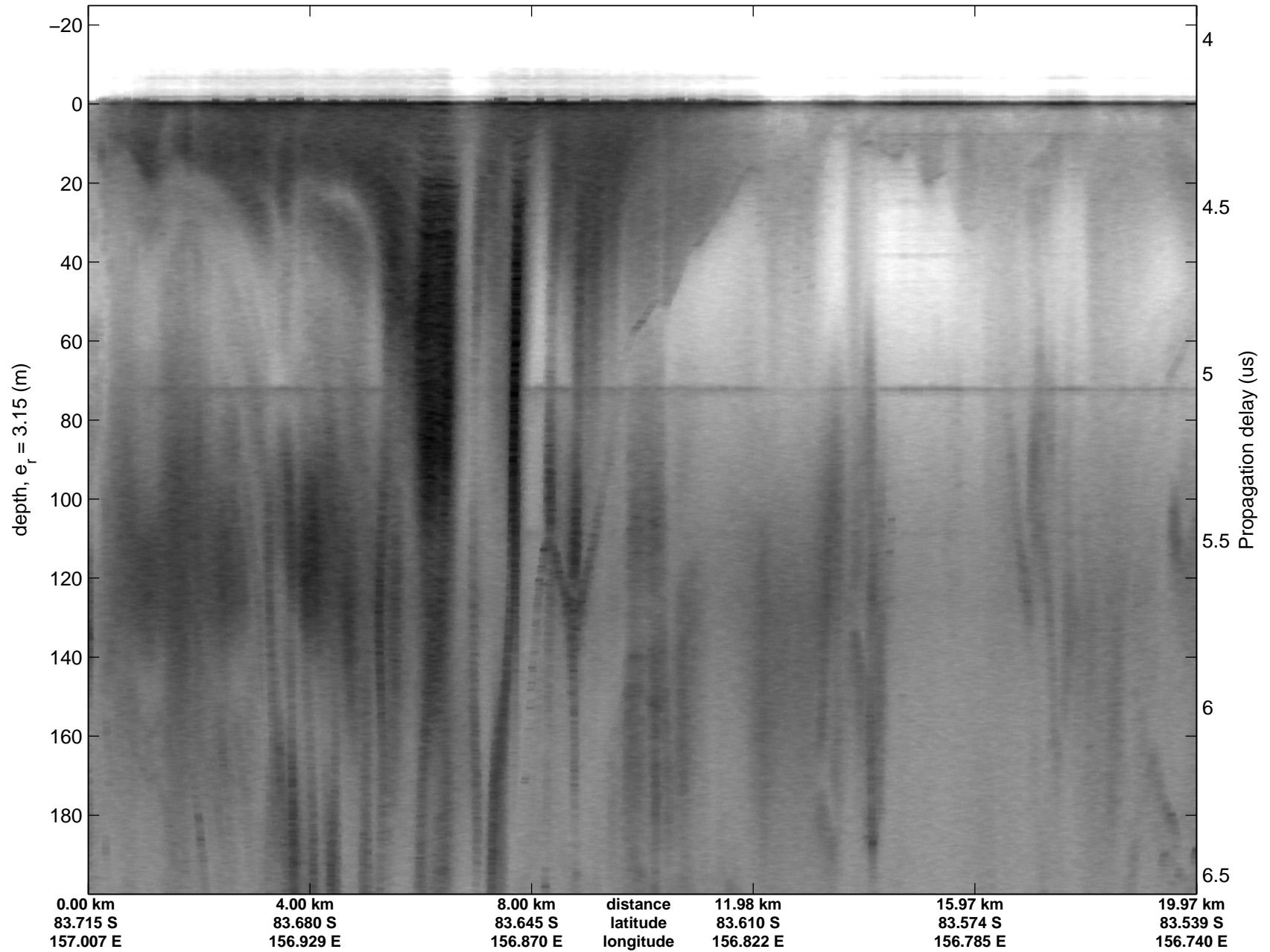


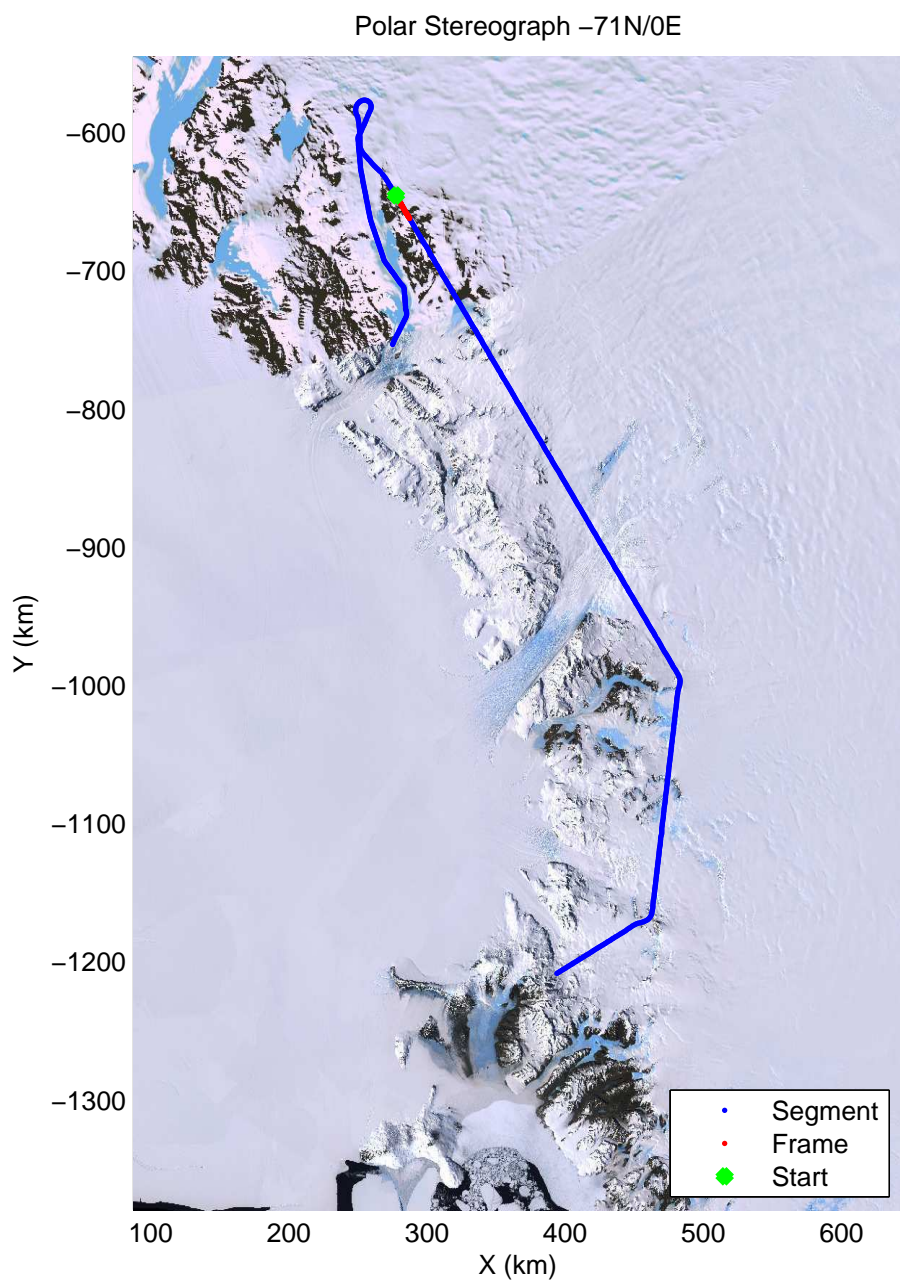
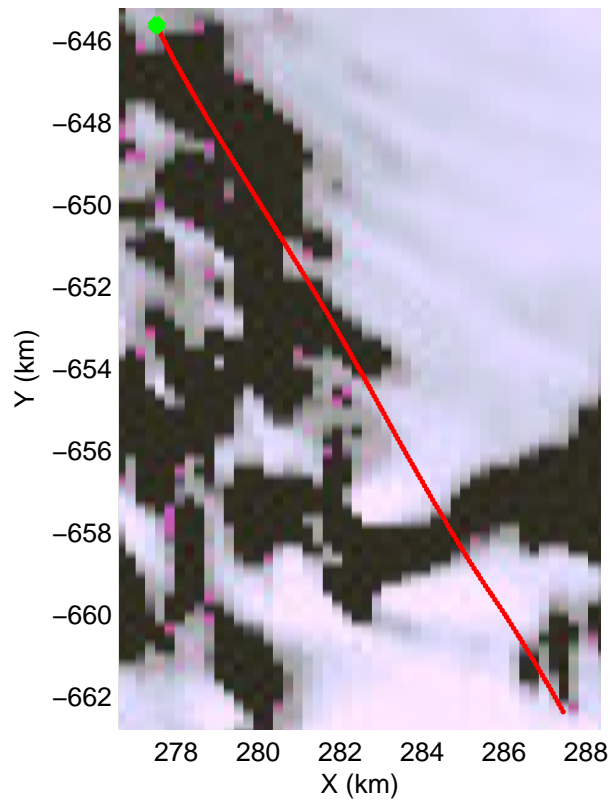
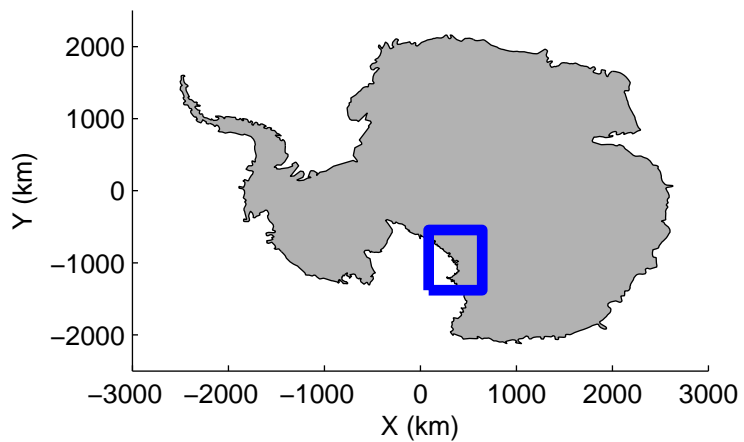
accum2 2013_Antarctica_P3: "TAM West" 20131119_08_013: 01:48:59.1 to 01:51:04.1 GPS



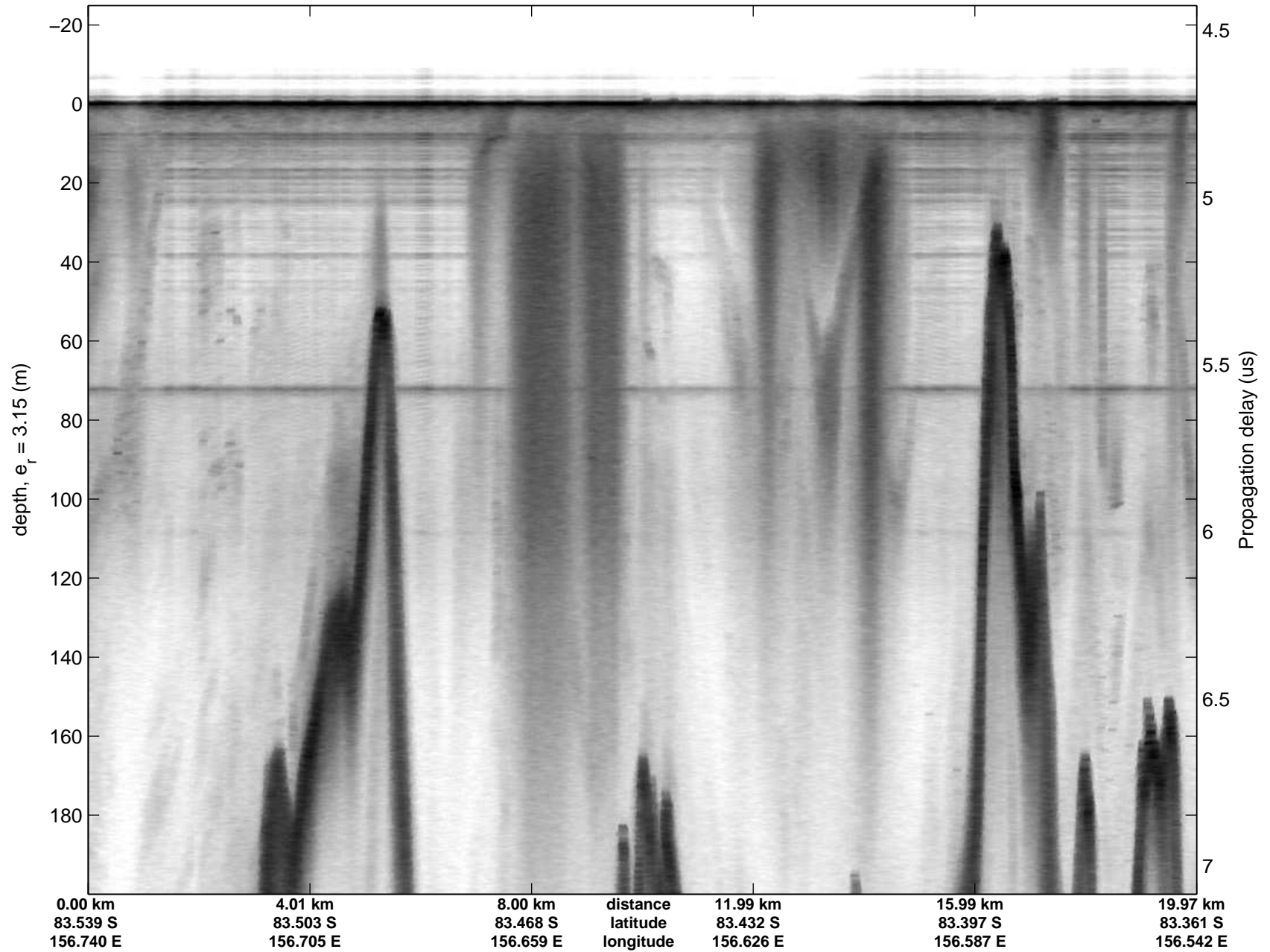


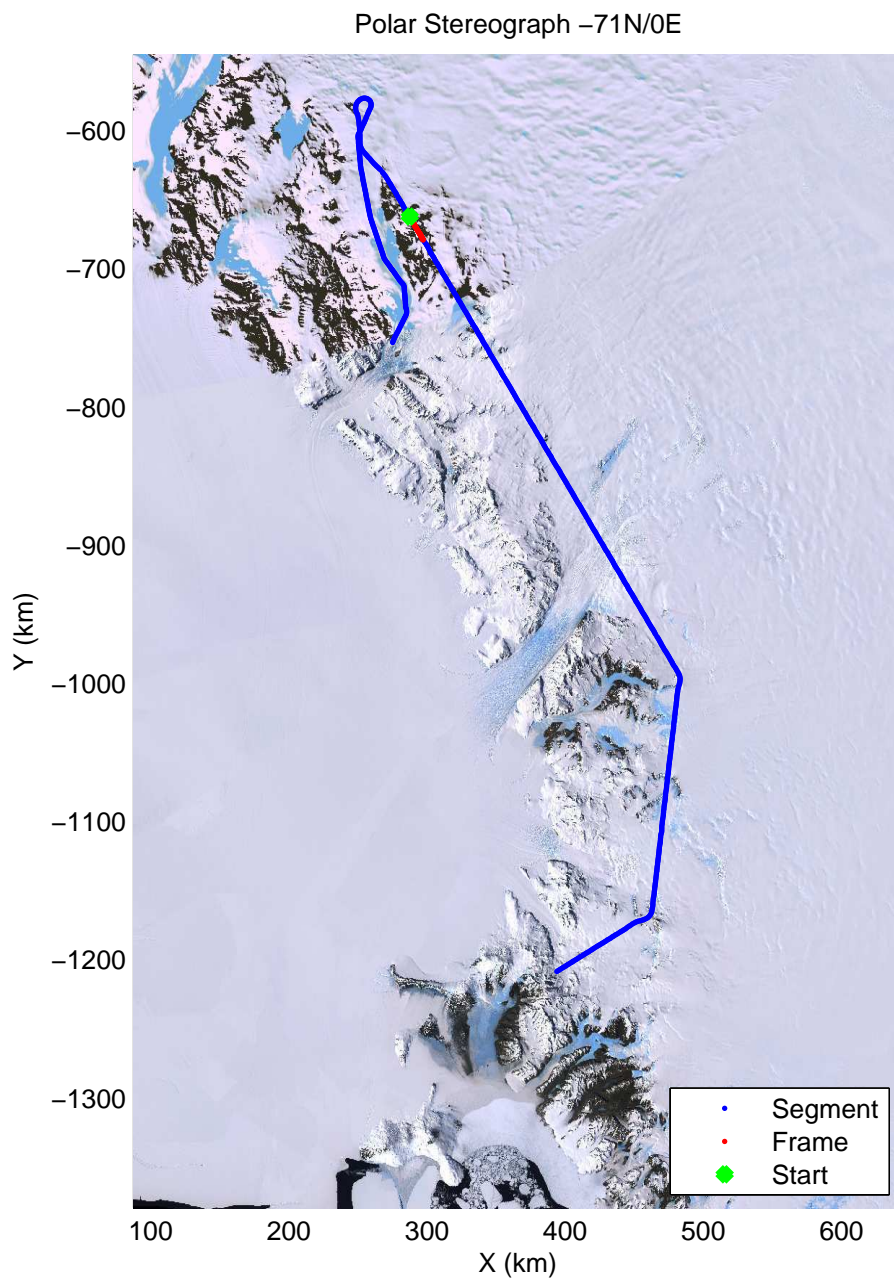
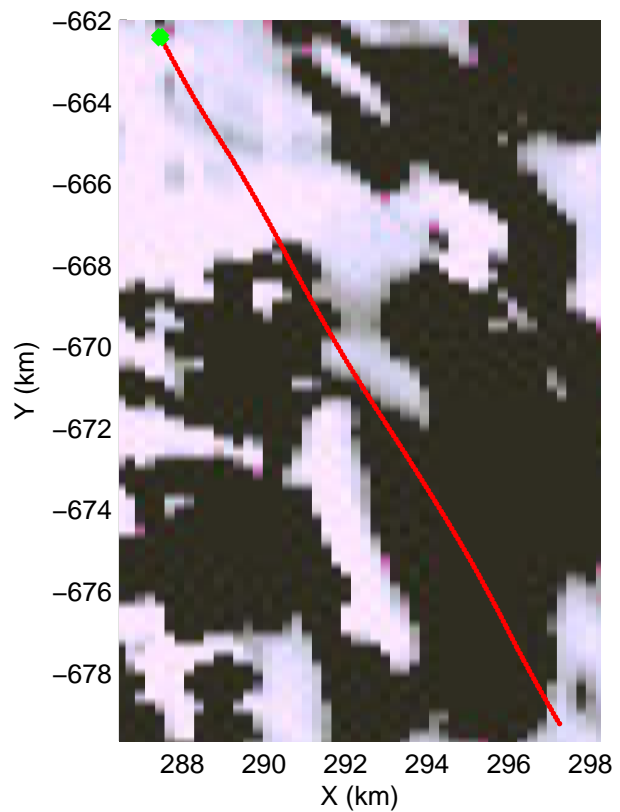
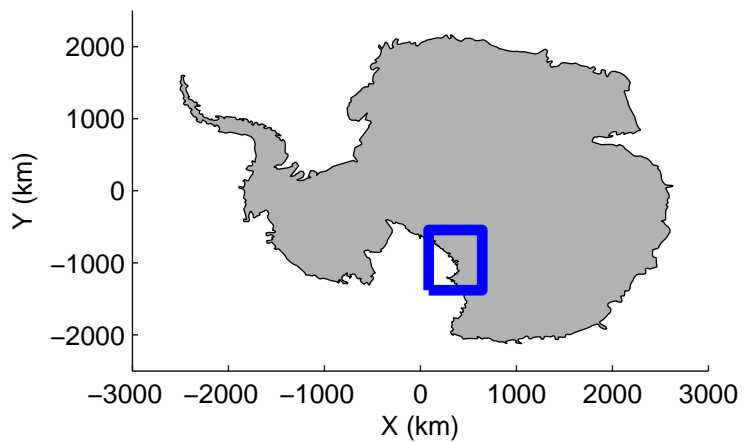
accum2 2013_Antarctica_P3: "TAM West" 20131119_08_014: 01:51:04.3 to 01:53:13.5 GPS






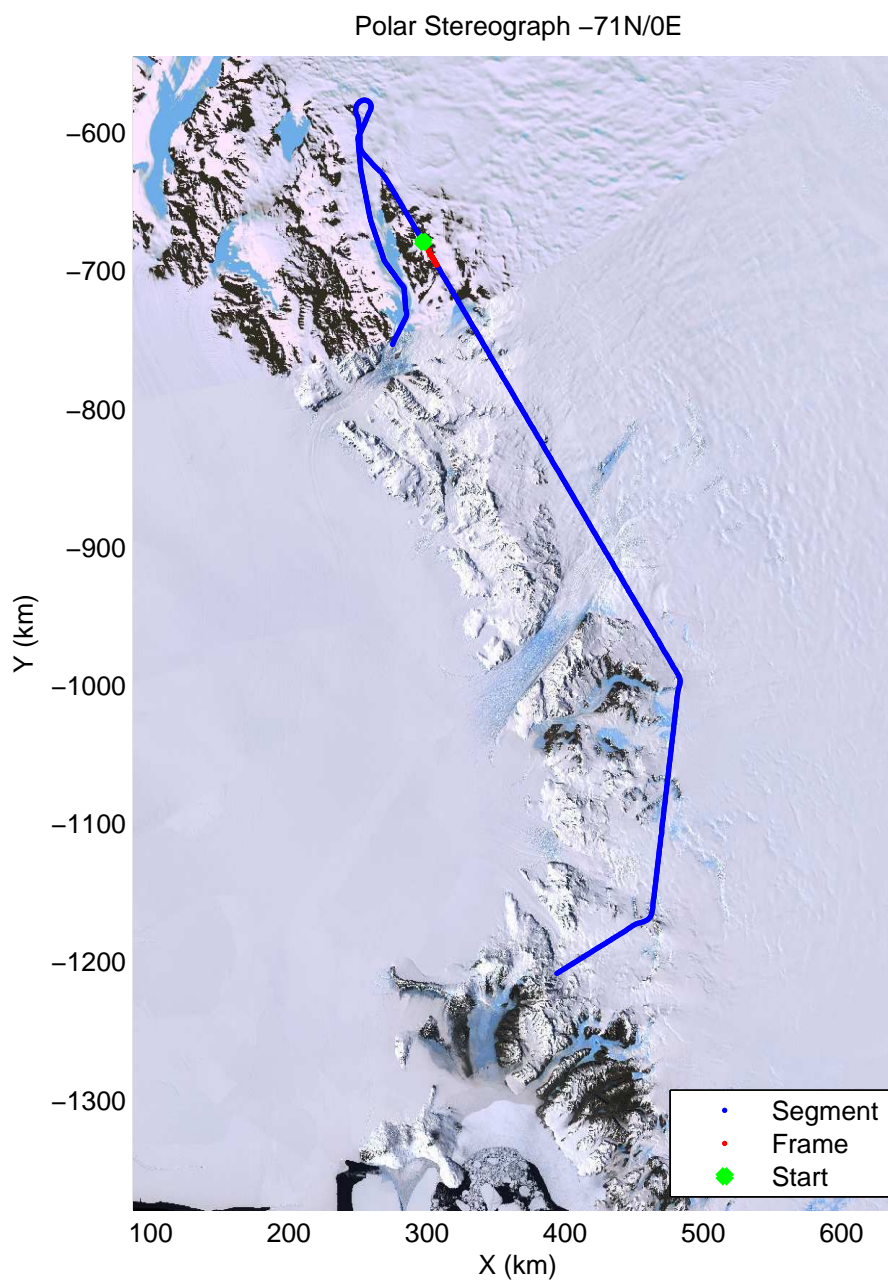

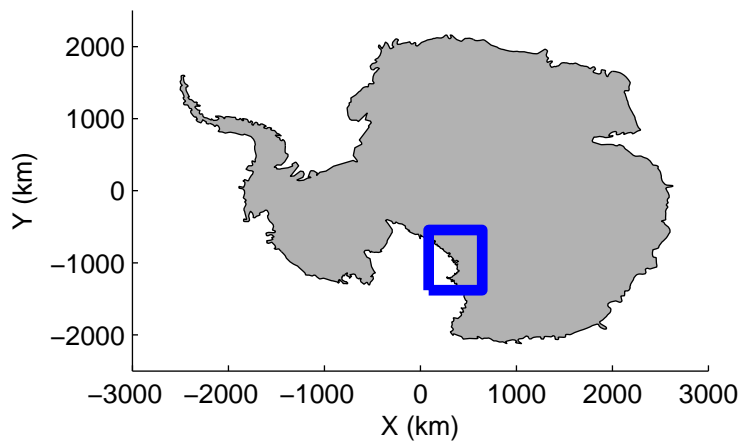
accum2 2013_Antarctica_P3: "TAM West" 20131119_08_015: 01:53:13.8 to 01:55:16.8 GPS






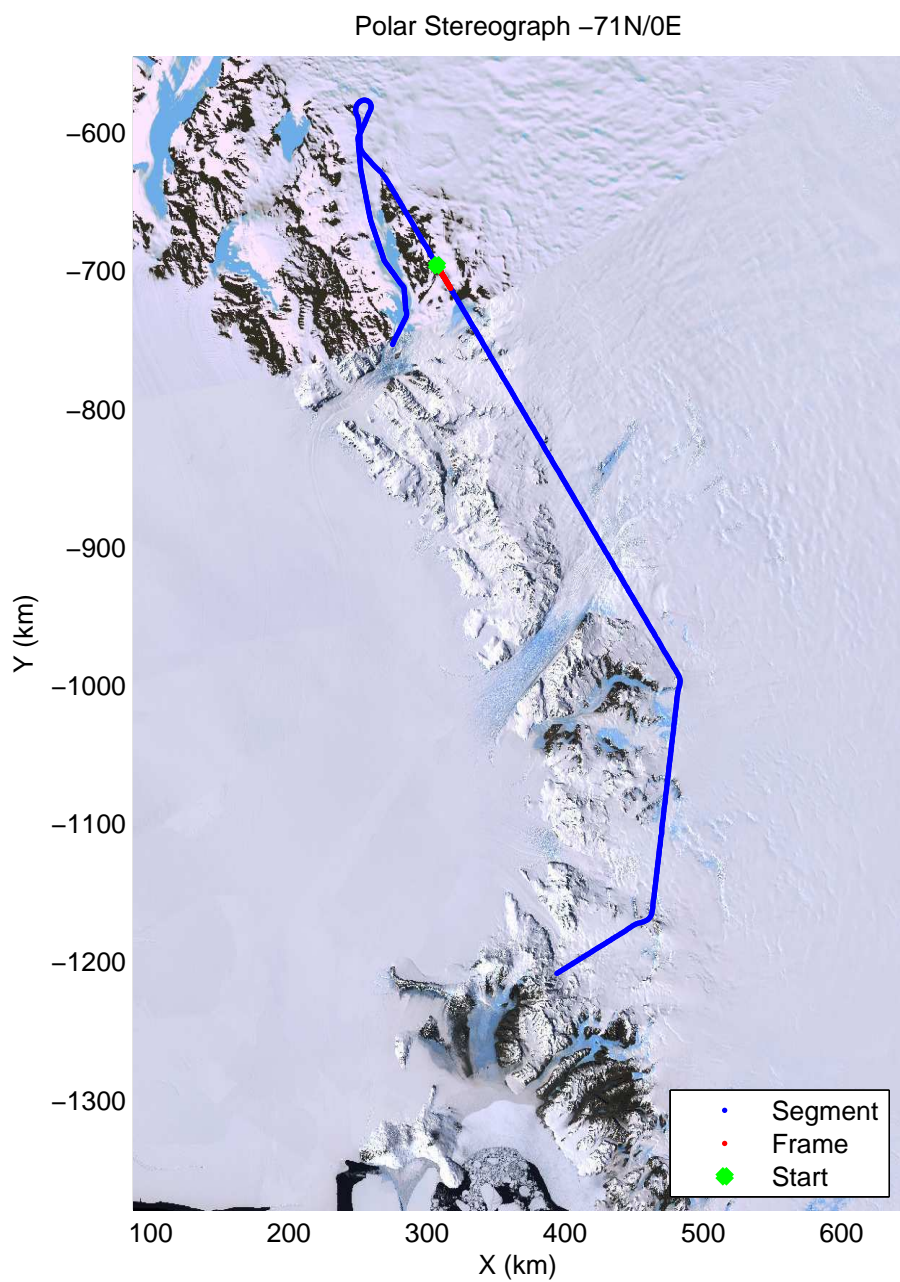
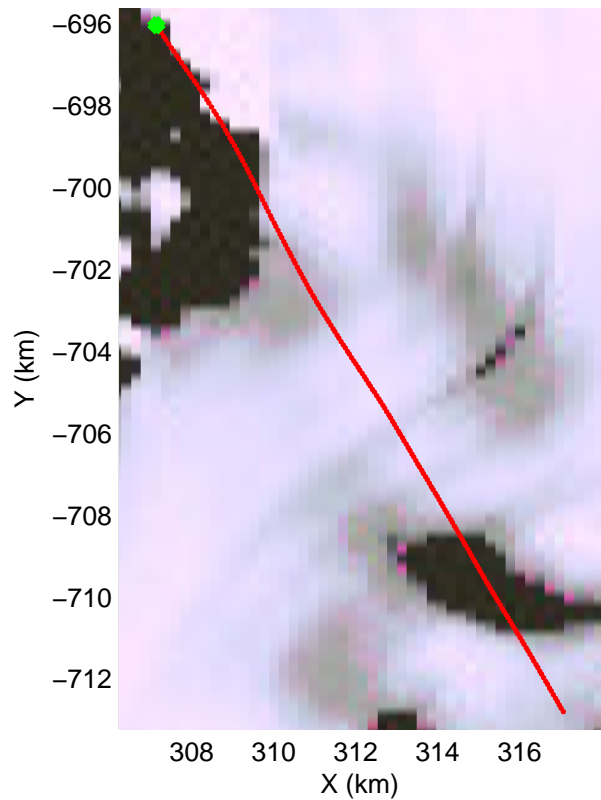
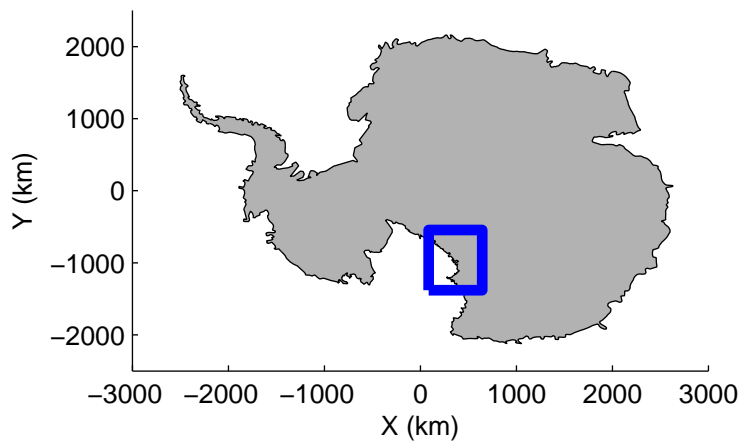
accum2 2013_Antarctica_P3: "TAM West" 20131119_08_016: 01:55:16.9 to 01:57:15.4 GPS






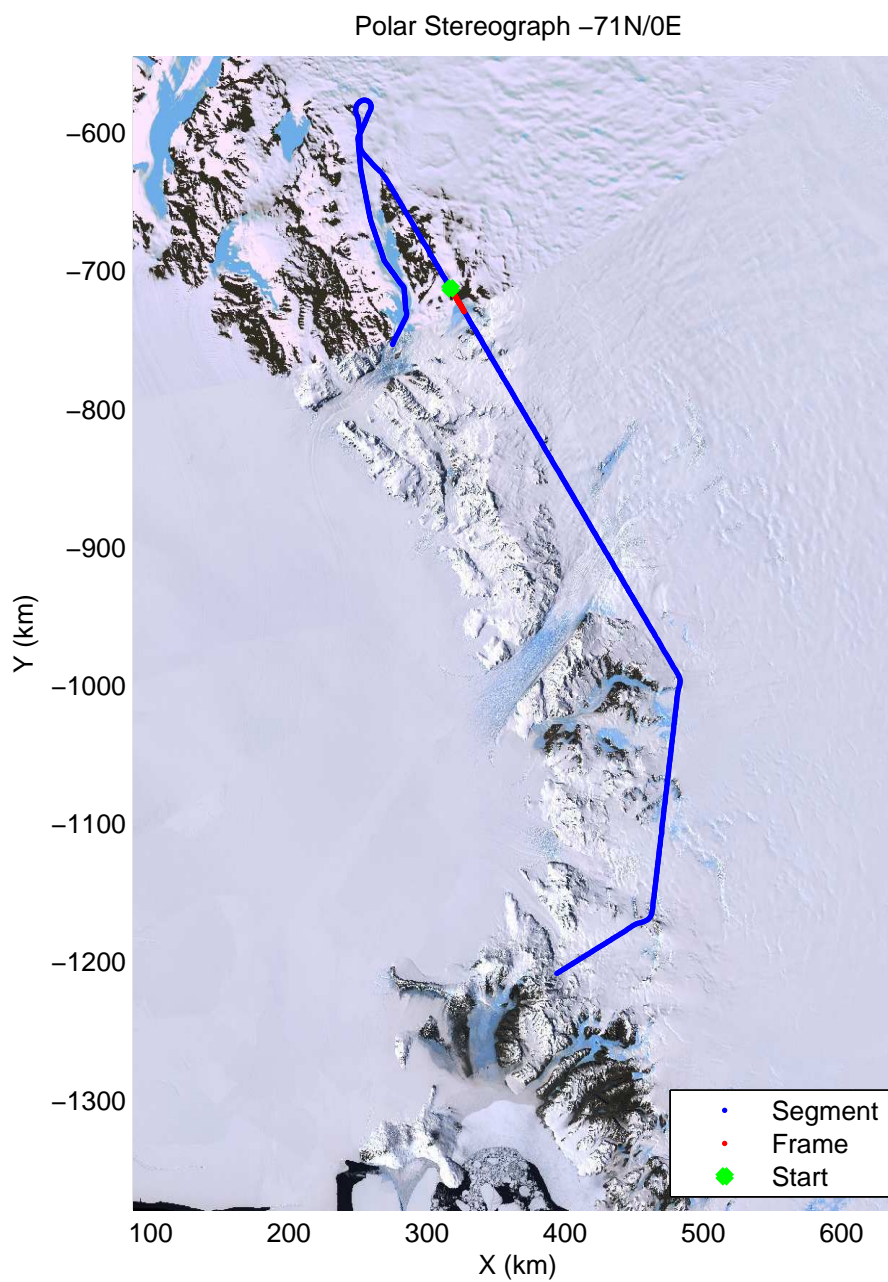
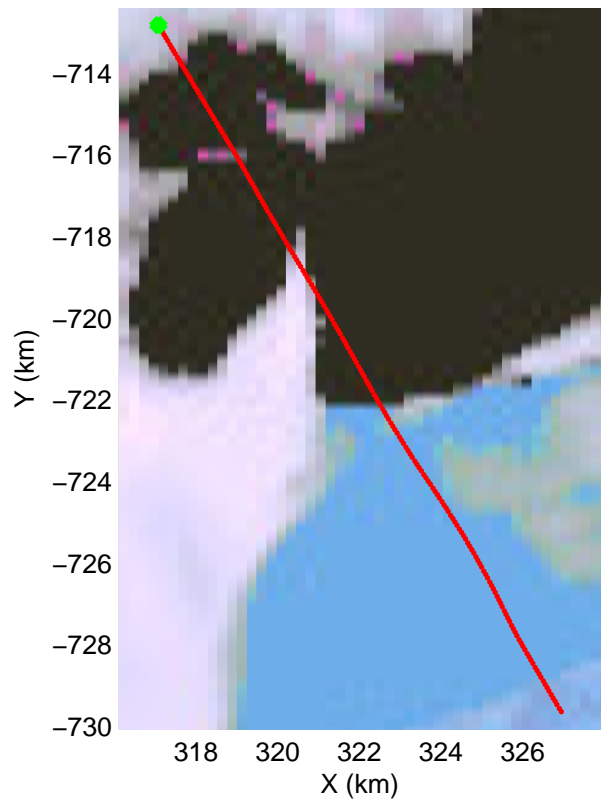
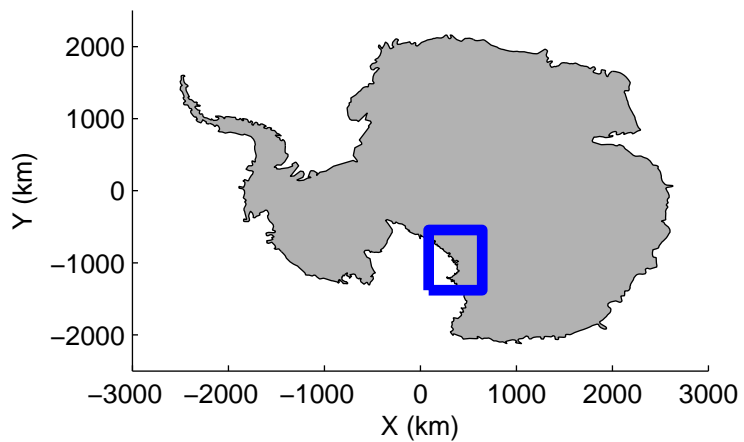
accum2 2013_Antarctica_P3: "TAM West" 20131119_08_017: 01:57:15.6 to 01:59:30.4 GPS






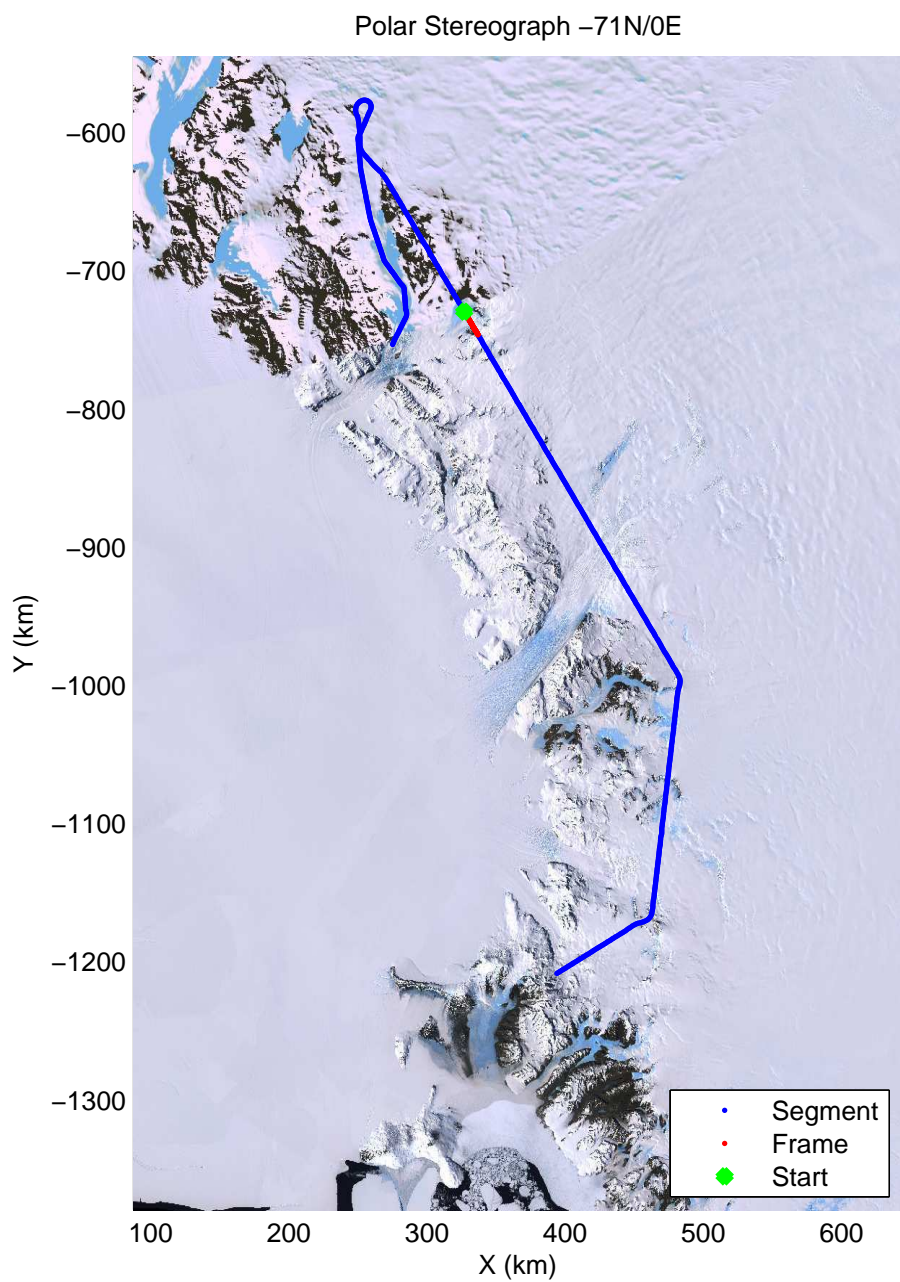

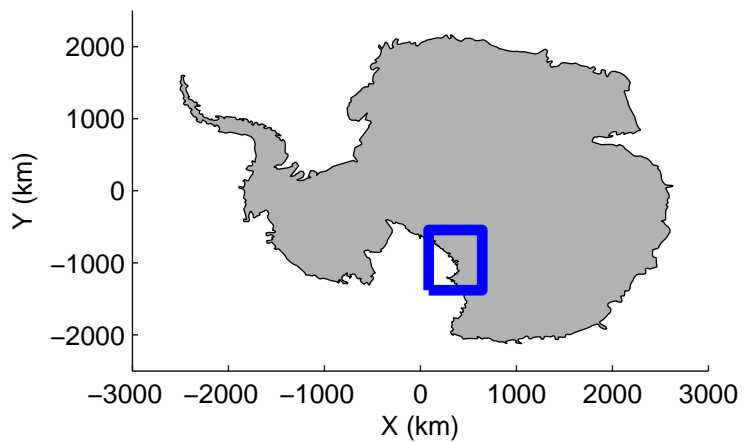
accum2 2013_Antarctica_P3: "TAM West" 20131119_08_018: 01:59:30.6 to 02:01:53.1 GPS



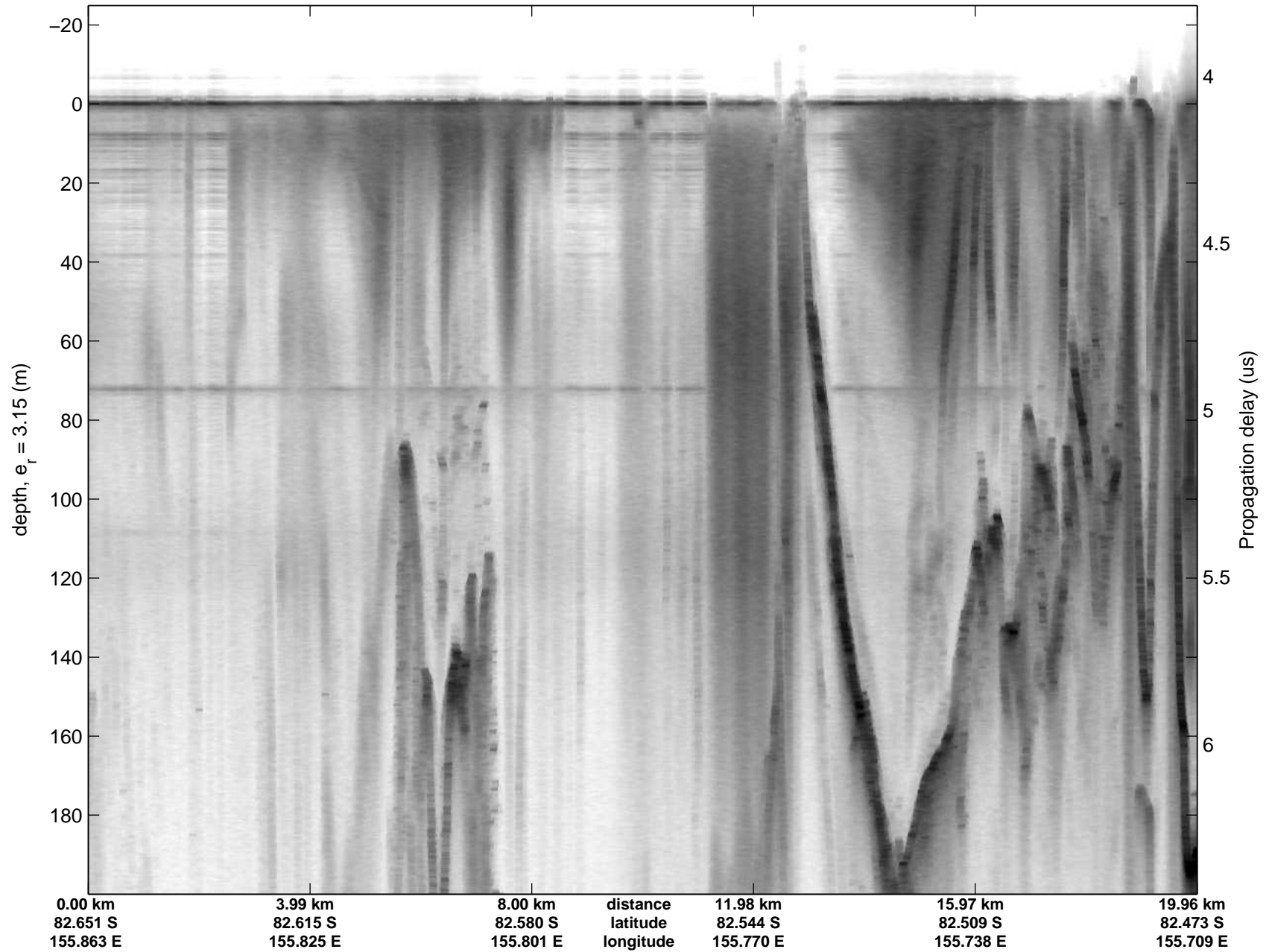


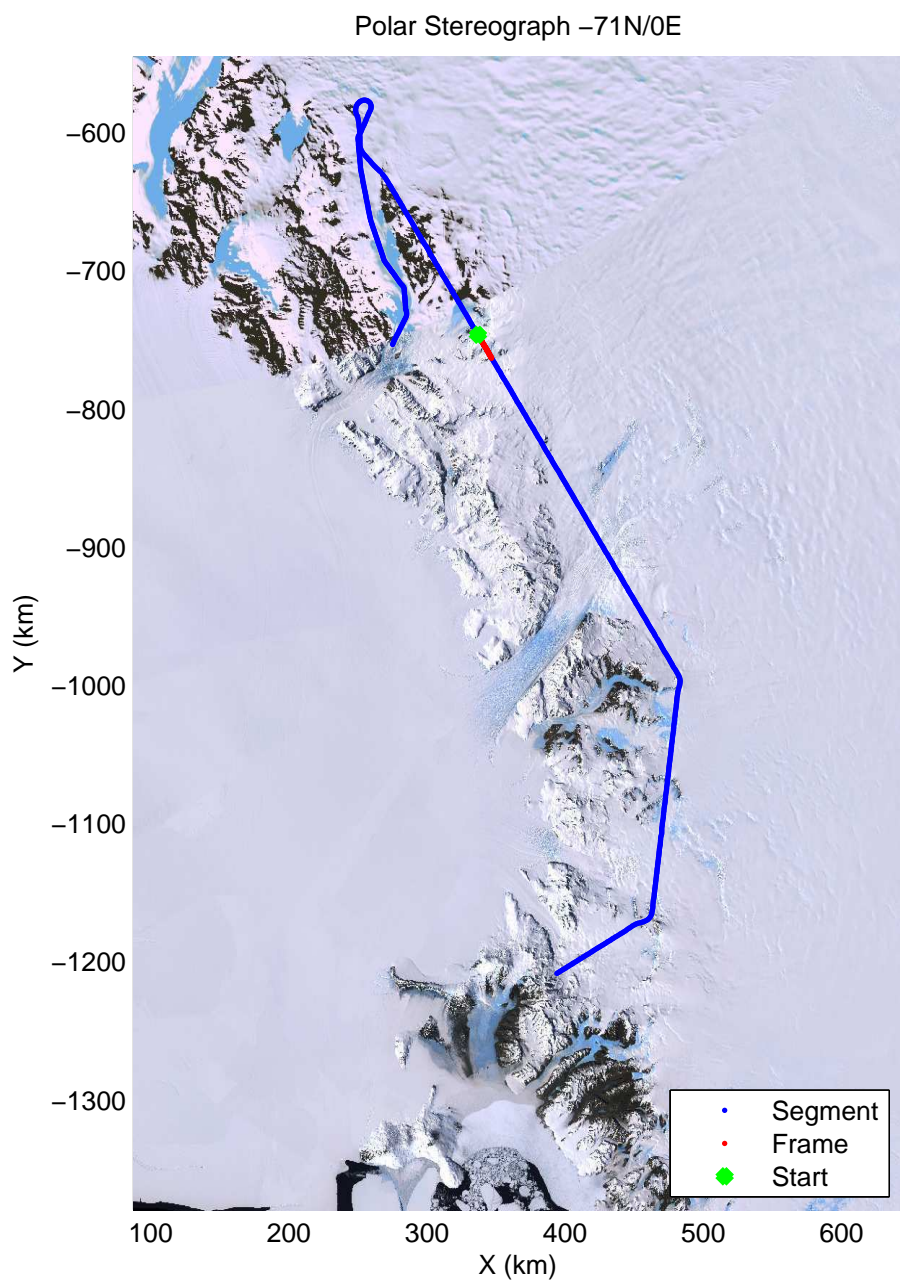

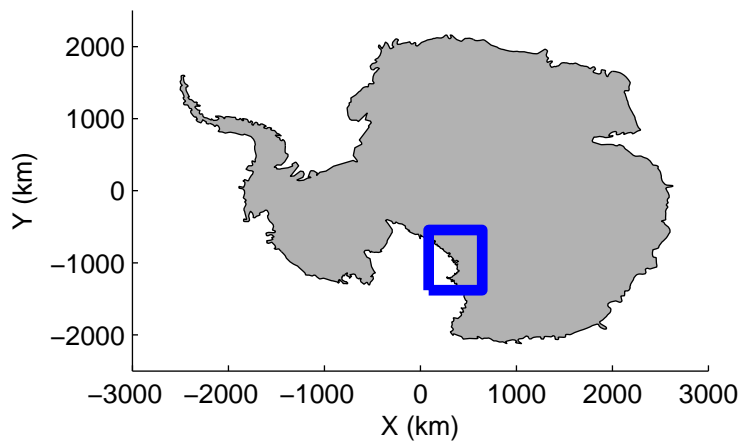
accum2 2013_Antarctica_P3: "TAM West" 20131119_08_019: 02:01:53.3 to 02:04:07.2 GPS






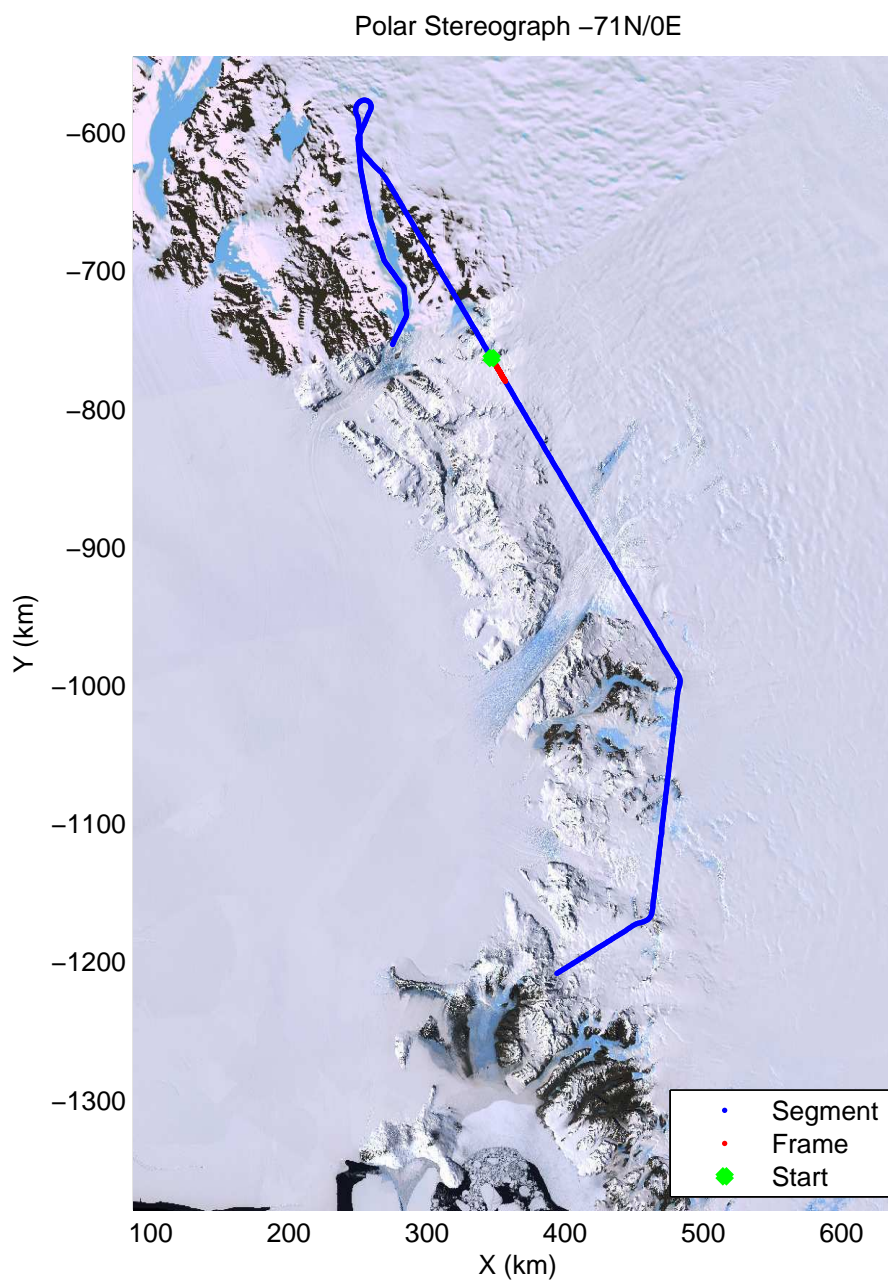

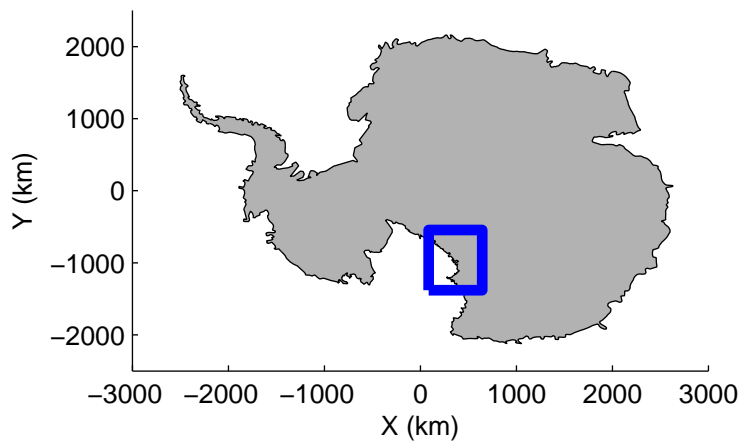
accum2 2013_Antarctica_P3: "TAM West" 20131119_08_020: 02:04:07.3 to 02:06:31.3 GPS






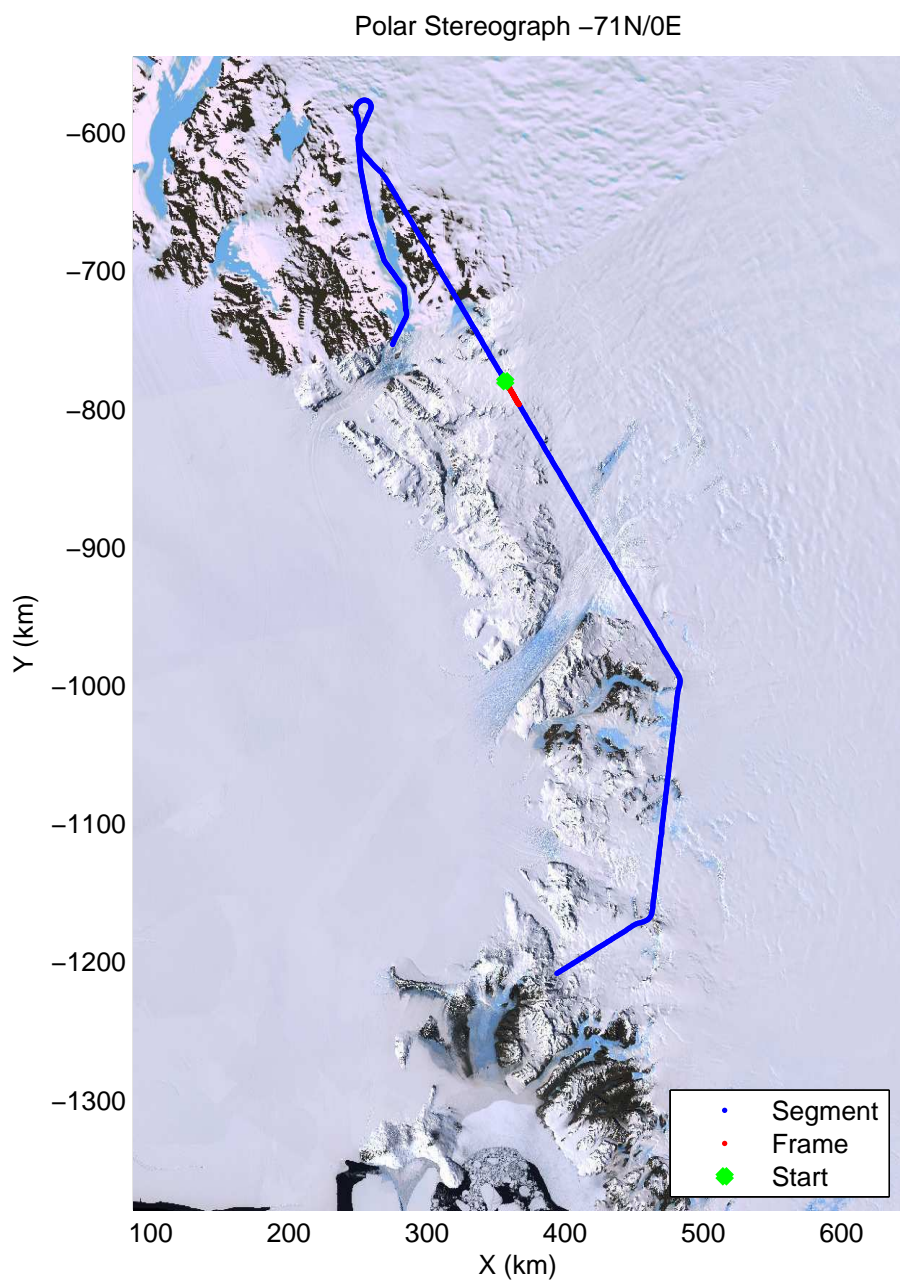

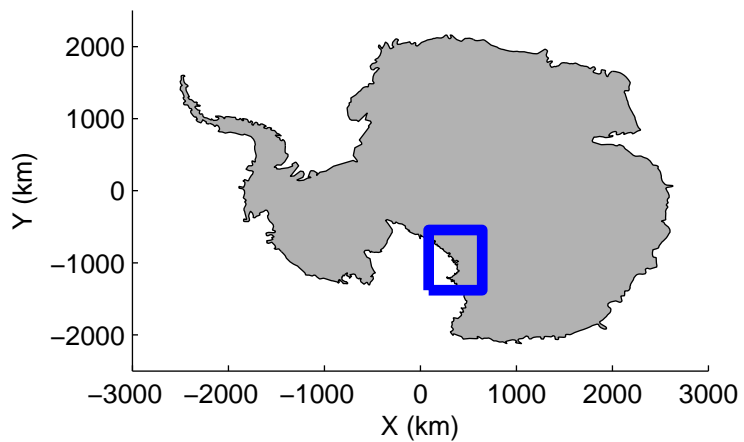
accum2 2013_Antarctica_P3: "TAM West" 20131119_08_021: 02:06:31.6 to 02:08:48.3 GPS






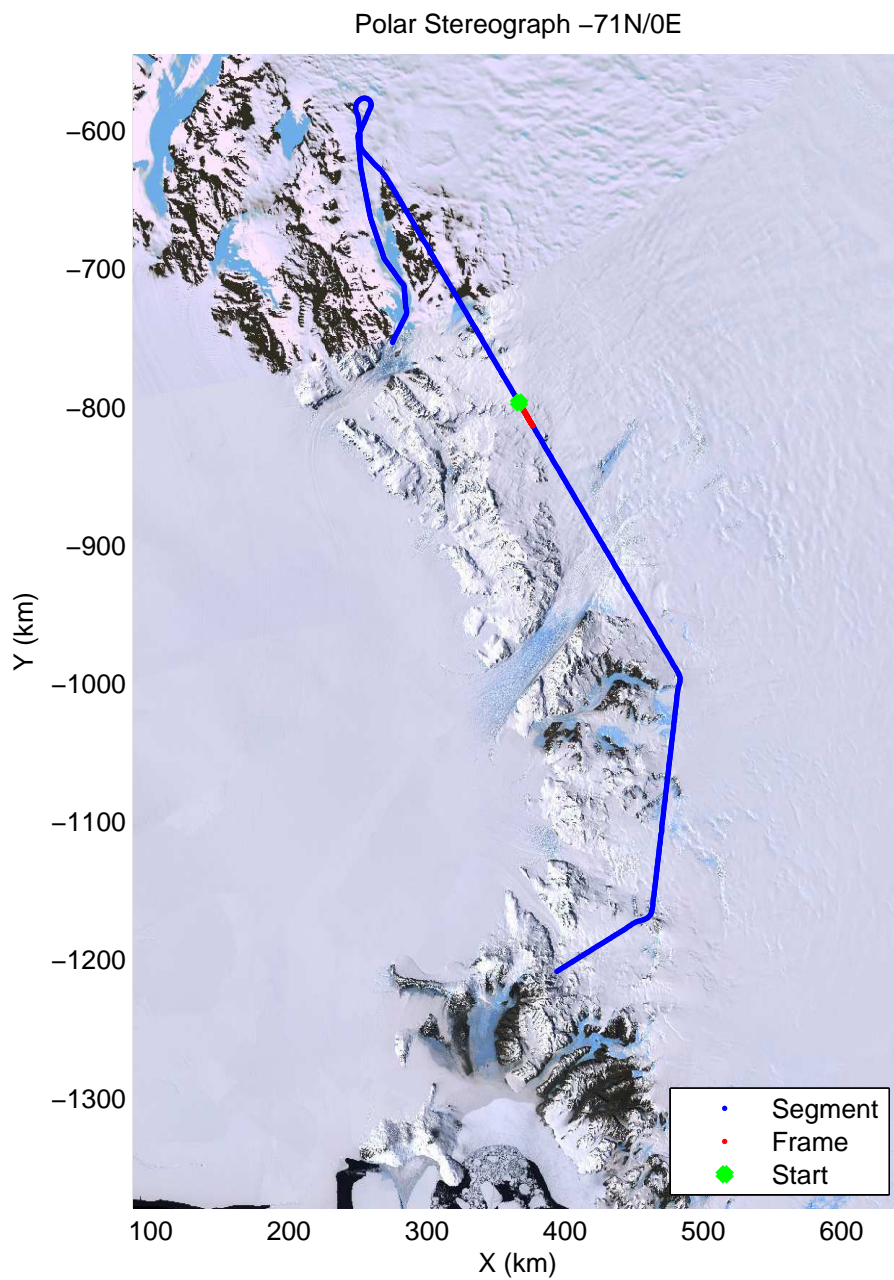

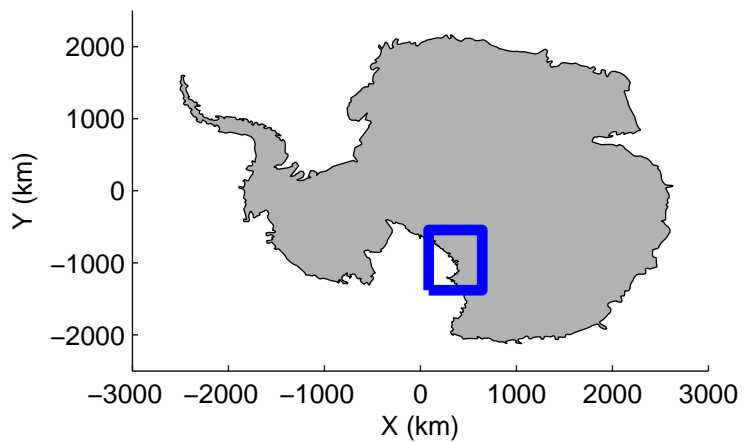
accum2 2013_Antarctica_P3: "TAM West" 20131119_08_022: 02:08:48.5 to 02:10:59.3 GPS






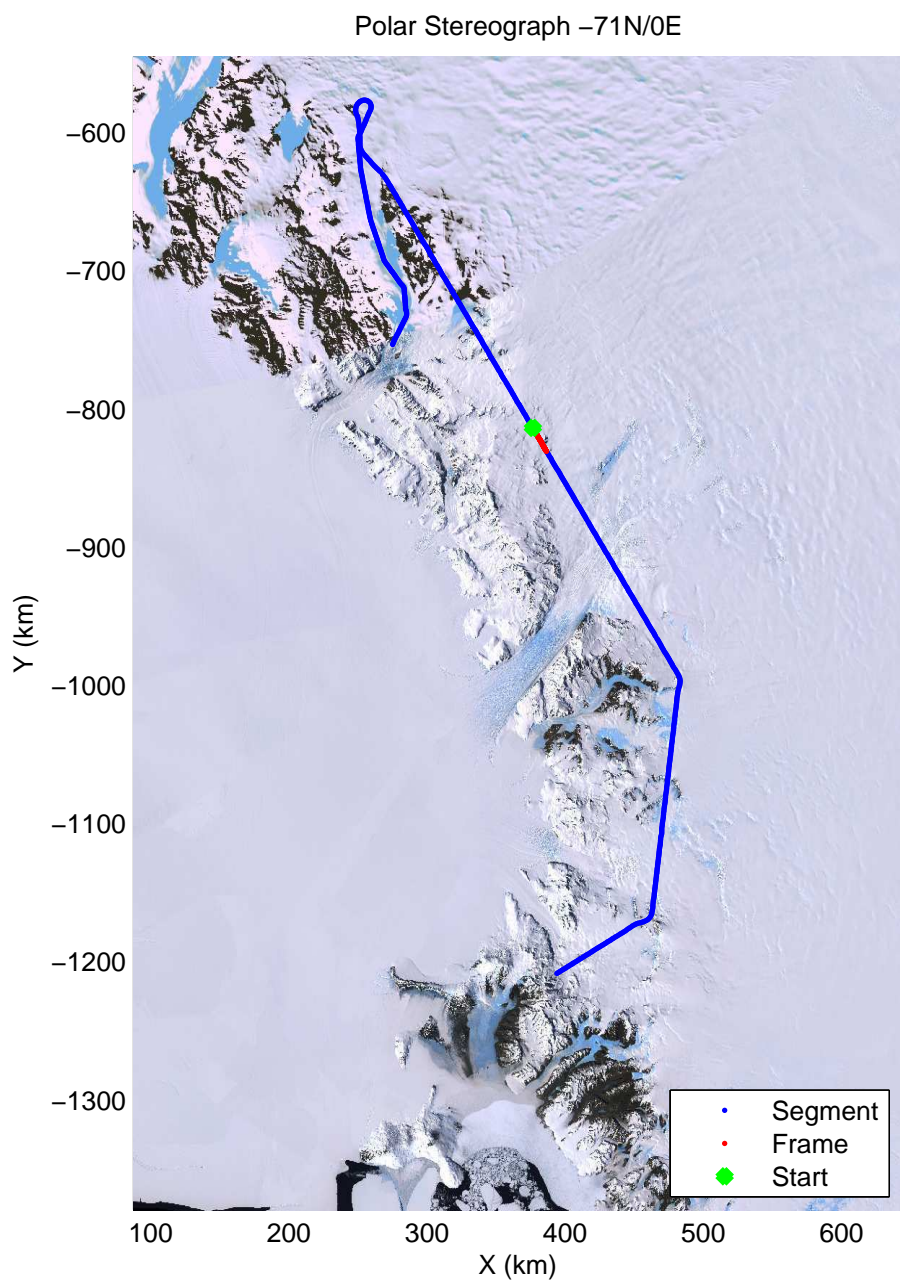

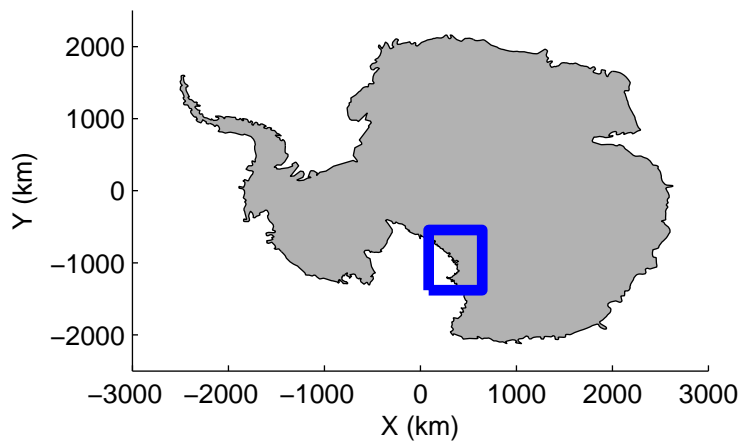
accum2 2013_Antarctica_P3: "TAM West" 20131119_08_023: 02:10:59.5 to 02:13:15.7 GPS






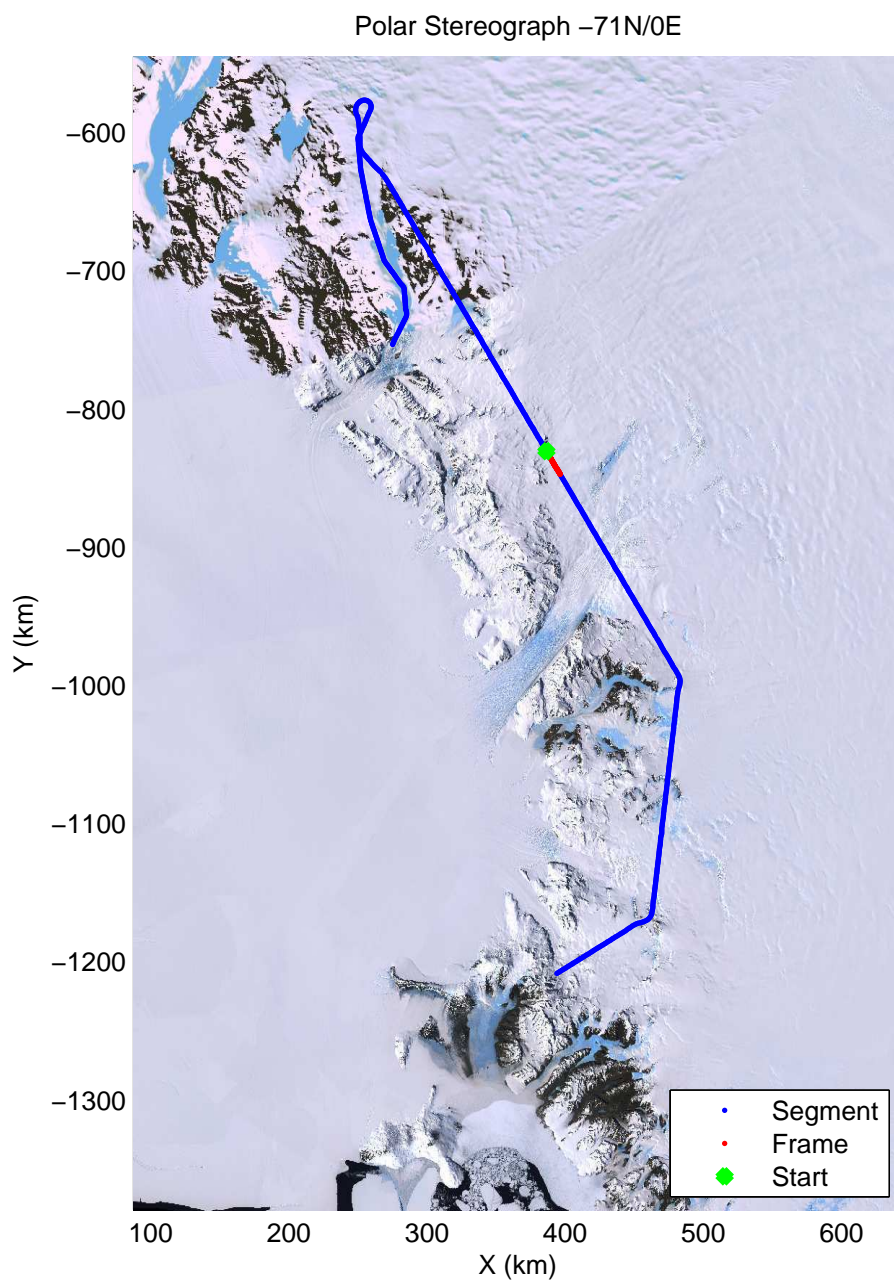

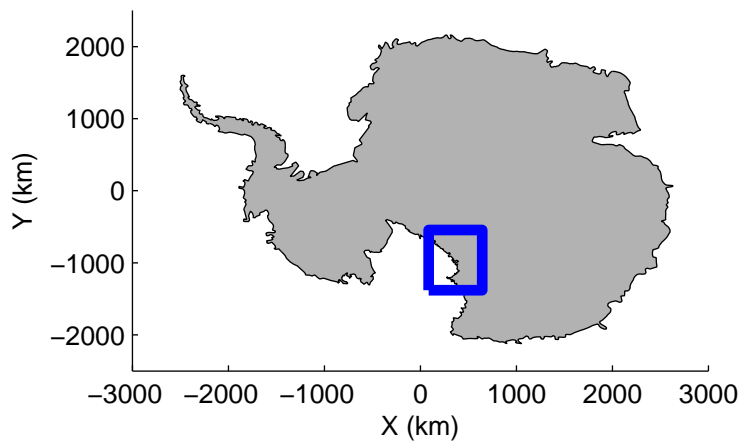
accum2 2013_Antarctica_P3: "TAM West" 20131119_08_024: 02:13:15.9 to 02:15:26.1 GPS



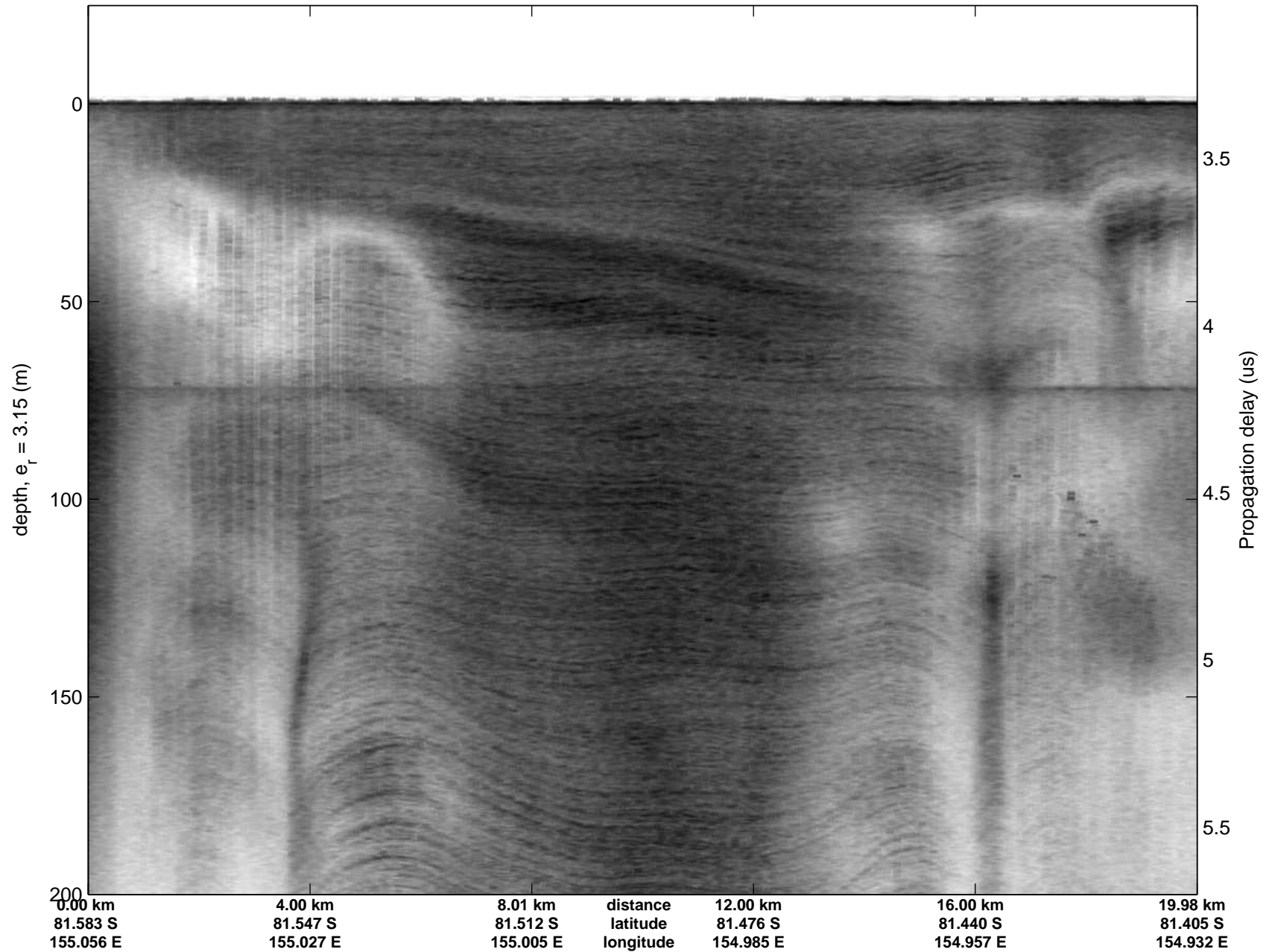


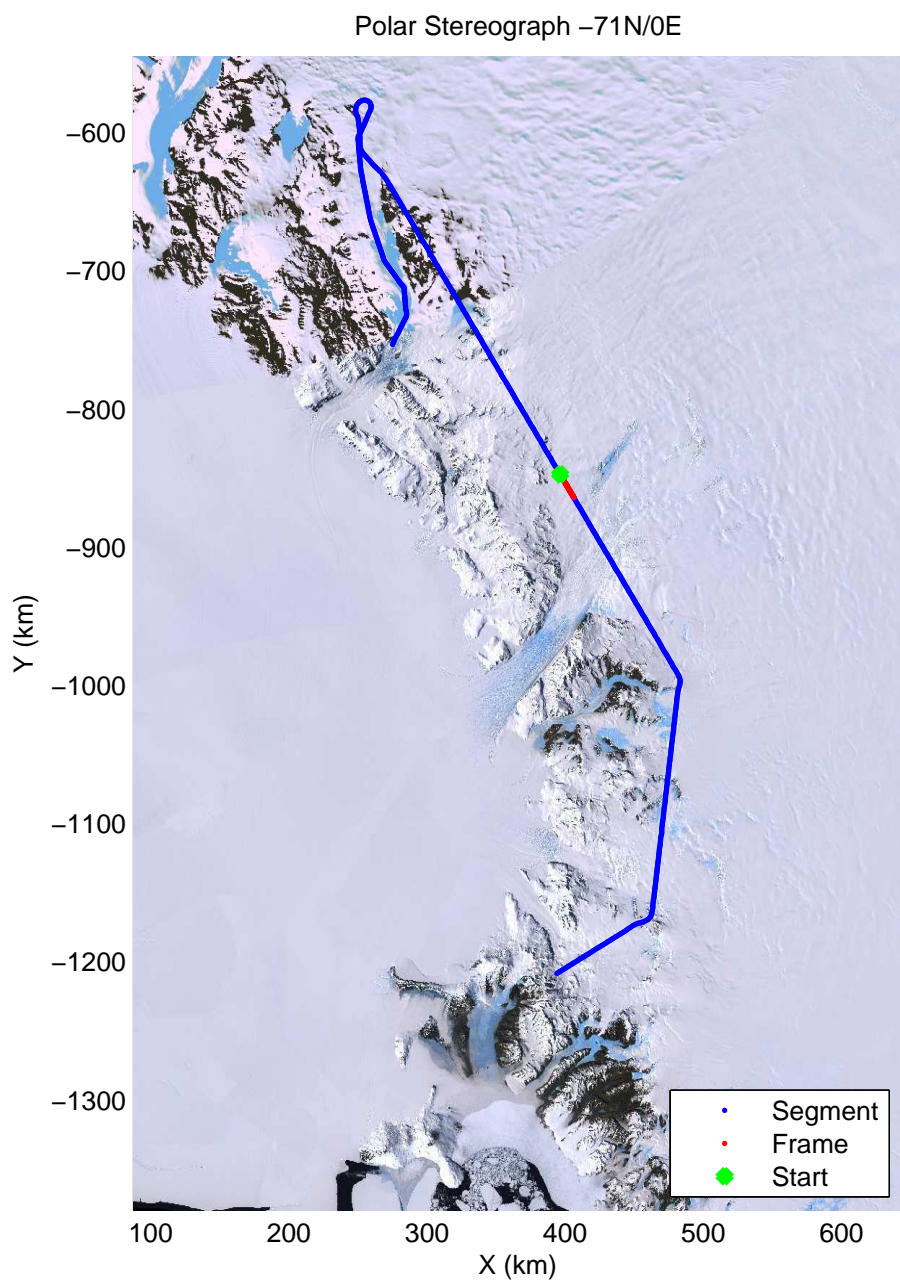

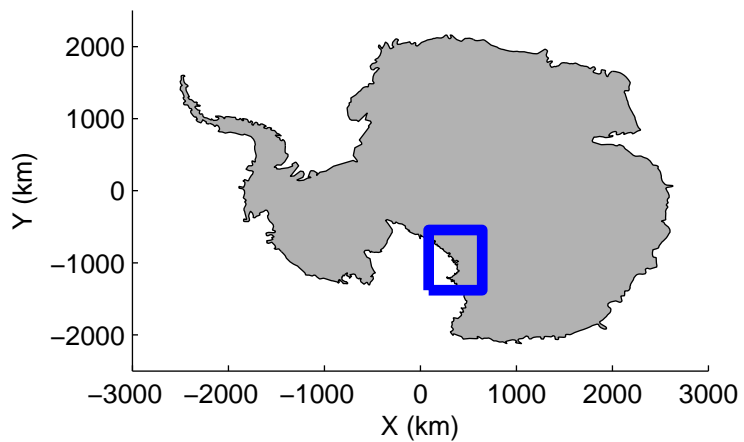
accum2 2013_Antarctica_P3: "TAM West" 20131119_08_025: 02:15:26.3 to 02:17:33.4 GPS






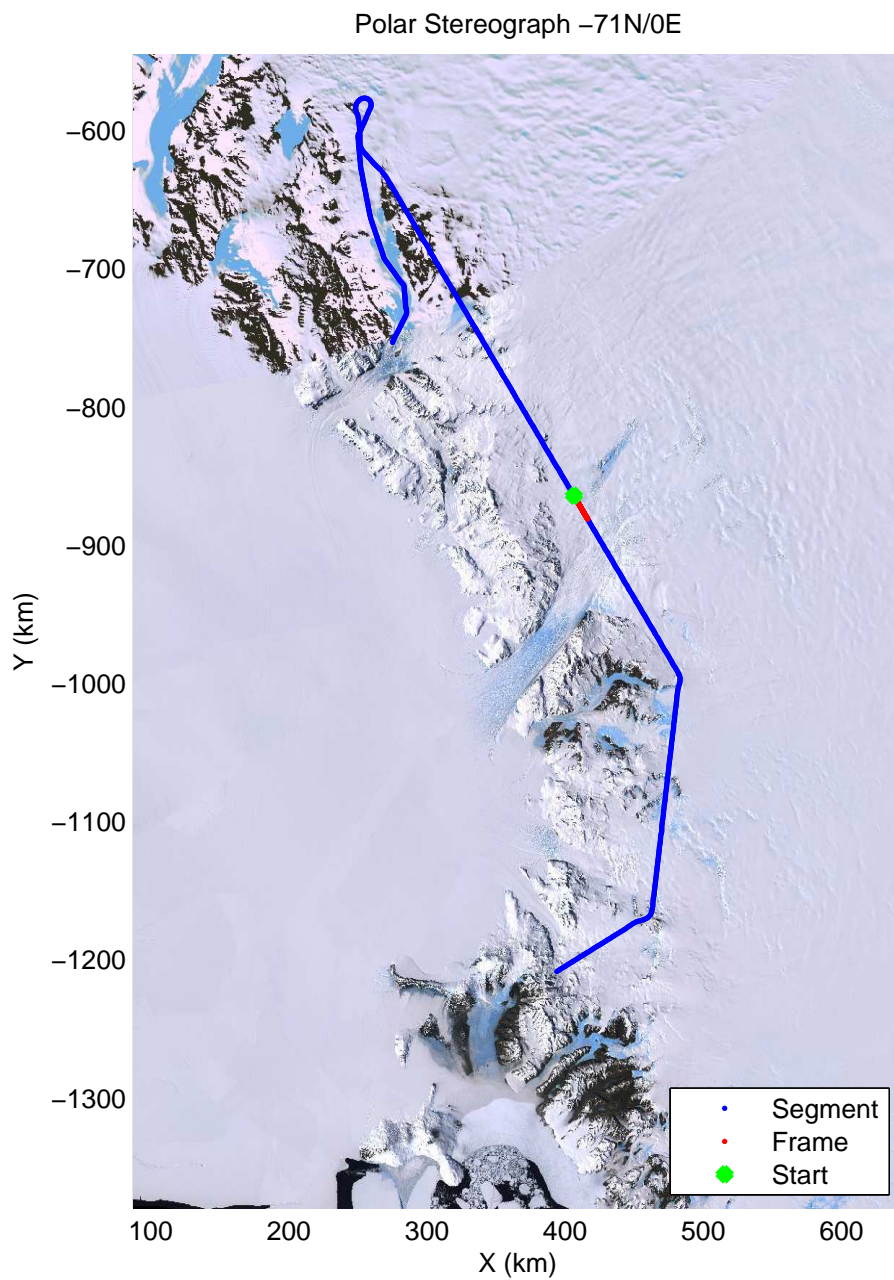

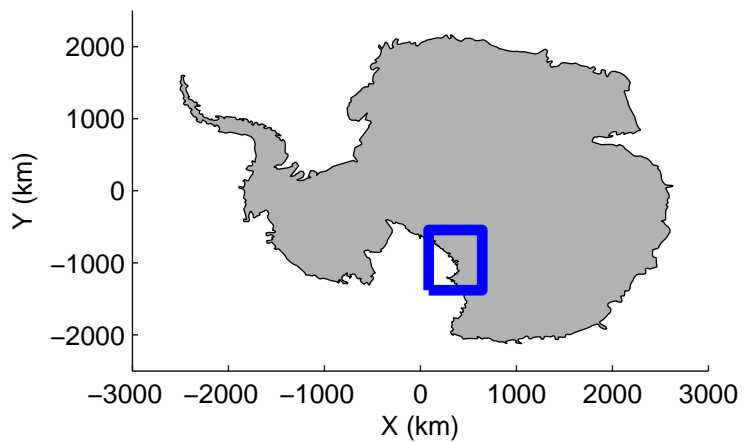
accum2 2013_Antarctica_P3: "TAM West" 20131119_08_026: 02:17:33.6 to 02:19:49.6 GPS






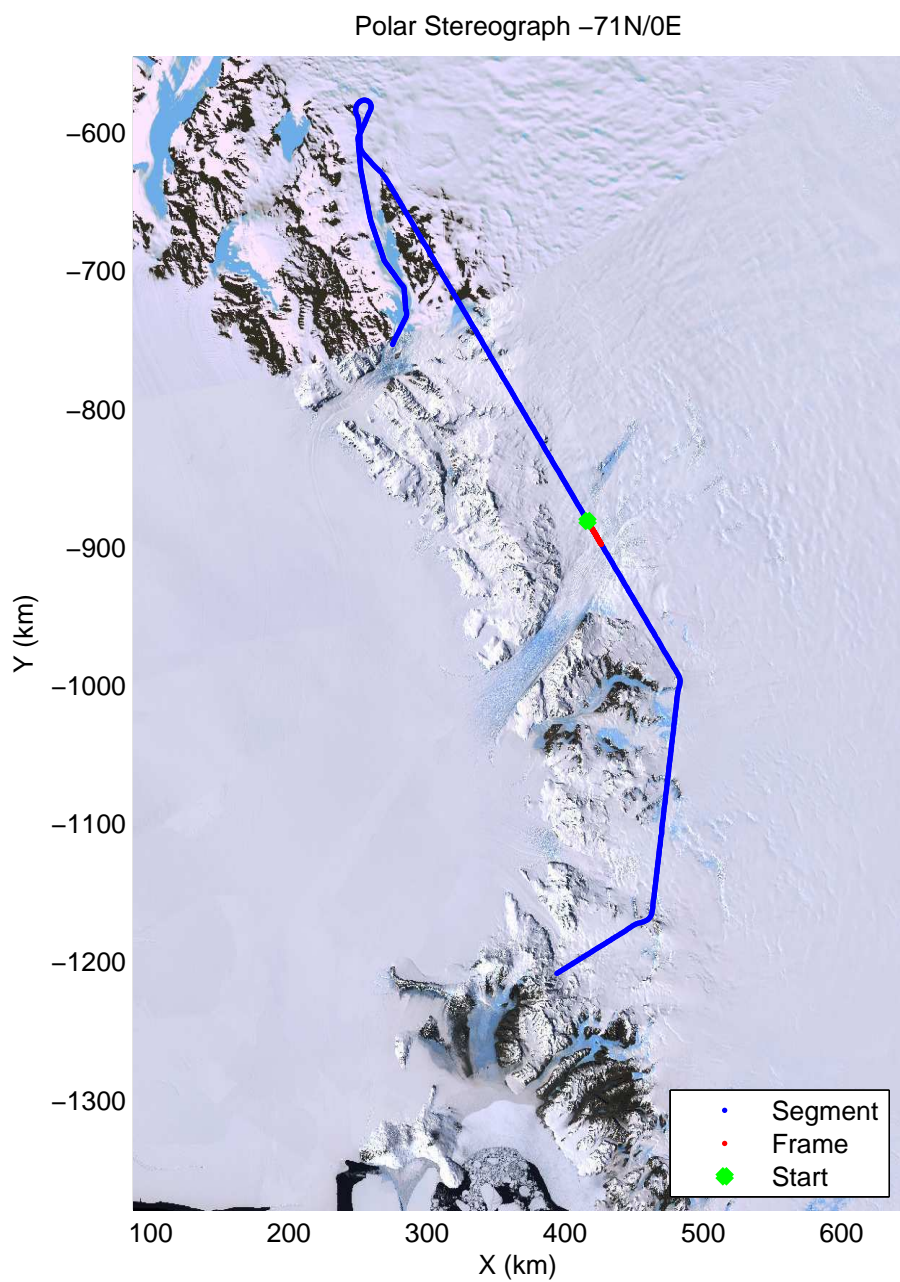

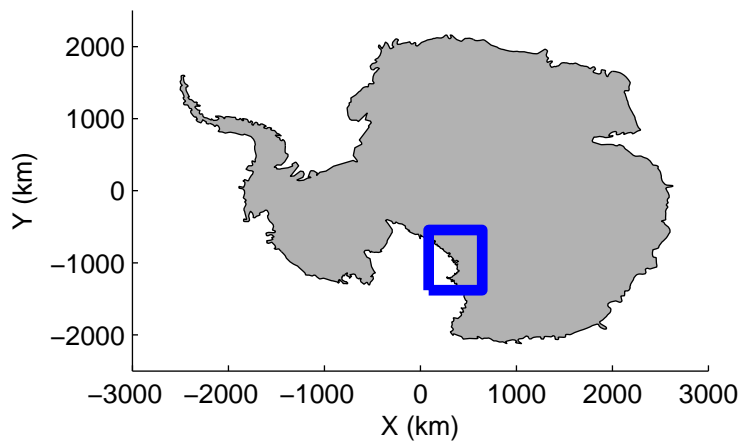
accum2 2013_Antarctica_P3: "TAM West" 20131119_08_027: 02:19:49.7 to 02:22:07.2 GPS






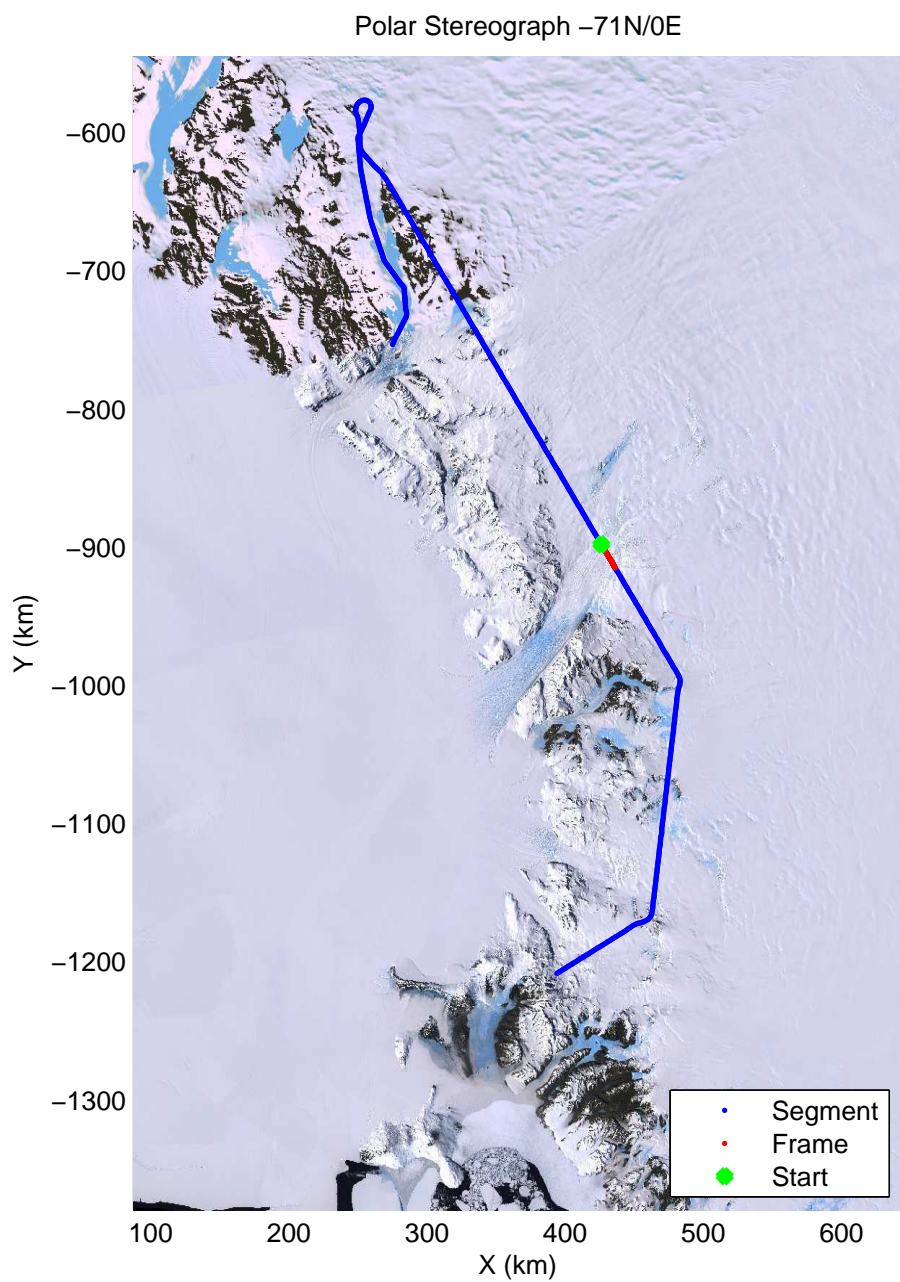
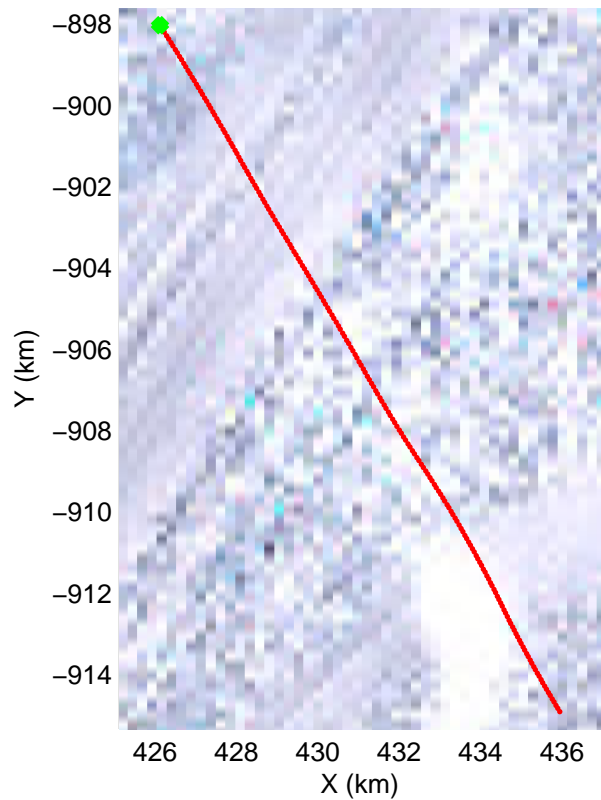
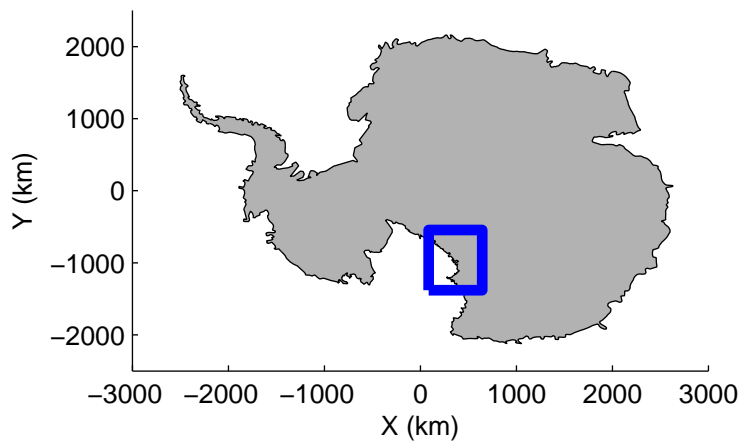
accum2 2013_Antarctica_P3: "TAM West" 20131119_08_028: 02:22:07.4 to 02:24:22.6 GPS






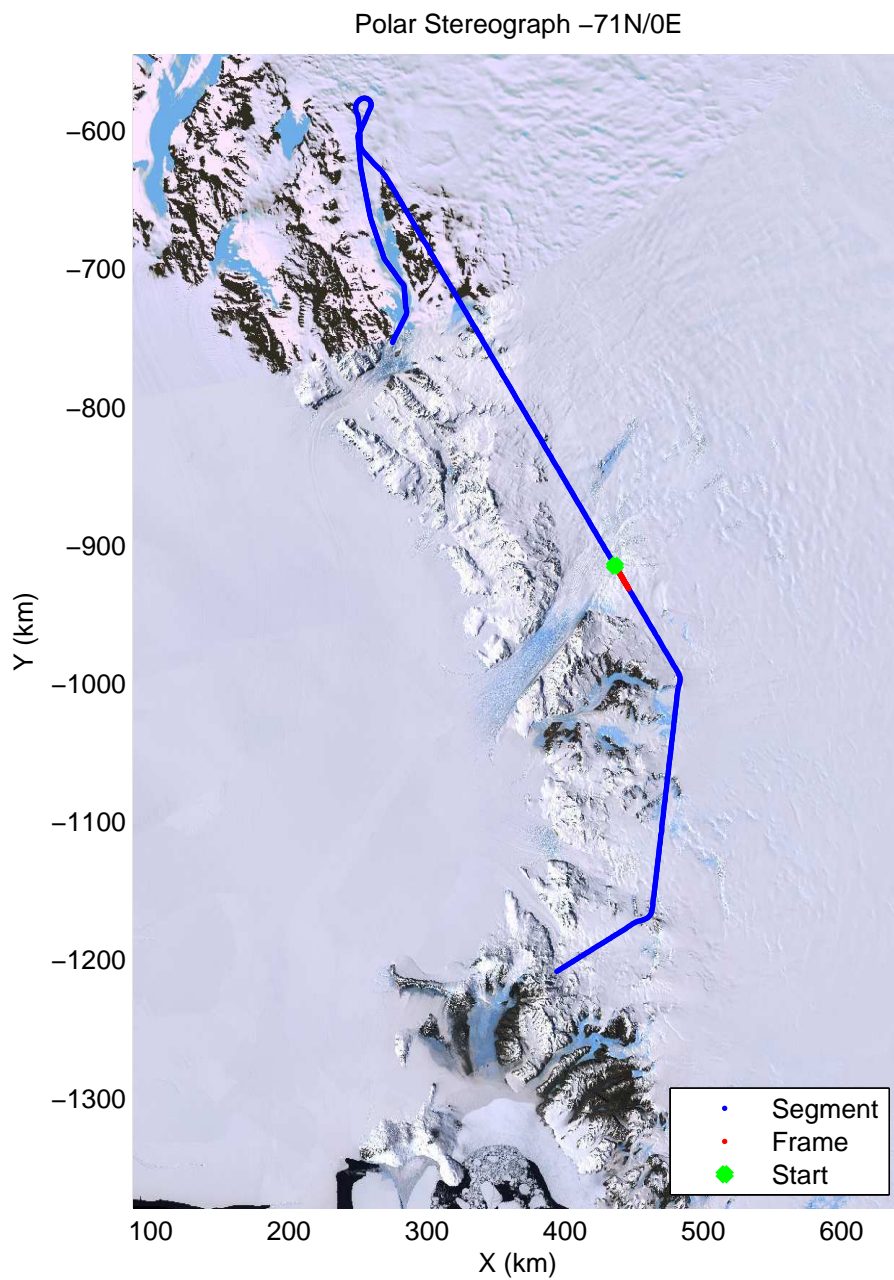

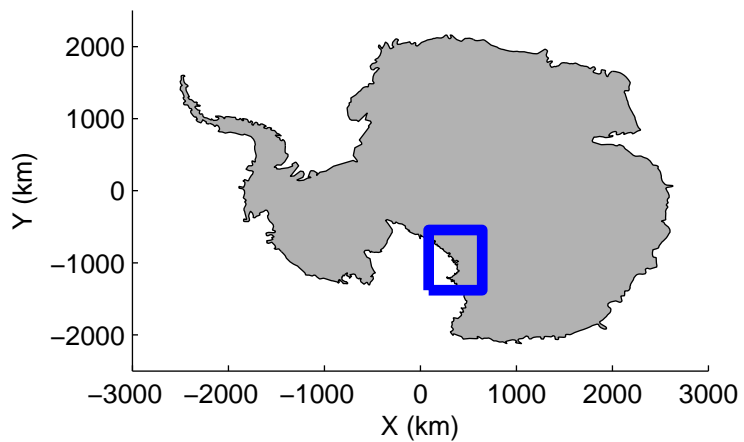
accum2 2013_Antarctica_P3: "TAM West" 20131119_08_029: 02:24:22.8 to 02:26:39.4 GPS






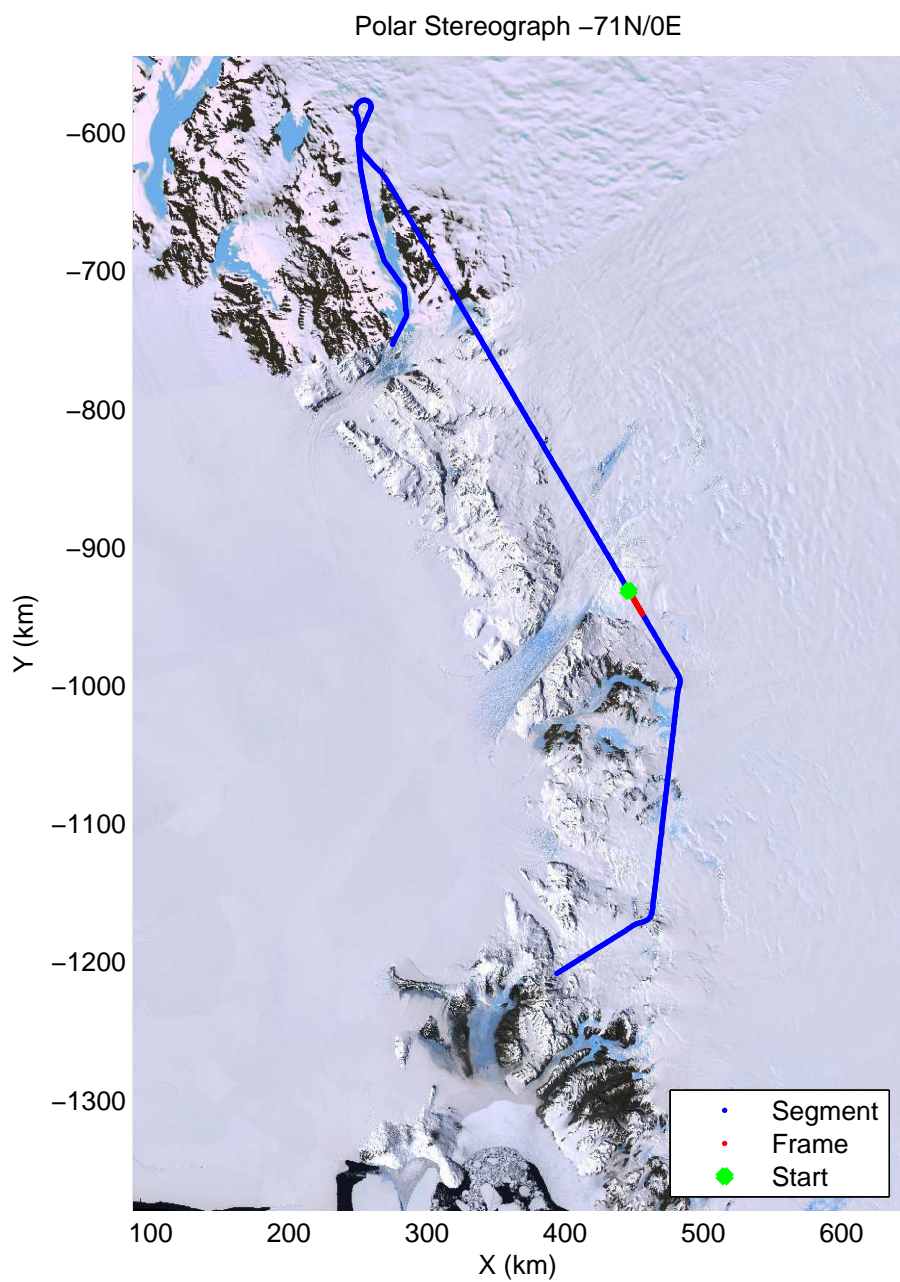
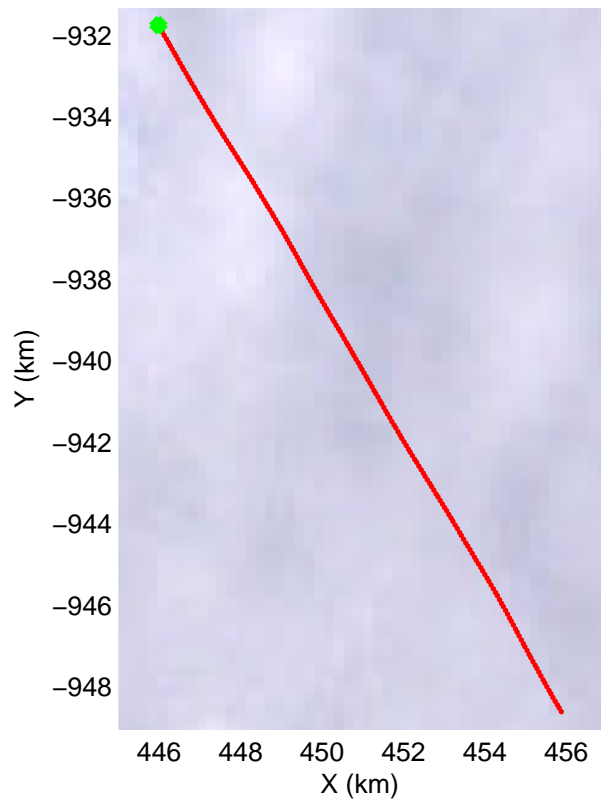
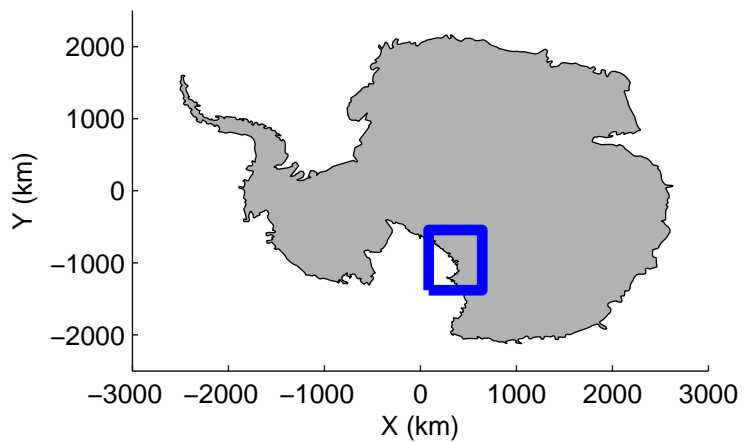
accum2 2013_Antarctica_P3: "TAM West" 20131119_08_030: 02:26:39.5 to 02:29:00.1 GPS






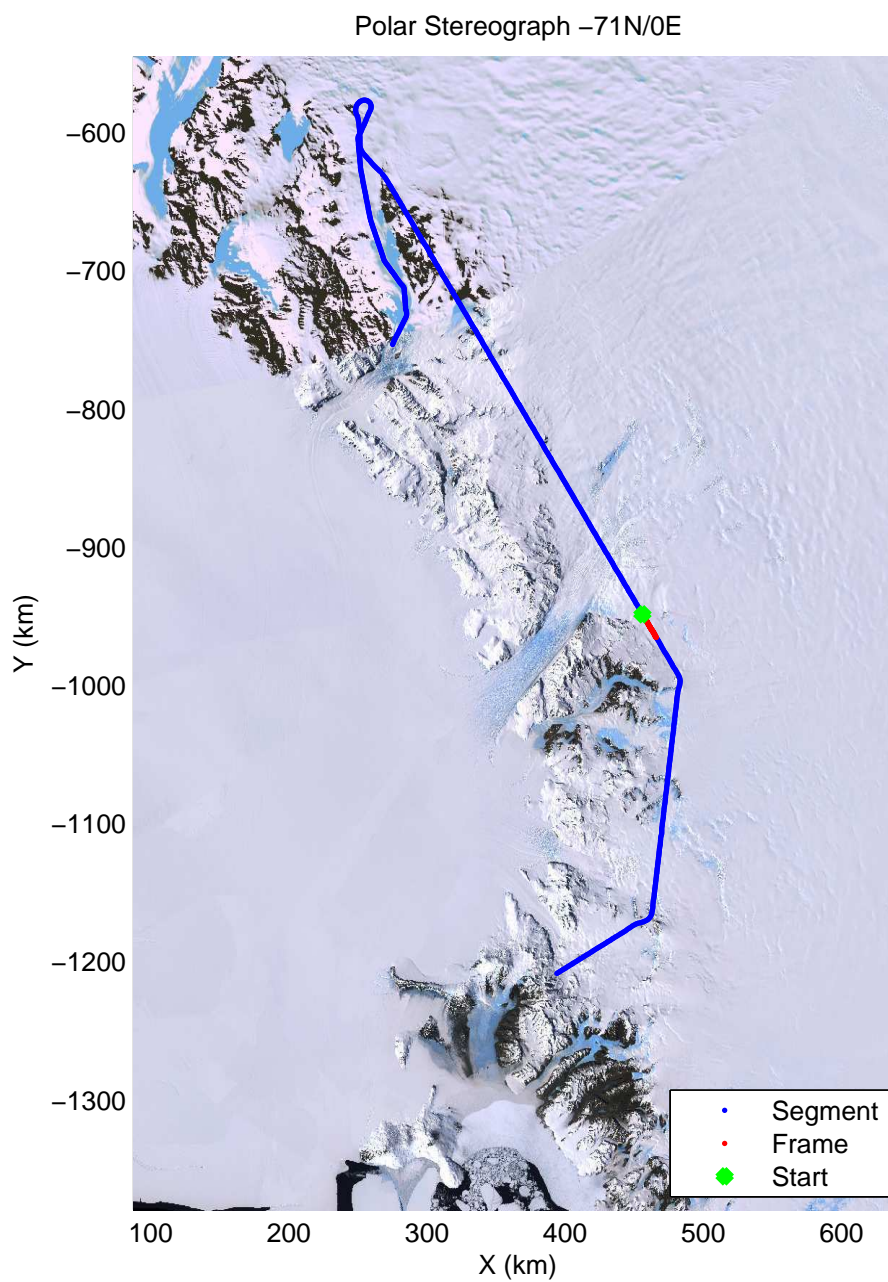

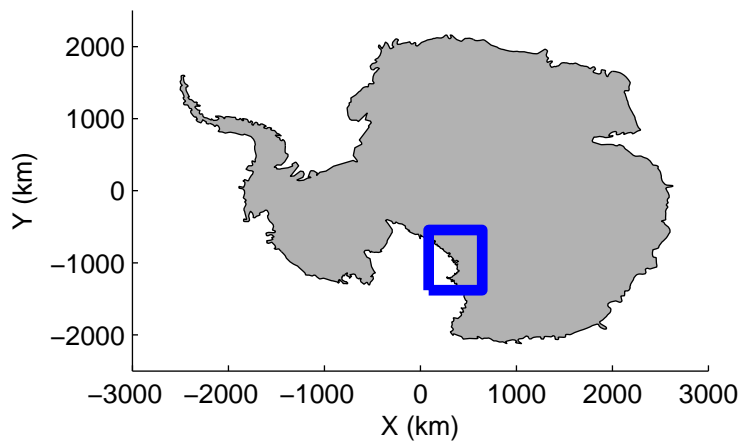
accum2 2013_Antarctica_P3: "TAM West" 20131119_08_031: 02:29:00.3 to 02:31:26.7 GPS






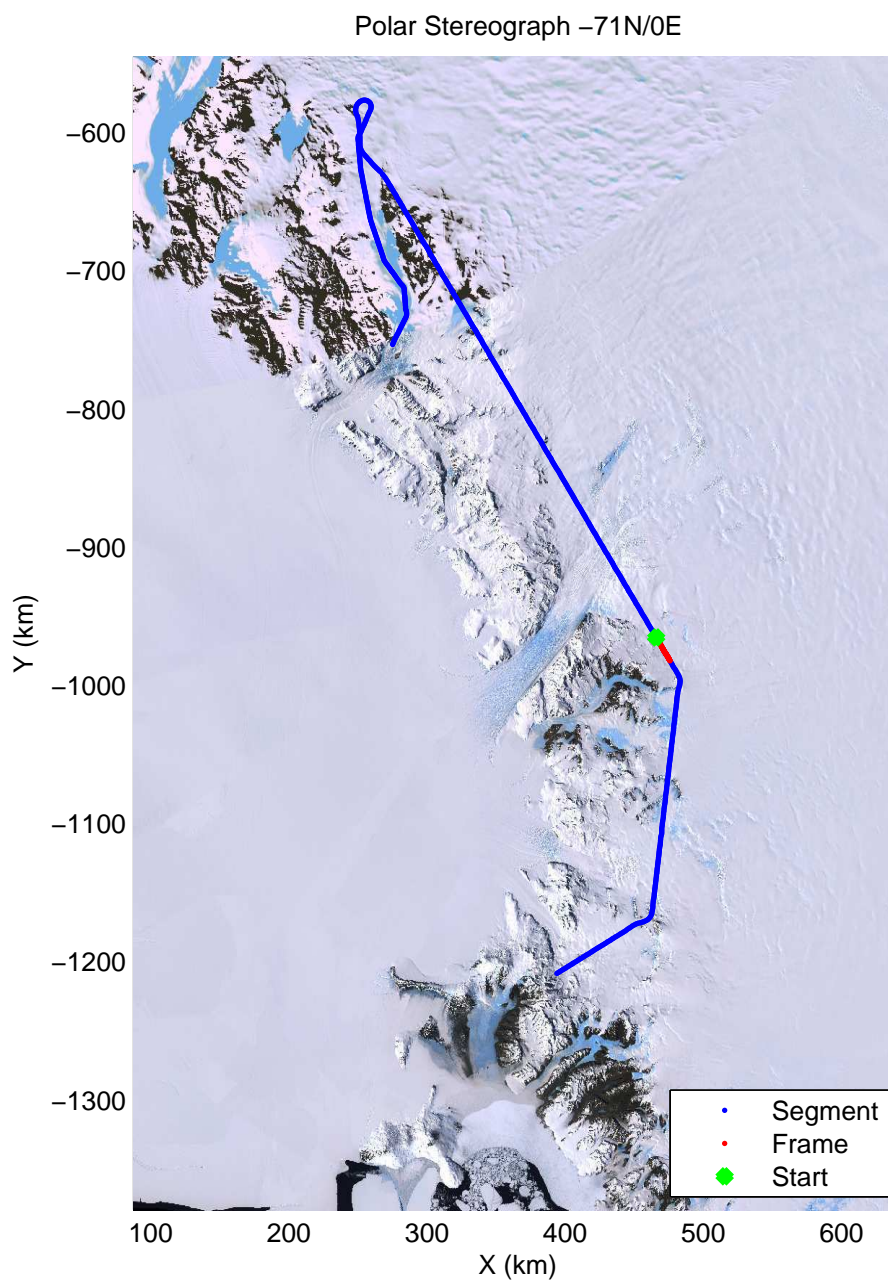

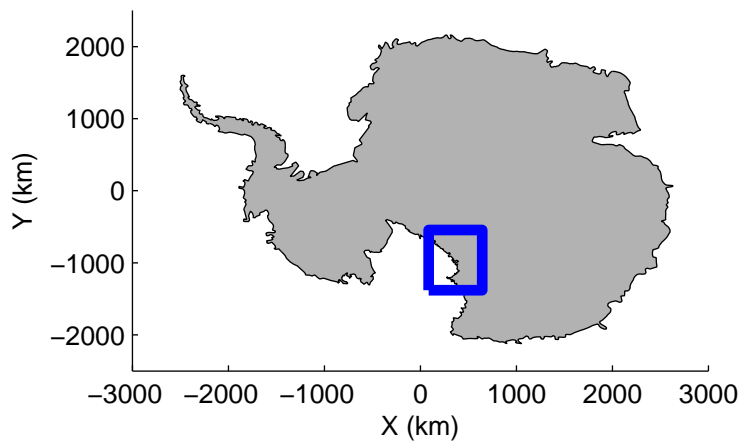
accum2 2013_Antarctica_P3: "TAM West" 20131119_08_032: 02:31:26.9 to 02:33:52.3 GPS






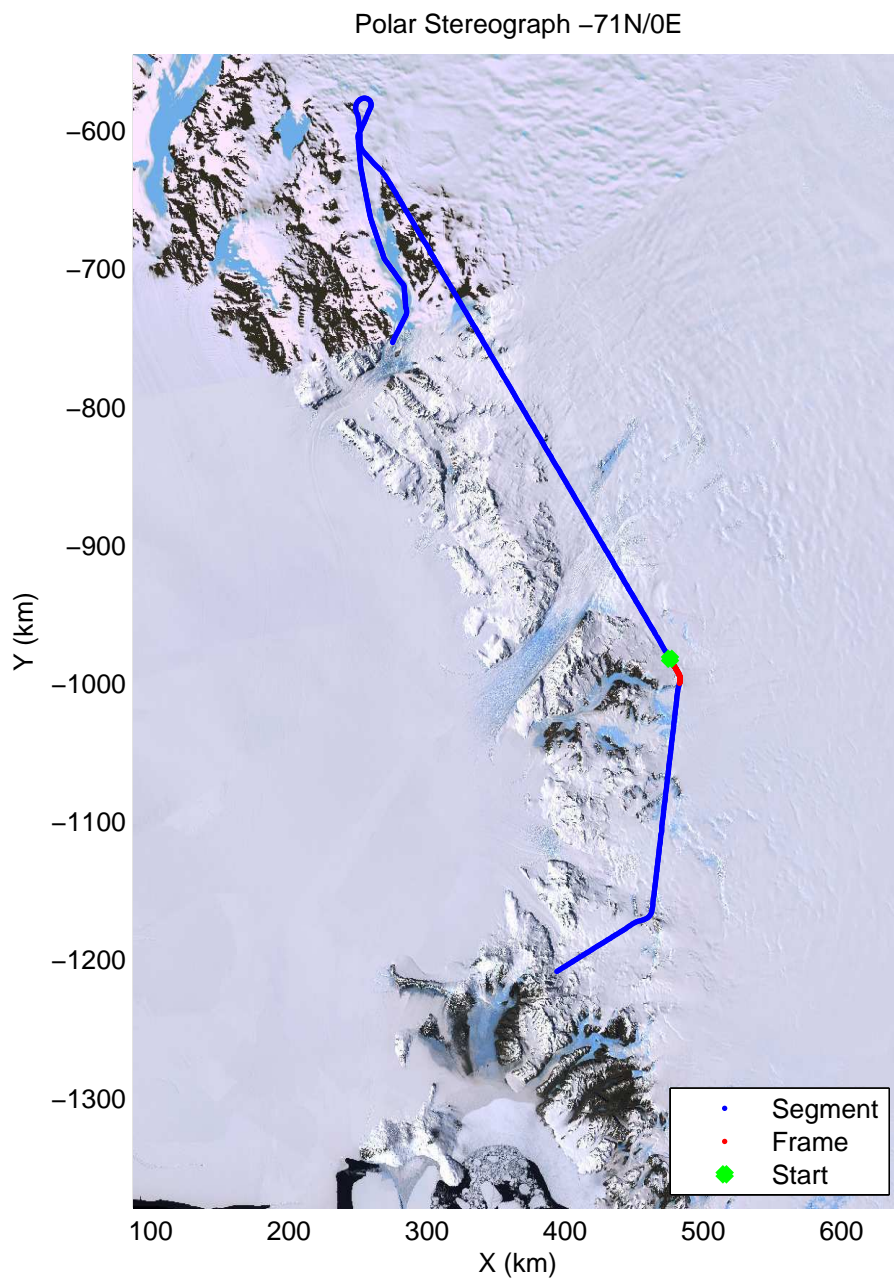

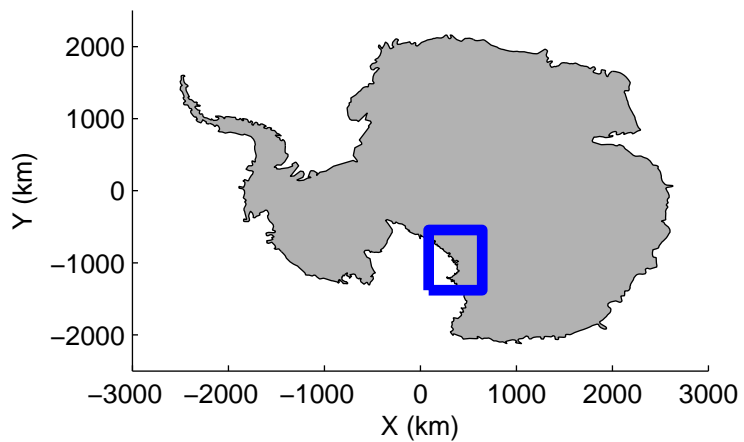
accum2 2013_Antarctica_P3: "TAM West" 20131119_08_033: 02:33:52.5 to 02:36:14.7 GPS






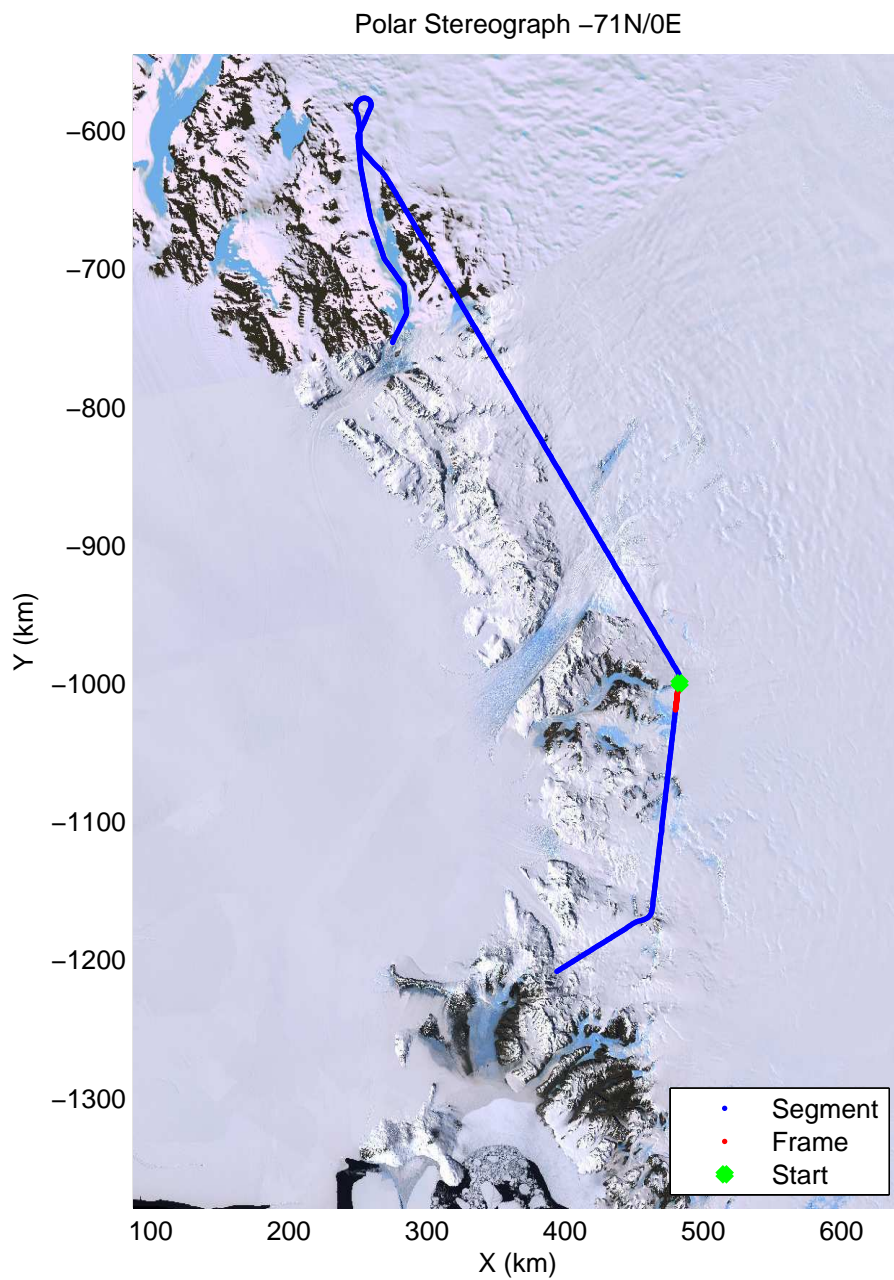

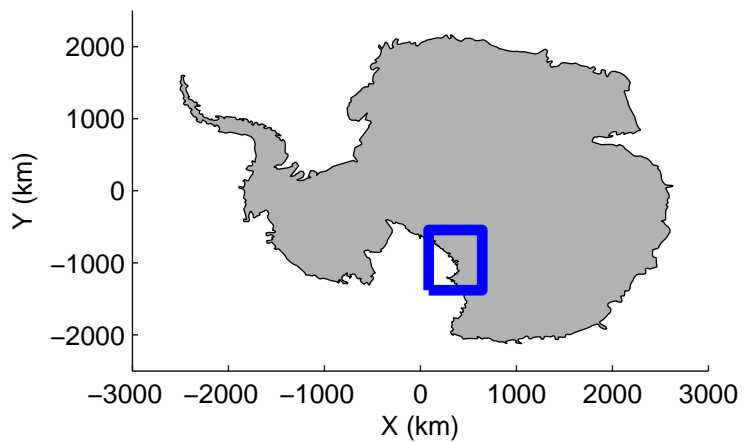
accum2 2013_Antarctica_P3: "TAM West" 20131119_08_034: 02:36:14.9 to 02:38:33.2 GPS






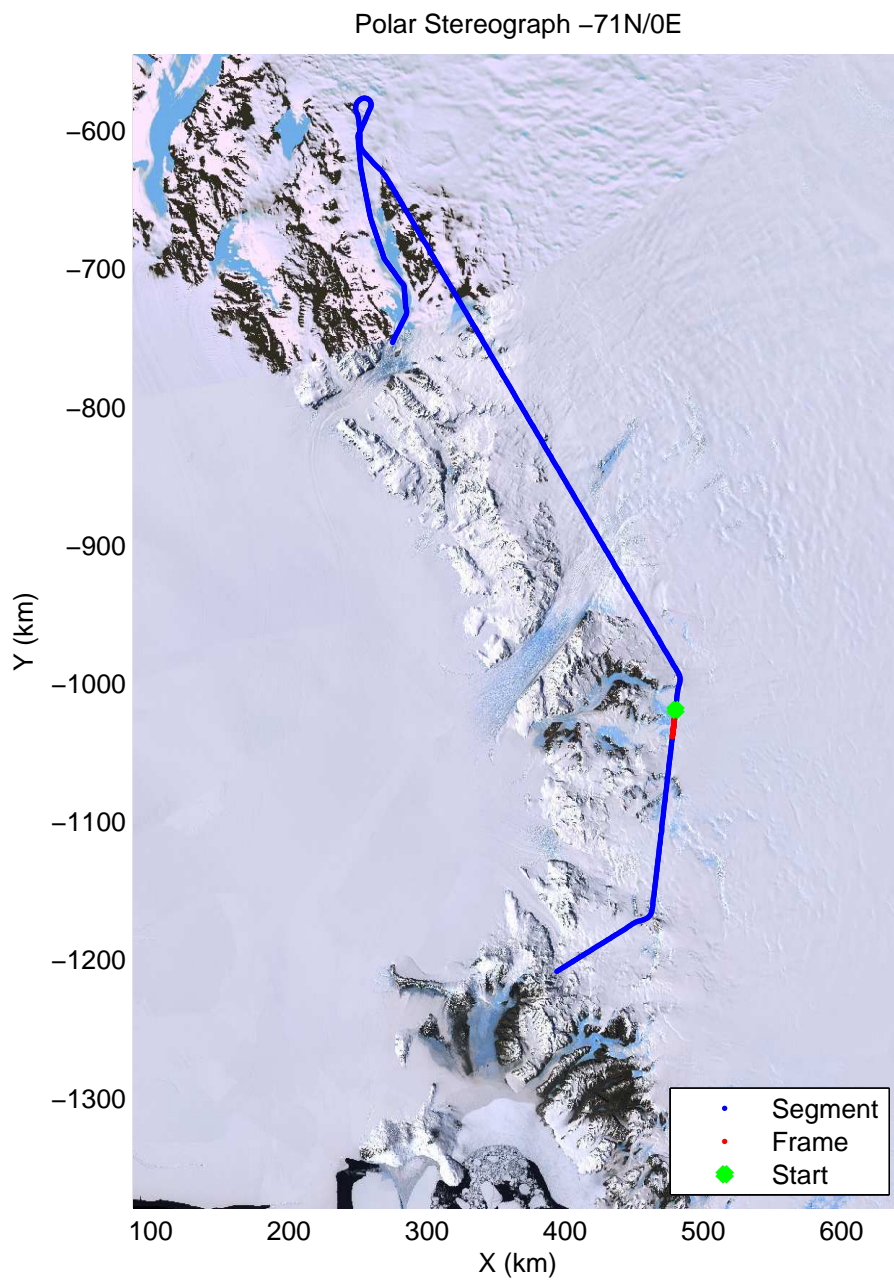

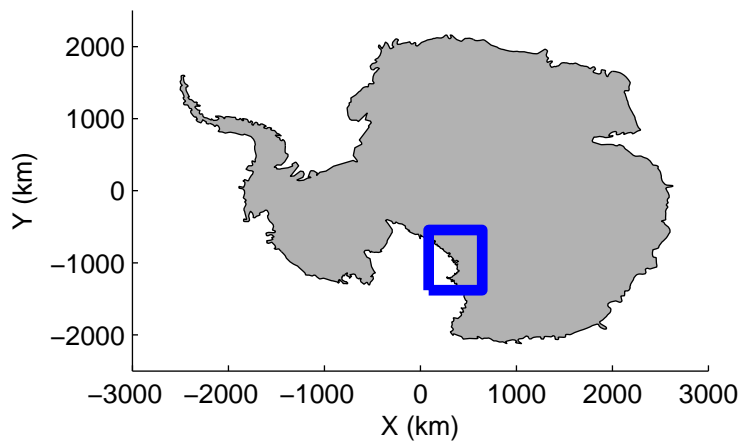
accum2 2013_Antarctica_P3: "TAM West" 20131119_08_035: 02:38:33.3 to 02:40:50.5 GPS






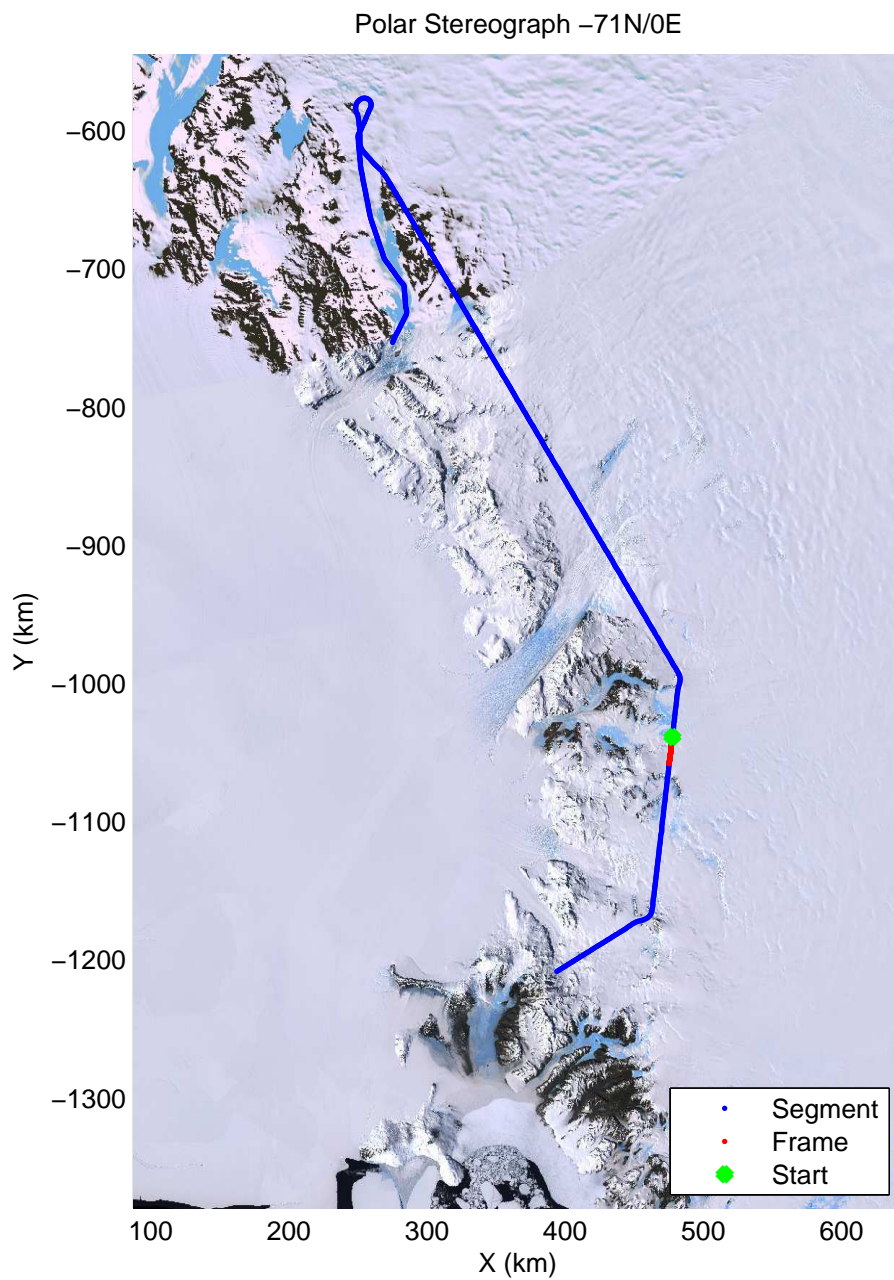

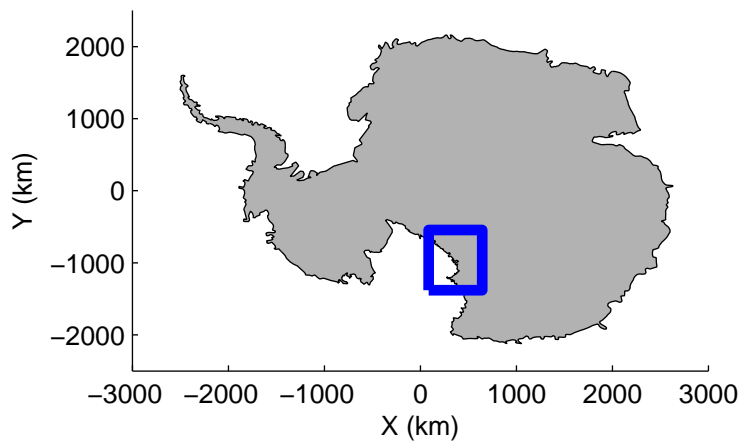
accum2 2013_Antarctica_P3: "TAM West" 20131119_08_036: 02:40:50.7 to 02:43:03.6 GPS






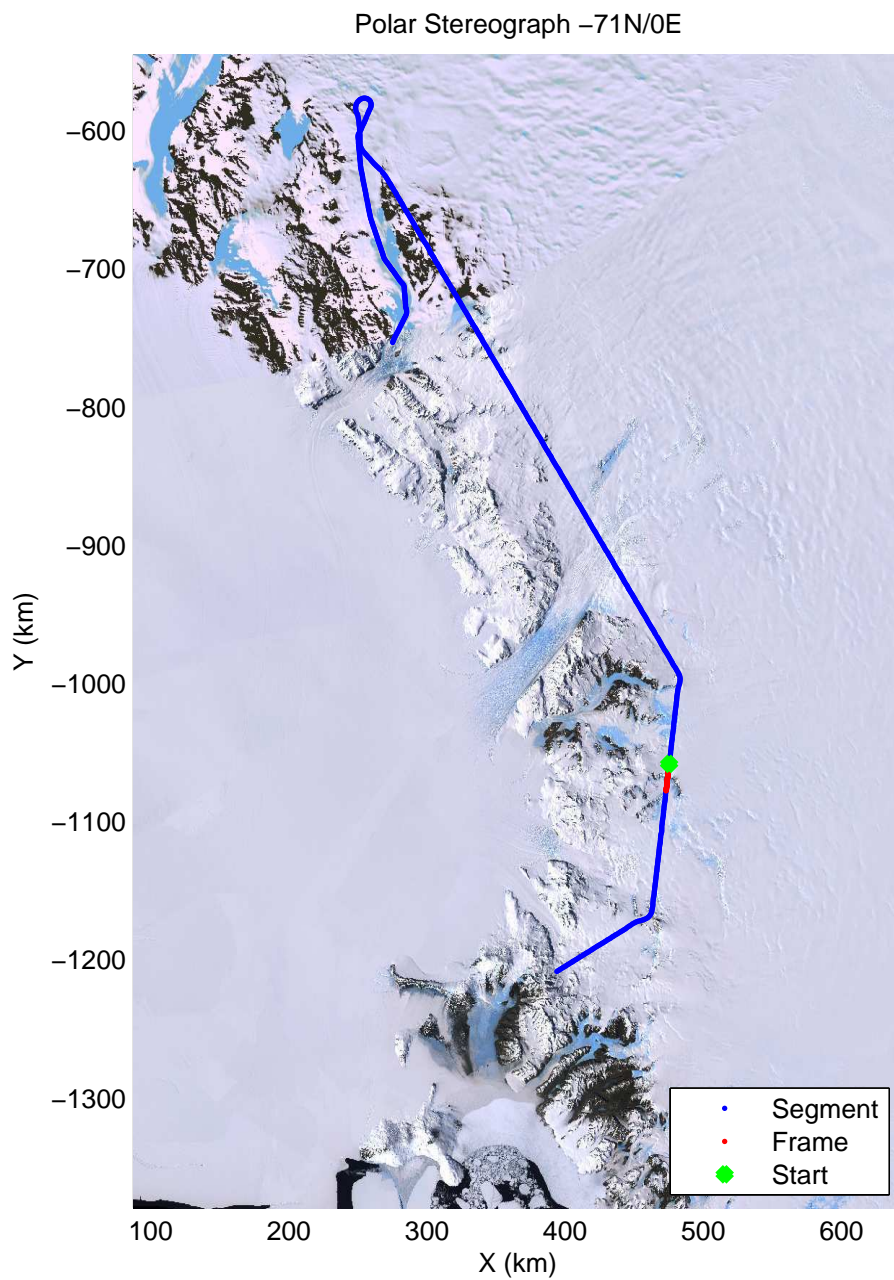

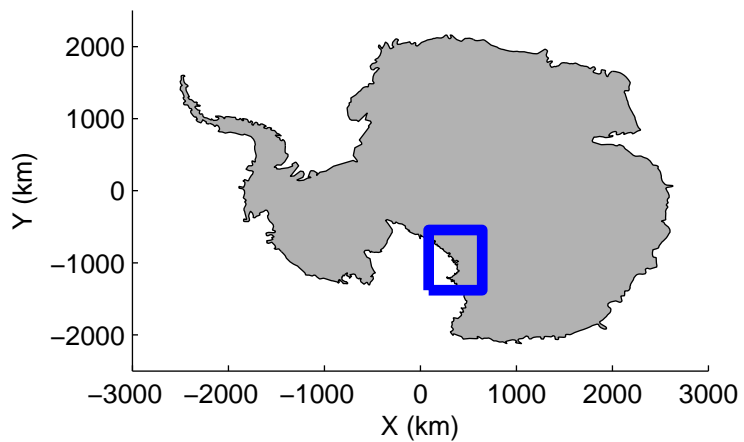
accum2 2013_Antarctica_P3: "TAM West" 20131119_08_037: 02:43:03.8 to 02:45:07.8 GPS



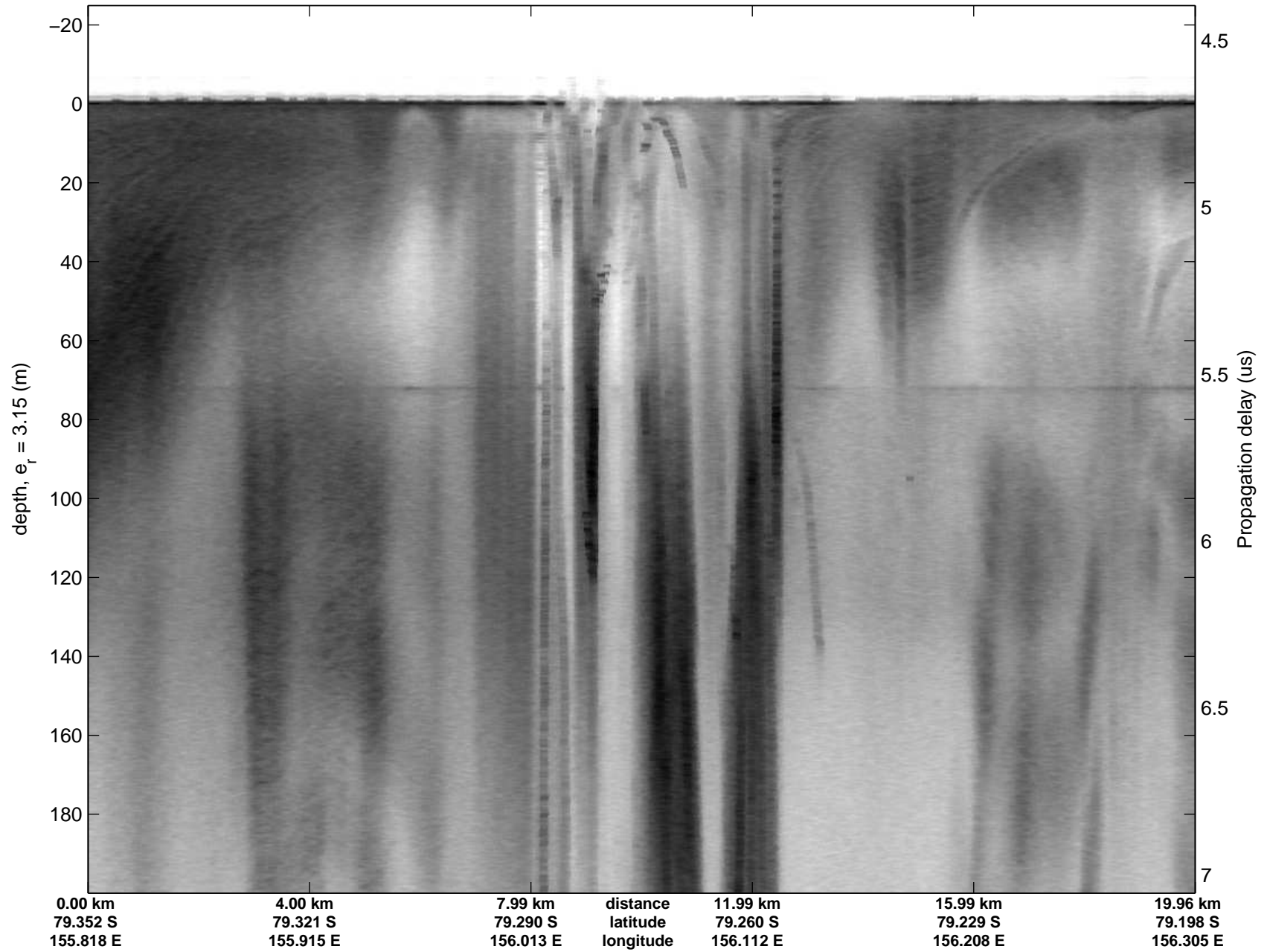


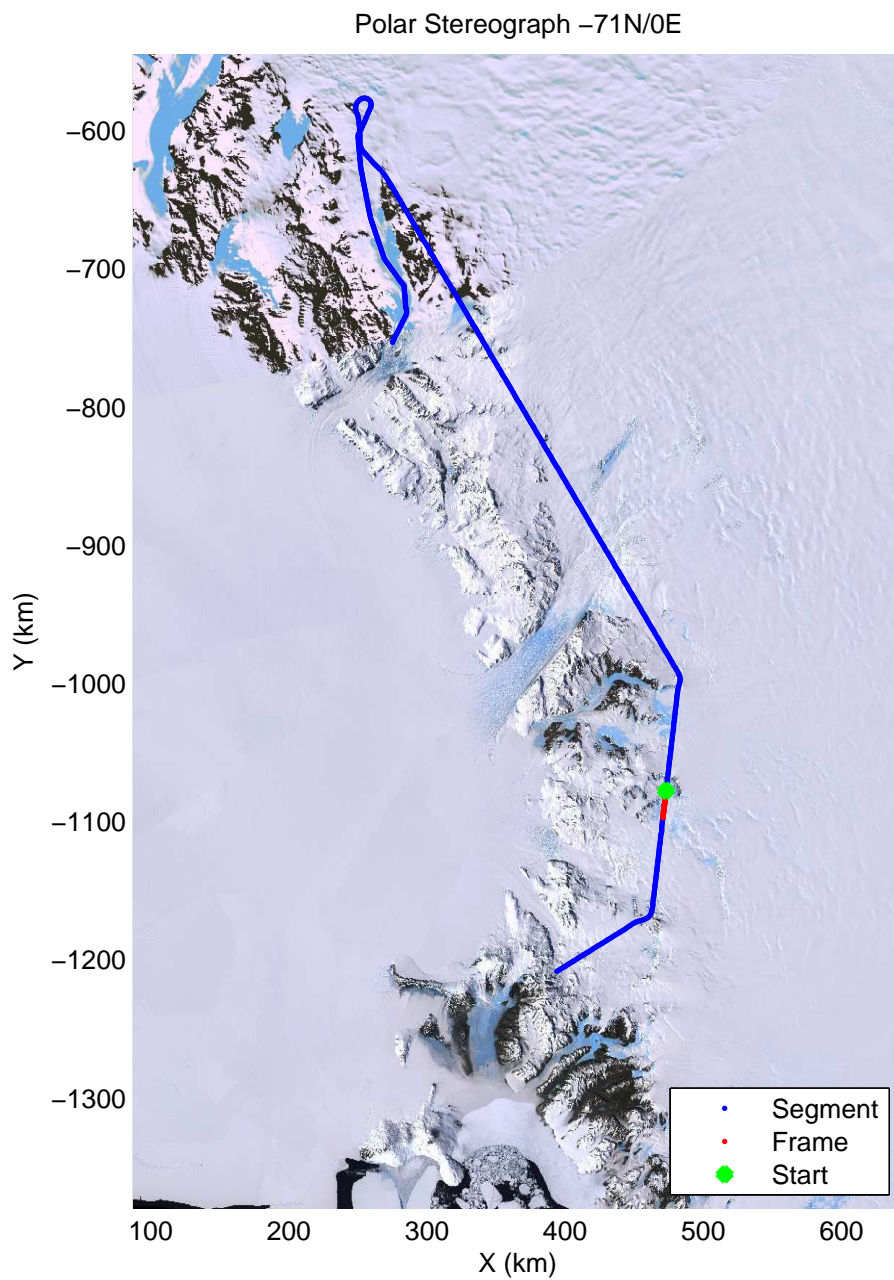

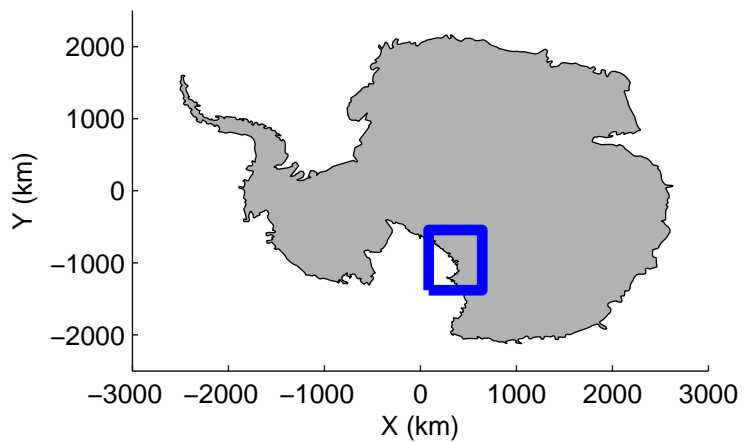
accum2 2013_Antarctica_P3: "TAM West" 20131119_08_038: 02:45:08.0 to 02:47:21.5 GPS






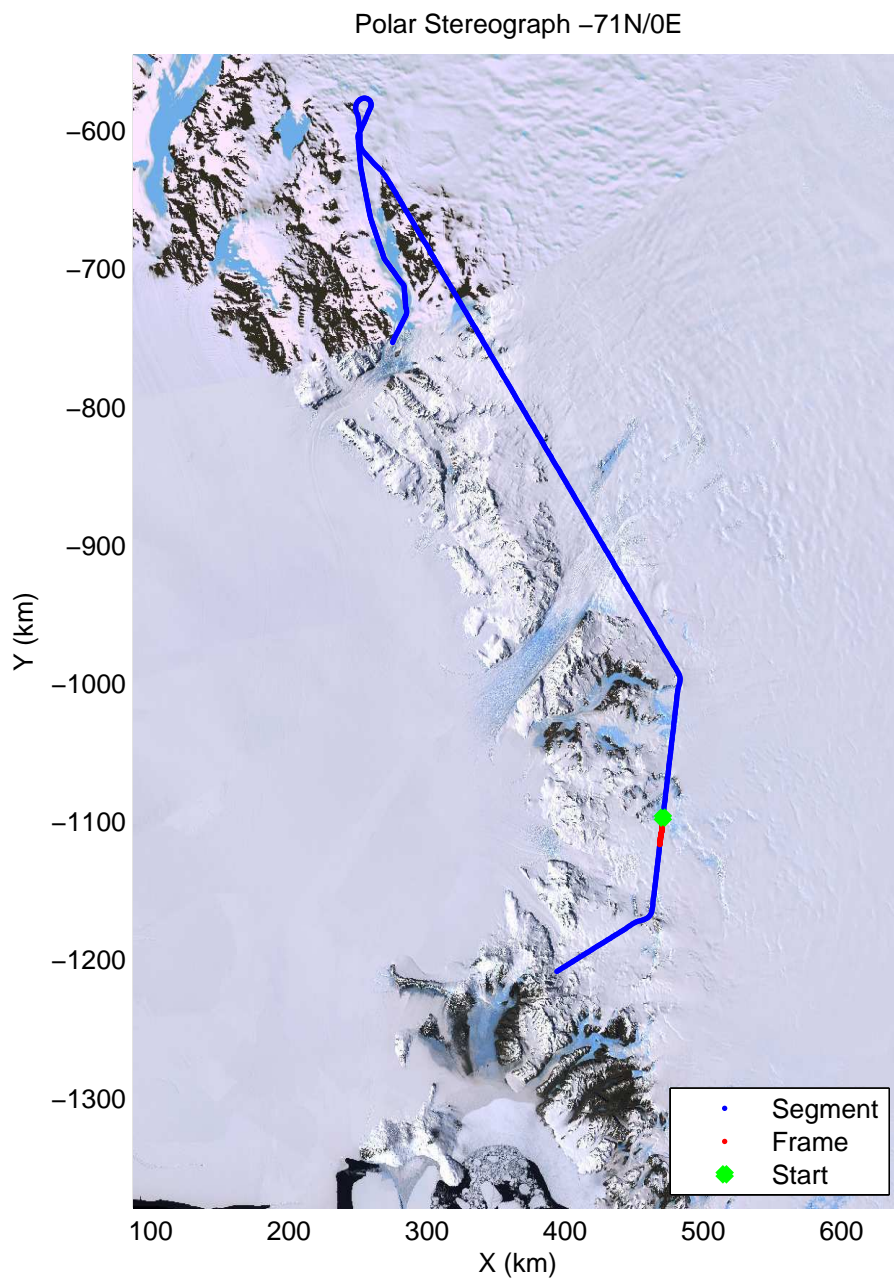

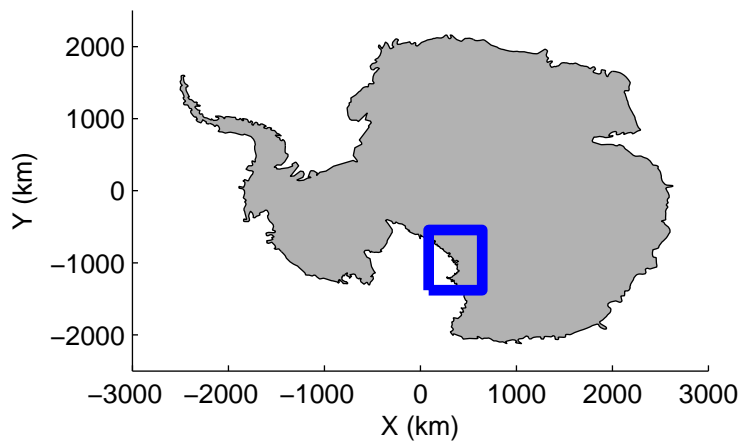
accum2 2013_Antarctica_P3: "TAM West" 20131119_08_039: 02:47:21.7 to 02:49:27.4 GPS






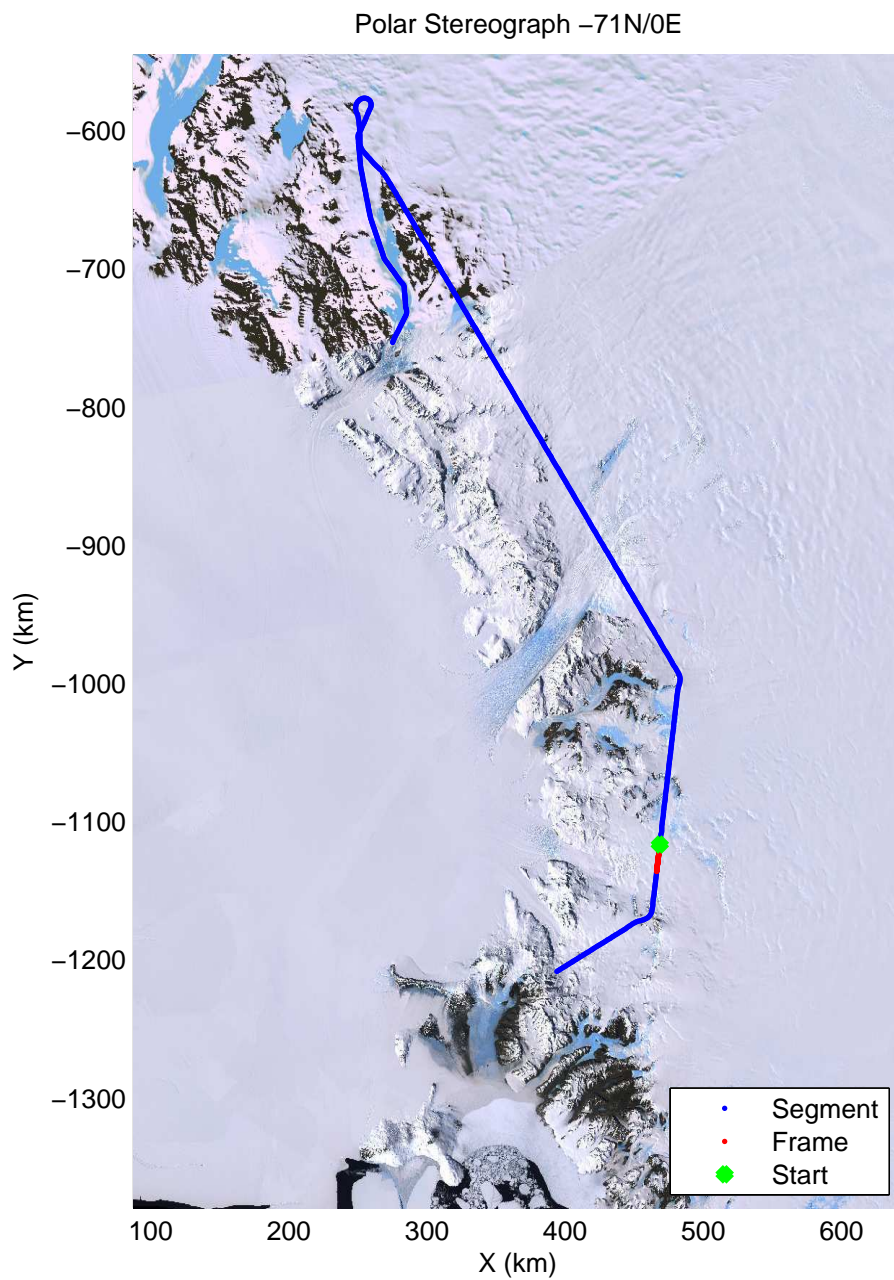

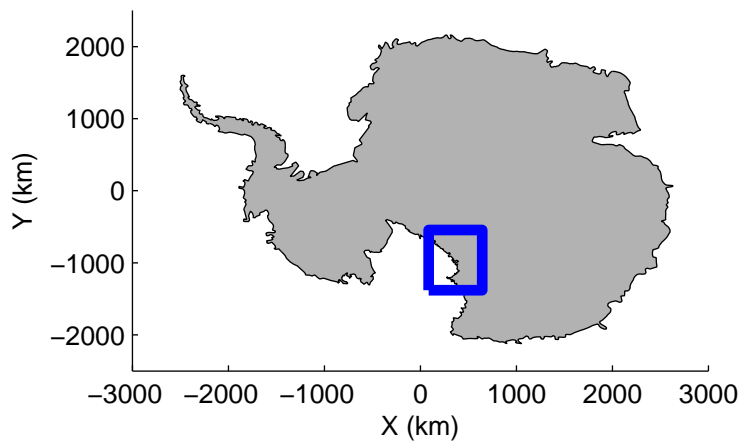
accum2 2013_Antarctica_P3: "TAM West" 20131119_08_040: 02:49:27.6 to 02:51:35.7 GPS






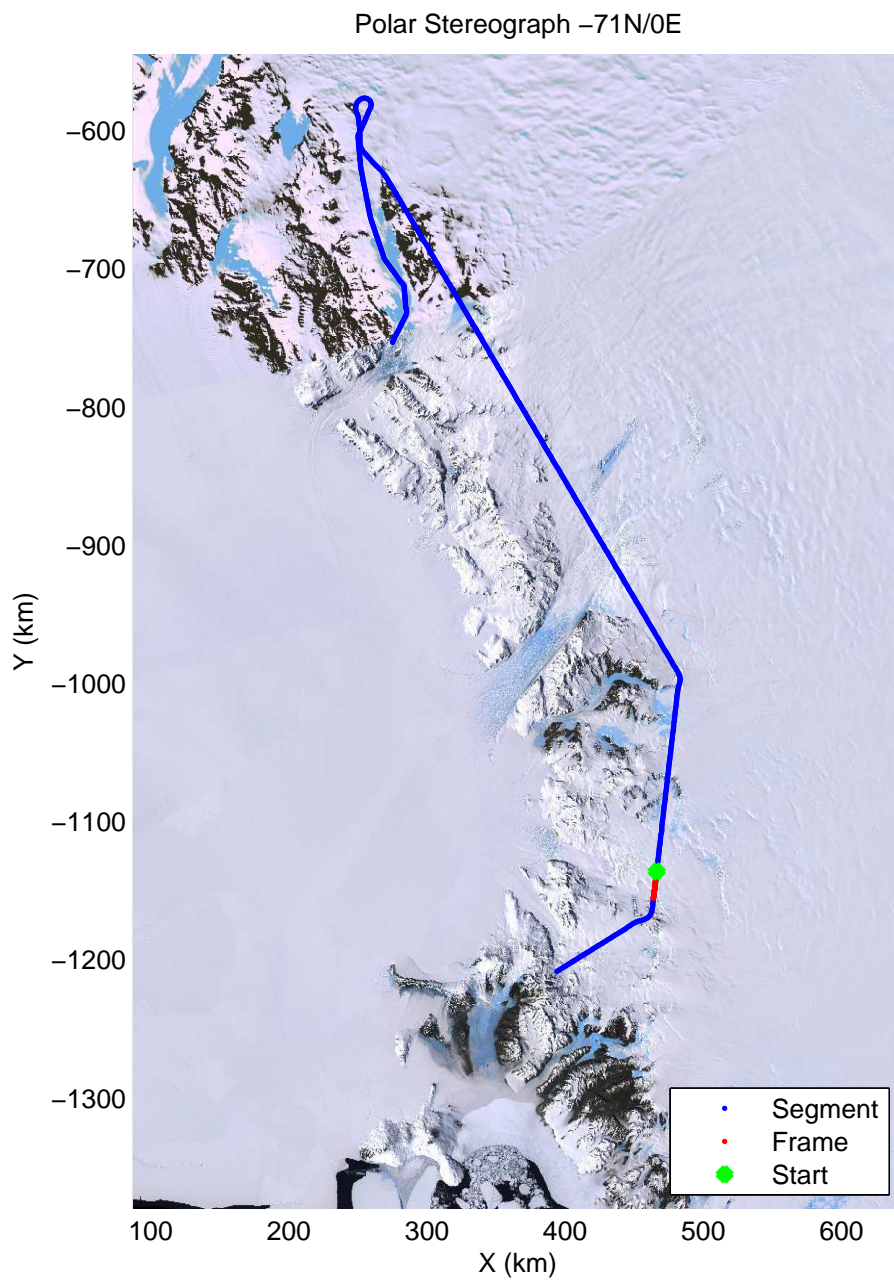

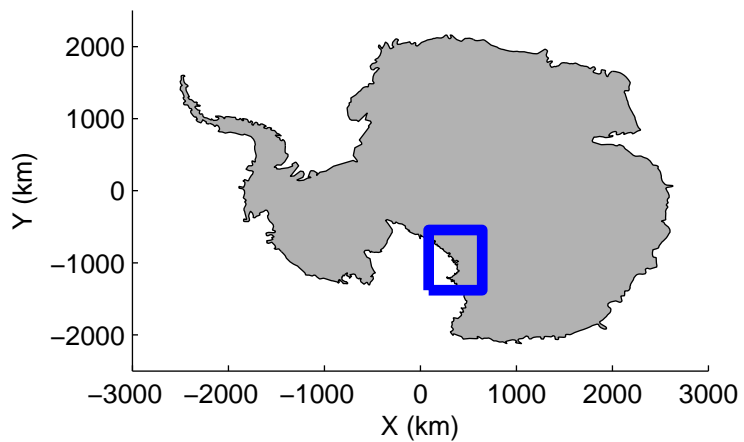
accum2 2013_Antarctica_P3: "TAM West" 20131119_08_041: 02:51:35.9 to 02:53:57.4 GPS






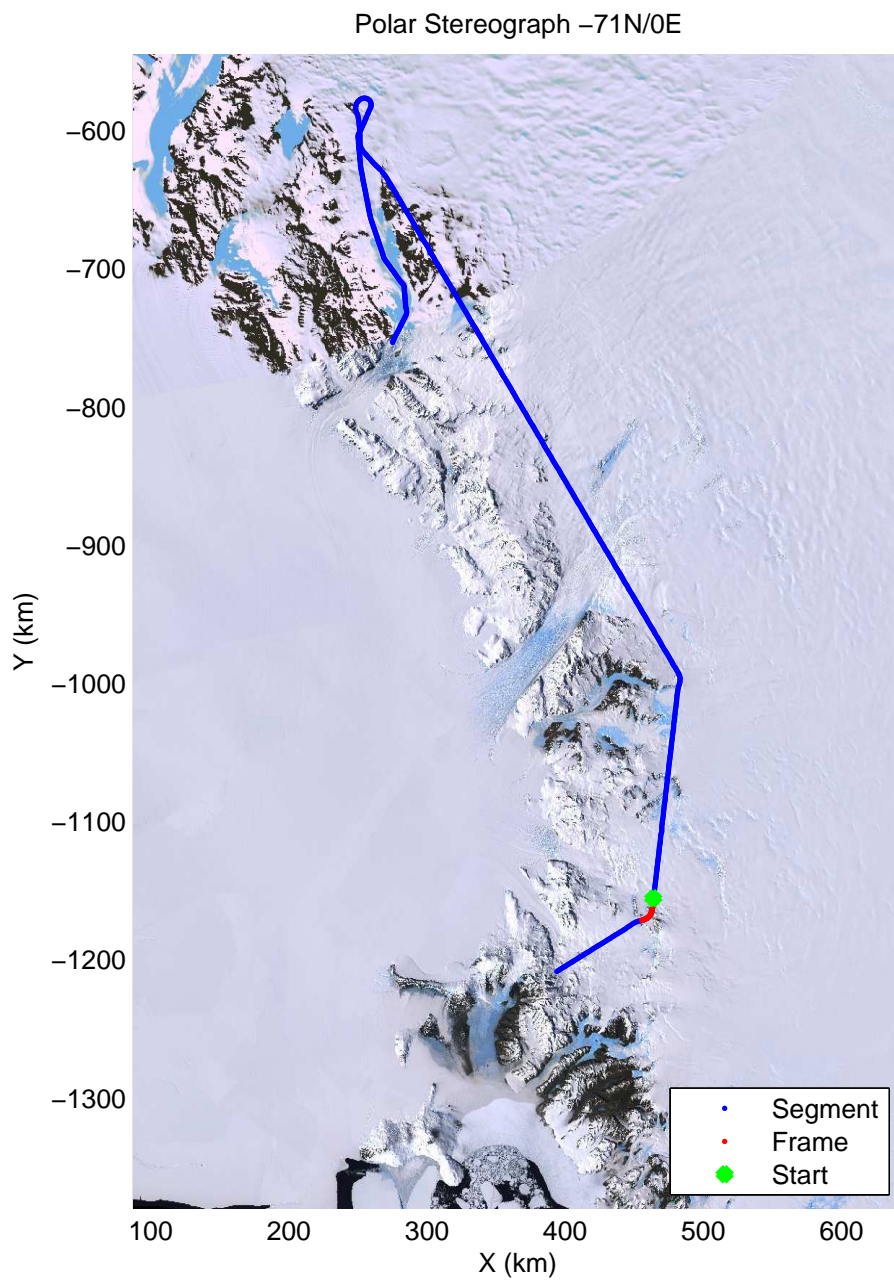

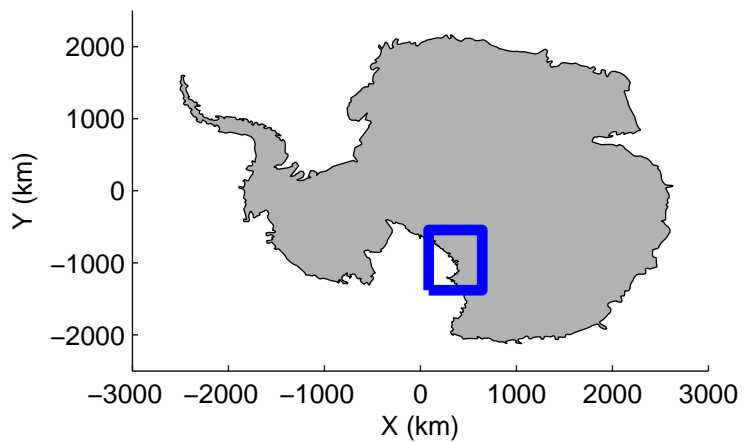
accum2 2013_Antarctica_P3: "TAM West" 20131119_08_042: 02:53:57.5 to 02:56:24.7 GPS






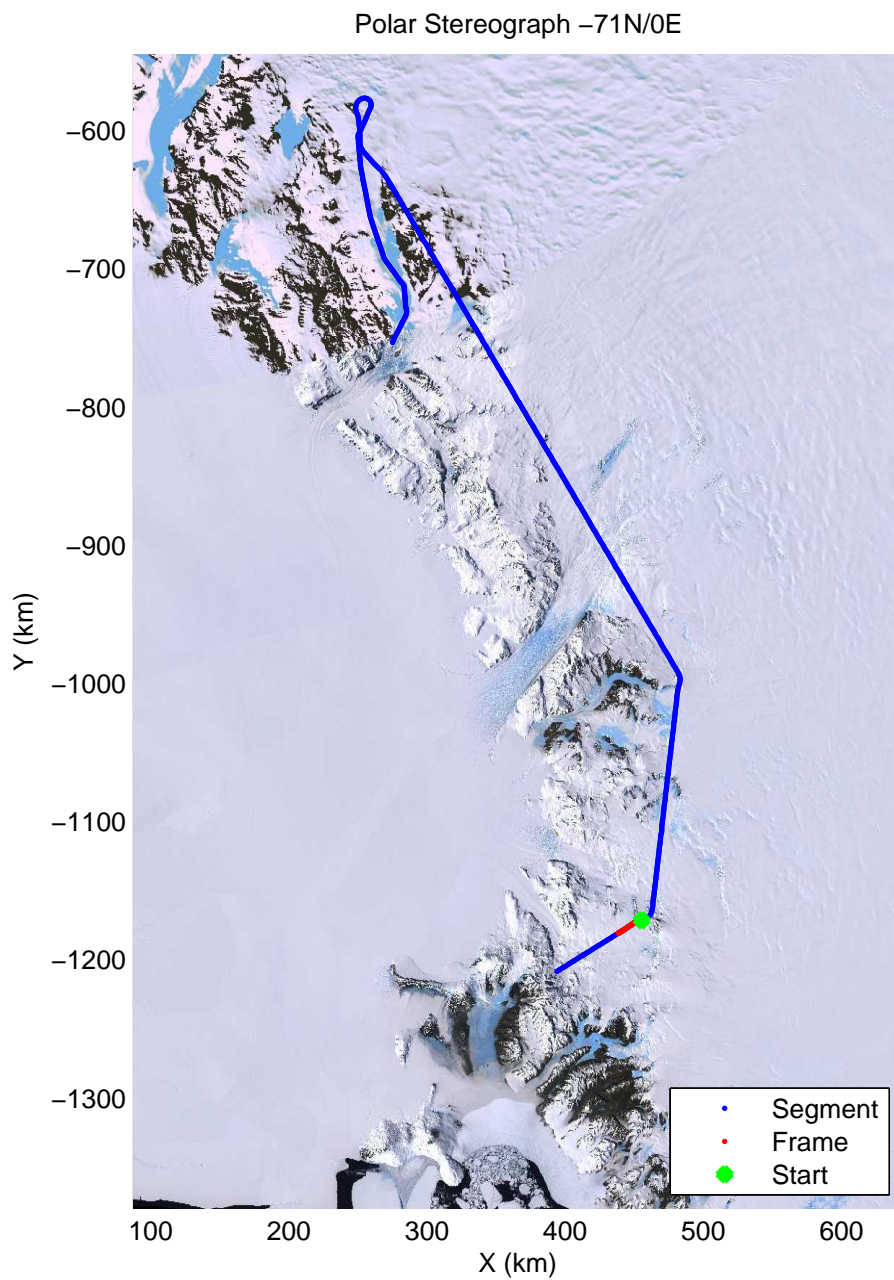
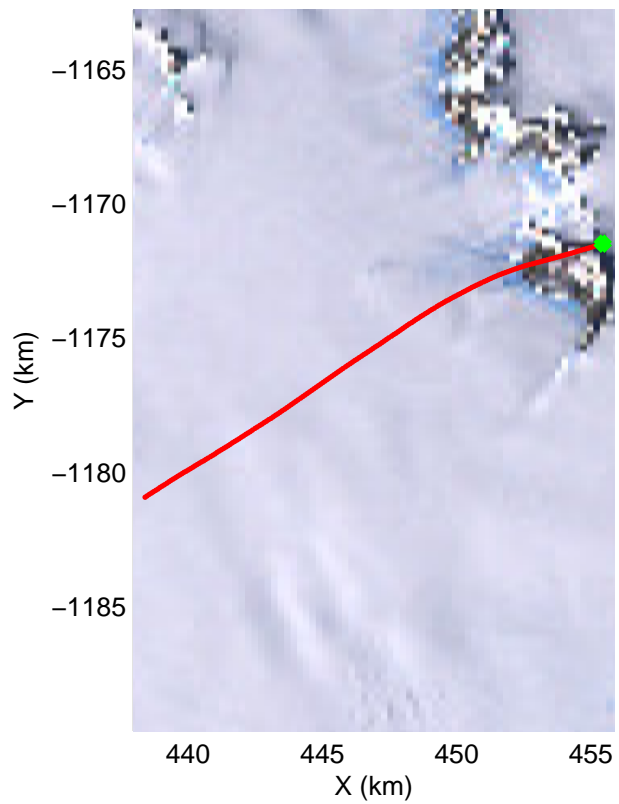
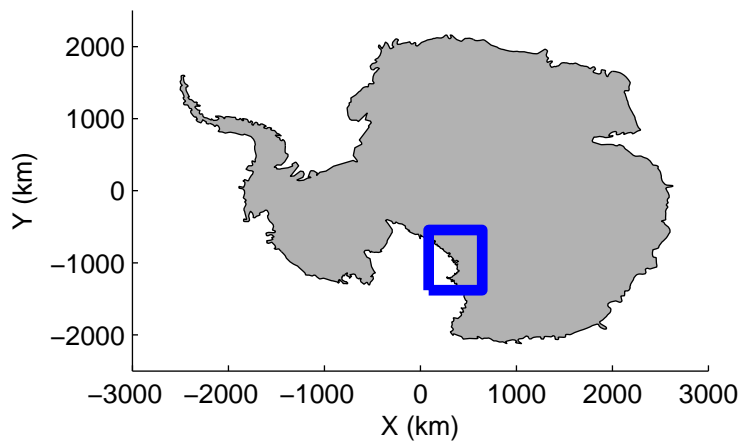
accum2 2013_Antarctica_P3: "TAM West" 20131119_08_043: 02:56:25.0 to 02:58:44.9 GPS






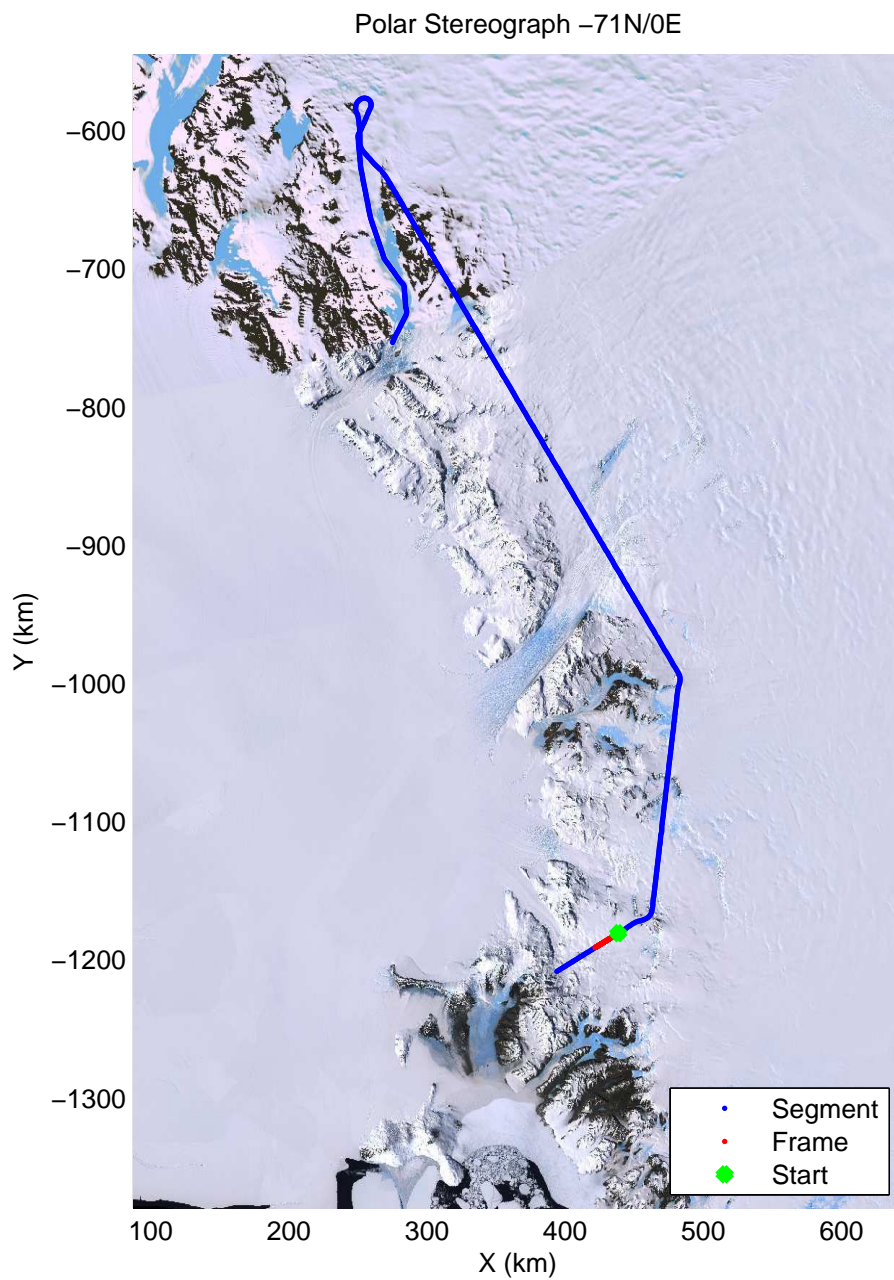
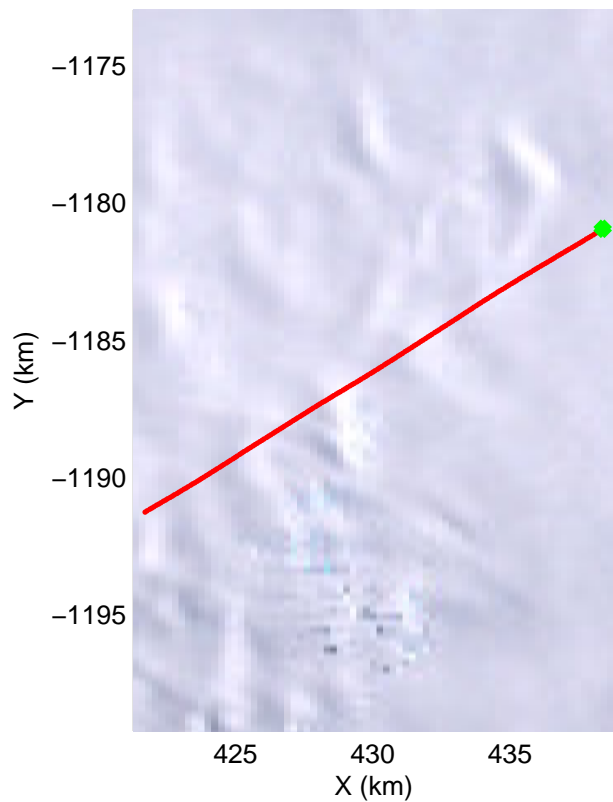
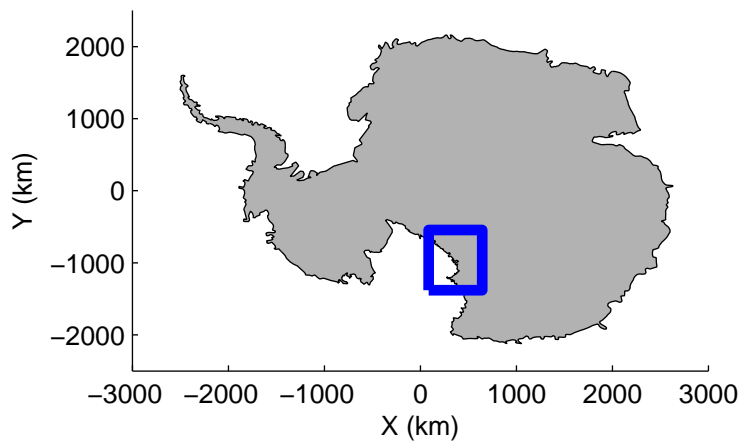
accum2 2013_Antarctica_P3: "TAM West" 20131119_08_044: 02:58:45.0 to 03:00:58.4 GPS






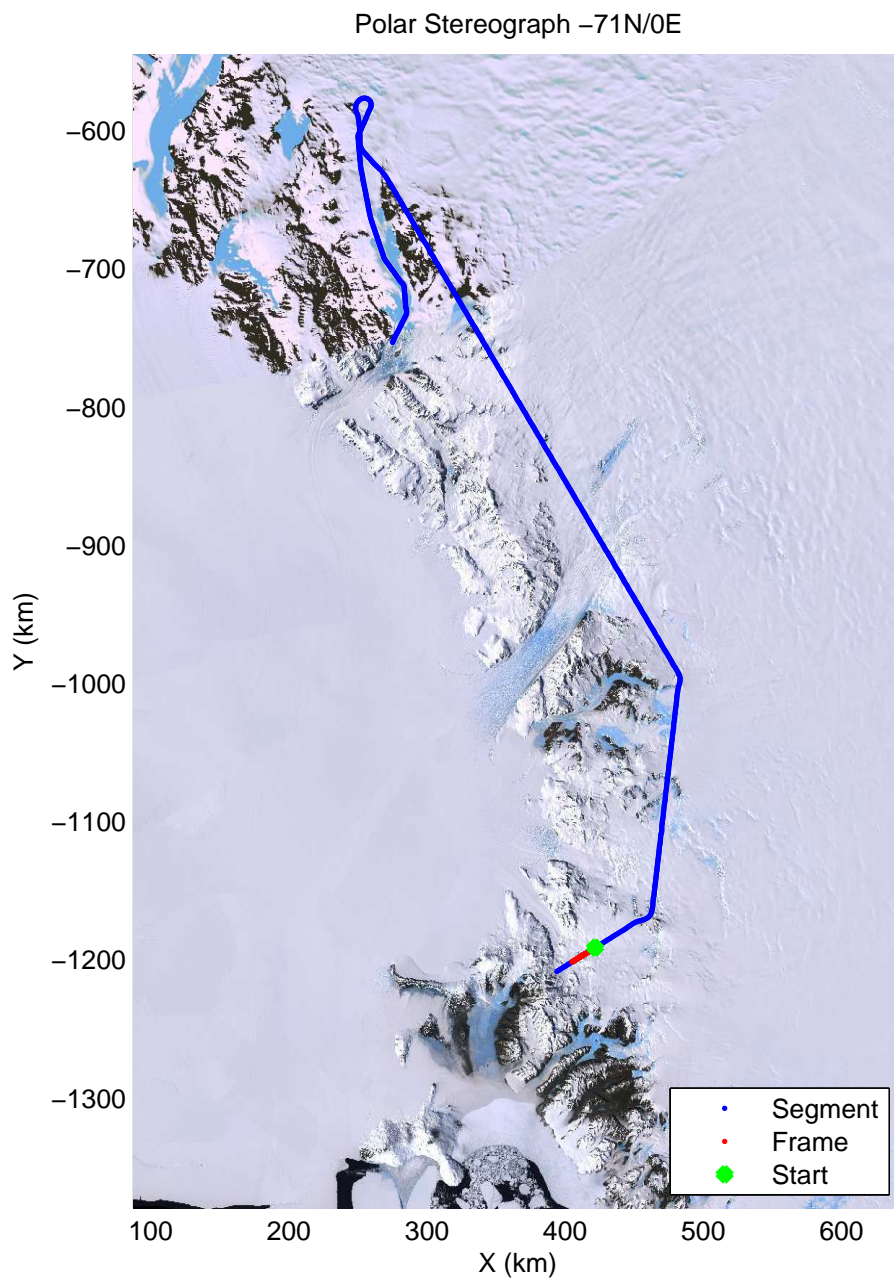
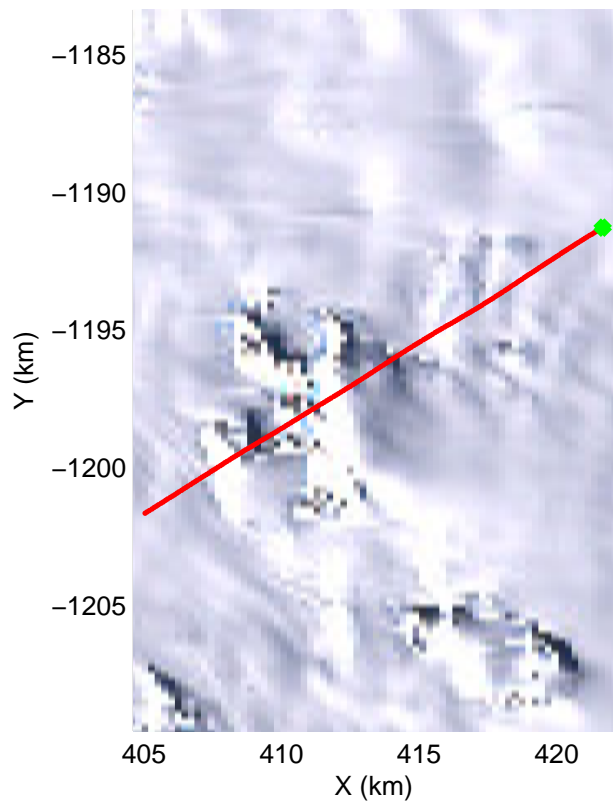
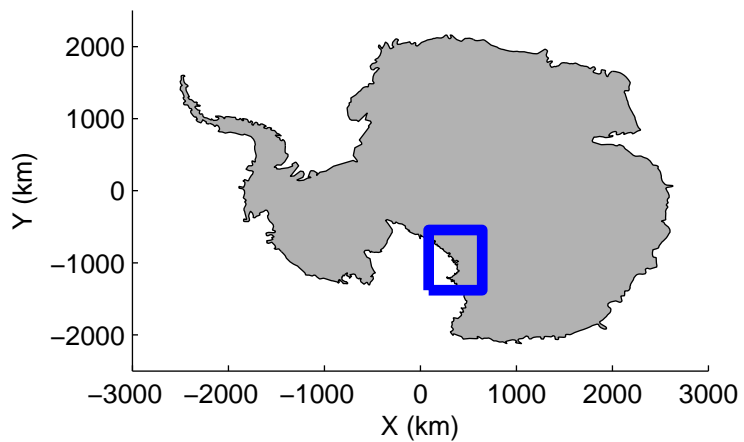
accum2 2013_Antarctica_P3: "TAM West" 20131119_08_045: 03:00:58.5 to 03:03:07.2 GPS






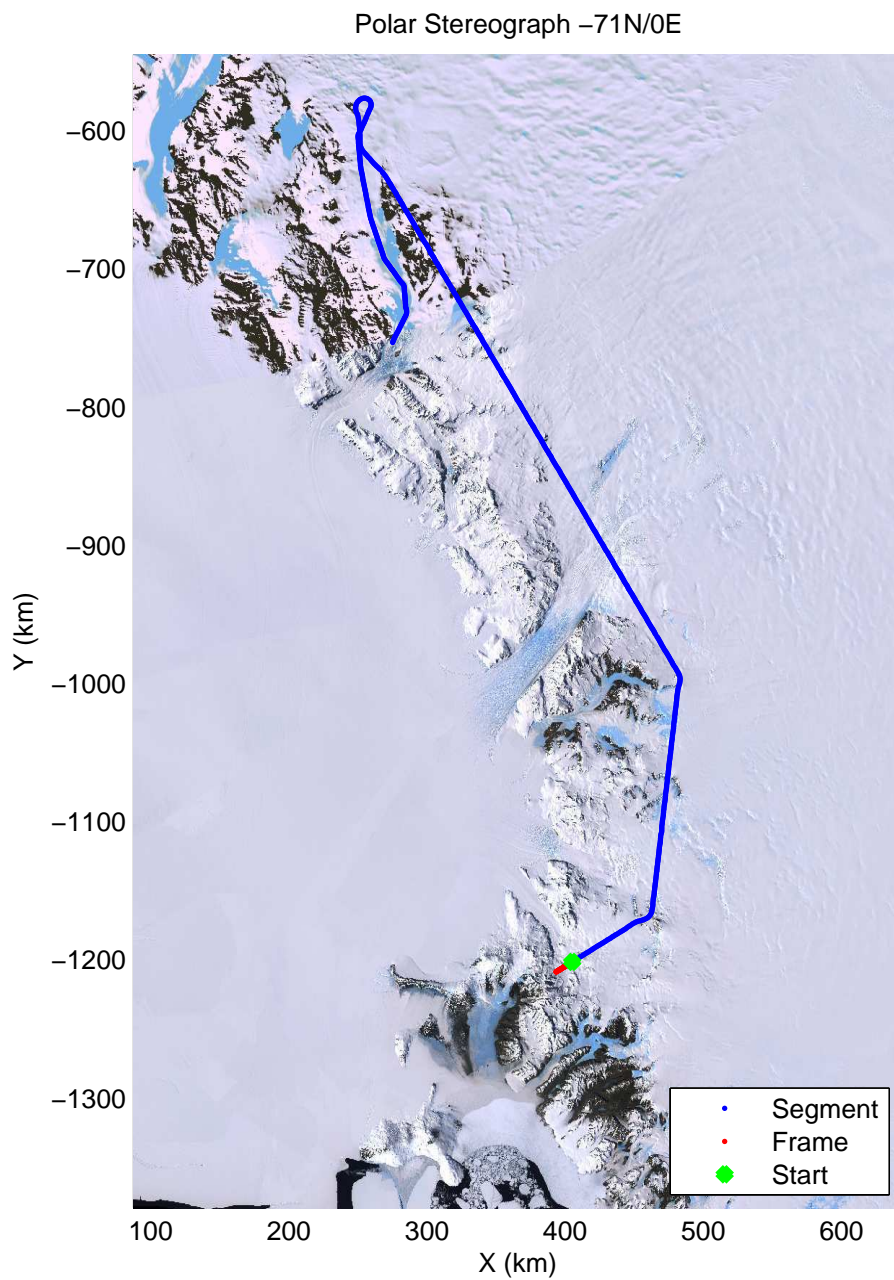
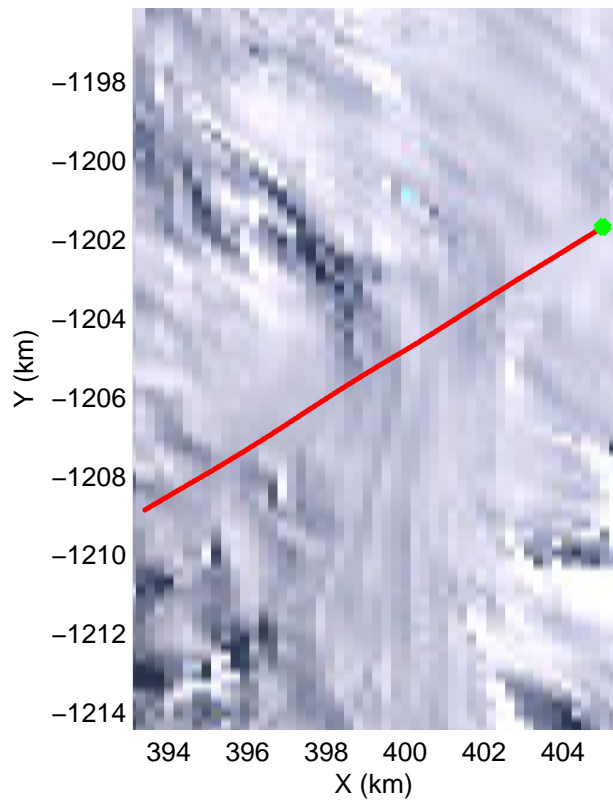
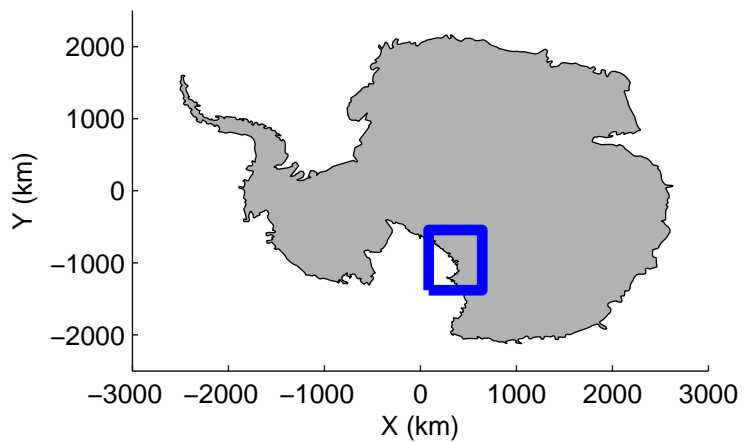
accum2 2013_Antarctica_P3: "TAM West" 20131119_08_046: 03:03:07.3 to 03:05:23.0 GPS





accum2 2013_Antarctica_P3: "TAM West" 20131119_08_047: 03:05:23.2 to 03:07:36.5 GPS





accum2 2013_Antarctica_P3: "TAM West" 20131119_08_048: 03:07:36.7 to 03:09:08.1 GPS

