
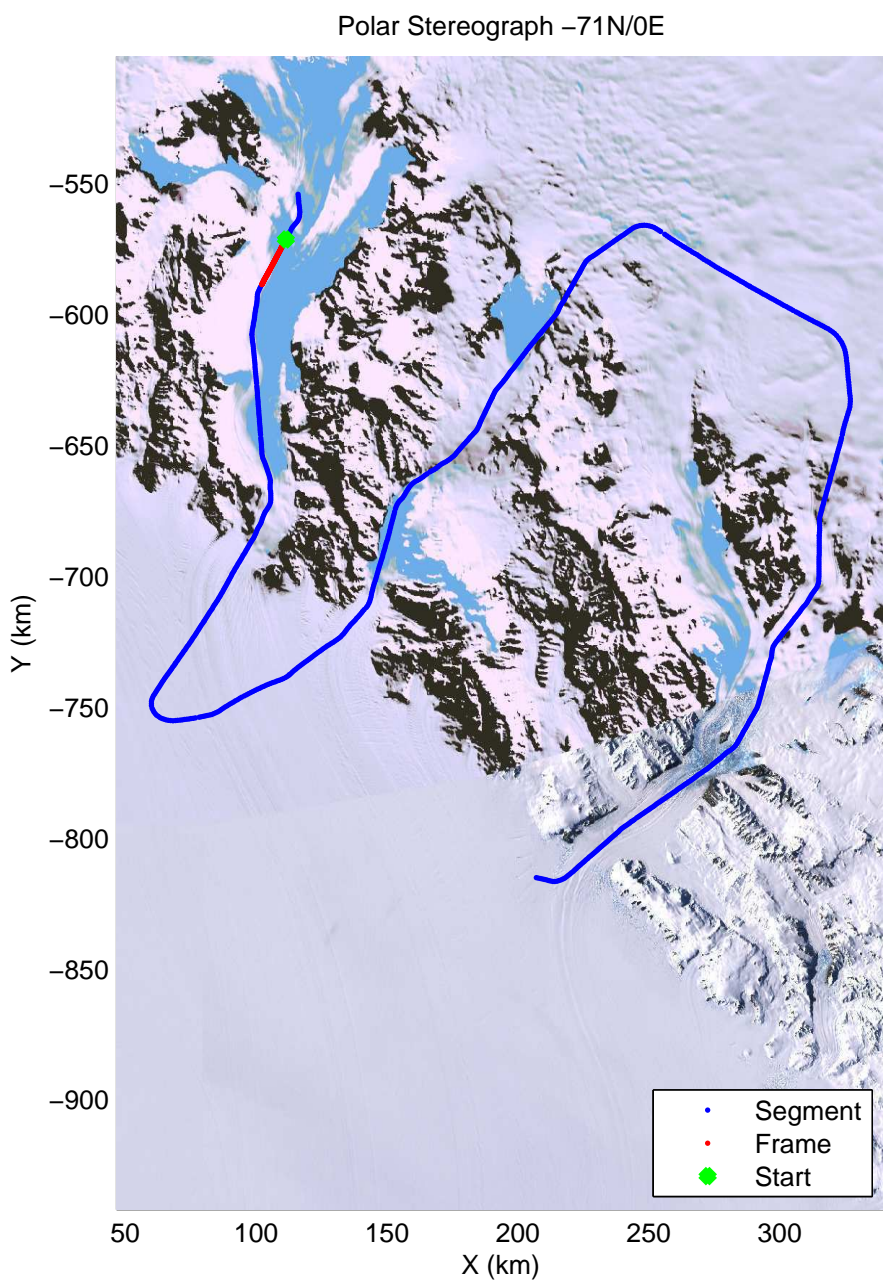

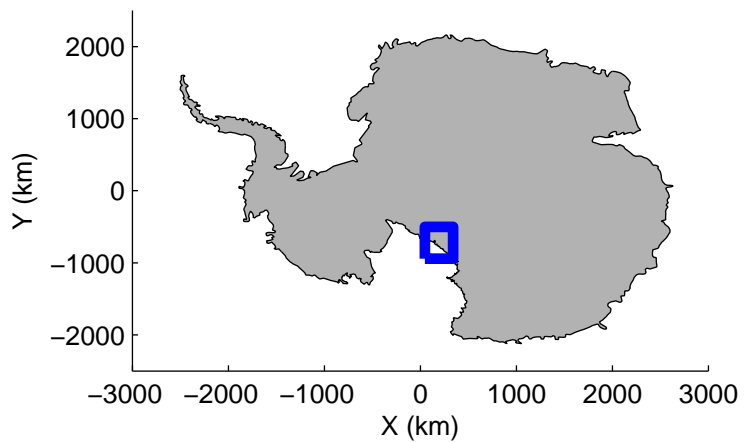



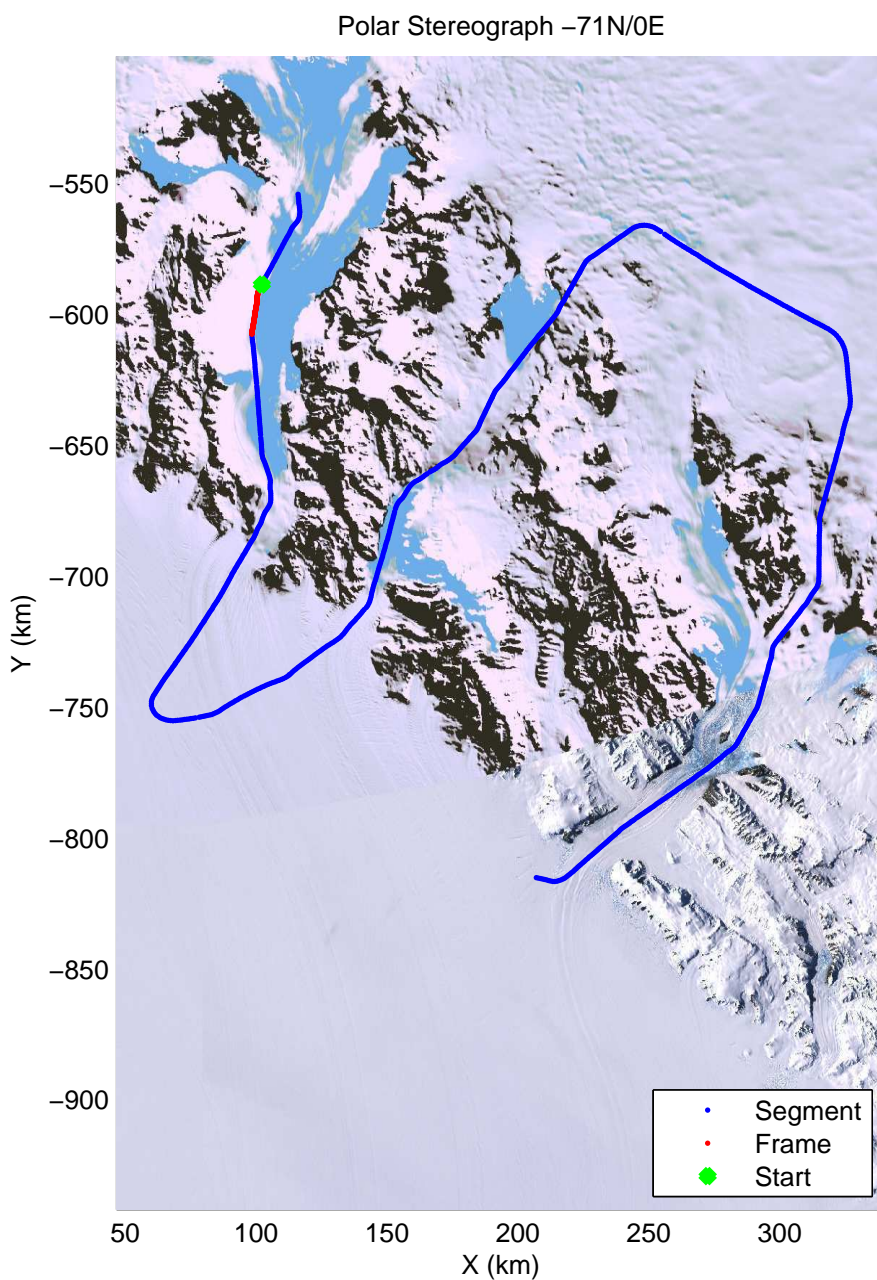
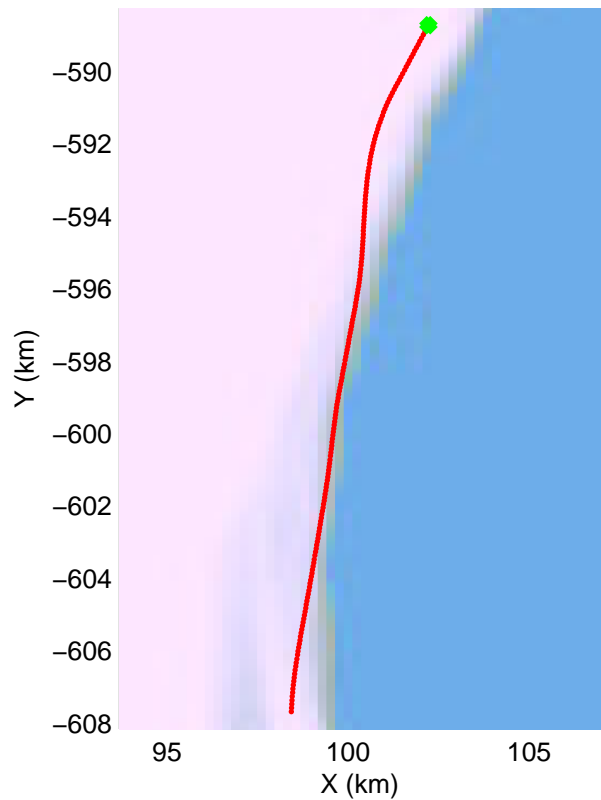
accum2 2013_Antarctica_P3: "TAM West" 20131119_06_001: -1:13:26.1 to -1:15:57.5 GPS






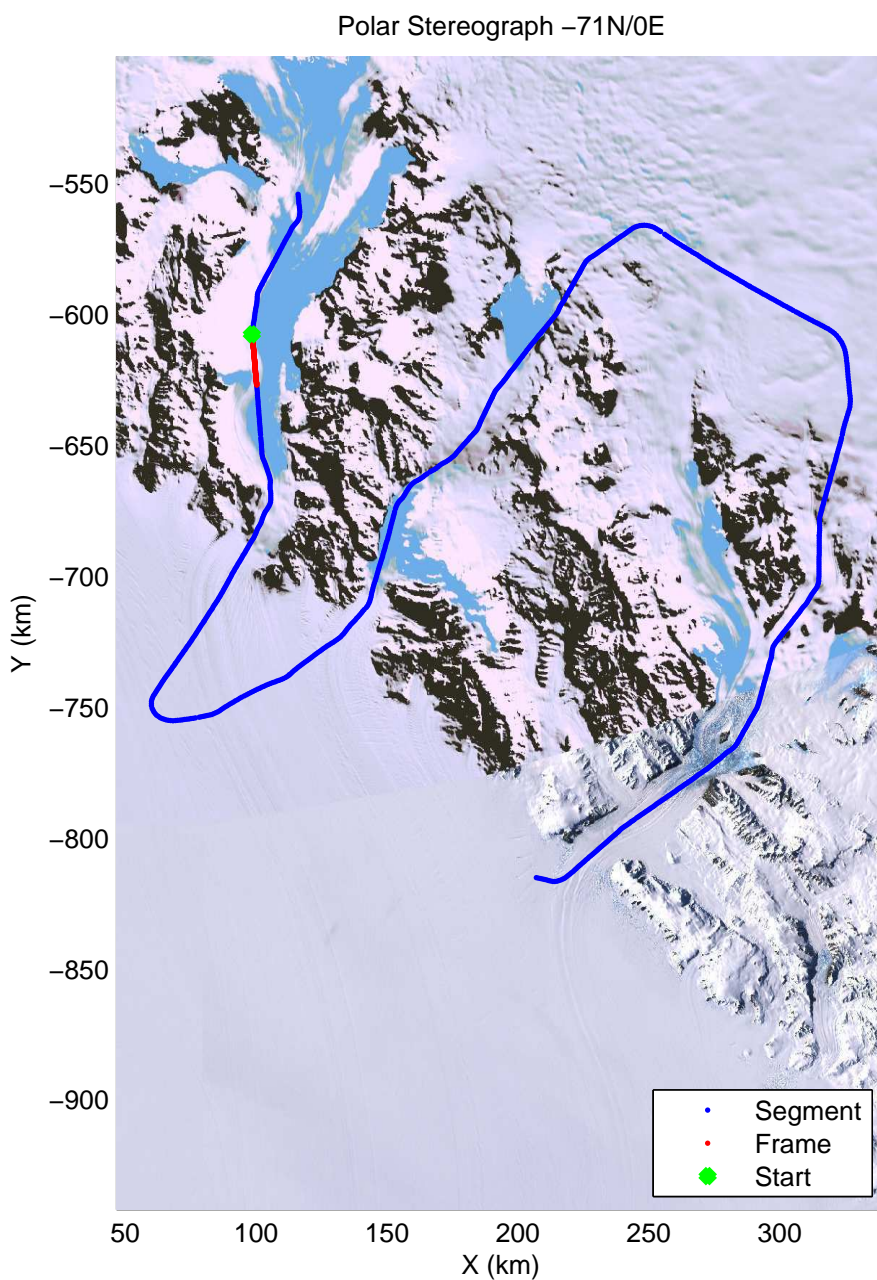
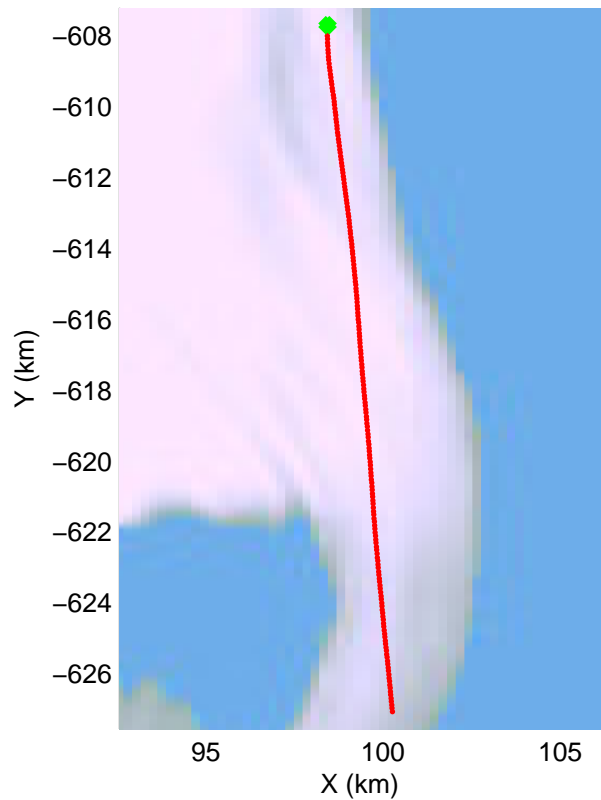
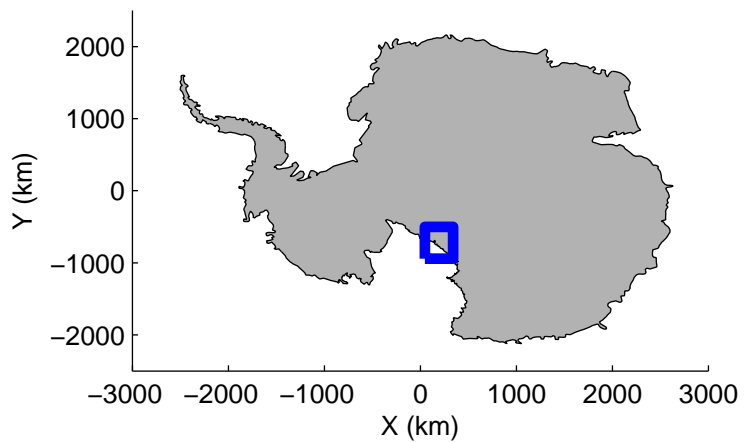
accum2 2013_Antarctica_P3: "TAM West" 20131119_06_002: -1:15:57.7 to -1:18:24.6 GPS



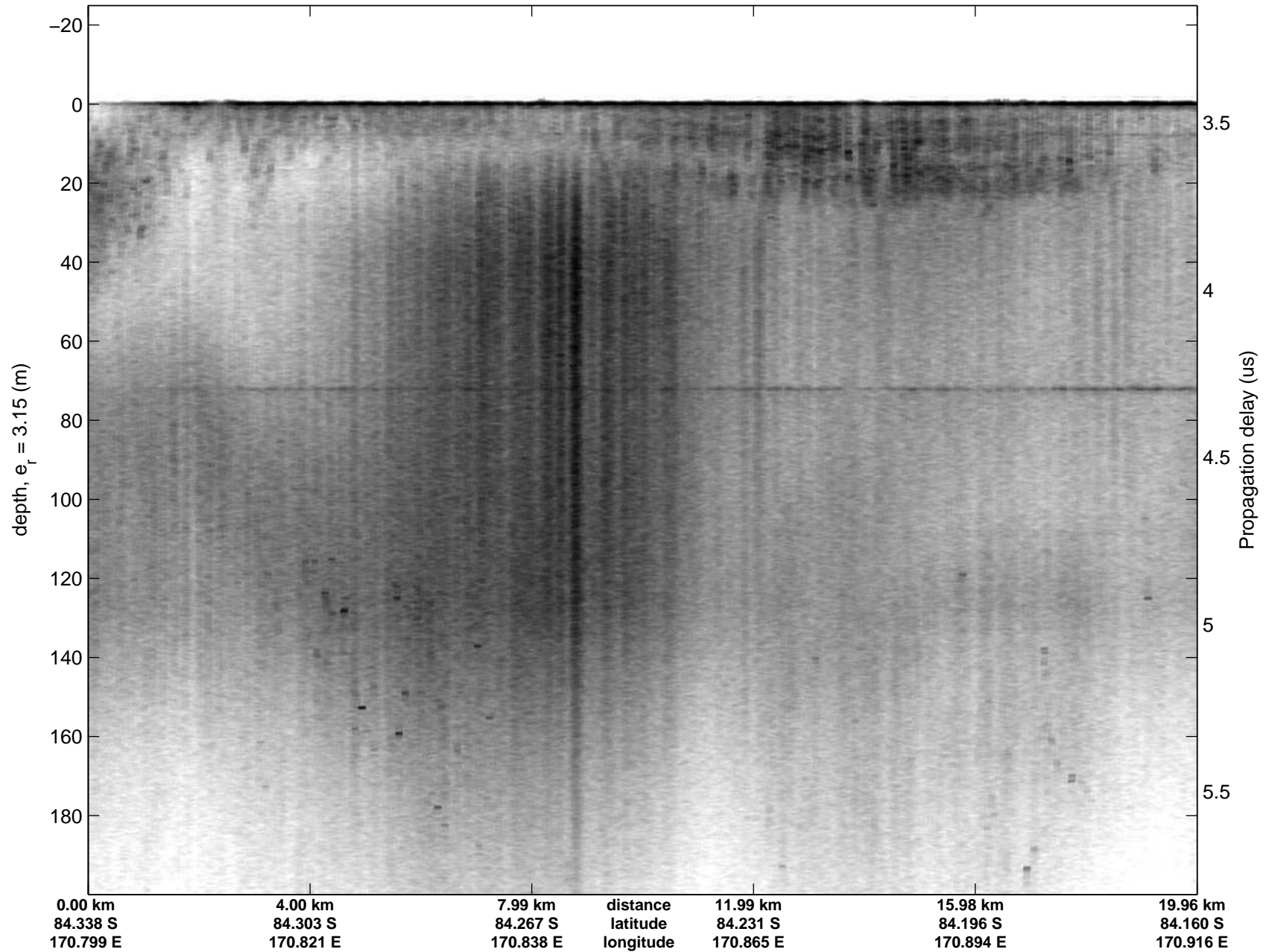


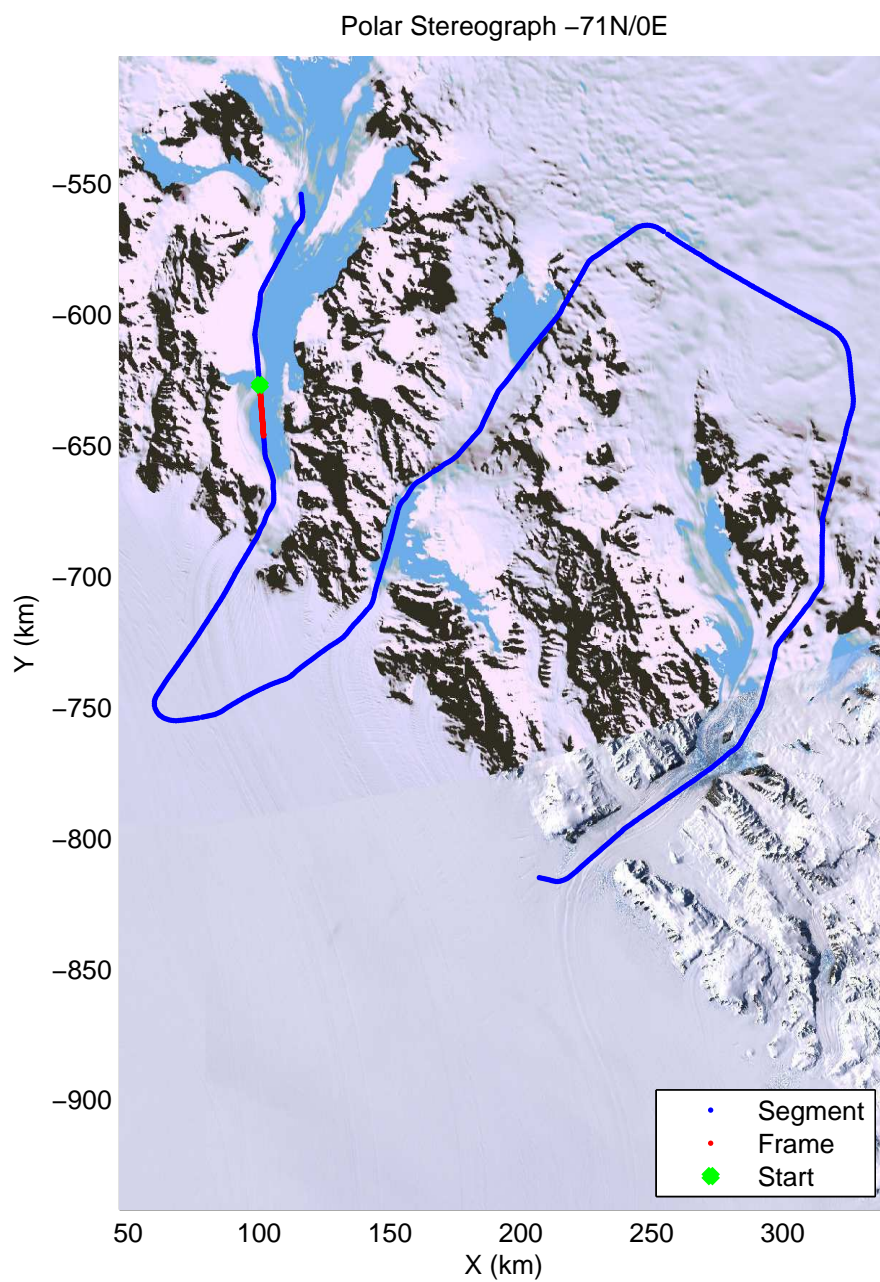
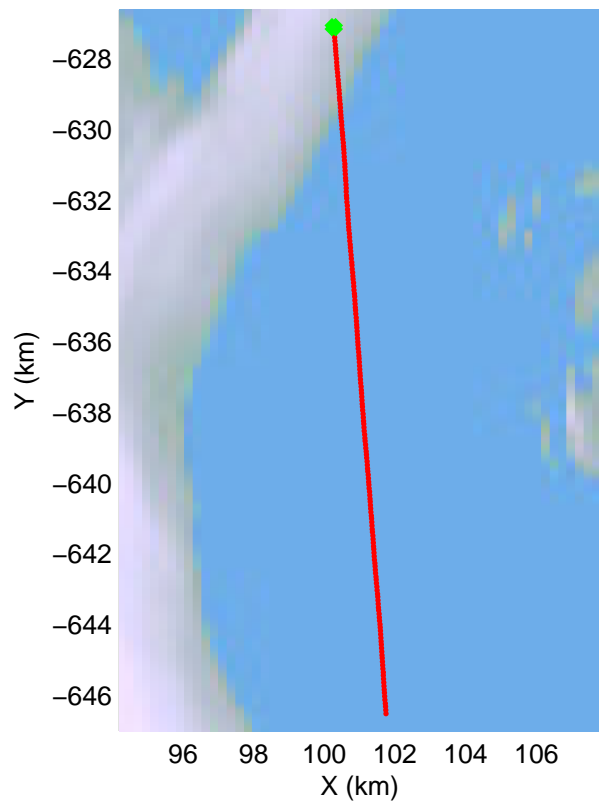
accum2 2013_Antarctica_P3: "TAM West" 20131119_06_003: -1:18:24.8 to -1:20:58.6 GPS



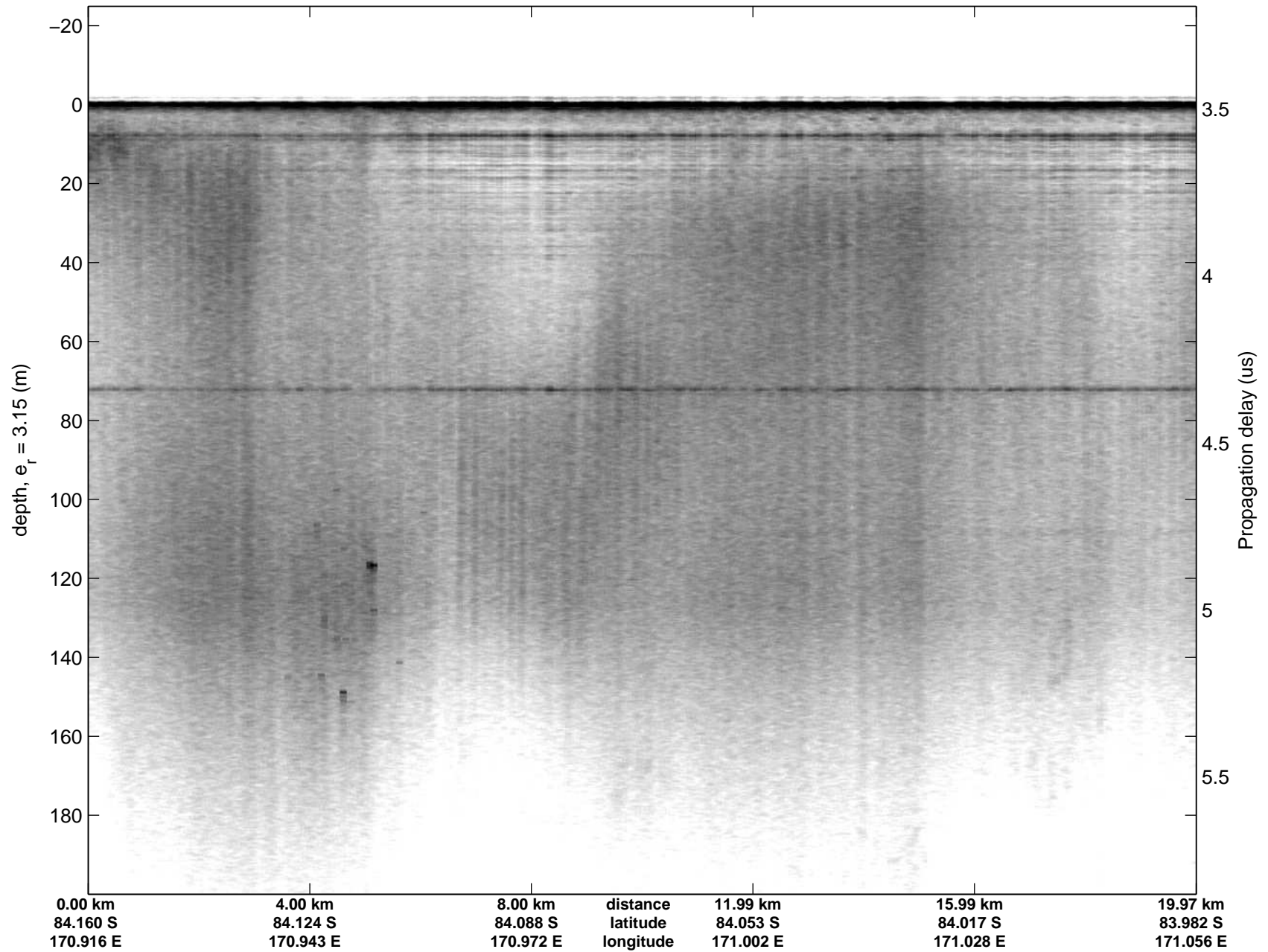


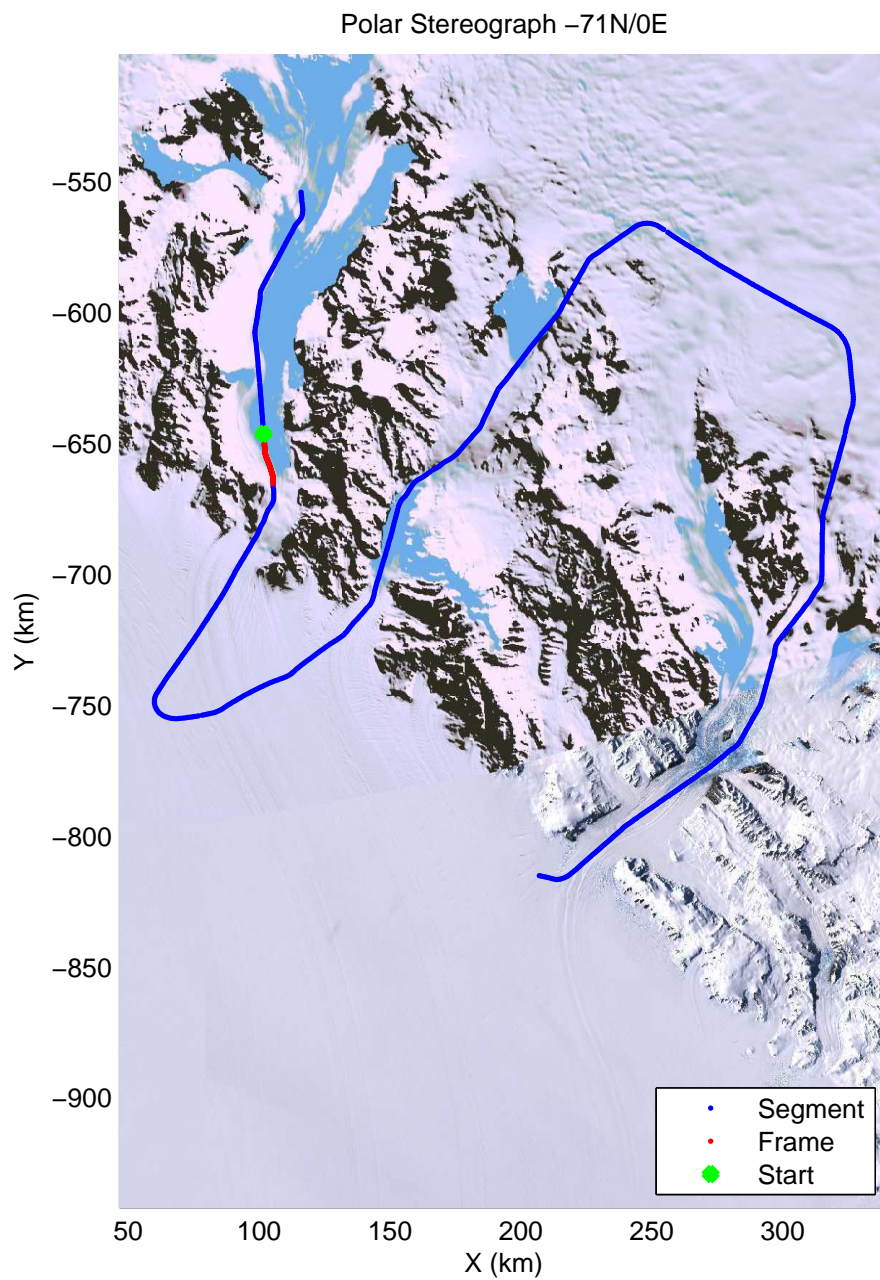
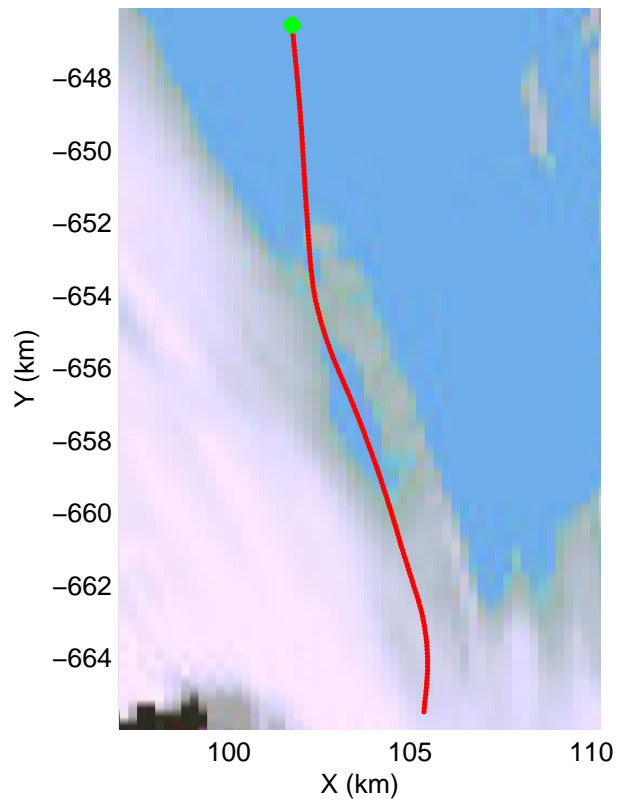
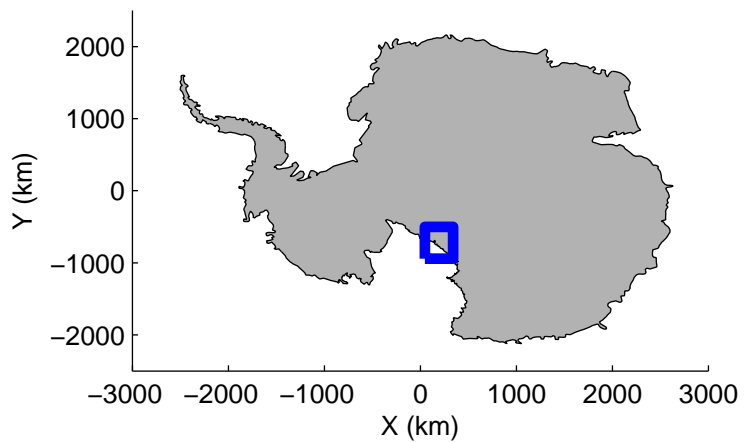
accum2 2013_Antarctica_P3: "TAM West" 20131119_06_004: -1:20:58.7 to -1:23:19.9 GPS






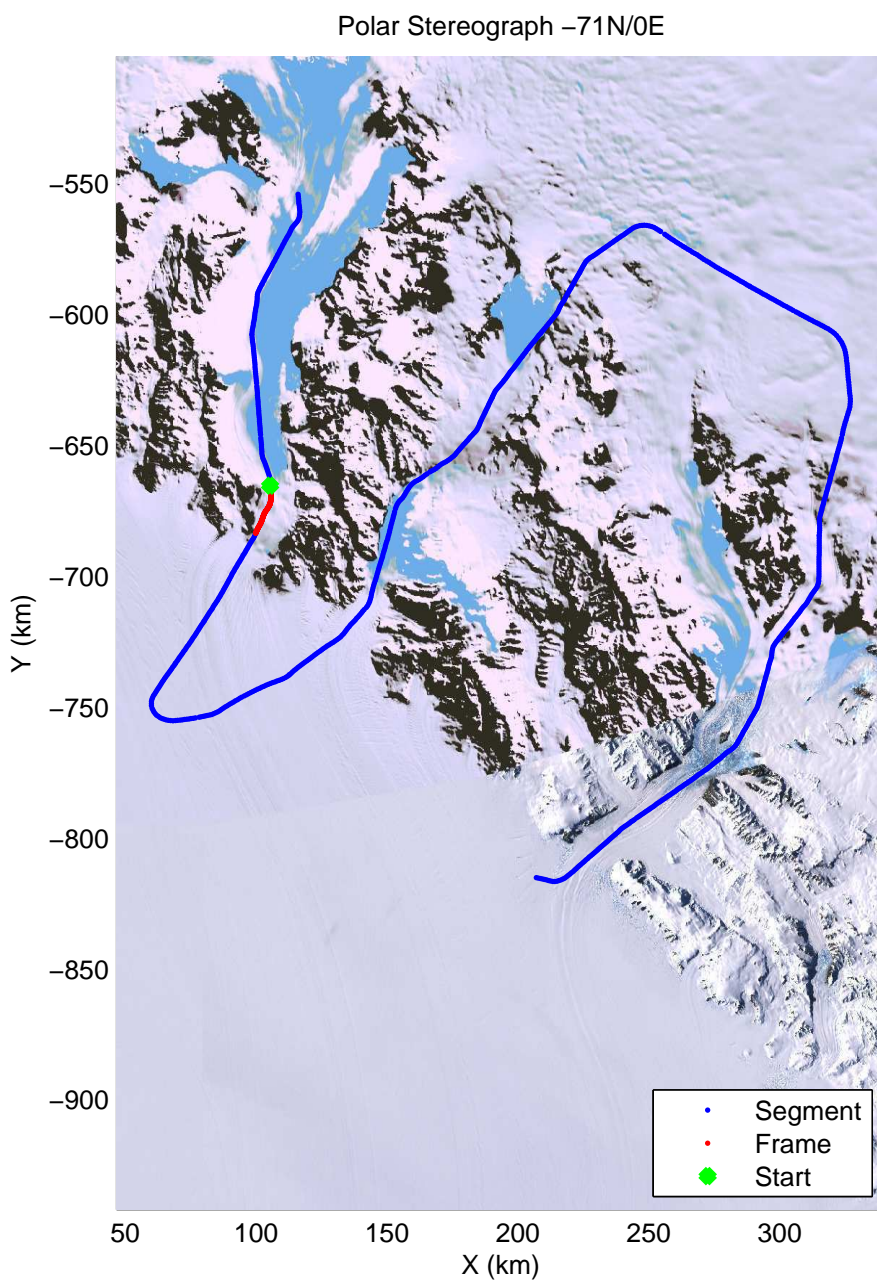

accum2 2013_Antarctica_P3: "TAM West" 20131119_06_005: -1:23:20.2 to -1:25:47.5 GPS






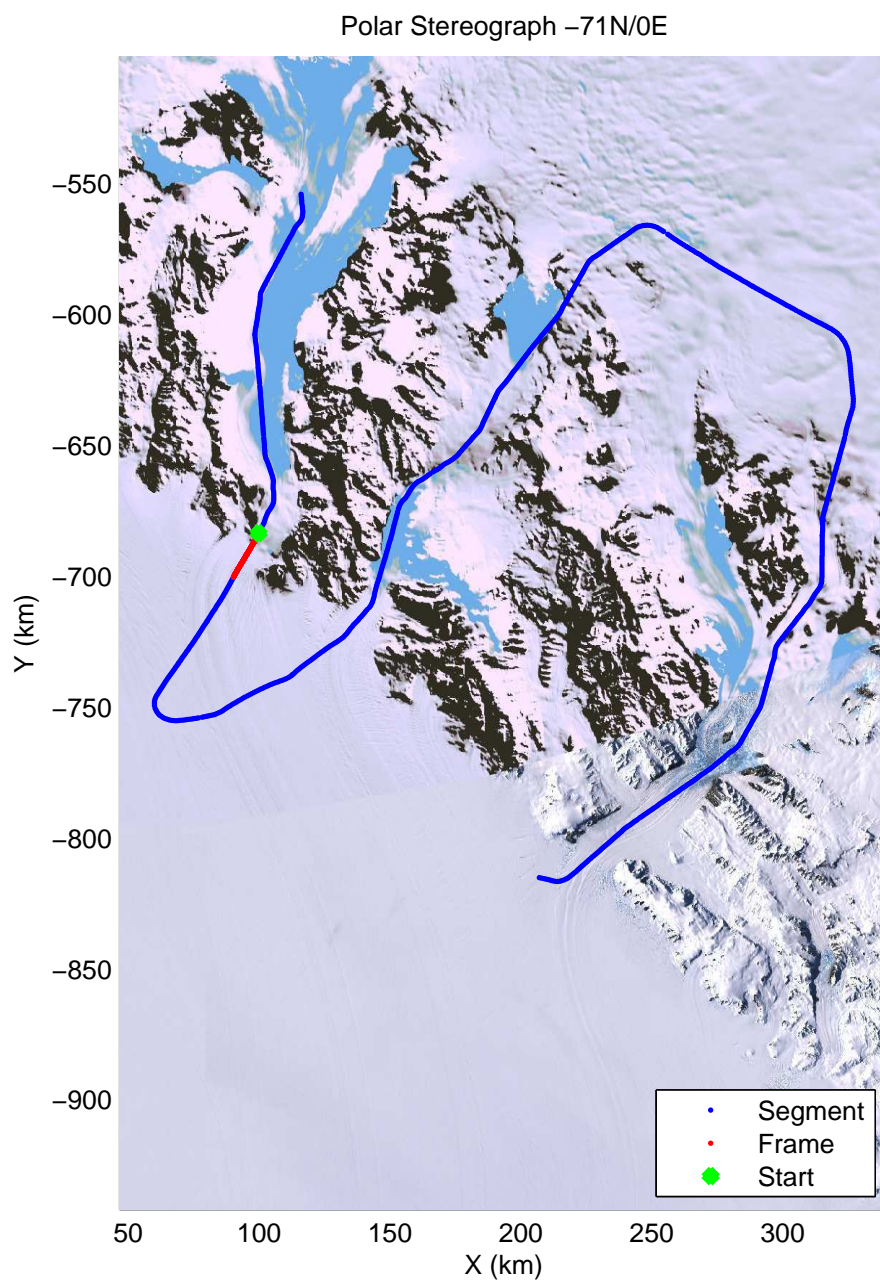
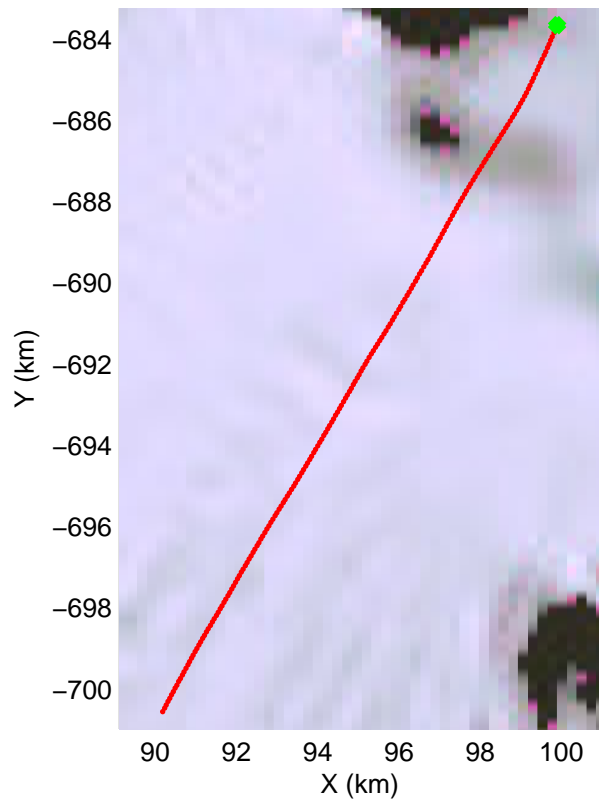
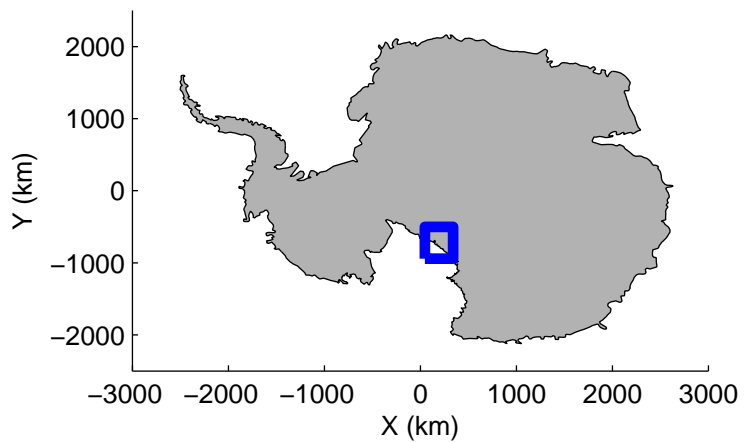
accum2 2013_Antarctica_P3: "TAM West" 20131119_06_006: -1:25:47.7 to -1:28:16.1 GPS






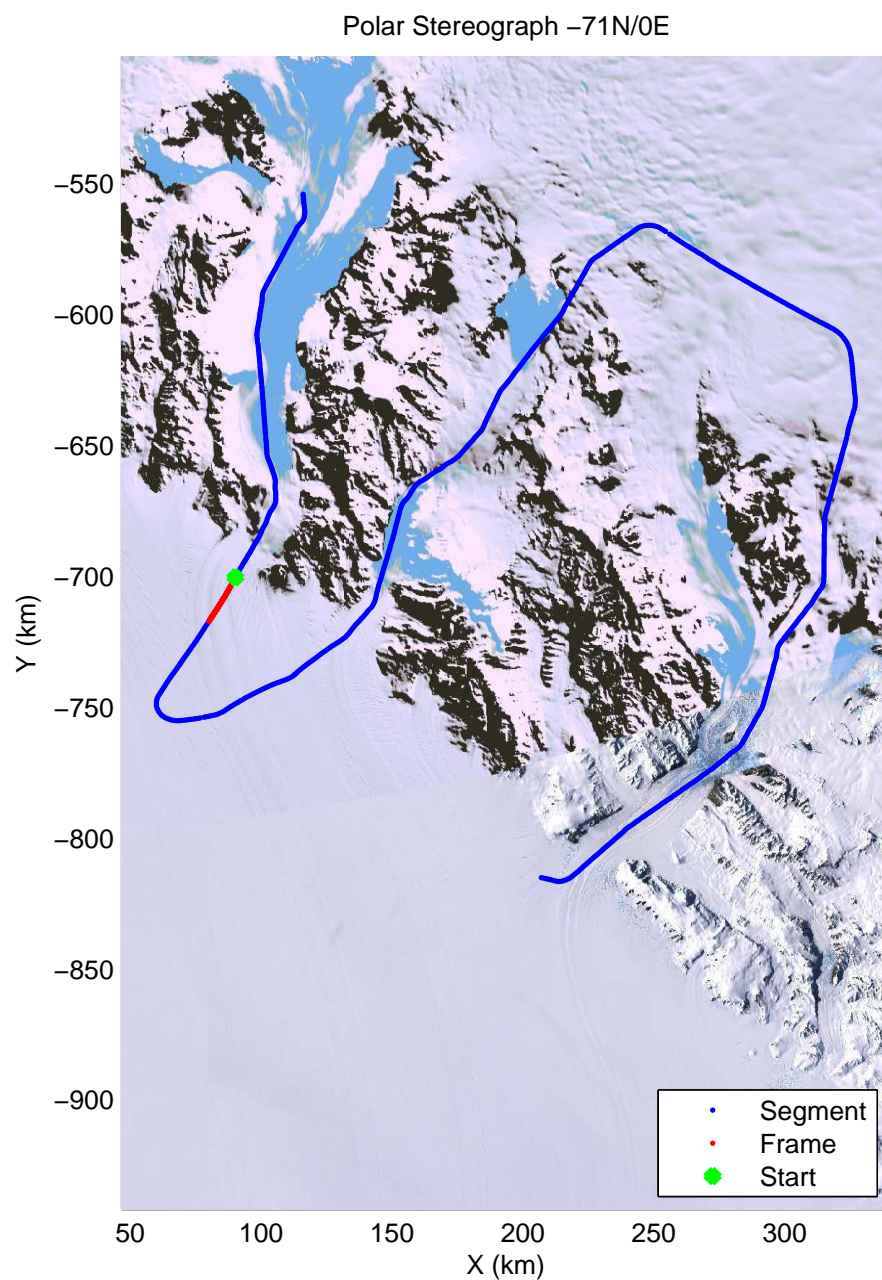
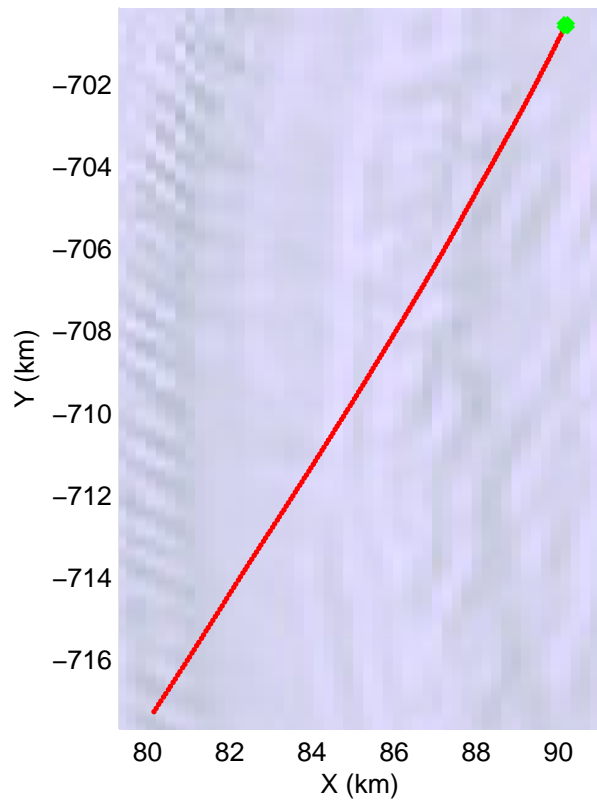
accum2 2013_Antarctica_P3: "TAM West" 20131119_06_007: -1:28:16.3 to -1:30:46.6 GPS



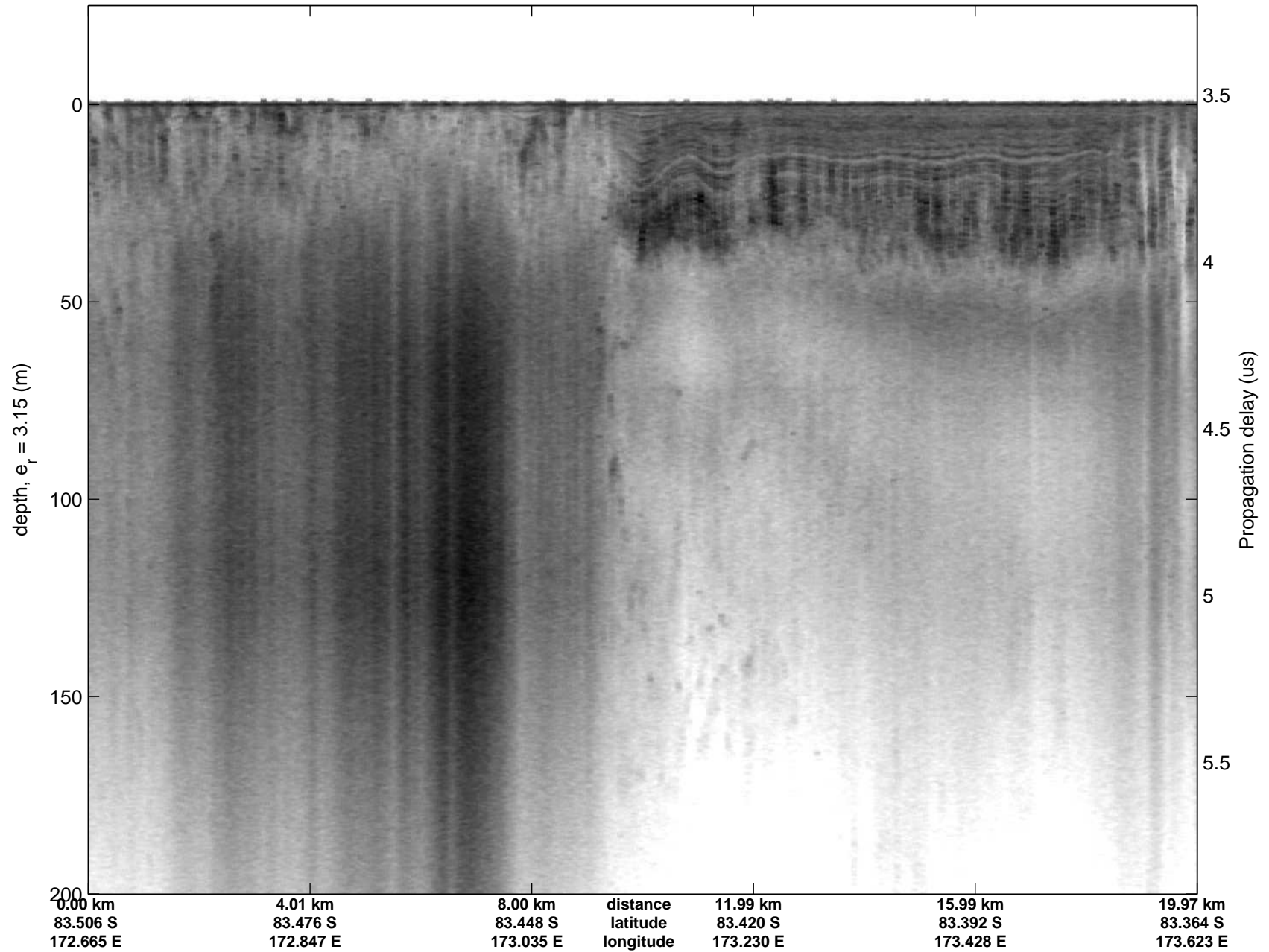


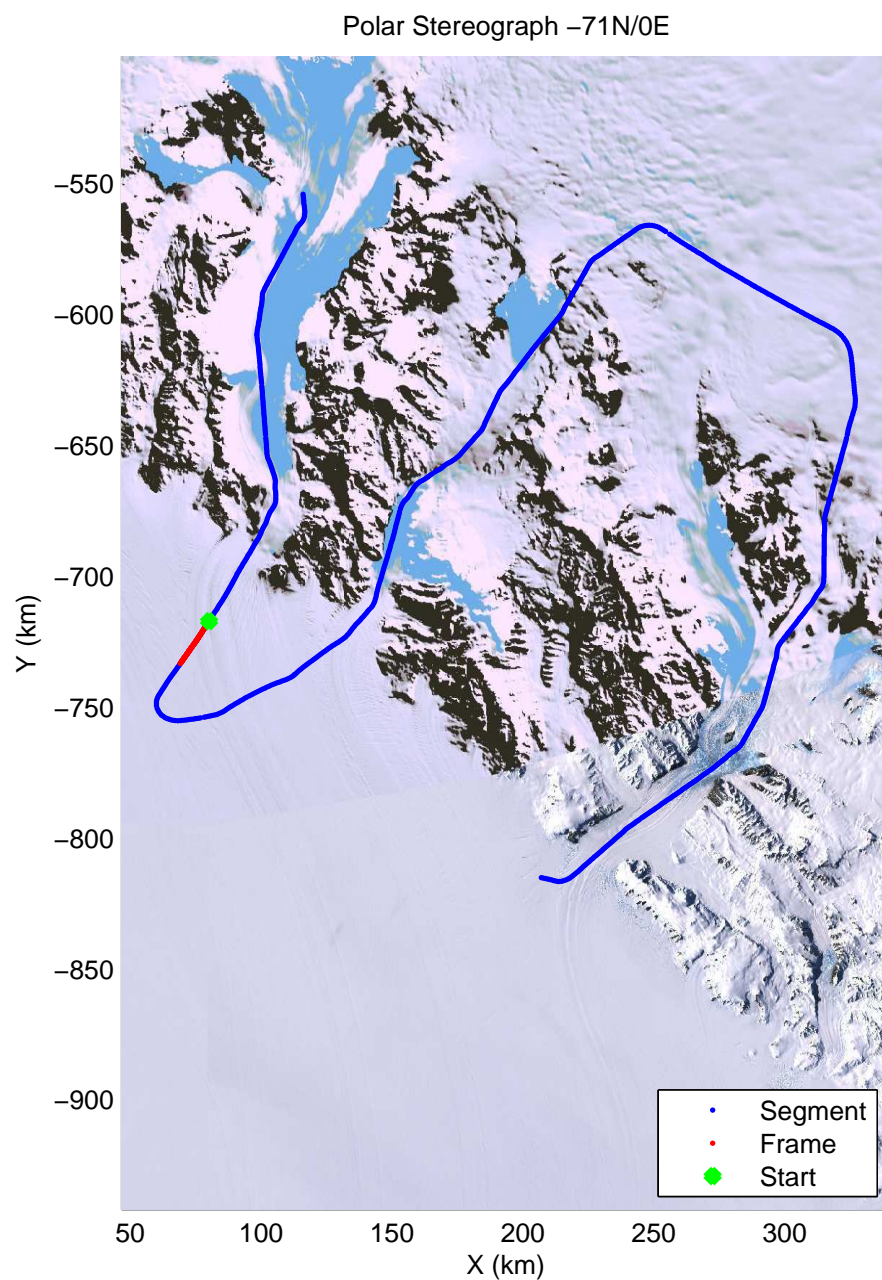
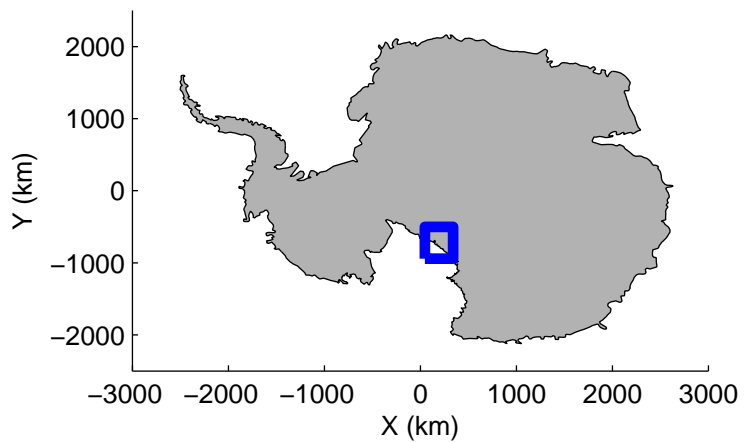
accum2 2013_Antarctica_P3: "TAM West" 20131119_06_008: -1:30:46.8 to -1:33:33.3 GPS






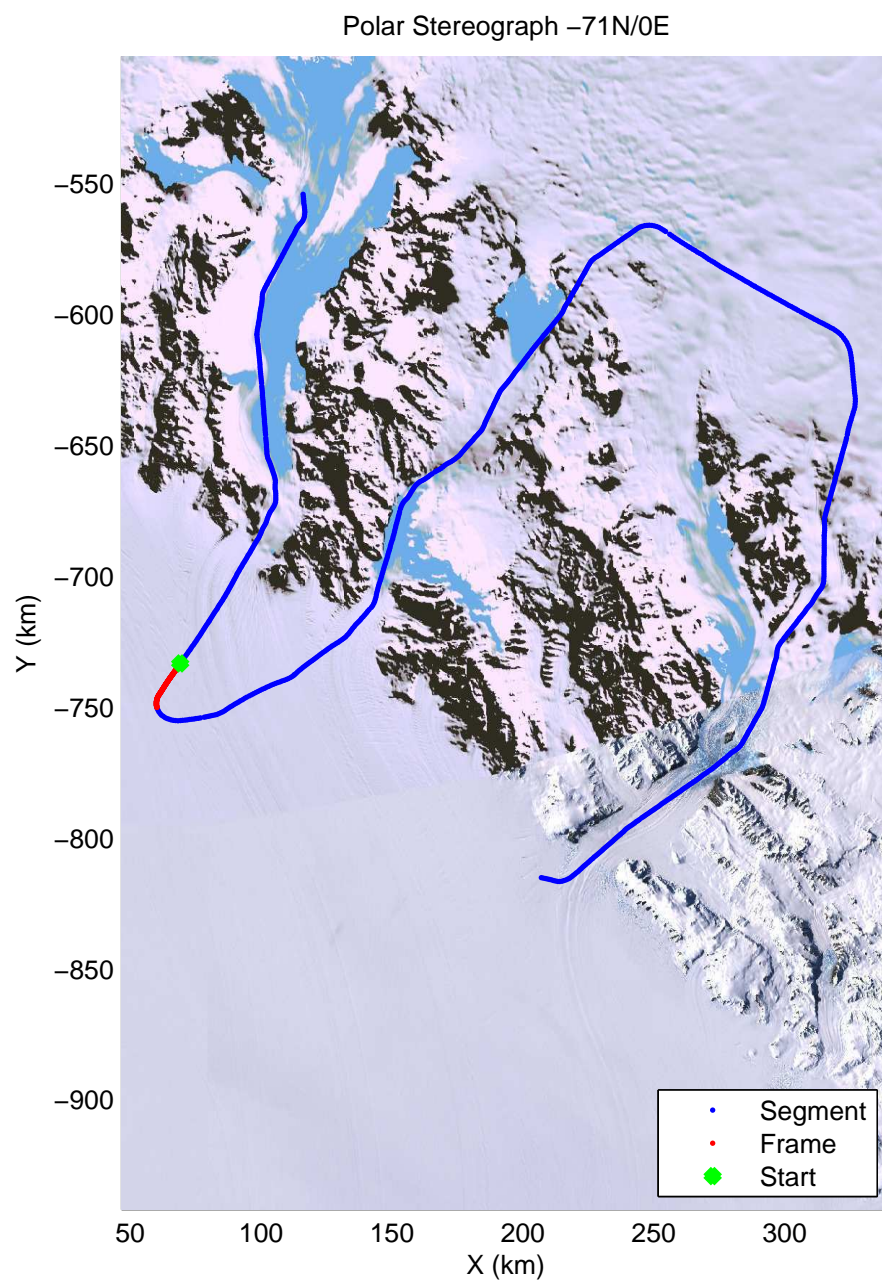

accum2 2013_Antarctica_P3: "TAM West" 20131119_06_009: -1:33:33.4 to -1:36:18.7 GPS



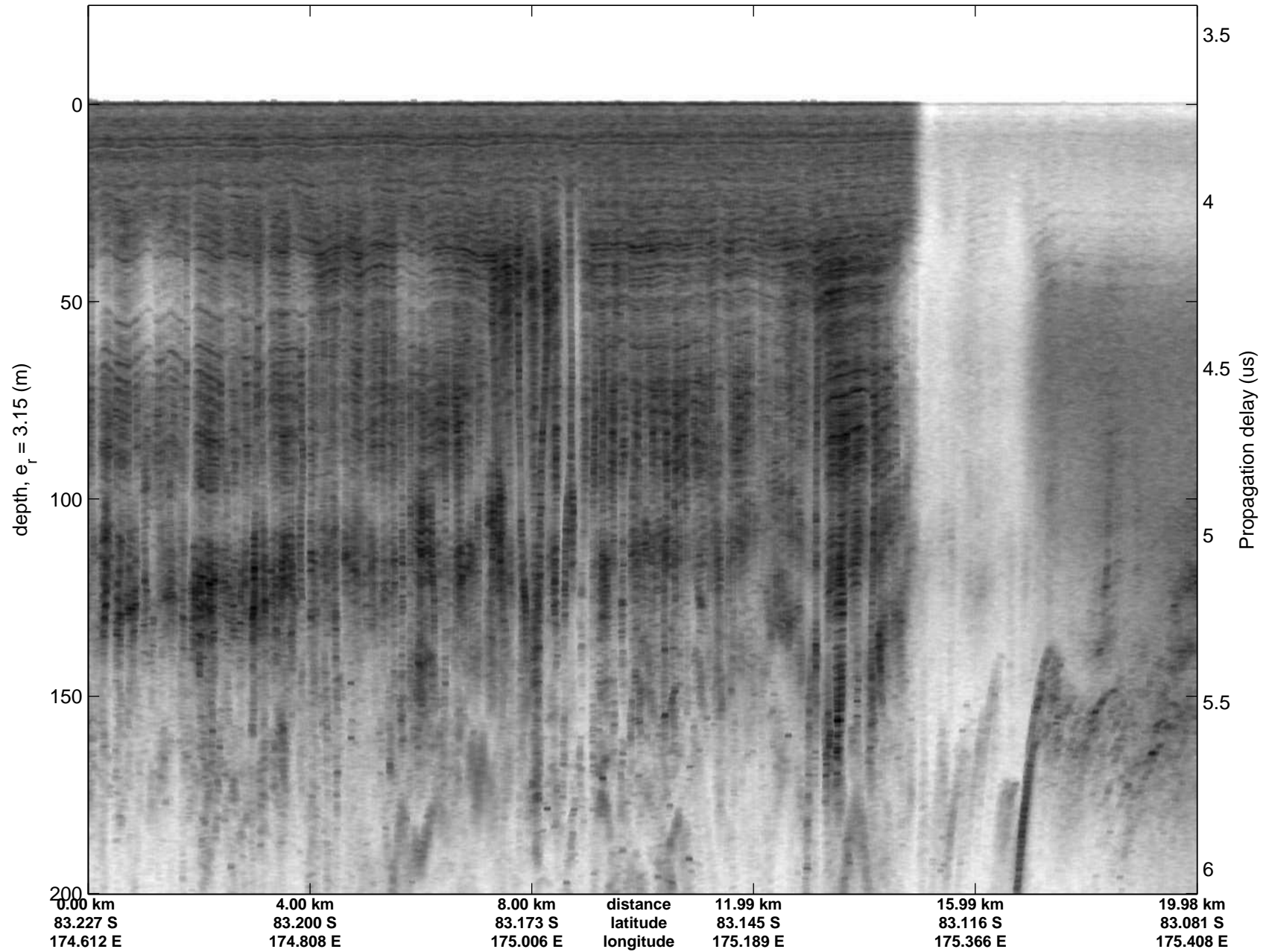


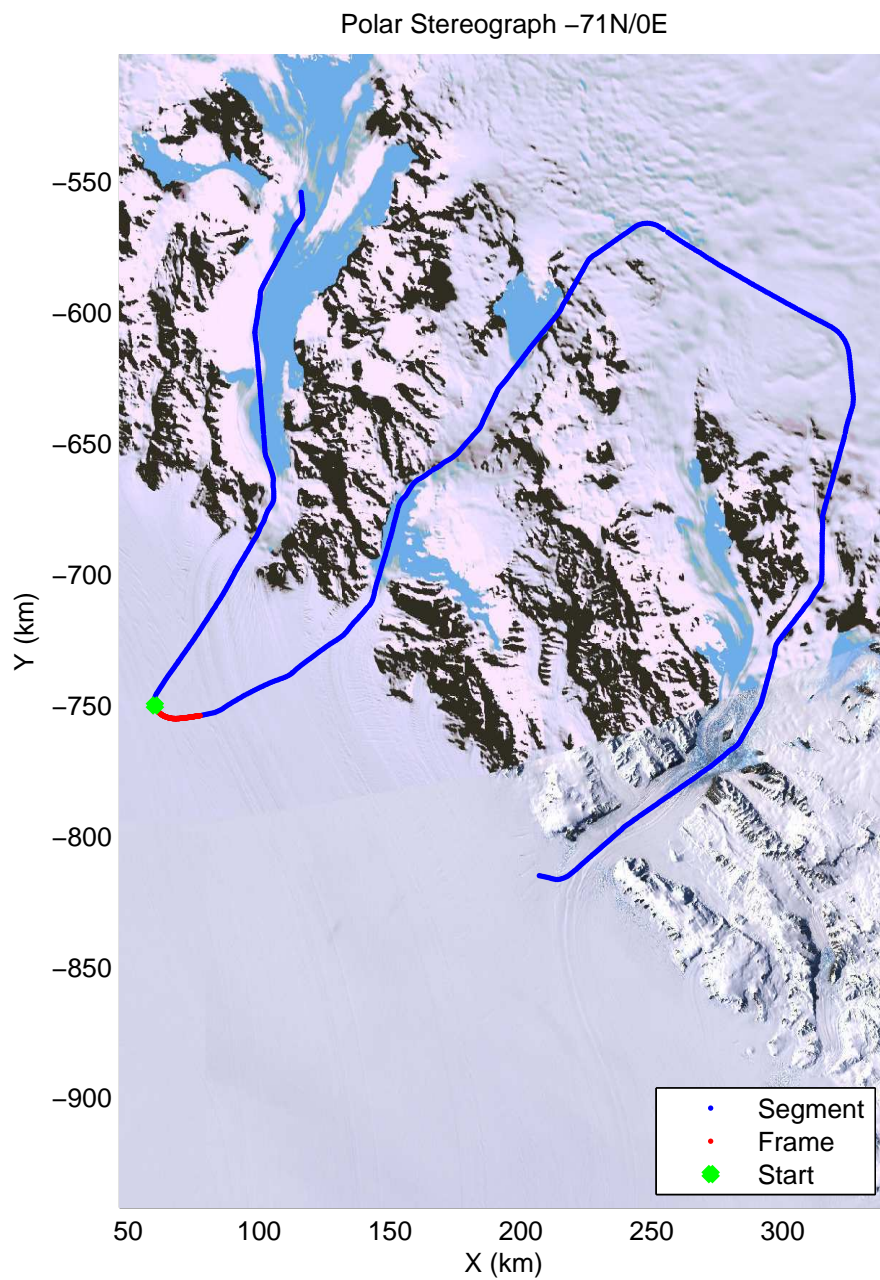
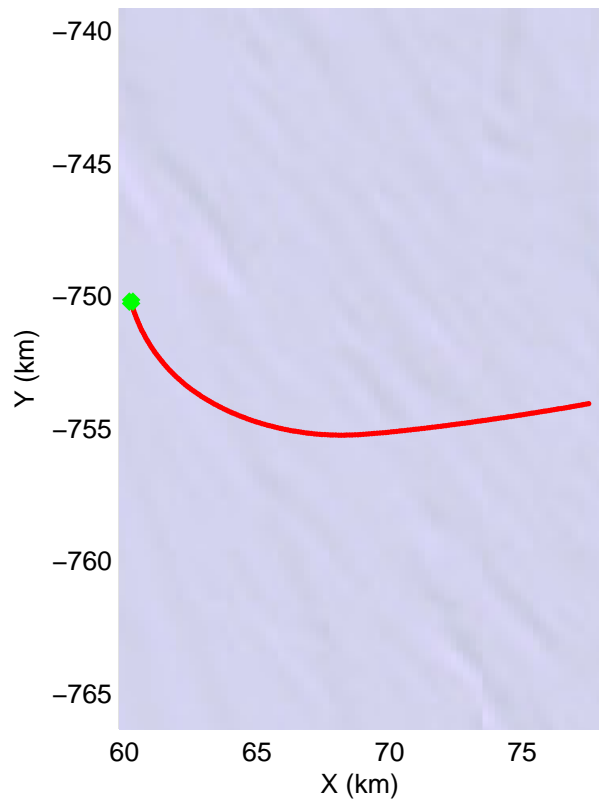
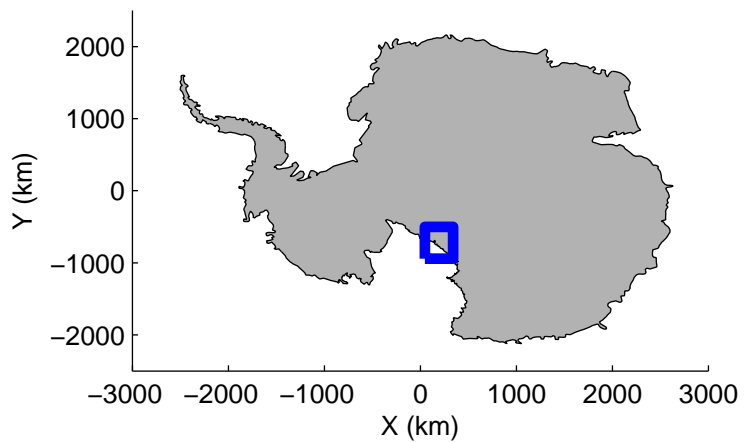
accum2 2013_Antarctica_P3: "TAM West" 20131119_06_010: -1:36:18.9 to -1:38:53.2 GPS






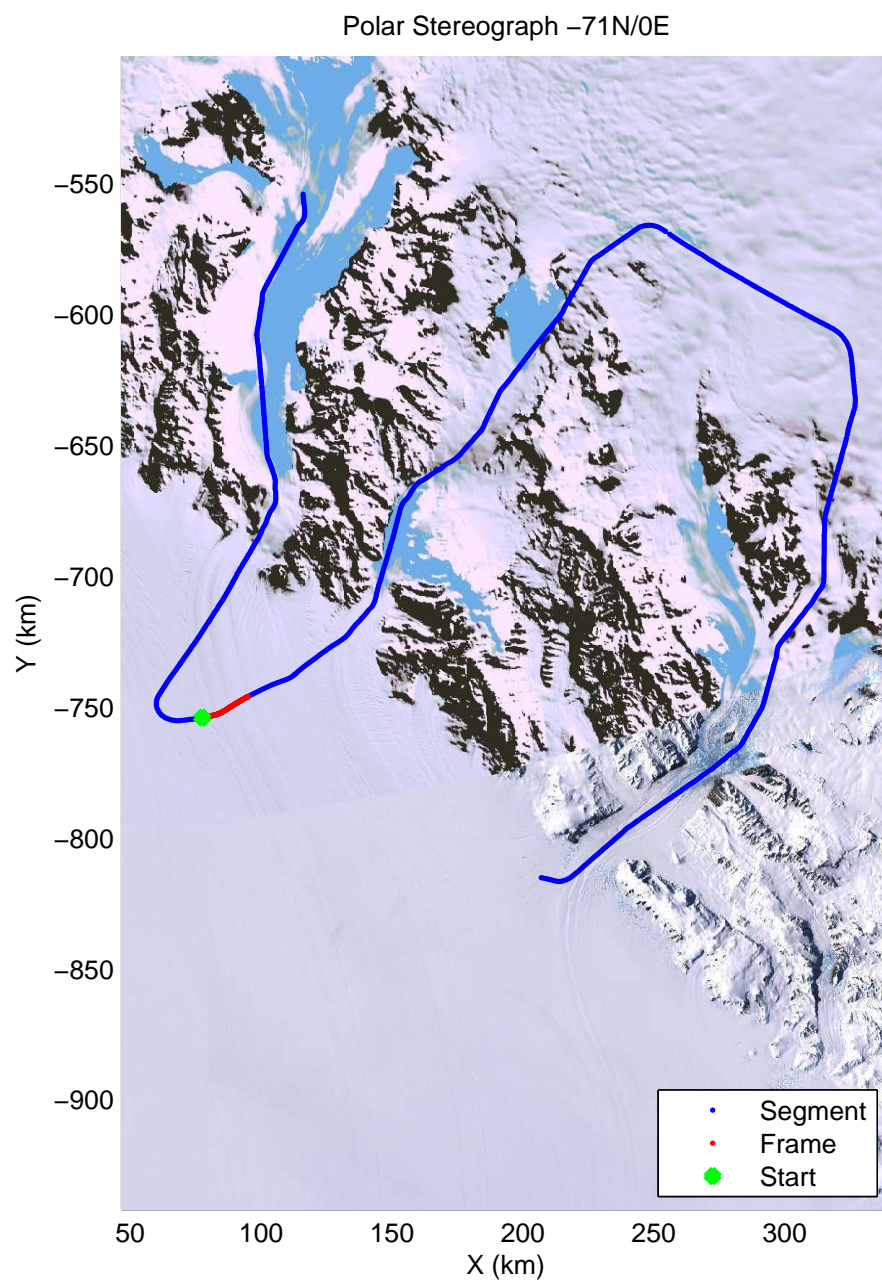
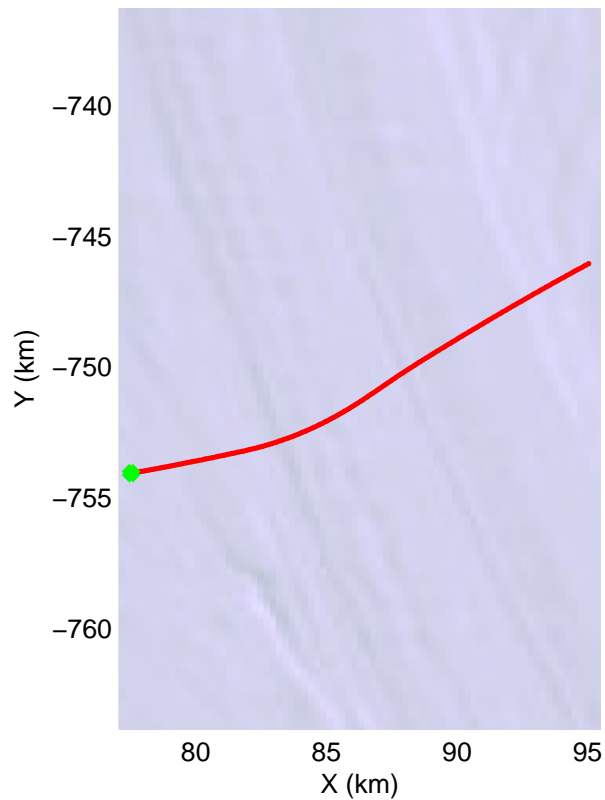
accum2 2013_Antarctica_P3: "TAM West" 20131119_06_011: -1:38:53.4 to -1:41:32.5 GPS



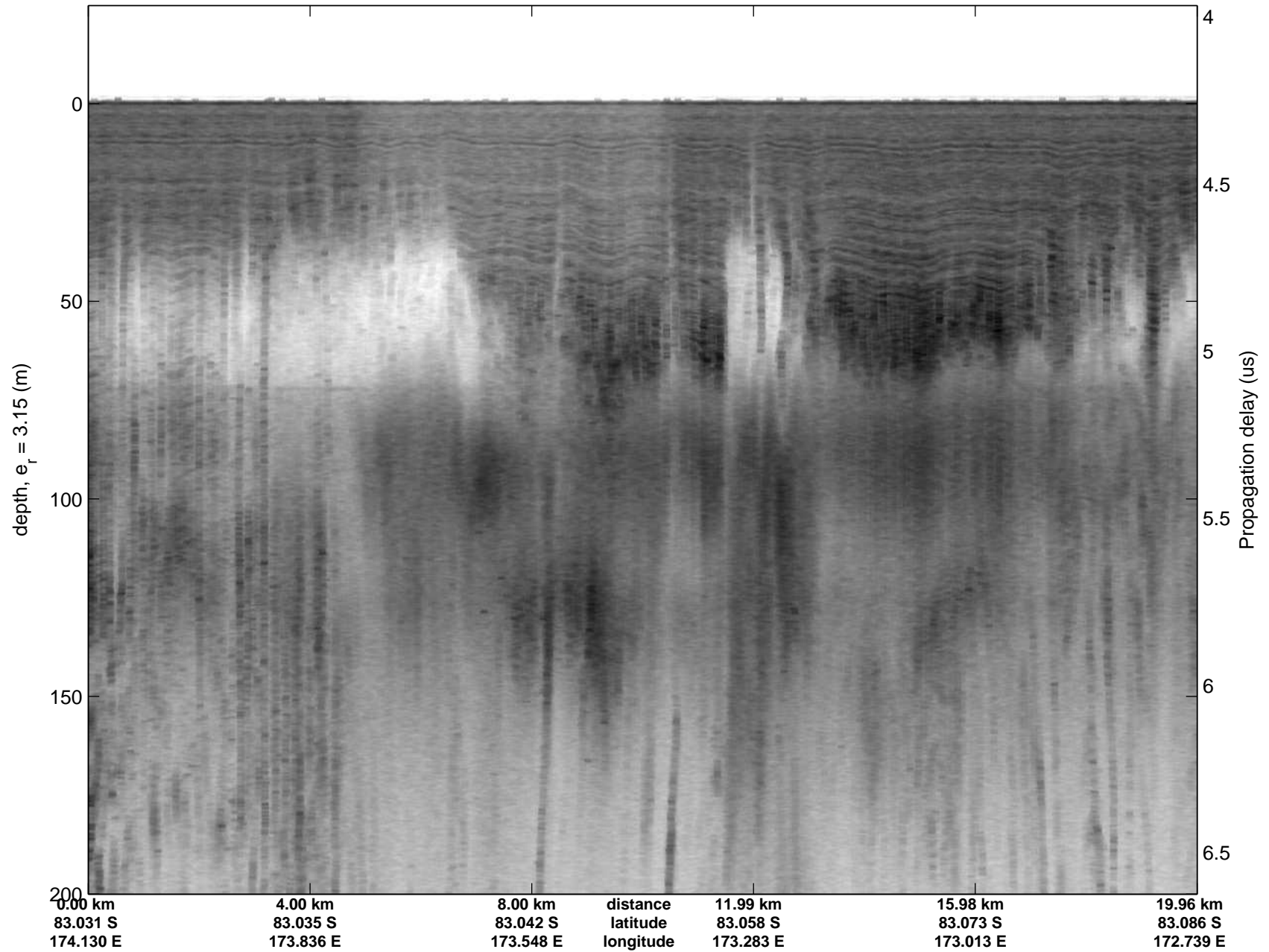


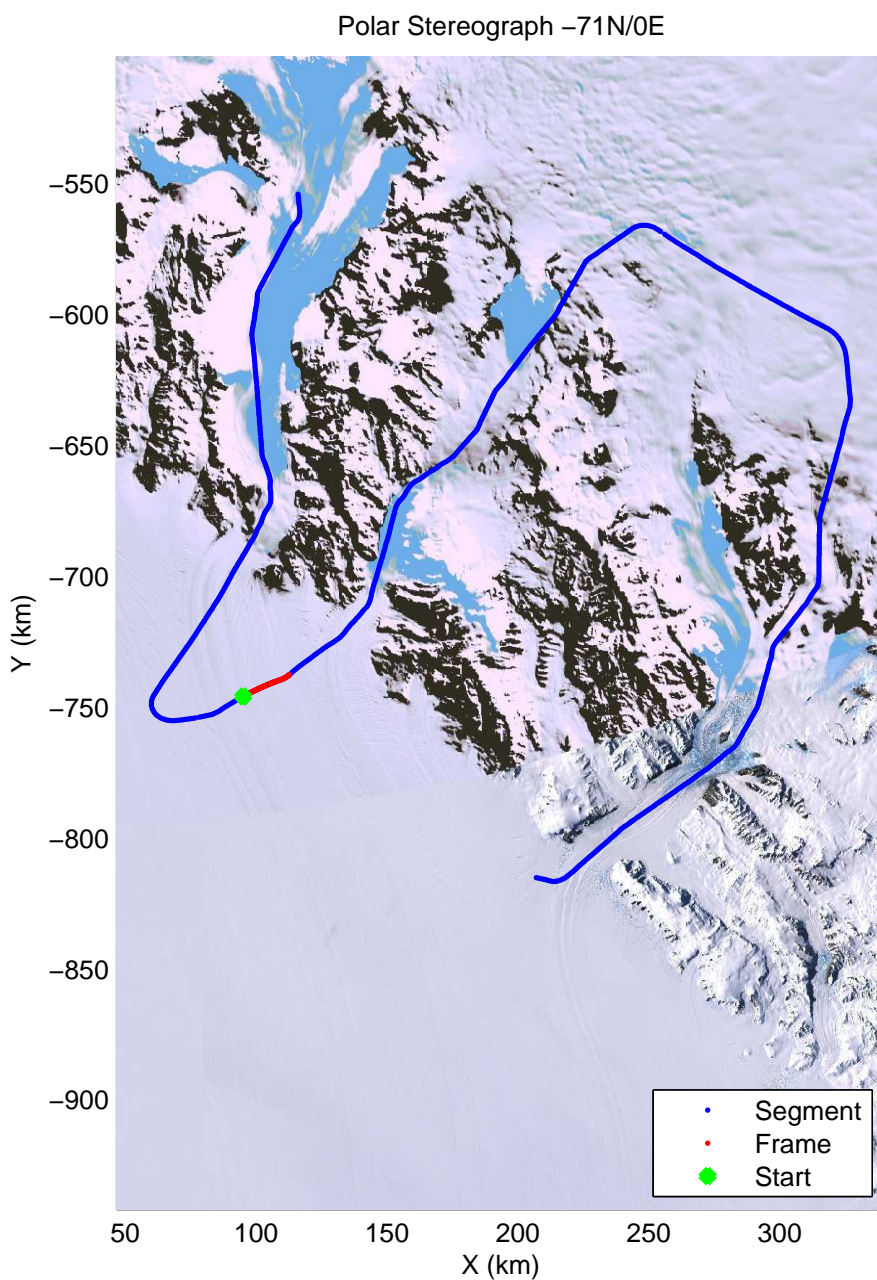
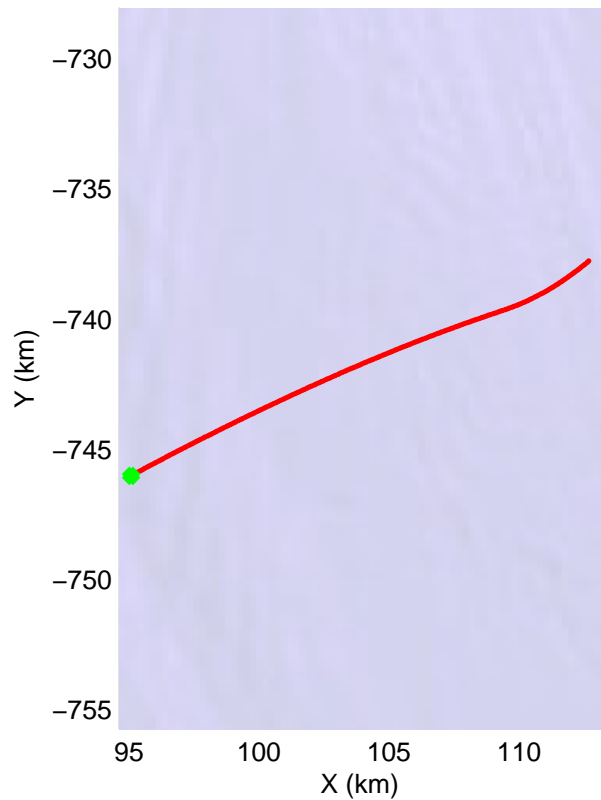
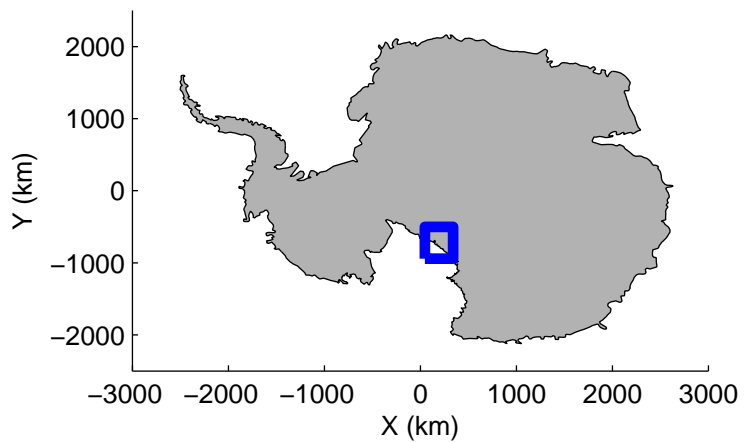
accum2 2013_Antarctica_P3: "TAM West" 20131119_06_012: -1:41:32.7 to -1:44:00.4 GPS



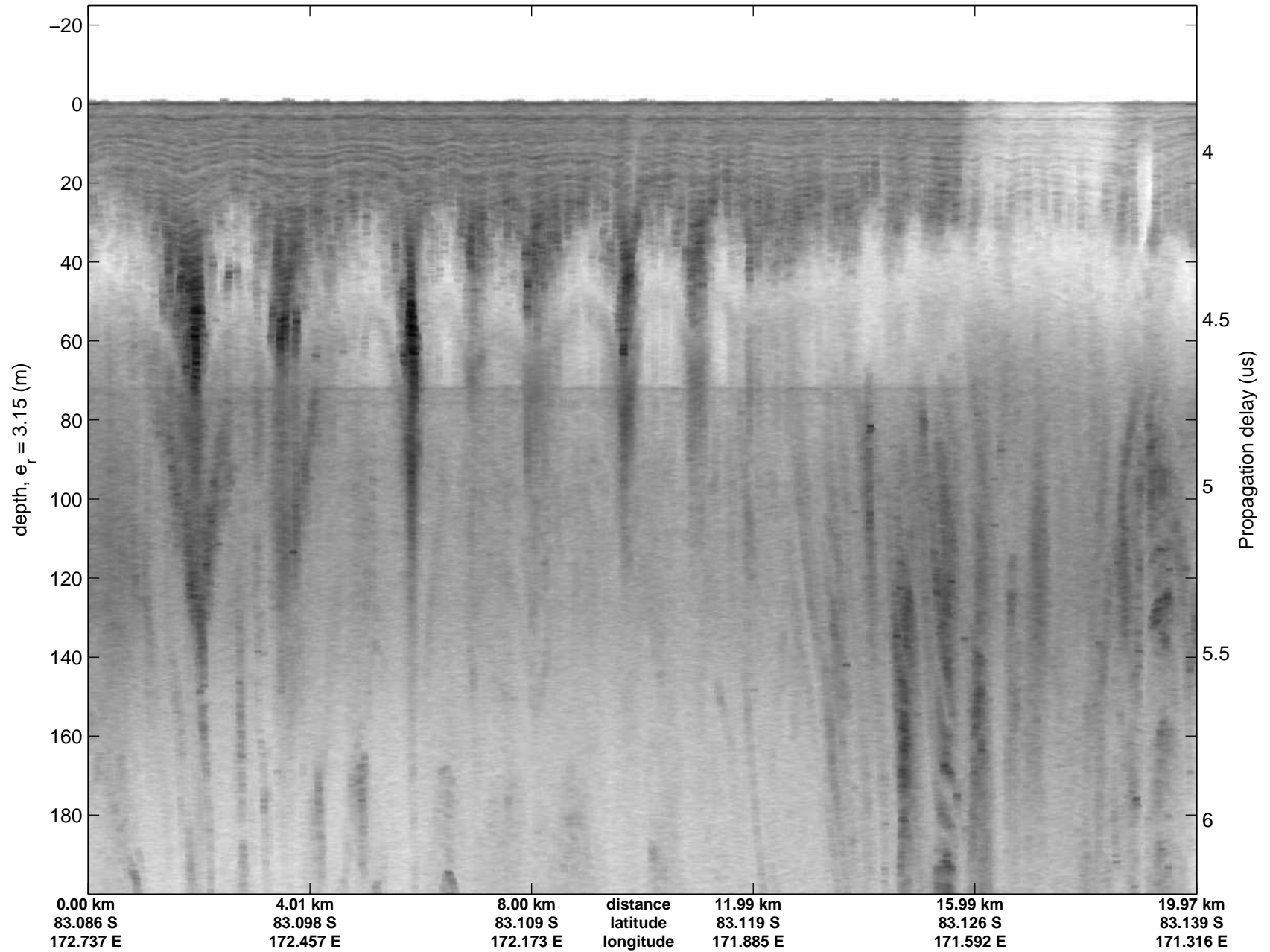


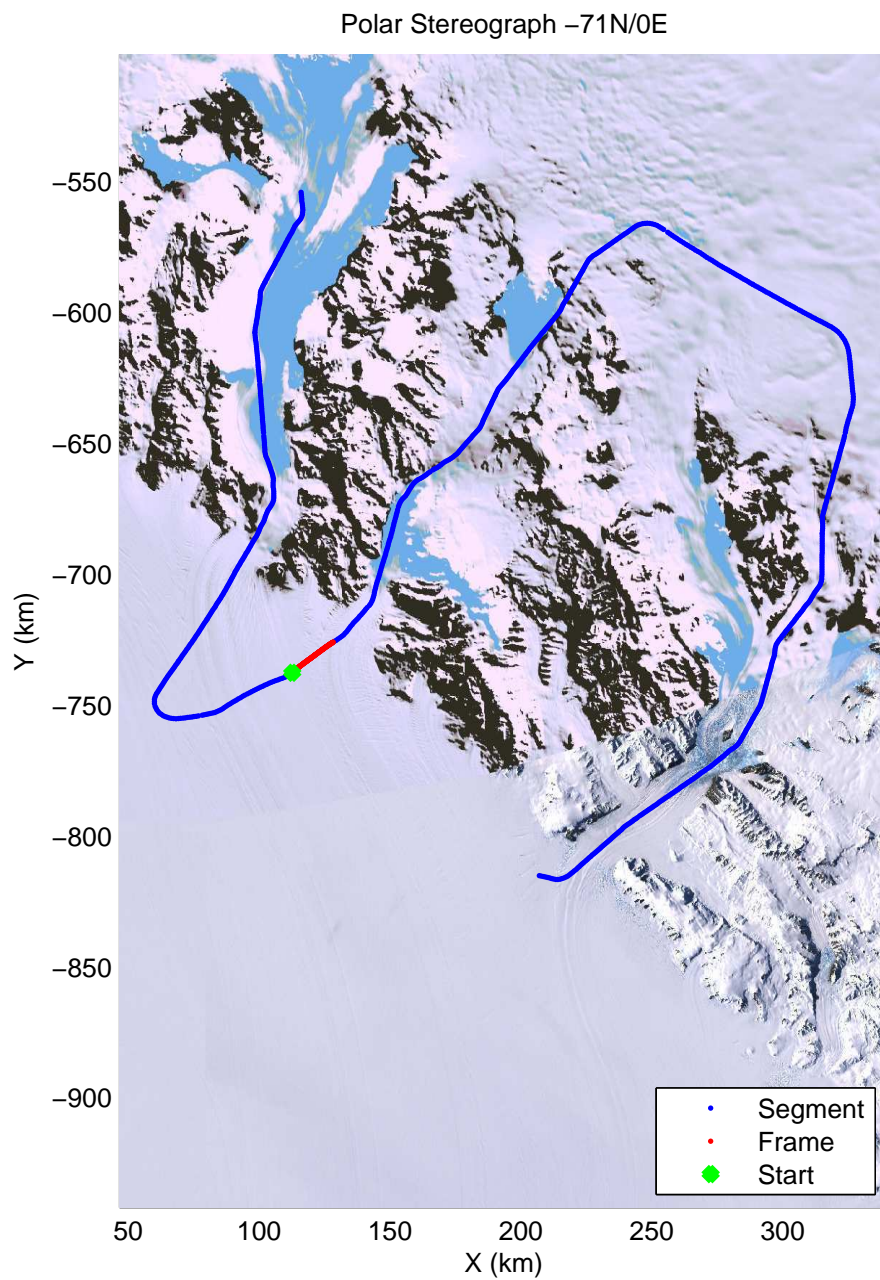
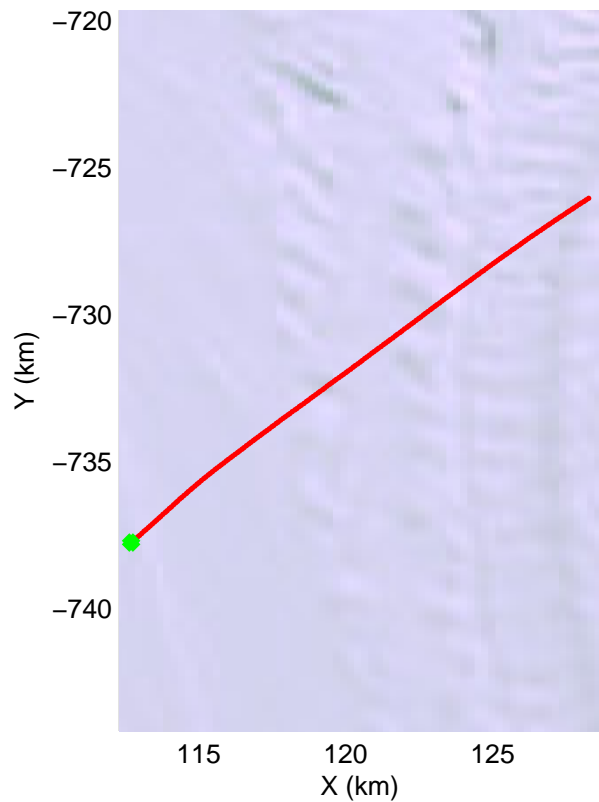
accum2 2013_Antarctica_P3: "TAM West" 20131119_06_013: -1:44:00.5 to -1:46:24.0 GPS






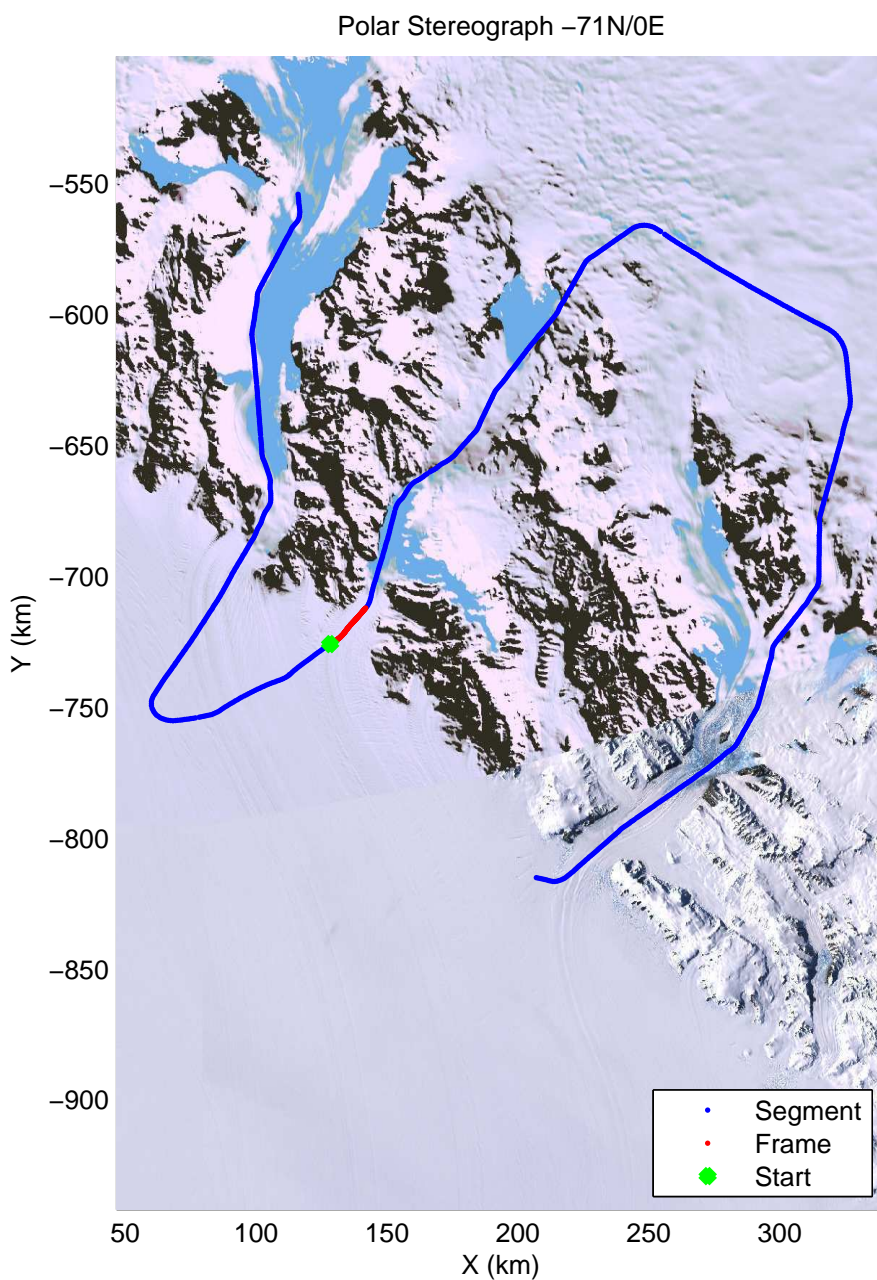
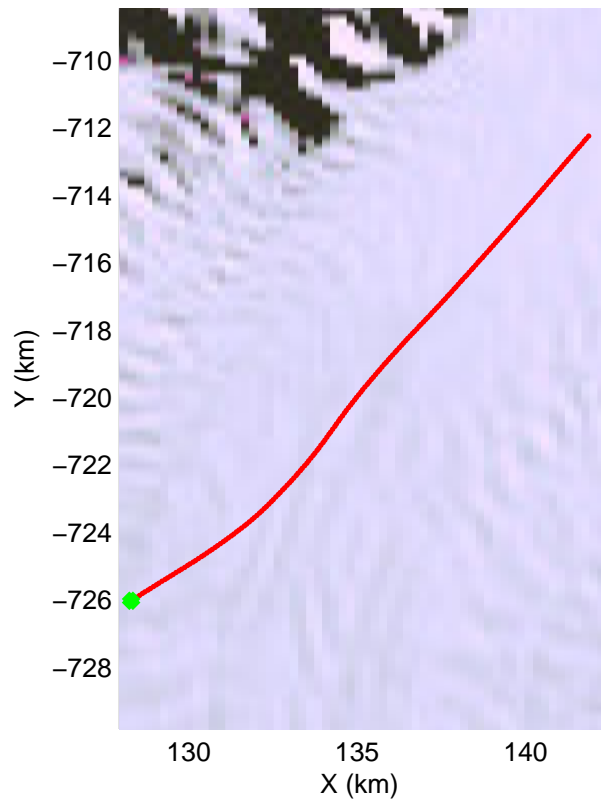
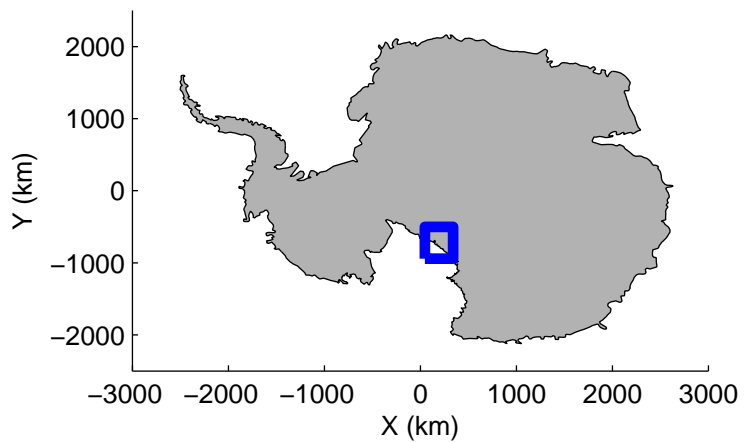
accum2 2013_Antarctica_P3: "TAM West" 20131119_06_014: -1:46:24.3 to -1:48:41.4 GPS






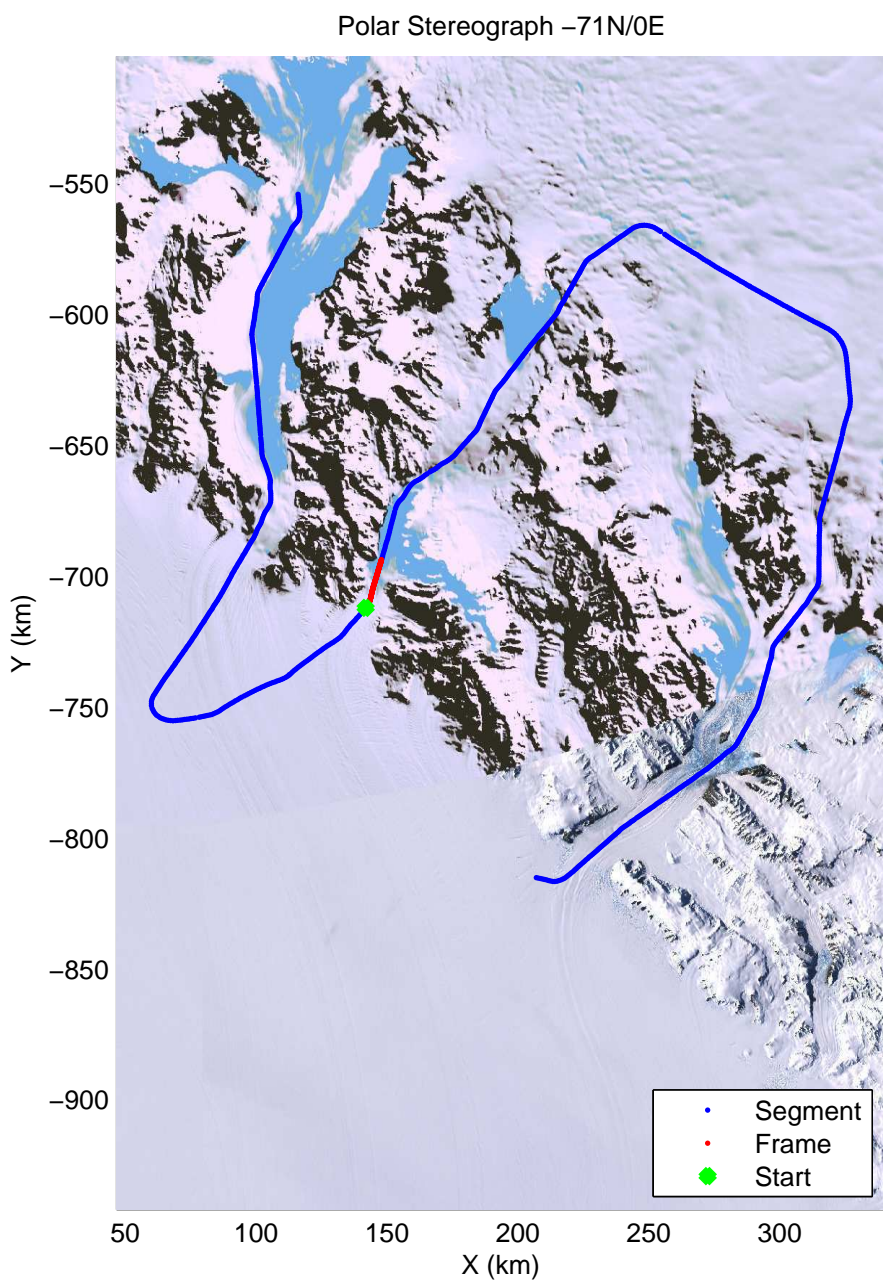

accum2 2013_Antarctica_P3: "TAM West" 20131119_06_015: -1:48:41.6 to -1:51:04.3 GPS






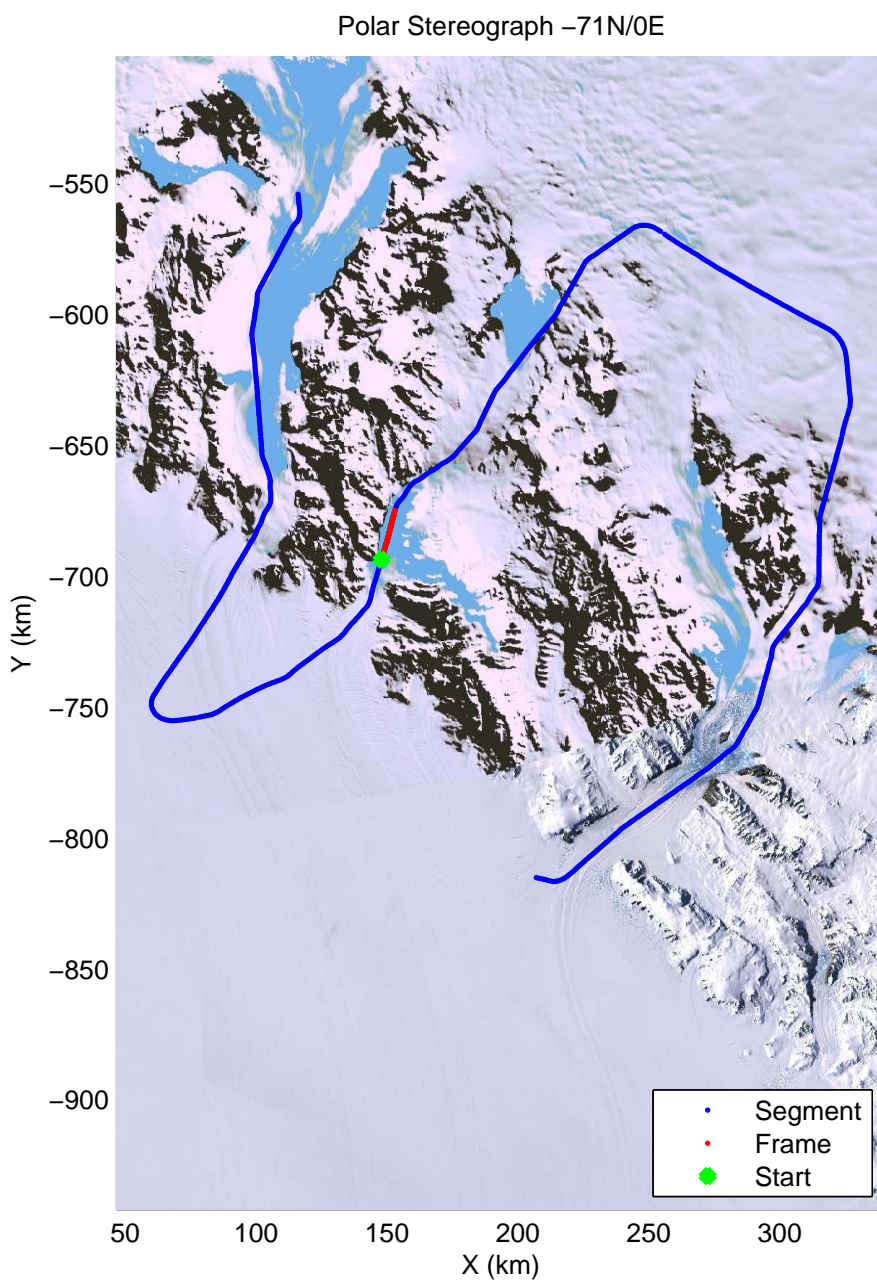

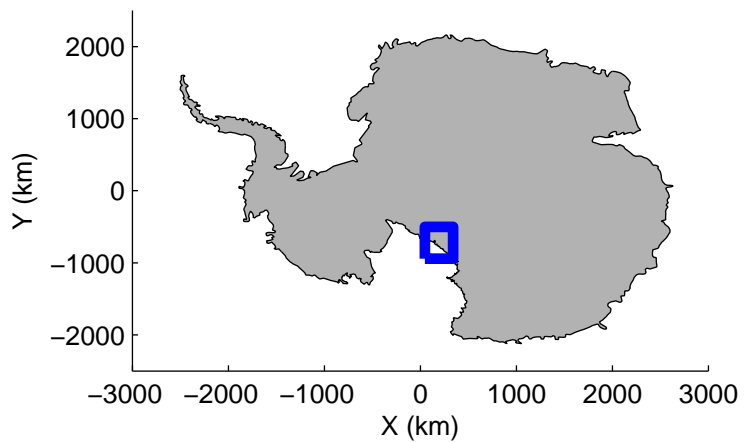
accum2 2013_Antarctica_P3: "TAM West" 20131119_06_016: -1:51:04.5 to -1:53:27.8 GPS






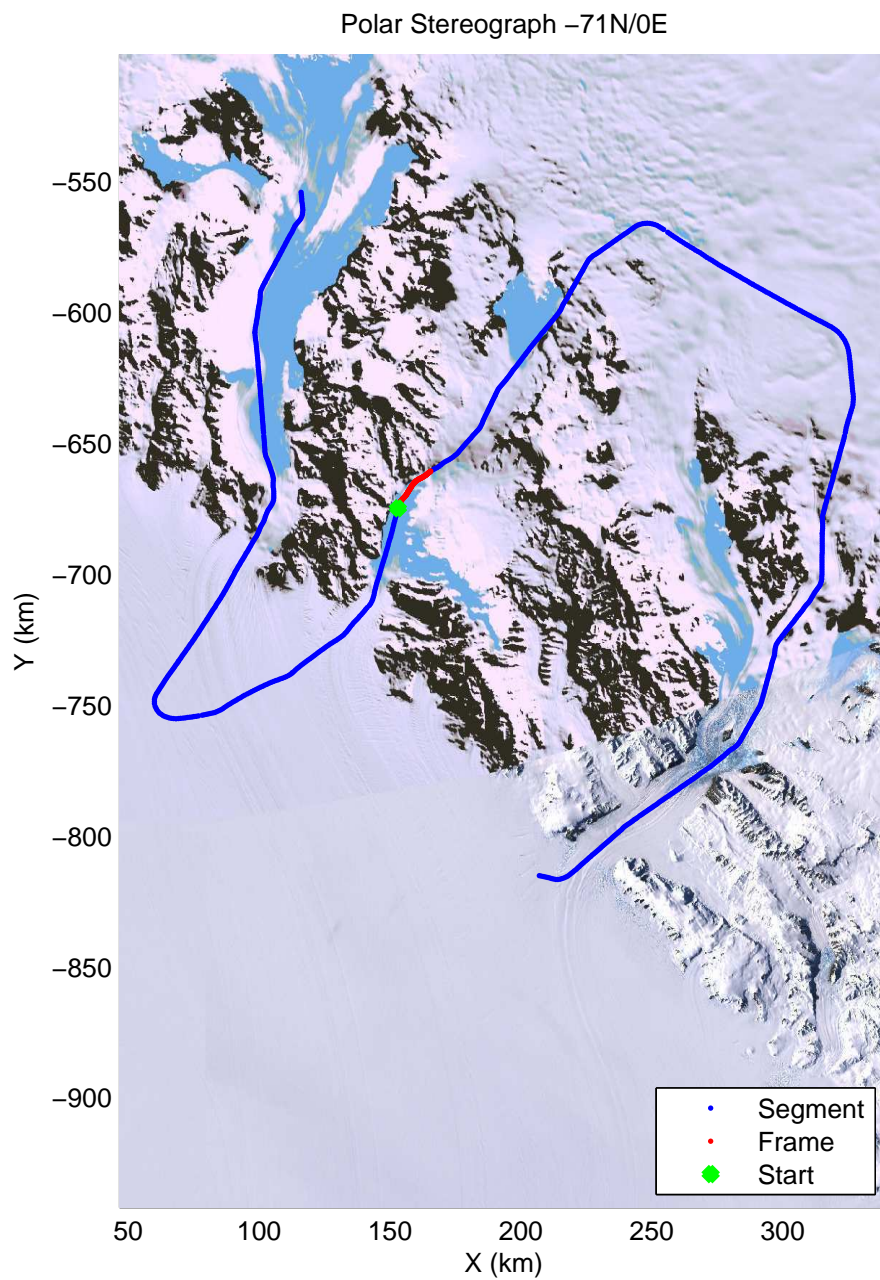

accum2 2013_Antarctica_P3: "TAM West" 20131119_06_017: -1:53:28.0 to -1:55:46.1 GPS






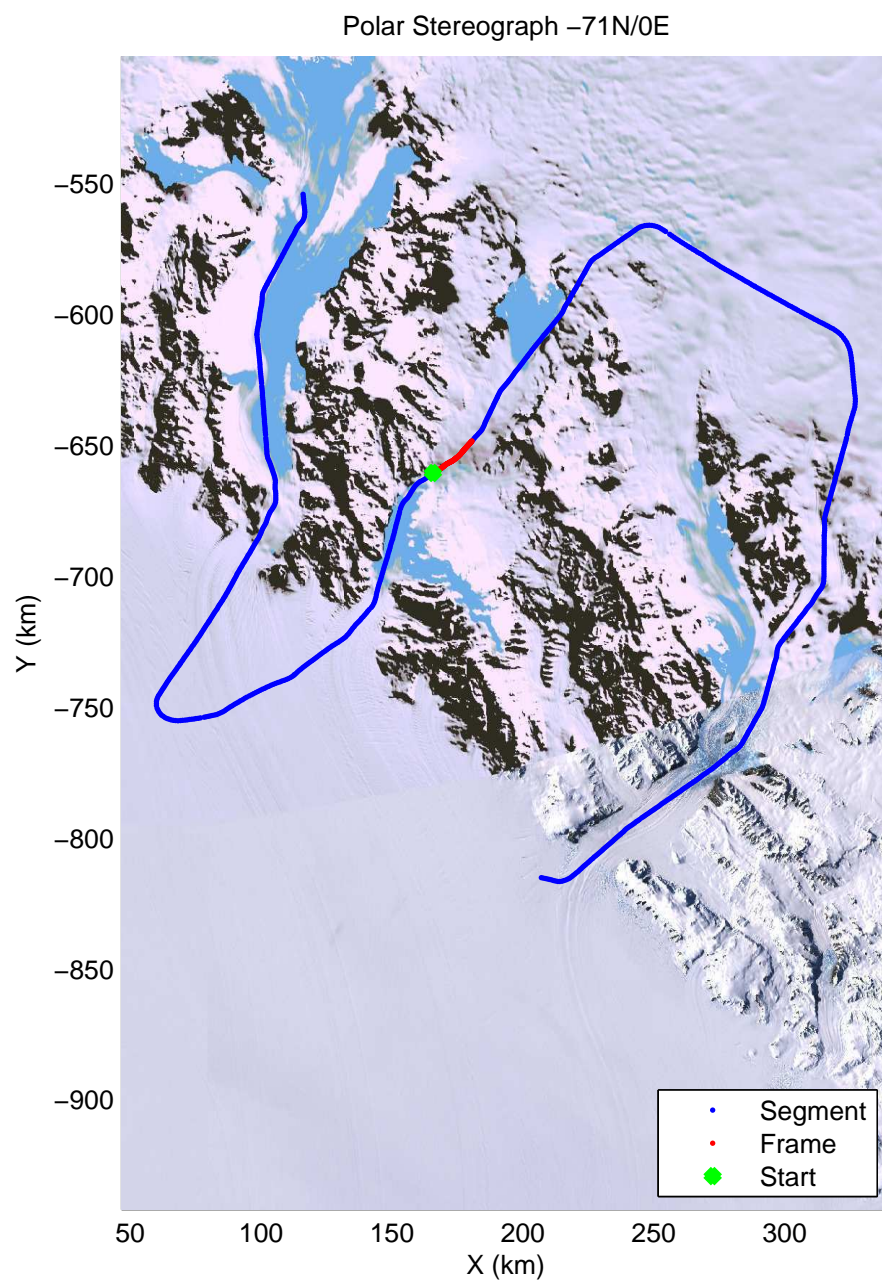
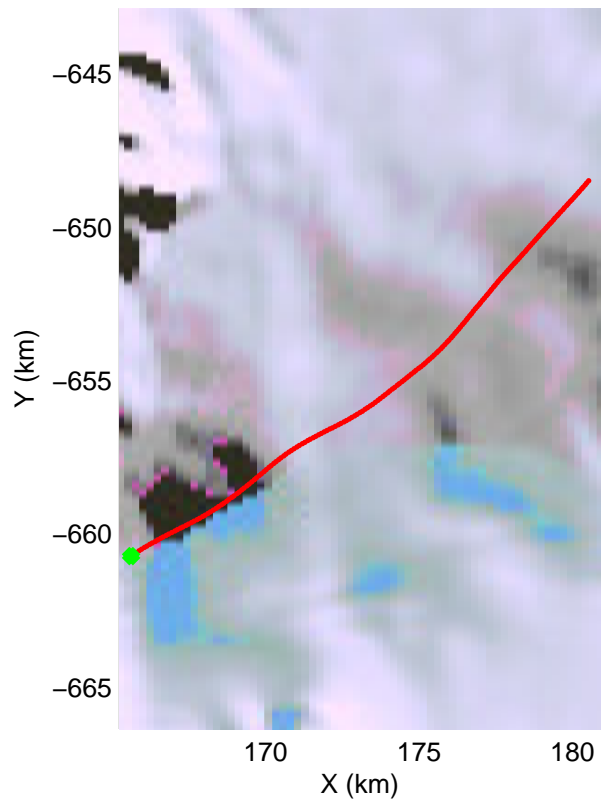
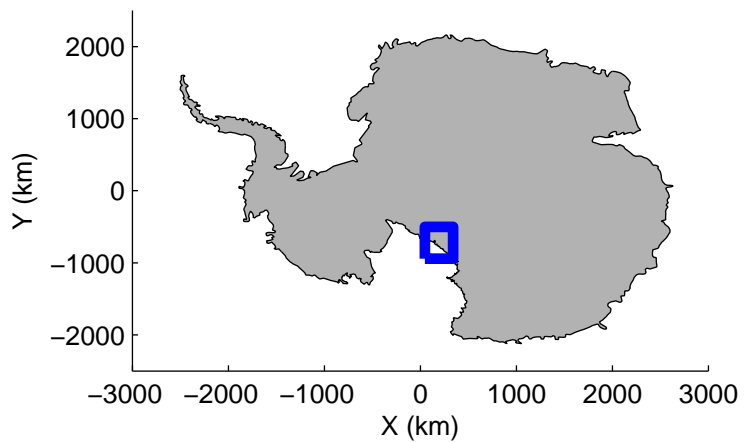
accum2 2013_Antarctica_P3: "TAM West" 20131119_06_018: -1:55:46.3 to -1:58:07.5 GPS






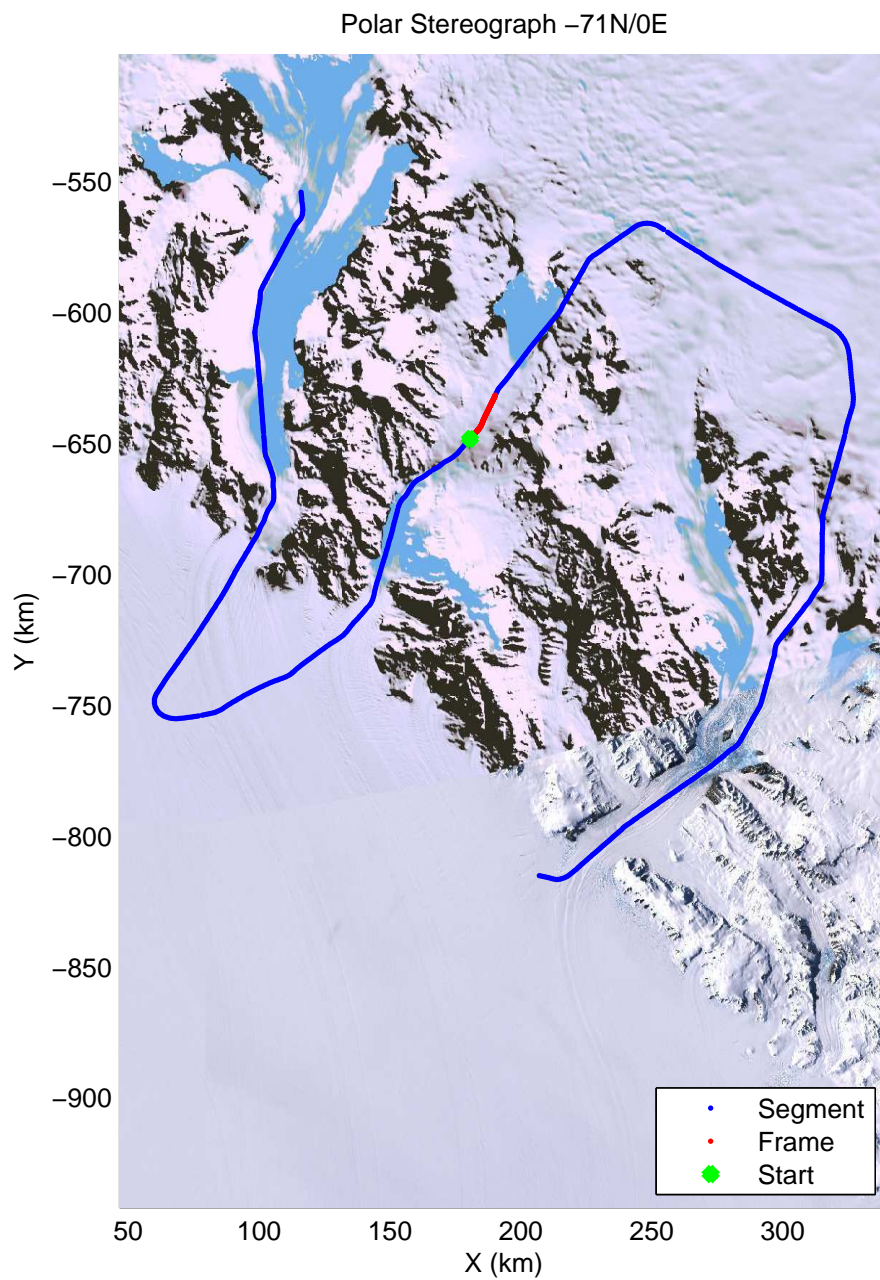
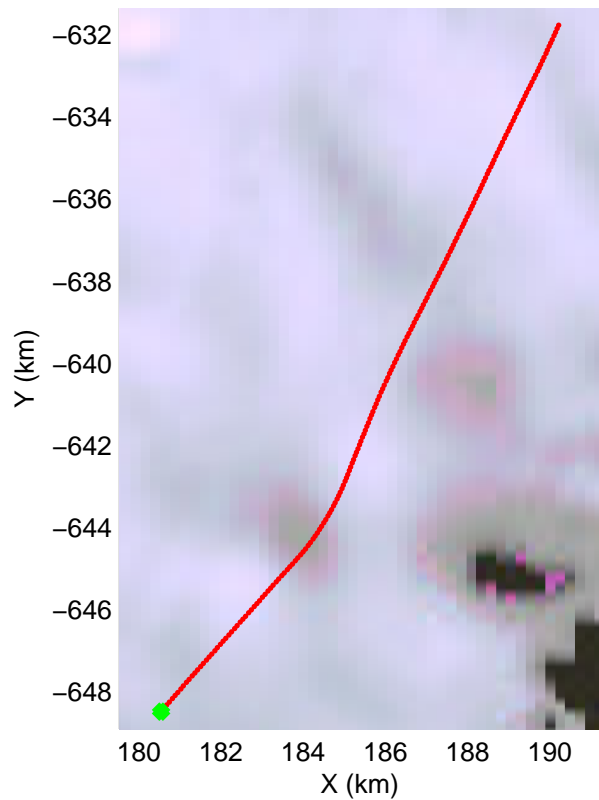
accum2 2013_Antarctica_P3: "TAM West" 20131119_06_019: -1:58:07.7 to 00:00:28.8 GPS



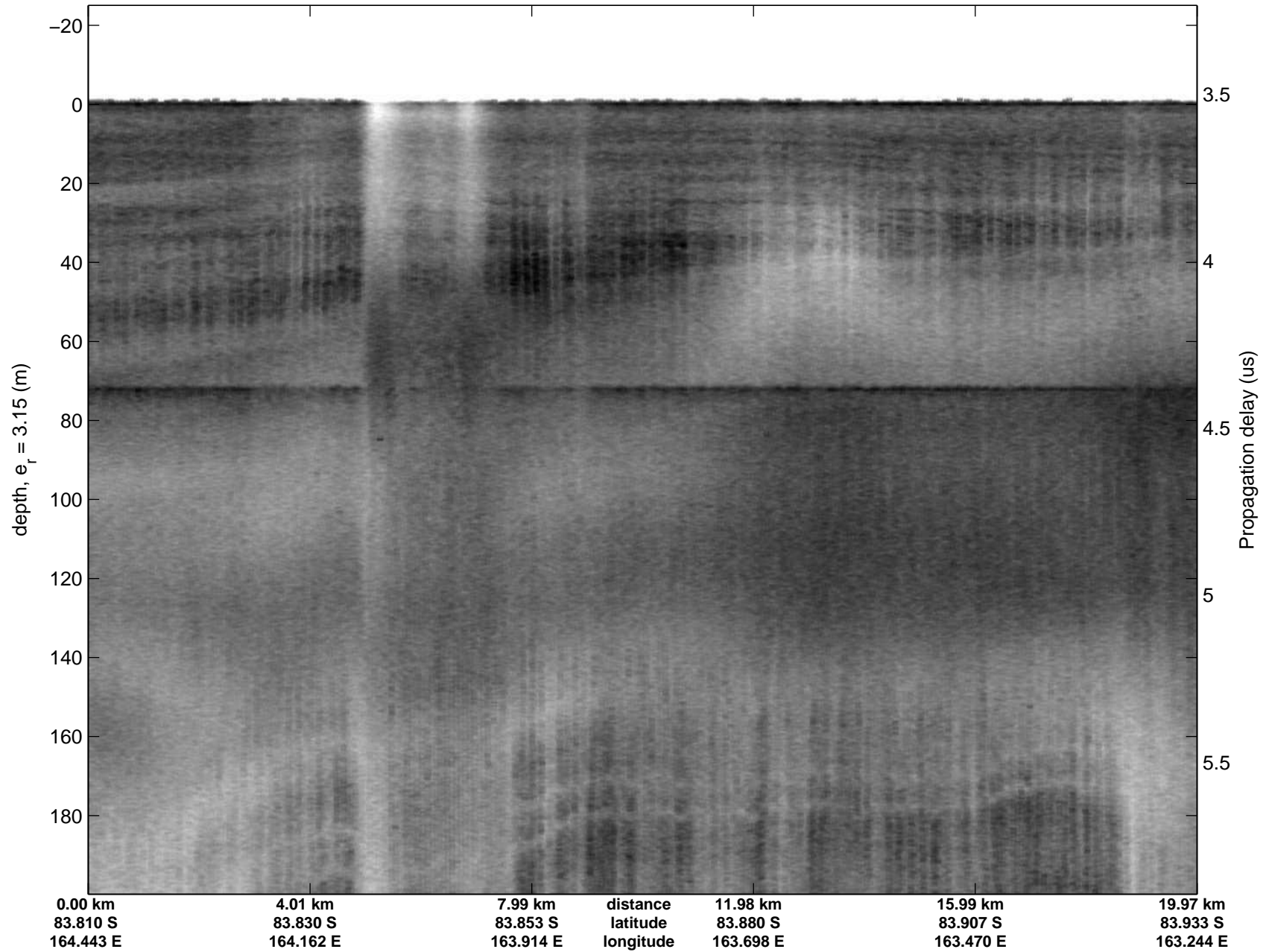


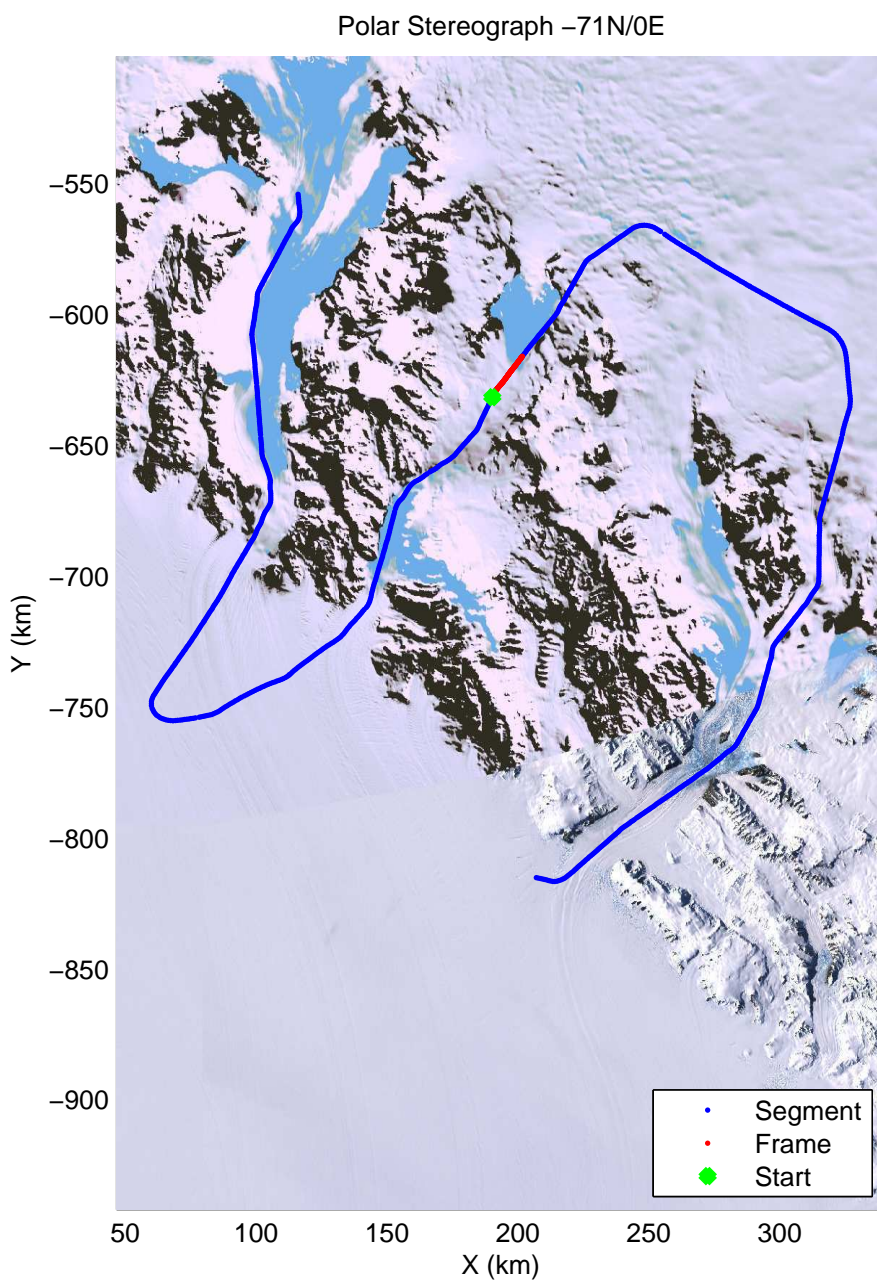
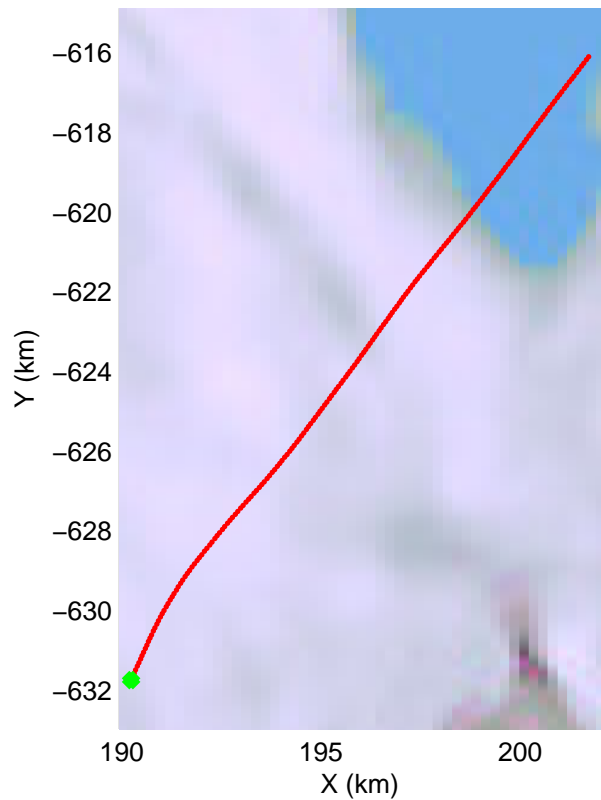
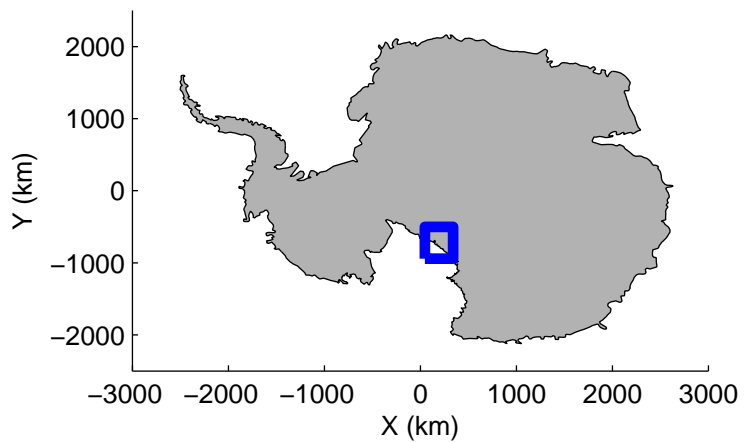
accum2 2013_Antarctica_P3: "TAM West" 20131119_06_020: 00:00:29.1 to 00:02:50.0 GPS






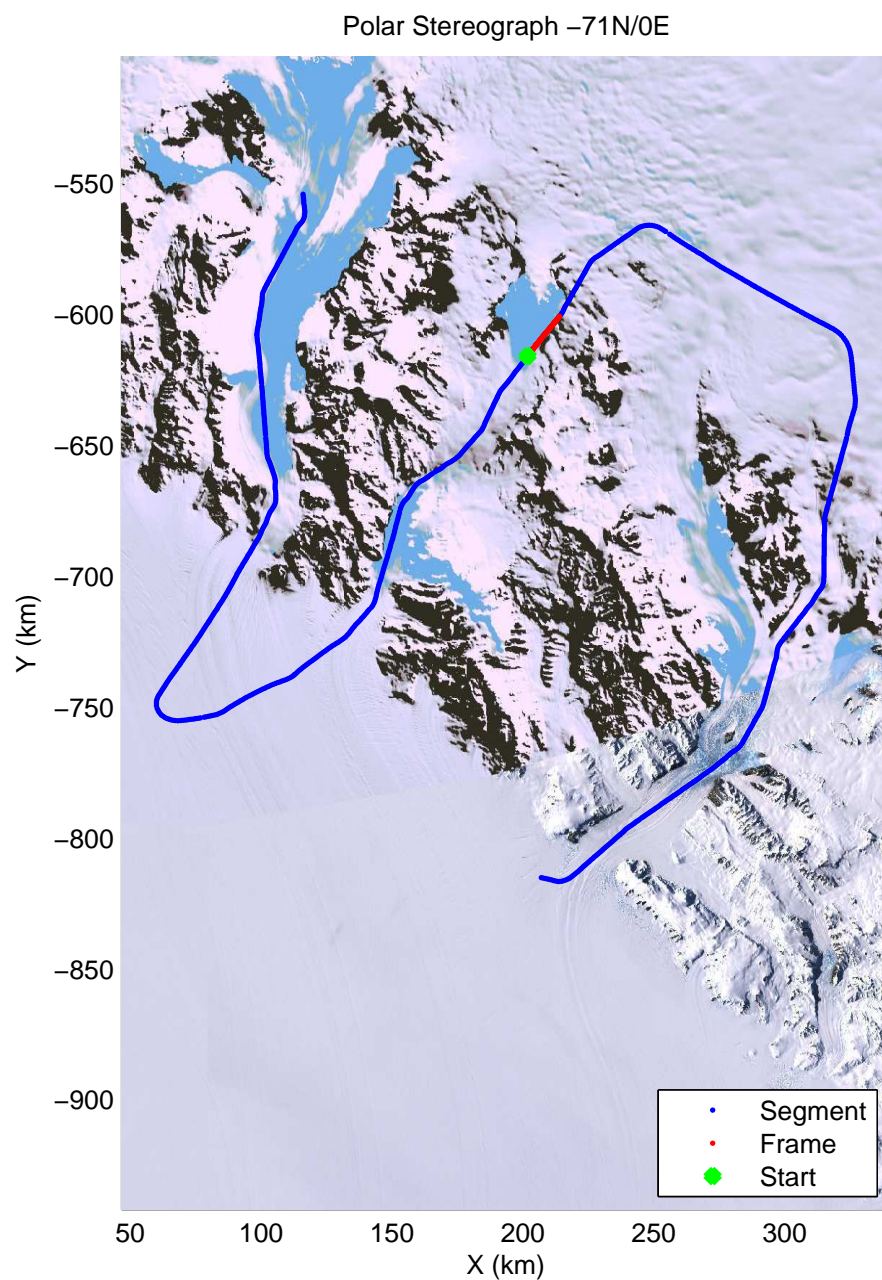
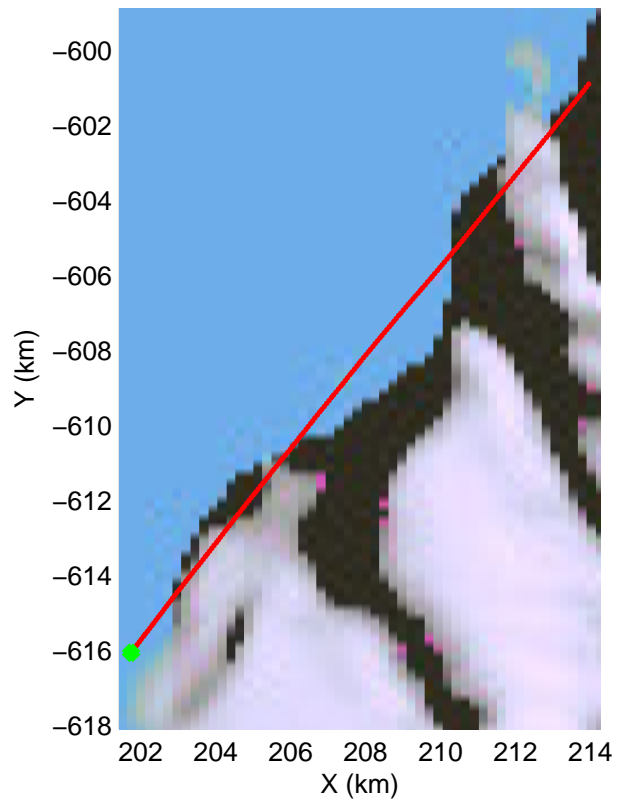
accum2 2013_Antarctica_P3: "TAM West" 20131119_06_021: 00:02:50.1 to 00:05:33.5 GPS






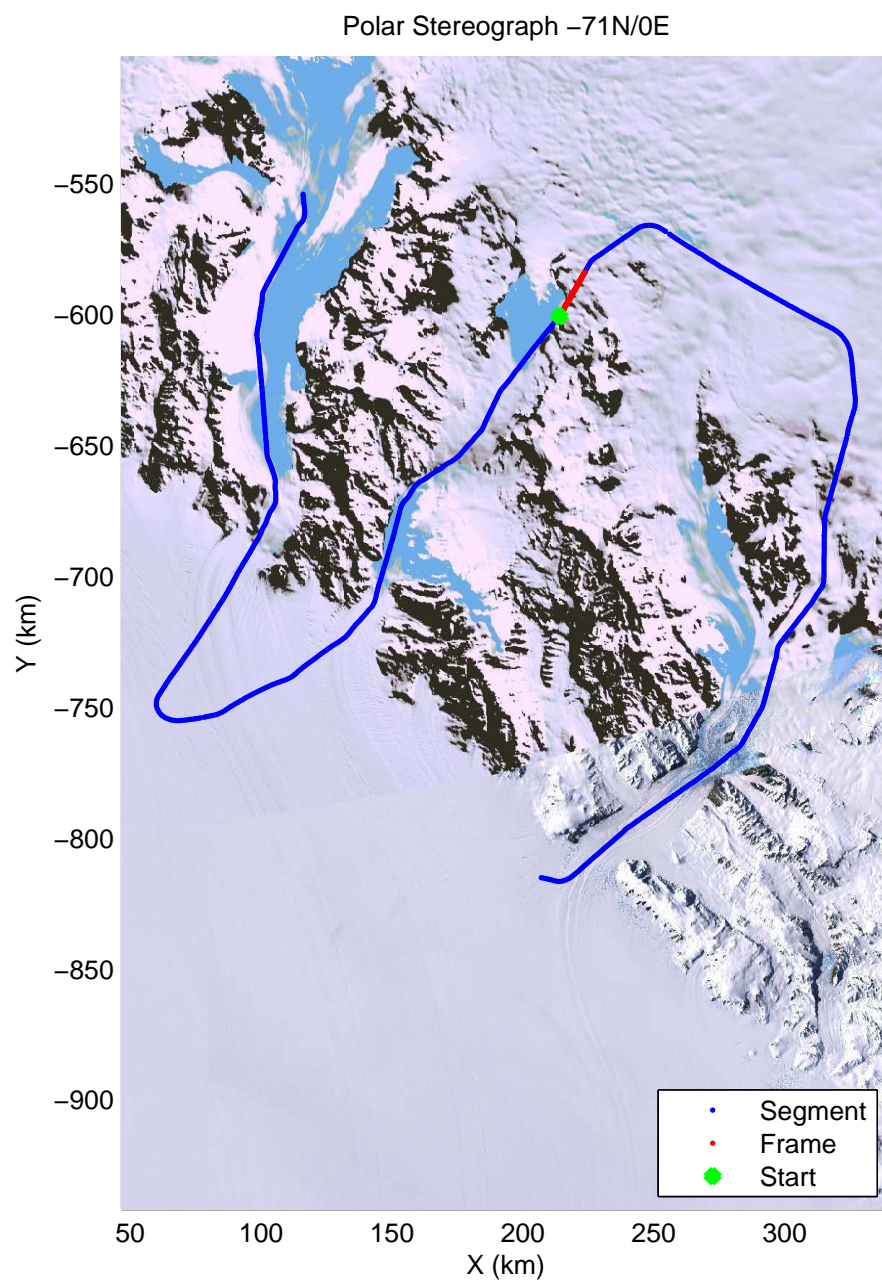
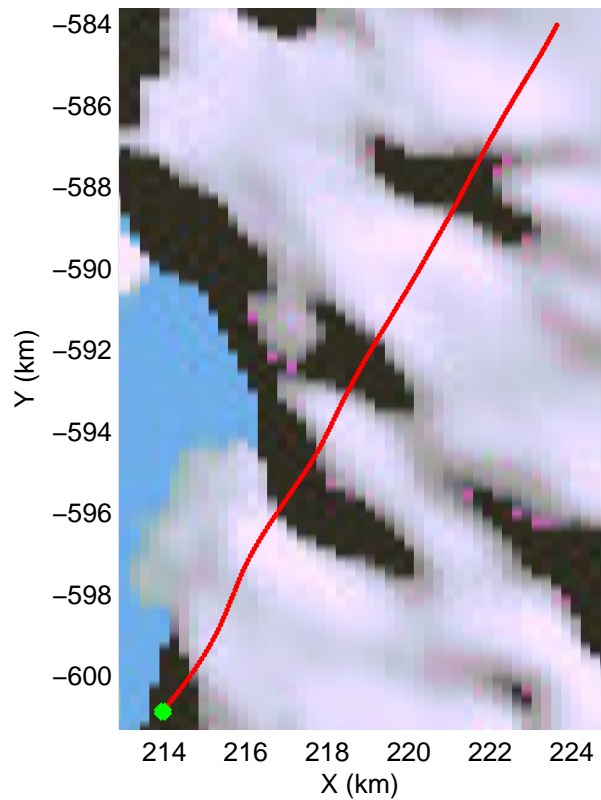
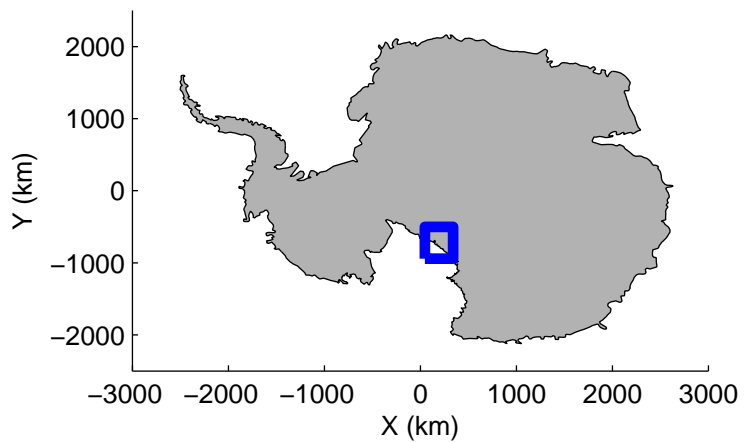
accum2 2013_Antarctica_P3: "TAM West" 20131119_06_022: 00:05:33.7 to 00:08:17.2 GPS



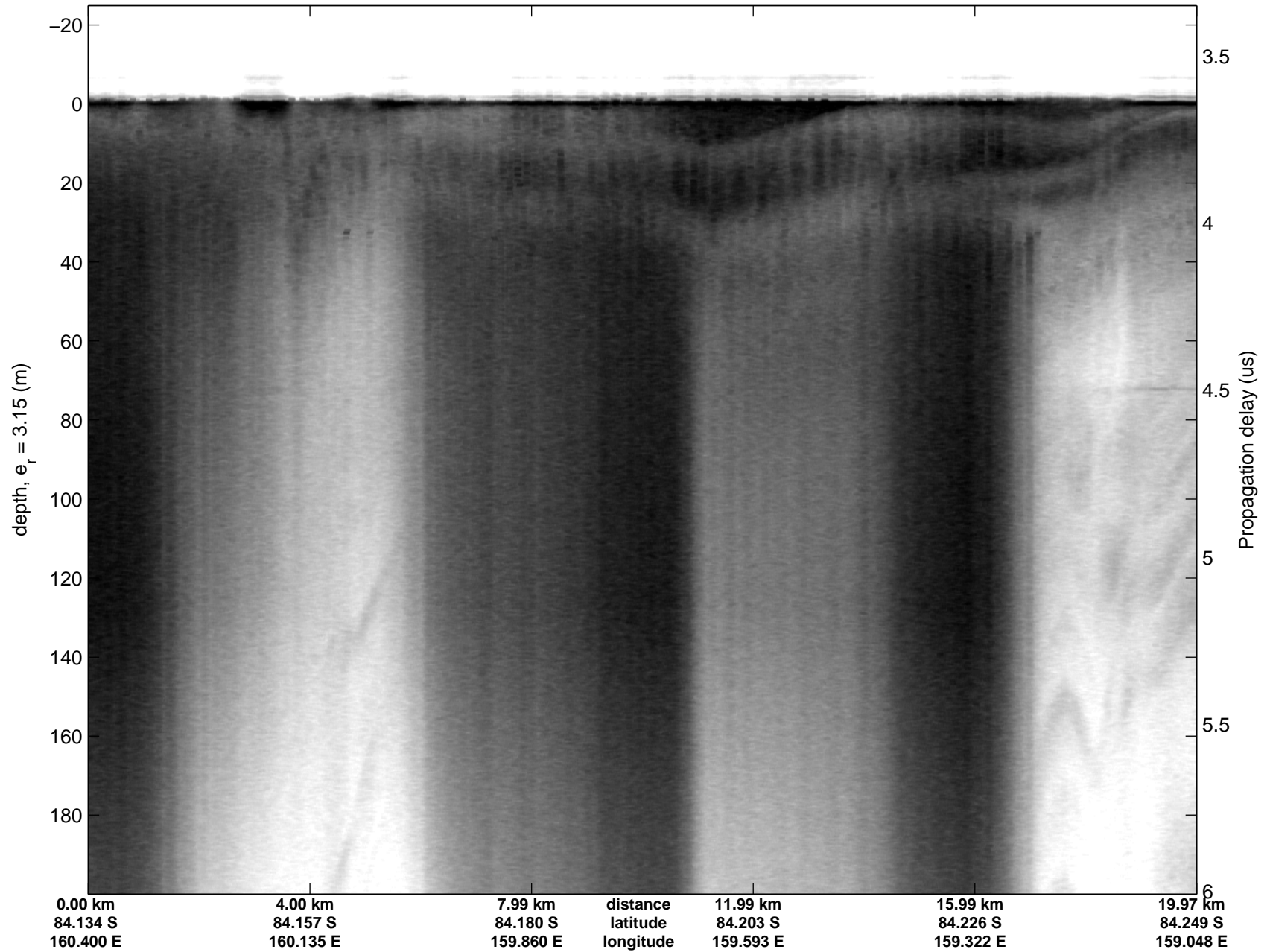


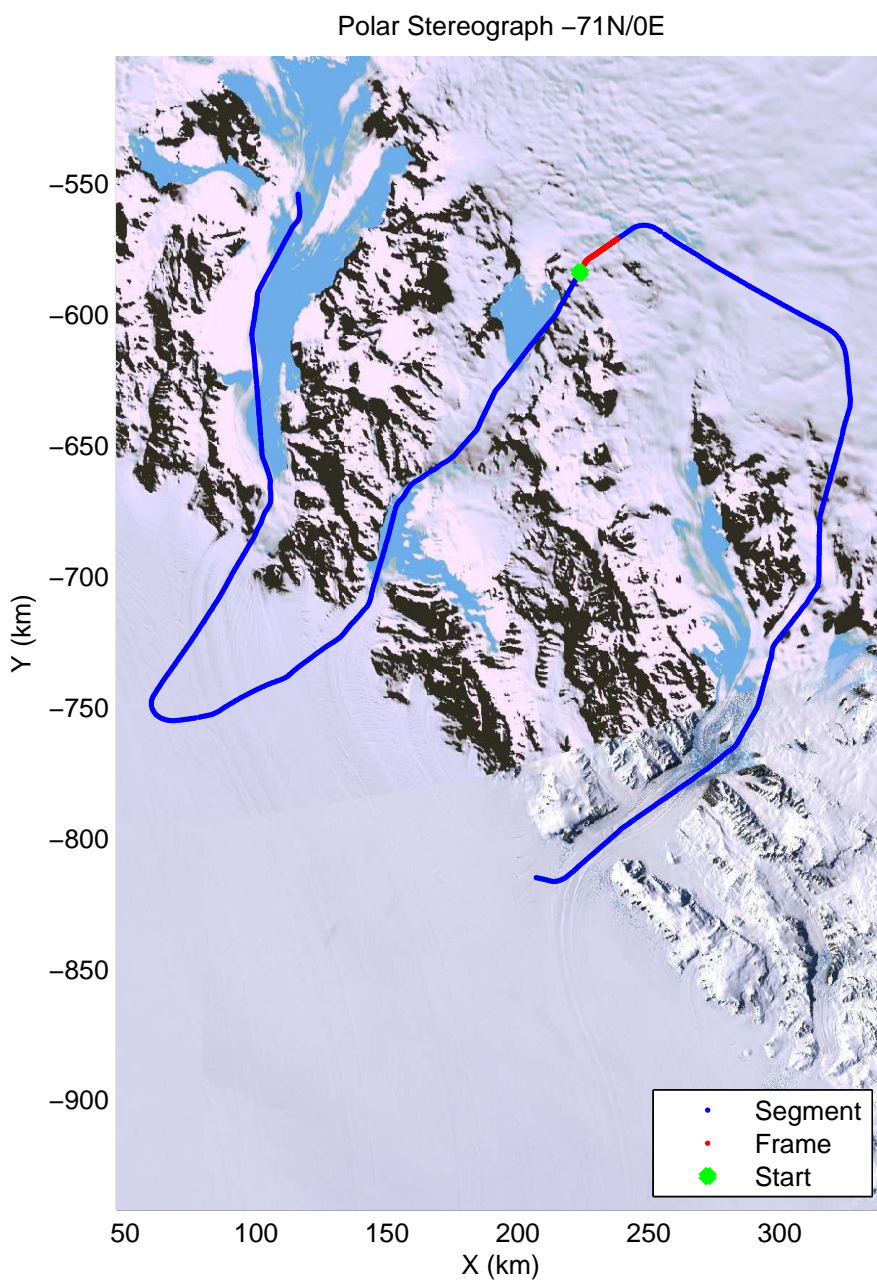
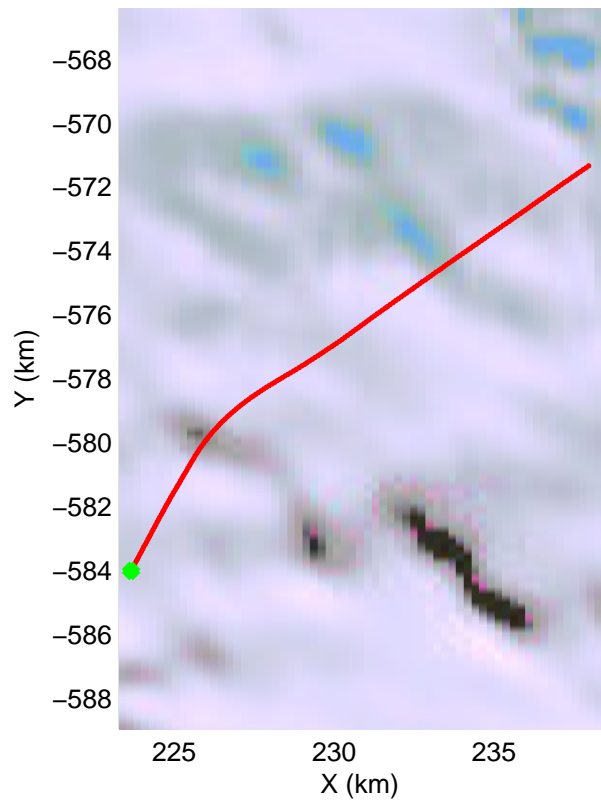
accum2 2013_Antarctica_P3: "TAM West" 20131119_06_023: 00:08:17.4 to 00:10:44.2 GPS






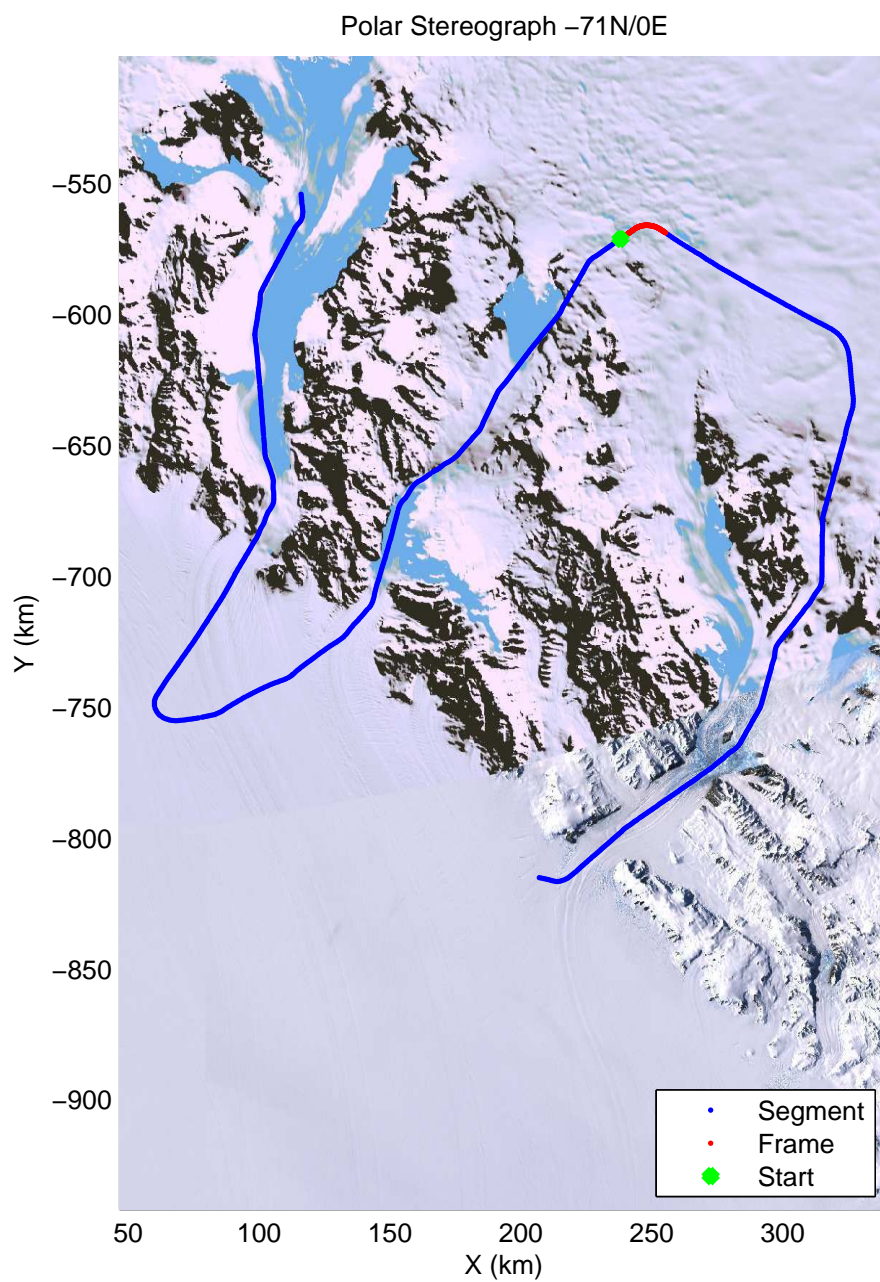
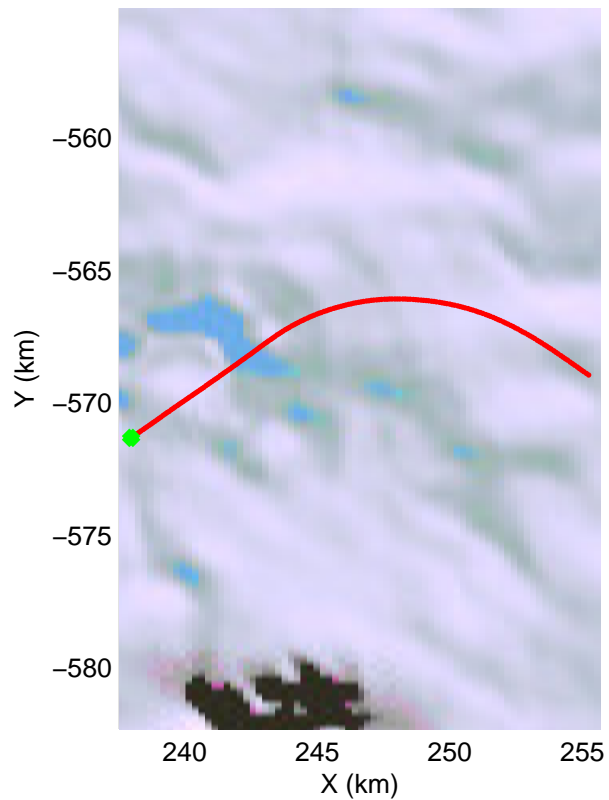
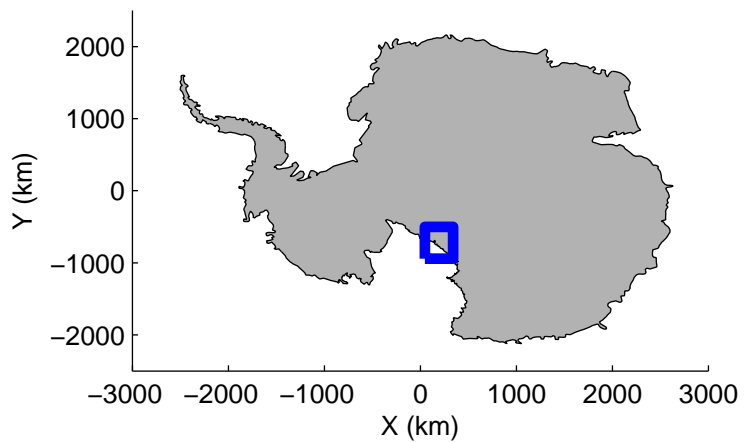
accum2 2013_Antarctica_P3: "TAM West" 20131119_06_024: 00:10:44.4 to 00:13:23.1 GPS






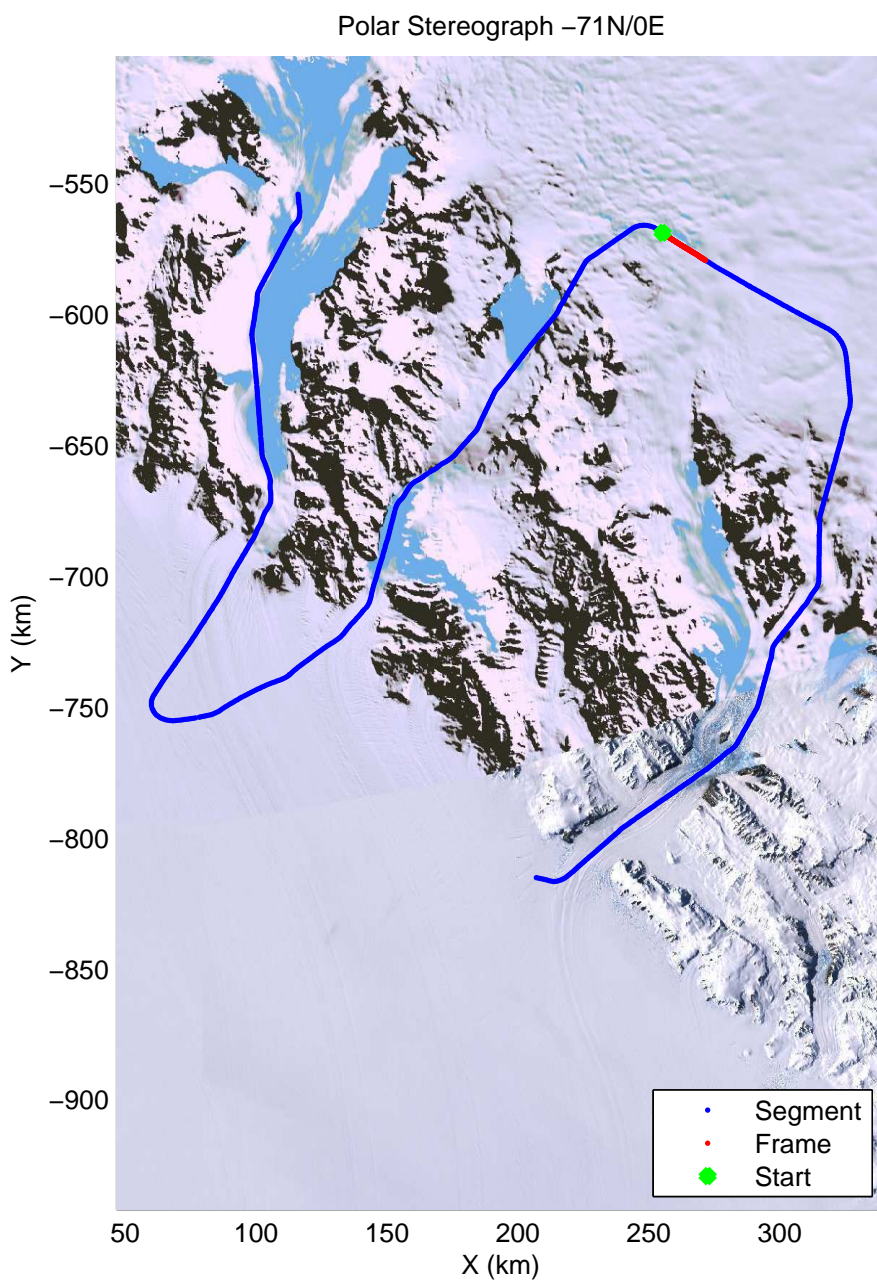
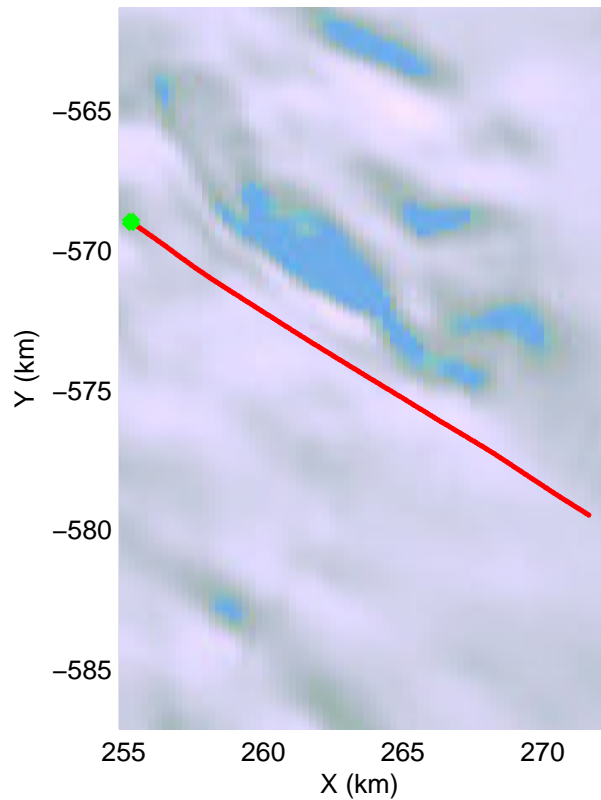
accum2 2013_Antarctica_P3: "TAM West" 20131119_06_025: 00:13:23.3 to 00:15:53.5 GPS



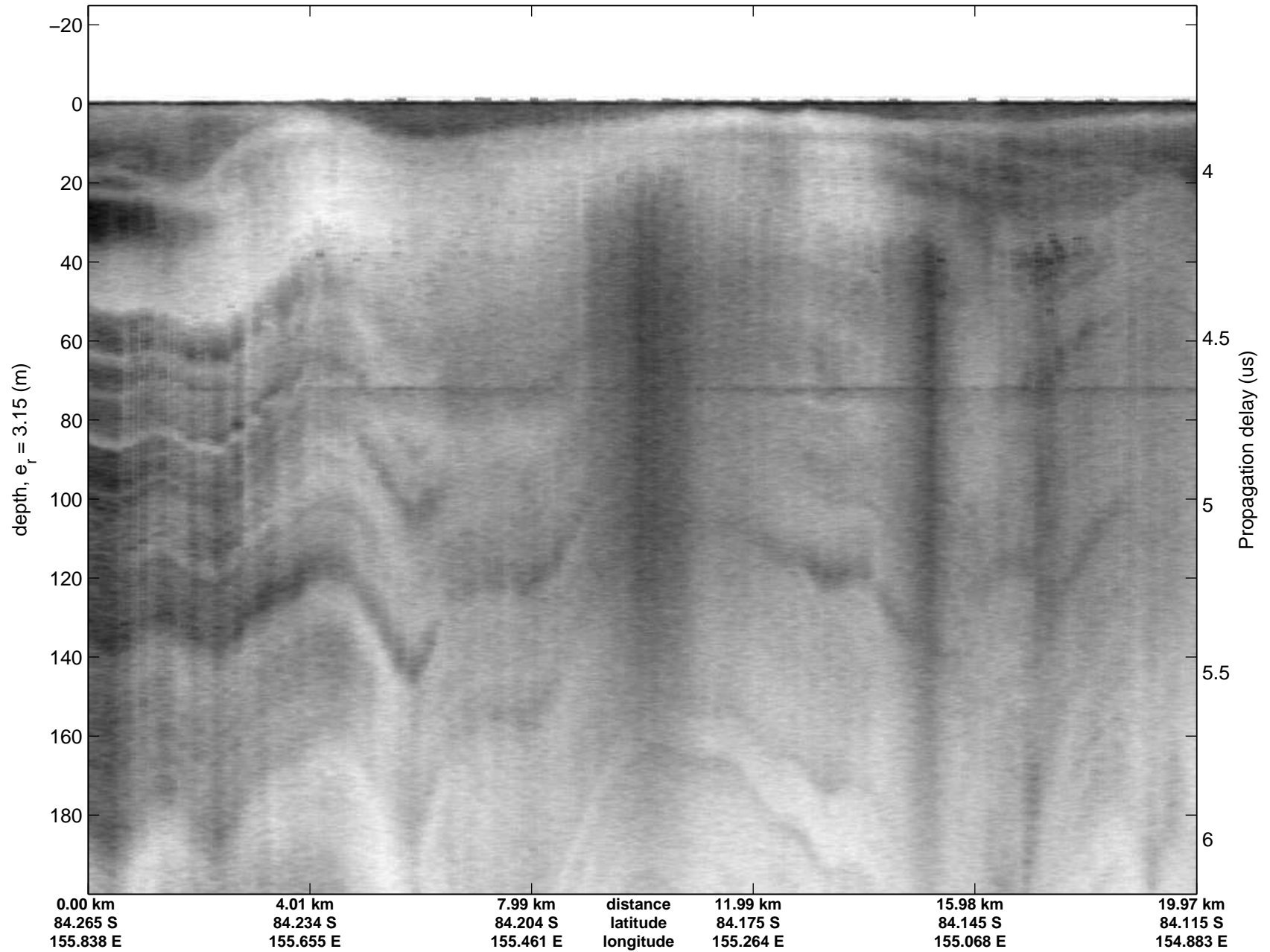


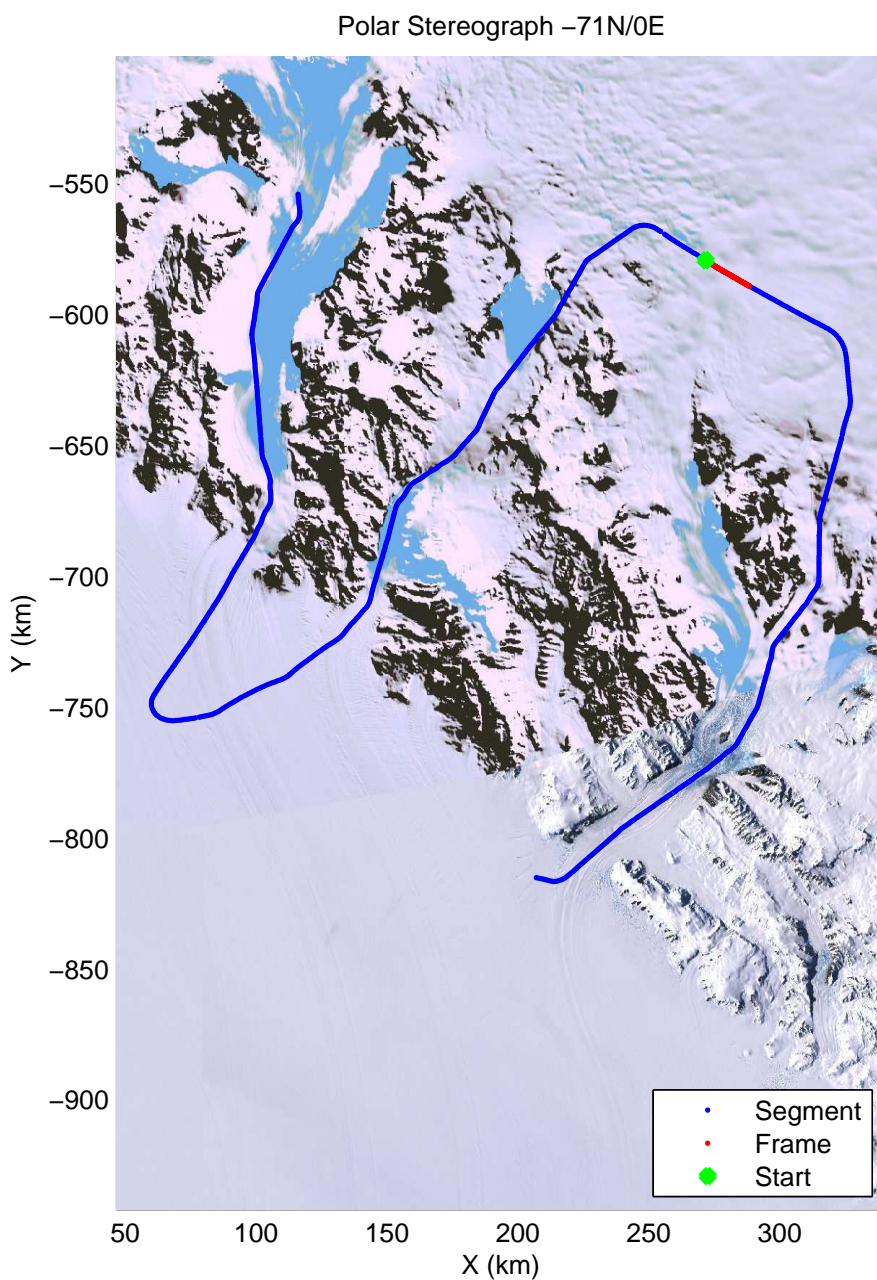
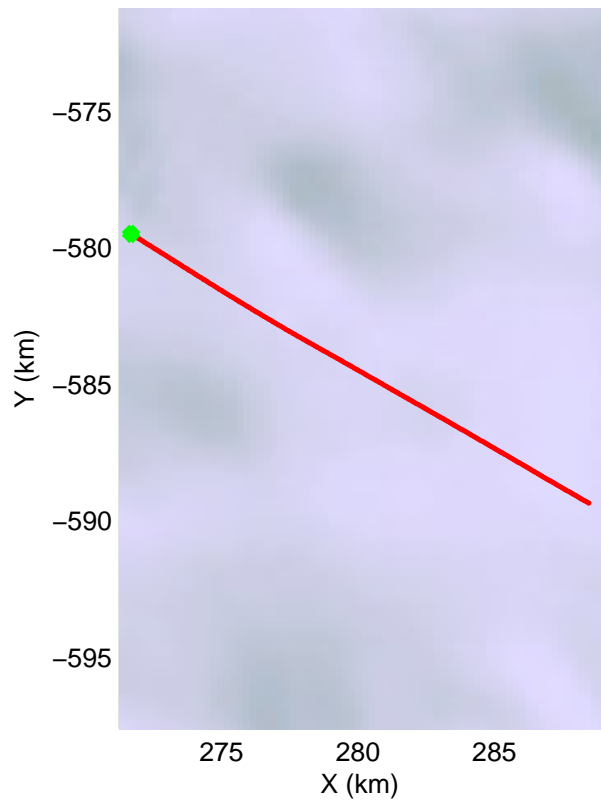
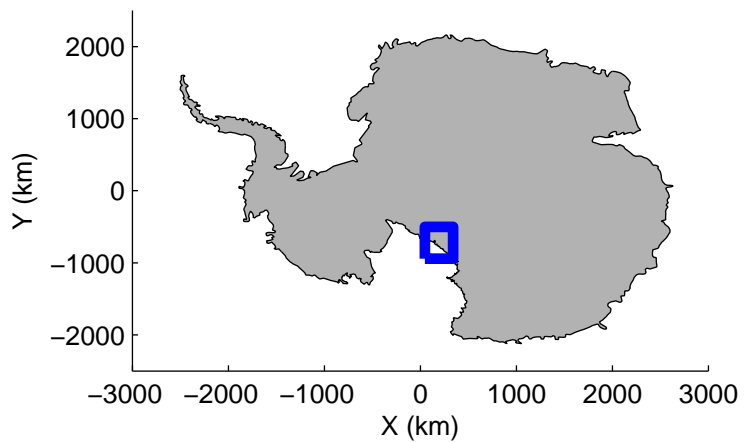
accum2 2013_Antarctica_P3: "TAM West" 20131119_06_026: 00:15:53.7 to 00:18:08.3 GPS



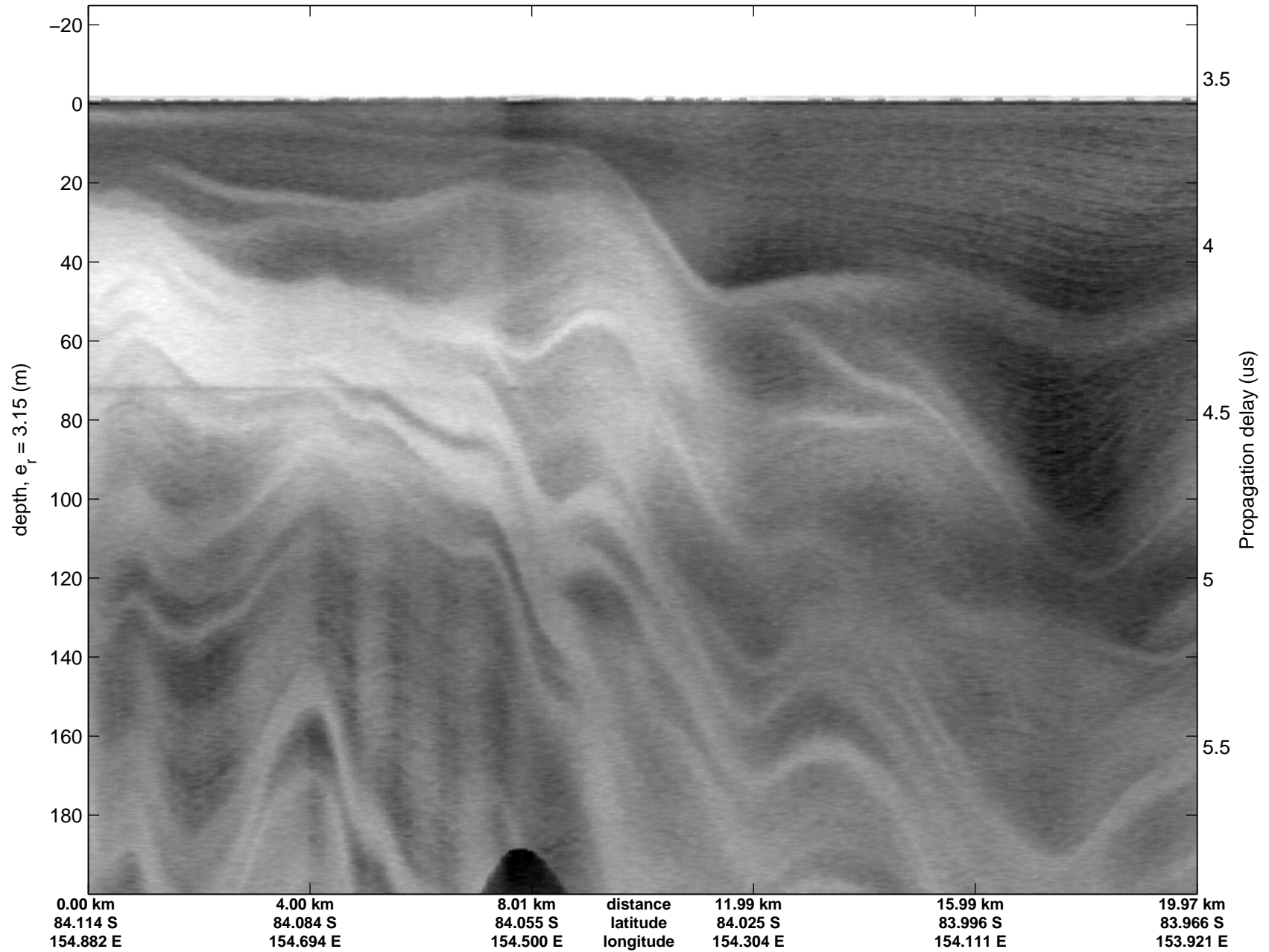


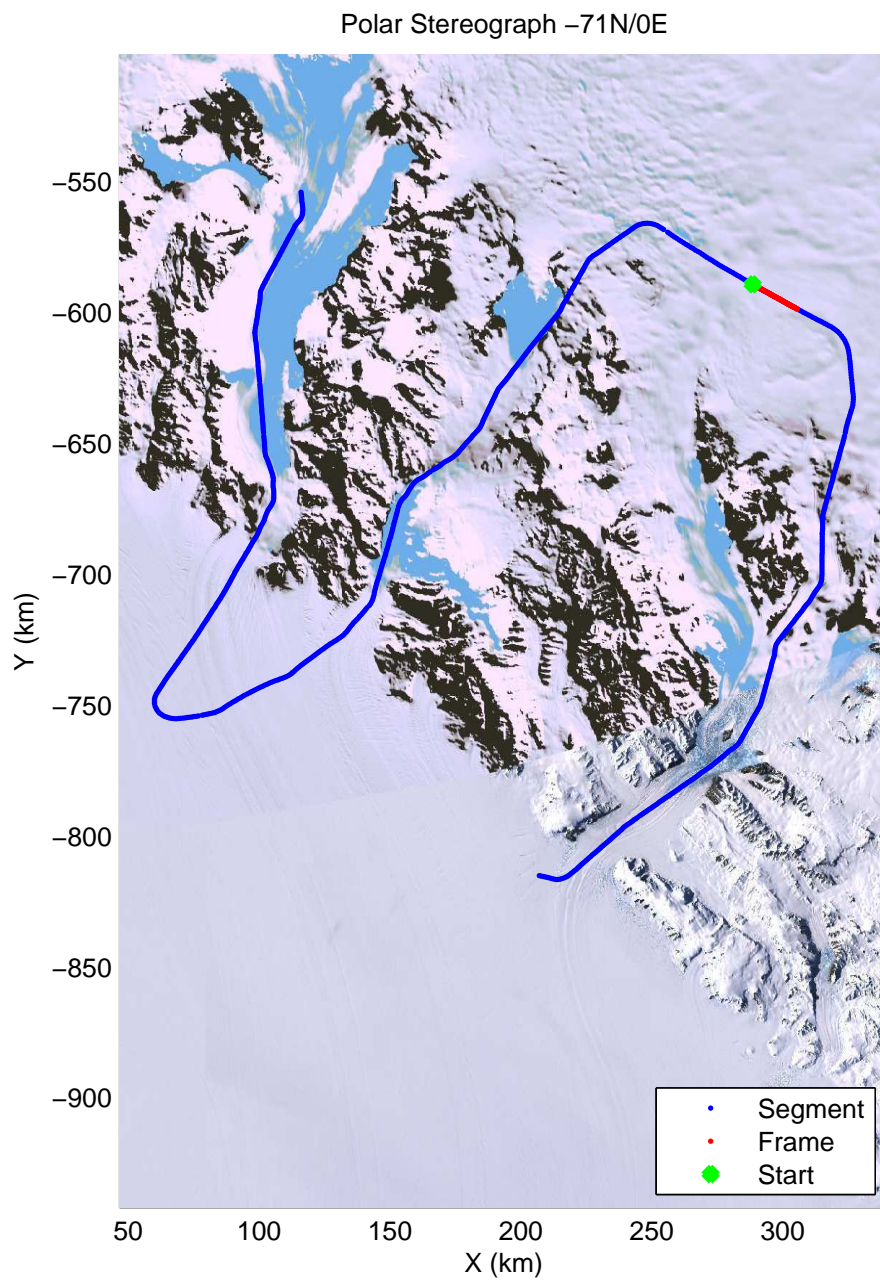
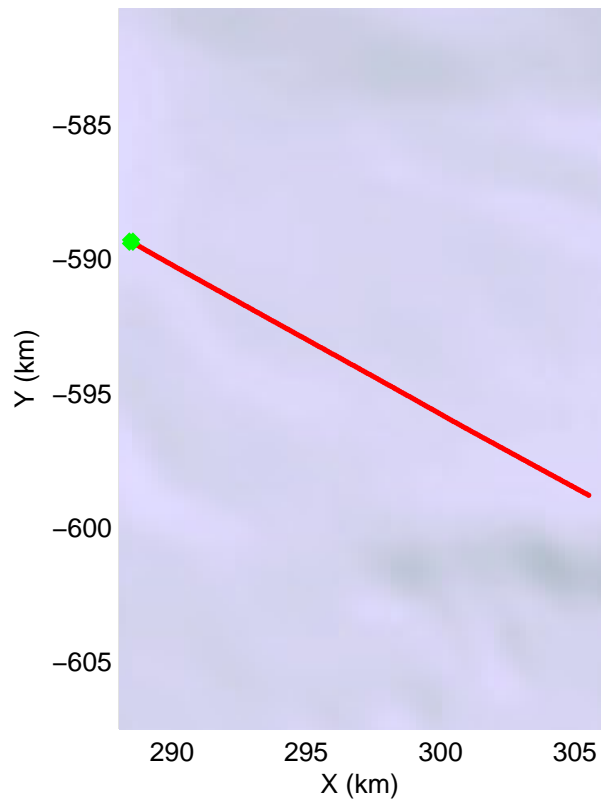
accum2 2013_Antarctica_P3: "TAM West" 20131119_06_027: 00:18:08.5 to 00:20:06.9 GPS






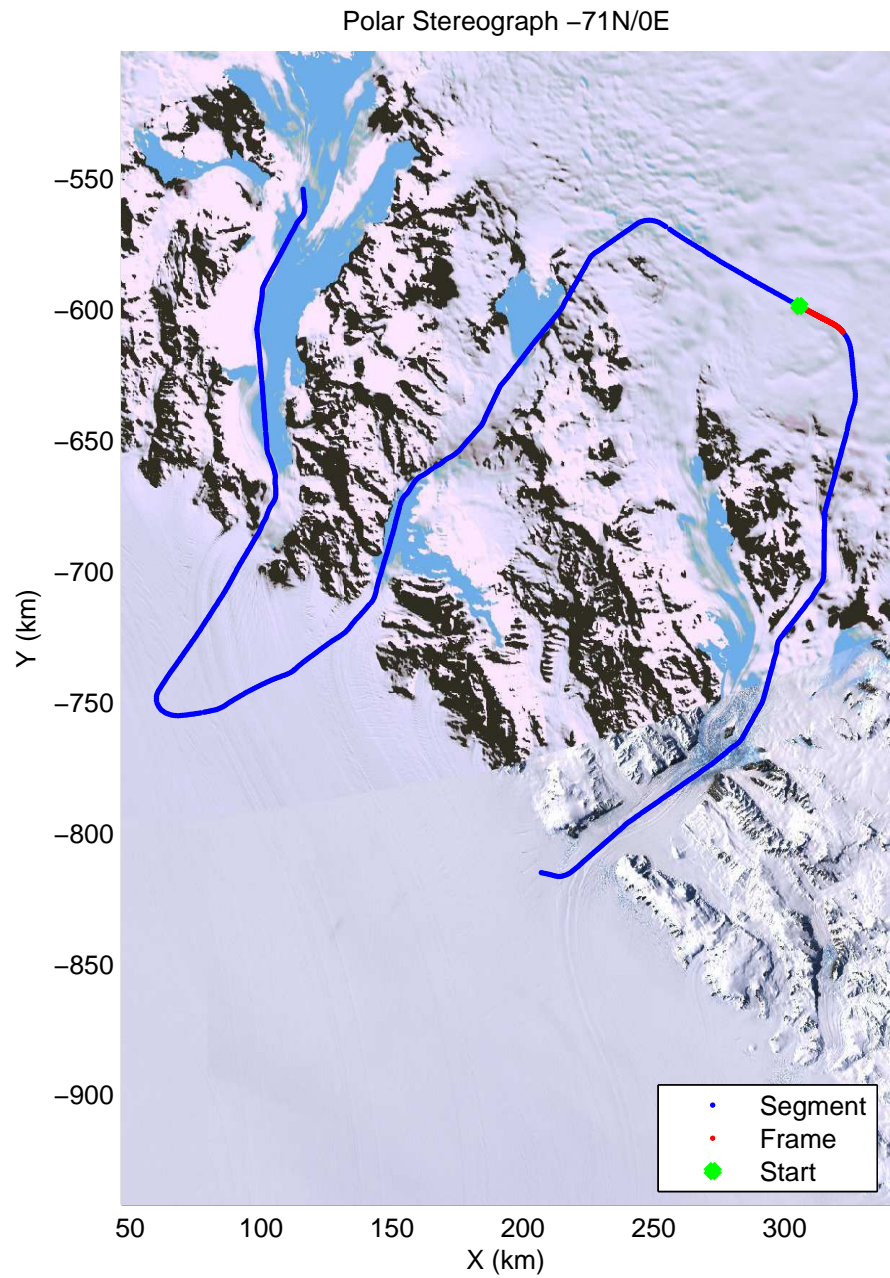
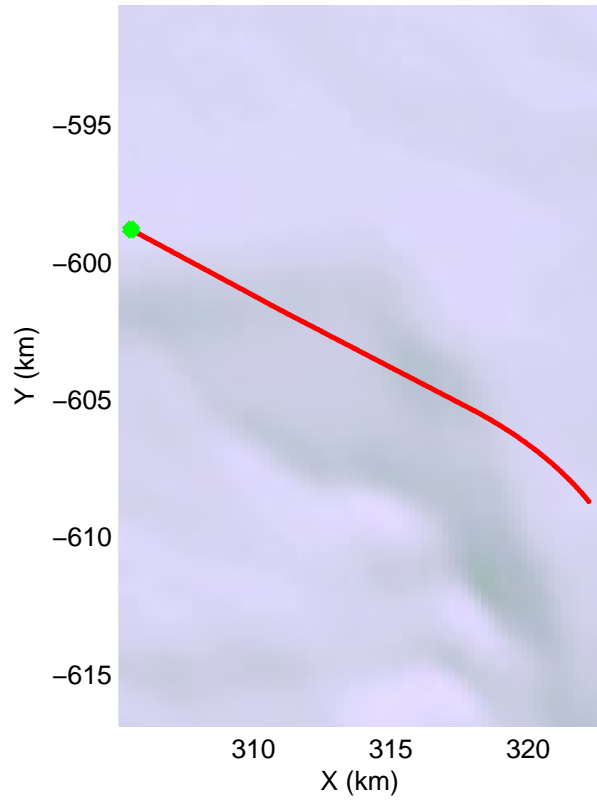
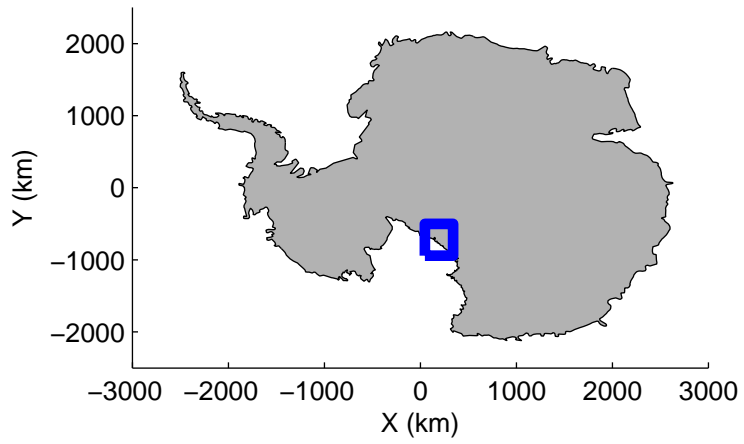
accum2 2013_Antarctica_P3: "TAM West" 20131119_06_028: 00:20:07.1 to 00:22:10.9 GPS






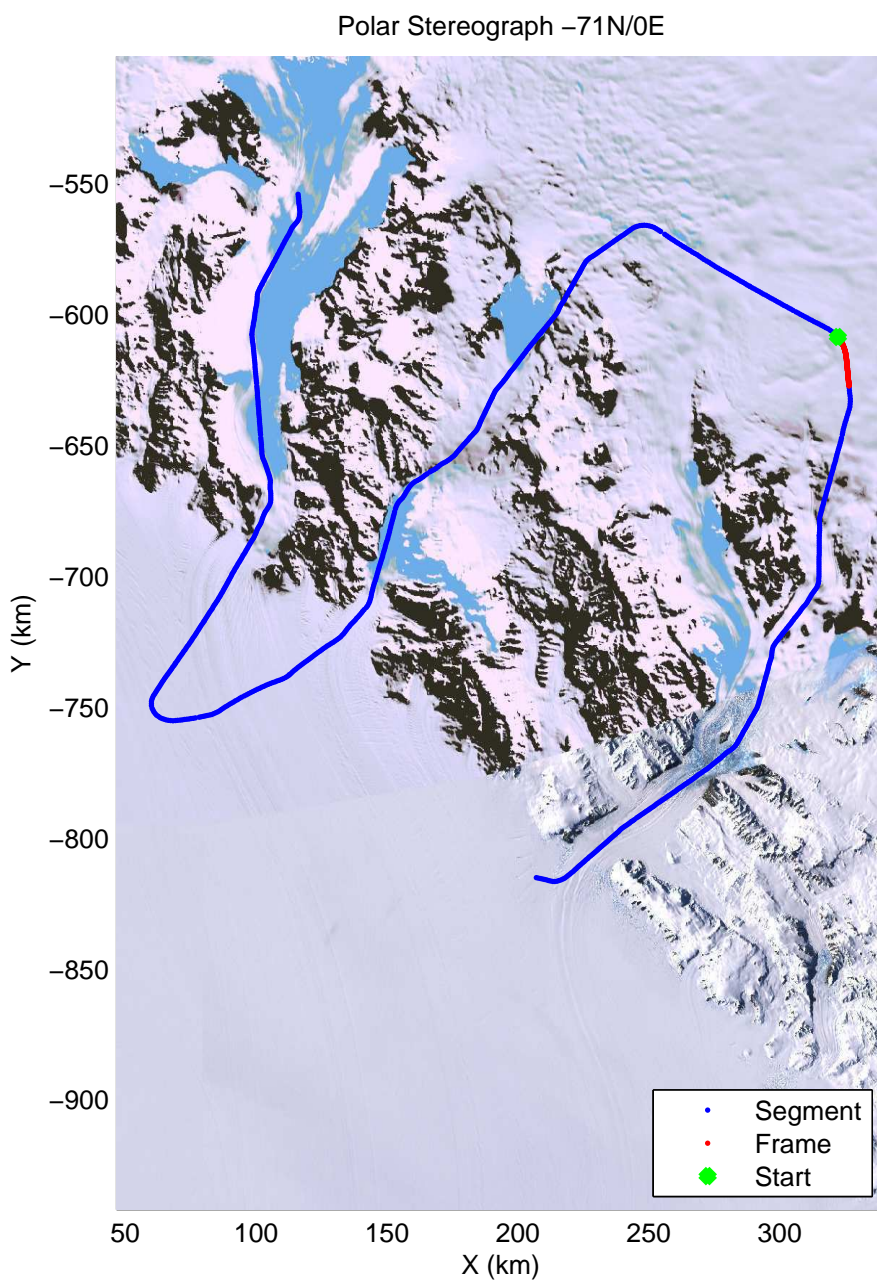
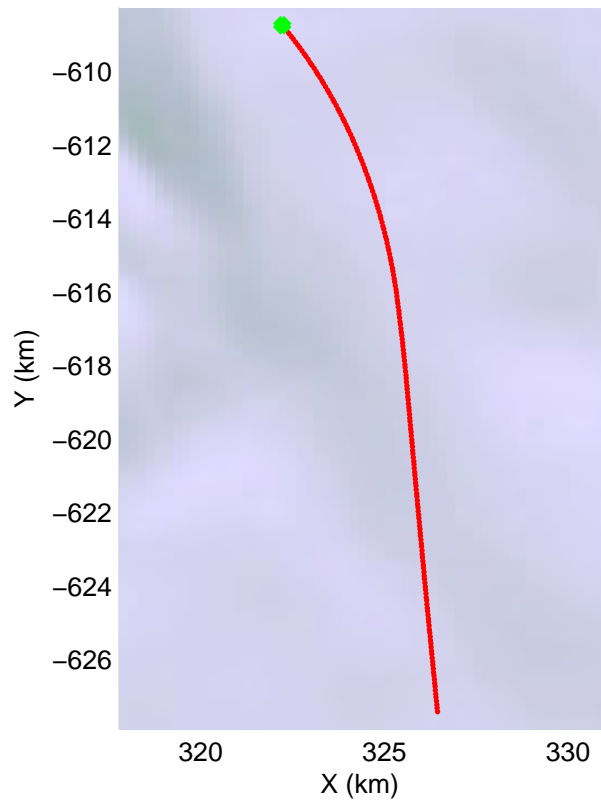
accum2 2013_Antarctica_P3: "TAM West" 20131119_06_029: 00:22:11.0 to 00:24:16.7 GPS






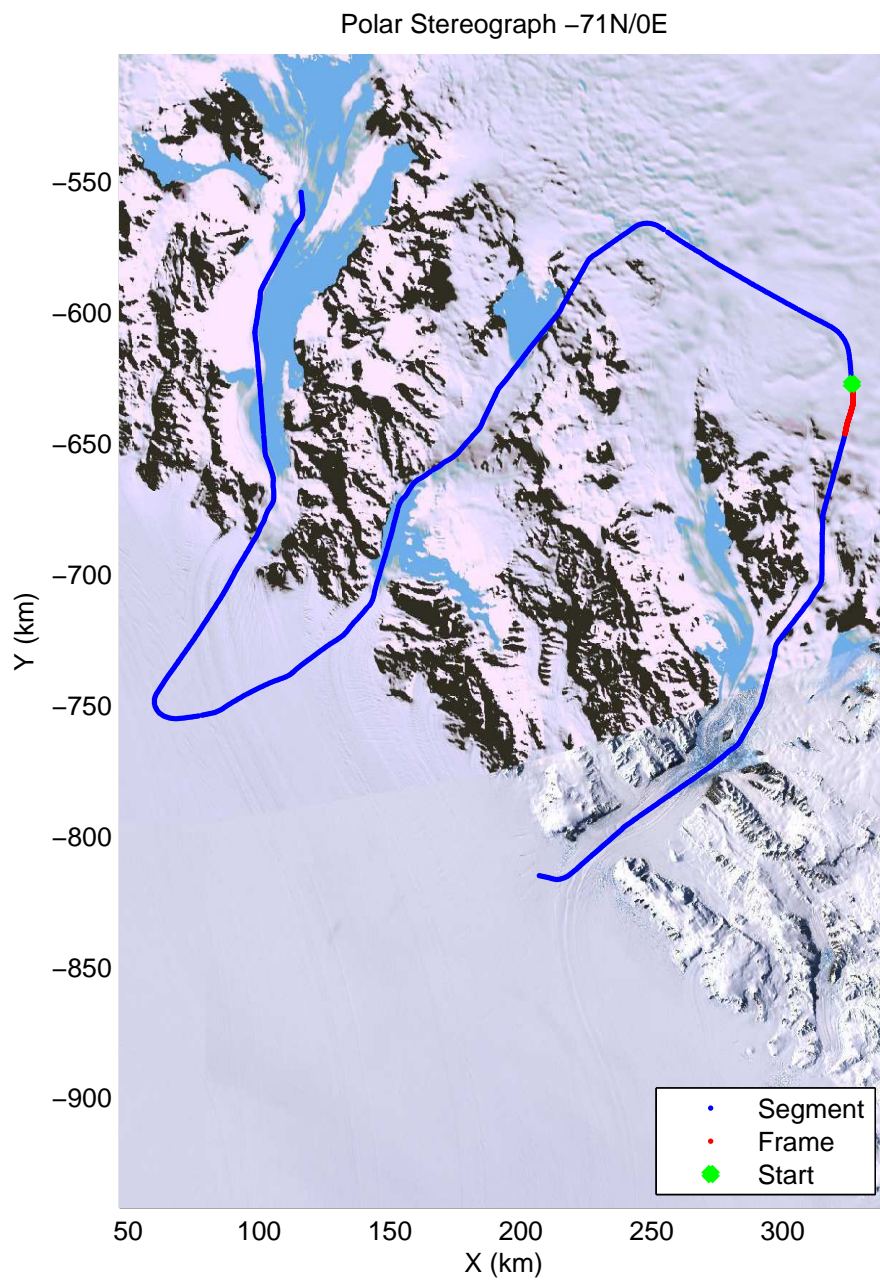
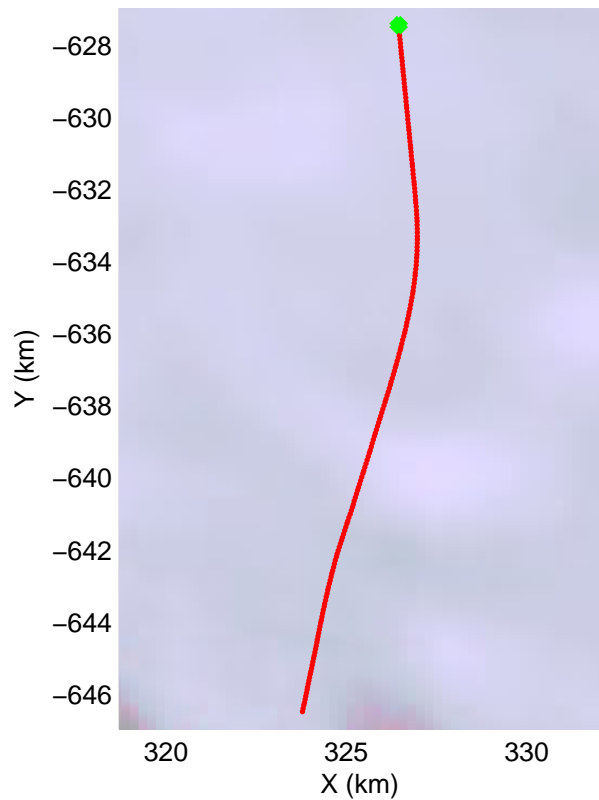
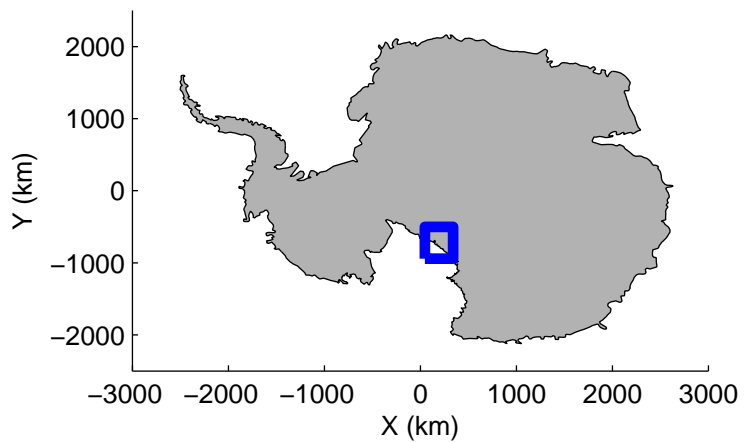
accum2 2013_Antarctica_P3: "TAM West" 20131119_06_030: 00:24:16.9 to 00:26:20.7 GPS






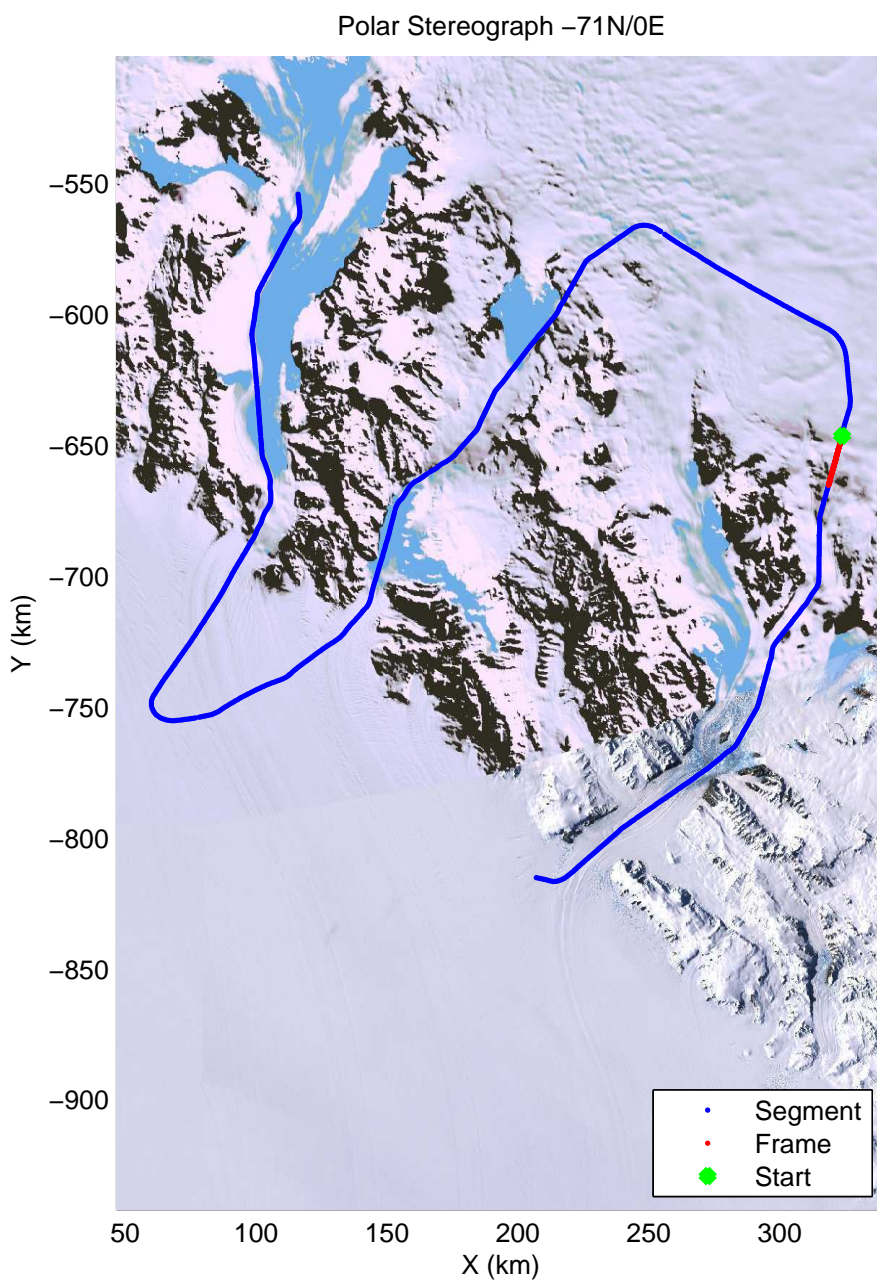
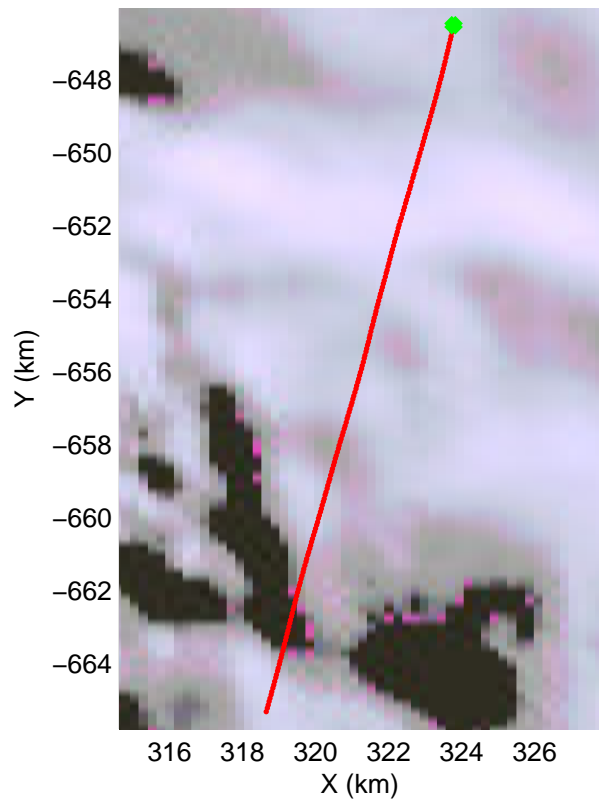
accum2 2013_Antarctica_P3: "TAM West" 20131119_06_031: 00:26:20.8 to 00:28:19.6 GPS






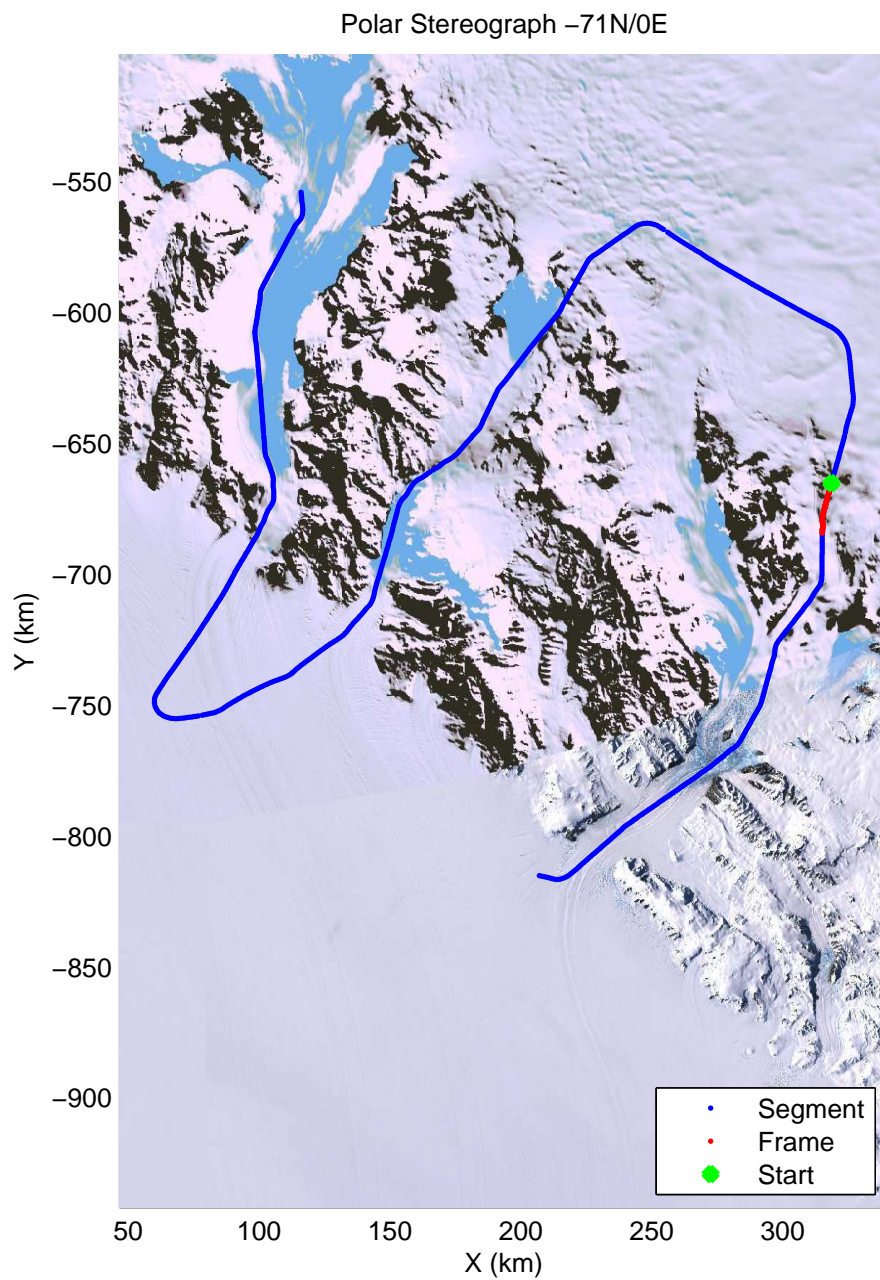

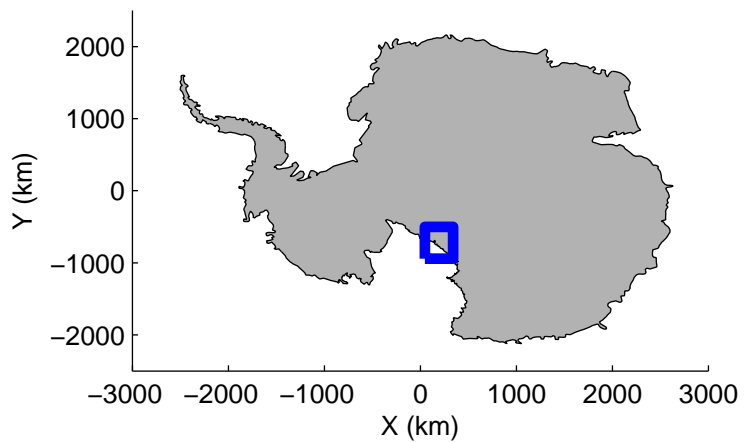
accum2 2013_Antarctica_P3: "TAM West" 20131119_06_032: 00:28:19.7 to 00:30:22.1 GPS






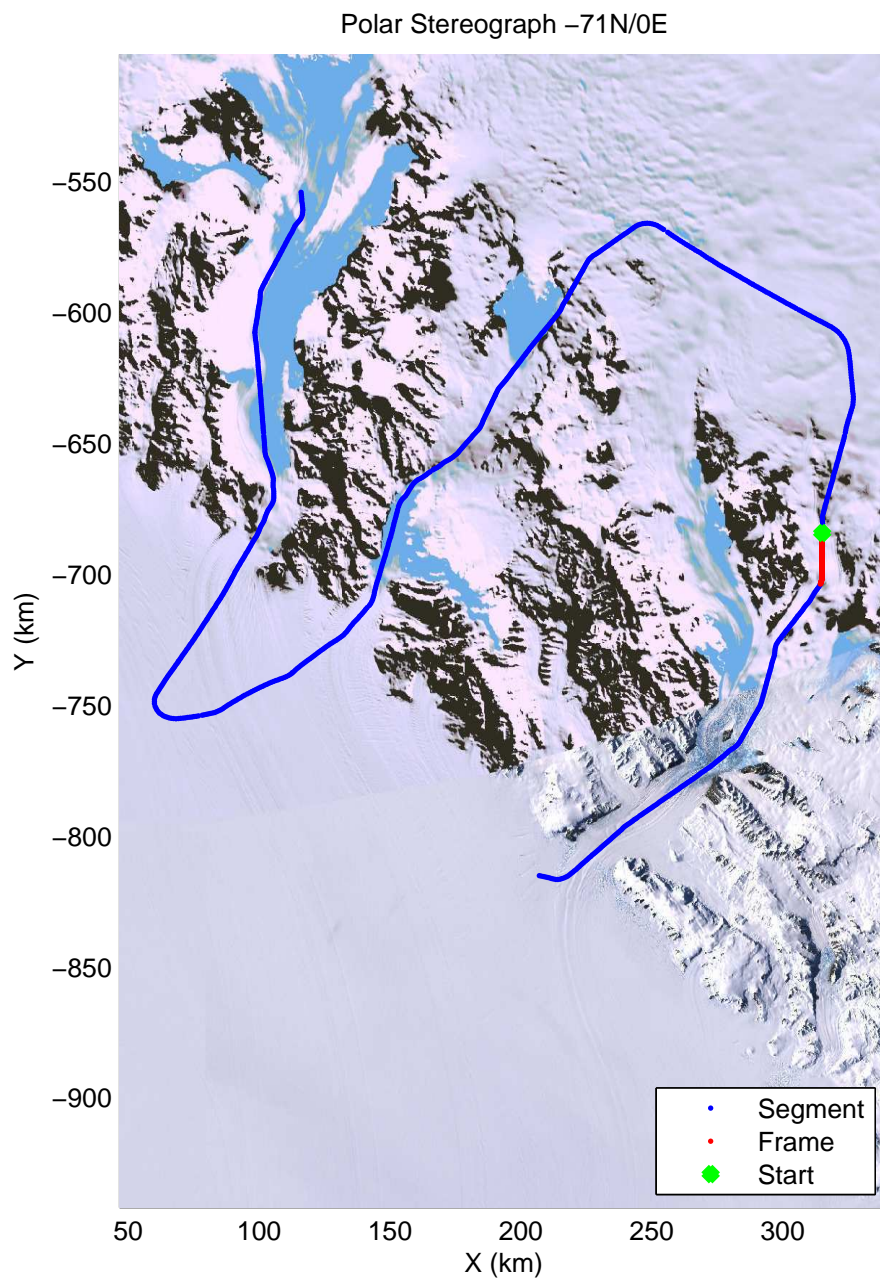

accum2 2013_Antarctica_P3: "TAM West" 20131119_06_033: 00:30:22.3 to 00:32:43.9 GPS






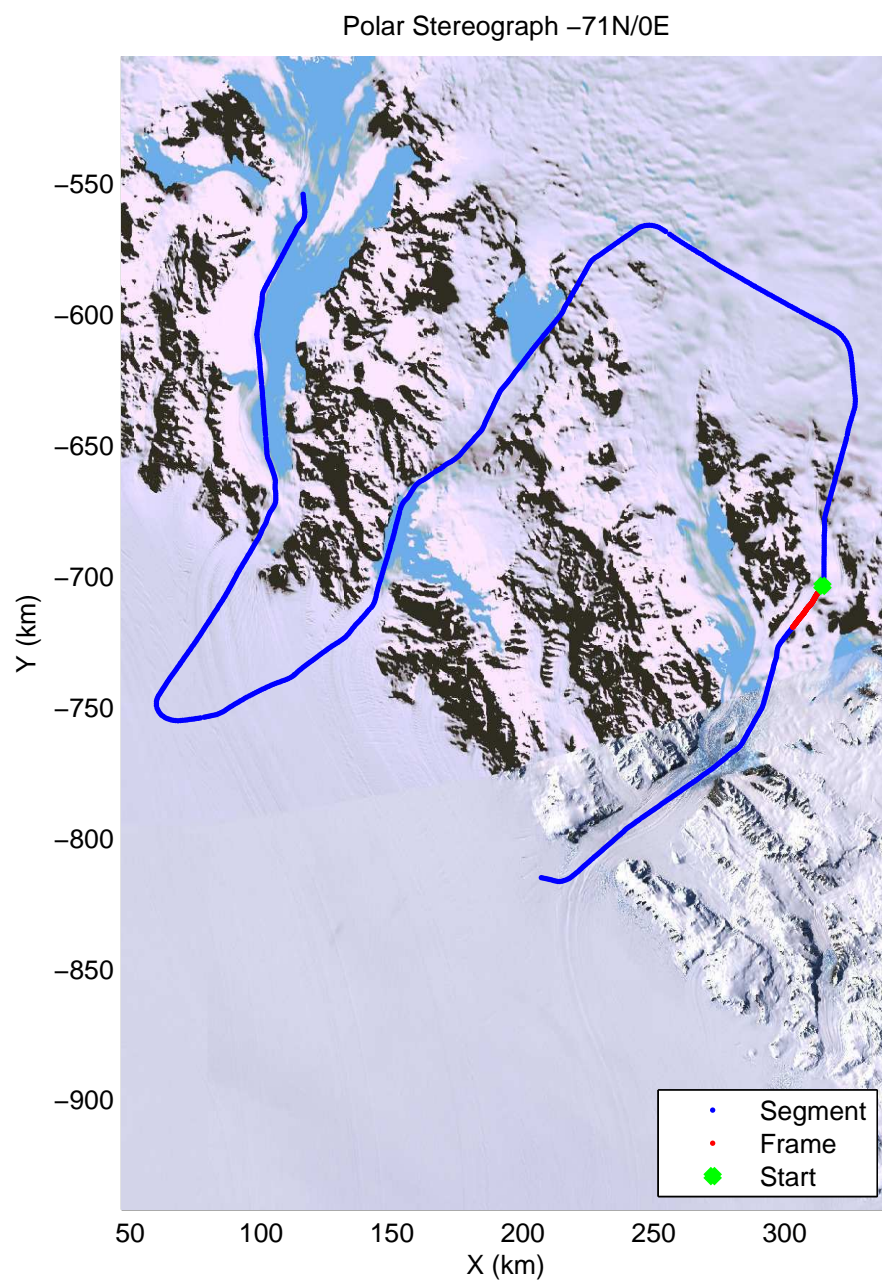

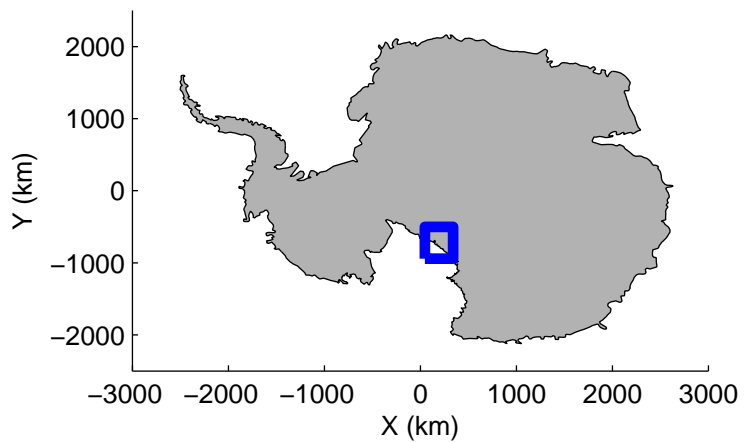
accum2 2013_Antarctica_P3: "TAM West" 20131119_06_034: 00:32:44.0 to 00:35:07.9 GPS






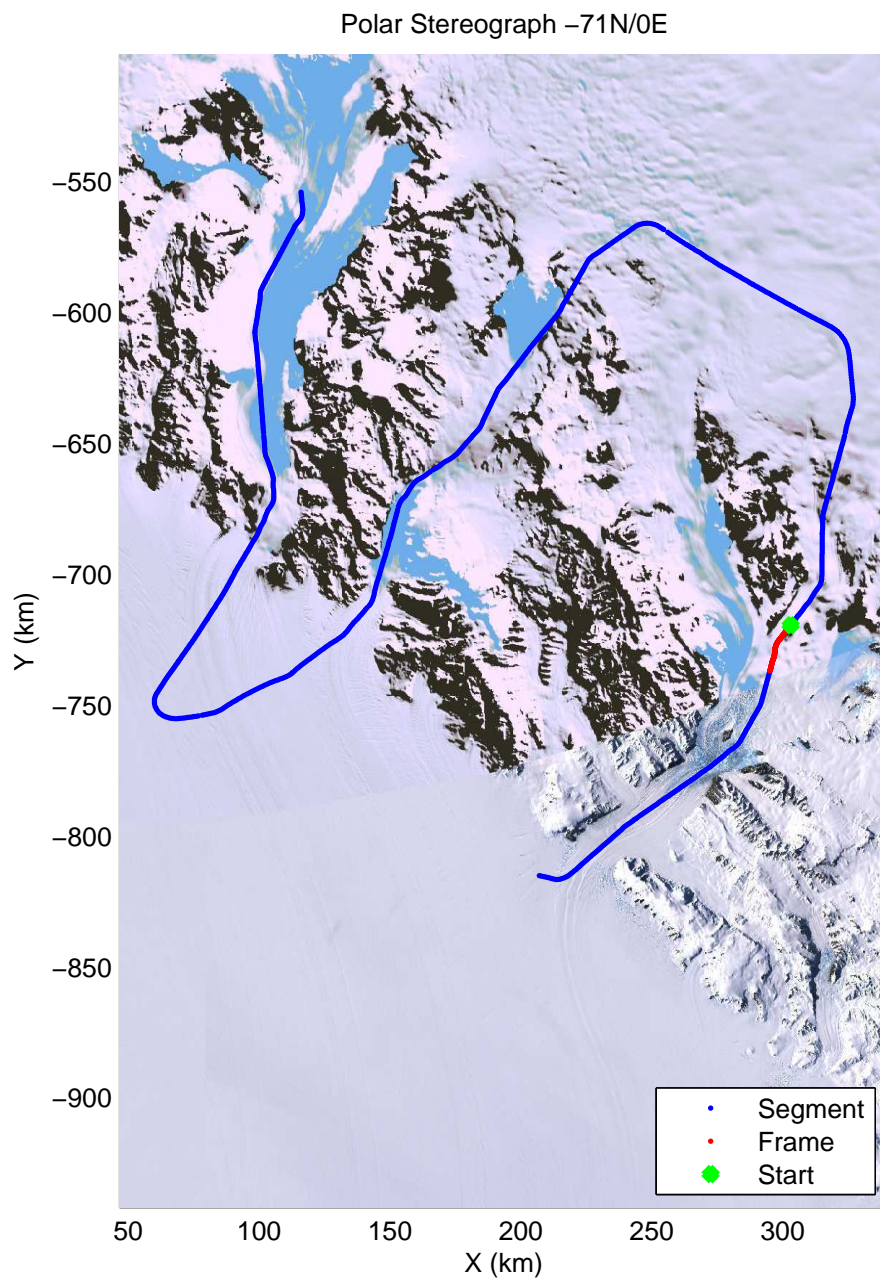
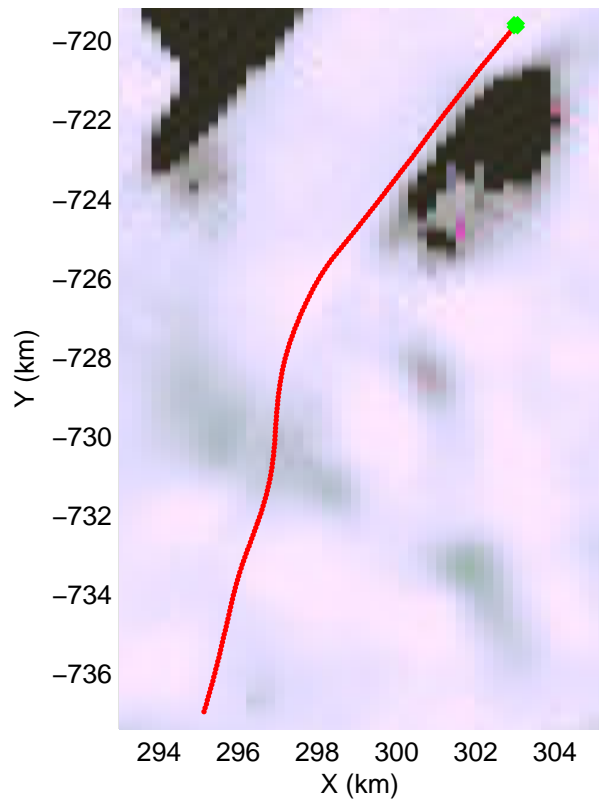
accum2 2013_Antarctica_P3: "TAM West" 20131119_06_035: 00:35:08.1 to 00:37:26.7 GPS



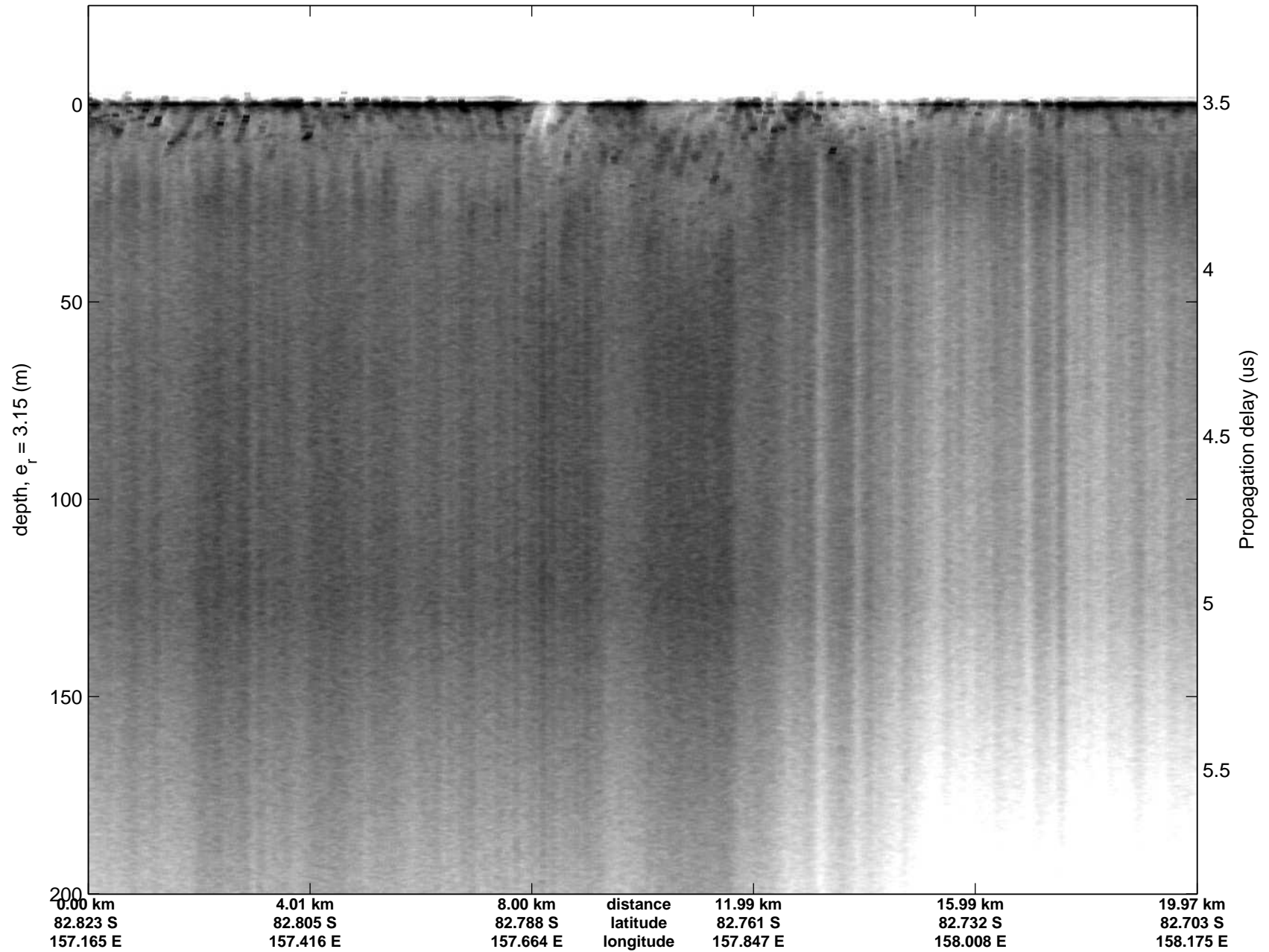


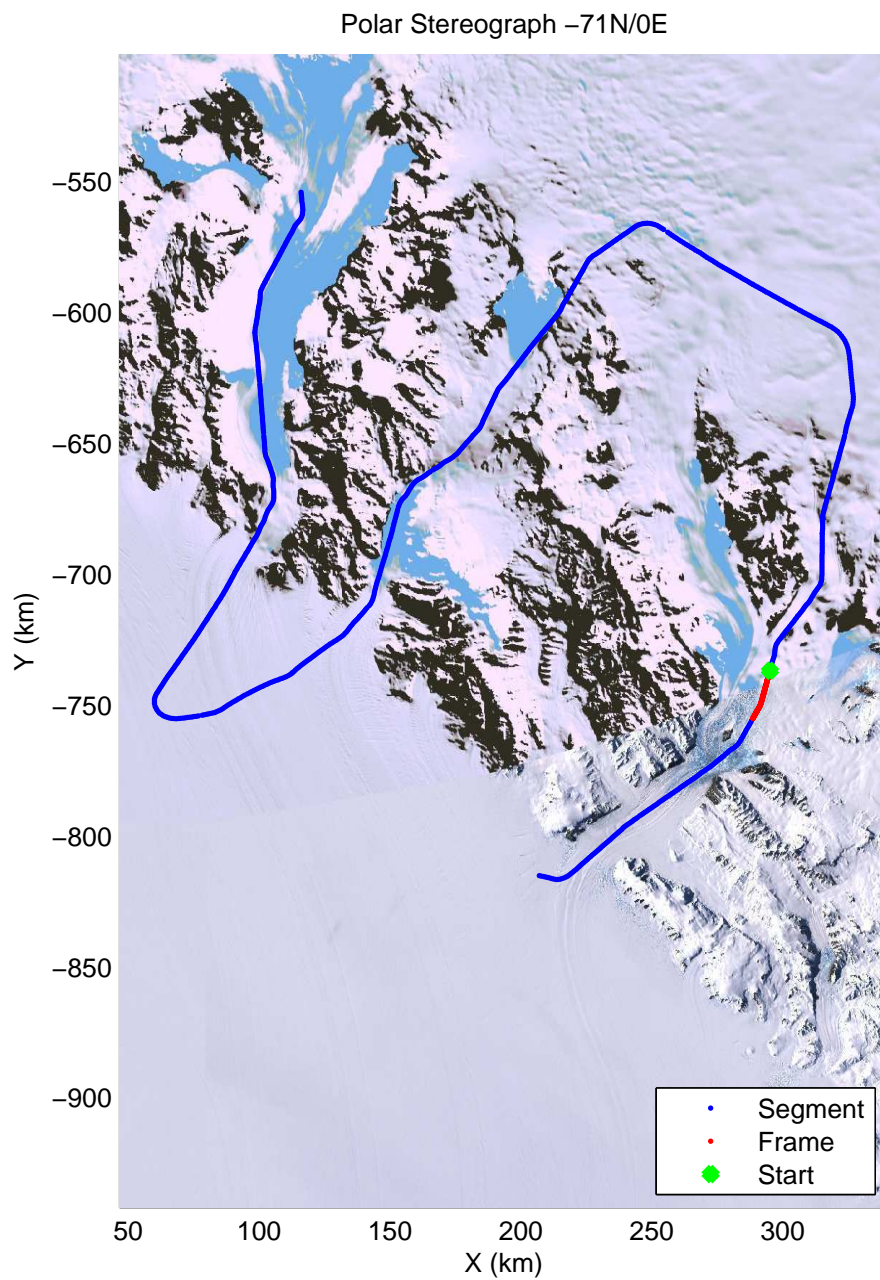
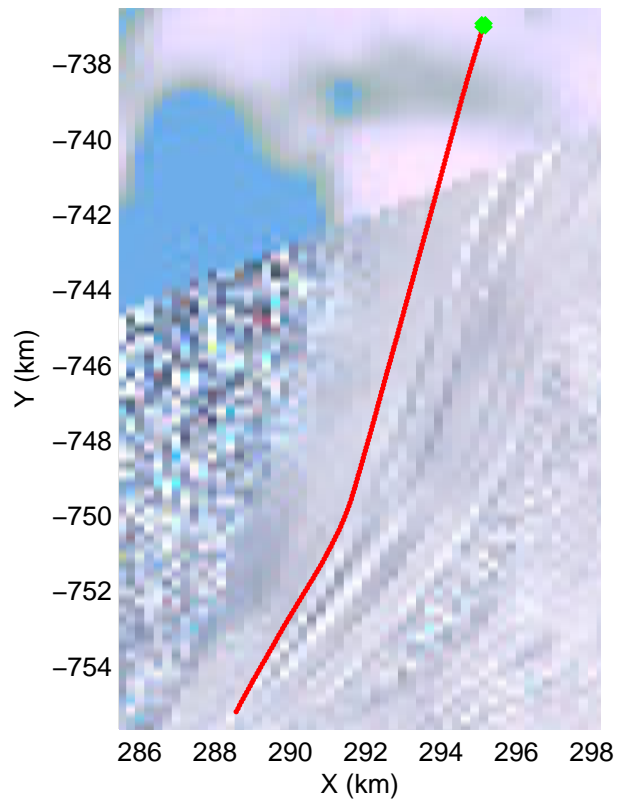
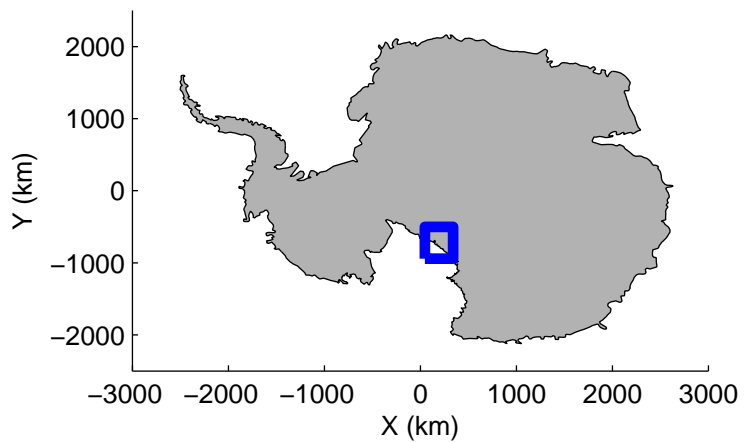
accum2 2013_Antarctica_P3: "TAM West" 20131119_06_036: 00:37:26.9 to 00:40:00.2 GPS






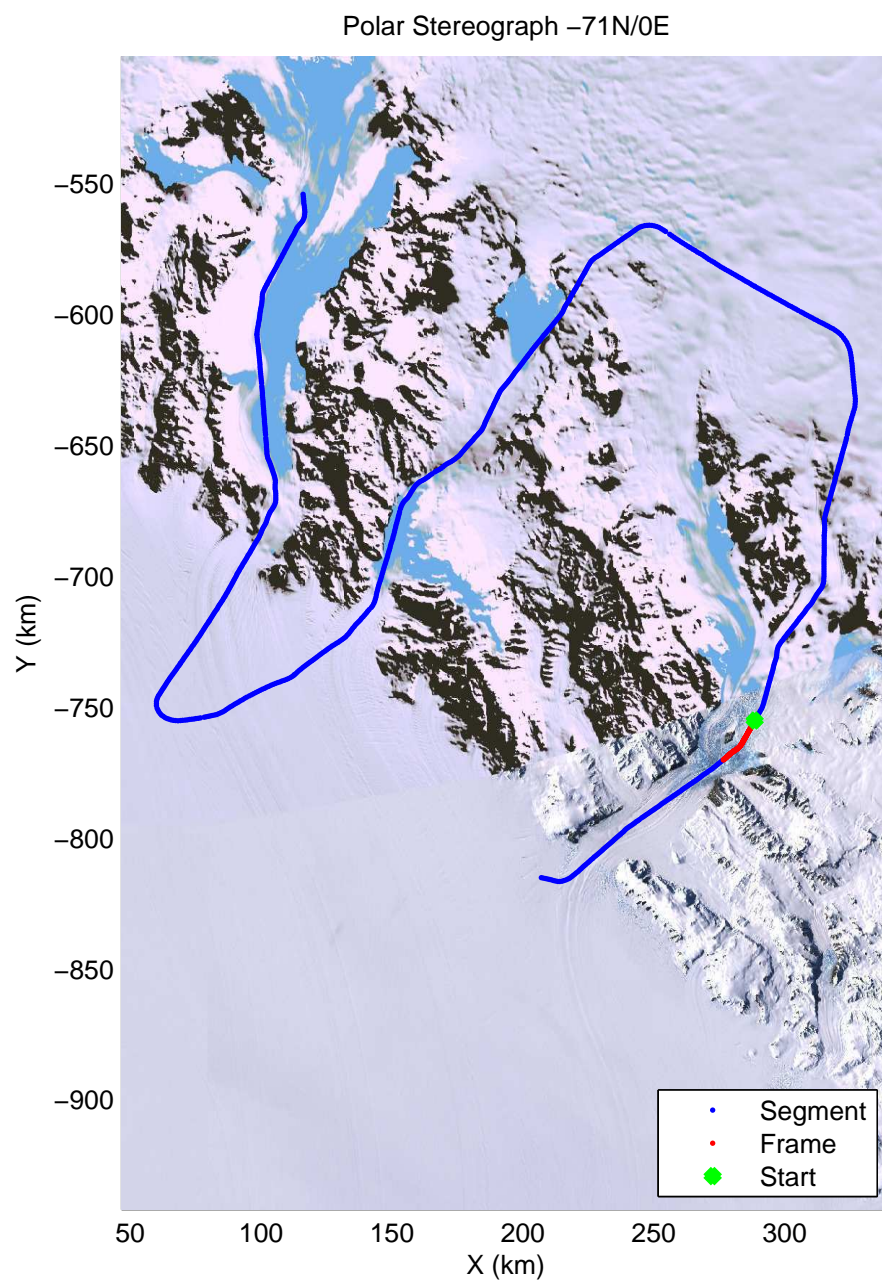
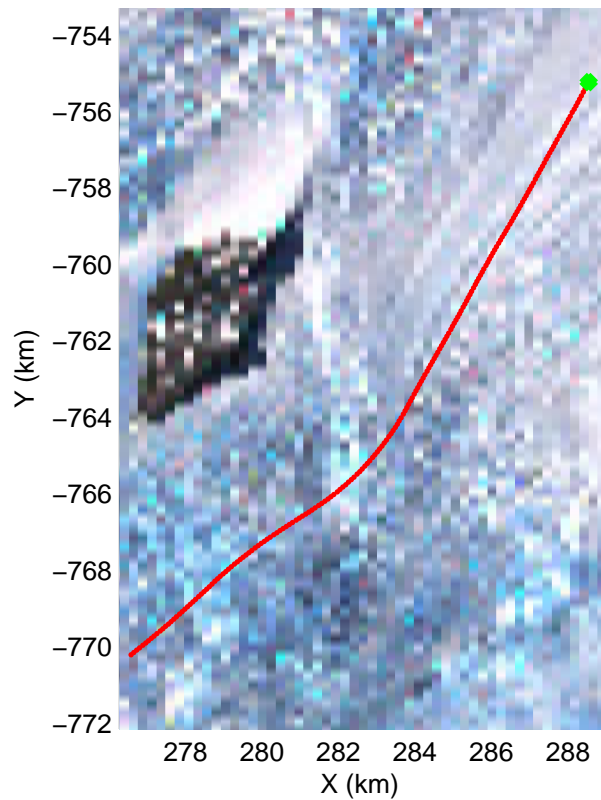
accum2 2013_Antarctica_P3: "TAM West" 20131119_06_037: 00:40:00.3 to 00:42:32.9 GPS






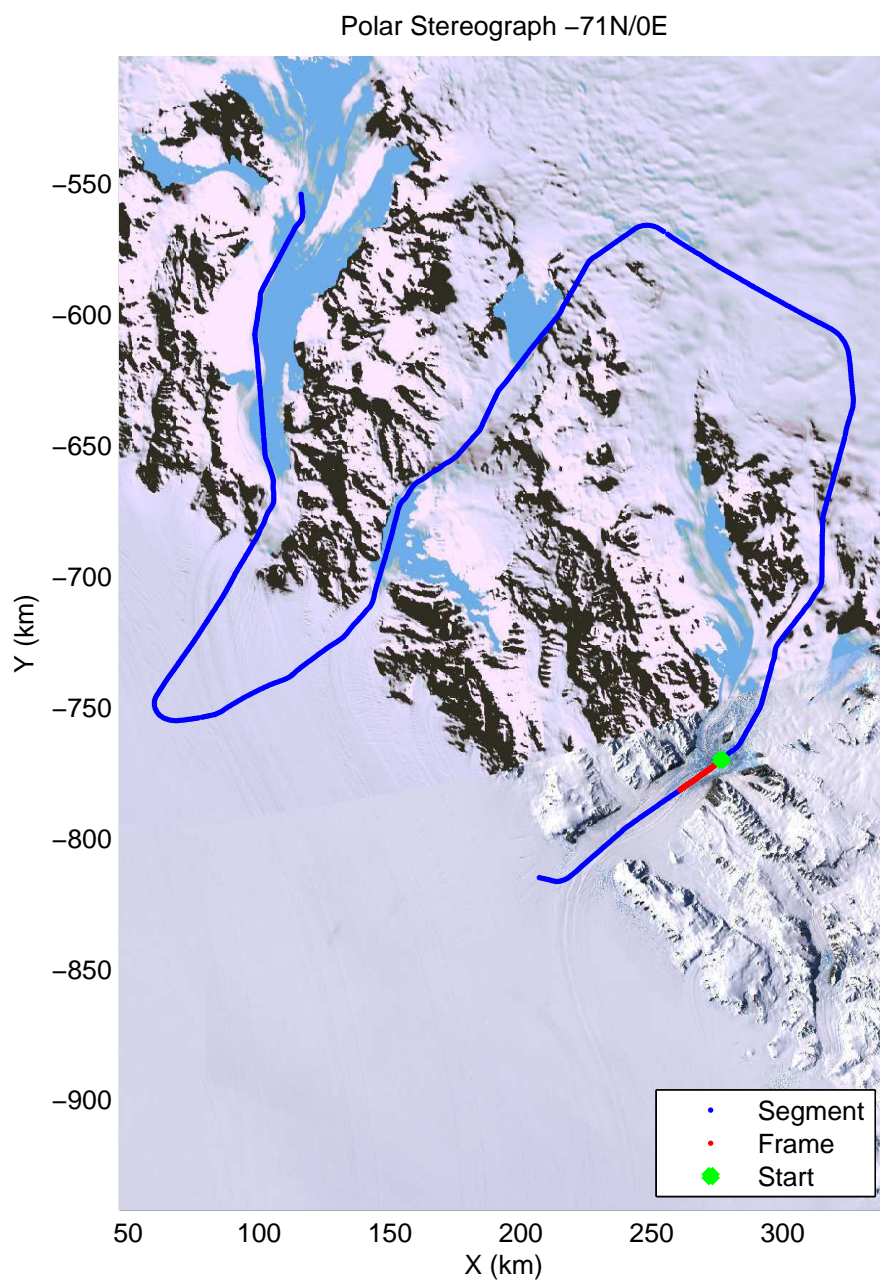
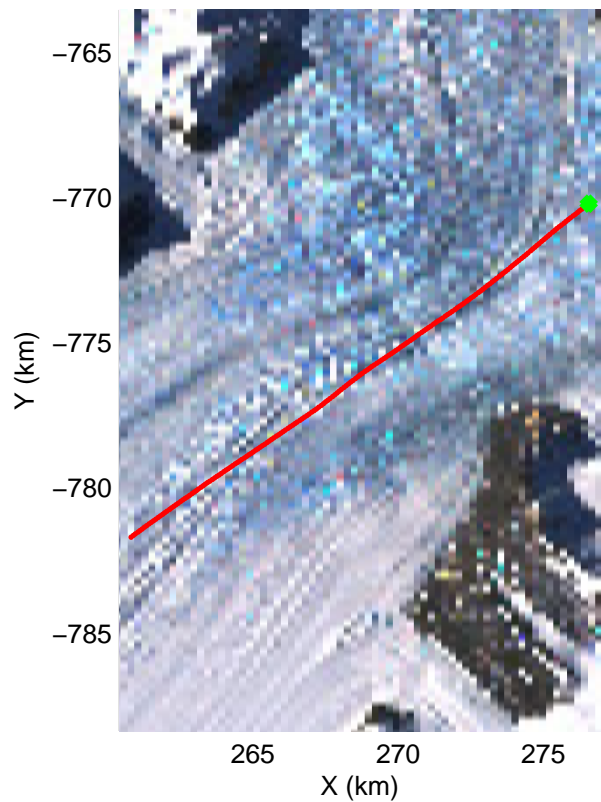
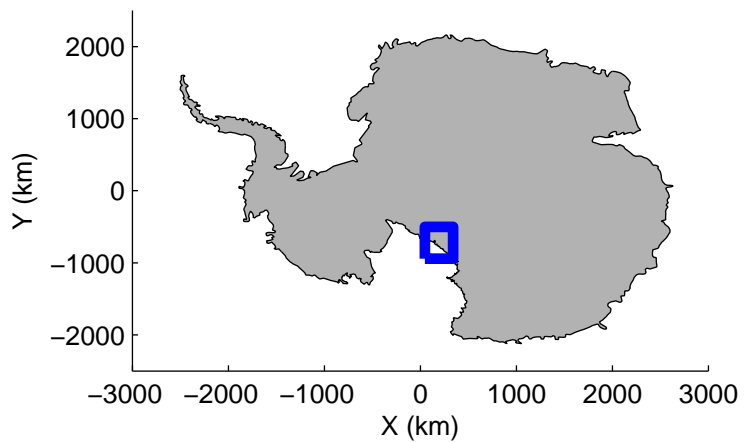
accum2 2013_Antarctica_P3: "TAM West" 20131119_06_038: 00:42:33.1 to 00:45:04.7 GPS






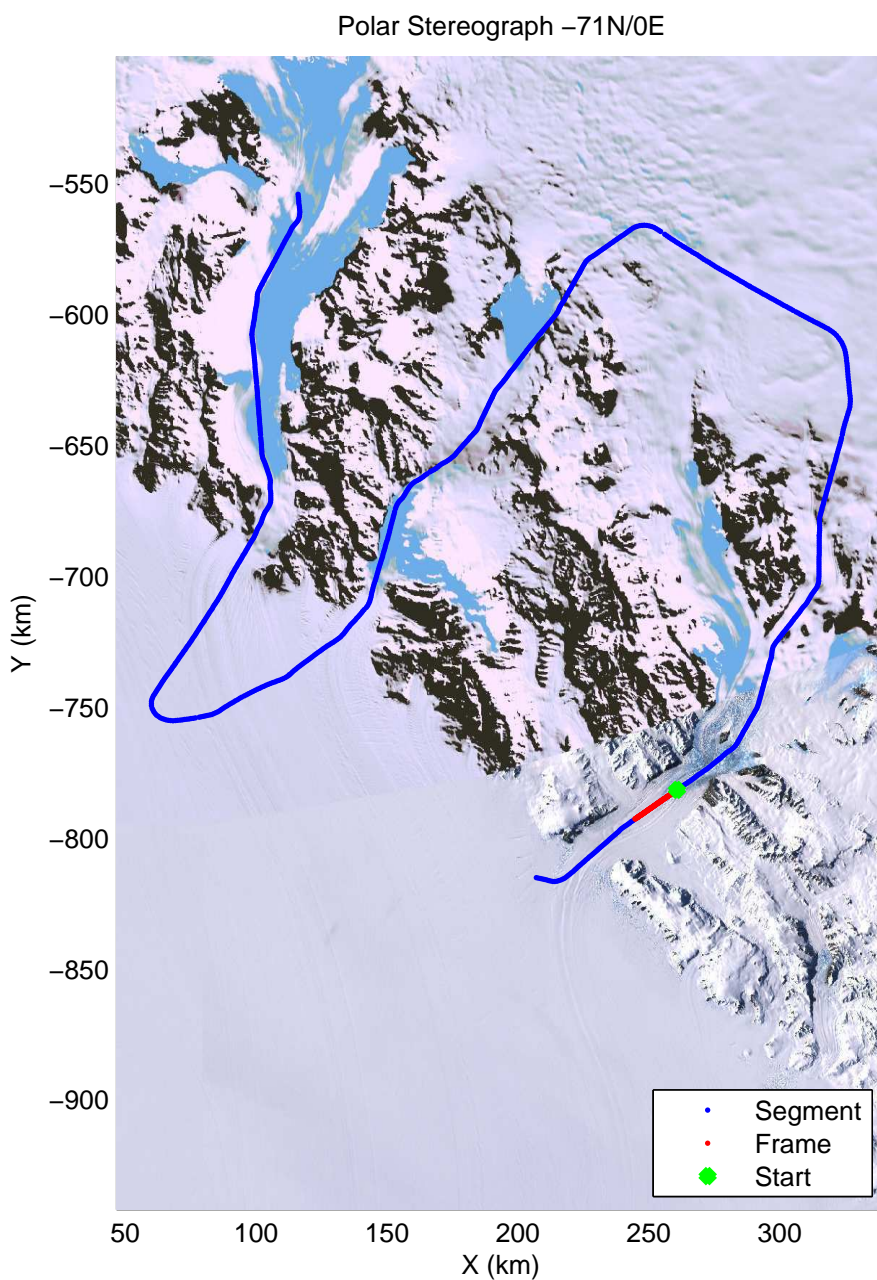

accum2 2013_Antarctica_P3: "TAM West" 20131119_06_039: 00:45:04.9 to 00:47:41.6 GPS



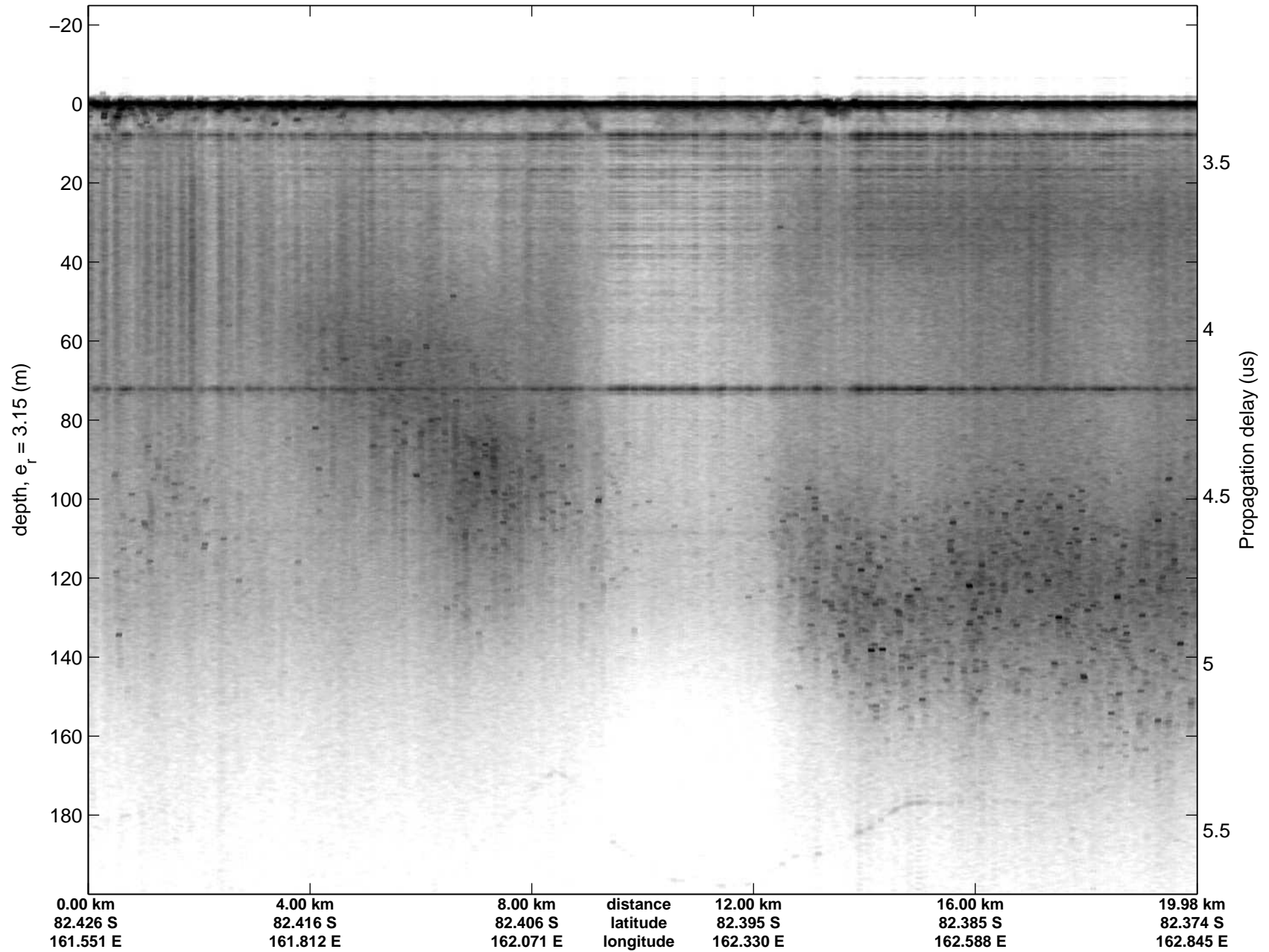


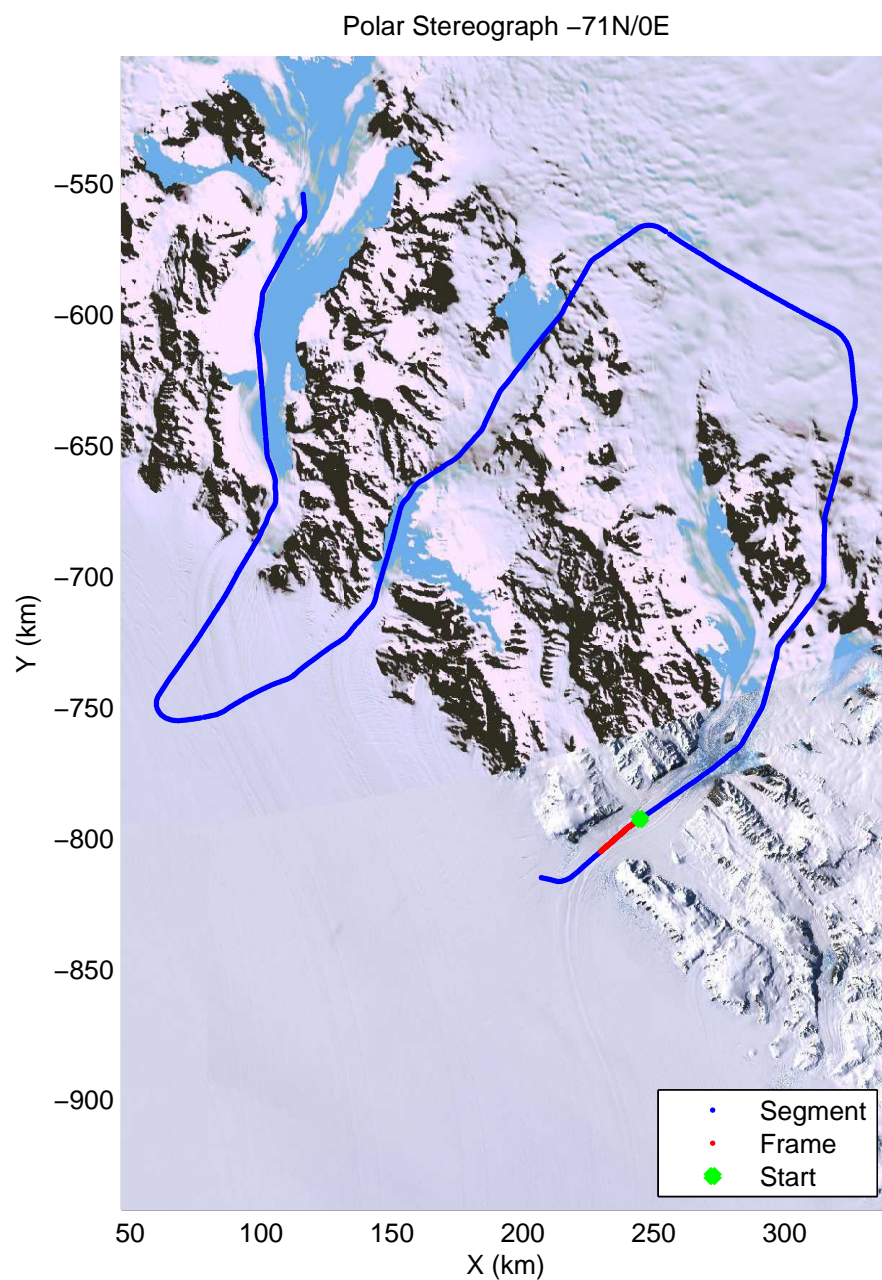
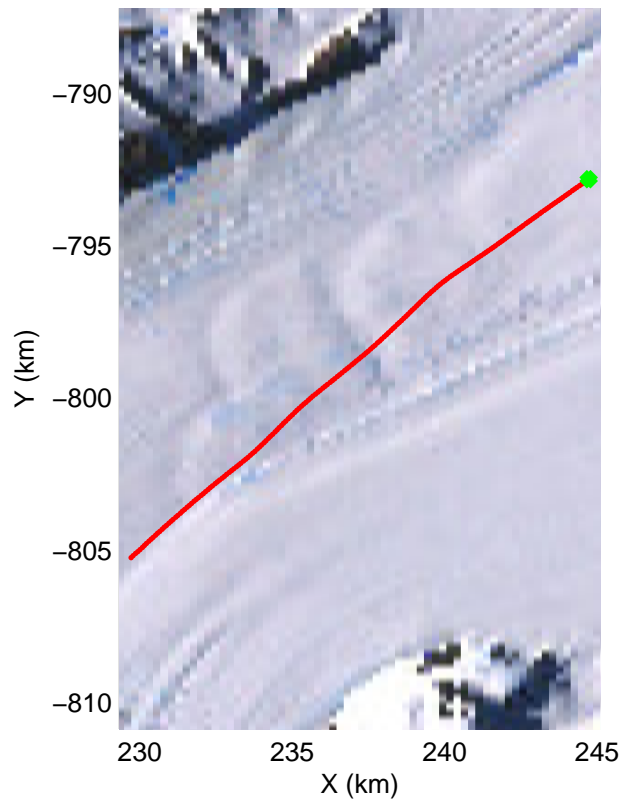
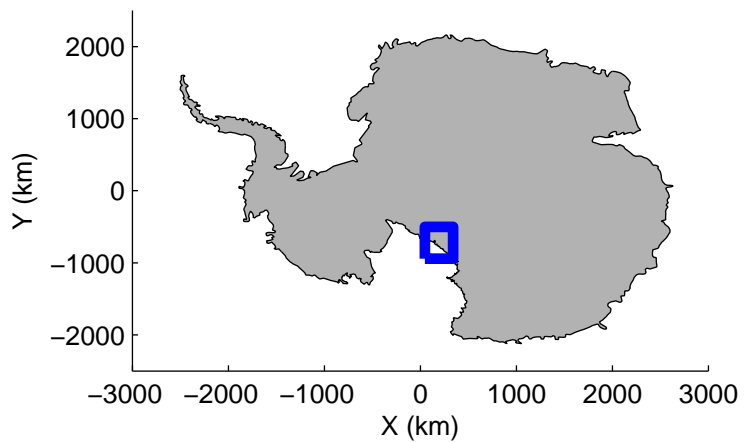
accum2 2013_Antarctica_P3: "TAM West" 20131119_06_040: 00:47:41.7 to 00:50:19.9 GPS



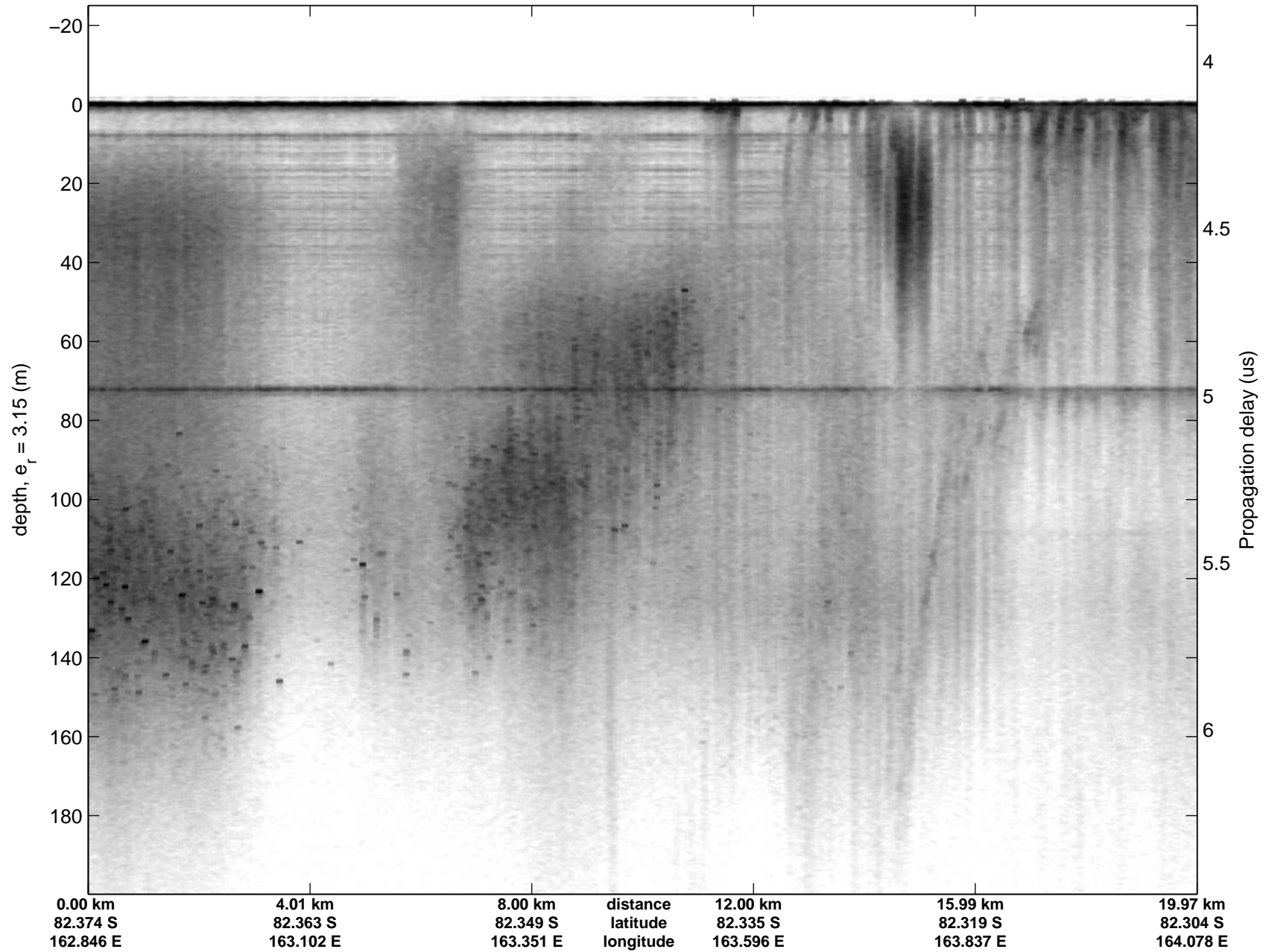


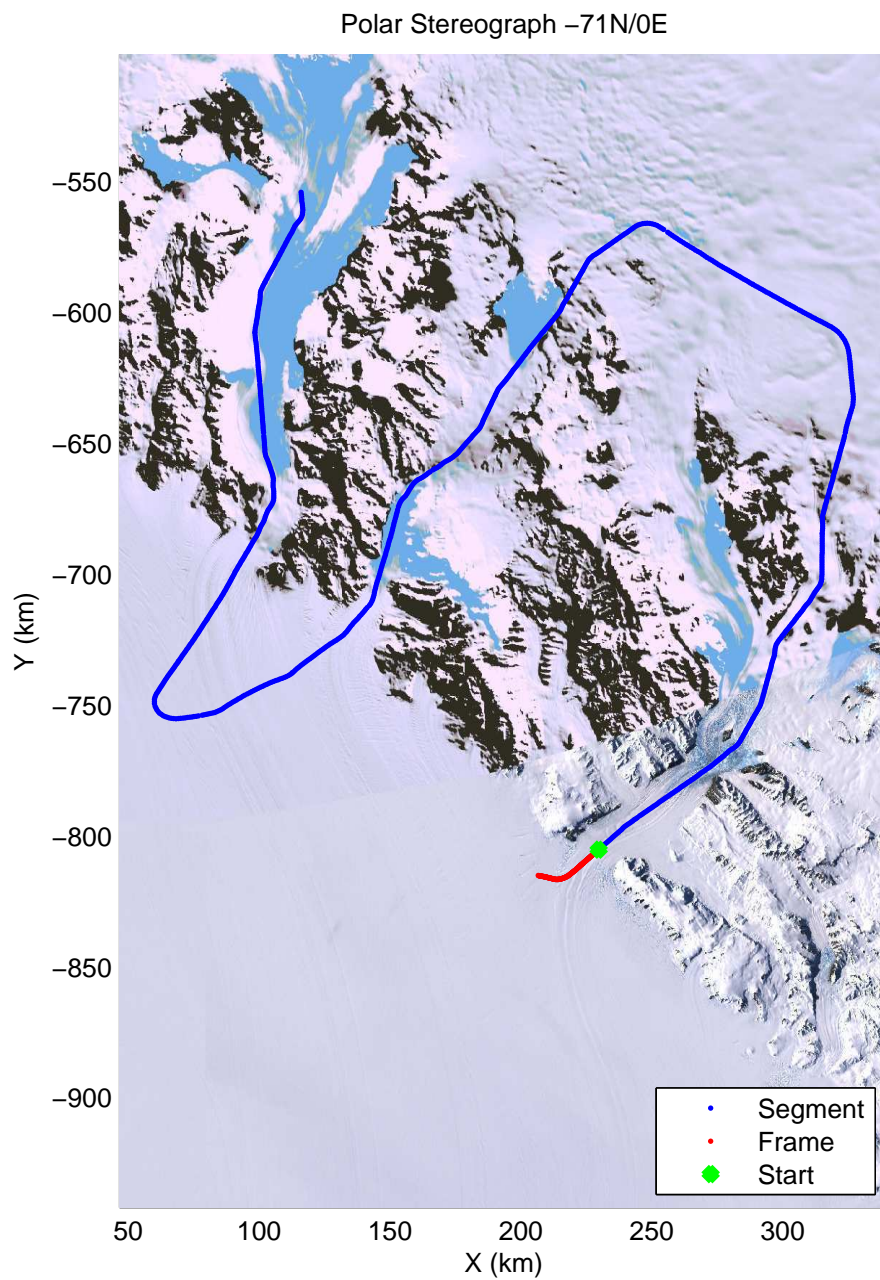
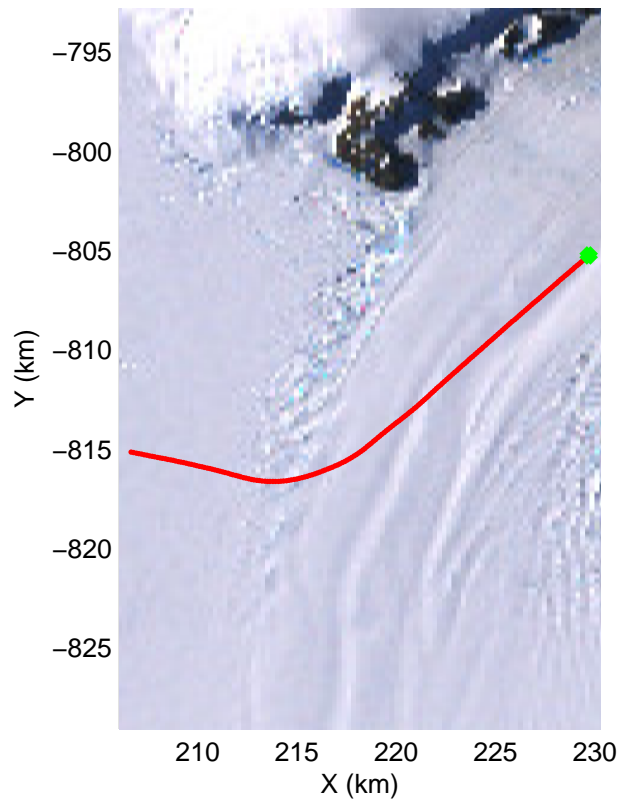
accum2 2013_Antarctica_P3: "TAM West" 20131119_06_041: 00:50:20.1 to 00:53:05.6 GPS





accum2 2013_Antarctica_P3: "TAM West" 20131119_06_042: 00:53:05.7 to 00:55:47.2 GPS





accum2 2013_Antarctica_P3: "TAM West" 20131119_06_043: 00:55:47.4 to 00:59:20.5 GPS

