
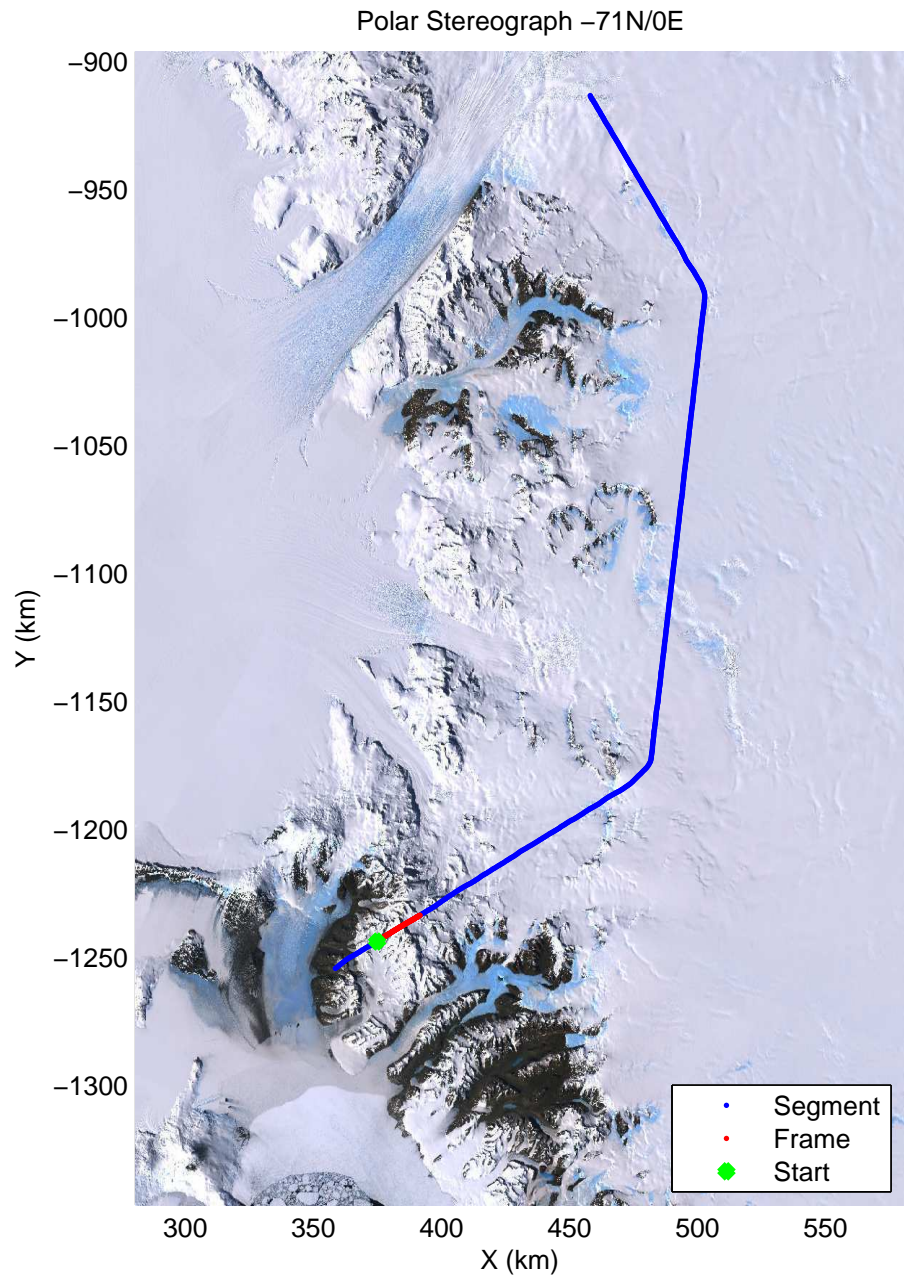

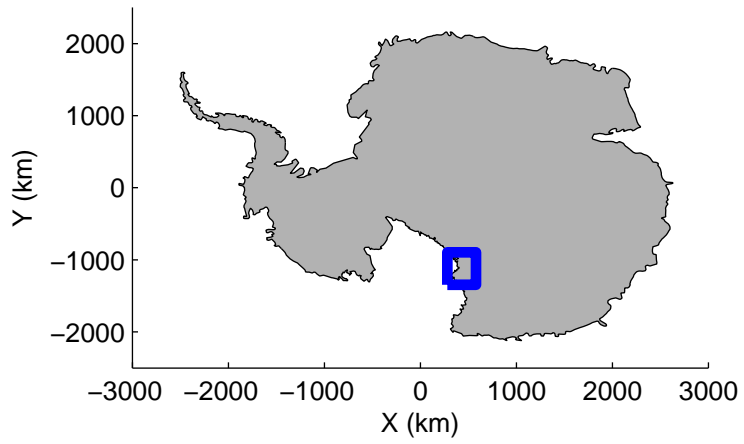



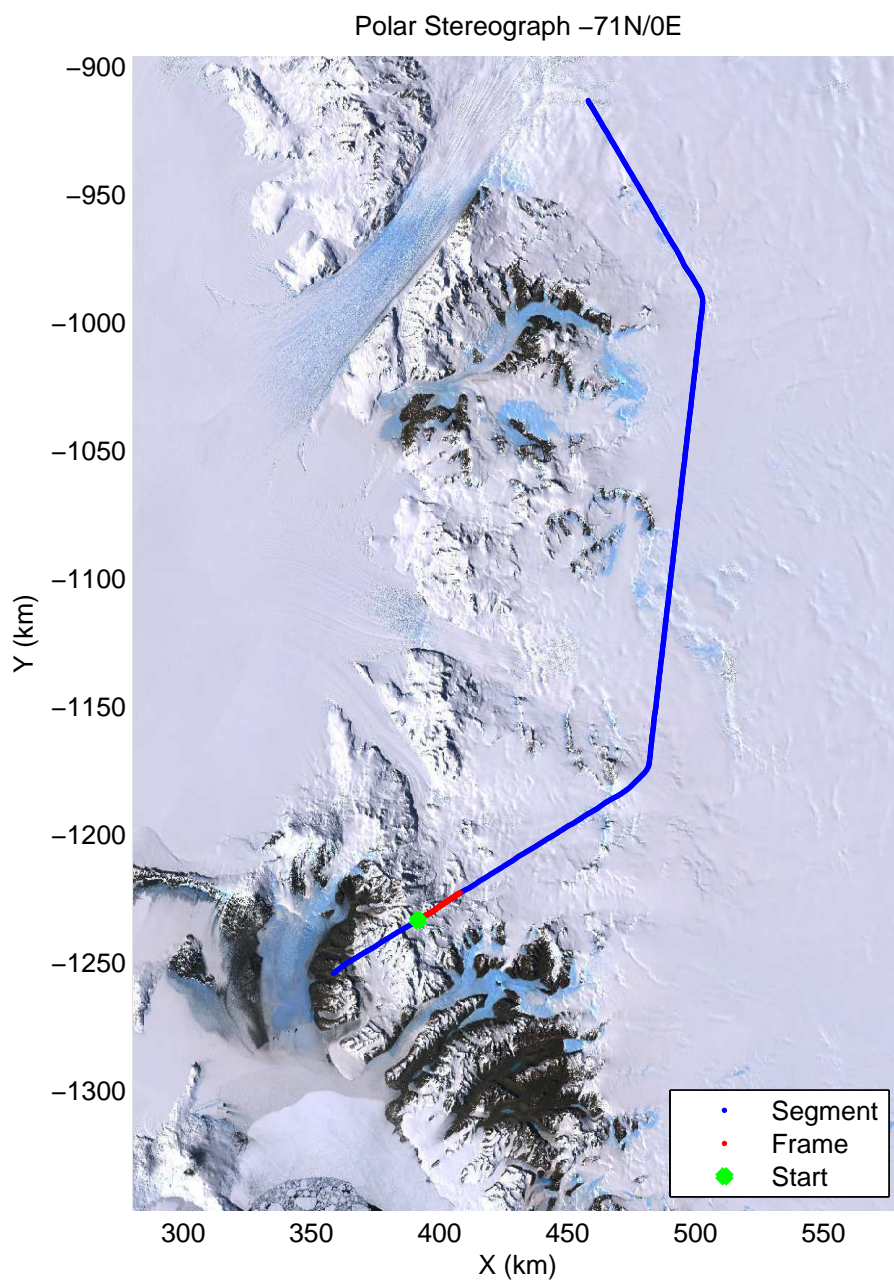

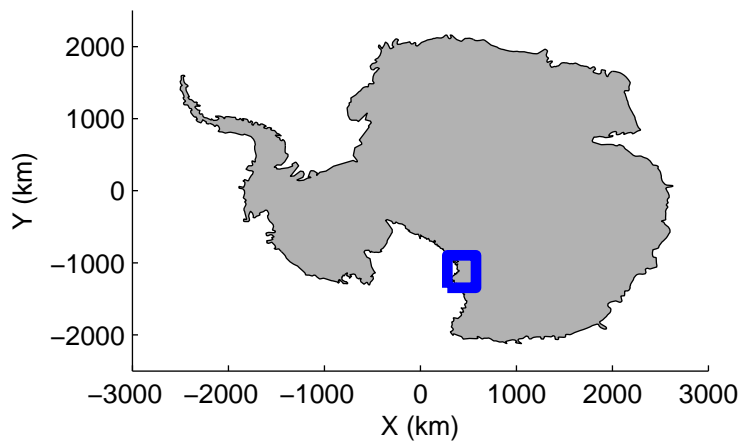
accum2 2013_Antarctica_P3: "TAM West" 20131119_01_001: -4:12:22.1 to -4:14:54.4 GPS






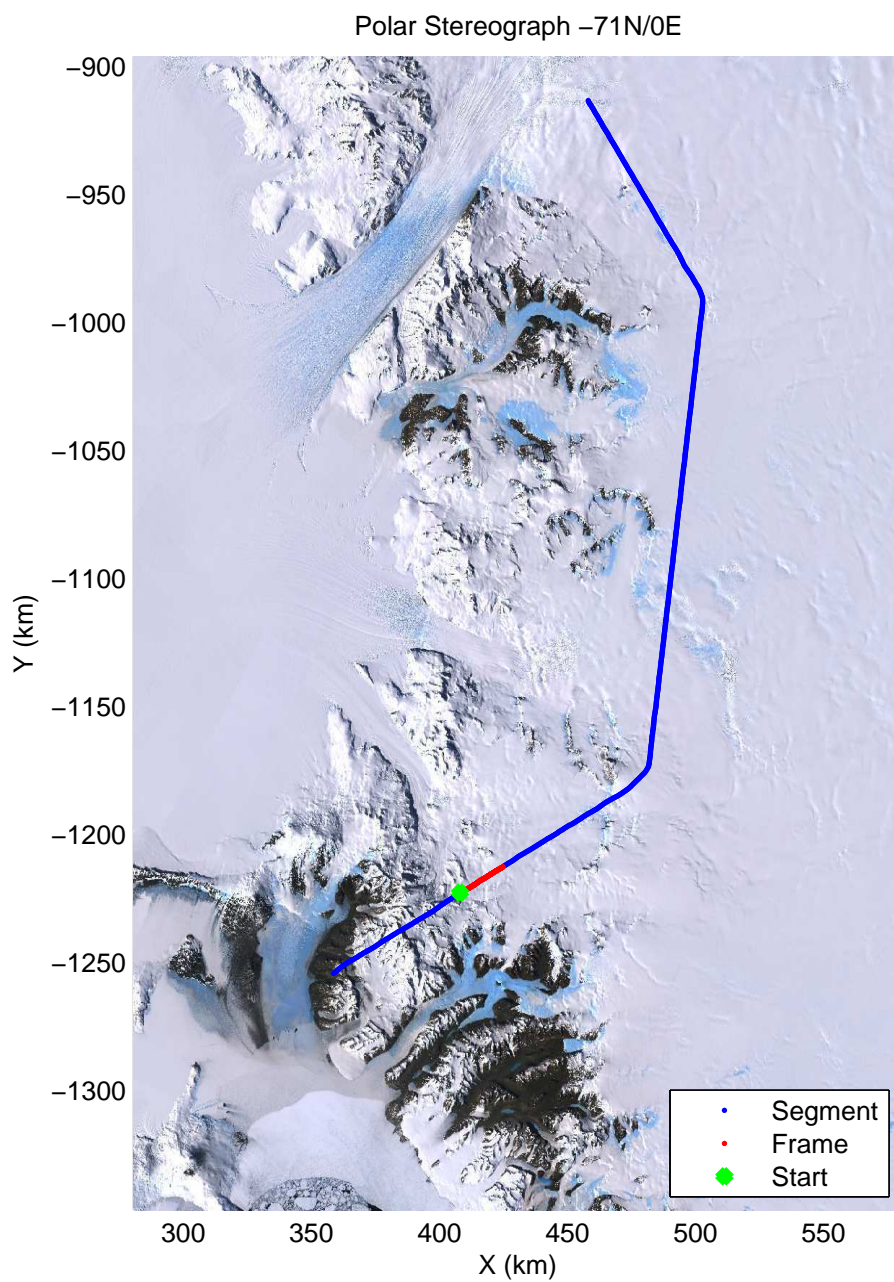
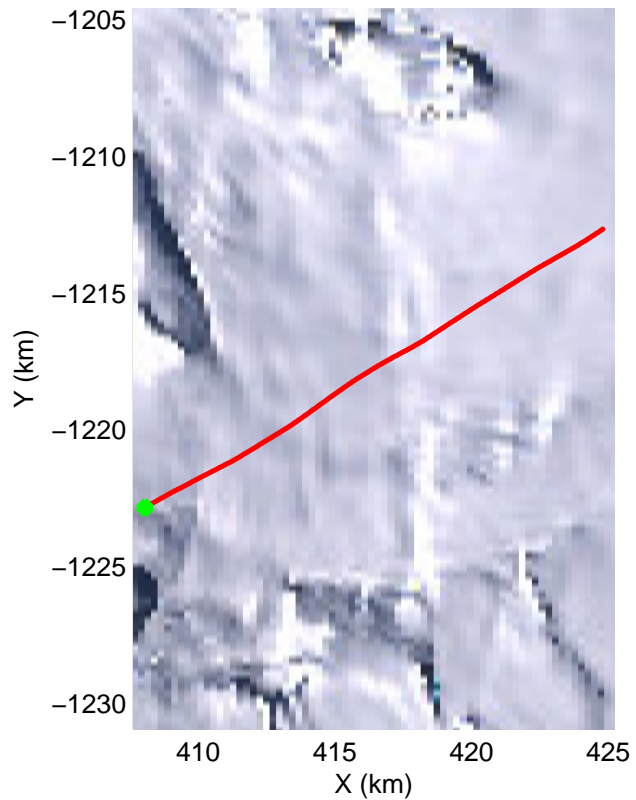
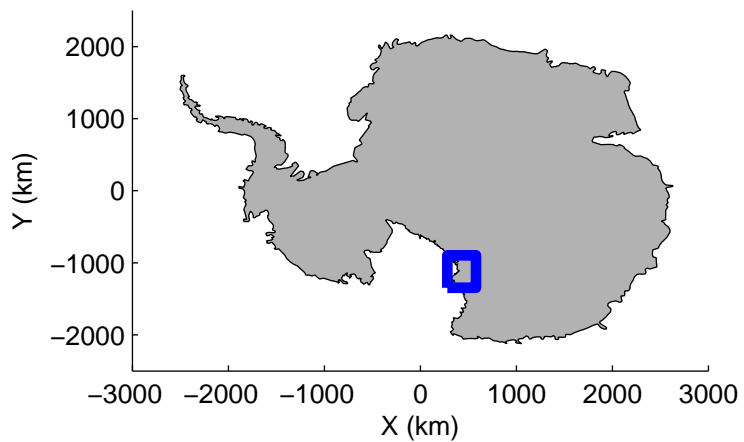
accum2 2013_Antarctica_P3: "TAM West" 20131119_01_002: -4:14:54.5 to -4:17:22.1 GPS






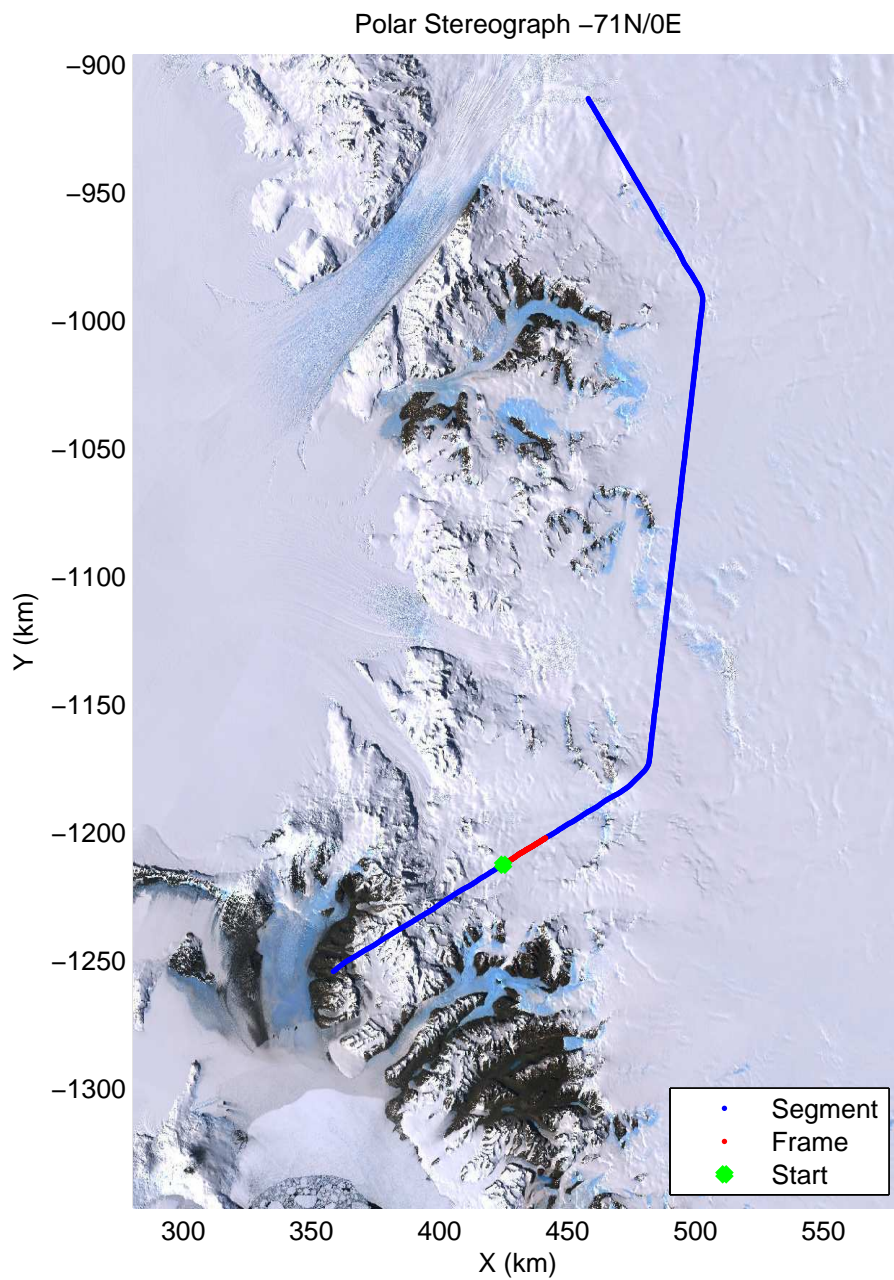
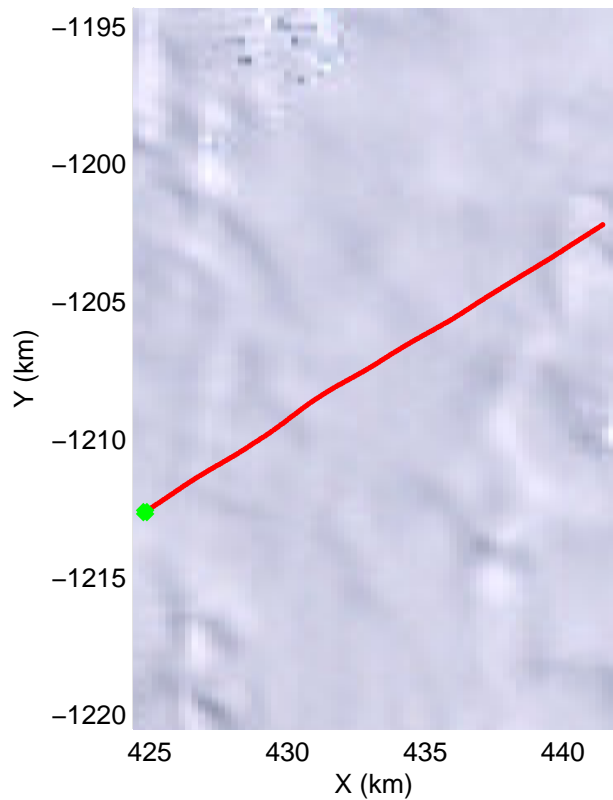
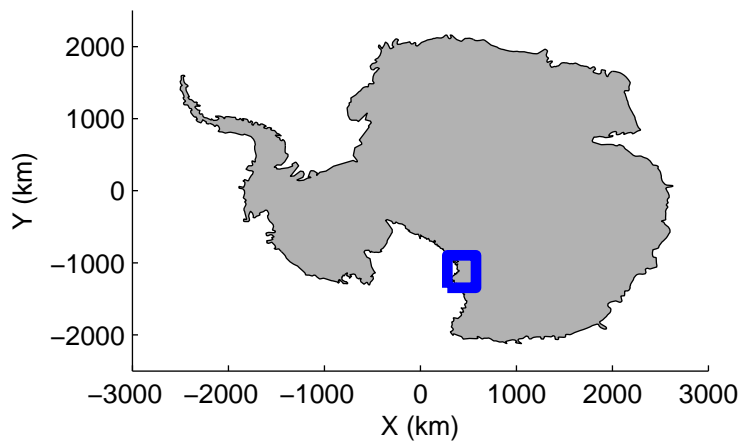
accum2 2013_Antarctica_P3: "TAM West" 20131119_01_003: -4:17:22.3 to -4:19:49.5 GPS






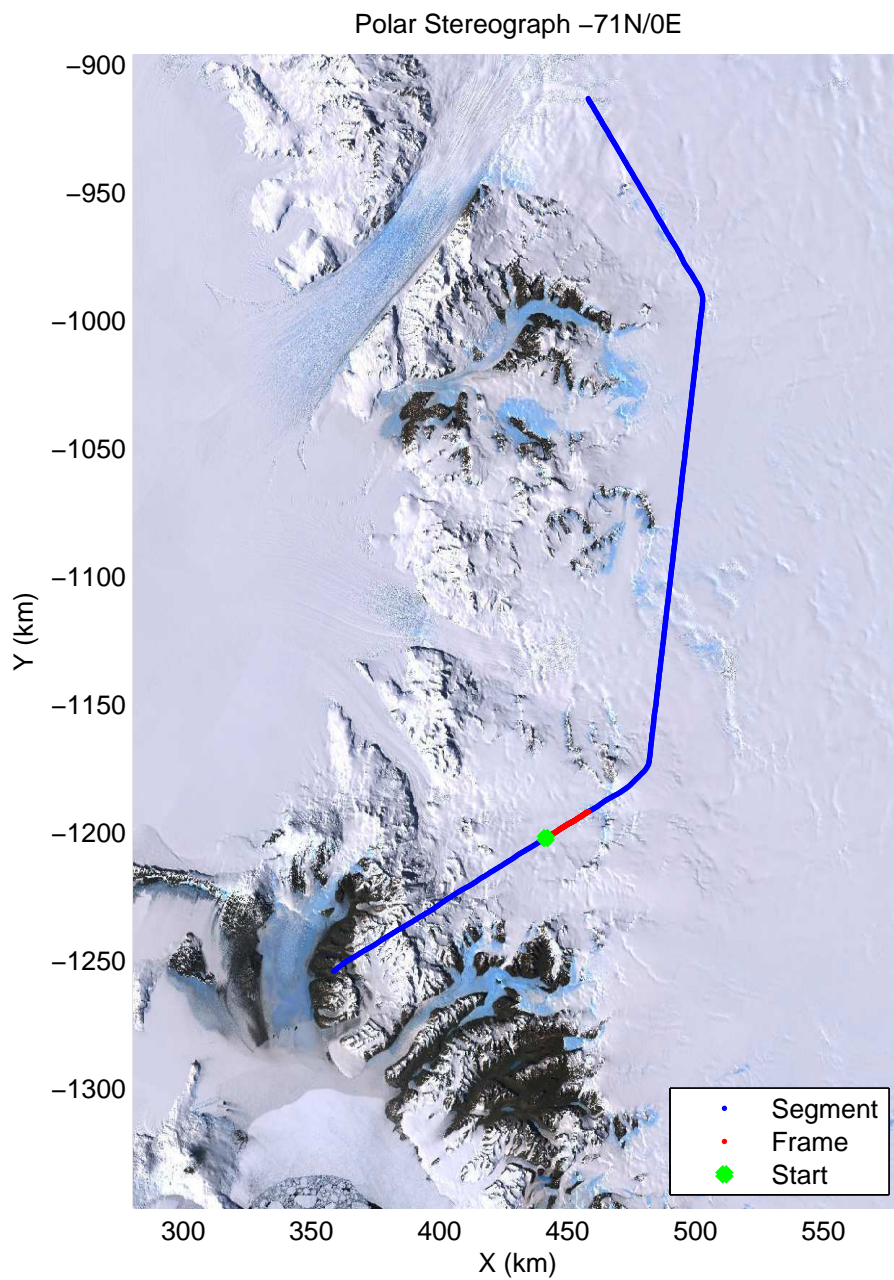
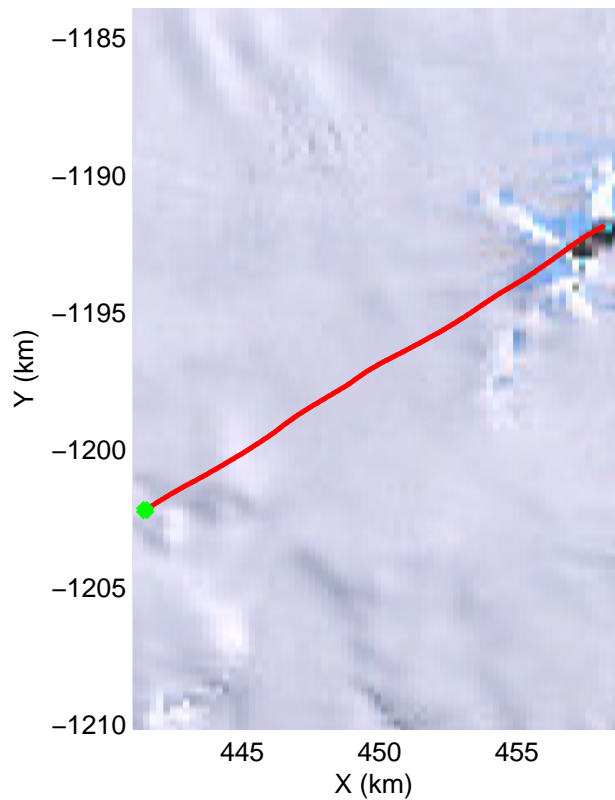
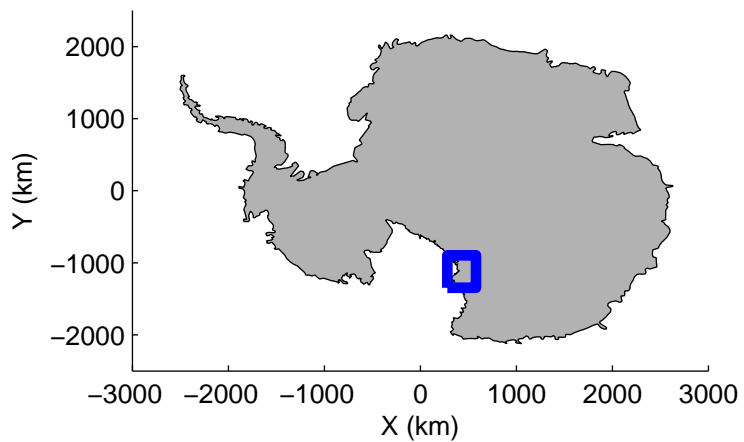
accum2 2013_Antarctica_P3: "TAM West" 20131119_01_004: -4:19:49.7 to -4:22:22.6 GPS






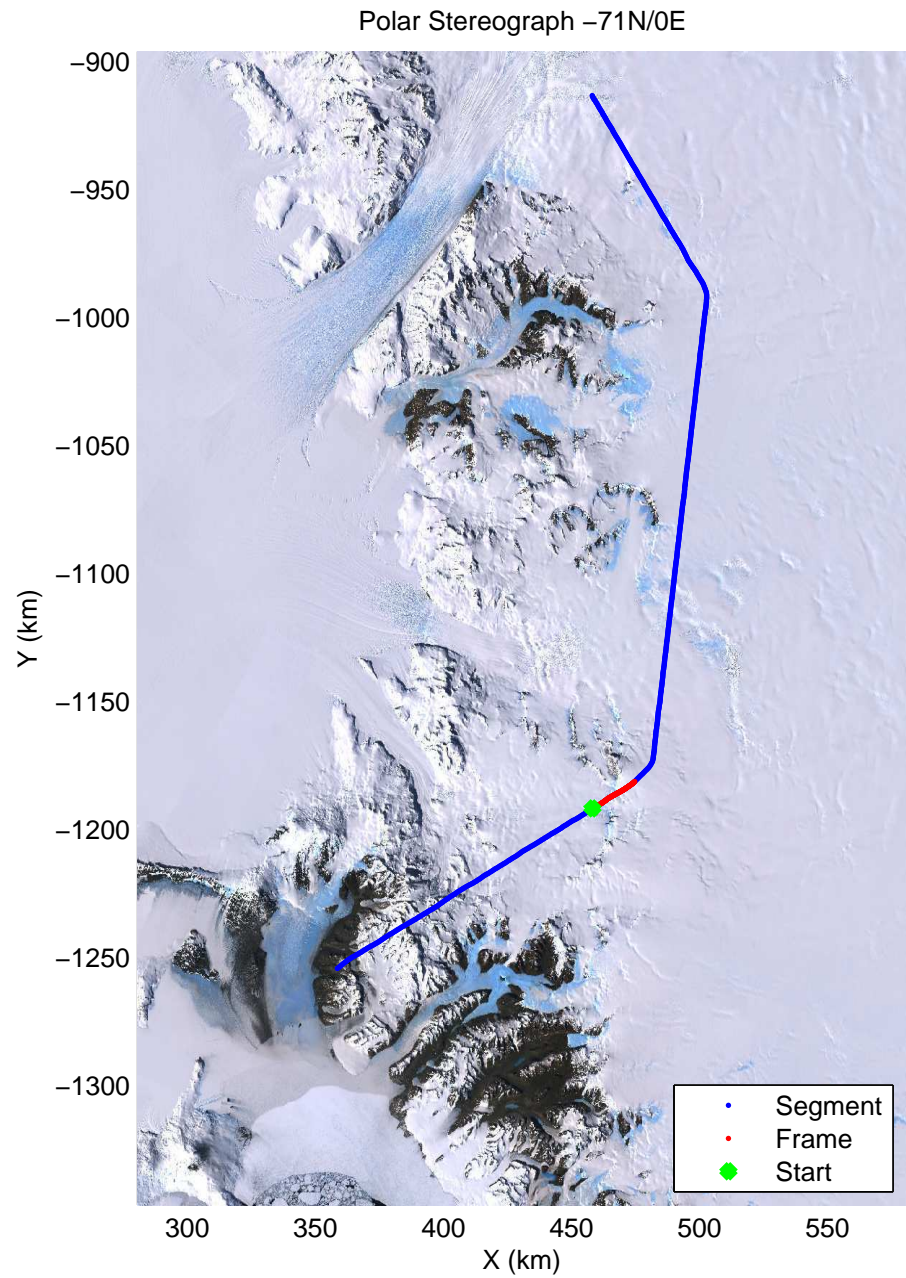
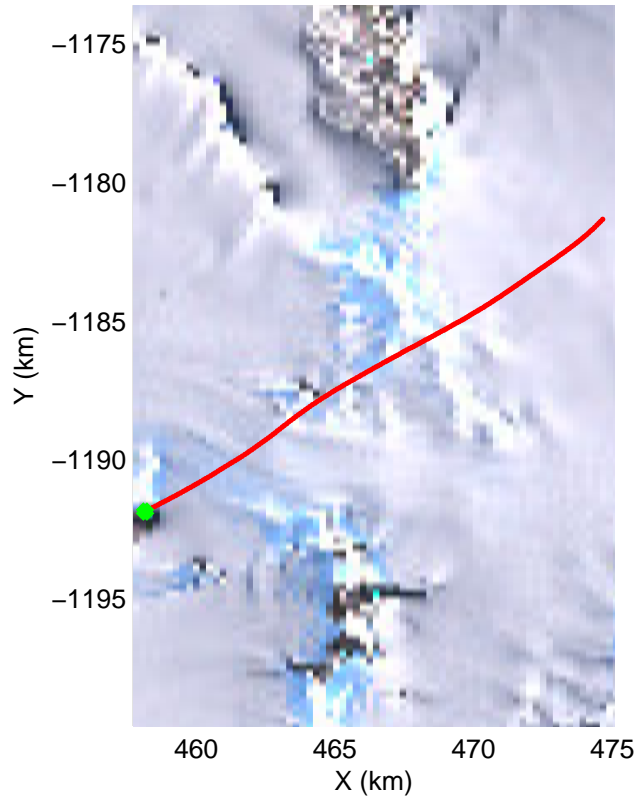
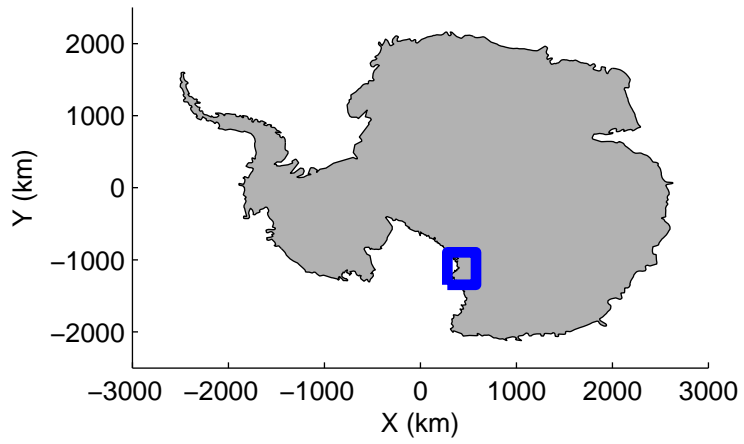
accum2 2013_Antarctica_P3: "TAM West" 20131119_01_005: -4:22:22.9 to -4:25:02.9 GPS






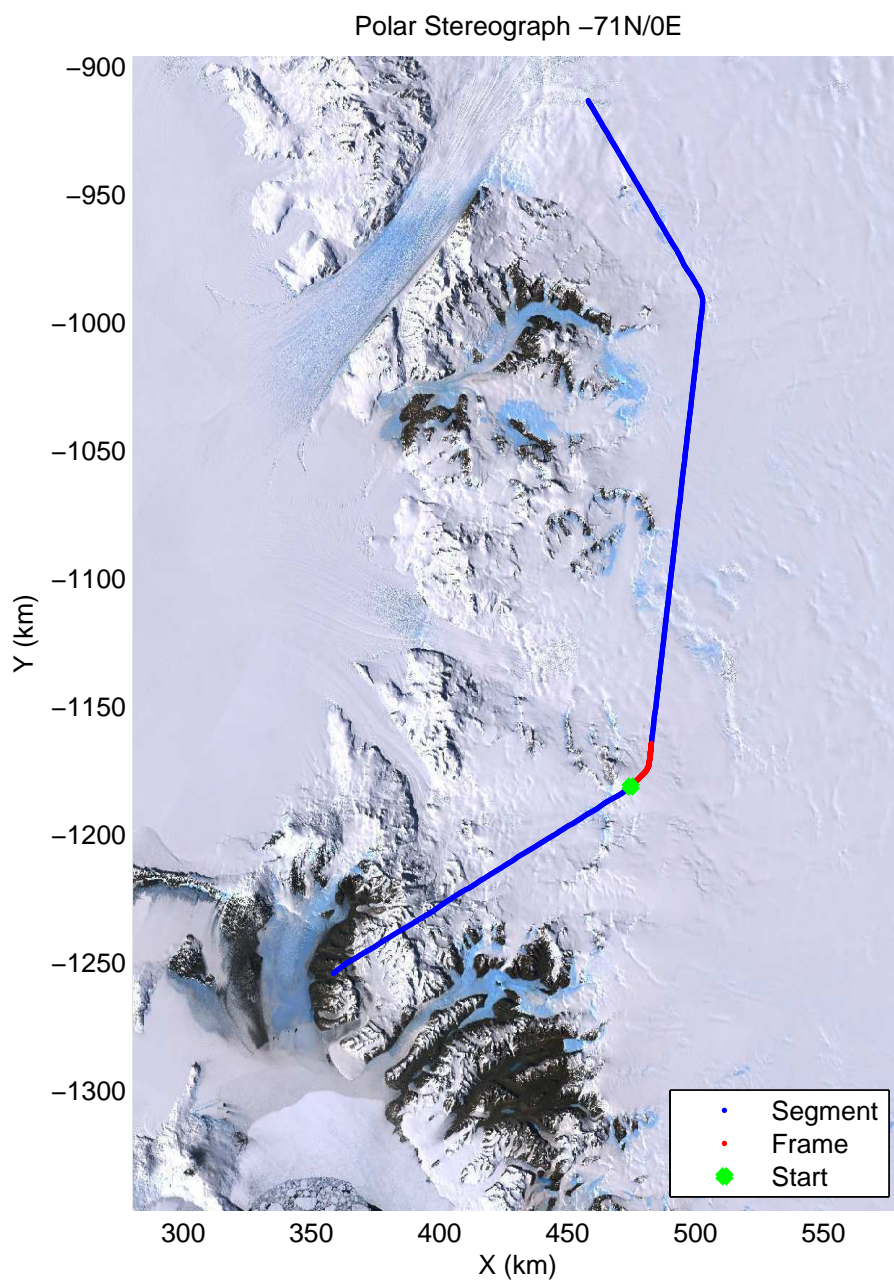
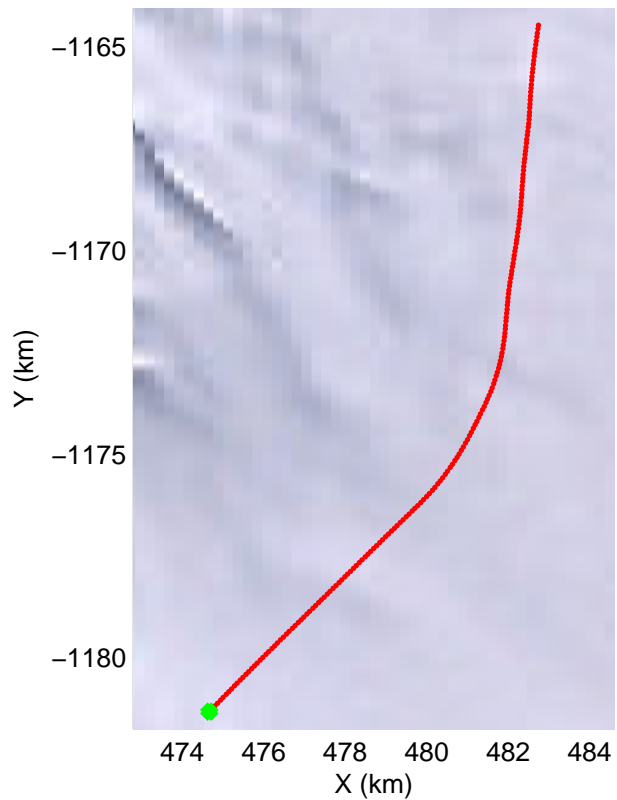
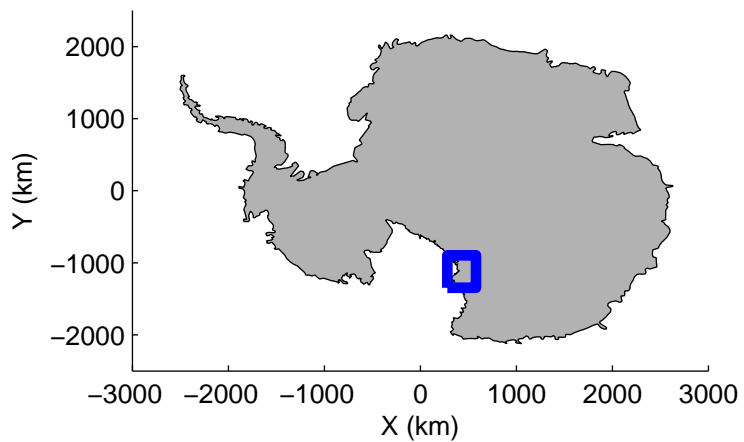
accum2 2013_Antarctica_P3: "TAM West" 20131119_01_006: -4:25:03.1 to -4:27:54.1 GPS






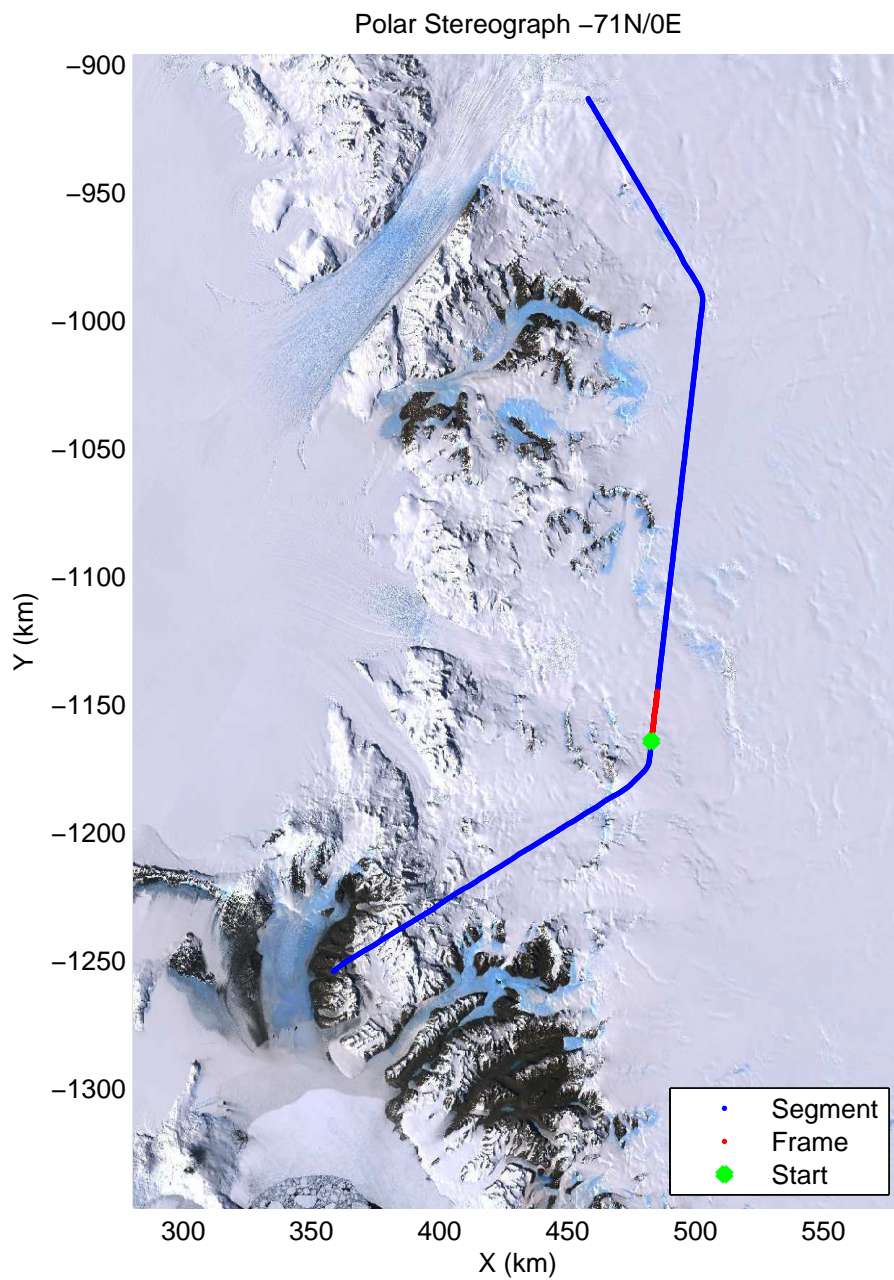

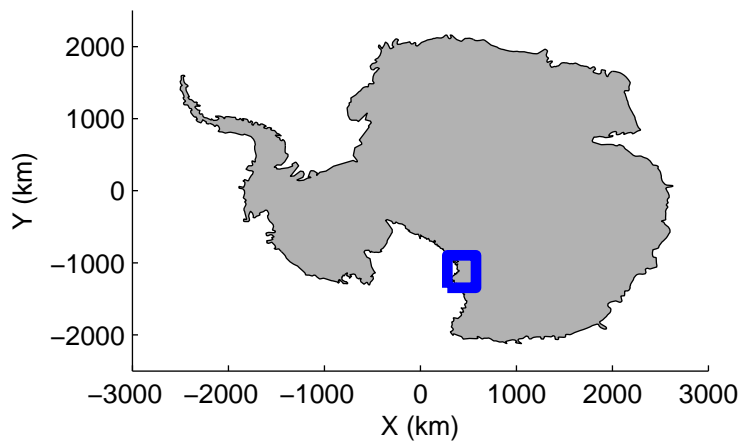
accum2 2013_Antarctica_P3: "TAM West" 20131119_01_007: -4:27:54.3 to -4:30:45.6 GPS






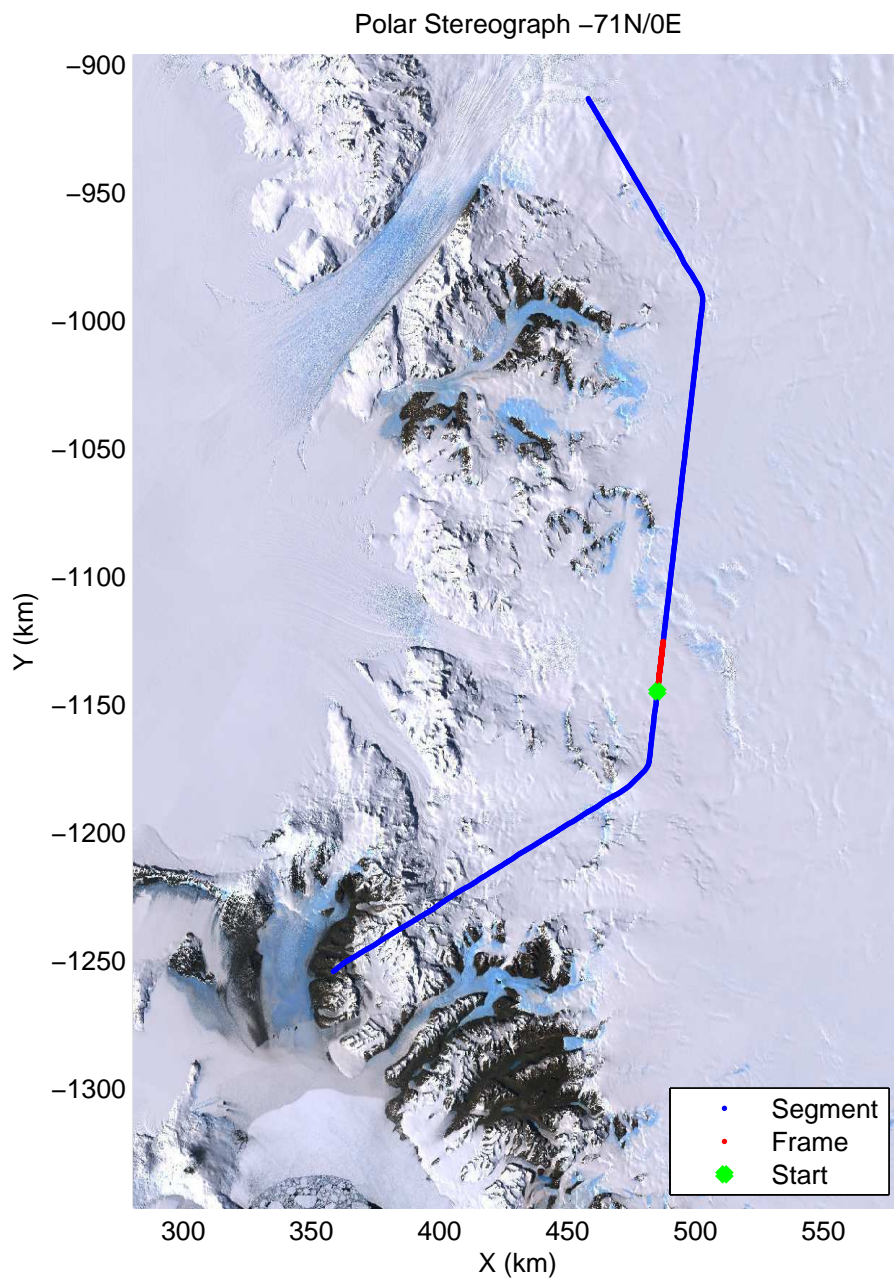

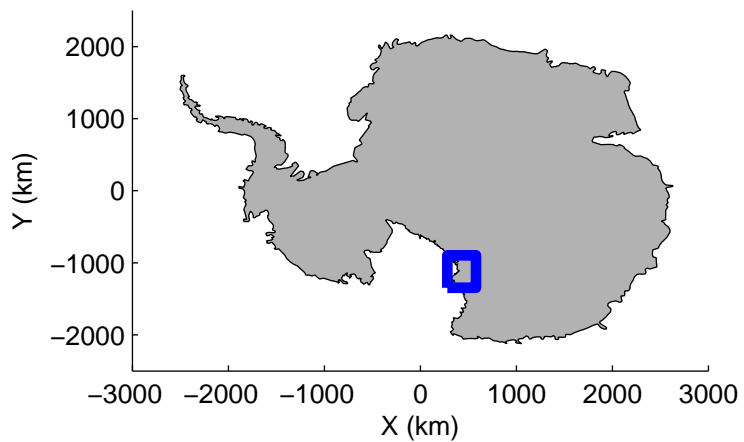
accum2 2013_Antarctica_P3: "TAM West" 20131119_01_008: -4:30:45.7 to -4:33:29.7 GPS



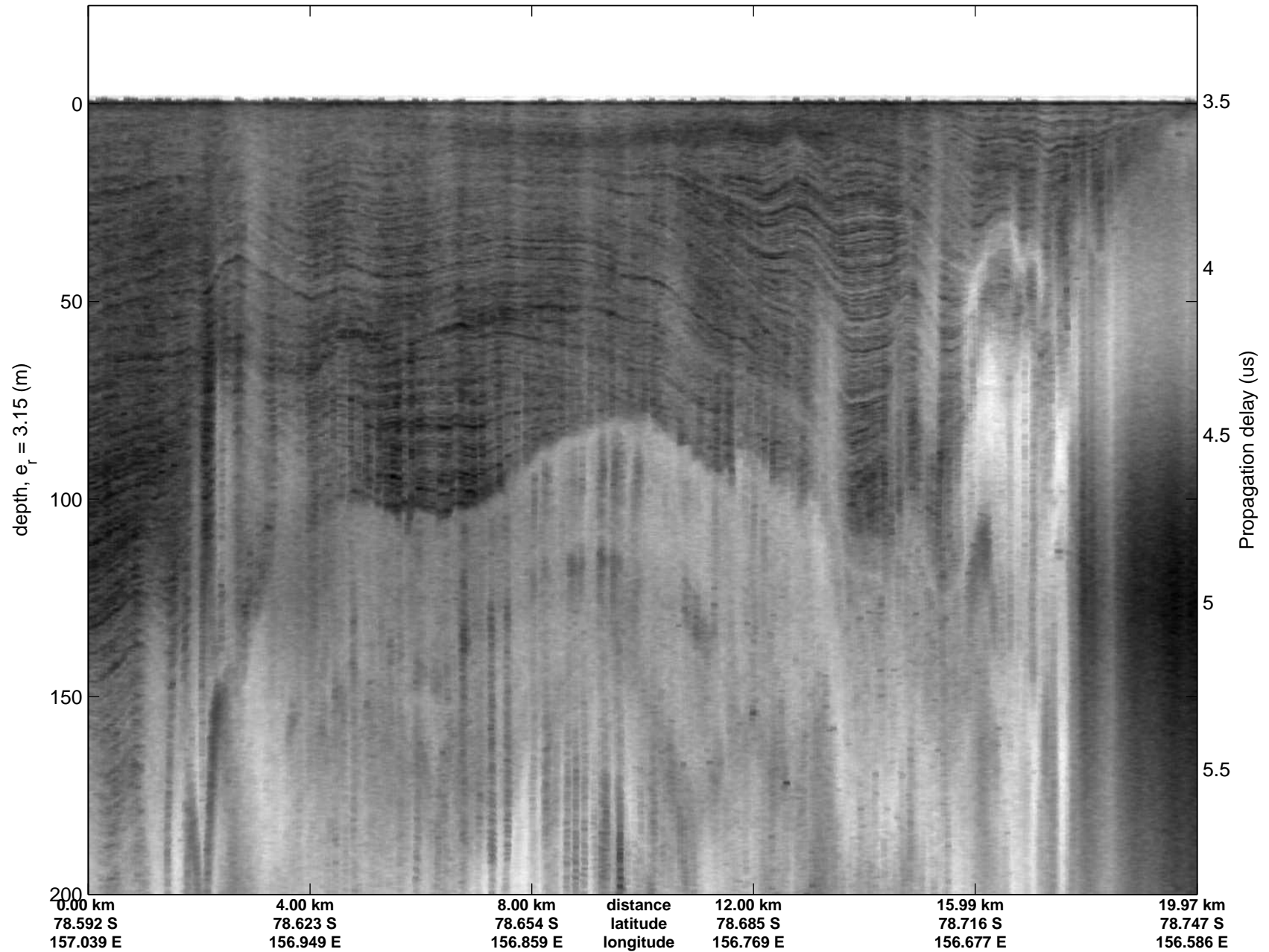


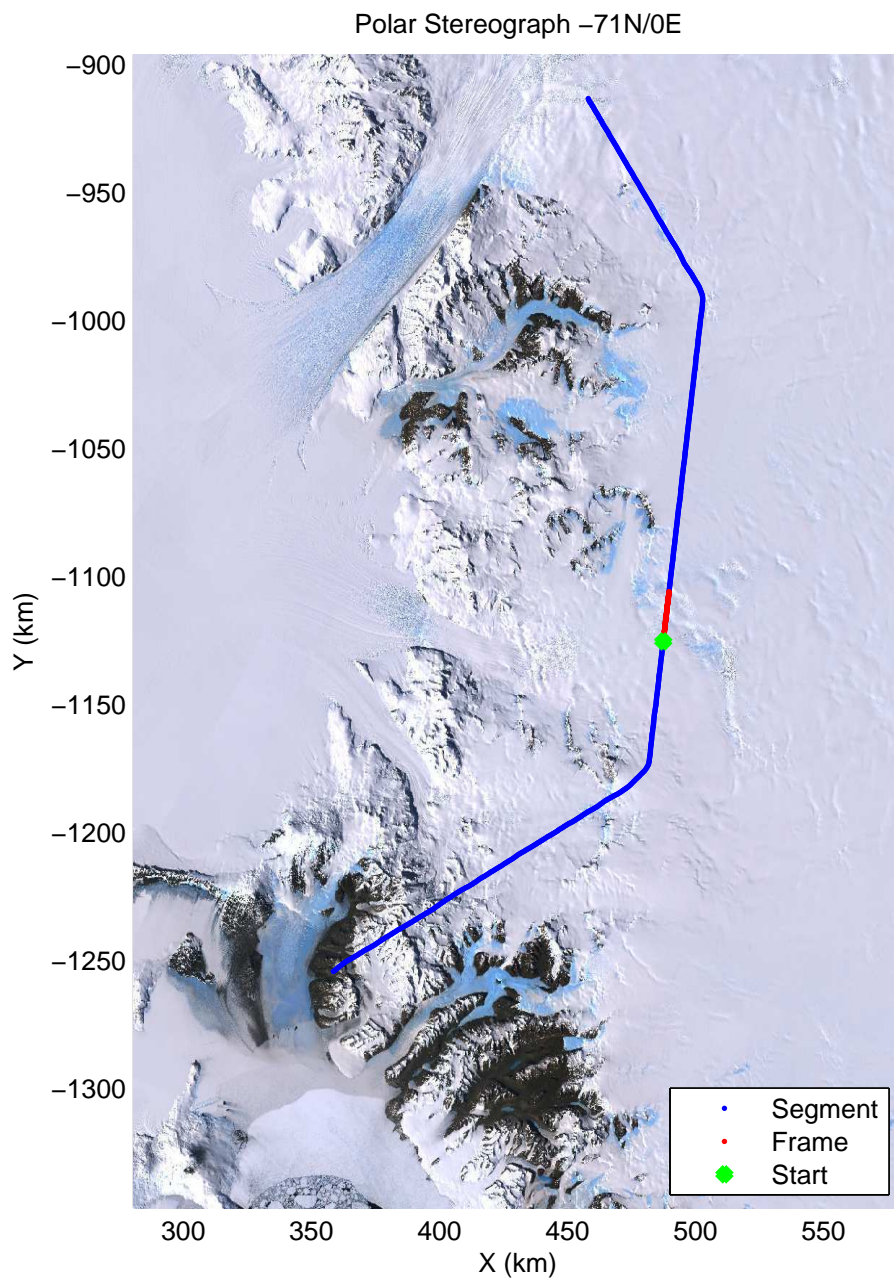
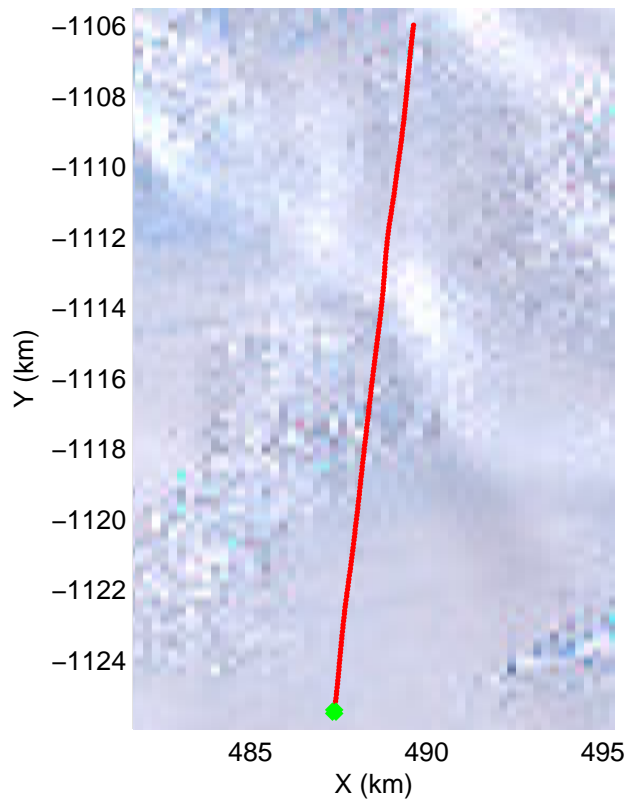
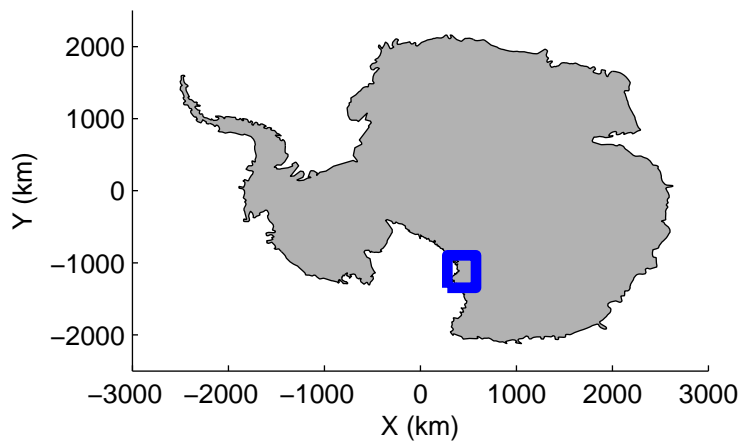
accum2 2013_Antarctica_P3: "TAM West" 20131119_01_009: -4:33:29.9 to -4:36:12.8 GPS






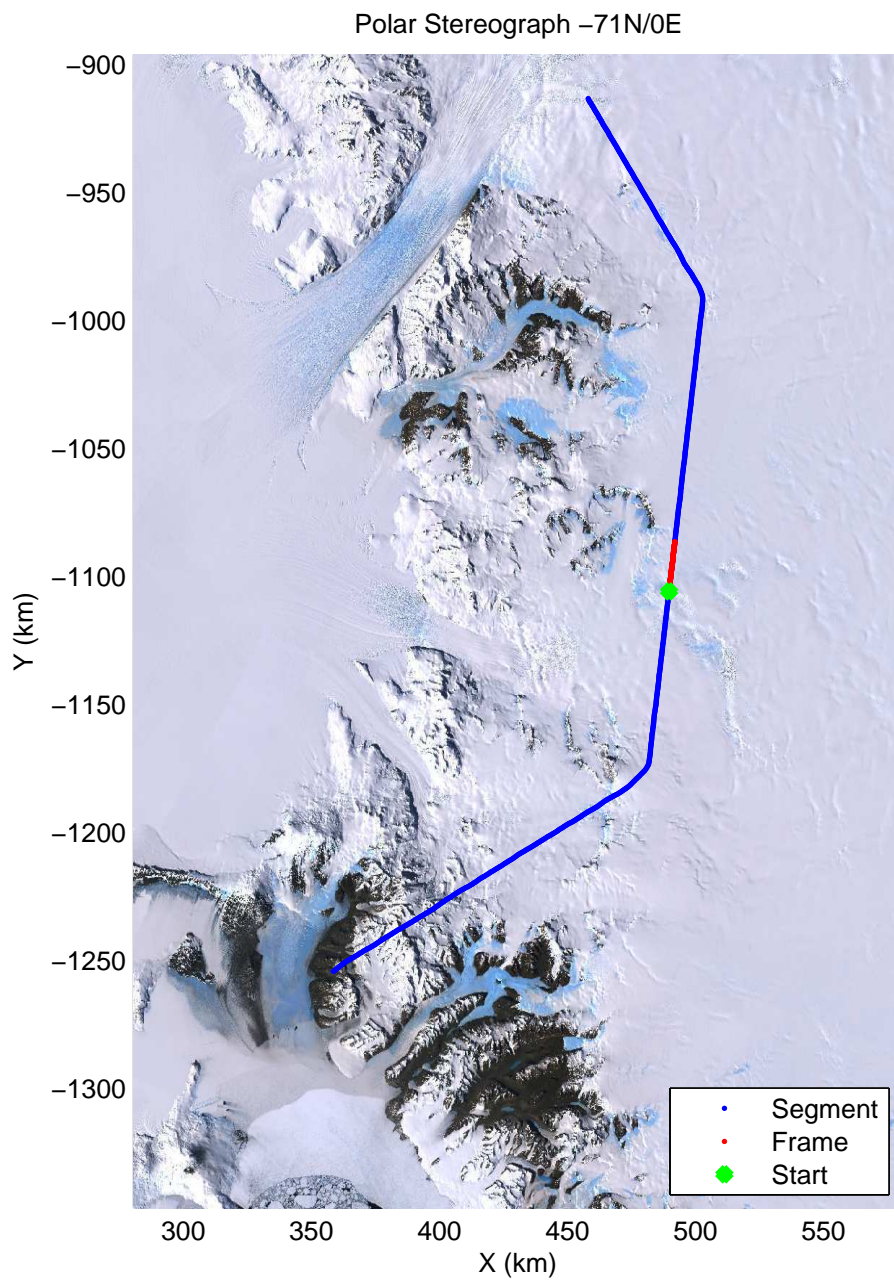

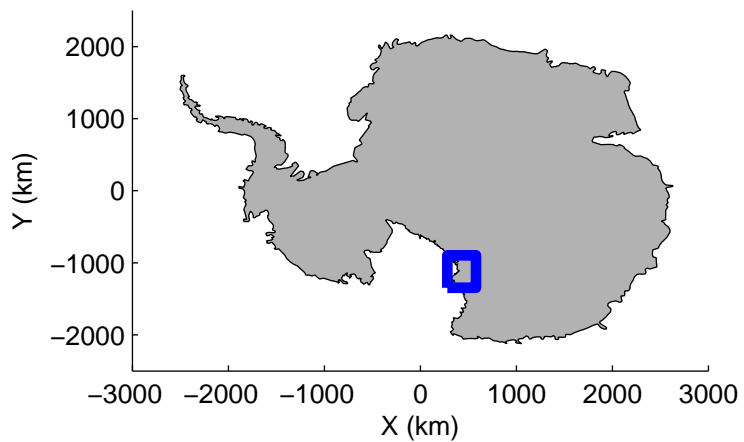
accum2 2013_Antarctica_P3: "TAM West" 20131119_01_010: -4:36:12.9 to -4:39:00.6 GPS



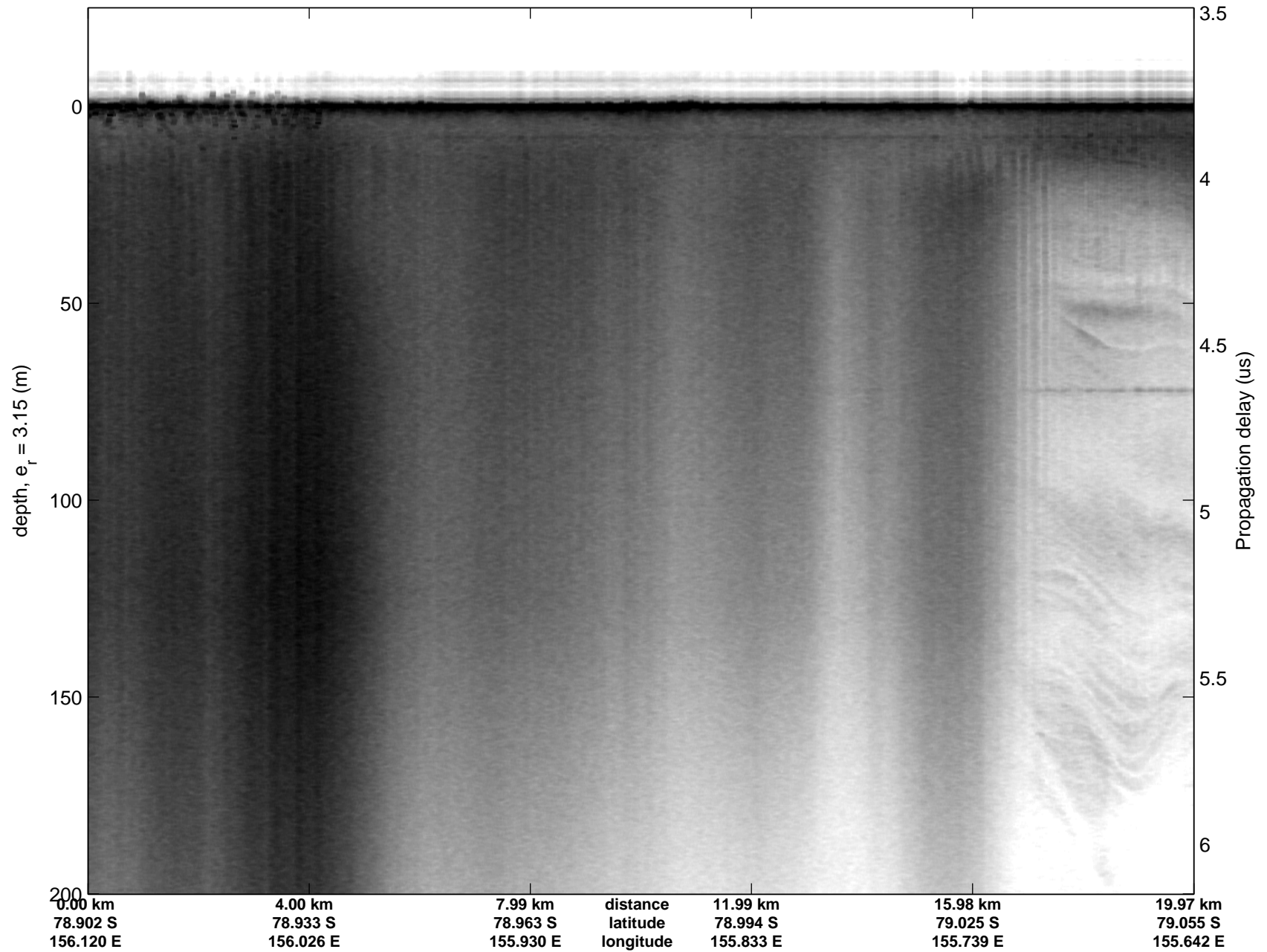


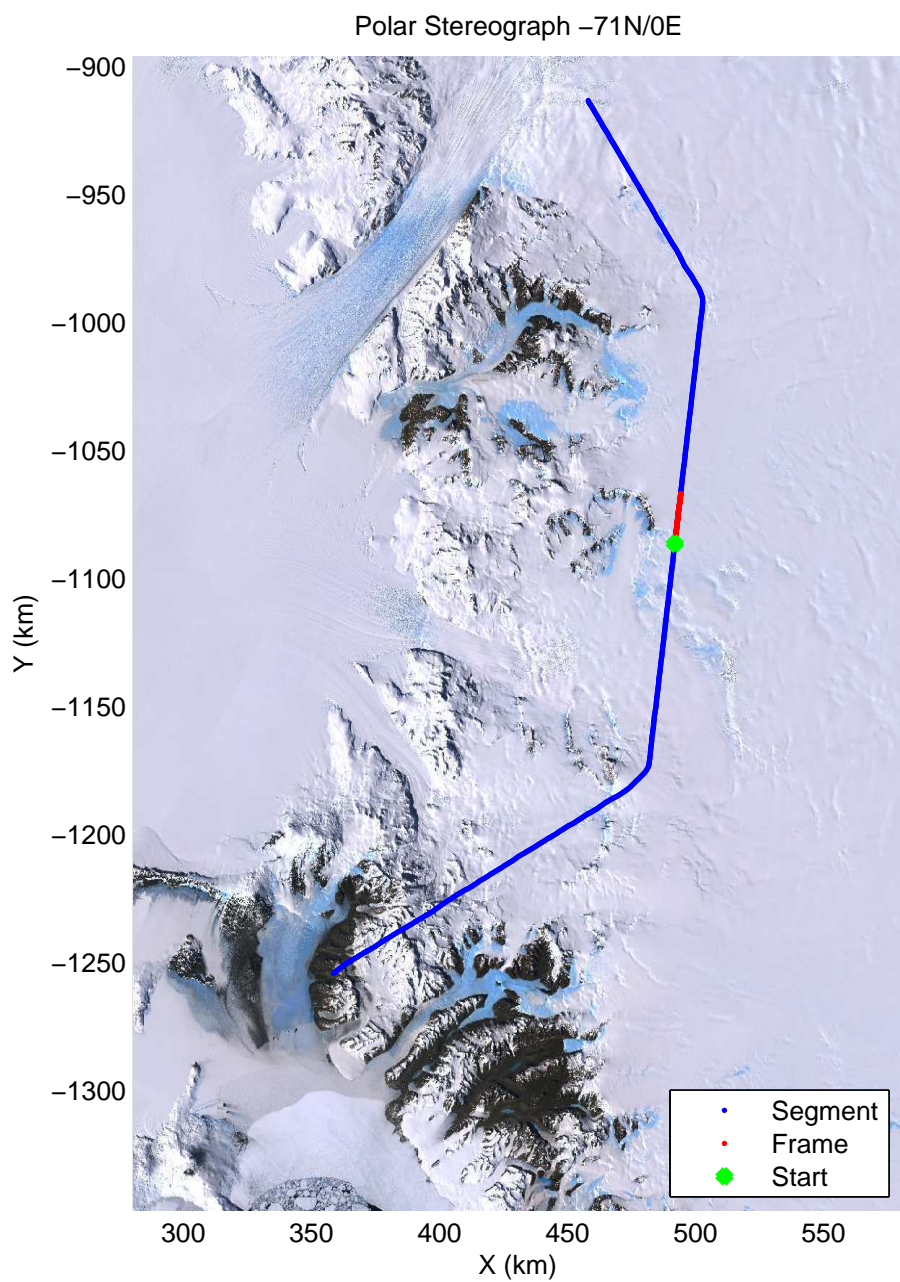

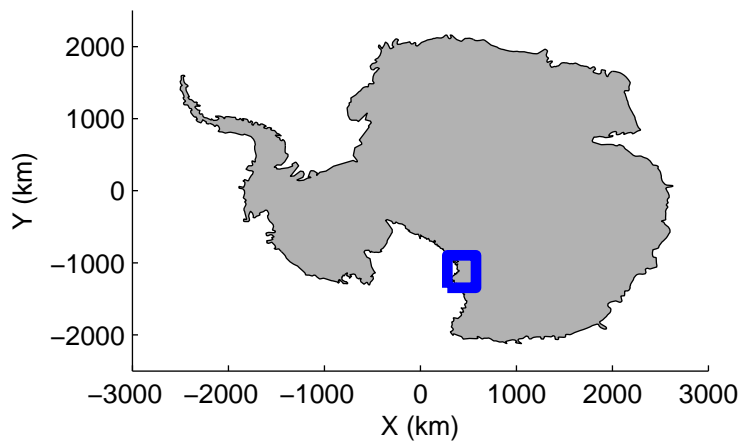
accum2 2013_Antarctica_P3: "TAM West" 20131119_01_011: -4:39:00.8 to -4:41:48.0 GPS



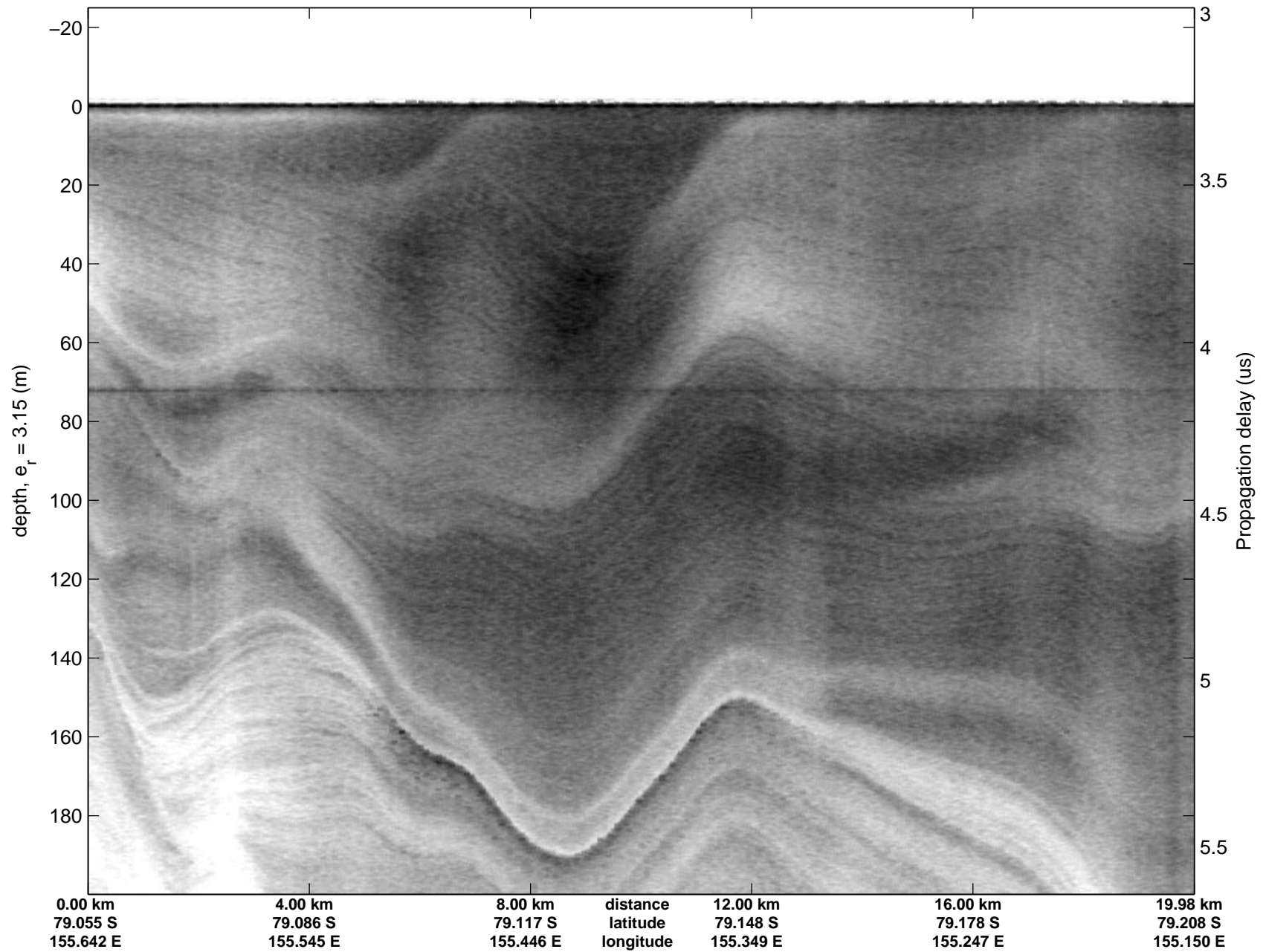


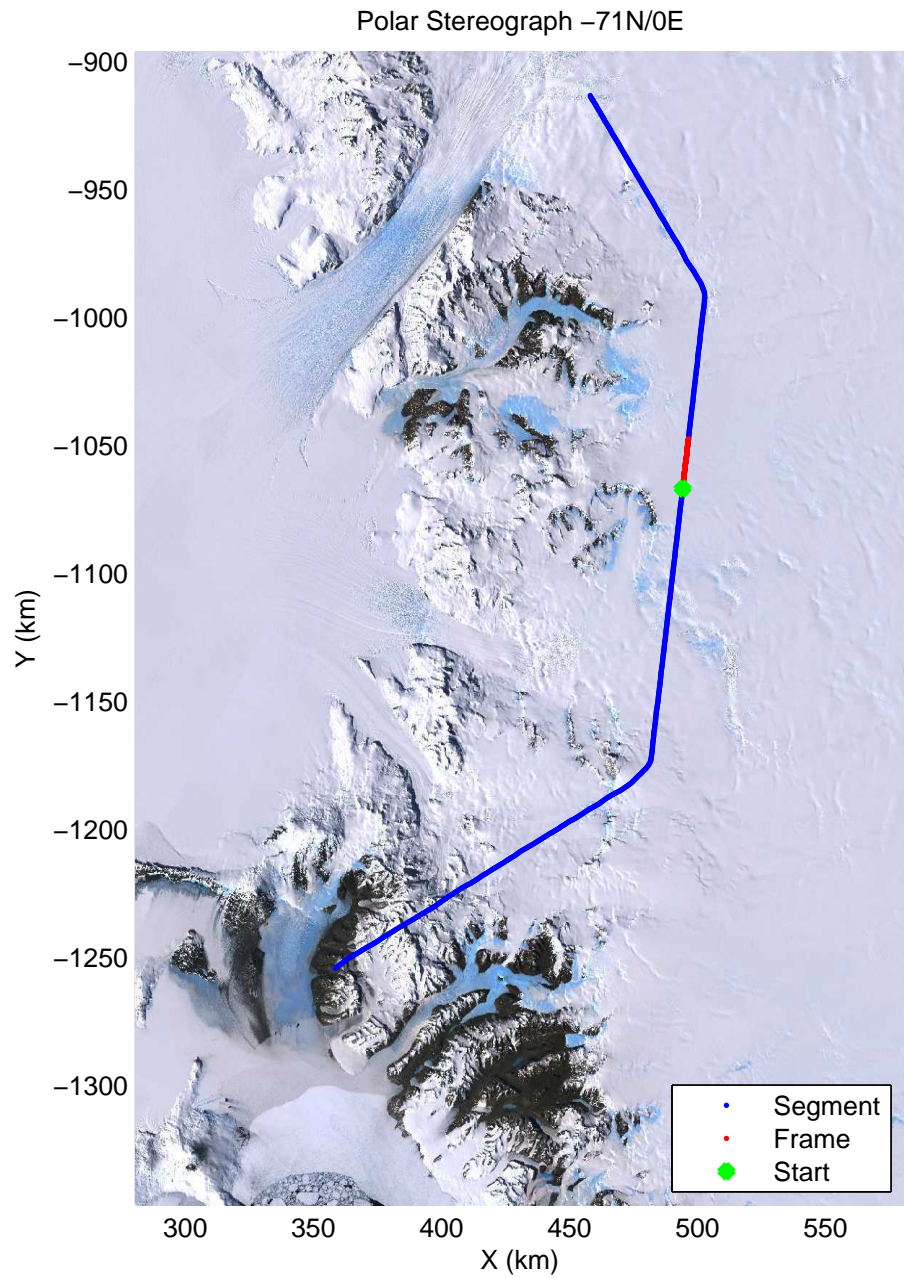

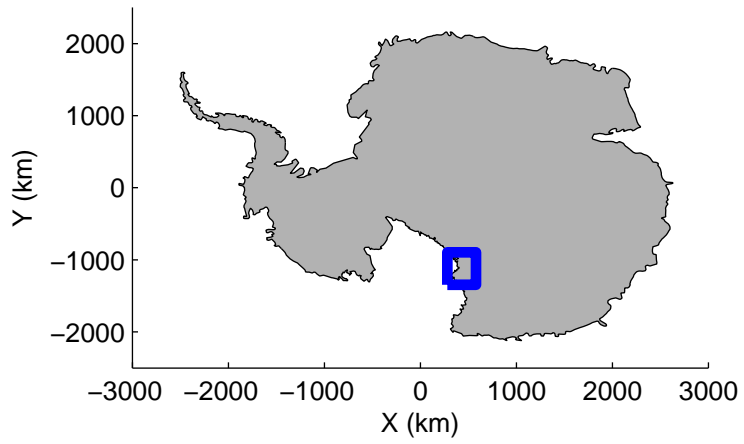
accum2 2013_Antarctica_P3: "TAM West" 20131119_01_012: -4:41:48.2 to -4:44:43.6 GPS



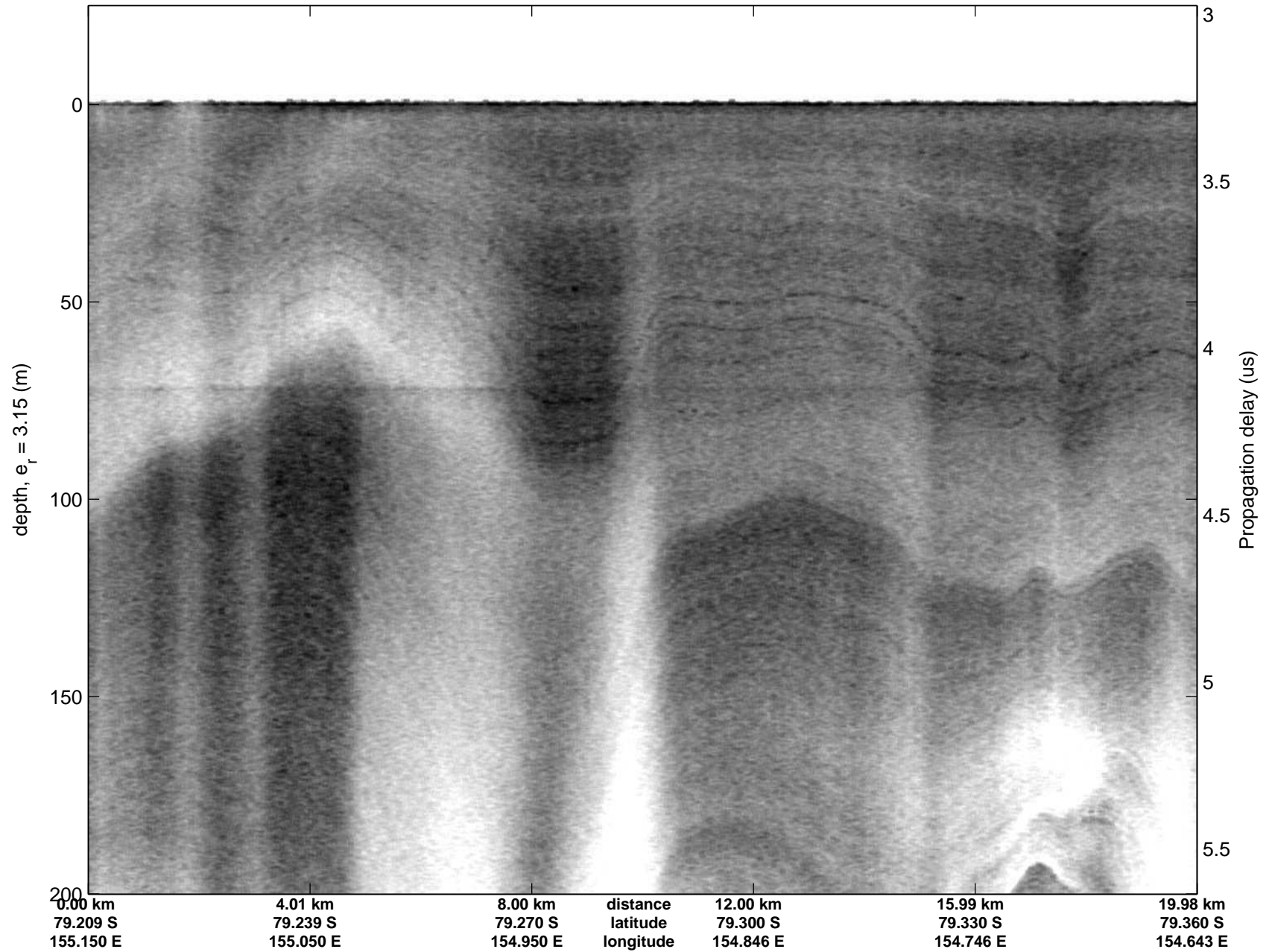


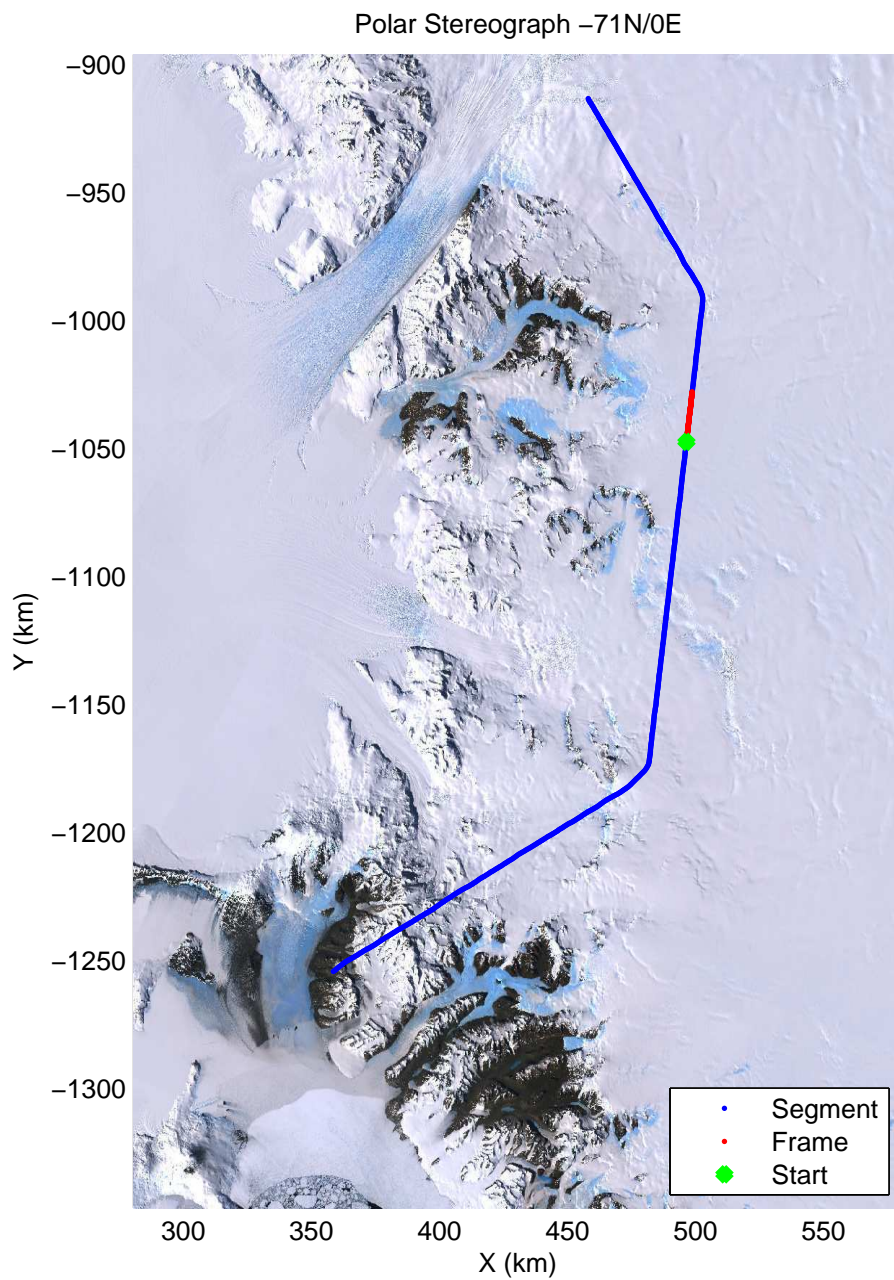
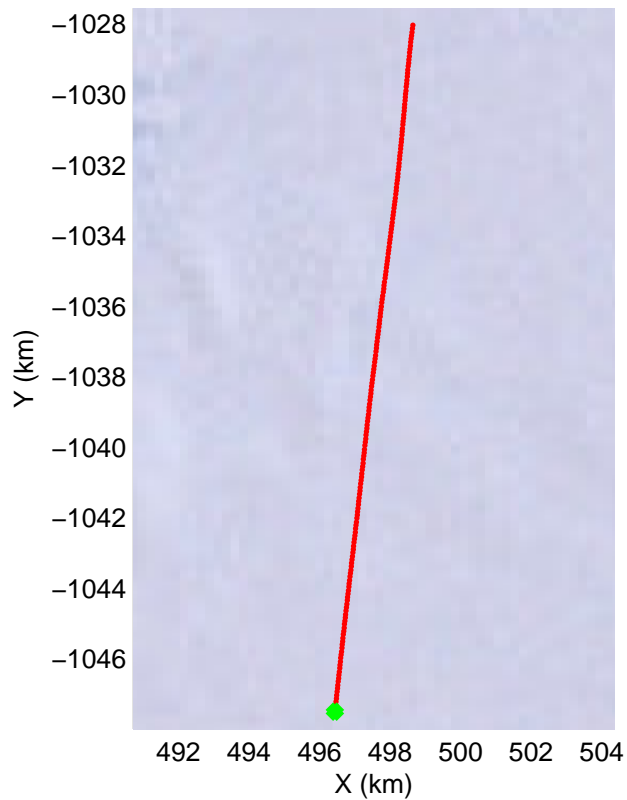
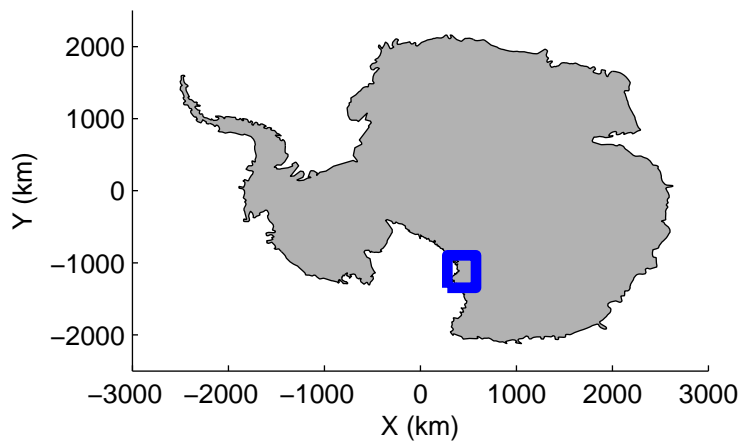
accum2 2013_Antarctica_P3: "TAM West" 20131119_01_013: -4:44:43.8 to -4:47:38.5 GPS



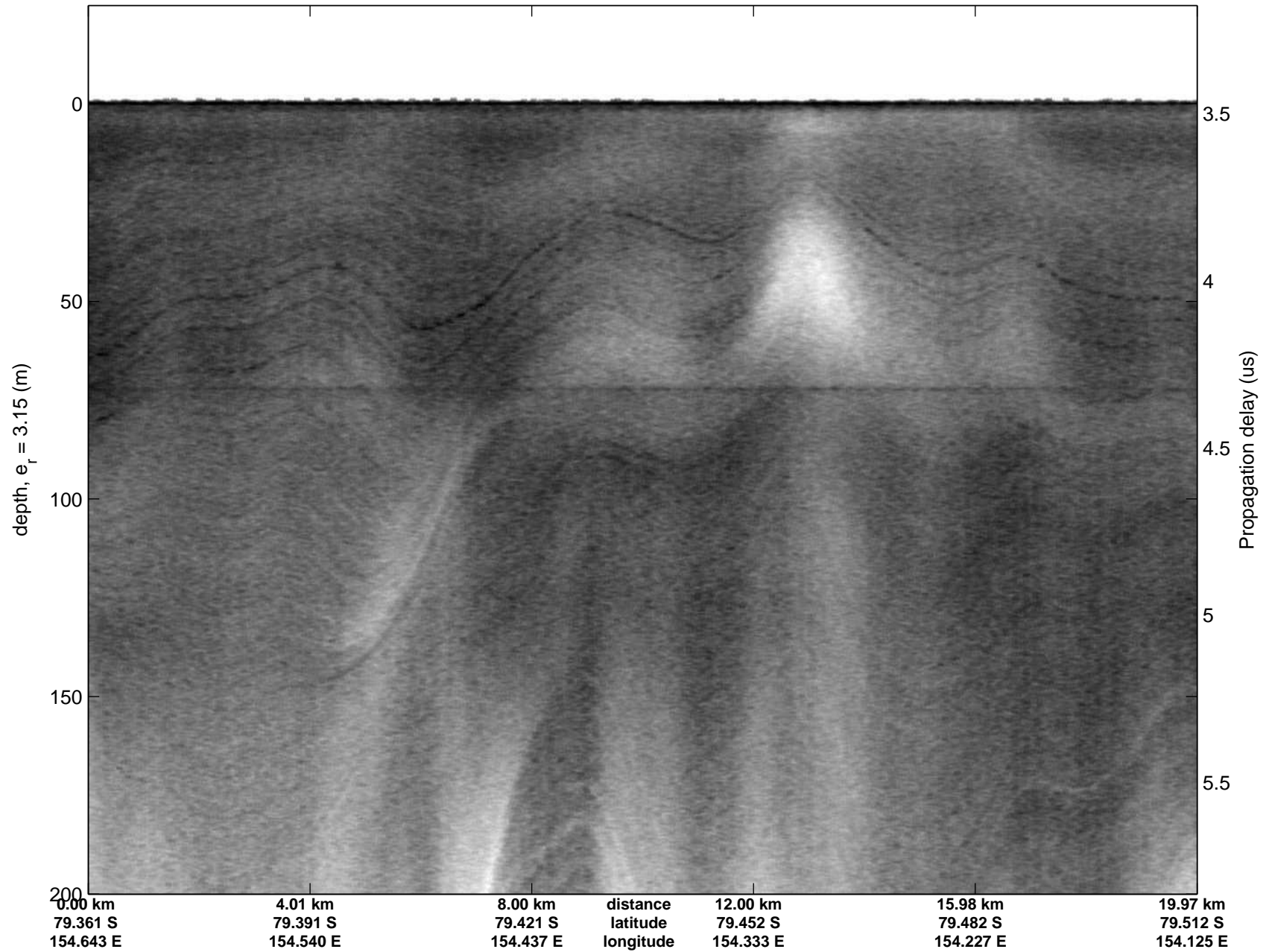


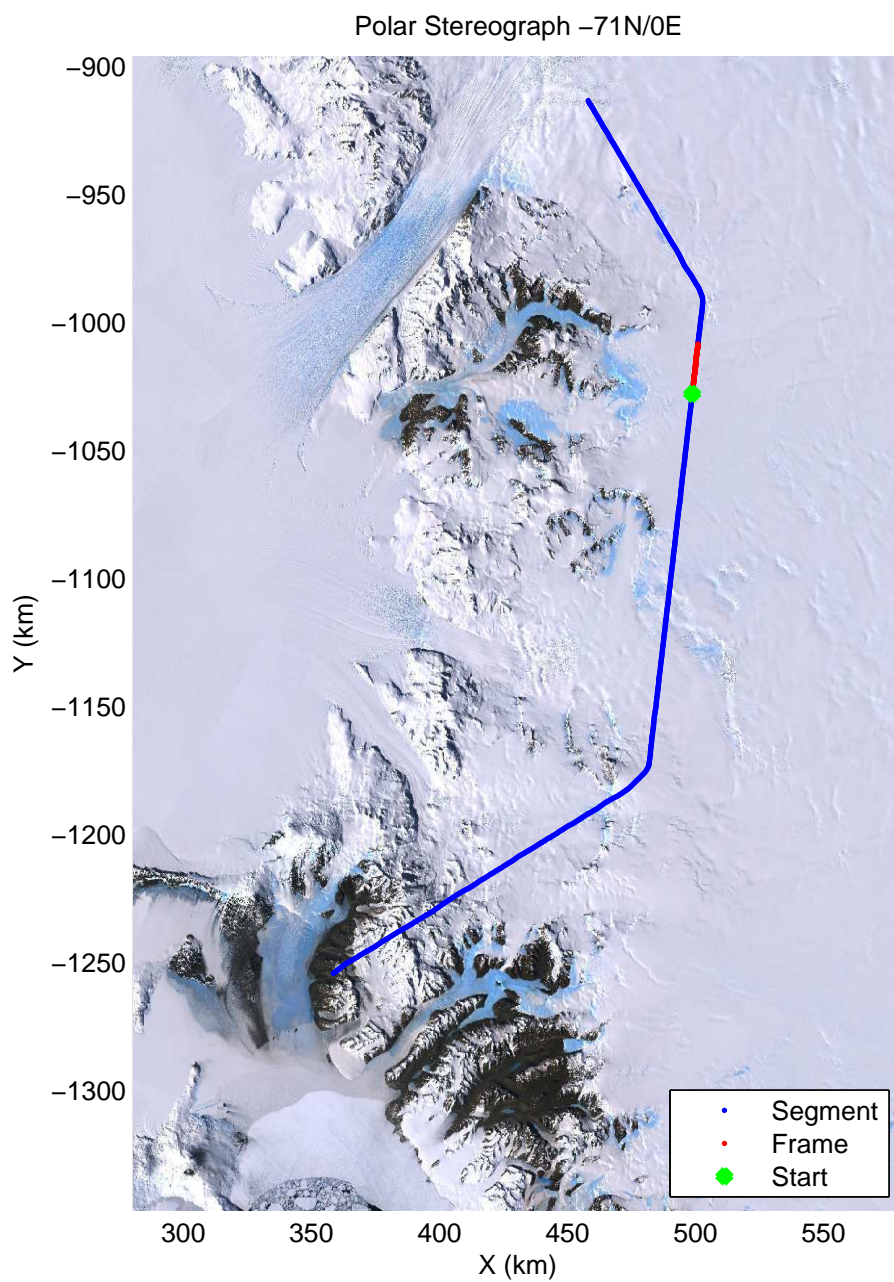

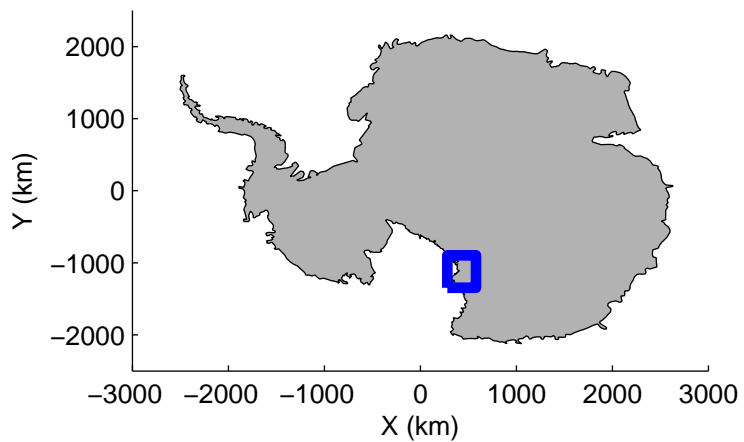
accum2 2013_Antarctica_P3: "TAM West" 20131119_01_014: -4:47:38.7 to -4:50:31.0 GPS






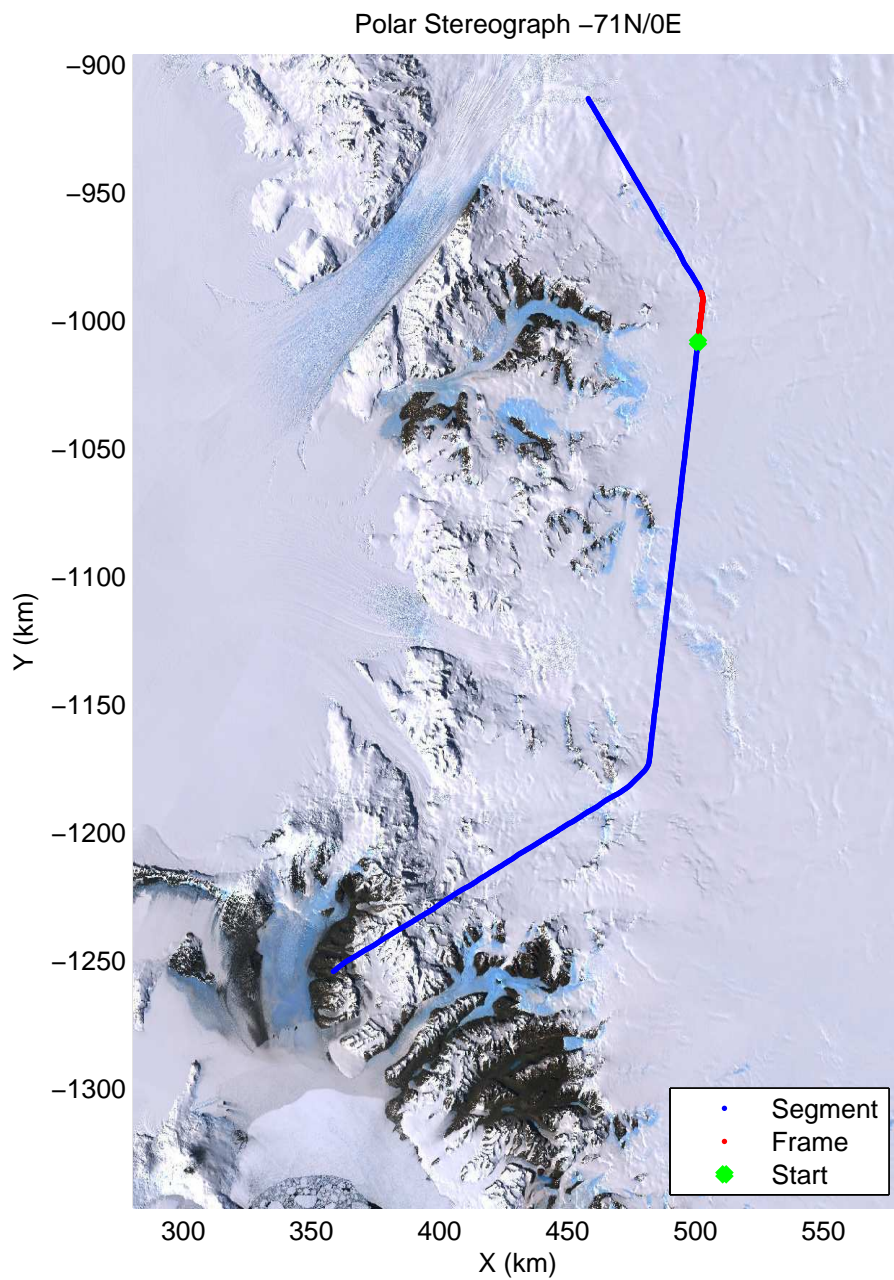

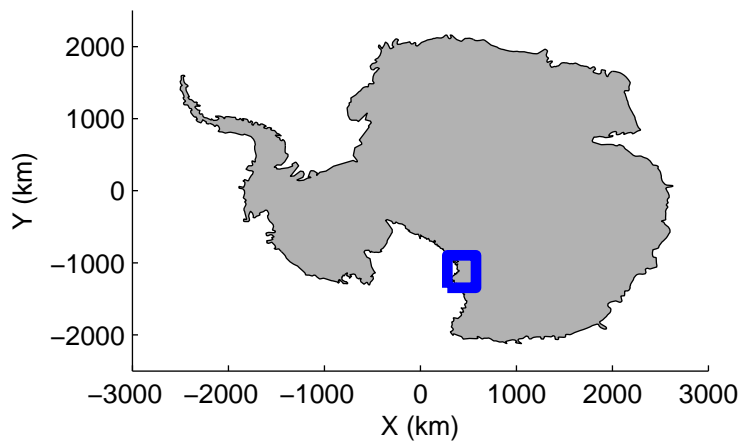
accum2 2013_Antarctica_P3: "TAM West" 20131119_01_015: -4:50:31.1 to -4:53:11.4 GPS



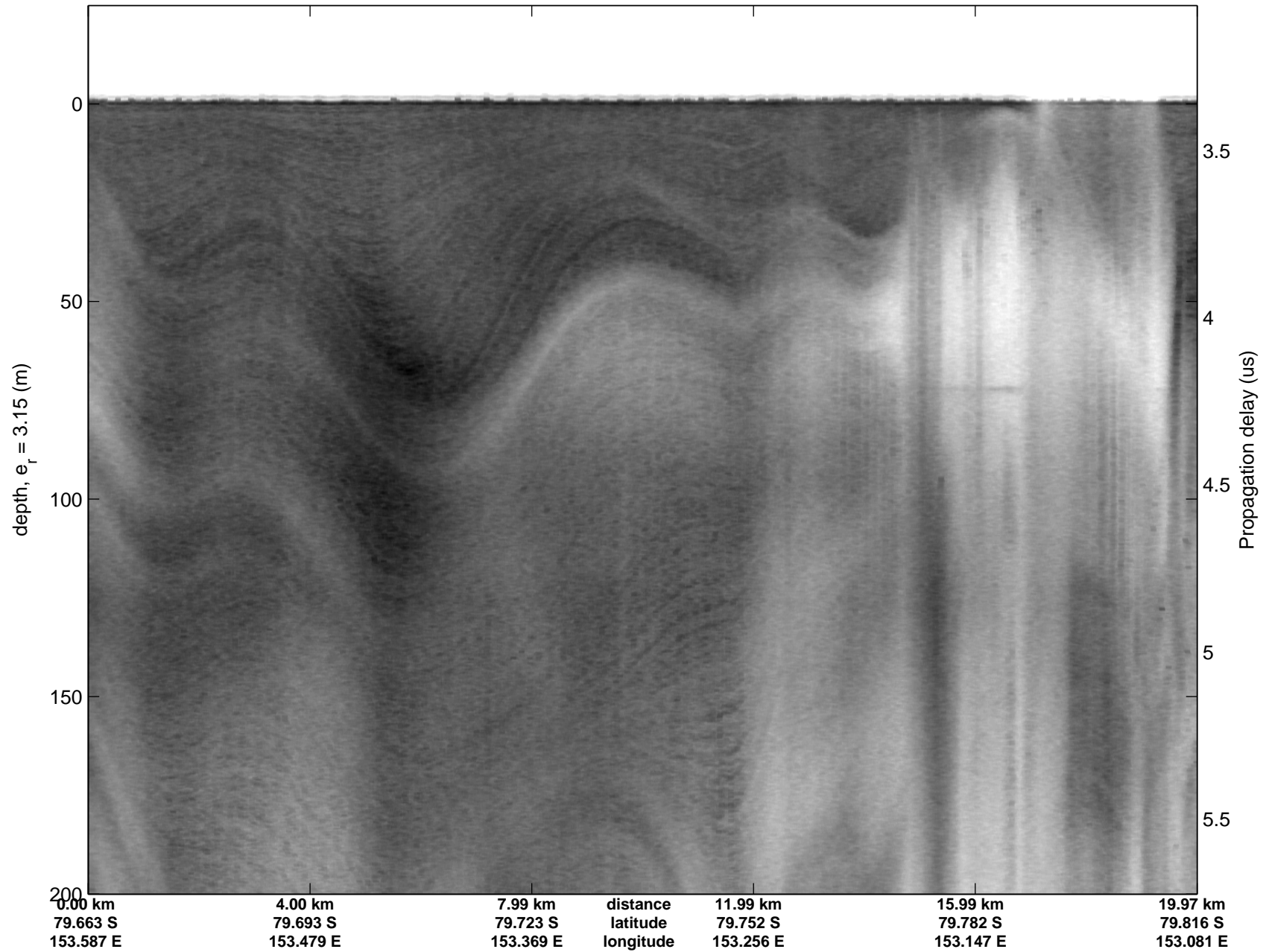


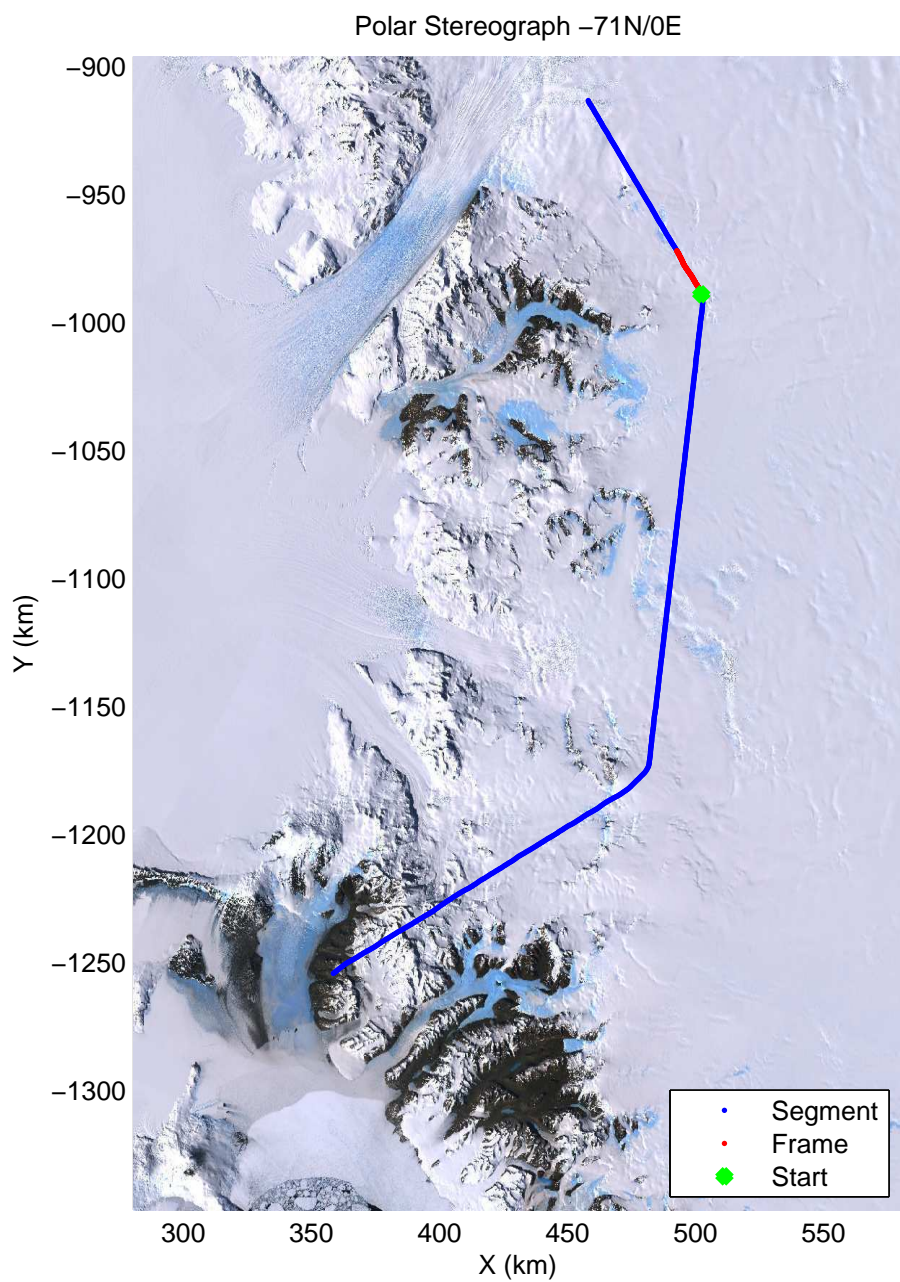

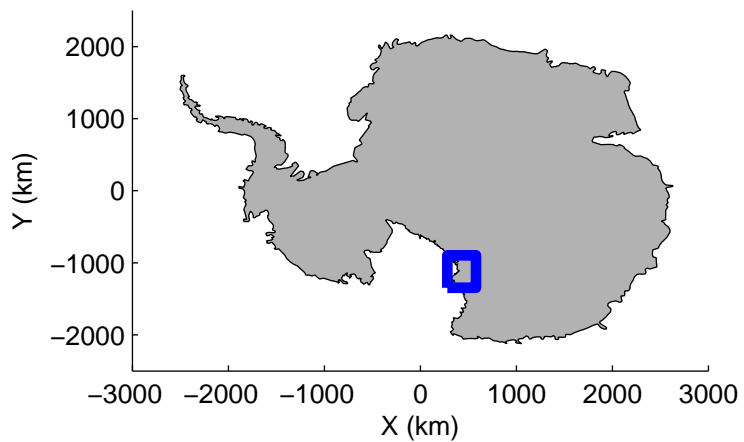
accum2 2013_Antarctica_P3: "TAM West" 20131119_01_016: -4:53:11.6 to -4:56:03.2 GPS






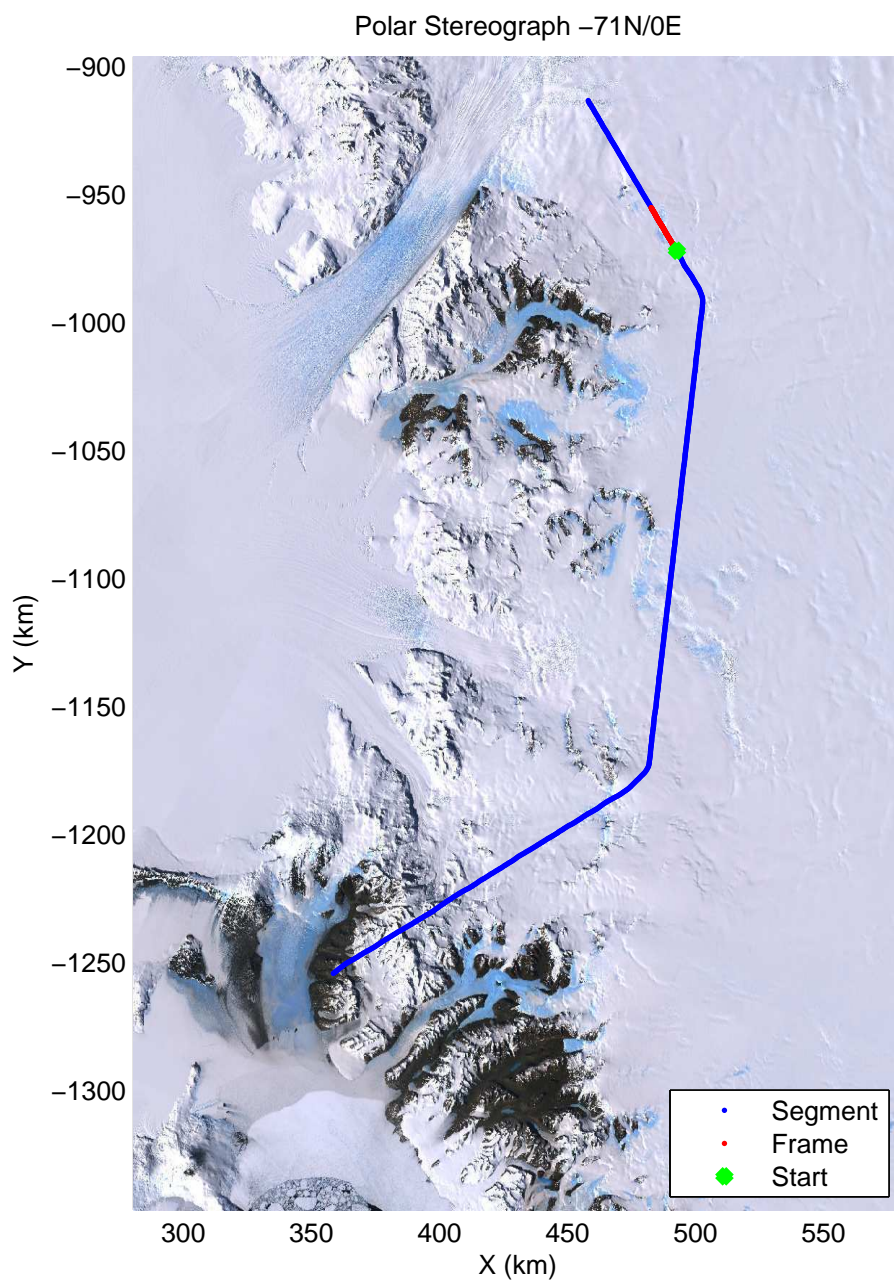

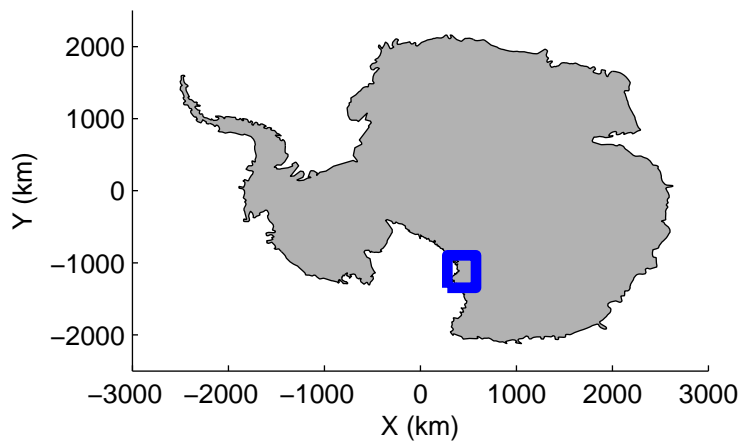
accum2 2013_Antarctica_P3: "TAM West" 20131119_01_017: -4:56:03.4 to -4:59:00.3 GPS






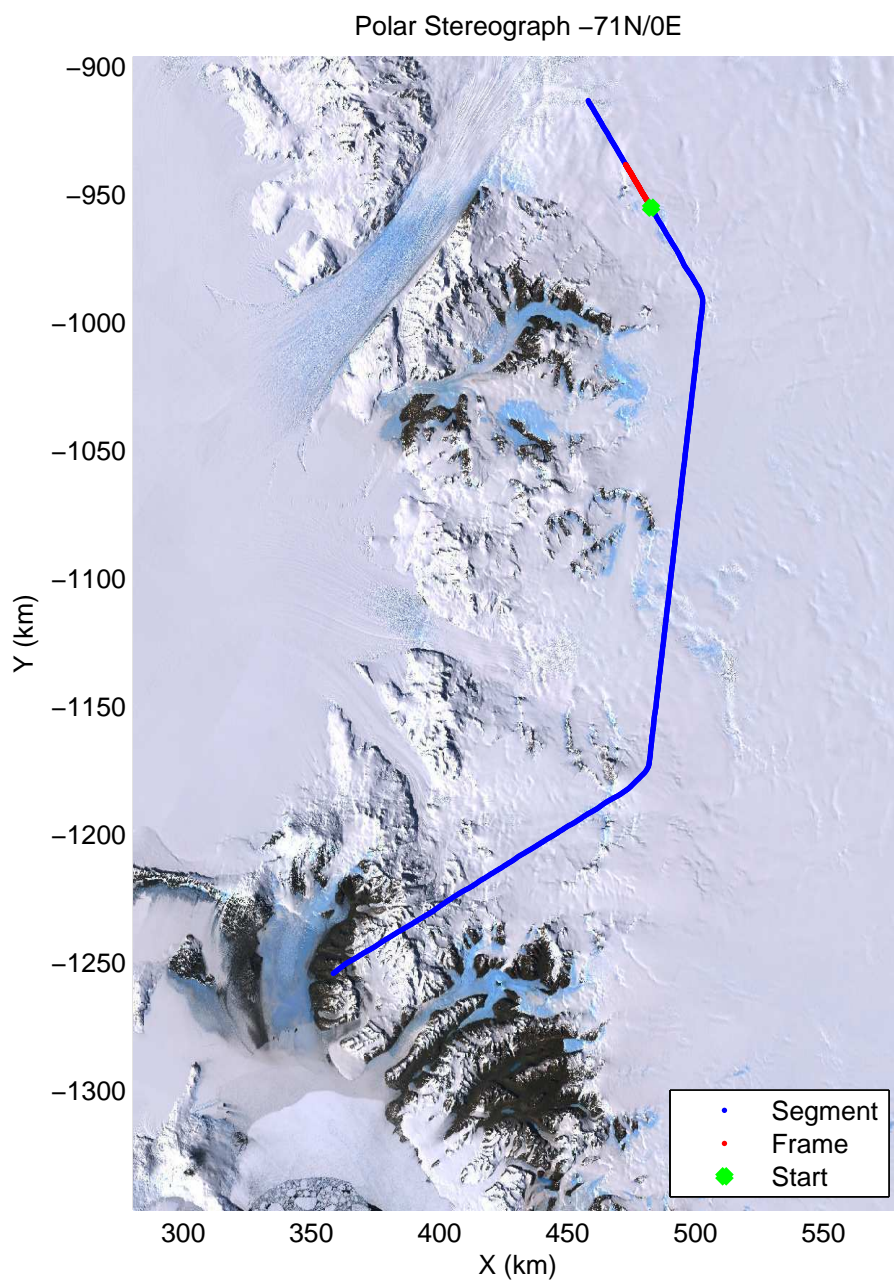

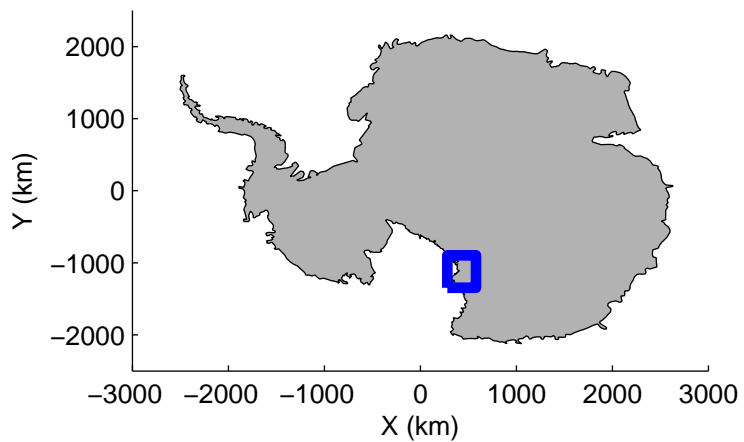
accum2 2013_Antarctica_P3: "TAM West" 20131119_01_018: -4:59:00.6 to -3:01:59.2 GPS






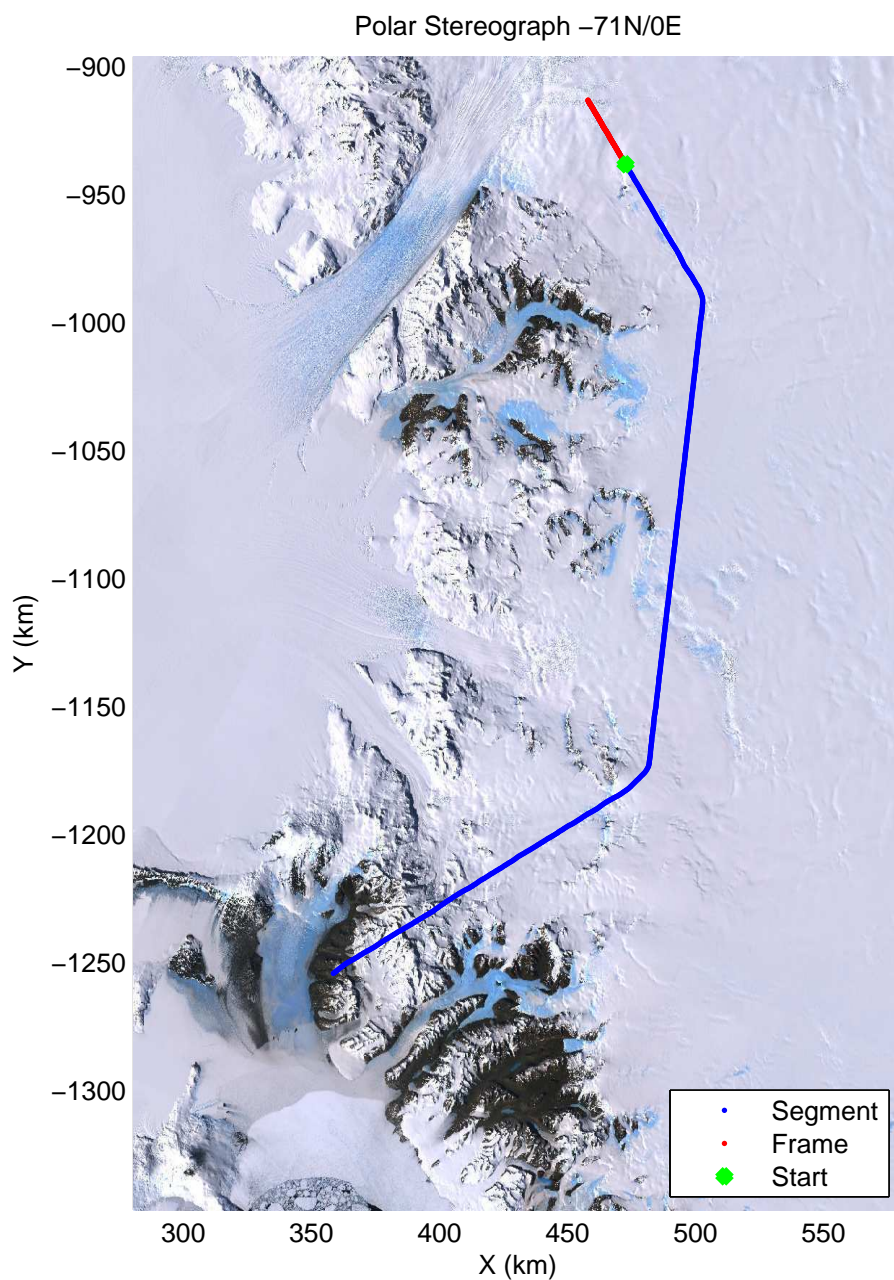

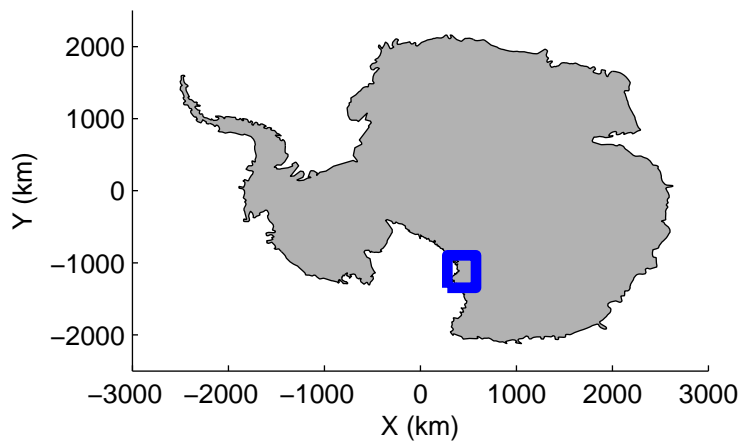
accum2 2013_Antarctica_P3: "TAM West" 20131119_01_019: -3:01:59.4 to -3:04:47.1 GPS





accum2 2013_Antarctica_P3: "TAM West" 20131119_01_020: -3:04:47.4 to -3:07:37.9 GPS





accum2 2013_Antarctica_P3: "TAM West" 20131119_01_021: -3:07:38.1 to -3:12:09.7 GPS

