
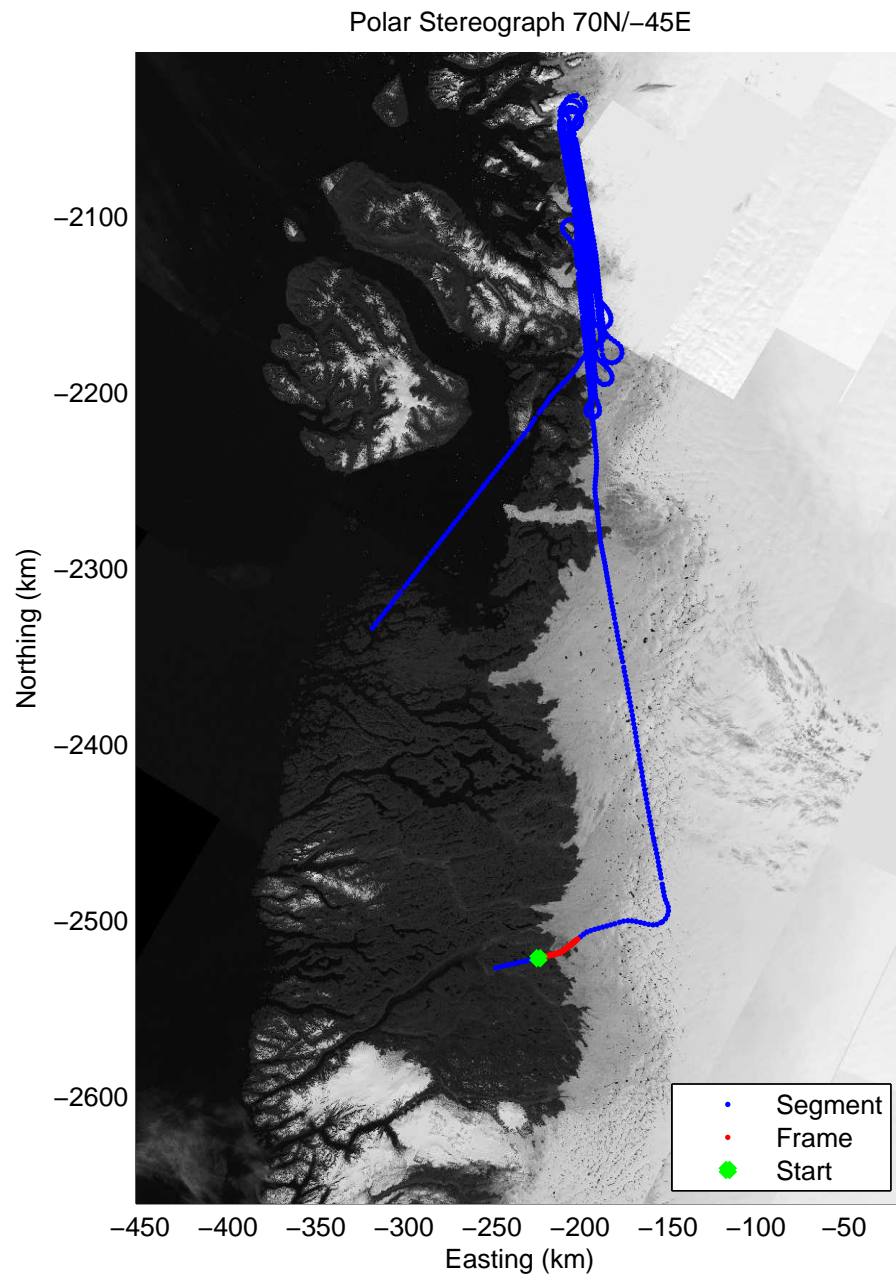
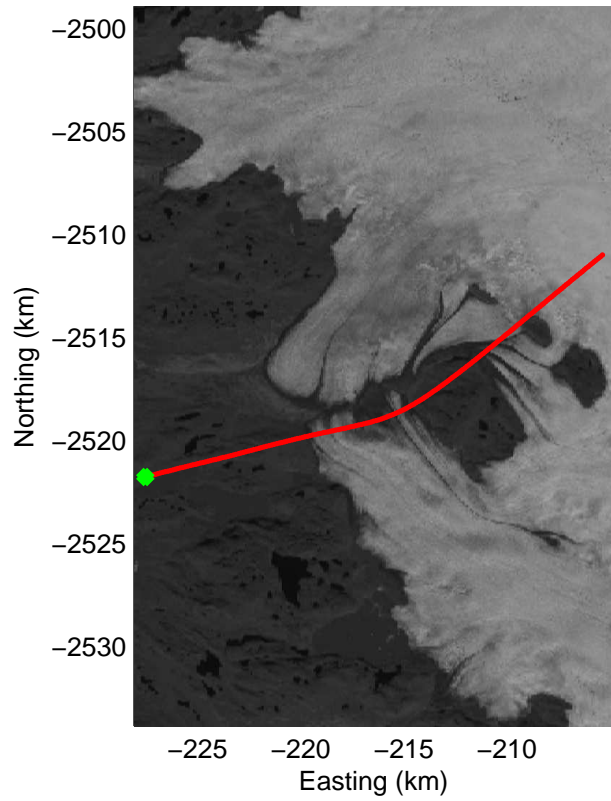
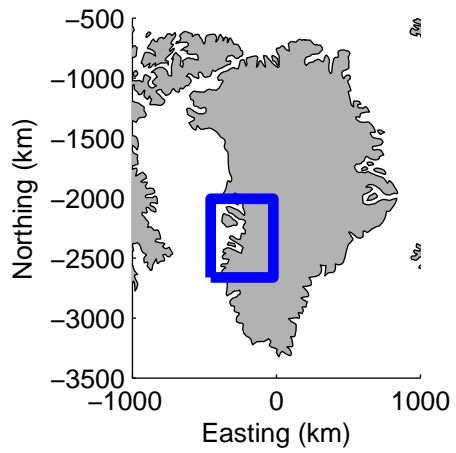



Data Frame ID: 20120430\_01\_001


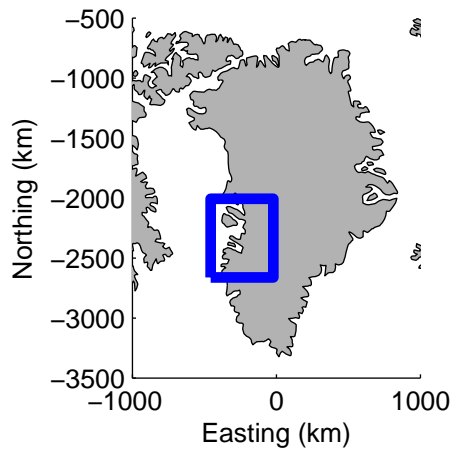


0.00 km	5.00 km	9.99 km	distance	14.97 km	19.97 km	24.95 km
66.859 N	66.875 N	66.889 N	latitude	66.903 N	66.916 N	66.930 N
50.704 W	50.598 W	50.490 W	longitude	50.382 W	50.273 W	50.165 W

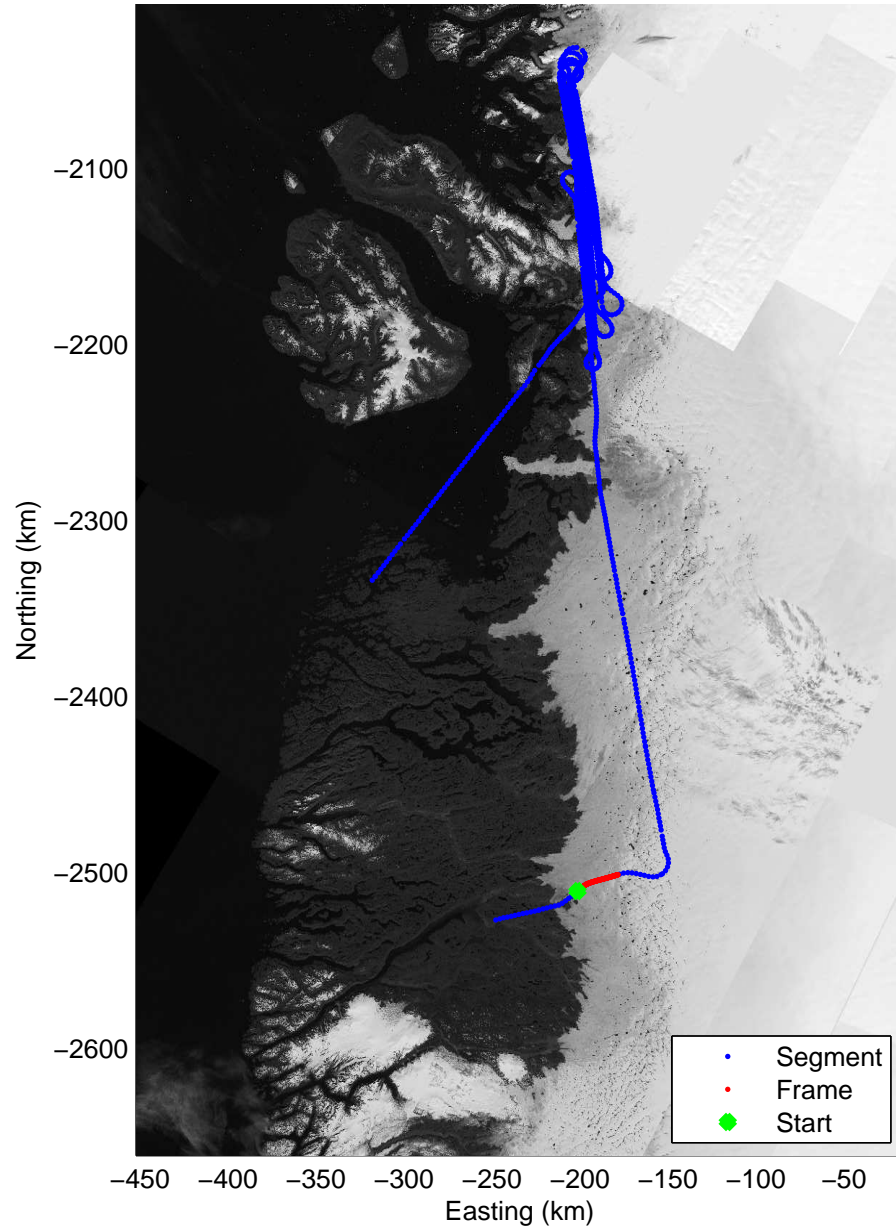


Data Frame ID: 20120430\_01\_002




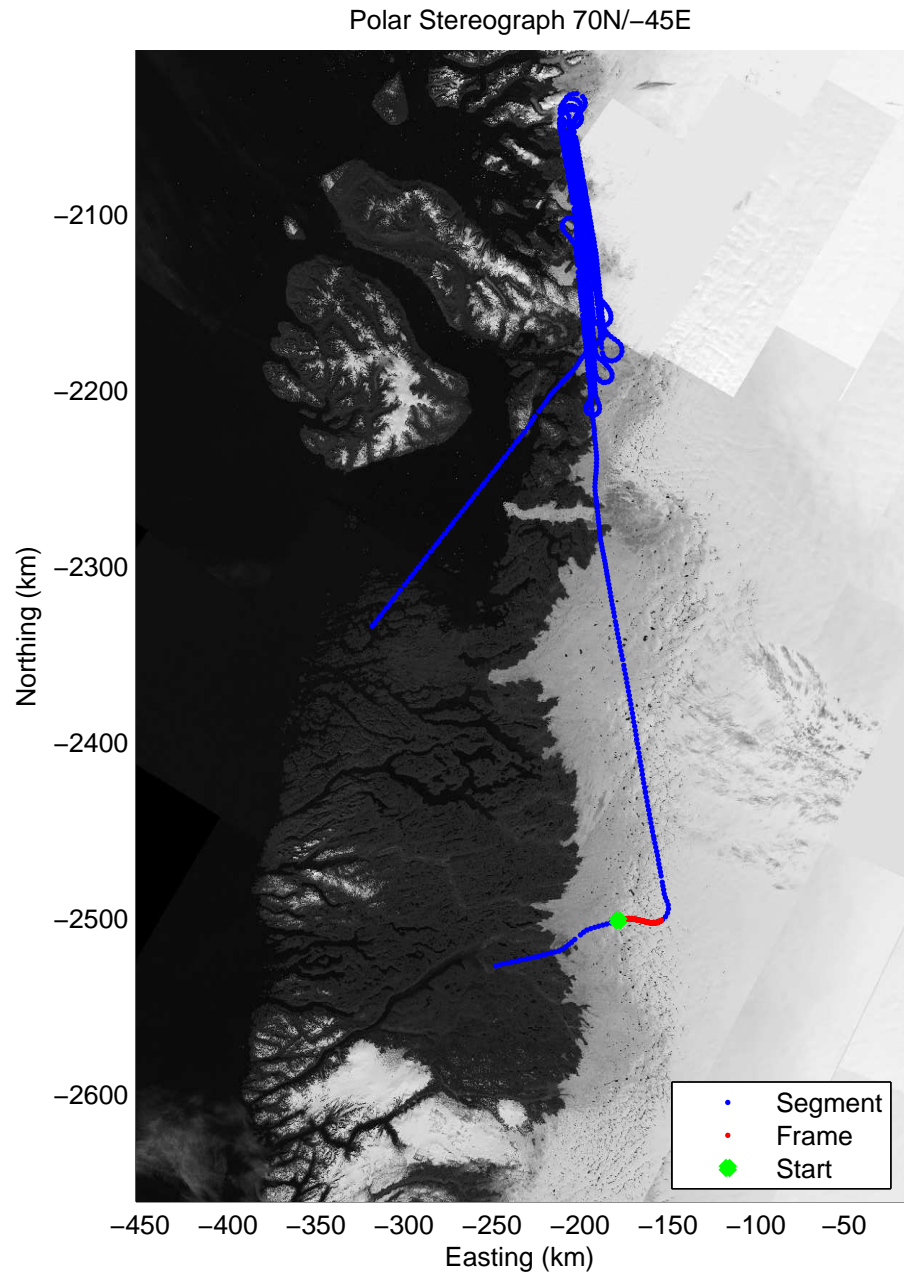
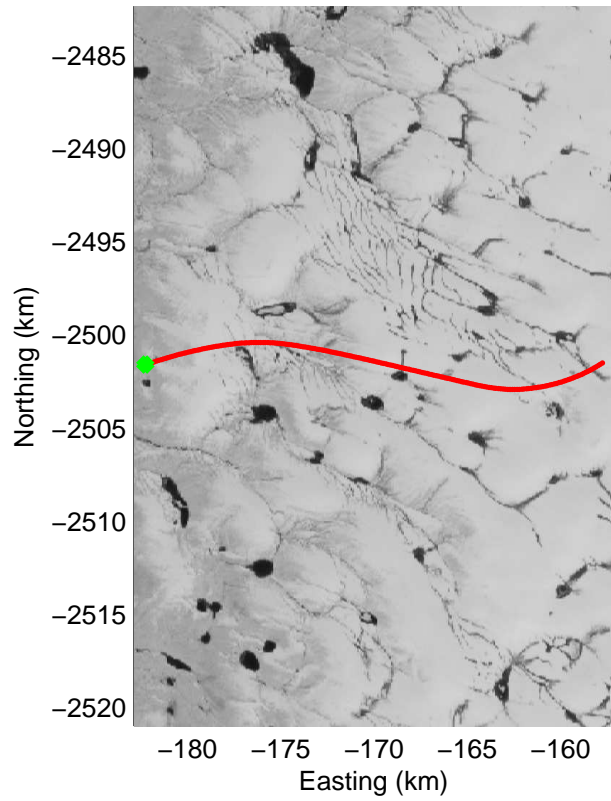
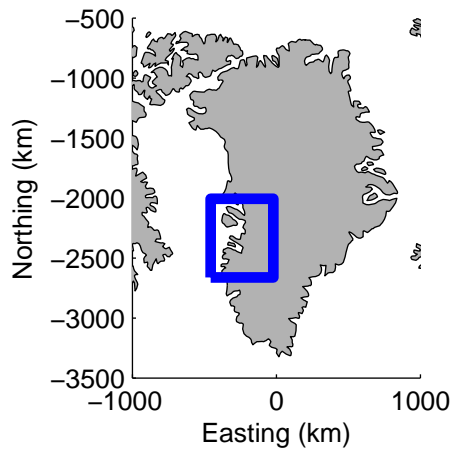


Polar Stereograph 70N/-45E




Data Frame ID: 20120430\_01\_003

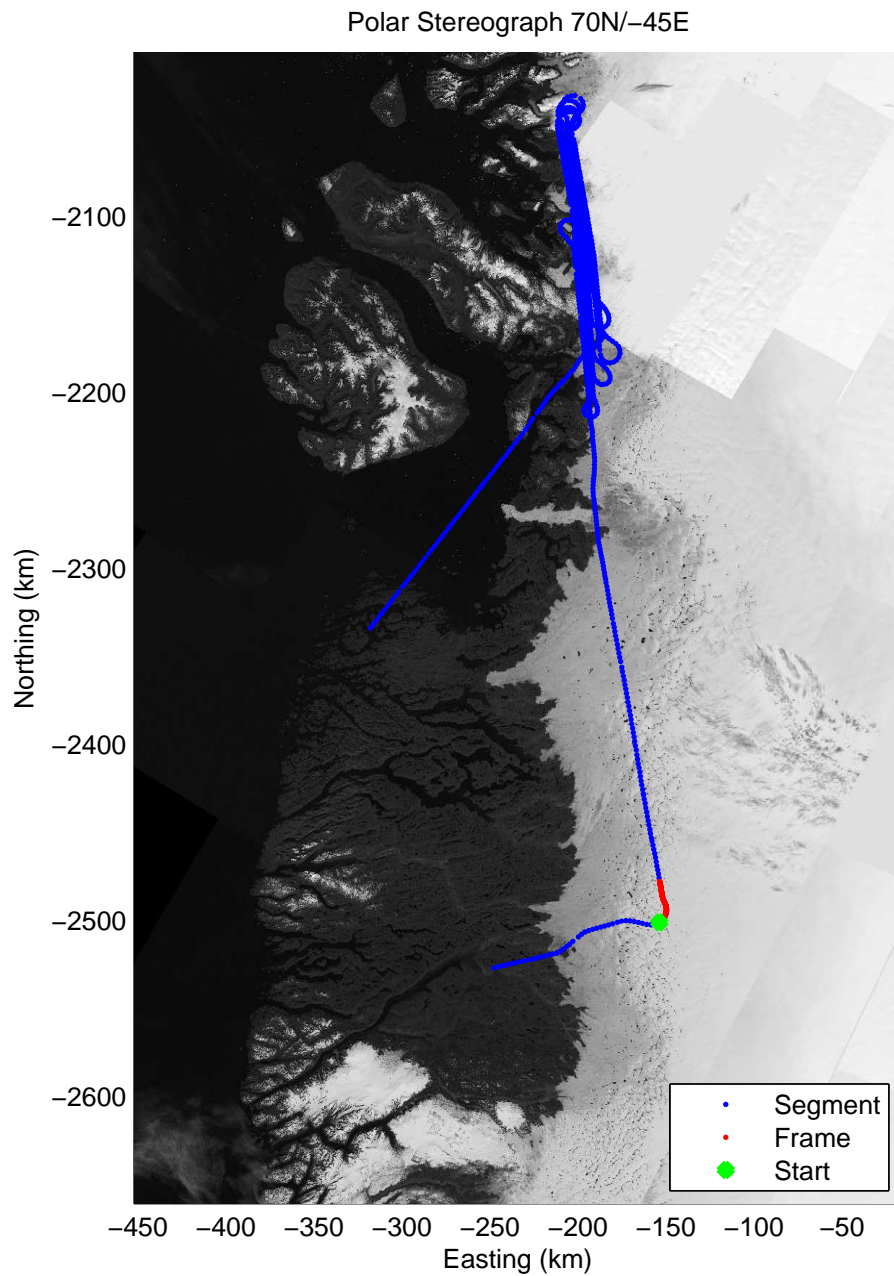

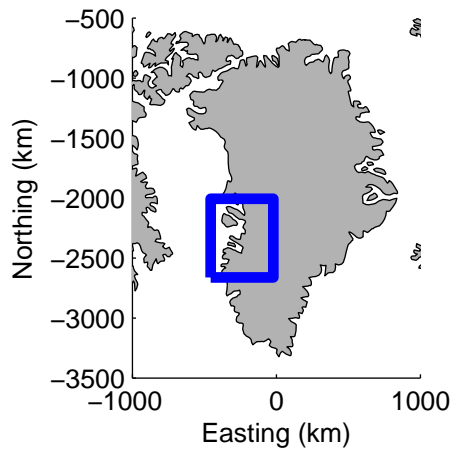





Data Frame ID: 20120430\_01\_004

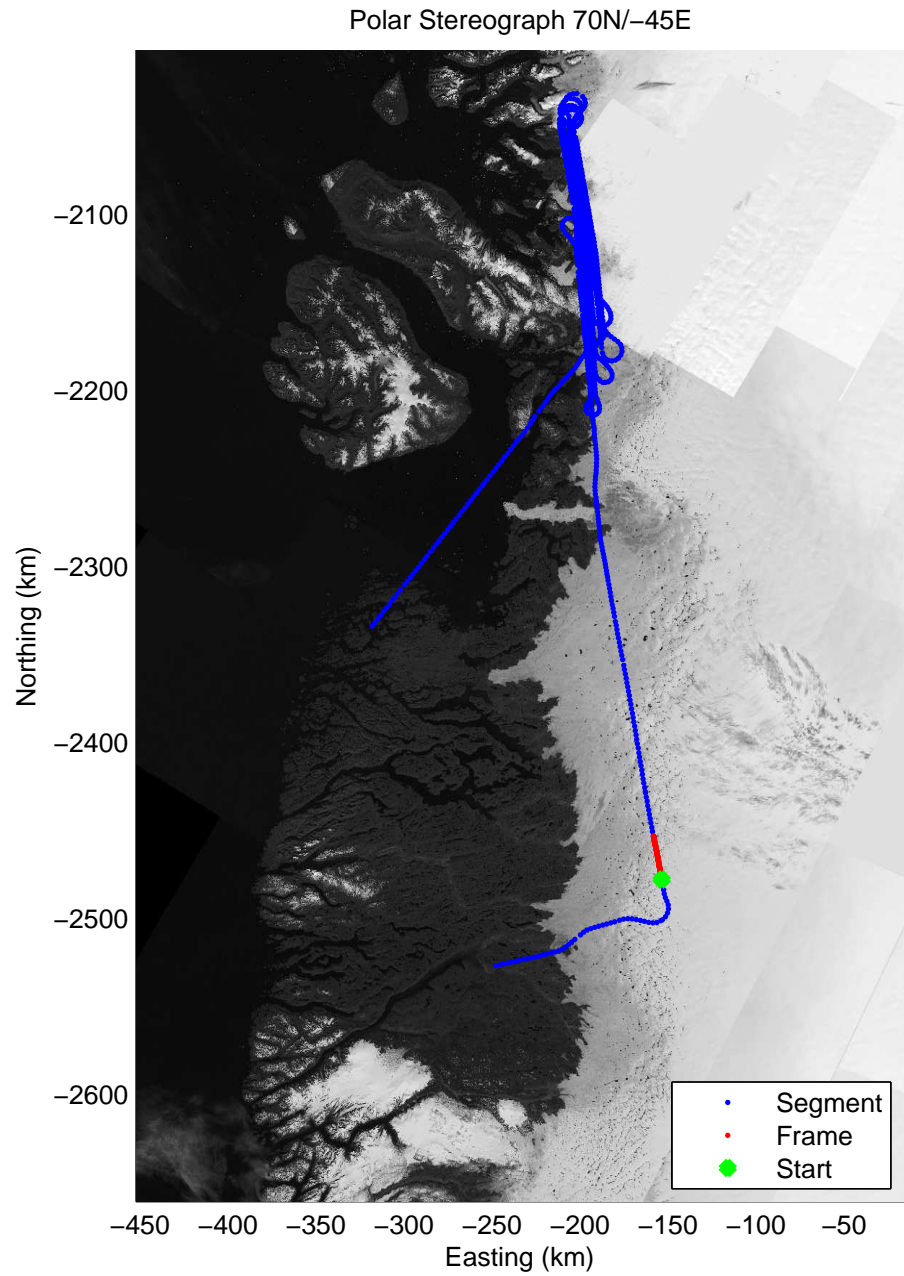

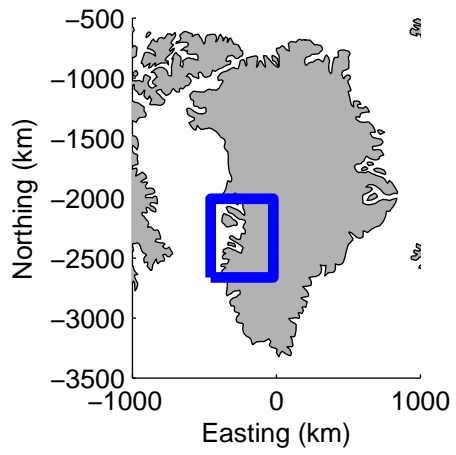







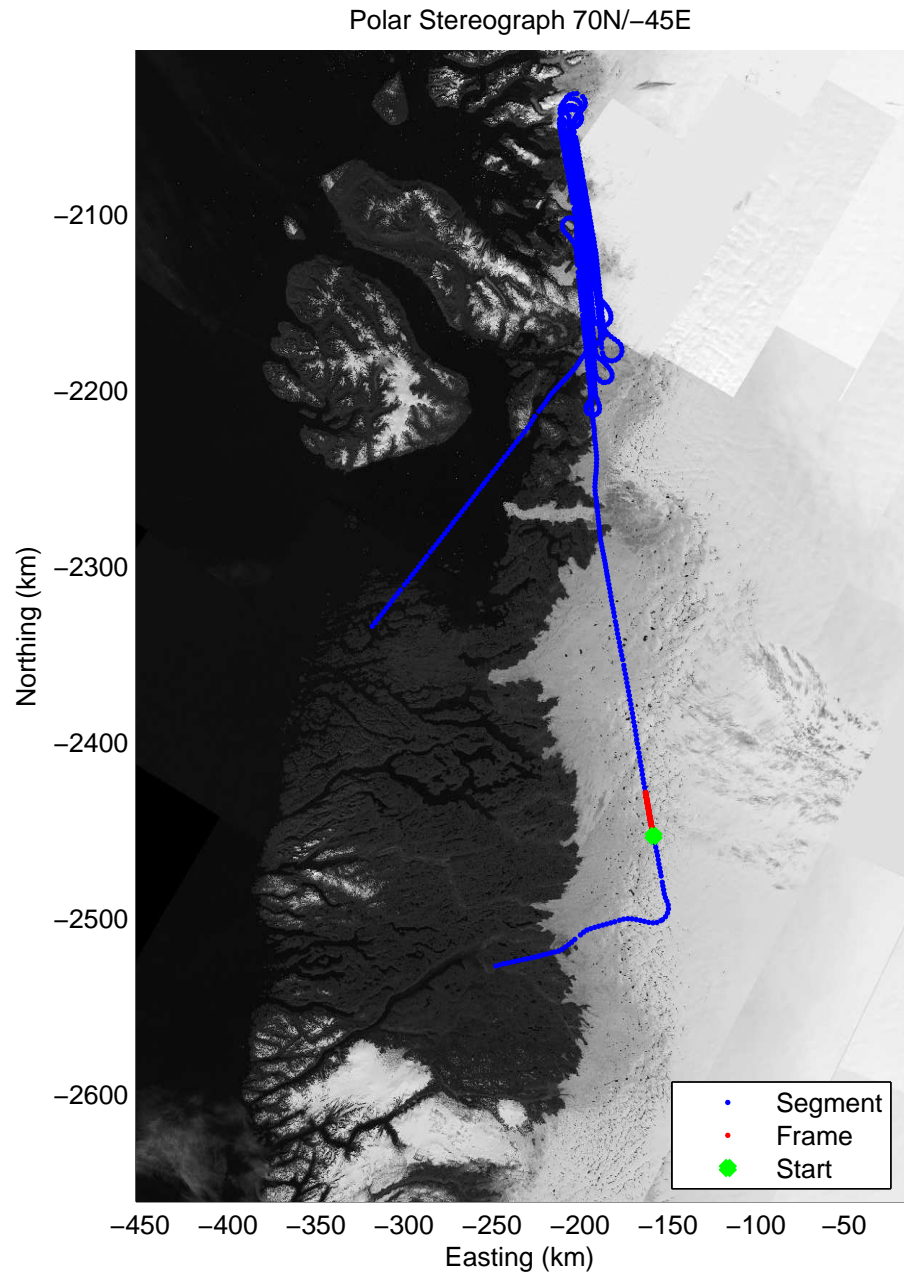

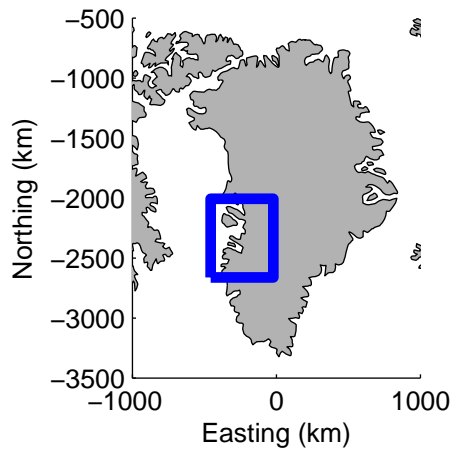
Data Frame ID: 20120430\_01\_005






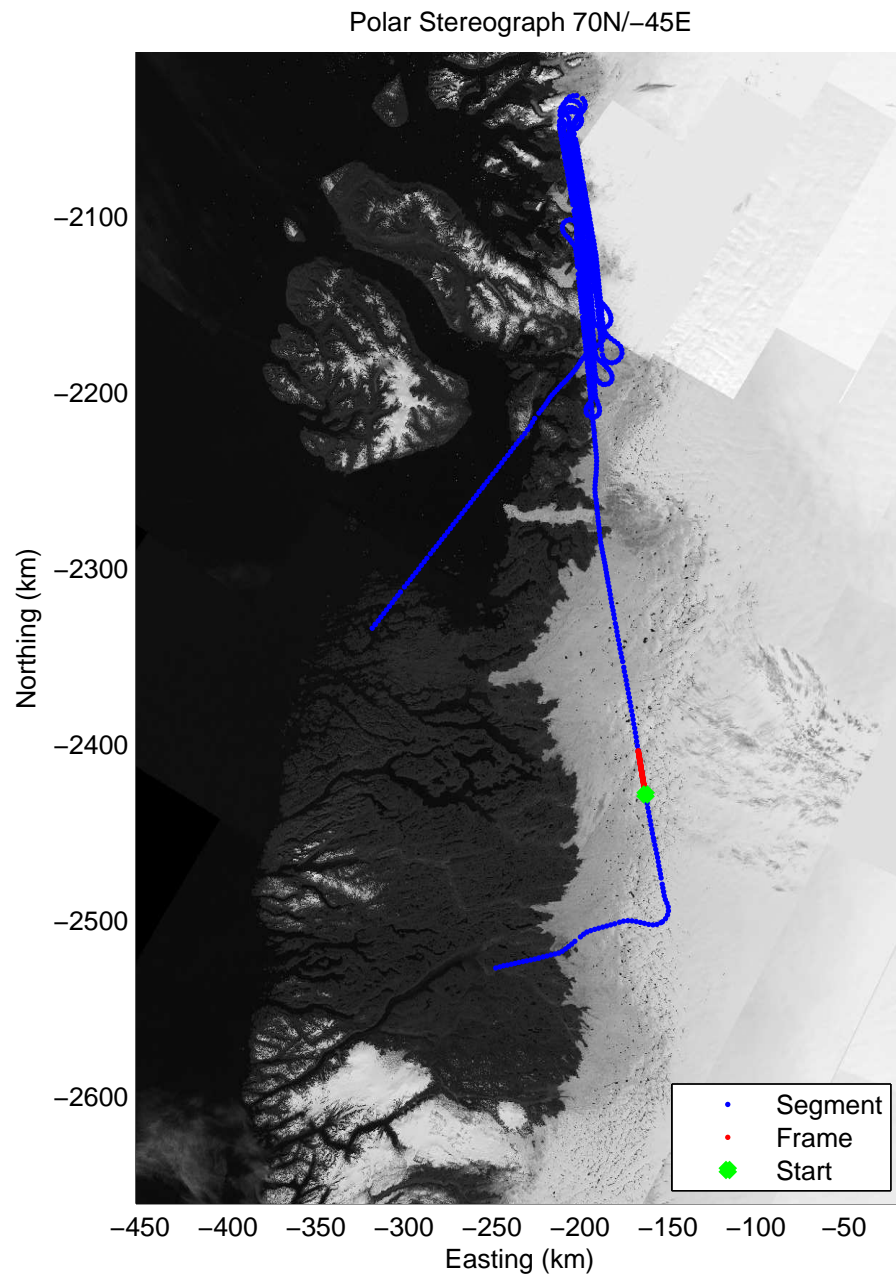

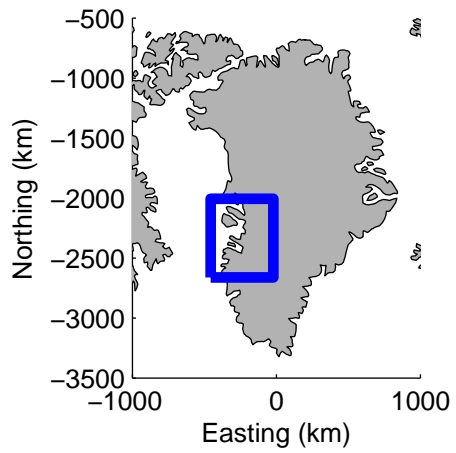
Data Frame ID: 20120430\_01\_006



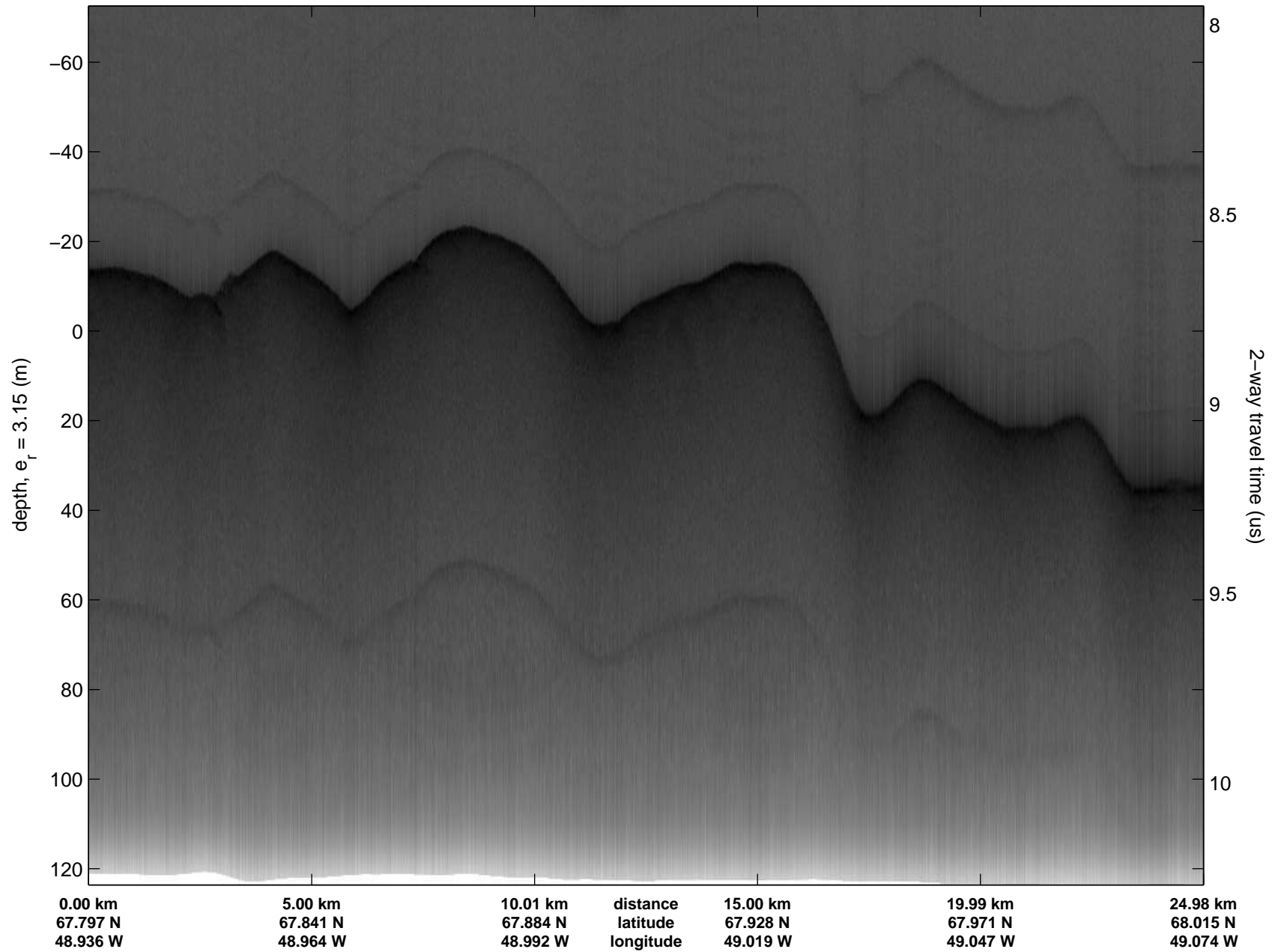


Data Frame ID: 20120430\_01\_007

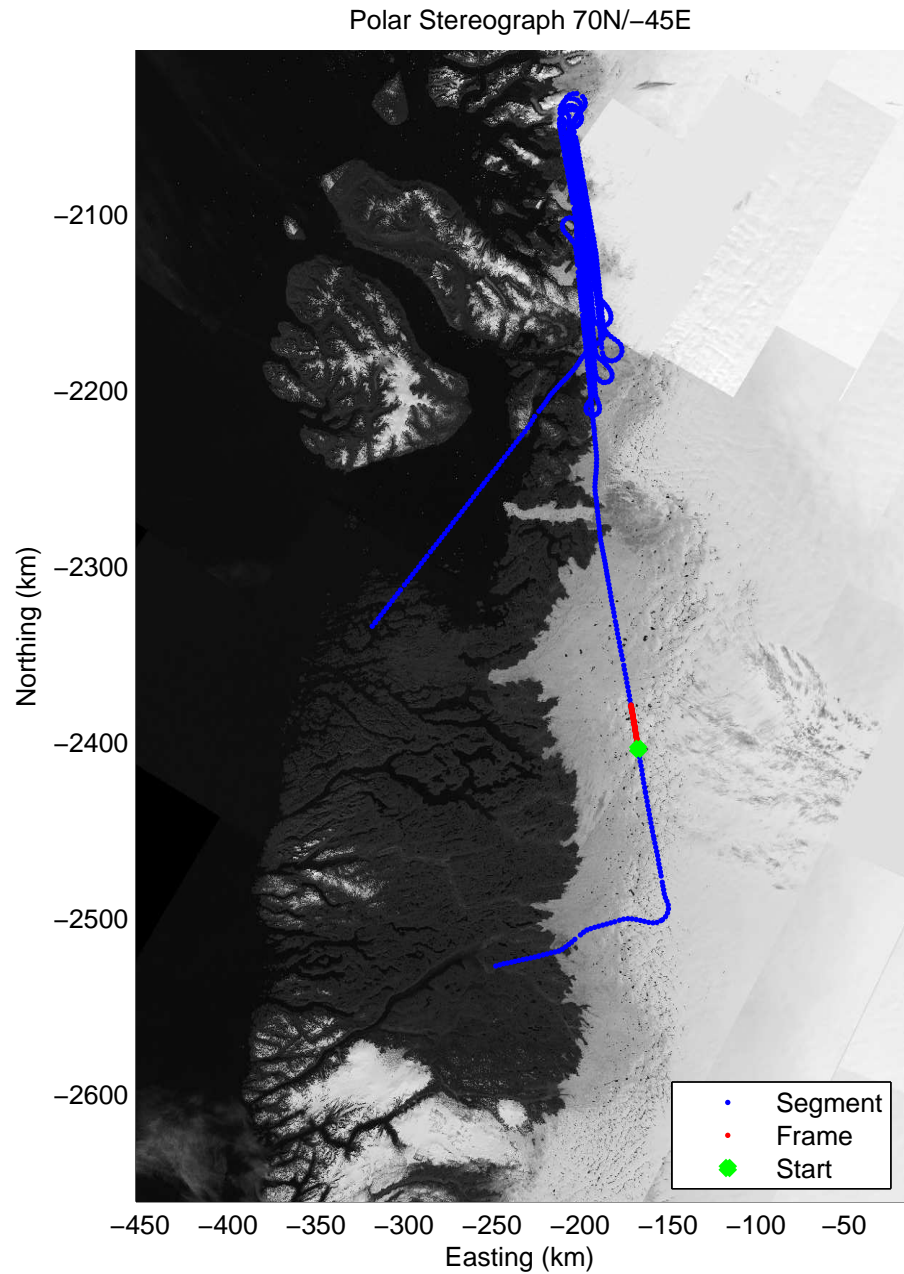

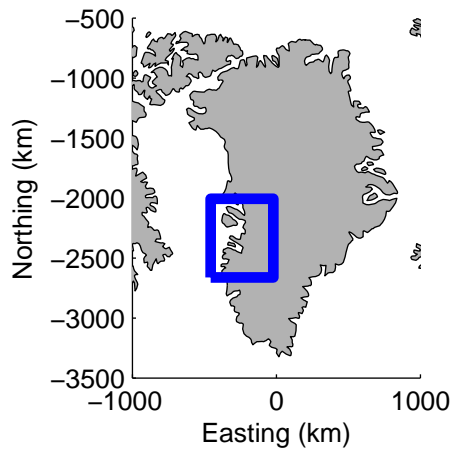




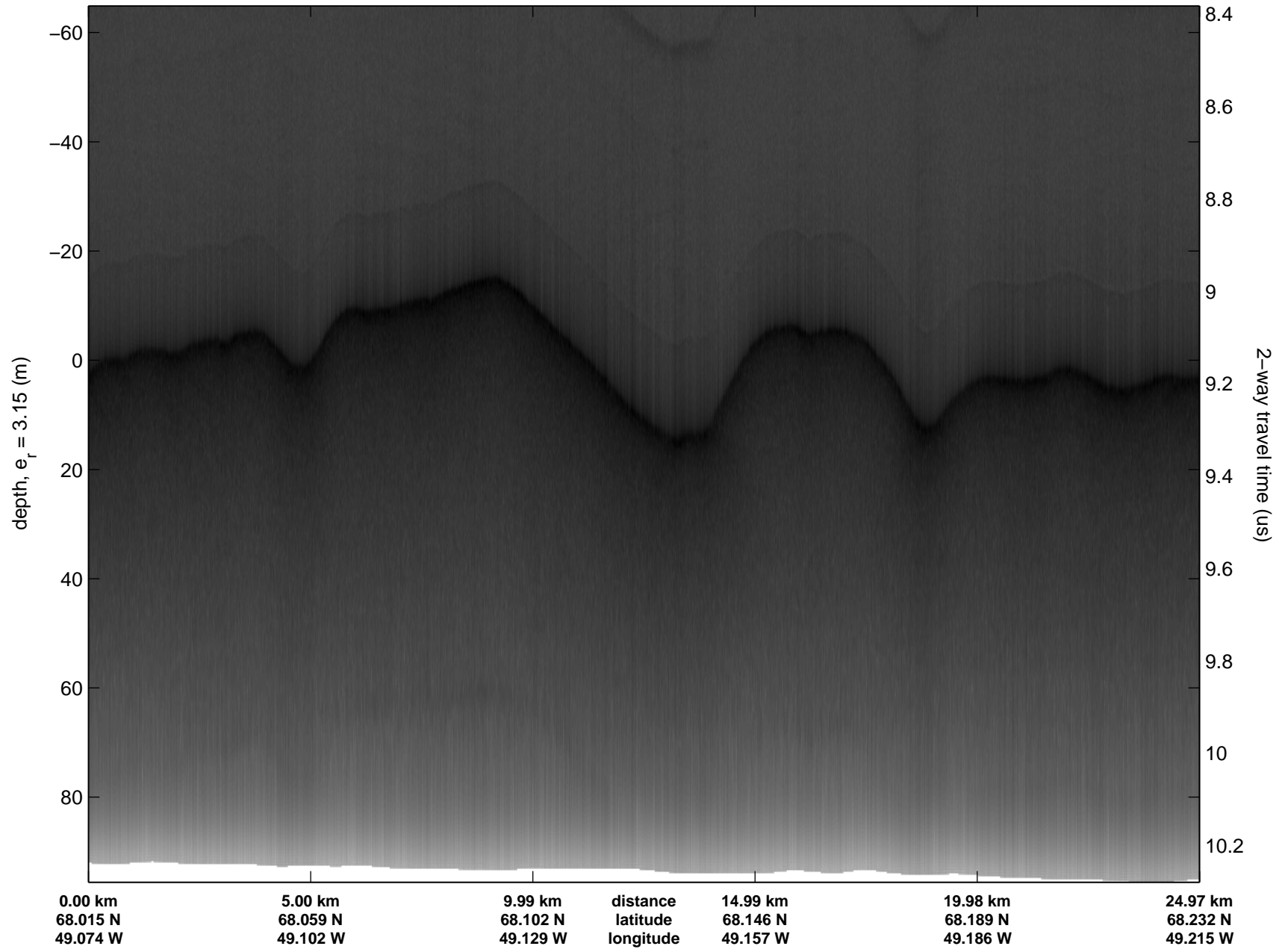
Data Frame ID: 20120430\_01\_008

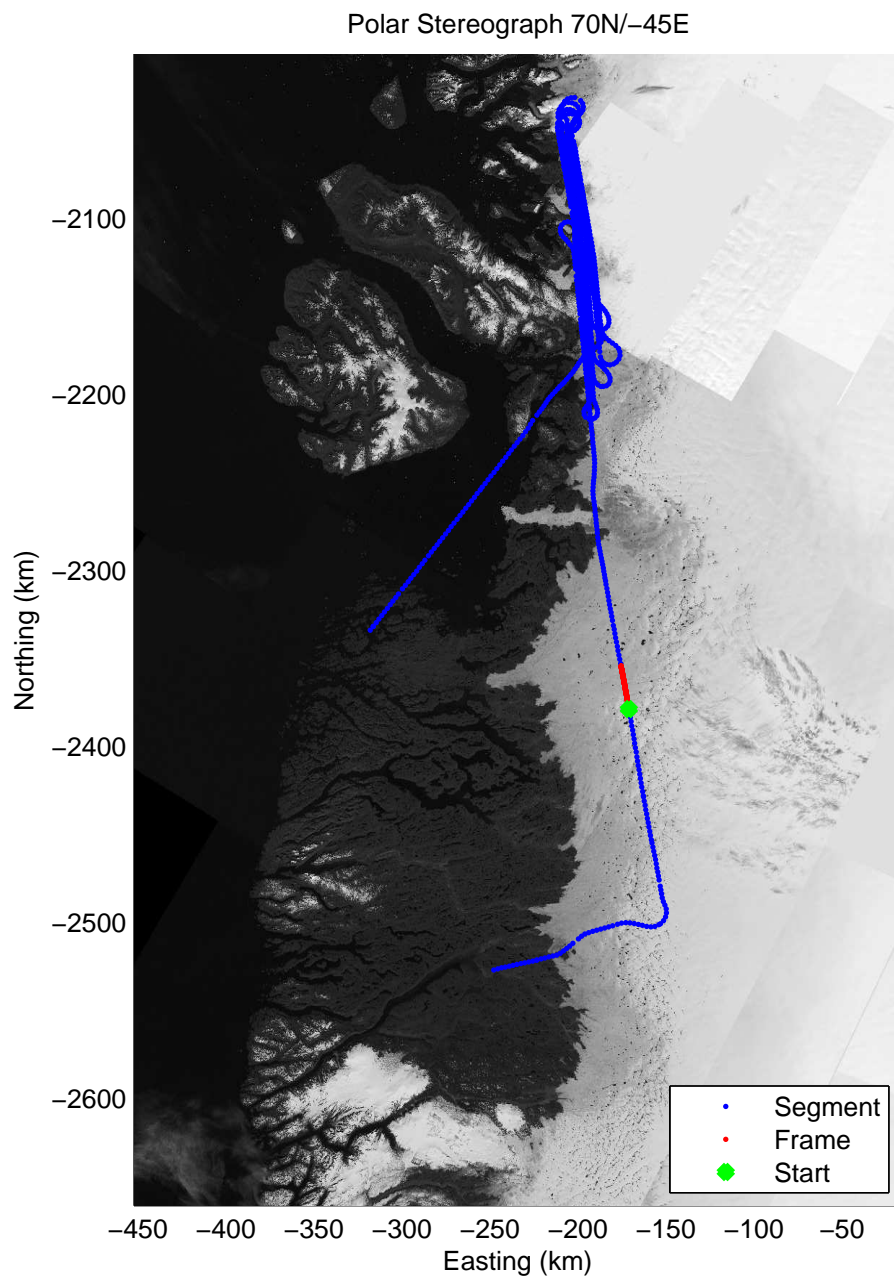

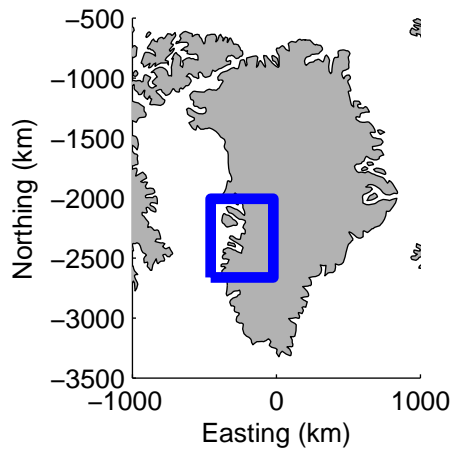







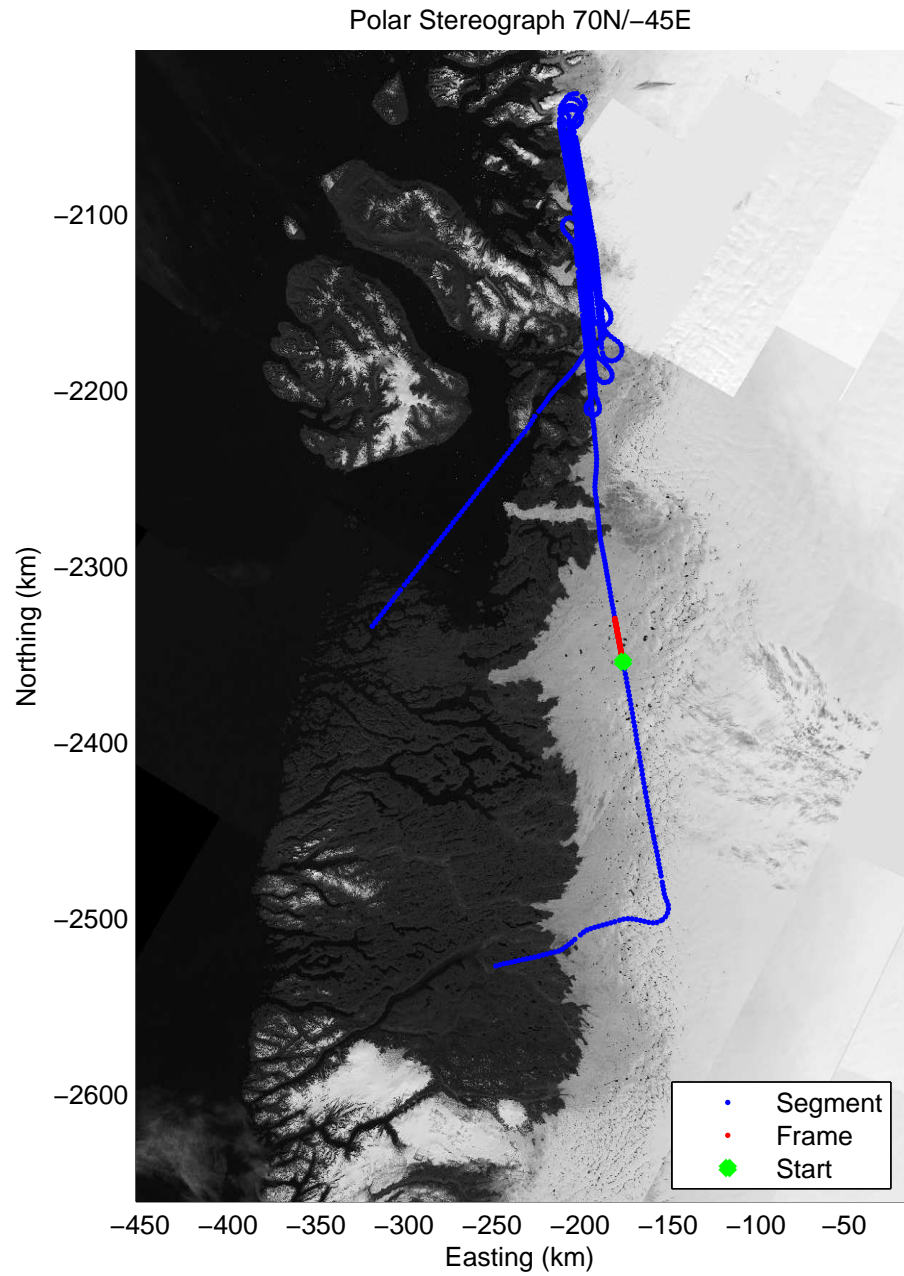

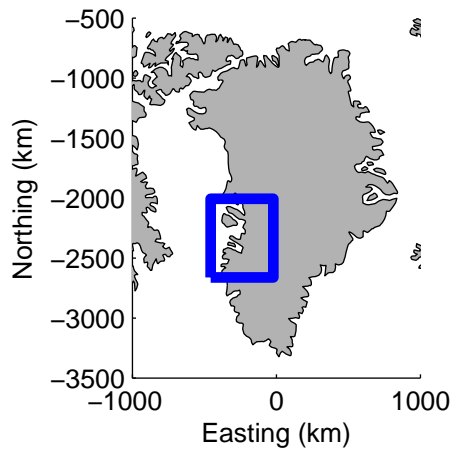
Data Frame ID: 20120430\_01\_009






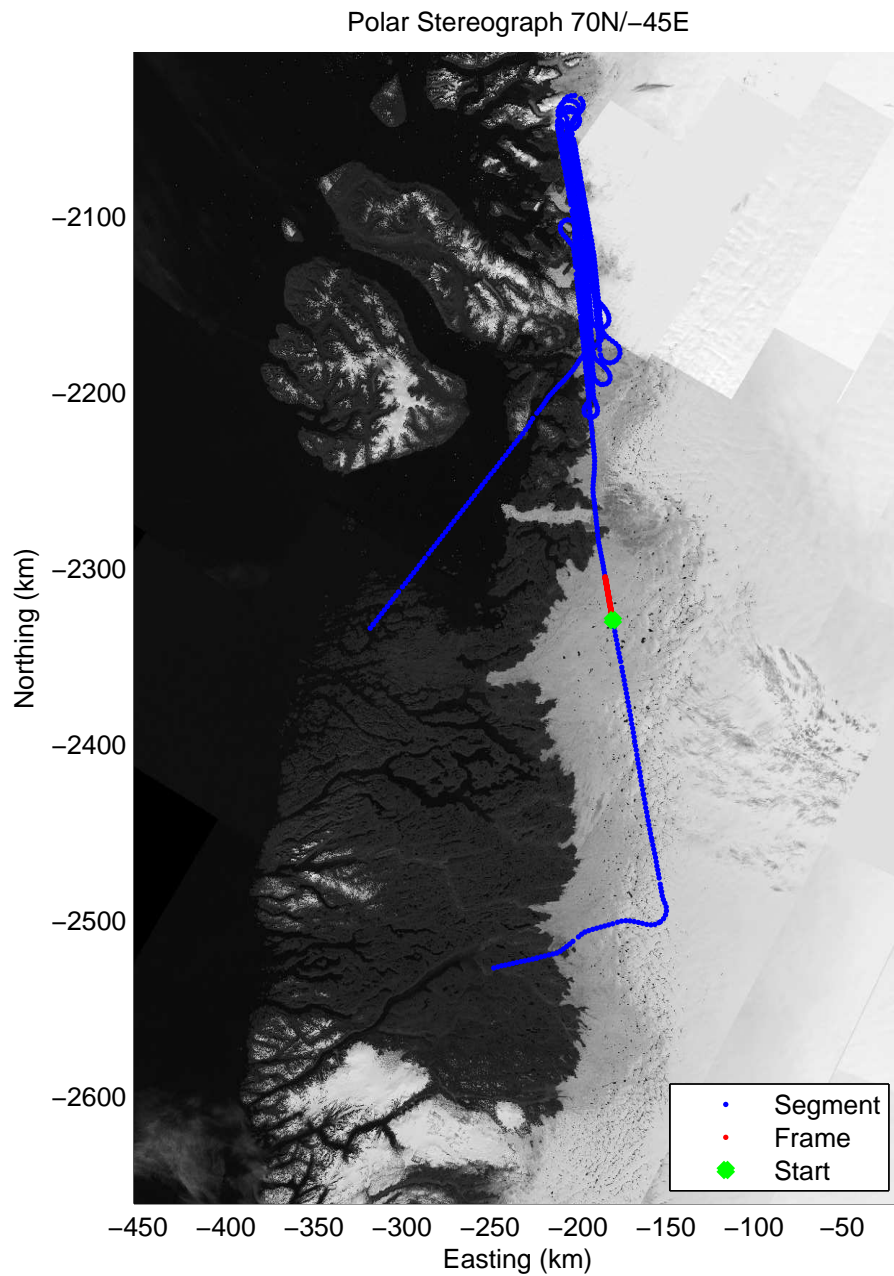

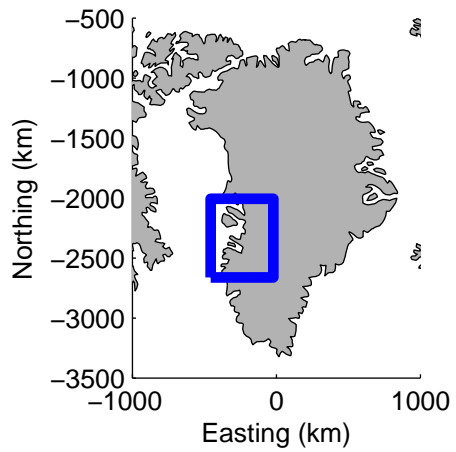
Data Frame ID: 20120430\_01\_010






Data Frame ID: 20120430\_01\_011

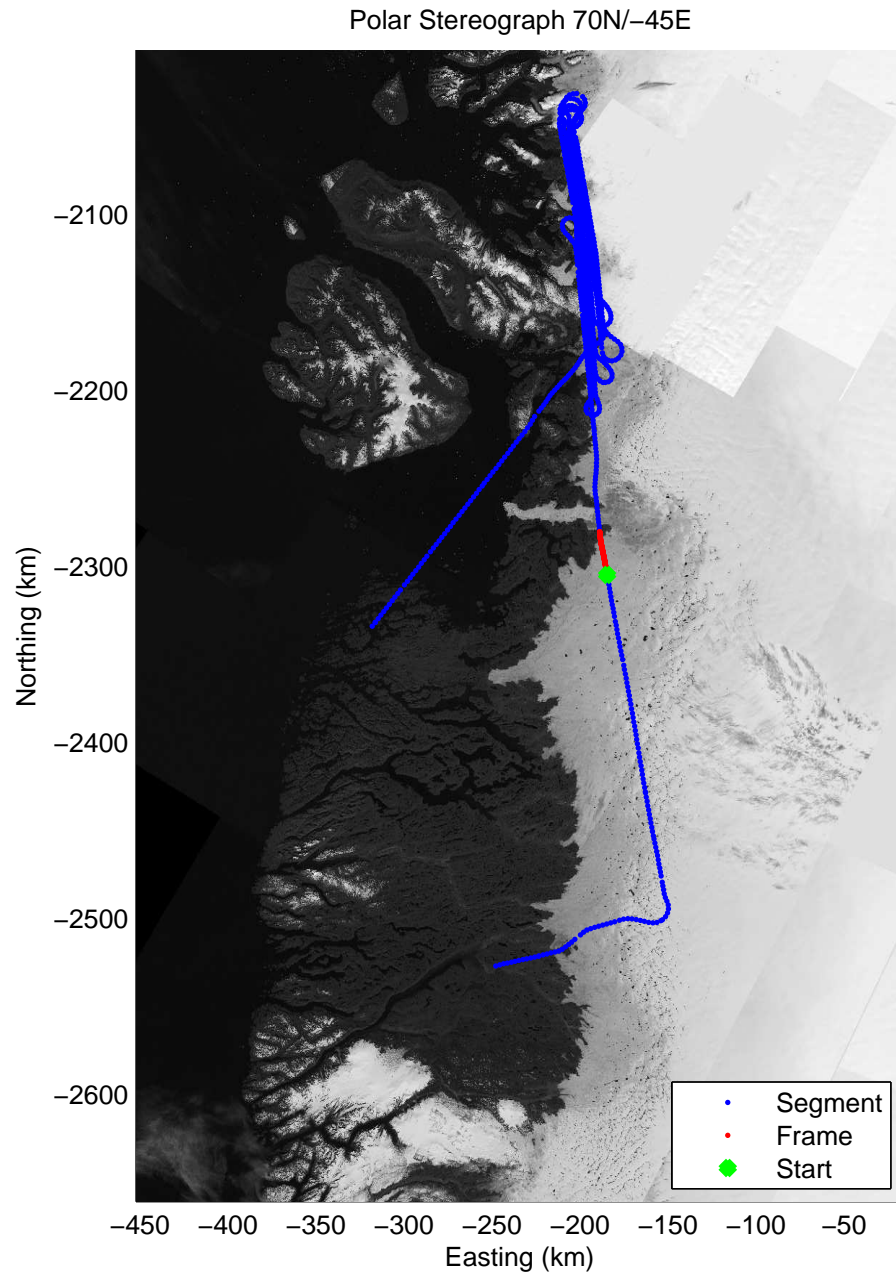

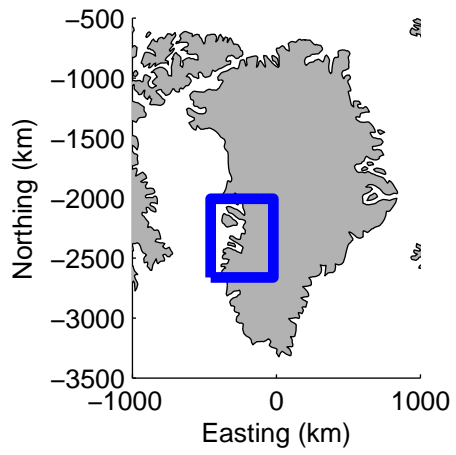





Data Frame ID: 20120430\_01\_012

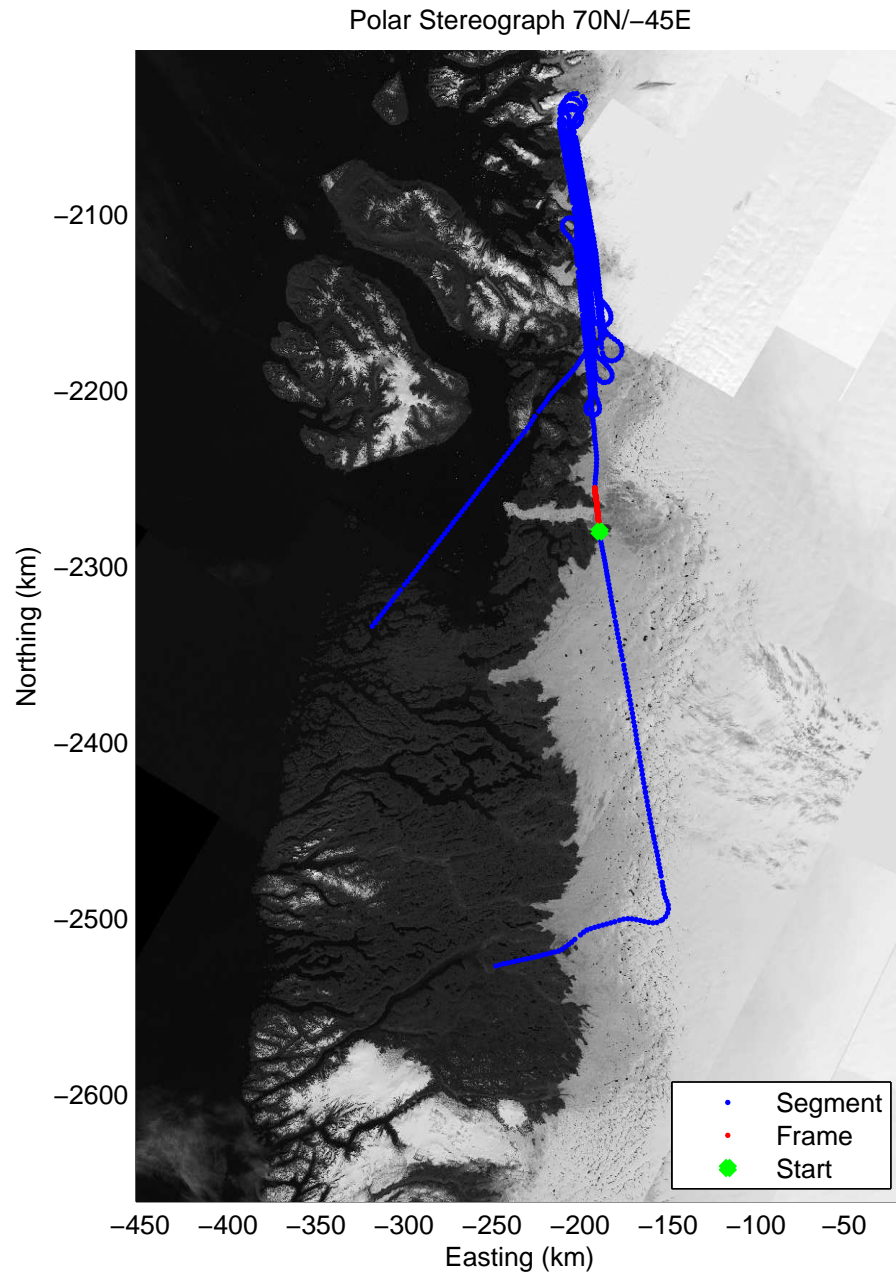

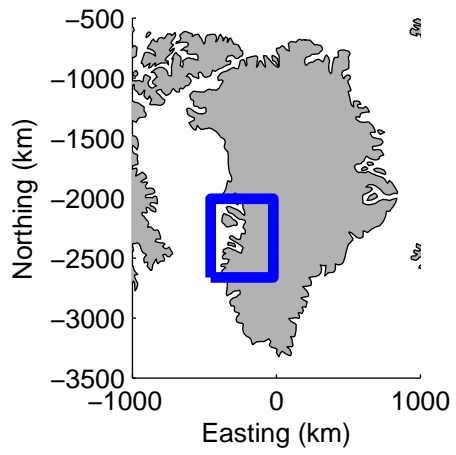







Data Frame ID: 20120430\_01\_013

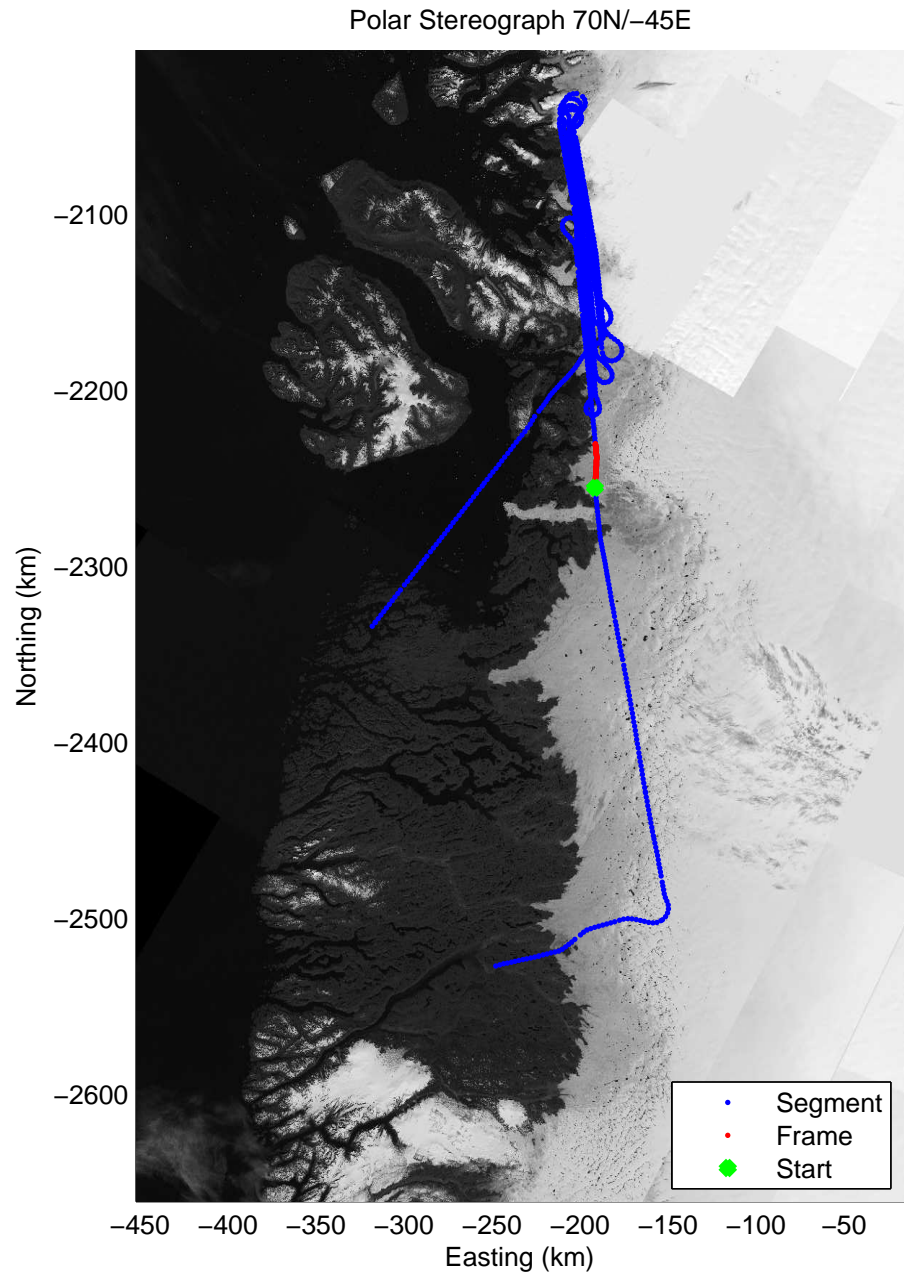

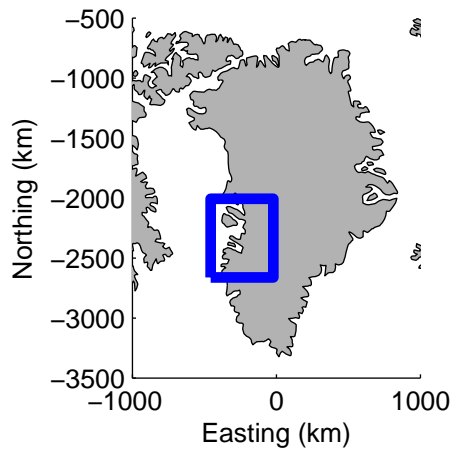




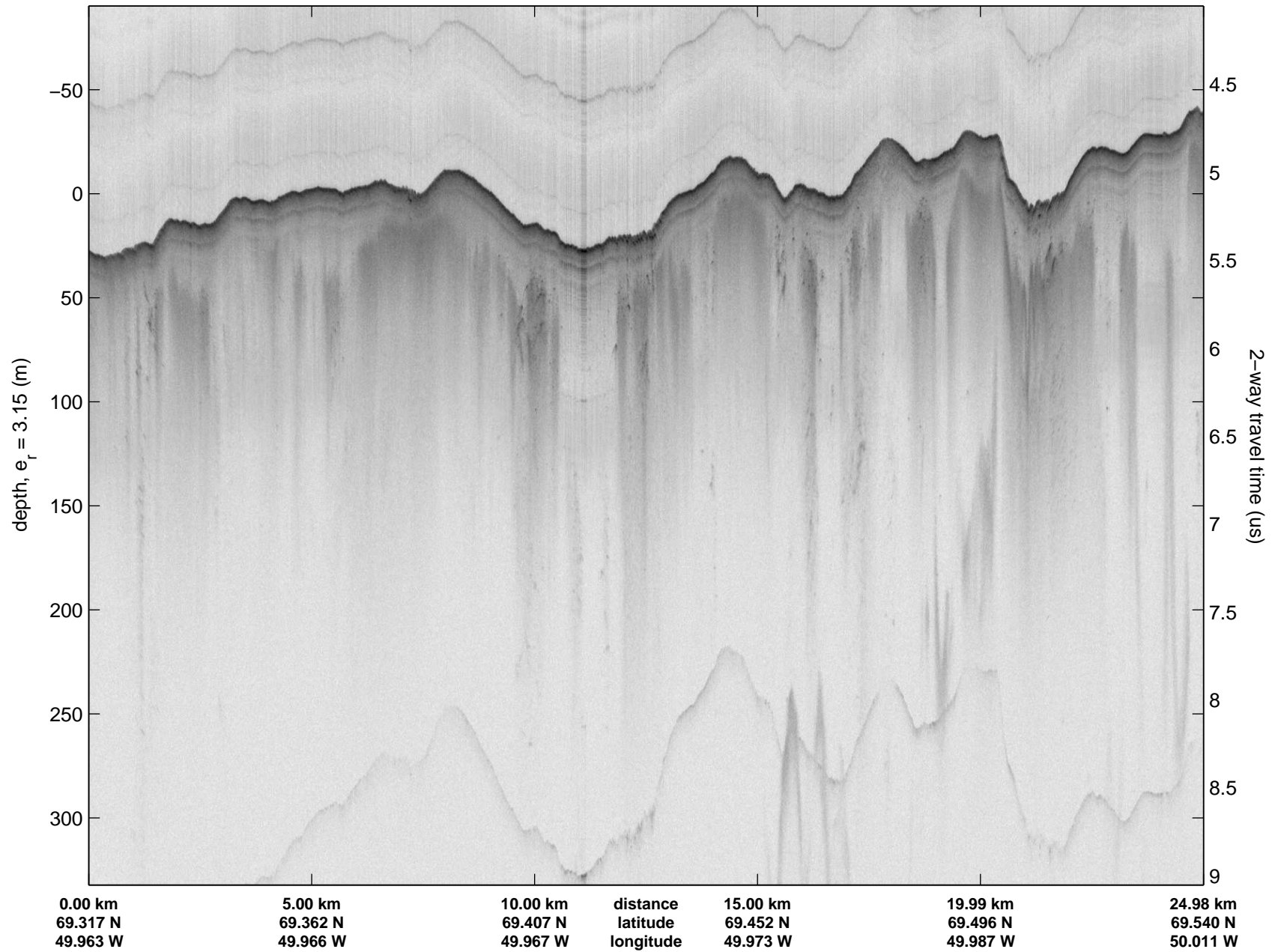
Data Frame ID: 20120430\_01\_014

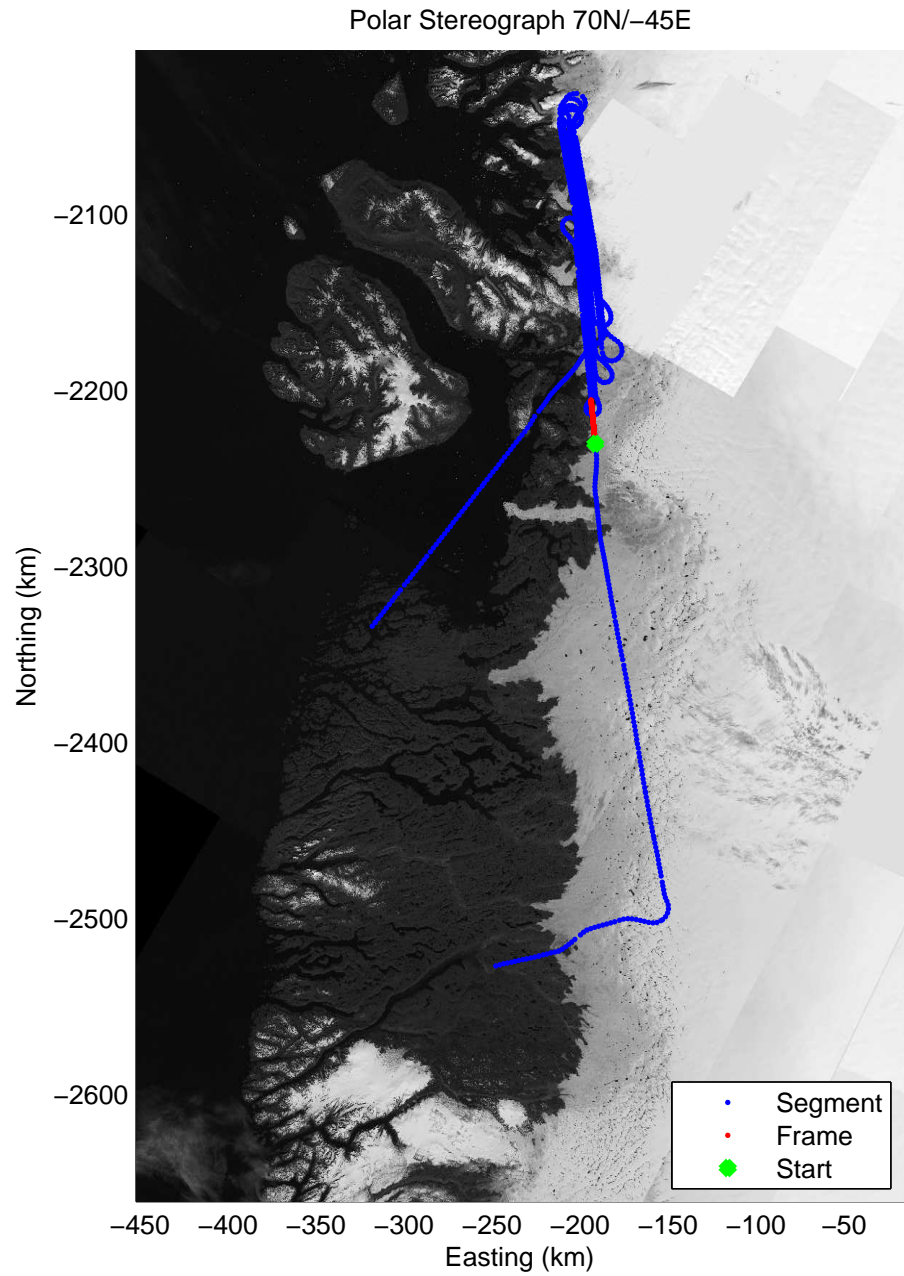

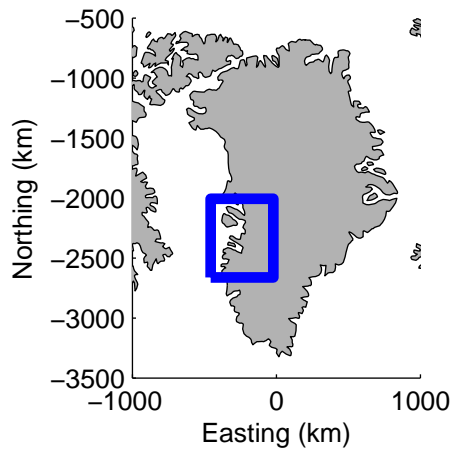


0.00 km	4.99 km	9.98 km	distance	14.97 km	19.96 km	24.94 km
69.098 N	69.142 N	69.186 N	latitude	69.230 N	69.274 N	69.317 N
49.841 W	49.865 W	49.889 W	longitude	49.913 W	49.938 W	49.963 W

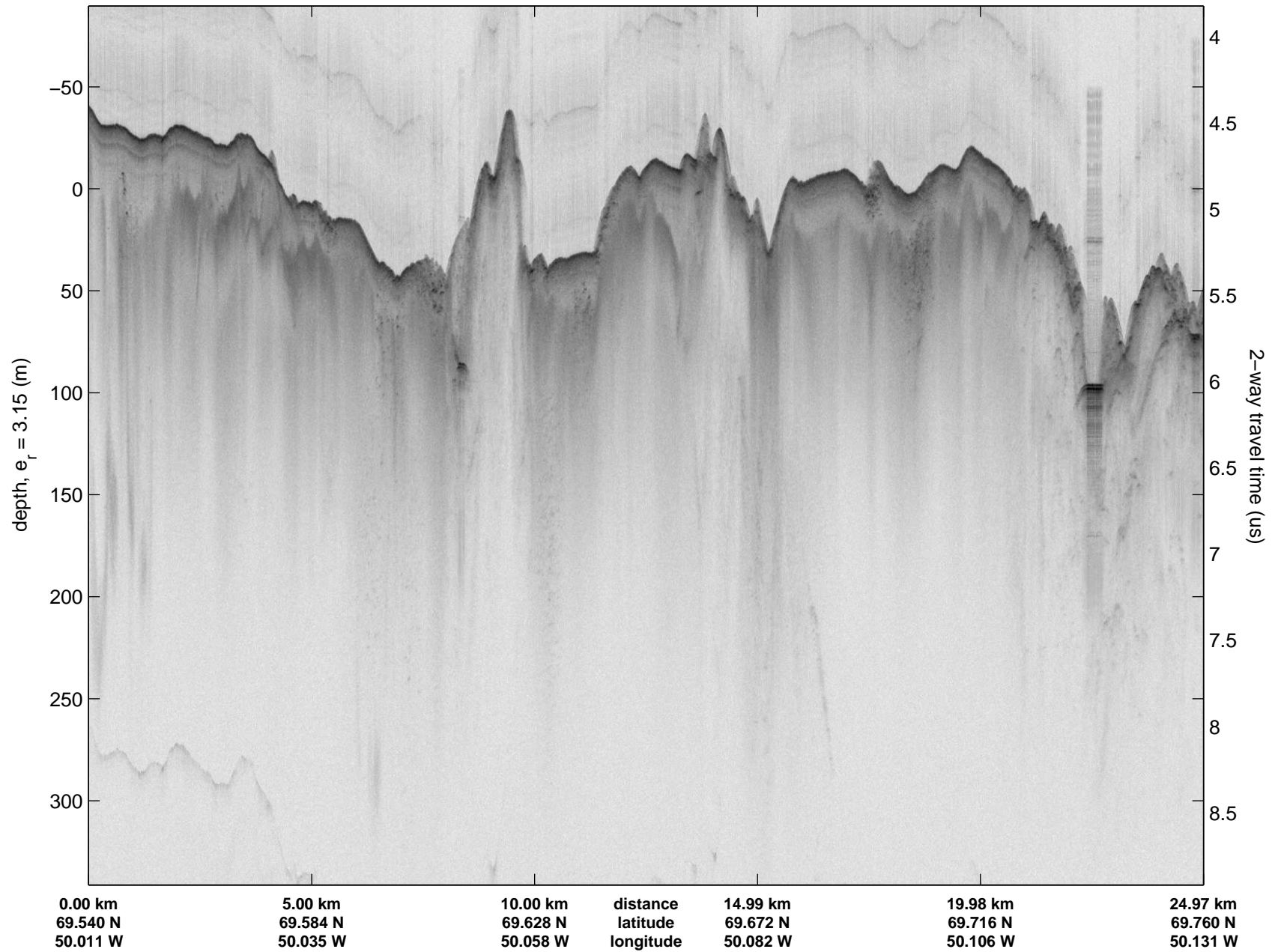


Data Frame ID: 20120430\_01\_015

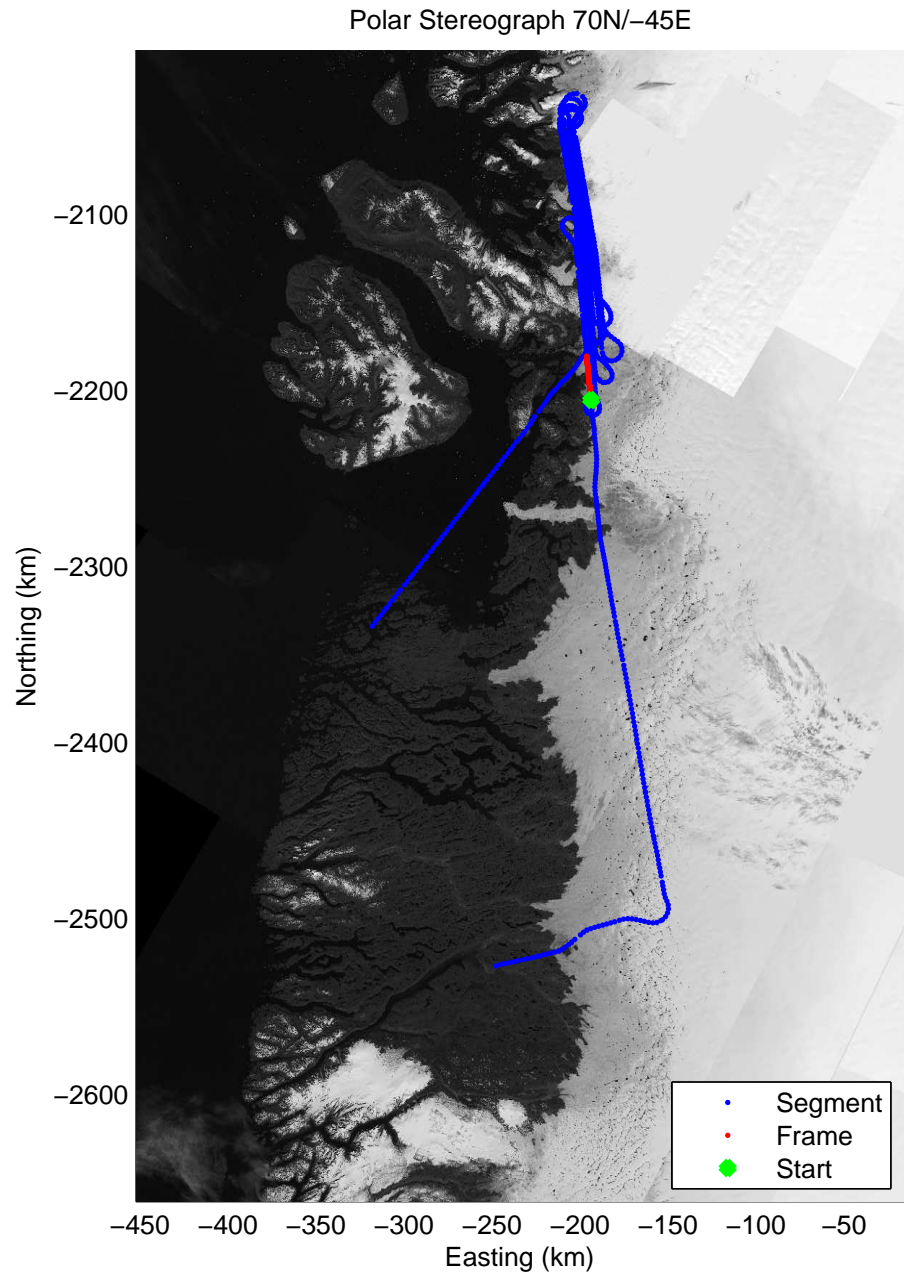

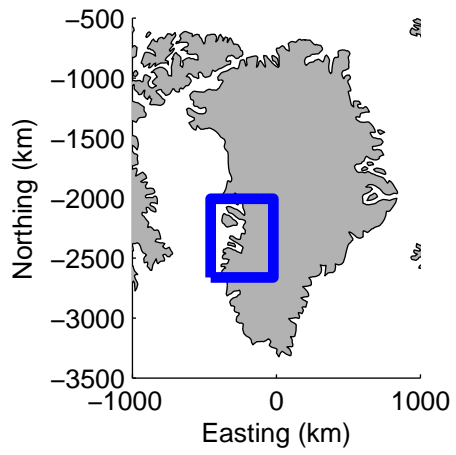





Data Frame ID: 20120430\_01\_016



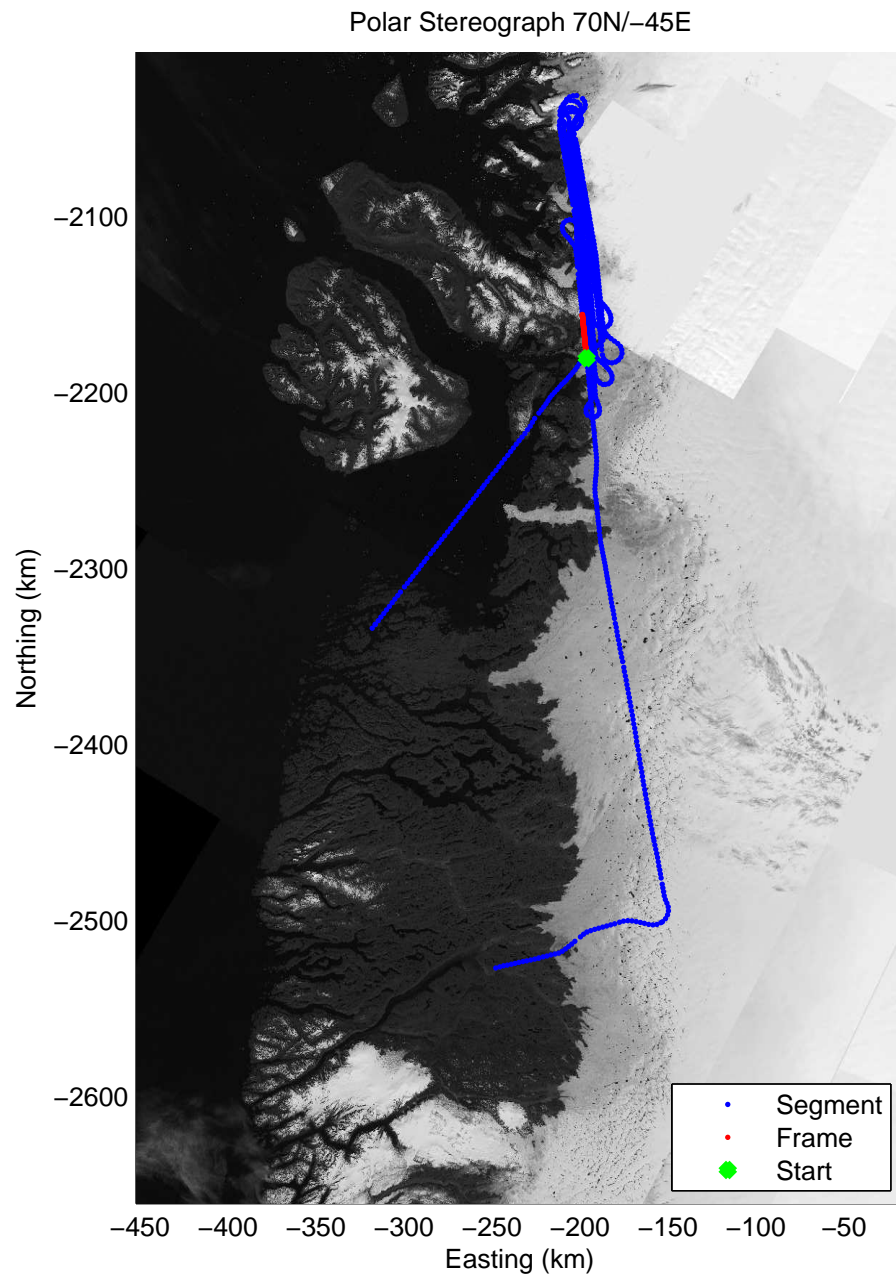

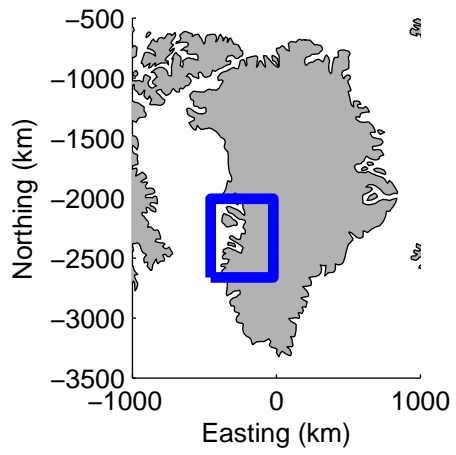




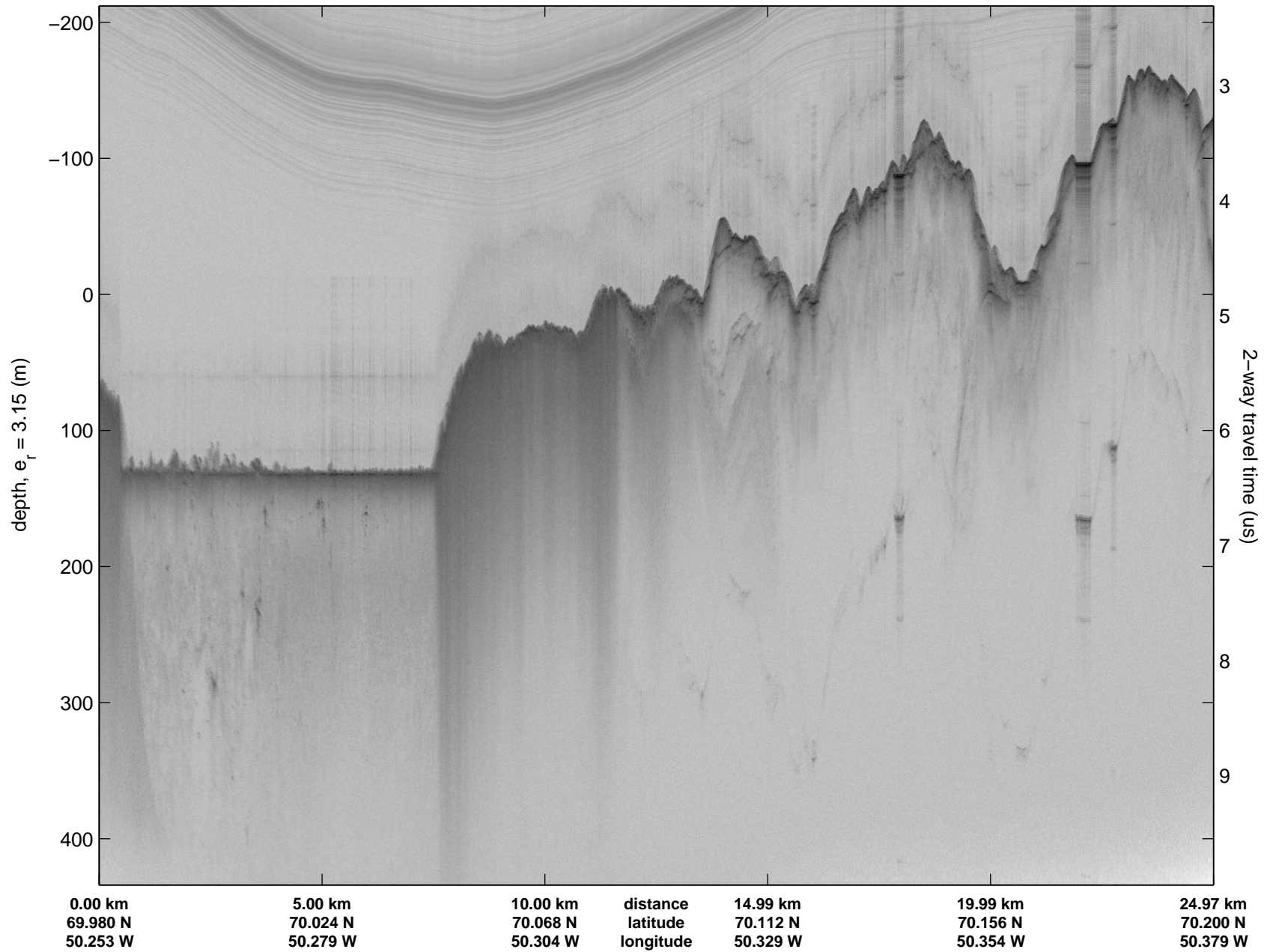
Data Frame ID: 20120430\_01\_017

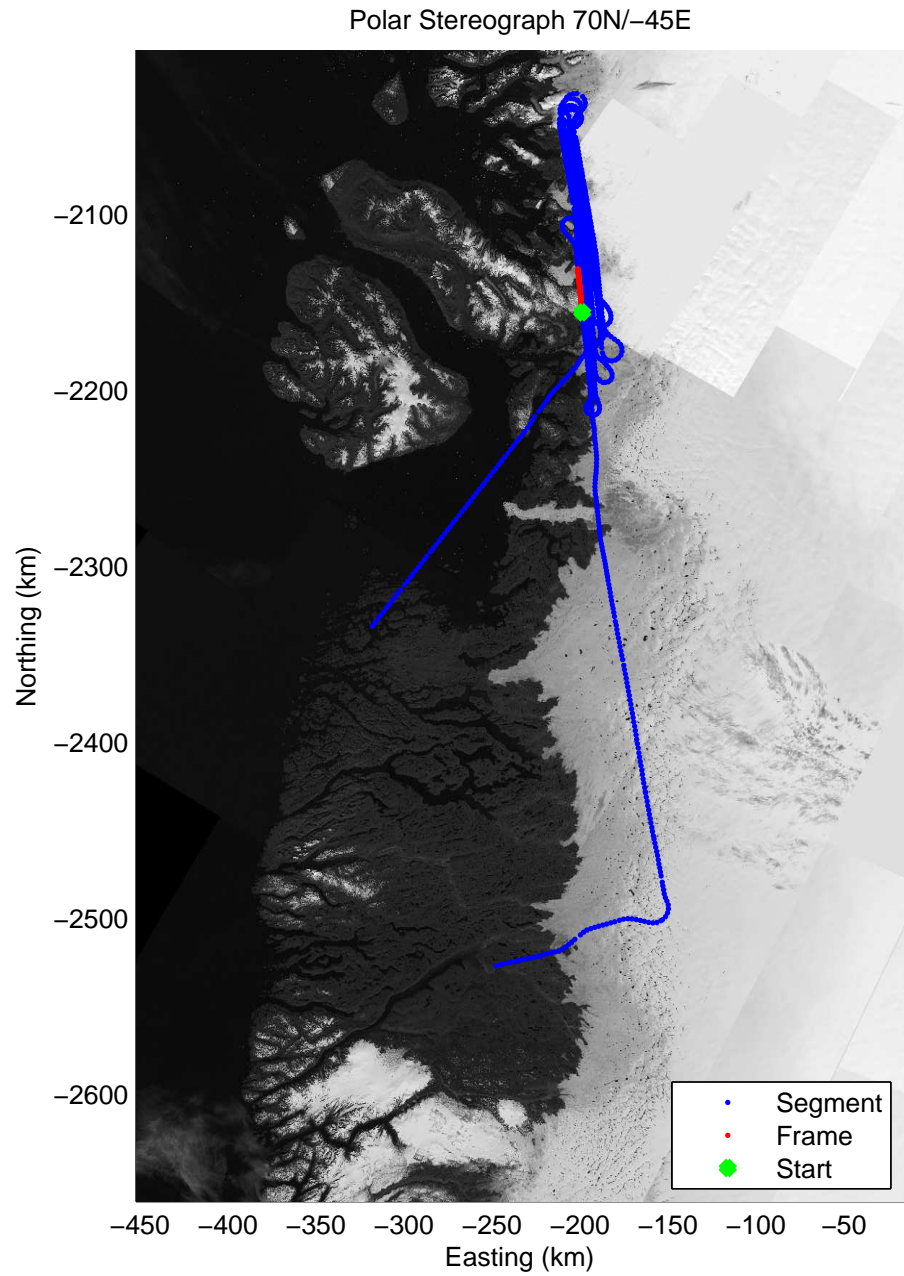

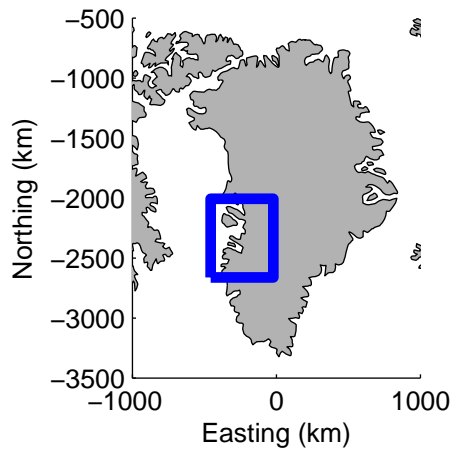


0.00 km	5.00 km	10.00 km	distance	14.98 km	19.97 km	24.96 km
69.760 N	69.804 N	69.848 N	latitude	69.892 N	69.936 N	69.980 N
50.131 W	50.155 W	50.180 W	longitude	50.204 W	50.228 W	50.253 W




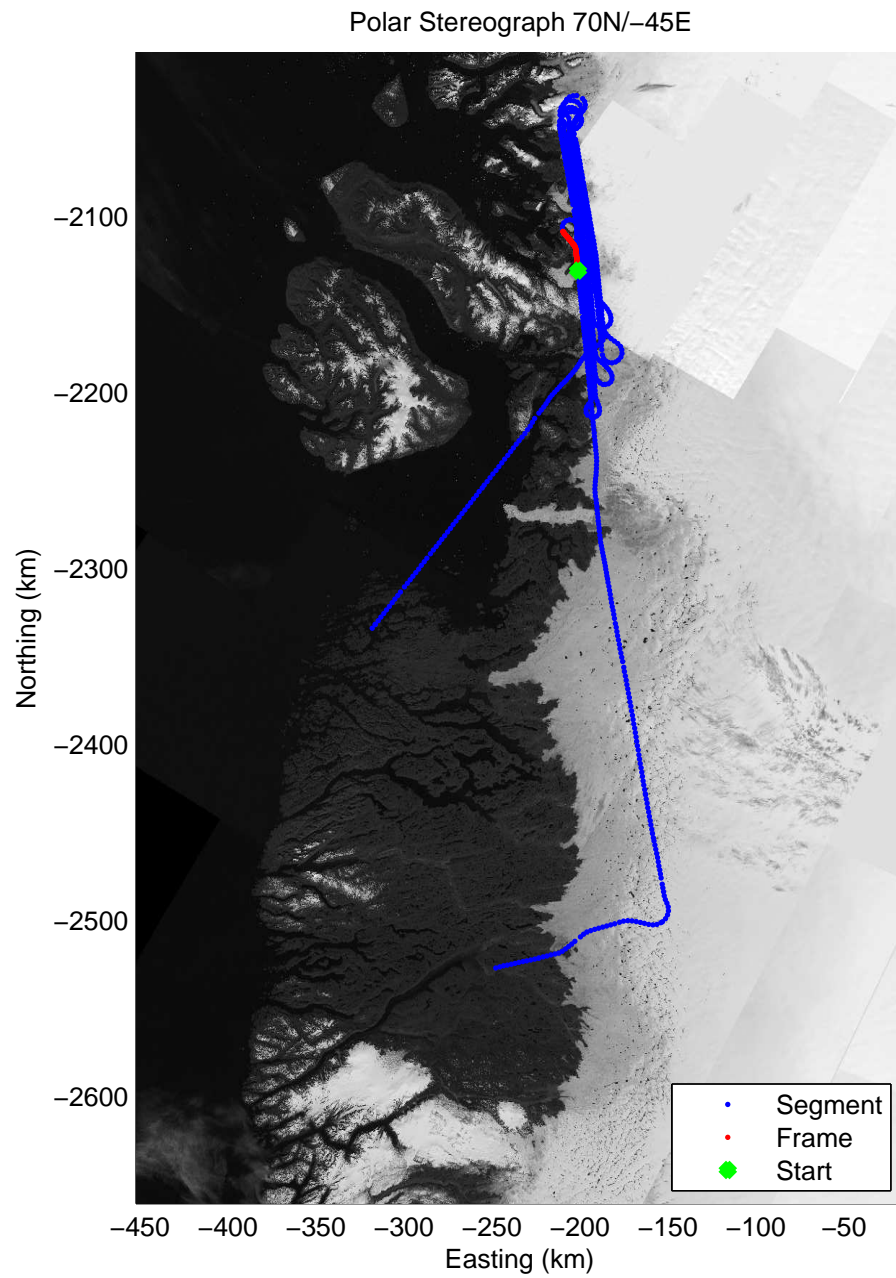

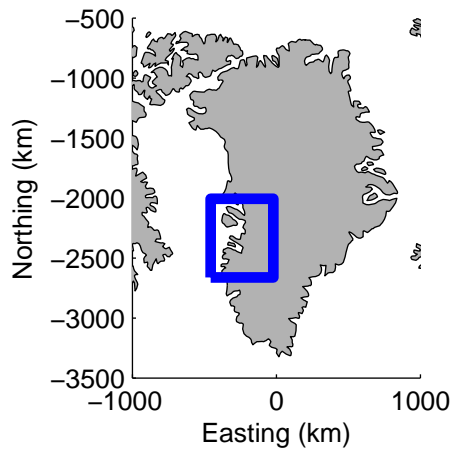
Data Frame ID: 20120430\_01\_018






Data Frame ID: 20120430\_01\_019

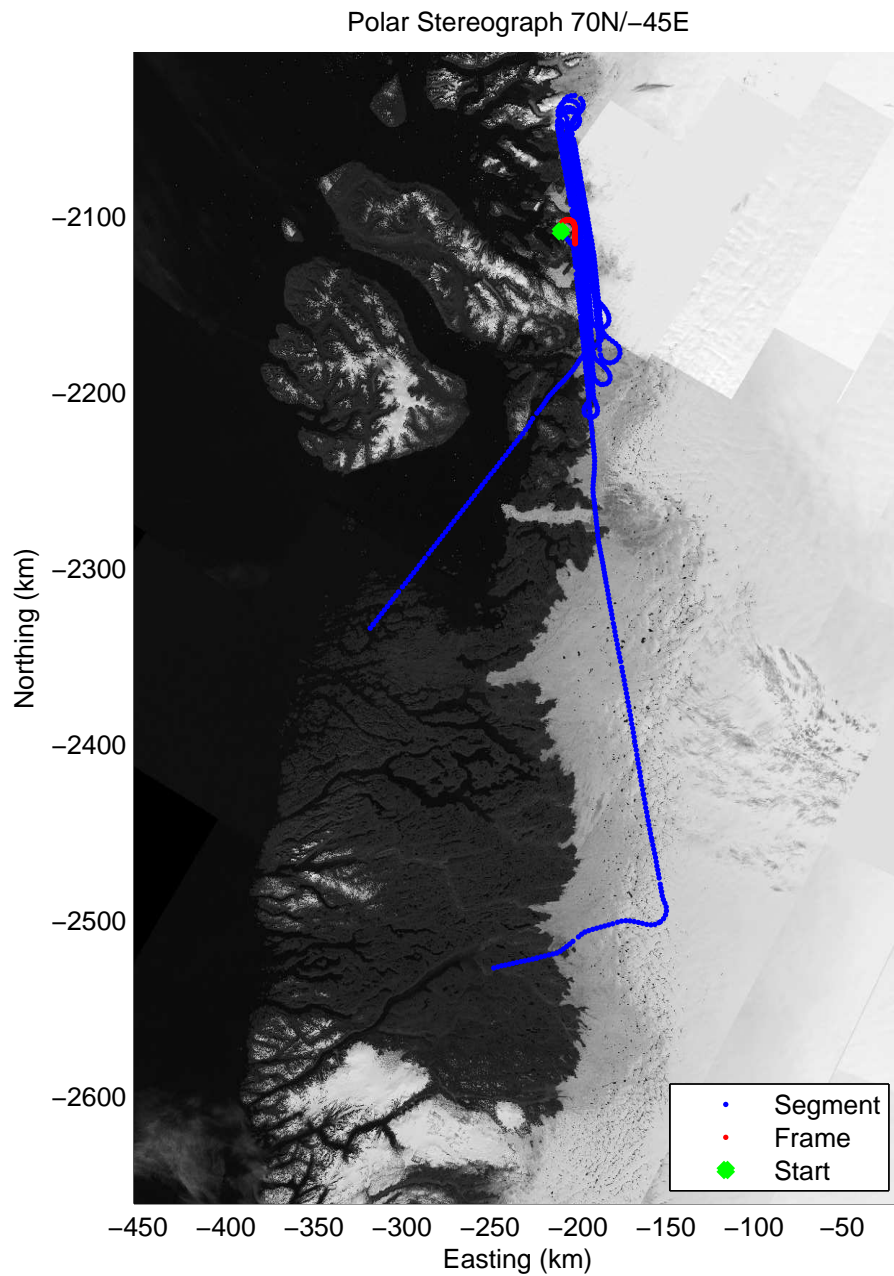

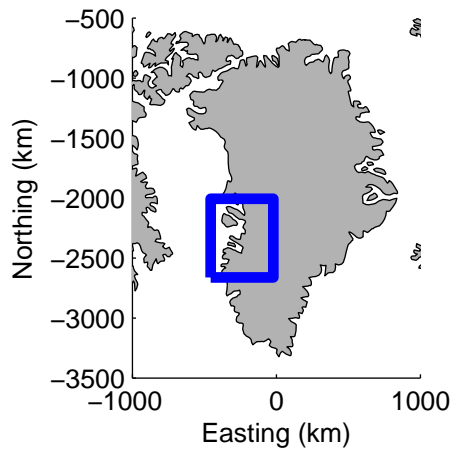





Data Frame ID: 20120430\_01\_020

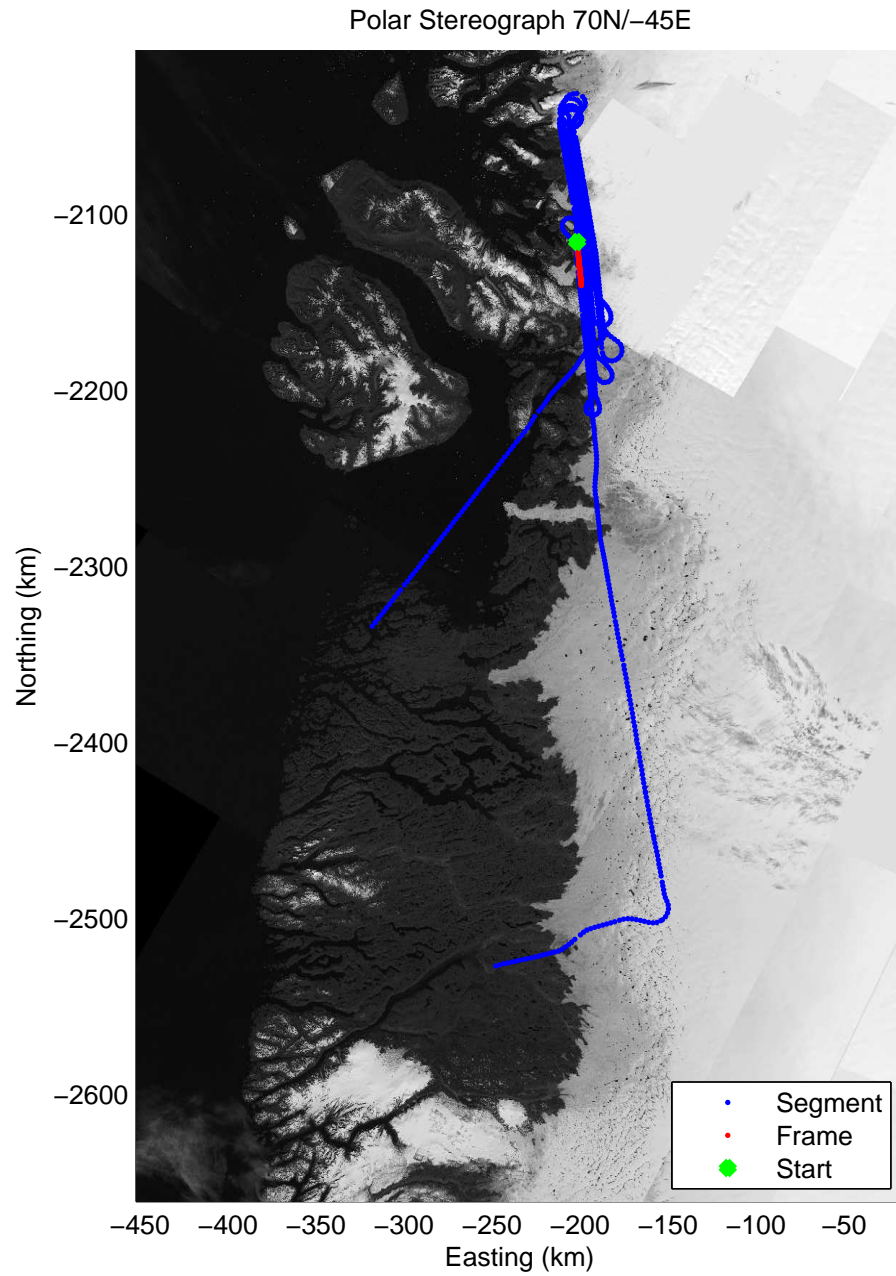

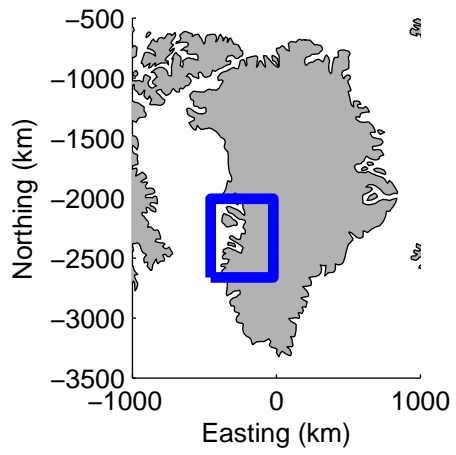







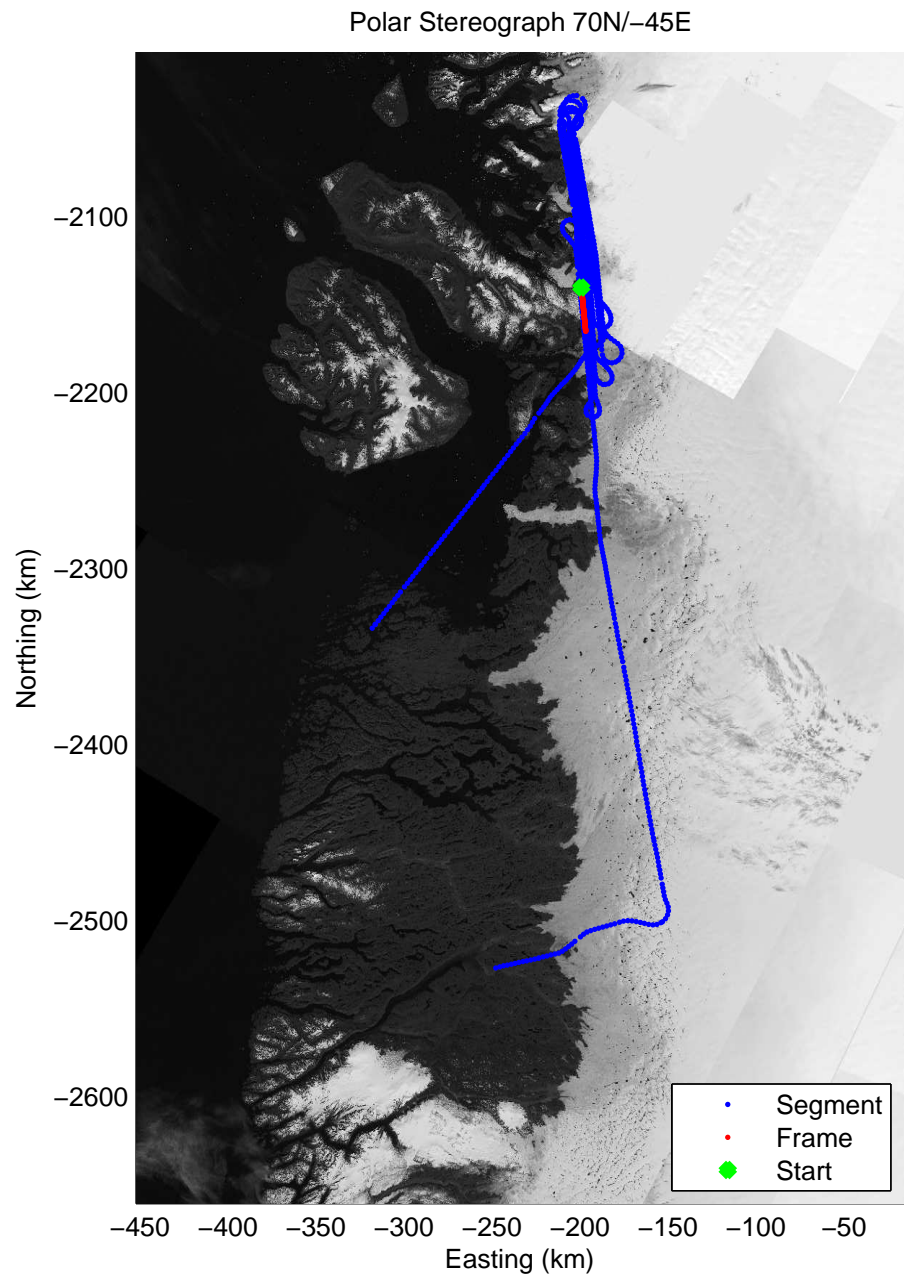

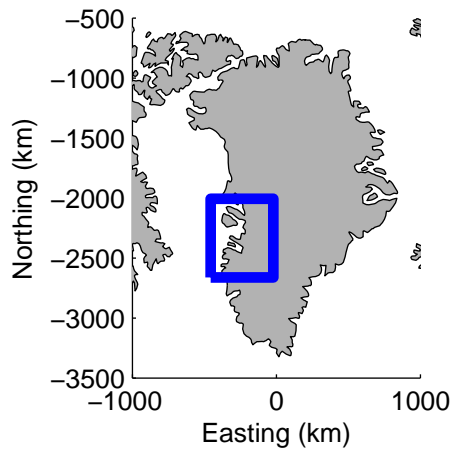
Data Frame ID: 20120430\_01\_021



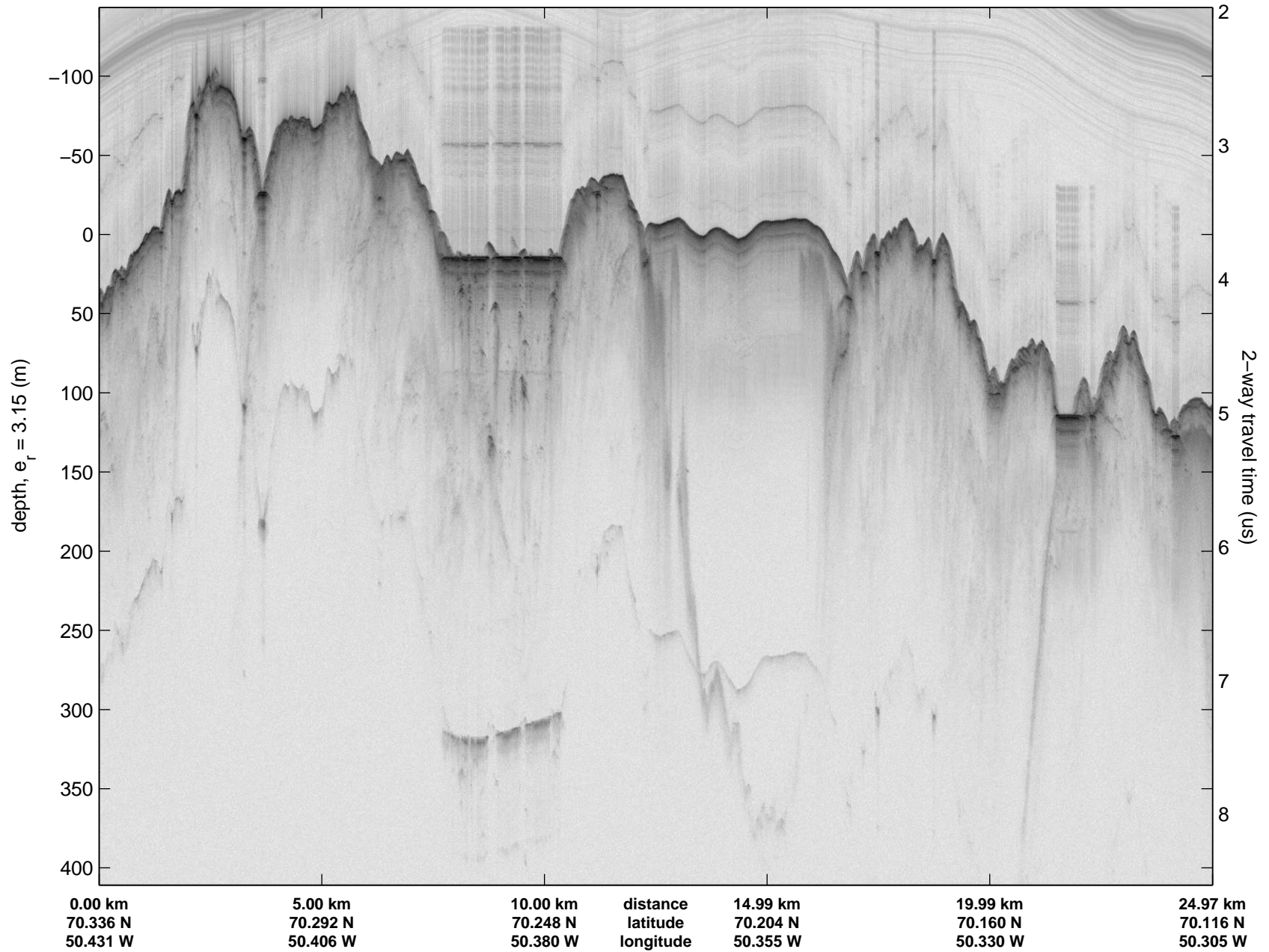


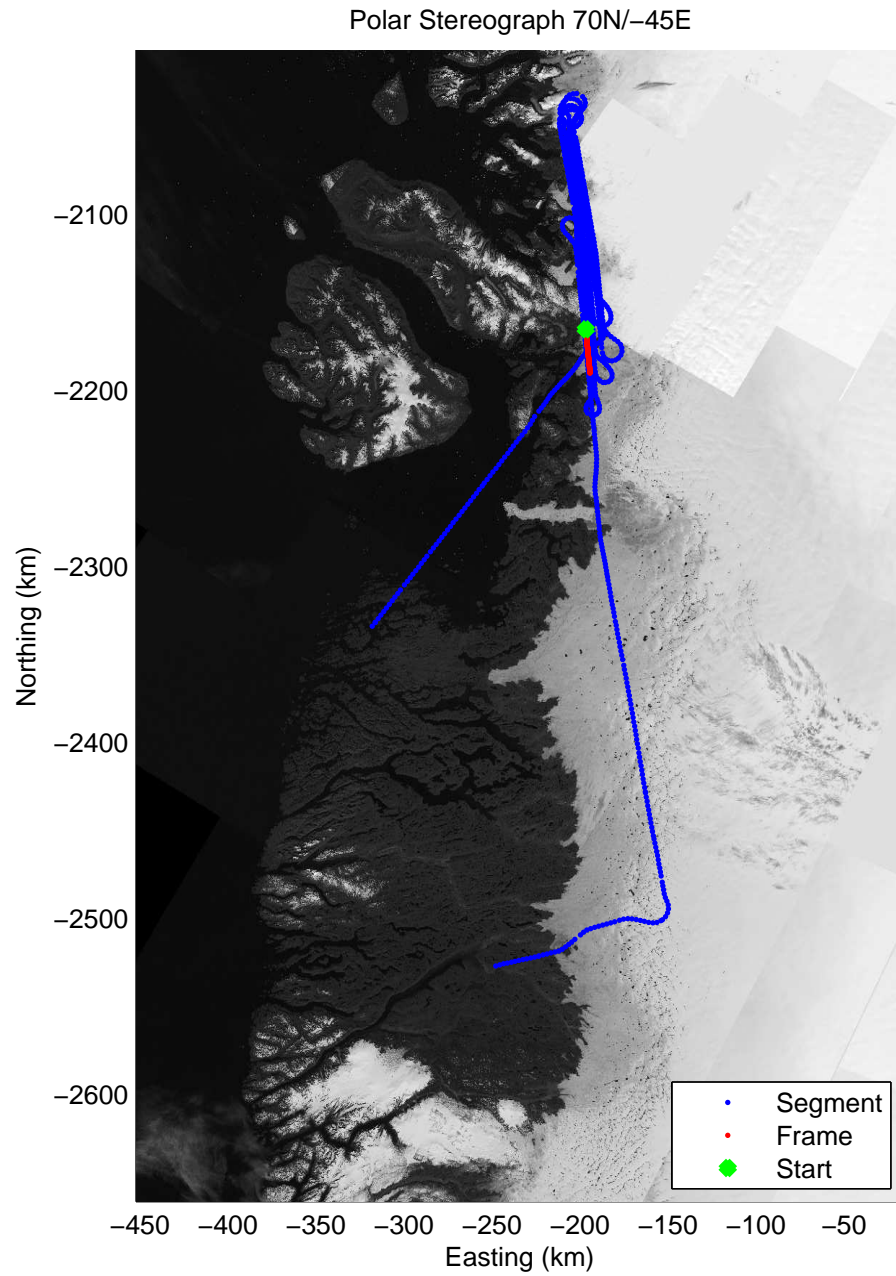

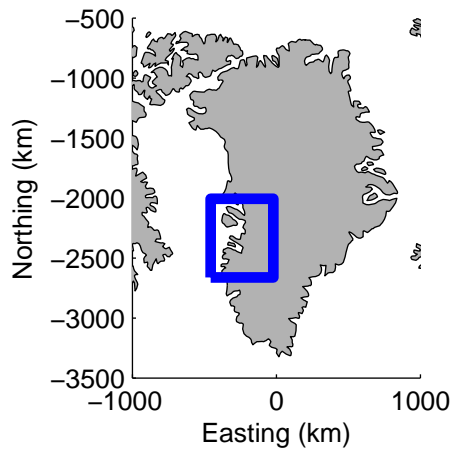
Data Frame ID: 20120430\_01\_022






Data Frame ID: 20120430\_01\_023

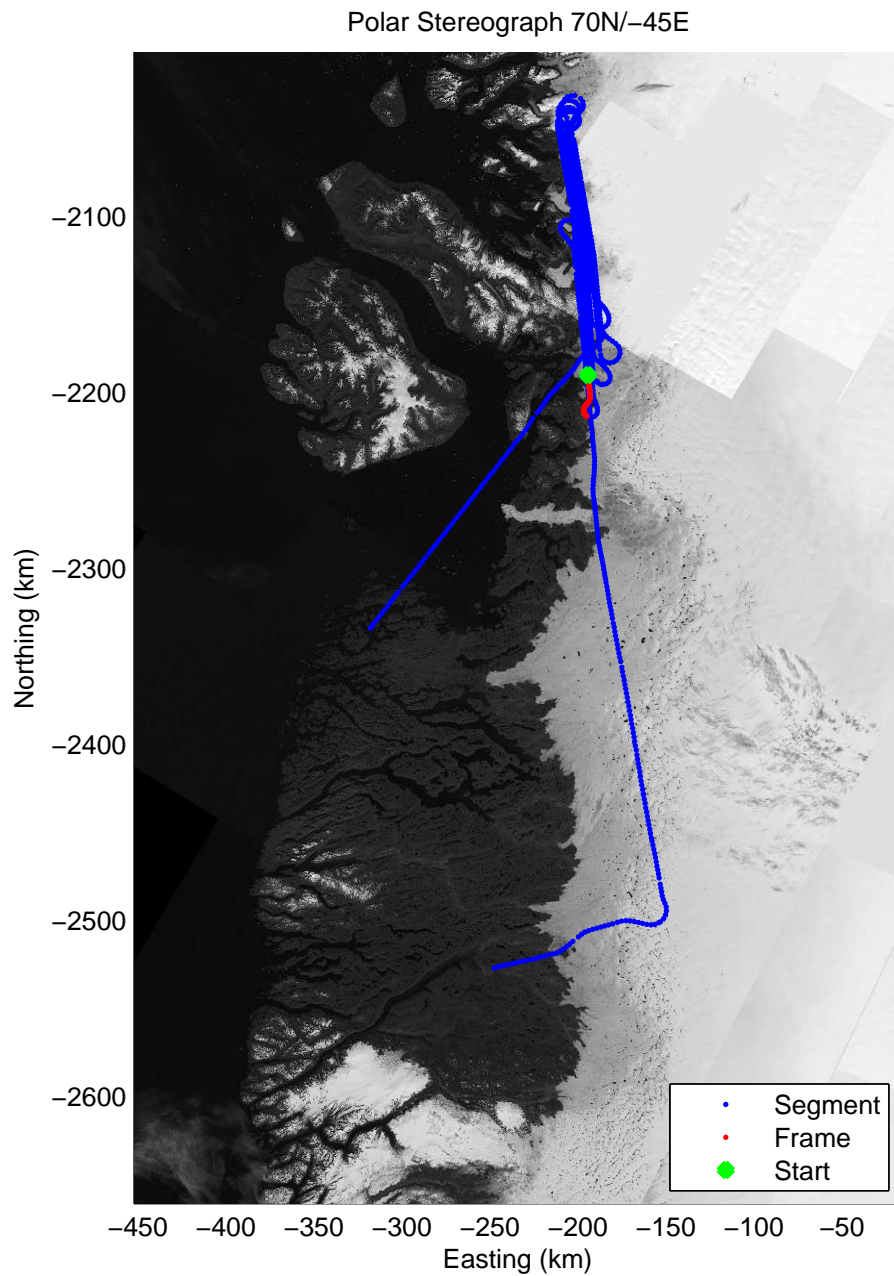
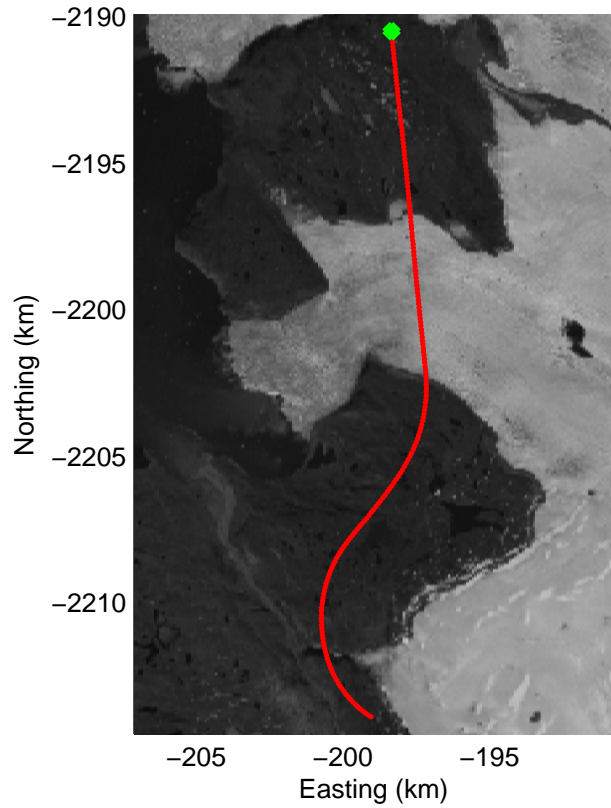
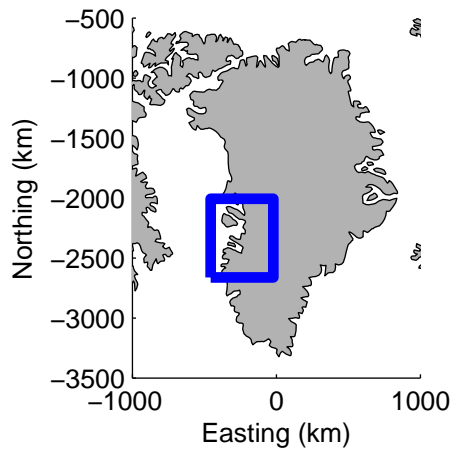




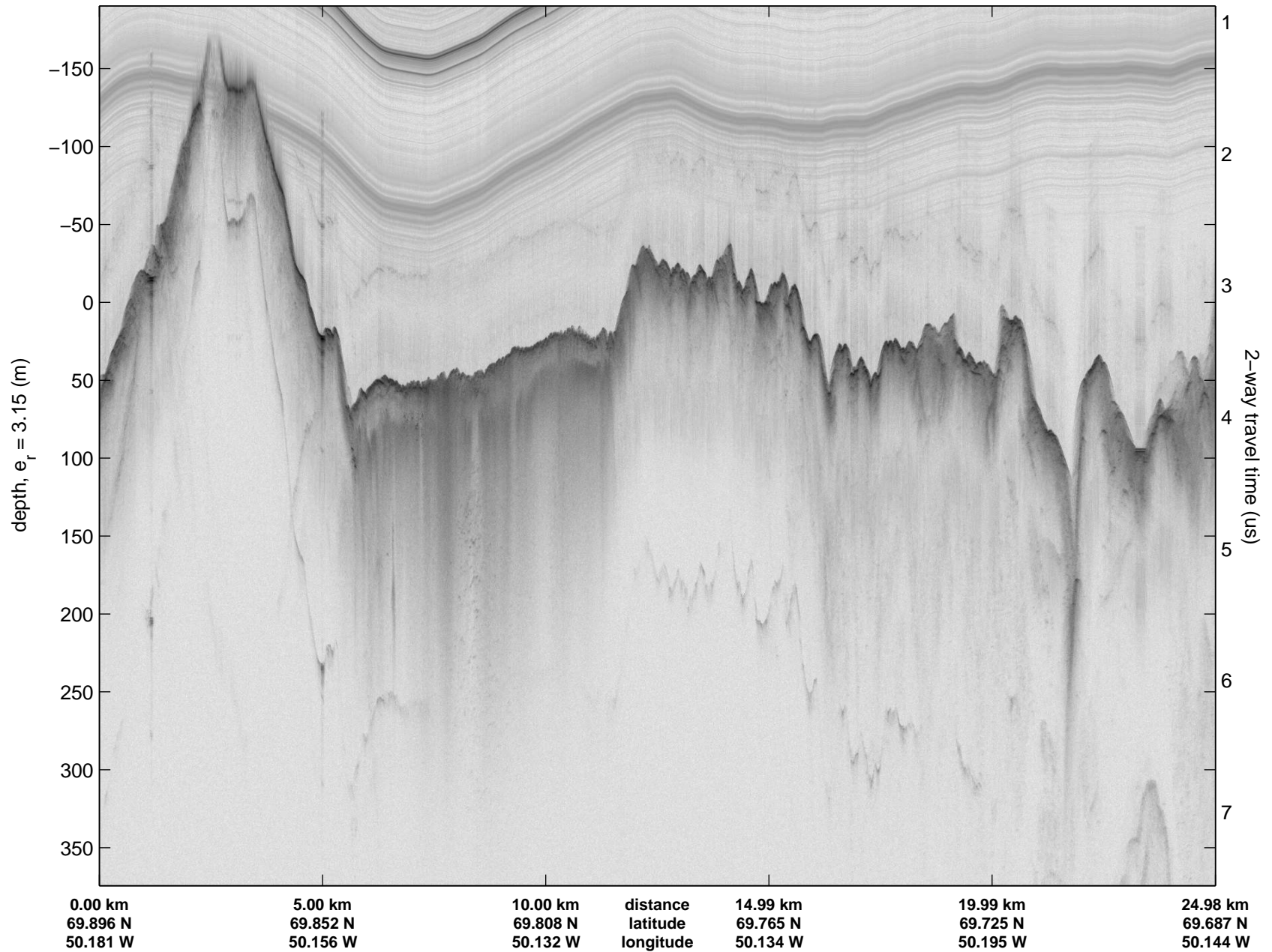
Data Frame ID: 20120430\_01\_024

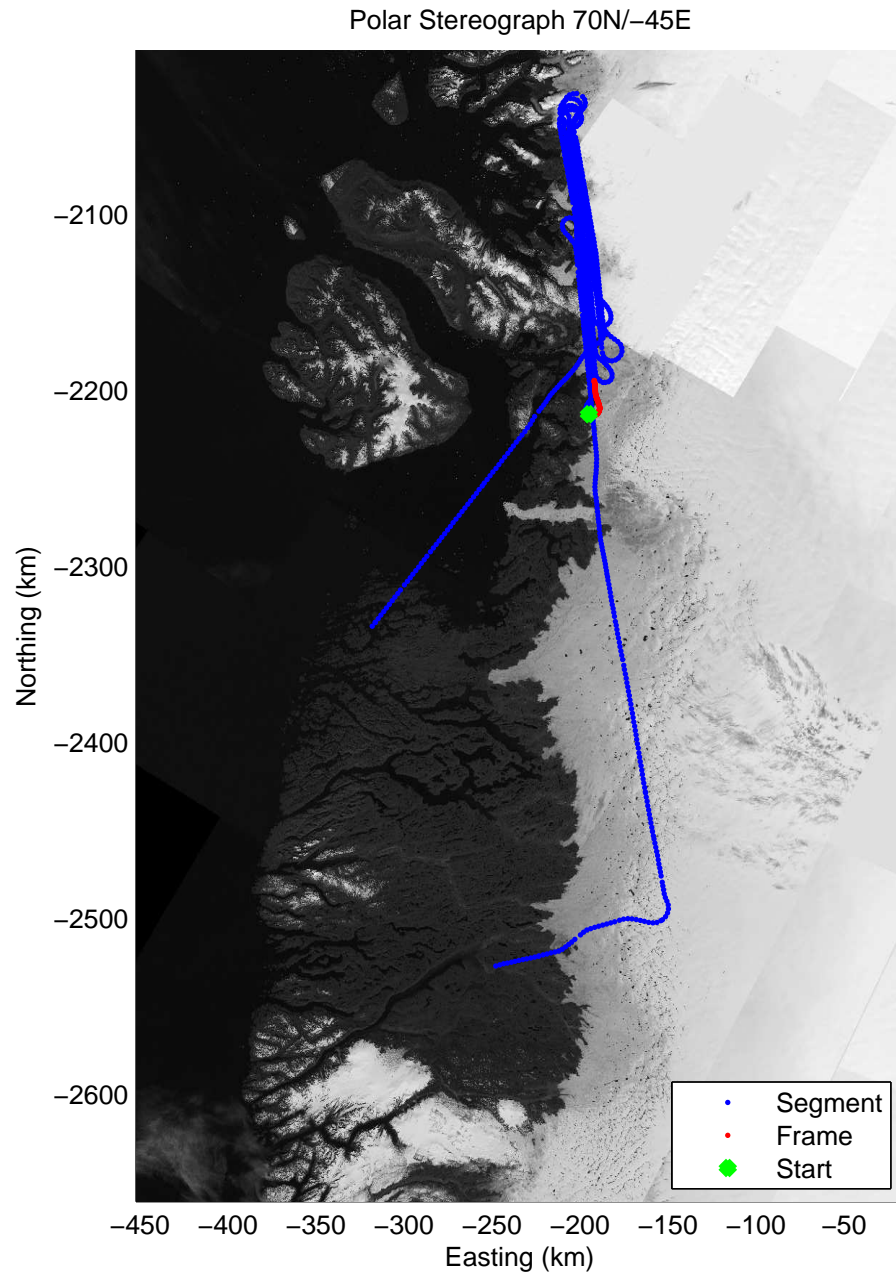
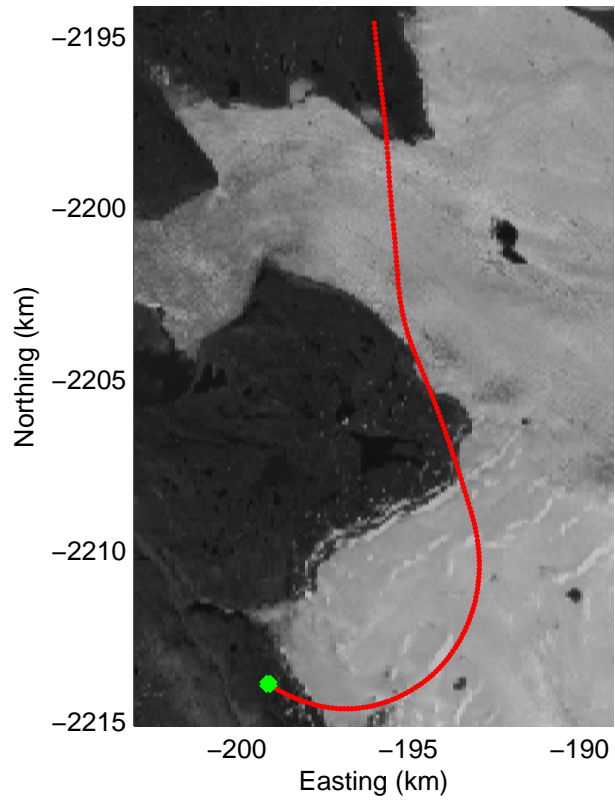
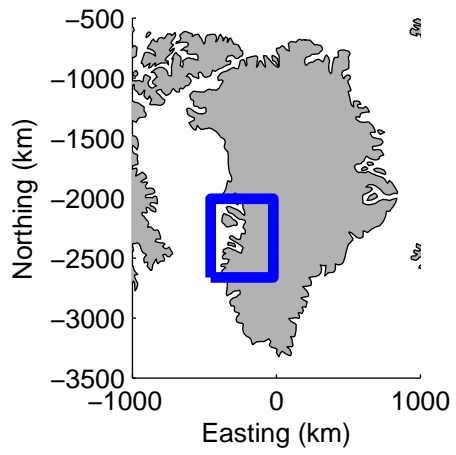







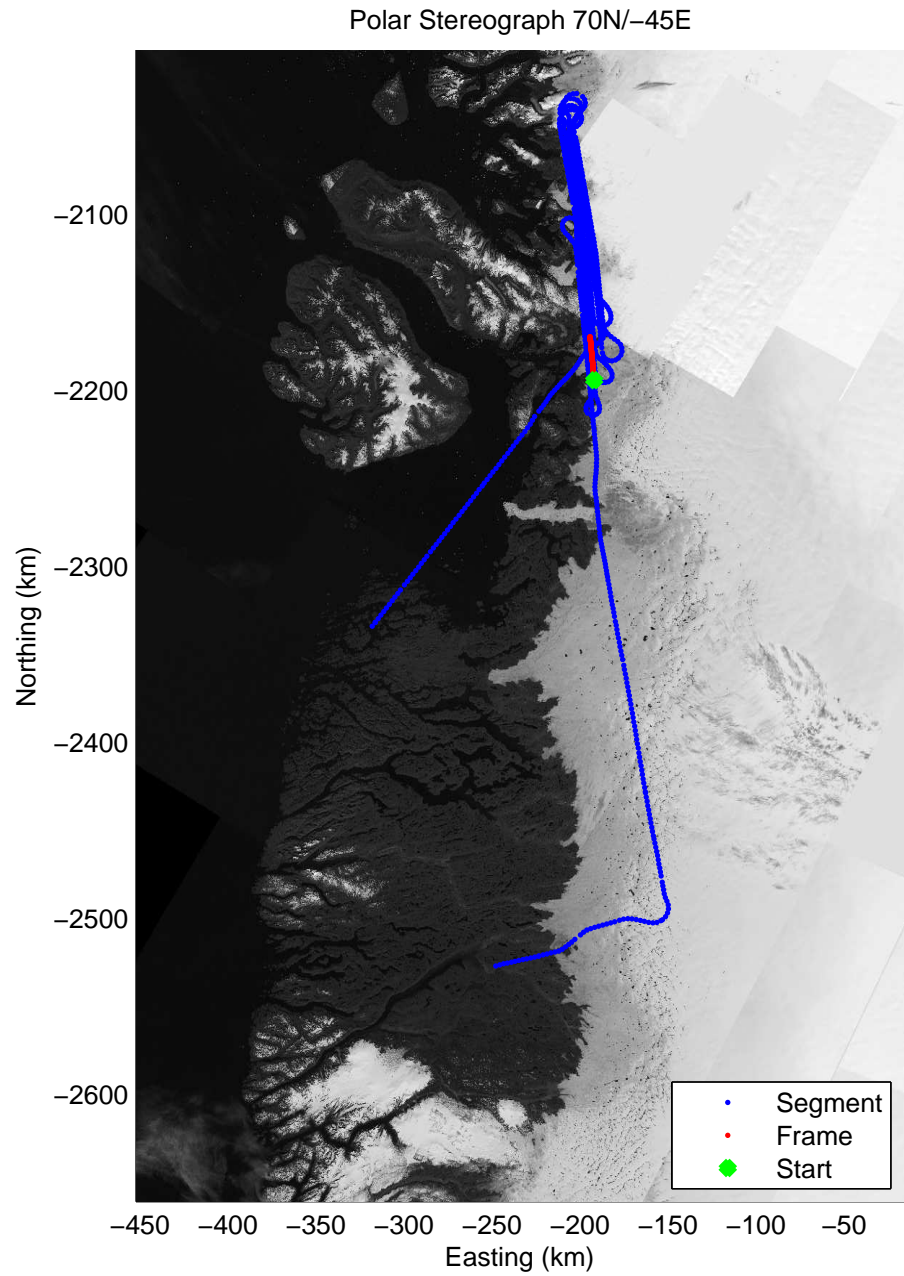

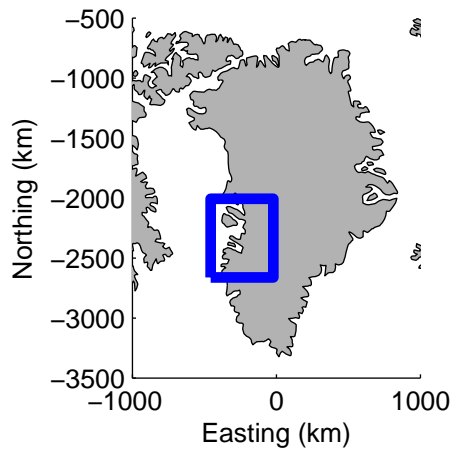
Data Frame ID: 20120430\_01\_025






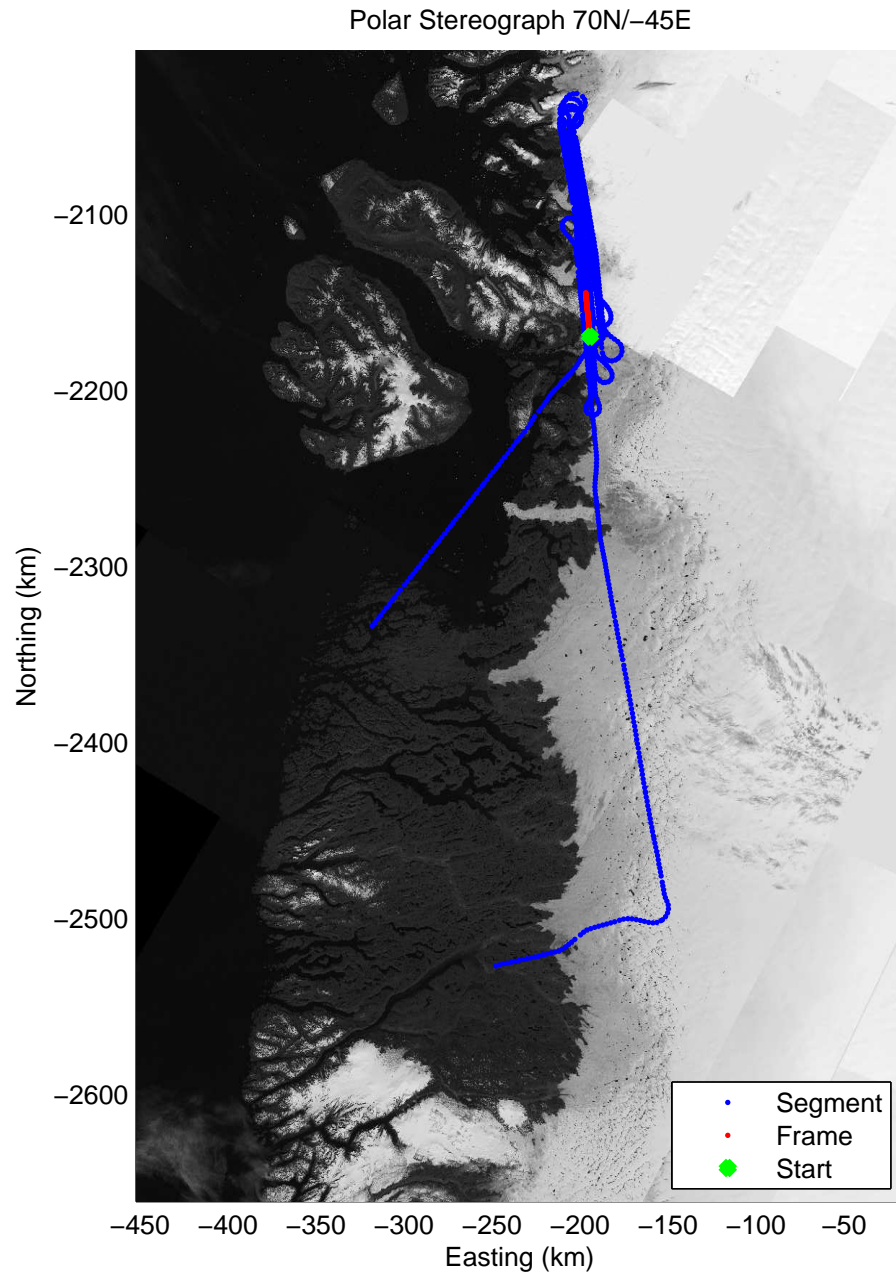

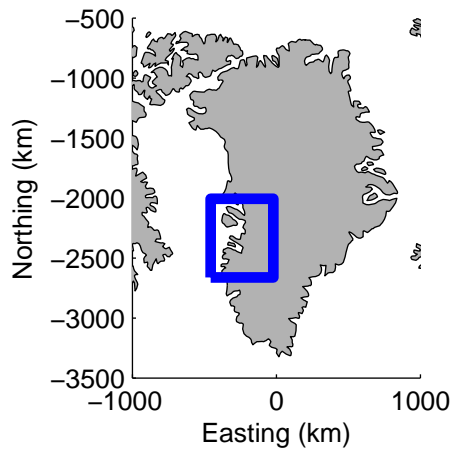
Data Frame ID: 20120430\_01\_026



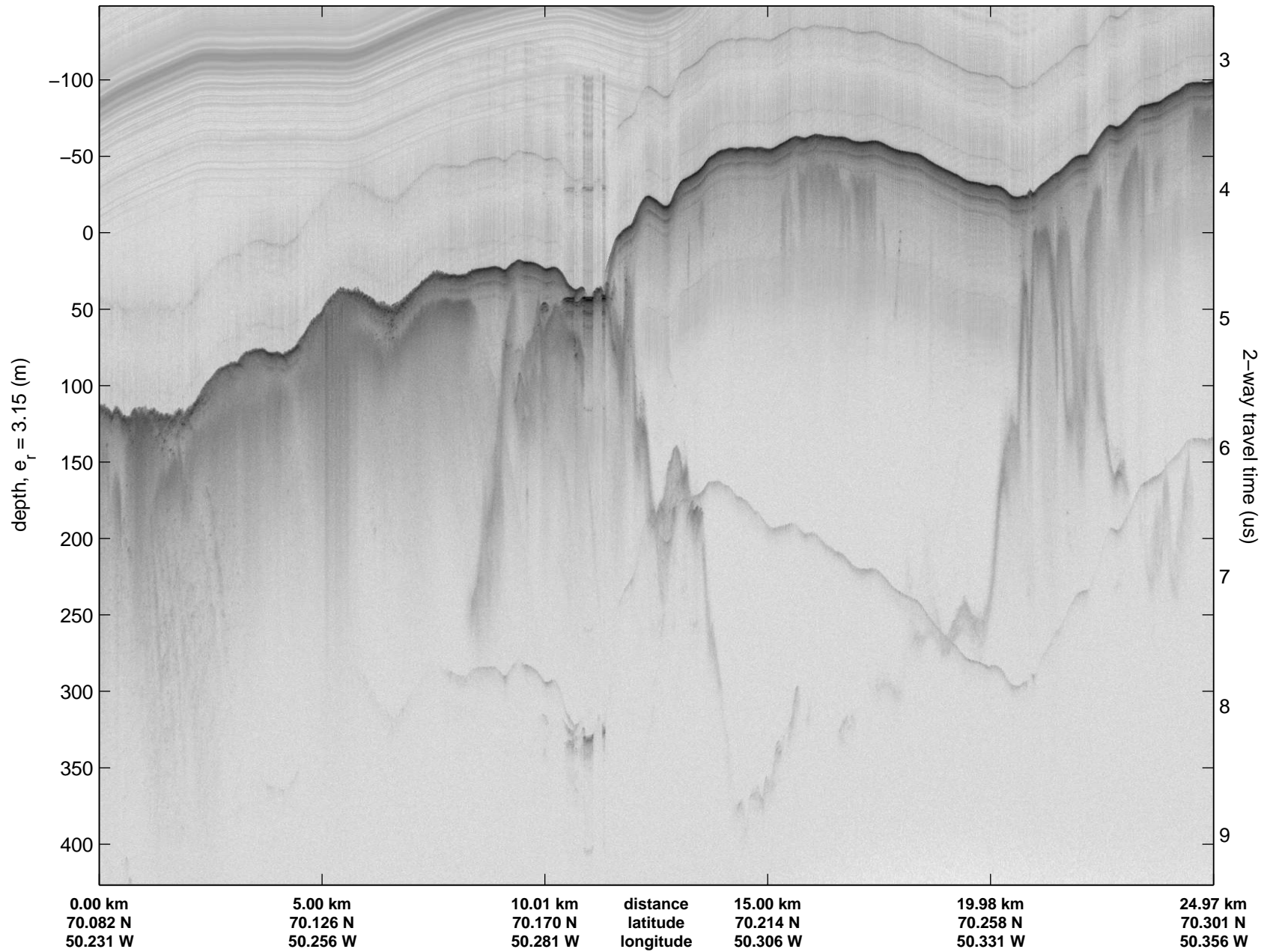


Data Frame ID: 20120430\_01\_027

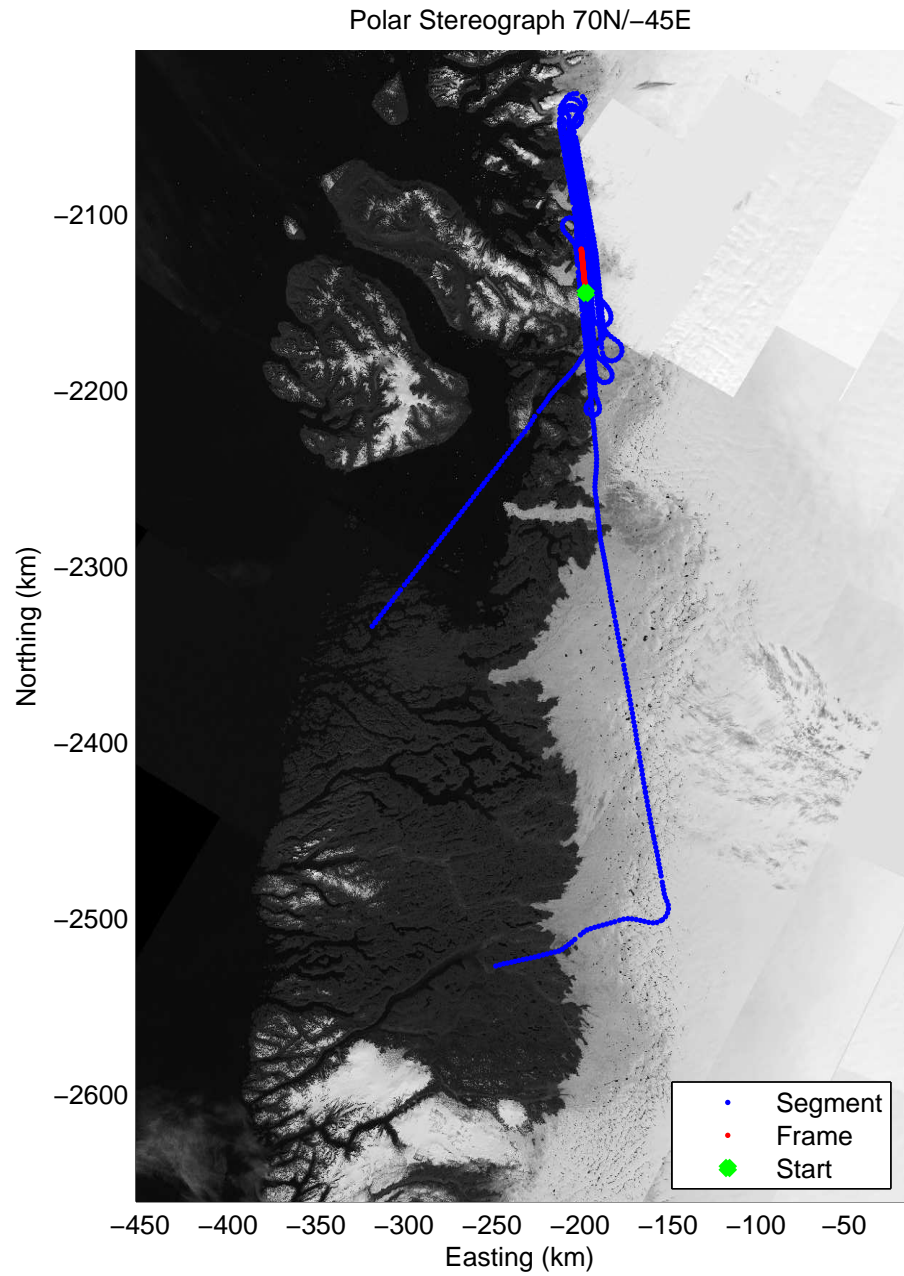

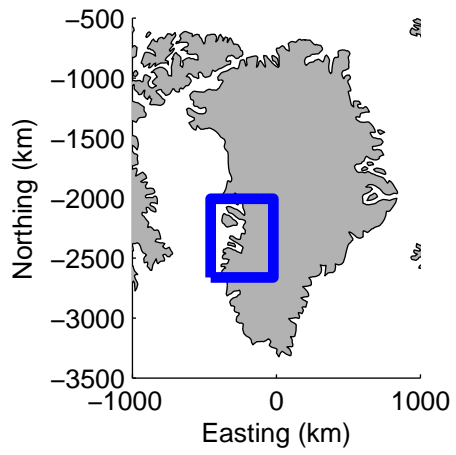





Data Frame ID: 20120430\_01\_028

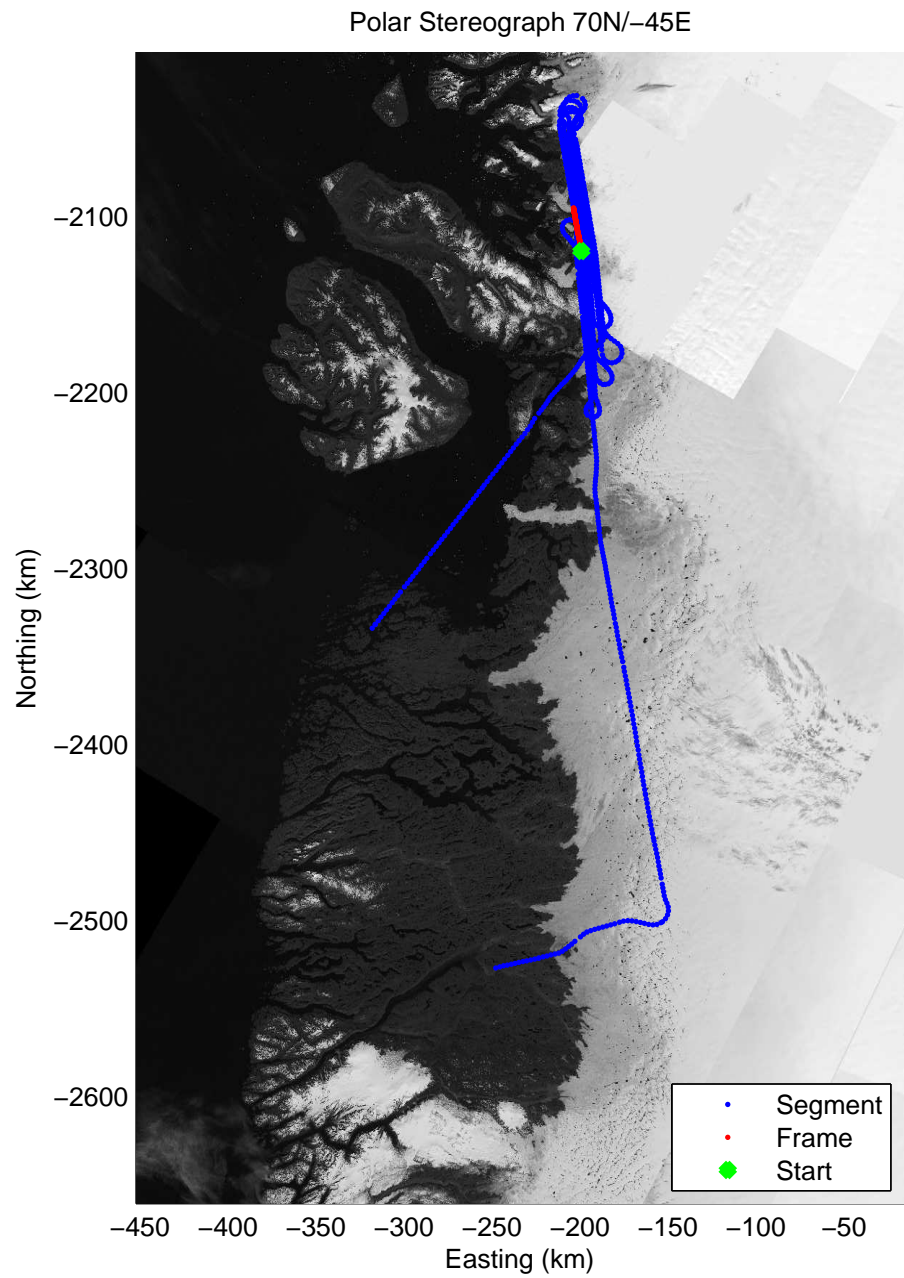

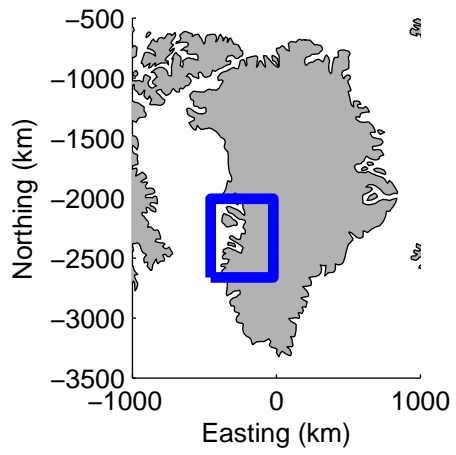







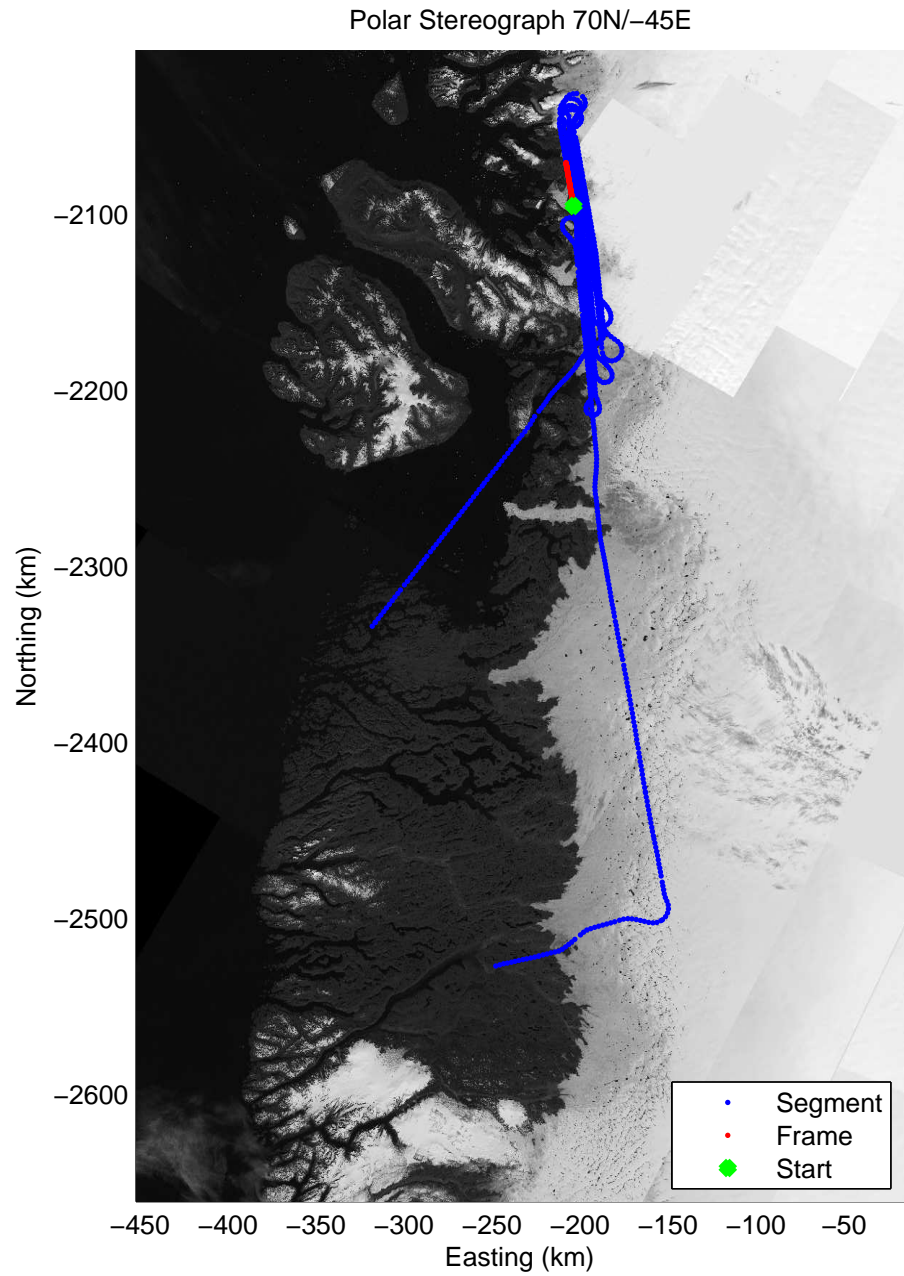

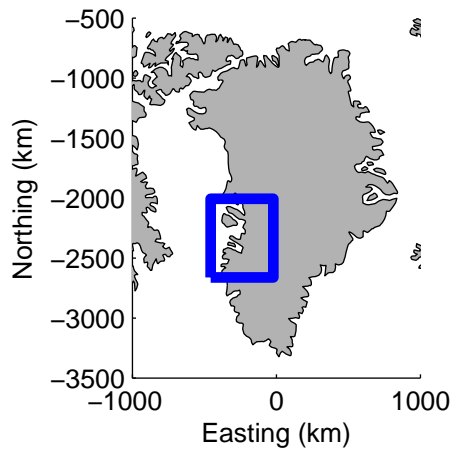
Data Frame ID: 20120430\_01\_029






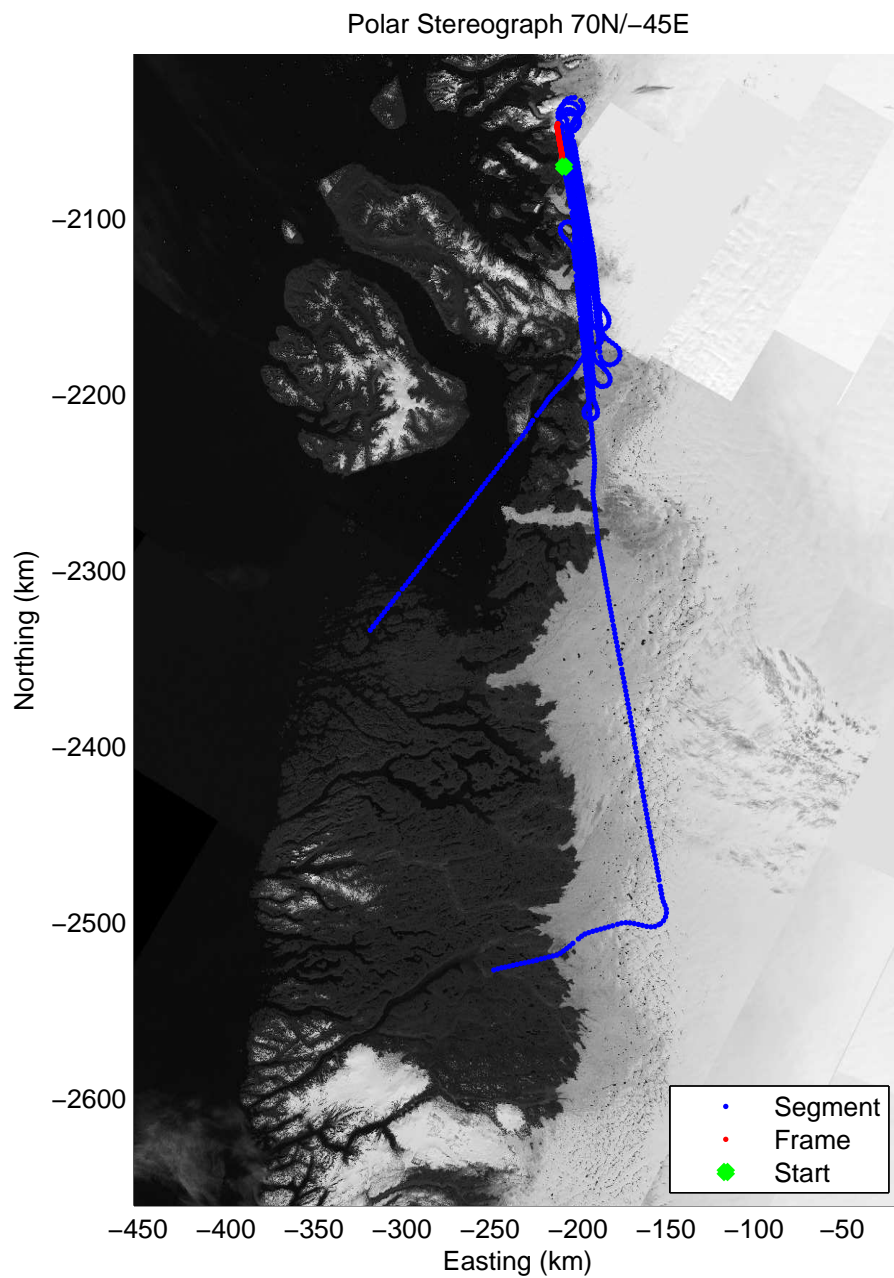
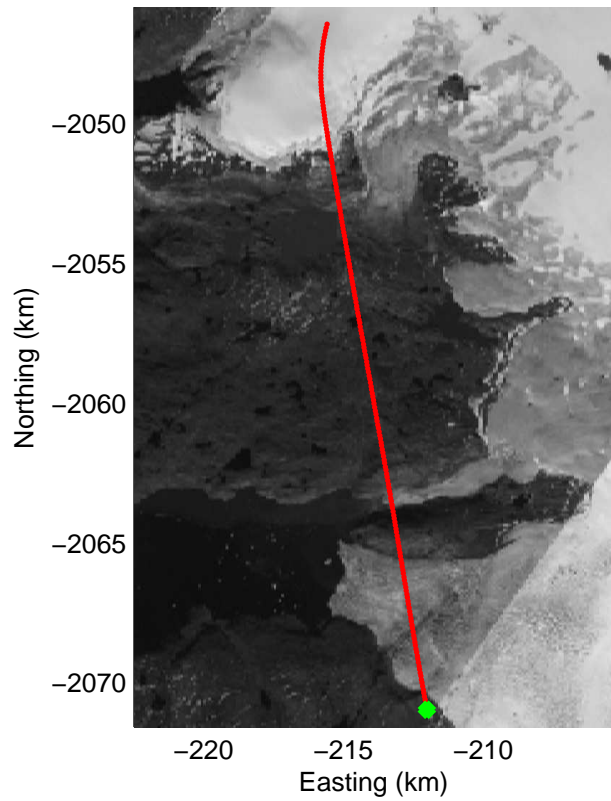
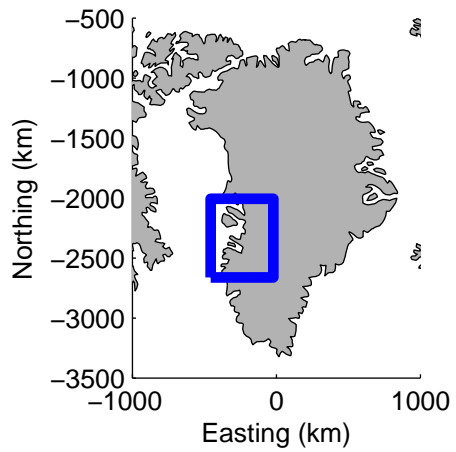
Data Frame ID: 20120430\_01\_030






Data Frame ID: 20120430\_01\_031

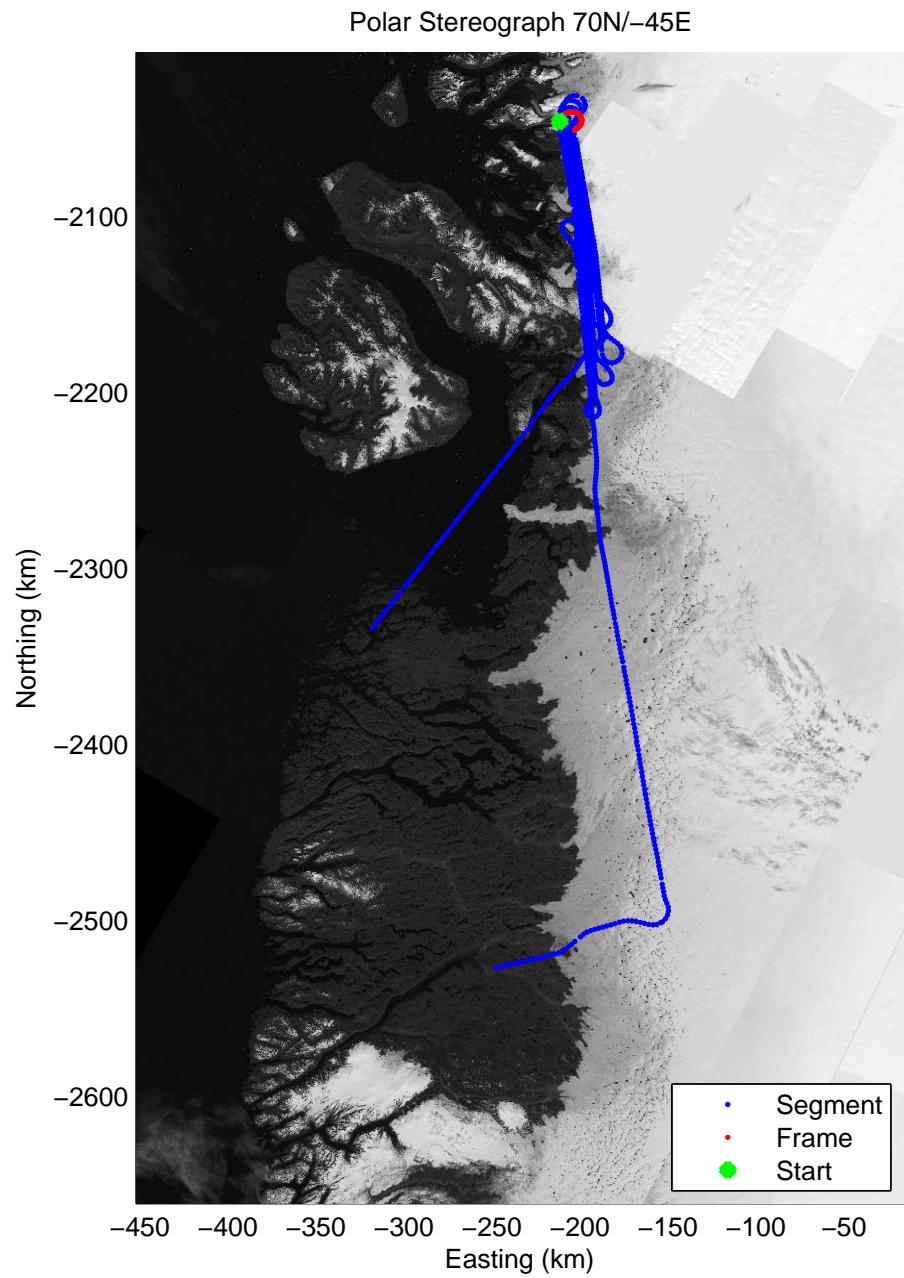

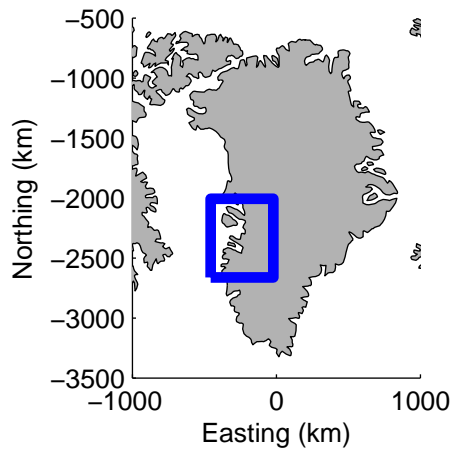





Data Frame ID: 20120430\_01\_032

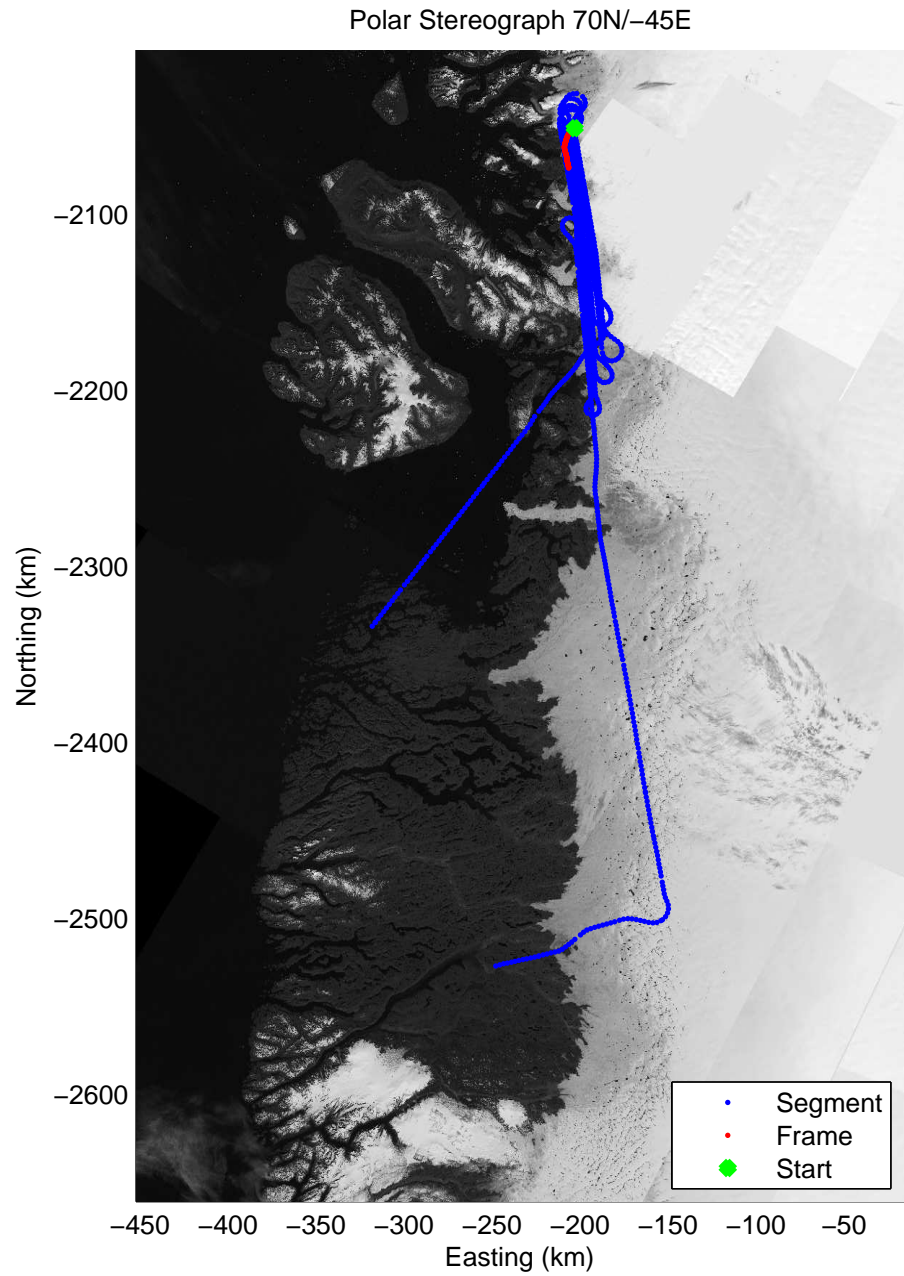
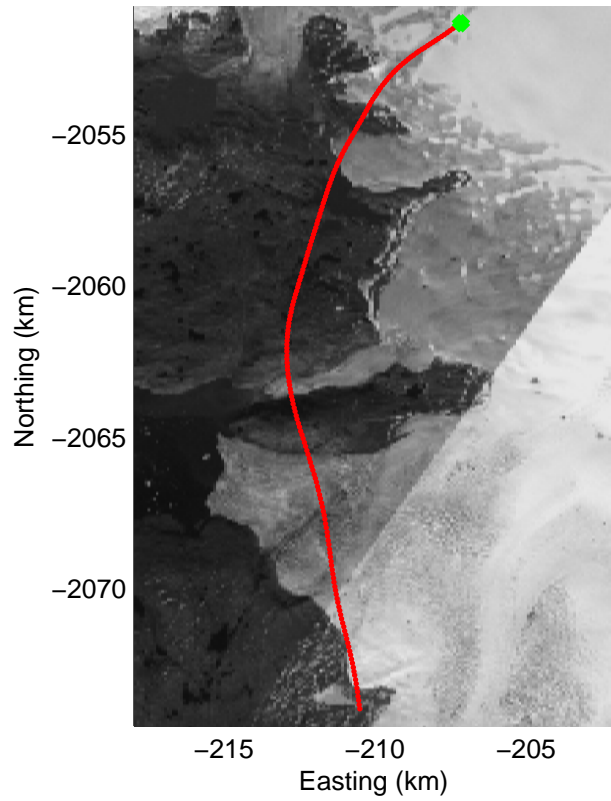
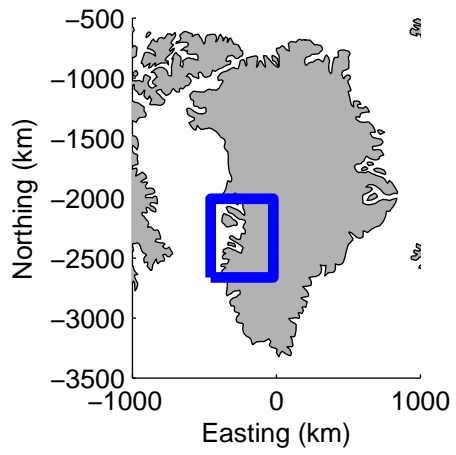







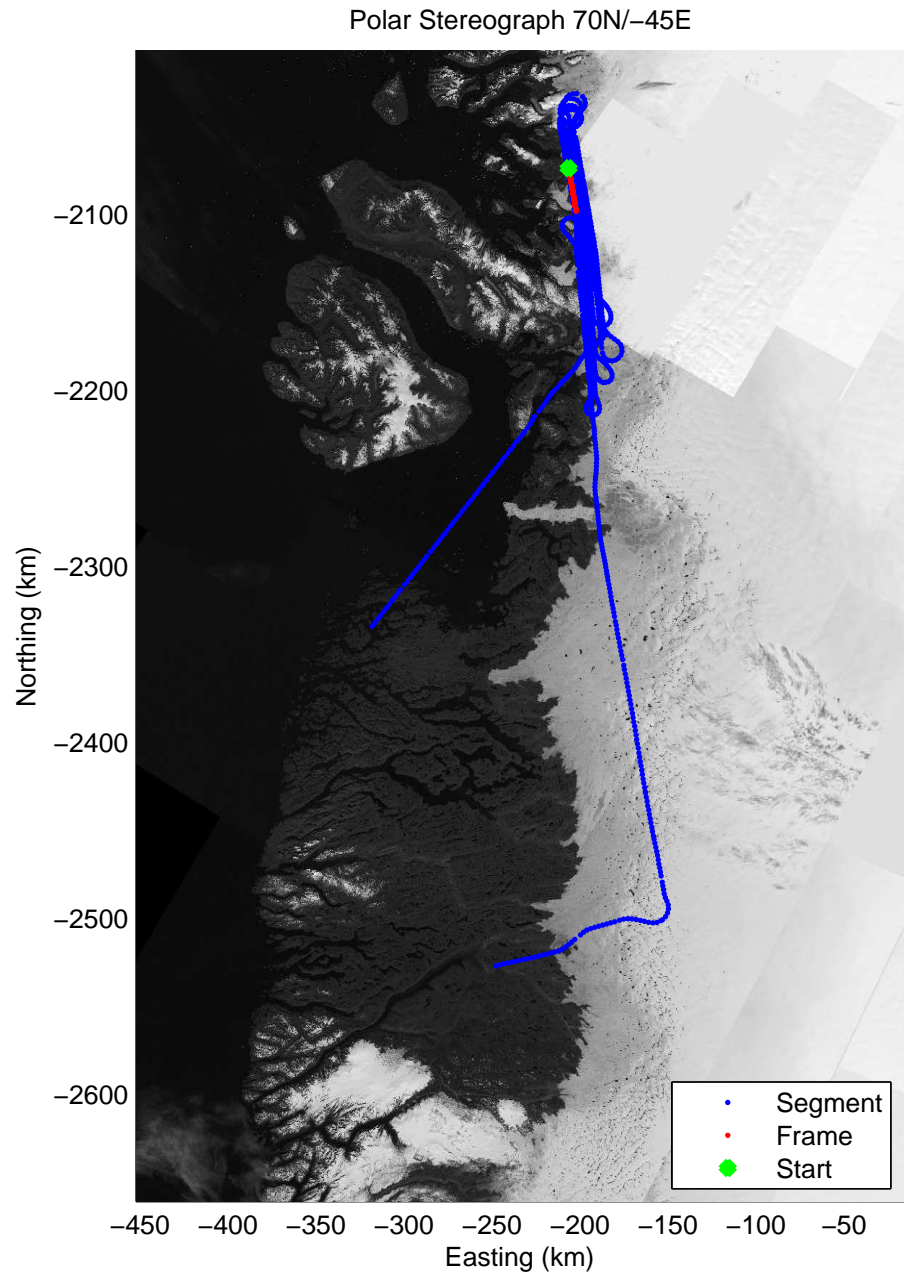

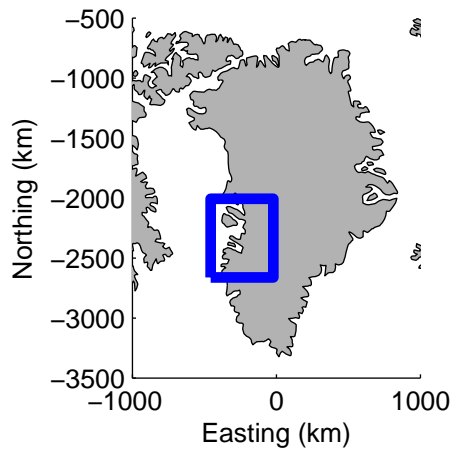
Data Frame ID: 20120430\_01\_033






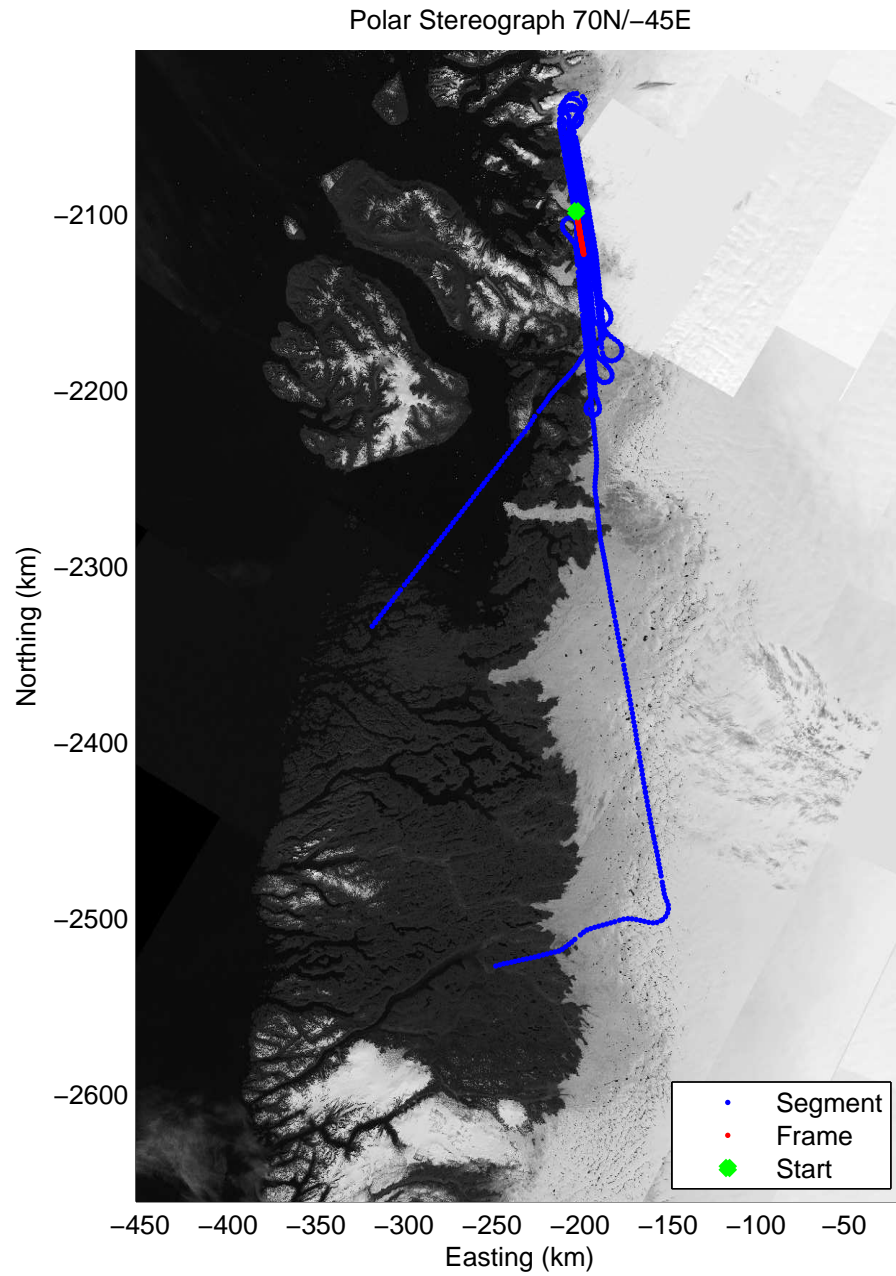

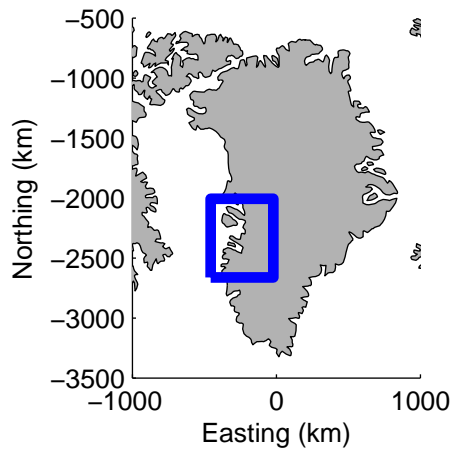
Data Frame ID: 20120430\_01\_034






Data Frame ID: 20120430\_01\_035

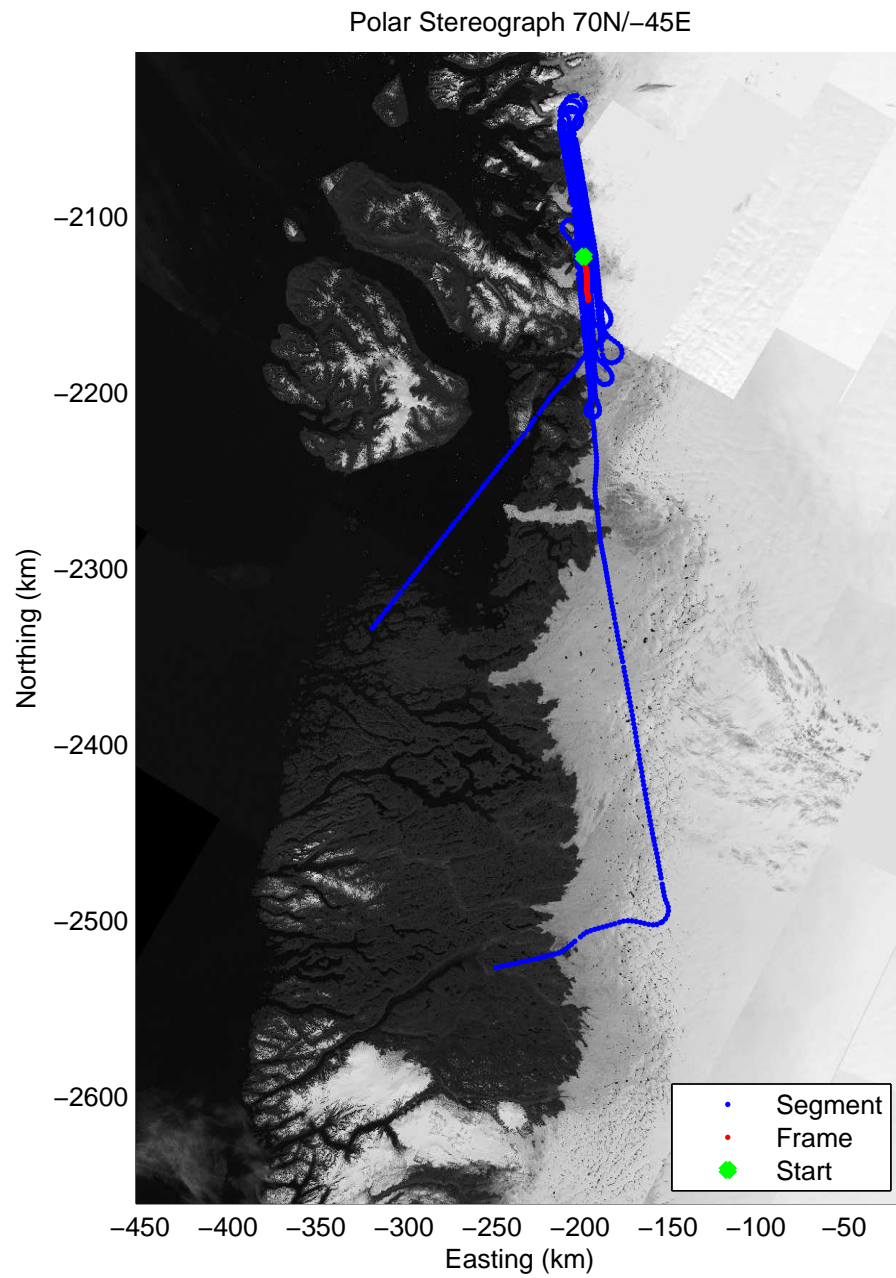

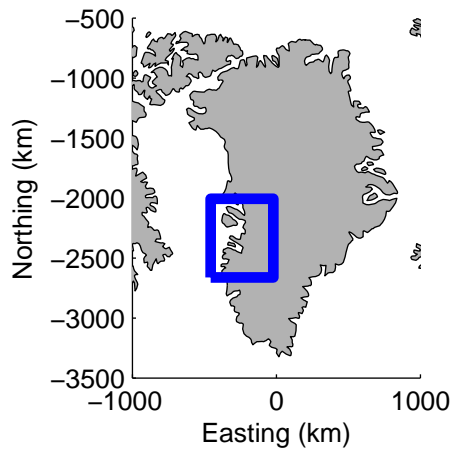





Data Frame ID: 20120430\_01\_036







Data Frame ID: 20120430\_01\_037



0.00 km  
70.495 N  
50.440 W

5.00 km  
70.452 N  
50.405 W

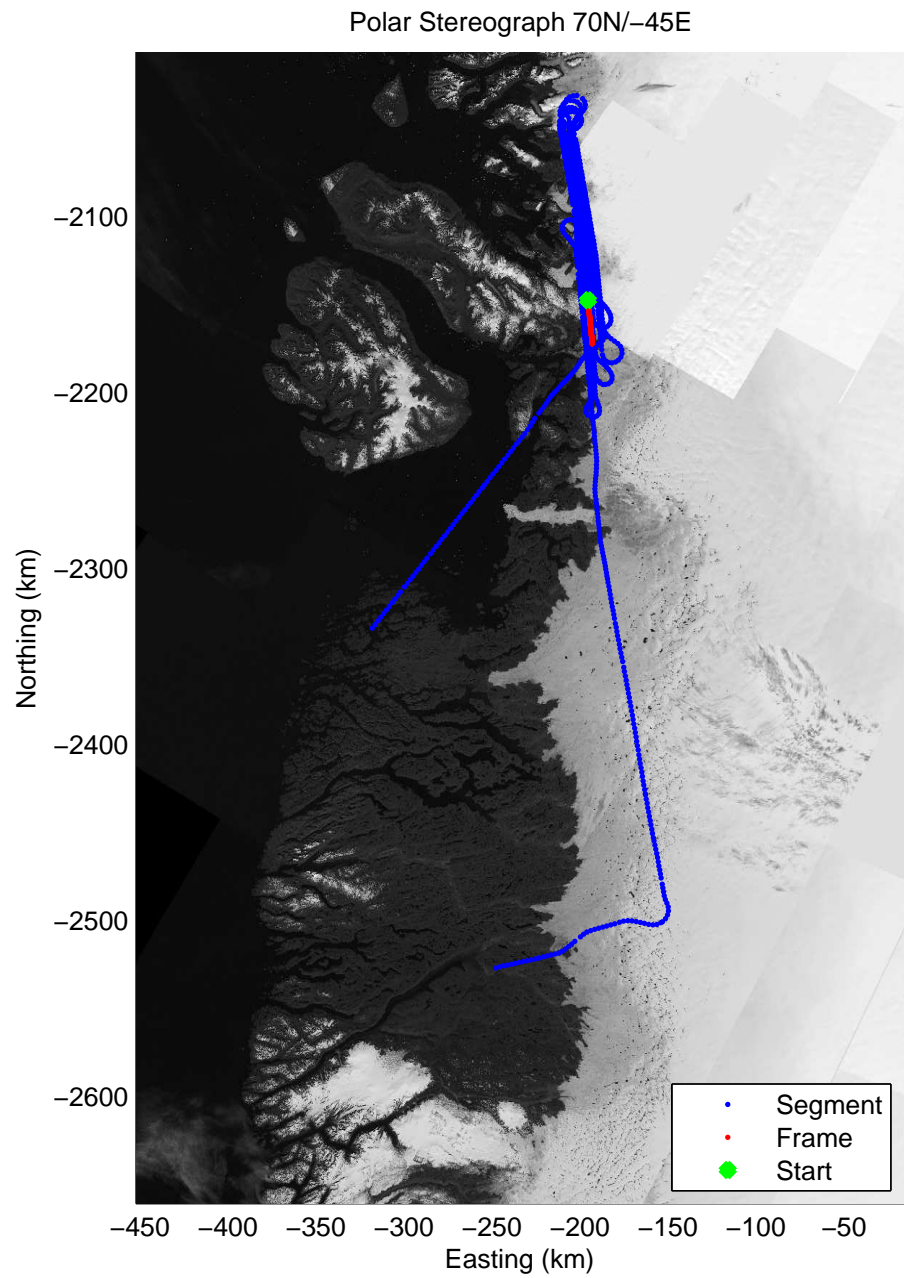

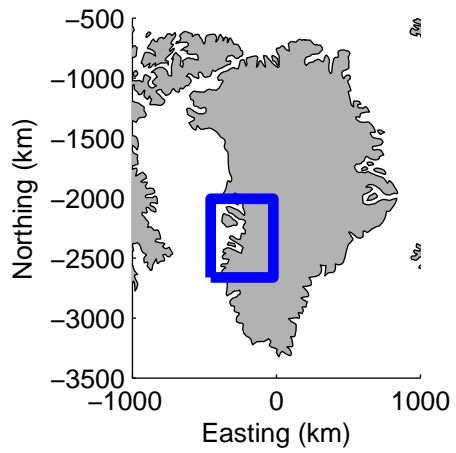
9.99 km  
70.408 N  
50.372 W

distance  
latitude  
longitude


14.99 km  
70.364 N  
50.350 W

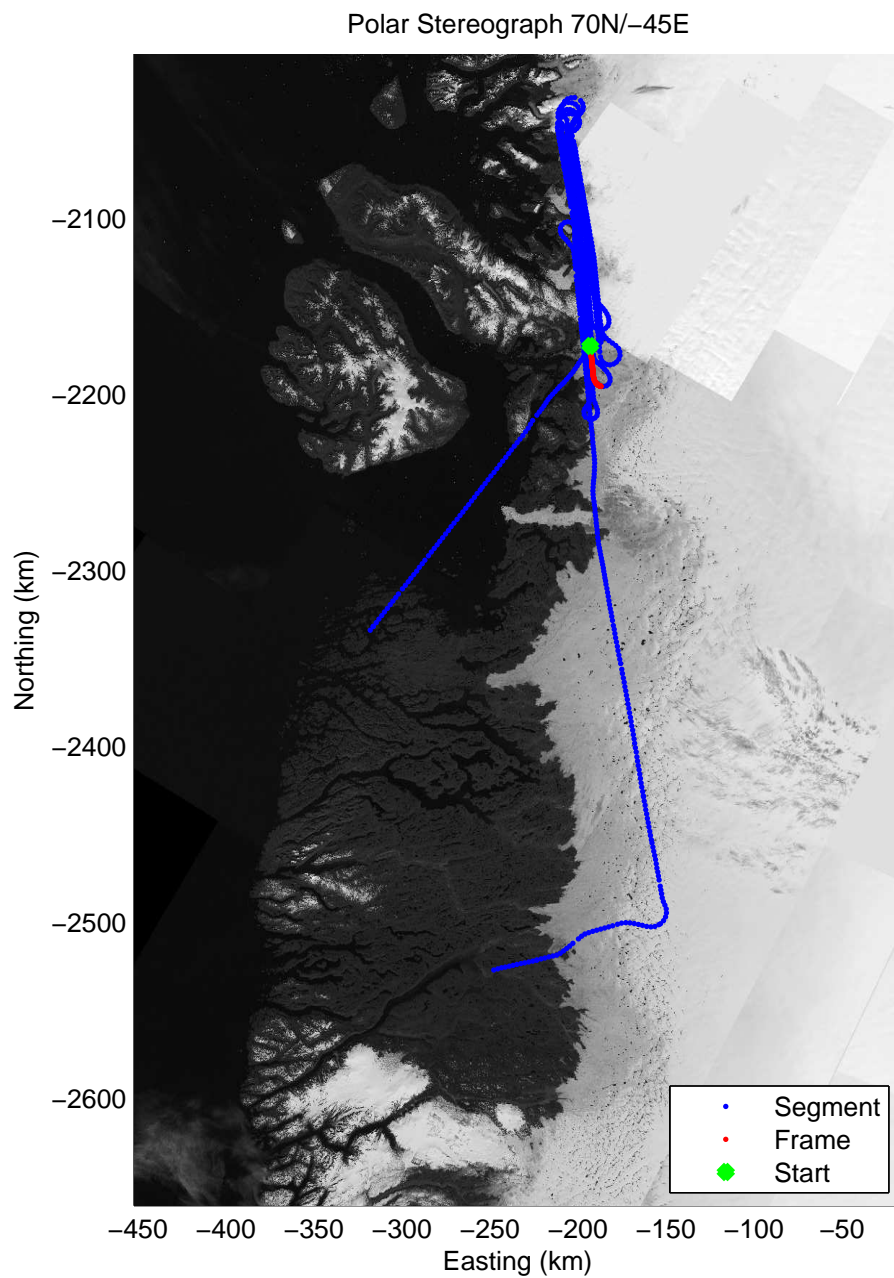

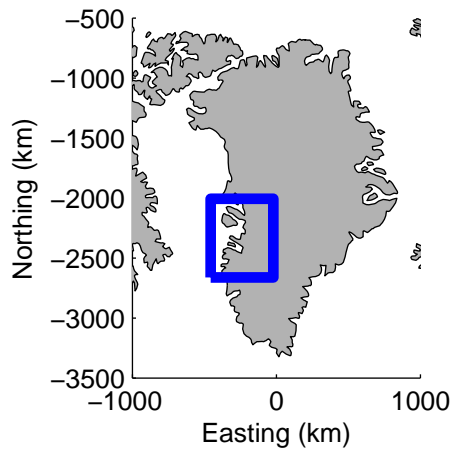
20.00 km  
70.320 N  
50.337 W

24.98 km  
70.276 N  
50.315 W




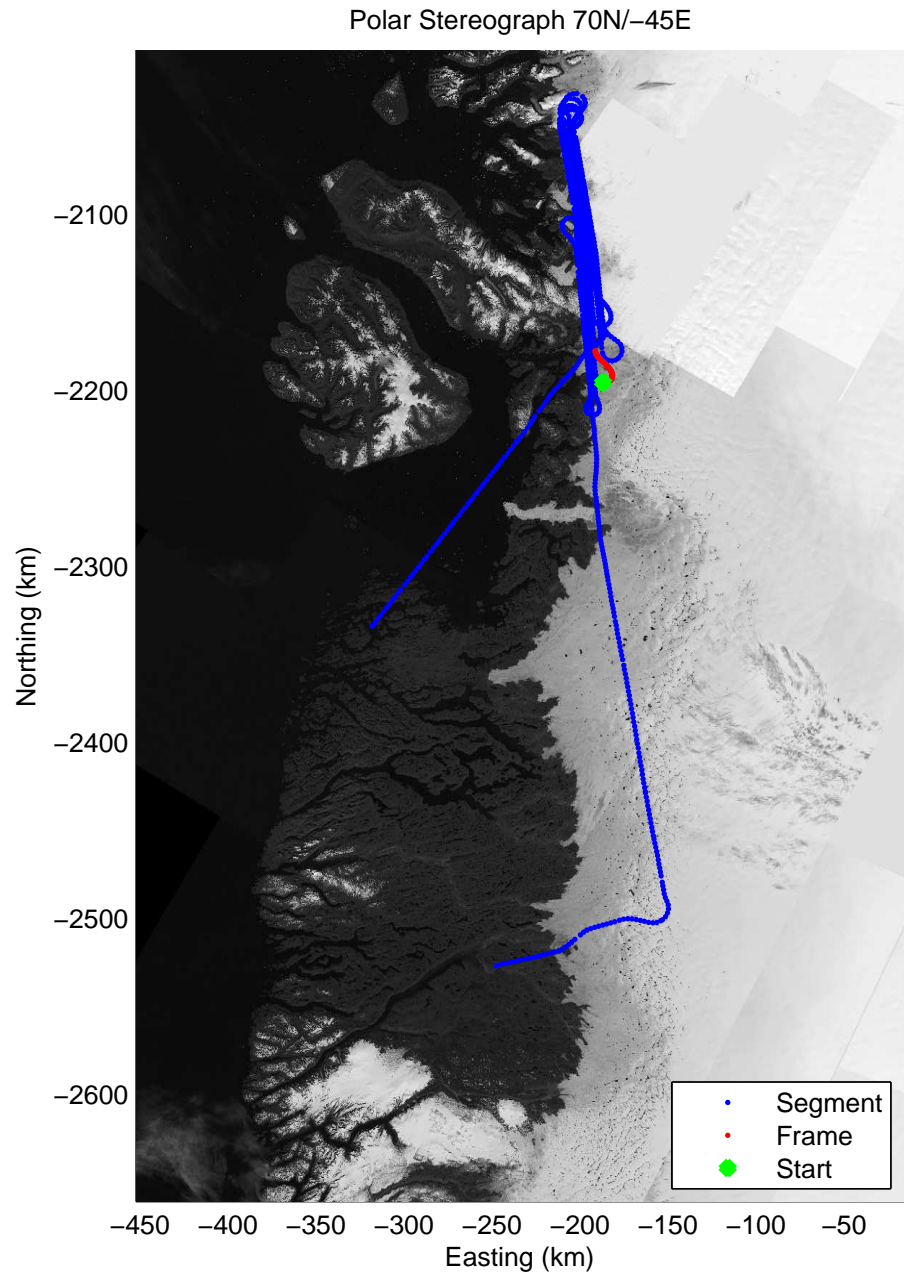
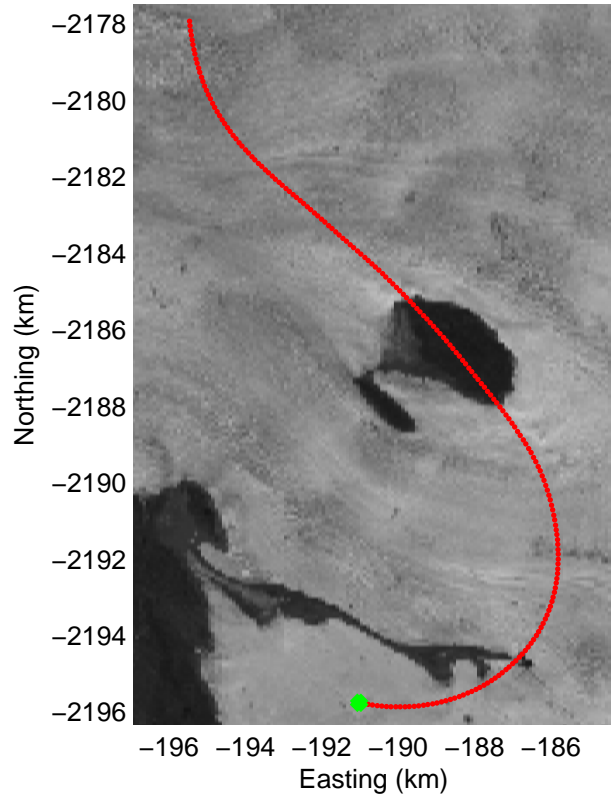
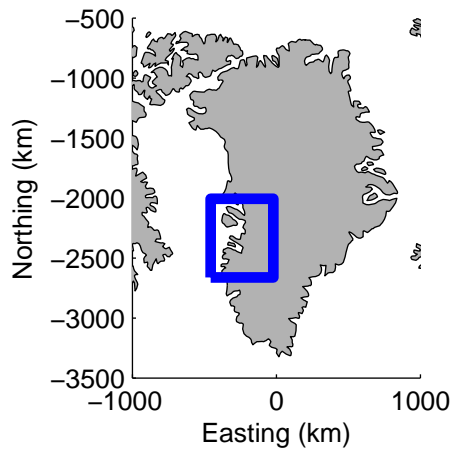
Data Frame ID: 20120430\_01\_038






Data Frame ID: 20120430\_01\_039

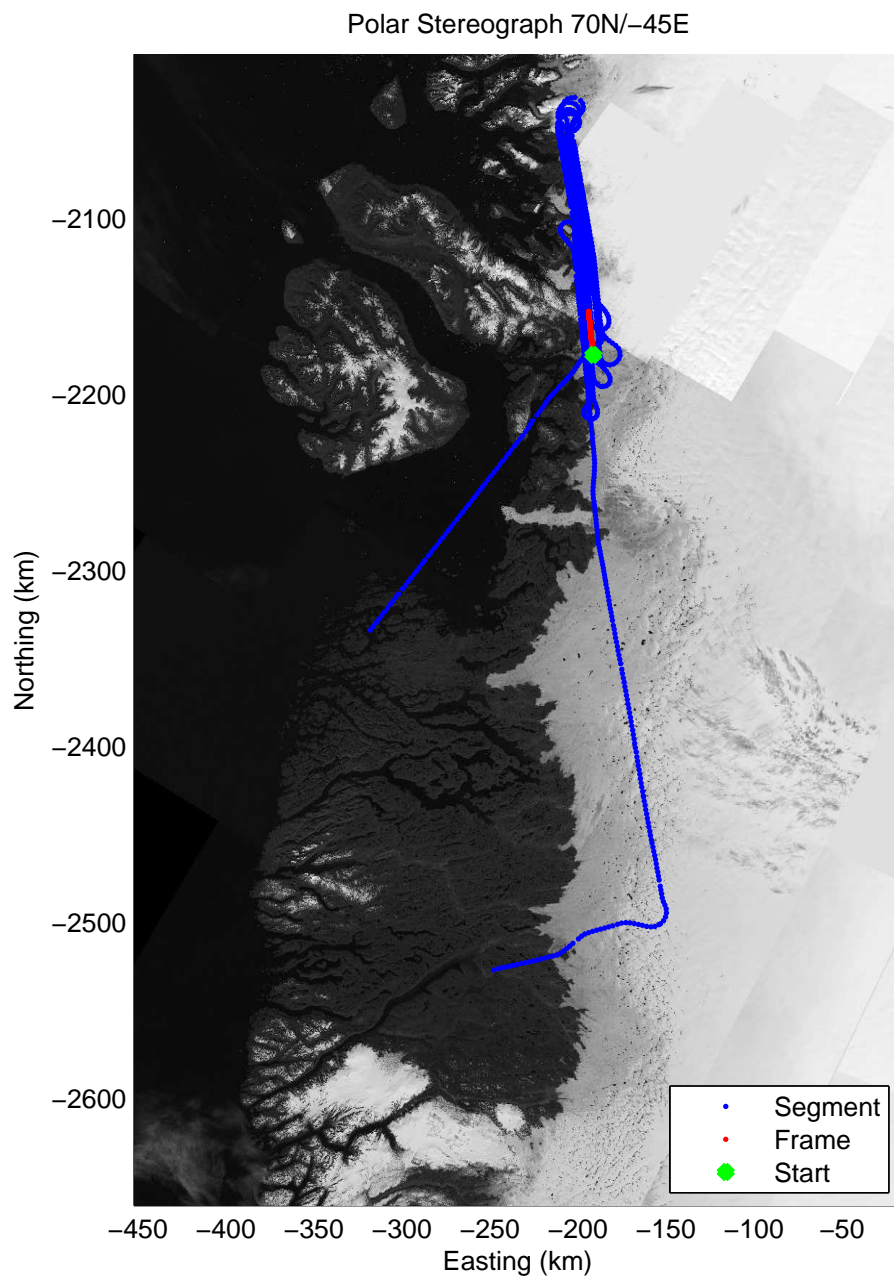

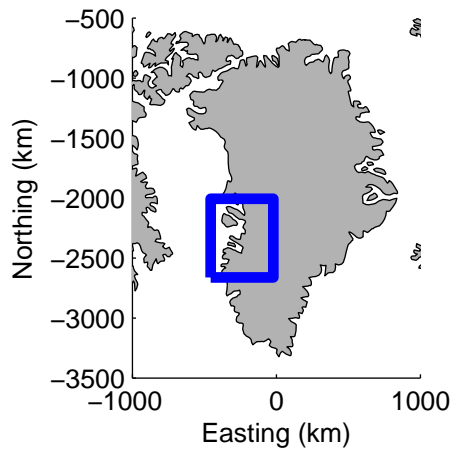





Data Frame ID: 20120430\_01\_040

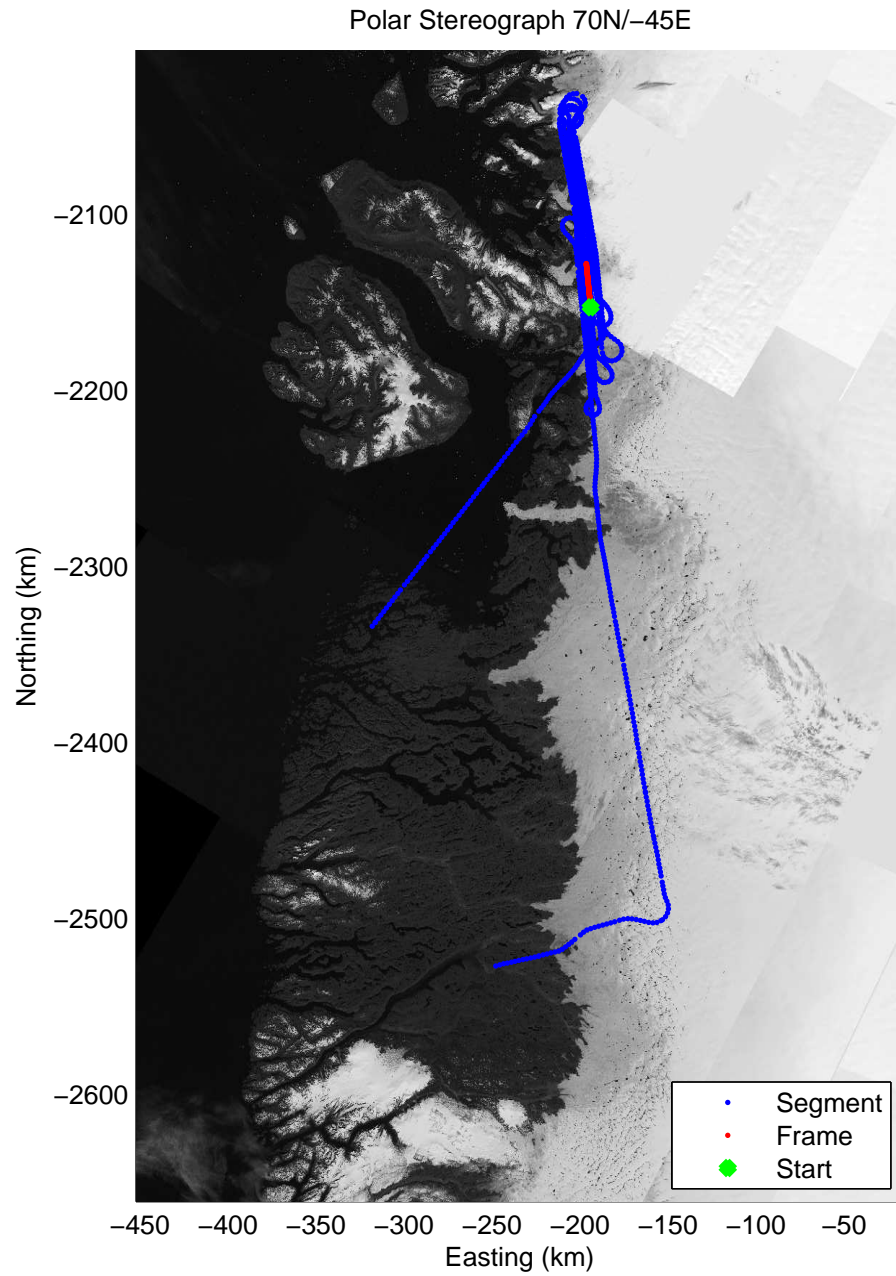

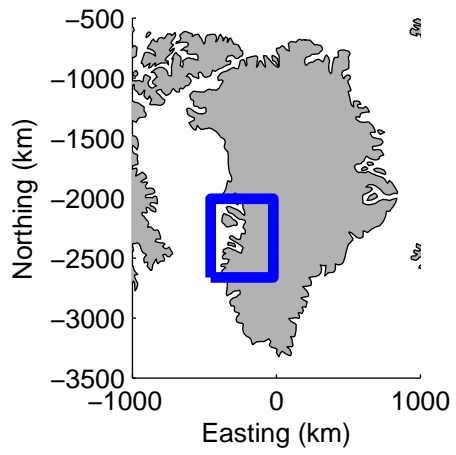







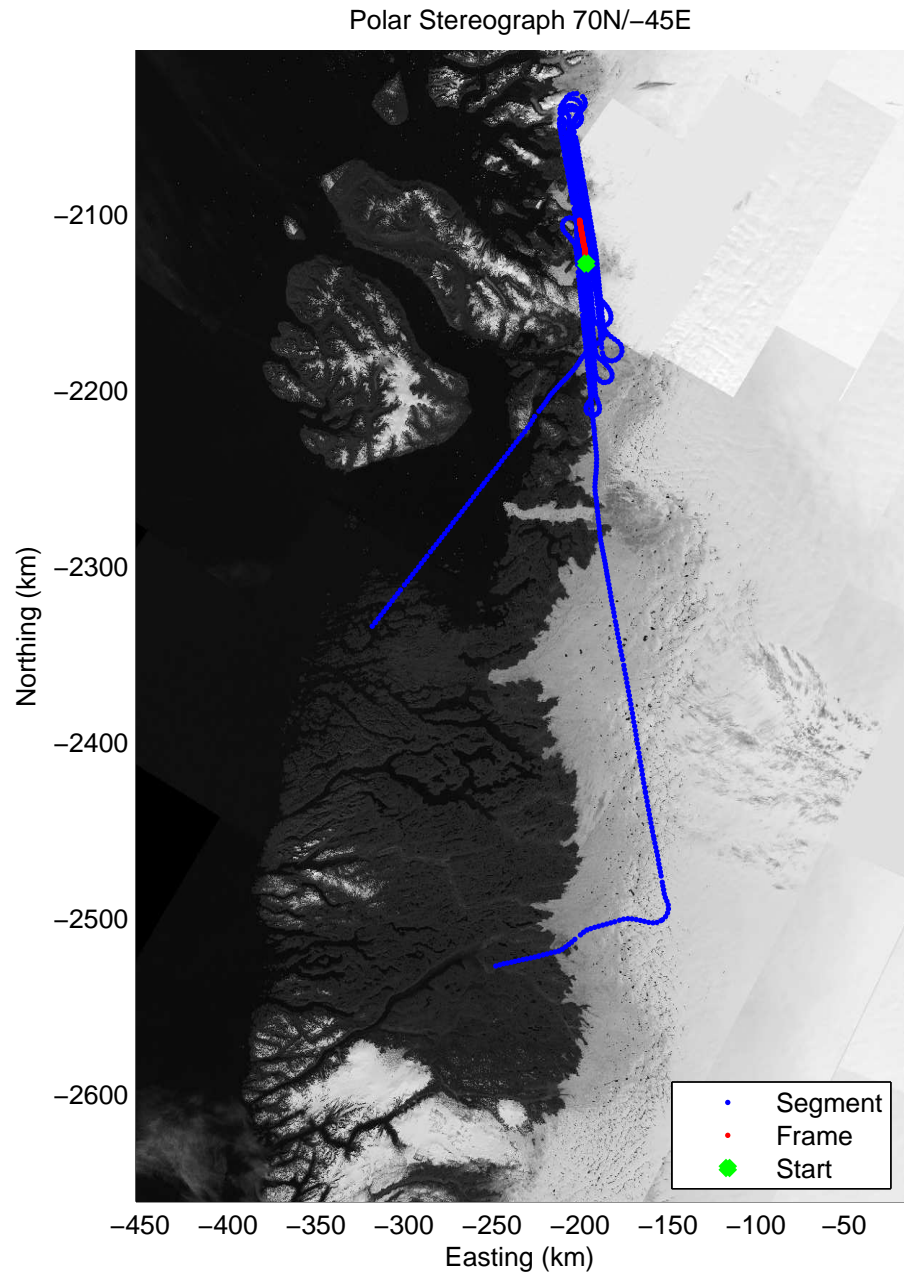

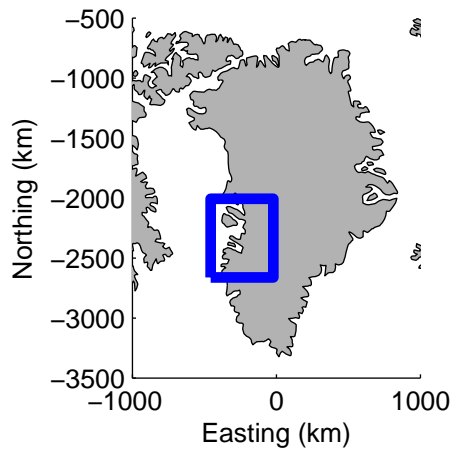
Data Frame ID: 20120430\_01\_041






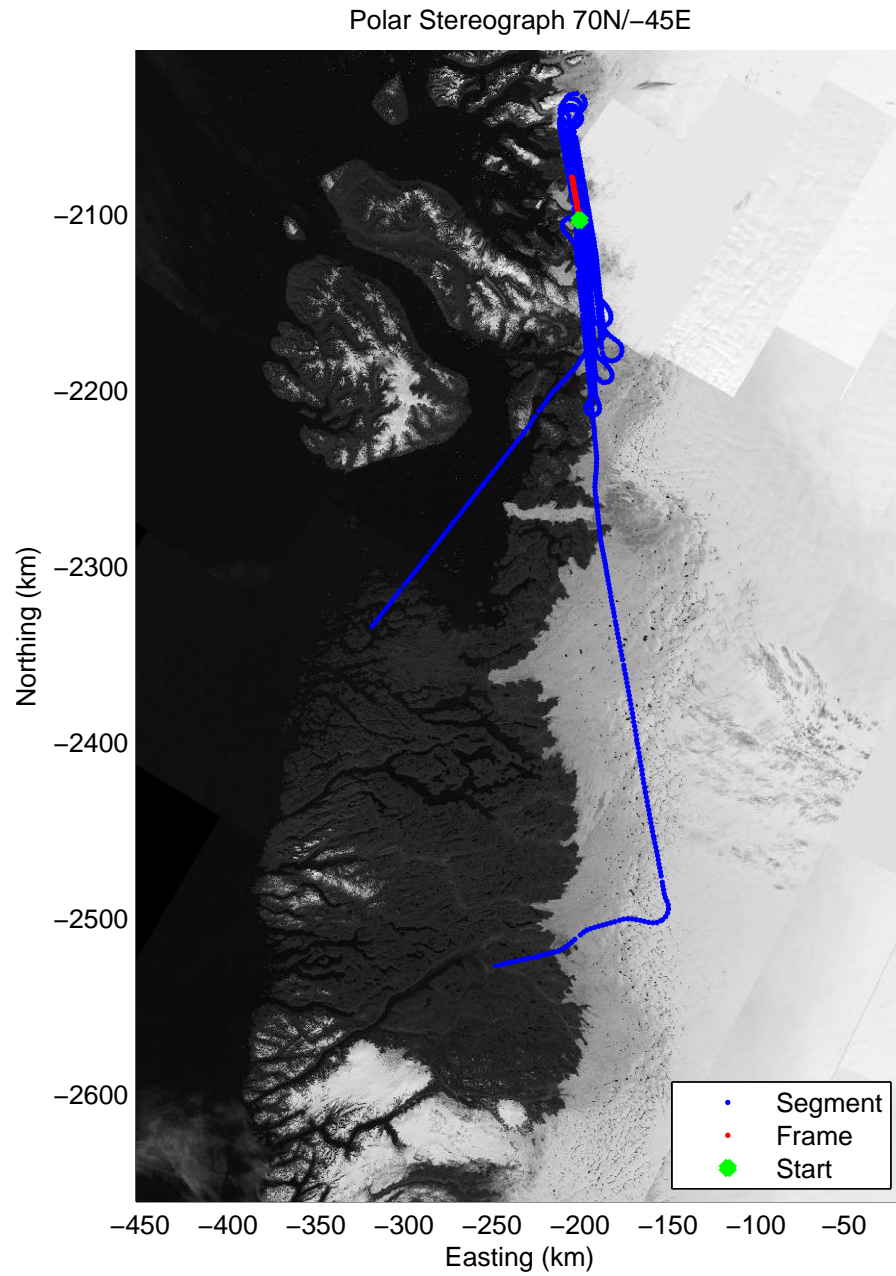

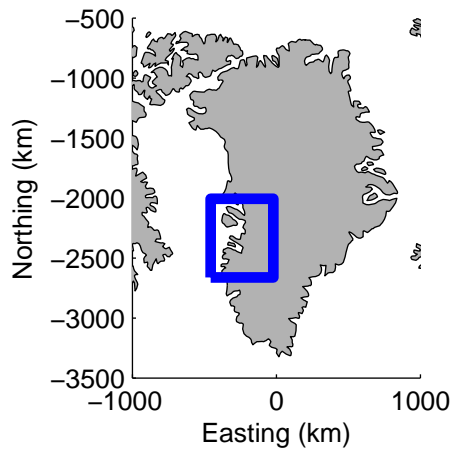
Data Frame ID: 20120430\_01\_042



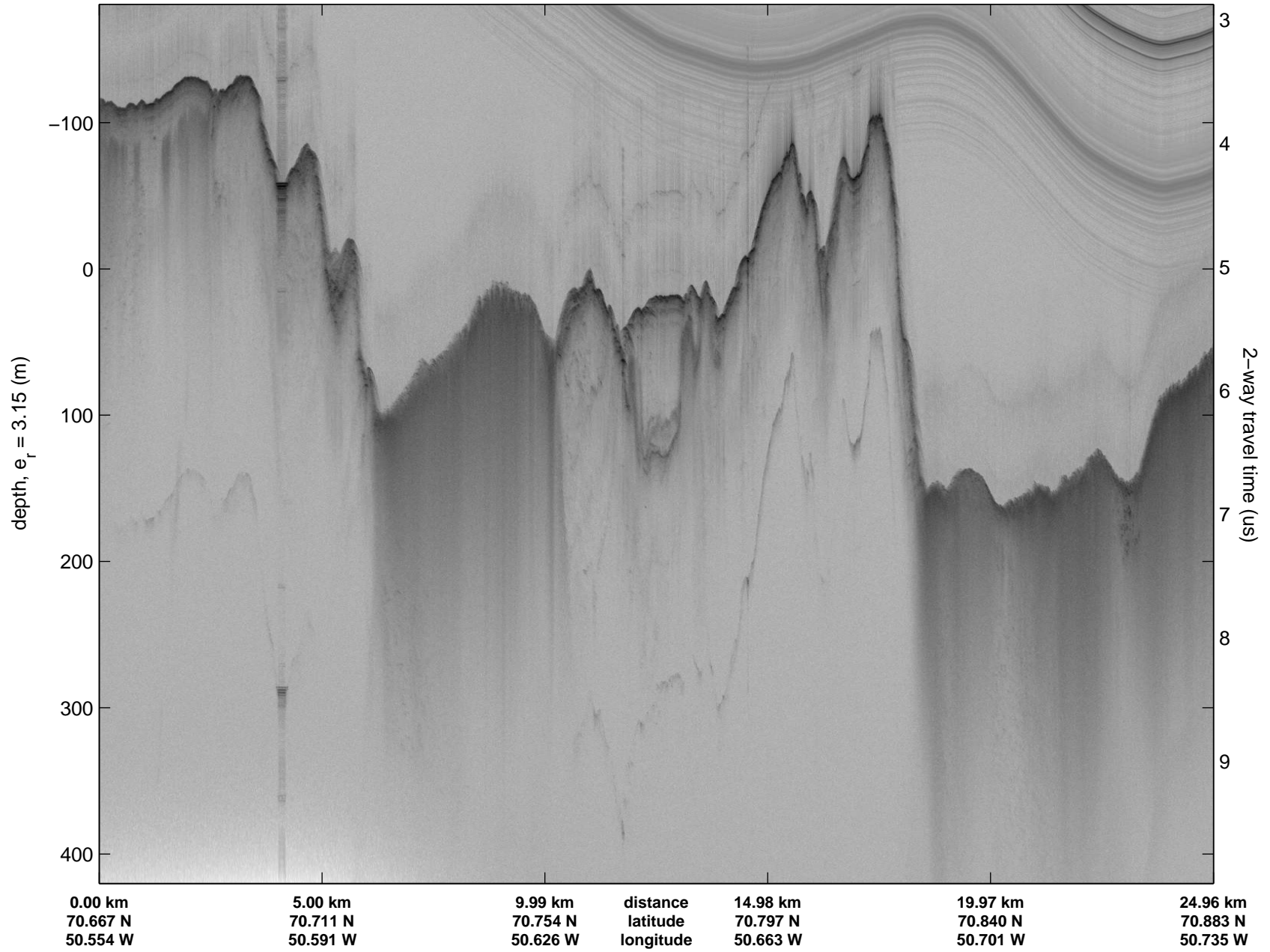


Data Frame ID: 20120430\_01\_043

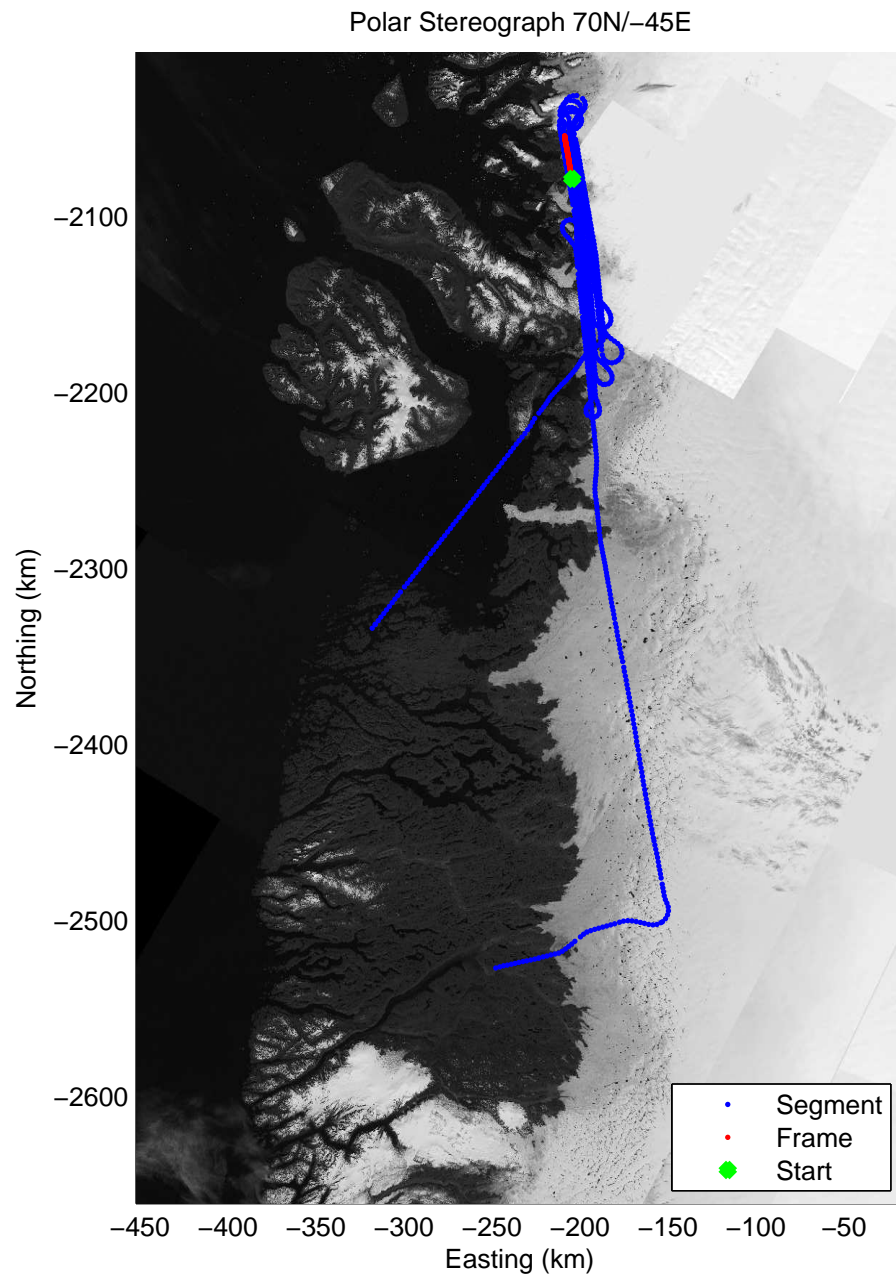

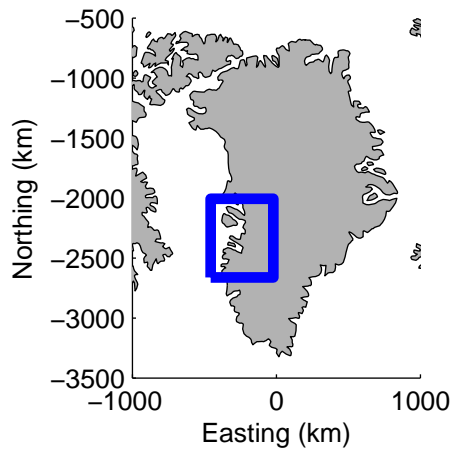





Data Frame ID: 20120430\_01\_044

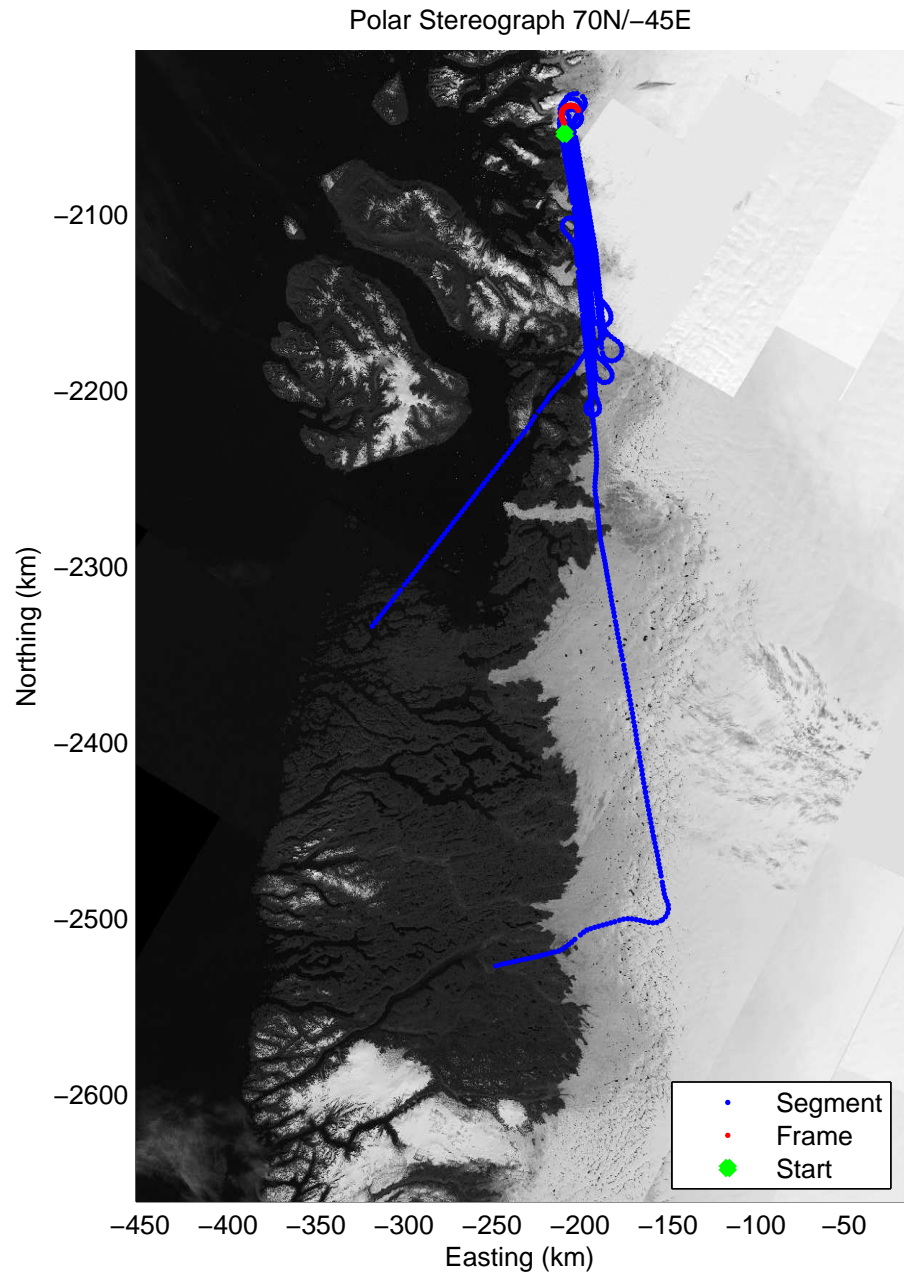

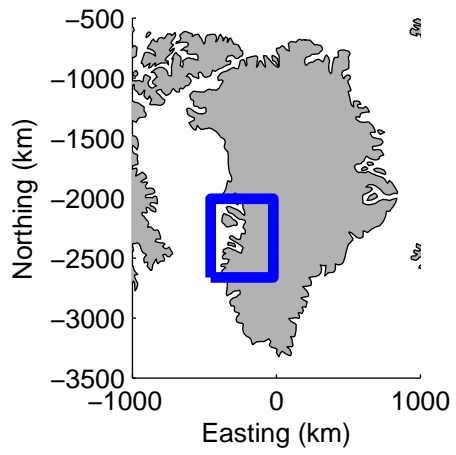







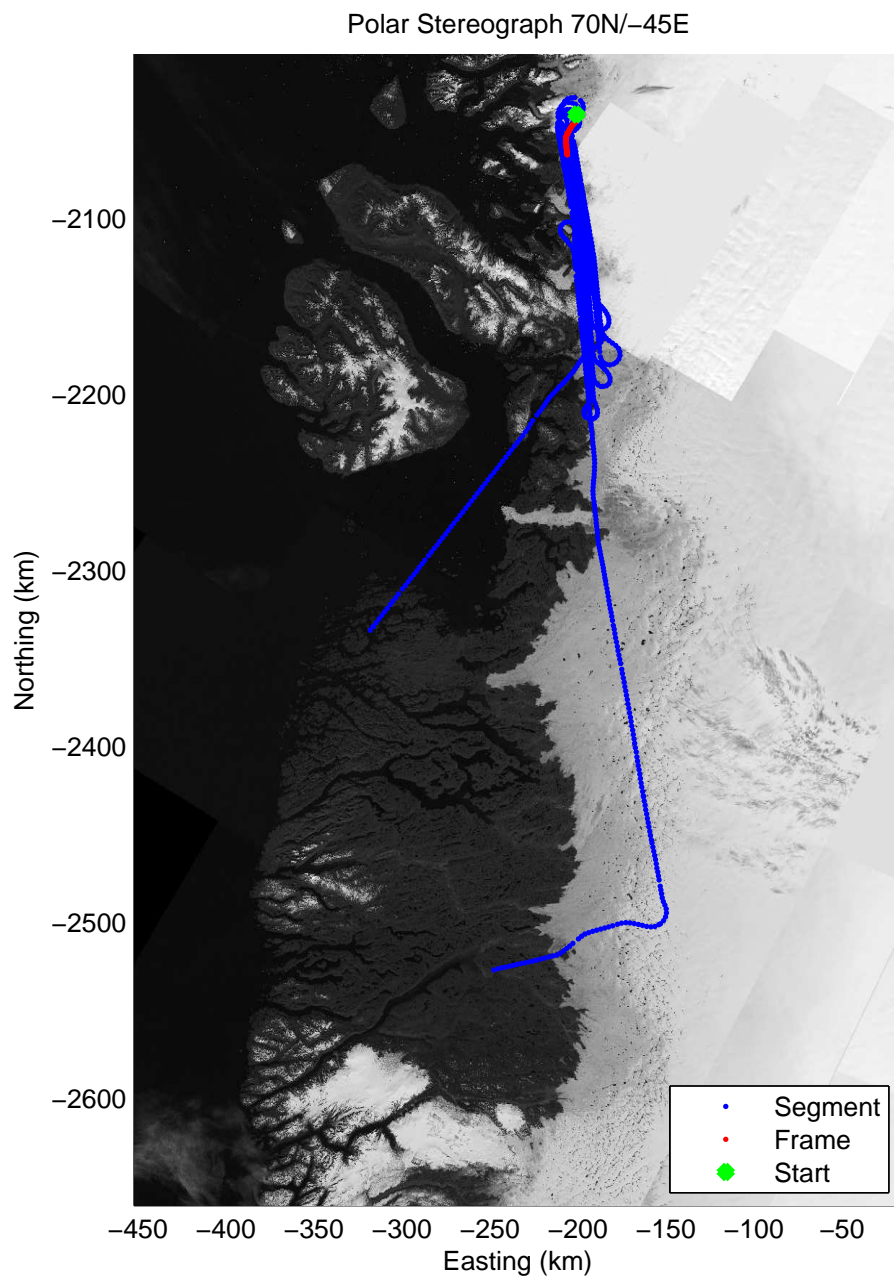

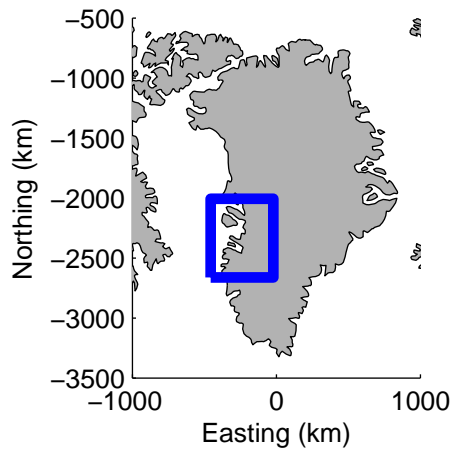
Data Frame ID: 20120430\_01\_045






Data Frame ID: 20120430\_01\_046

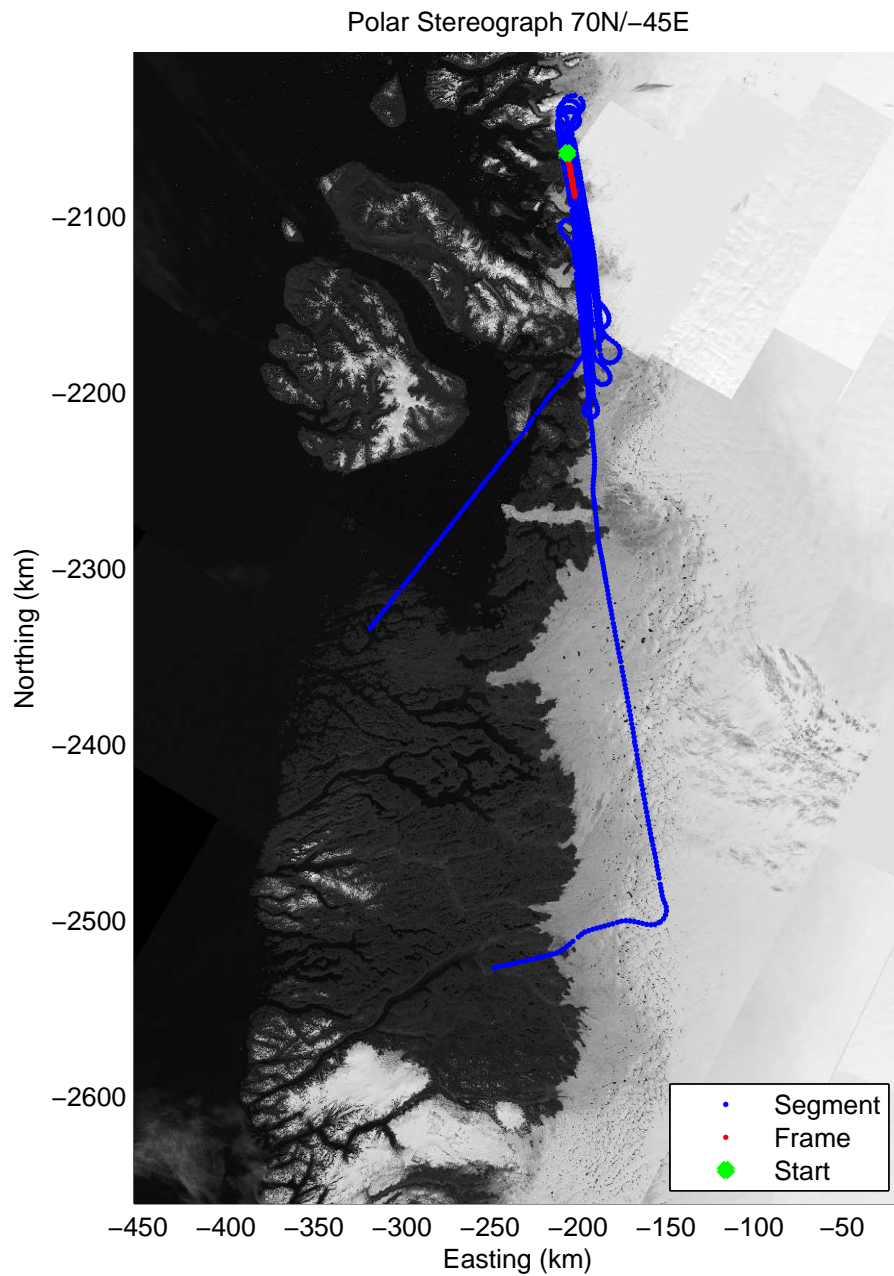

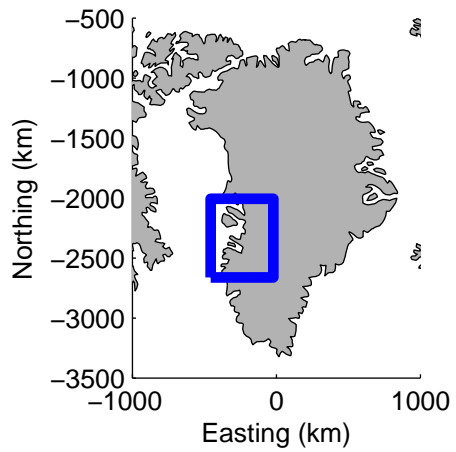





Data Frame ID: 20120430\_01\_047



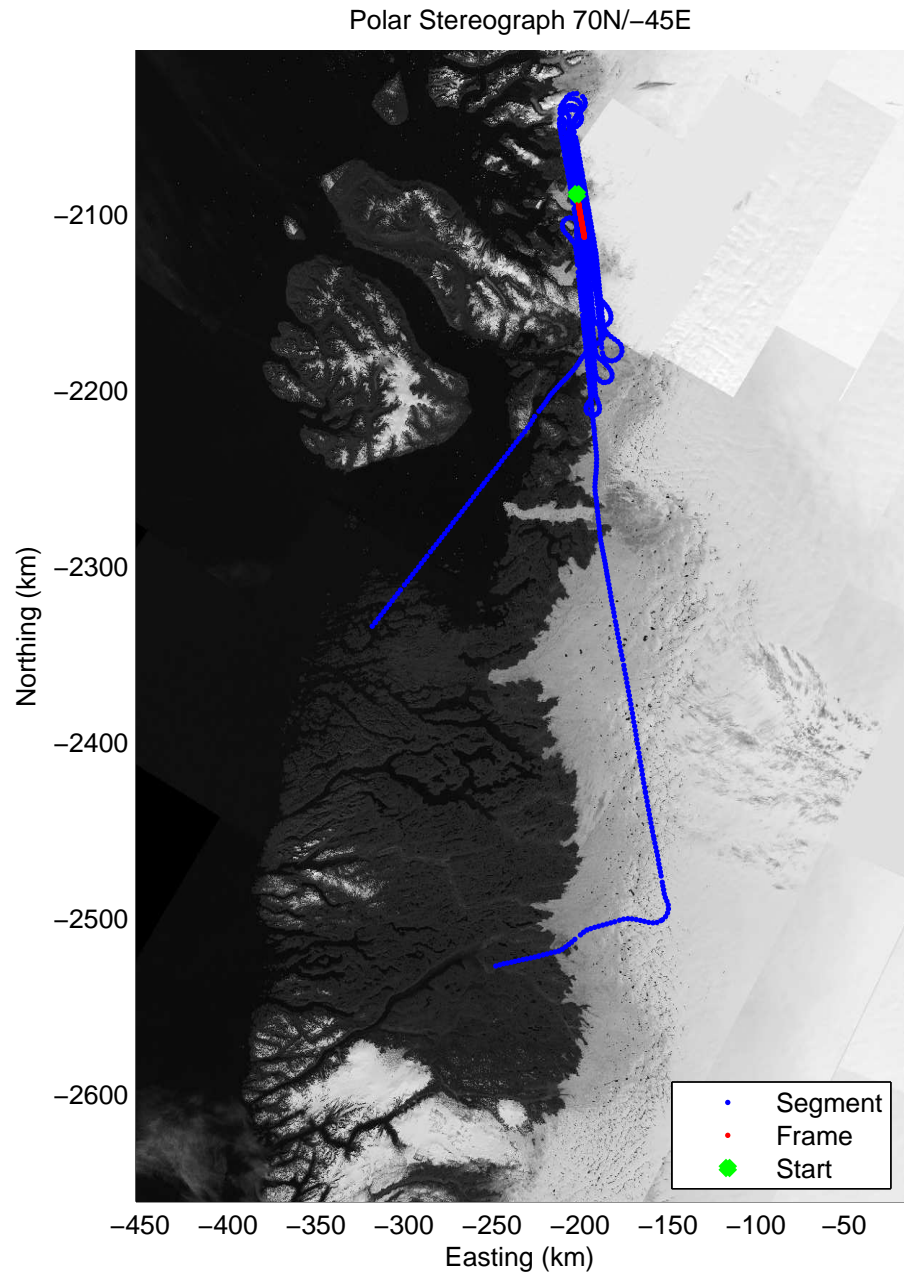

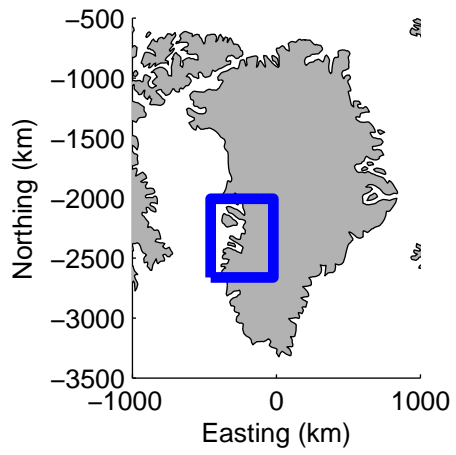
0.00 km	5.00 km	10.00 km	distance	15.00 km	19.99 km	24.98 km
71.225 N	71.182 N	71.144 N	latitude	71.102 N	71.058 N	71.014 N
50.739 W	50.754 W	50.823 W	longitude	50.869 W	50.847 W	50.820 W




Data Frame ID: 20120430\_01\_048

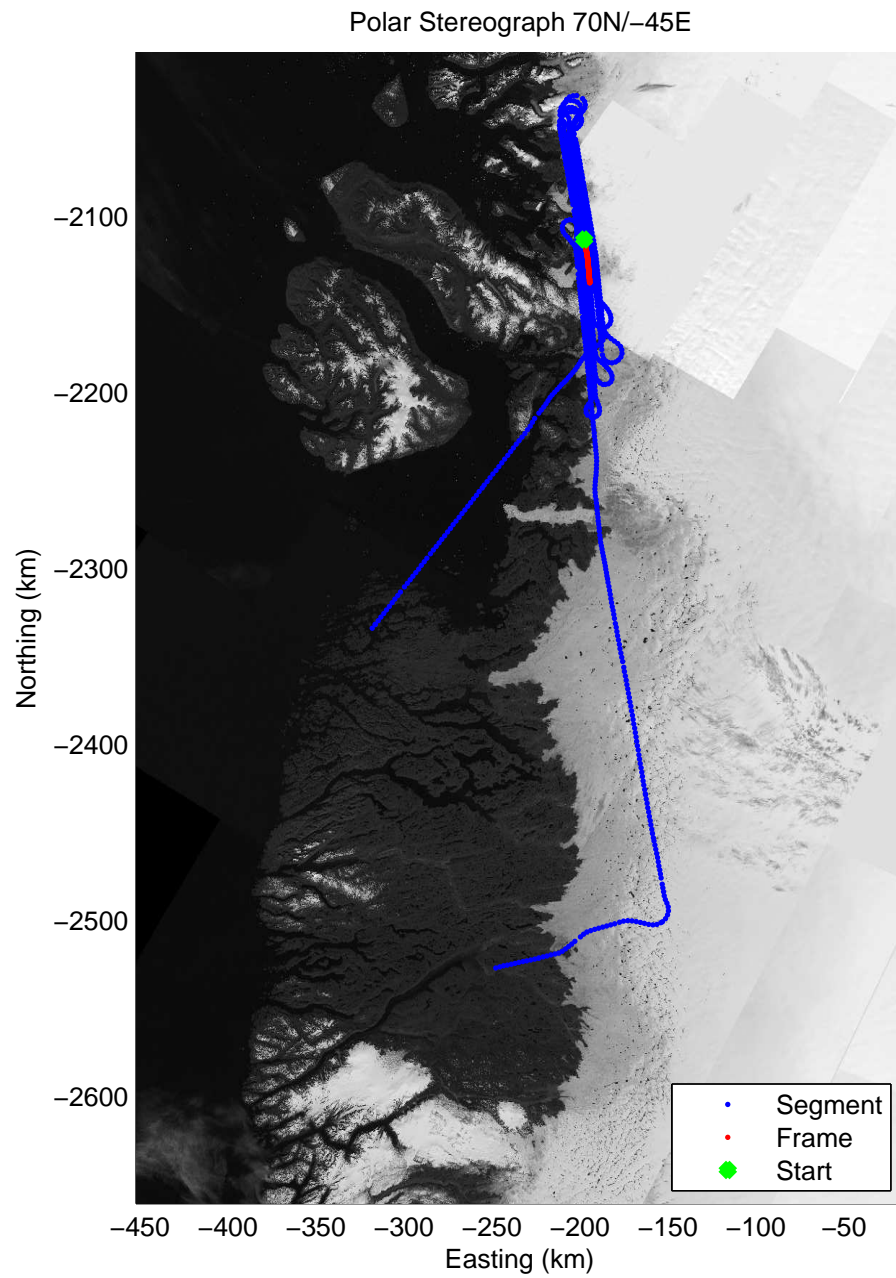

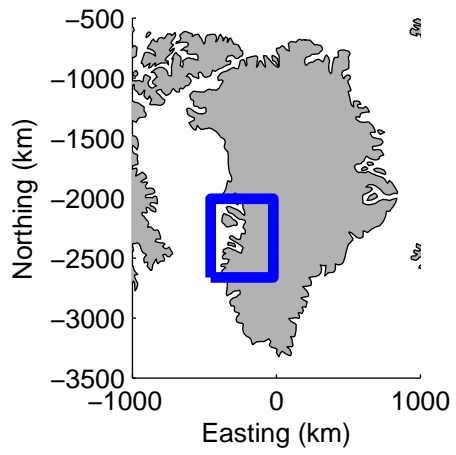







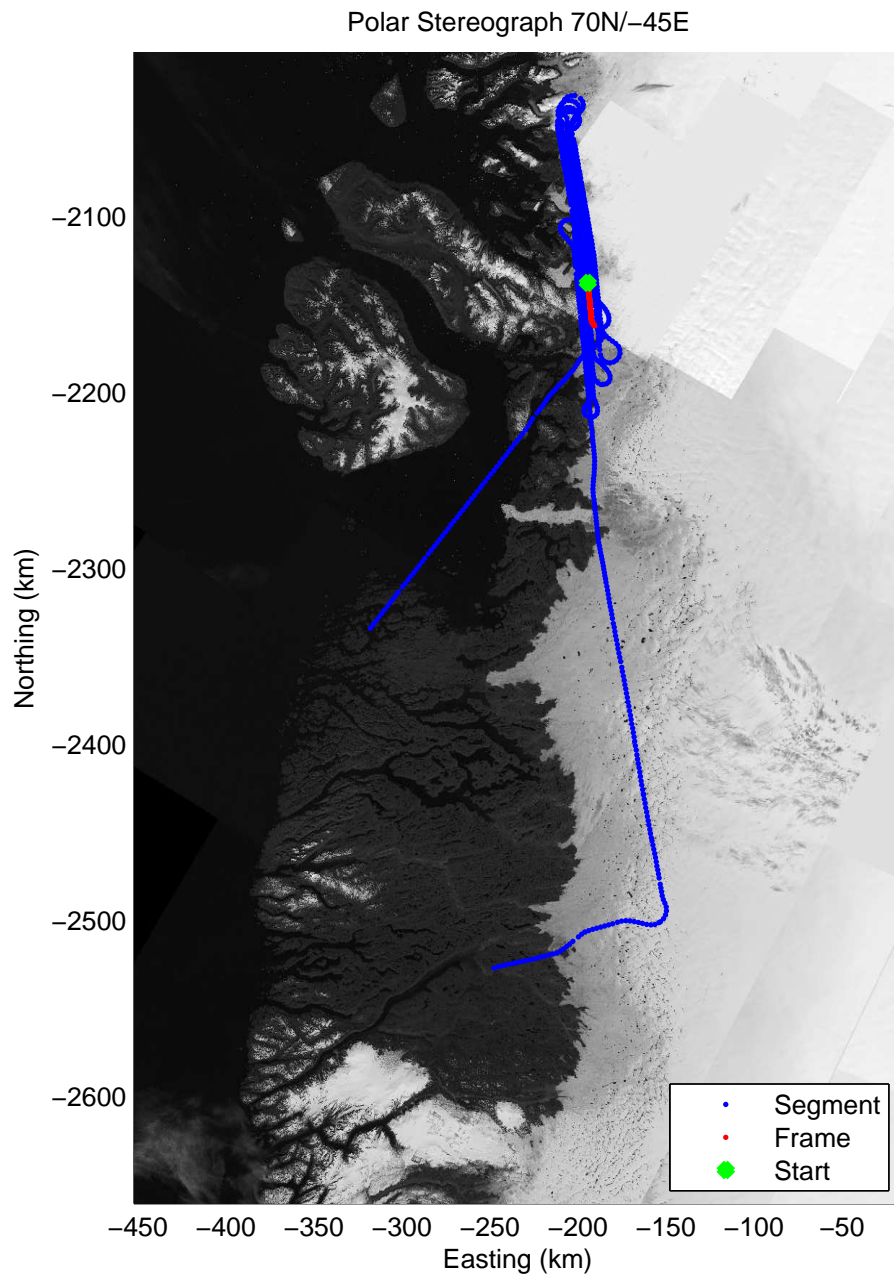

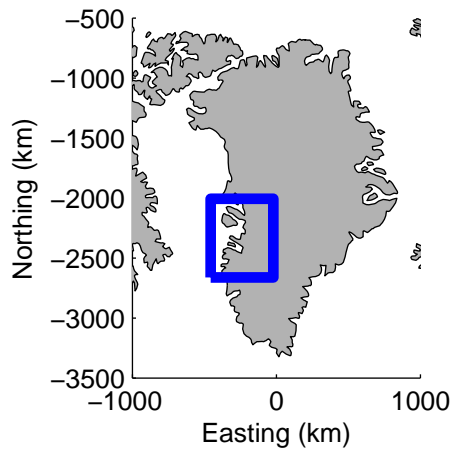
Data Frame ID: 20120430\_01\_049






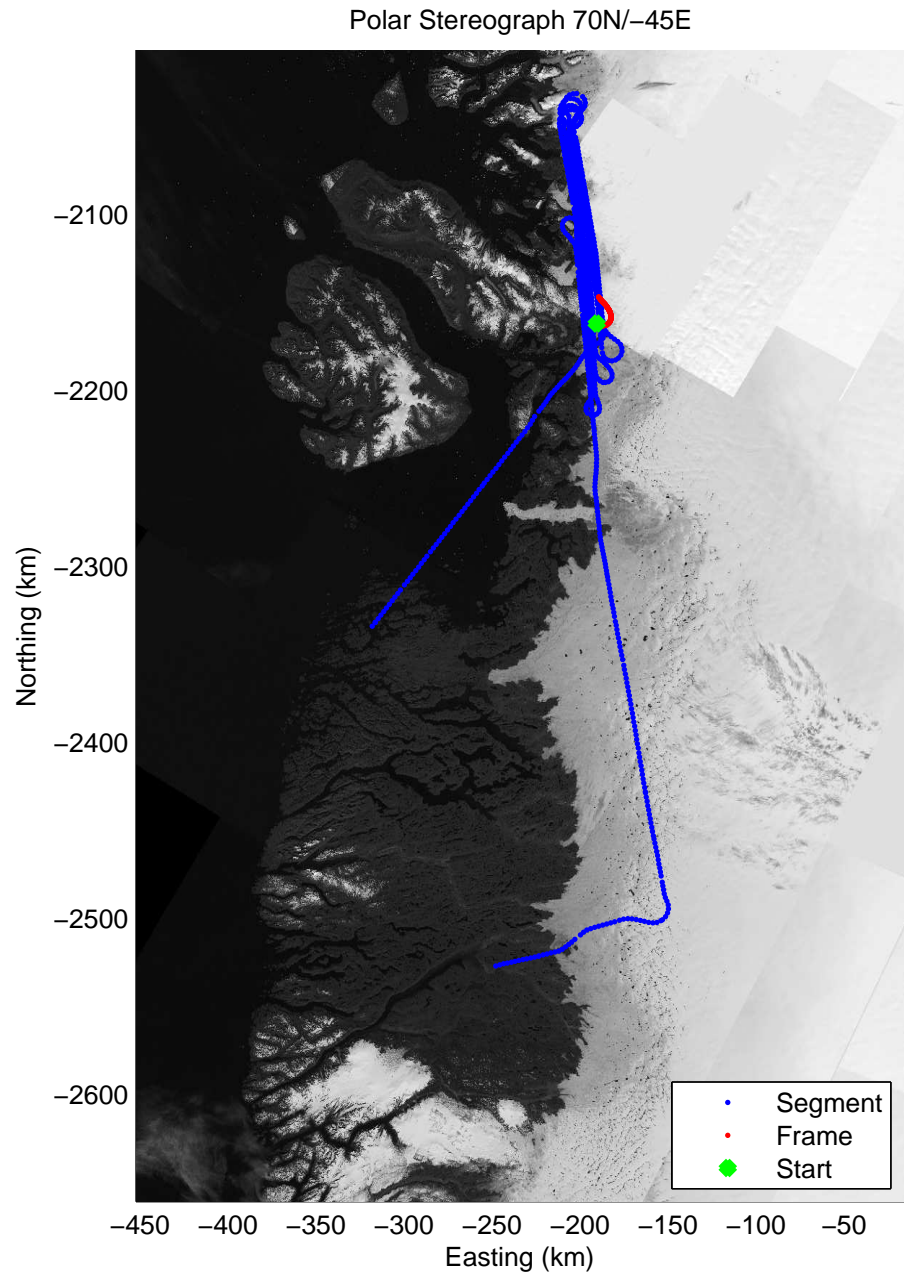

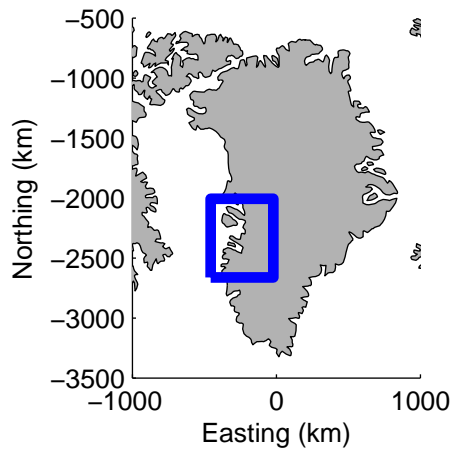
Data Frame ID: 20120430\_01\_050






Data Frame ID: 20120430\_01\_051

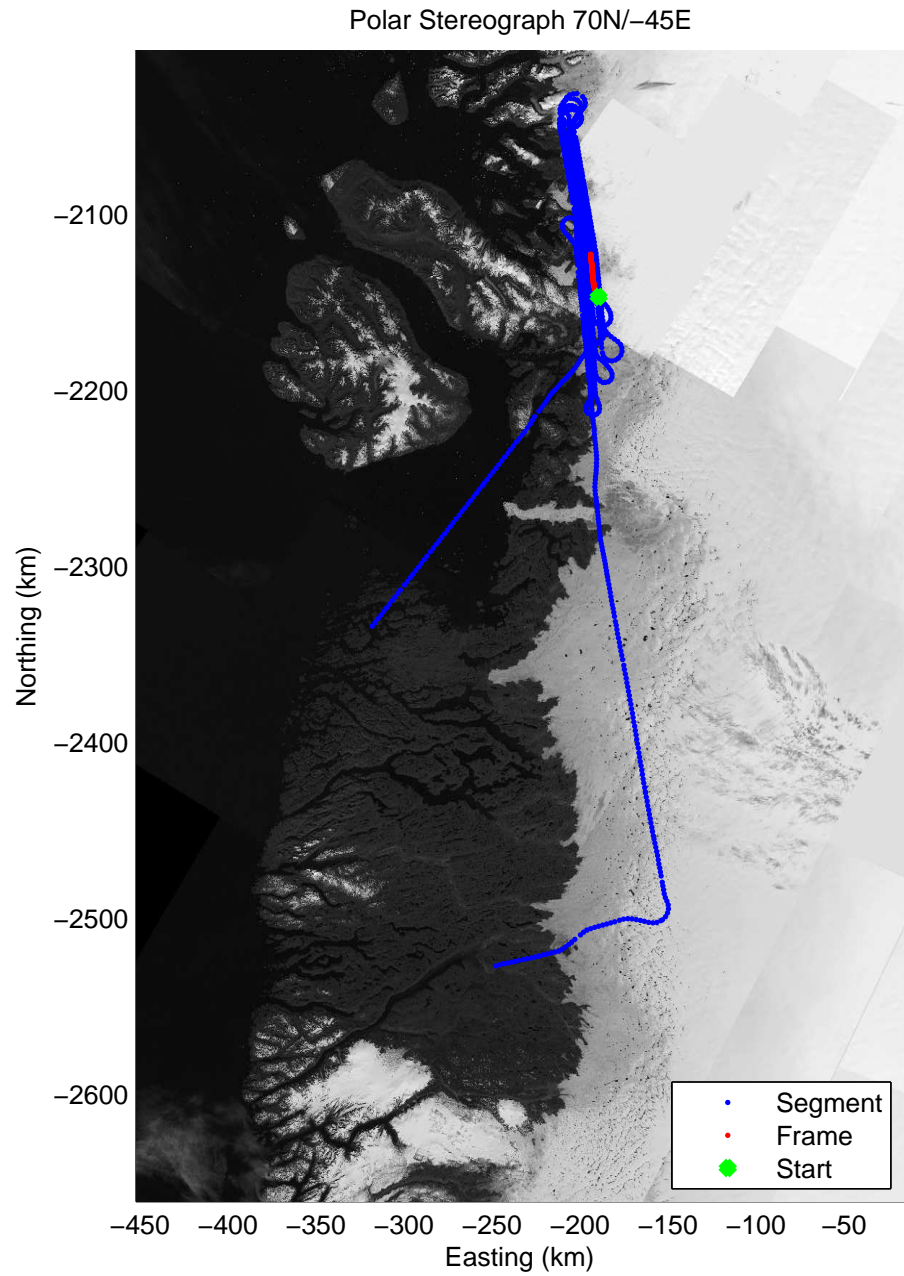
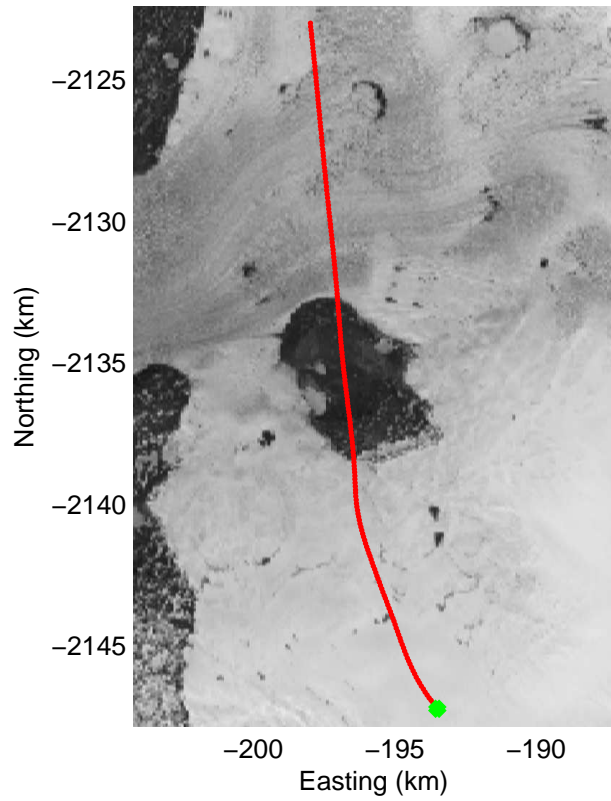
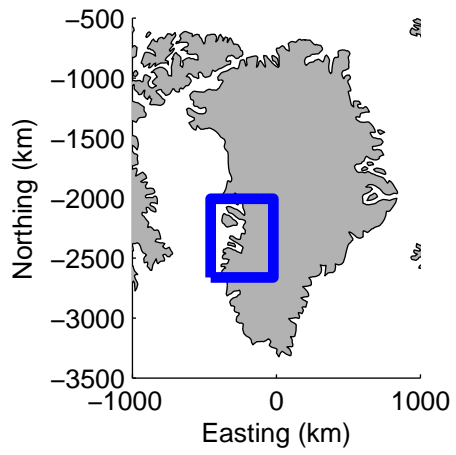





Data Frame ID: 20120430\_01\_052

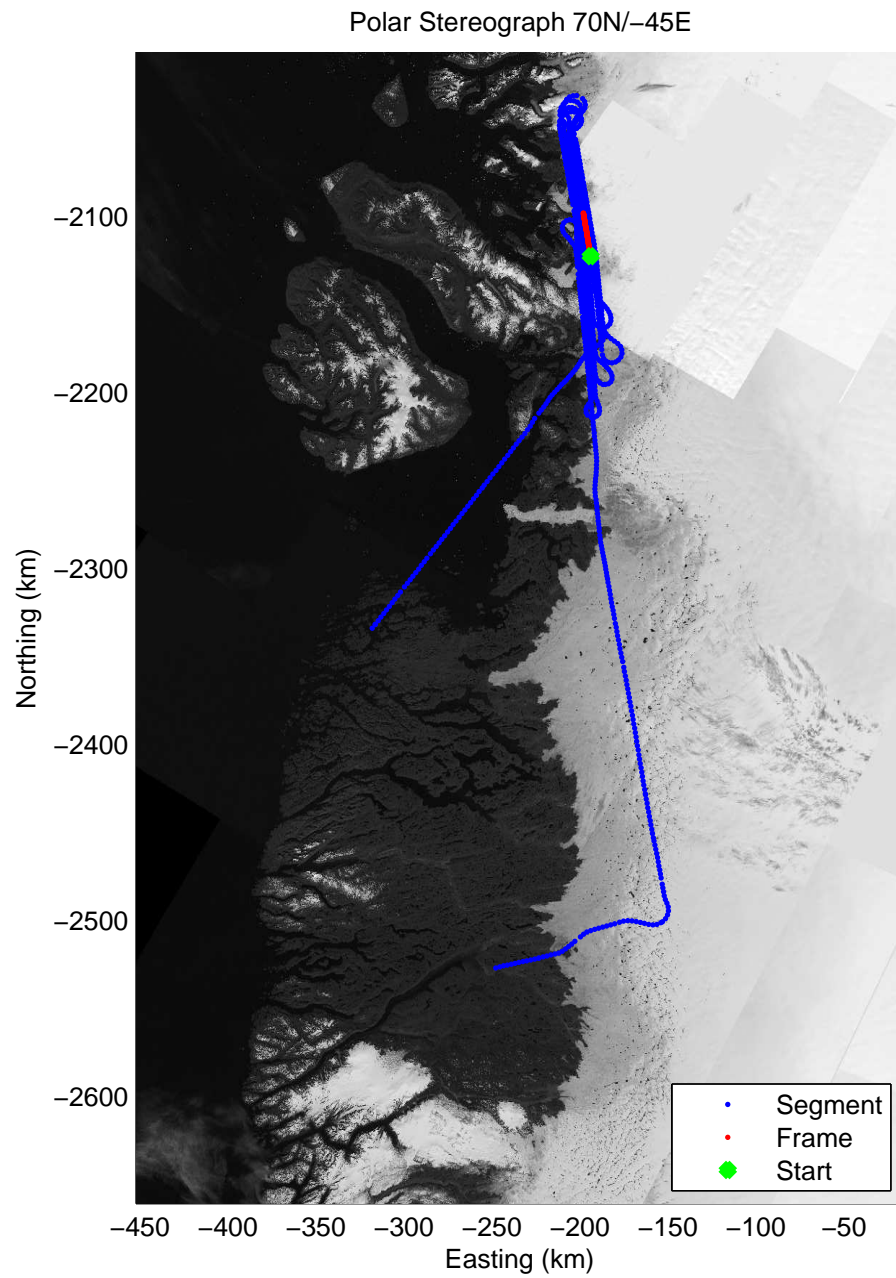

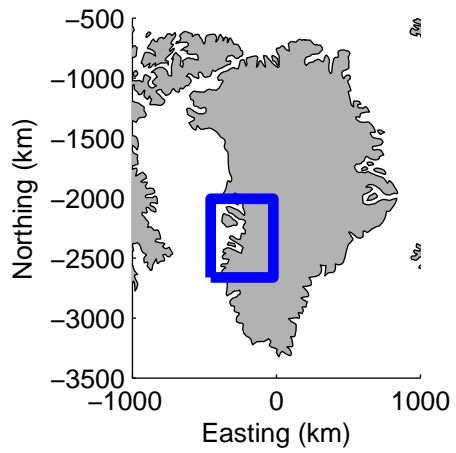







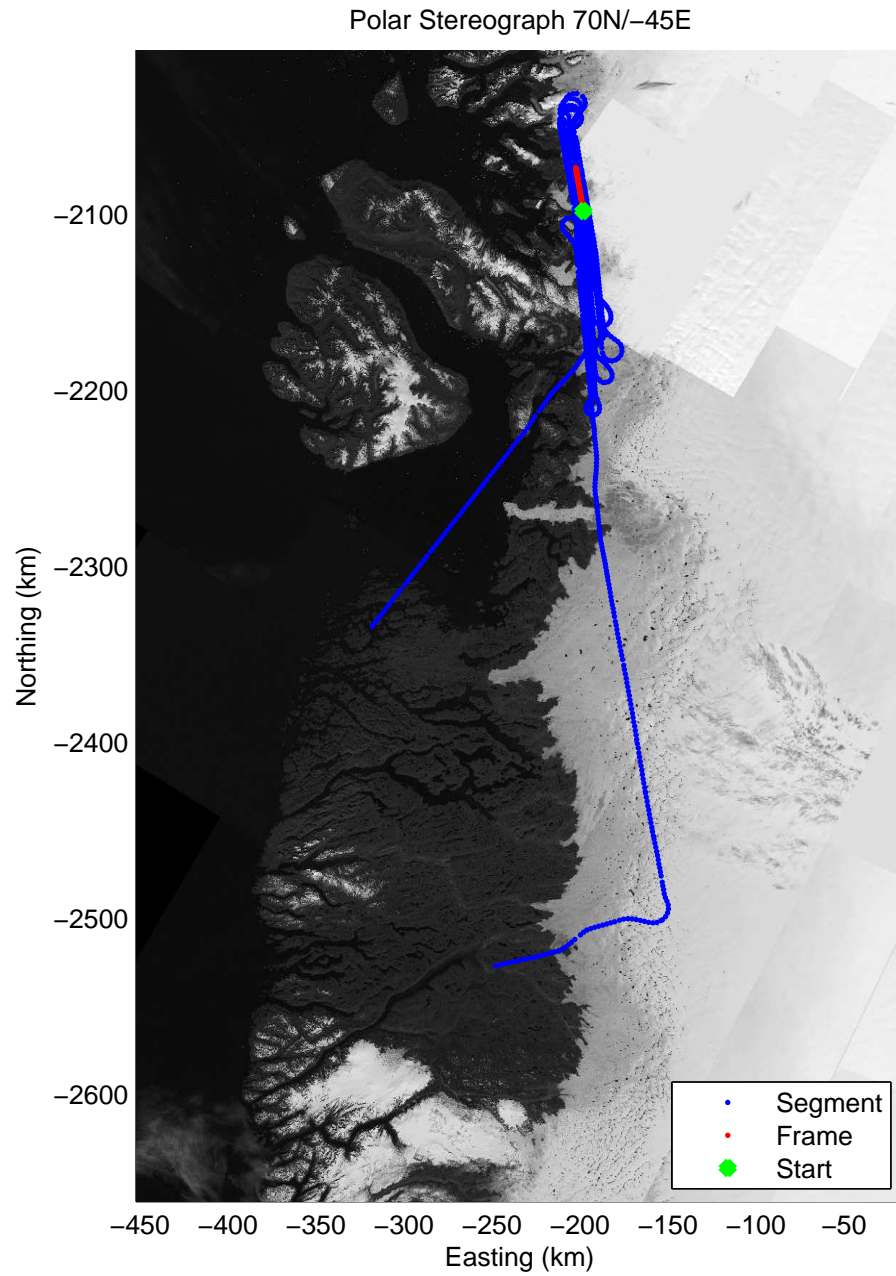

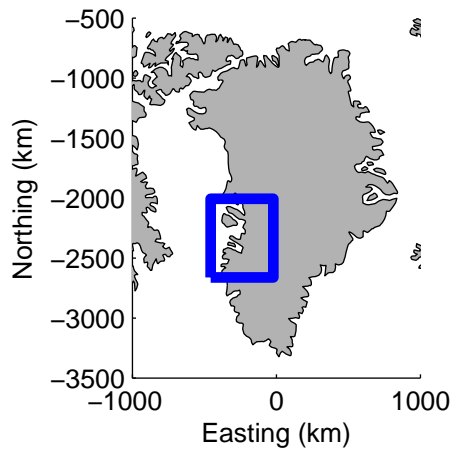
Data Frame ID: 20120430\_01\_053






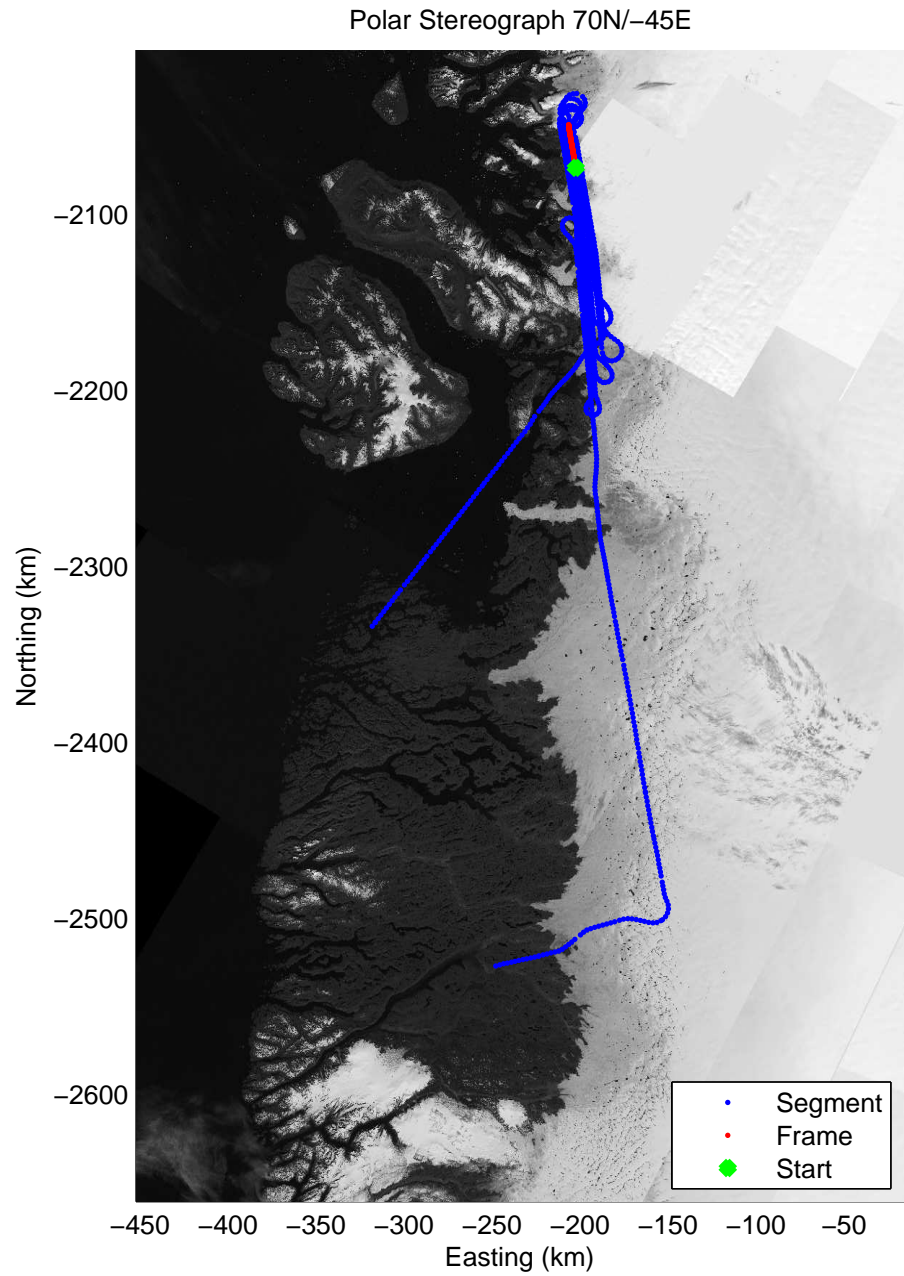

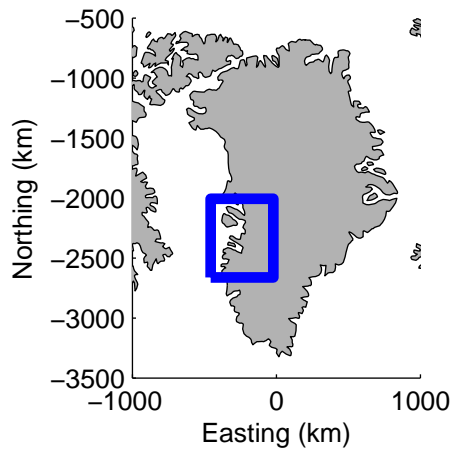
Data Frame ID: 20120430\_01\_054






Data Frame ID: 20120430\_01\_055

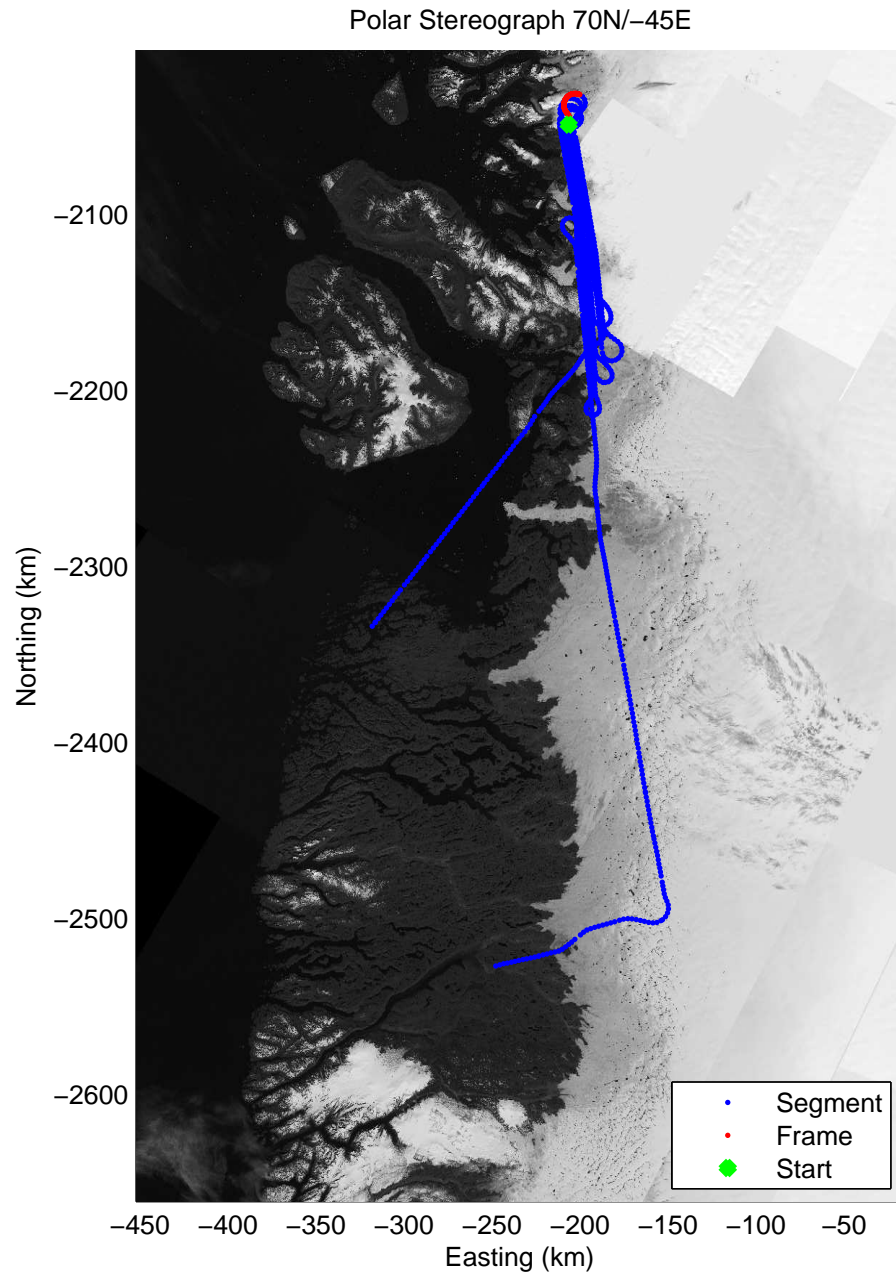

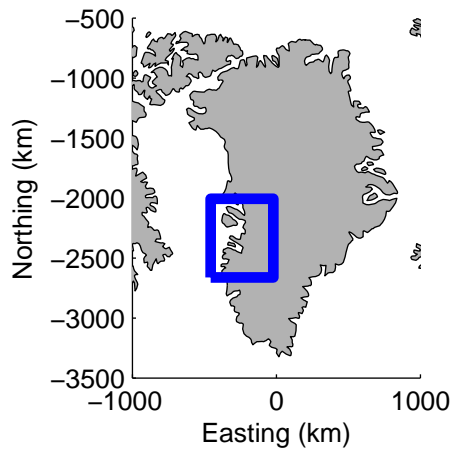




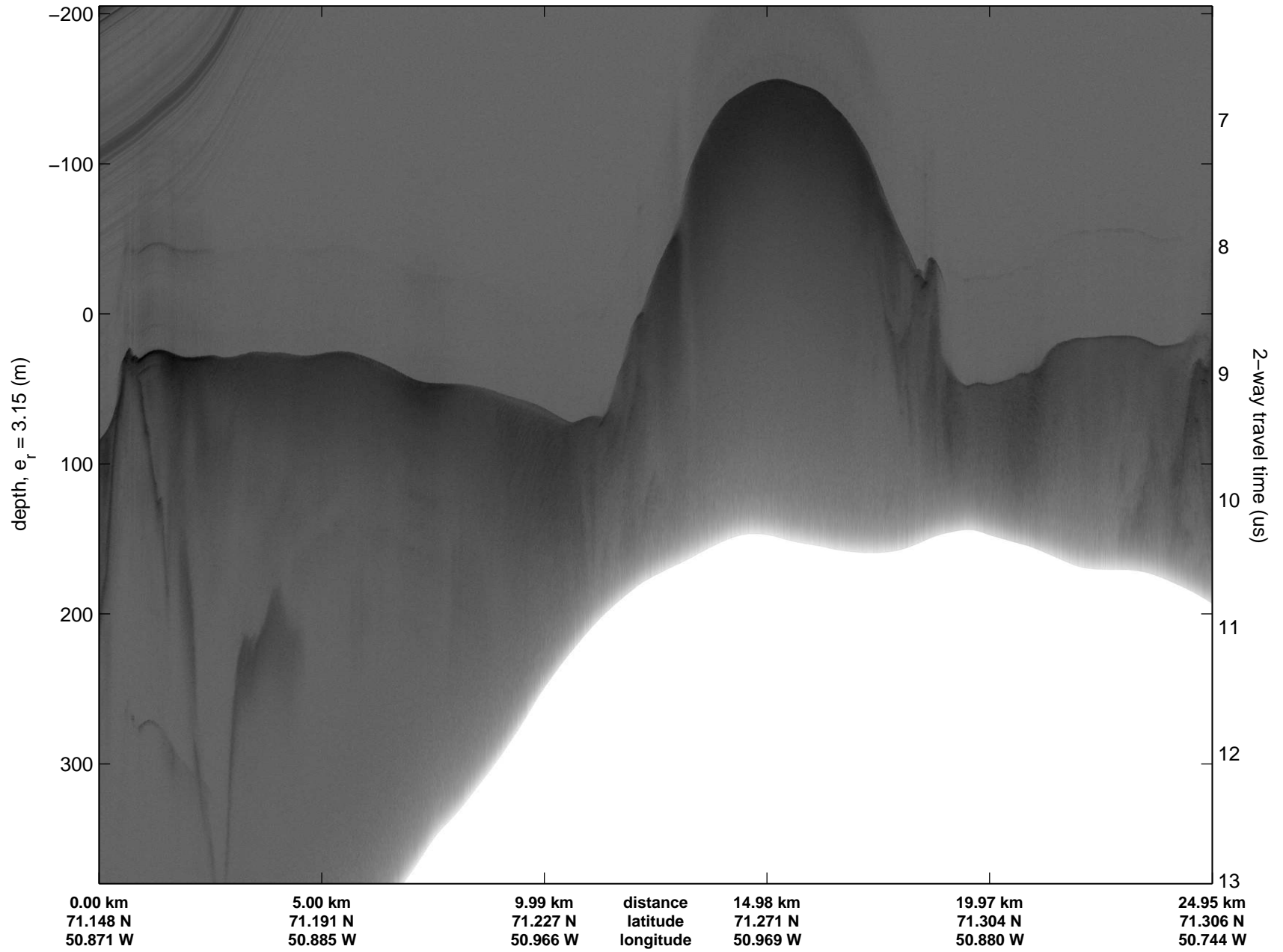
Data Frame ID: 20120430\_01\_056

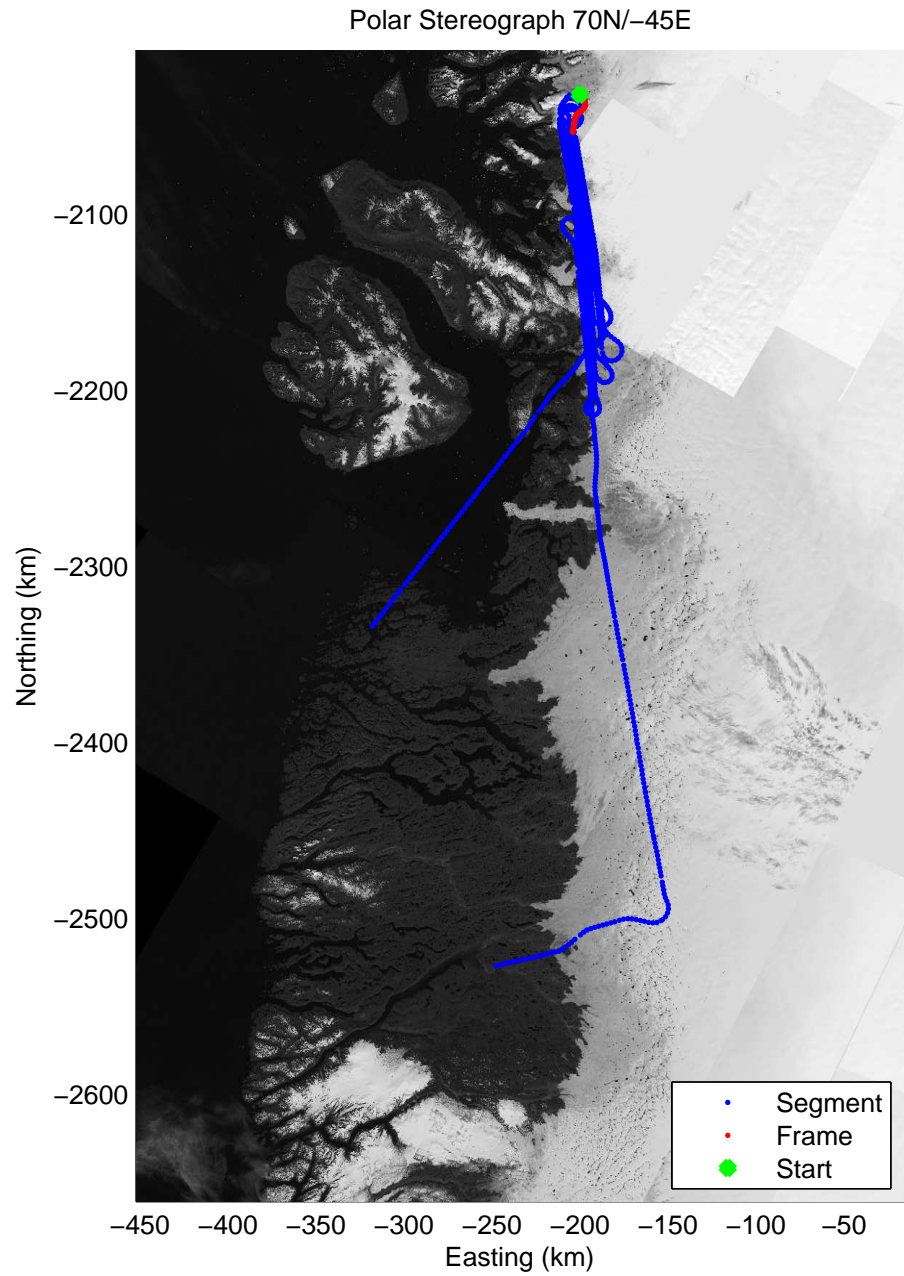
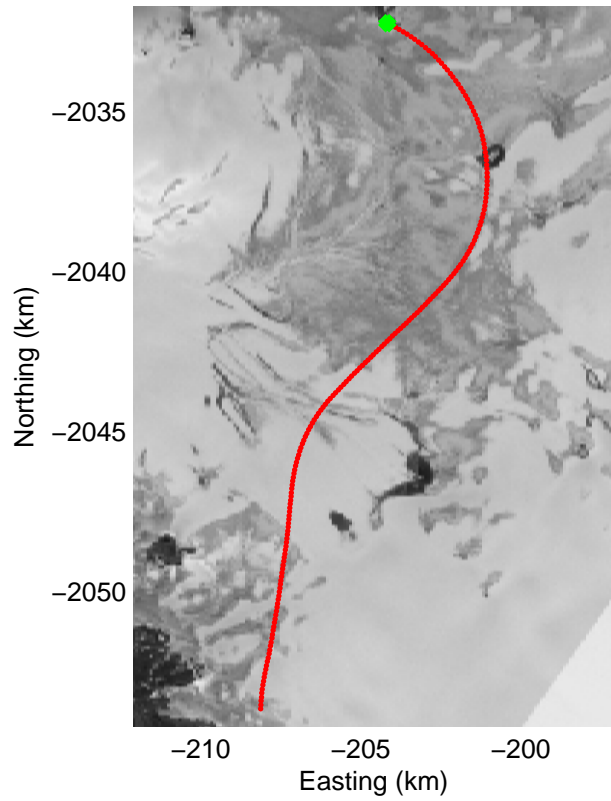
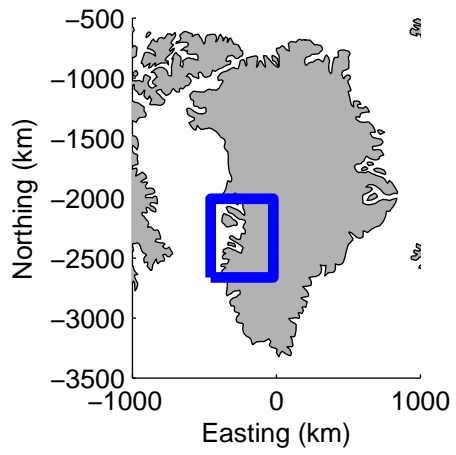







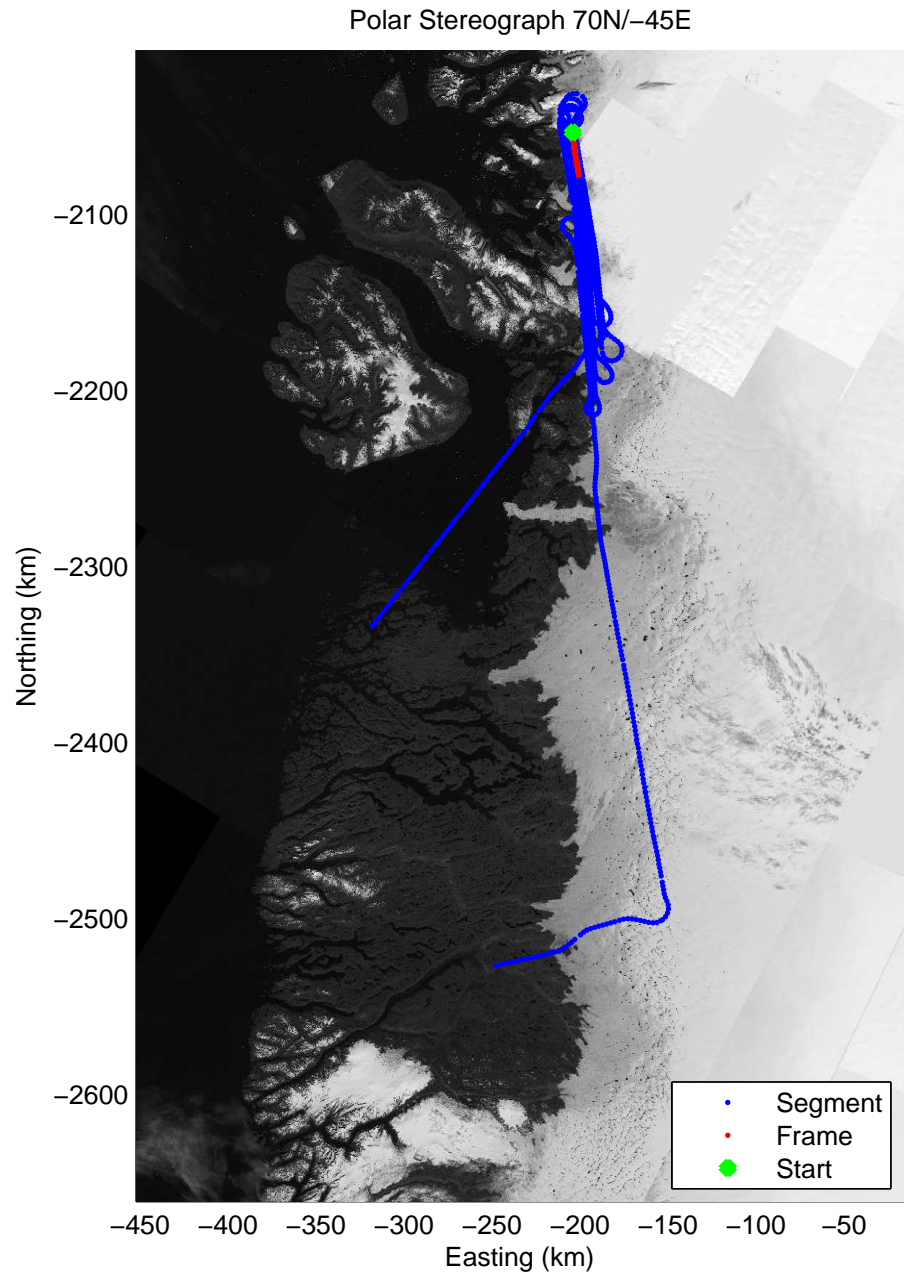

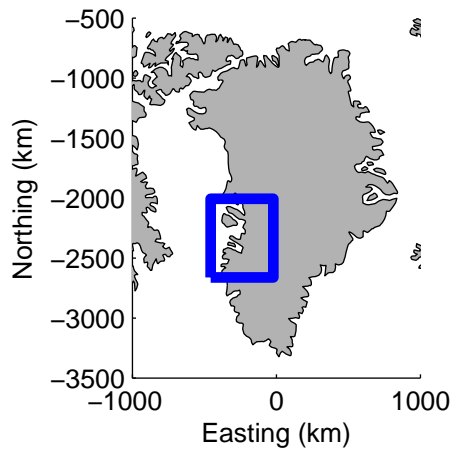
Data Frame ID: 20120430\_01\_057






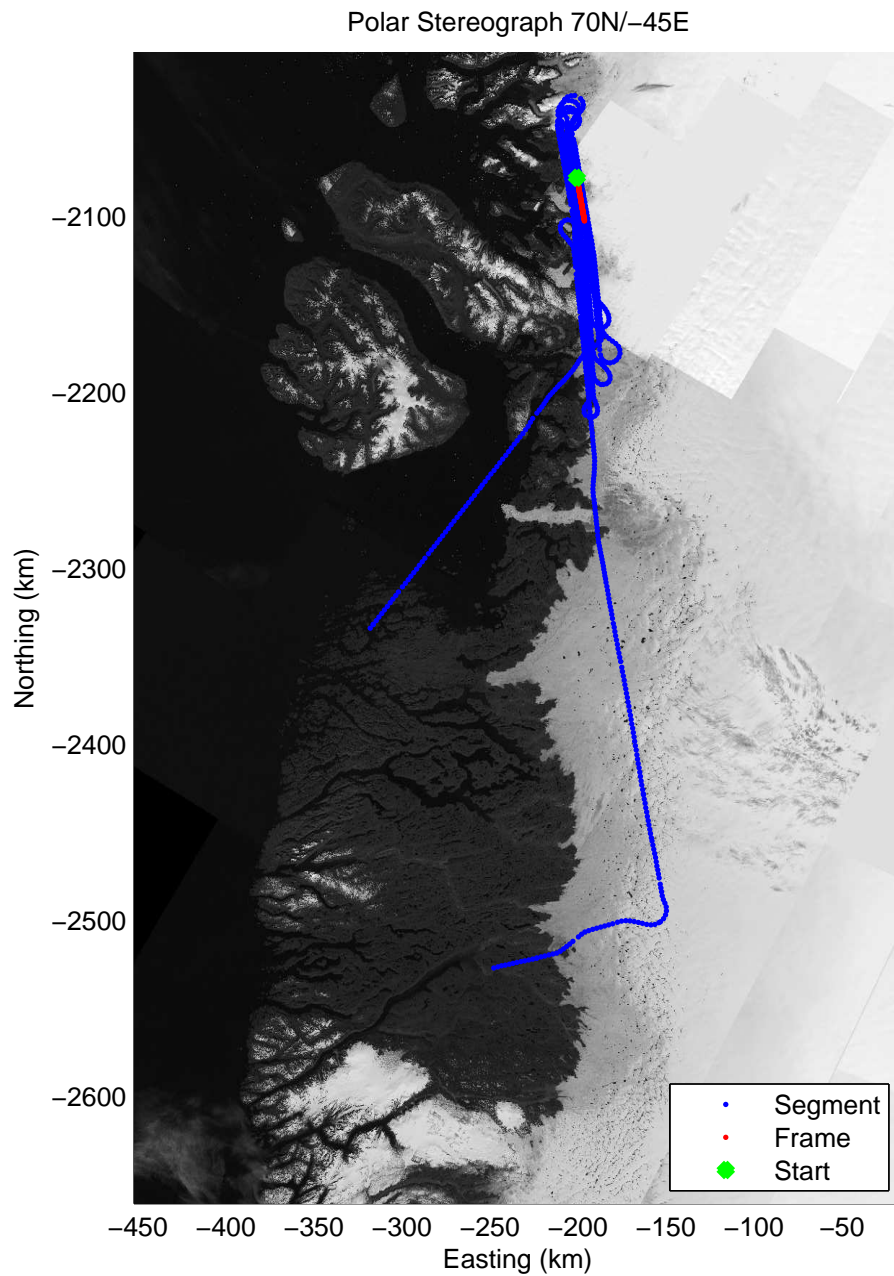
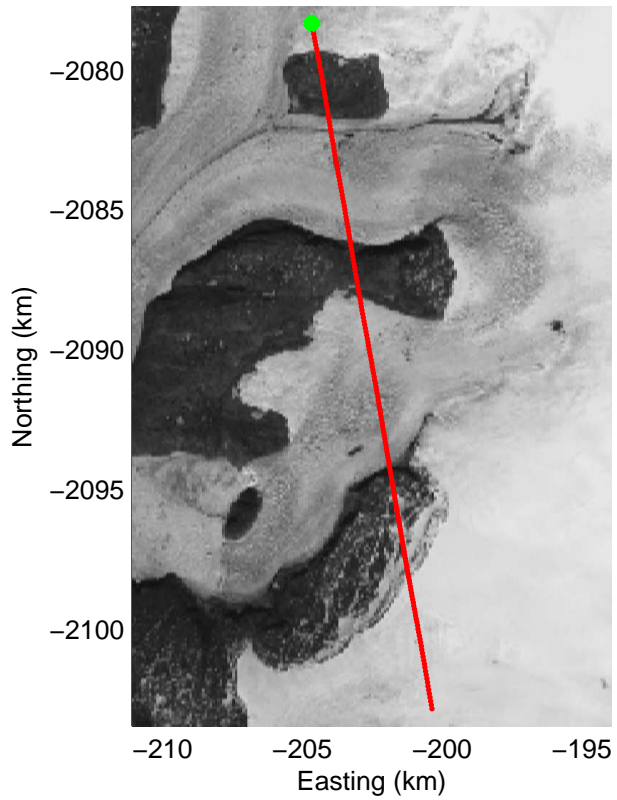
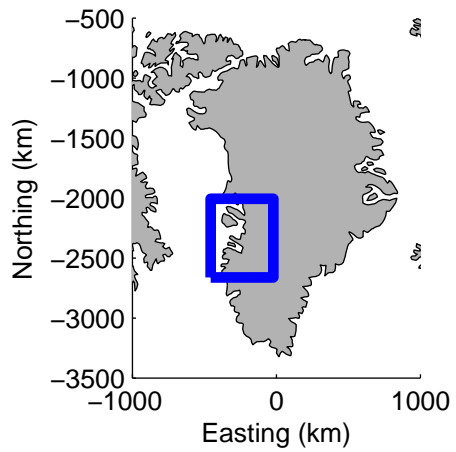
Data Frame ID: 20120430\_01\_058






Data Frame ID: 20120430\_01\_059

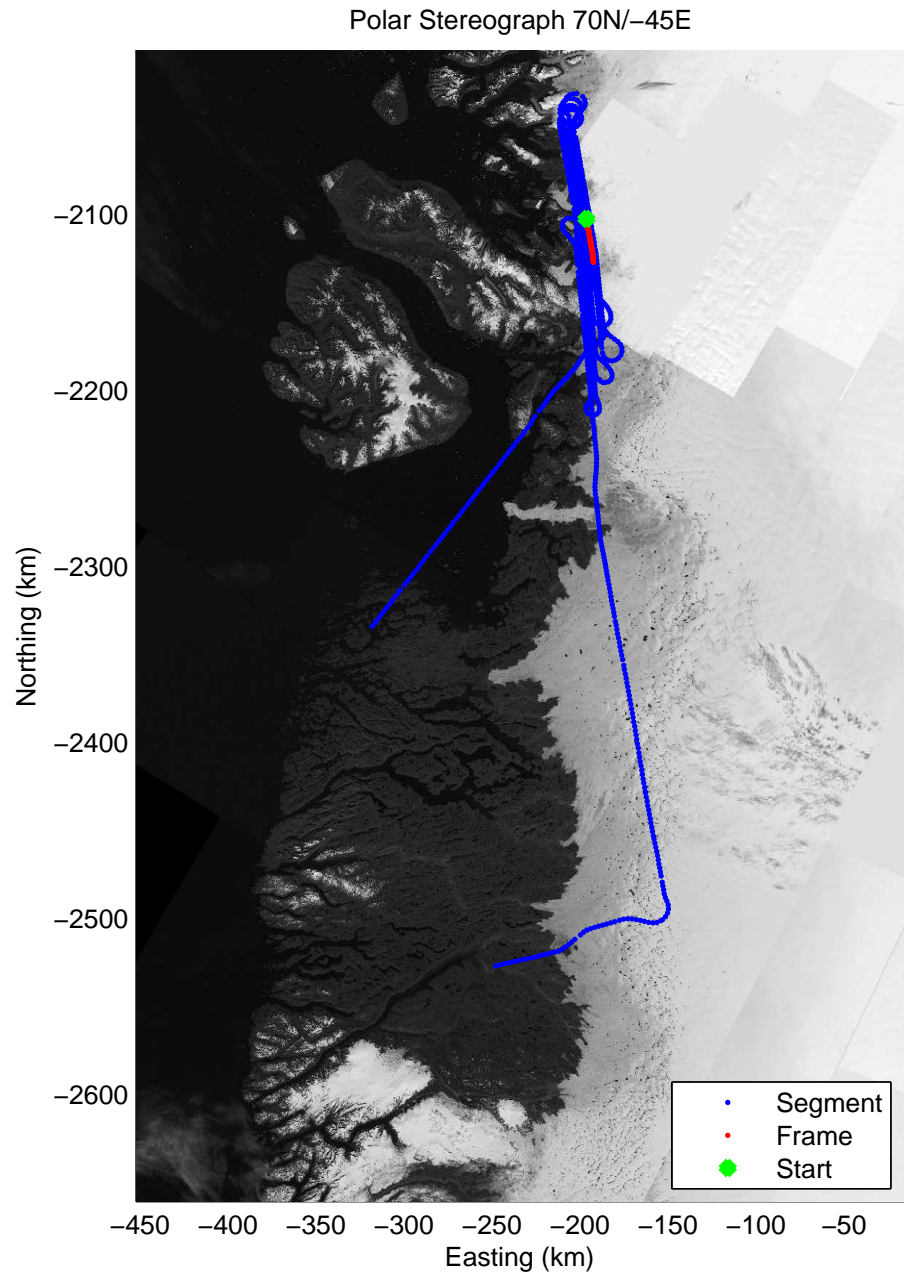

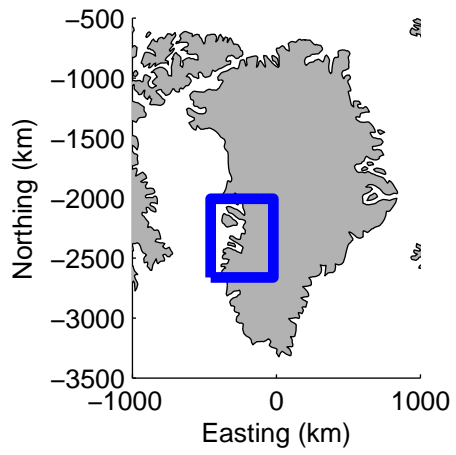





Data Frame ID: 20120430\_01\_060

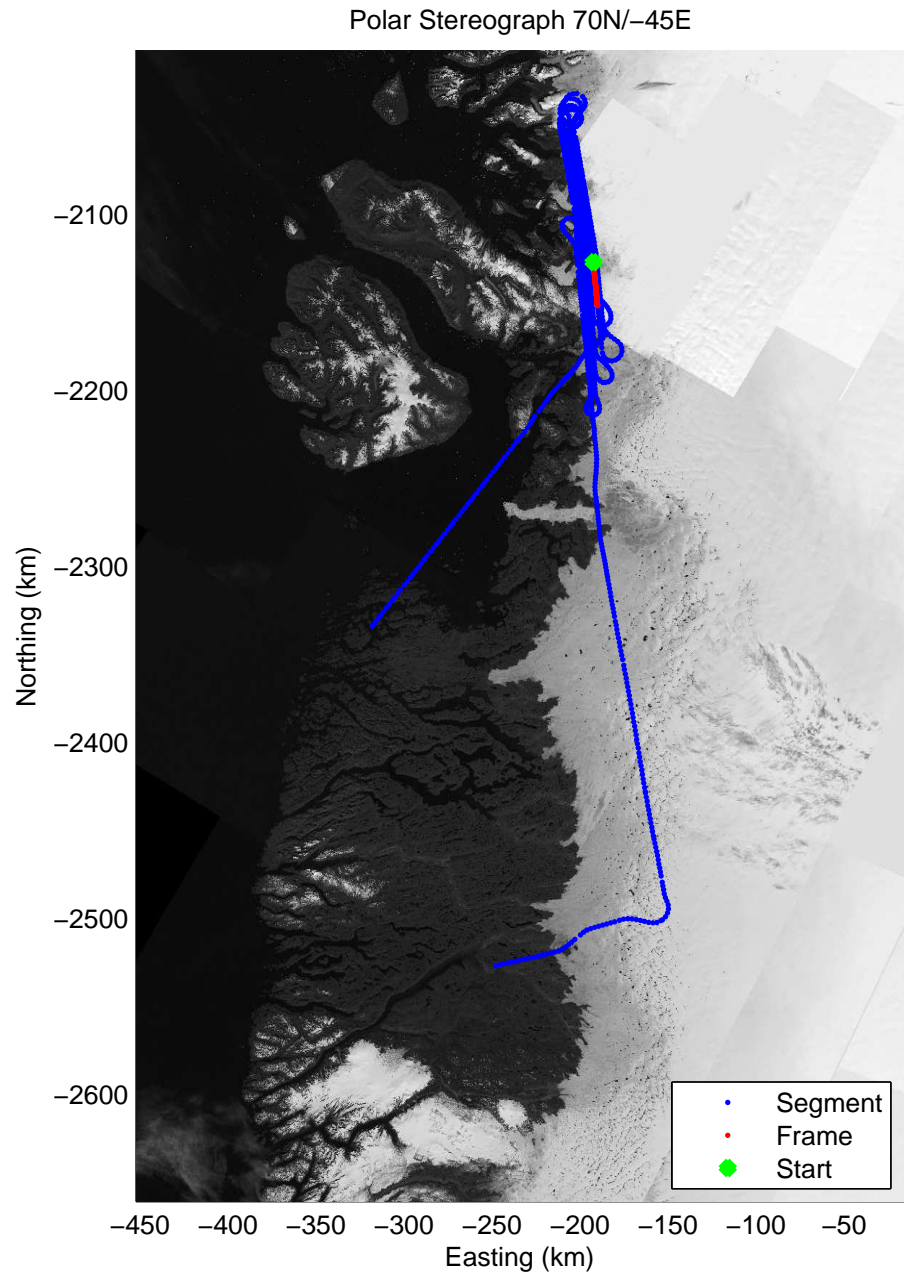

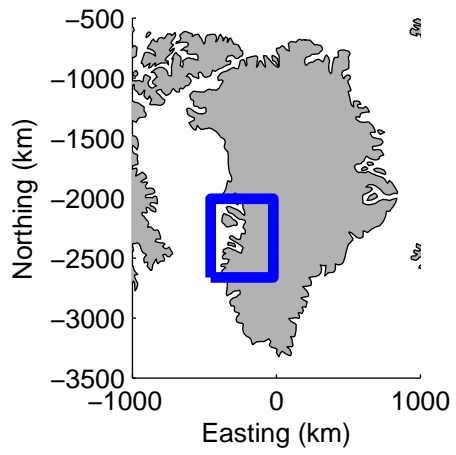







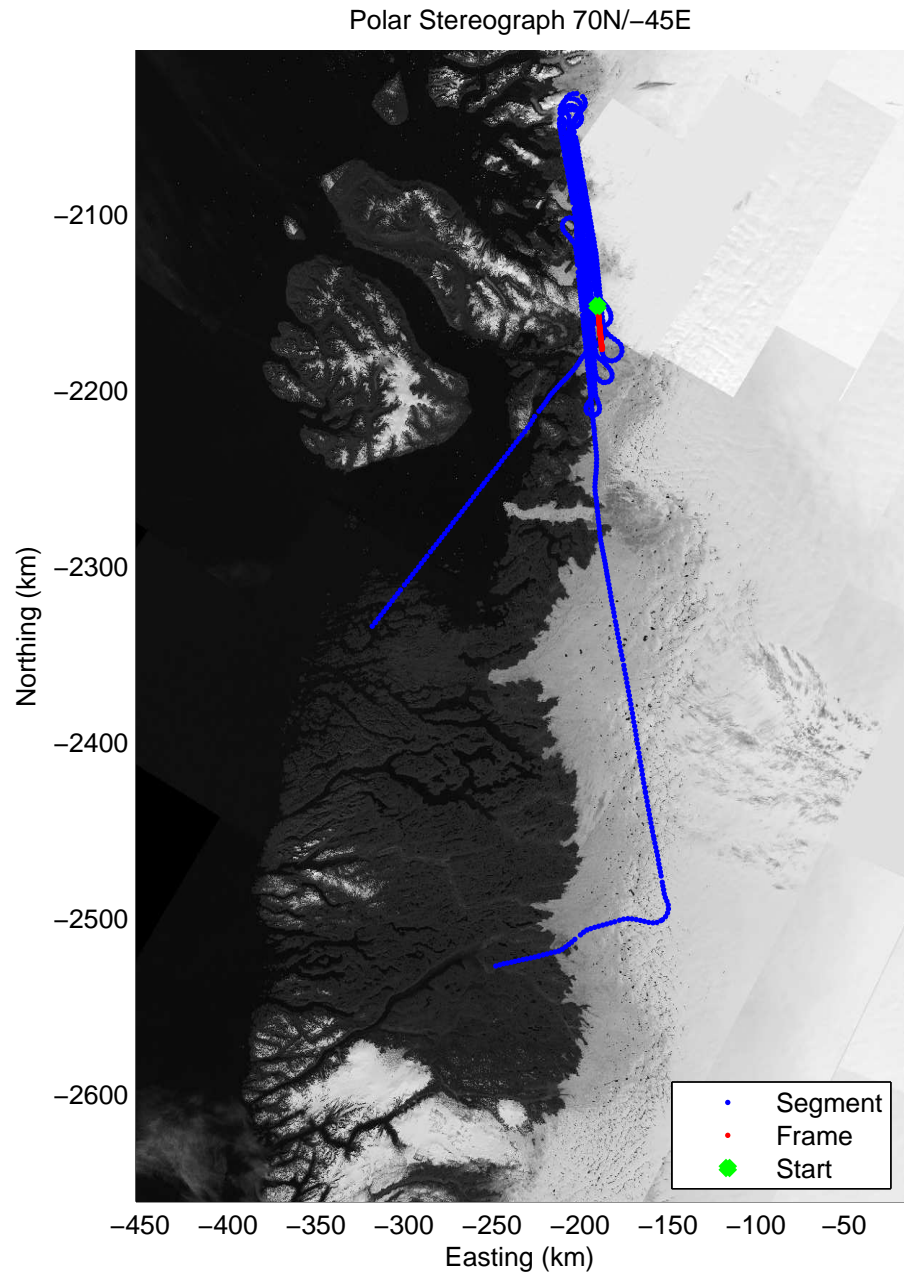

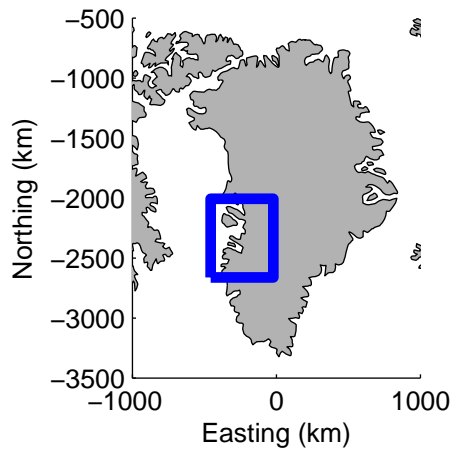
Data Frame ID: 20120430\_01\_061






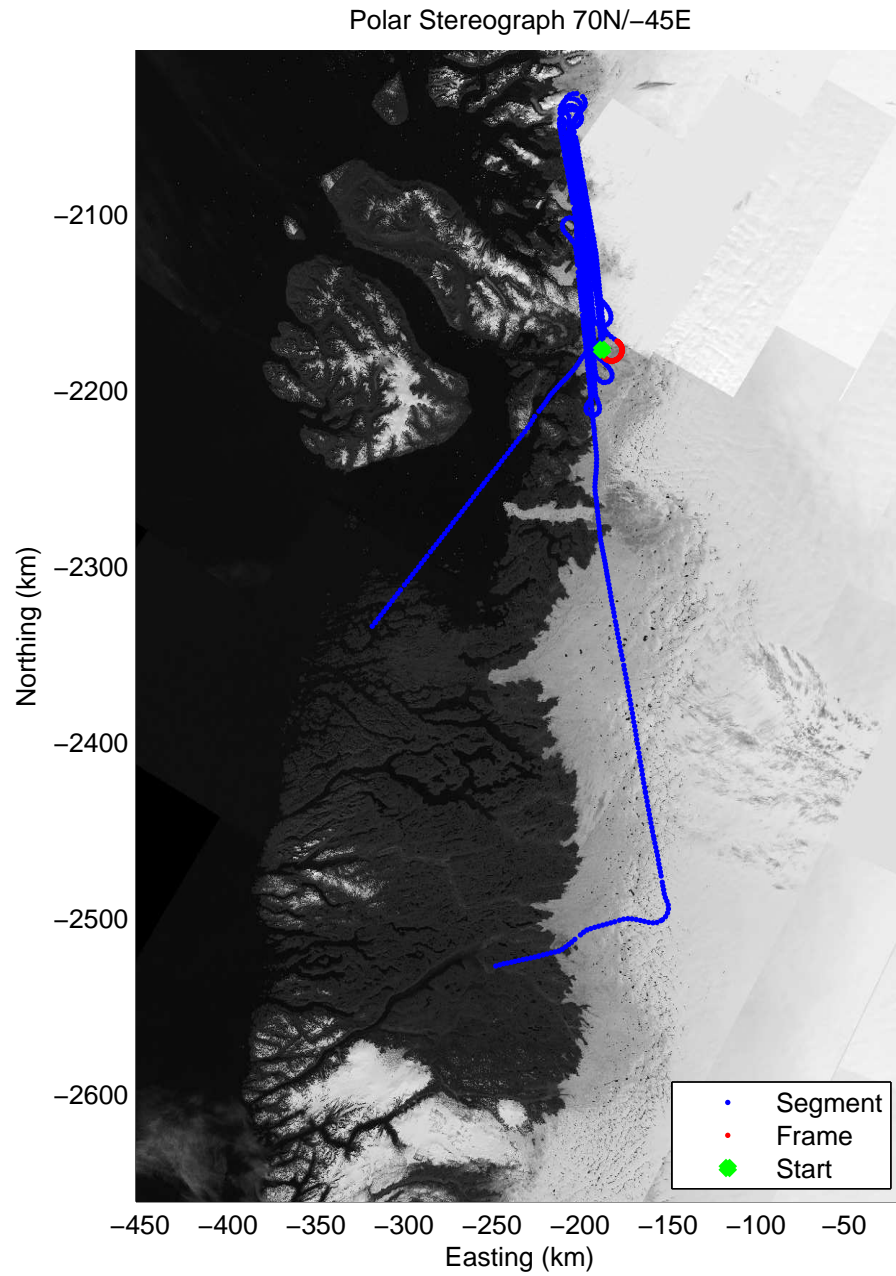

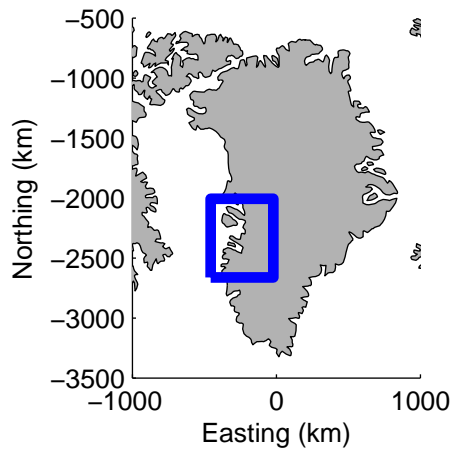
Data Frame ID: 20120430\_01\_062






Data Frame ID: 20120430\_01\_063

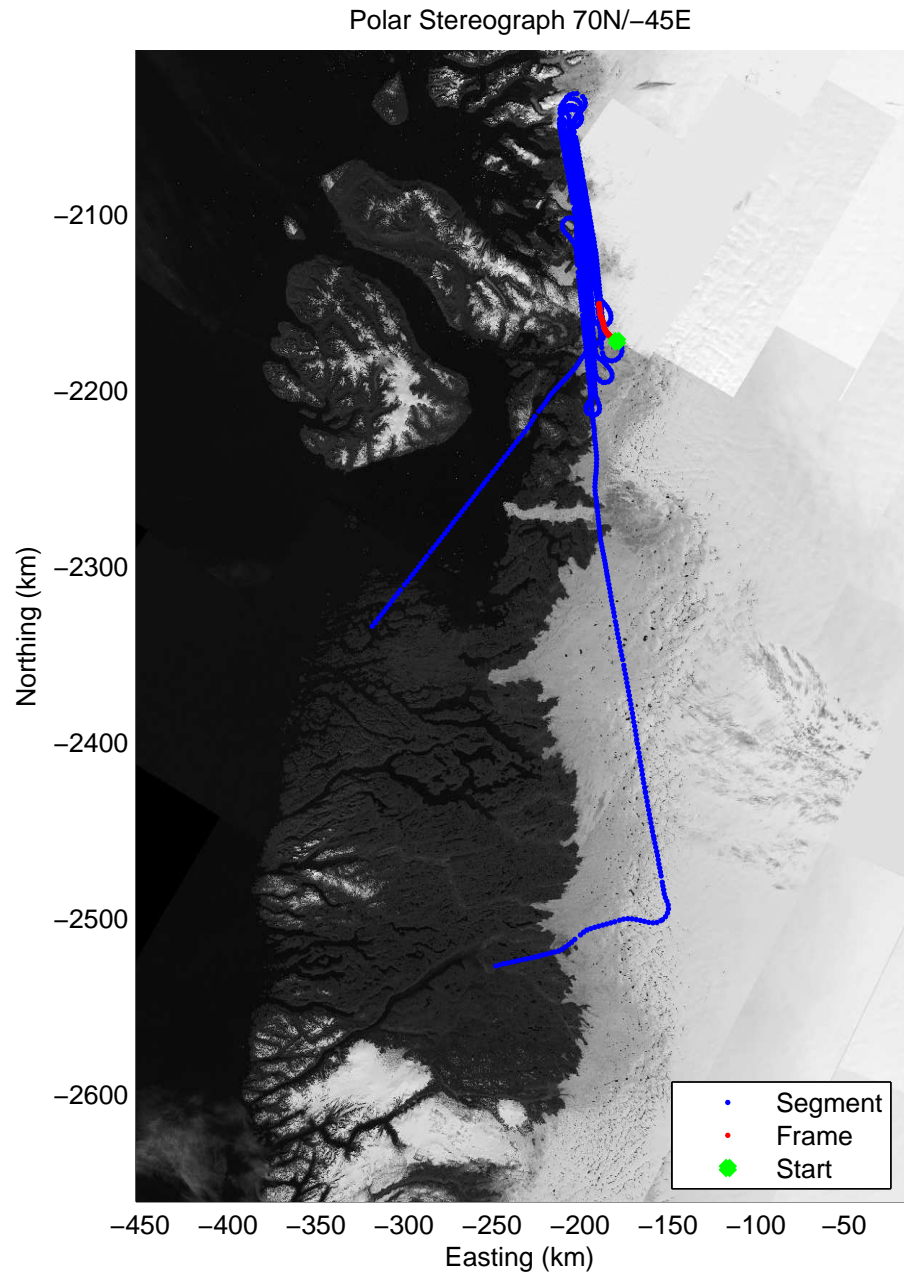

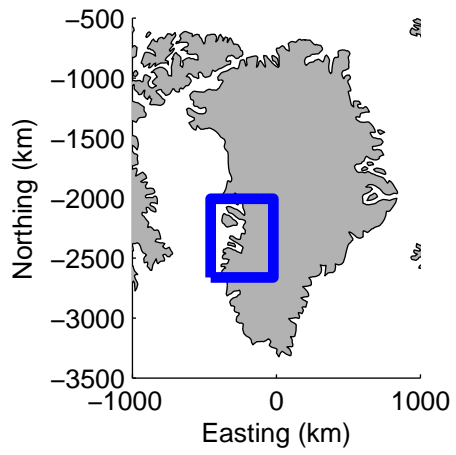





Data Frame ID: 20120430\_01\_064

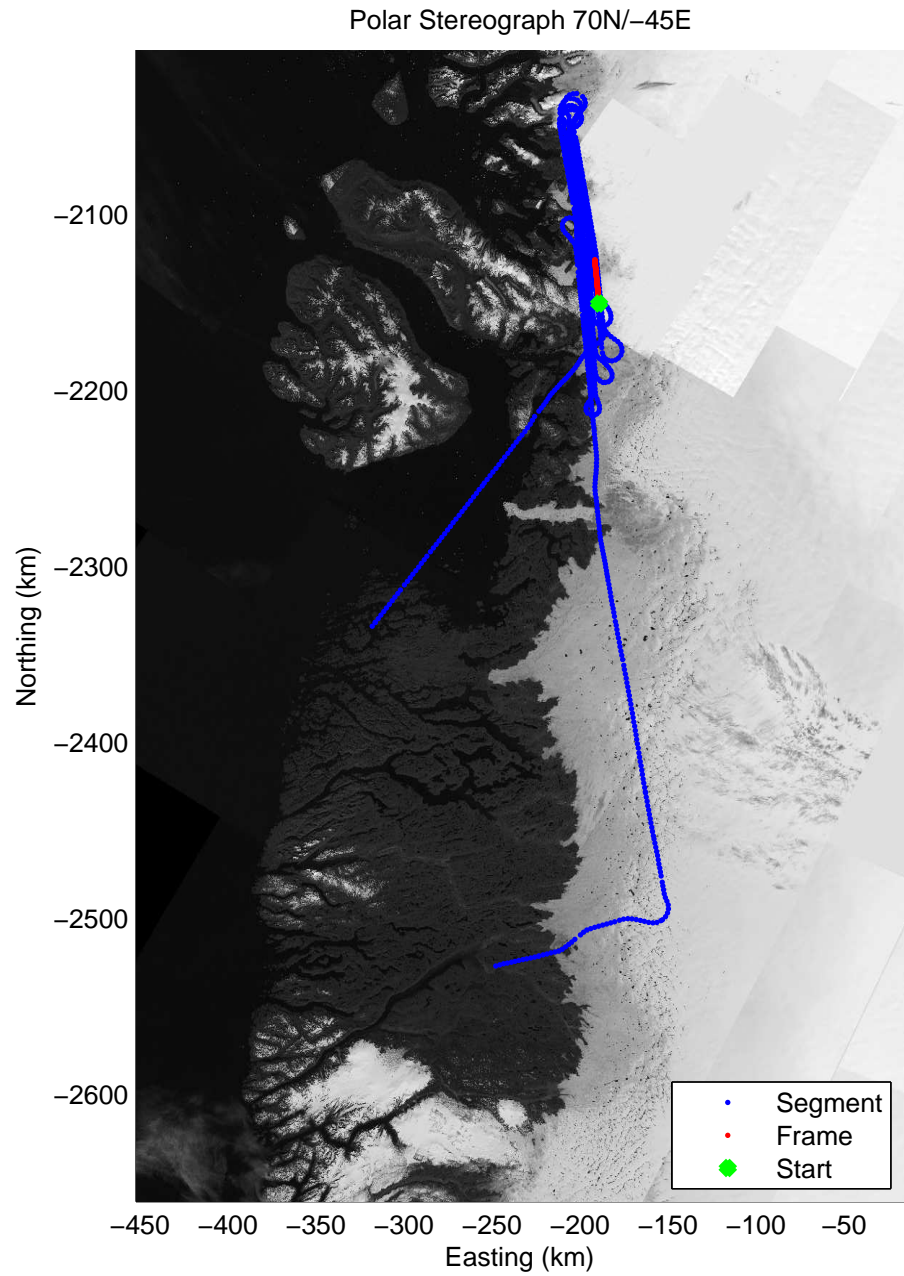

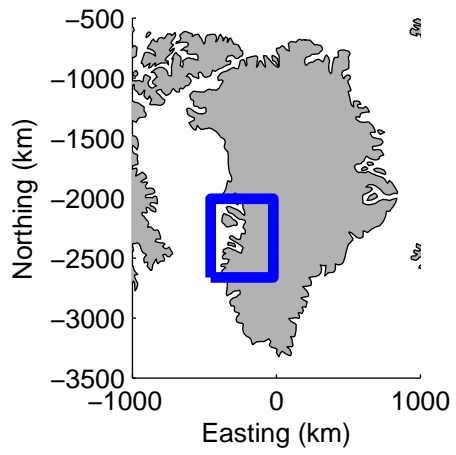







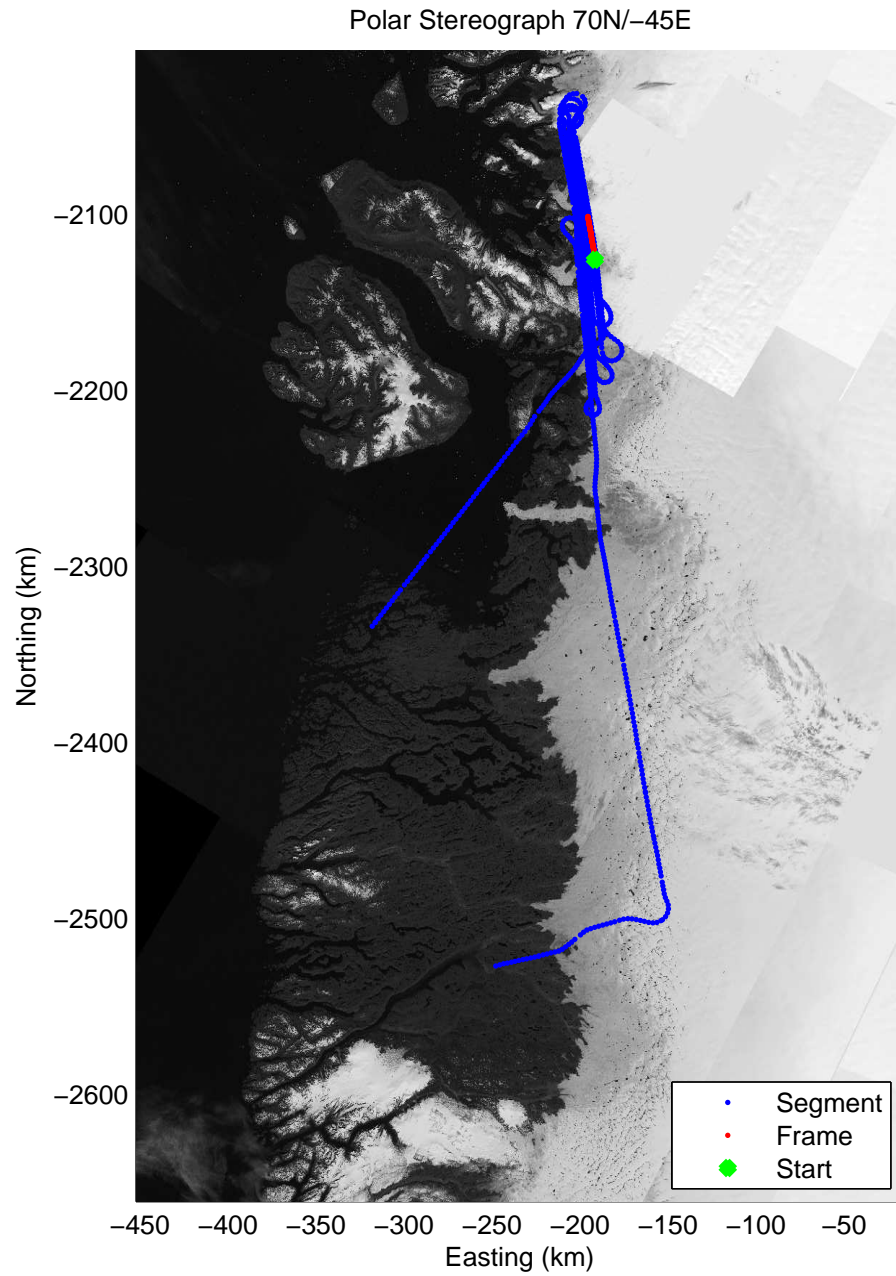

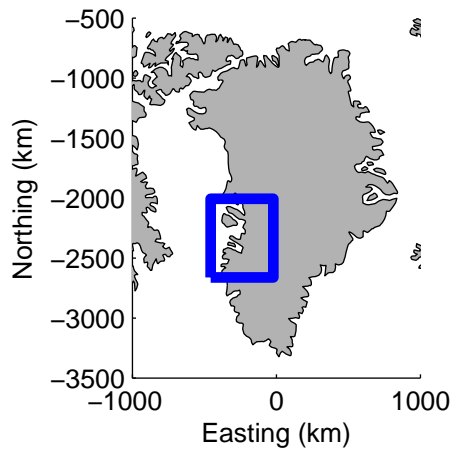
Data Frame ID: 20120430\_01\_065






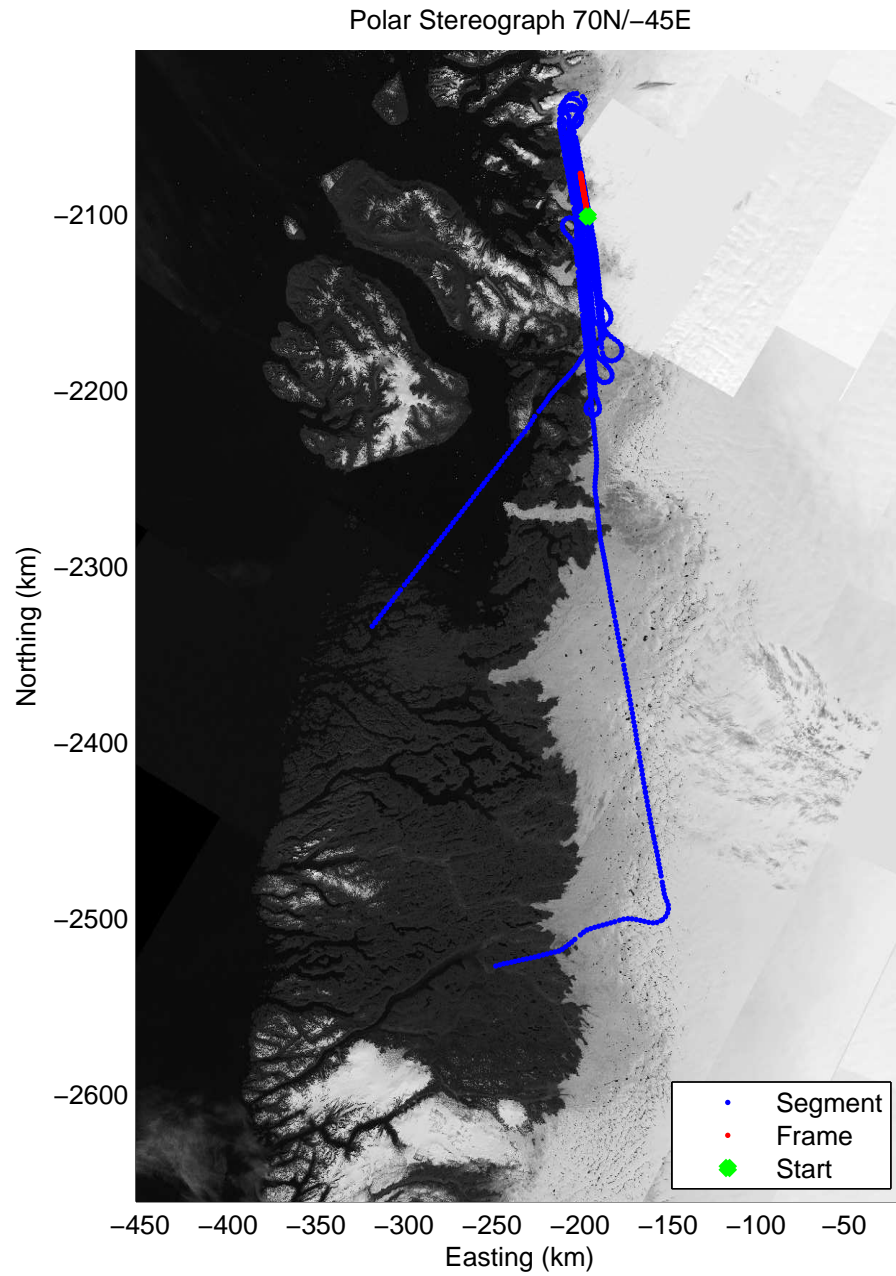

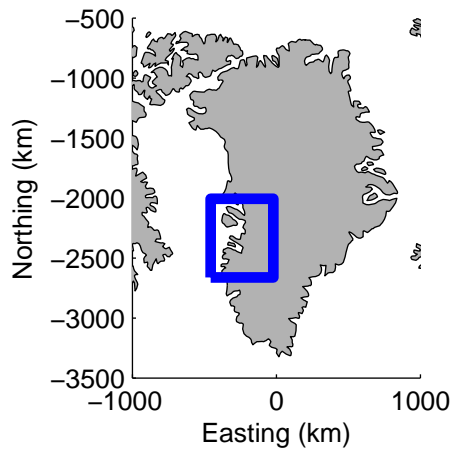
Data Frame ID: 20120430\_01\_066






Data Frame ID: 20120430\_01\_067

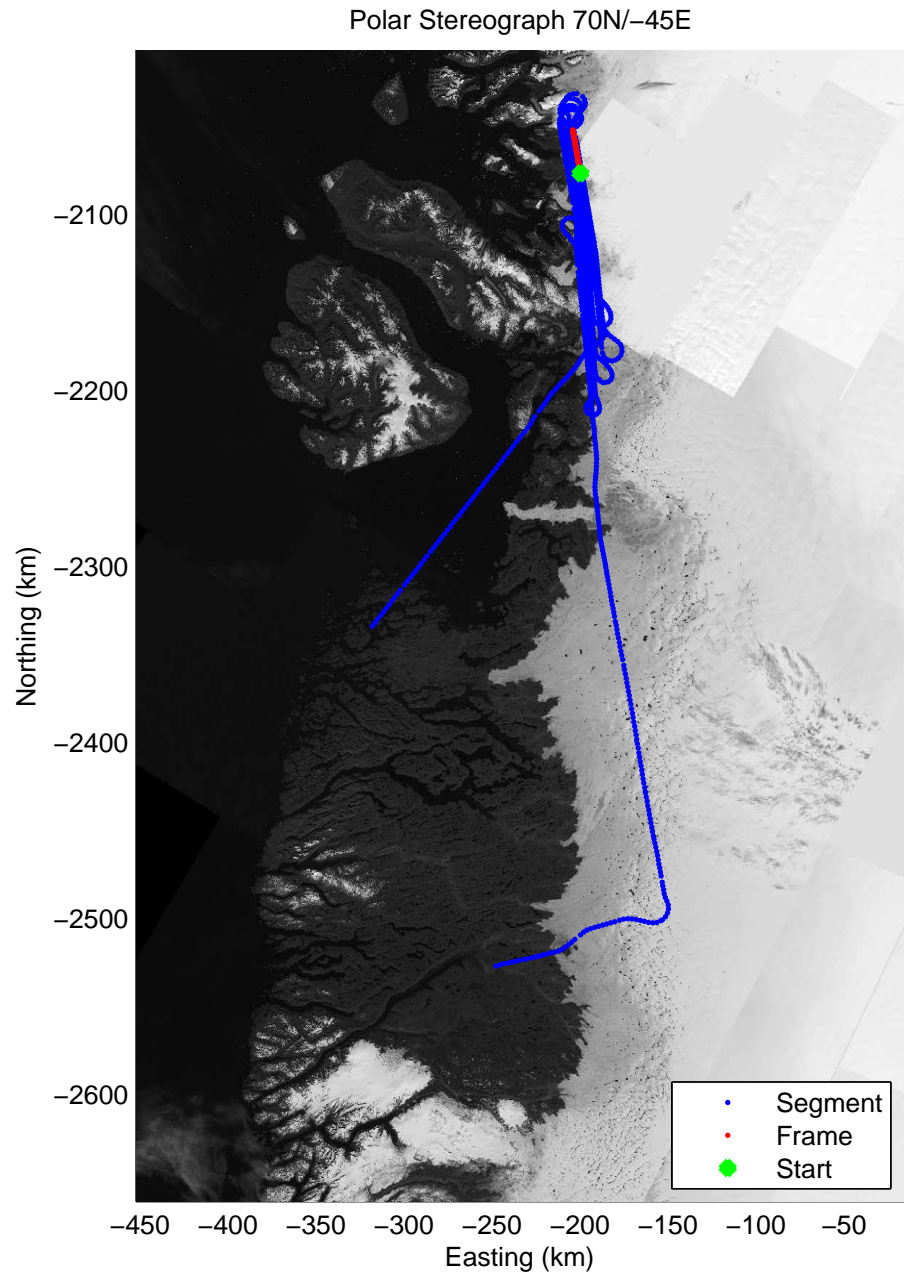
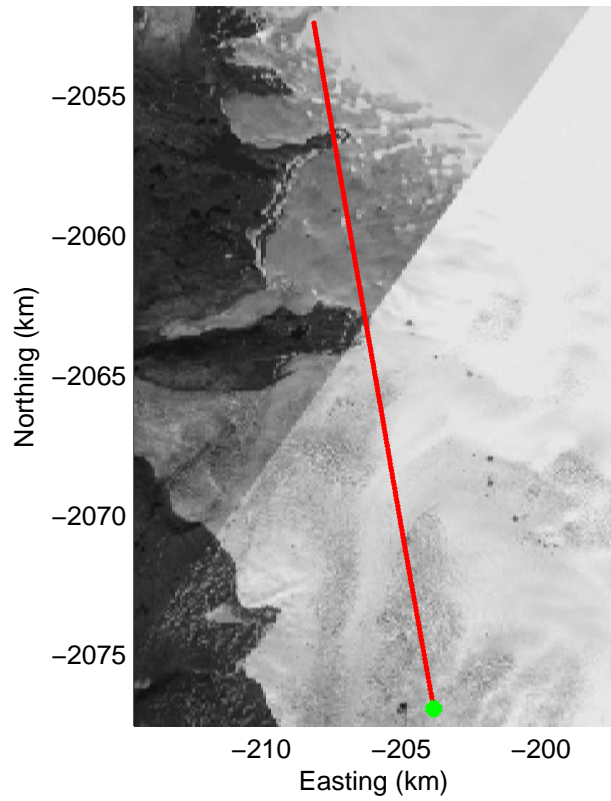
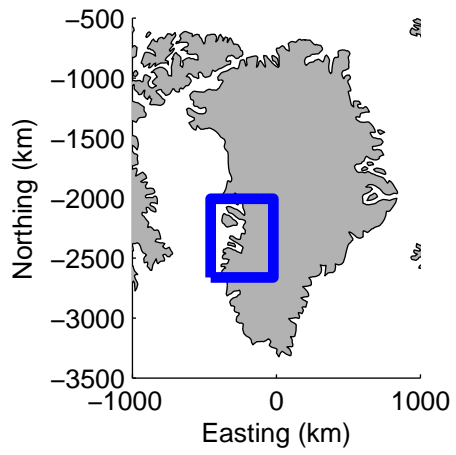





Data Frame ID: 20120430\_01\_068

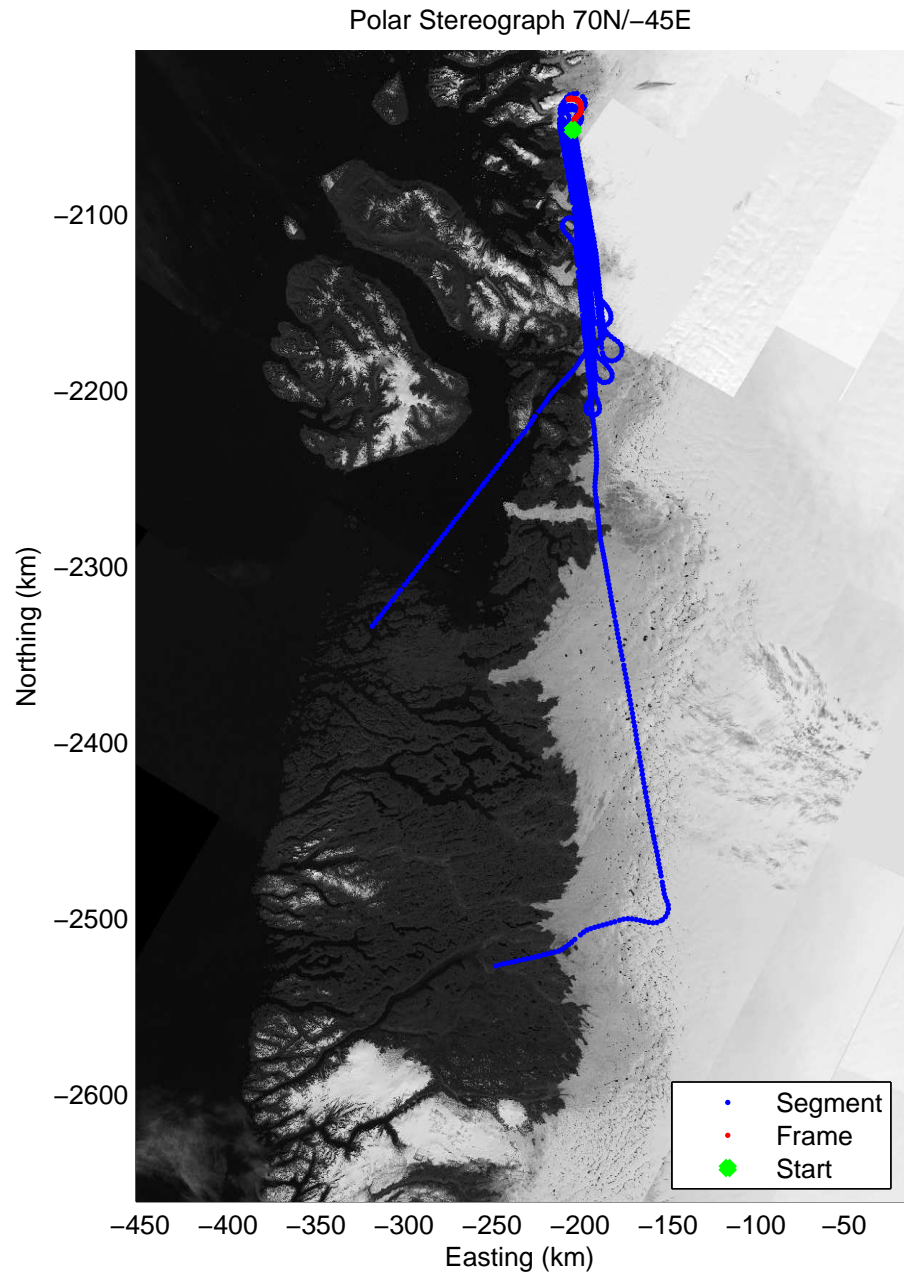

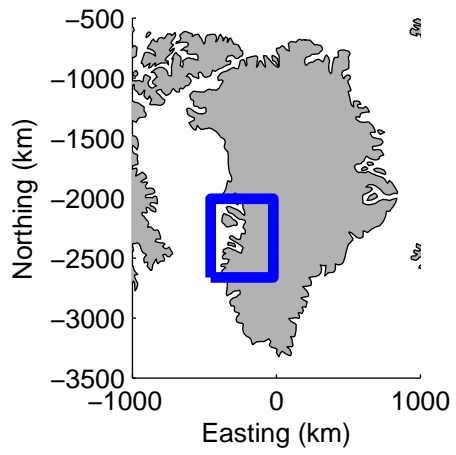







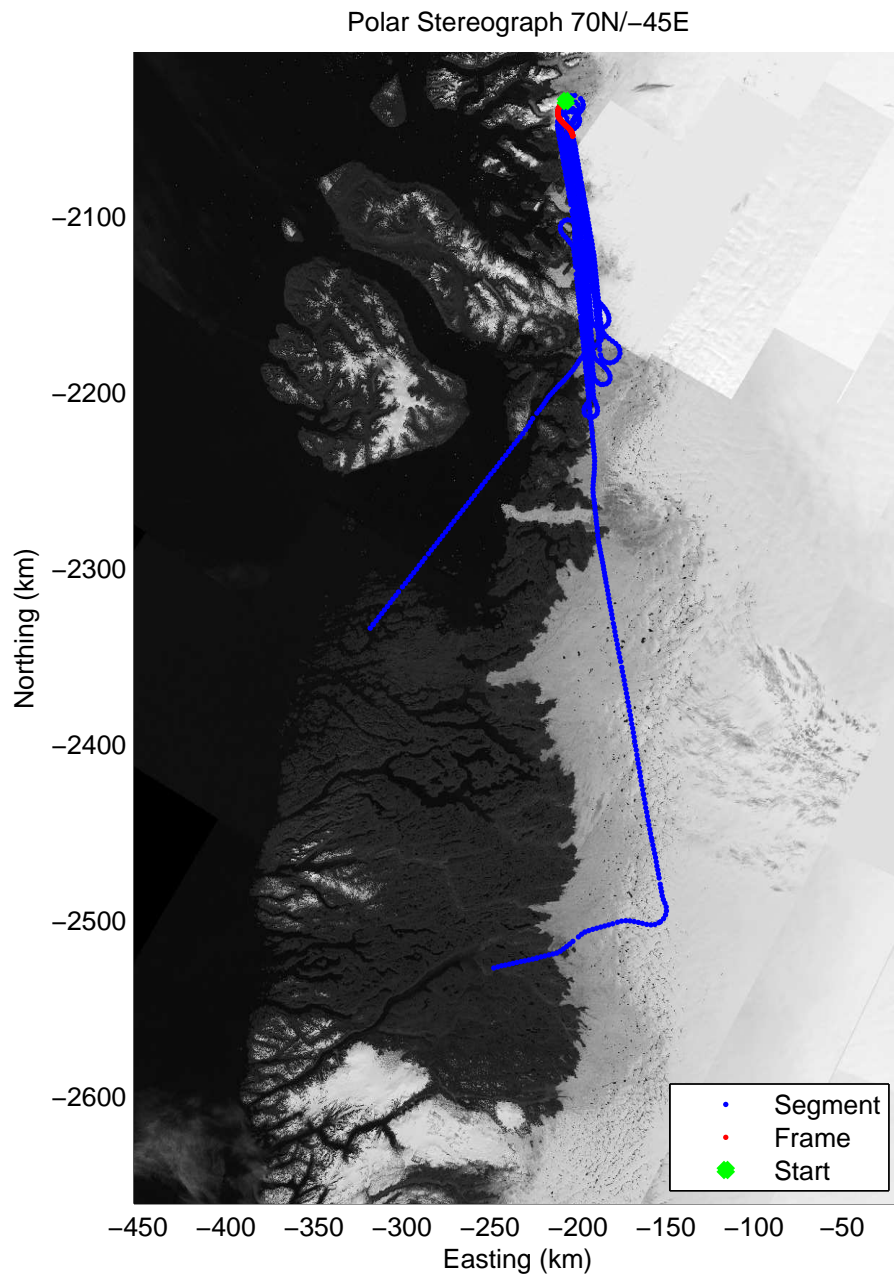
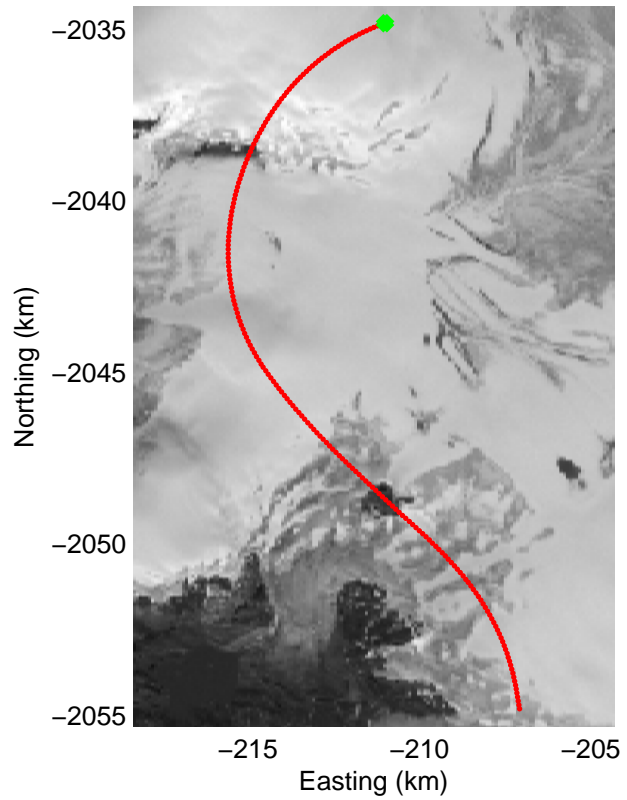
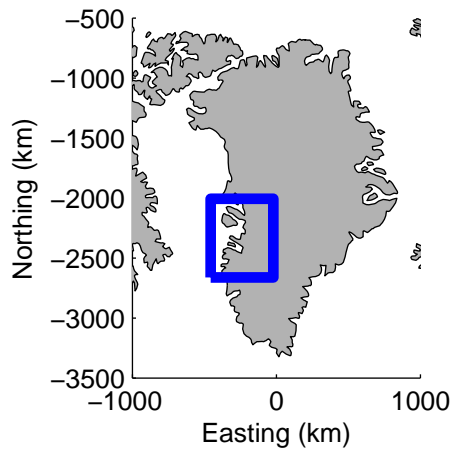
Data Frame ID: 20120430\_01\_069






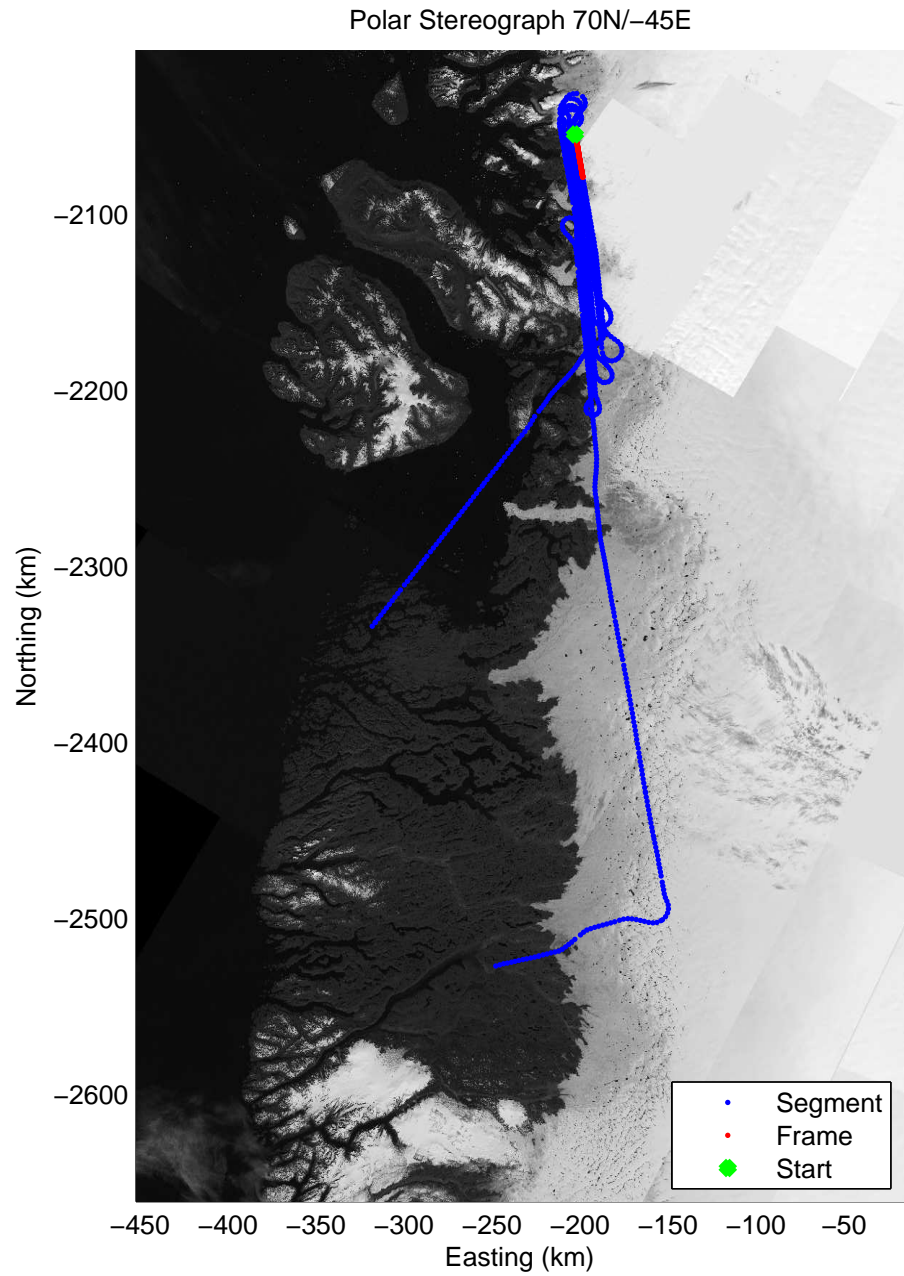

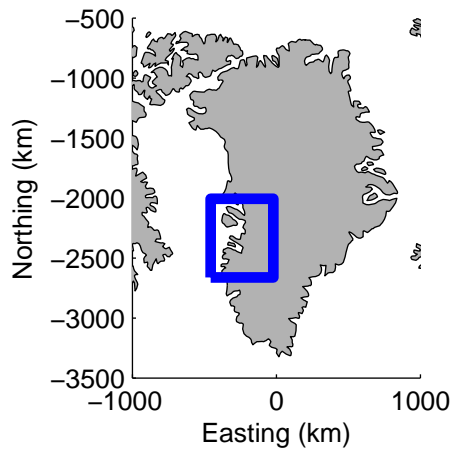
Data Frame ID: 20120430\_01\_070






Data Frame ID: 20120430\_01\_071





Data Frame ID: 20120430\_01\_072



0.00 km  
71.101 N  
50.761 W

5.00 km  
71.059 N  
50.717 W

9.99 km  
71.016 N  
50.678 W

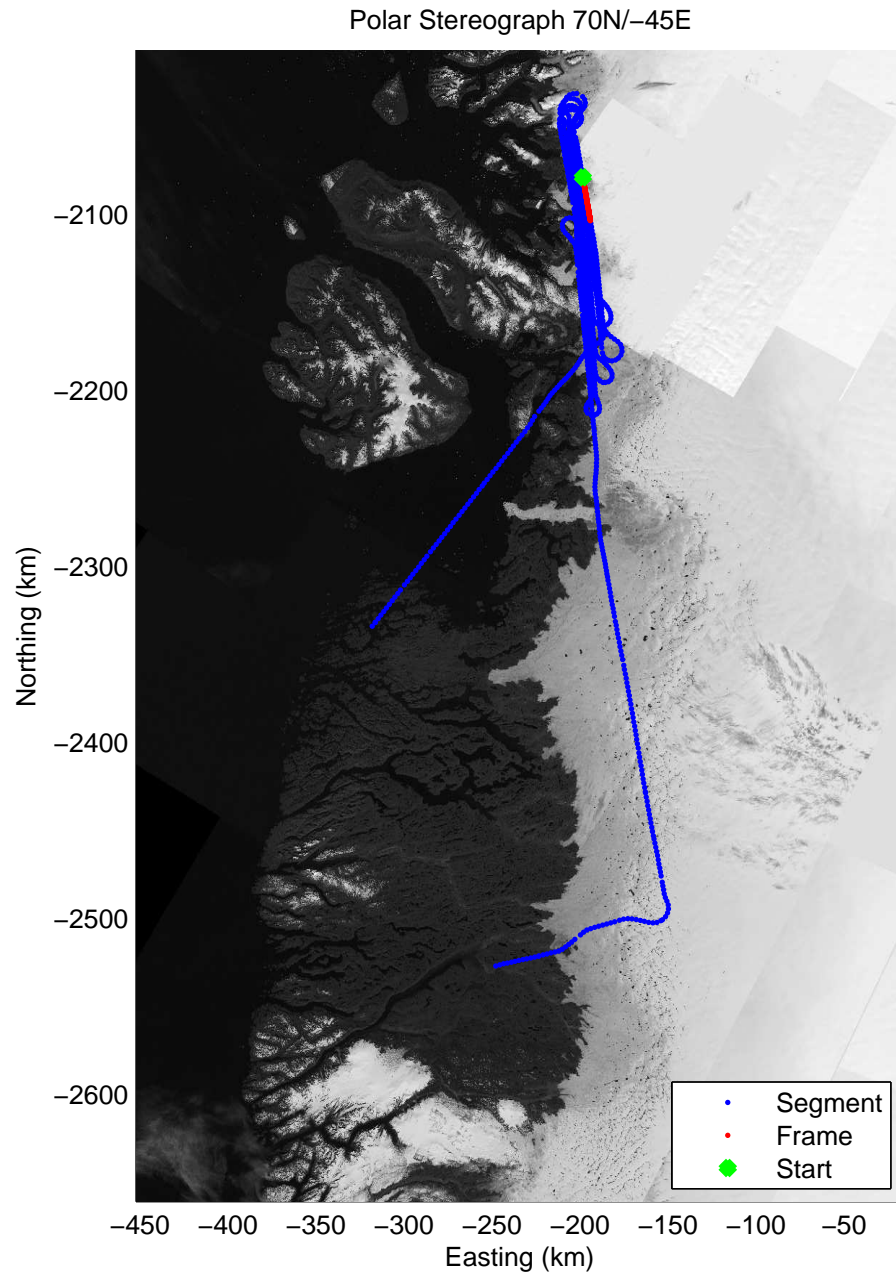

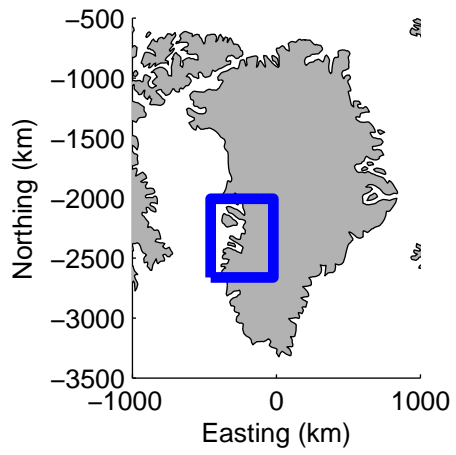
distance  
latitude  
longitude

14.98 km  
70.973 N  
50.642 W


19.98 km  
70.930 N  
50.605 W

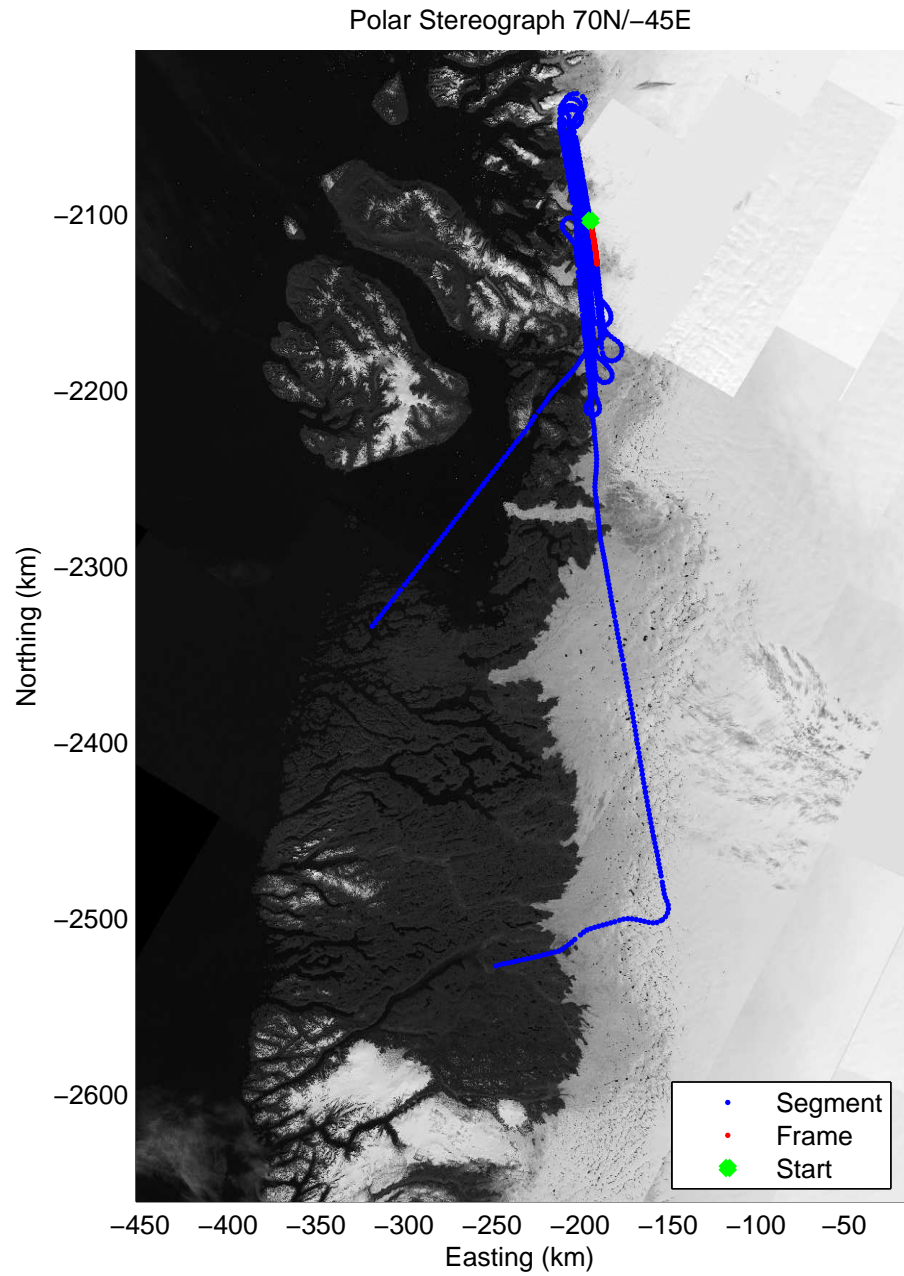

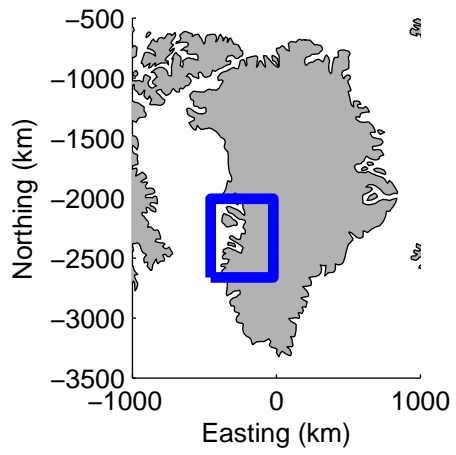
24.97 km  
70.887 N  
50.569 W






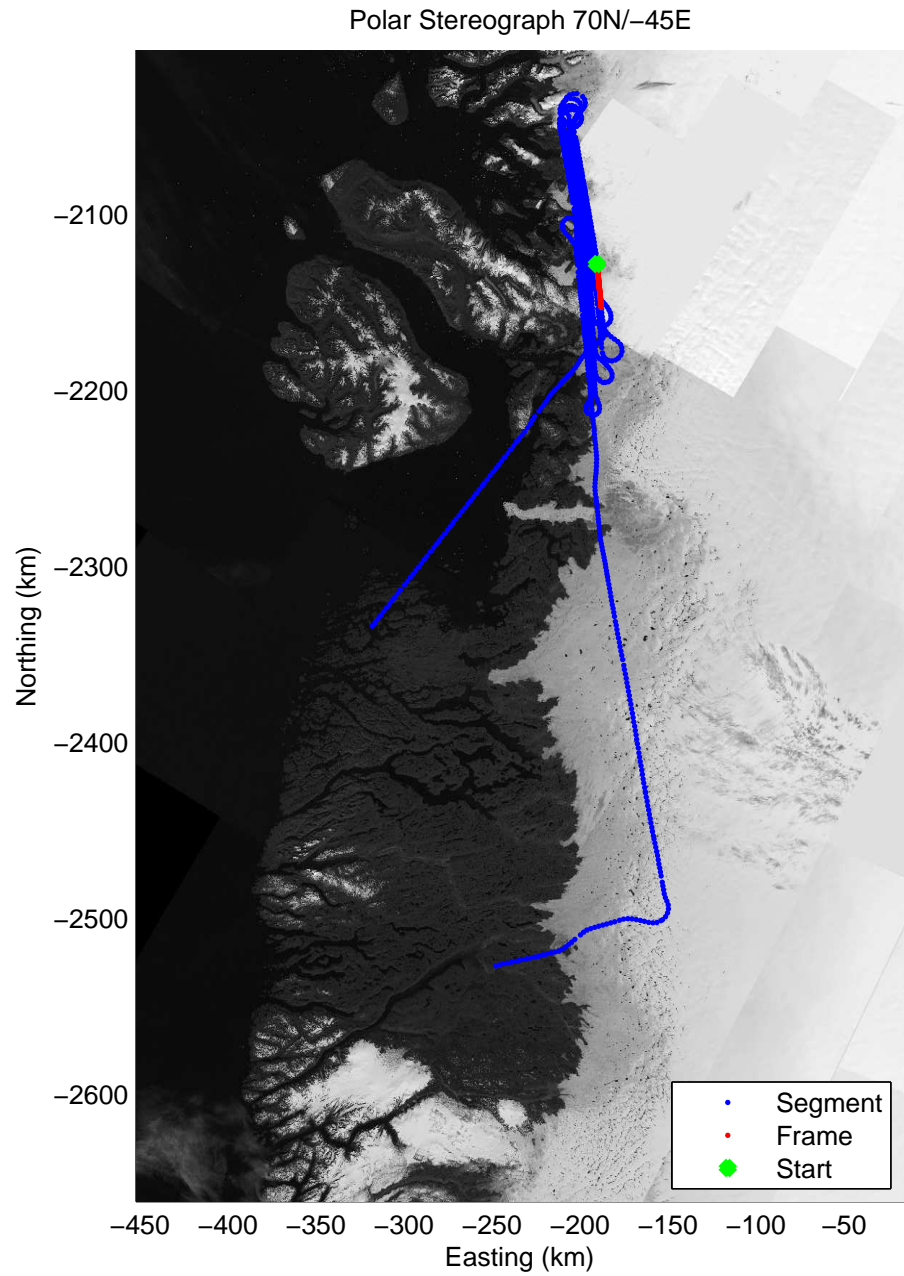

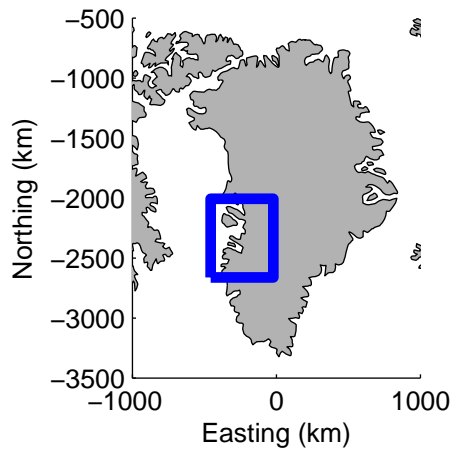
Data Frame ID: 20120430\_01\_073






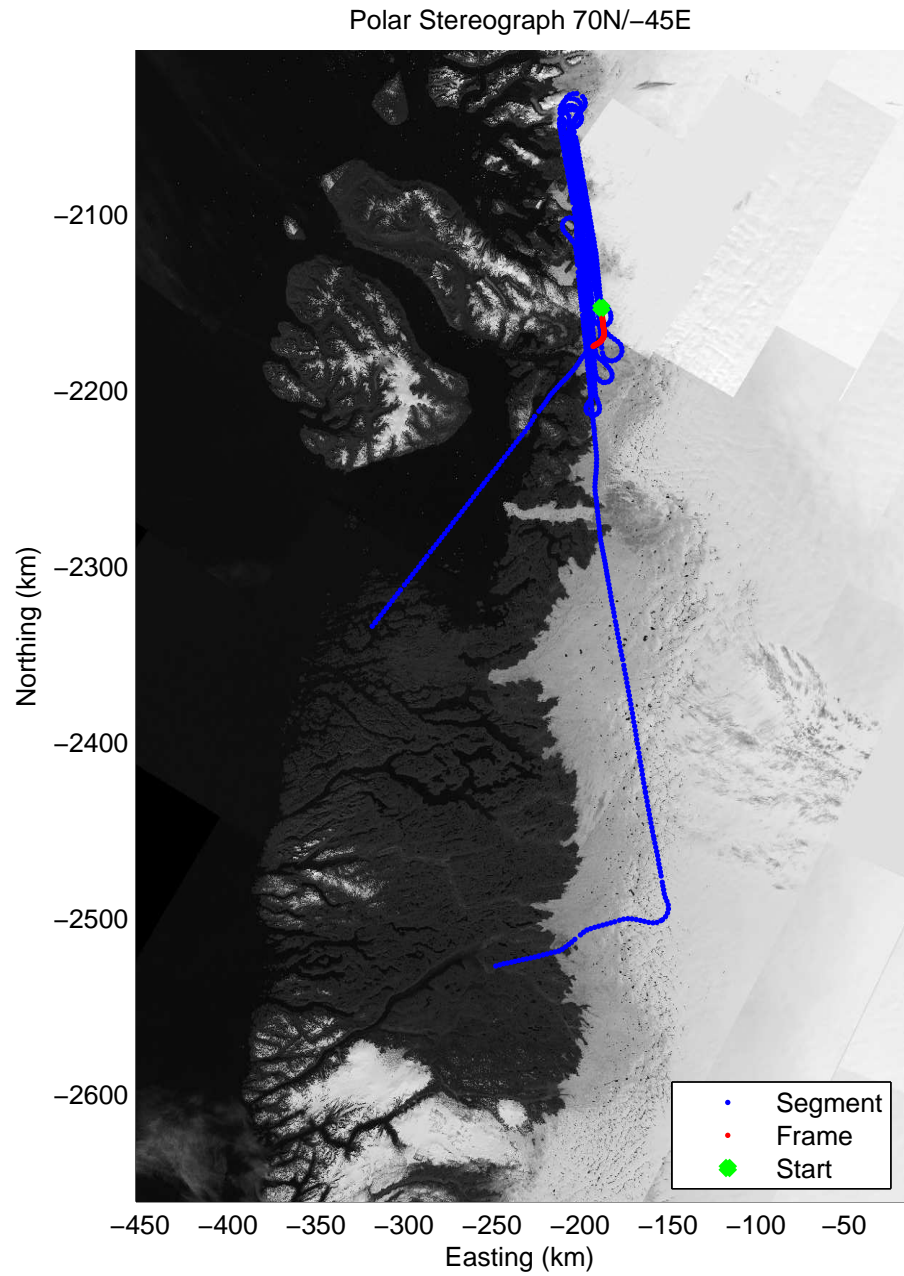

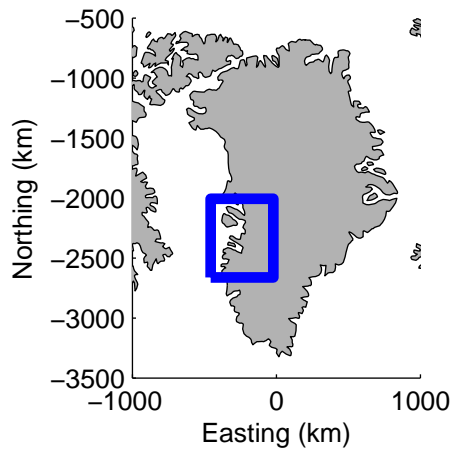
Data Frame ID: 20120430\_01\_074






Data Frame ID: 20120430\_01\_075

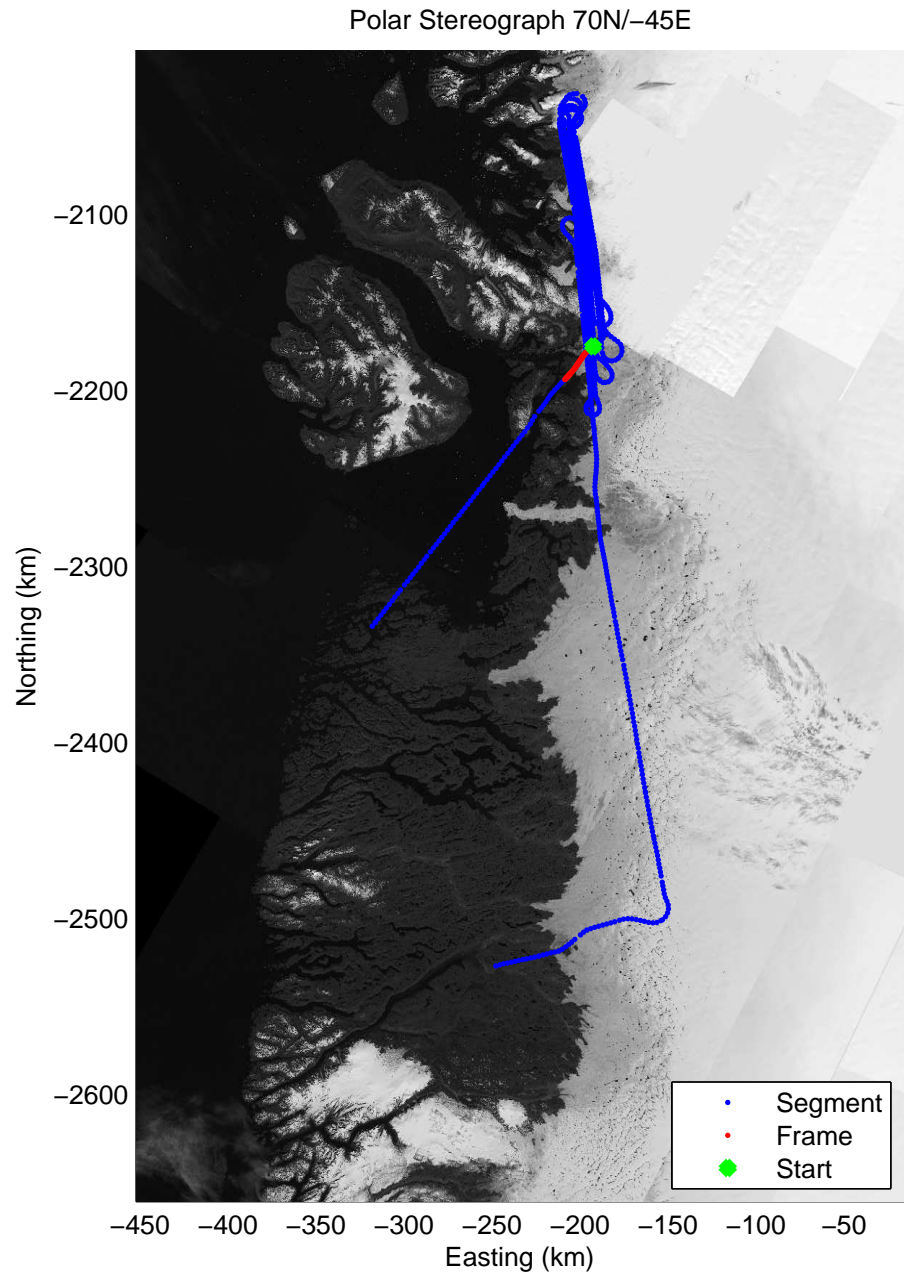
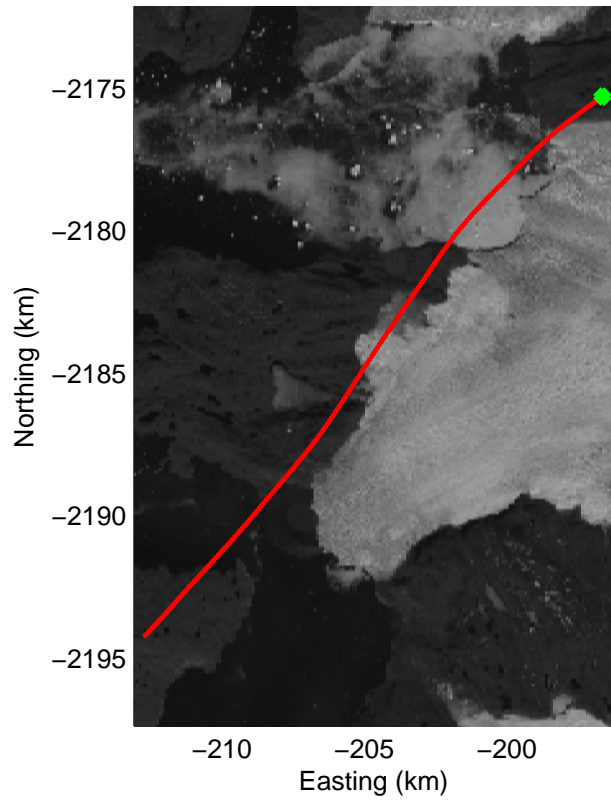
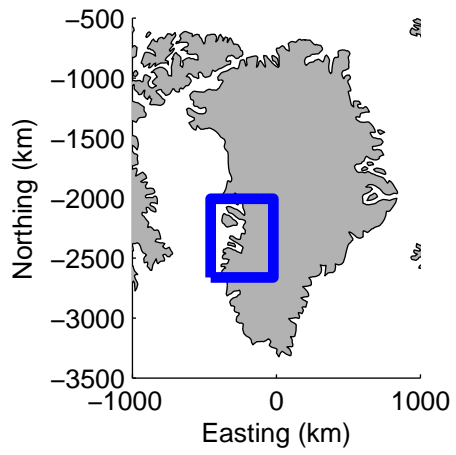





Data Frame ID: 20120430\_01\_076



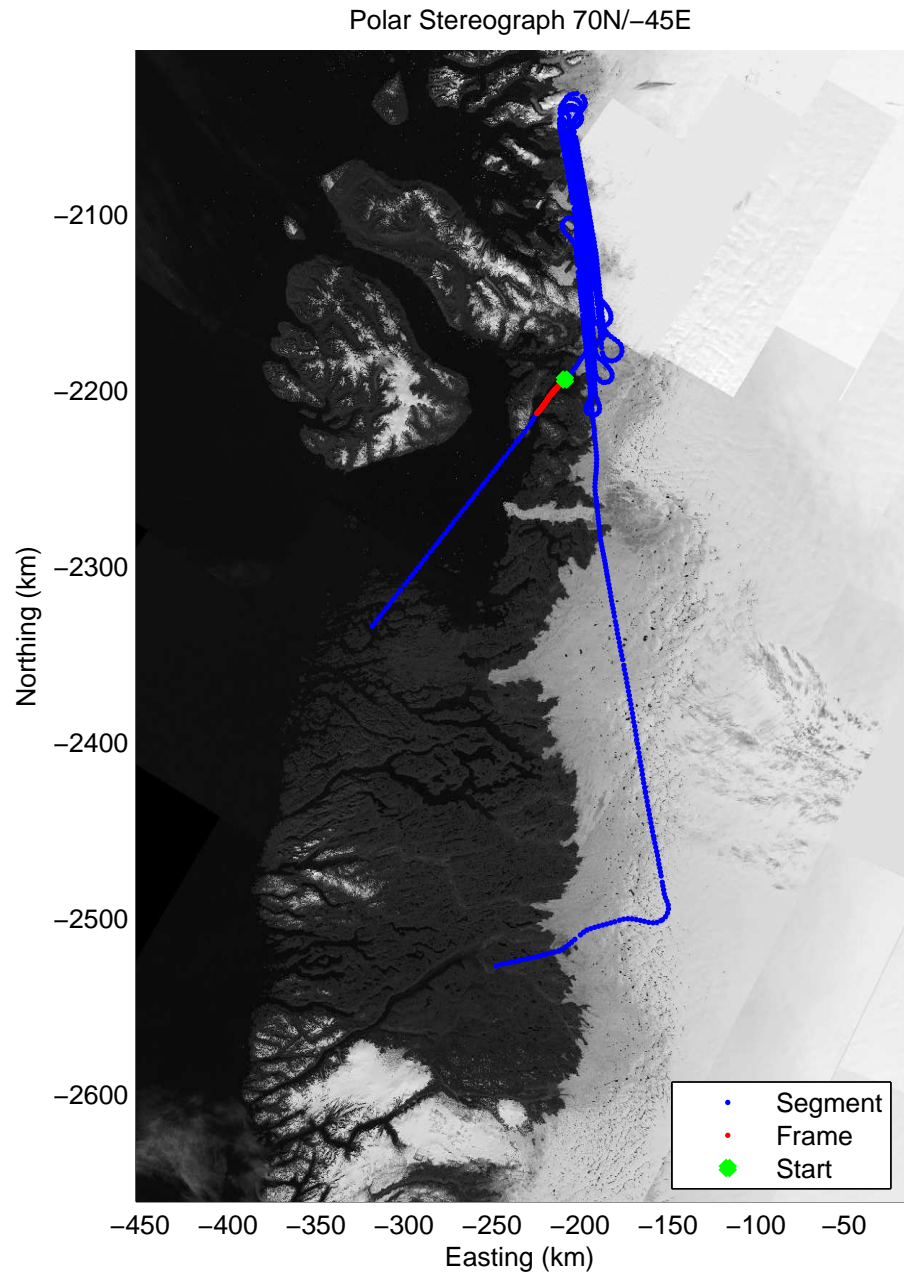

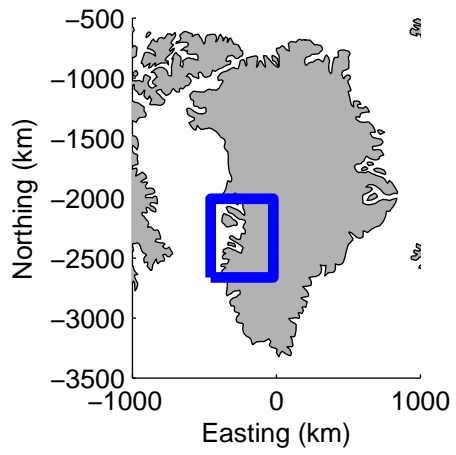





Data Frame ID: 20120430\_01\_077



0.00 km	5.00 km	9.97 km	distance	14.96 km	19.94 km	24.92 km
70.033 N	70.001 N	69.964 N	latitude	69.924 N	69.887 N	69.851 N
50.173 W	50.263 W	50.333 W	longitude	50.394 W	50.466 W	50.543 W



Data Frame ID: 20120430\_01\_078



0.00 km  
69.851 N  
50.544 W

4.99 km  
69.816 N  
50.626 W

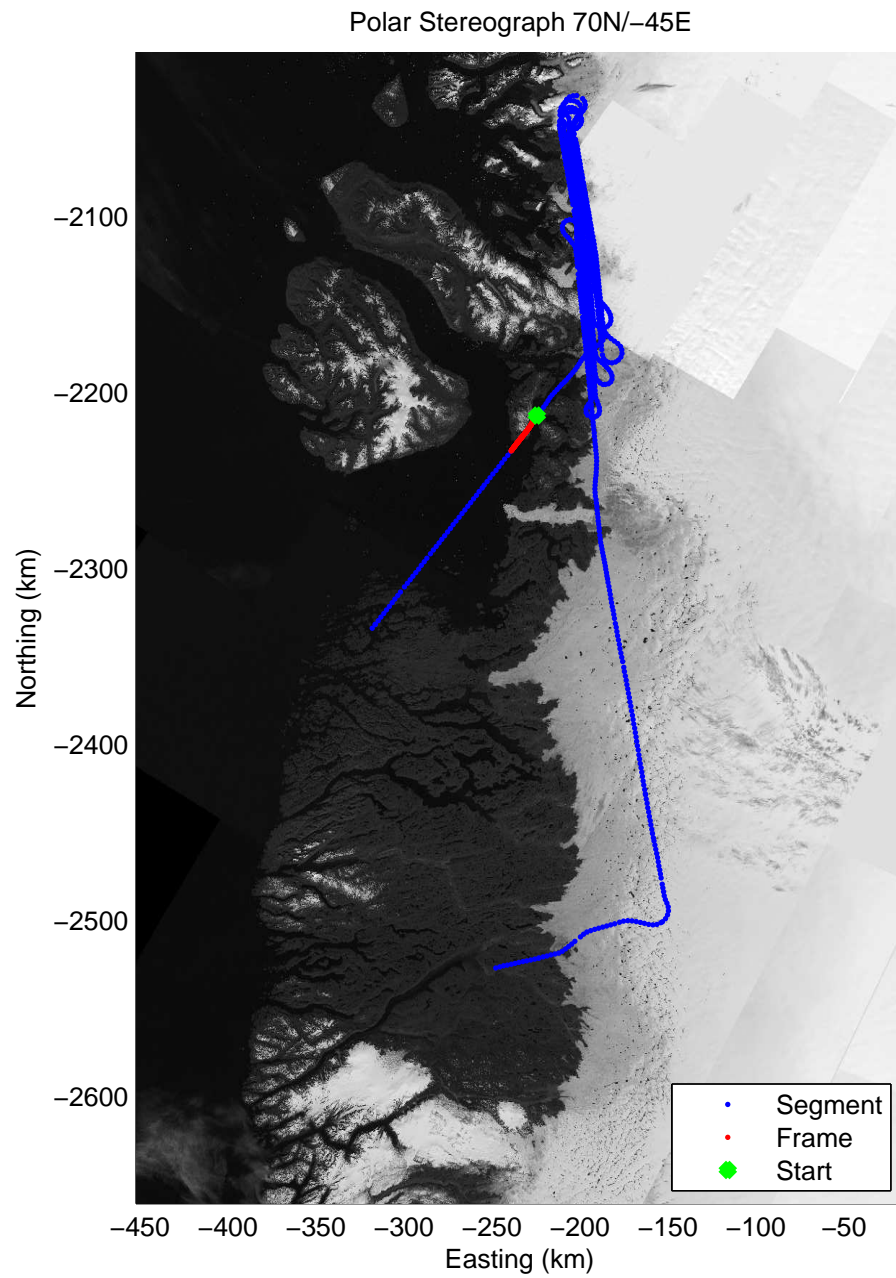
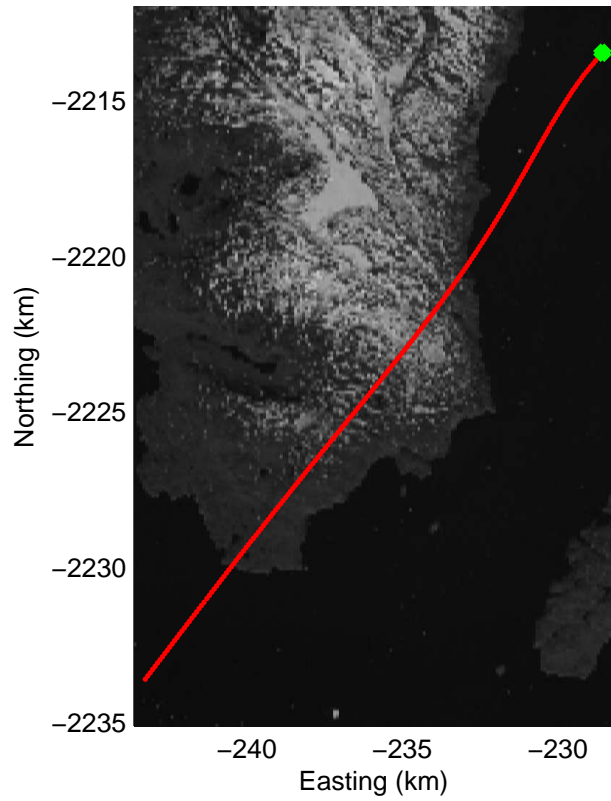
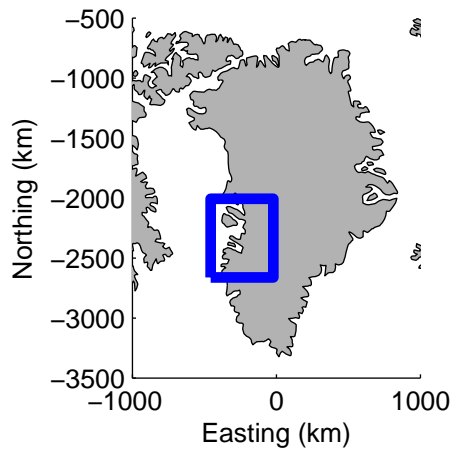
10.00 km  
69.780 N  
50.702 W

distance  
latitude  
longitude


14.98 km  
69.742 N  
50.769 W

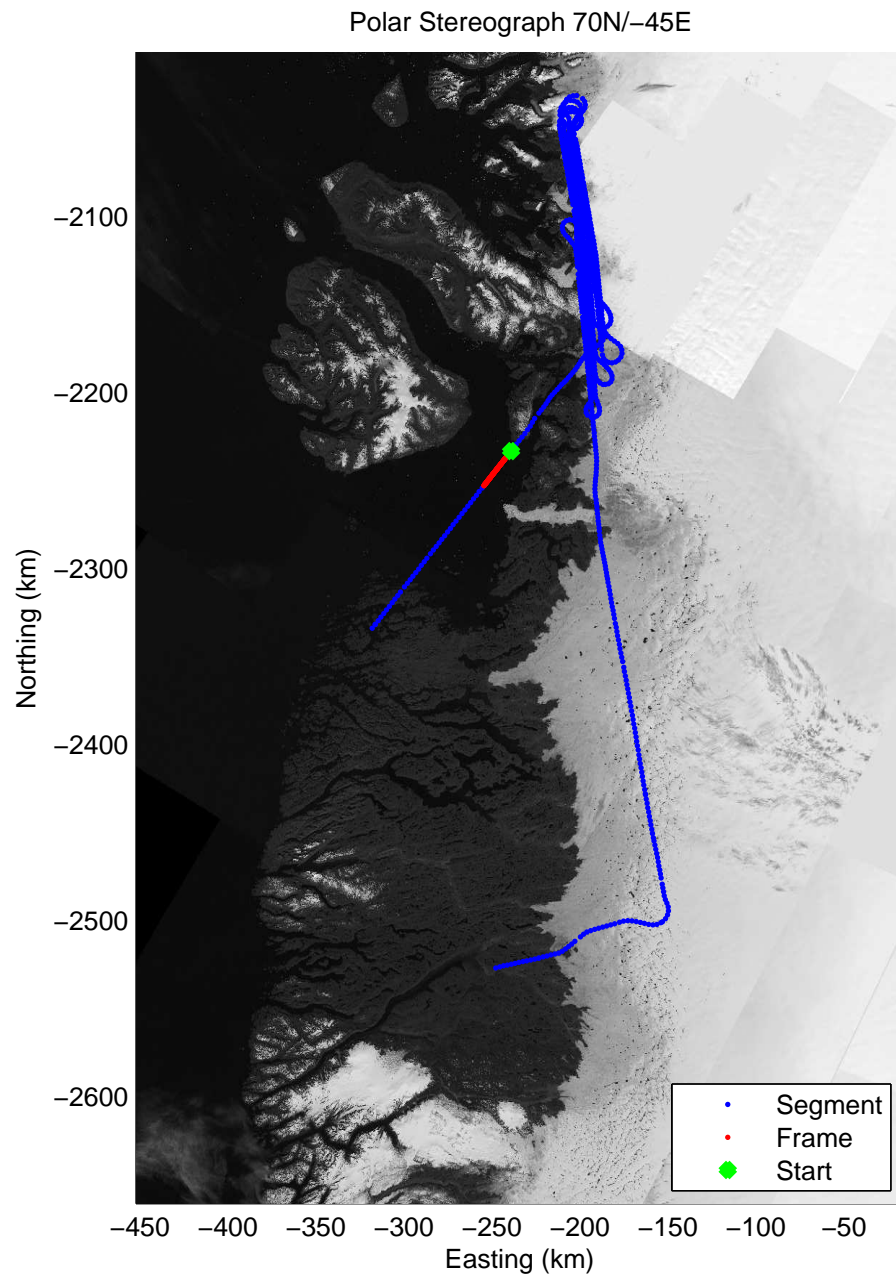
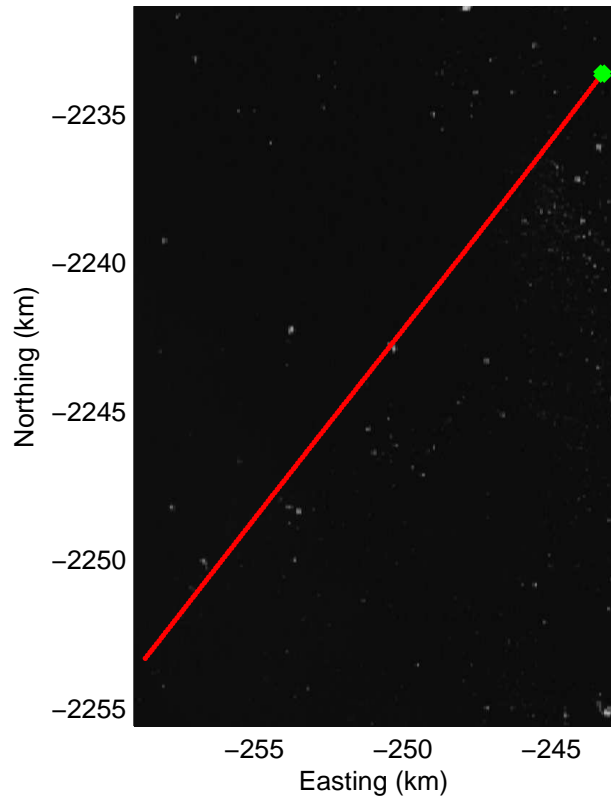
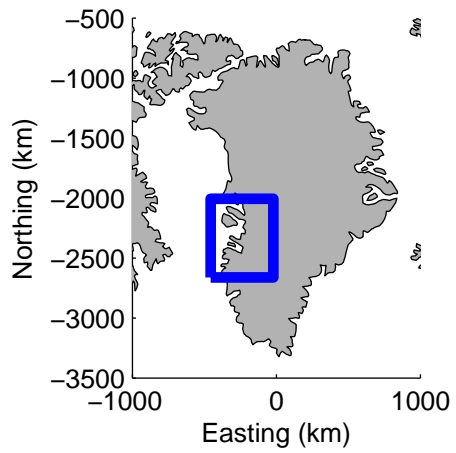
19.98 km  
69.703 N  
50.831 W

24.96 km  
69.666 N  
50.901 W




Data Frame ID: 20120430\_01\_079

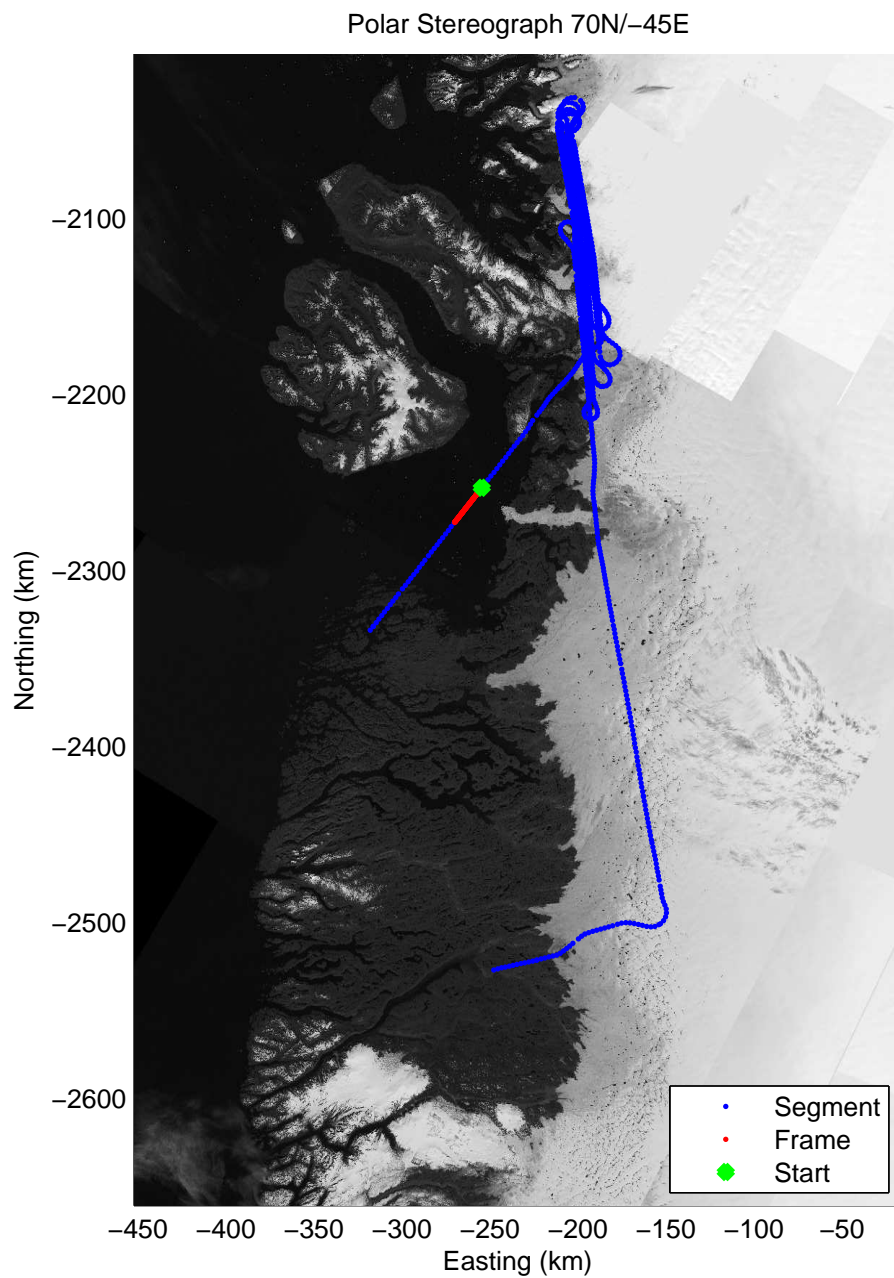
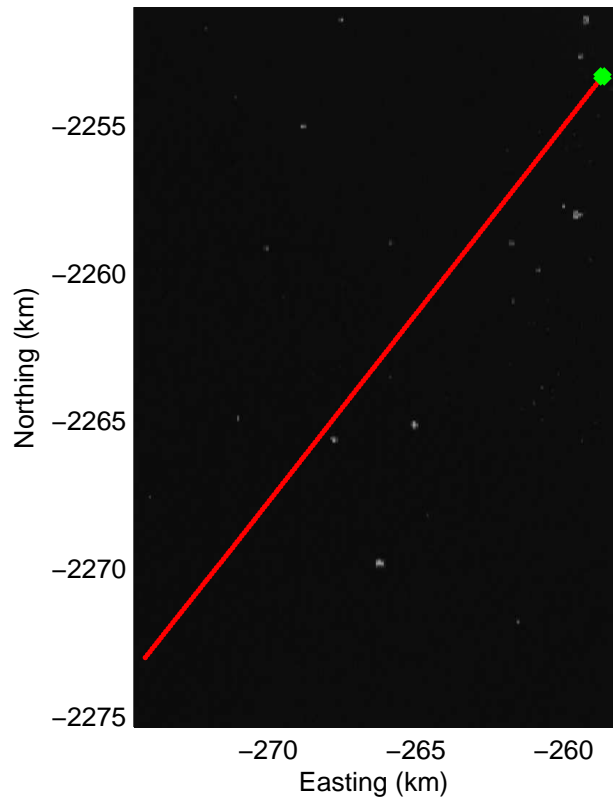
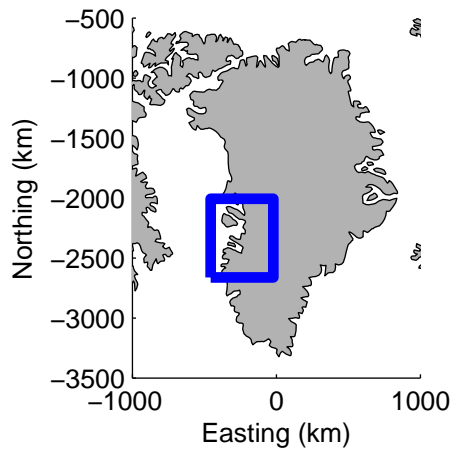





Data Frame ID: 20120430\_01\_080



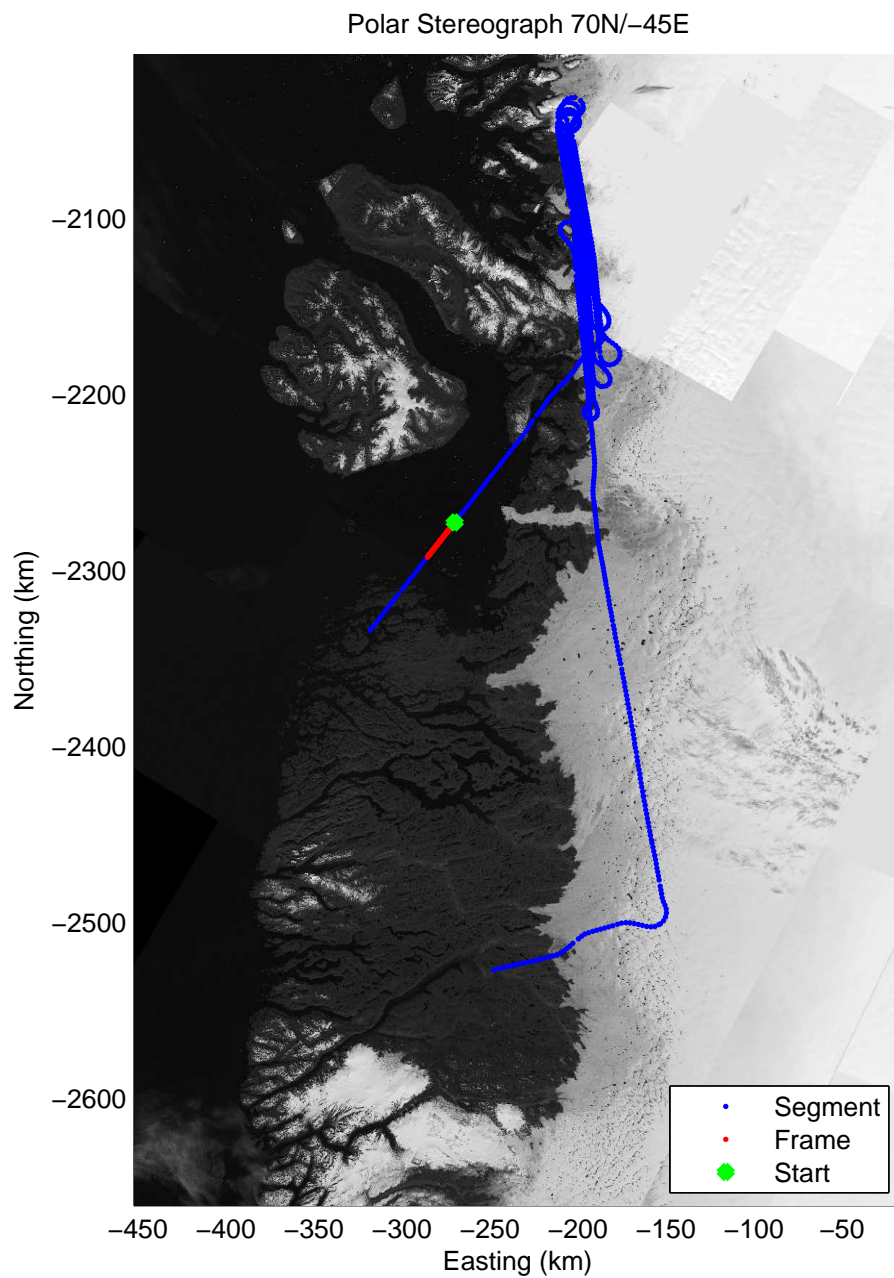
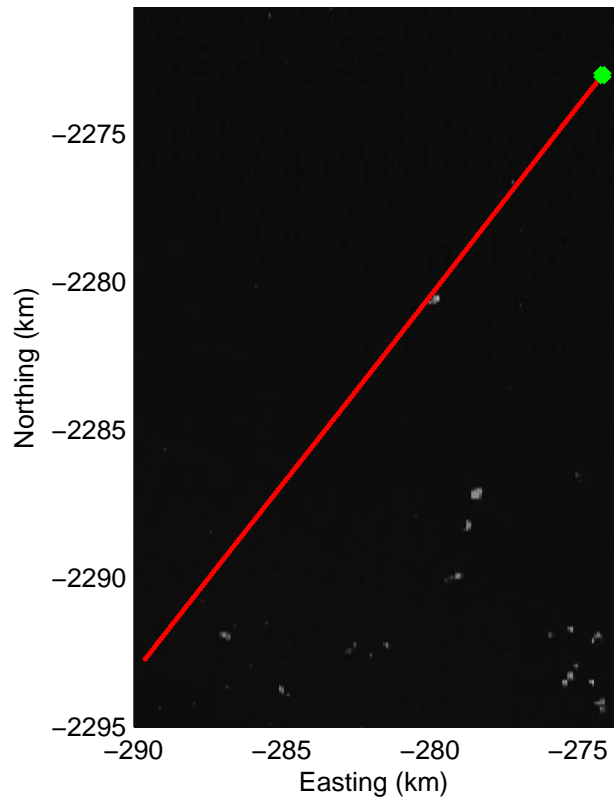
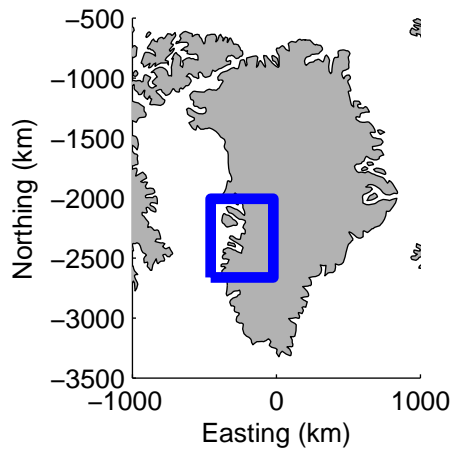





Data Frame ID: 20120430\_01\_081

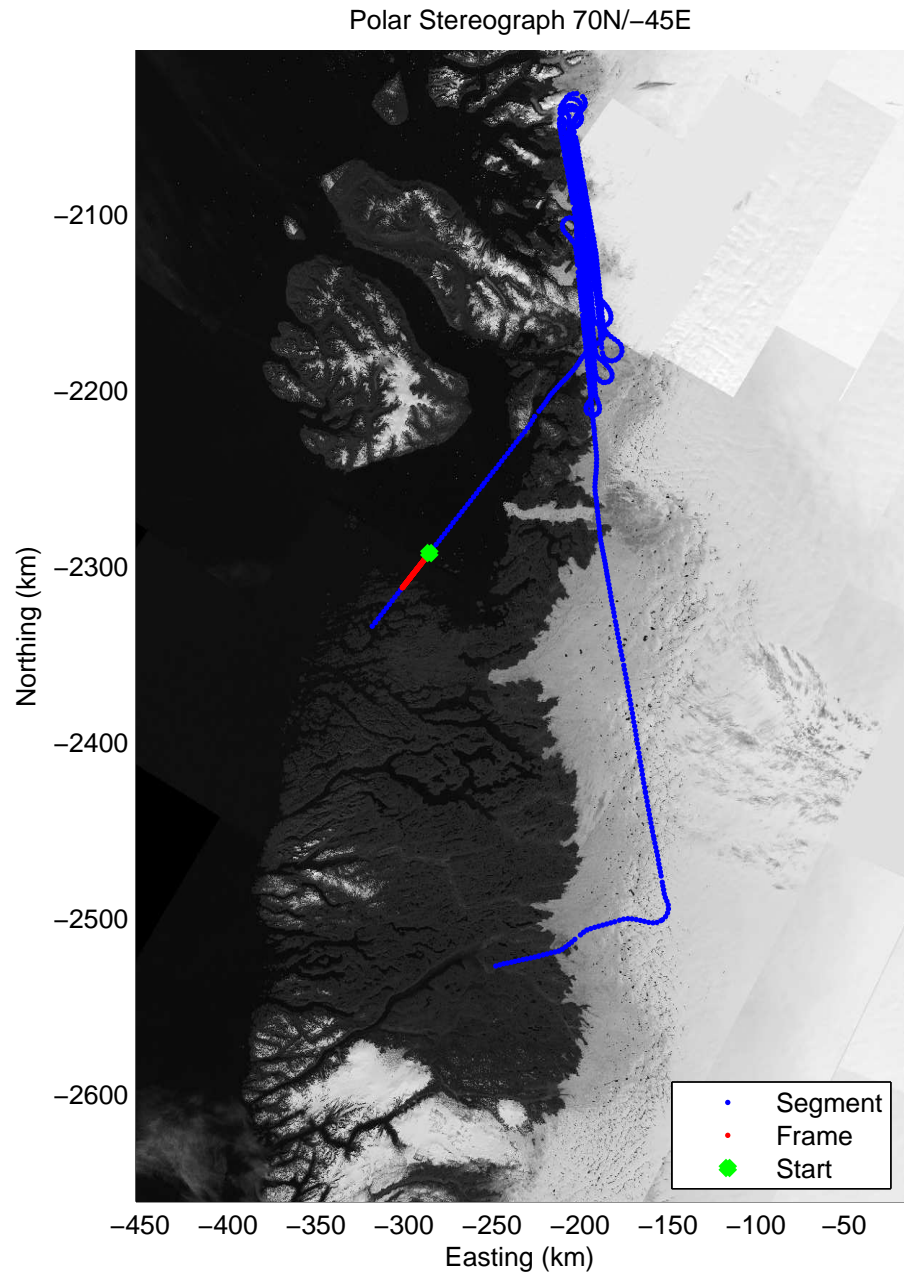
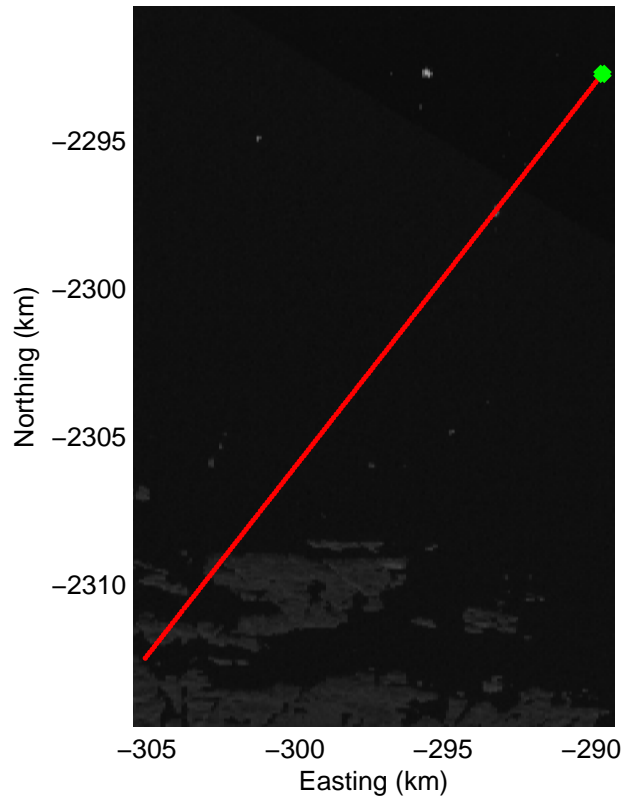
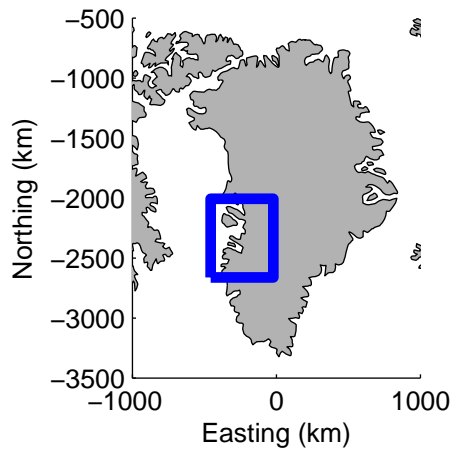


0.00 km	5.01 km	10.00 km	distance	14.99 km	19.98 km	24.97 km
69.281 N	69.243 N	69.205 N	latitude	69.167 N	69.129 N	69.091 N
51.556 W	51.622 W	51.687 W	longitude	51.753 W	51.818 W	51.884 W




Data Frame ID: 20120430\_01\_082

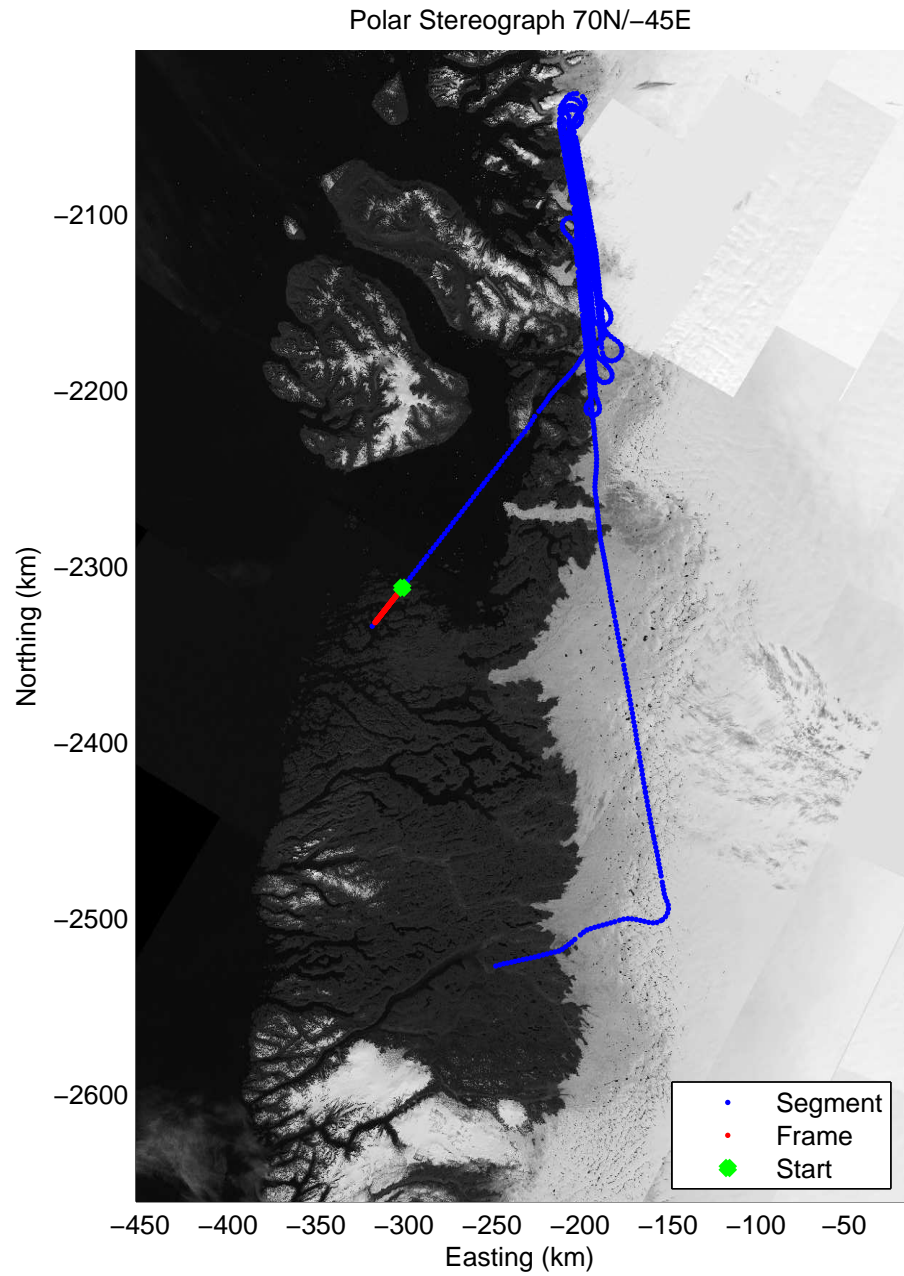
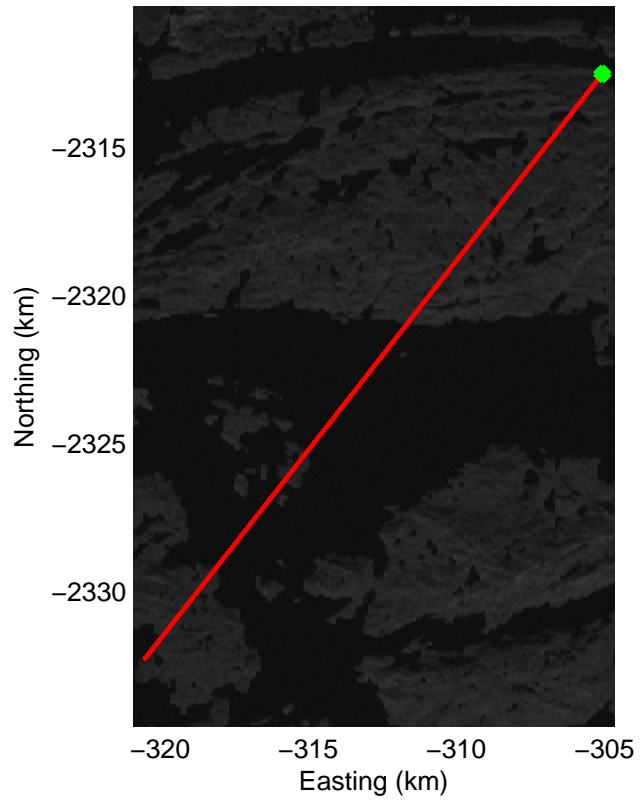
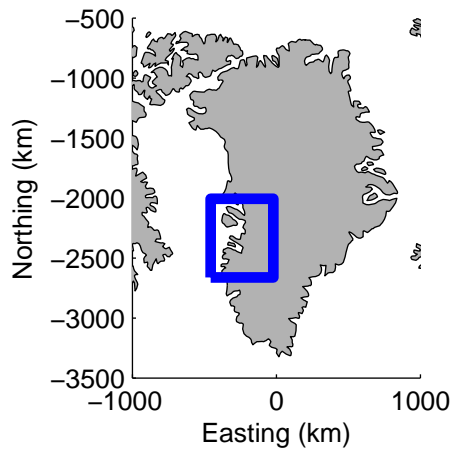





Data Frame ID: 20120430\_01\_083



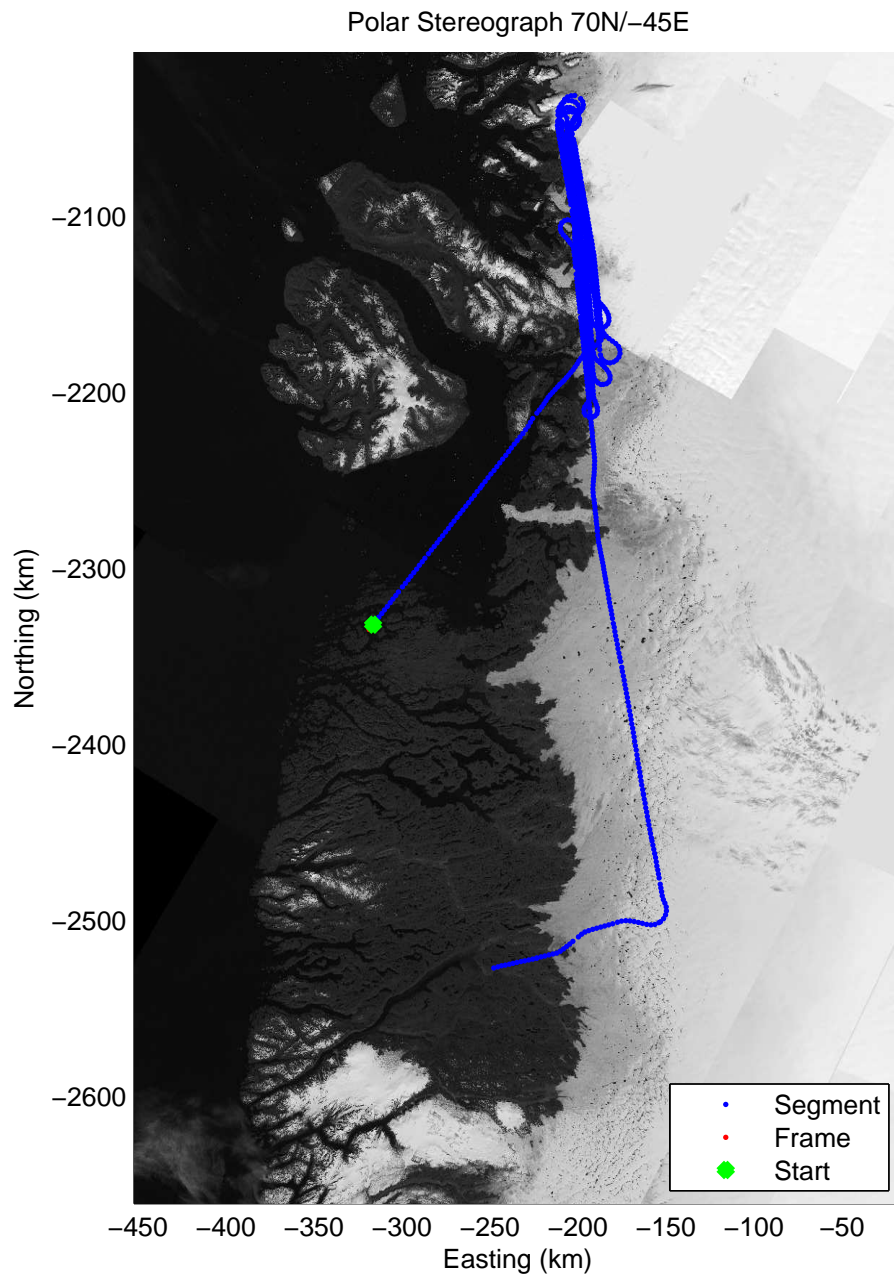

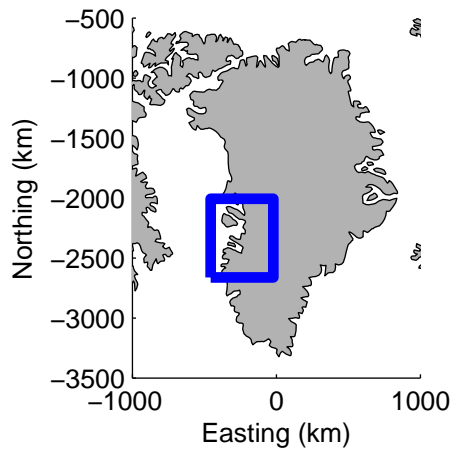
0.00 km	5.00 km	9.99 km	distance	14.98 km	19.97 km	24.97 km
68.898 N	68.860 N	68.822 N	latitude	68.783 N	68.745 N	68.706 N
52.206 W	52.269 W	52.332 W	longitude	52.395 W	52.458 W	52.521 W




Data Frame ID: 20120430\_01\_084







Data Frame ID: 20120430\_01\_085



0.00 km	0.72 km	1.43 km	distance	2.15 km	2.85 km	3.55 km
68.513 N	68.507 N	68.502 N	latitude	68.496 N	68.490 N	68.485 N
52.831 W	52.840 W	52.849 W	longitude	52.857 W	52.865 W	52.873 W