
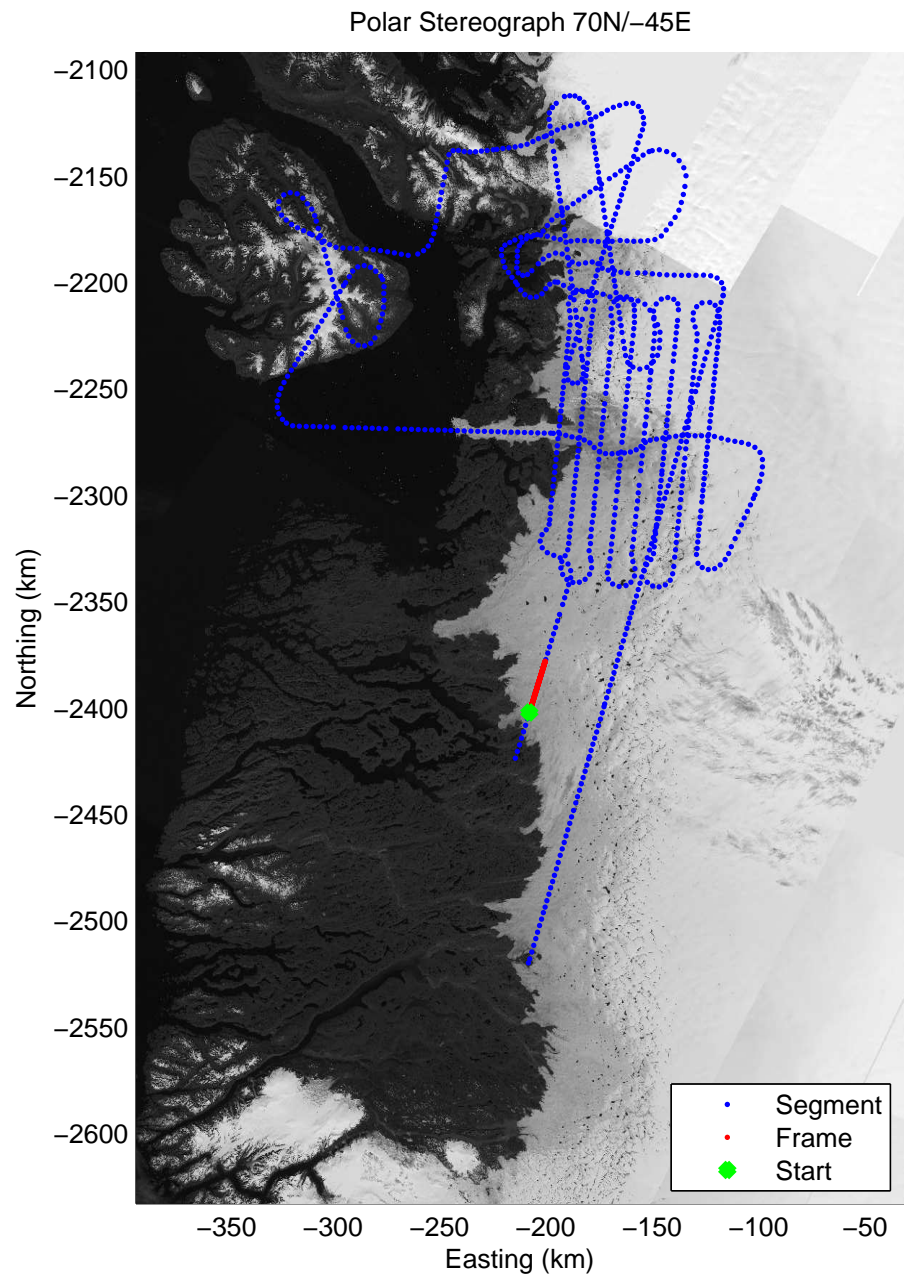

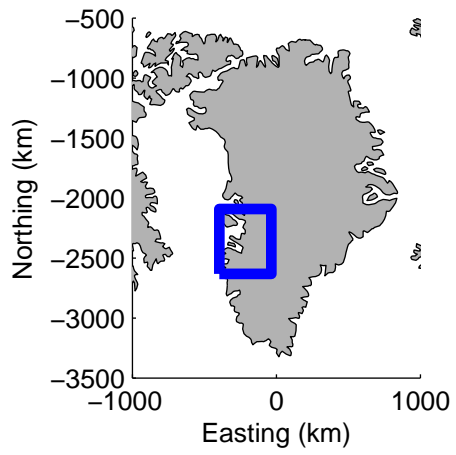



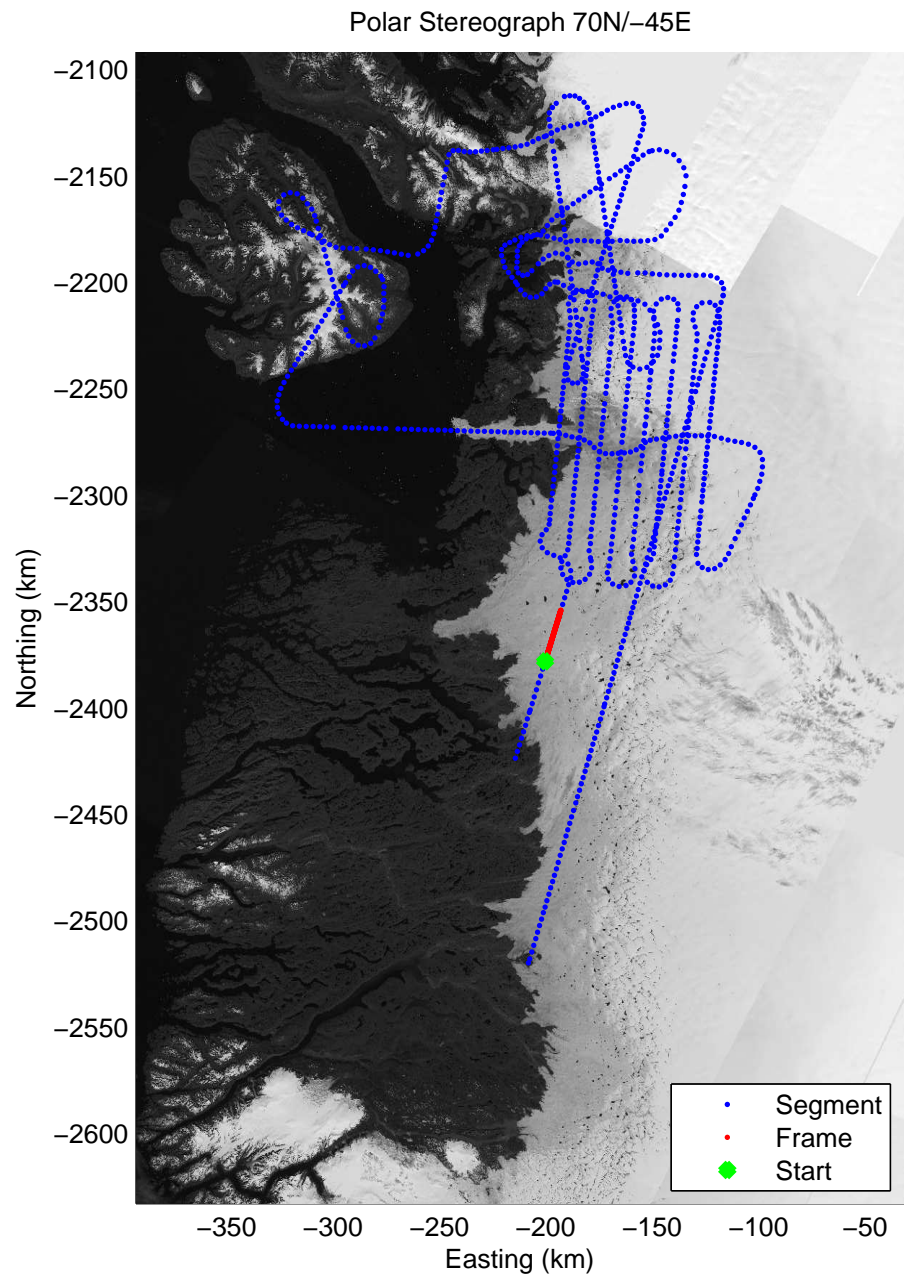

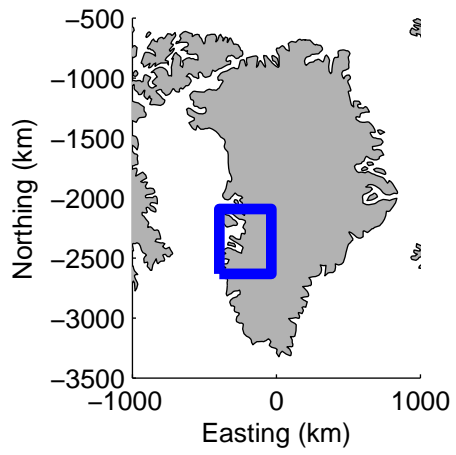
Data Frame ID: 20120421\_01\_001



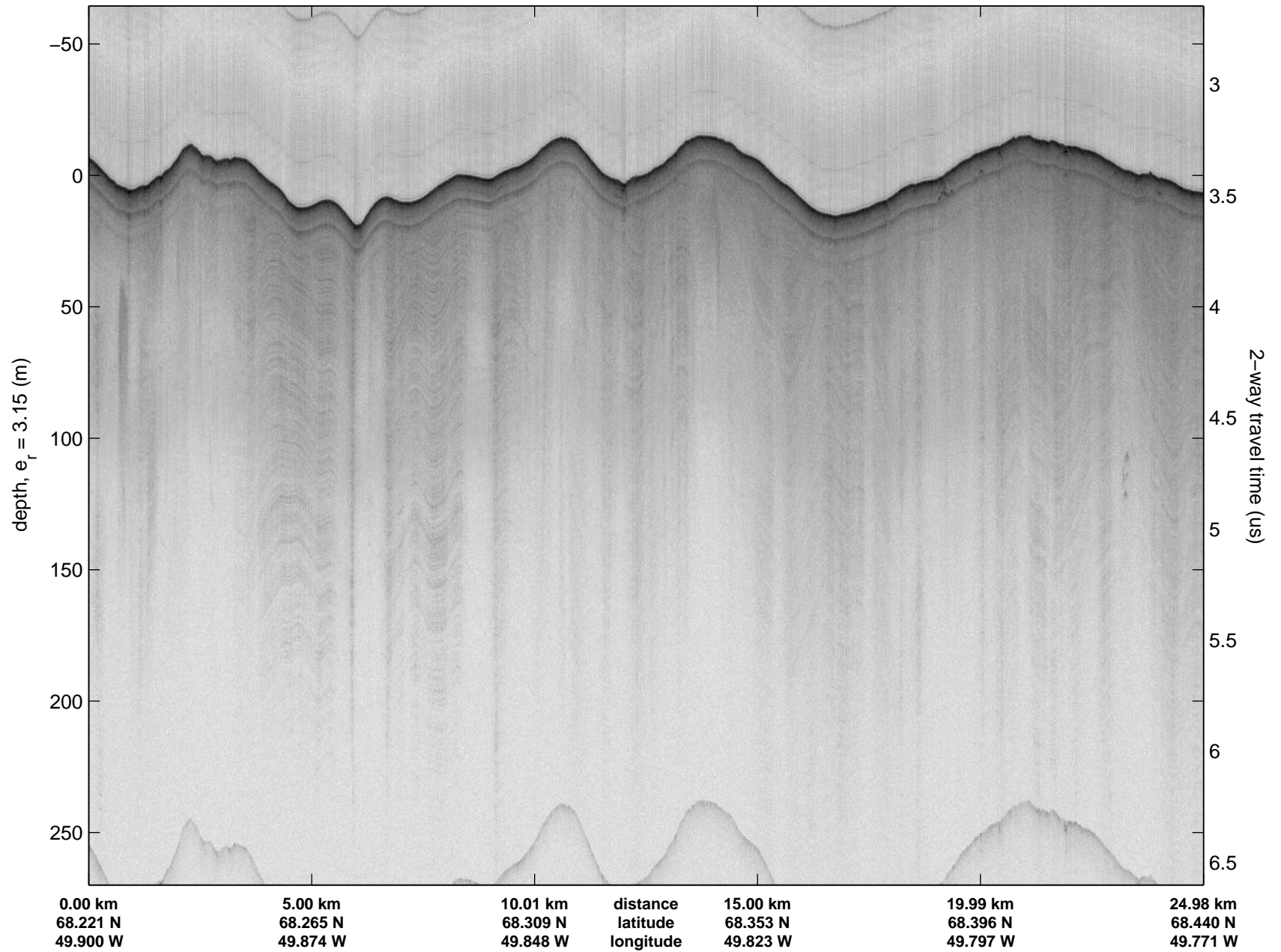


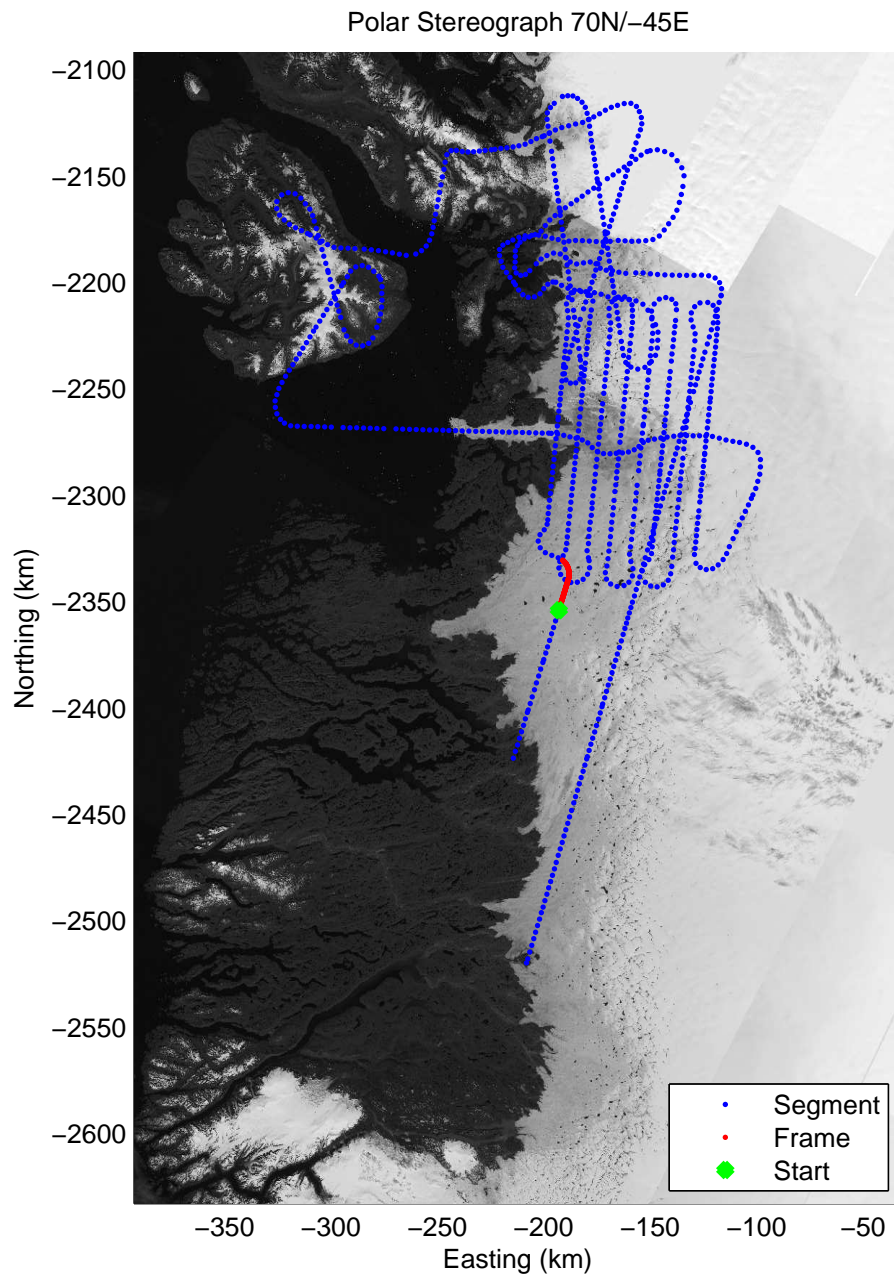

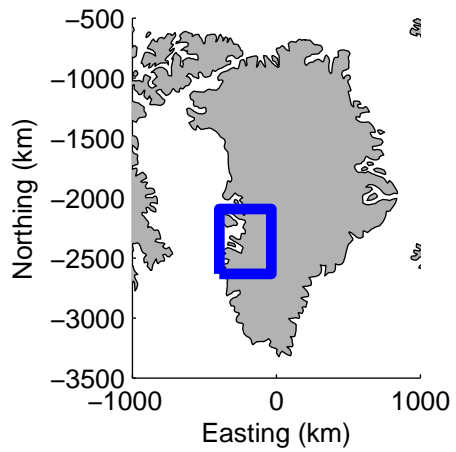
Data Frame ID: 20120421\_01\_002






Data Frame ID: 20120421\_01\_003

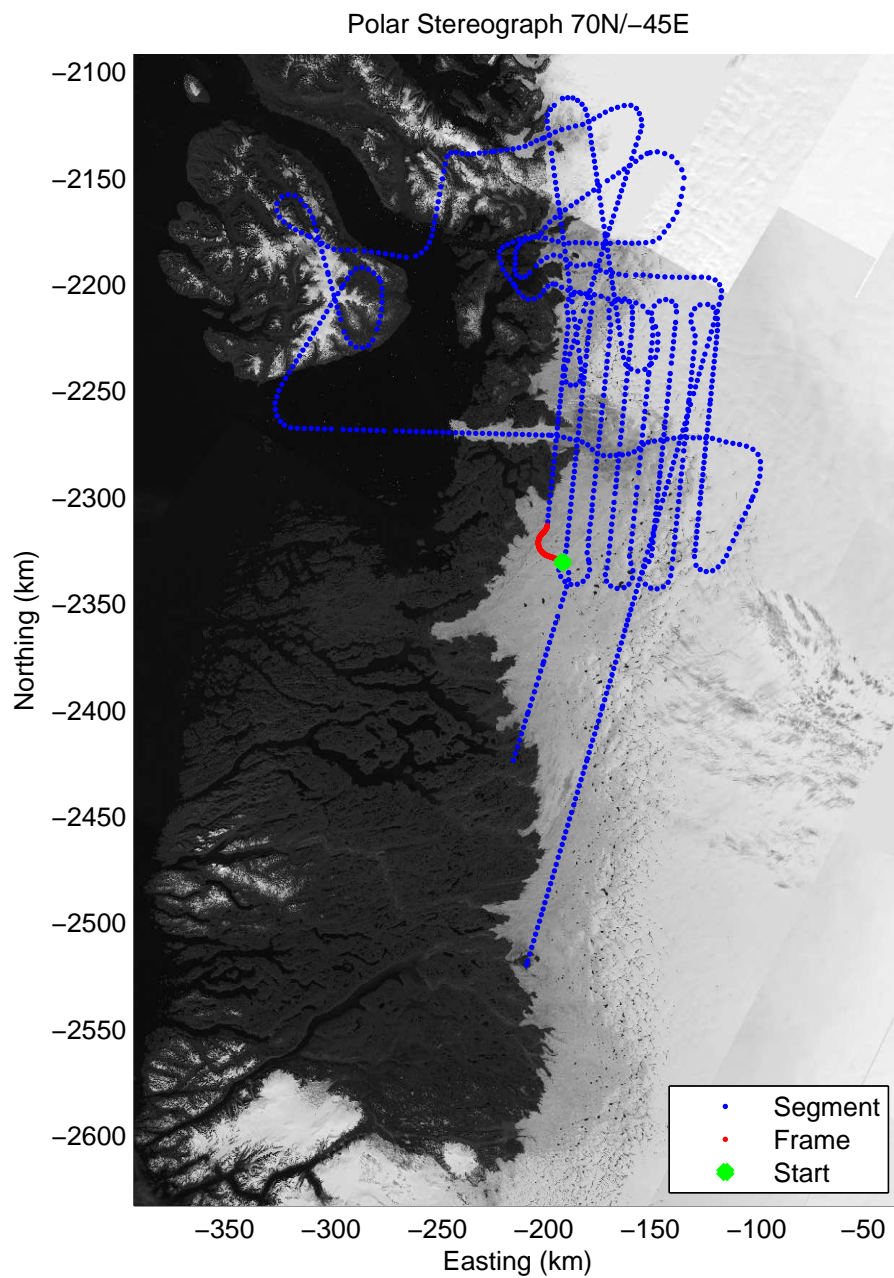

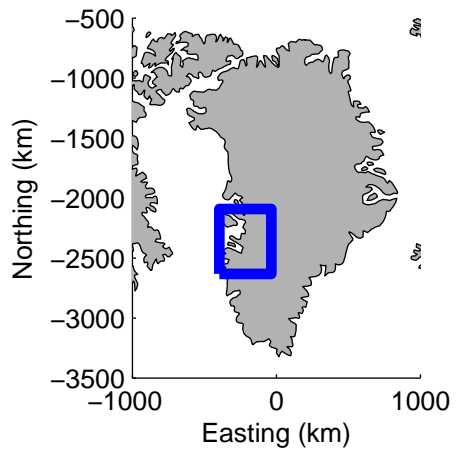





Data Frame ID: 20120421\_01\_004



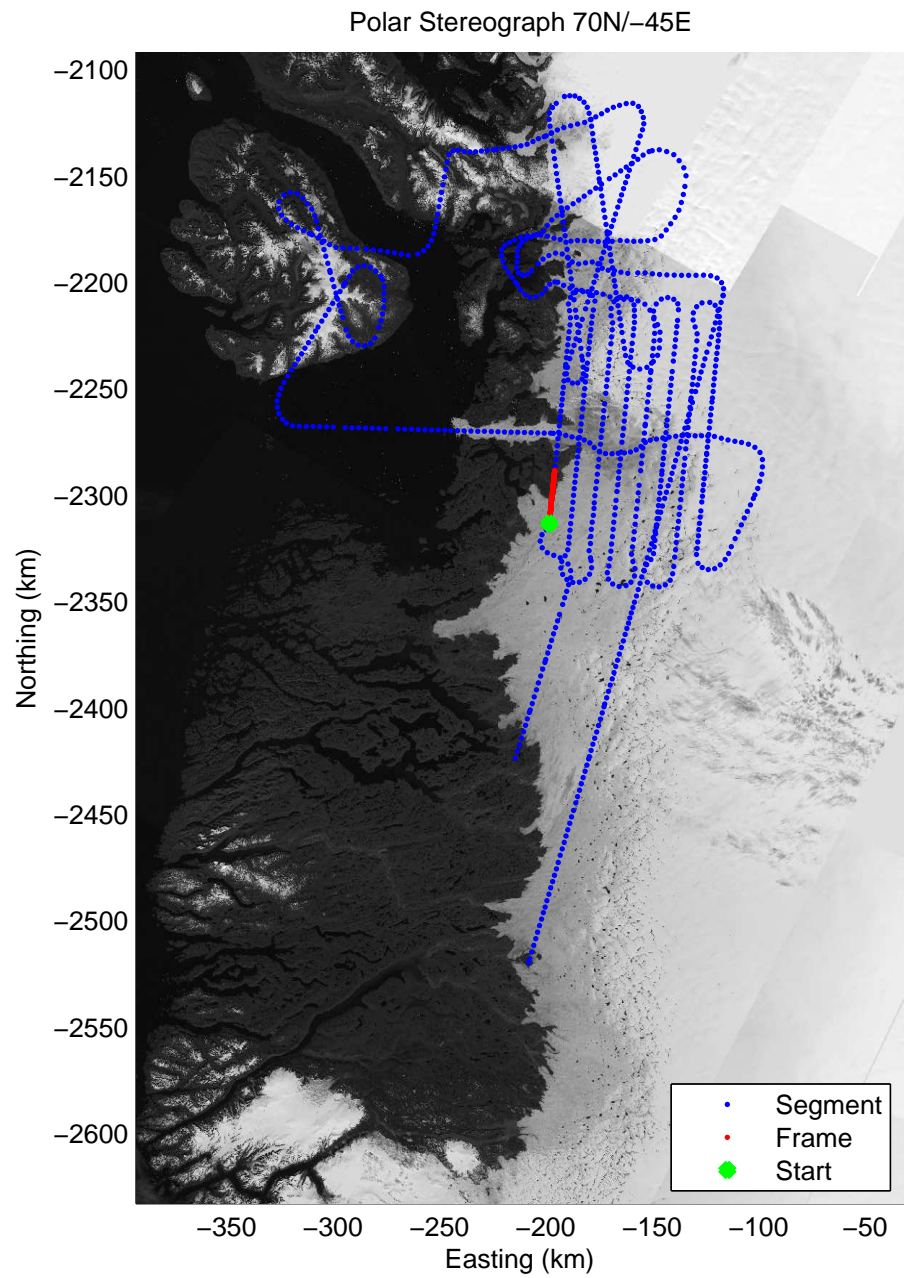

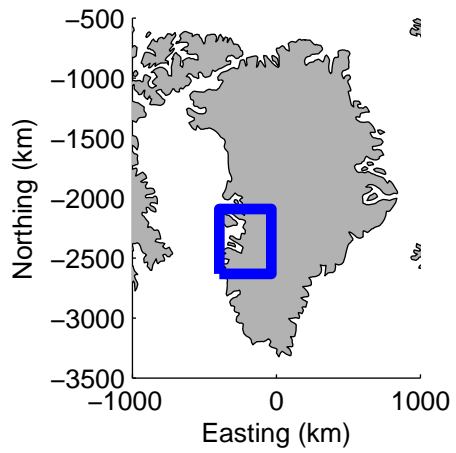





Data Frame ID: 20120421\_01\_005



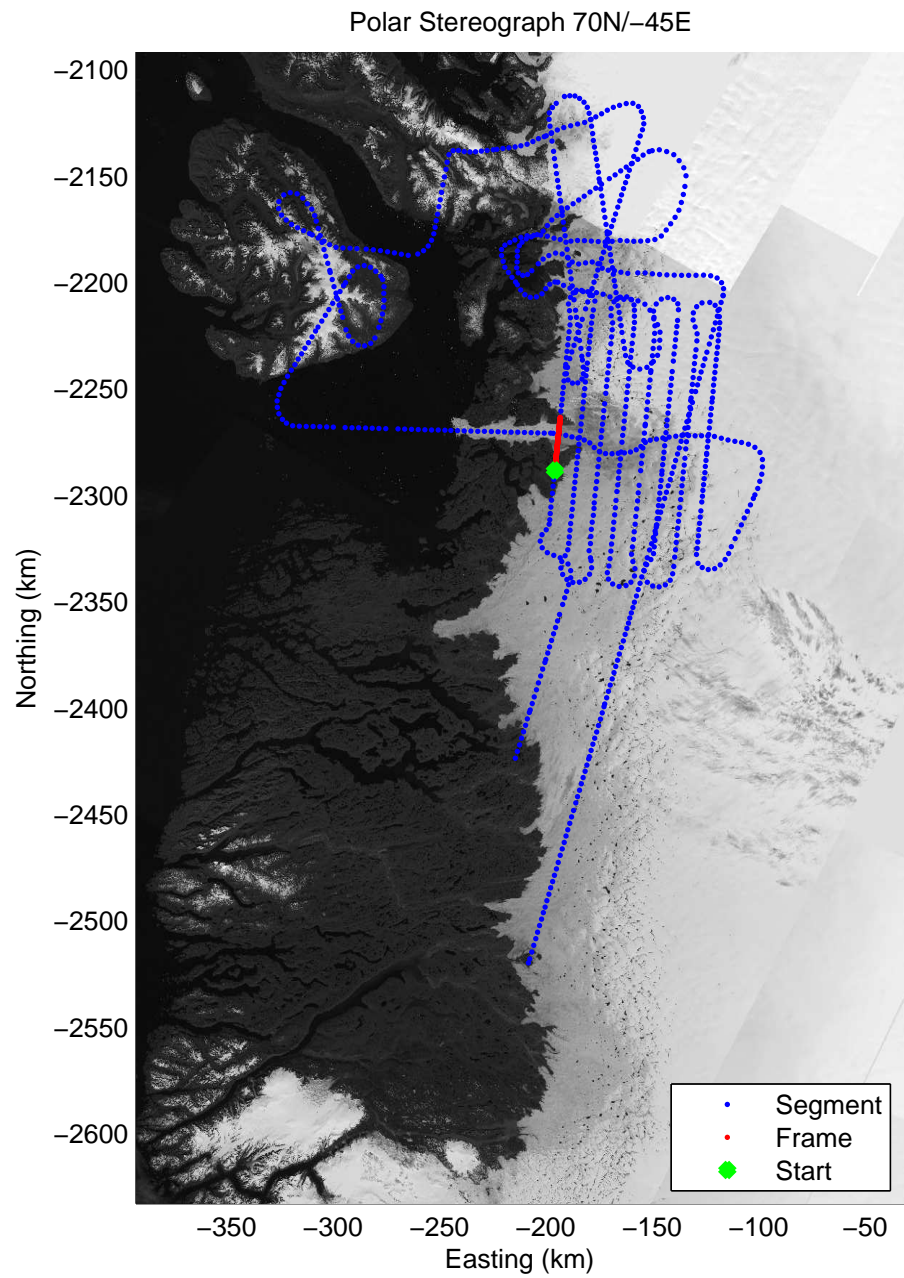

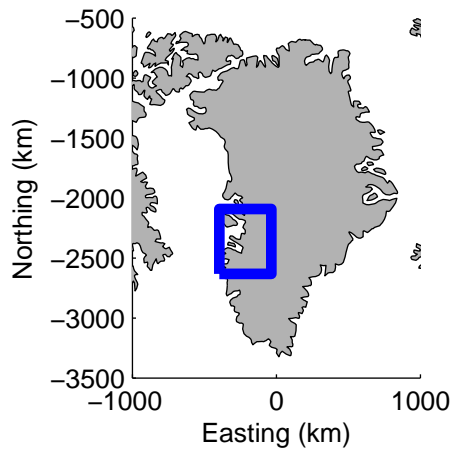
| 0.00 km  | 5.01 km  | 10.00 km | distance  | 14.99 km | 19.99 km | 24.98 km |
|----------|----------|----------|-----------|----------|----------|----------|
| 68.650 N | 68.666 N | 68.681 N | latitude  | 68.717 N | 68.760 N | 68.798 N |
| 49.776 W | 49.891 W | 50.006 W | longitude | 50.073 W | 50.046 W | 49.988 W |




Data Frame ID: 20120421\_01\_006

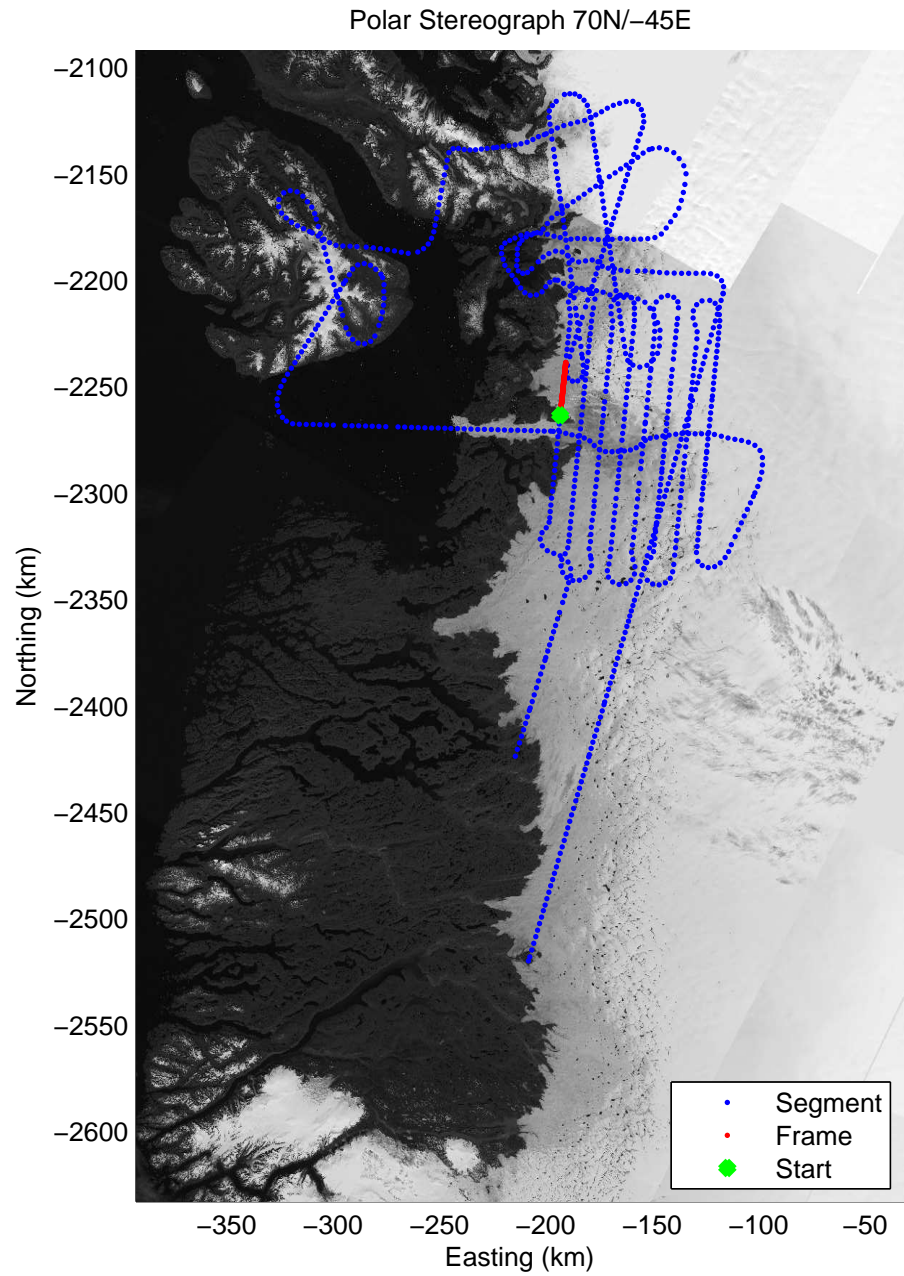

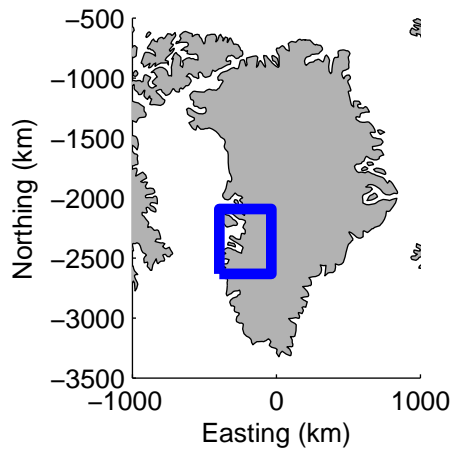


|          |          |          |           |          |          |          |
|----------|----------|----------|-----------|----------|----------|----------|
| 0.00 km  | 5.01 km  | 10.00 km | distance  | 14.99 km | 19.99 km | 24.98 km |
| 68.799 N | 68.843 N | 68.888 N | latitude  | 68.933 N | 68.977 N | 69.022 N |
| 49.988 W | 49.988 W | 49.986 W | longitude | 49.983 W | 49.981 W | 49.978 W |




Data Frame ID: 20120421\_01\_007





Data Frame ID: 20120421\_01\_008



0.00 km  
69.246 N  
49.968 W

5.00 km  
69.291 N  
49.966 W

10.00 km  
69.336 N  
49.964 W

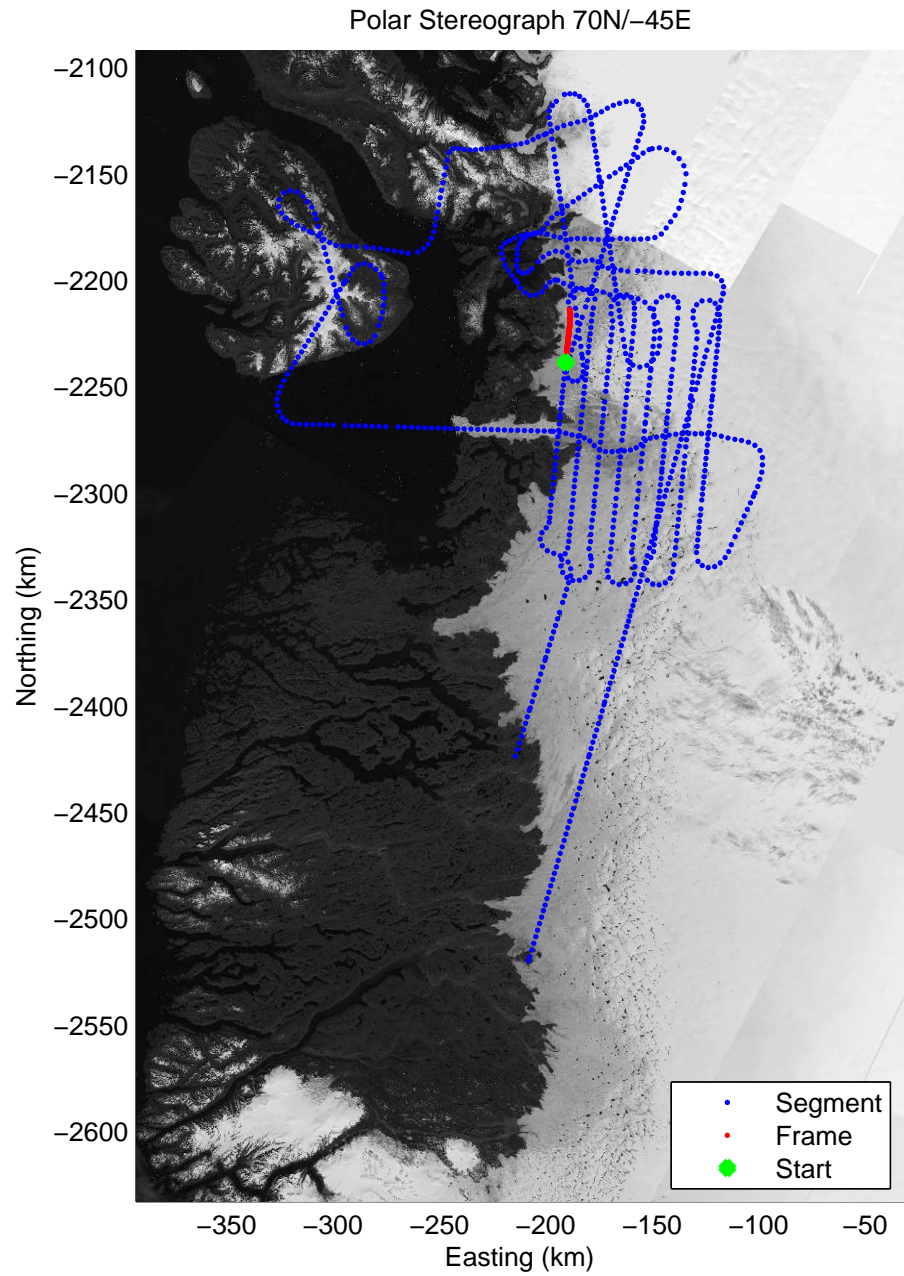

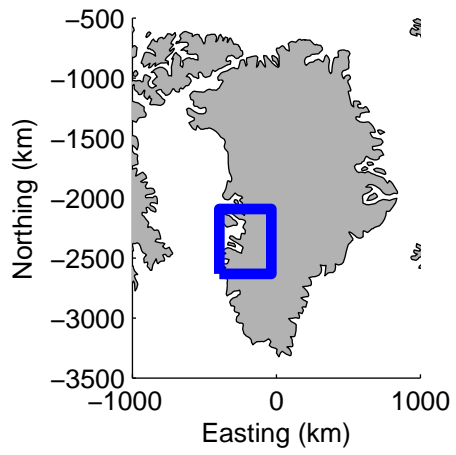
distance  
latitude  
longitude

15.00 km  
69.381 N  
49.962 W


19.98 km  
69.425 N  
49.959 W

24.97 km  
69.470 N  
49.957 W





Data Frame ID: 20120421\_01\_009



0.00 km  
69.470 N  
49.957 W

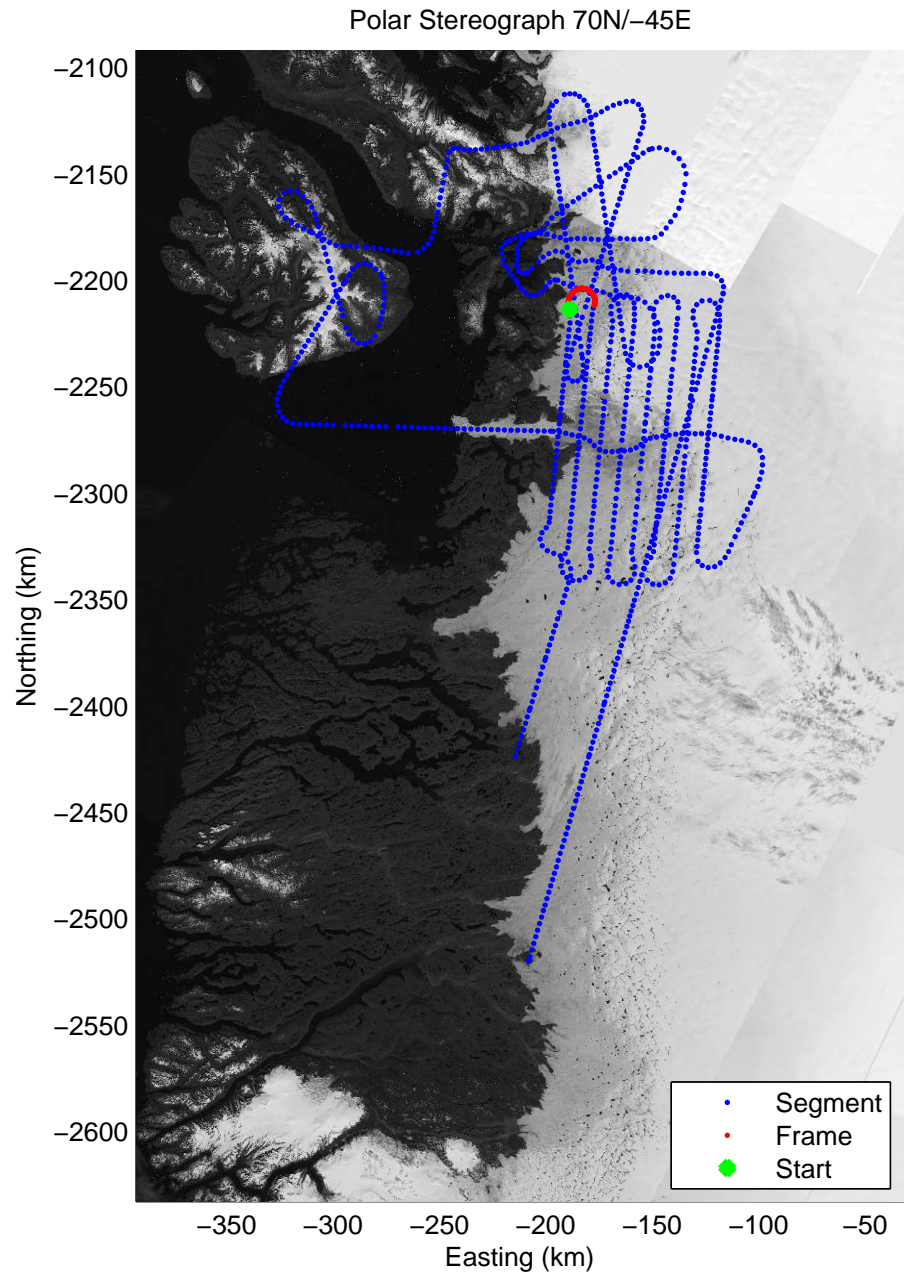

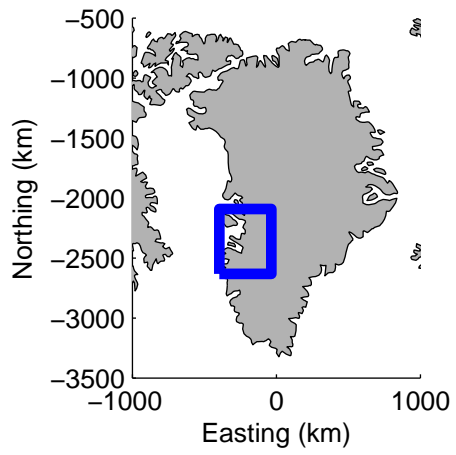
5.00 km  
69.515 N  
49.956 W

10.00 km  
69.560 N  
49.953 W


distance  
latitude  
longitude  
15.00 km  
69.605 N  
49.951 W

19.99 km  
69.650 N  
49.949 W

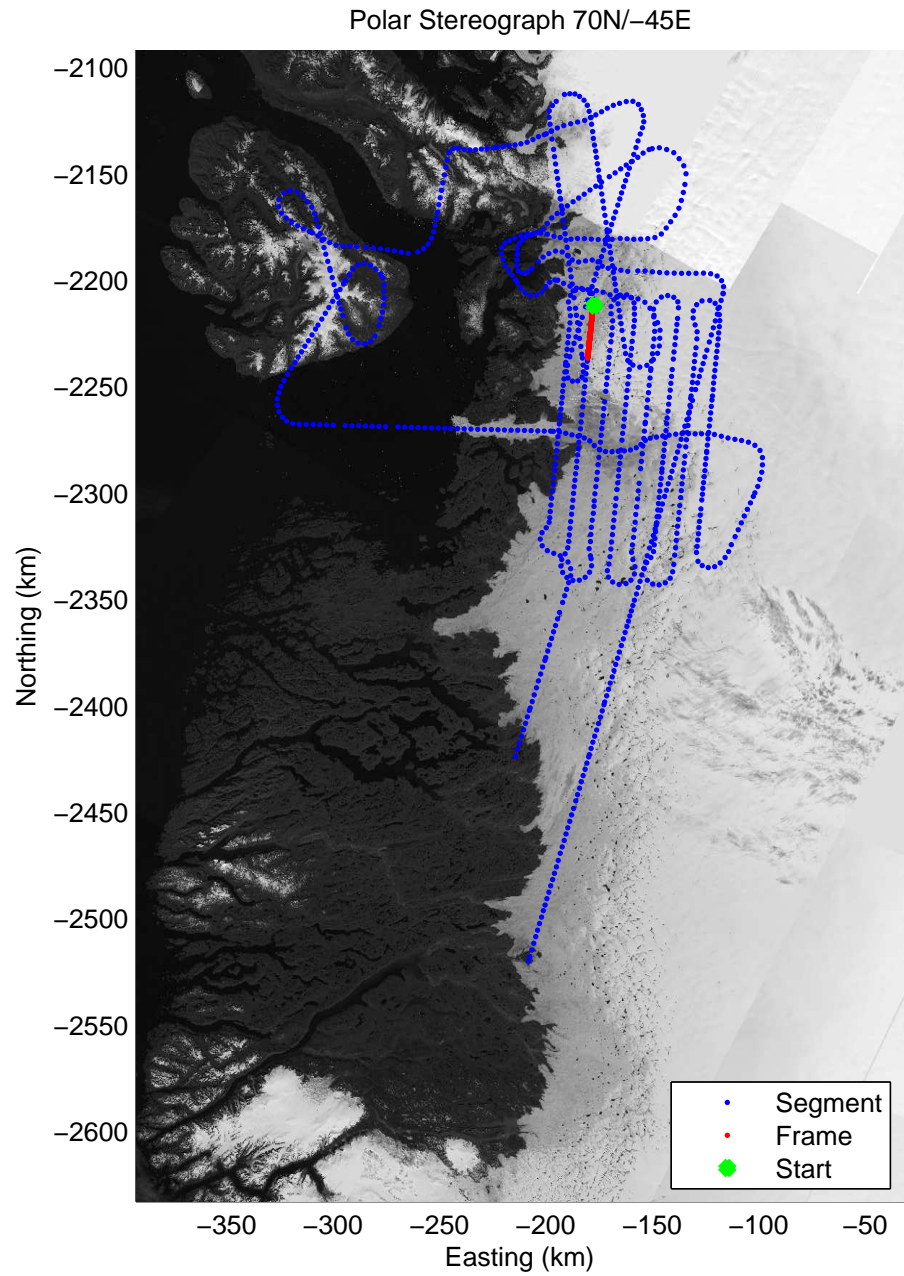
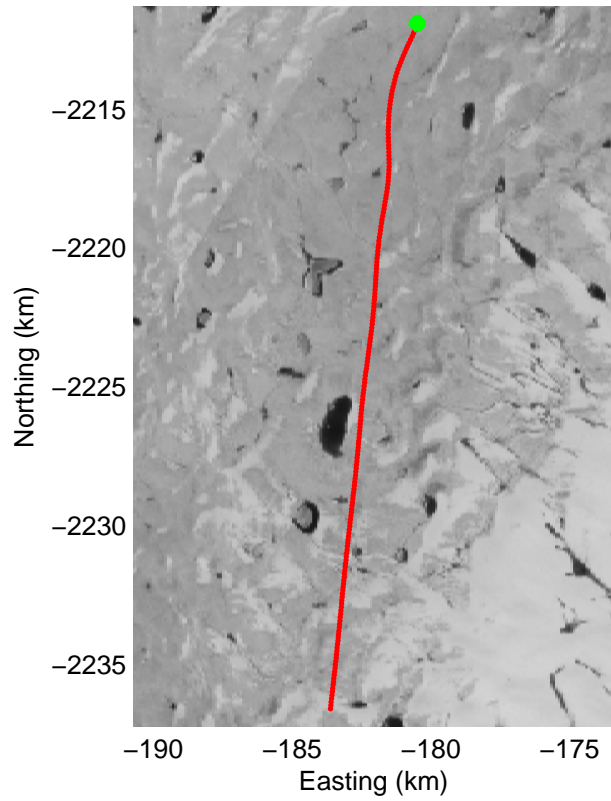
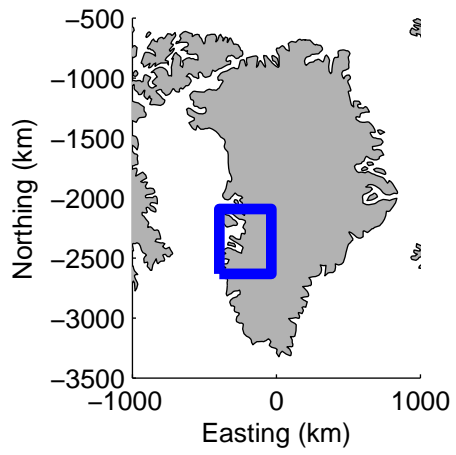
24.98 km  
69.694 N  
49.966 W




Data Frame ID: 20120421\_01\_010

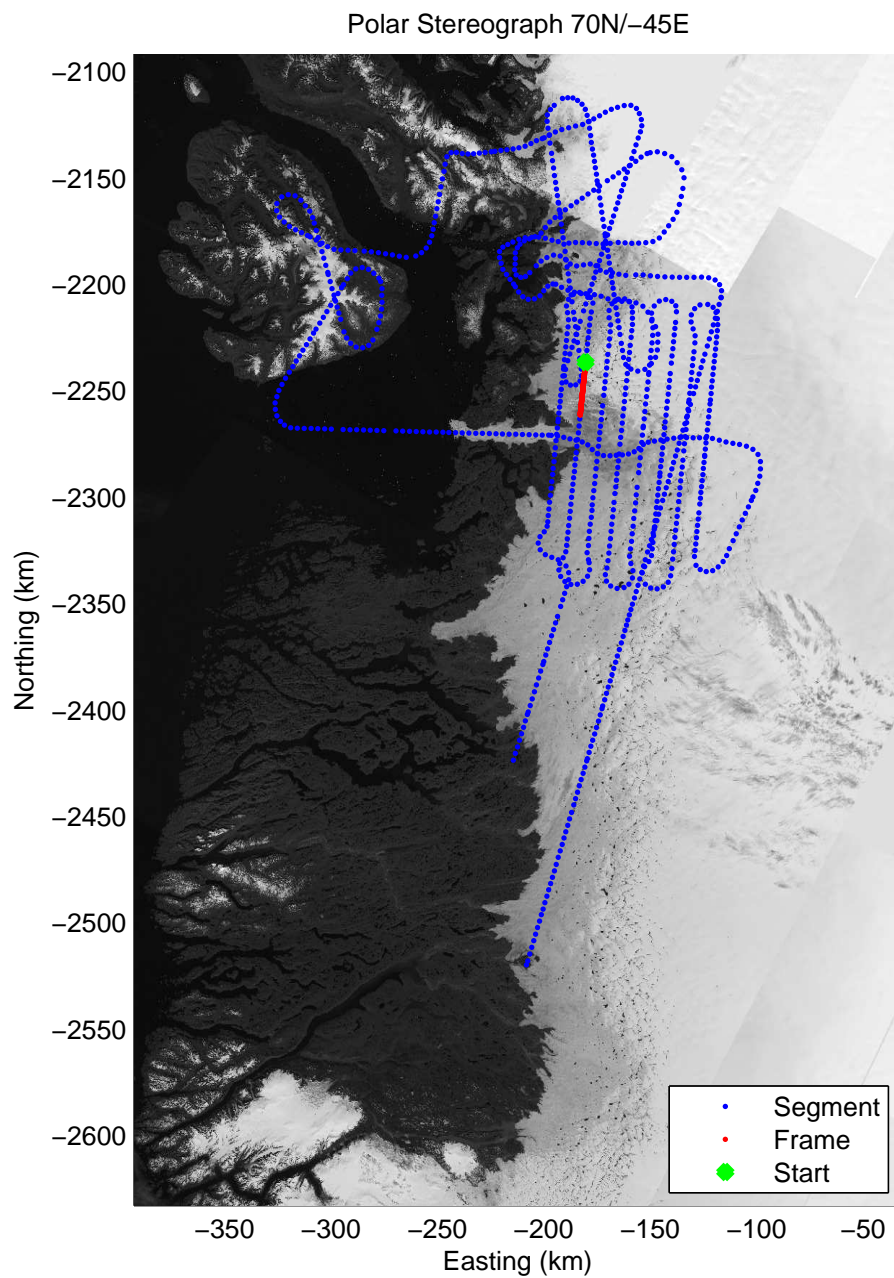

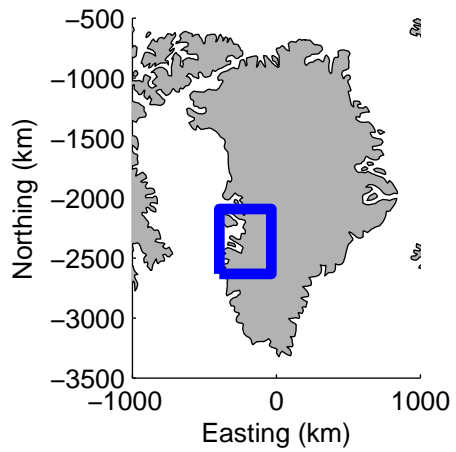


|          |          |          |           |          |          |          |
|----------|----------|----------|-----------|----------|----------|----------|
| 0.00 km  | 5.00 km  | 10.01 km | distance  | 14.99 km | 20.00 km | 24.98 km |
| 69.694 N | 69.737 N | 69.775 N | latitude  | 69.786 N | 69.762 N | 69.719 N |
| 49.966 W | 49.985 W | 49.919 W | longitude | 49.798 W | 49.692 W | 49.672 W |




Data Frame ID: 20120421\_01\_011



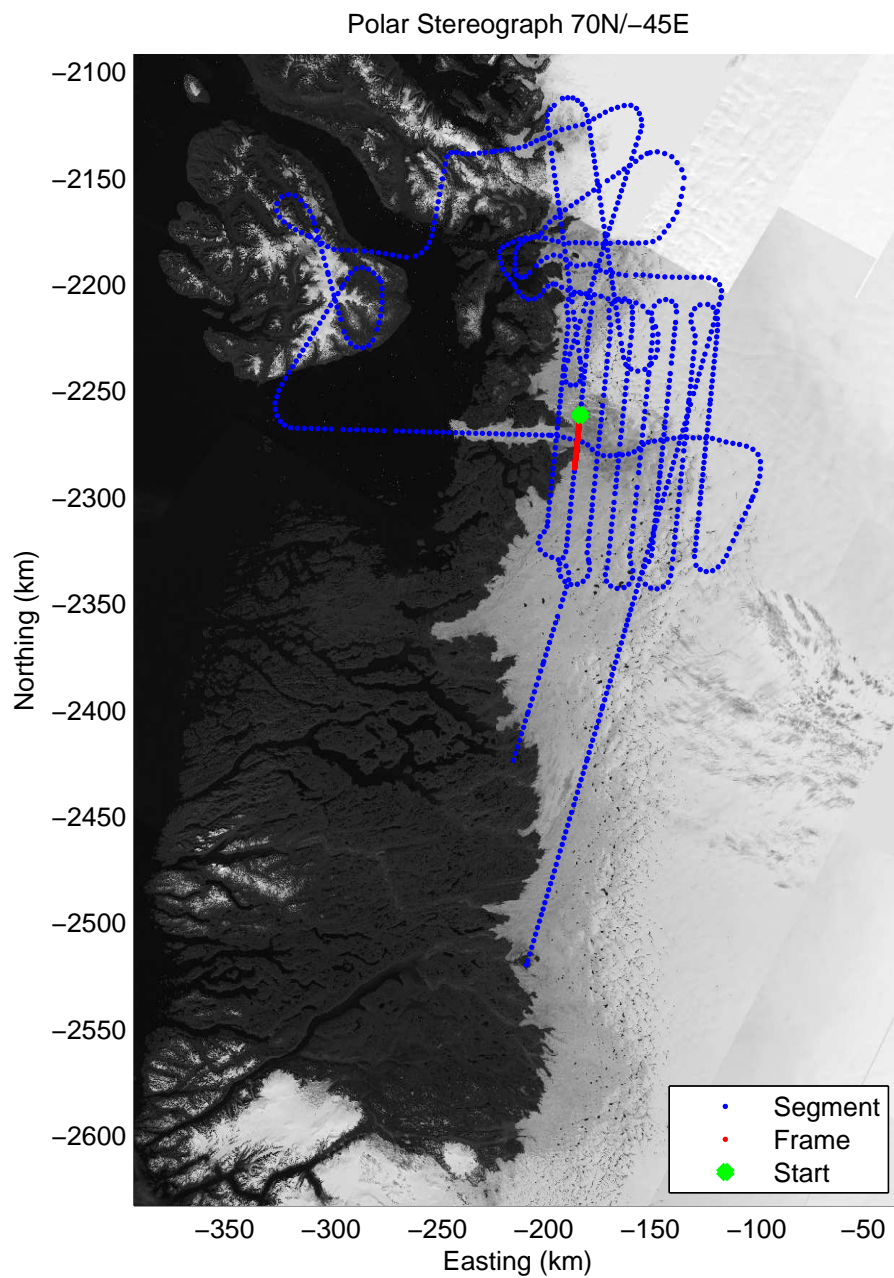

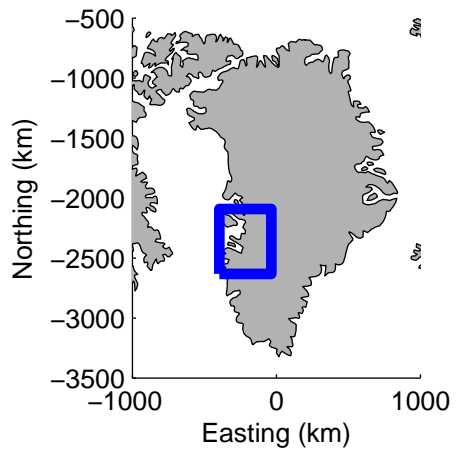


Data Frame ID: 20120421\_01\_012




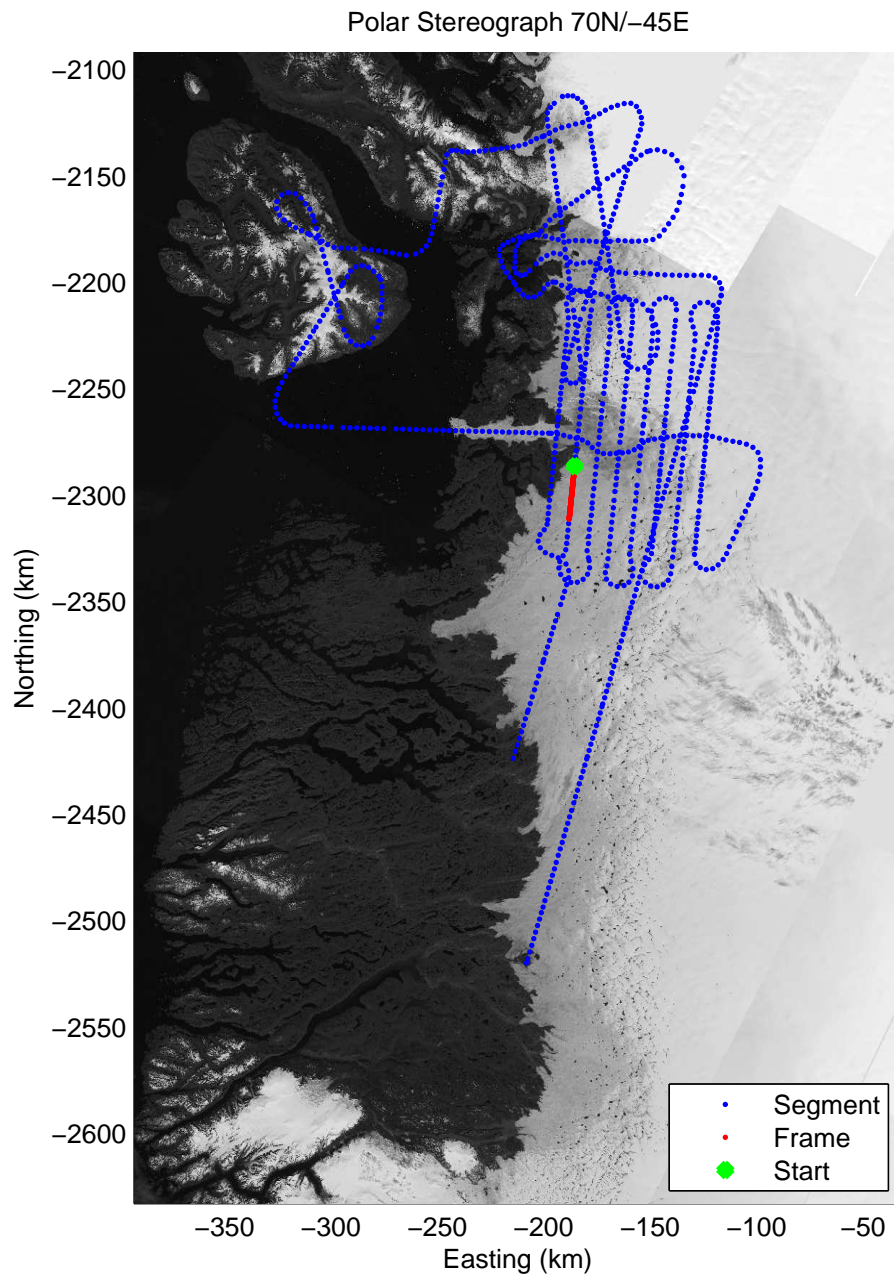

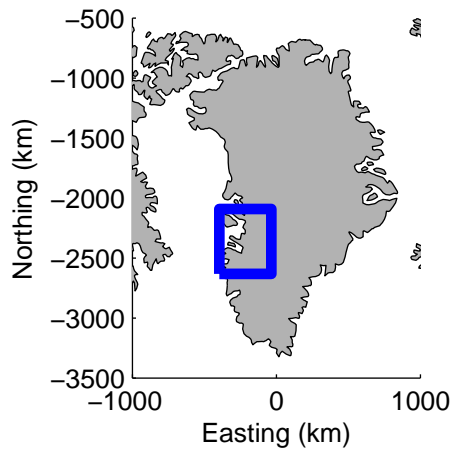
|          |          |          |           |          |          |          |
|----------|----------|----------|-----------|----------|----------|----------|
| 0.00 km  | 5.00 km  | 9.99 km  | distance  | 15.00 km | 19.99 km | 24.98 km |
| 69.496 N | 69.451 N | 69.407 N | latitude  | 69.362 N | 69.317 N | 69.272 N |
| 49.700 W | 49.703 W | 49.706 W | longitude | 49.708 W | 49.711 W | 49.714 W |






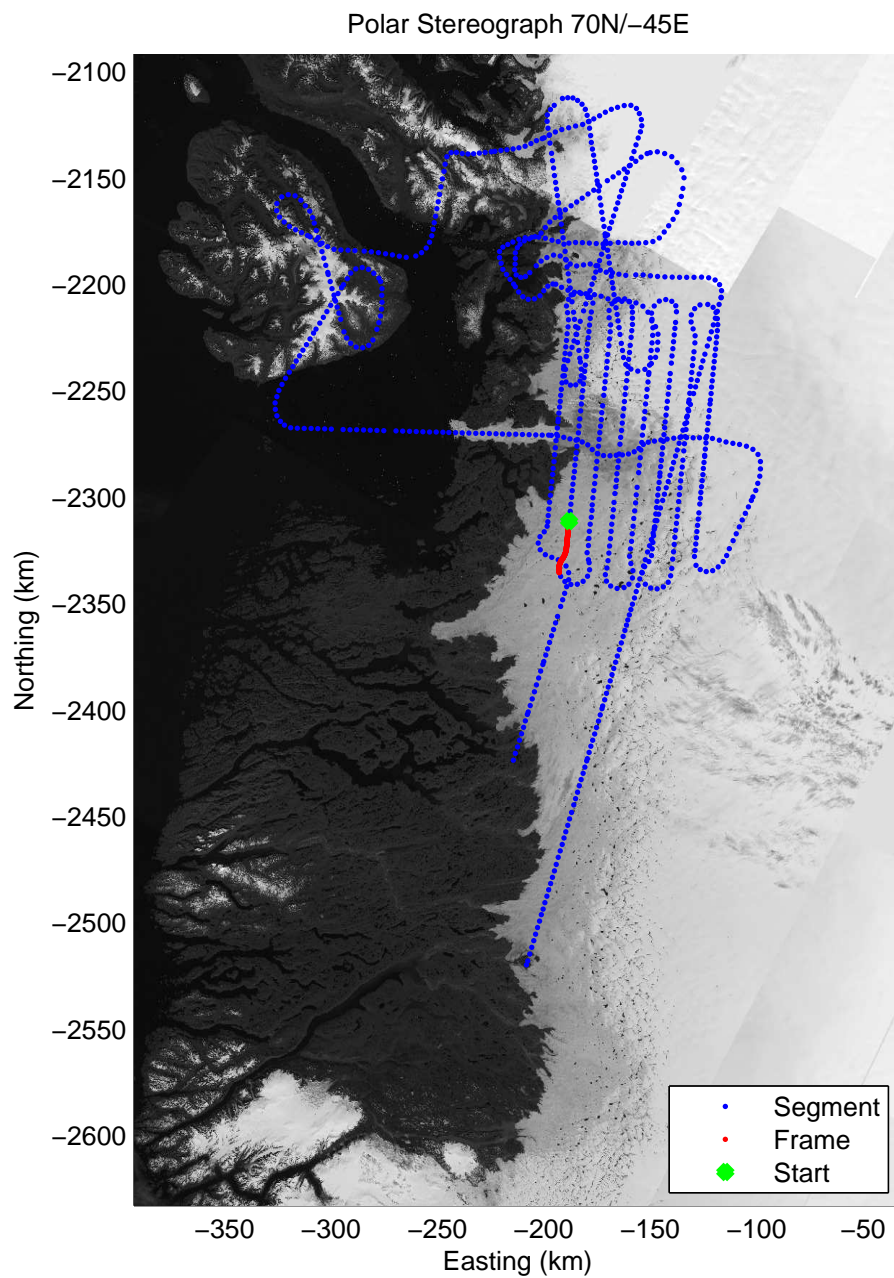

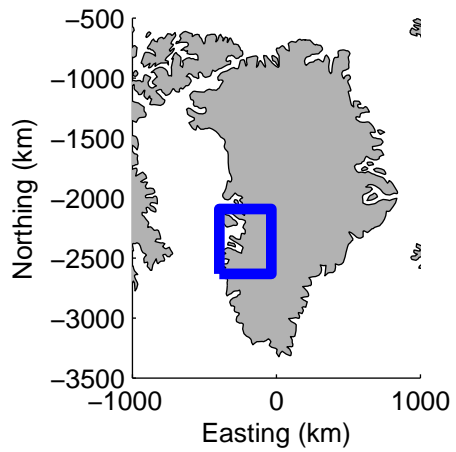
Data Frame ID: 20120421\_01\_013






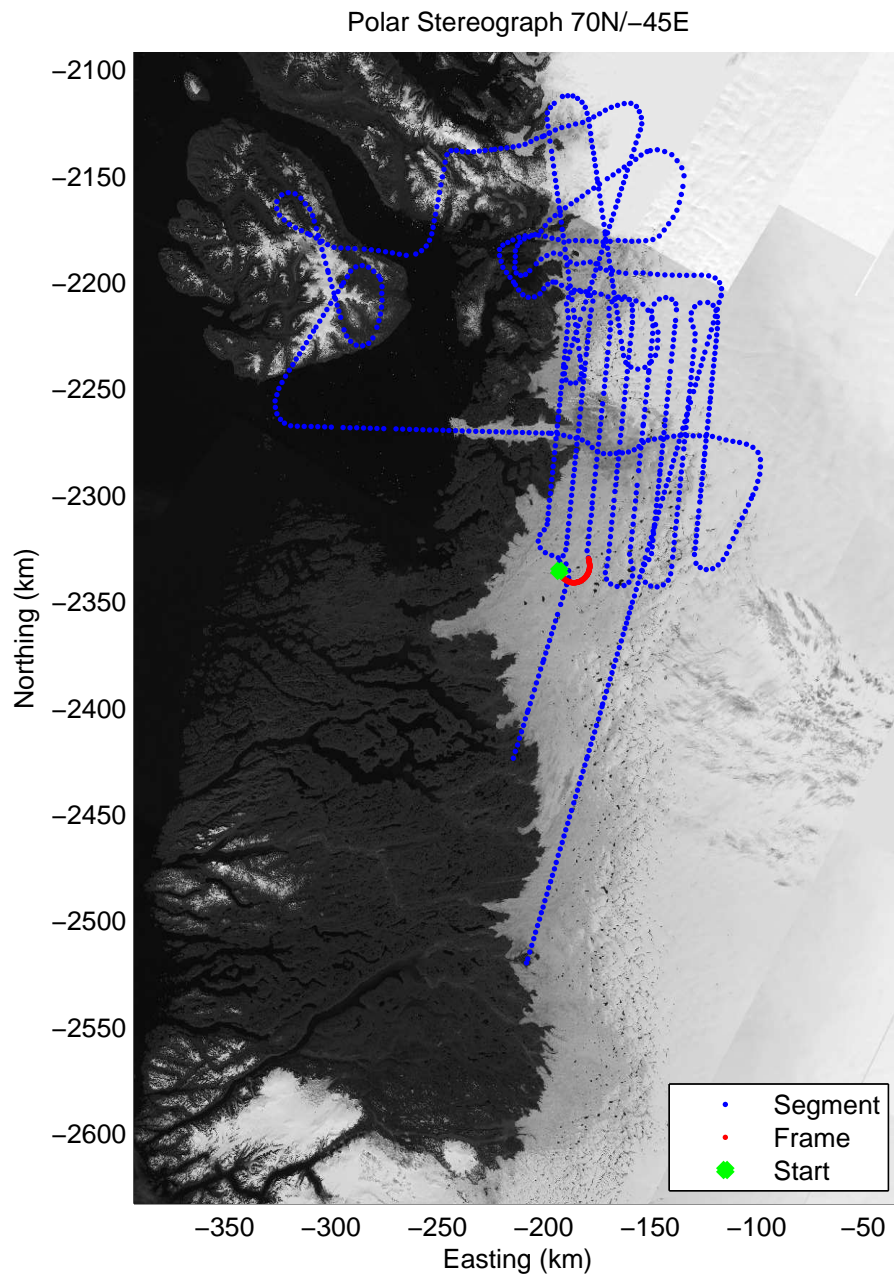

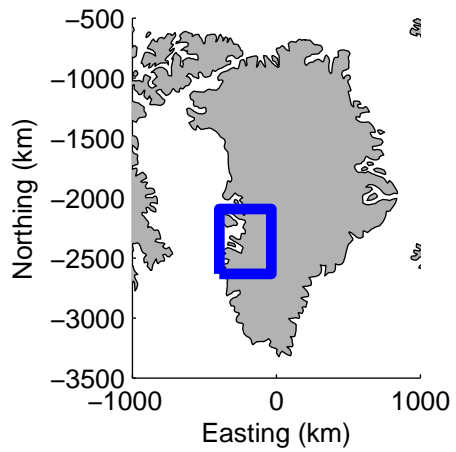
Data Frame ID: 20120421\_01\_014






Data Frame ID: 20120421\_01\_015

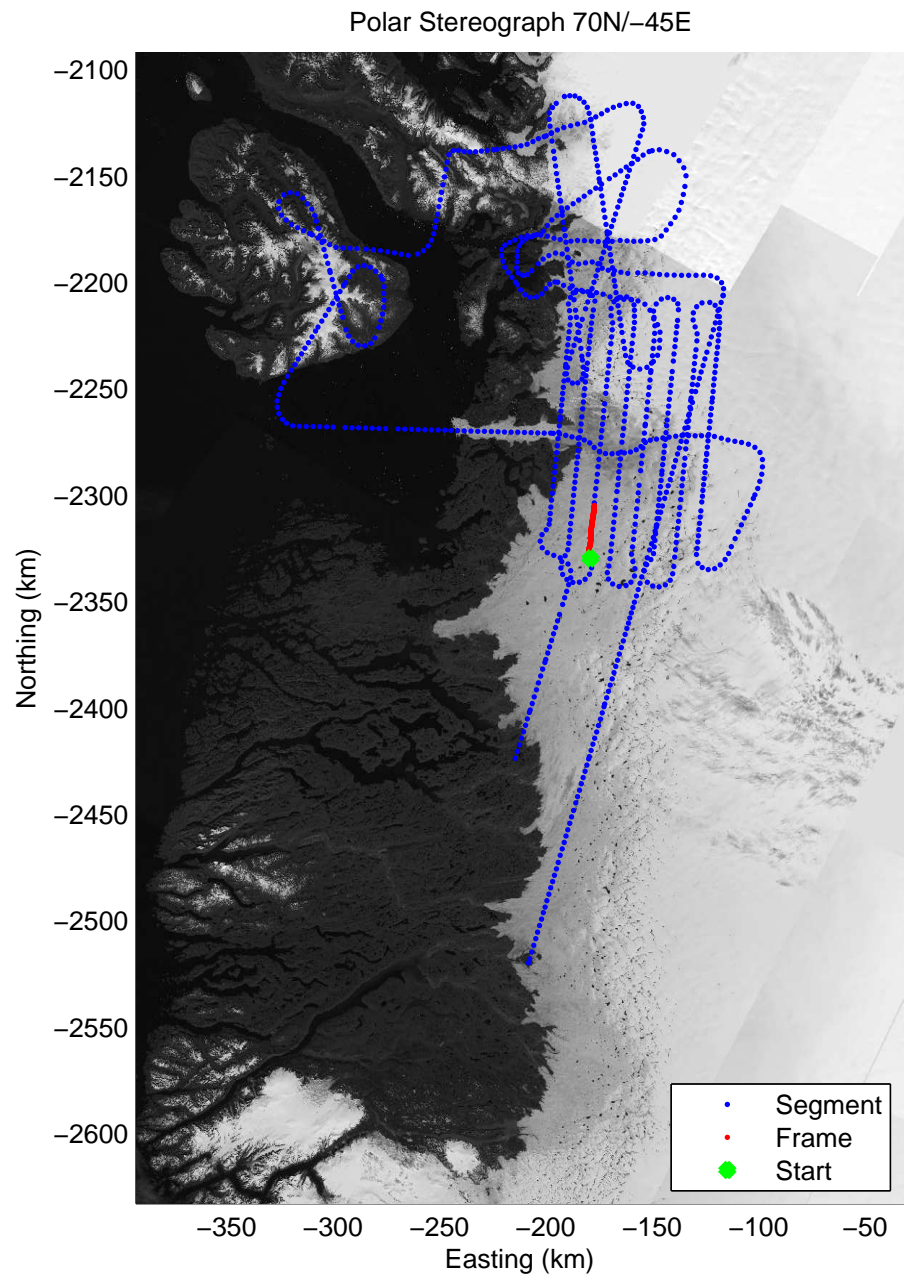

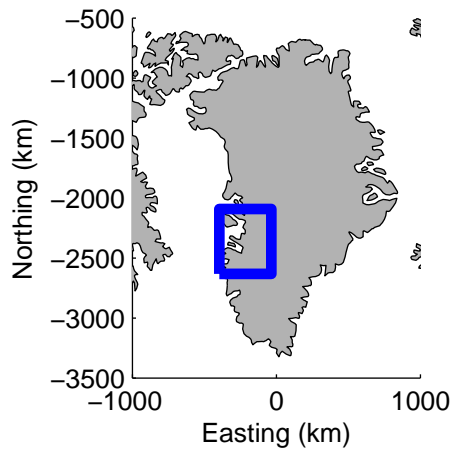





Data Frame ID: 20120421\_01\_016

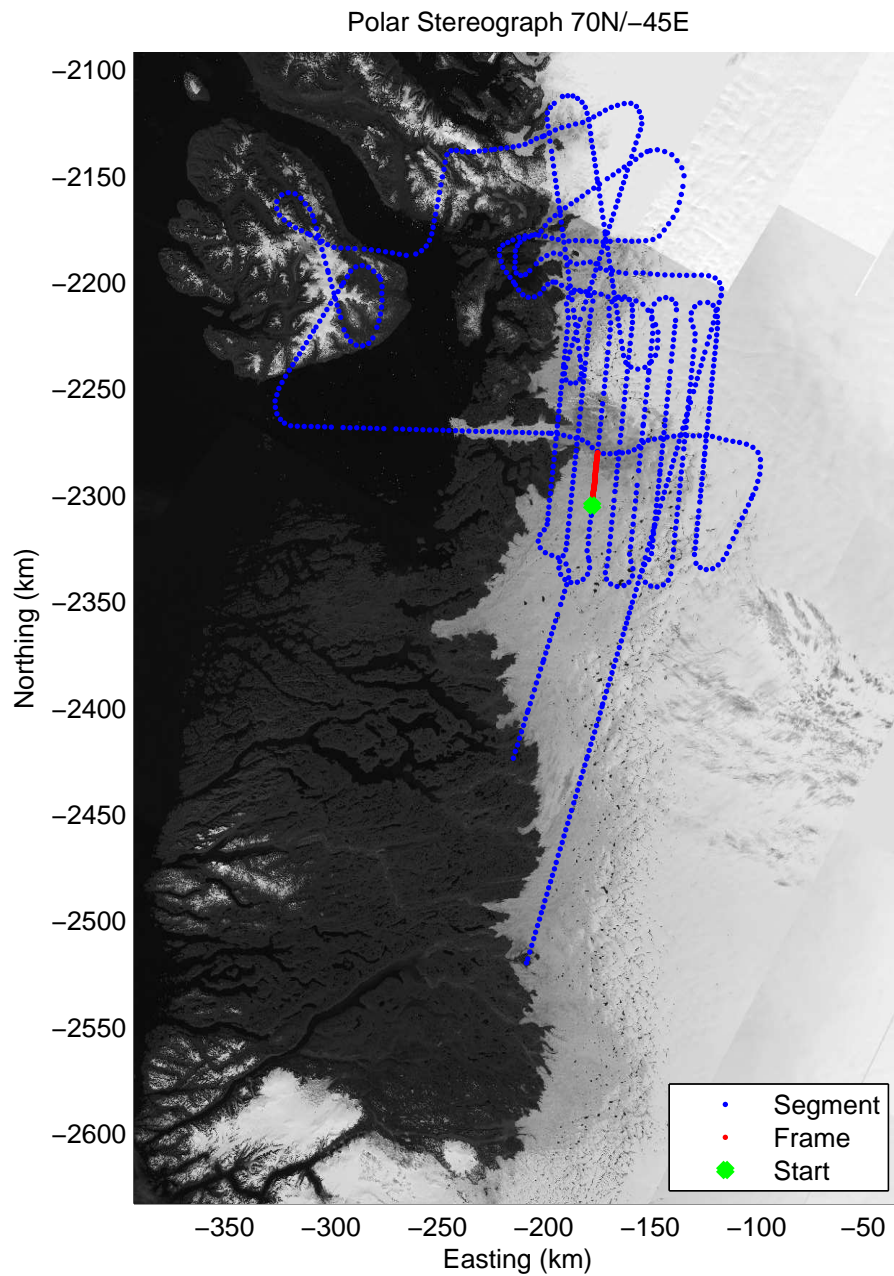

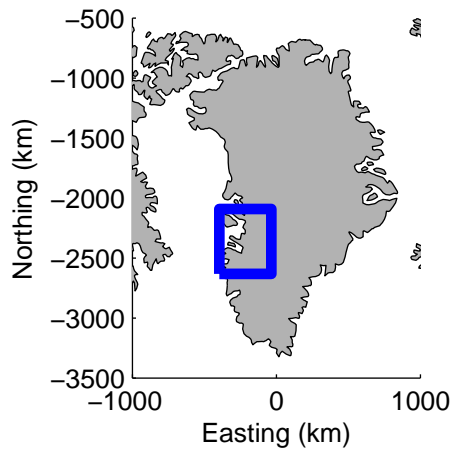







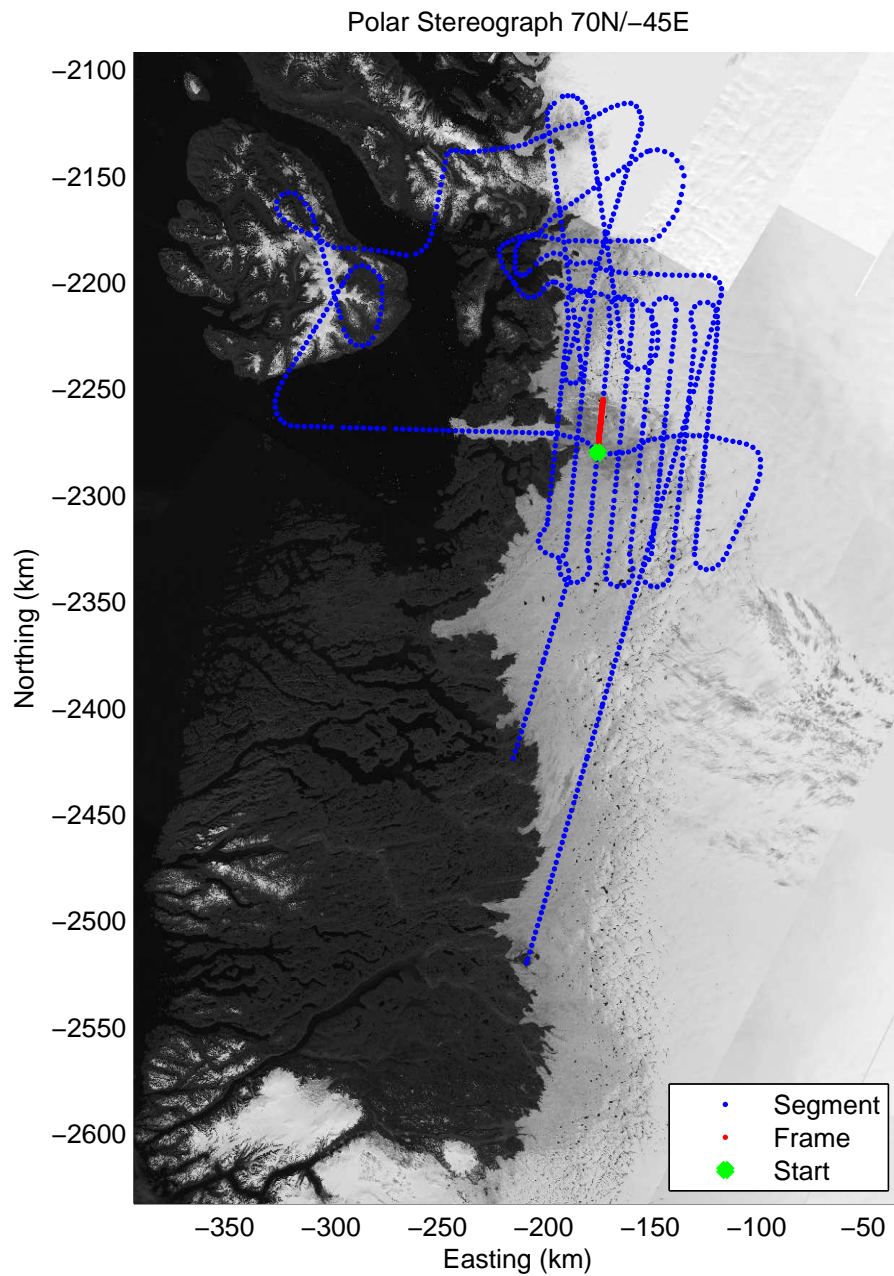
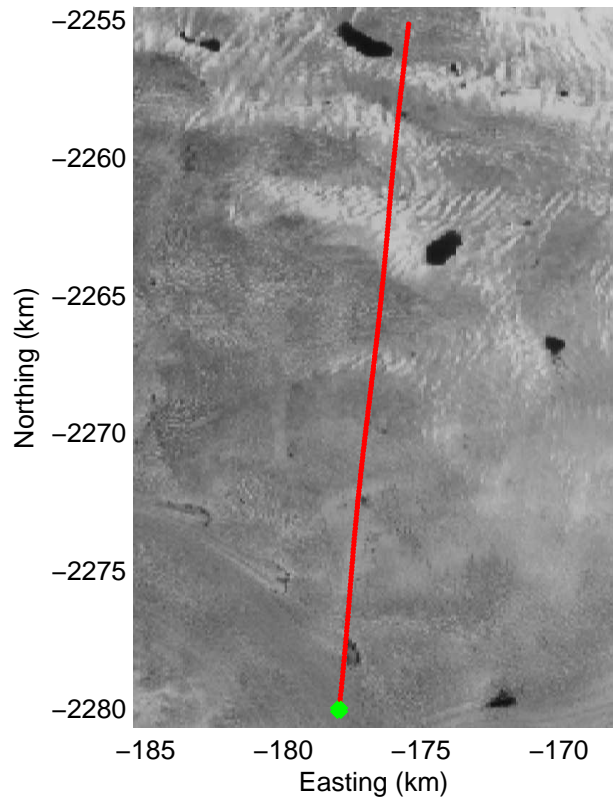
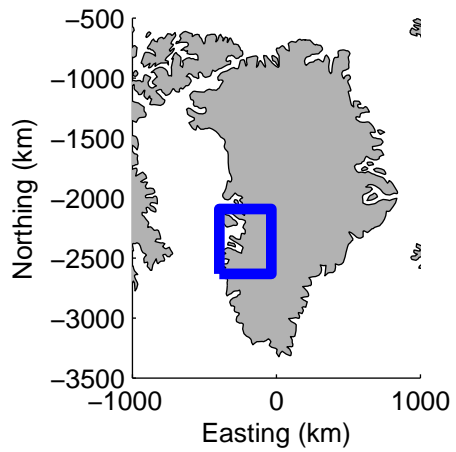
Data Frame ID: 20120421\_01\_017






Data Frame ID: 20120421\_01\_018

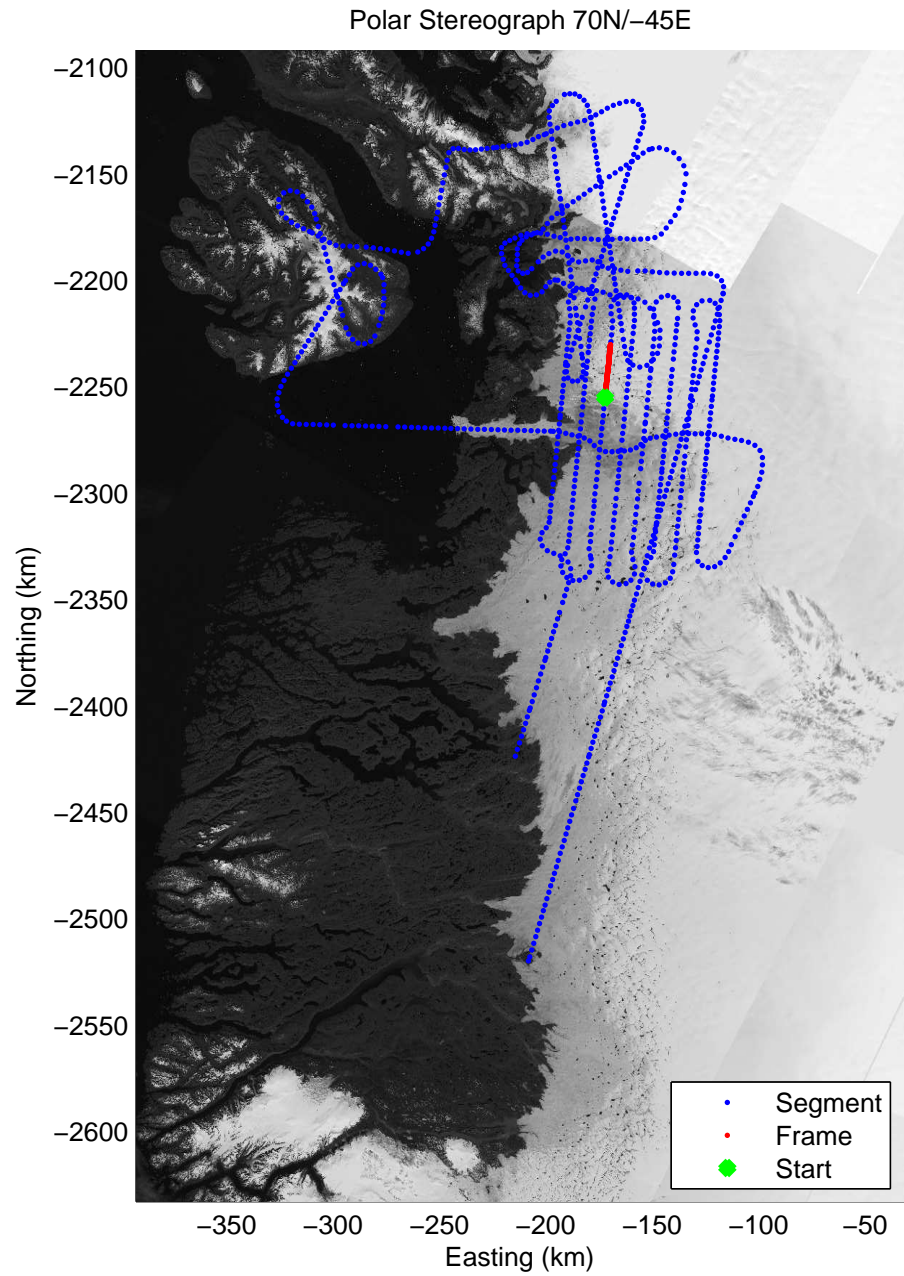

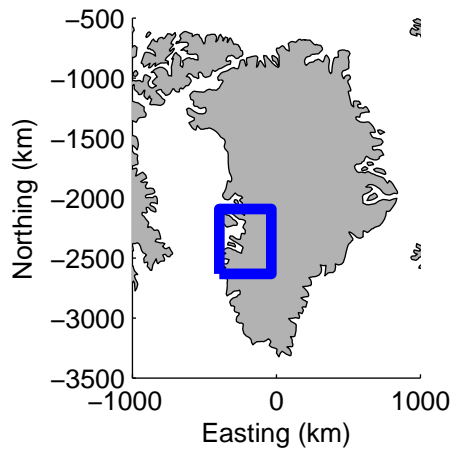





Data Frame ID: 20120421\_01\_019



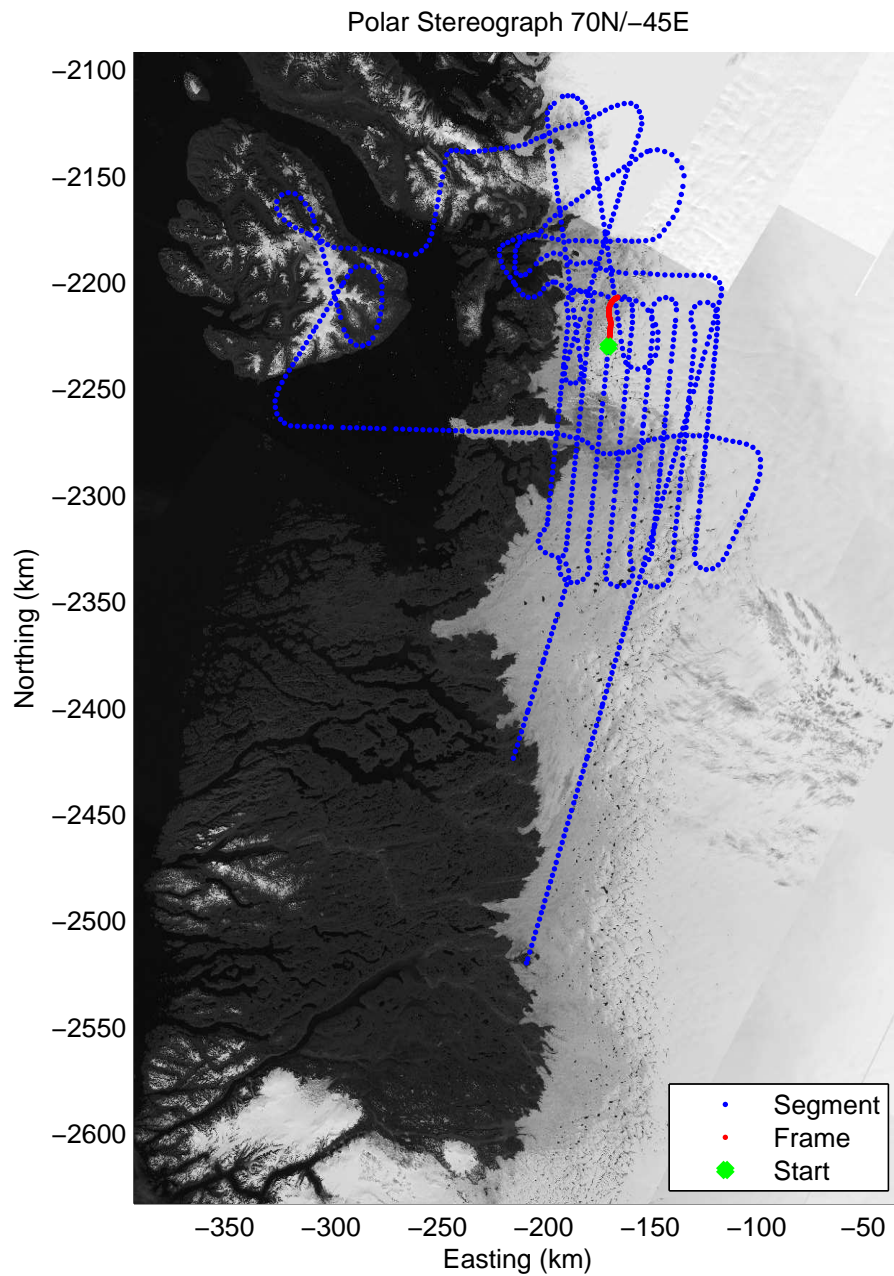

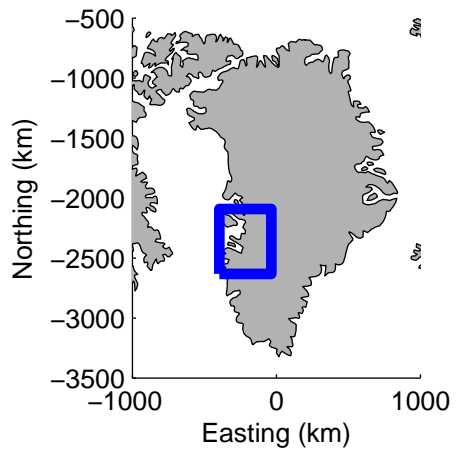
| 0.00 km  | 5.00 km  | 9.99 km  | distance  | 14.99 km | 19.98 km | 24.97 km |
|----------|----------|----------|-----------|----------|----------|----------|
| 69.113 N | 69.158 N | 69.202 N | latitude  | 69.247 N | 69.292 N | 69.337 N |
| 49.470 W | 49.469 W | 49.466 W | longitude | 49.461 W | 49.460 W | 49.456 W |



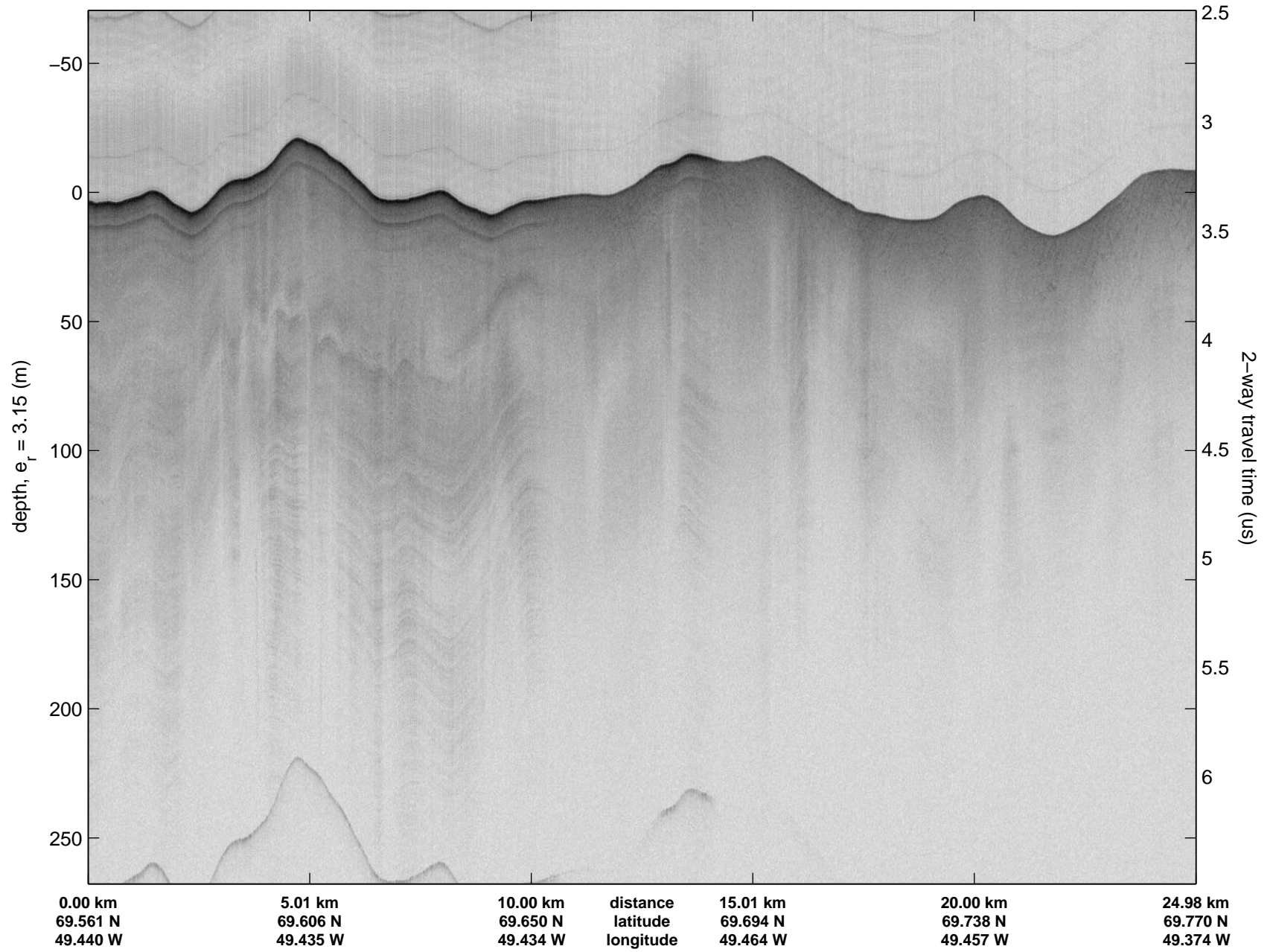
Data Frame ID: 20120421\_01\_020

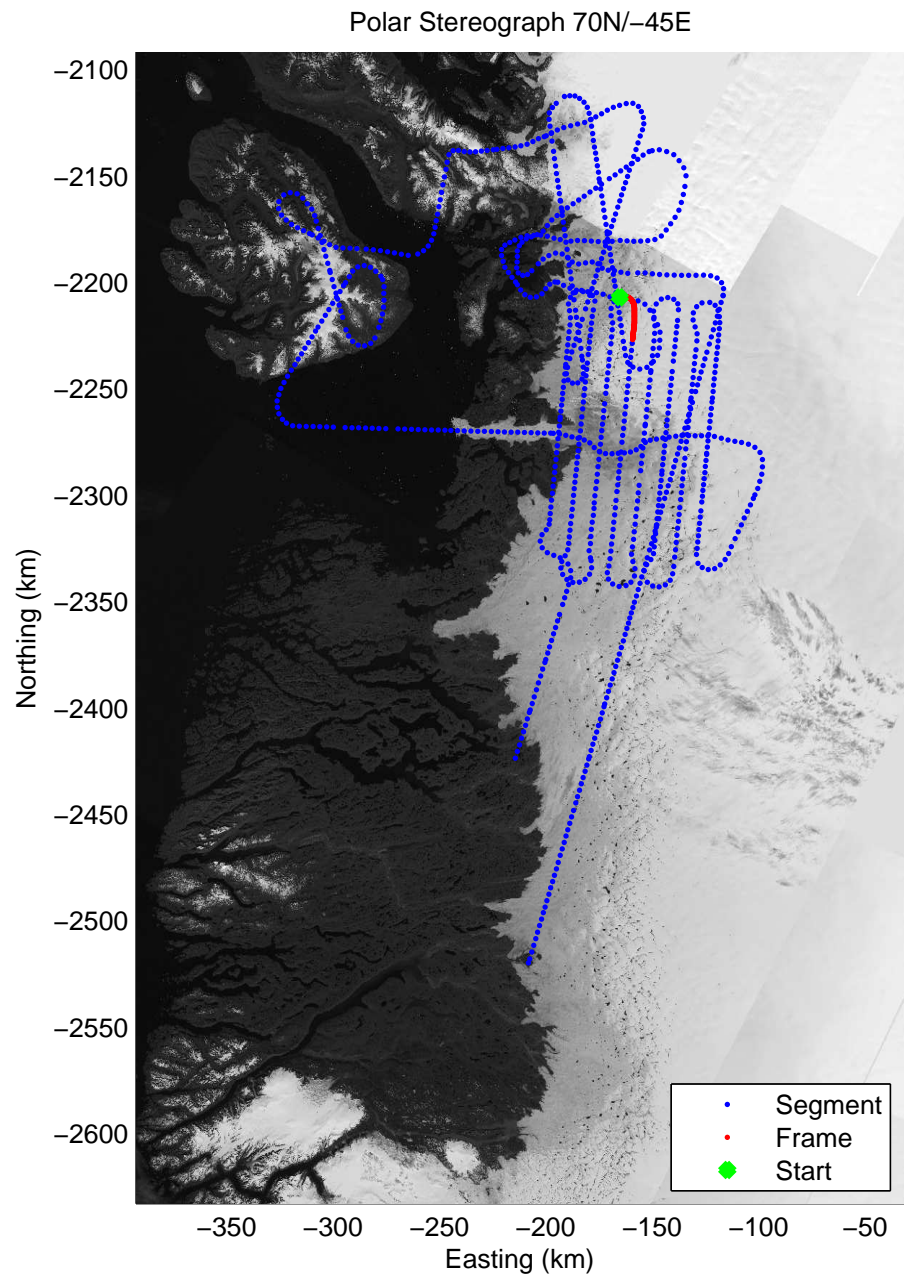

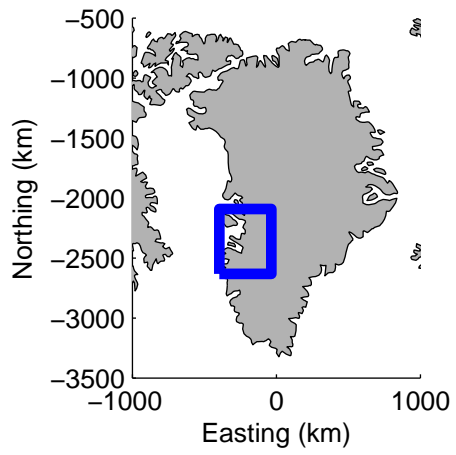







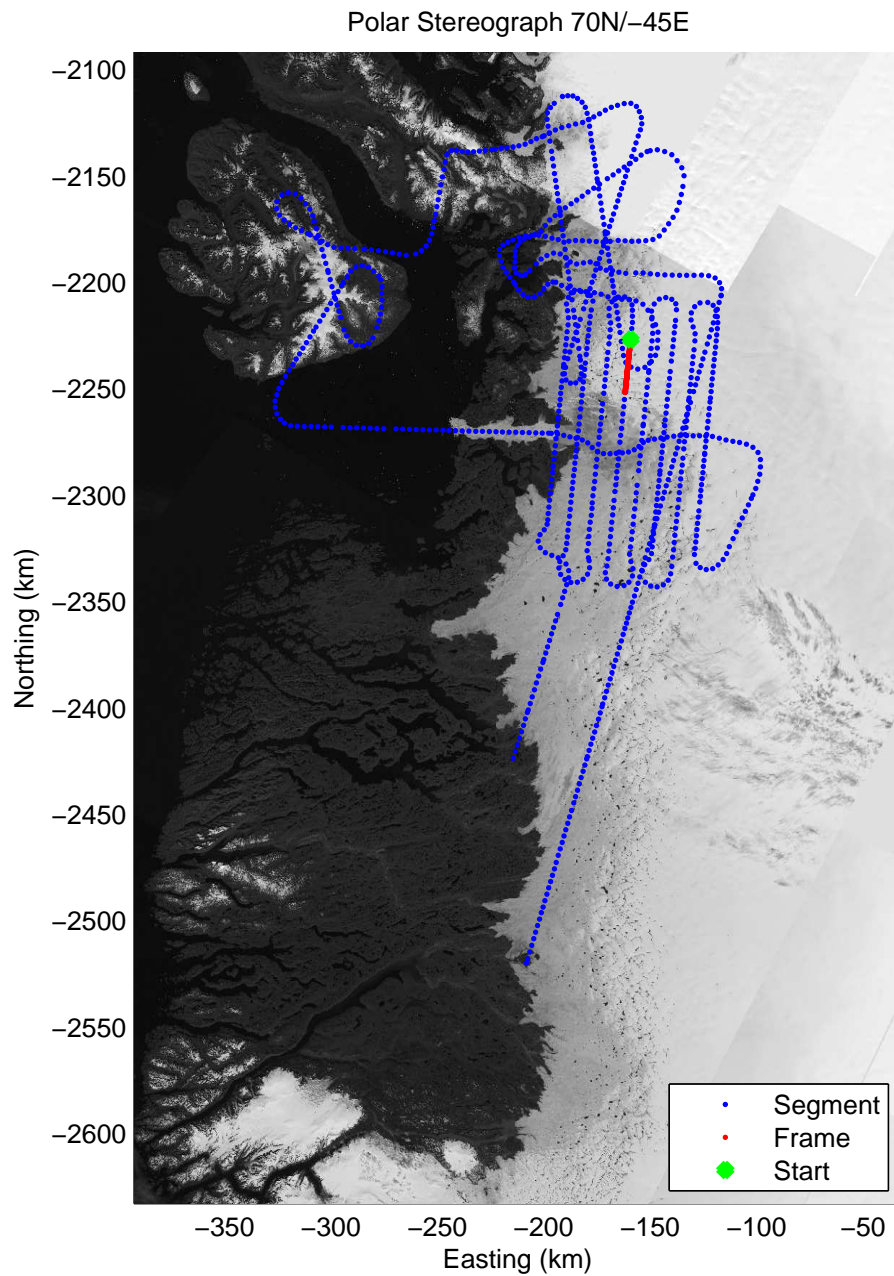

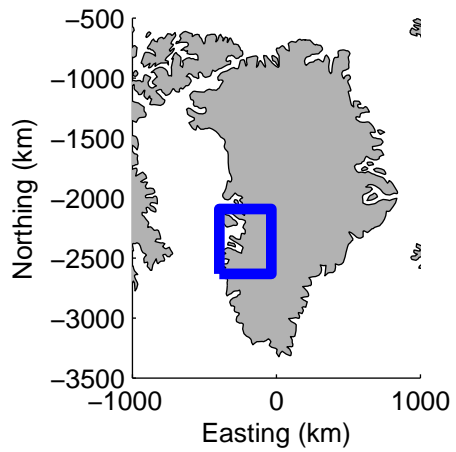
Data Frame ID: 20120421\_01\_021






Data Frame ID: 20120421\_01\_022





Data Frame ID: 20120421\_01\_023



0.00 km  
69.597 N  
49.180 W

5.00 km  
69.552 N  
49.184 W

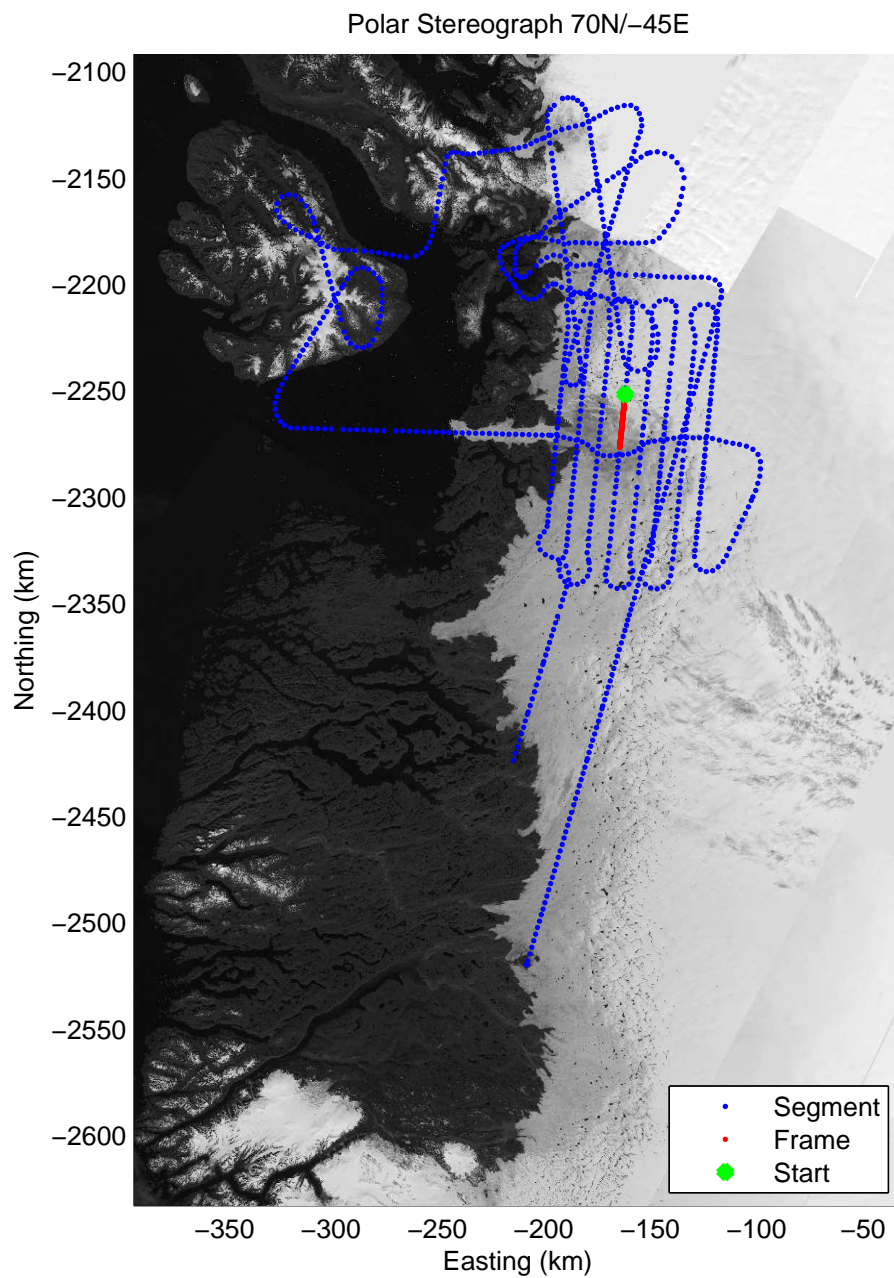

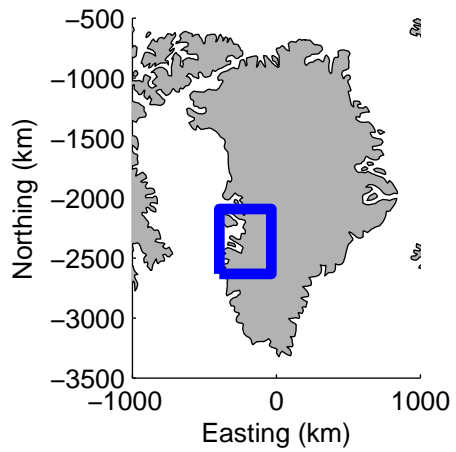
10.00 km  
69.507 N  
49.188 W

distance  
latitude  
longitude


14.99 km  
69.463 N  
49.192 W

19.99 km  
69.418 N  
49.196 W

24.98 km  
69.373 N  
49.199 W



Data Frame ID: 20120421\_01\_024



0.00 km  
69.373 N  
49.200 W

5.01 km  
69.328 N  
49.203 W

10.00 km  
69.283 N  
49.207 W

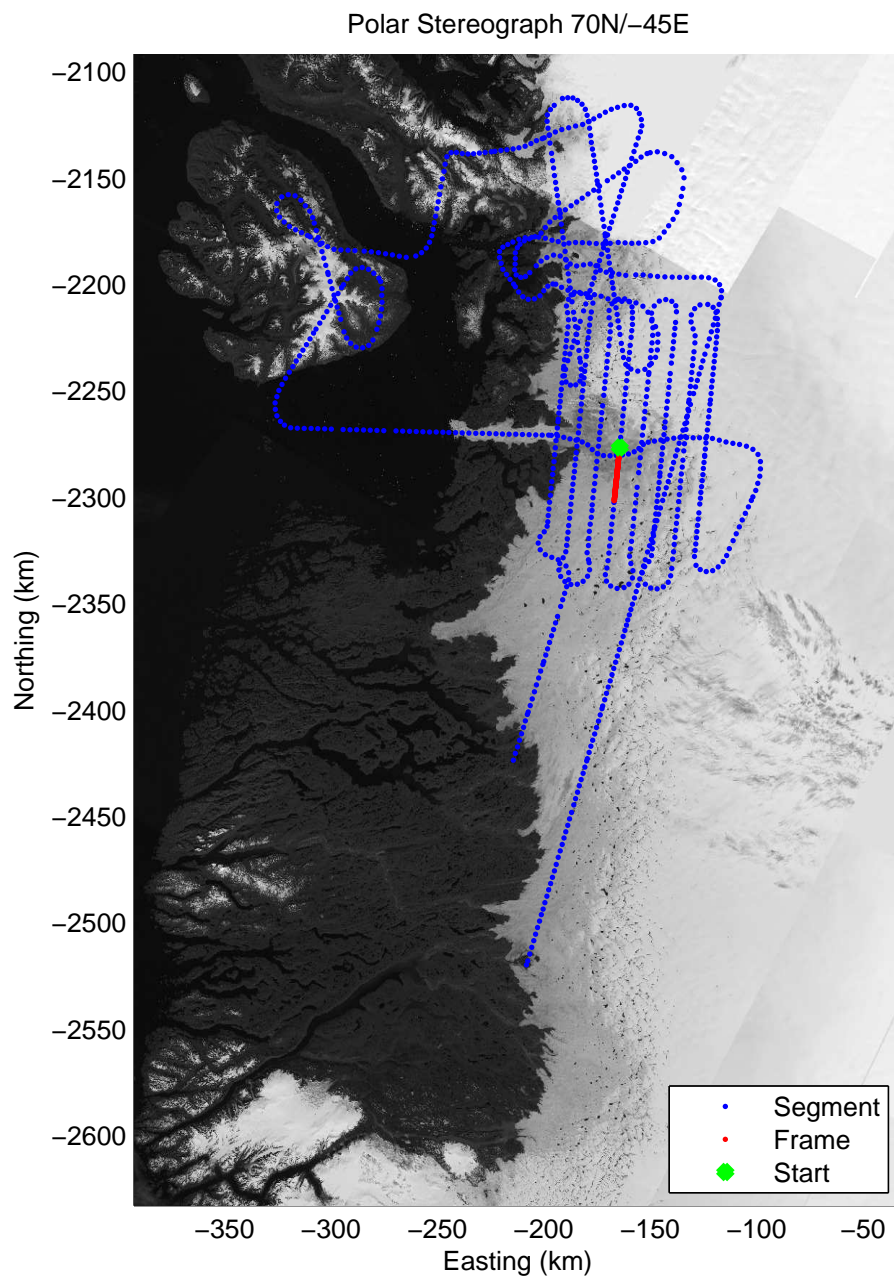

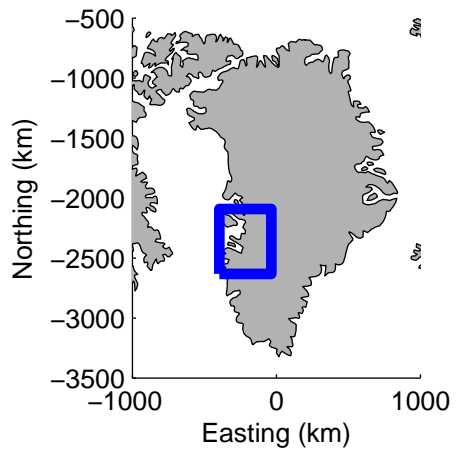
distance  
latitude  
longitude

14.98 km  
69.239 N  
49.210 W


19.99 km  
69.194 N  
49.214 W

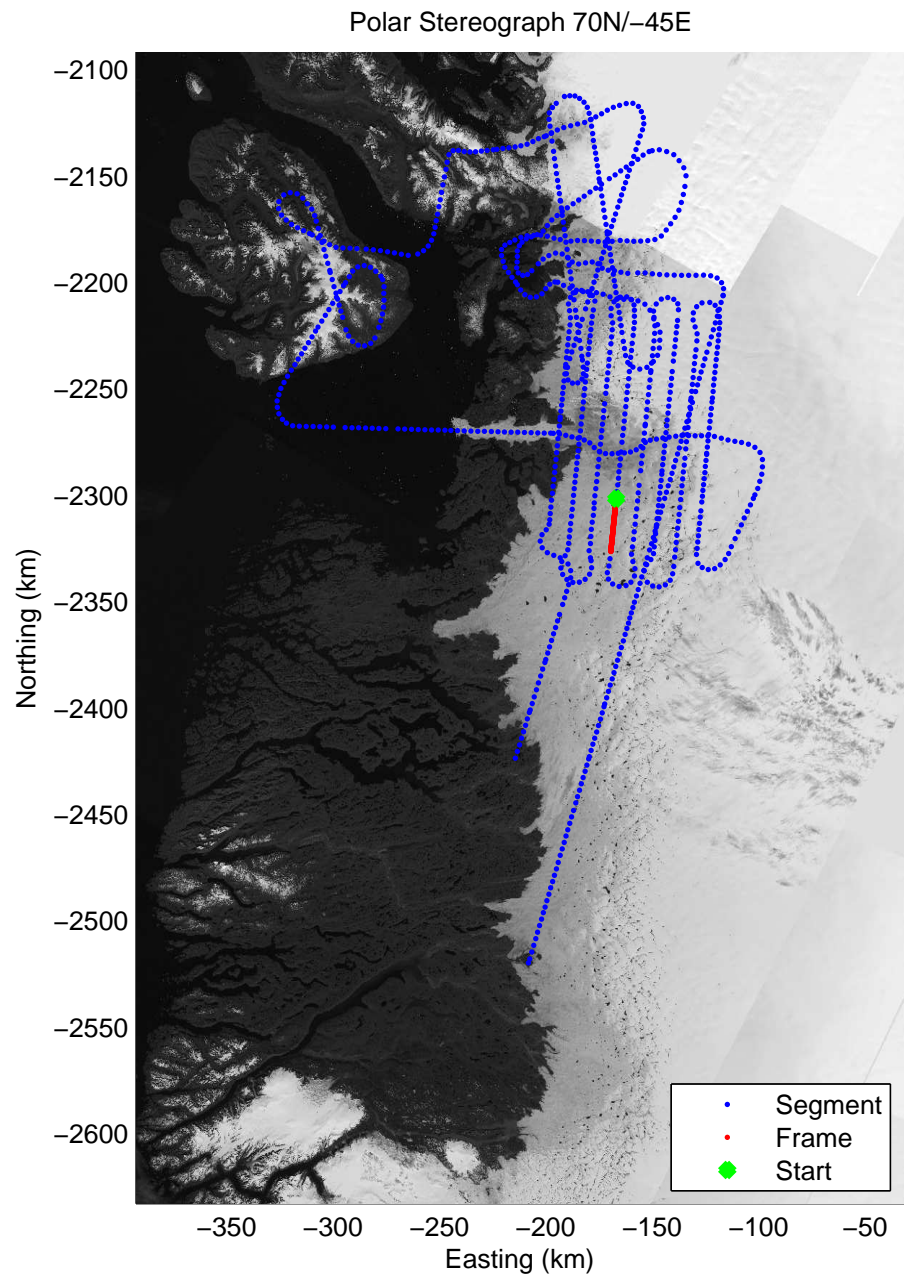

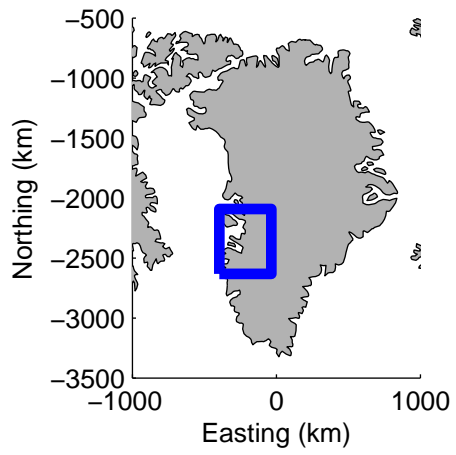
24.97 km  
69.149 N  
49.218 W



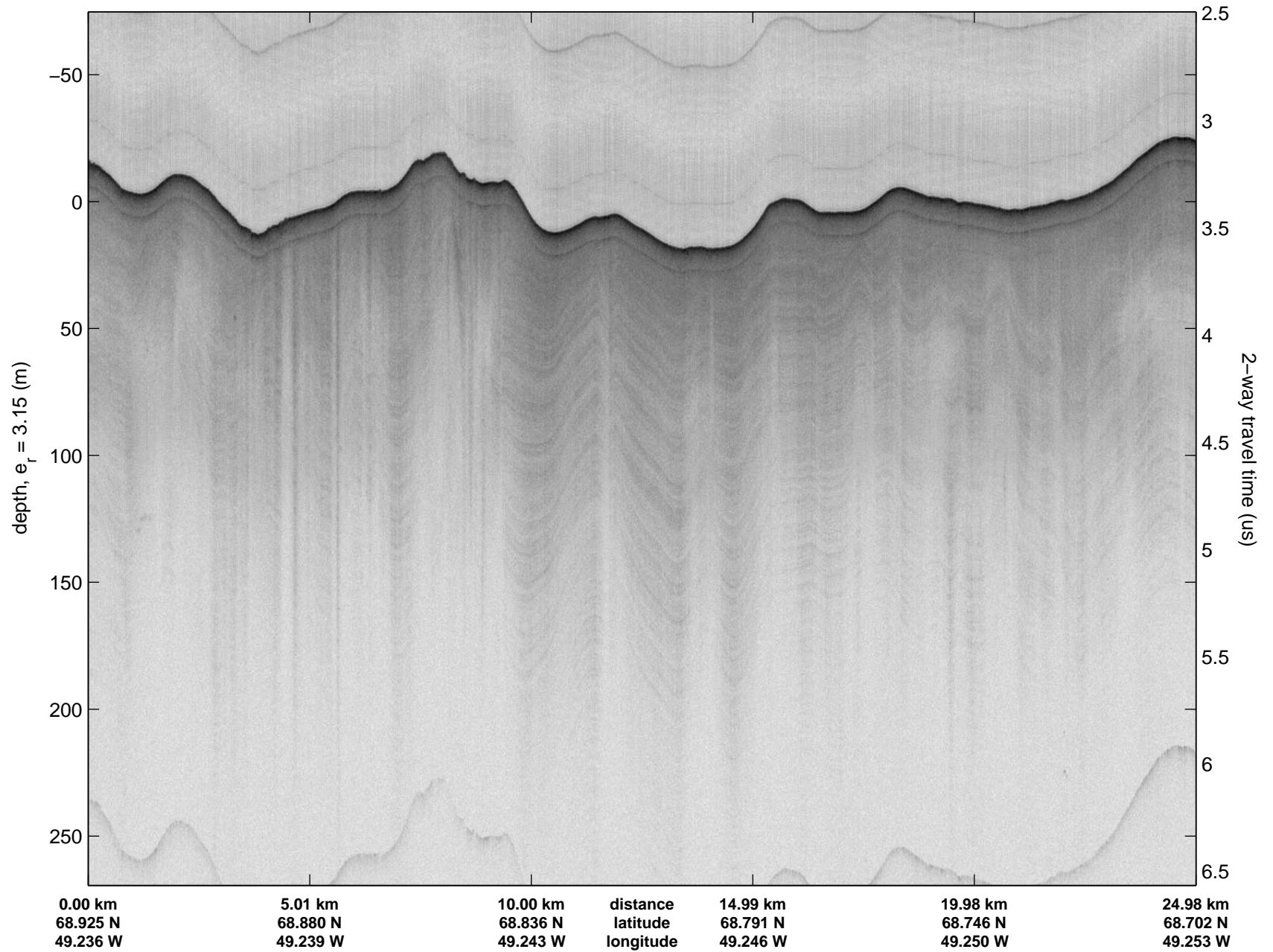


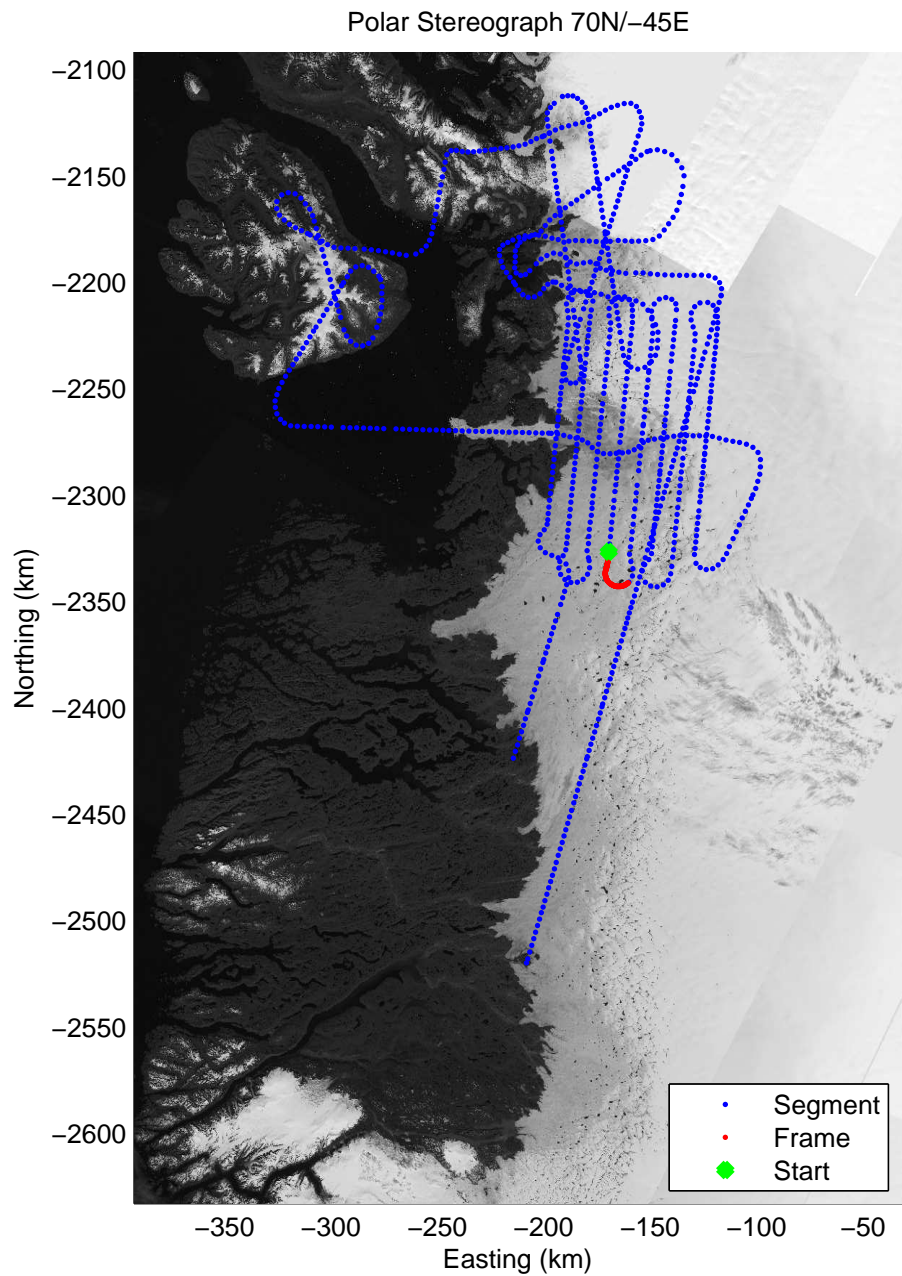

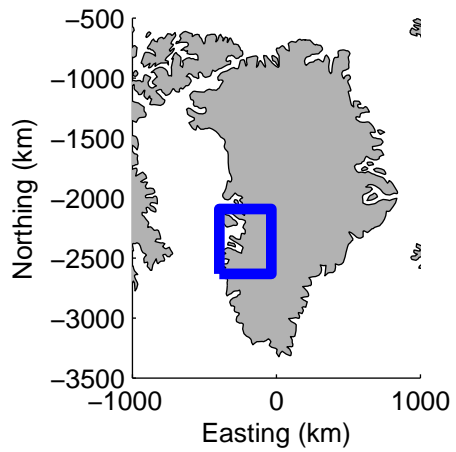
Data Frame ID: 20120421\_01\_025






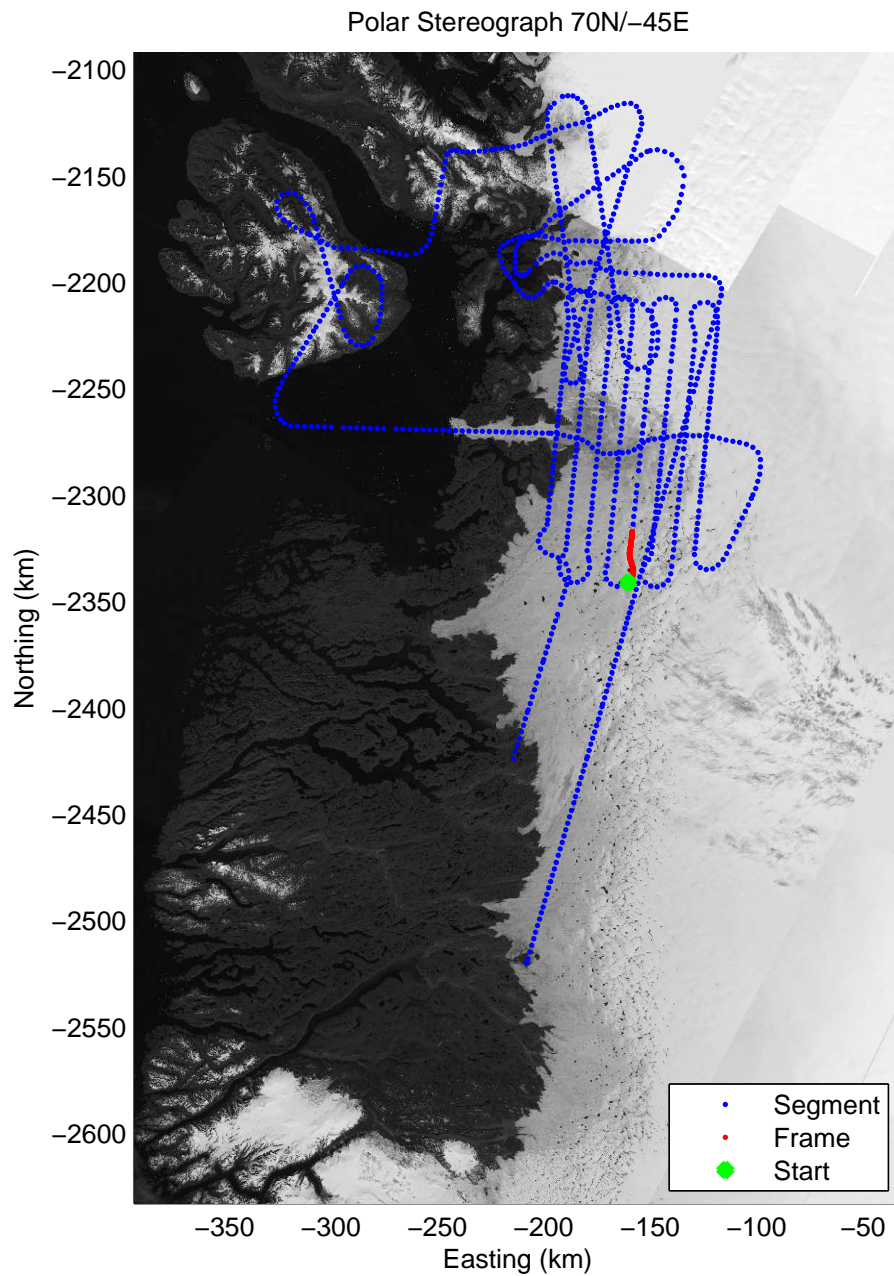

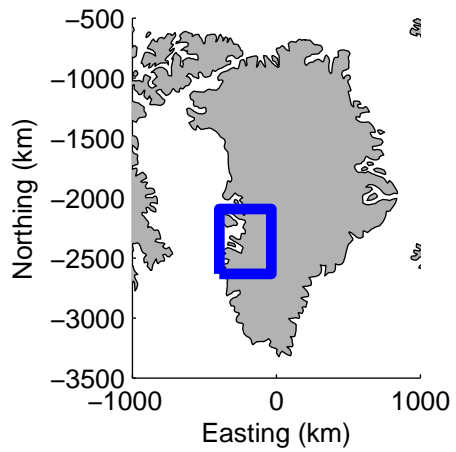
Data Frame ID: 20120421\_01\_026






Data Frame ID: 20120421\_01\_027

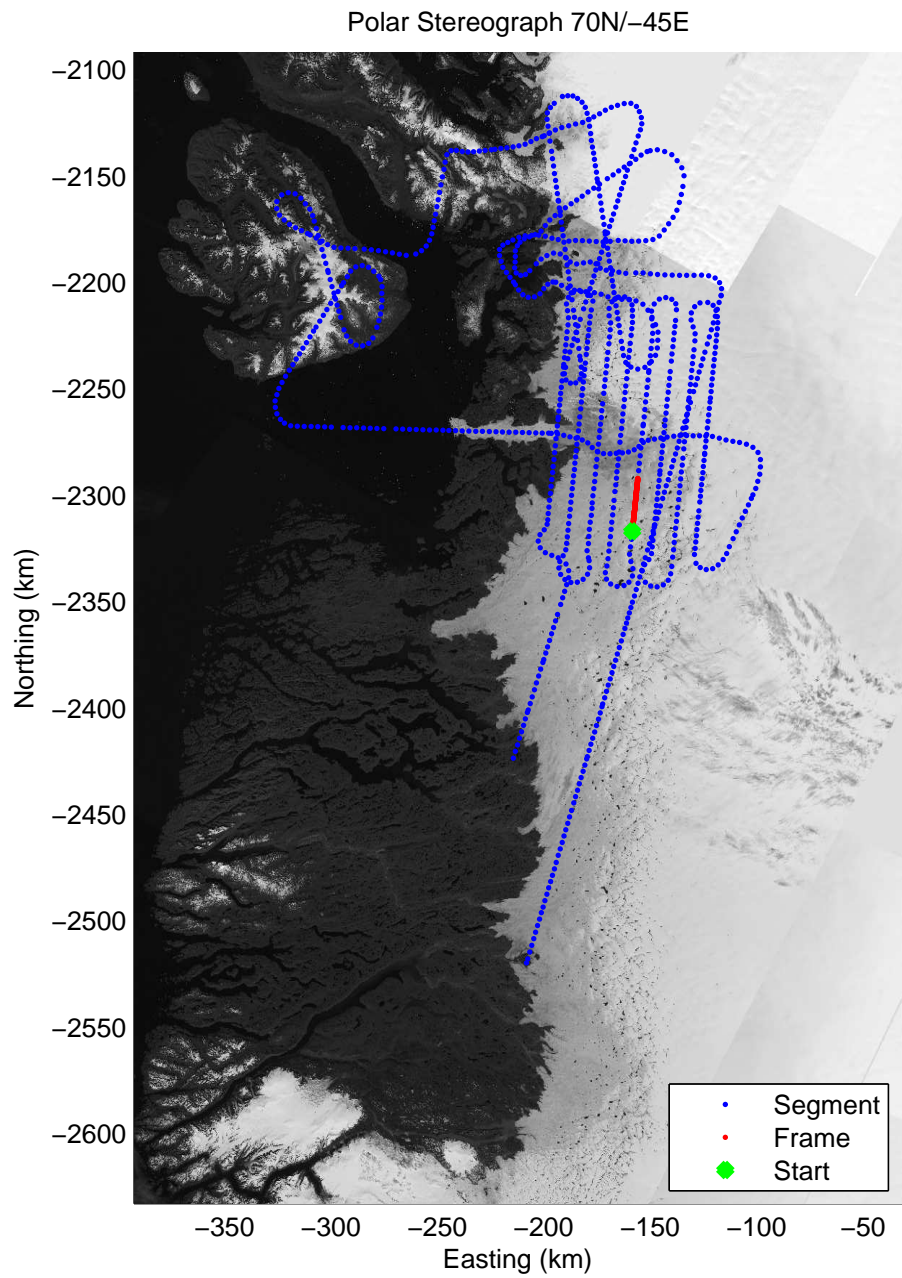

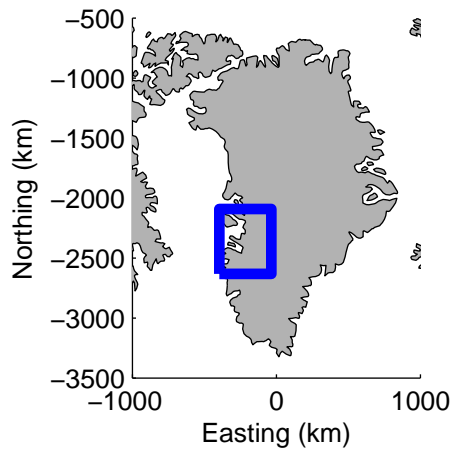





Data Frame ID: 20120421\_01\_028

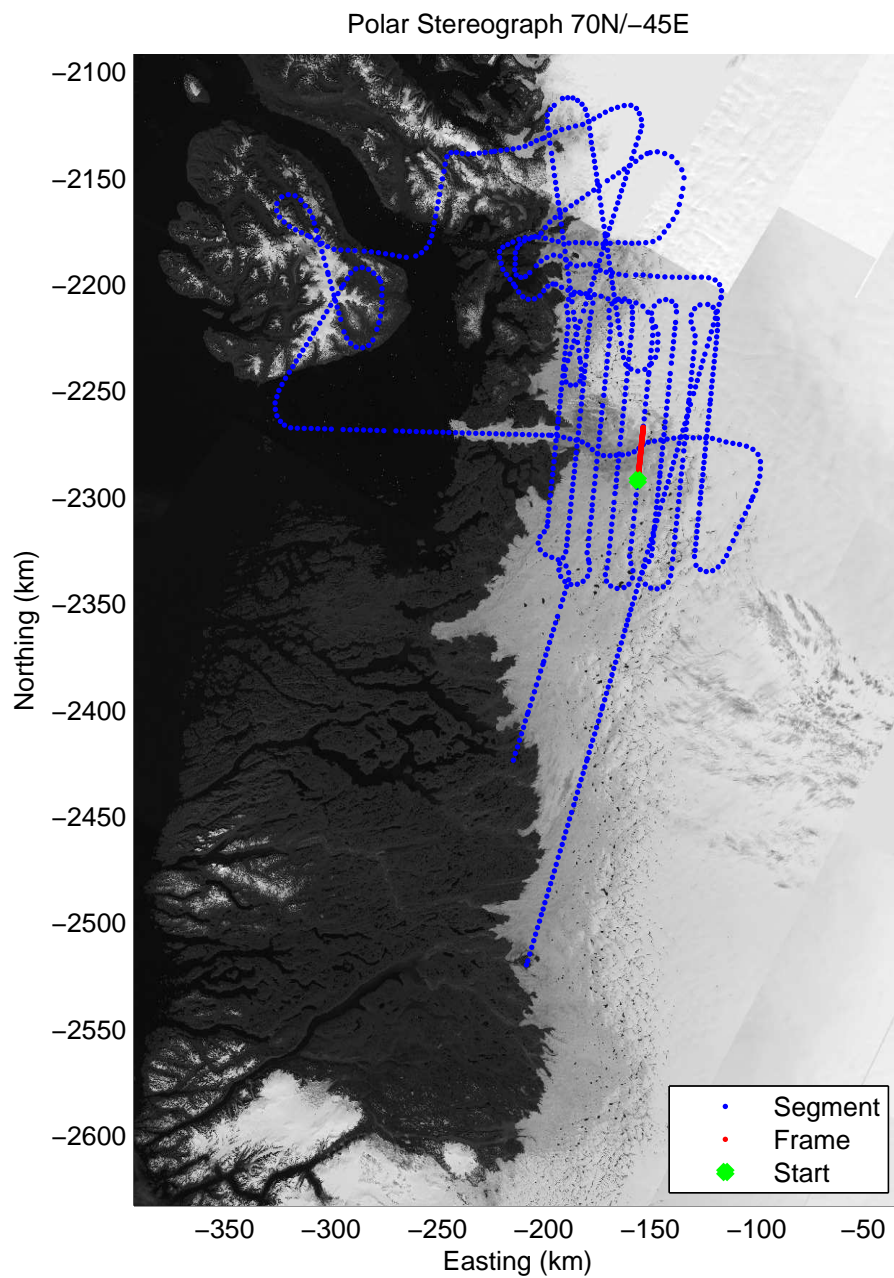

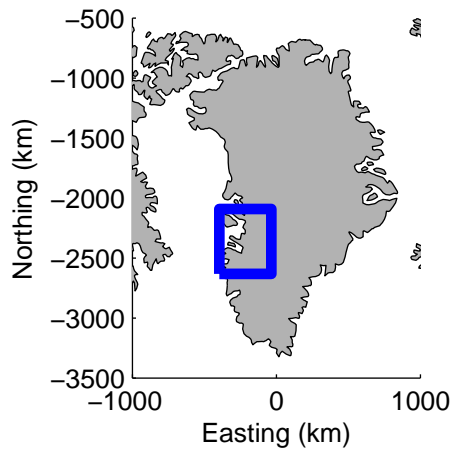







Data Frame ID: 20120421\_01\_029

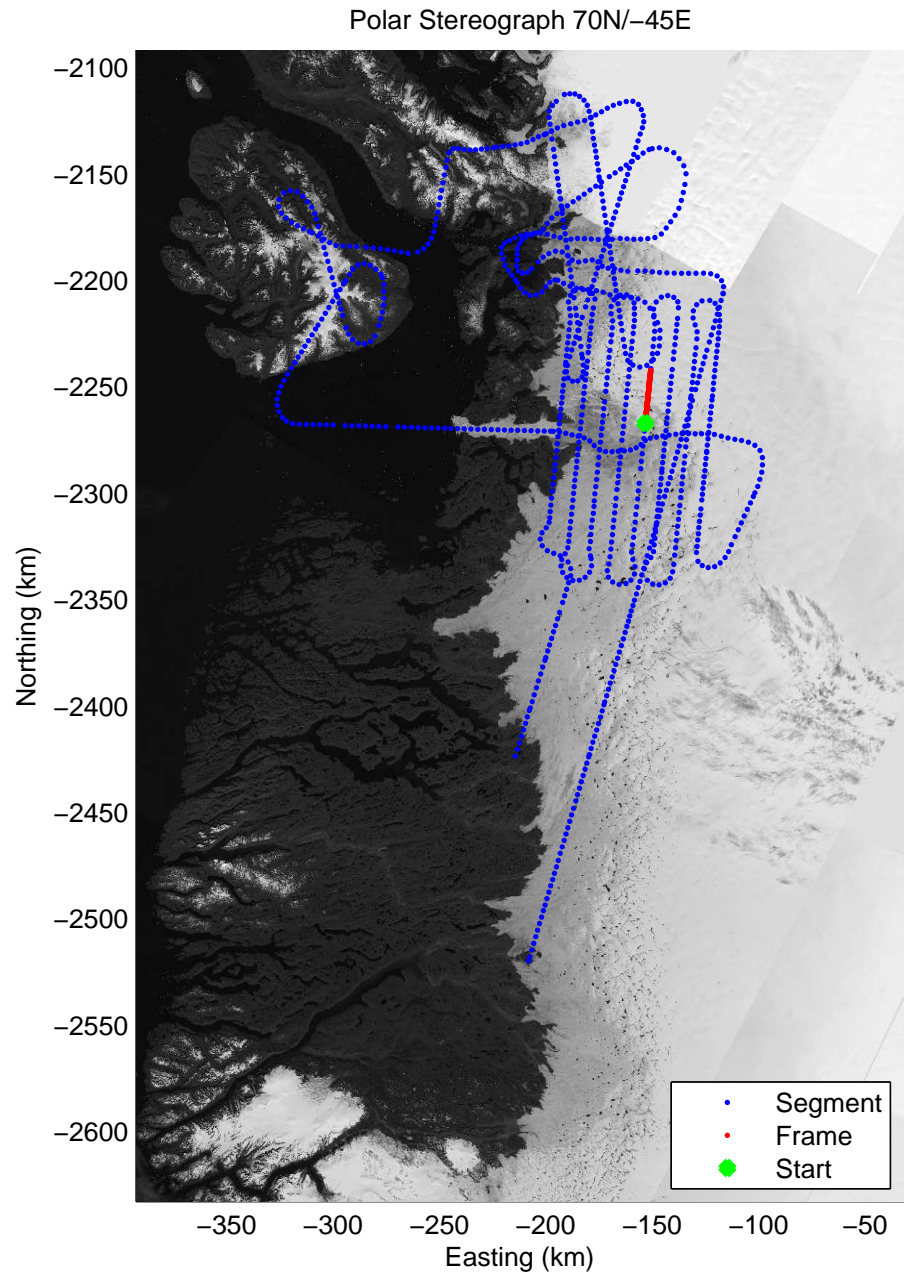

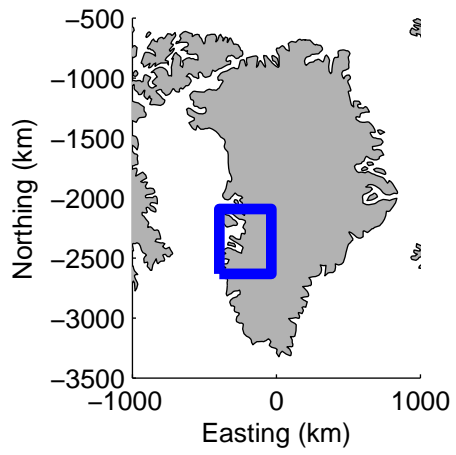




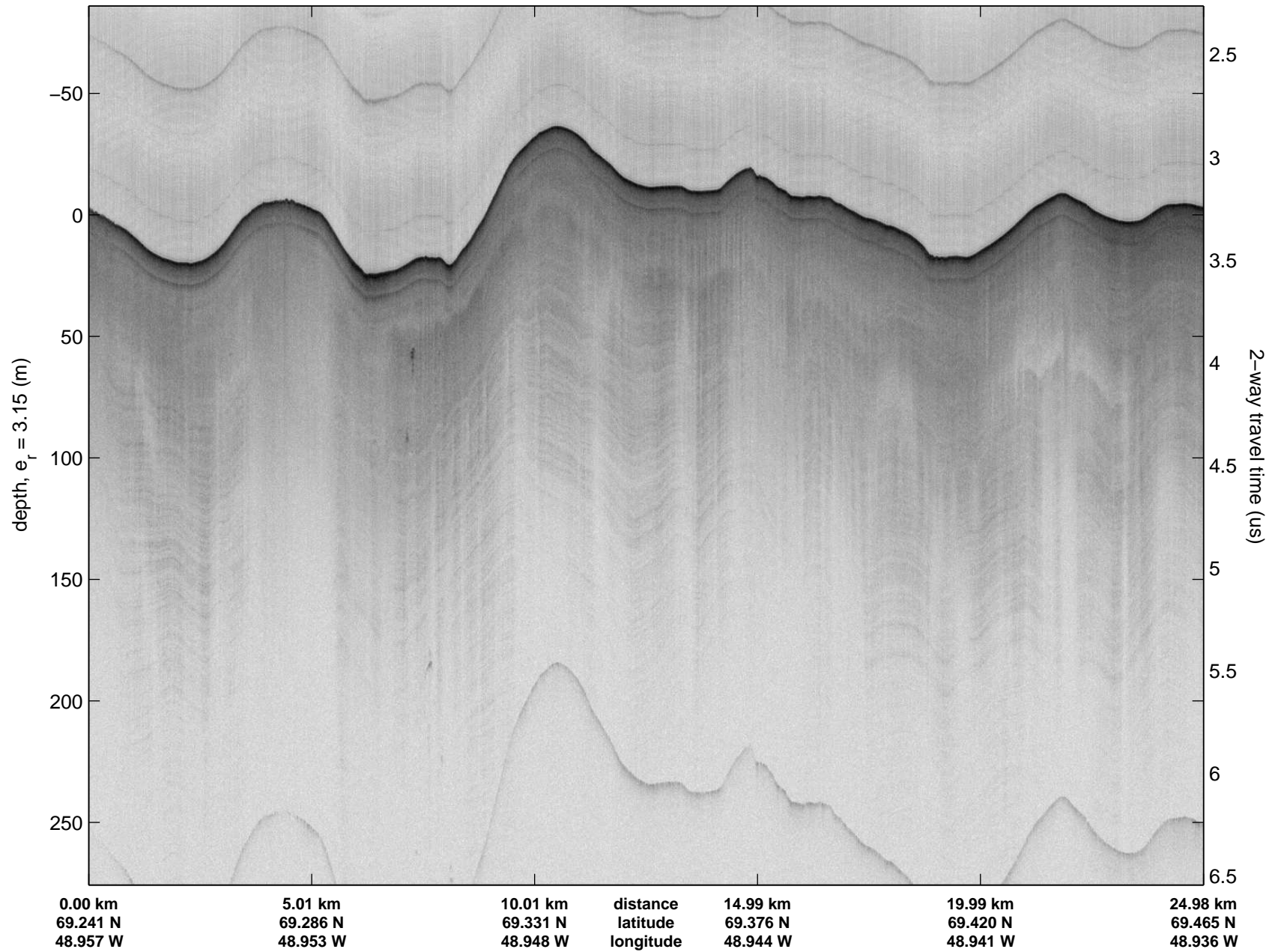
Data Frame ID: 20120421\_01\_030

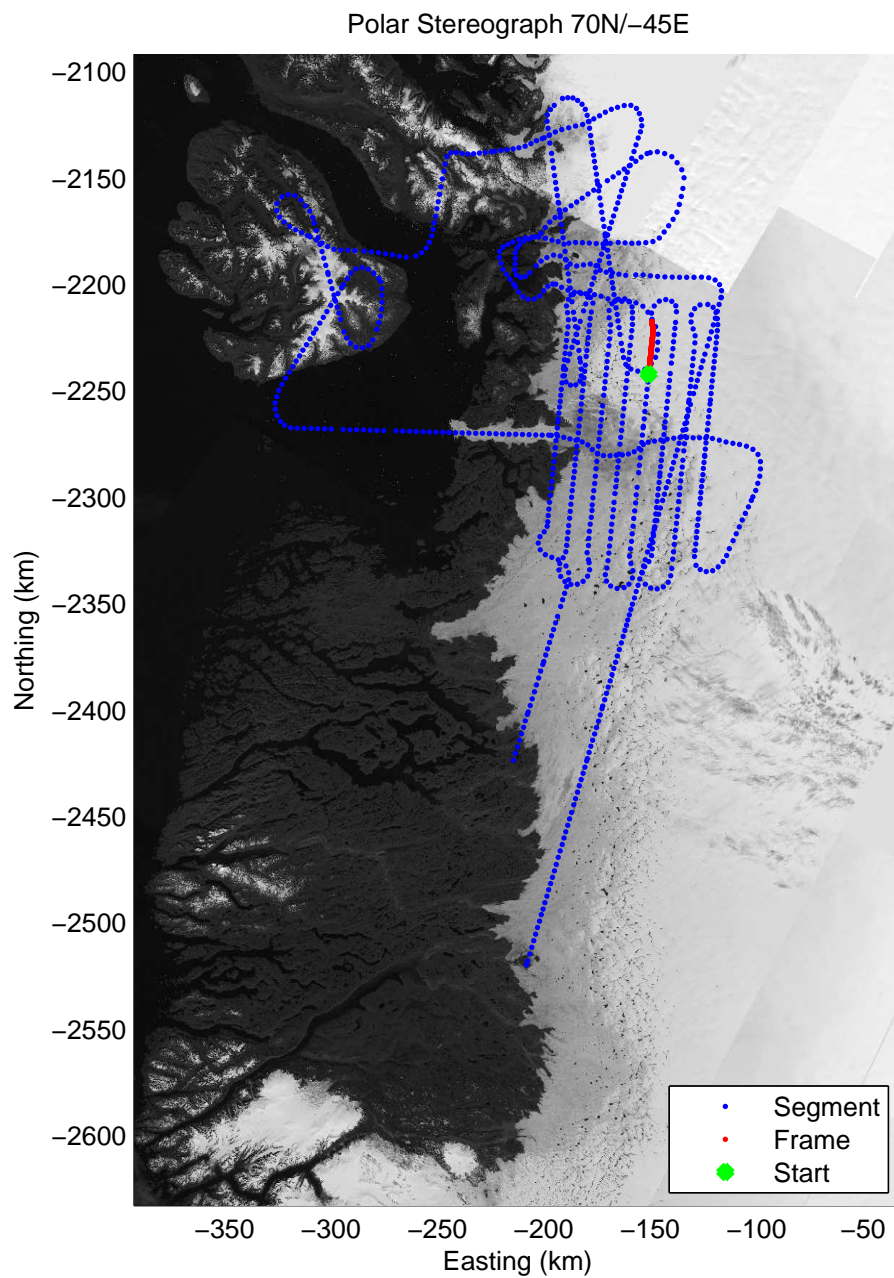

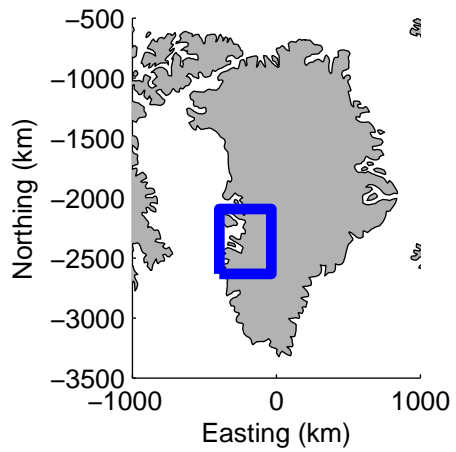


|          |          |          |           |          |          |          |
|----------|----------|----------|-----------|----------|----------|----------|
| 0.00 km  | 5.00 km  | 9.99 km  | distance  | 14.99 km | 19.99 km | 24.97 km |
| 69.017 N | 69.062 N | 69.107 N | latitude  | 69.152 N | 69.196 N | 69.241 N |
| 48.978 W | 48.973 W | 48.969 W | longitude | 48.965 W | 48.961 W | 48.957 W |

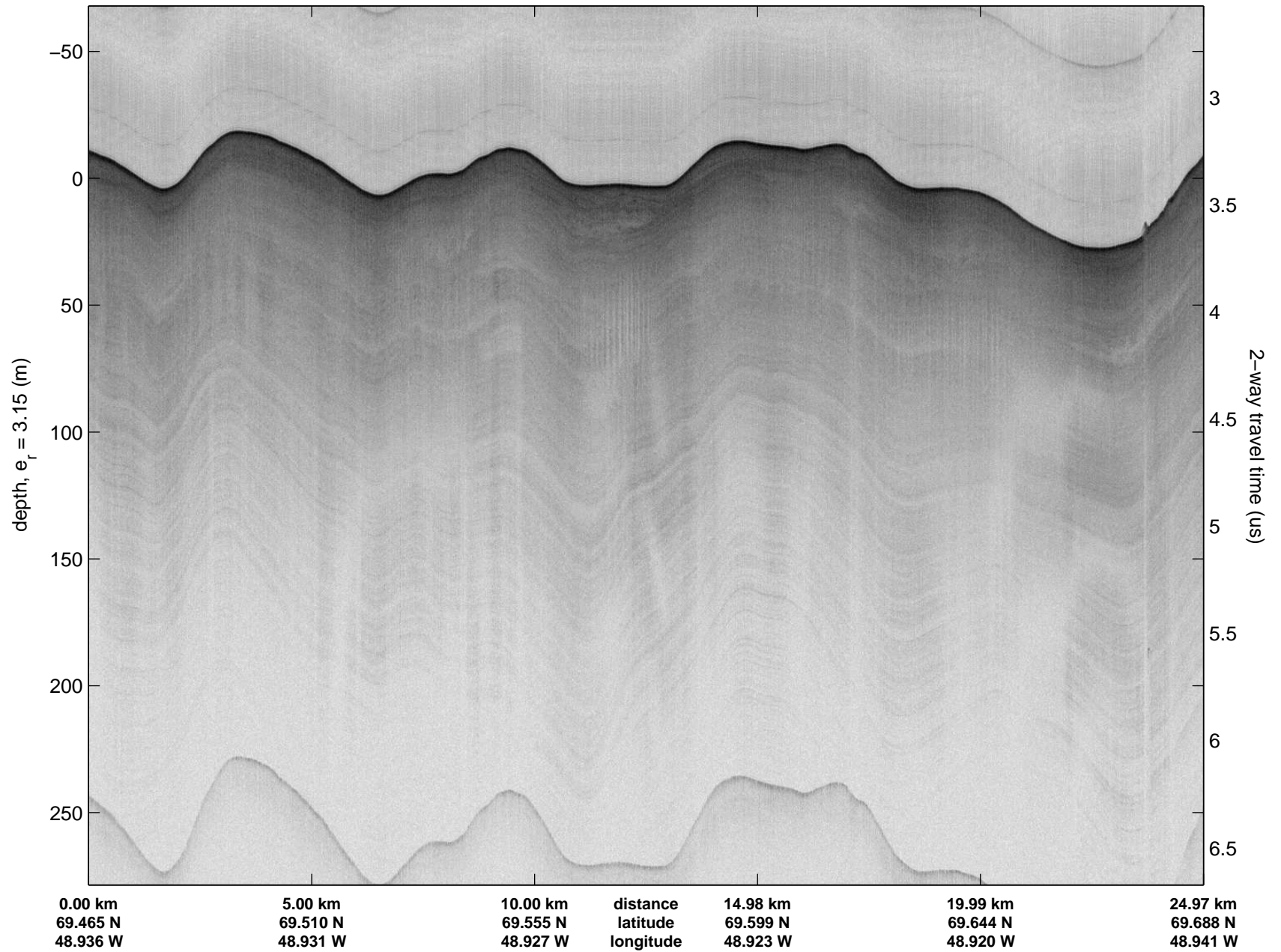


Data Frame ID: 20120421\_01\_031

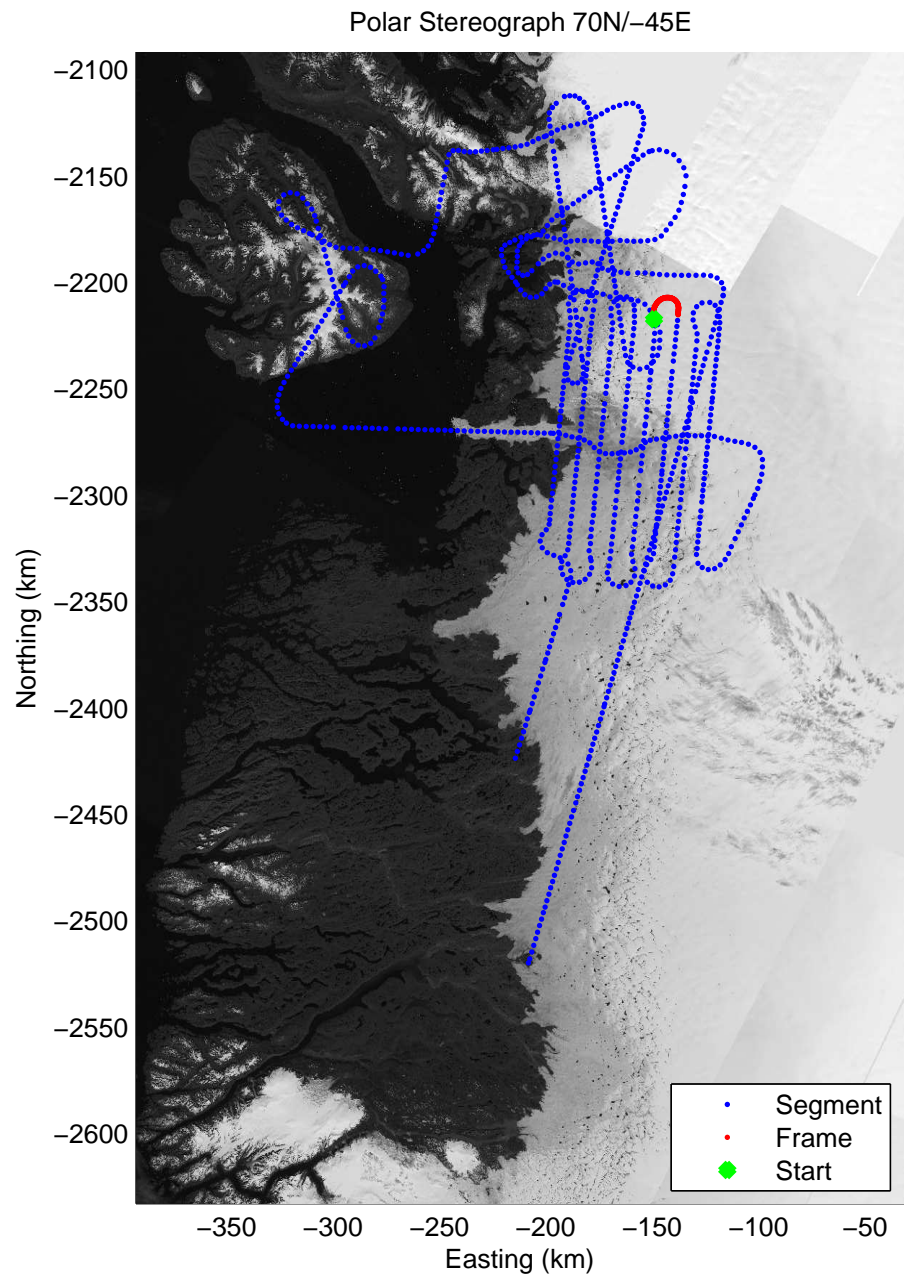

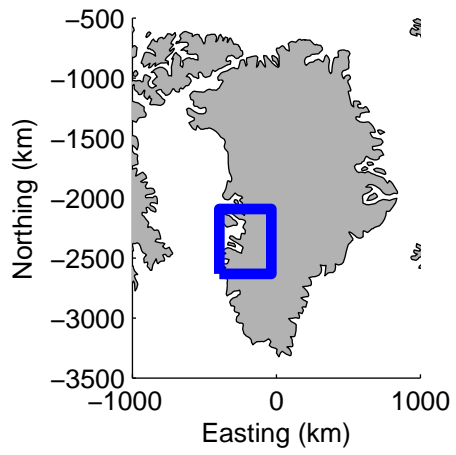





Data Frame ID: 20120421\_01\_032

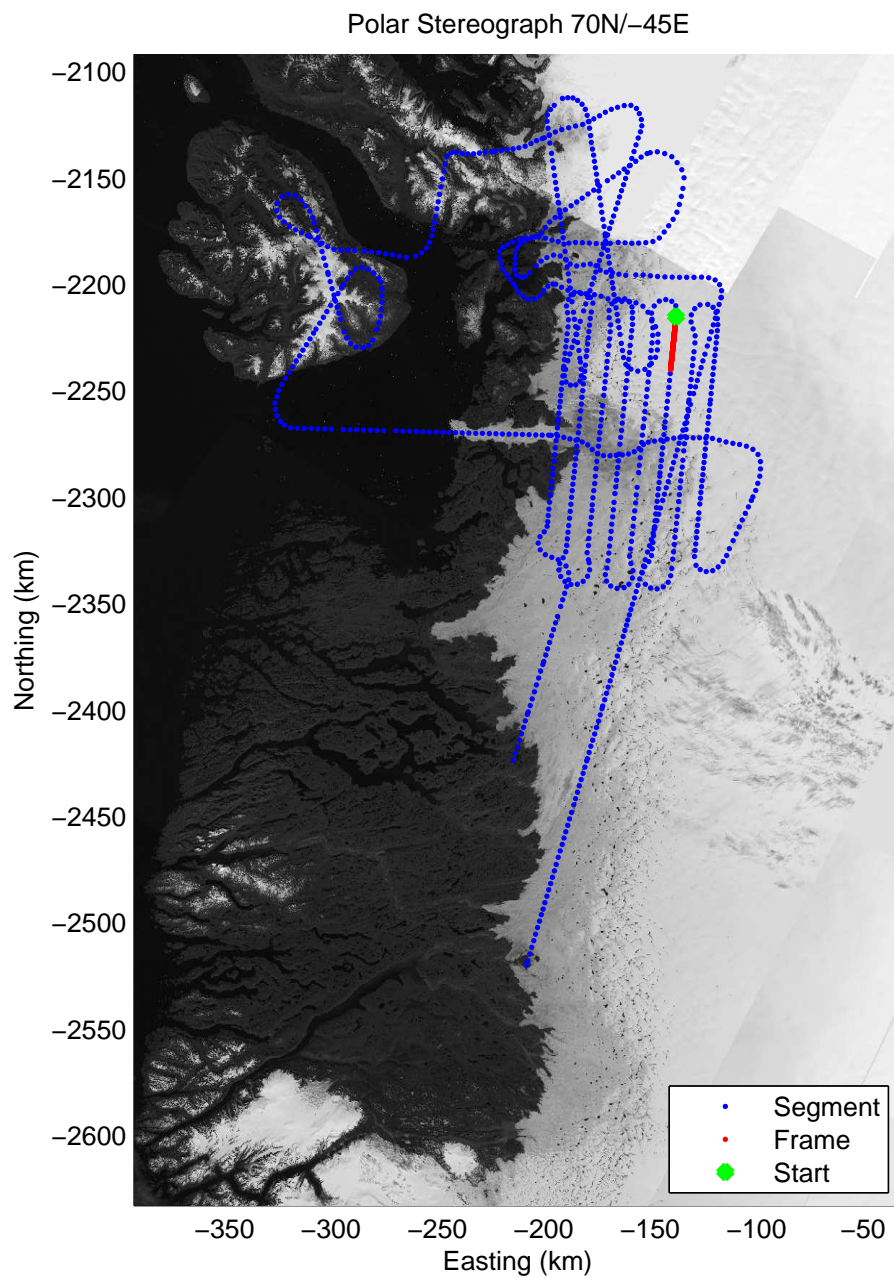
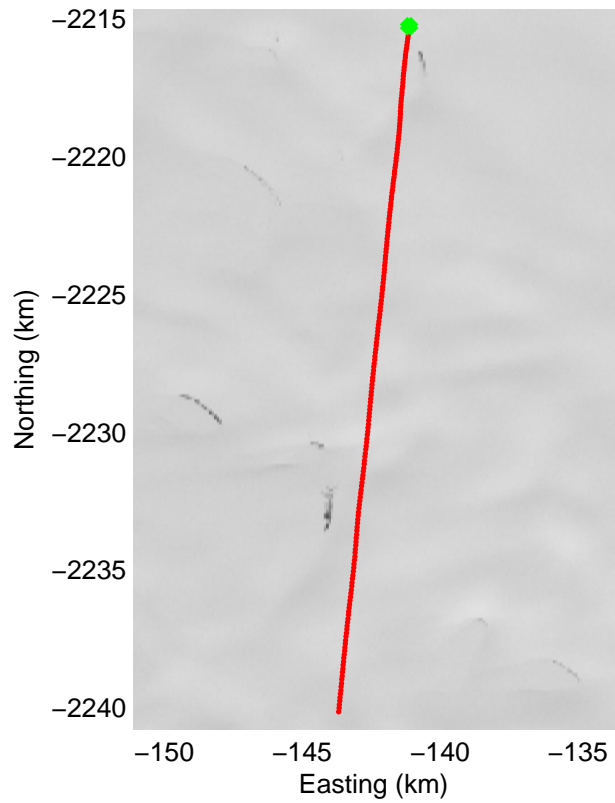
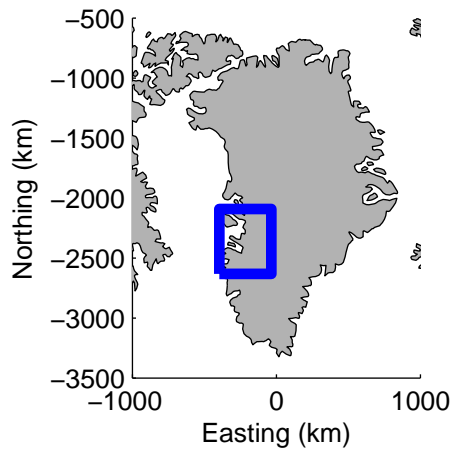




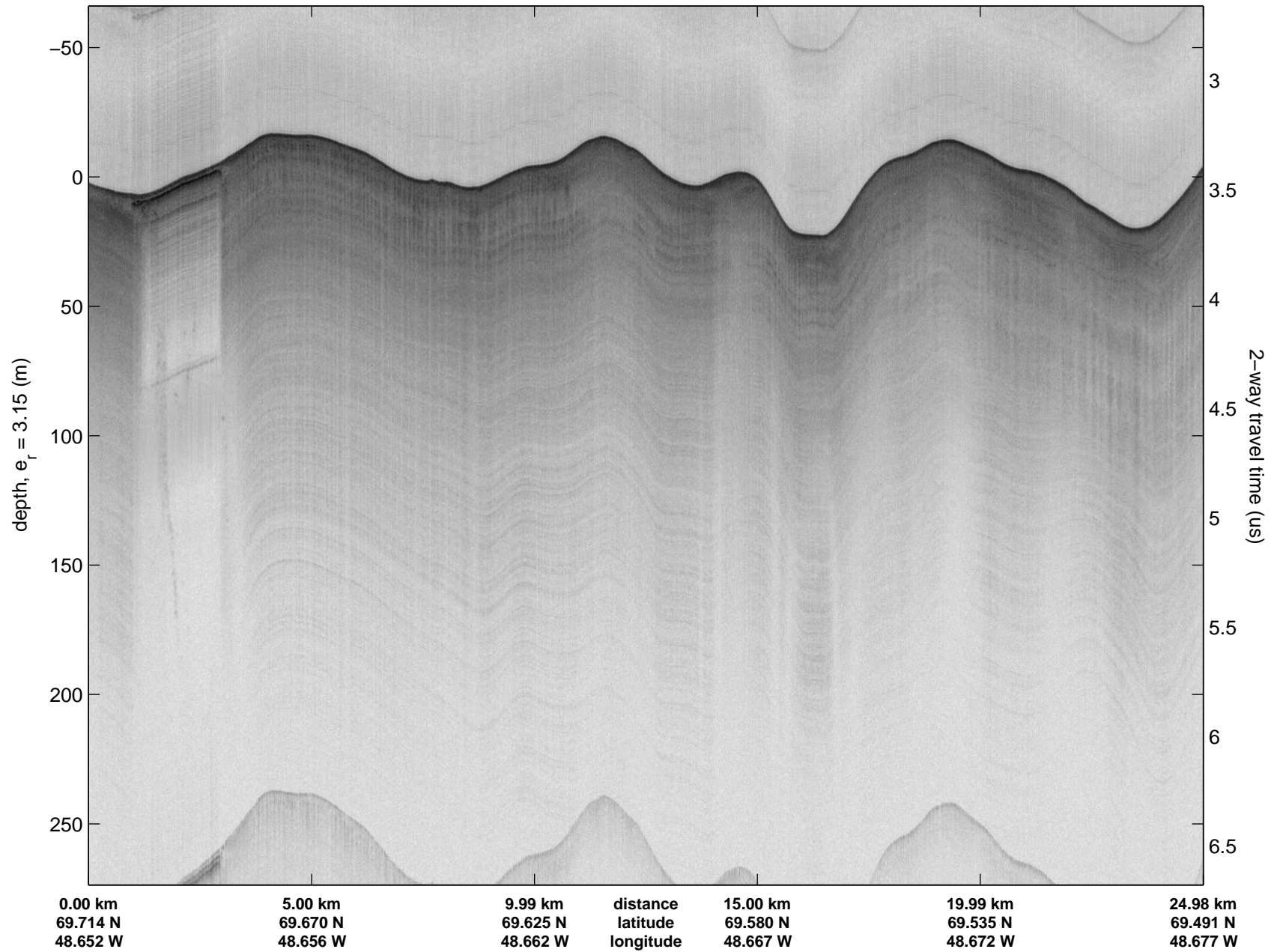


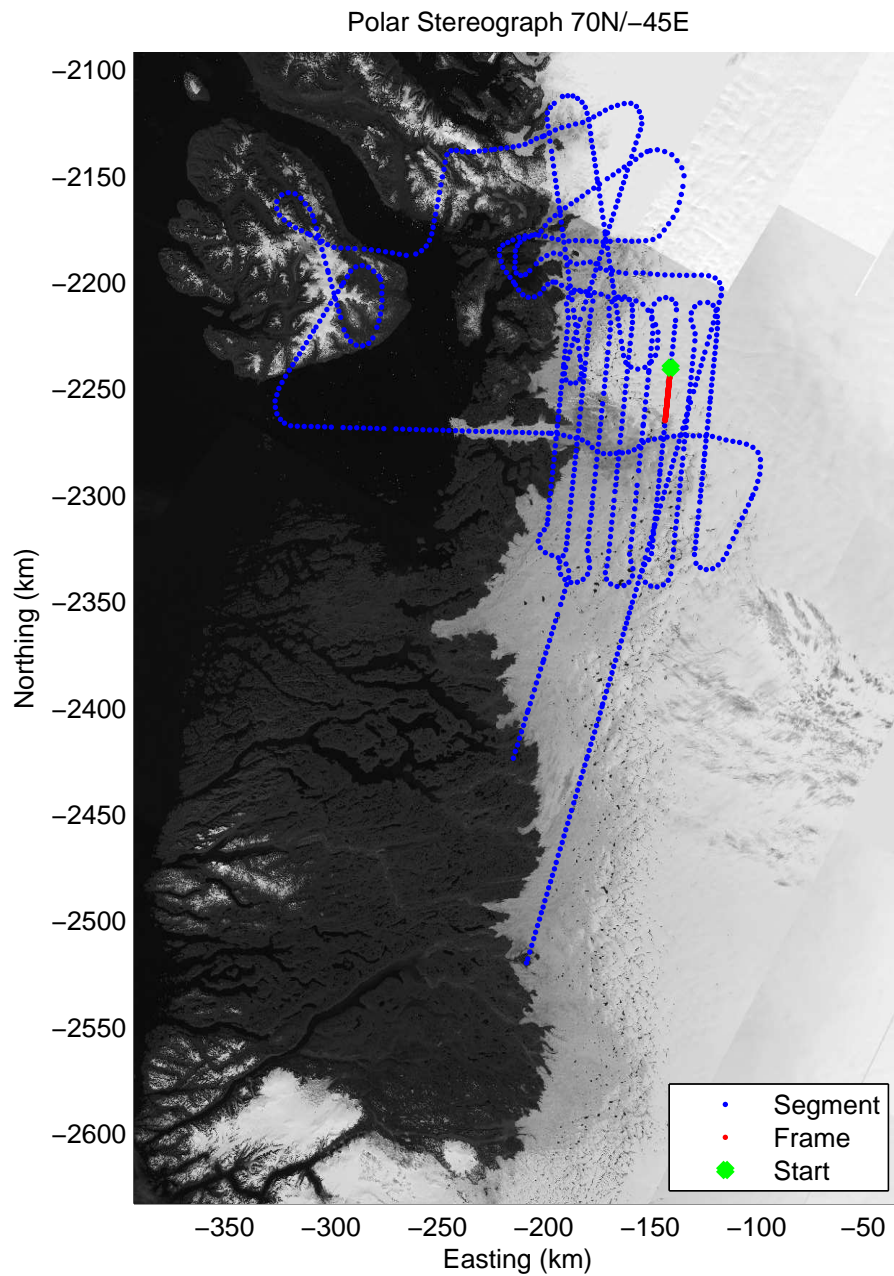

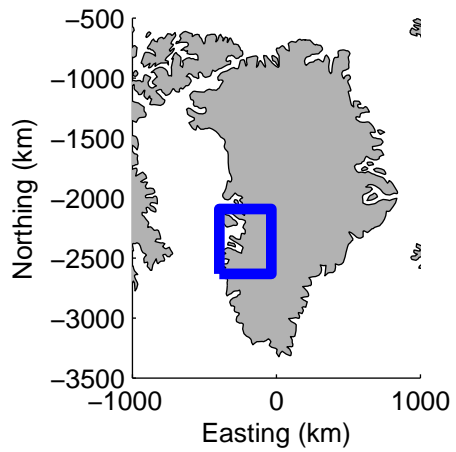
Data Frame ID: 20120421\_01\_033






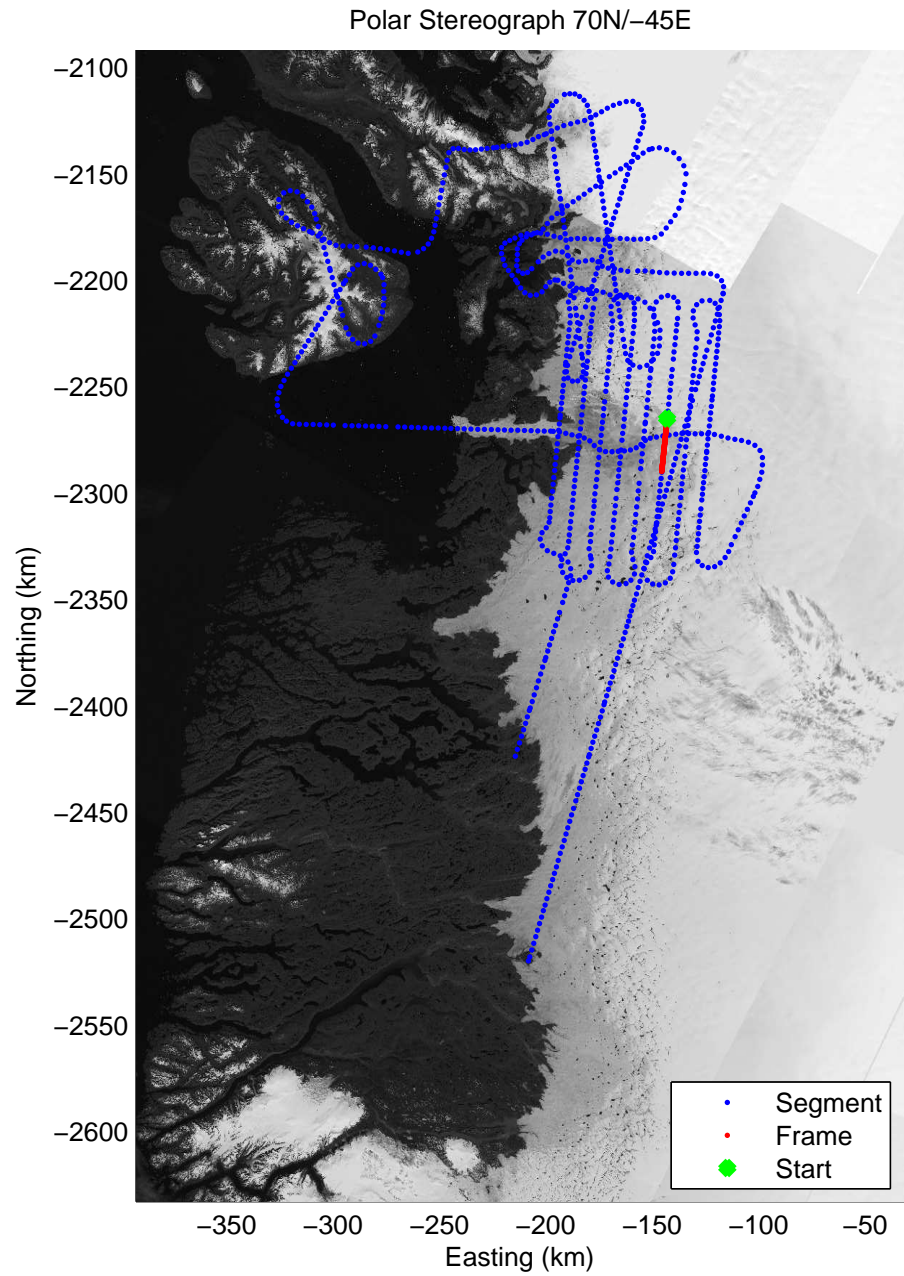

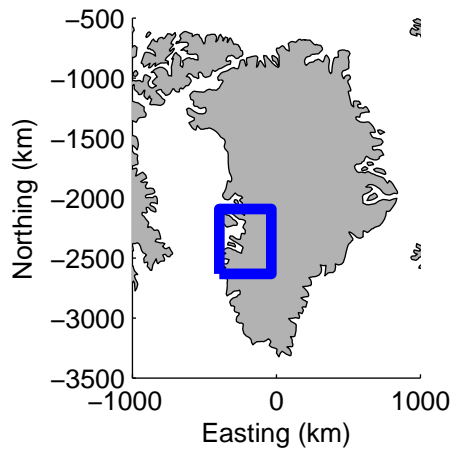
Data Frame ID: 20120421\_01\_034






Data Frame ID: 20120421\_01\_035





Data Frame ID: 20120421\_01\_036



0.00 km  
69.267 N  
48.702 W

5.01 km  
69.222 N  
48.706 W

10.00 km  
69.177 N  
48.711 W

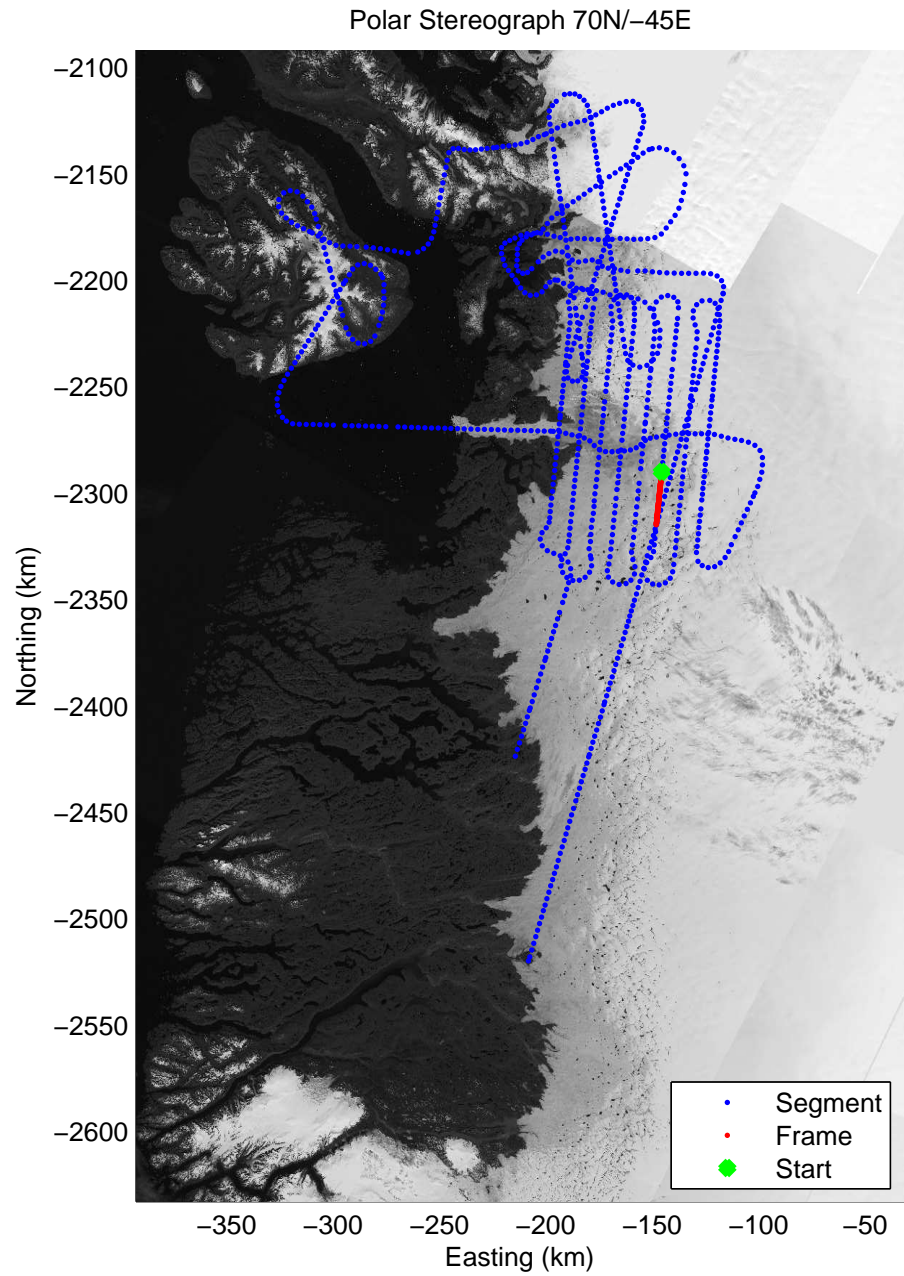

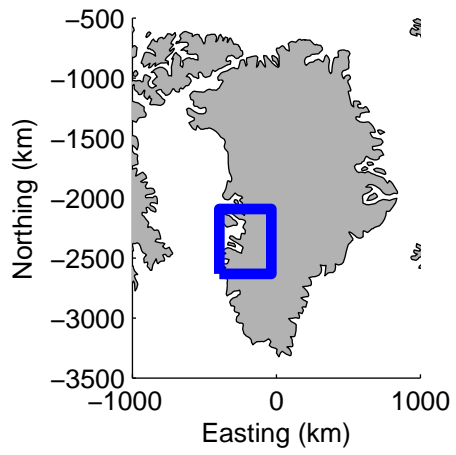
distance  
latitude  
longitude

14.99 km  
69.132 N  
48.716 W


19.98 km  
69.088 N  
48.720 W

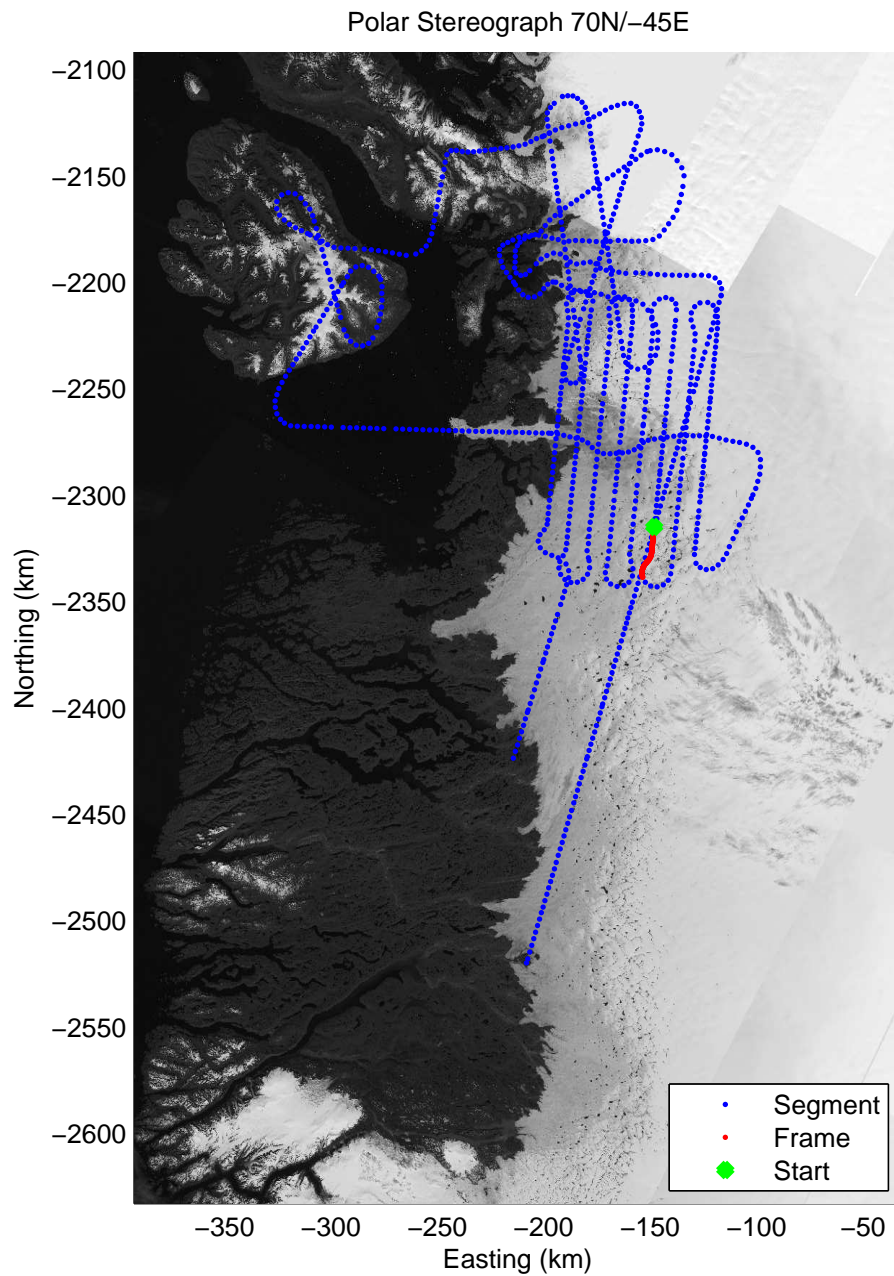
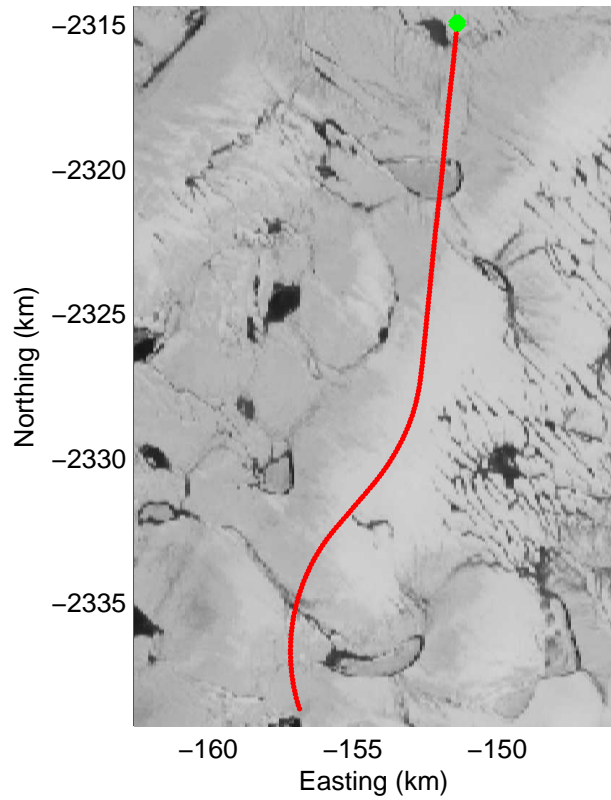
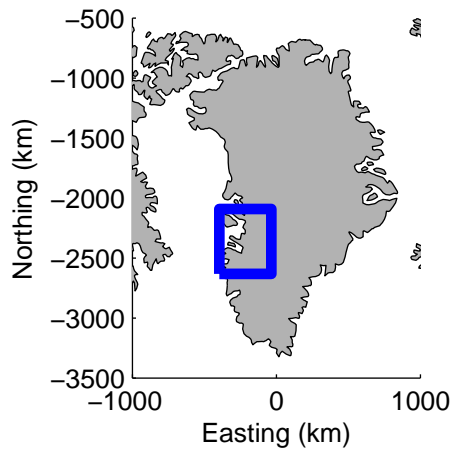
24.97 km  
69.043 N  
48.725 W






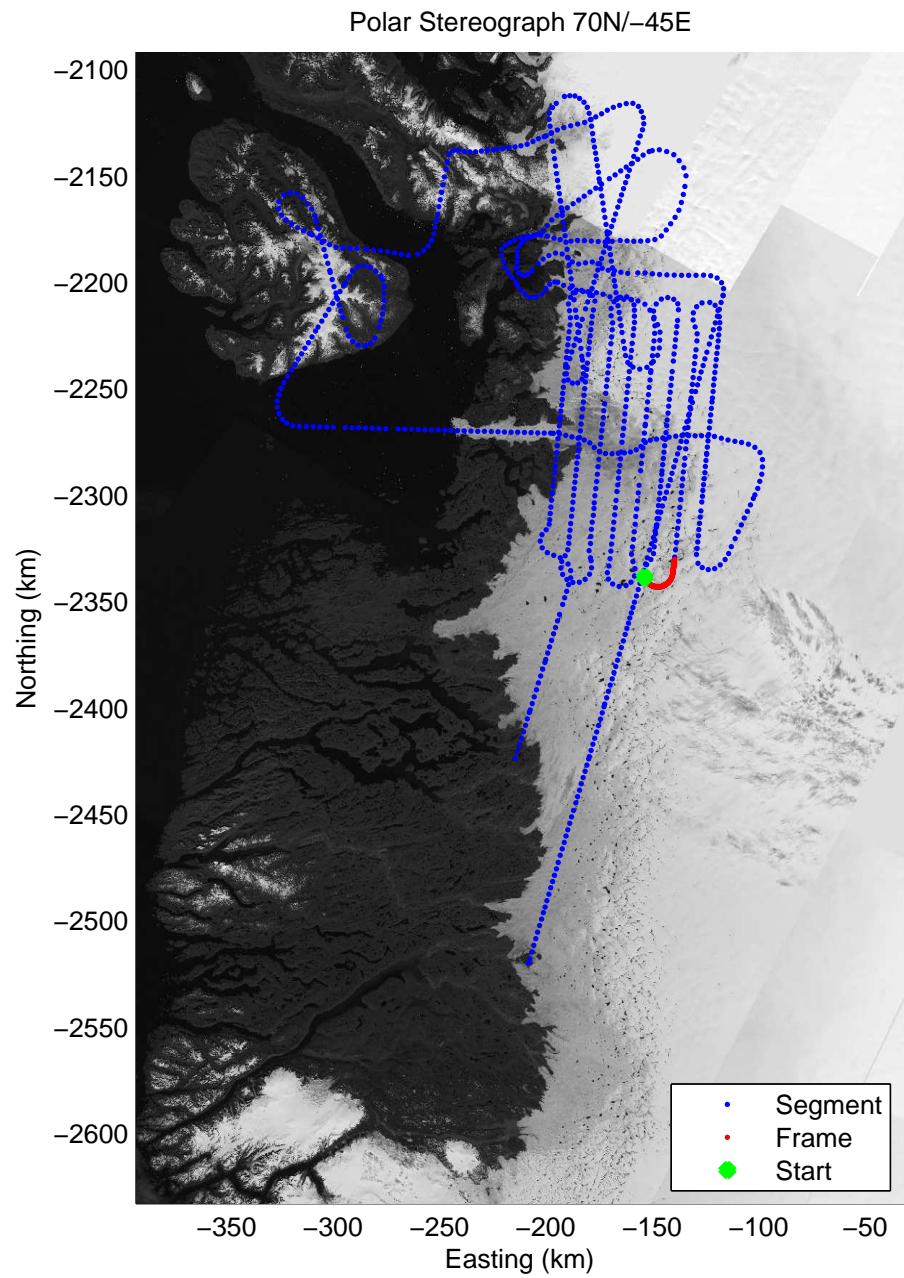
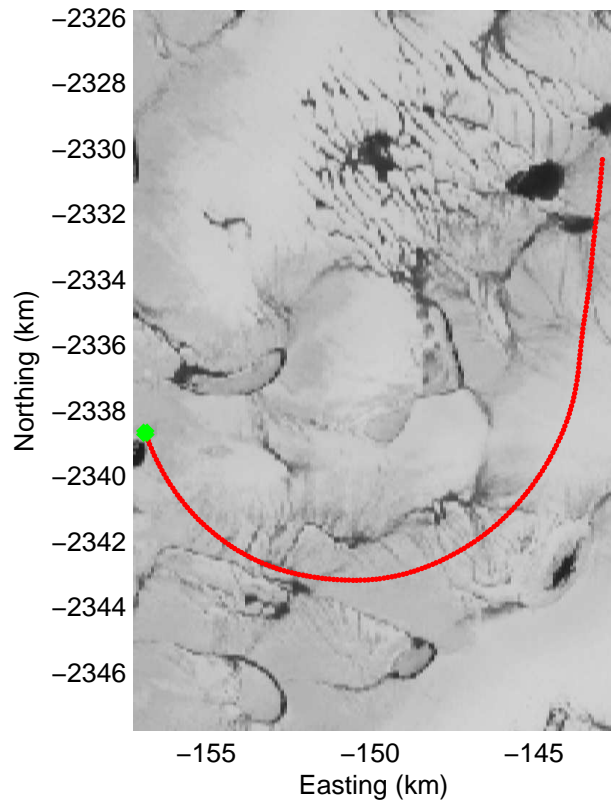
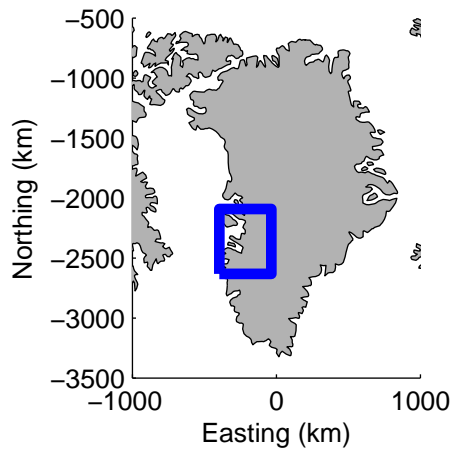
Data Frame ID: 20120421\_01\_037






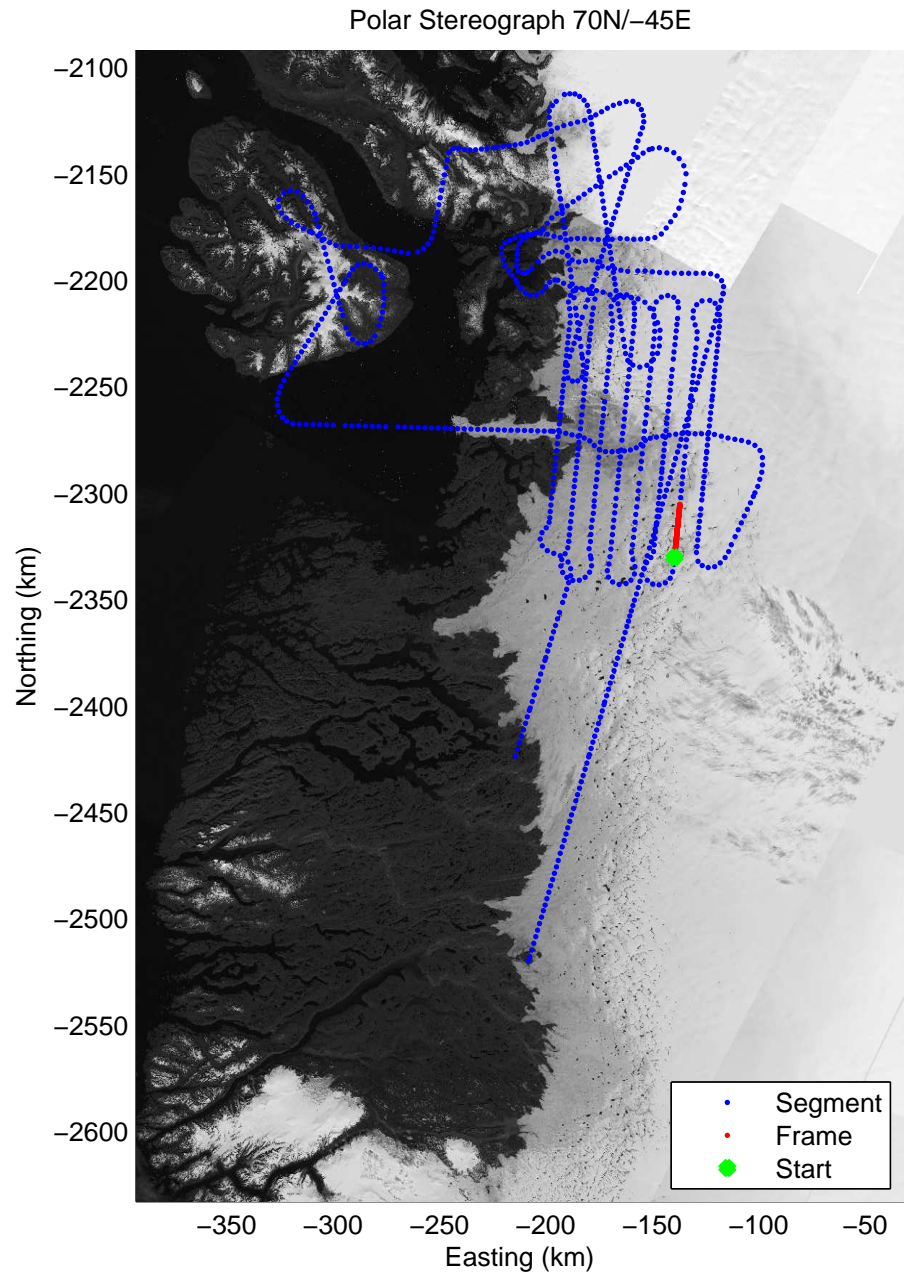

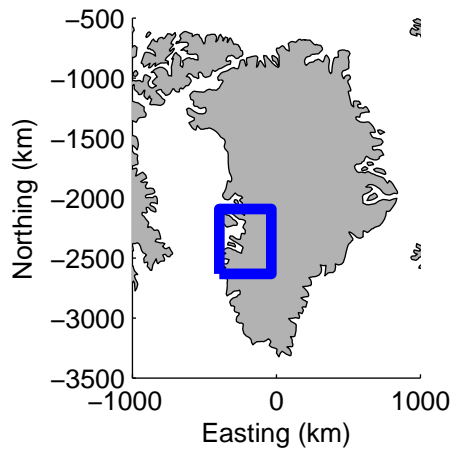
Data Frame ID: 20120421\_01\_038






Data Frame ID: 20120421\_01\_039





Data Frame ID: 20120421\_01\_040



0.00 km  
68.687 N  
48.515 W

5.00 km  
68.732 N  
48.509 W

10.01 km  
68.776 N  
48.504 W

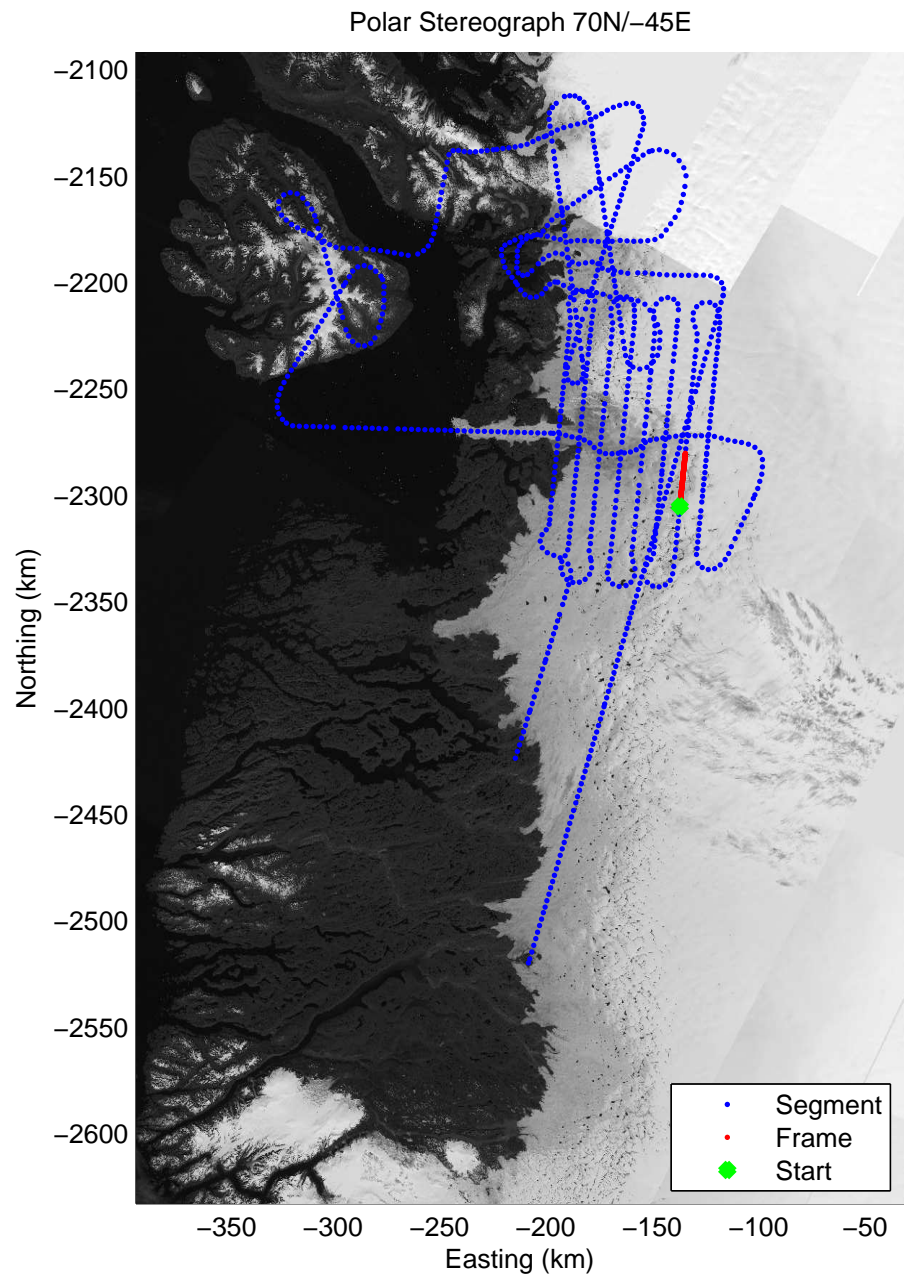
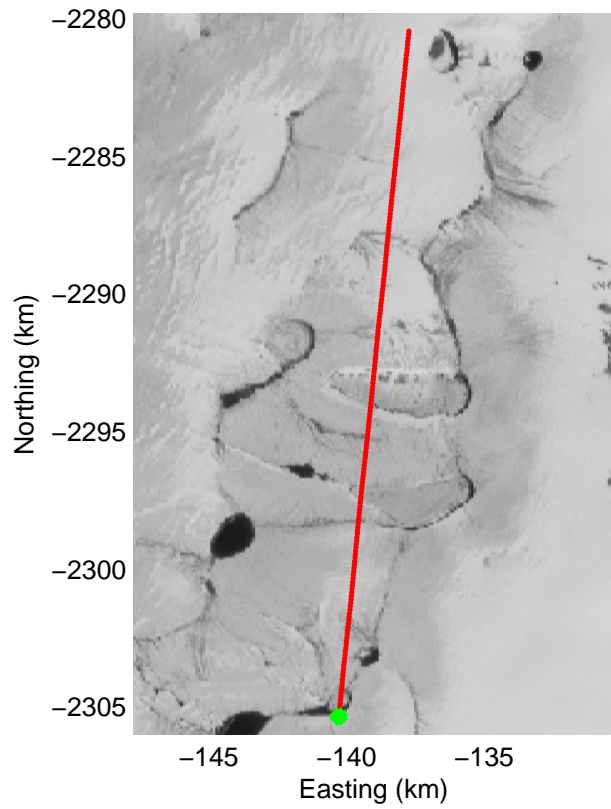
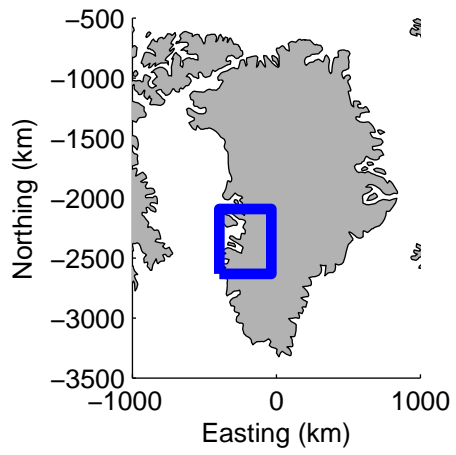
distance  
latitude  
longitude

15.00 km  
68.821 N  
48.499 W


19.99 km  
68.866 N  
48.494 W

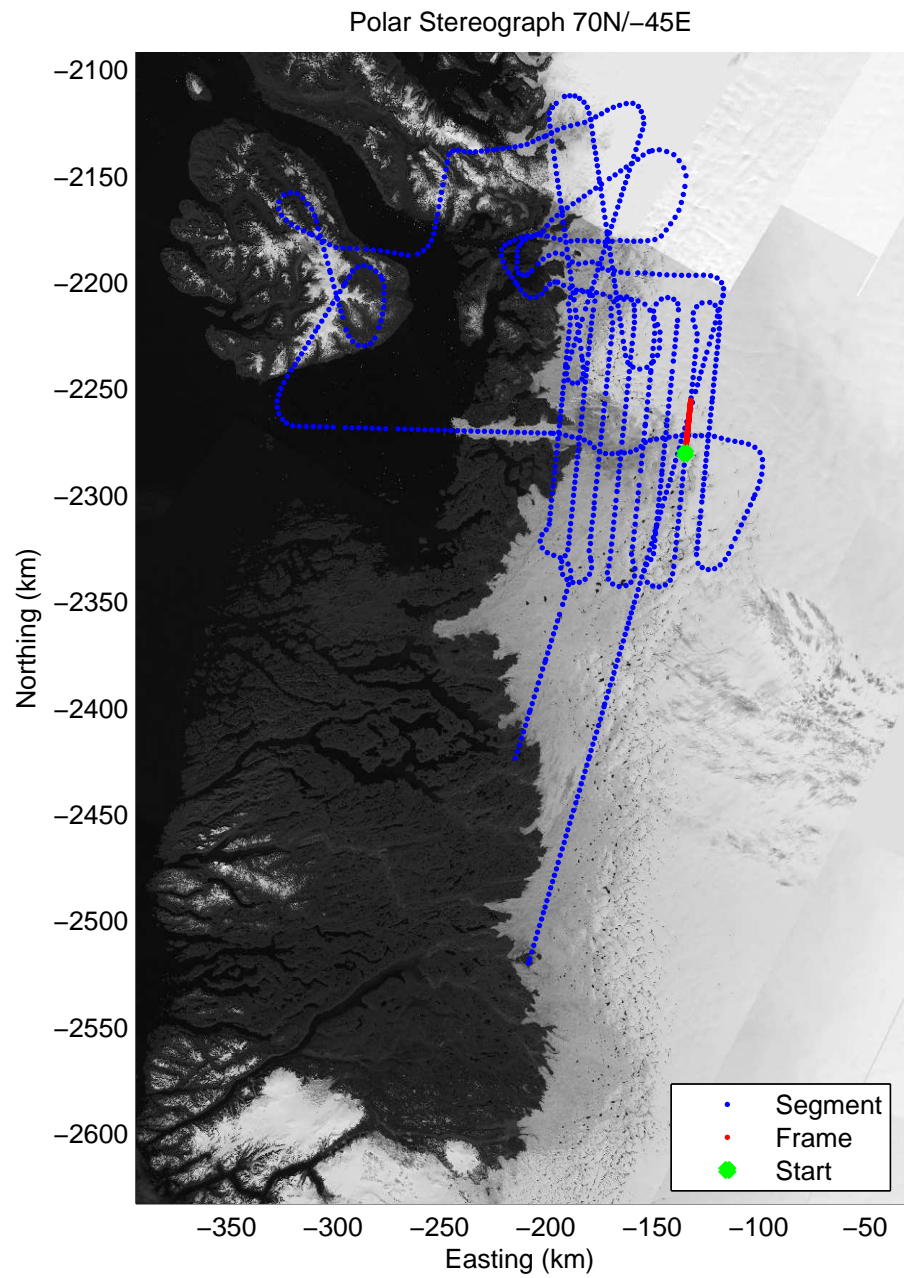

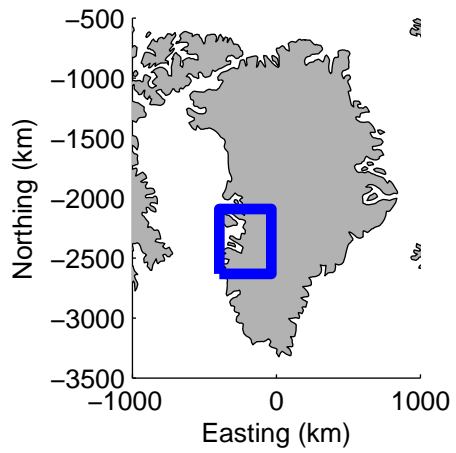
24.98 km  
68.911 N  
48.489 W






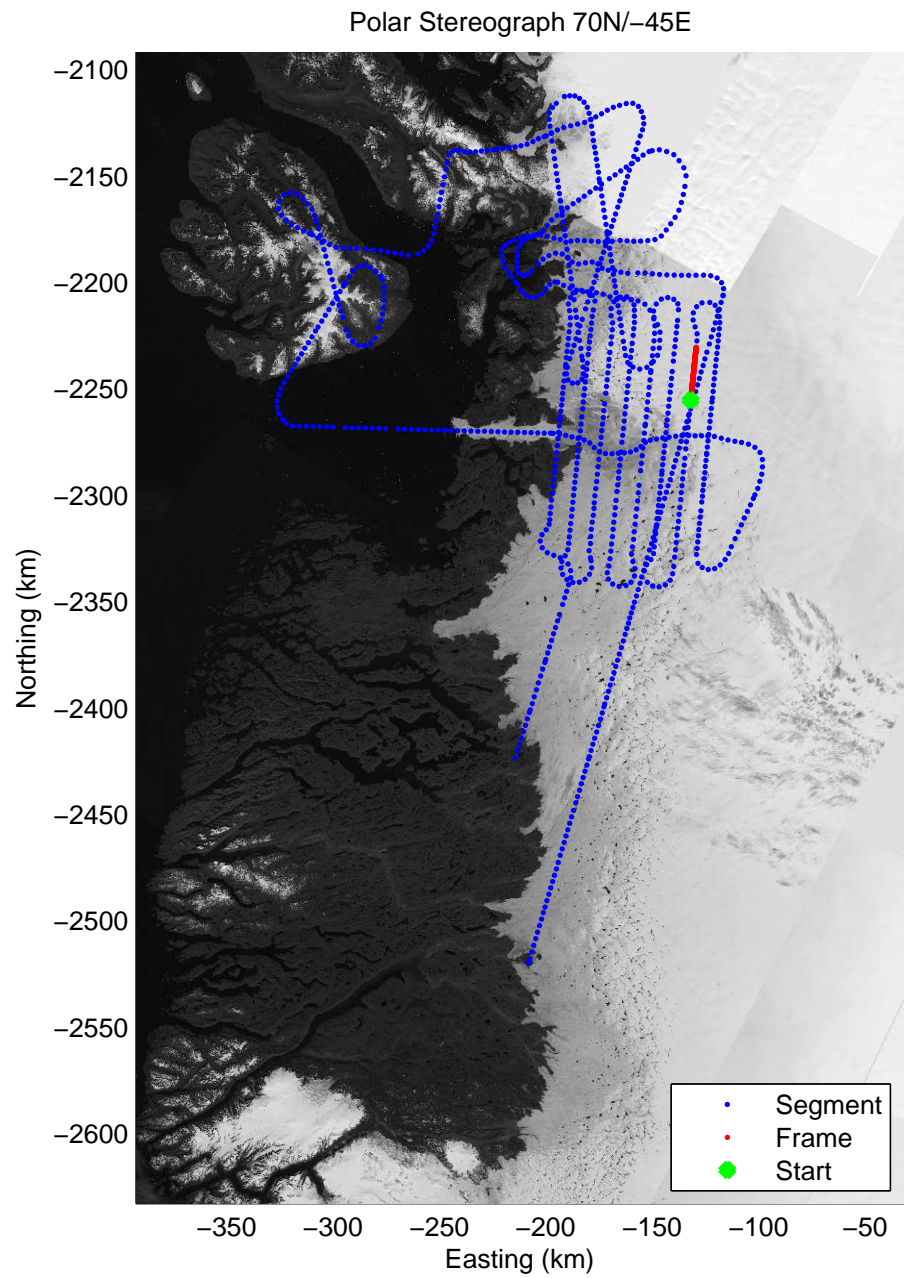
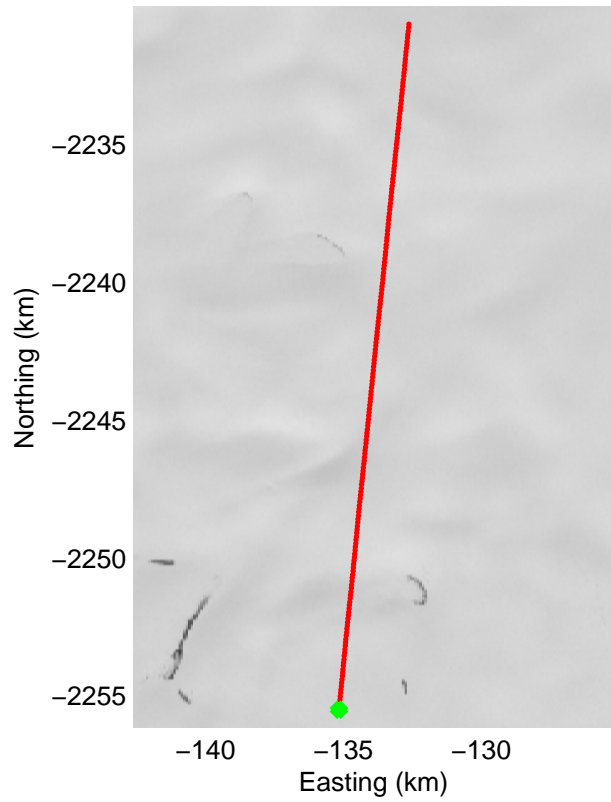
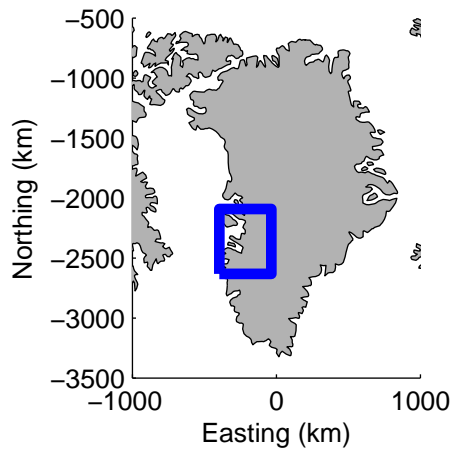
Data Frame ID: 20120421\_01\_041



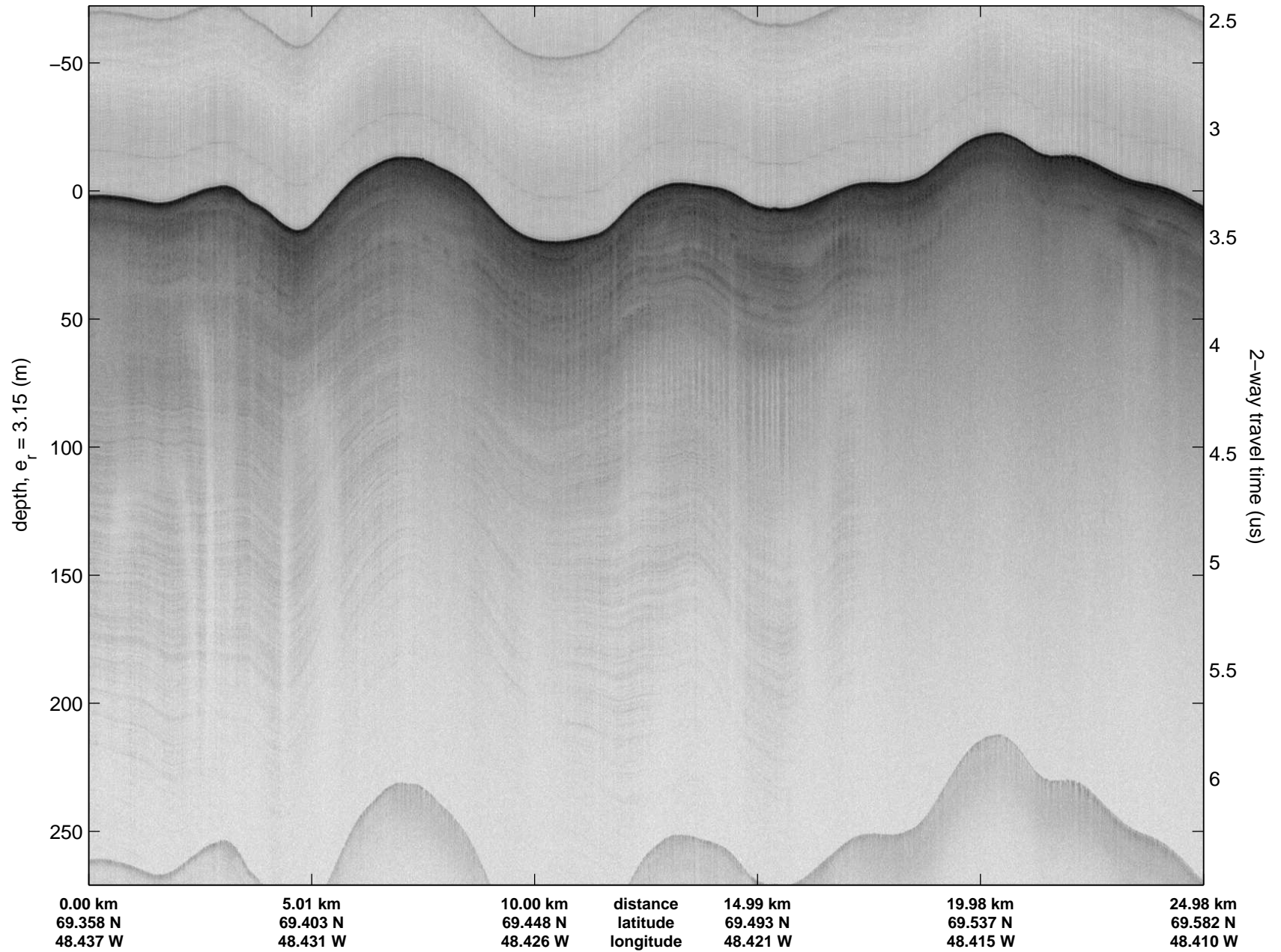


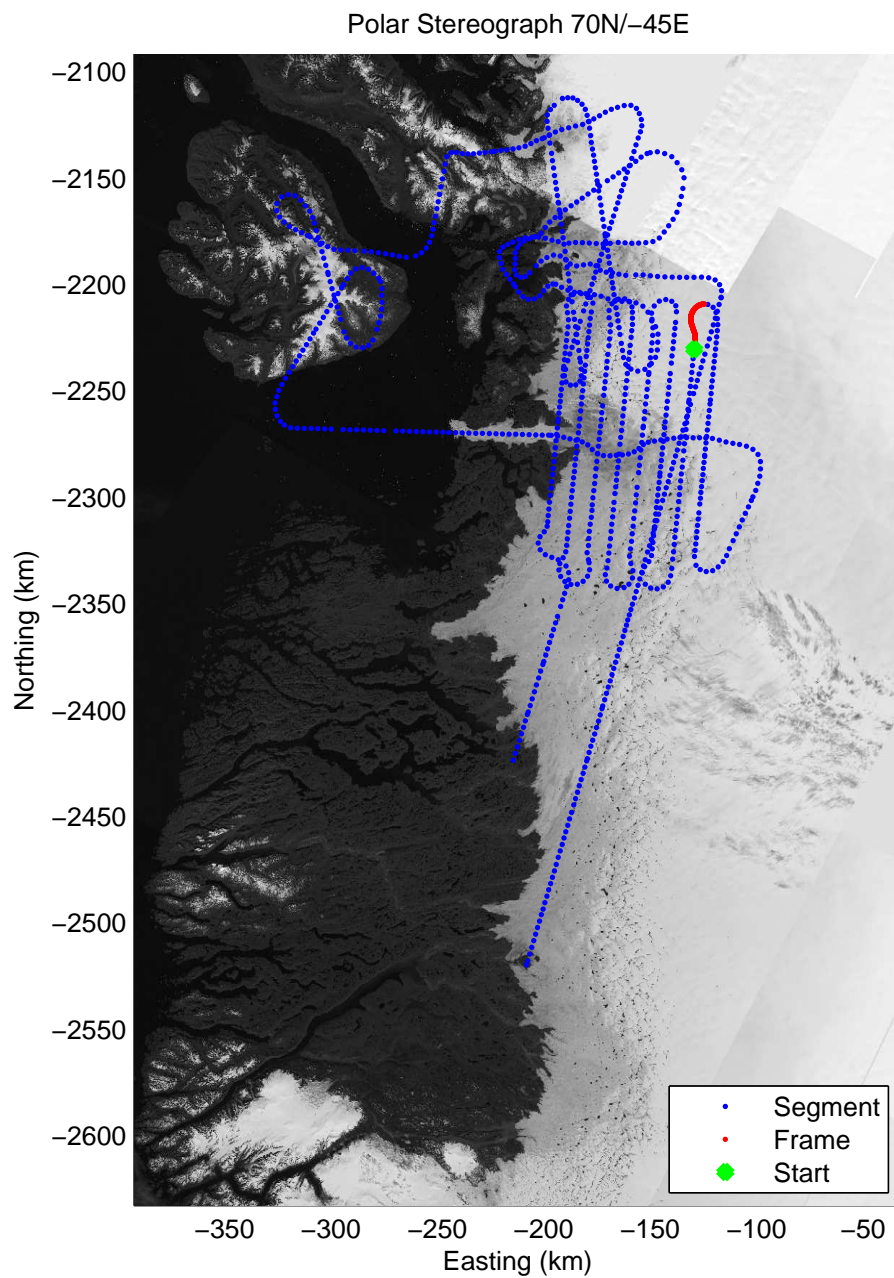
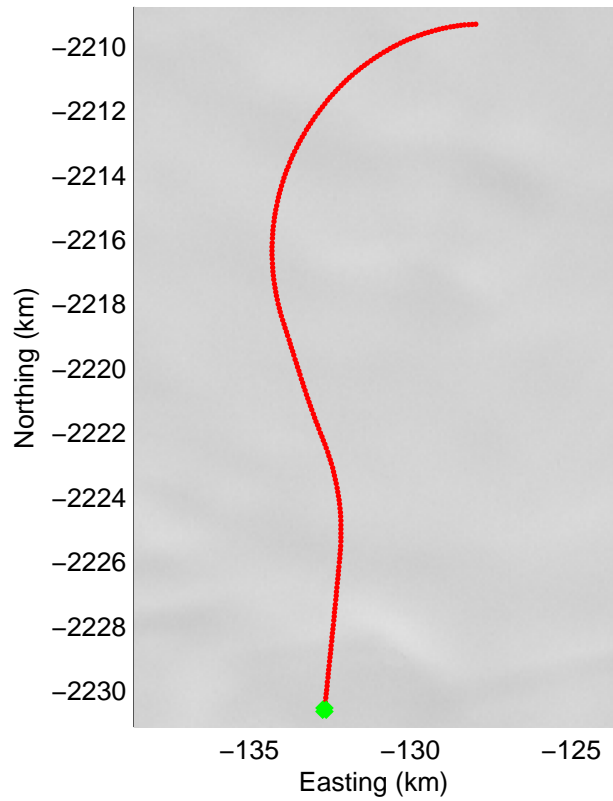
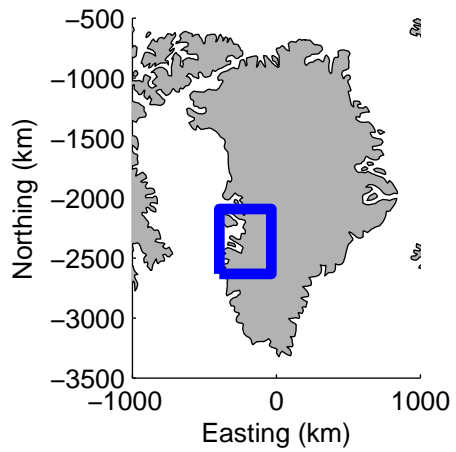
Data Frame ID: 20120421\_01\_042






Data Frame ID: 20120421\_01\_043

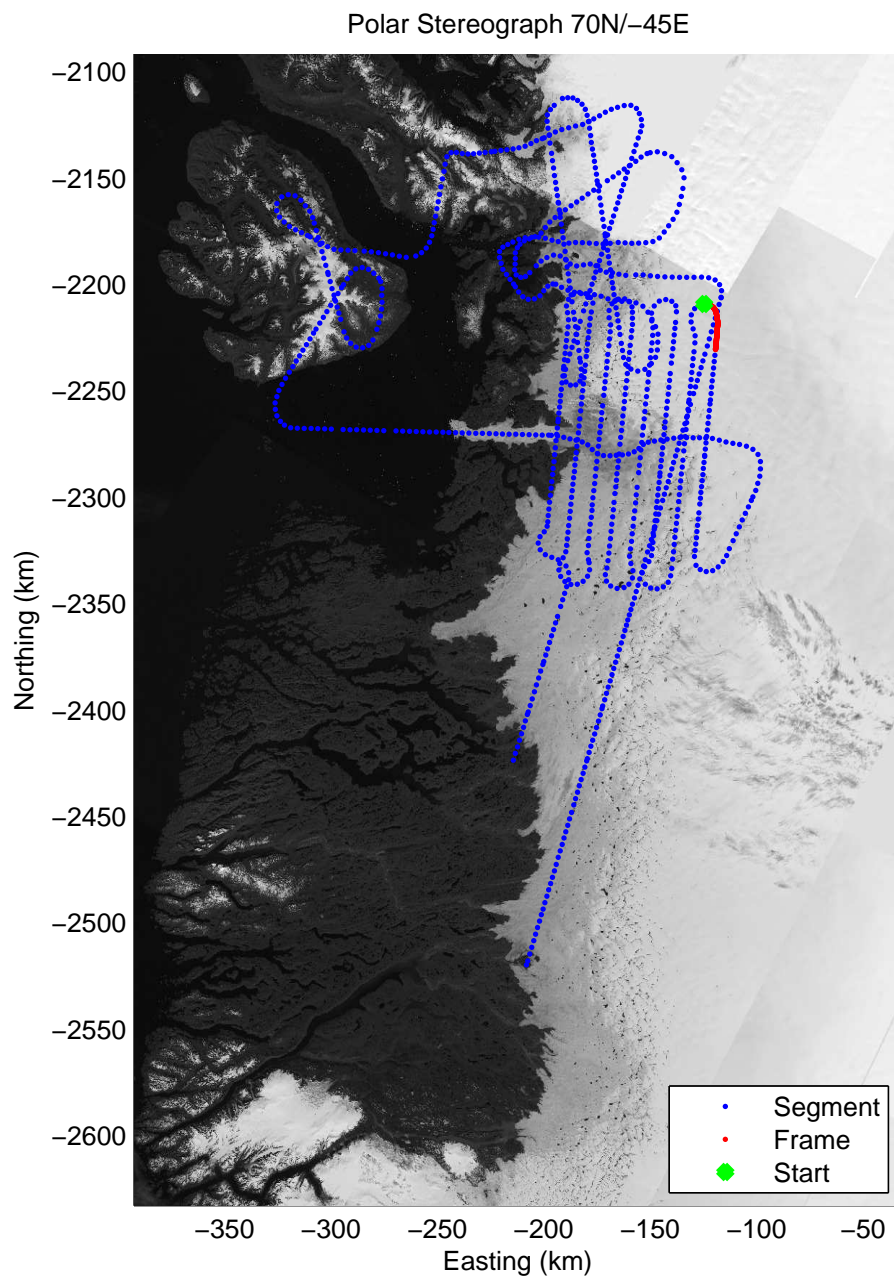
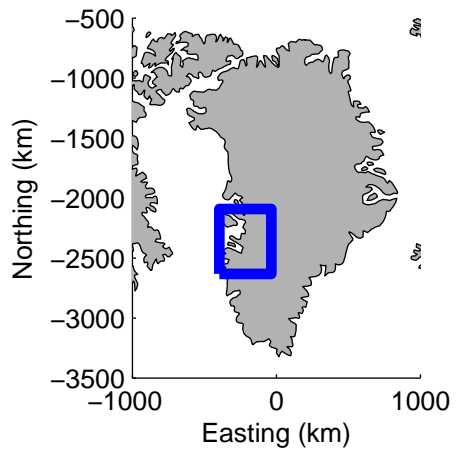





Data Frame ID: 20120421\_01\_044

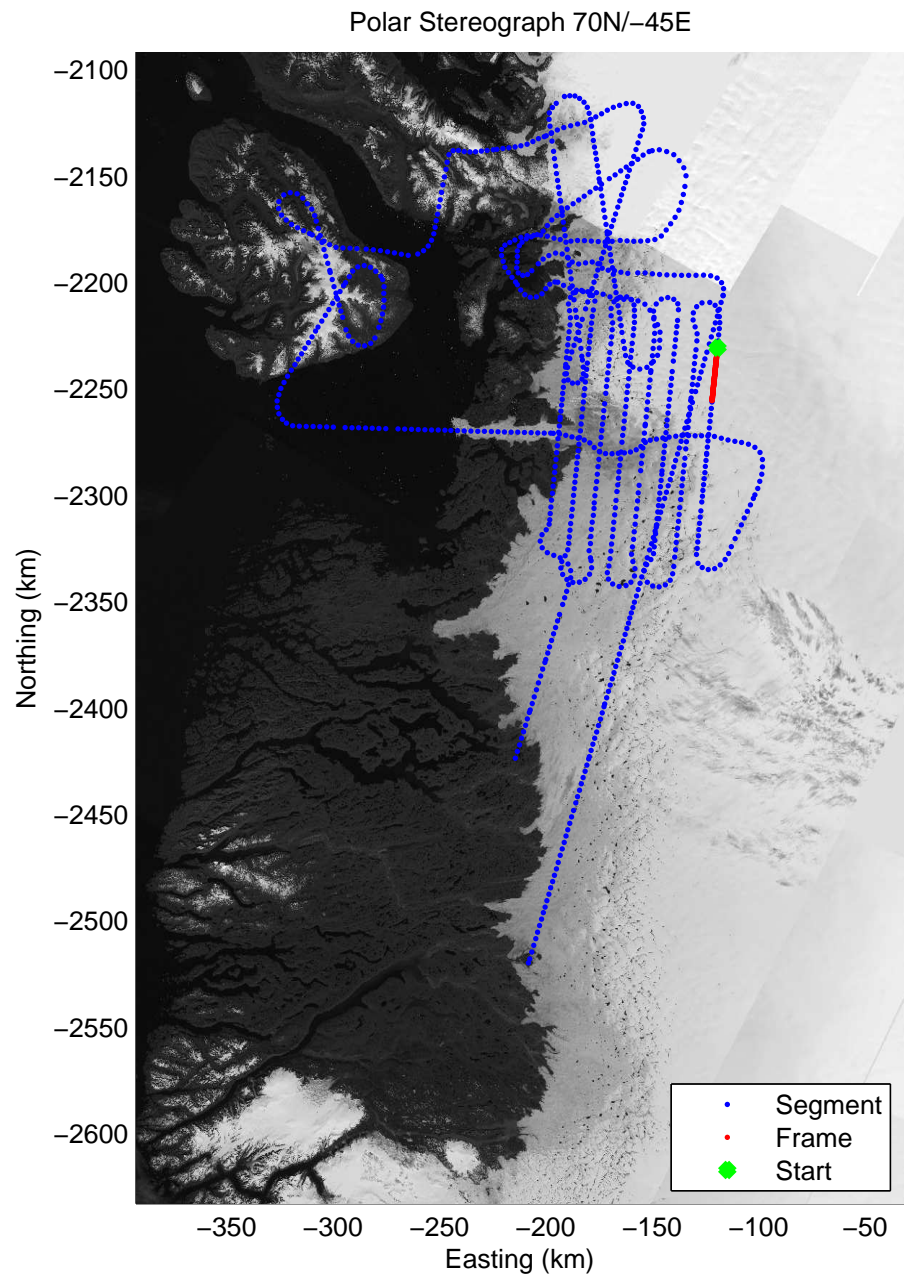
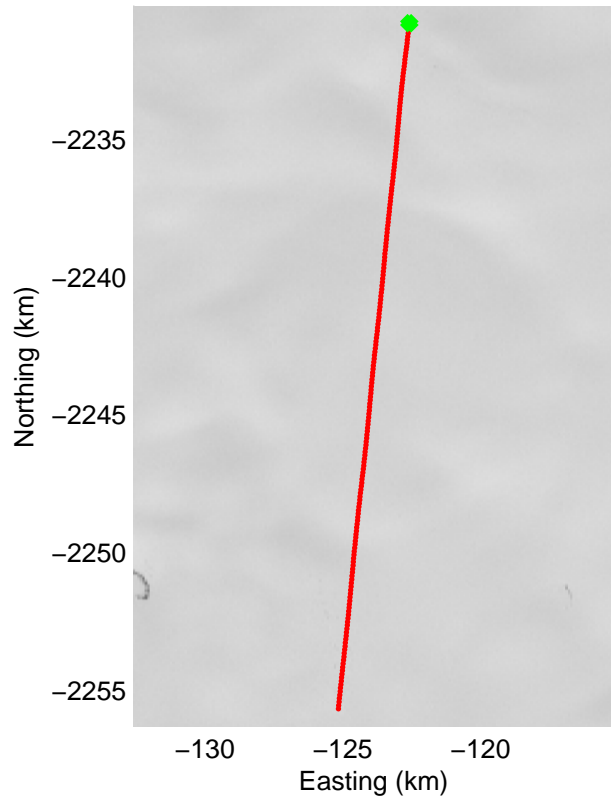
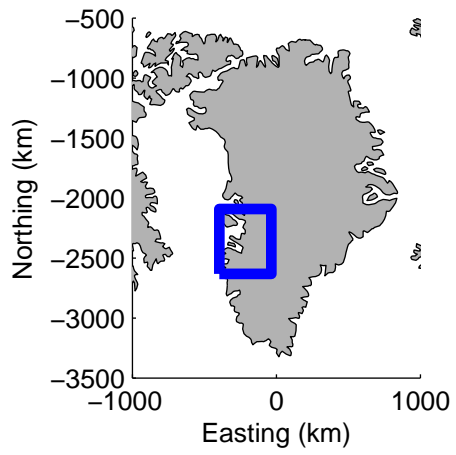







Data Frame ID: 20120421\_01\_045





Data Frame ID: 20120421\_01\_046



0.00 km  
69.586 N  
48.152 W

5.00 km  
69.541 N  
48.159 W

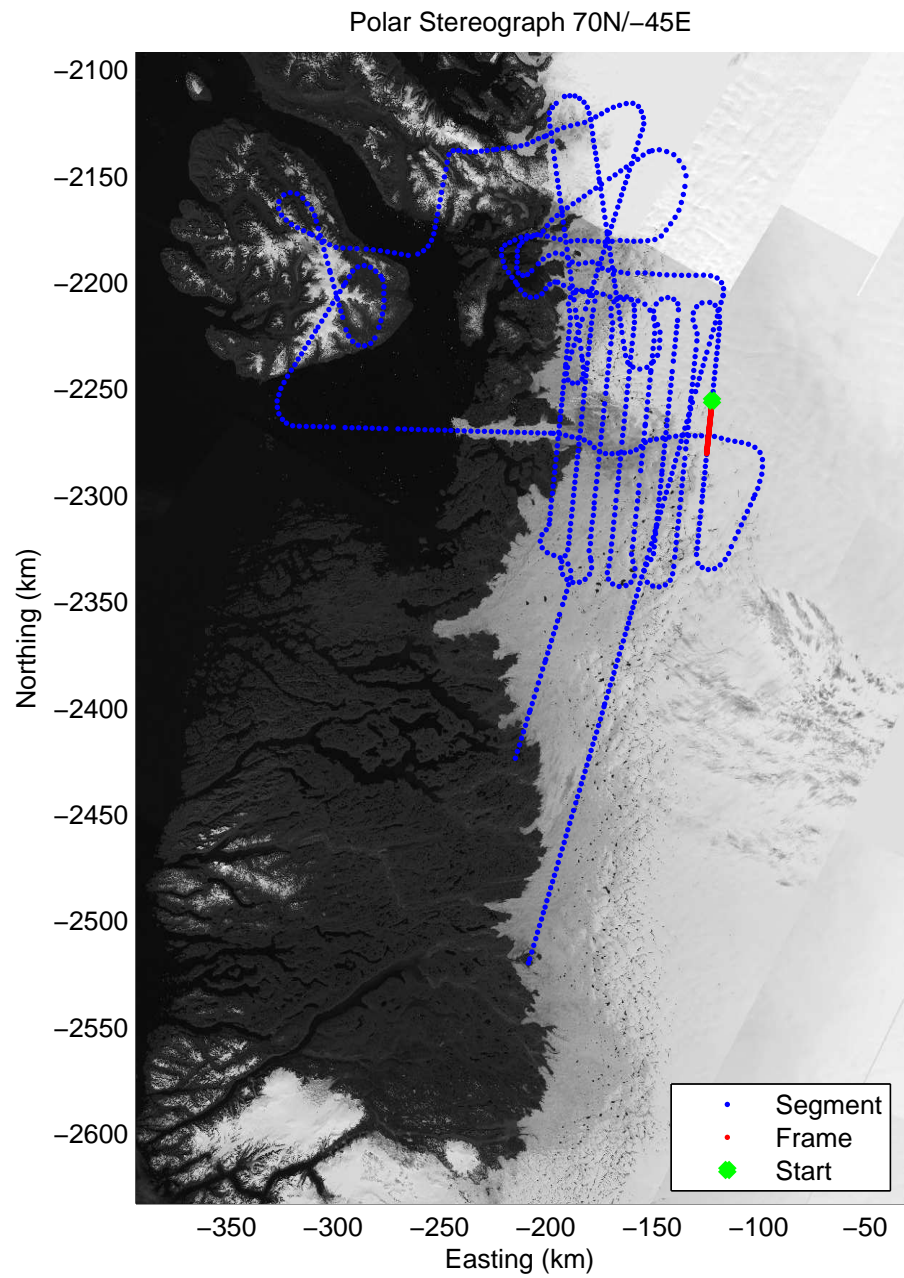

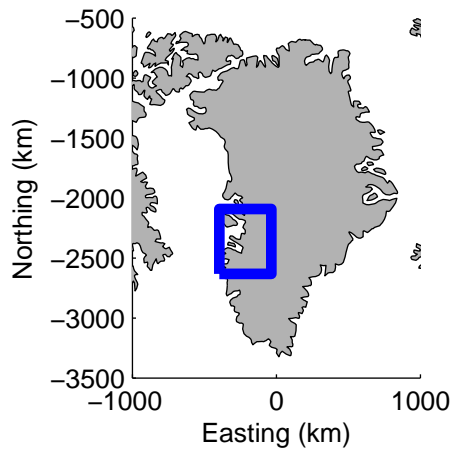
10.00 km  
69.496 N  
48.165 W

distance  
latitude  
longitude


14.99 km  
69.452 N  
48.171 W

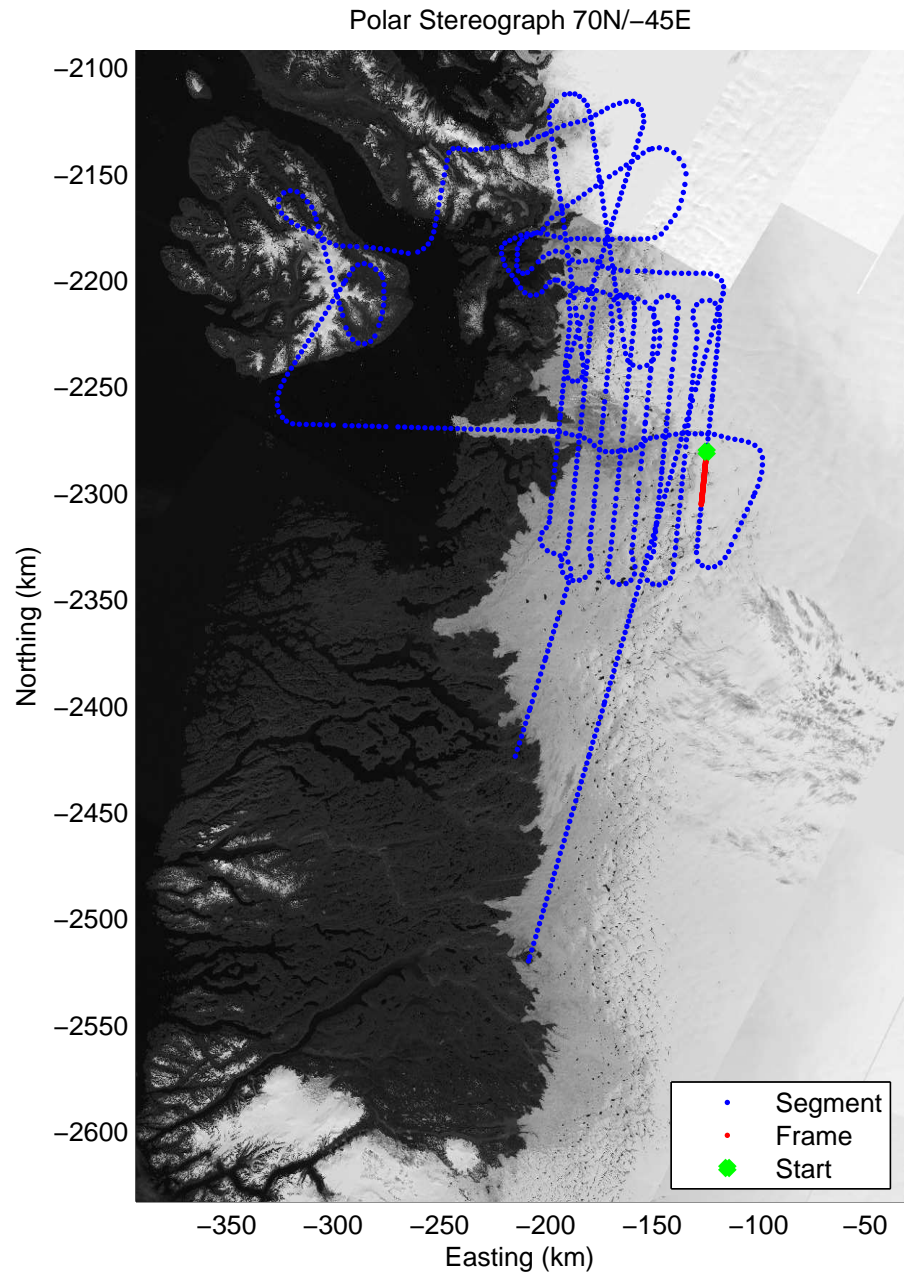

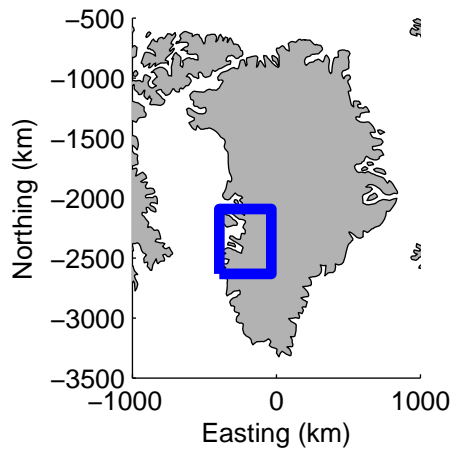
20.00 km  
69.407 N  
48.177 W

24.98 km  
69.362 N  
48.183 W




Data Frame ID: 20120421\_01\_047

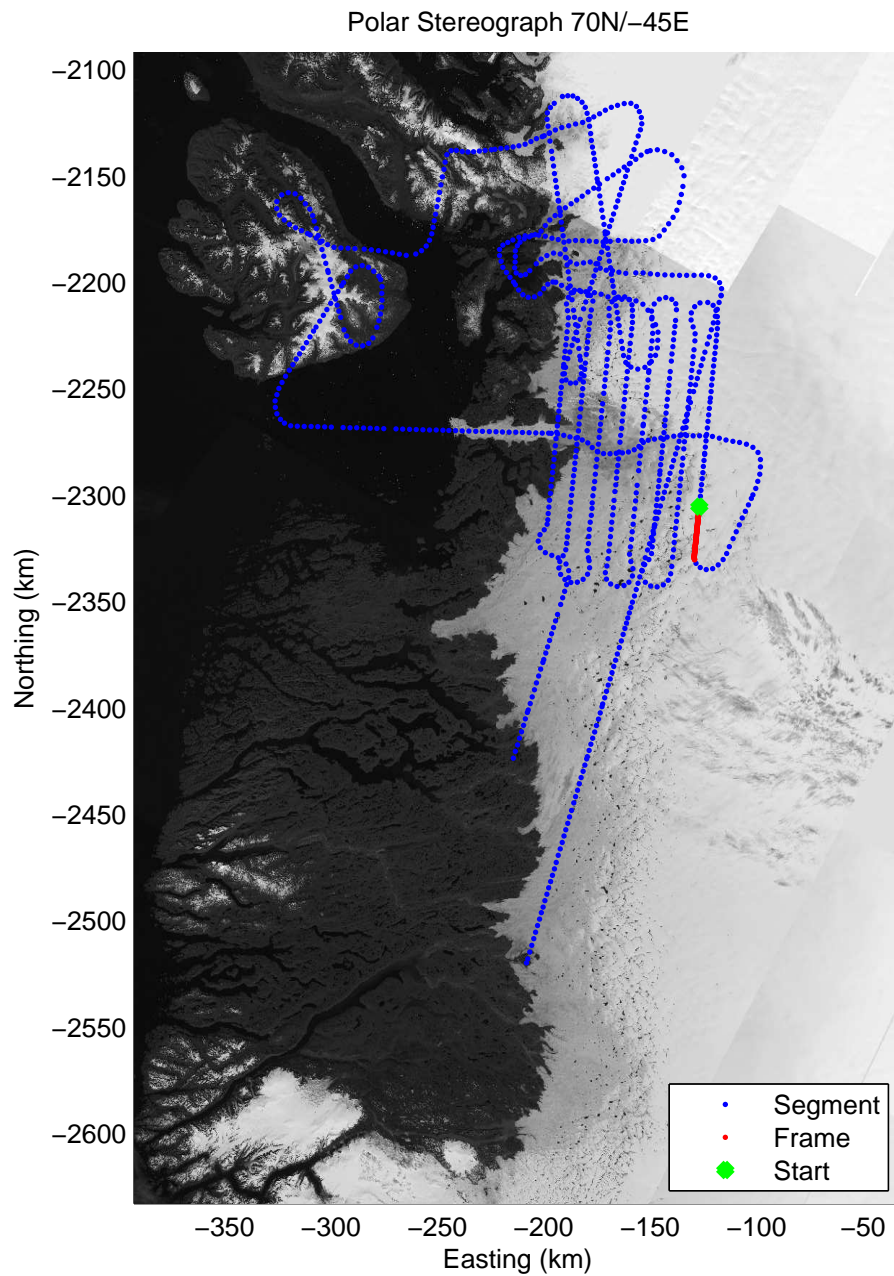

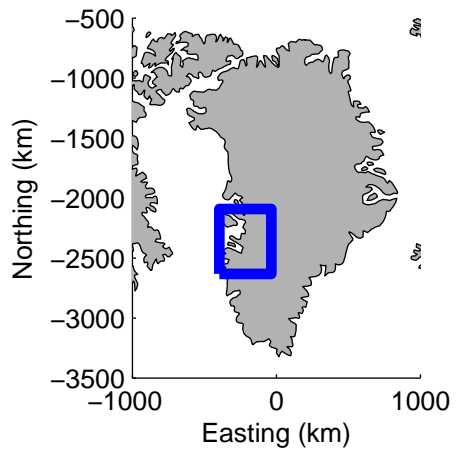





Data Frame ID: 20120421\_01\_048

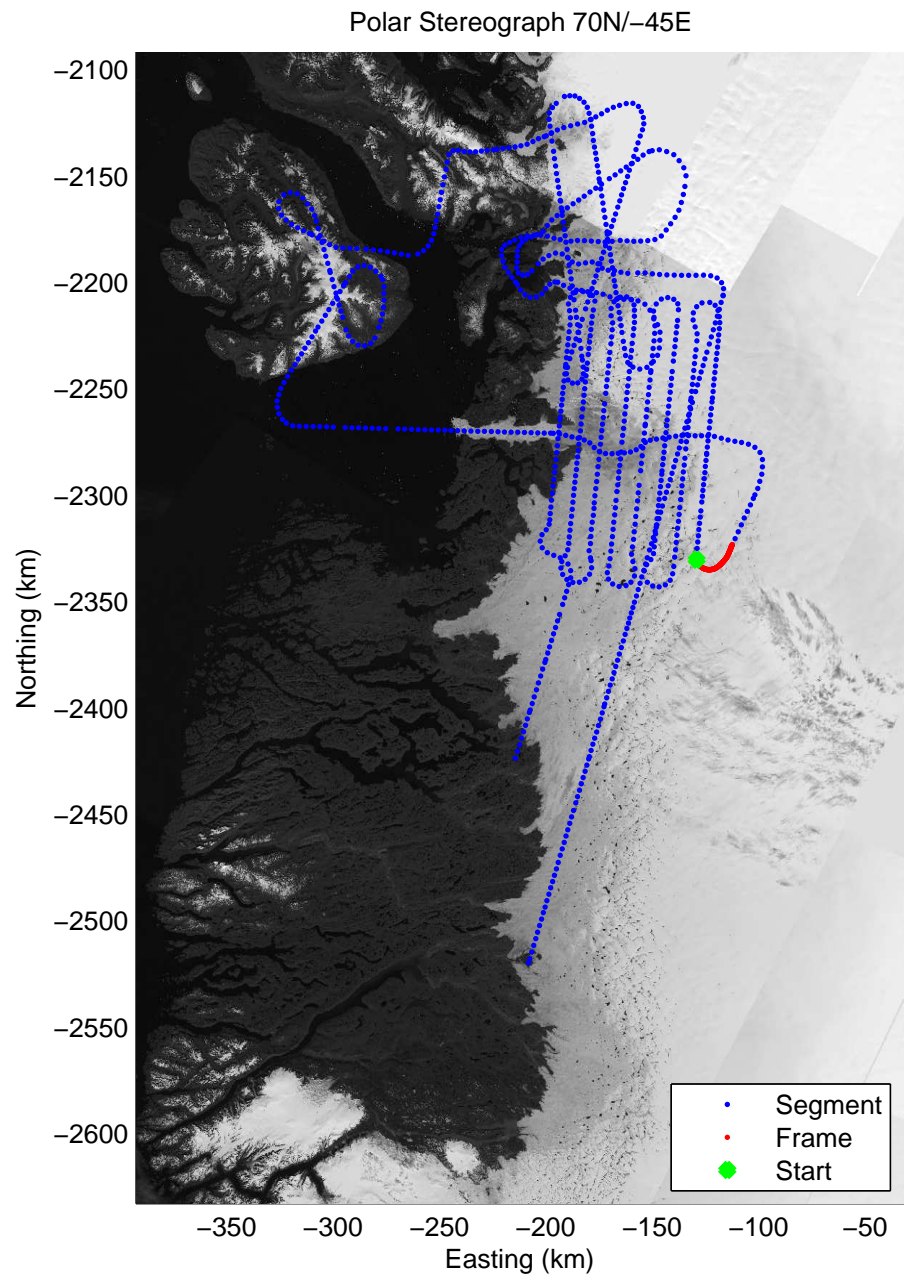
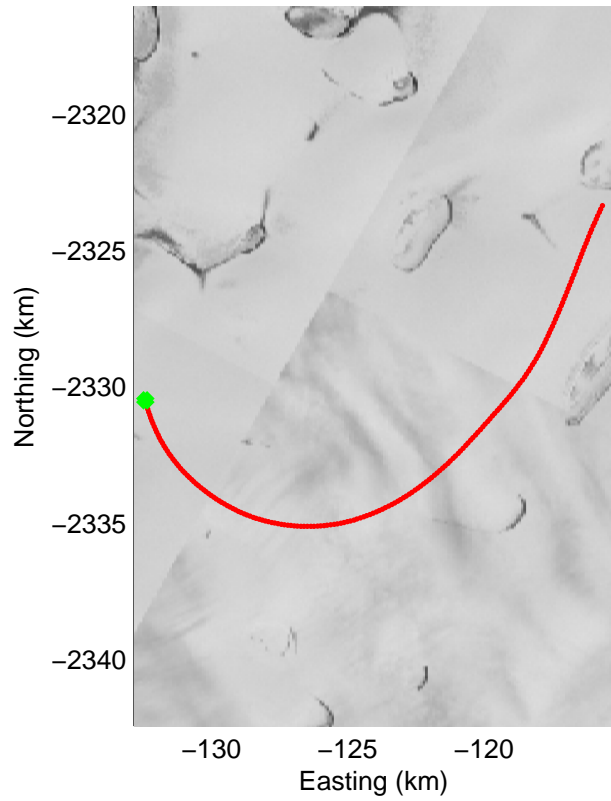
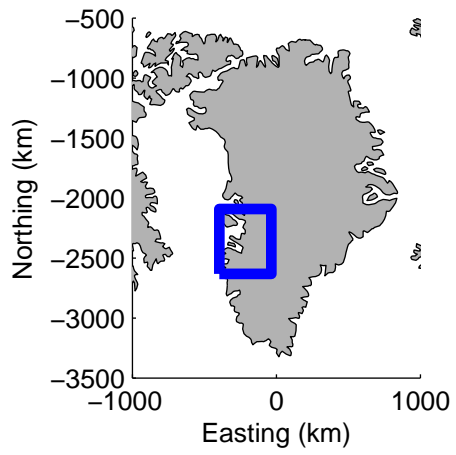







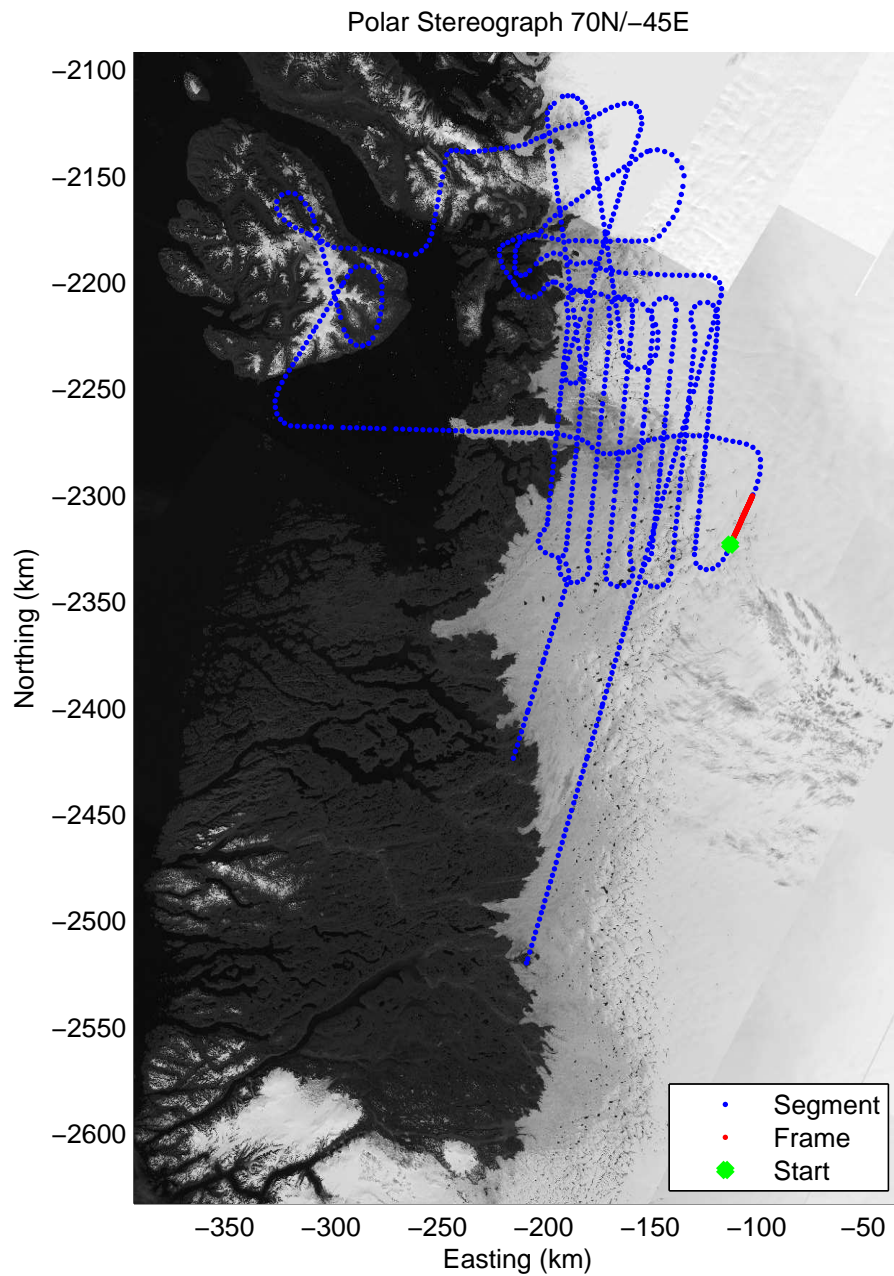

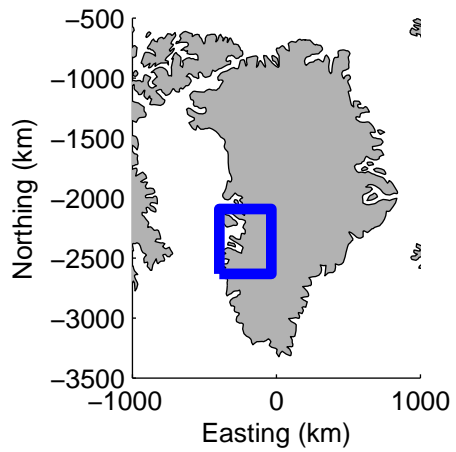
Data Frame ID: 20120421\_01\_049






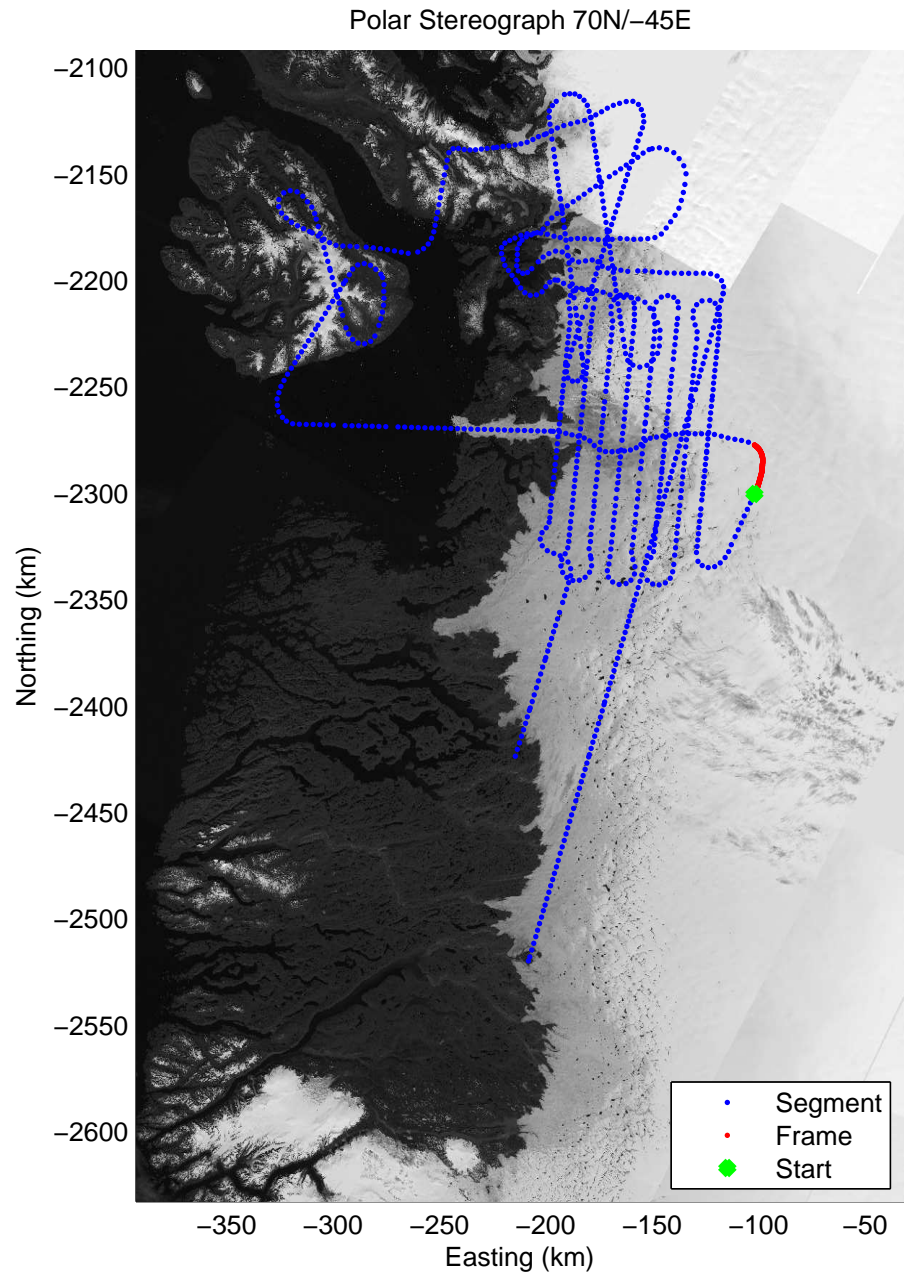
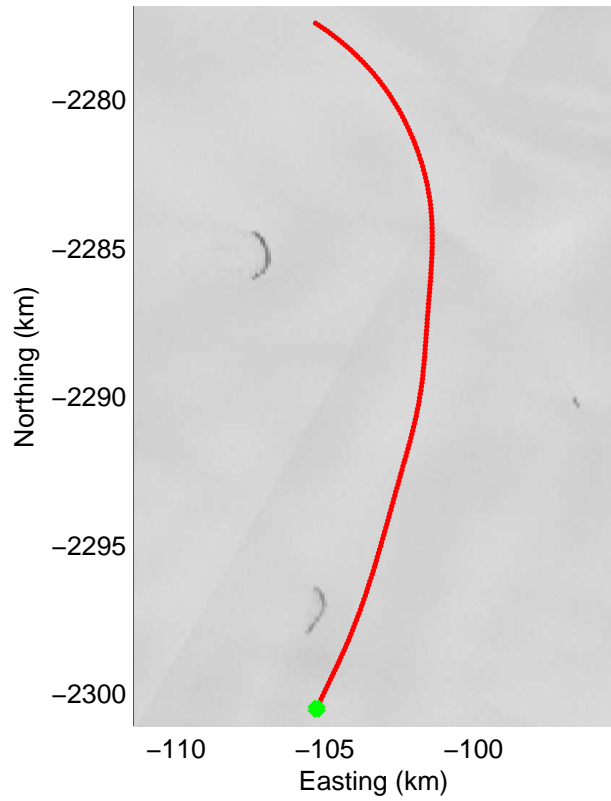
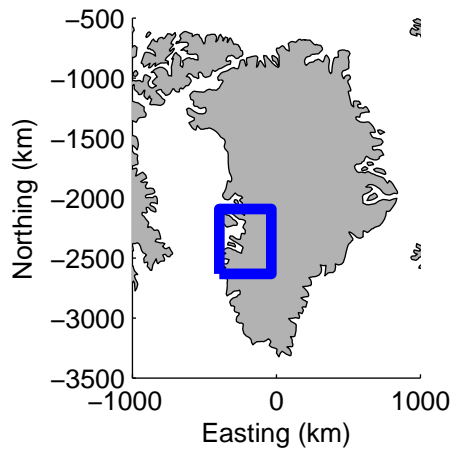
Data Frame ID: 20120421\_01\_050






Data Frame ID: 20120421\_01\_051

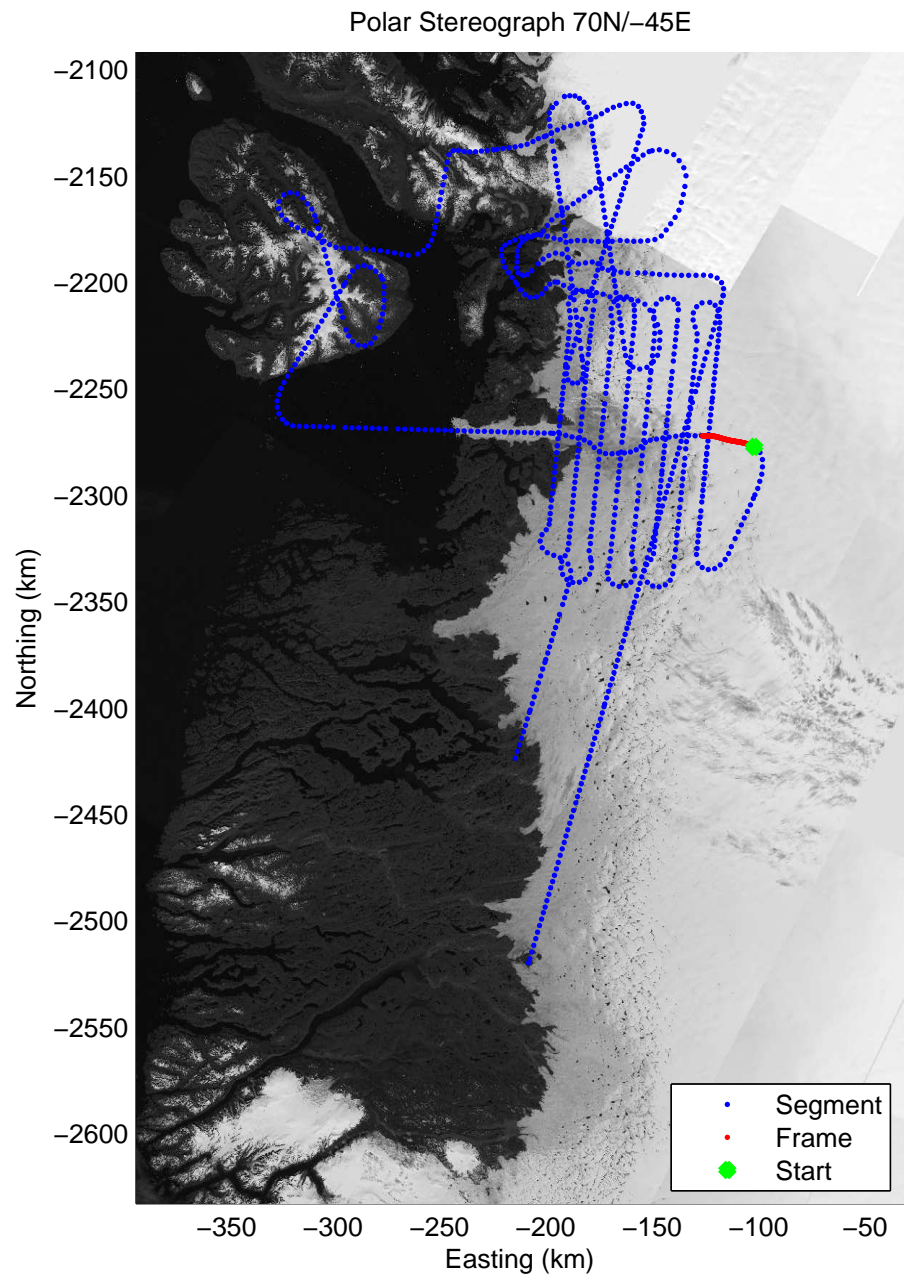
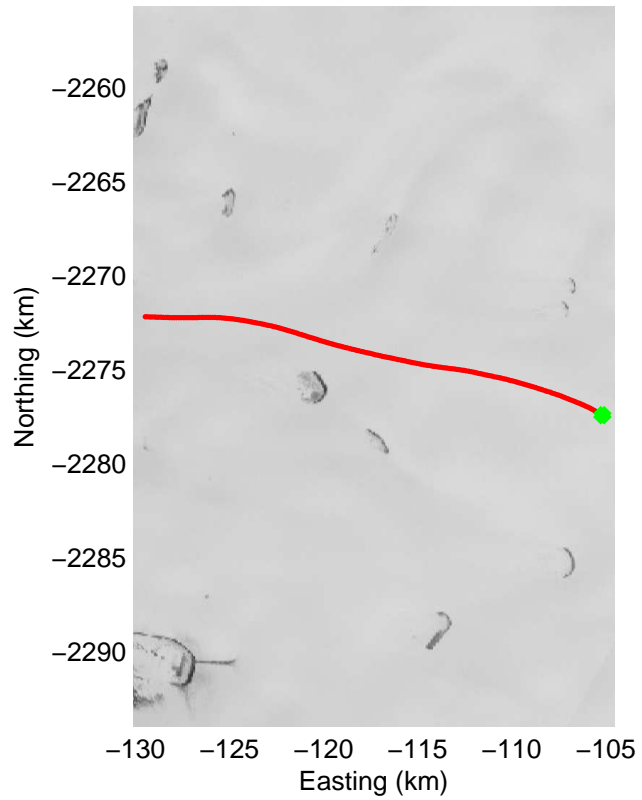
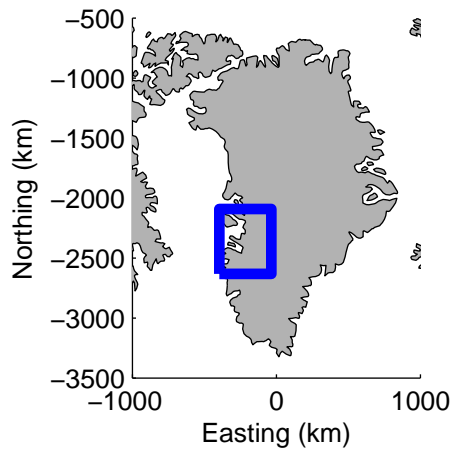





Data Frame ID: 20120421\_01\_052

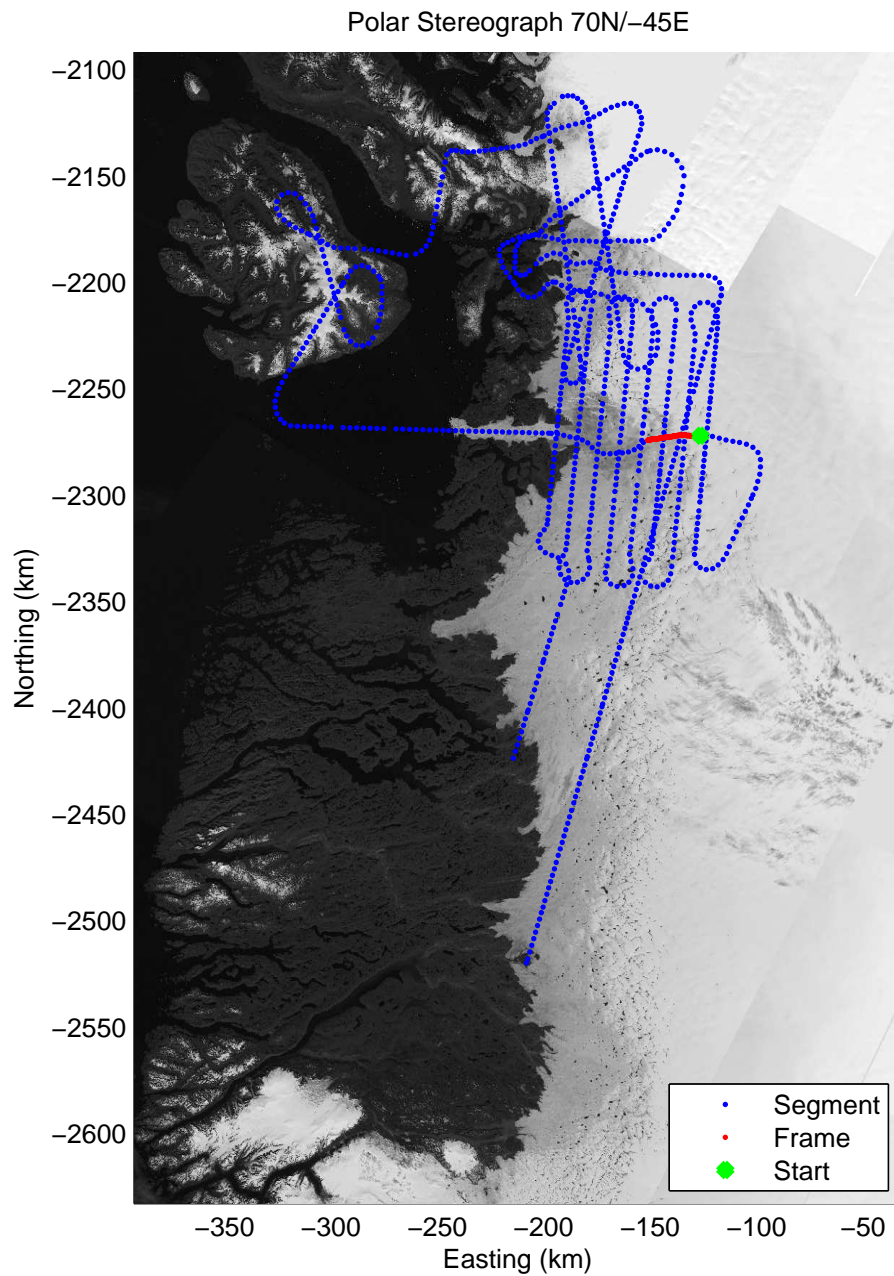

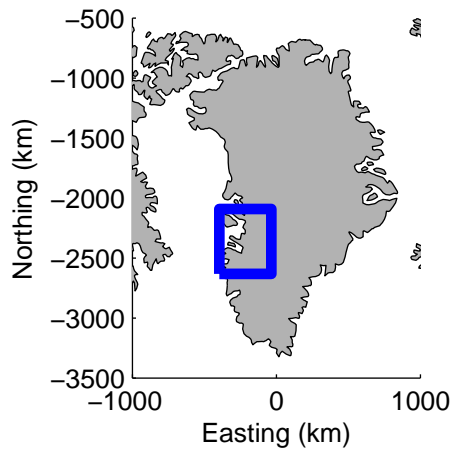







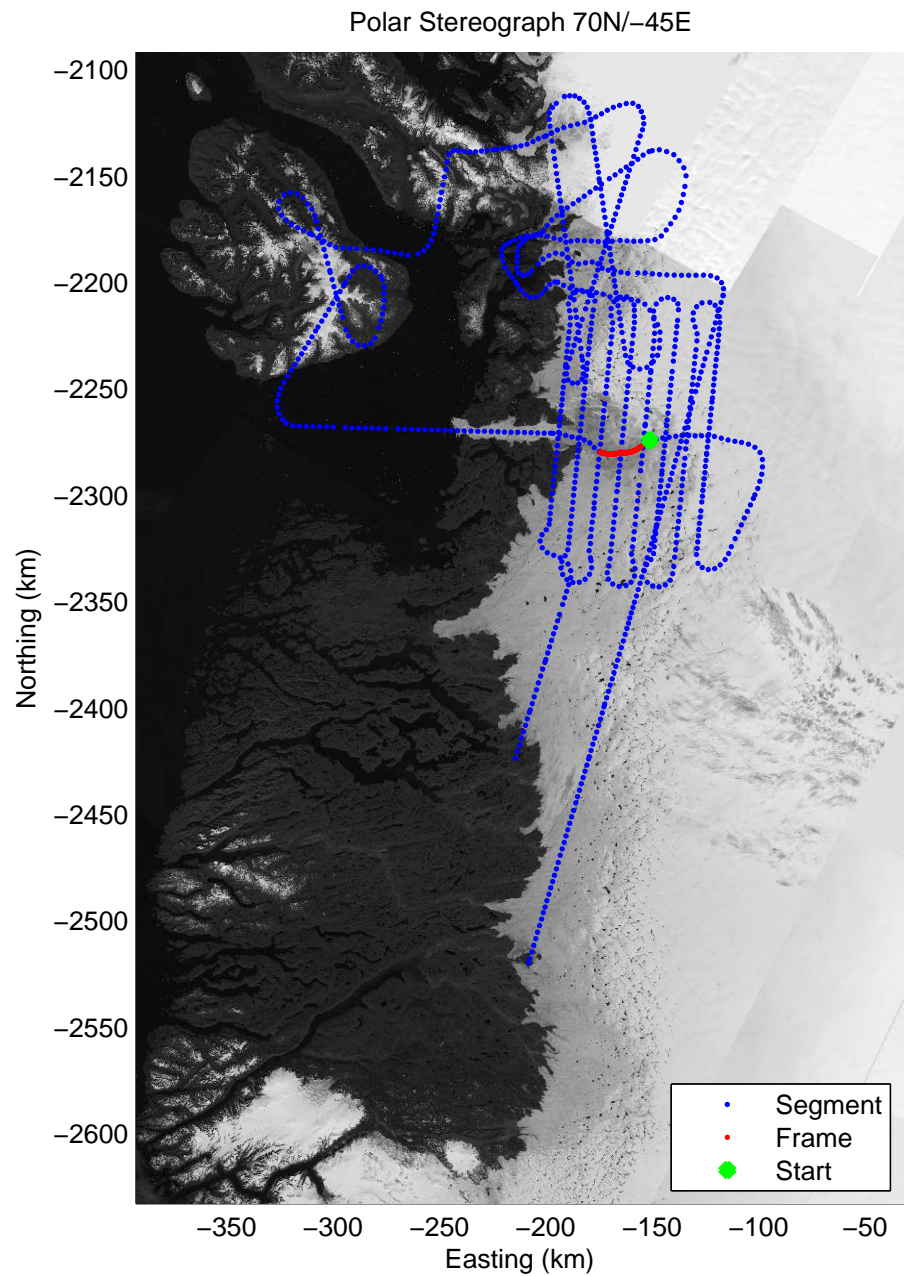

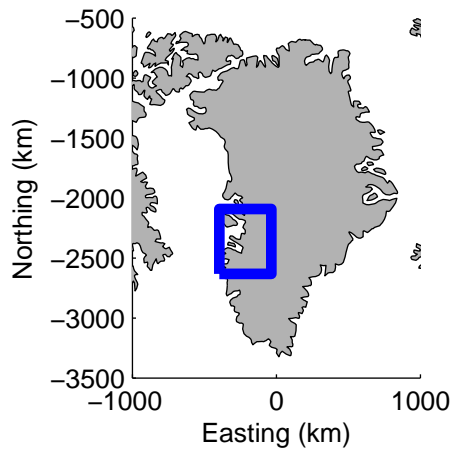
Data Frame ID: 20120421\_01\_053






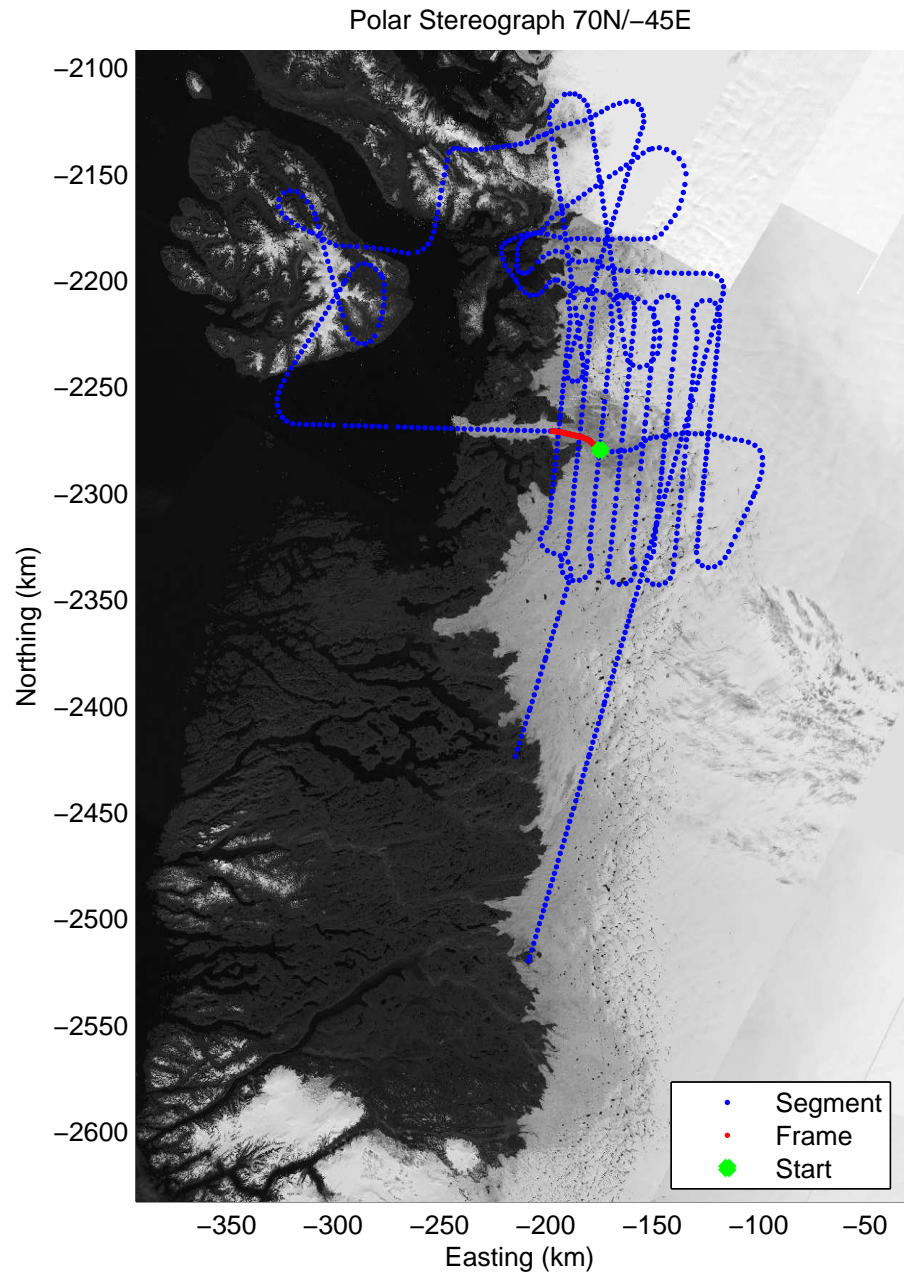
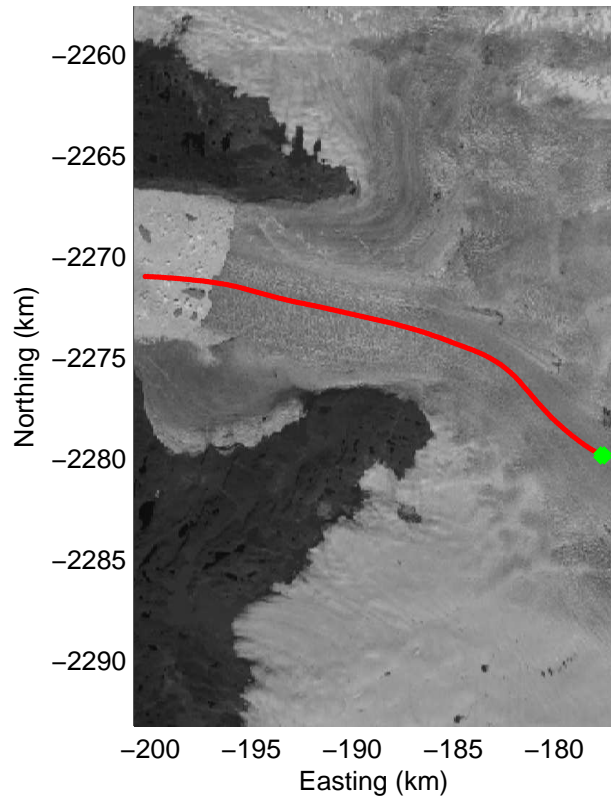
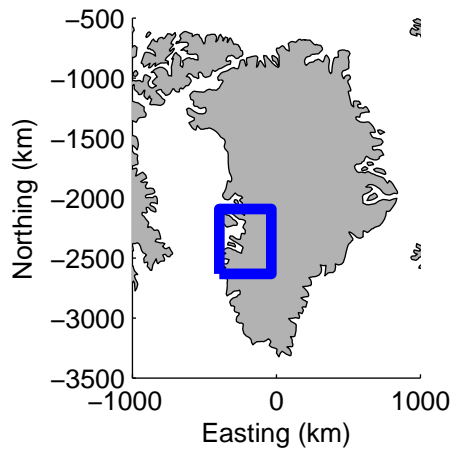
Data Frame ID: 20120421\_01\_054






Data Frame ID: 20120421\_01\_055

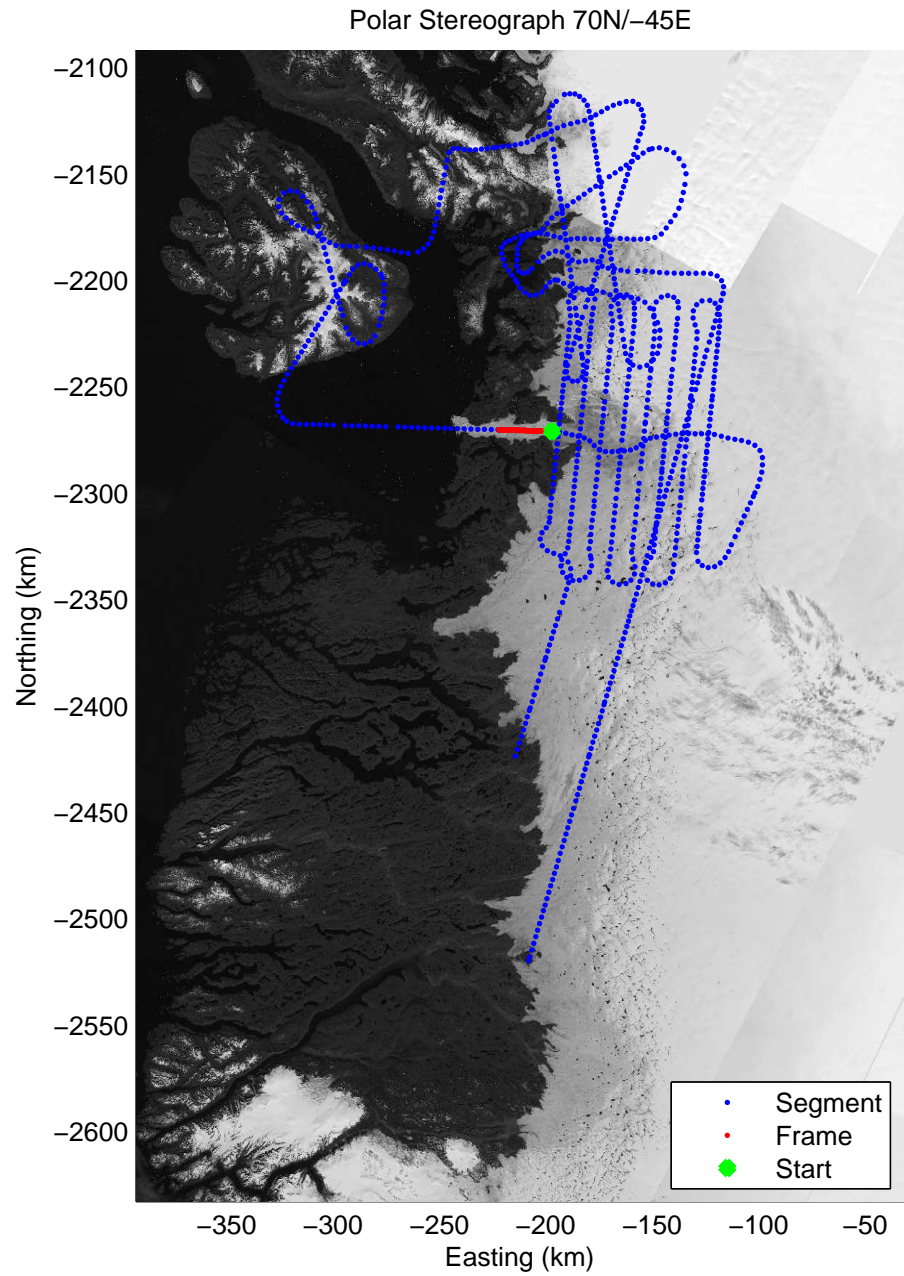

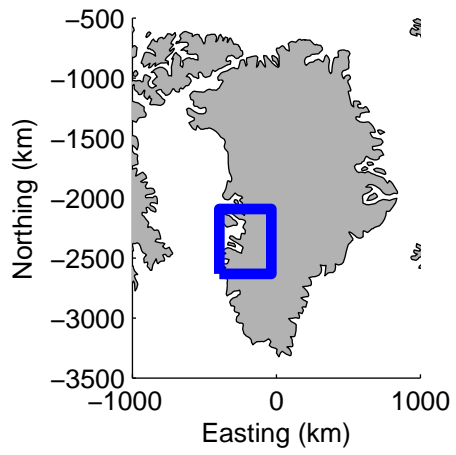





Data Frame ID: 20120421\_01\_056

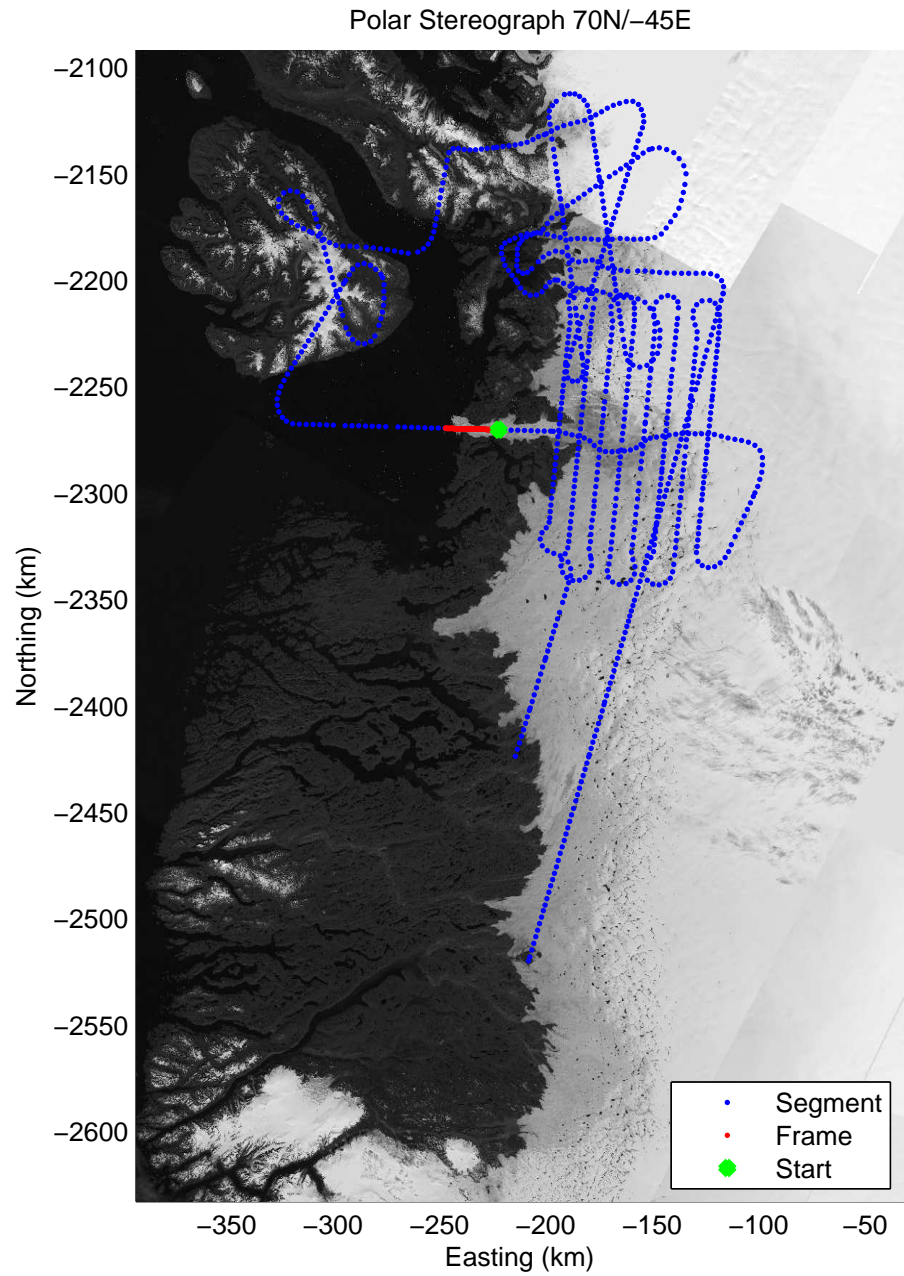

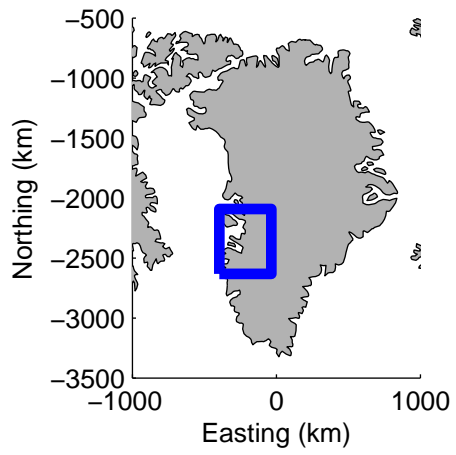







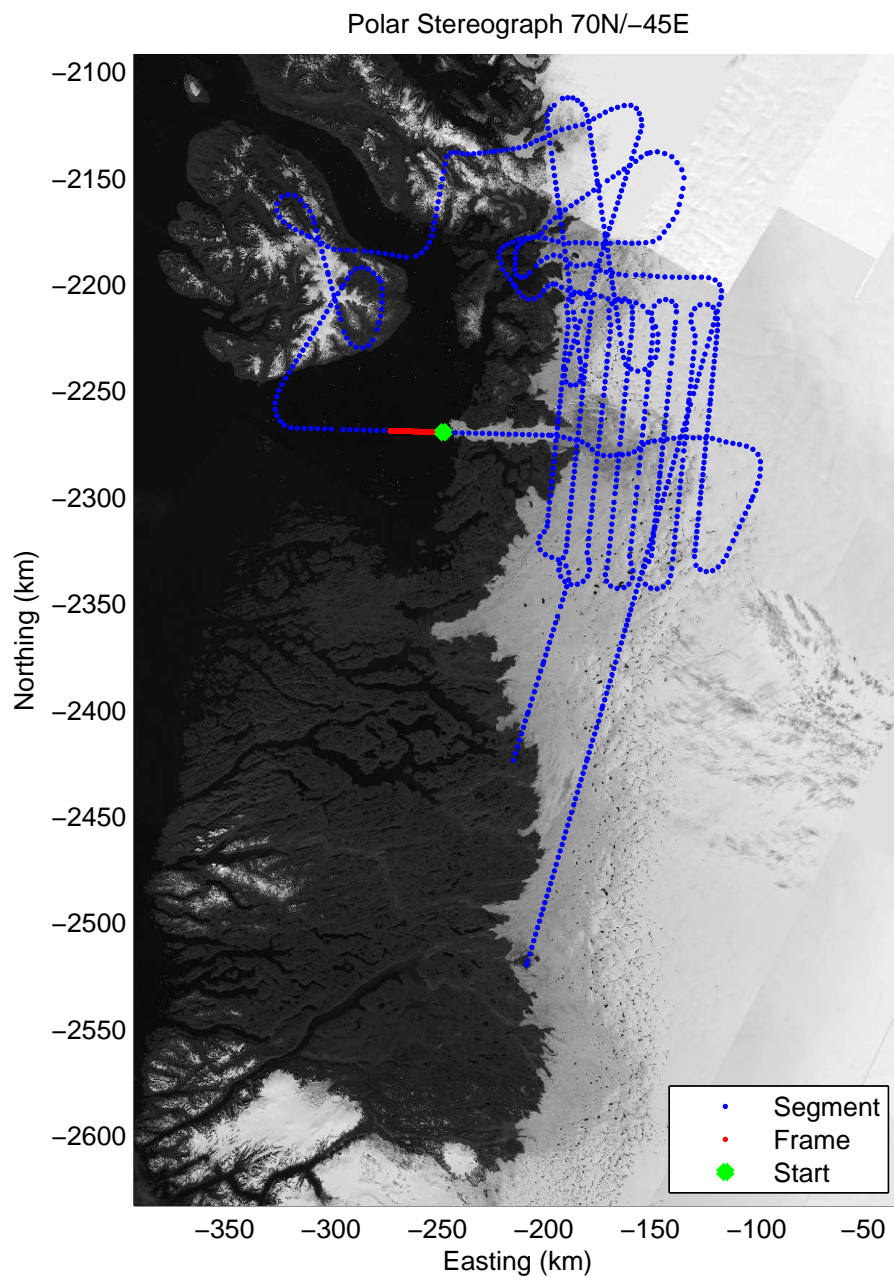

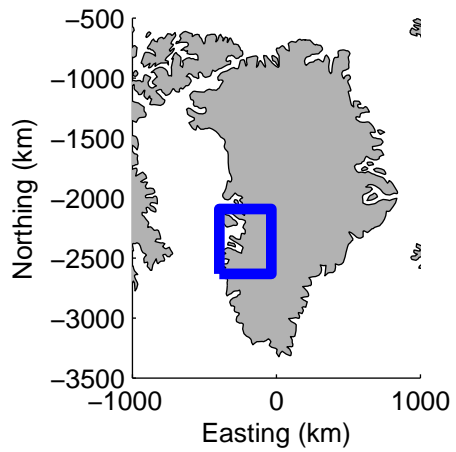
Data Frame ID: 20120421\_01\_057






Data Frame ID: 20120421\_01\_058

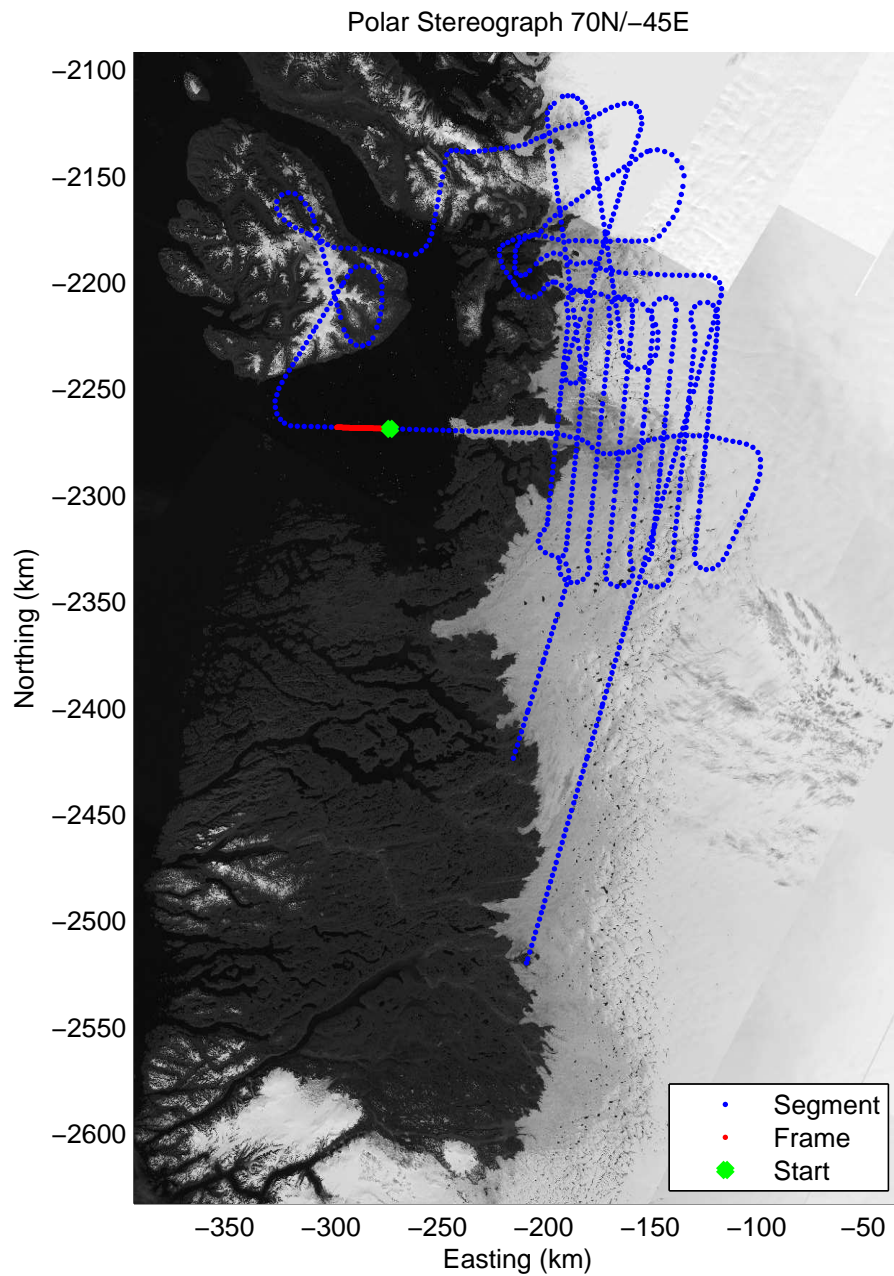
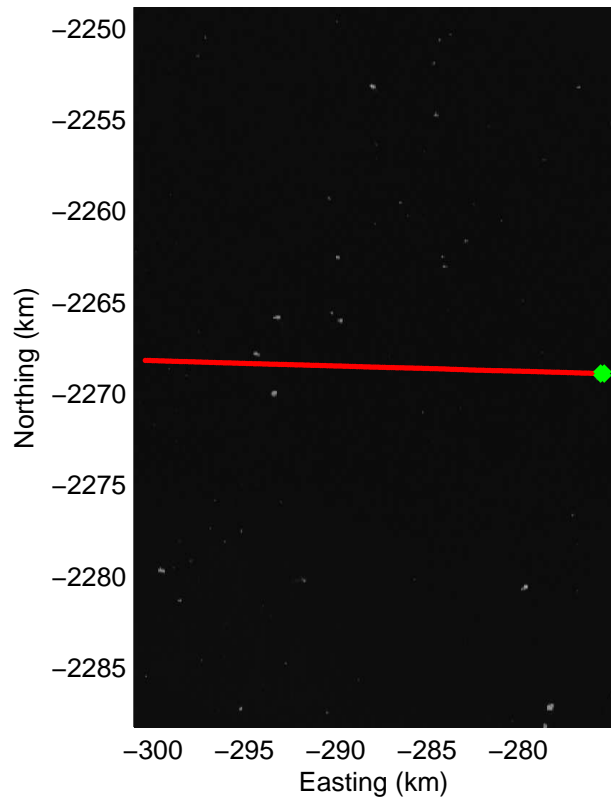
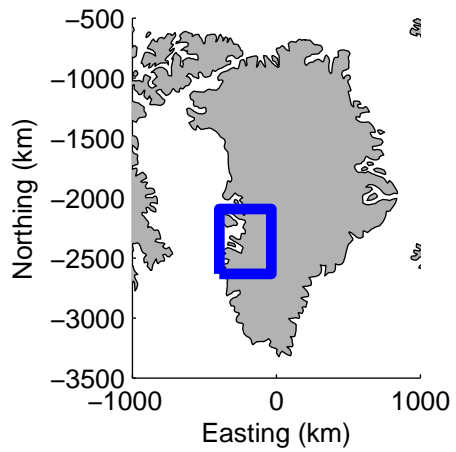




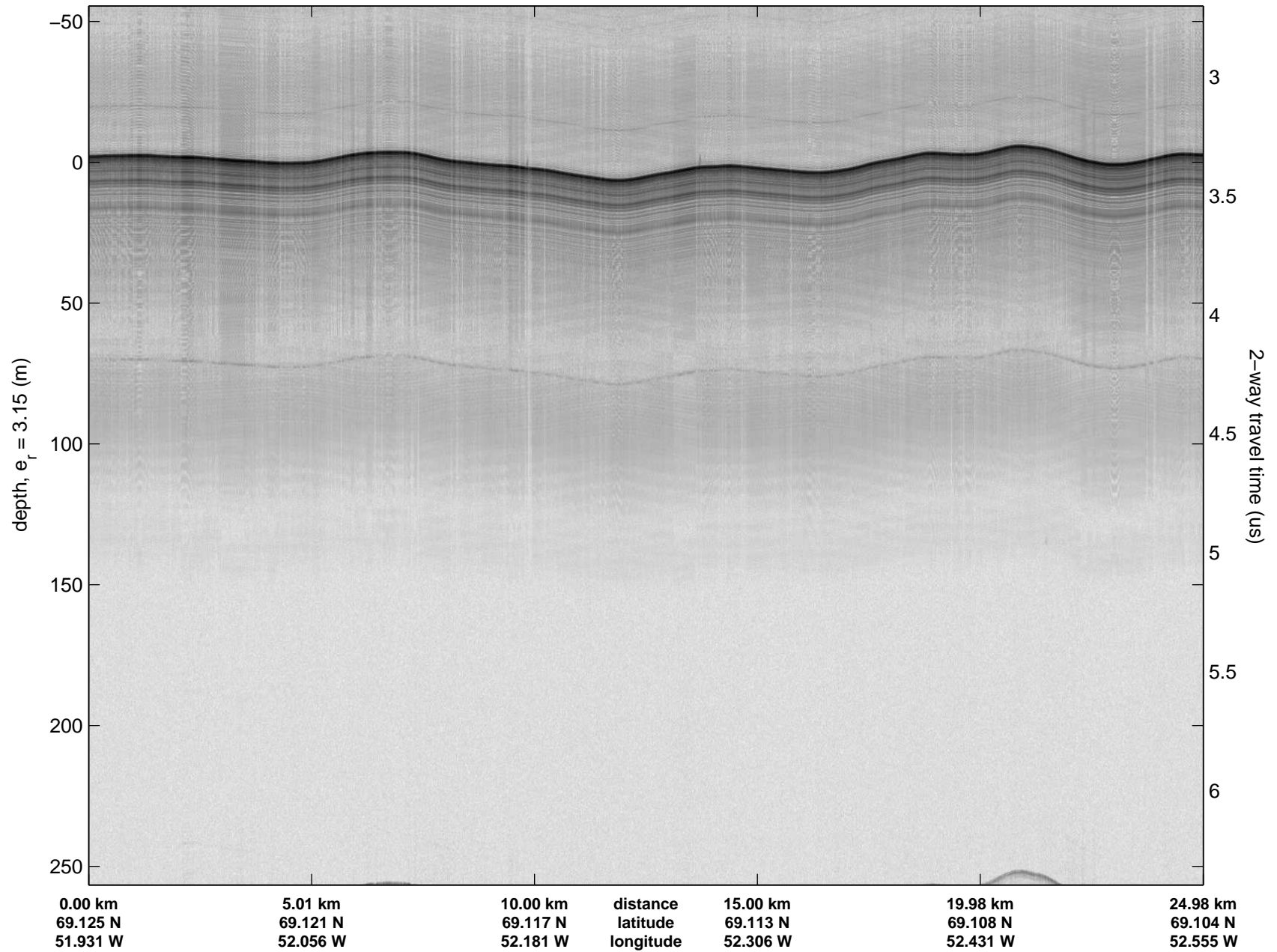
Data Frame ID: 20120421\_01\_059



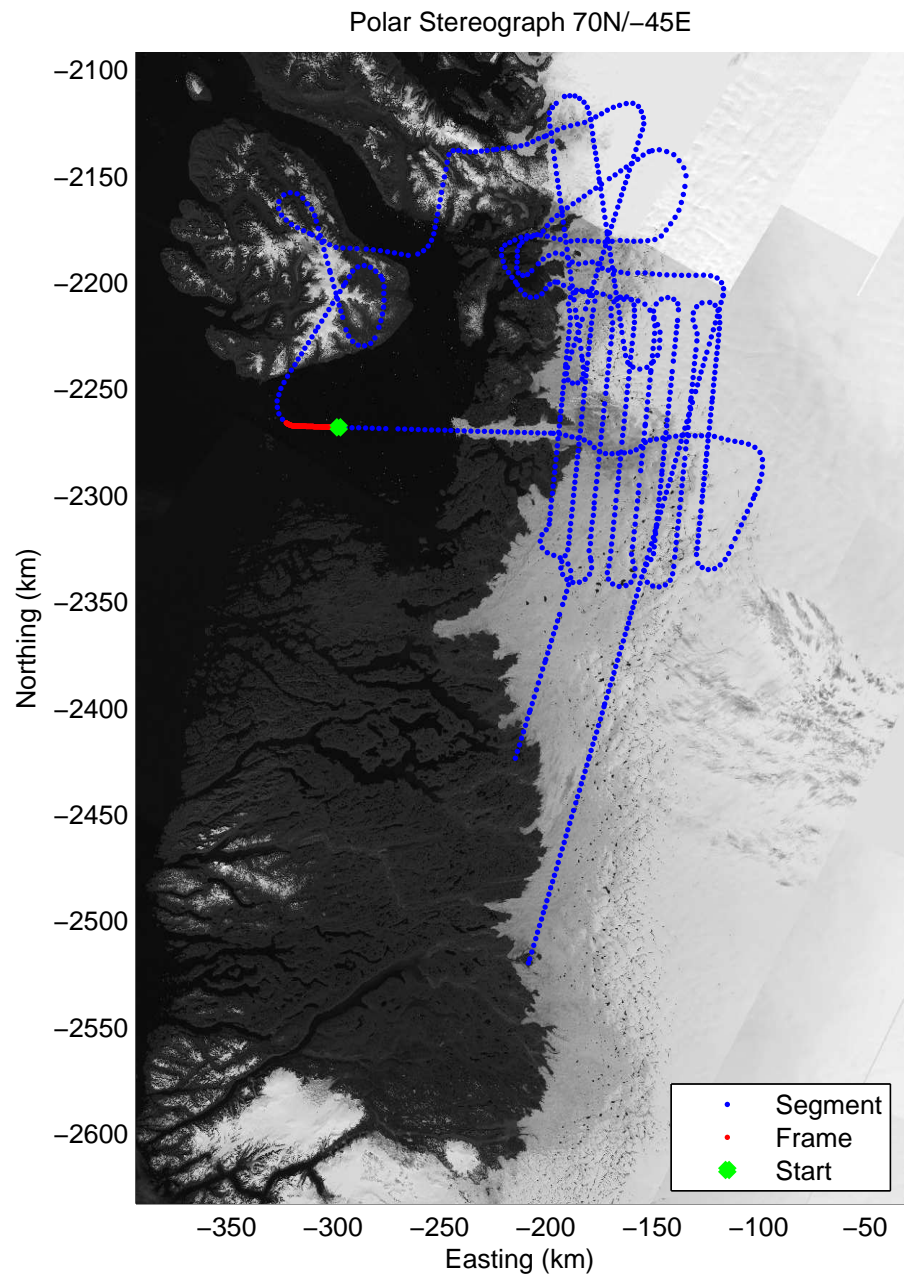

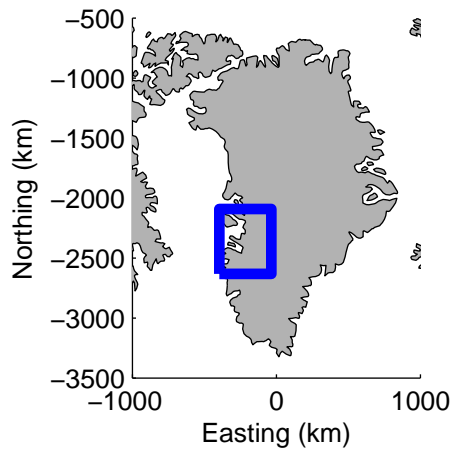
|          |          |          |           |          |          |          |
|----------|----------|----------|-----------|----------|----------|----------|
| 0.00 km  | 5.00 km  | 10.00 km | distance  | 14.99 km | 19.98 km | 24.97 km |
| 69.145 N | 69.141 N | 69.138 N | latitude  | 69.134 N | 69.130 N | 69.126 N |
| 51.305 W | 51.430 W | 51.555 W | longitude | 51.680 W | 51.805 W | 51.930 W |



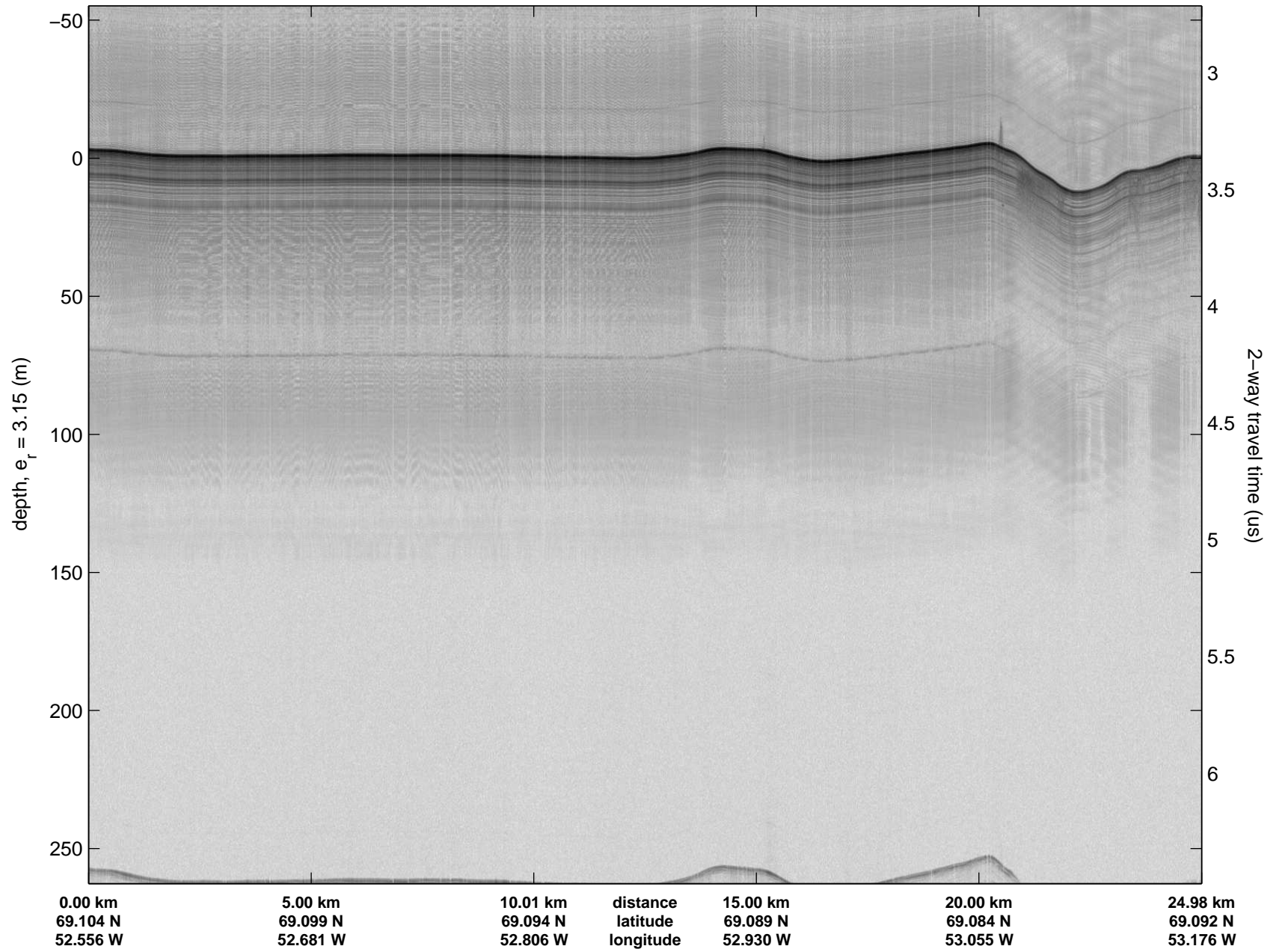
Data Frame ID: 20120421\_01\_060

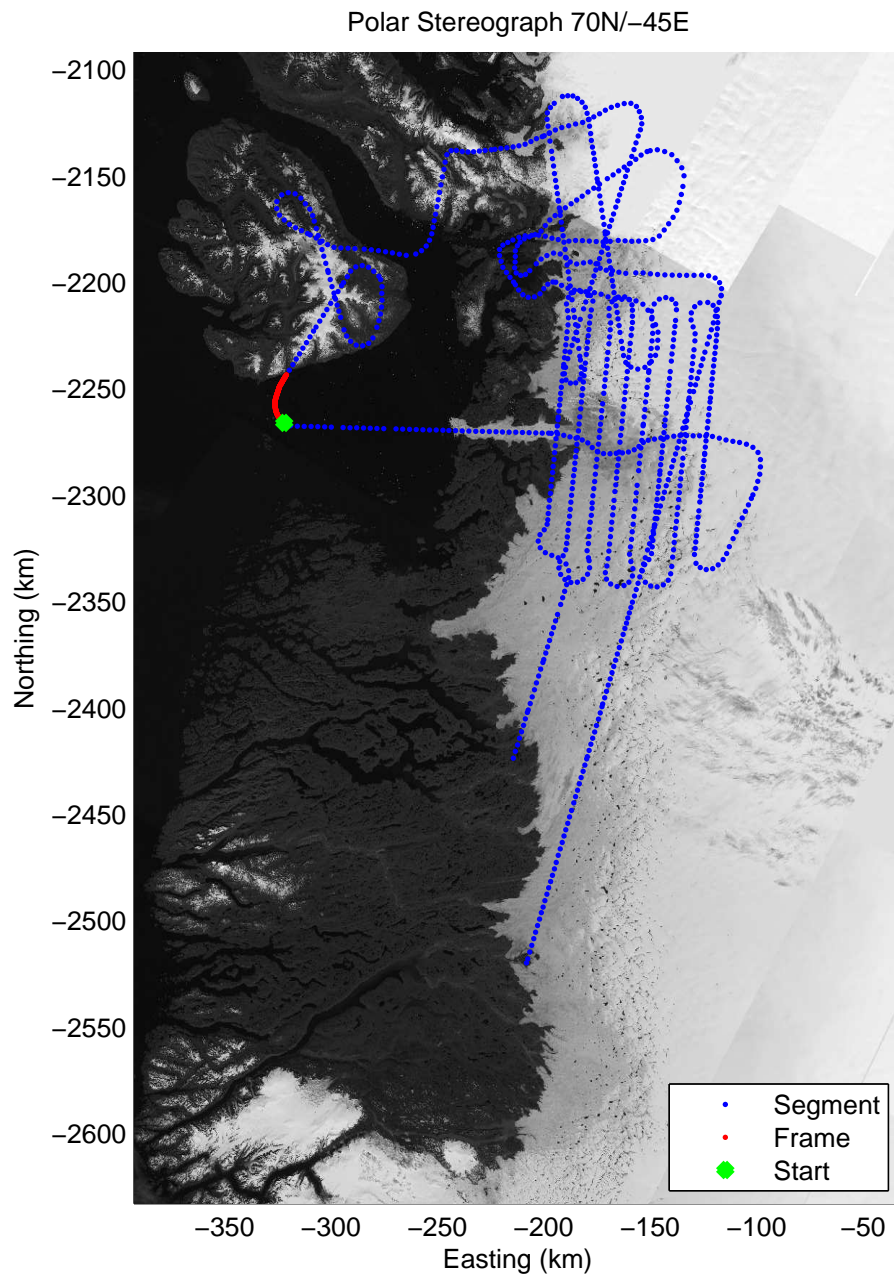
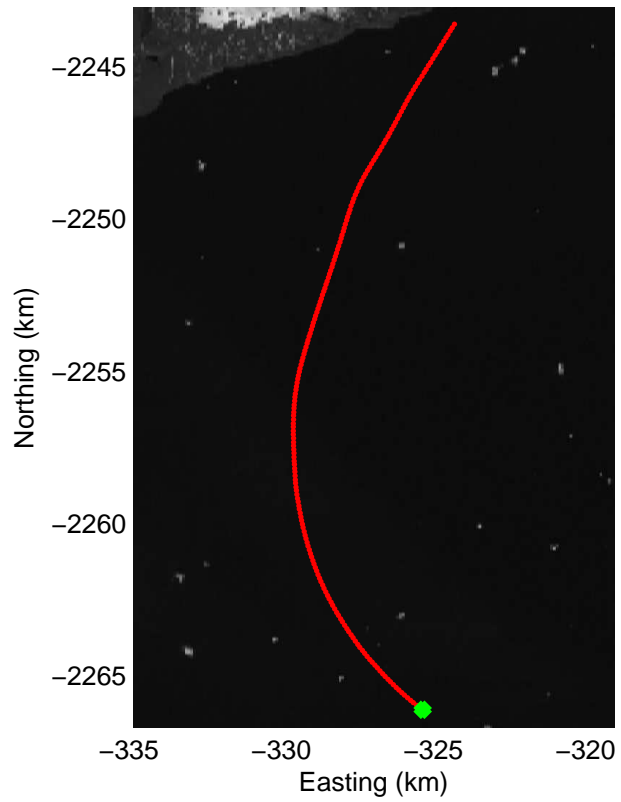
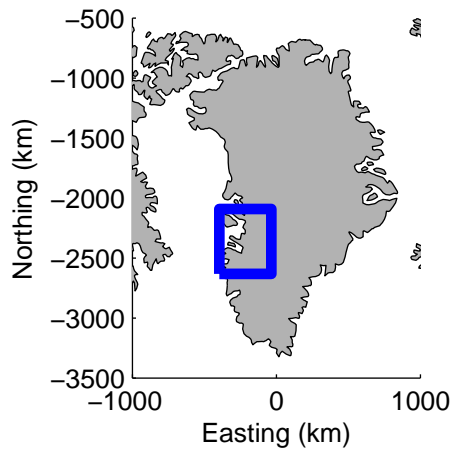




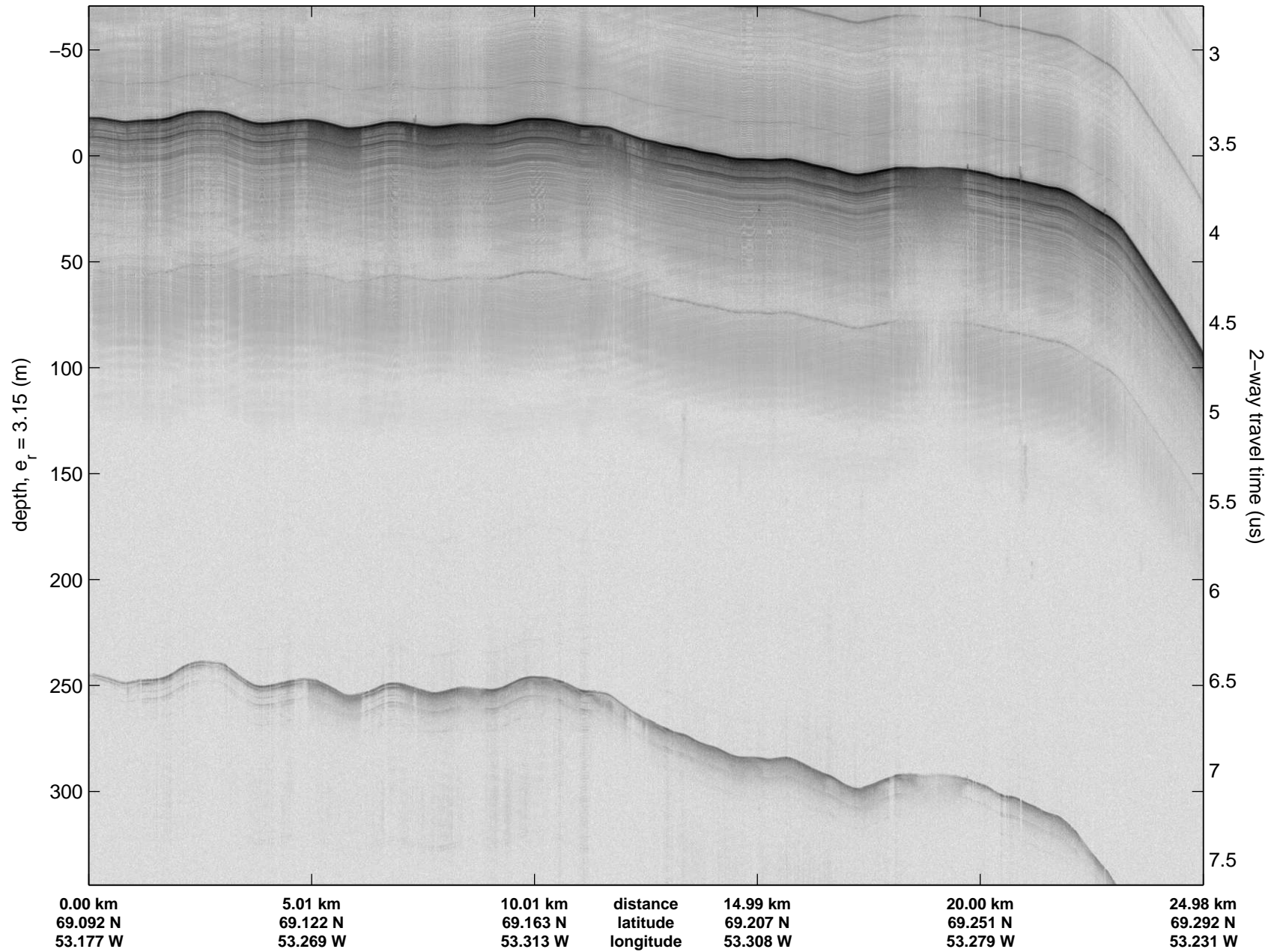


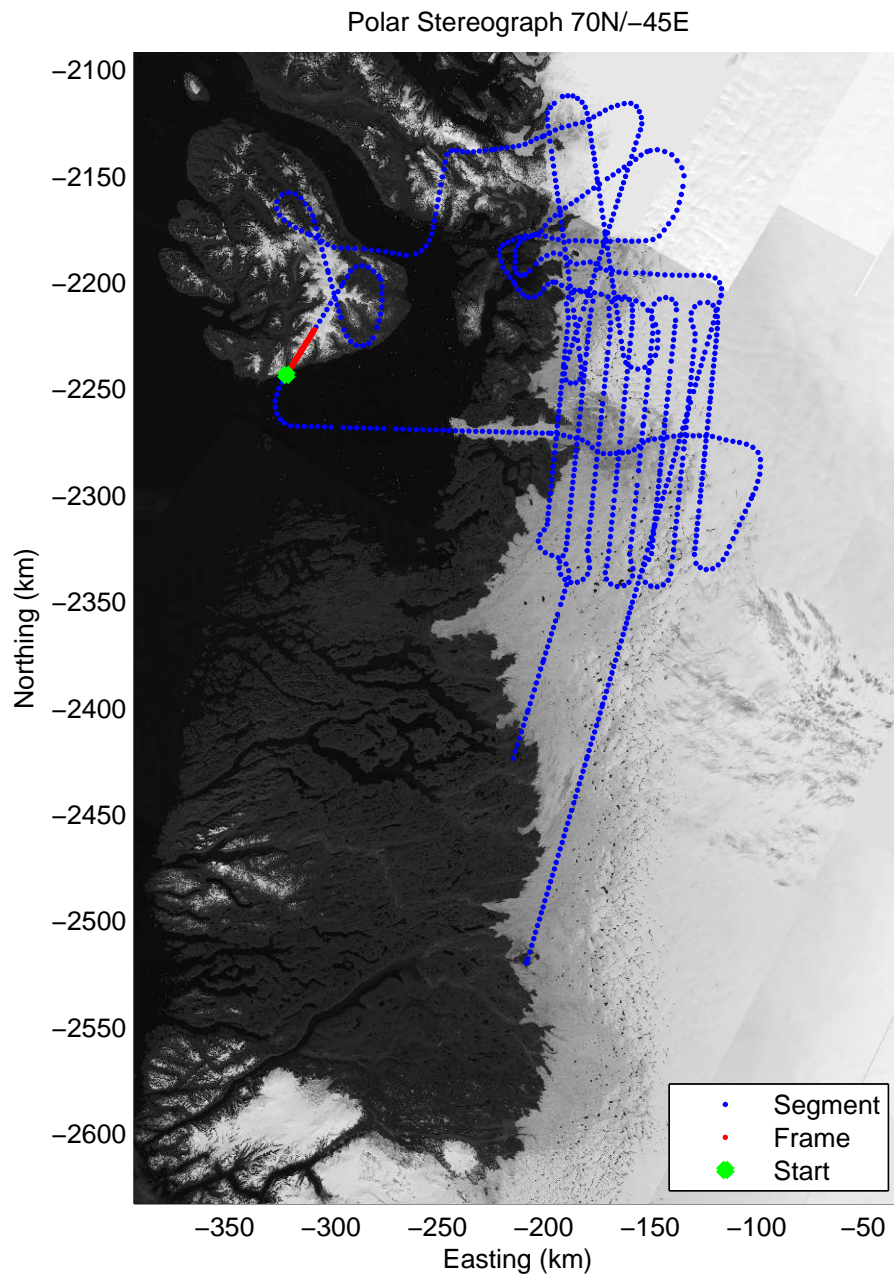

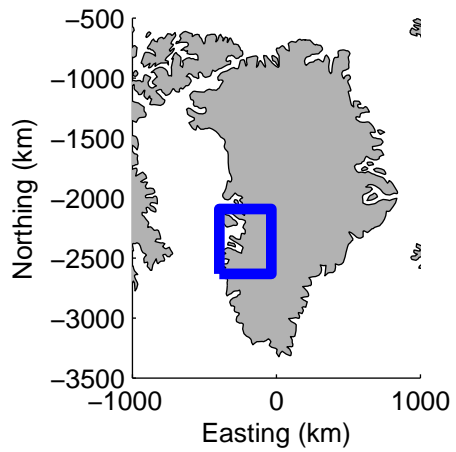
Data Frame ID: 20120421\_01\_061



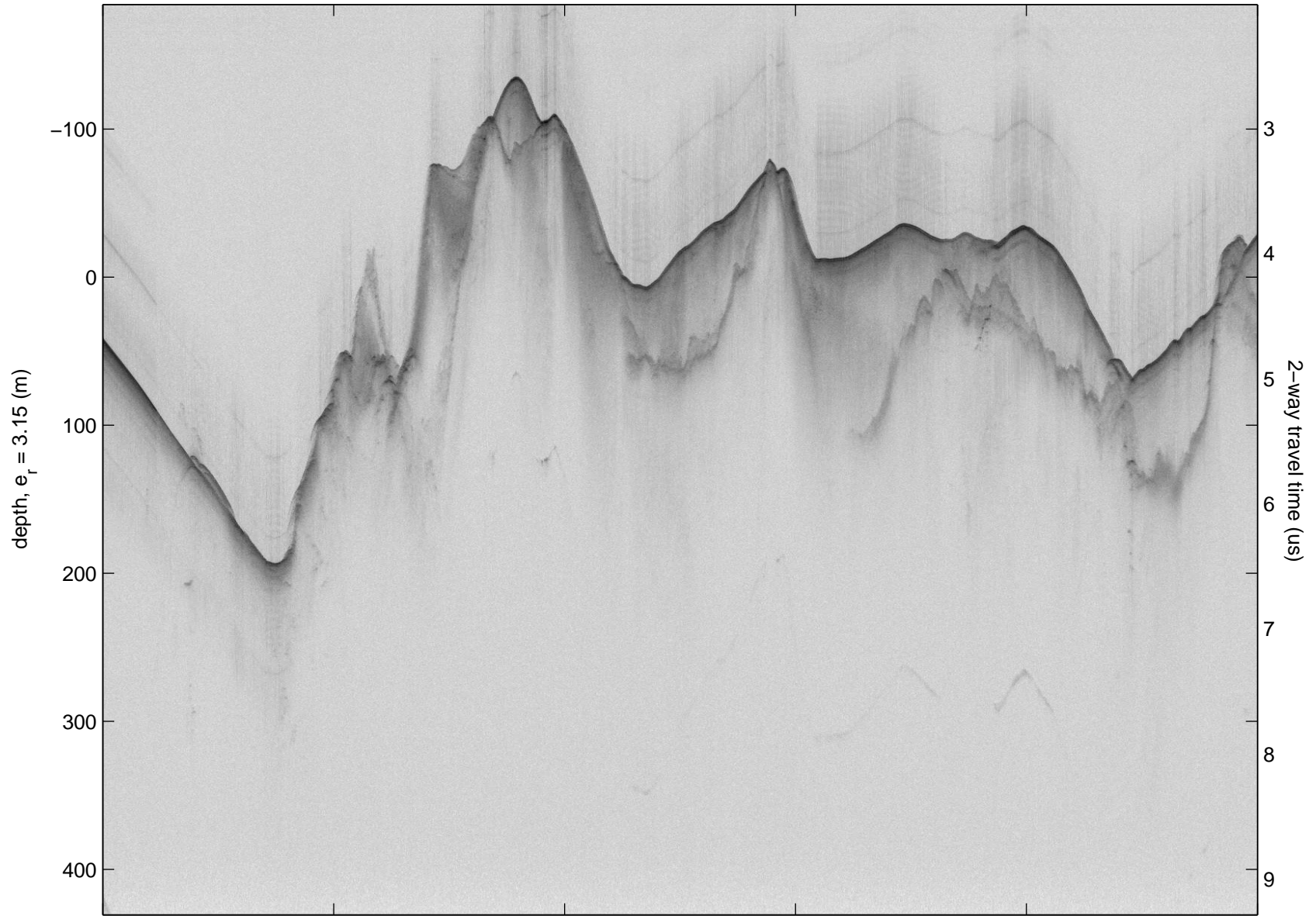


Data Frame ID: 20120421\_01\_062

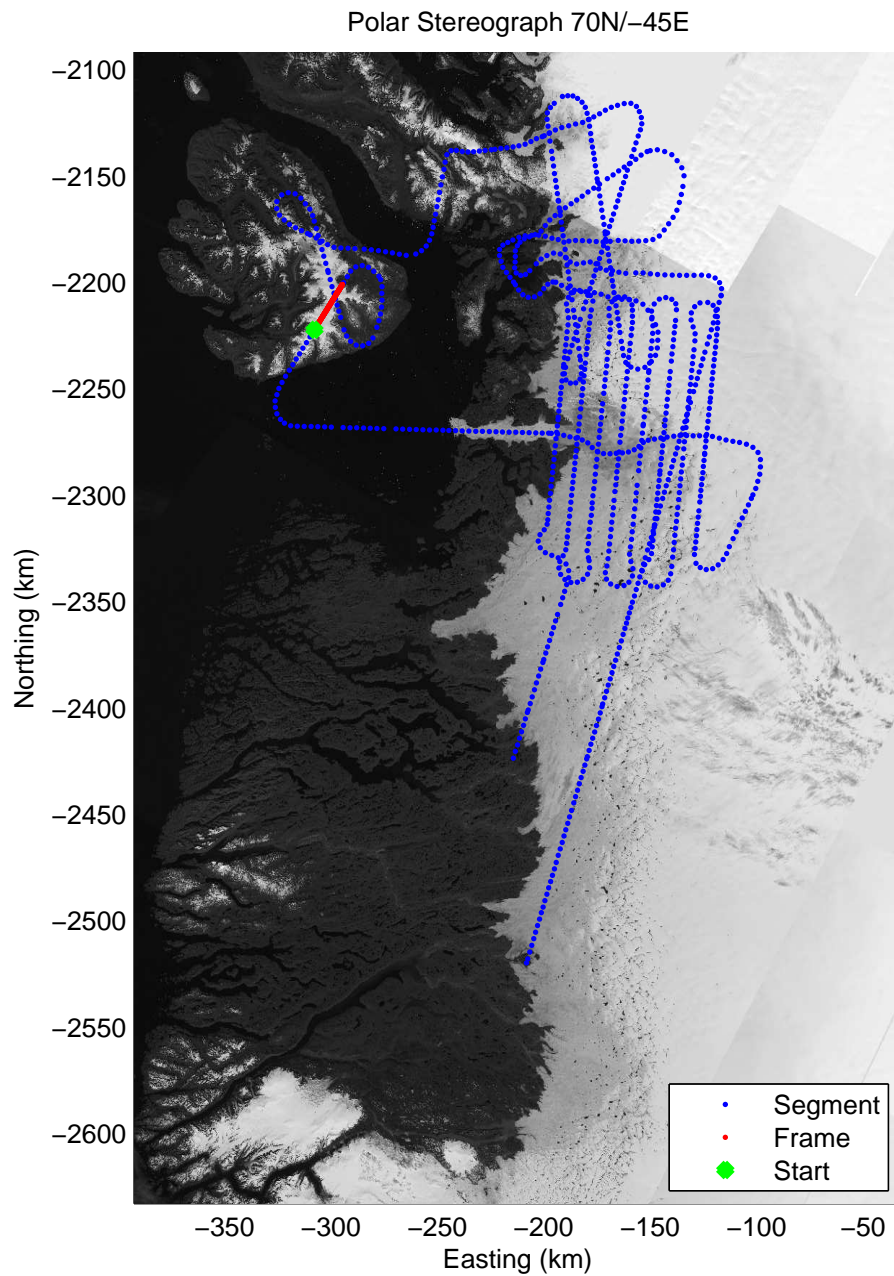

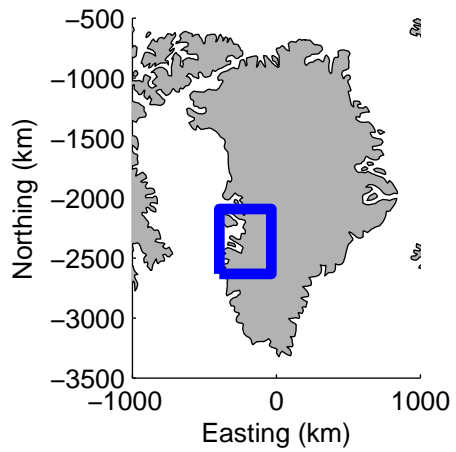





Data Frame ID: 20120421\_01\_063



|          |          |          |           |          |          |          |
|----------|----------|----------|-----------|----------|----------|----------|
| 0.00 km  | 5.00 km  | 10.00 km | distance  | 15.00 km | 19.98 km | 24.97 km |
| 69.292 N | 69.333 N | 69.374 N | latitude  | 69.415 N | 69.456 N | 69.497 N |
| 53.231 W | 53.181 W | 53.130 W | longitude | 53.079 W | 53.027 W | 52.976 W |



Data Frame ID: 20120421\_01\_064



0.00 km  
69.497 N  
52.976 W

5.00 km  
69.538 N  
52.924 W

9.99 km  
69.579 N  
52.873 W

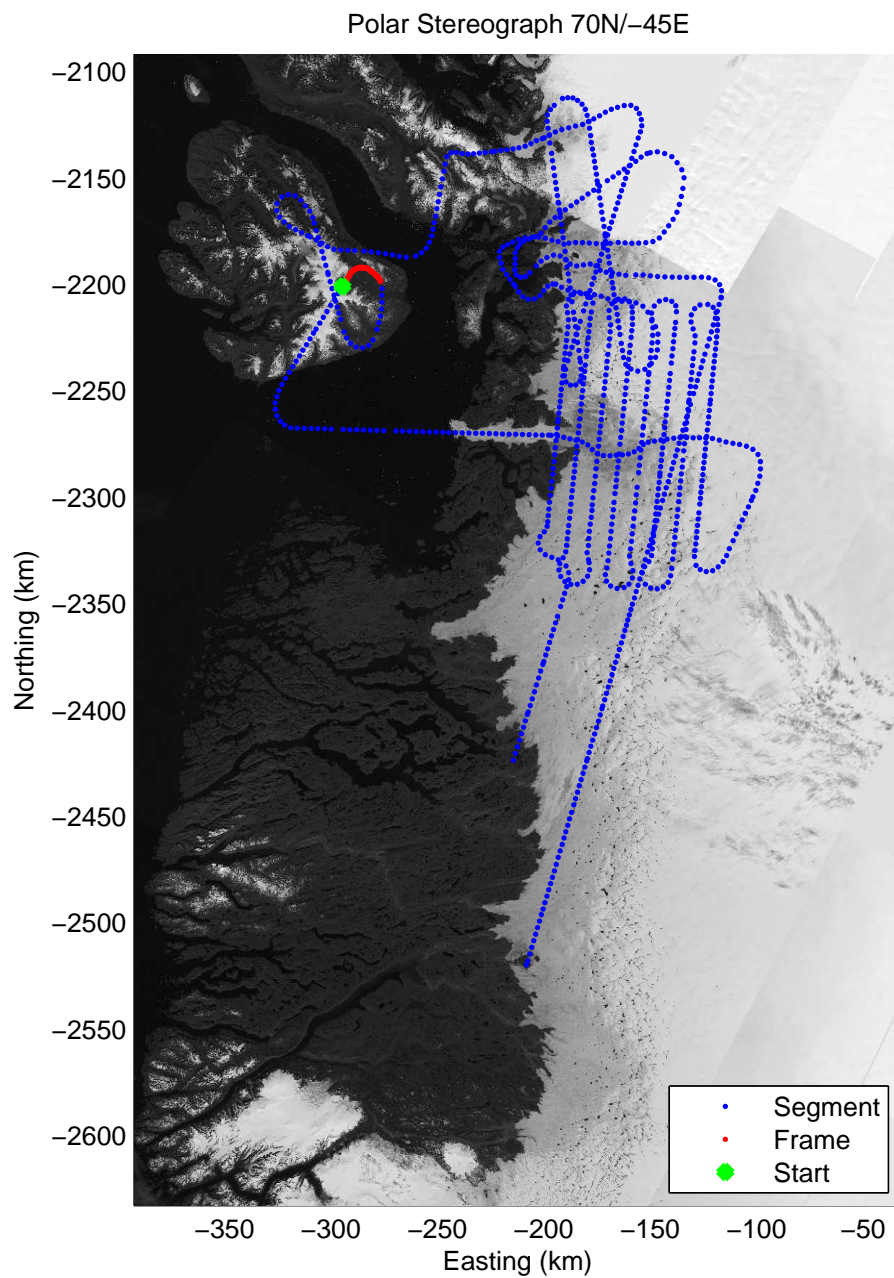

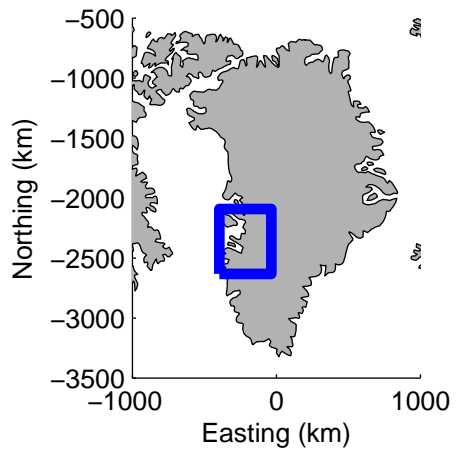
distance  
latitude  
longitude

14.99 km  
69.620 N  
52.820 W

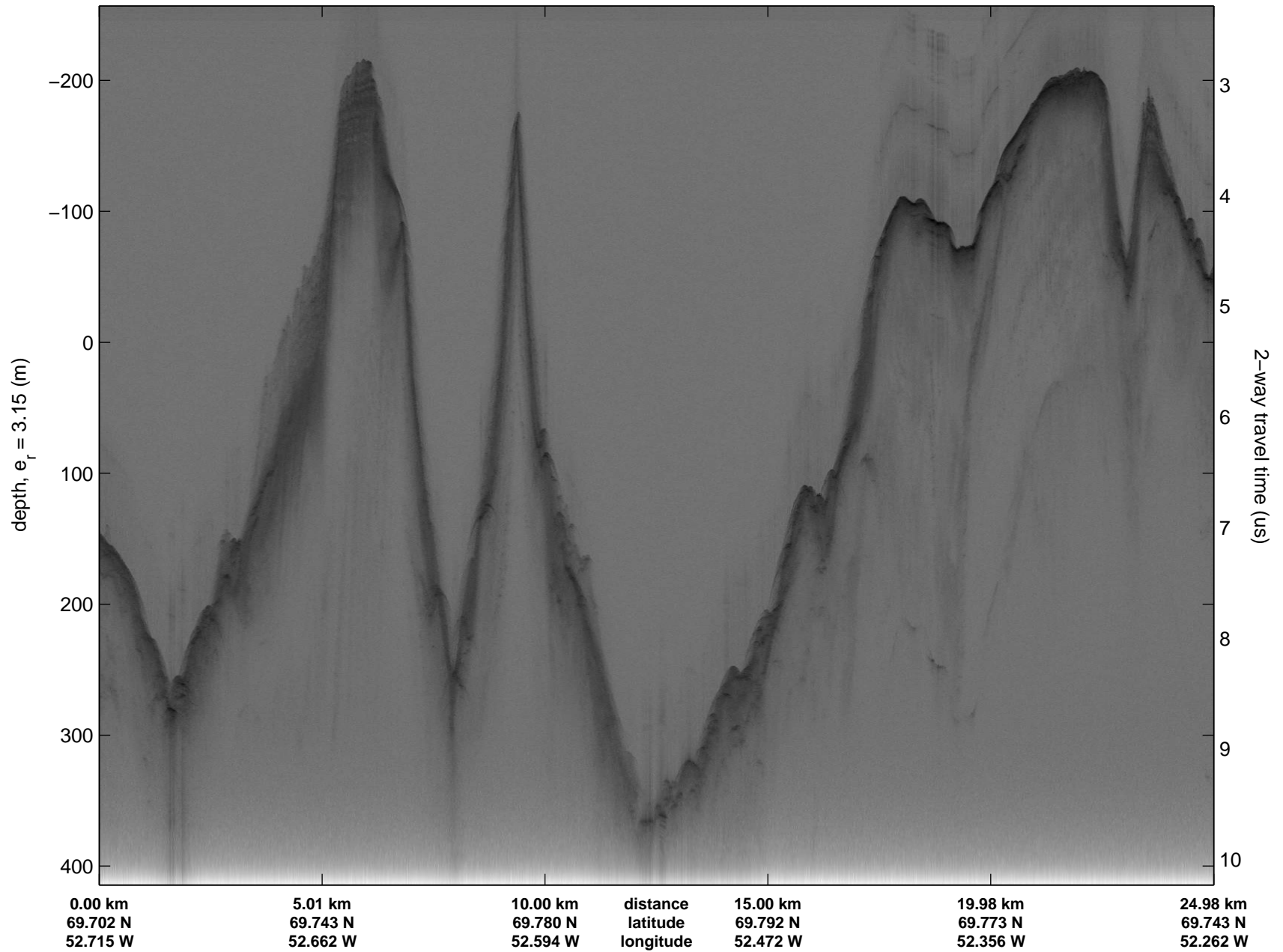
19.98 km  
69.661 N  
52.768 W

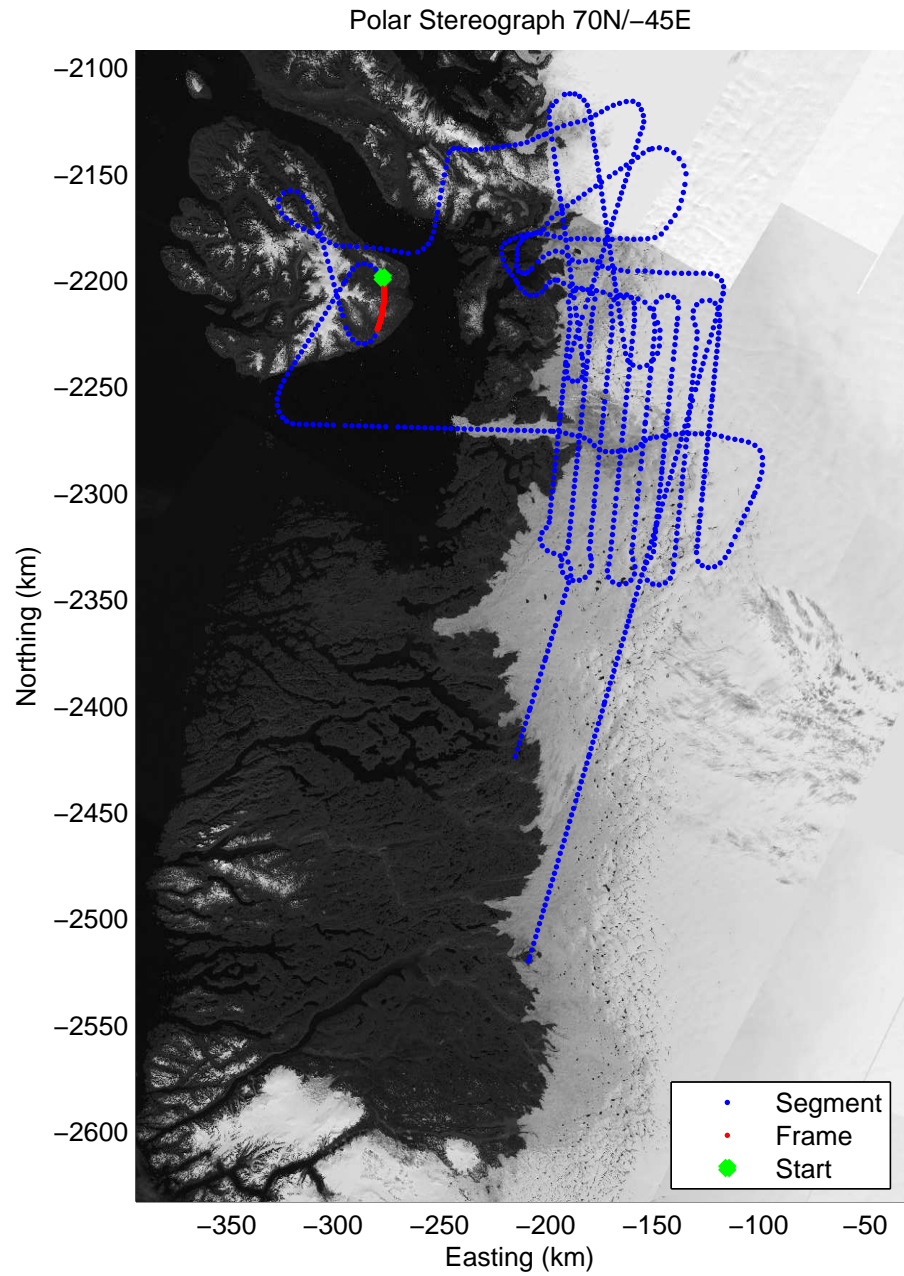

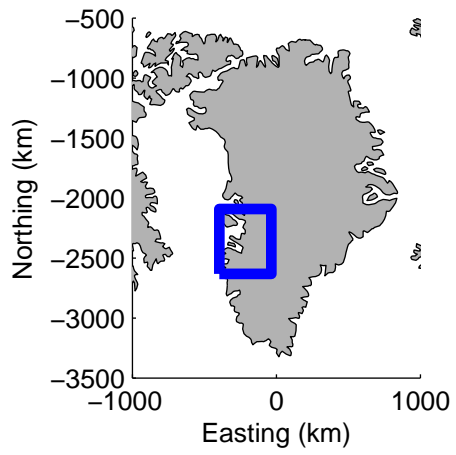
24.97 km  
69.702 N  
52.716 W






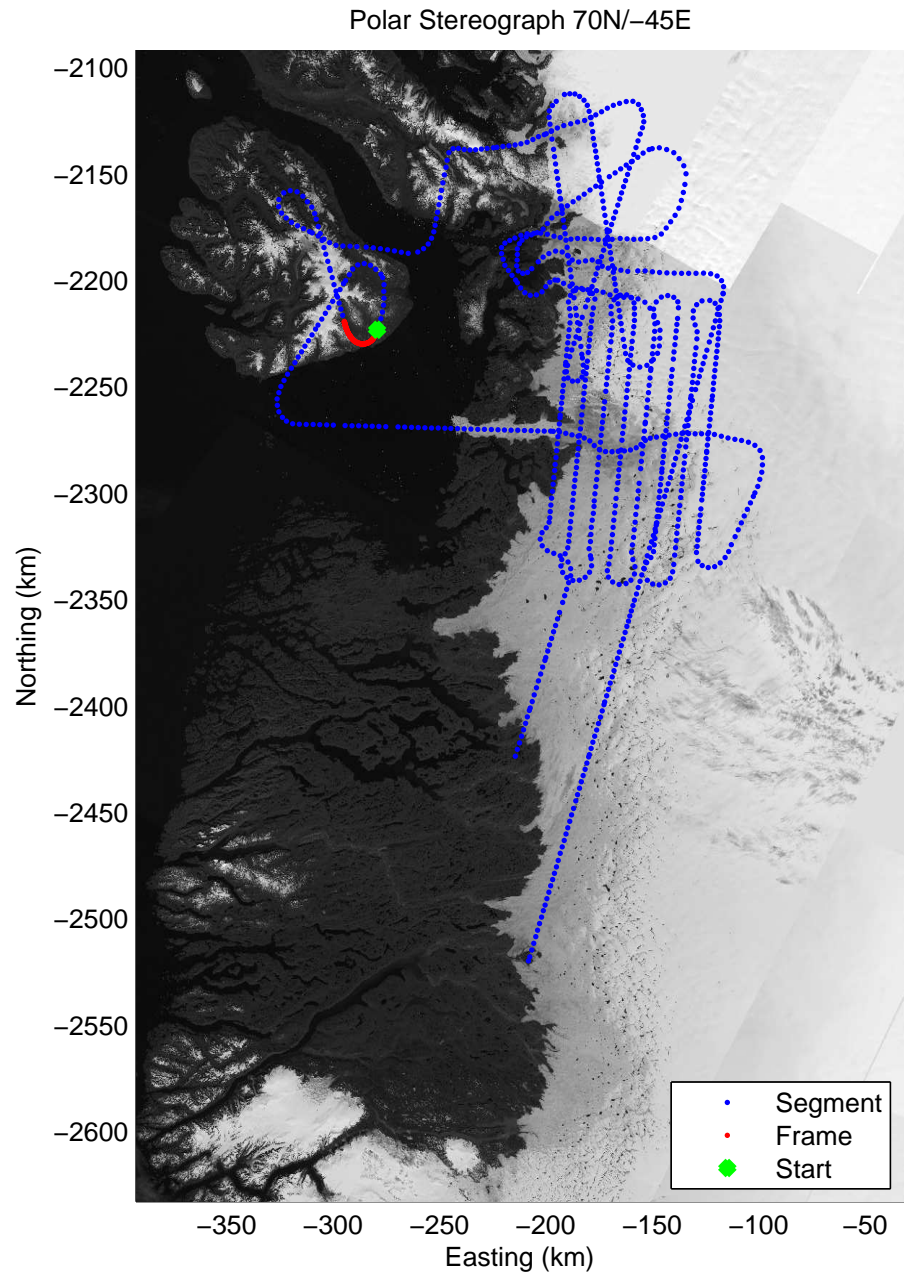

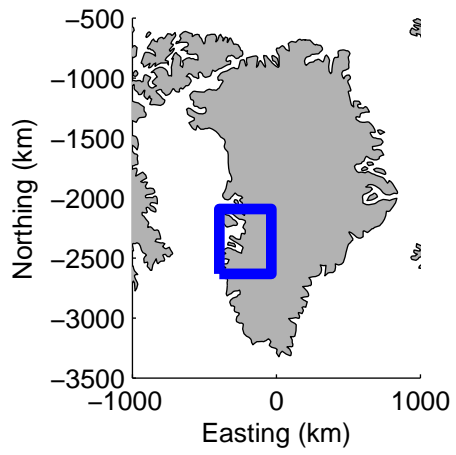
Data Frame ID: 20120421\_01\_065






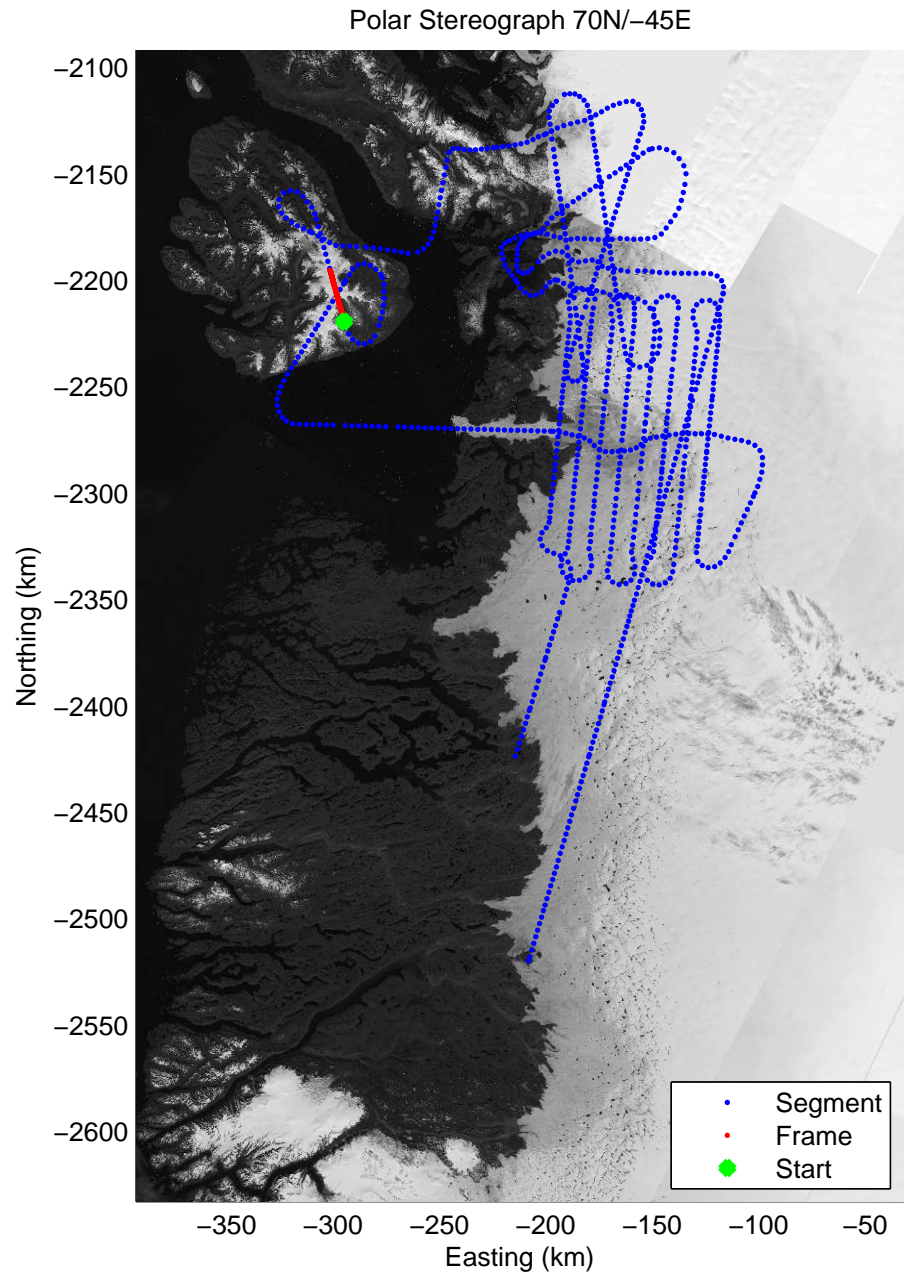
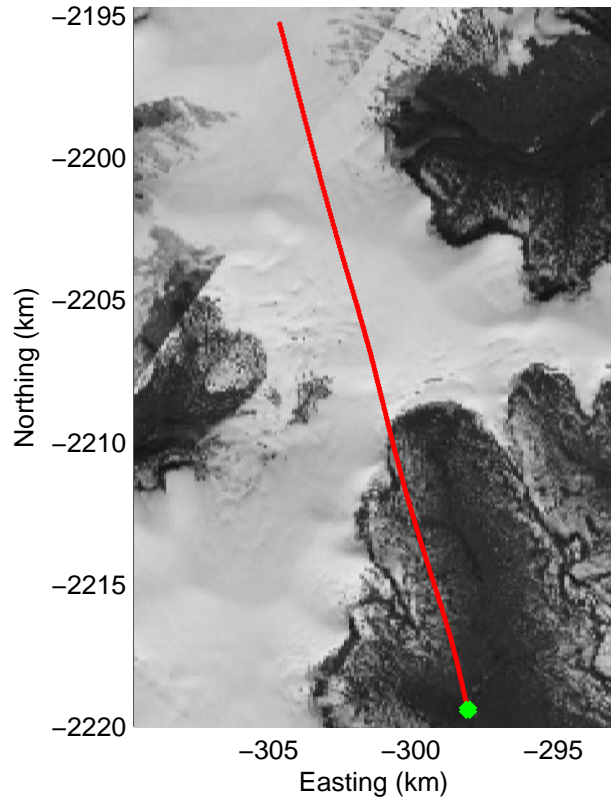
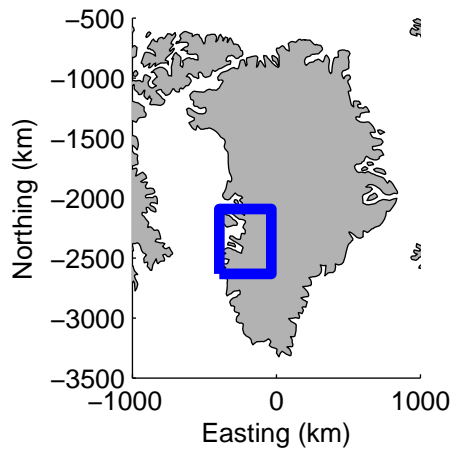
Data Frame ID: 20120421\_01\_066






Data Frame ID: 20120421\_01\_067

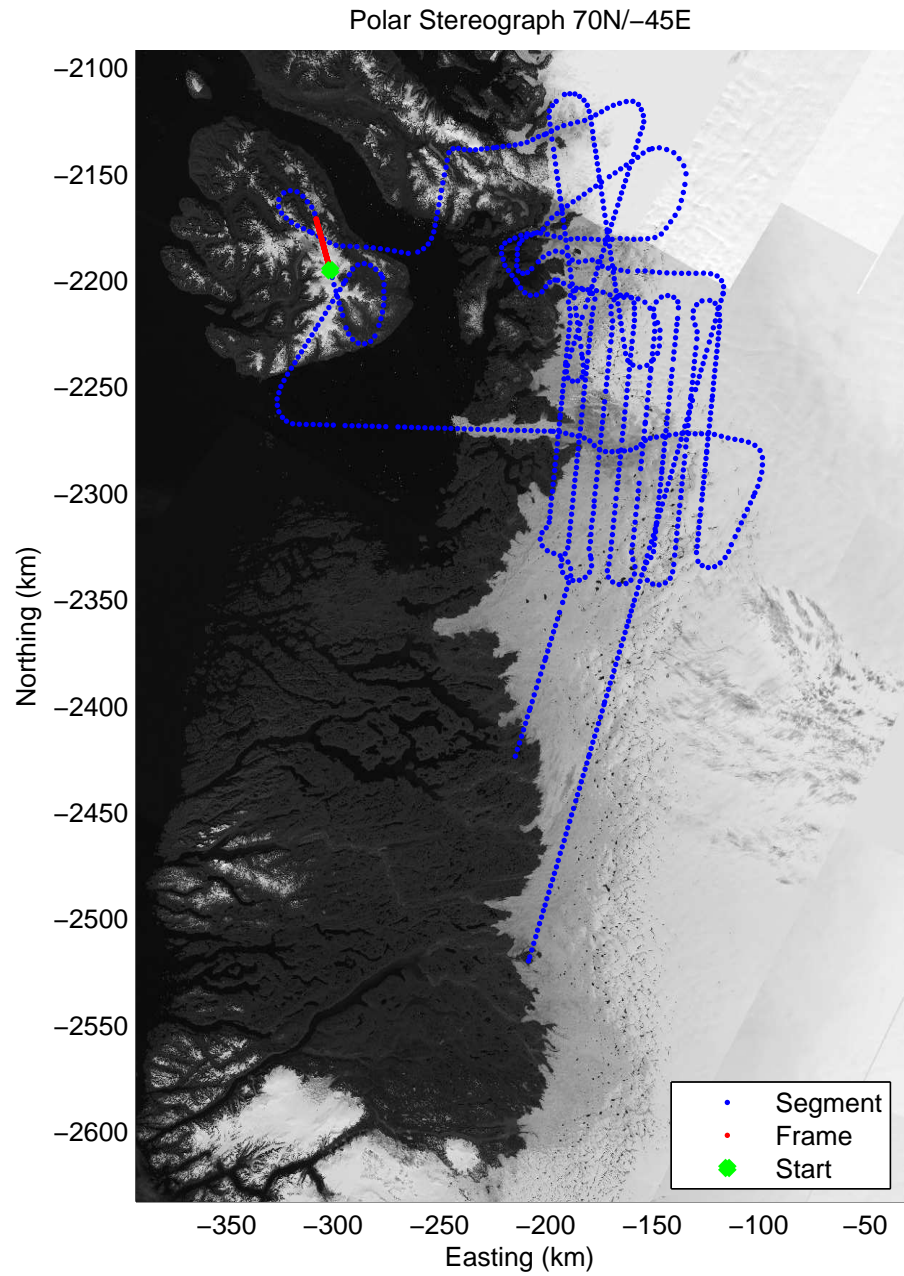

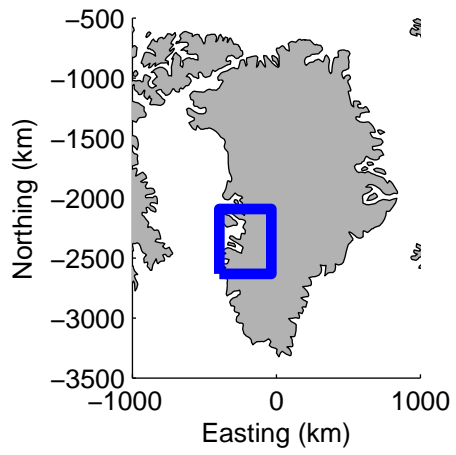





Data Frame ID: 20120421\_01\_068







Data Frame ID: 20120421\_01\_069



0.00 km  
69.745 N  
52.907 W

5.00 km  
69.786 N  
52.958 W

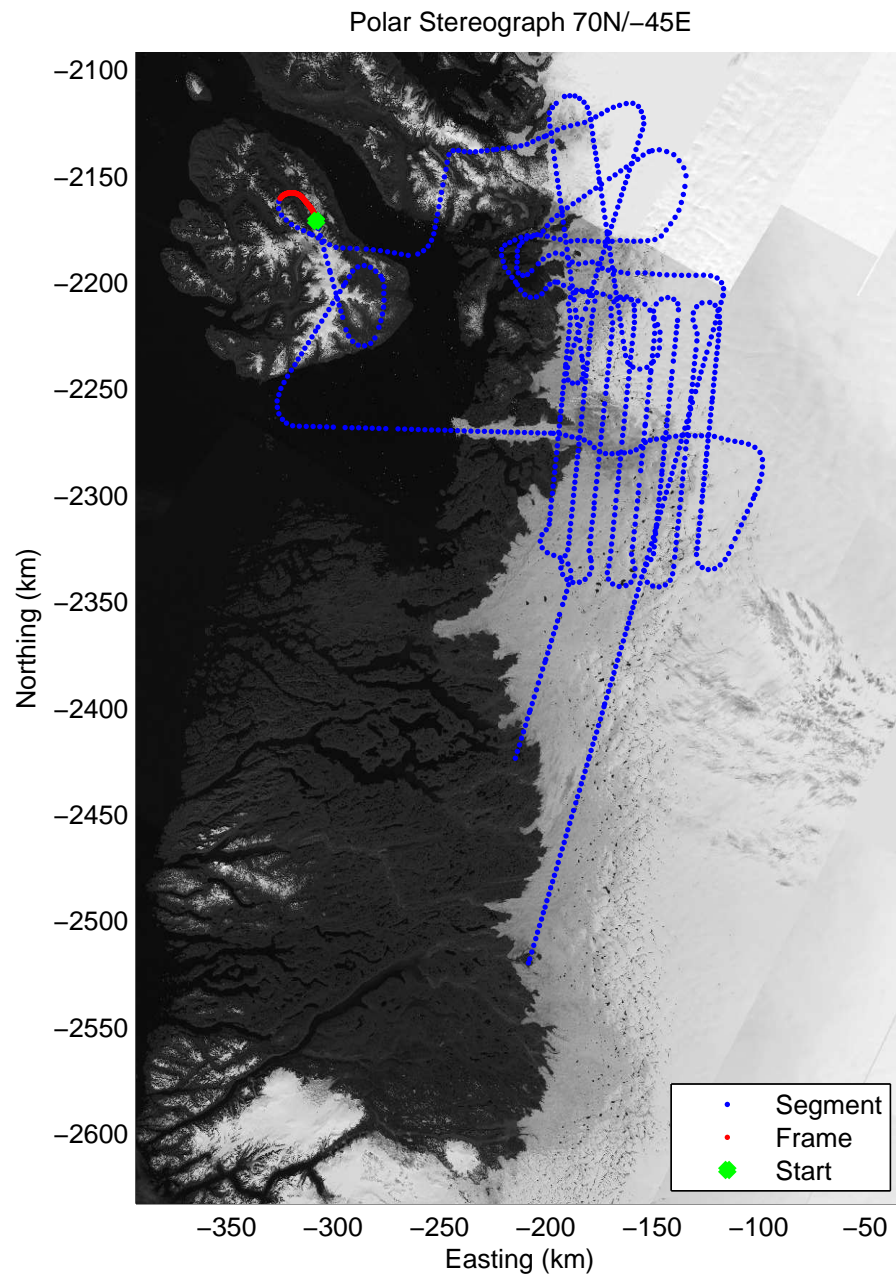
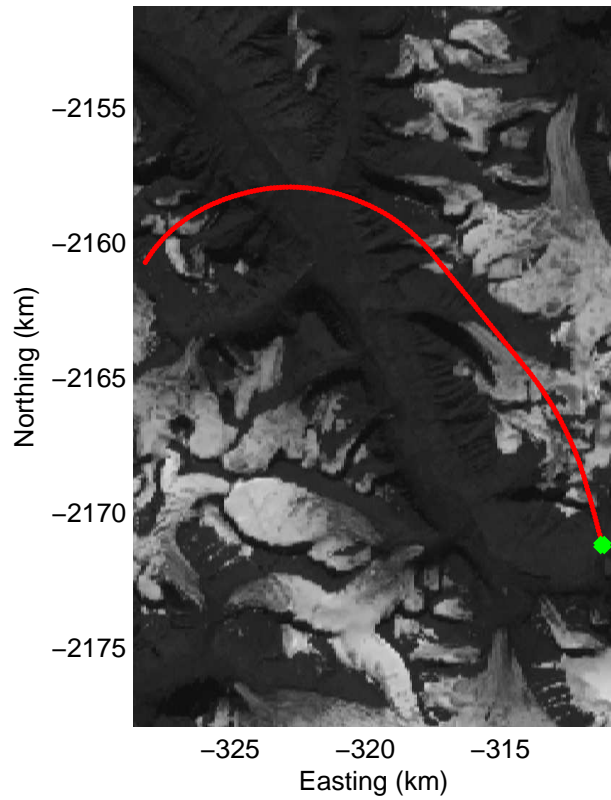
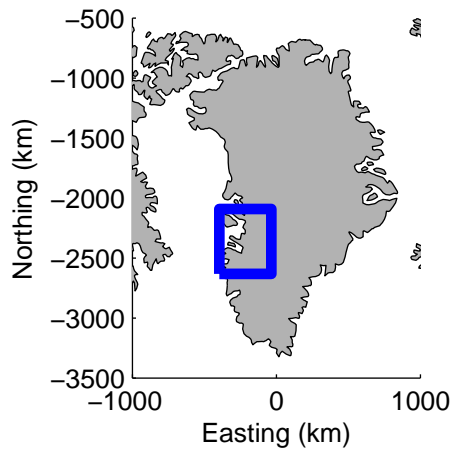
10.00 km  
69.827 N  
53.010 W

distance  
latitude  
longitude


15.00 km  
69.869 N  
53.061 W

19.98 km  
69.909 N  
53.113 W

24.97 km  
69.950 N  
53.164 W



Data Frame ID: 20120421\_01\_070



0.00 km  
69.951 N  
53.165 W

5.00 km  
69.990 N  
53.224 W

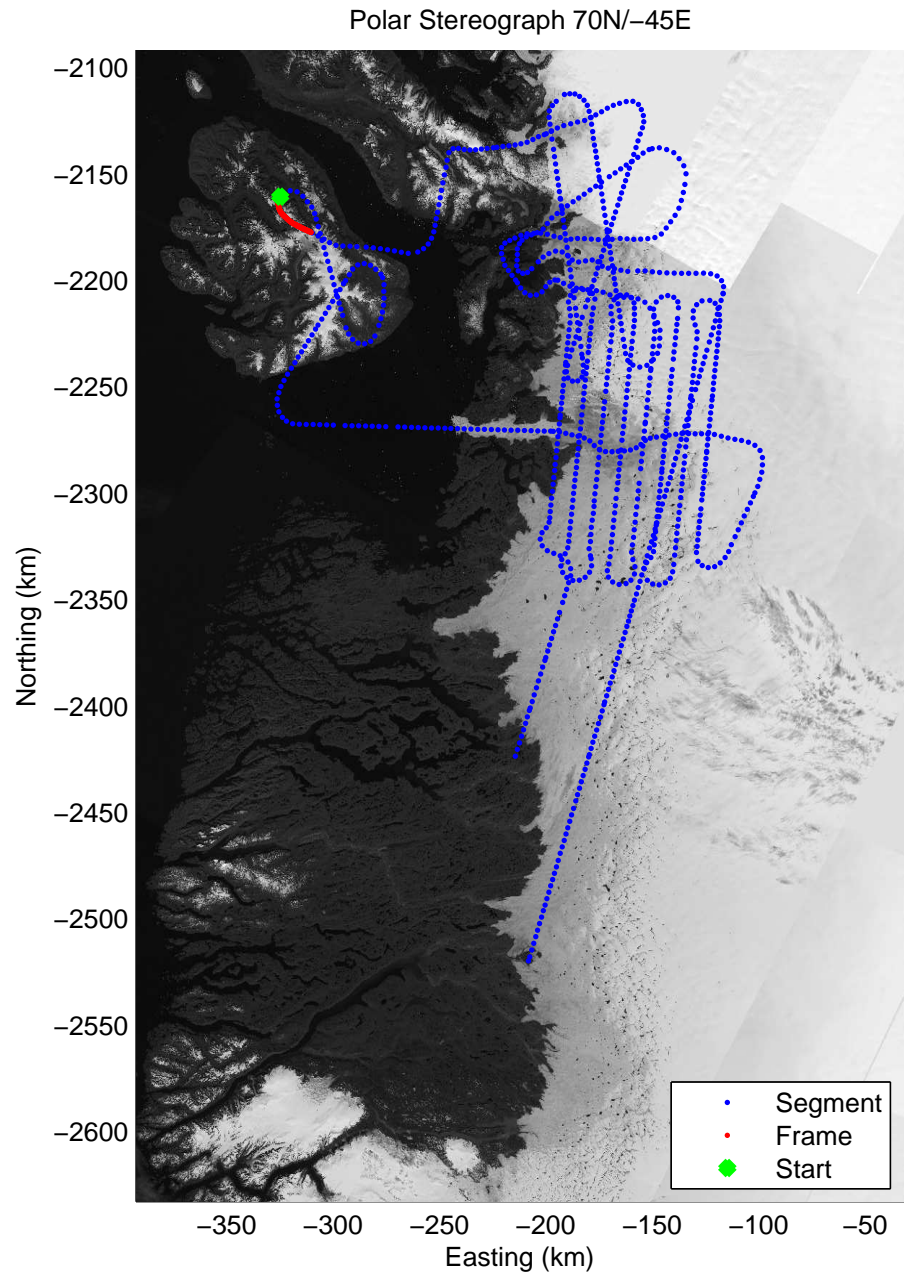
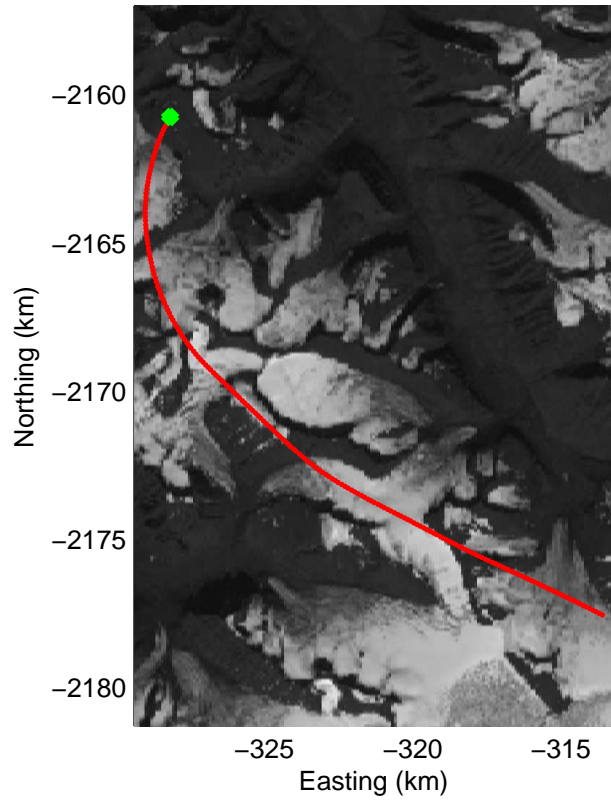
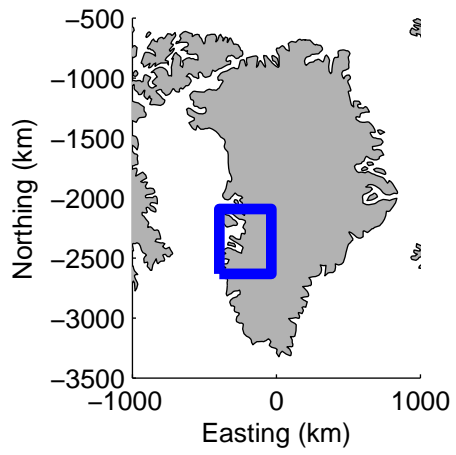
10.01 km  
70.022 N  
53.317 W

distance  
latitude  
longitude


15.00 km  
70.049 N  
53.420 W

19.99 km  
70.050 N  
53.548 W

24.98 km  
70.021 N  
53.642 W



Data Frame ID: 20120421\_01\_071



0.00 km  
70.021 N  
53.643 W

5.01 km  
69.977 N  
53.641 W

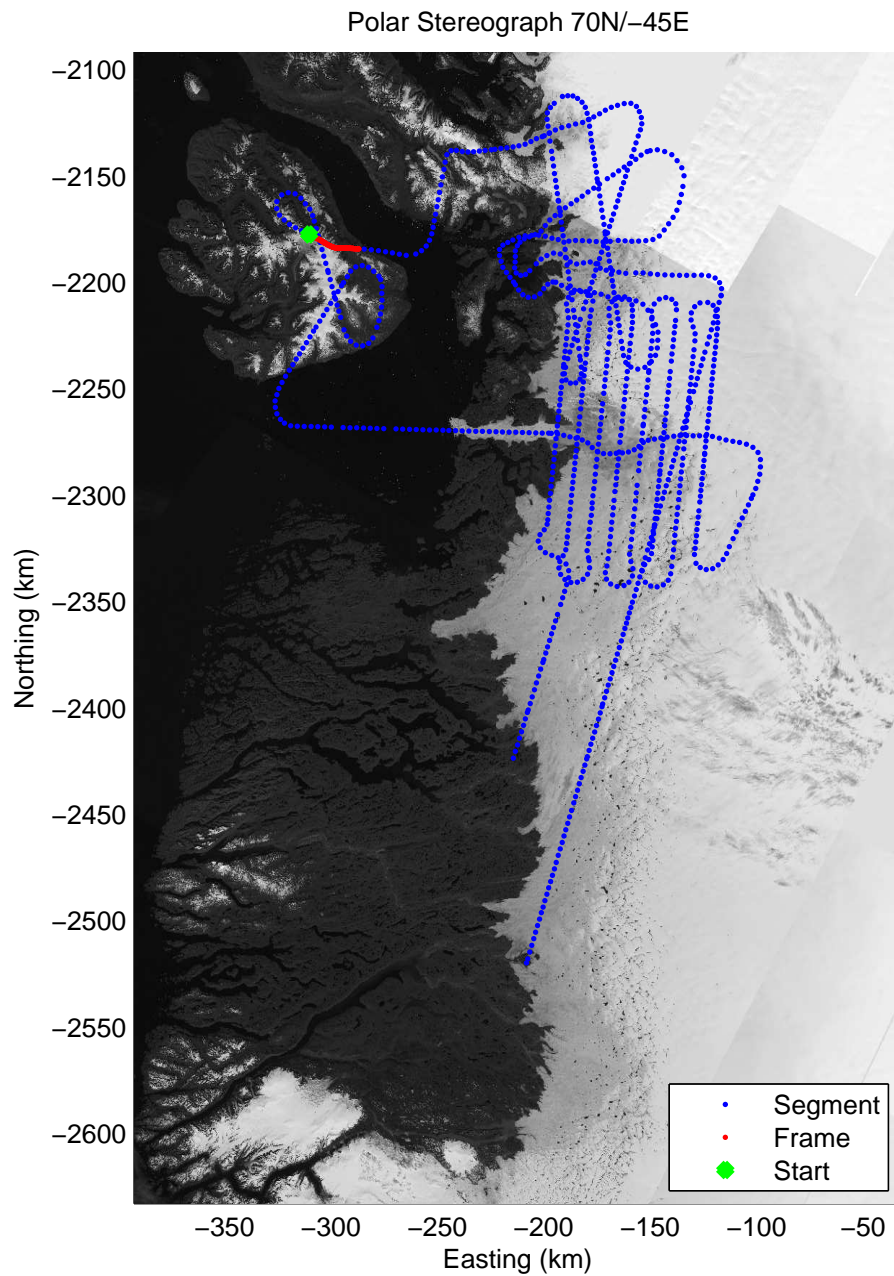

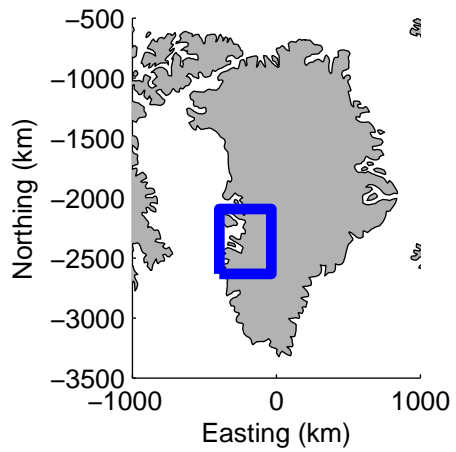
10.00 km  
69.944 N  
53.559 W

distance  
latitude  
longitude


15.00 km  
69.919 N  
53.449 W

20.00 km  
69.905 N  
53.326 W

24.98 km  
69.891 N  
53.202 W



Data Frame ID: 20120421\_01\_072



0.00 km  
69.891 N  
53.201 W

5.00 km  
69.877 N  
53.078 W

10.00 km  
69.859 N  
52.958 W

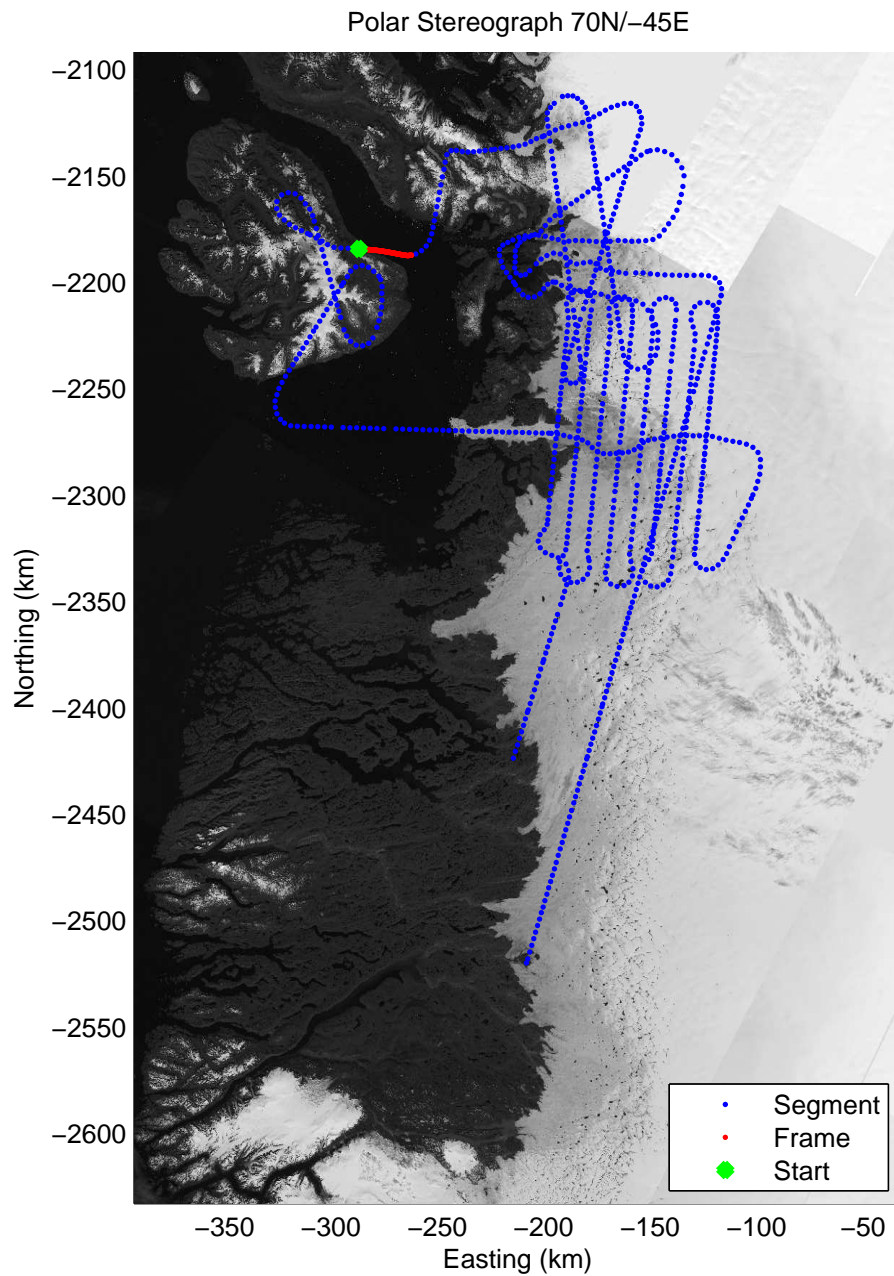
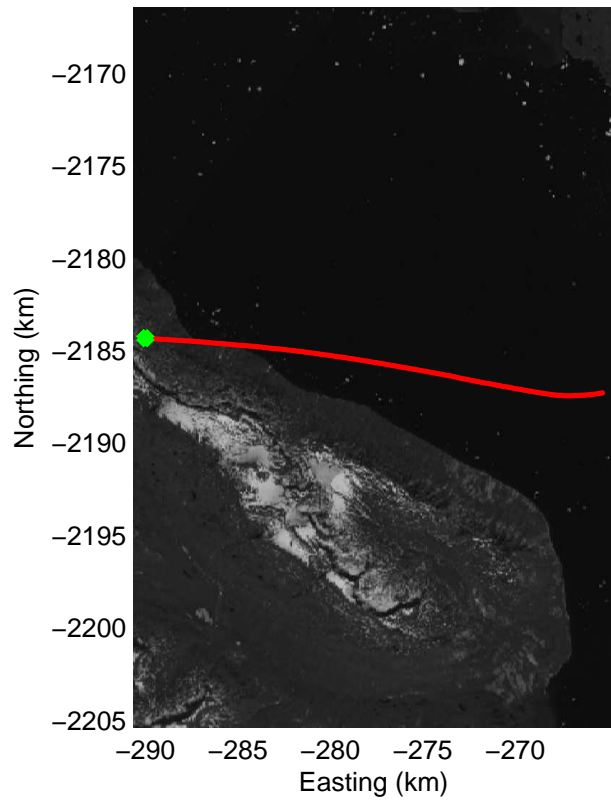
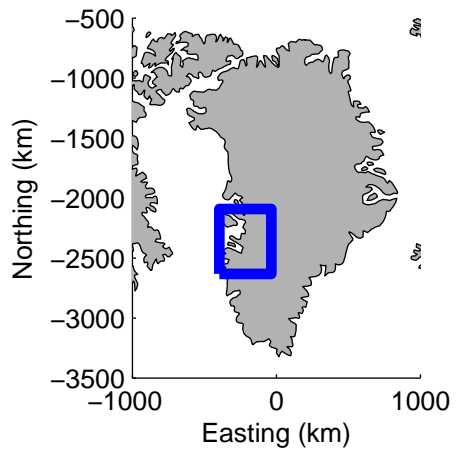
distance  
latitude  
longitude

14.99 km  
69.851 N  
52.832 W


20.00 km  
69.857 N  
52.703 W

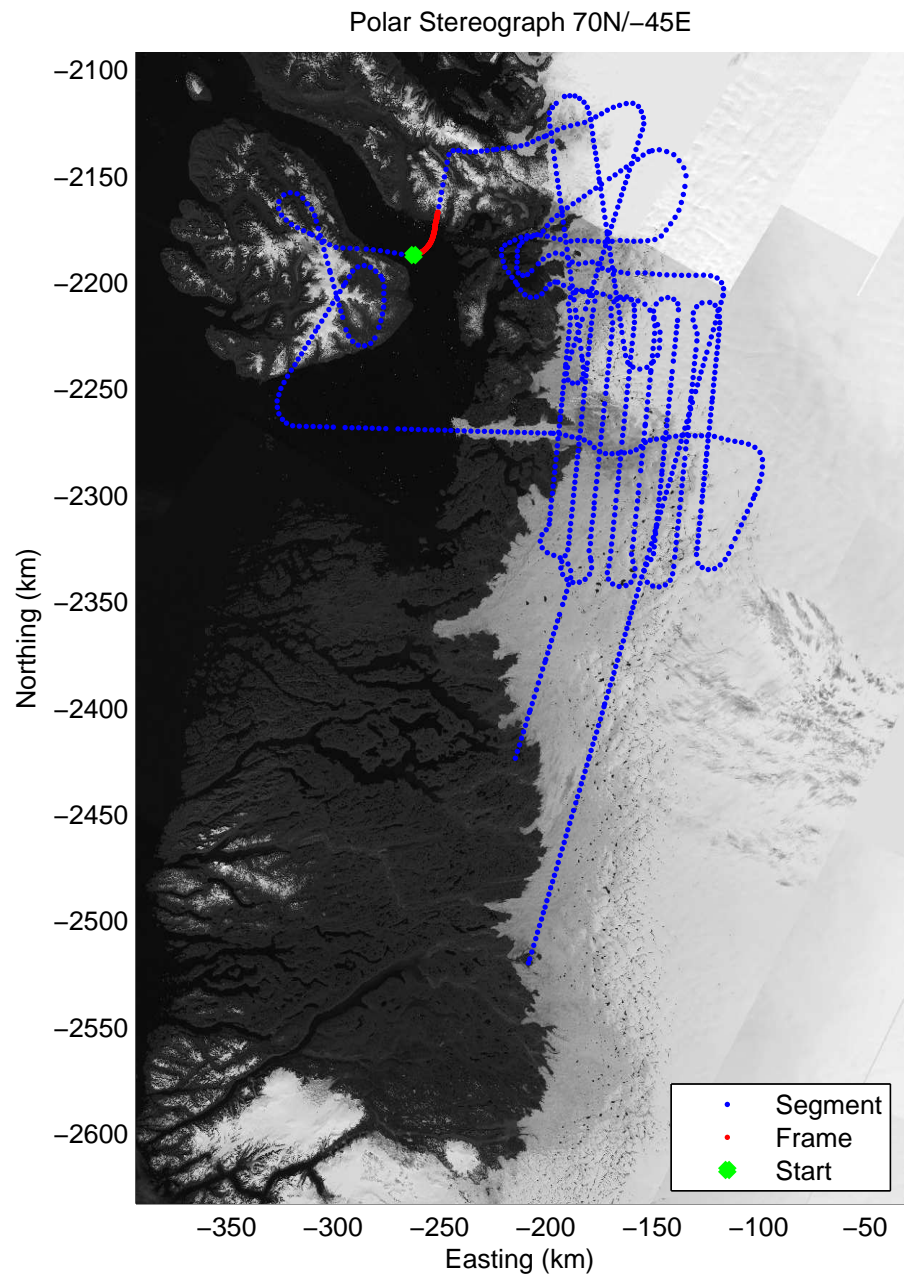

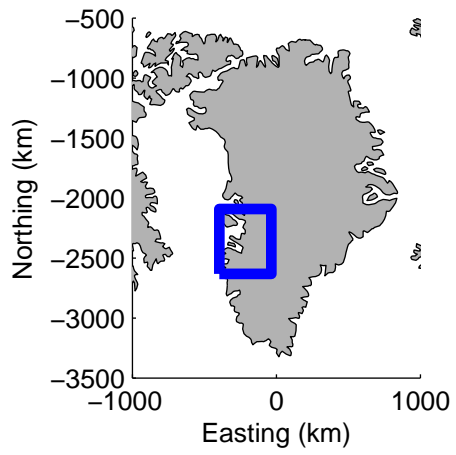
24.98 km  
69.860 N  
52.574 W



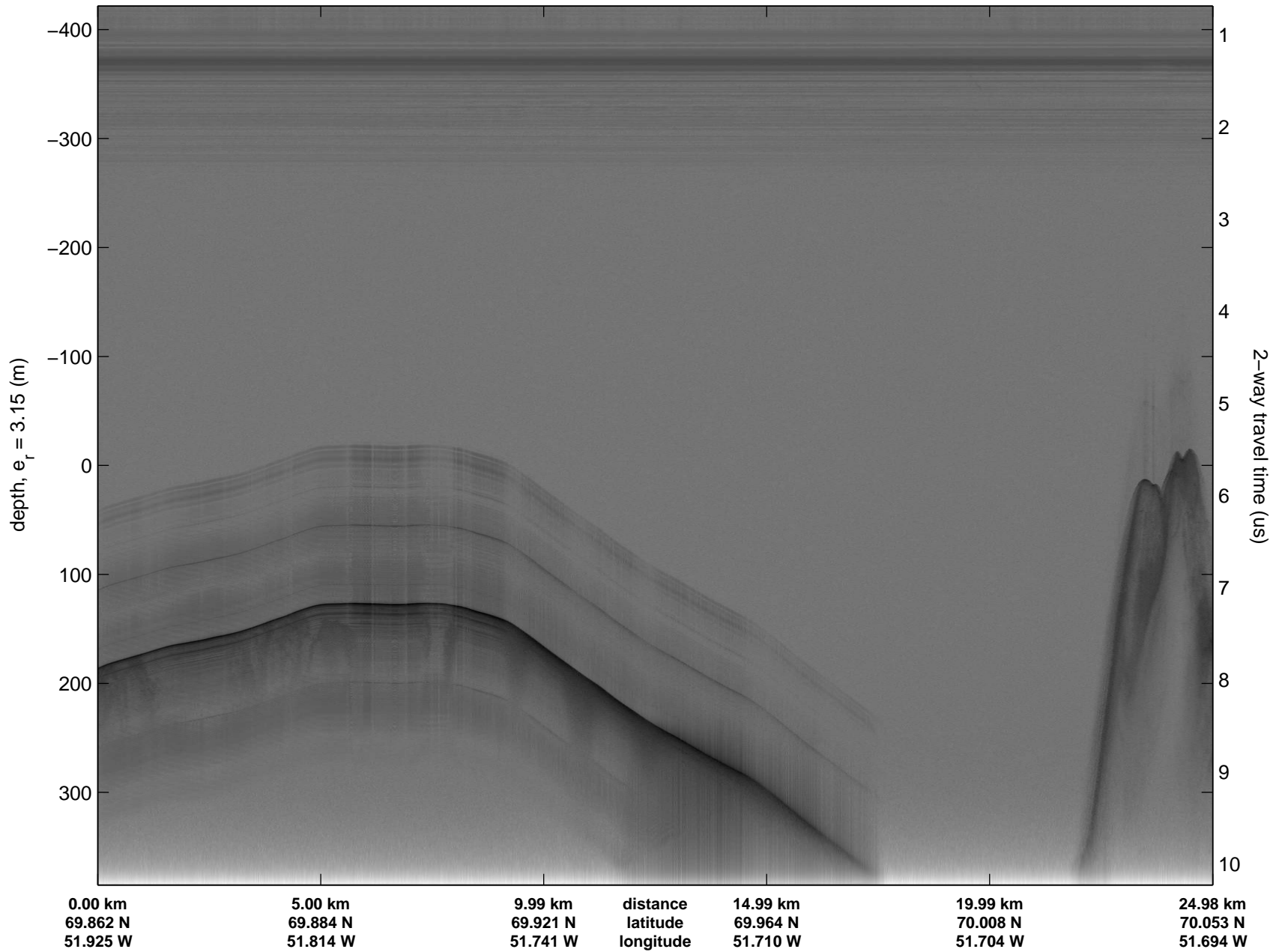


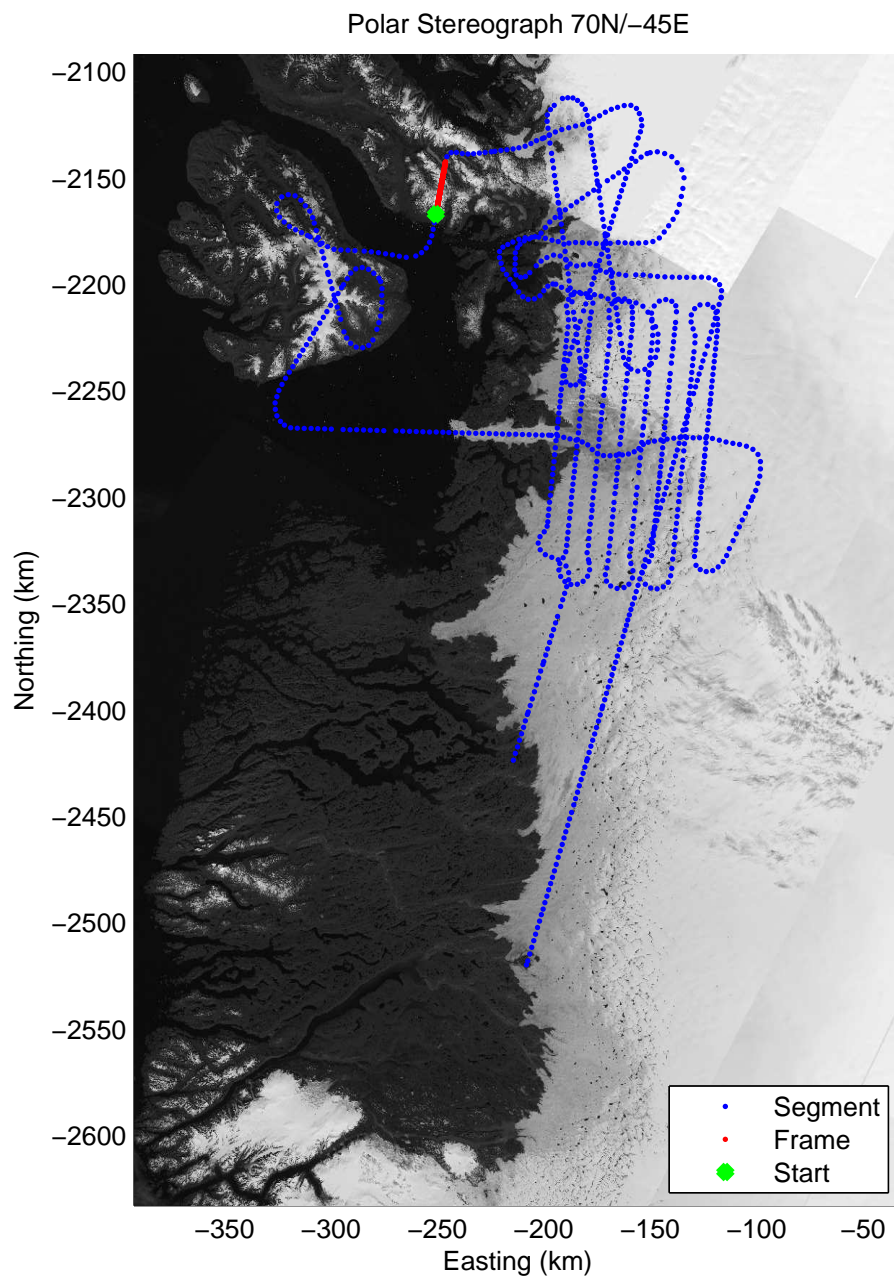

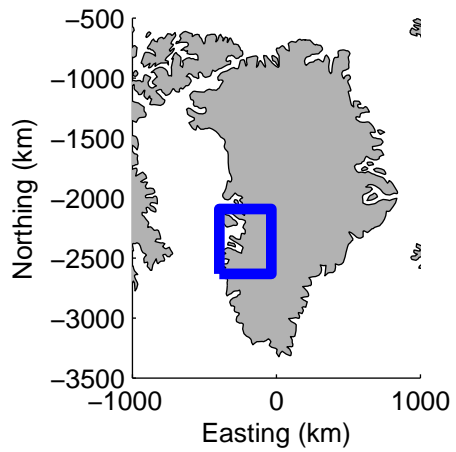
Data Frame ID: 20120421\_01\_073






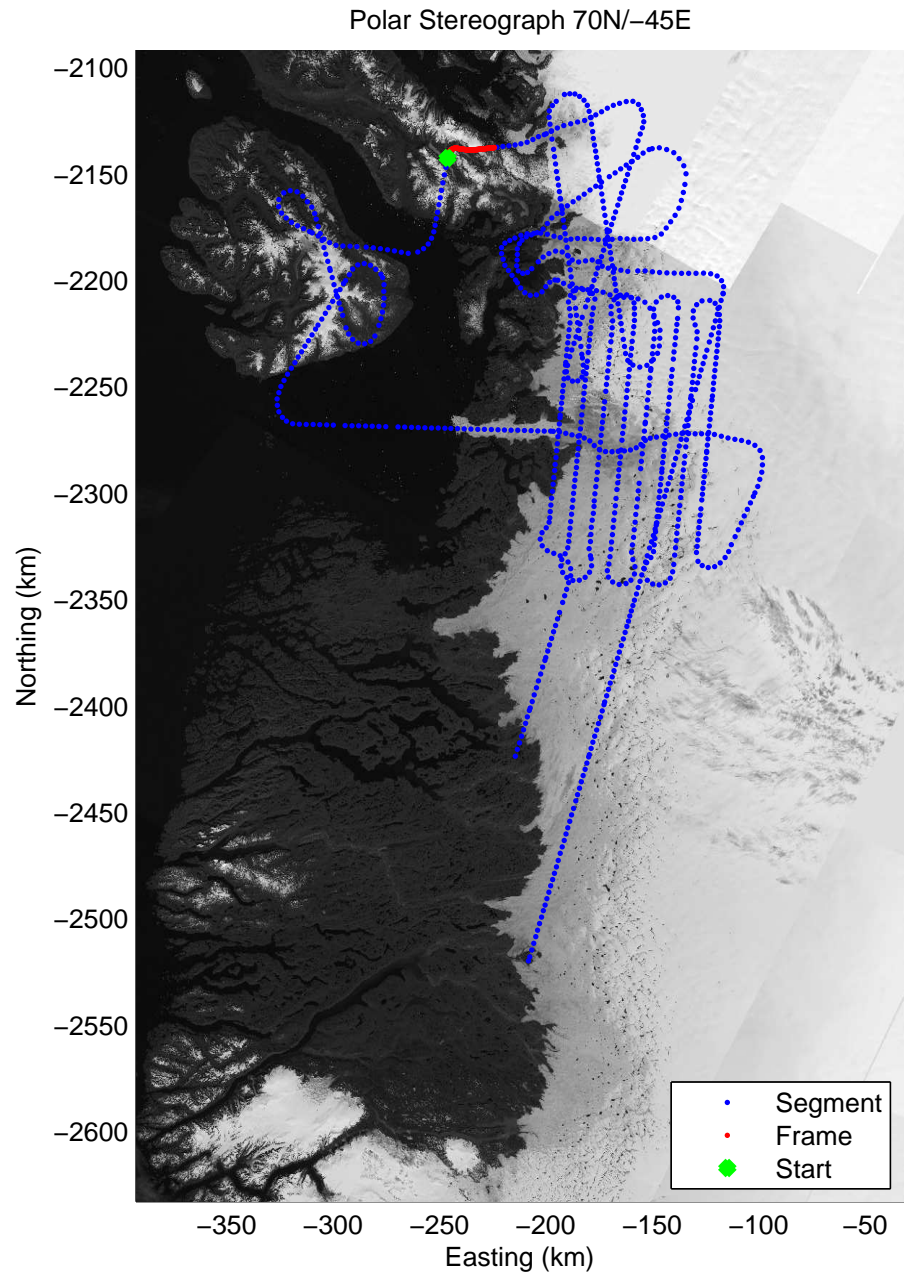

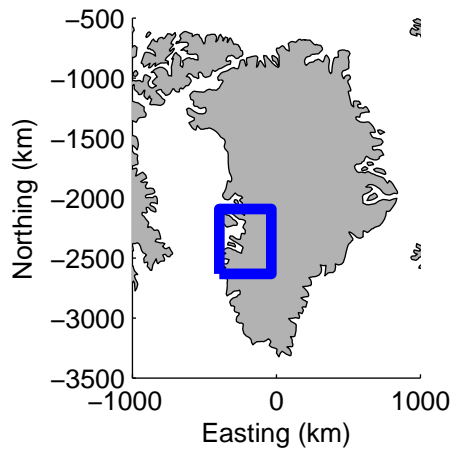
Data Frame ID: 20120421\_01\_074



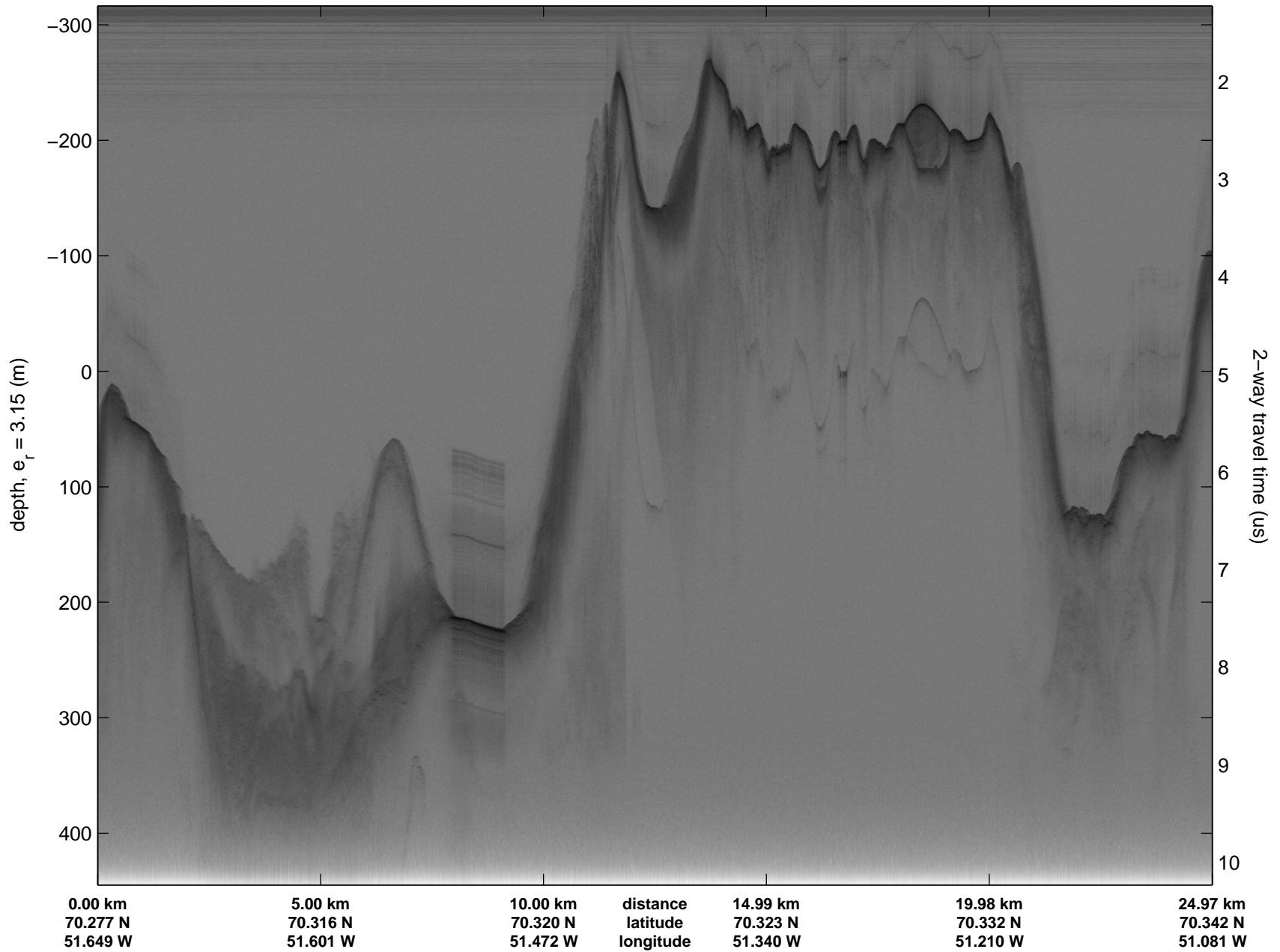


Data Frame ID: 20120421\_01\_075

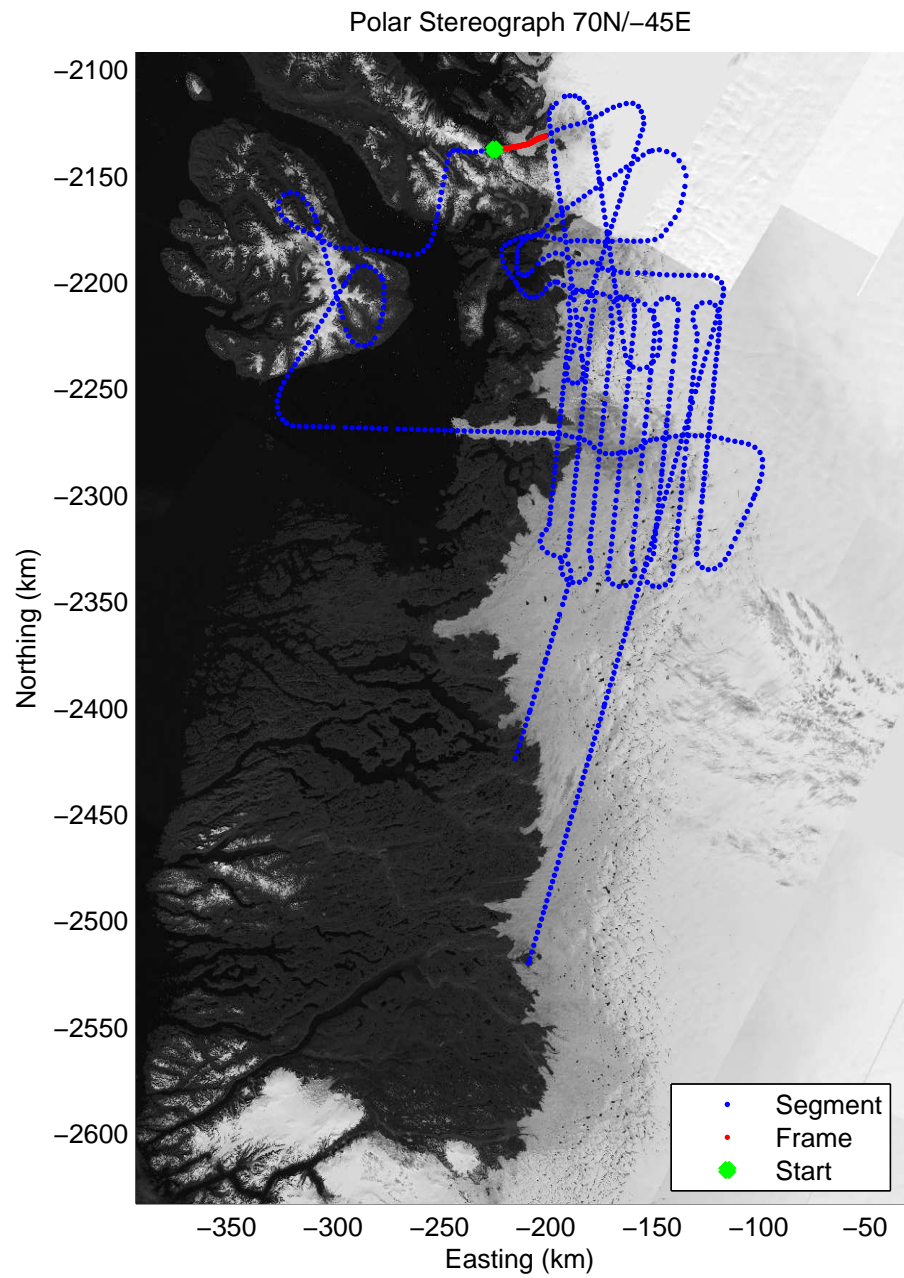

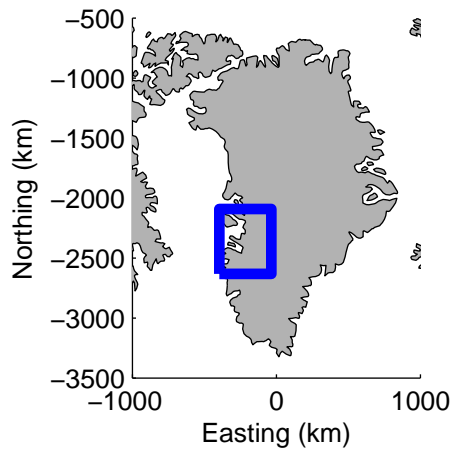




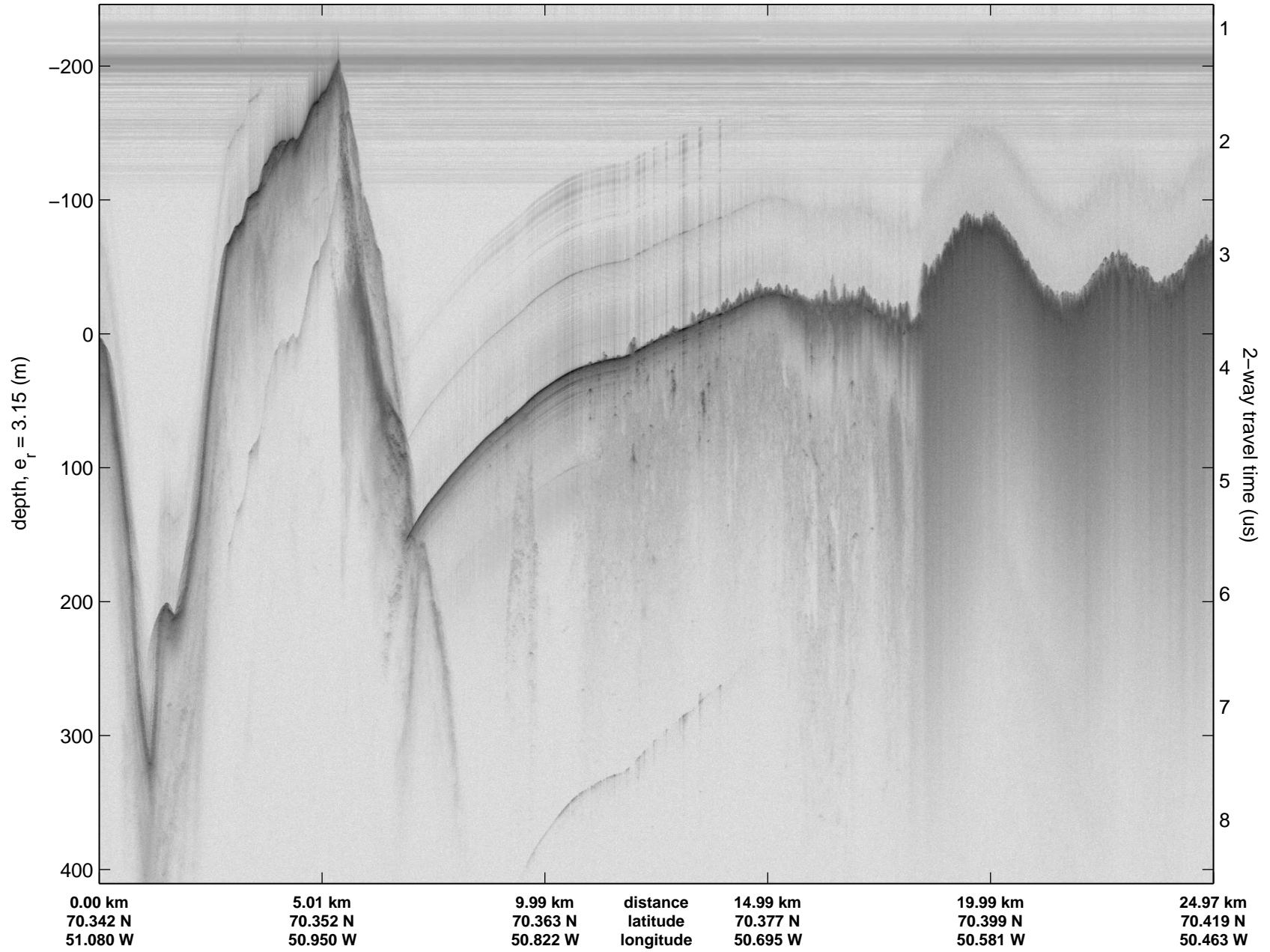
Data Frame ID: 20120421\_01\_076

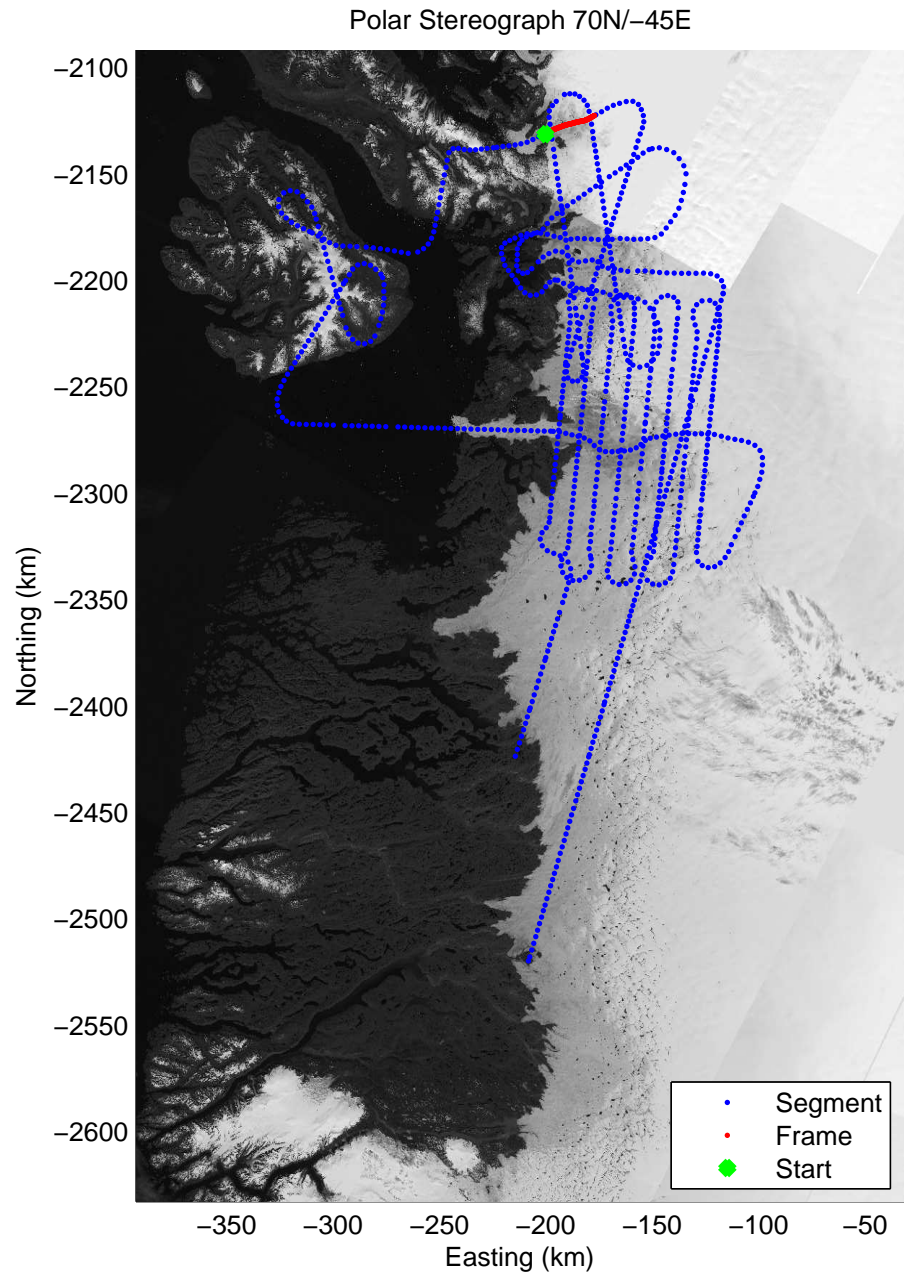

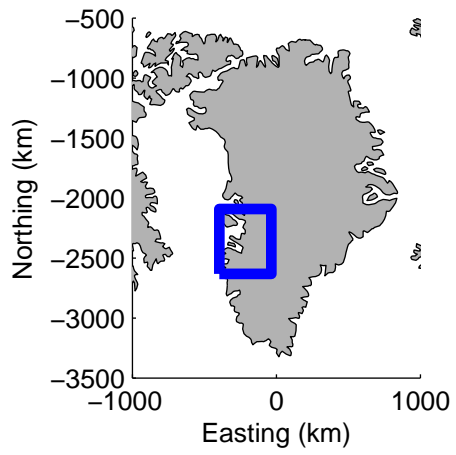







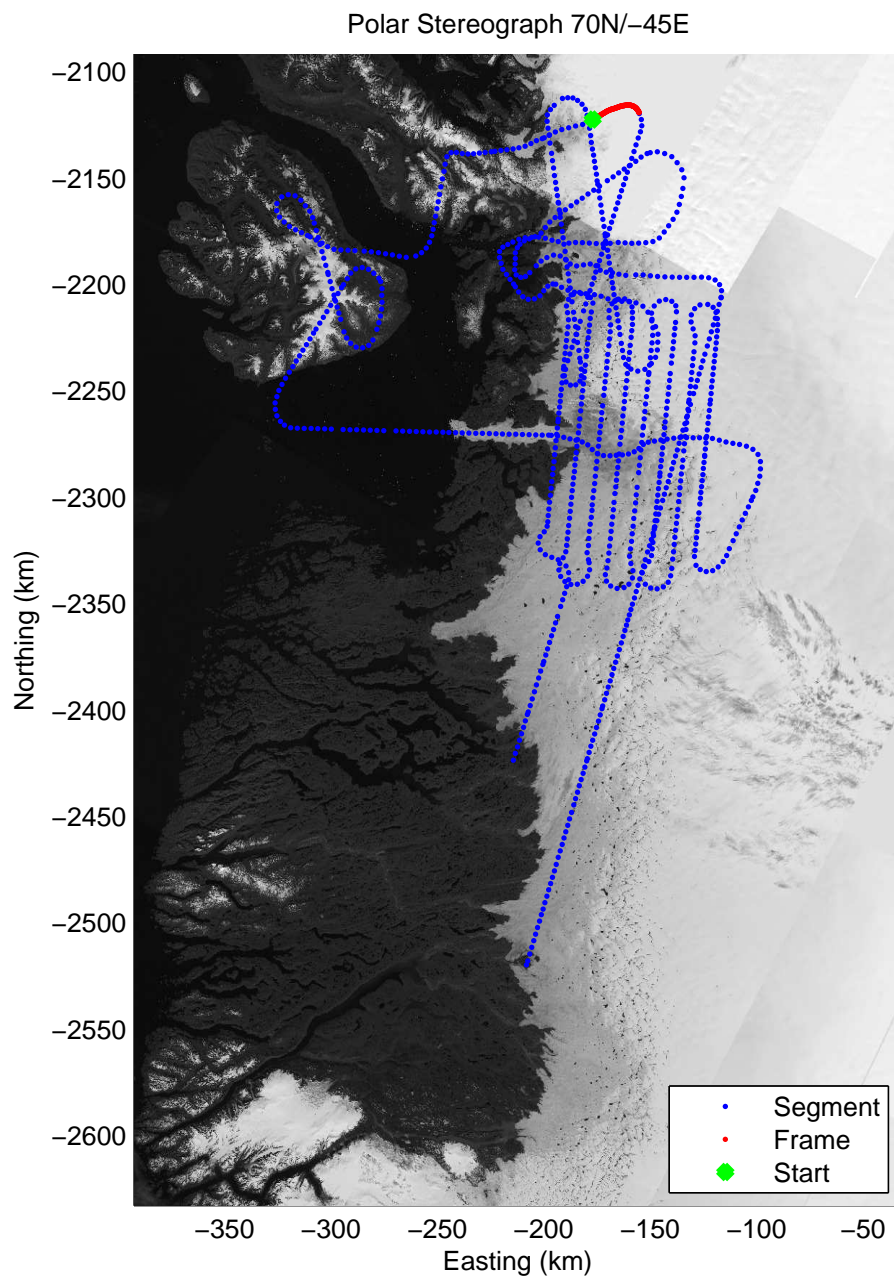
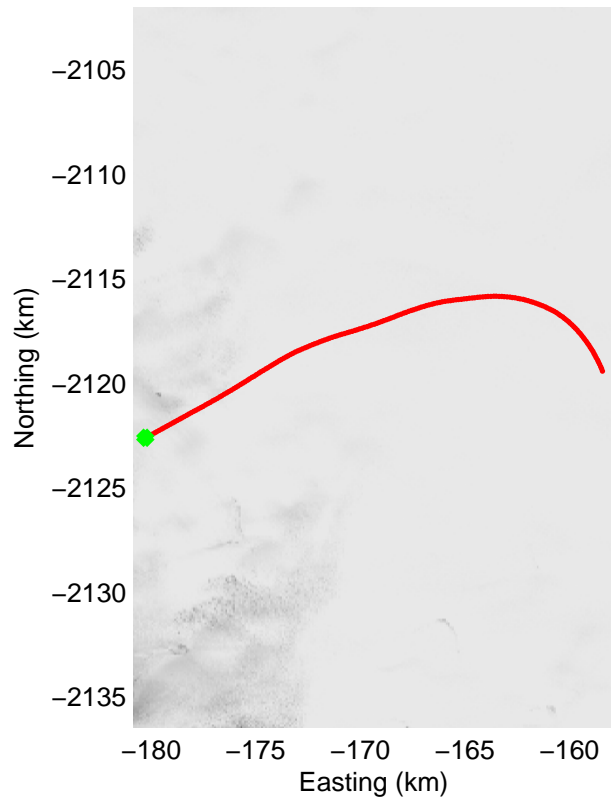
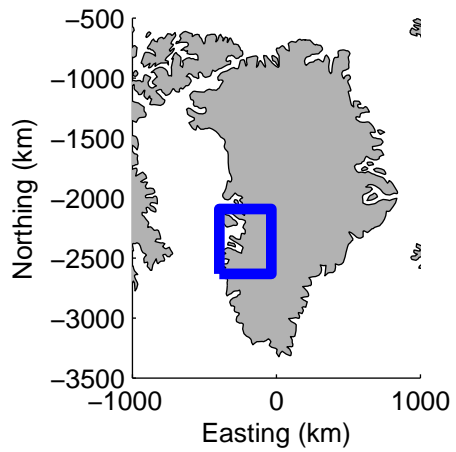
Data Frame ID: 20120421\_01\_077






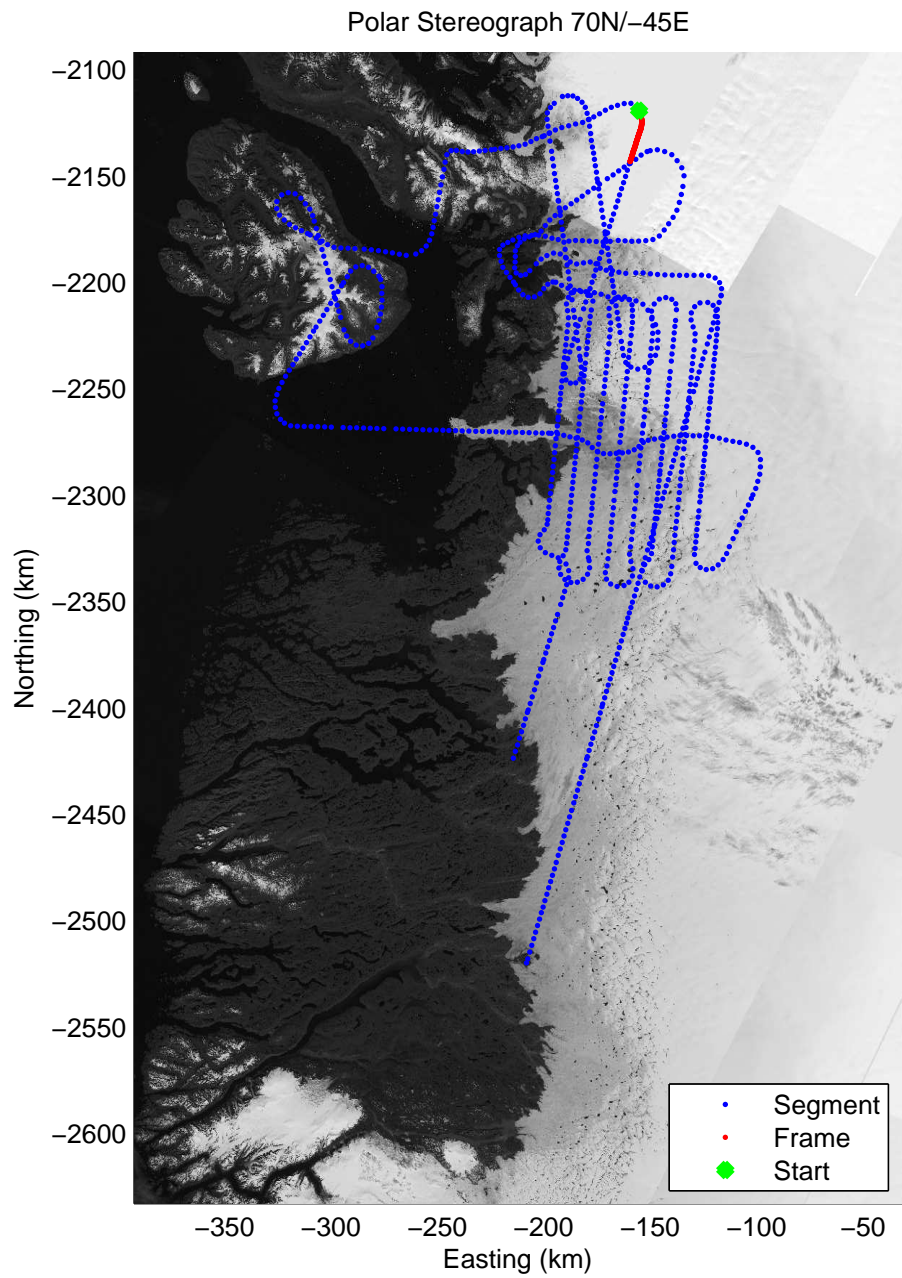
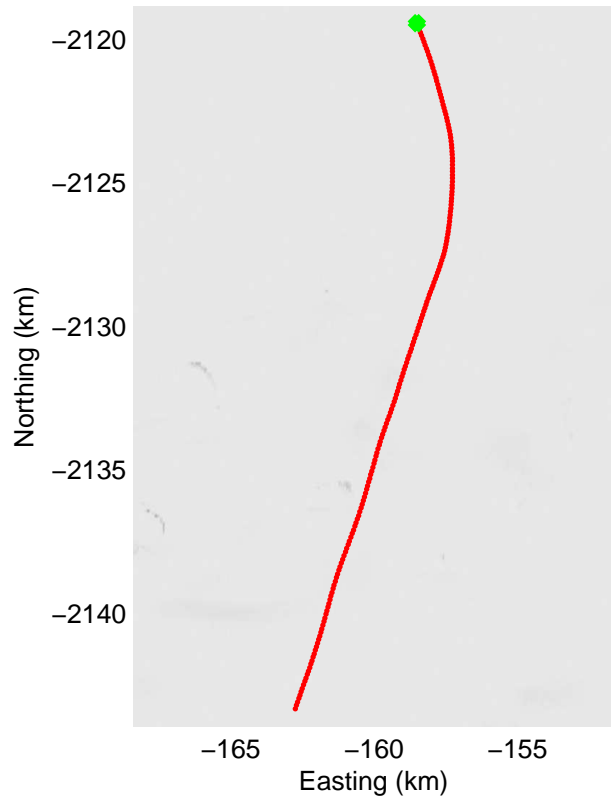
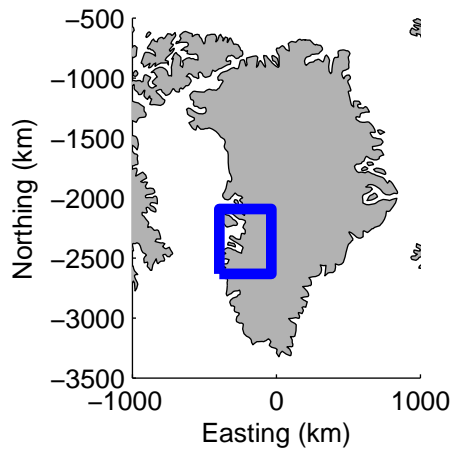
Data Frame ID: 20120421\_01\_078






Data Frame ID: 20120421\_01\_079

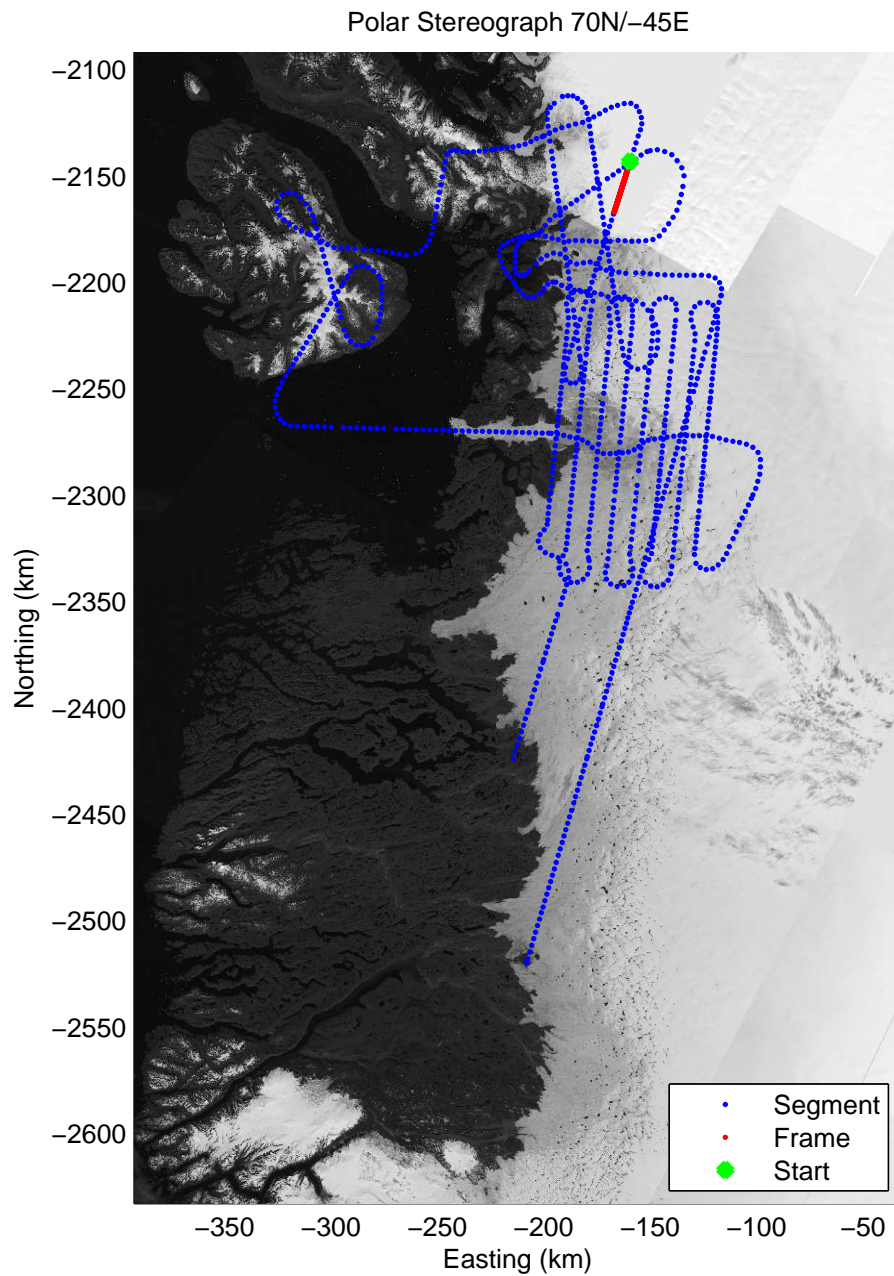
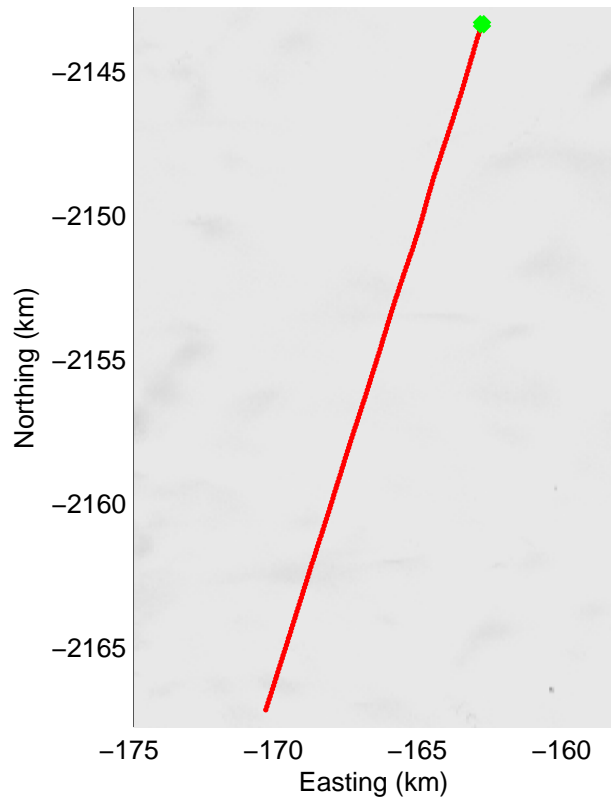
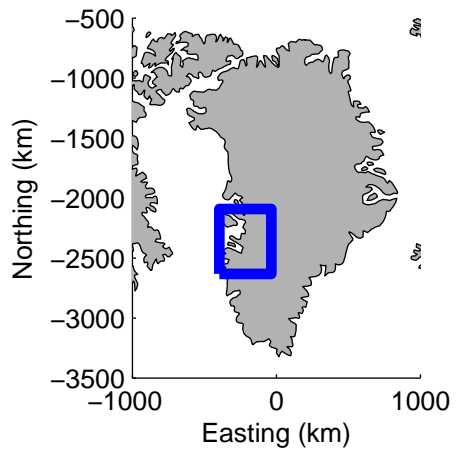





Data Frame ID: 20120421\_01\_080

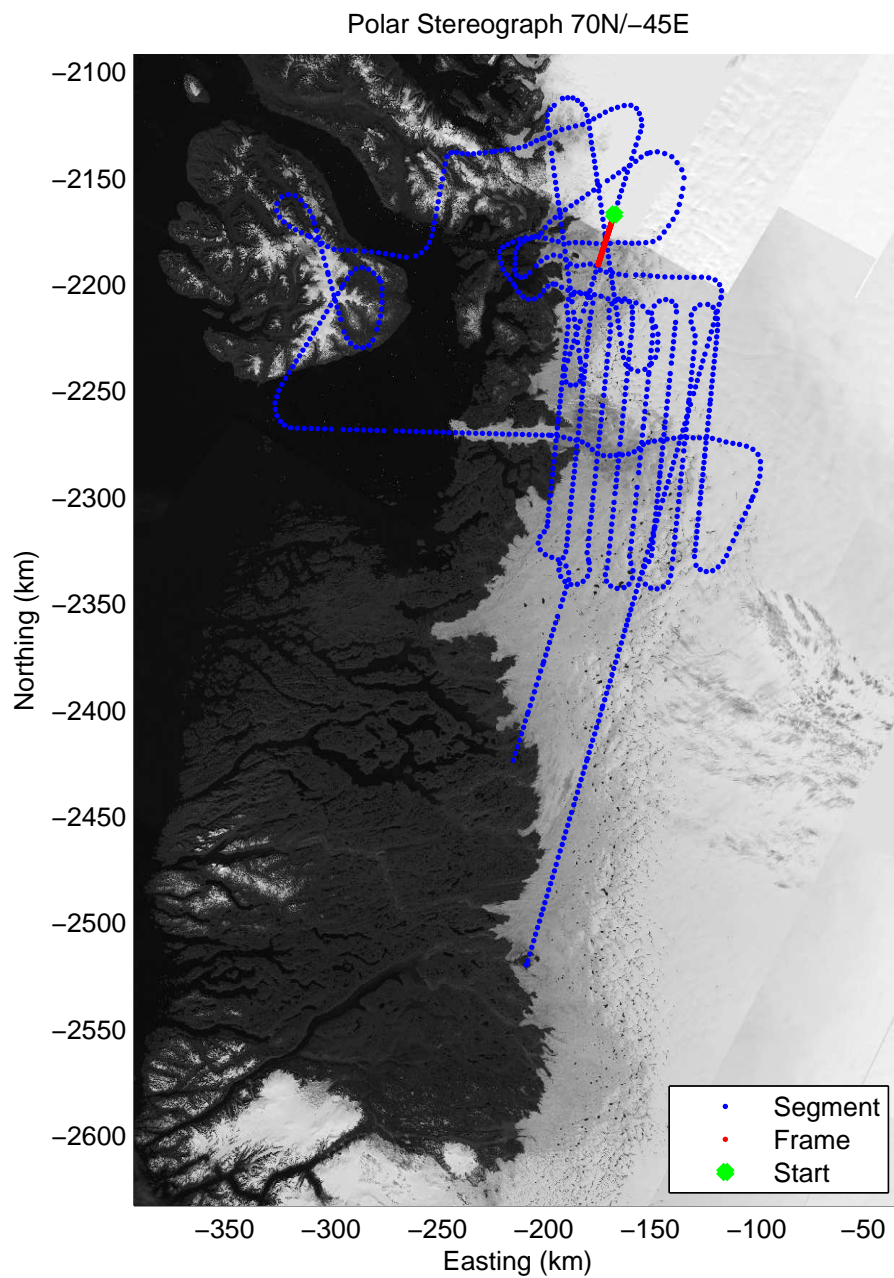

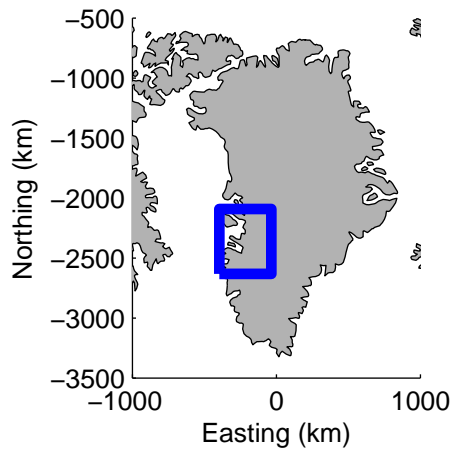







Data Frame ID: 20120421\_01\_081

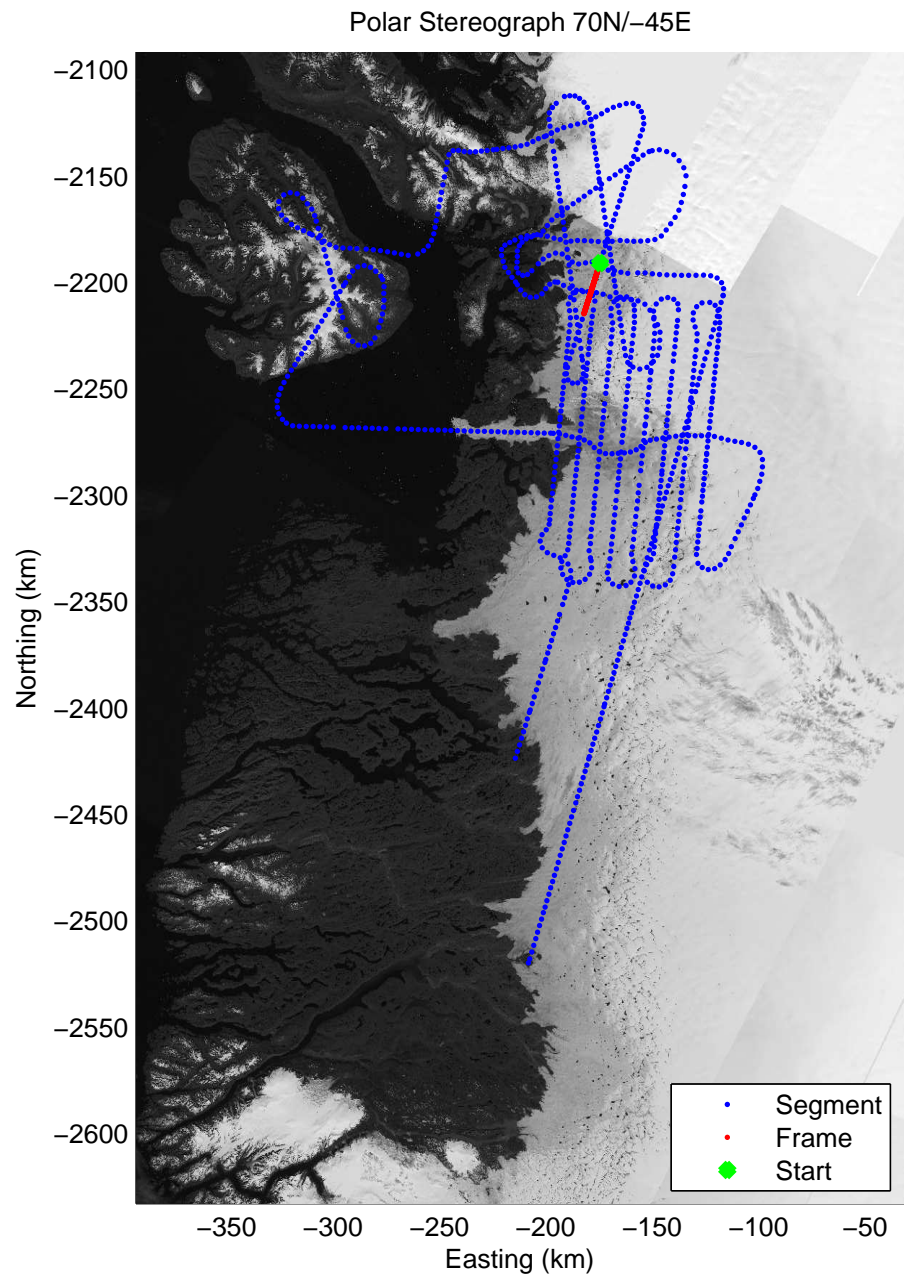

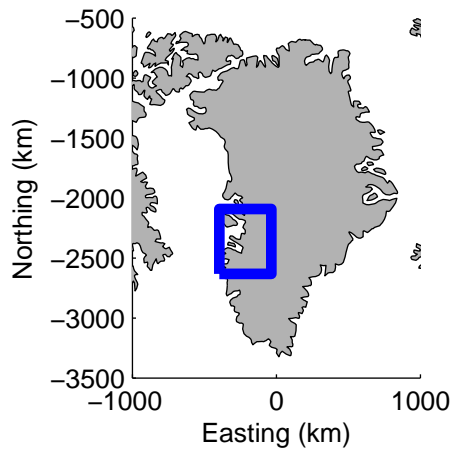





Data Frame ID: 20120421\_01\_082

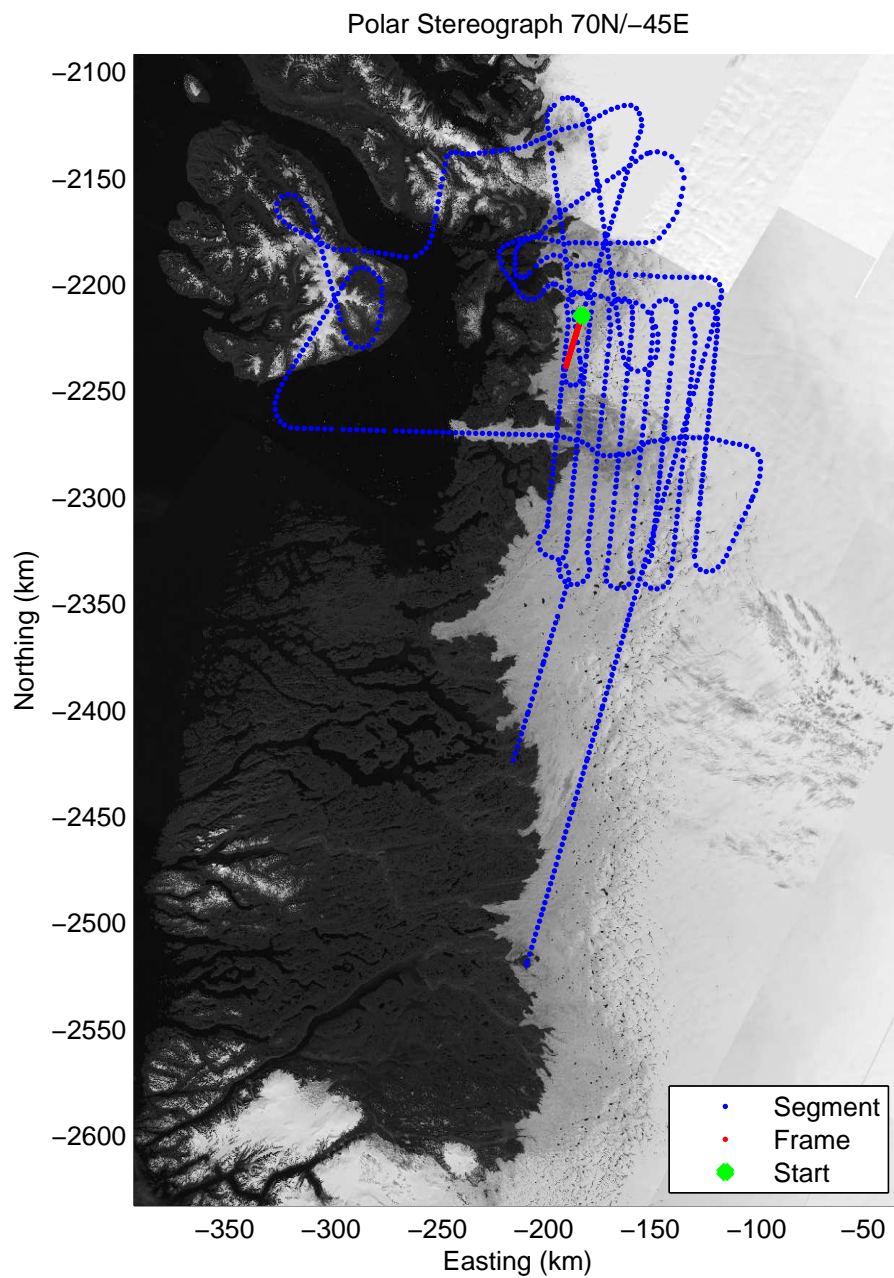
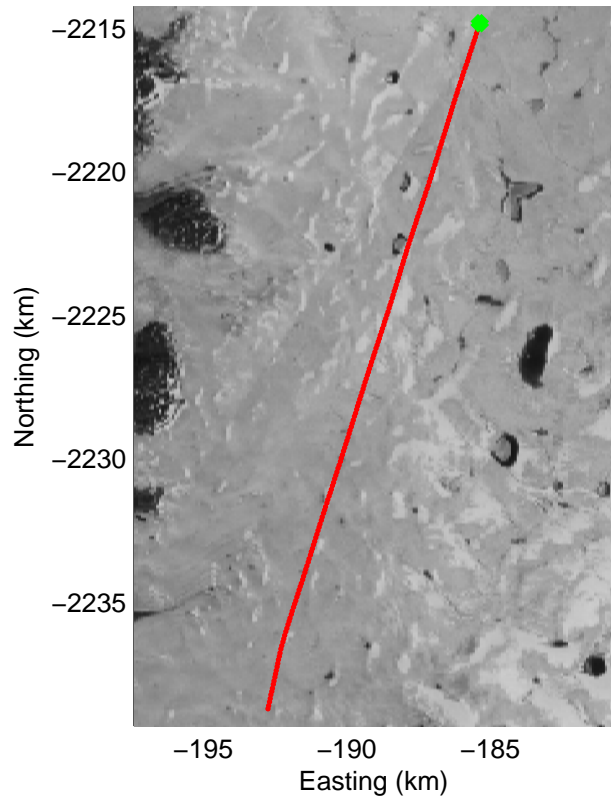
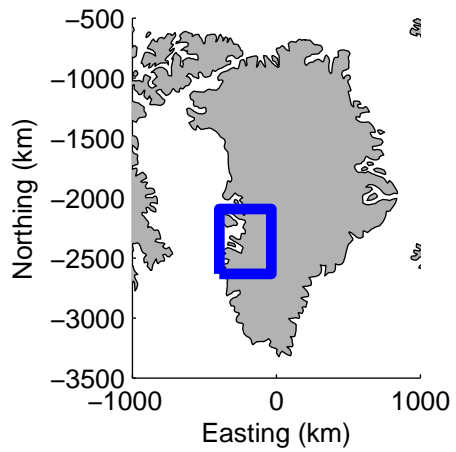


|          |          |          |           |          |          |          |
|----------|----------|----------|-----------|----------|----------|----------|
| 0.00 km  | 5.01 km  | 10.00 km | distance  | 15.00 km | 20.00 km | 24.98 km |
| 70.126 N | 70.082 N | 70.039 N | latitude  | 69.995 N | 69.951 N | 69.908 N |
| 49.499 W | 49.529 W | 49.558 W | longitude | 49.588 W | 49.617 W | 49.647 W |




Data Frame ID: 20120421\_01\_083

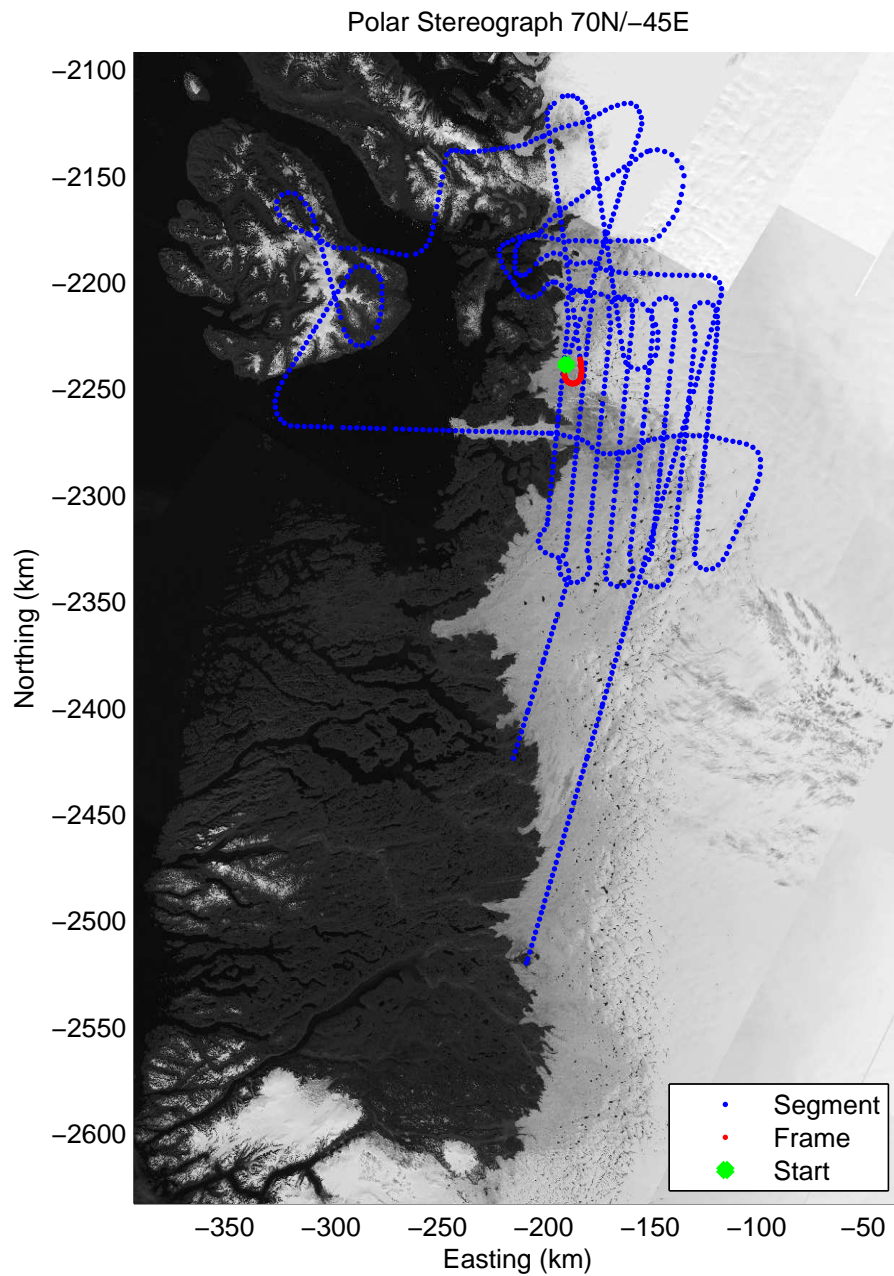

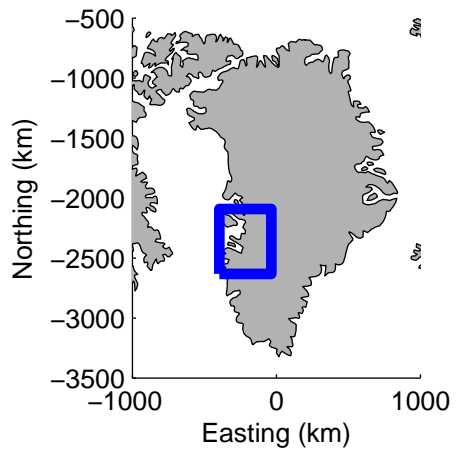





Data Frame ID: 20120421\_01\_084



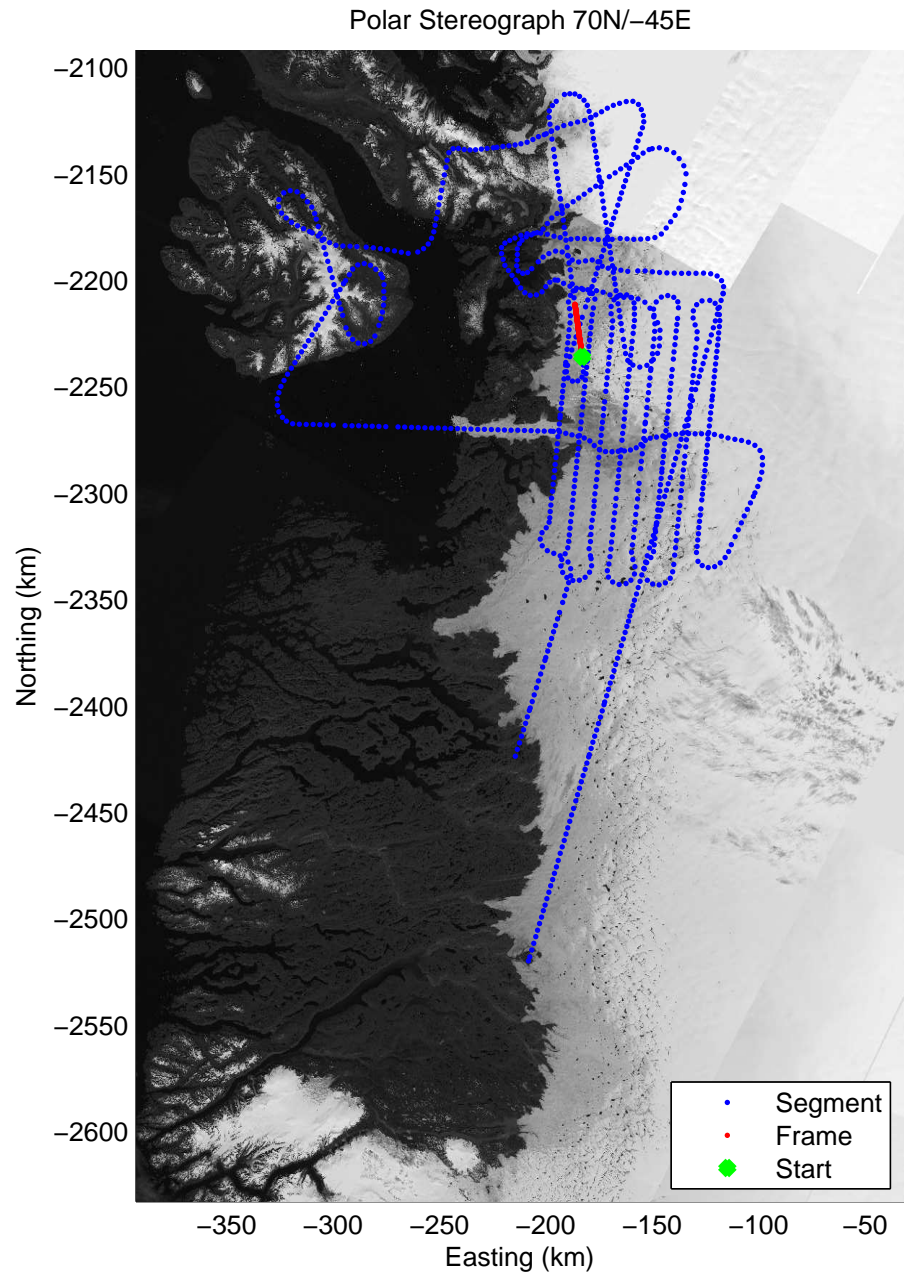

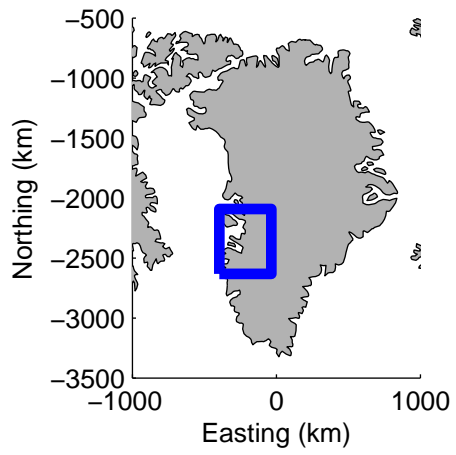





Data Frame ID: 20120421\_01\_085



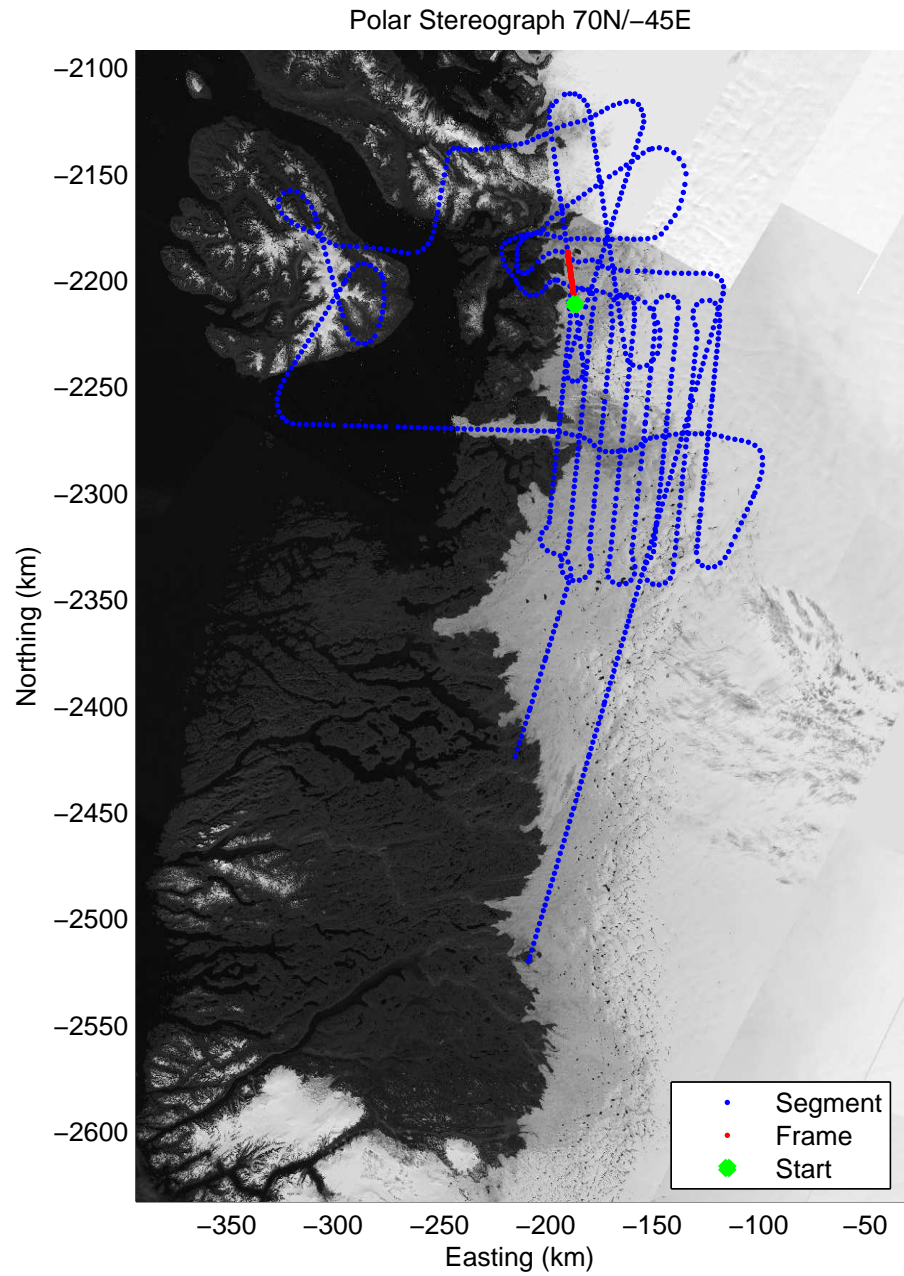

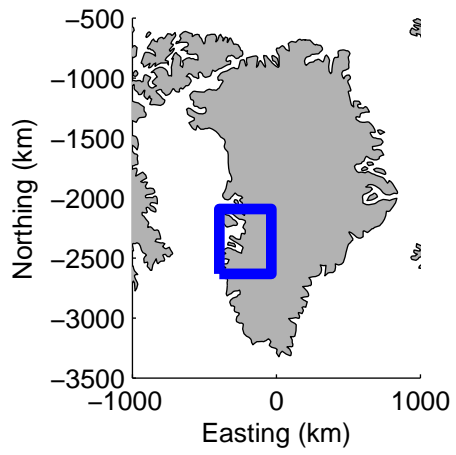
|          |          |          |           |          |          |          |
|----------|----------|----------|-----------|----------|----------|----------|
| 0.00 km  | 5.00 km  | 10.00 km | distance  | 15.00 km | 19.99 km | 24.98 km |
| 69.471 N | 69.426 N | 69.394 N | latitude  | 69.411 N | 69.455 N | 69.499 N |
| 49.928 W | 49.939 W | 49.860 W | longitude | 49.753 W | 49.741 W | 49.766 W |




Data Frame ID: 20120421\_01\_086

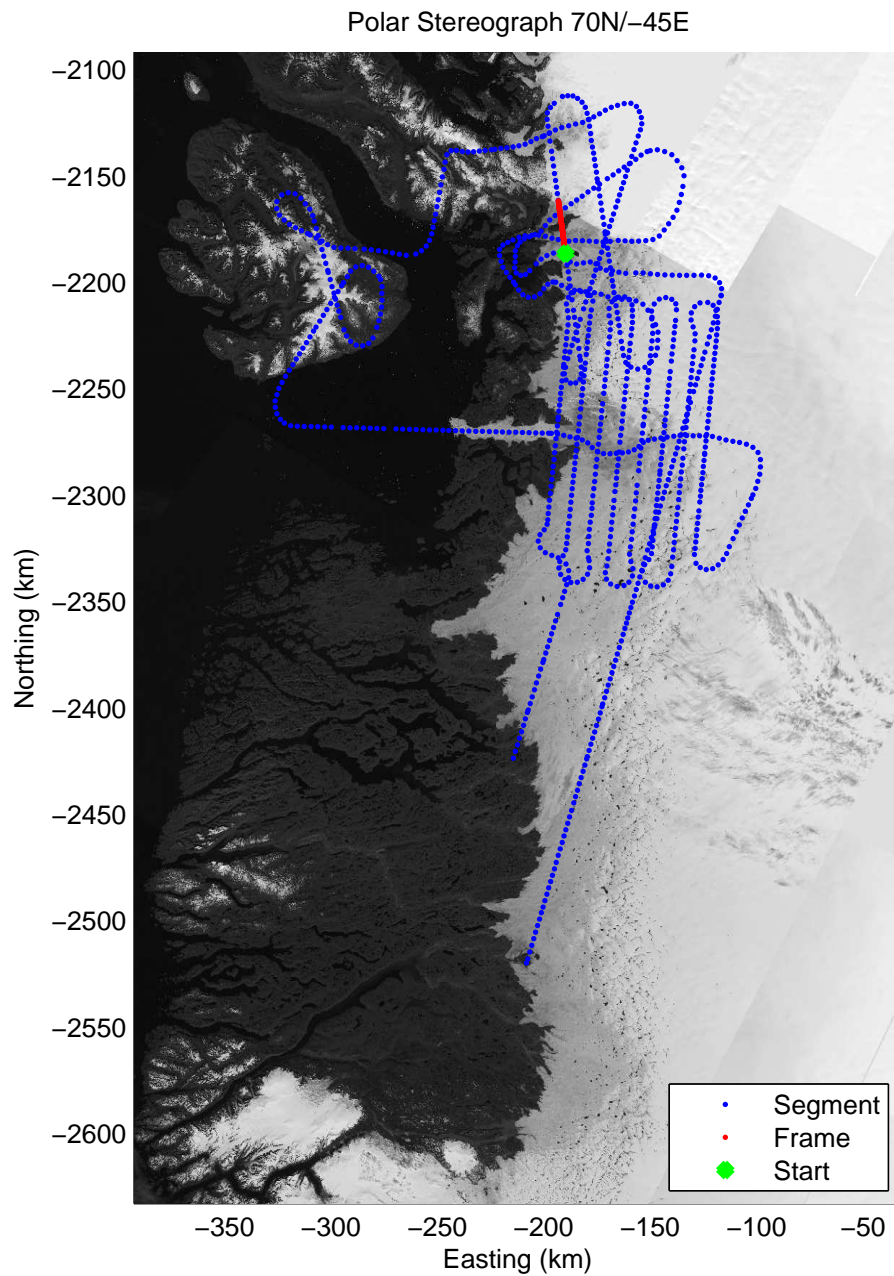

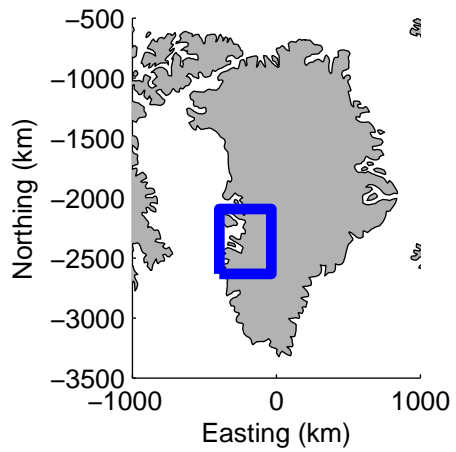


|          |          |          |           |          |          |          |
|----------|----------|----------|-----------|----------|----------|----------|
| 0.00 km  | 5.01 km  | 10.00 km | distance  | 15.00 km | 19.98 km | 24.97 km |
| 69.499 N | 69.543 N | 69.587 N | latitude  | 69.630 N | 69.674 N | 69.717 N |
| 49.766 W | 49.794 W | 49.823 W | longitude | 49.851 W | 49.879 W | 49.907 W |




Data Frame ID: 20120421\_01\_087

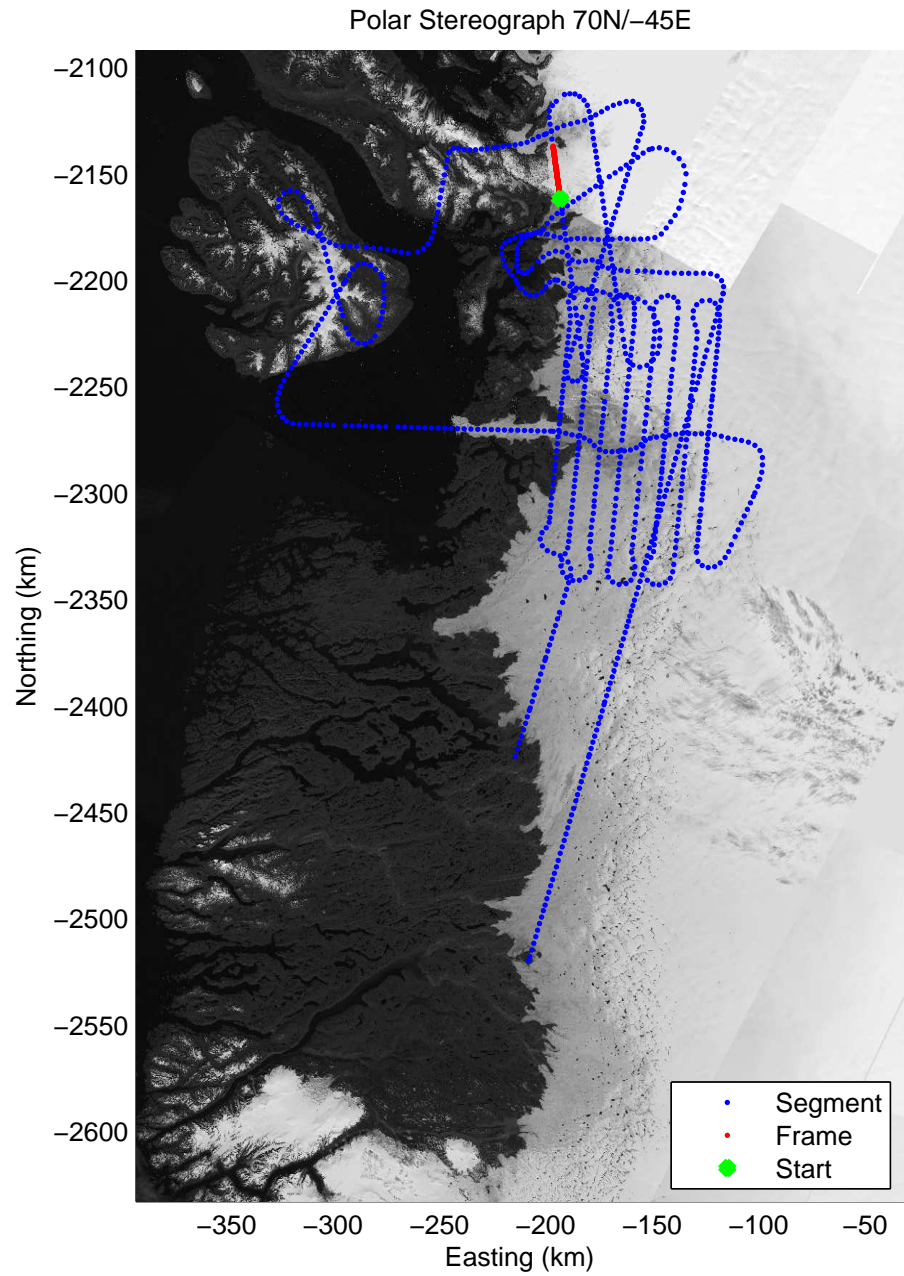

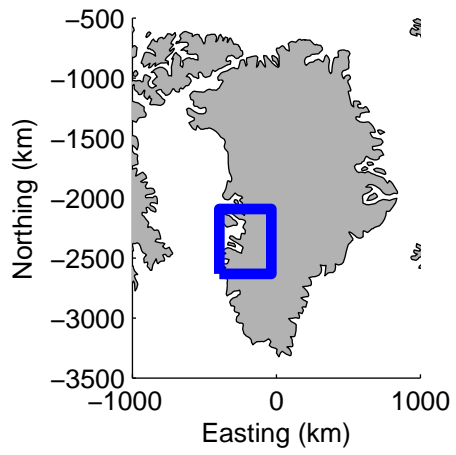




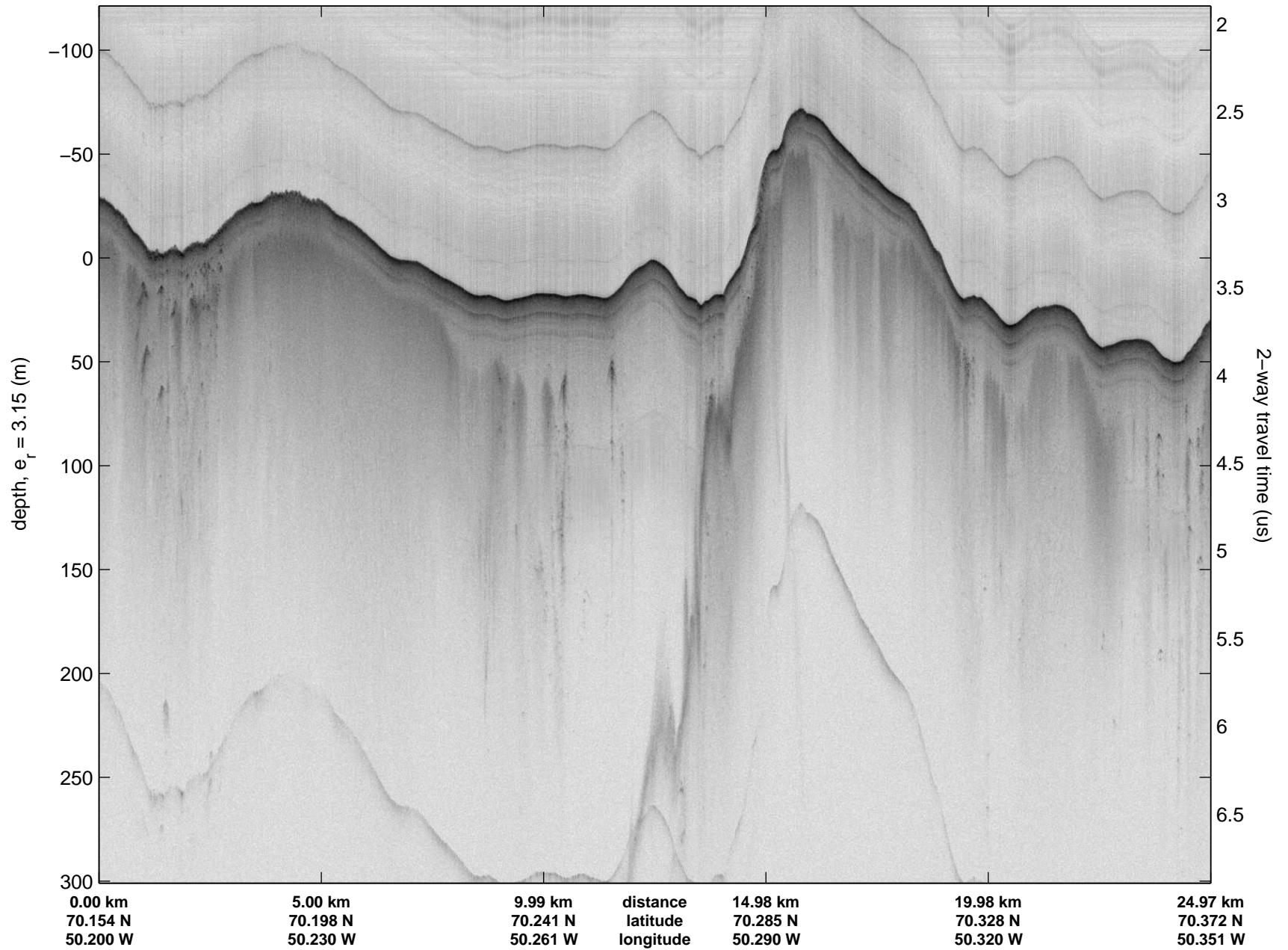
Data Frame ID: 20120421\_01\_088

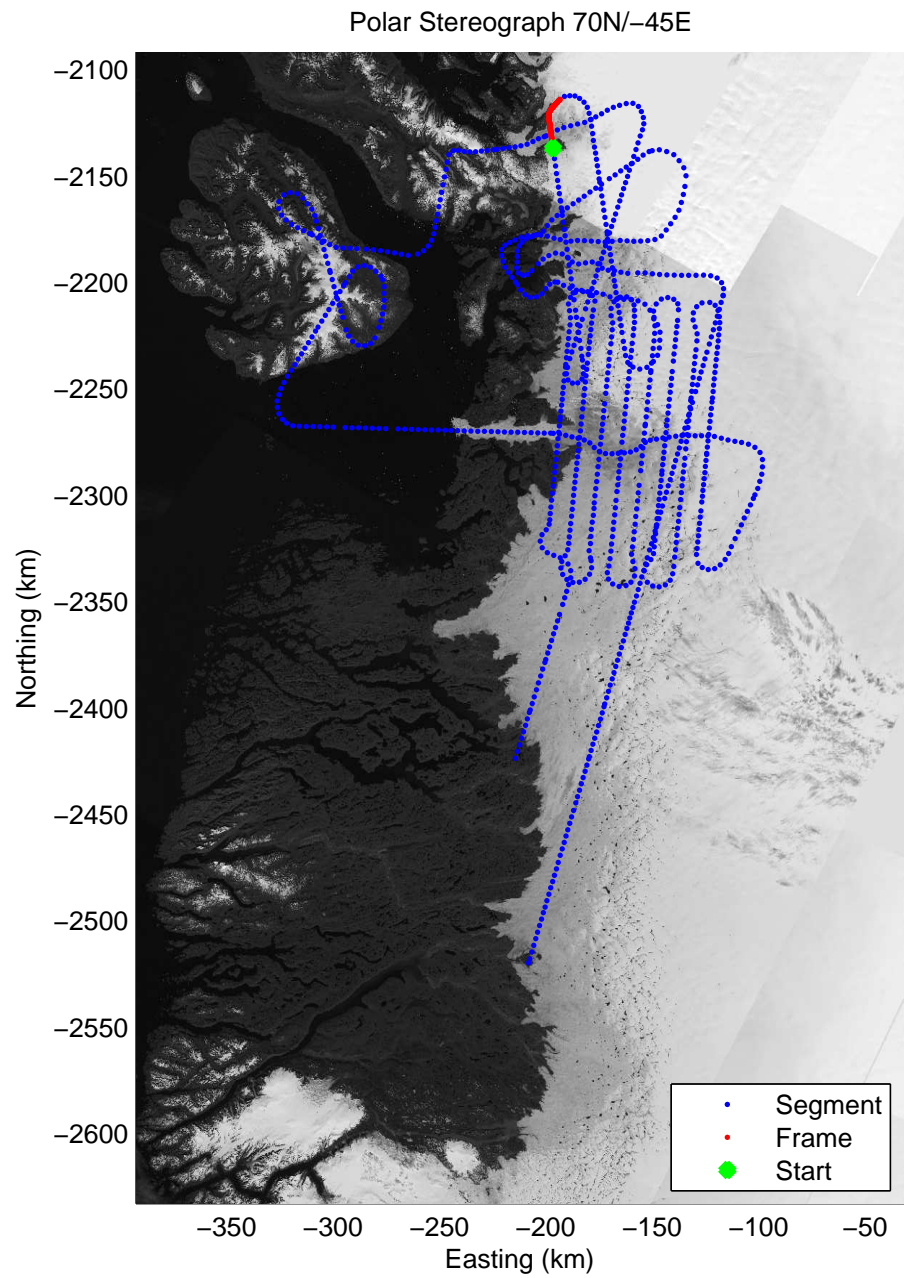

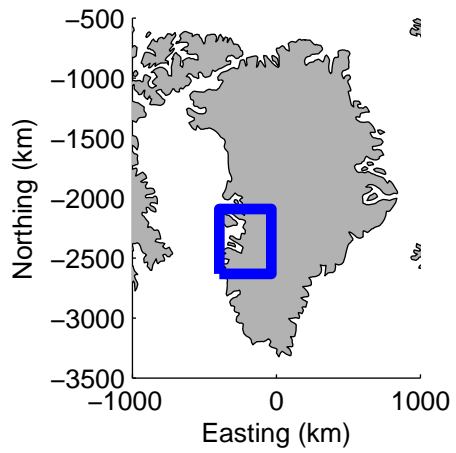







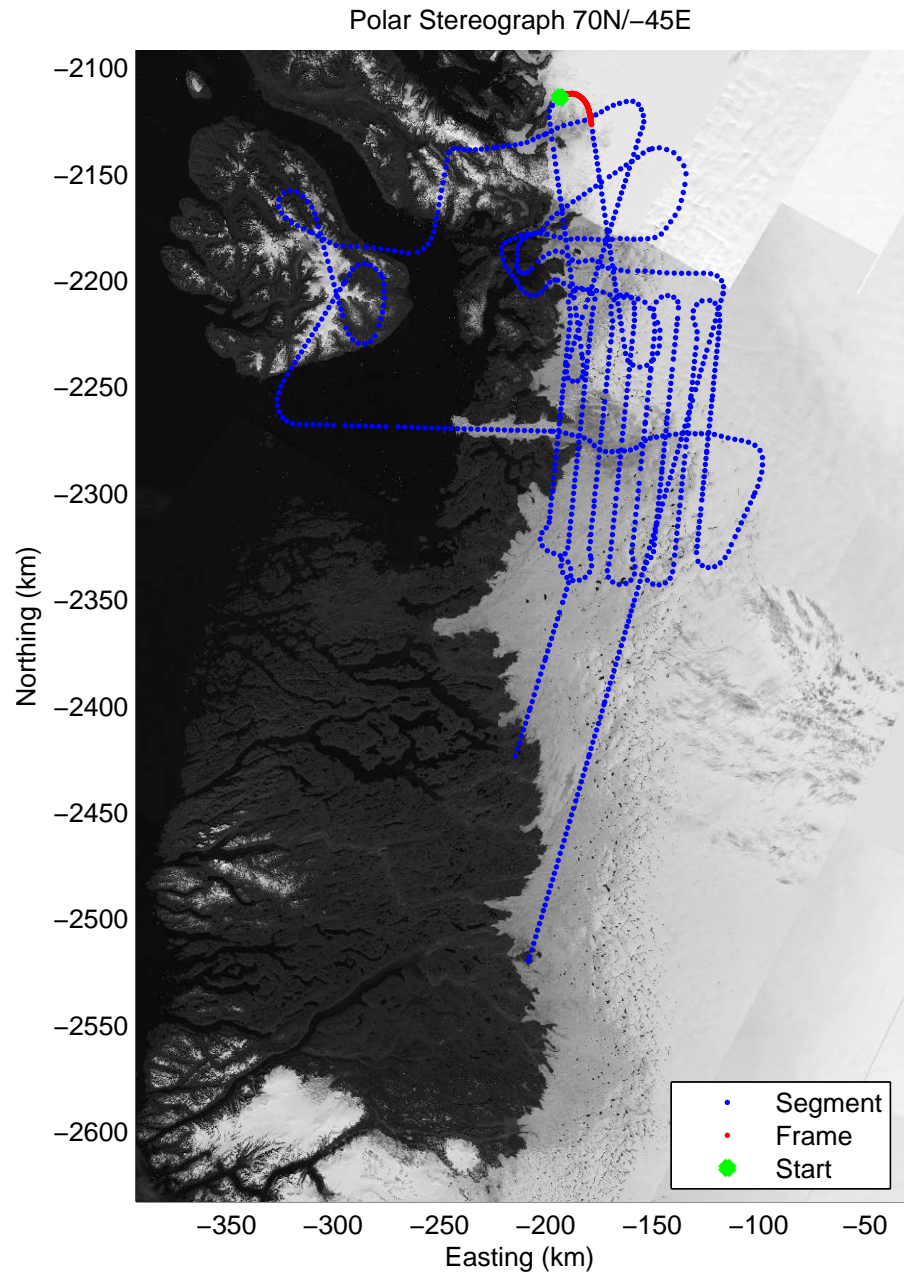

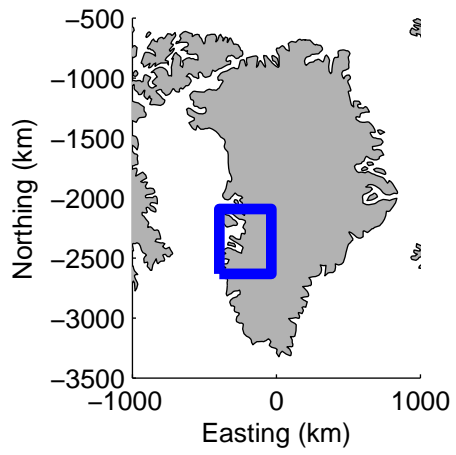
Data Frame ID: 20120421\_01\_089






Data Frame ID: 20120421\_01\_090





Data Frame ID: 20120421\_01\_091



0.00 km  
70.580 N  
50.321 W

5.01 km  
70.599 N  
50.203 W

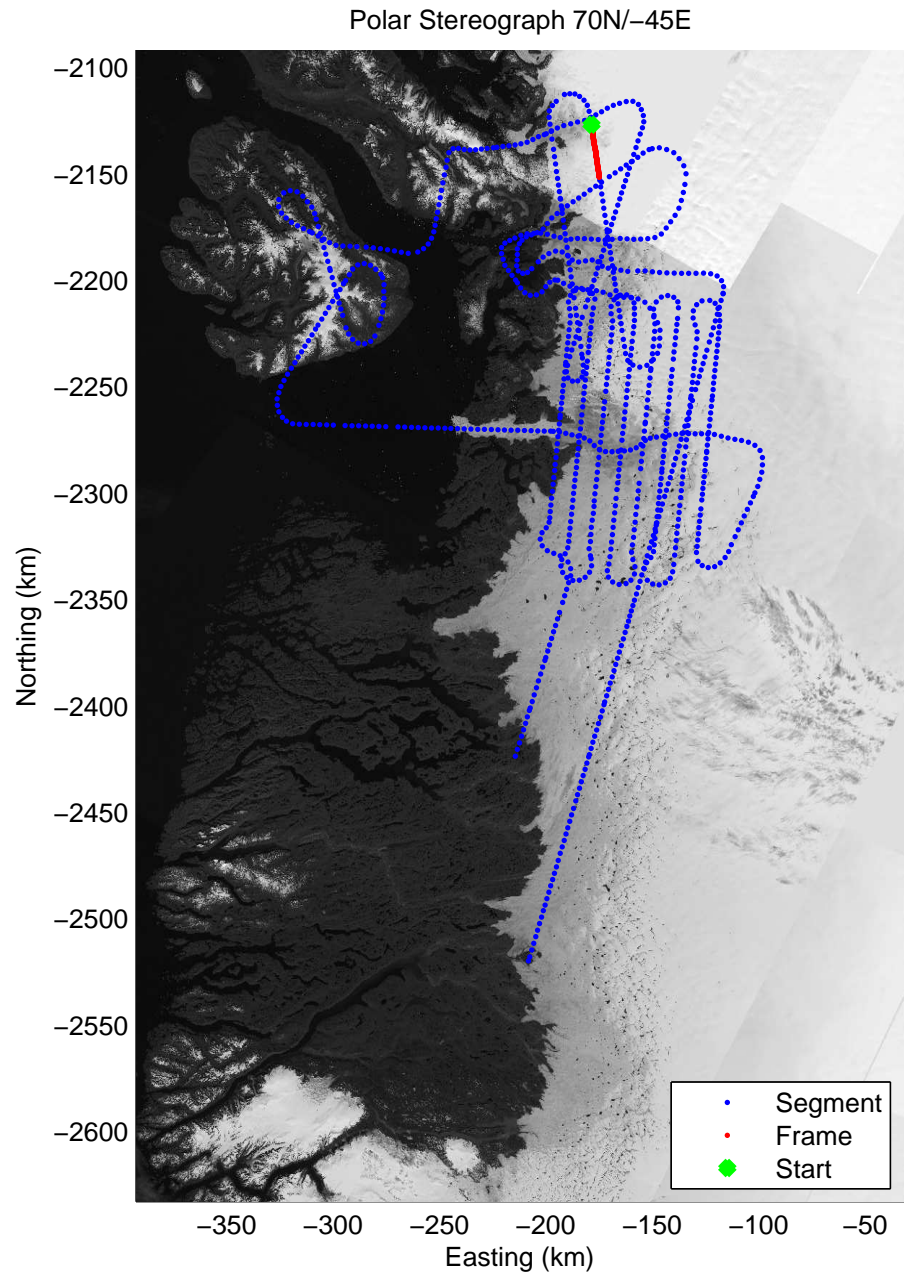
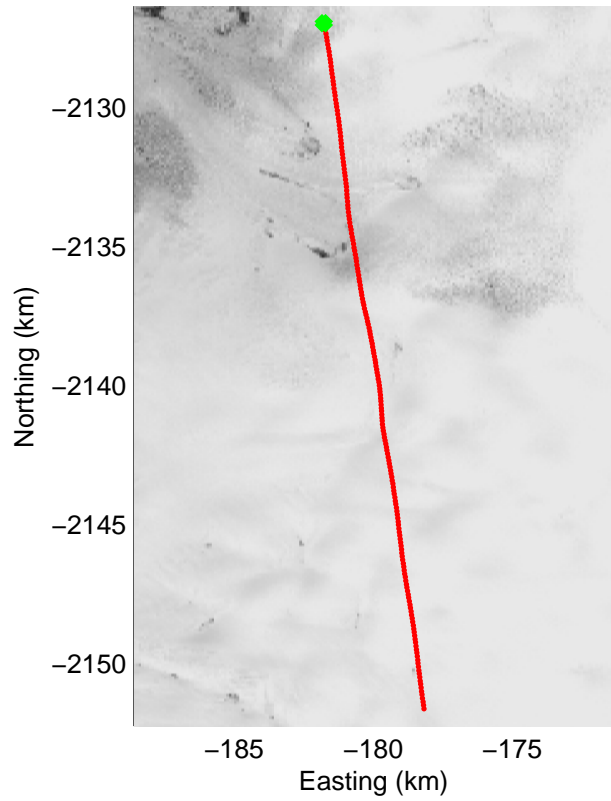
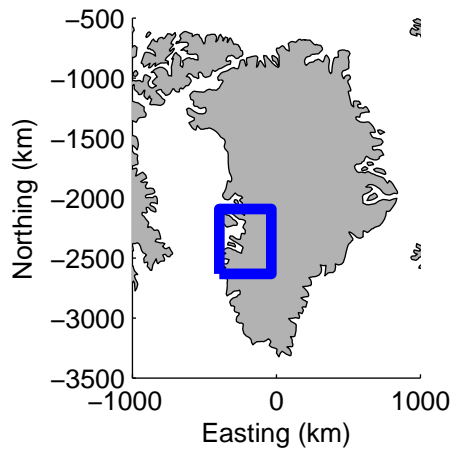
9.99 km  
70.592 N  
50.074 W

distance  
latitude  
longitude


15.00 km  
70.562 N  
49.977 W

19.98 km  
70.520 N  
49.927 W

24.97 km  
70.477 N  
49.892 W



Data Frame ID: 20120421\_01\_092



0.00 km  
70.477 N  
49.892 W

5.00 km  
70.433 N  
49.862 W

10.00 km  
70.390 N  
49.833 W

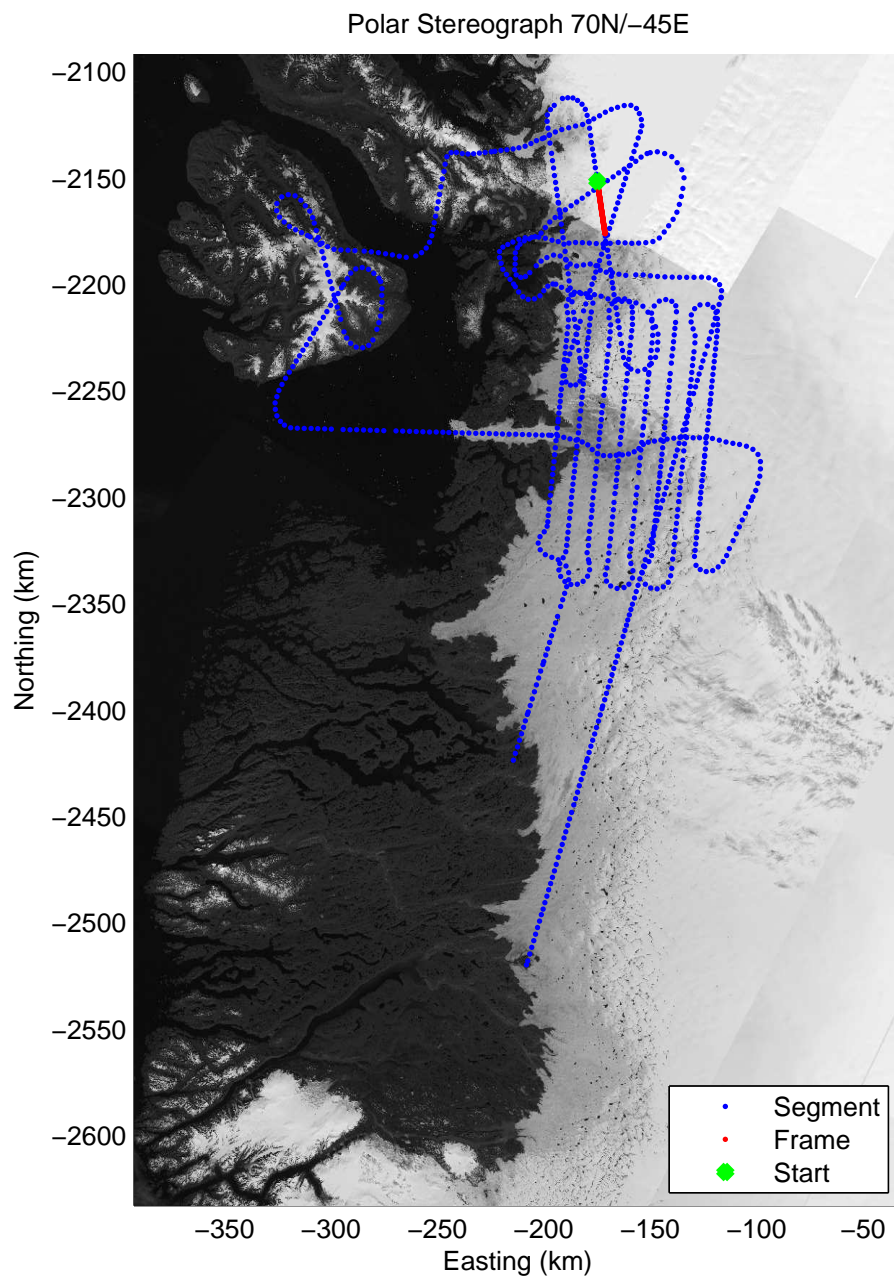

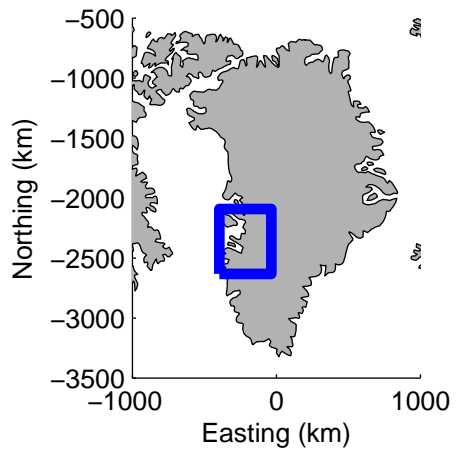
distance  
latitude  
longitude

14.99 km  
70.346 N  
49.801 W


19.98 km  
70.303 N  
49.771 W

24.97 km  
70.259 N  
49.741 W





Data Frame ID: 20120421\_01\_093



0.00 km  
70.259 N  
49.741 W

5.01 km  
70.215 N  
49.711 W

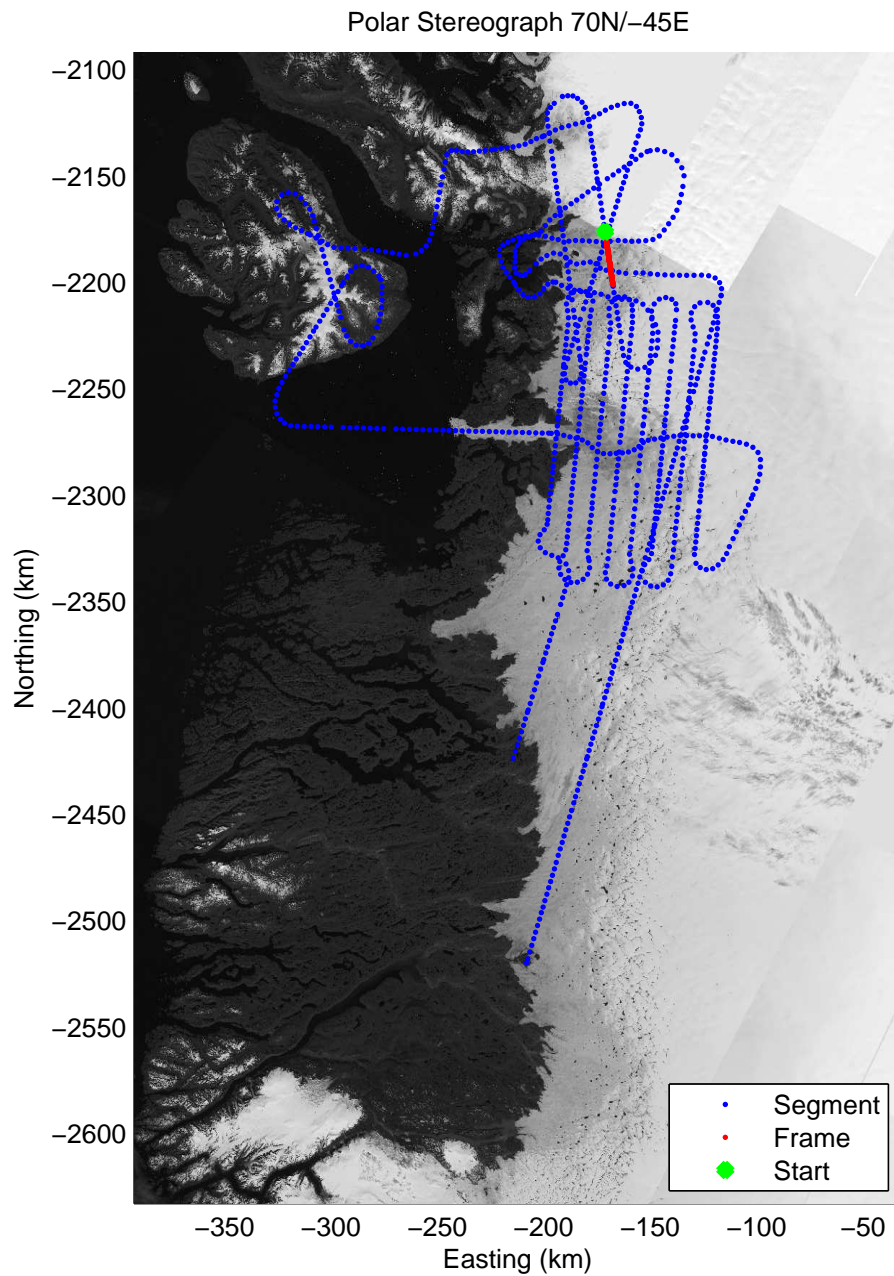

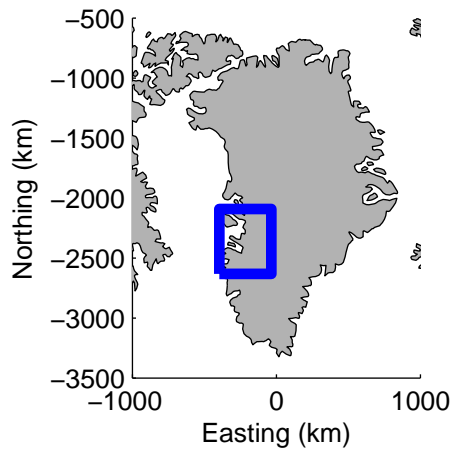
10.00 km  
70.172 N  
49.681 W

distance  
latitude  
longitude


14.99 km  
70.128 N  
49.651 W

19.99 km  
70.085 N  
49.621 W

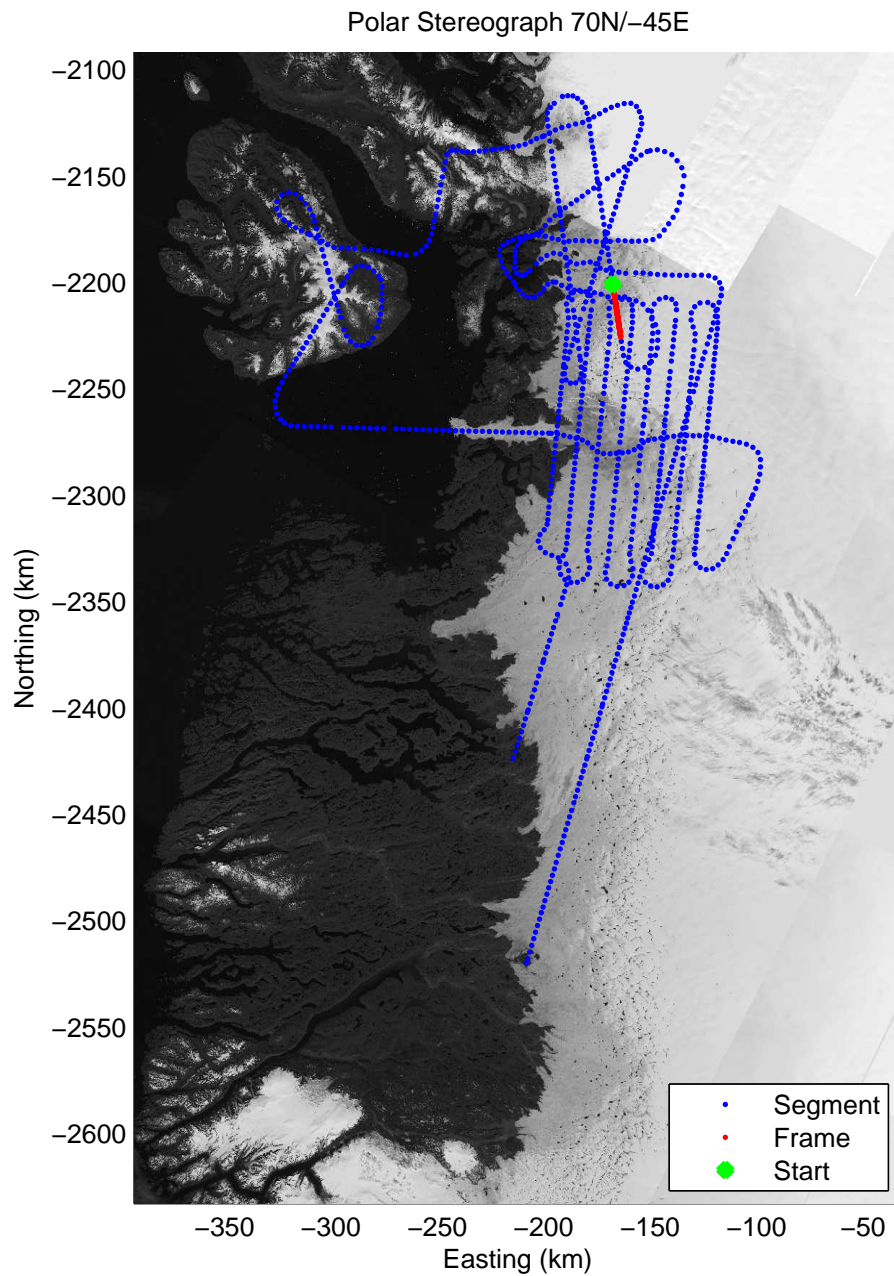

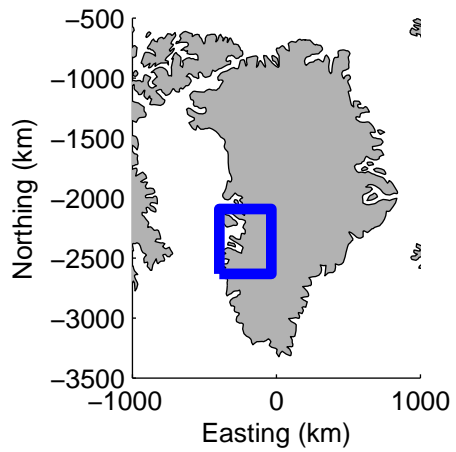
24.98 km  
70.041 N  
49.592 W



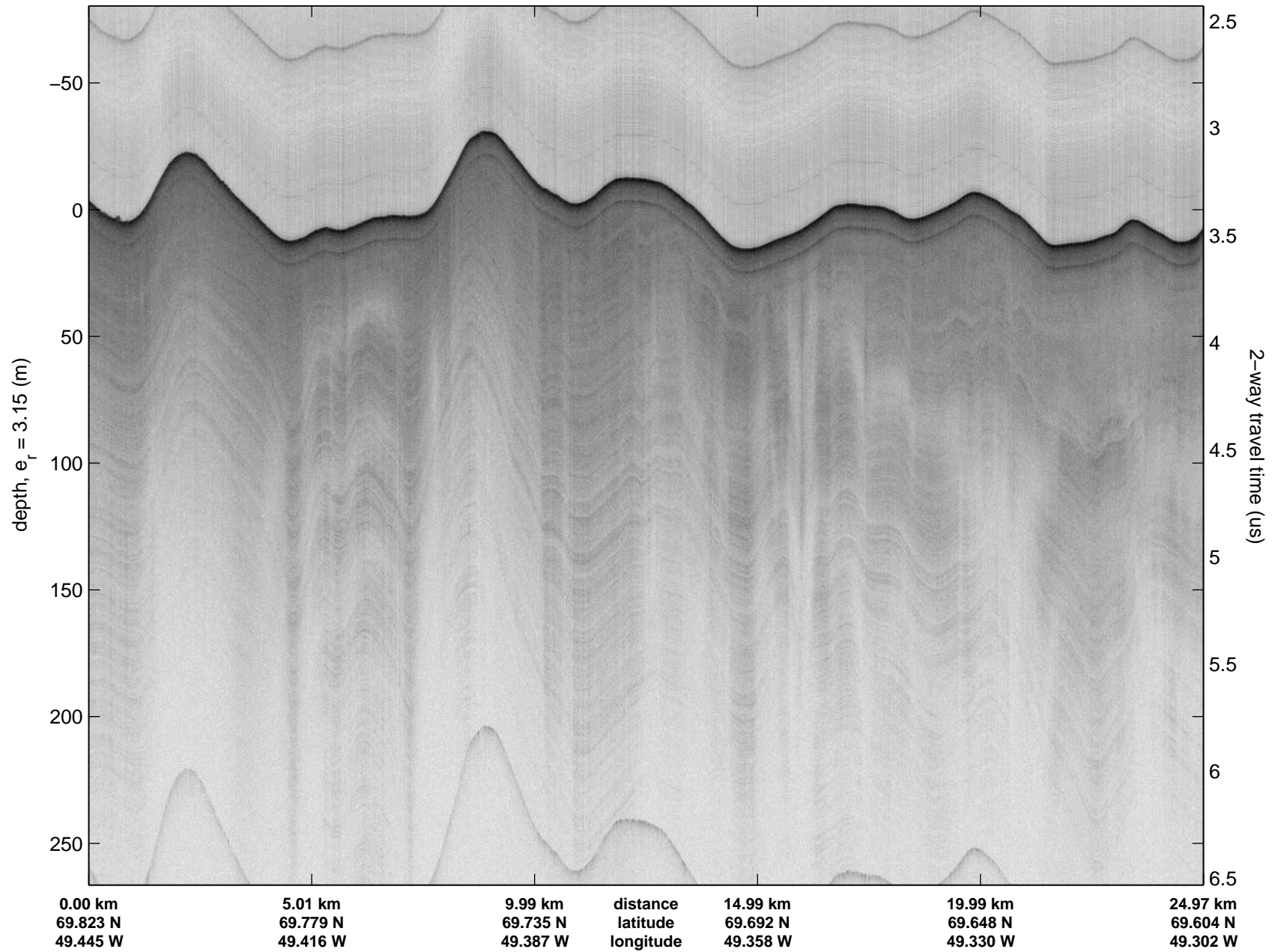
Data Frame ID: 20120421\_01\_094

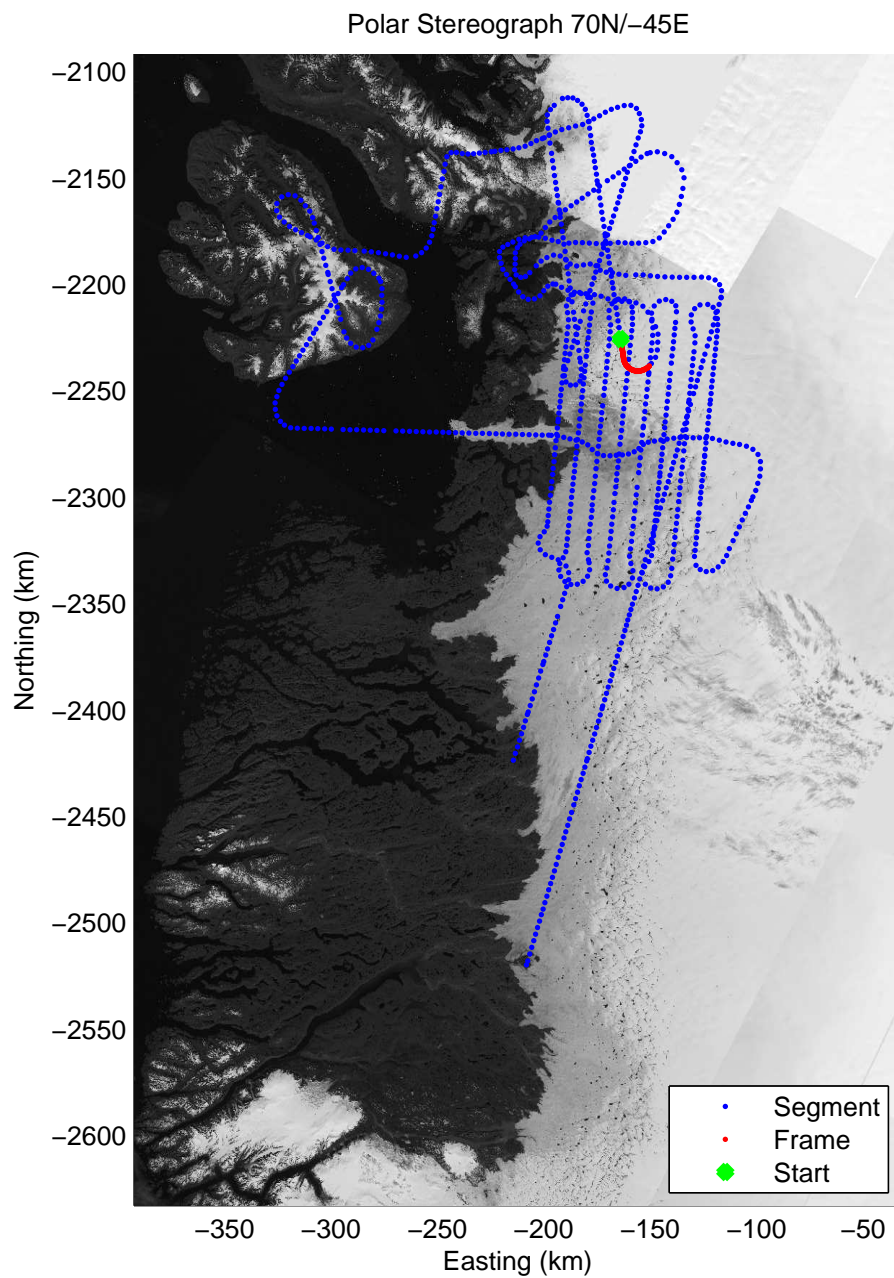

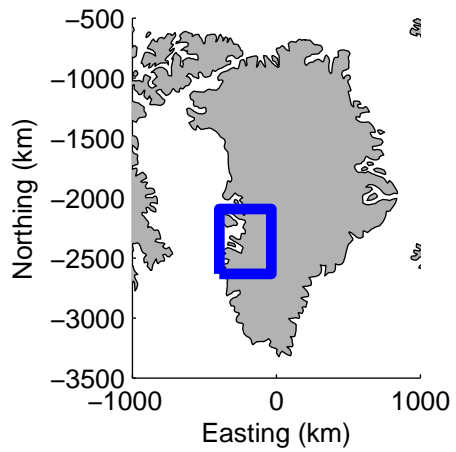


|          |          |          |           |          |          |          |
|----------|----------|----------|-----------|----------|----------|----------|
| 0.00 km  | 5.00 km  | 10.00 km | distance  | 14.99 km | 19.99 km | 24.97 km |
| 70.041 N | 69.997 N | 69.954 N | latitude  | 69.910 N | 69.866 N | 69.823 N |
| 49.592 W | 49.562 W | 49.532 W | longitude | 49.503 W | 49.474 W | 49.445 W |




Data Frame ID: 20120421\_01\_095

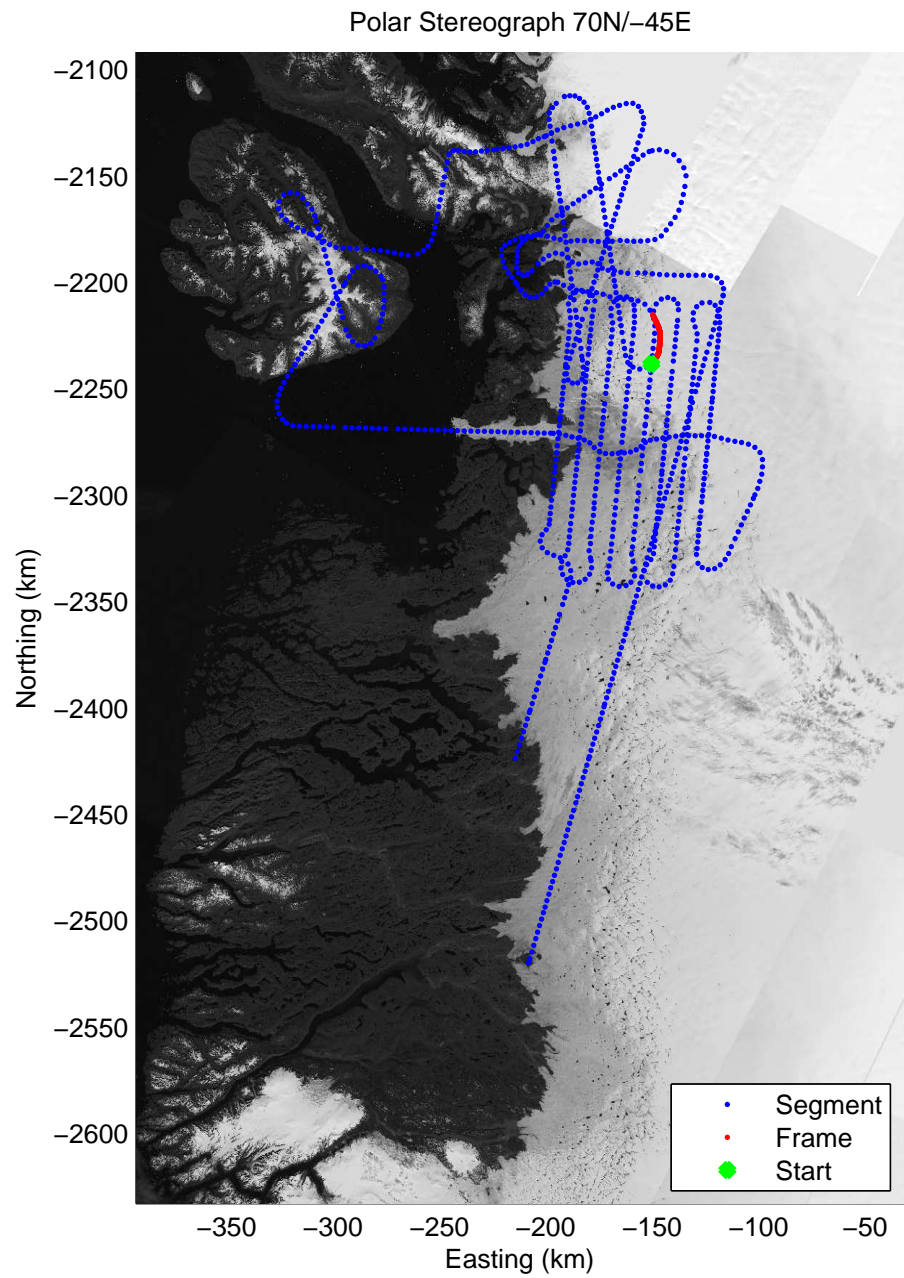

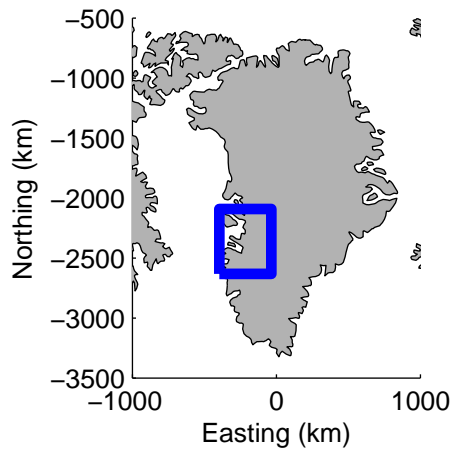





Data Frame ID: 20120421\_01\_096

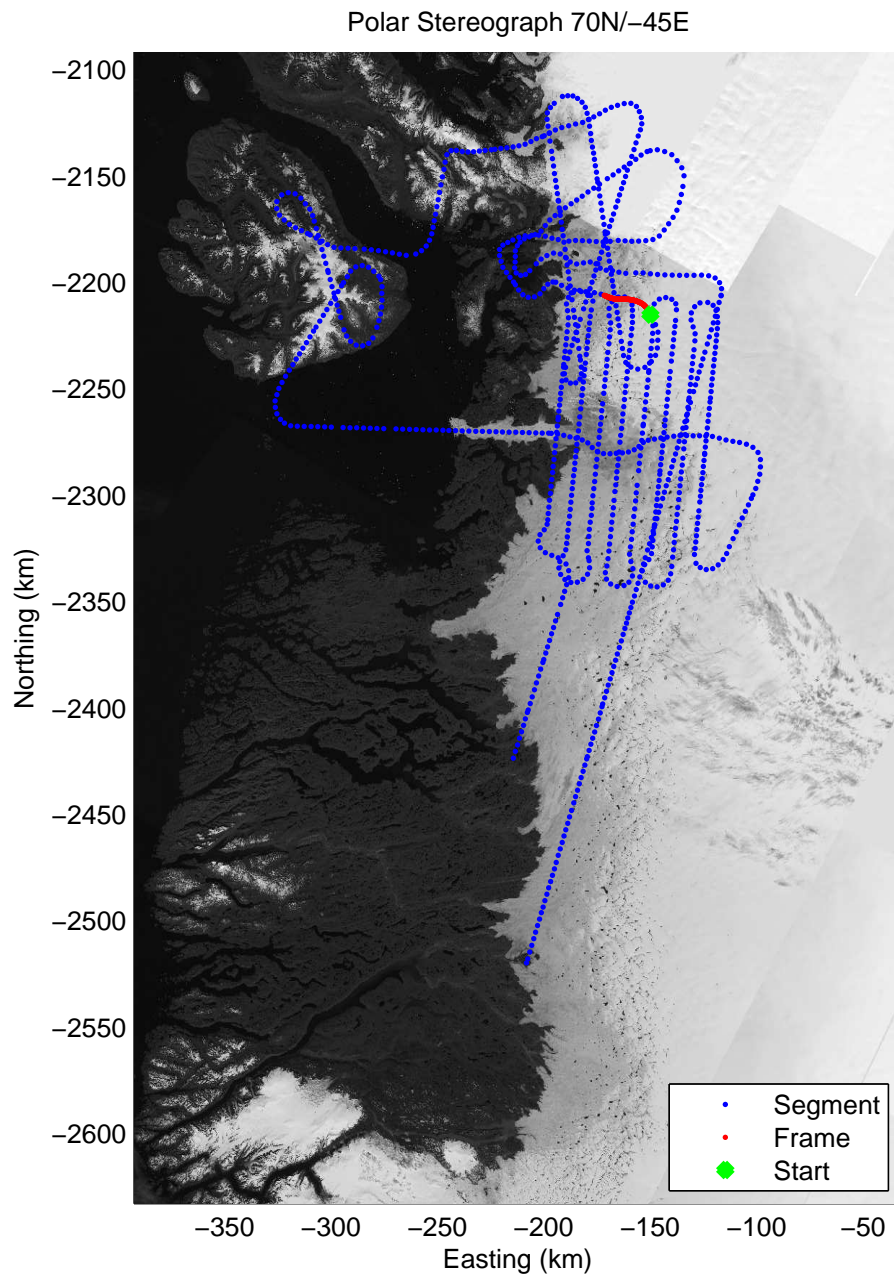

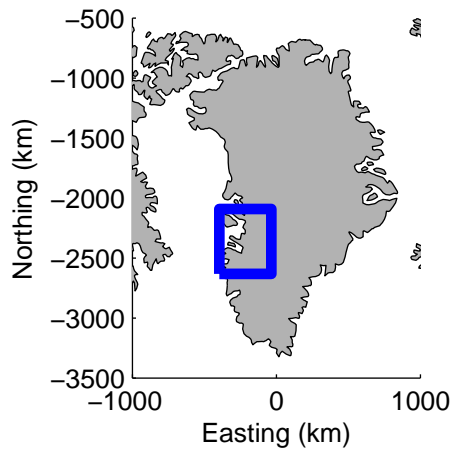







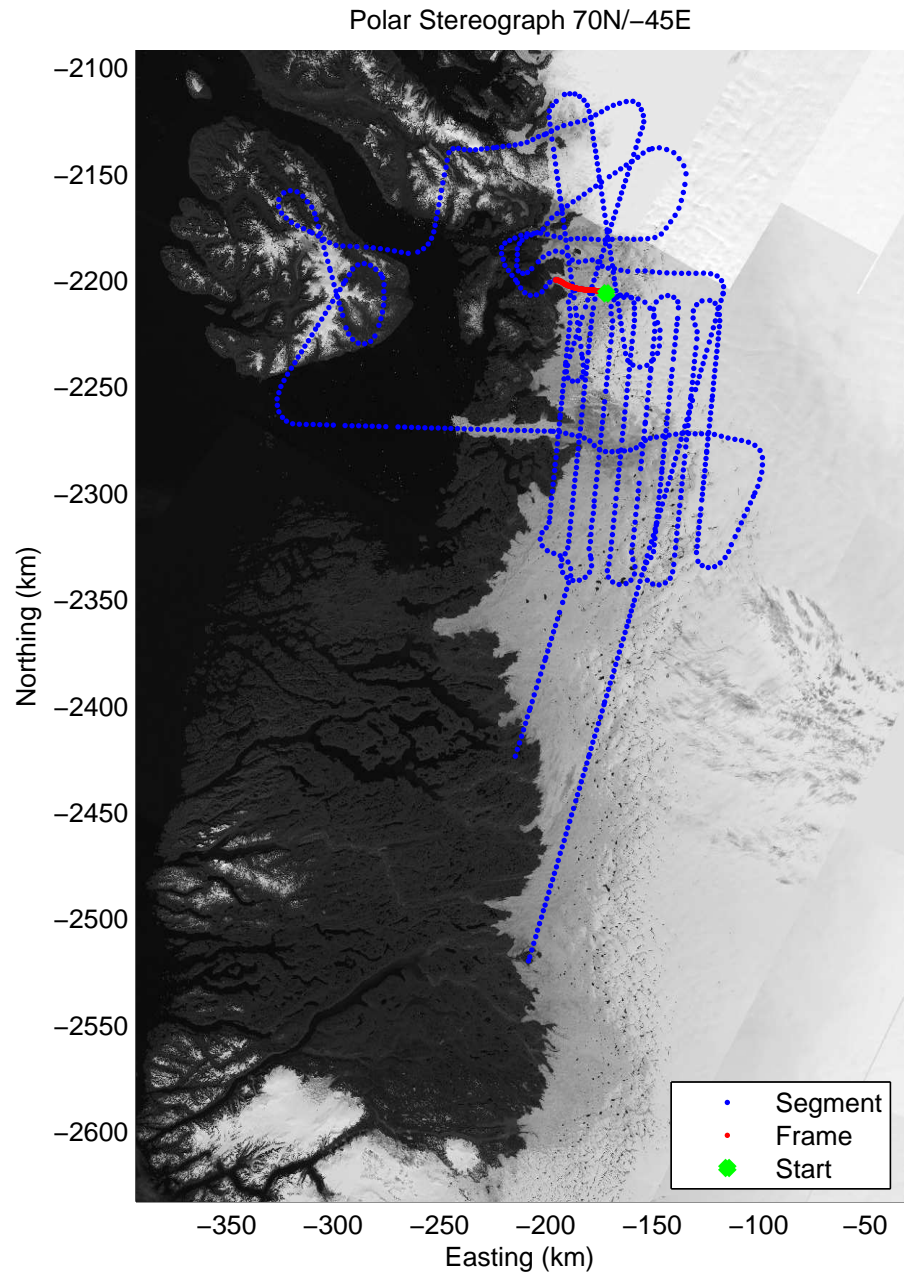

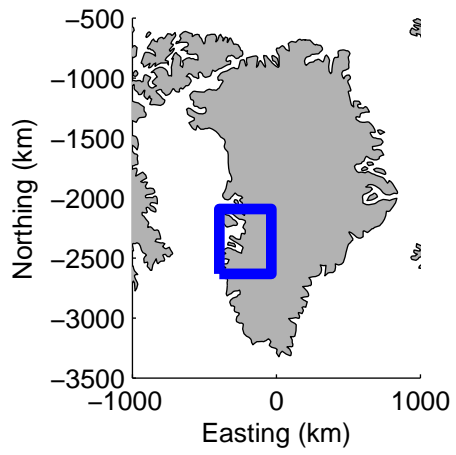
Data Frame ID: 20120421\_01\_097






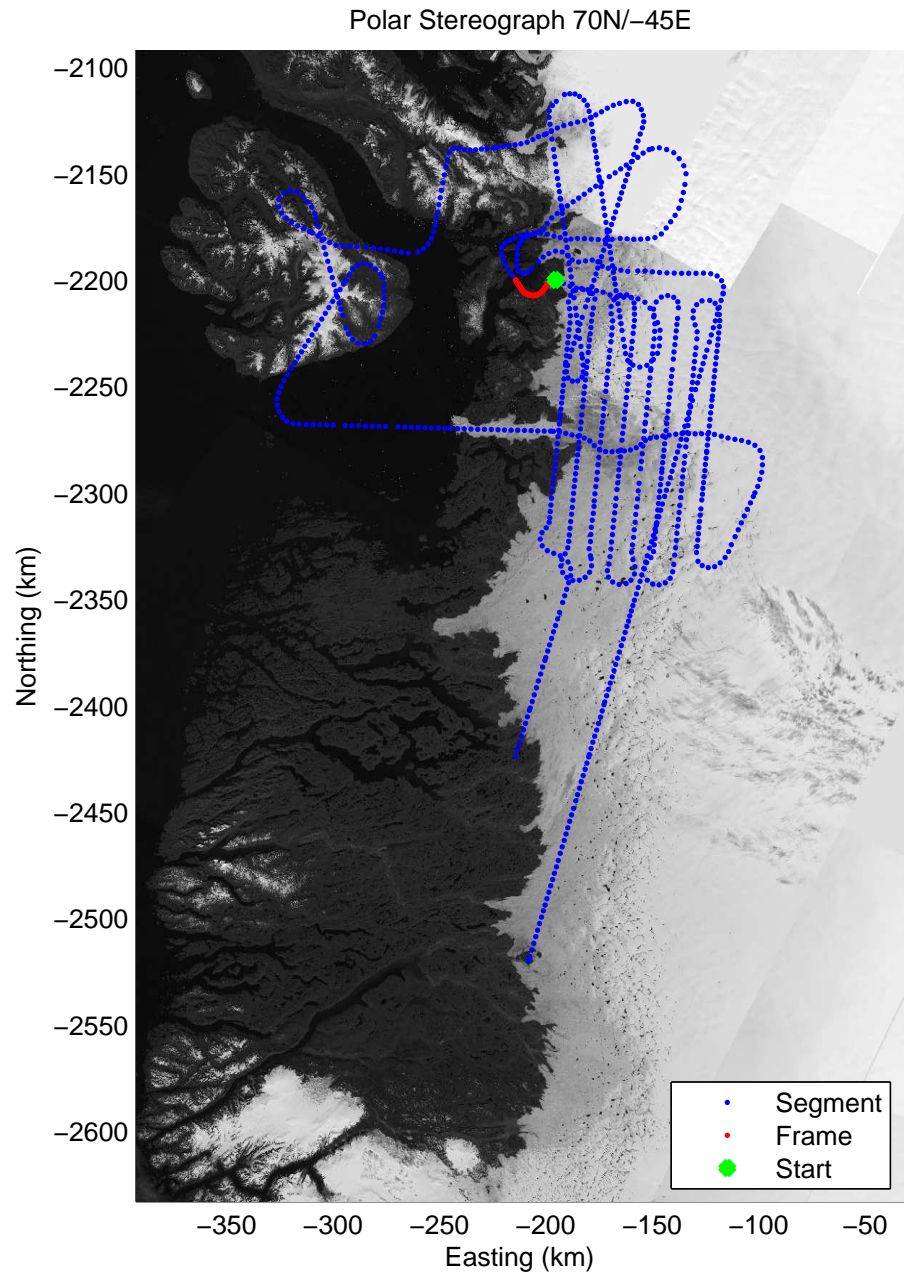

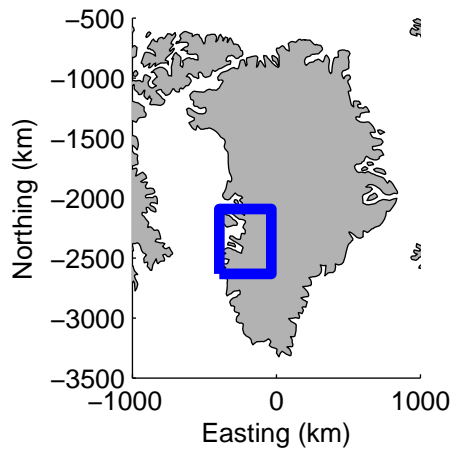
Data Frame ID: 20120421\_01\_098



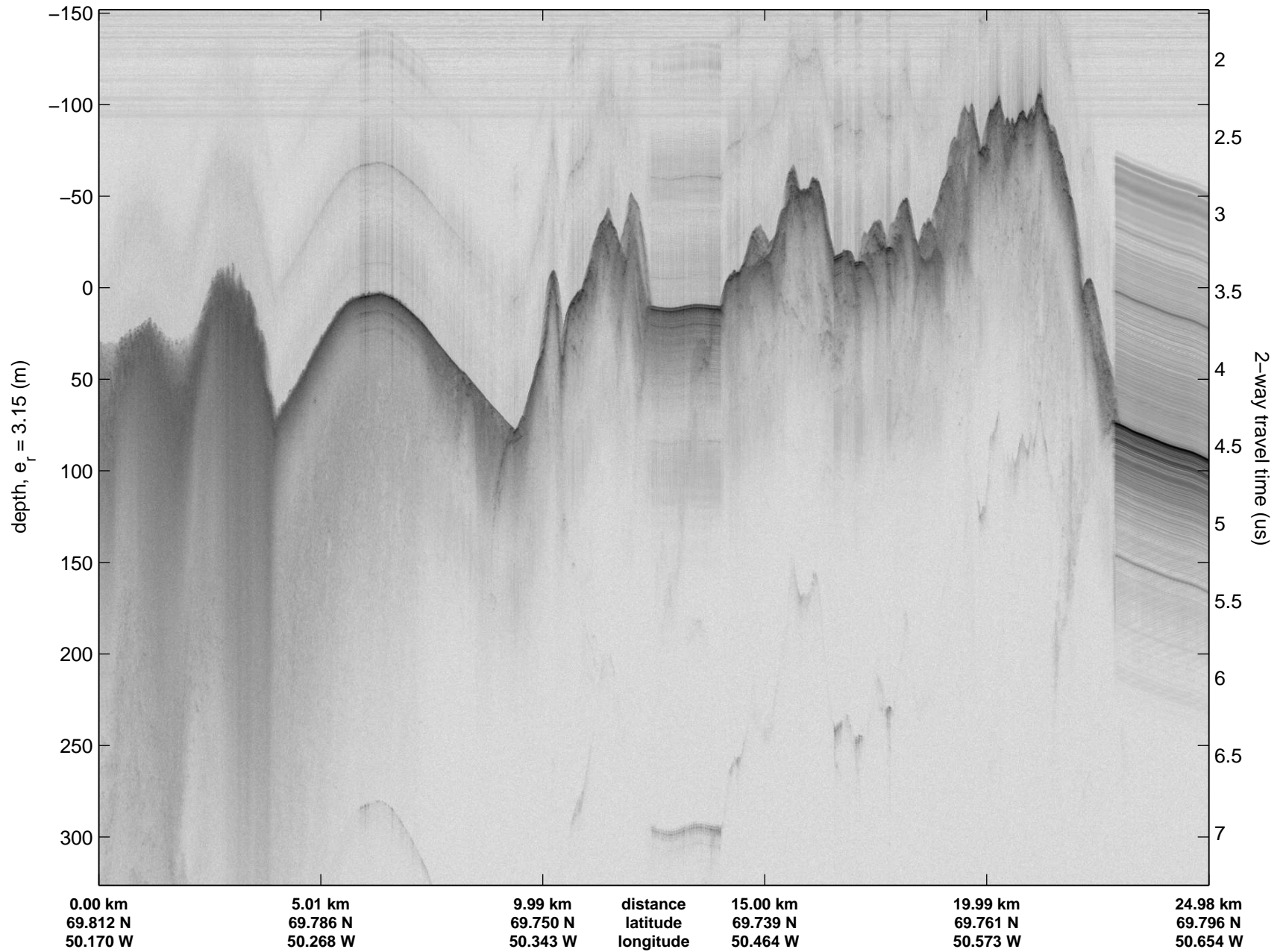


Data Frame ID: 20120421\_01\_099

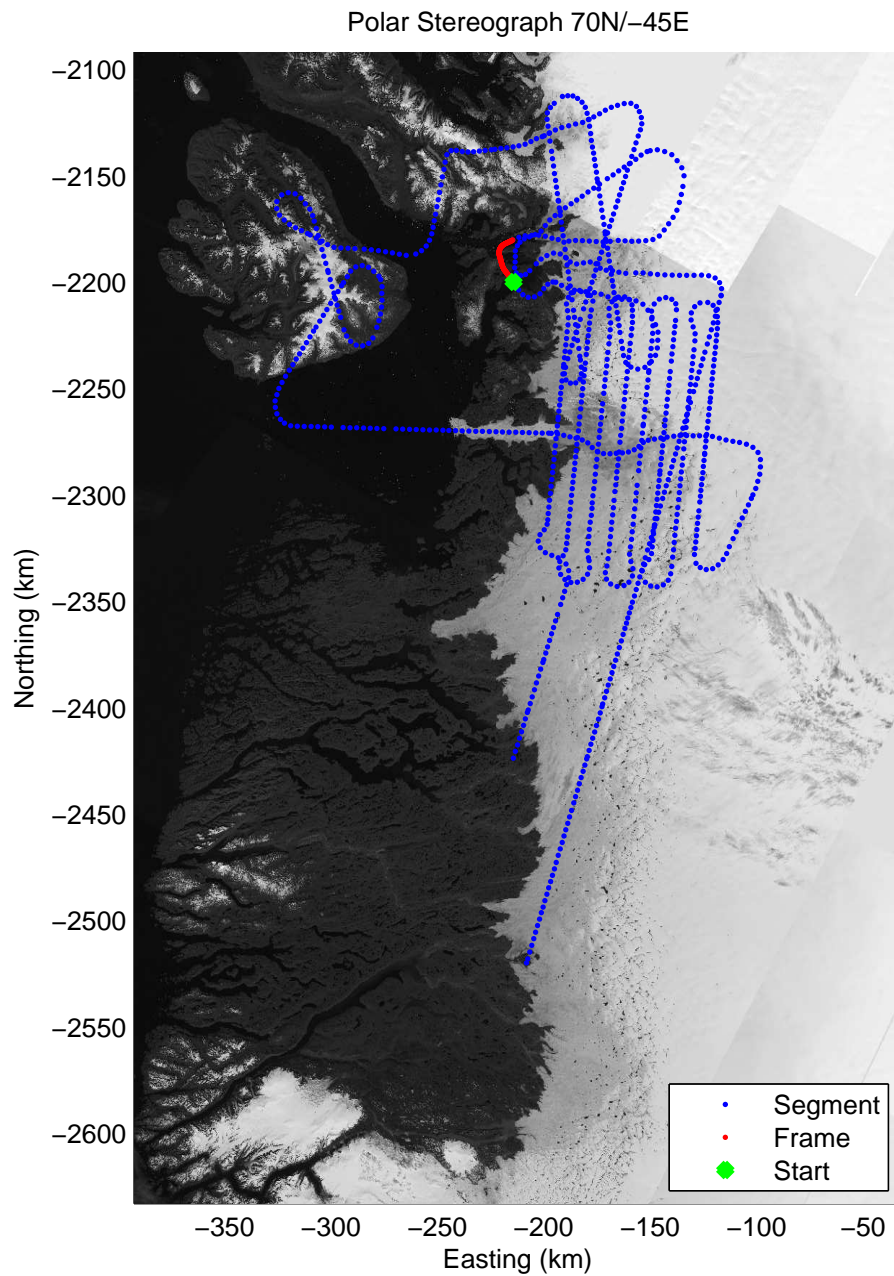

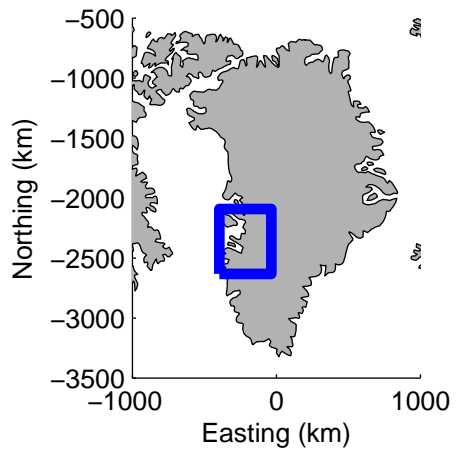




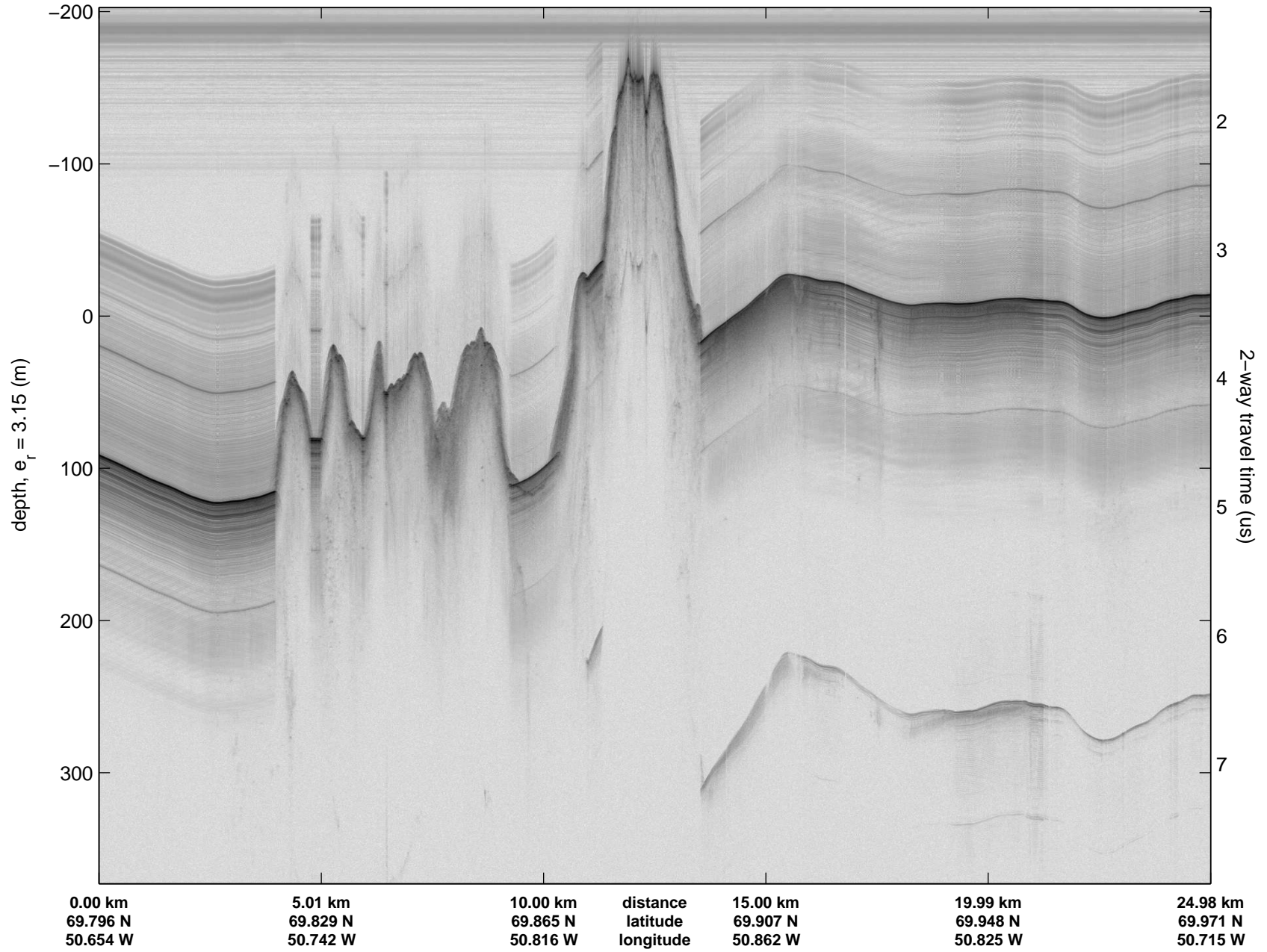
Data Frame ID: 20120421\_01\_100

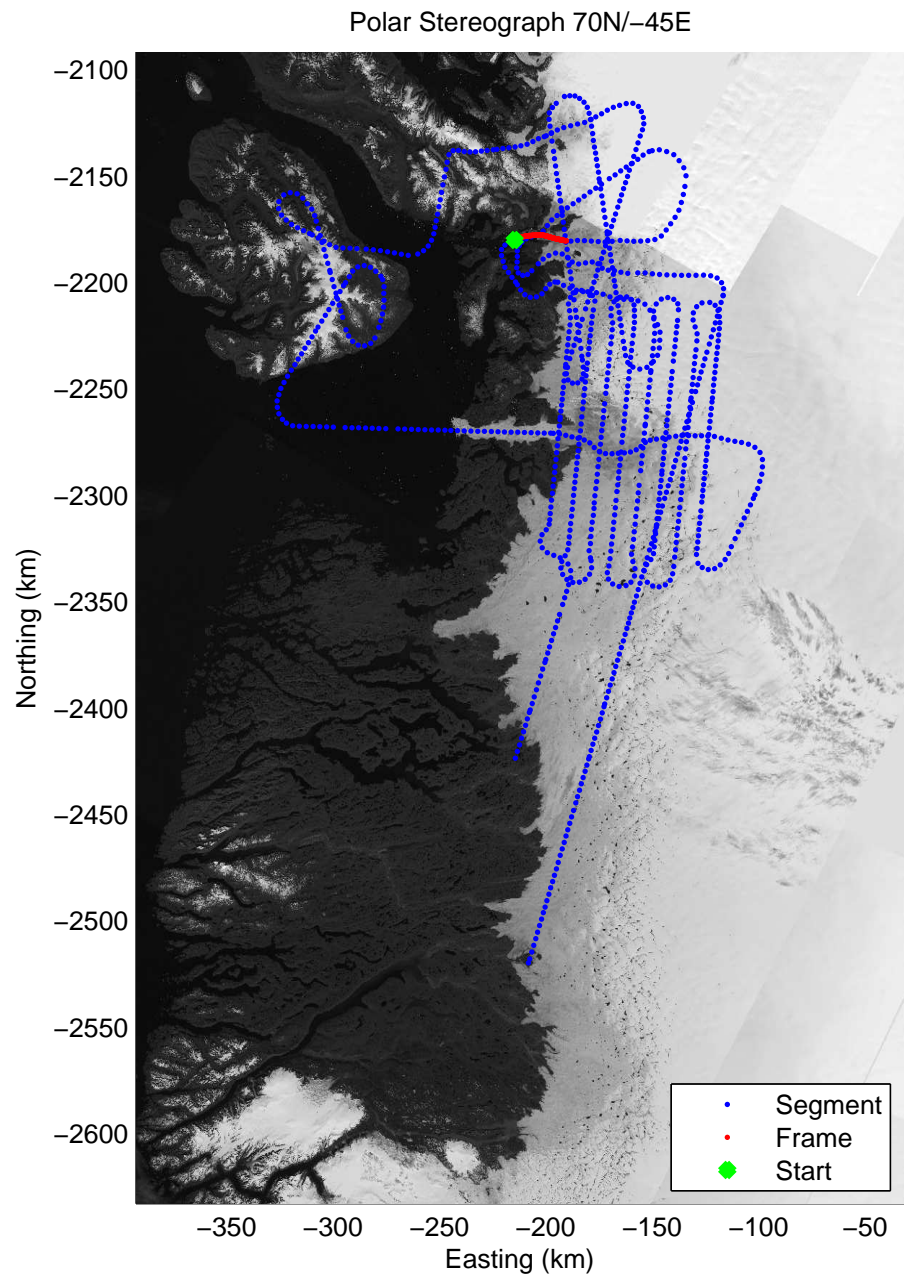

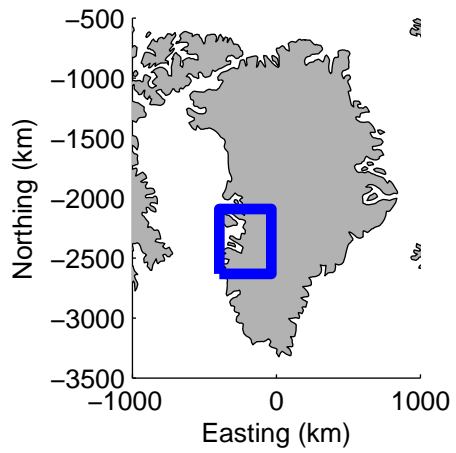







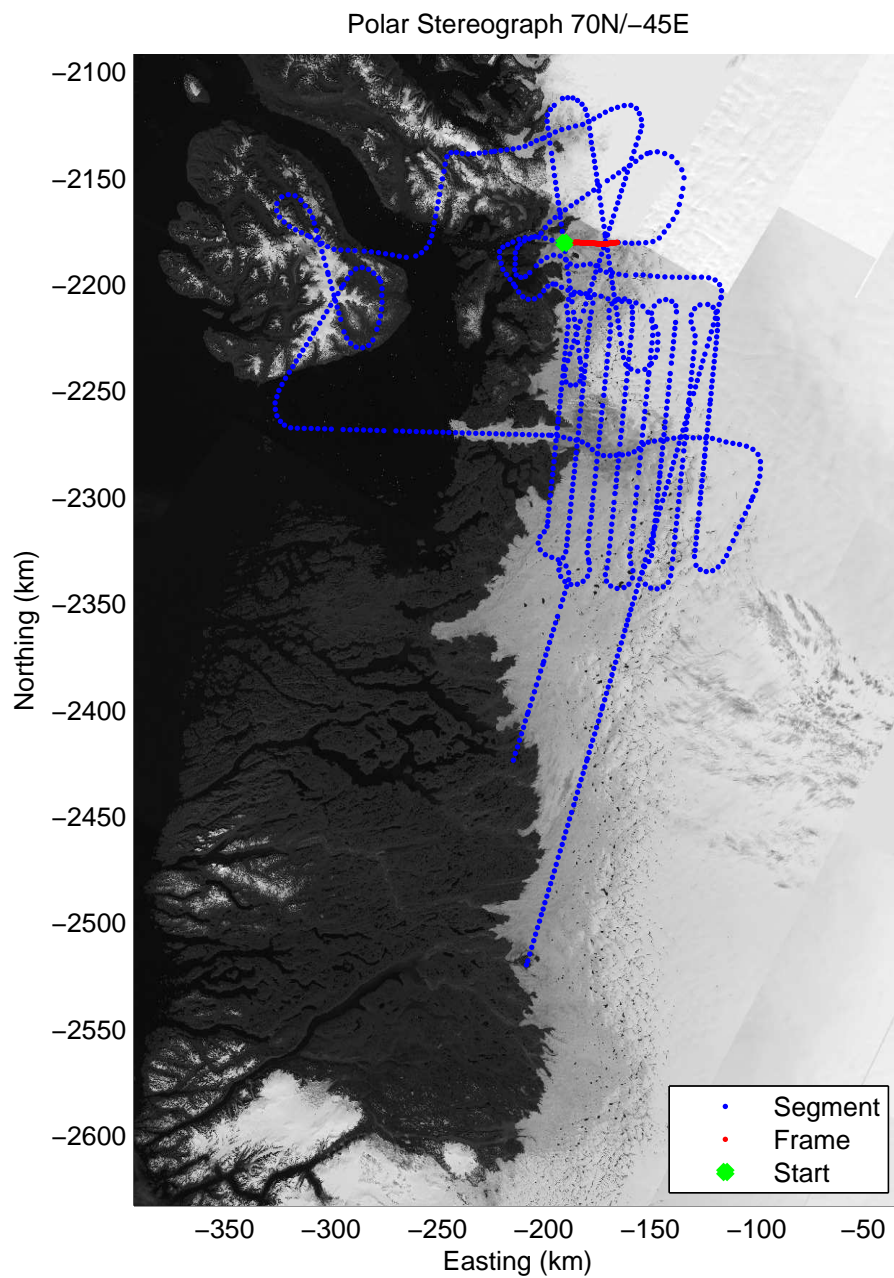

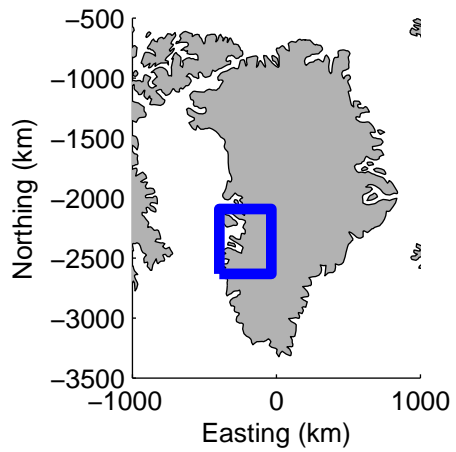
Data Frame ID: 20120421\_01\_101






Data Frame ID: 20120421\_01\_102





Data Frame ID: 20120421\_01\_103



0.00 km  
69.989 N  
50.081 W

5.01 km  
69.994 N  
49.951 W

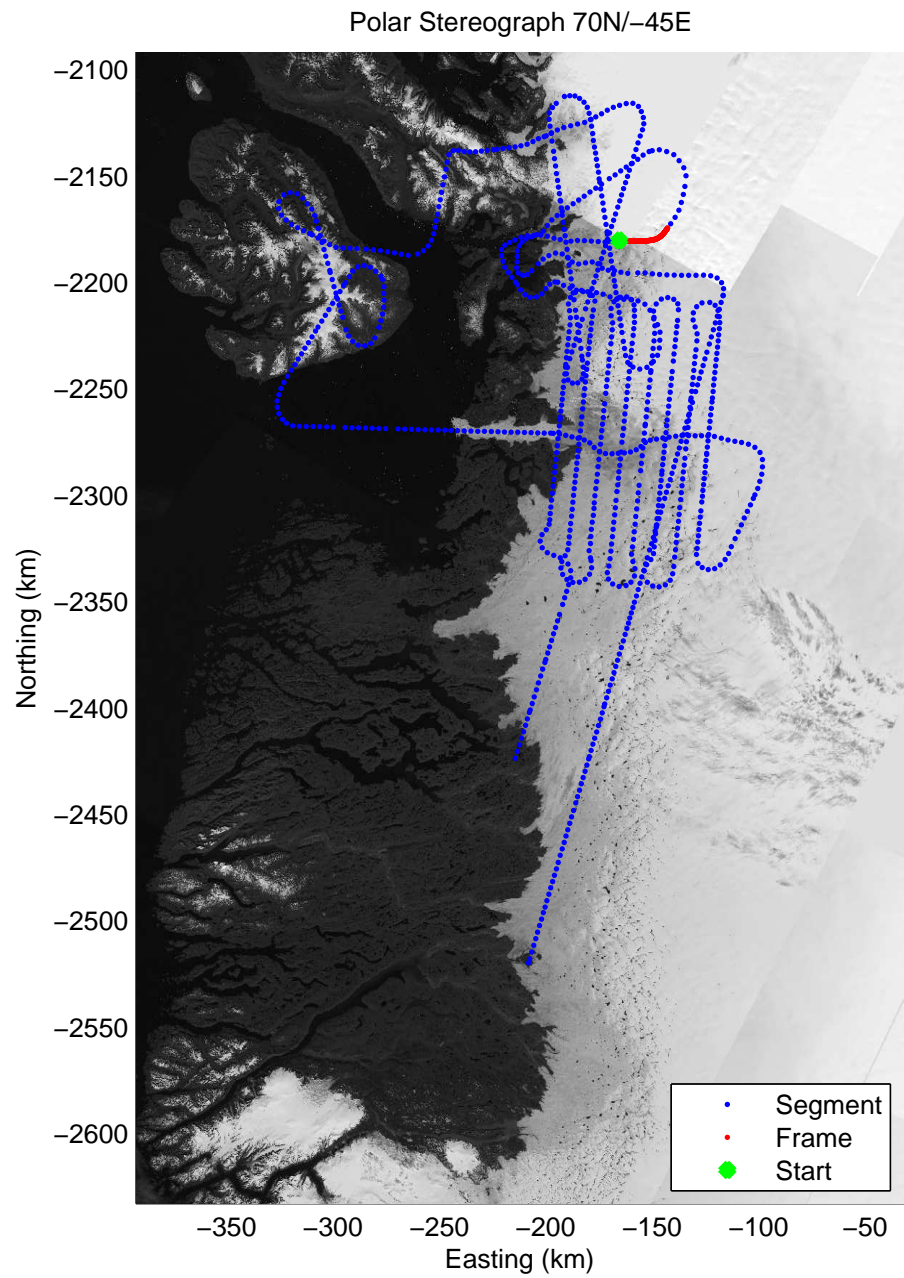

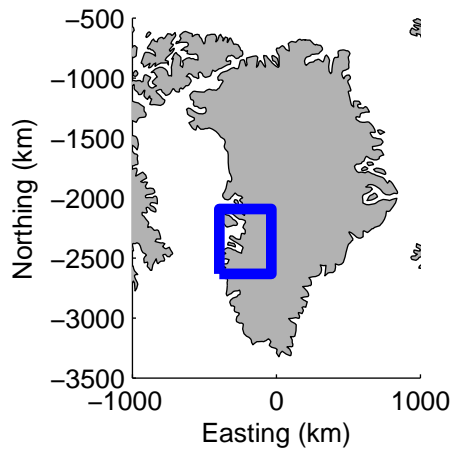
10.01 km  
69.996 N  
49.820 W

distance  
latitude  
longitude

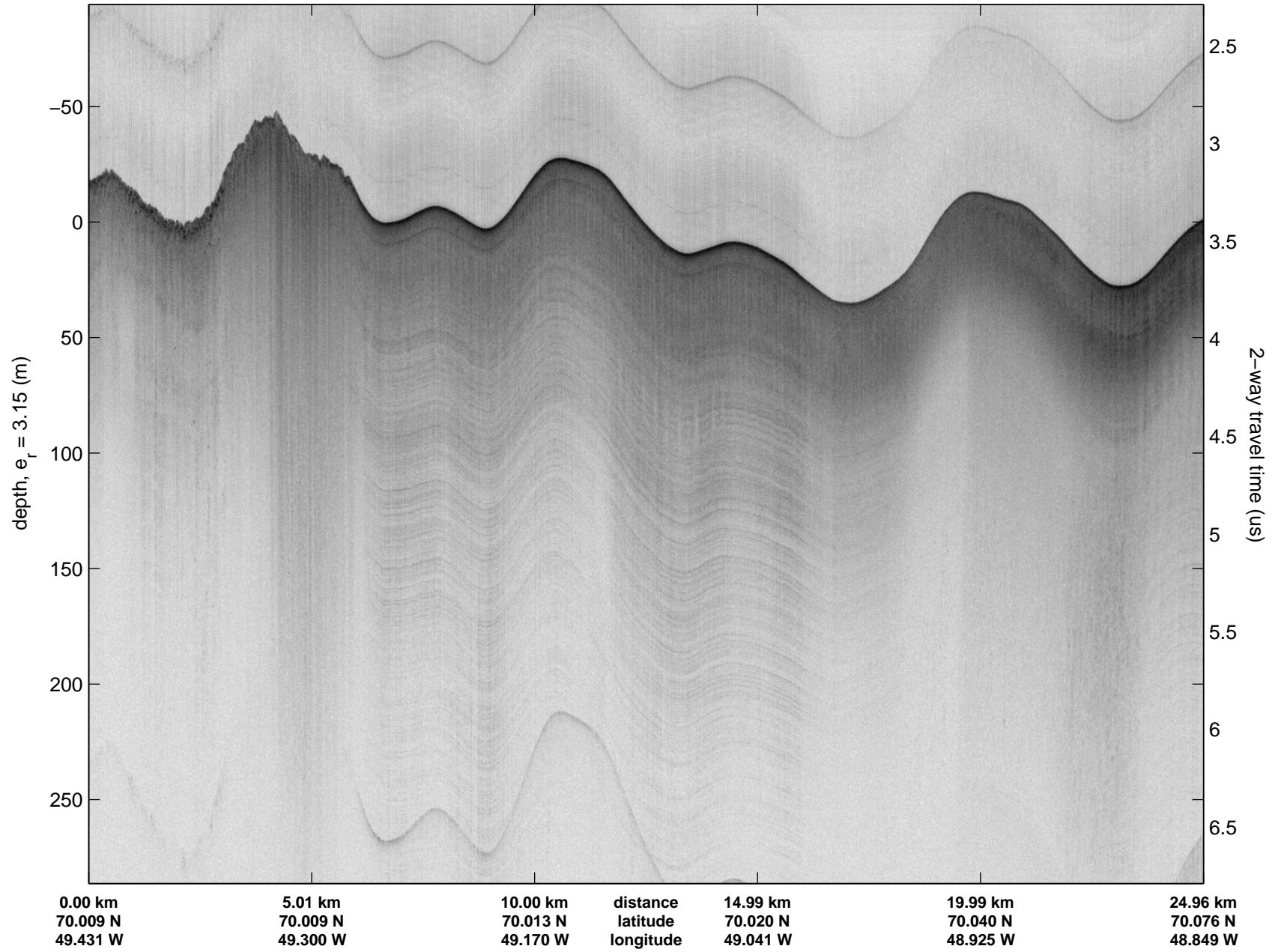
14.99 km  
69.997 N  
49.690 W

19.99 km  
70.000 N  
49.560 W

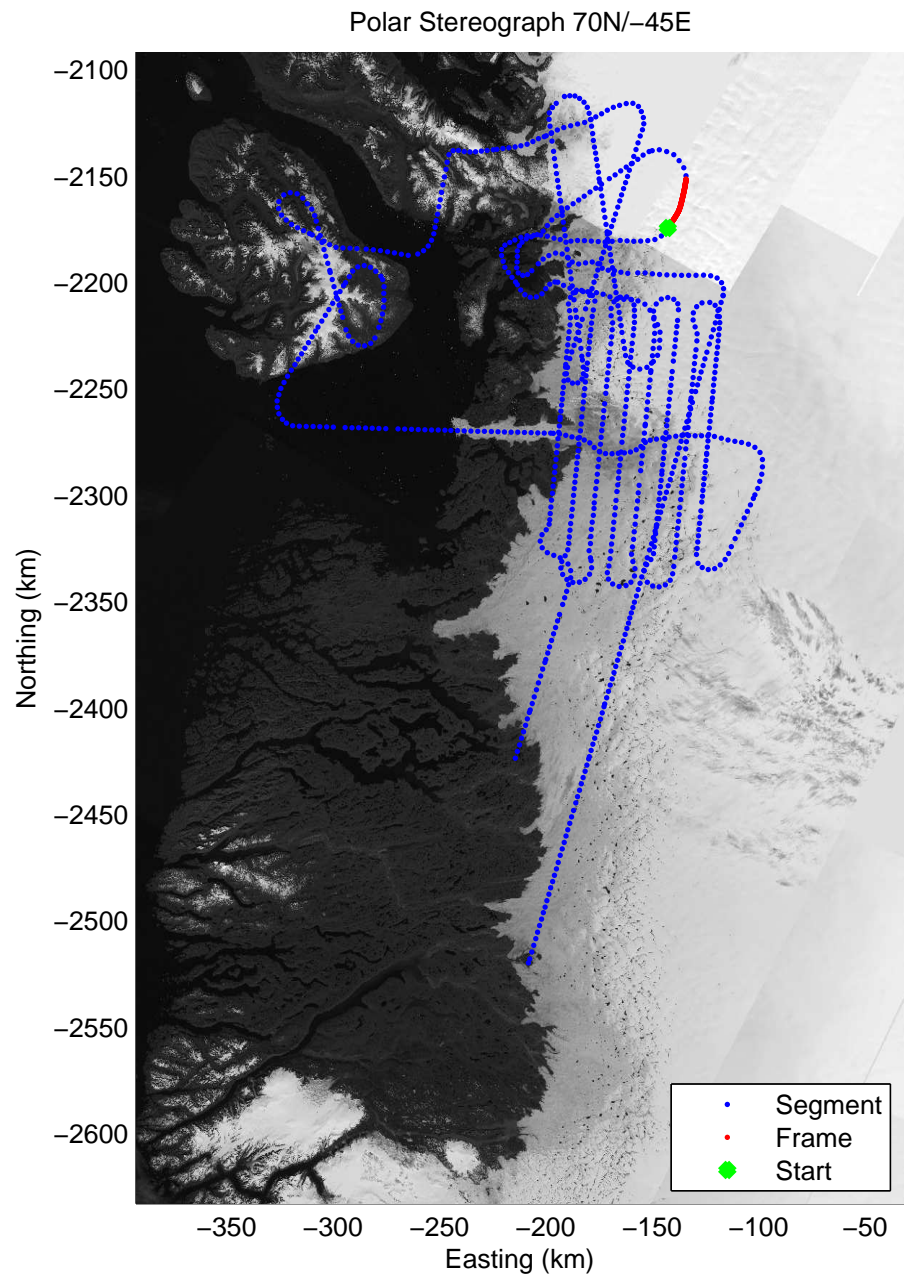
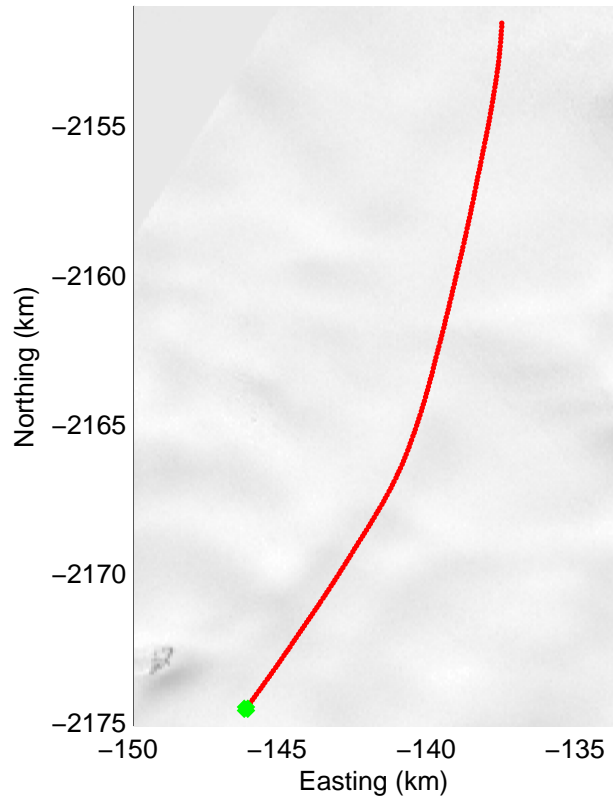
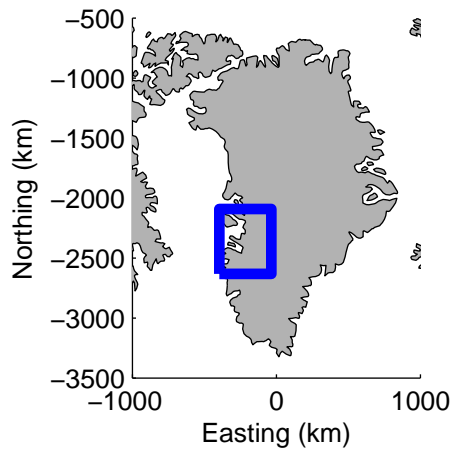
24.97 km  
70.009 N  
49.432 W




Data Frame ID: 20120421\_01\_104

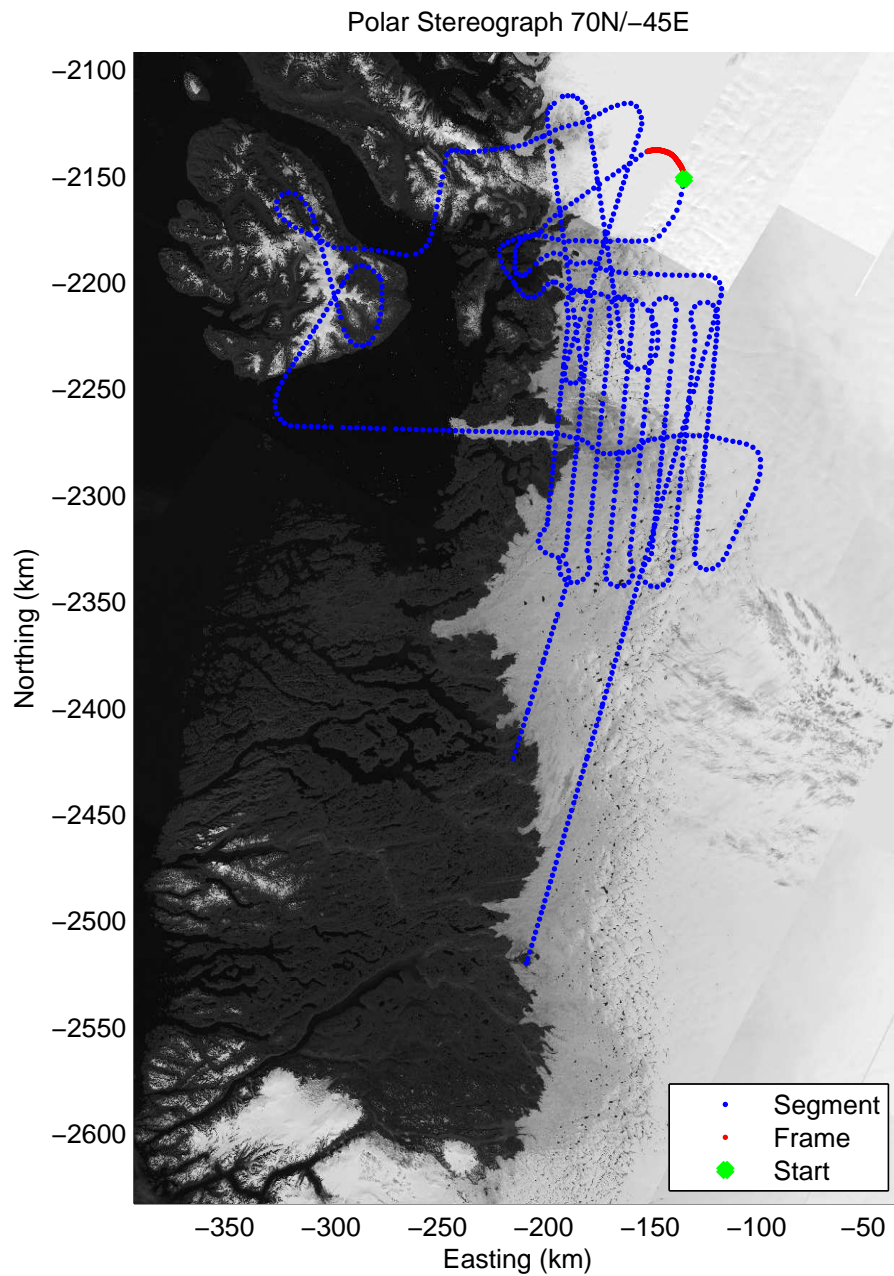
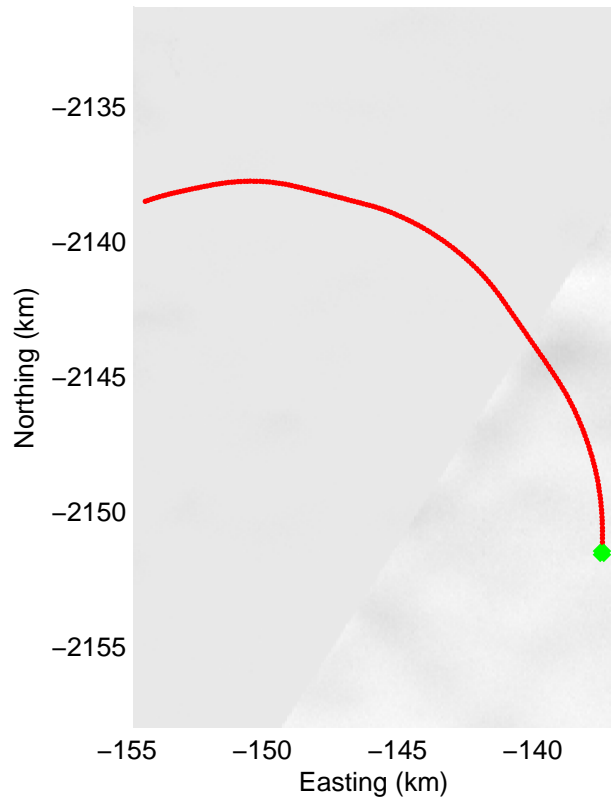
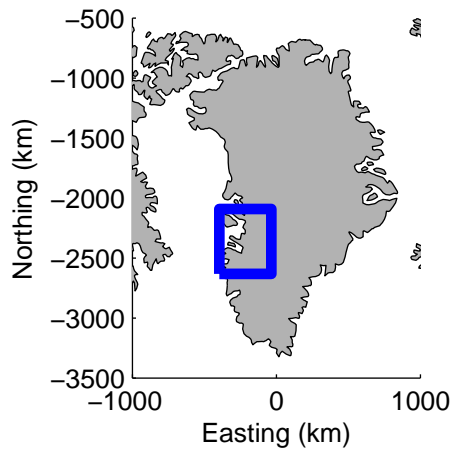







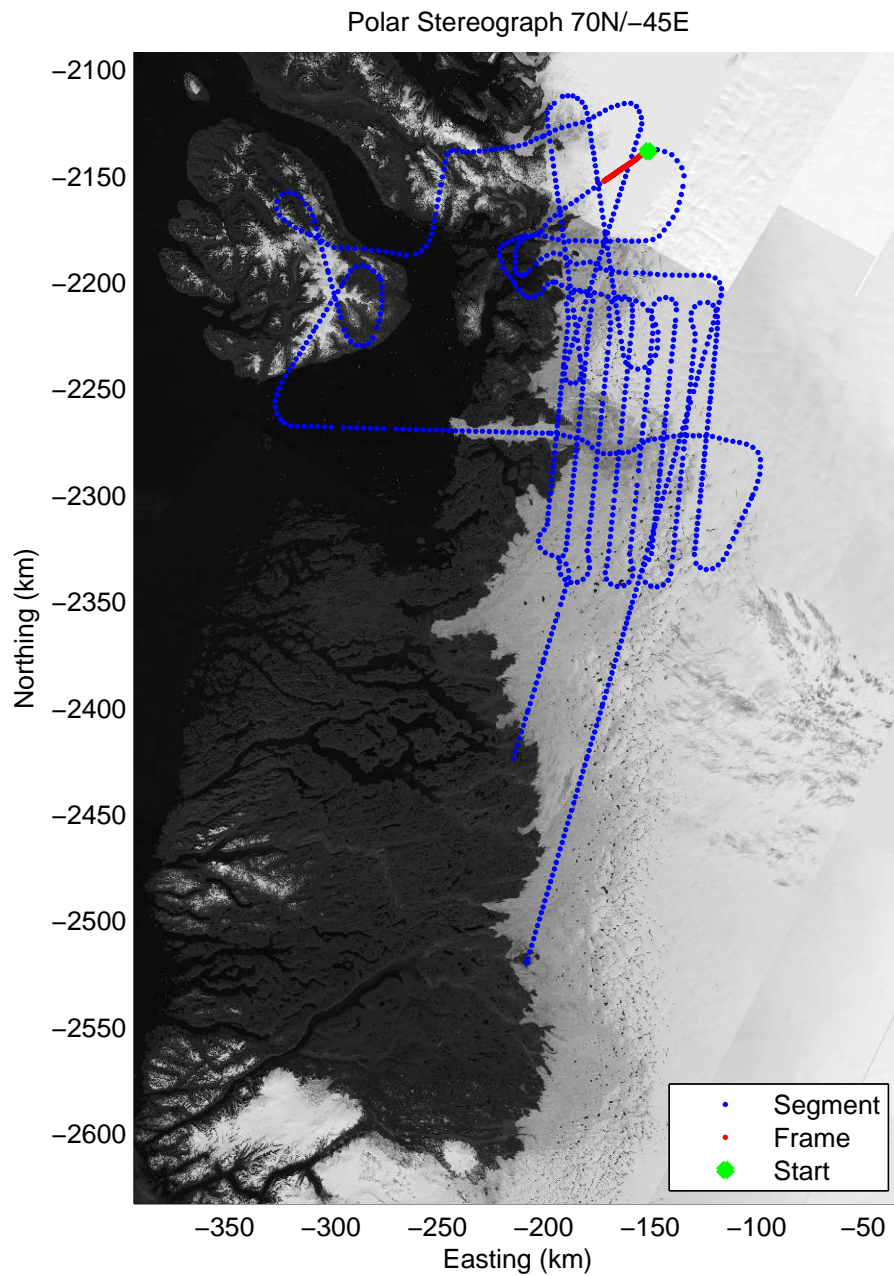
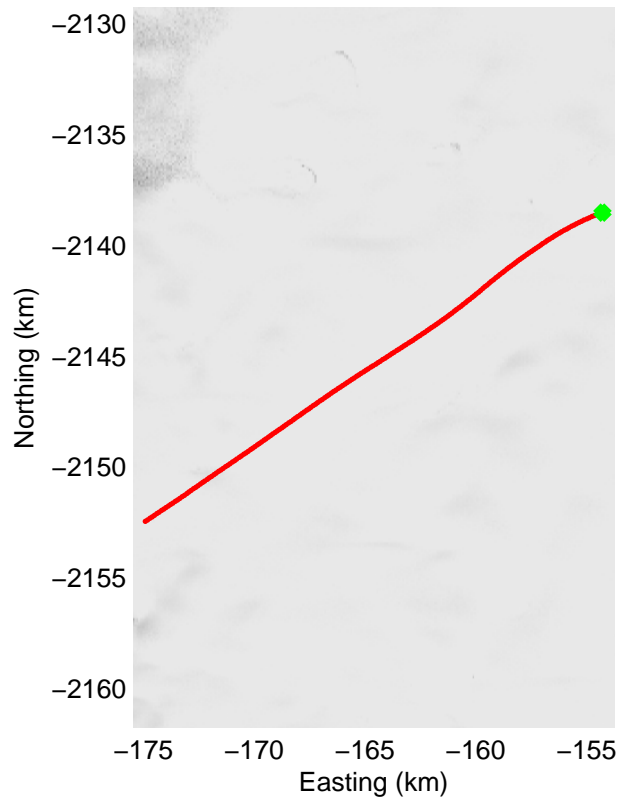
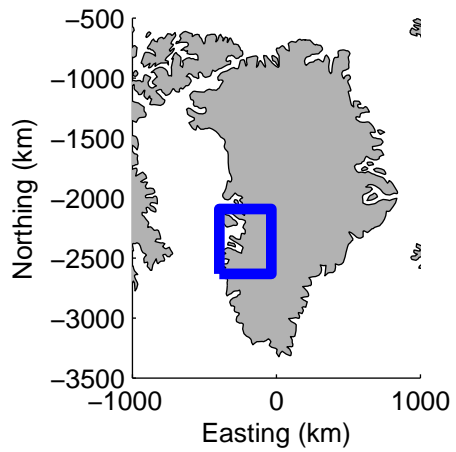
Data Frame ID: 20120421\_01\_105



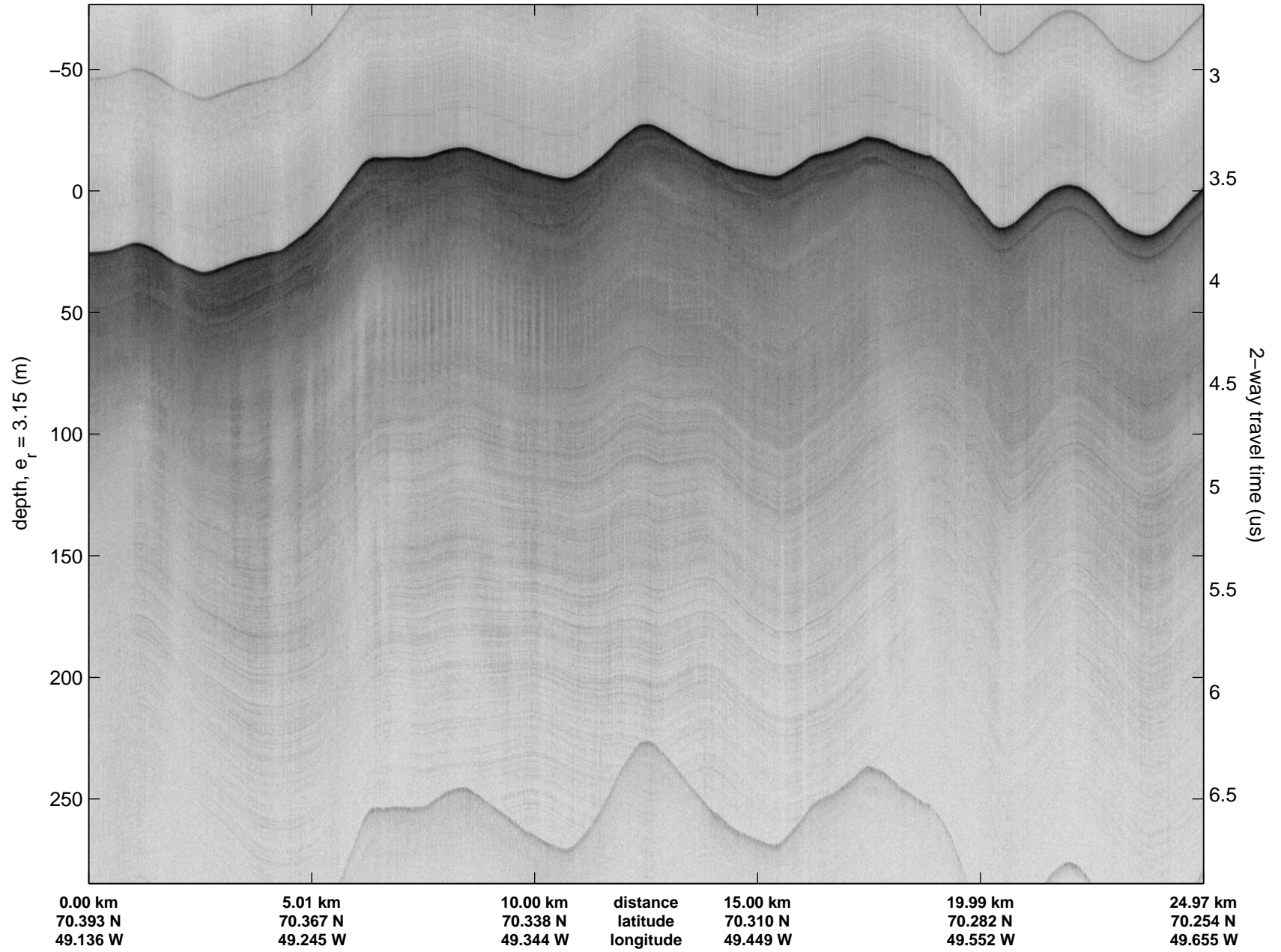


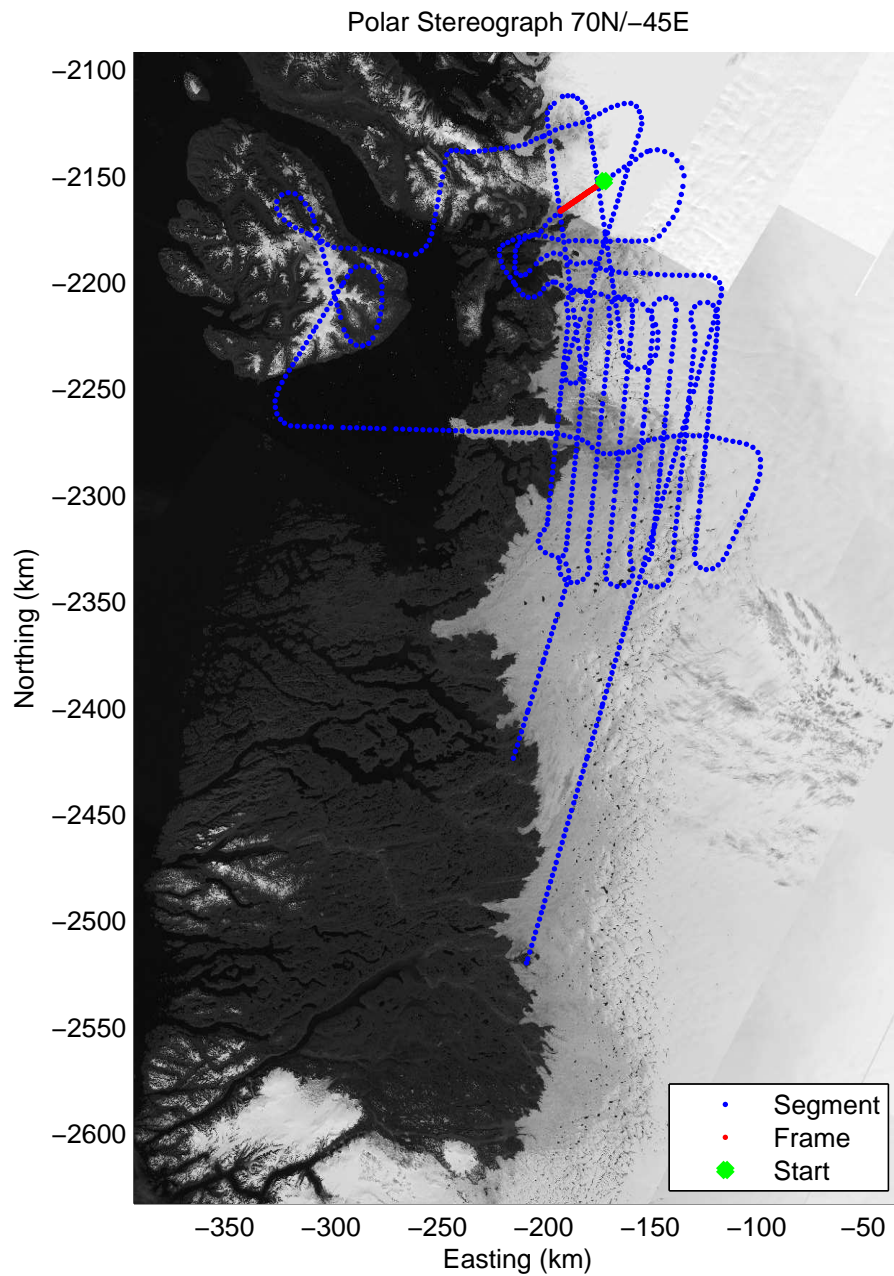
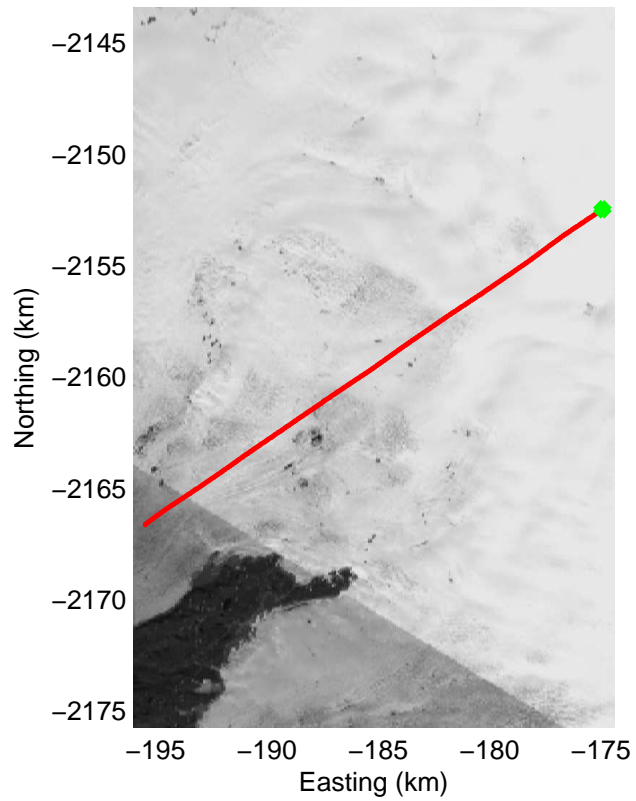
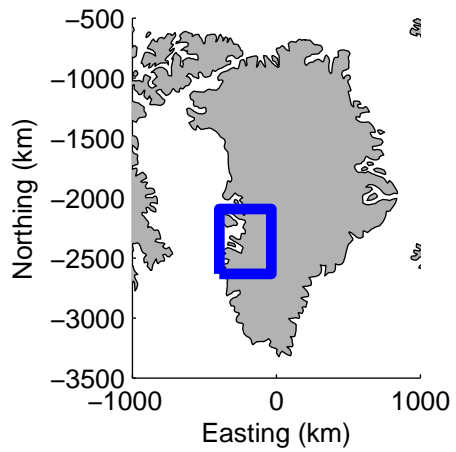
Data Frame ID: 20120421\_01\_106






Data Frame ID: 20120421\_01\_107



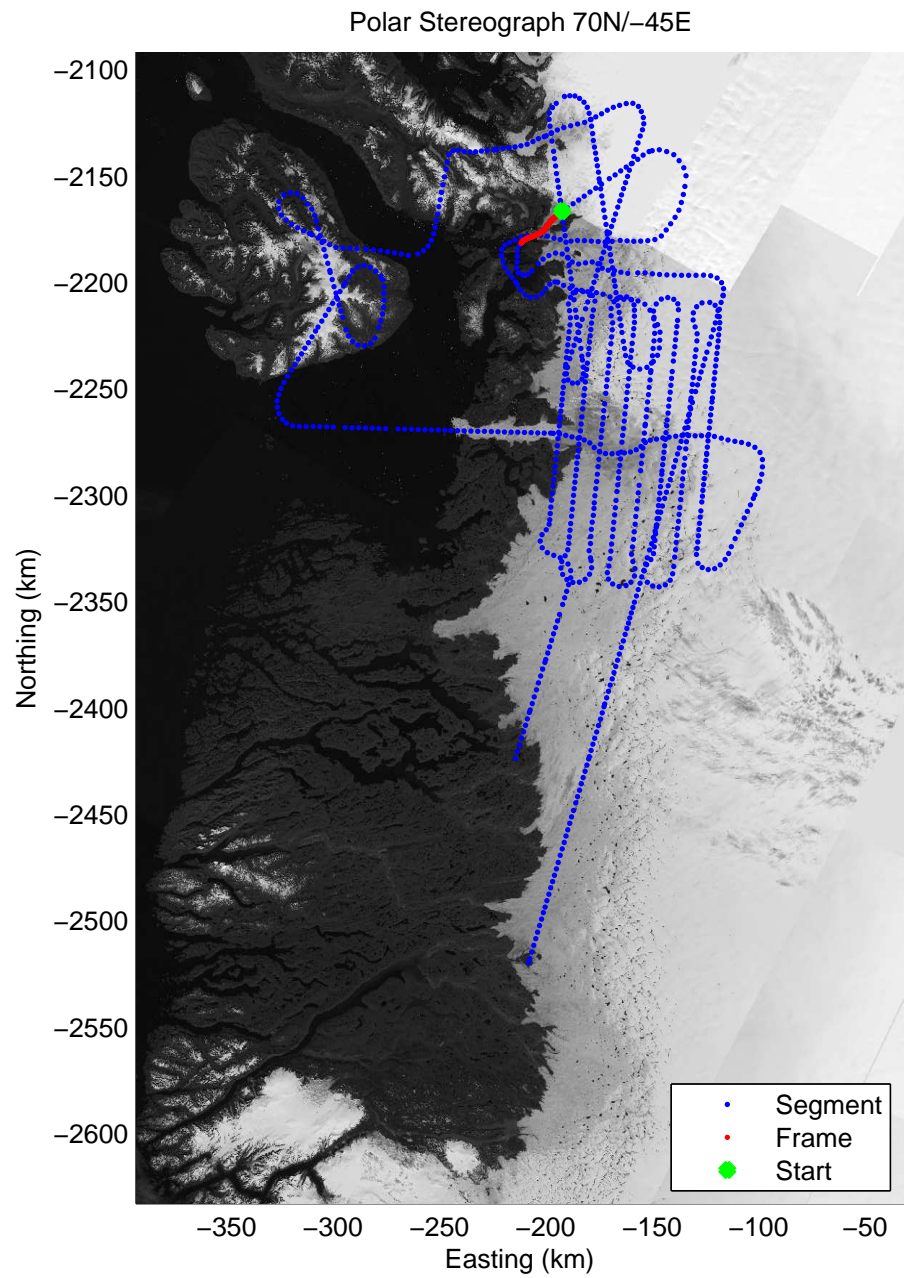

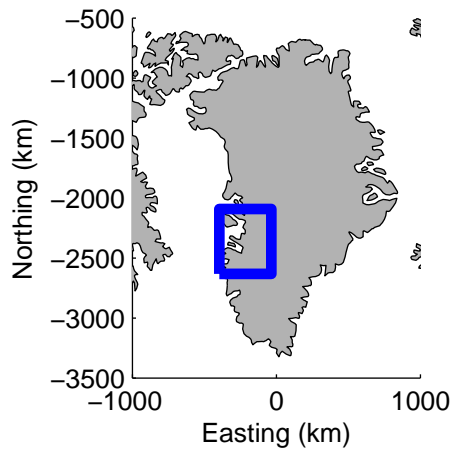


Data Frame ID: 20120421\_01\_108




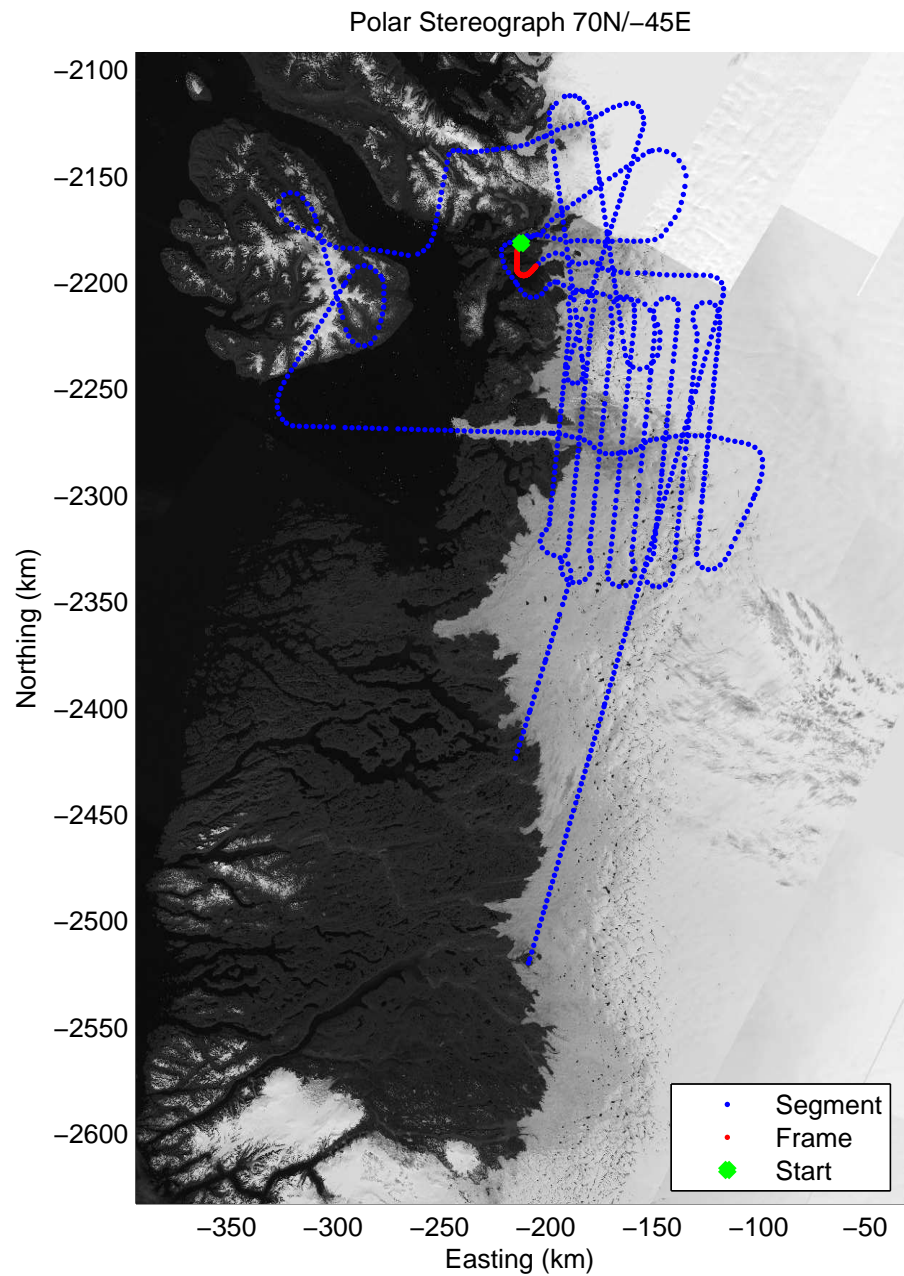

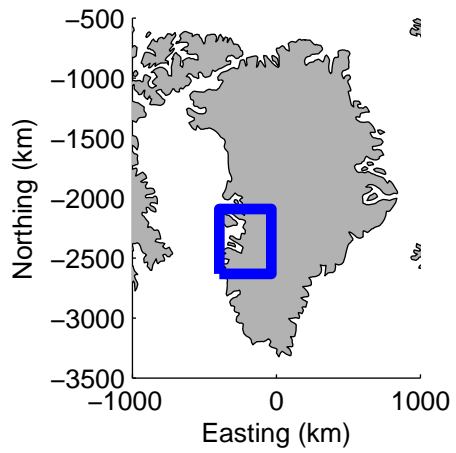
| 0.00 km  | 5.01 km  | 10.00 km | distance  | 14.99 km | 19.99 km | 24.98 km |
|----------|----------|----------|-----------|----------|----------|----------|
| 70.254 N | 70.225 N | 70.197 N | latitude  | 70.169 N | 70.140 N | 70.112 N |
| 49.655 W | 49.757 W | 49.860 W | longitude | 49.962 W | 50.063 W | 50.164 W |






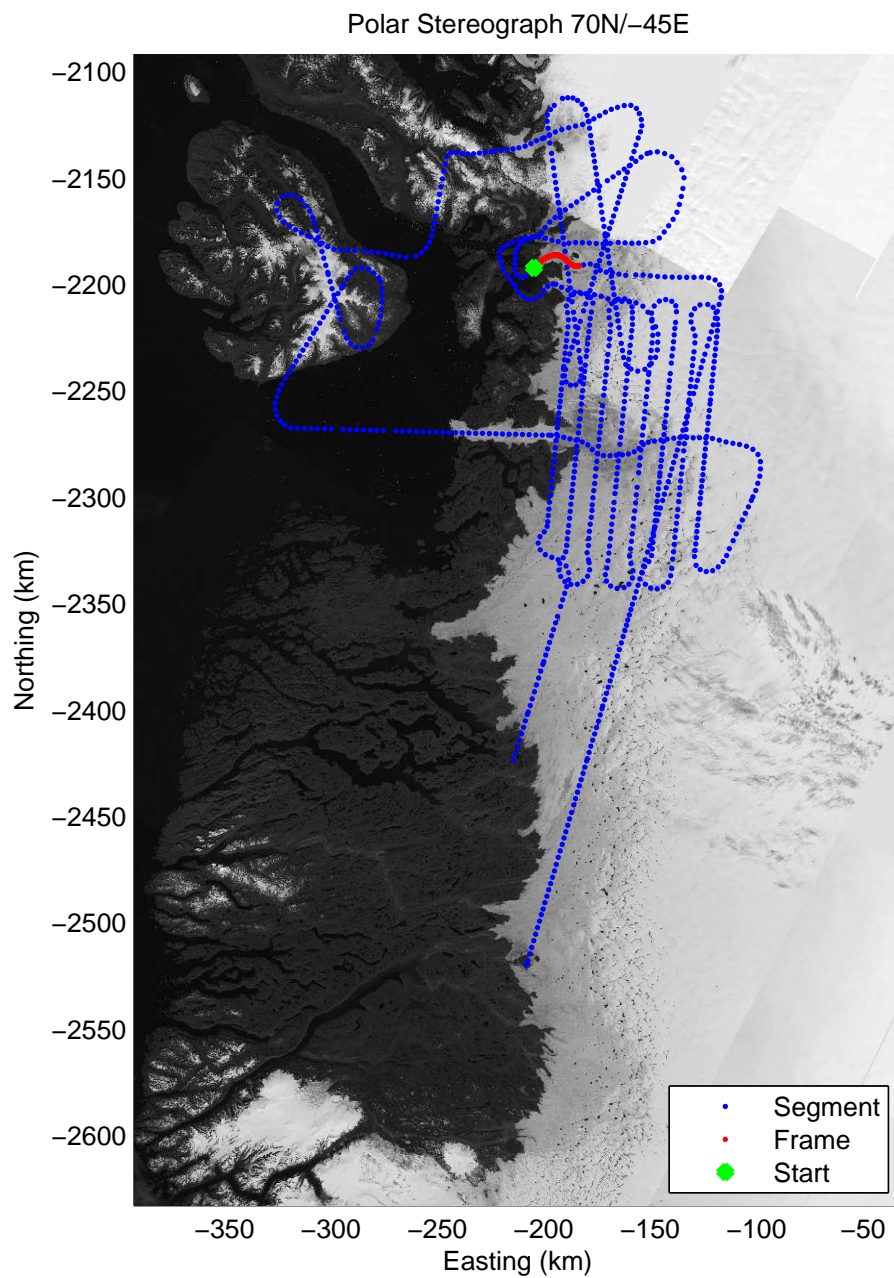

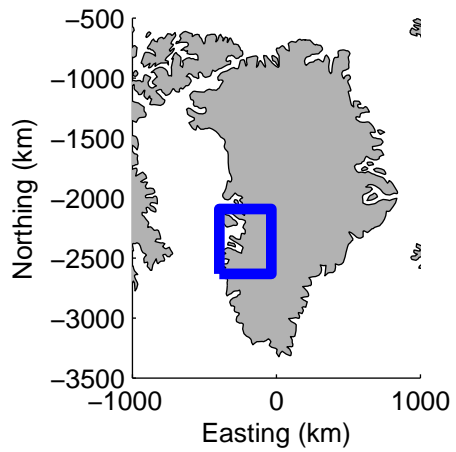
Data Frame ID: 20120421\_01\_109






Data Frame ID: 20120421\_01\_110





Data Frame ID: 20120421\_01\_111



0.00 km  
69.871 N  
50.424 W

5.01 km  
69.905 N  
50.339 W

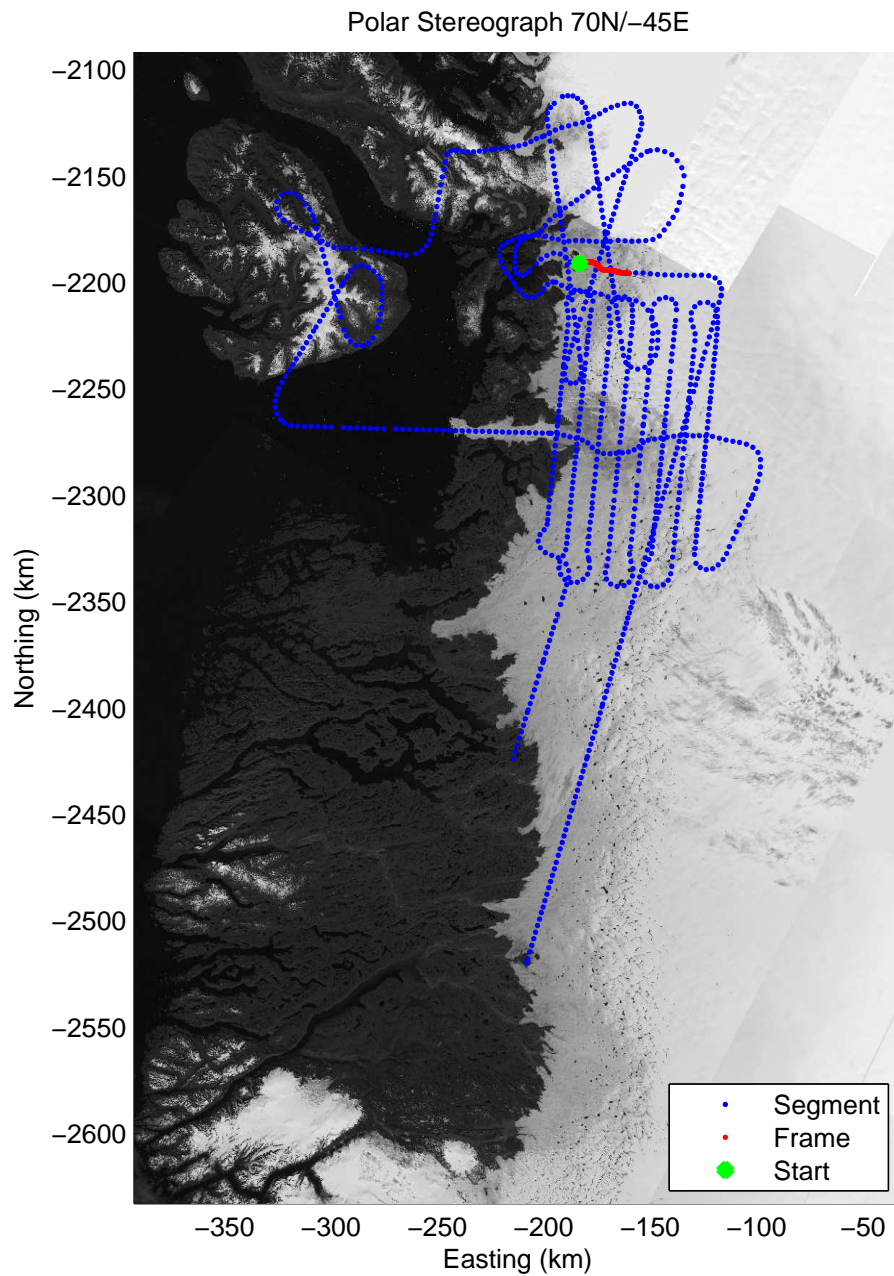

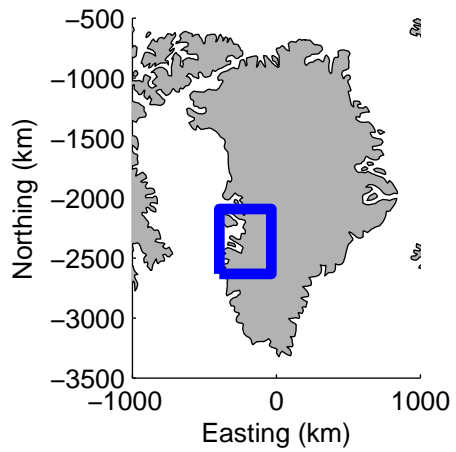
10.01 km  
69.930 N  
50.230 W

distance  
latitude  
longitude


14.99 km  
69.930 N  
50.103 W

20.00 km  
69.905 N  
49.997 W

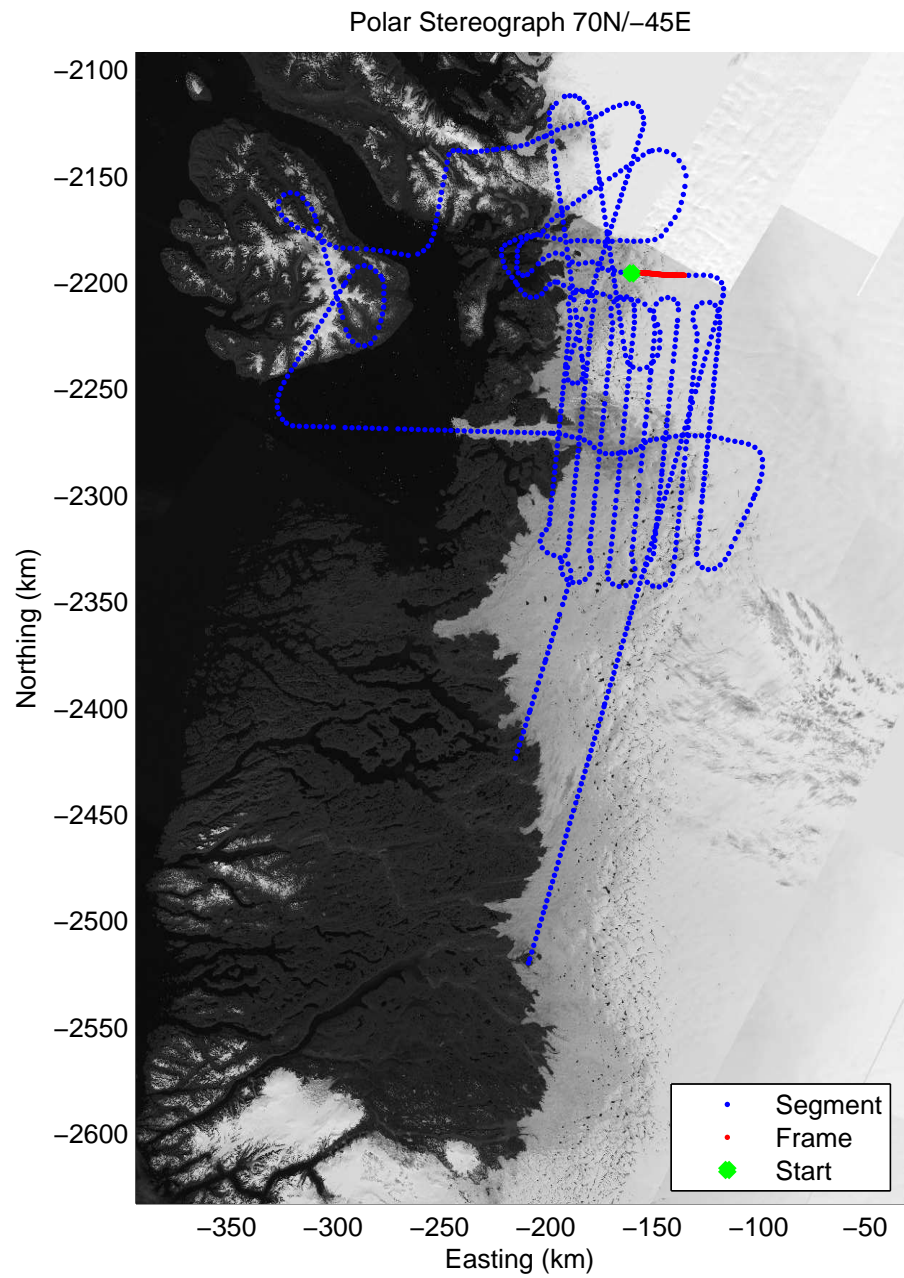
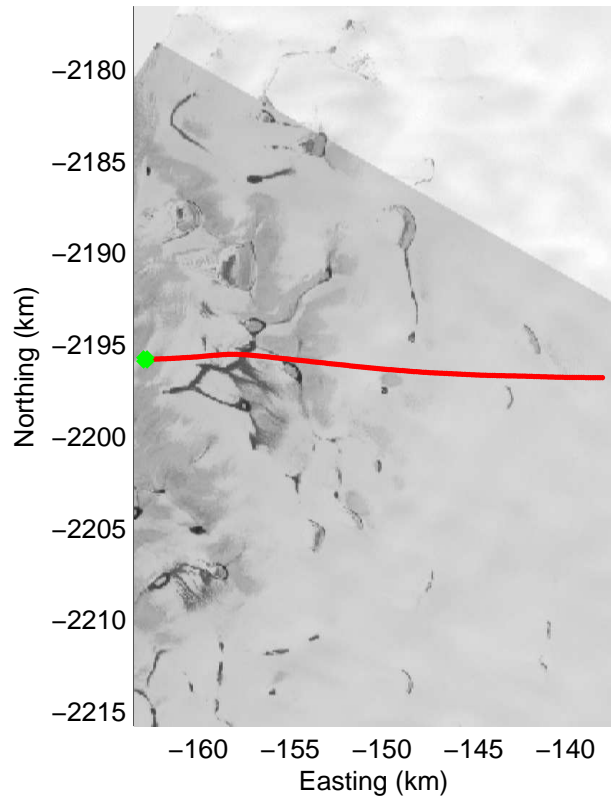
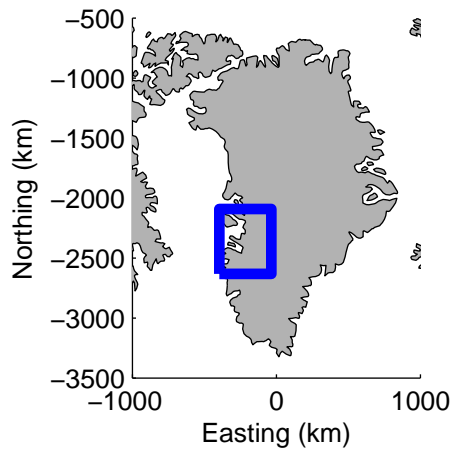
24.99 km  
69.898 N  
49.873 W



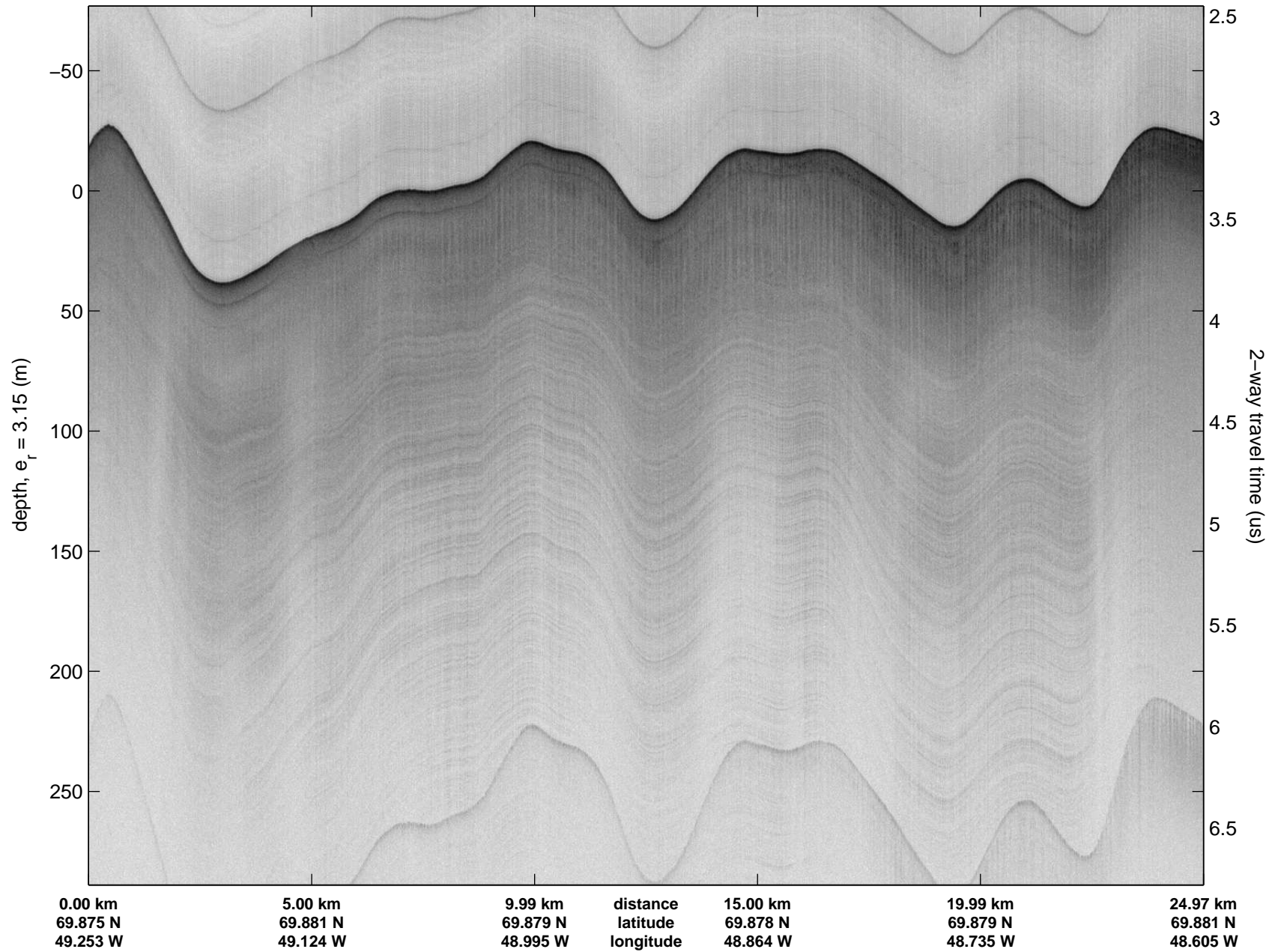
Data Frame ID: 20120421\_01\_112

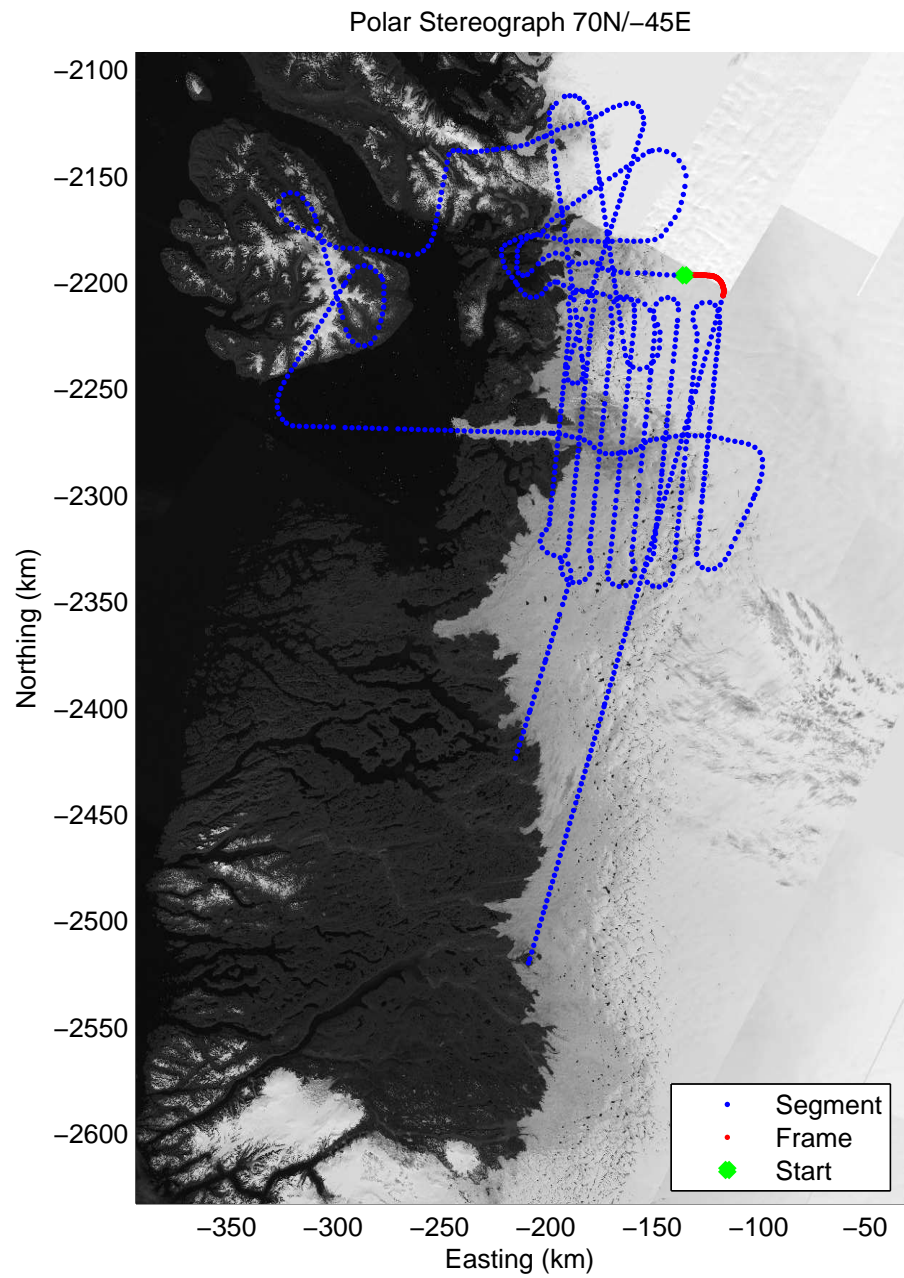
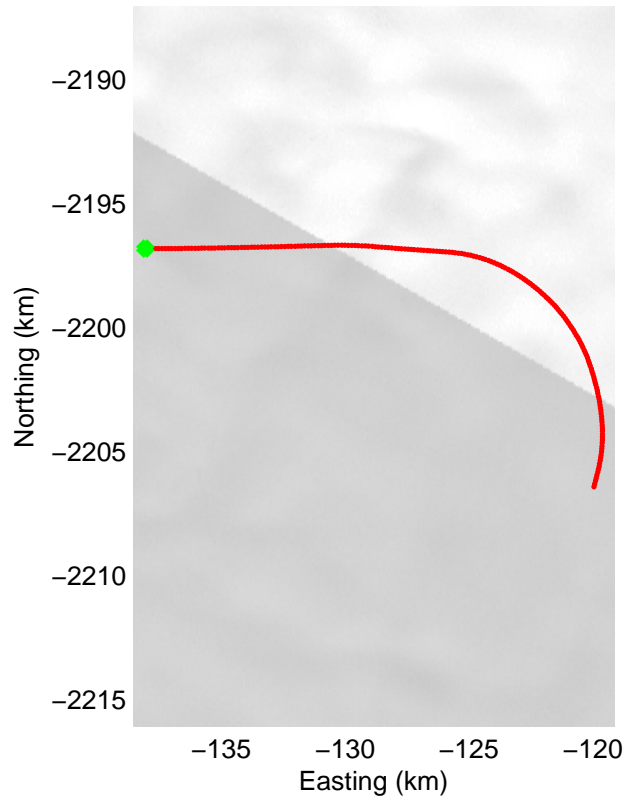
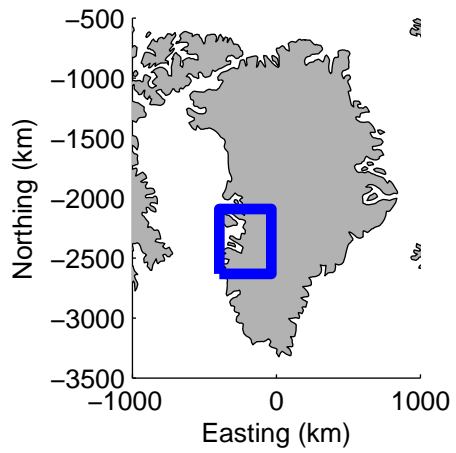







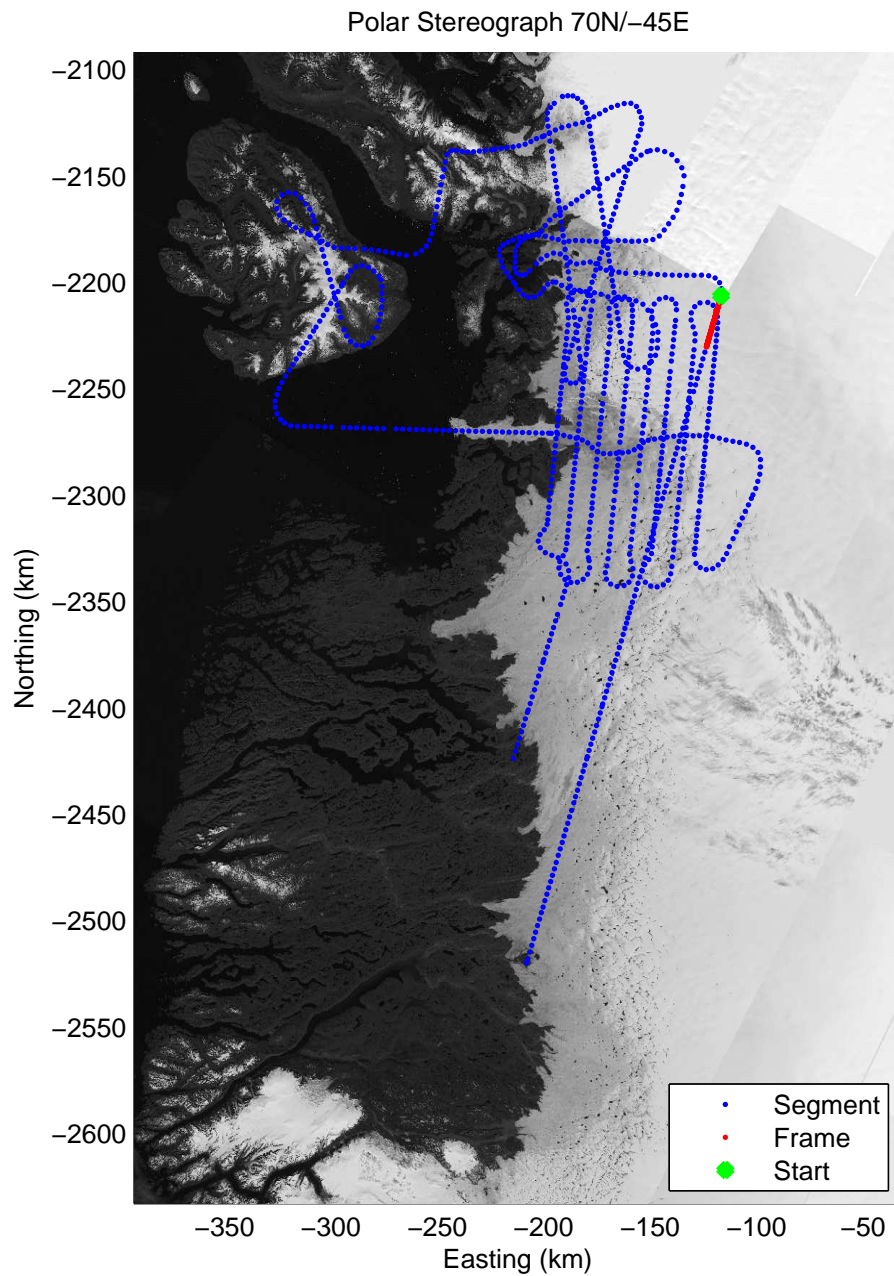
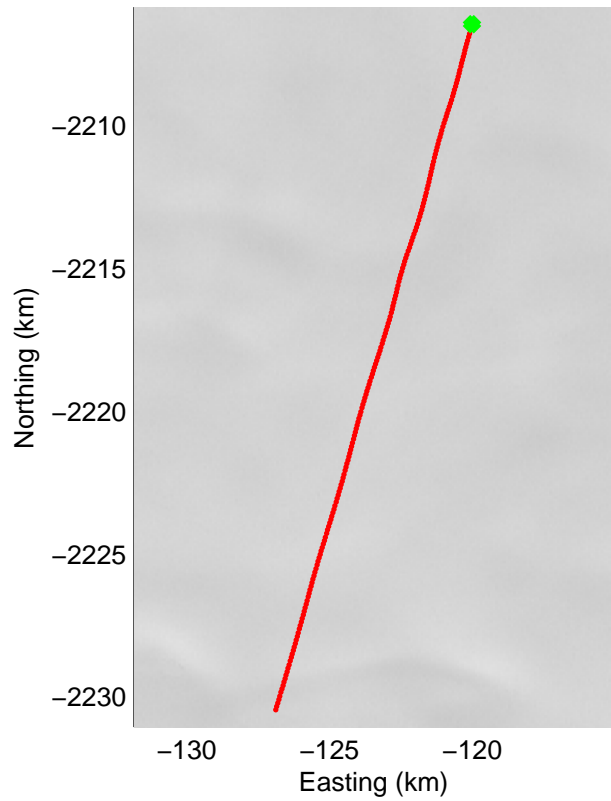
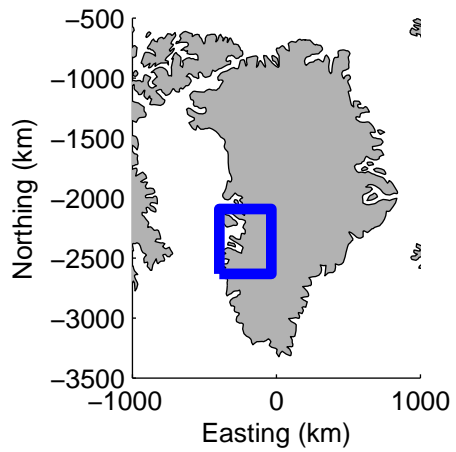
Data Frame ID: 20120421\_01\_113



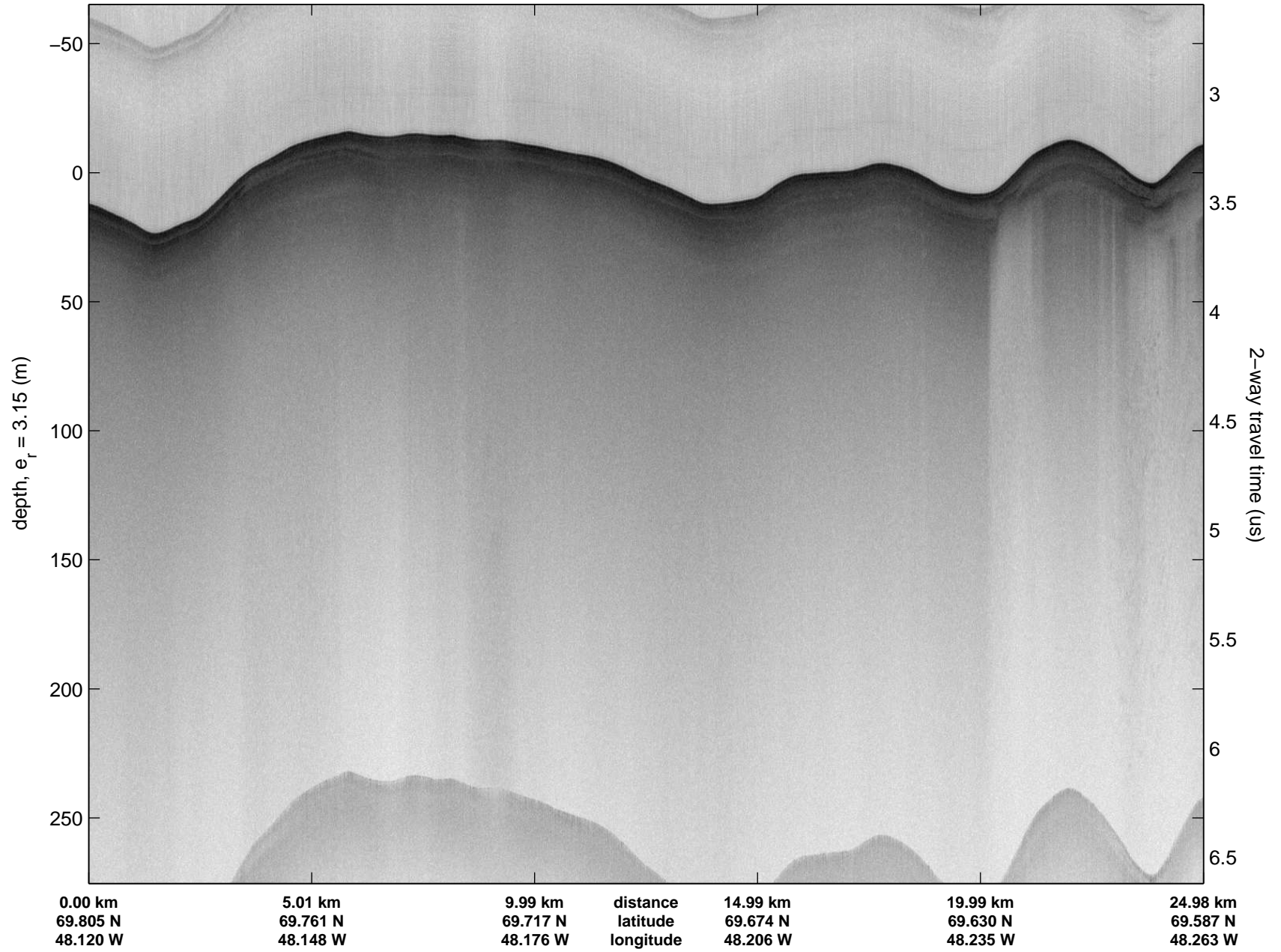


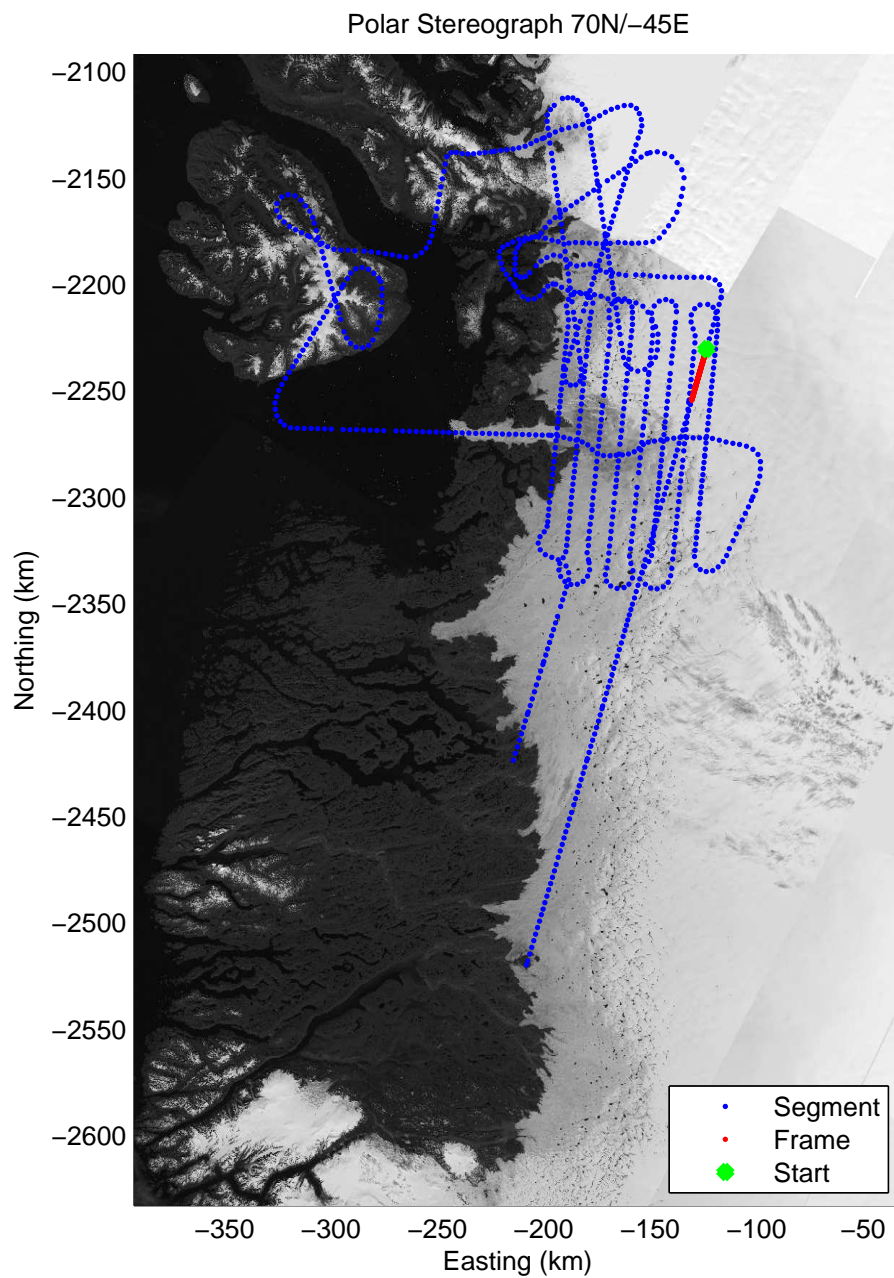
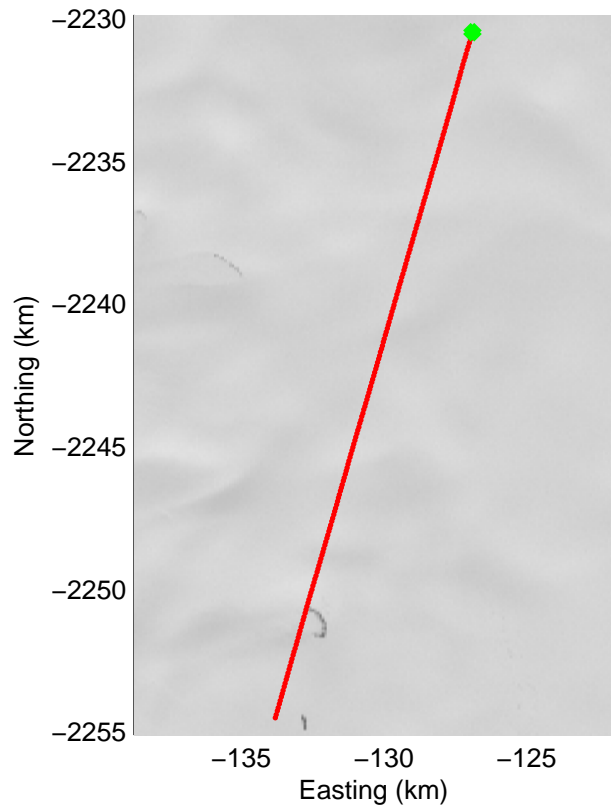
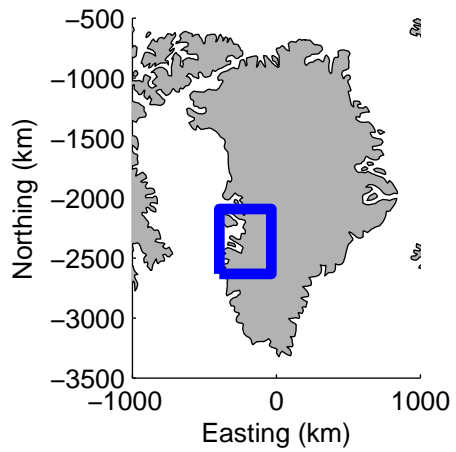
Data Frame ID: 20120421\_01\_114






Data Frame ID: 20120421\_01\_115

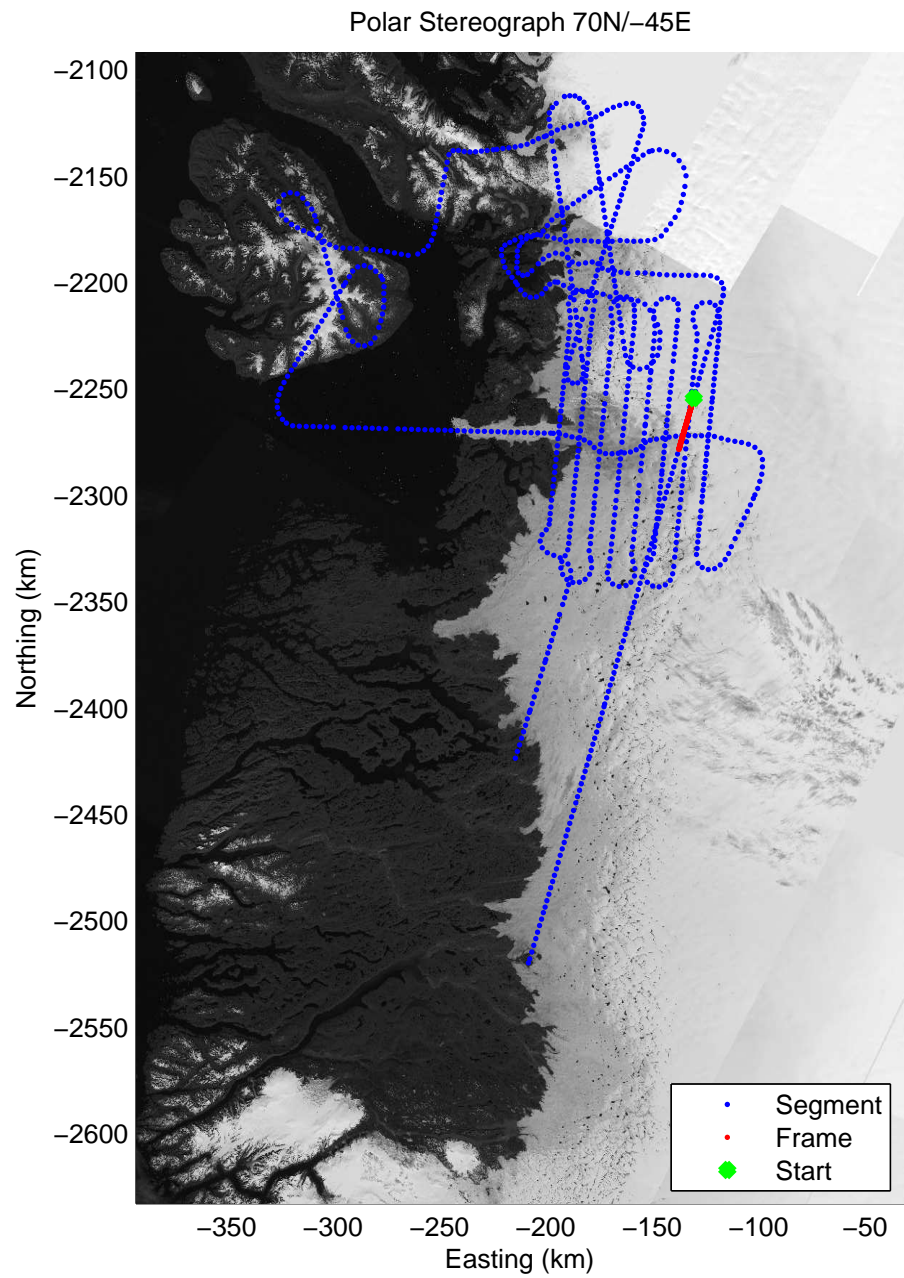

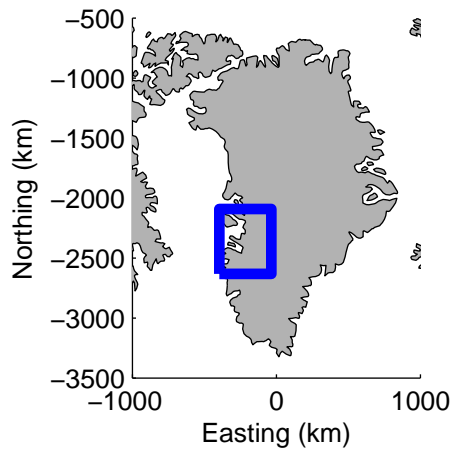





Data Frame ID: 20120421\_01\_116



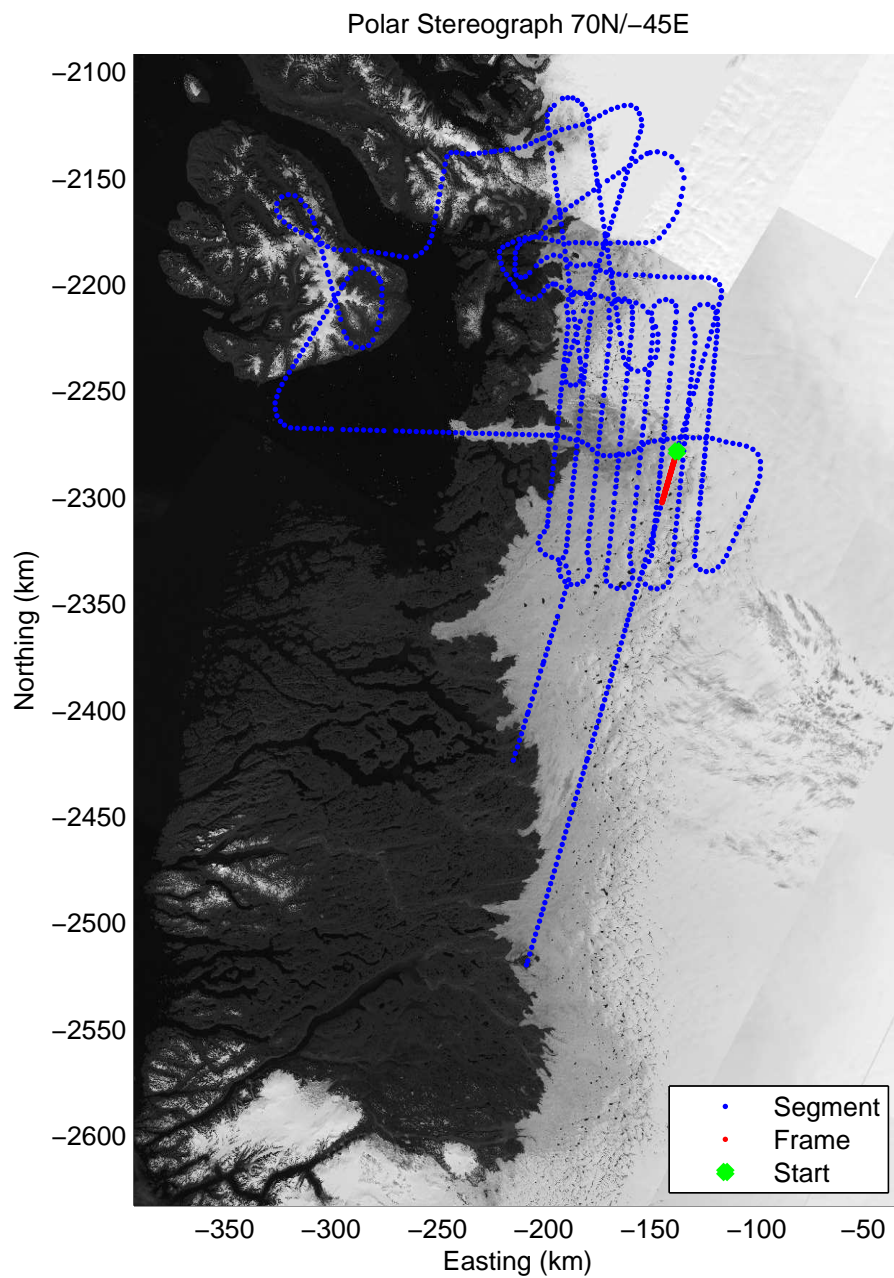

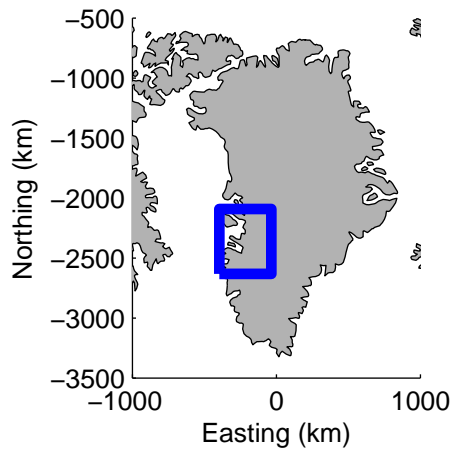




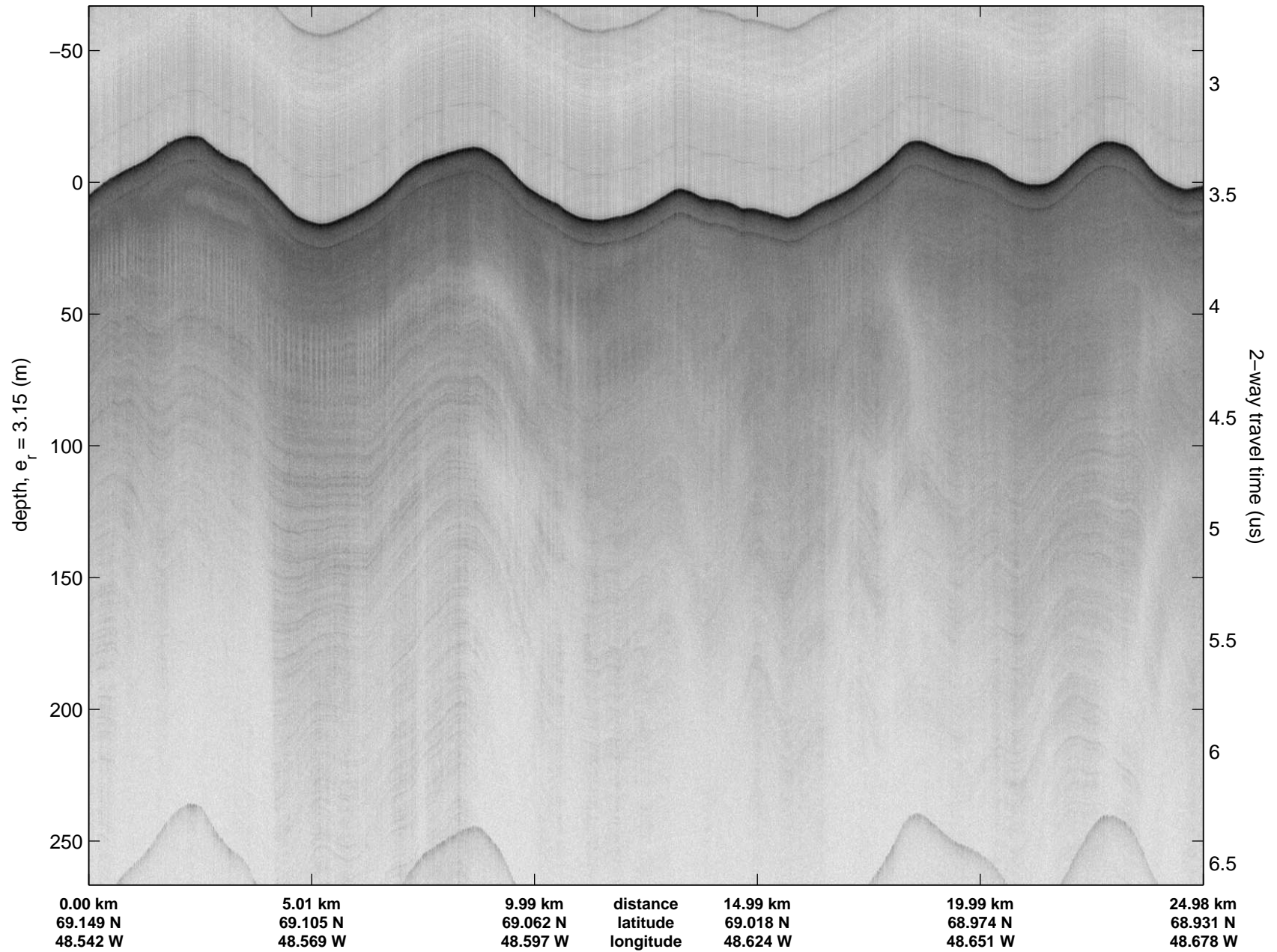
Data Frame ID: 20120421\_01\_117

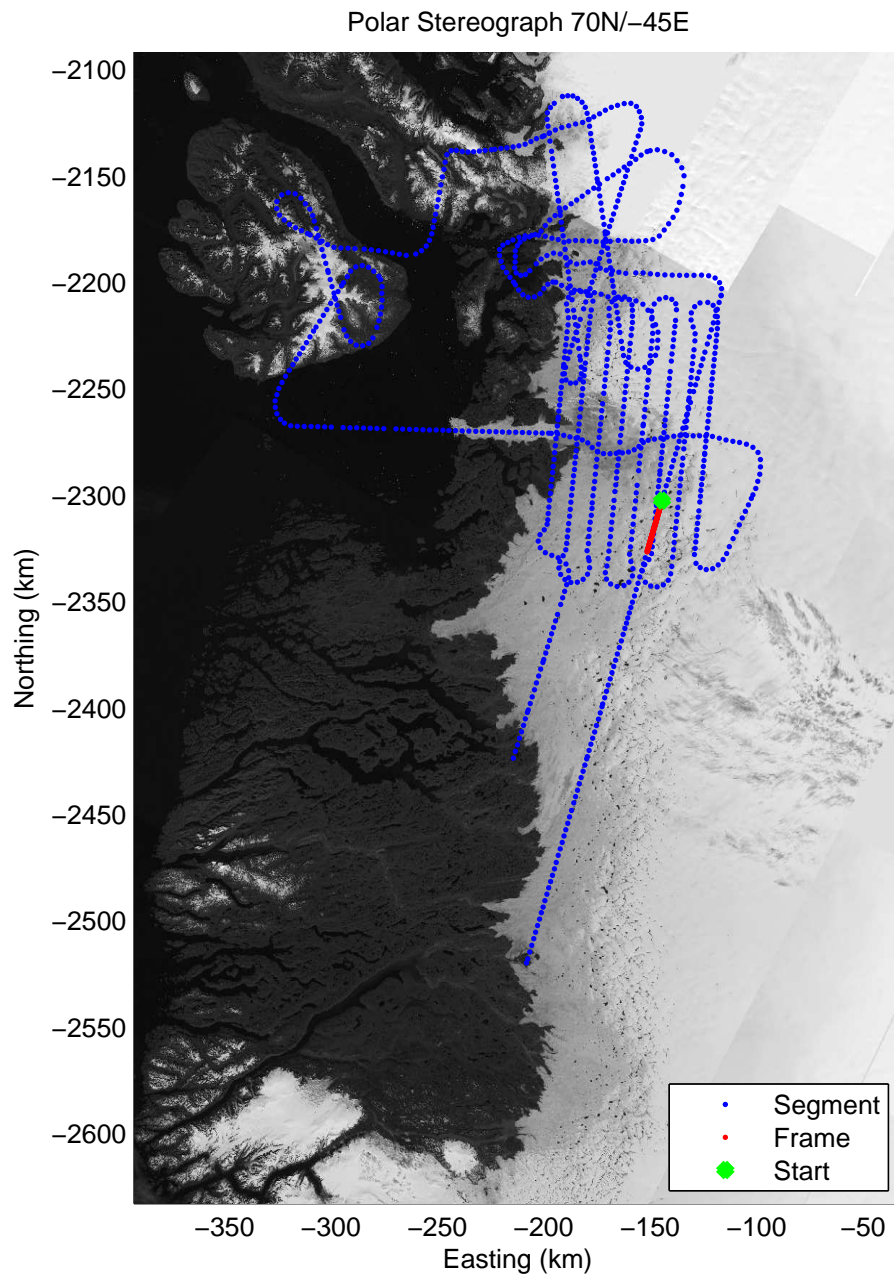

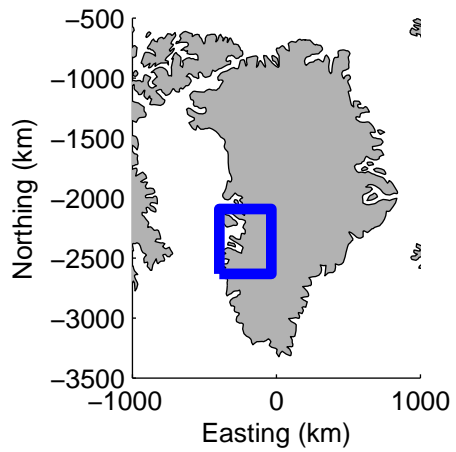


|          |          |          |           |          |          |          |
|----------|----------|----------|-----------|----------|----------|----------|
| 0.00 km  | 5.00 km  | 10.00 km | distance  | 15.00 km | 19.99 km | 24.98 km |
| 69.368 N | 69.324 N | 69.280 N | latitude  | 69.237 N | 69.193 N | 69.149 N |
| 48.403 W | 48.431 W | 48.459 W | longitude | 48.487 W | 48.515 W | 48.542 W |




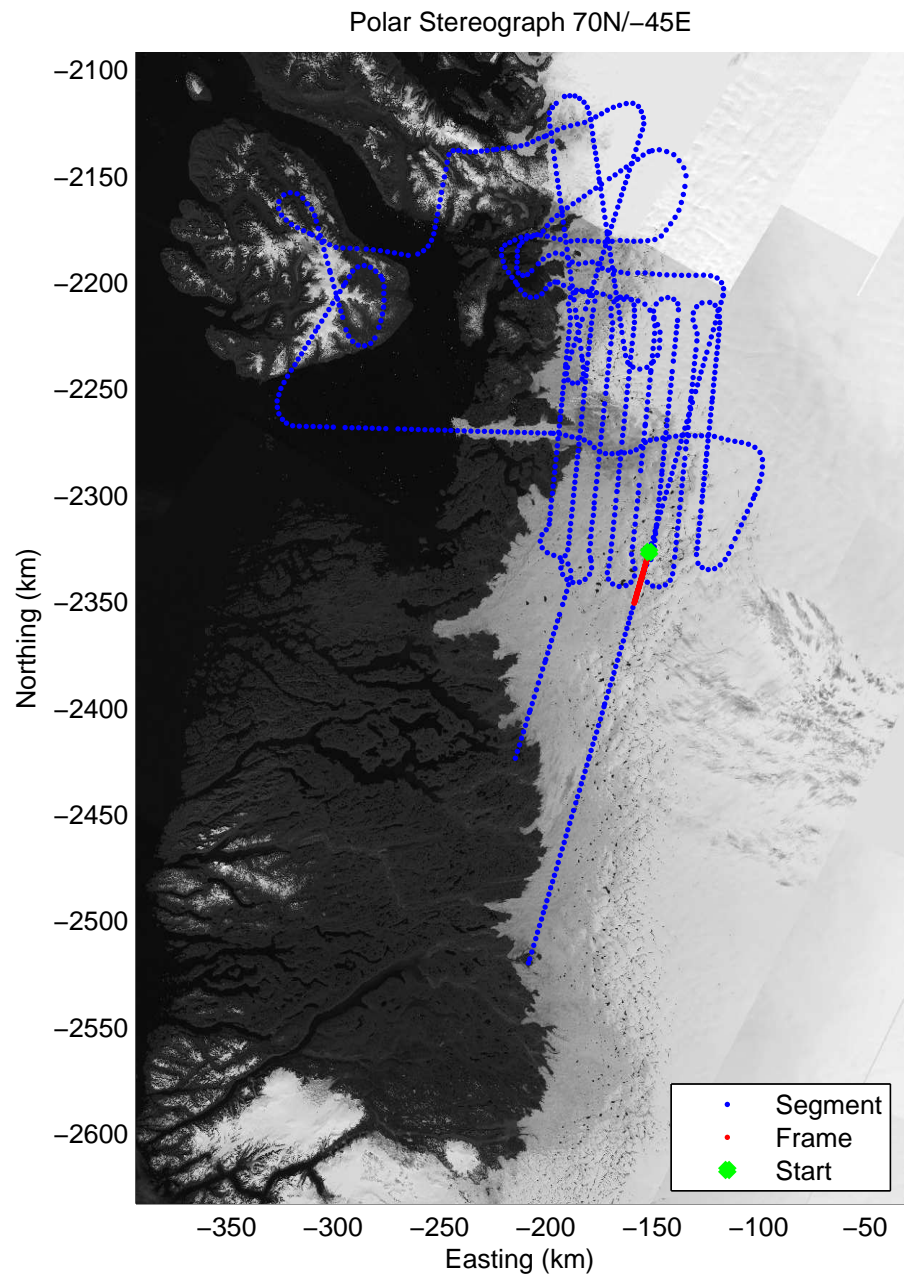

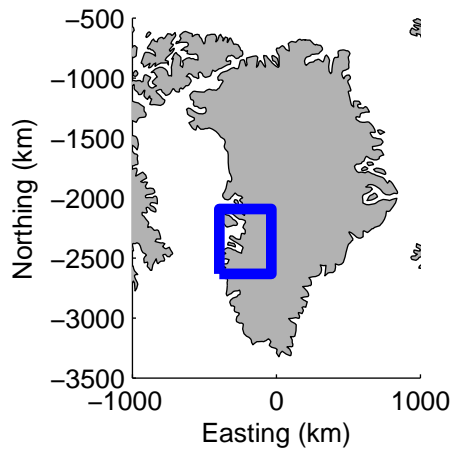
Data Frame ID: 20120421\_01\_118



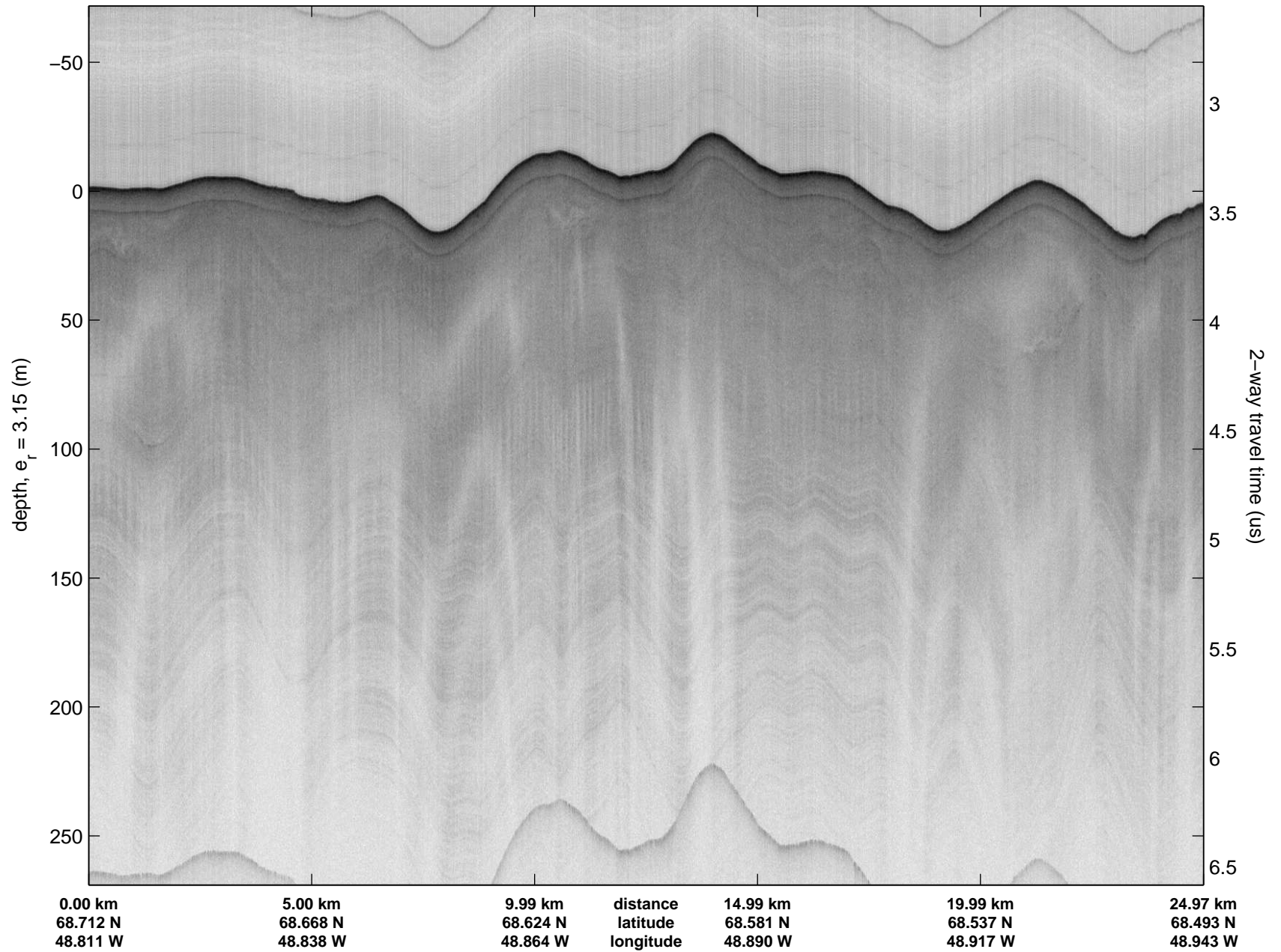


Data Frame ID: 20120421\_01\_119

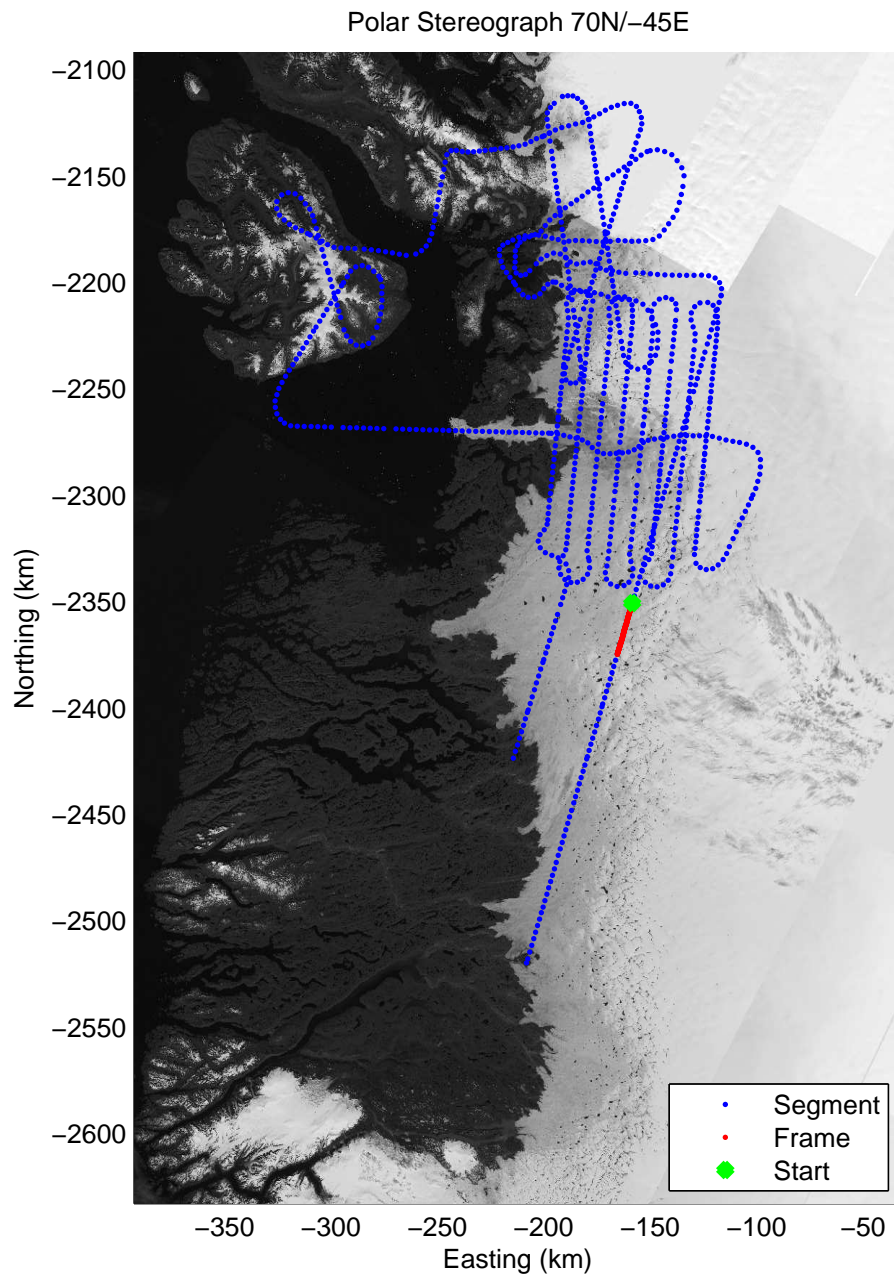

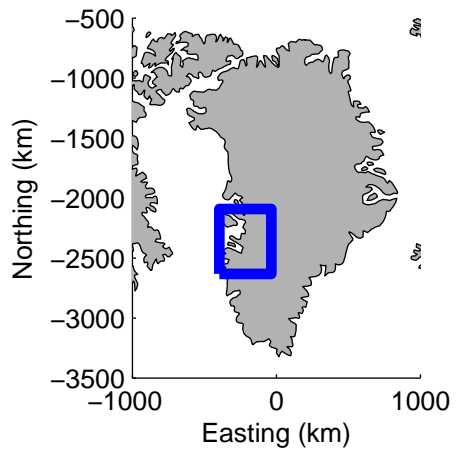





Data Frame ID: 20120421\_01\_120







Data Frame ID: 20120421\_01\_121



0.00 km  
68.493 N  
48.943 W

5.00 km  
68.449 N  
48.969 W

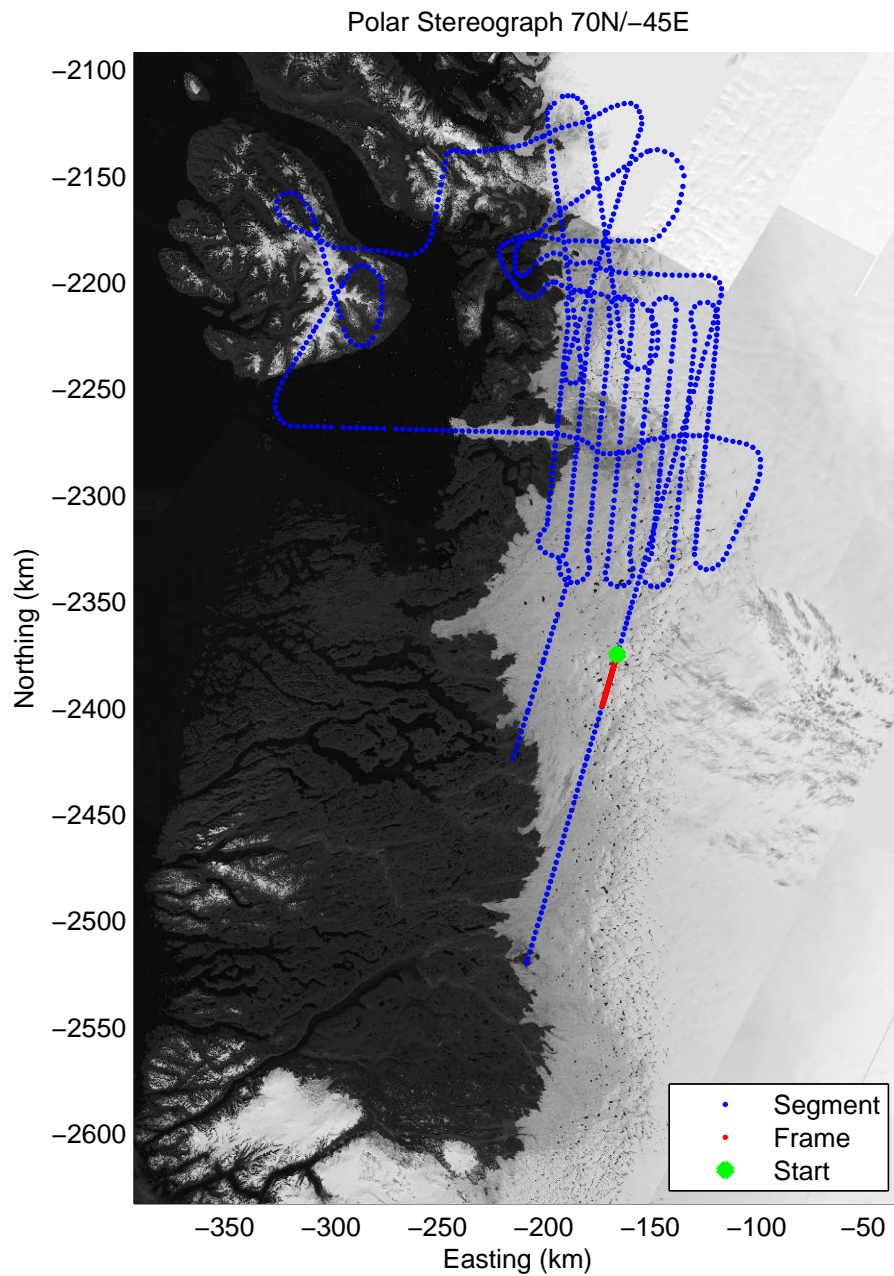

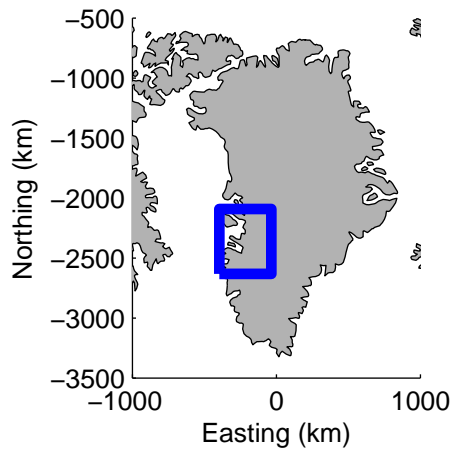
9.99 km  
68.405 N  
48.993 W

distance  
latitude  
longitude


14.98 km  
68.362 N  
49.019 W

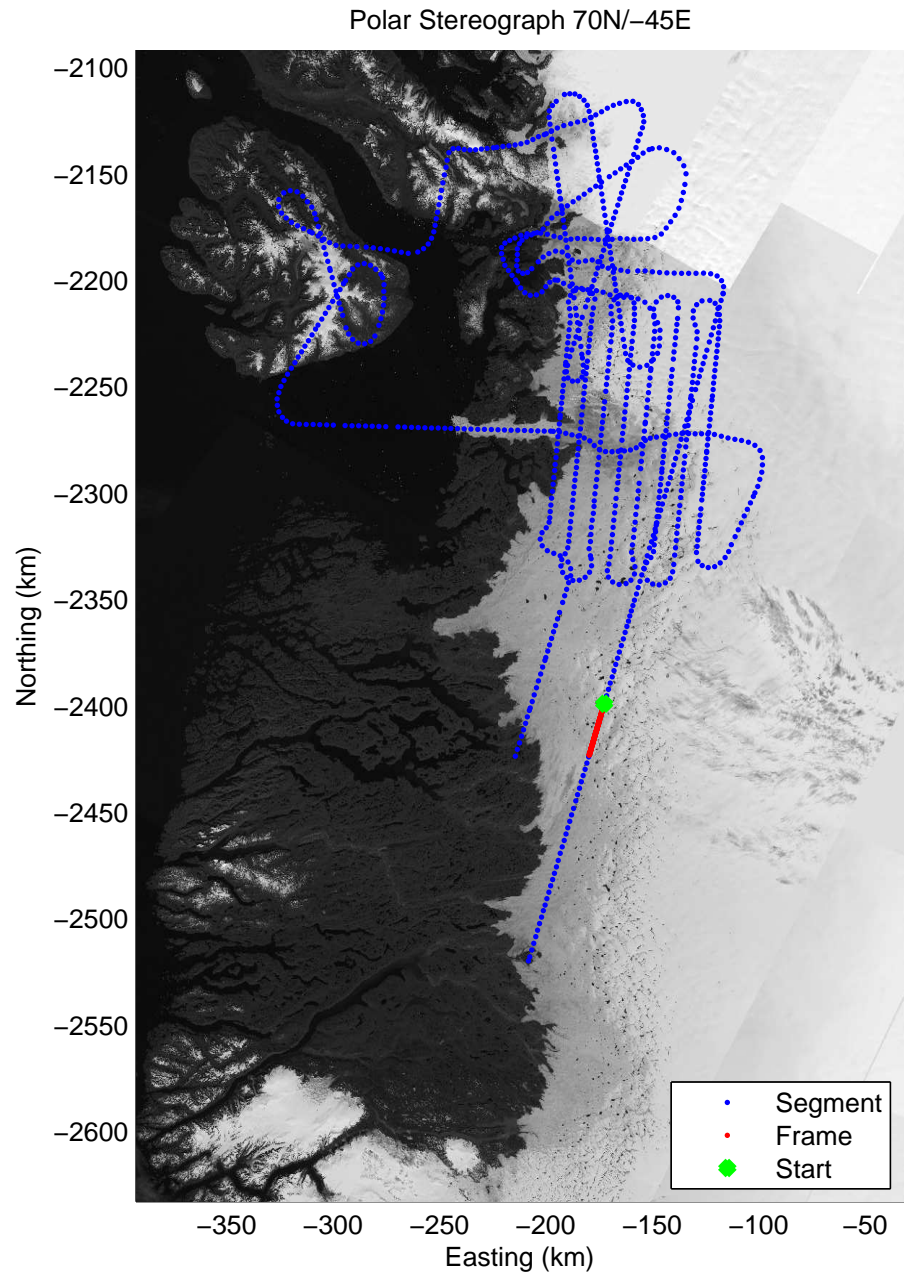

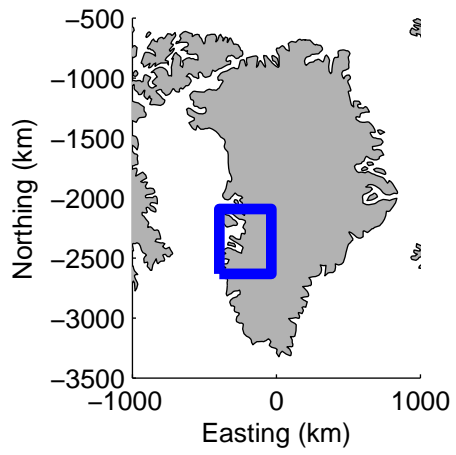
19.98 km  
68.318 N  
49.044 W

24.97 km  
68.274 N  
49.071 W

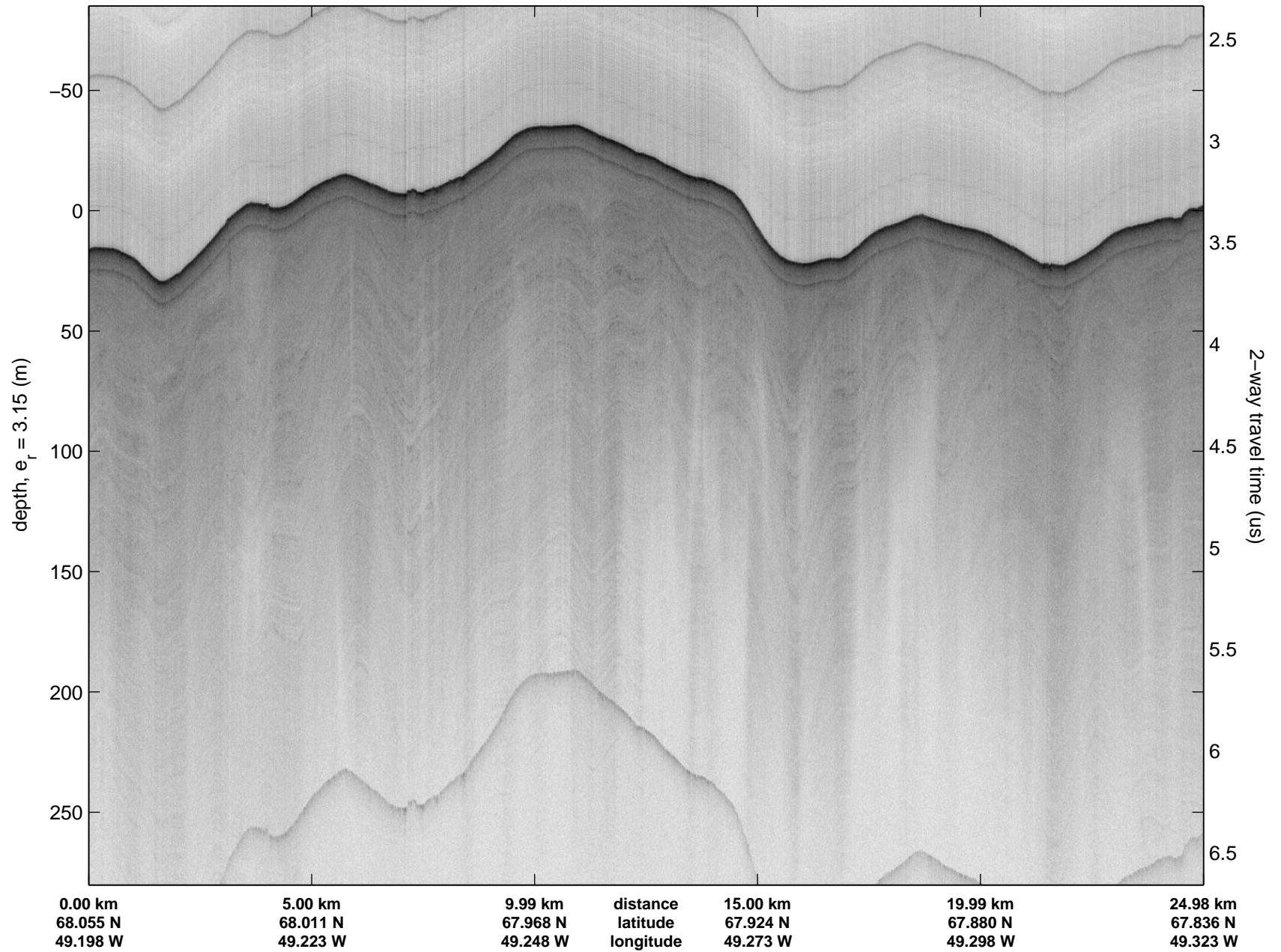


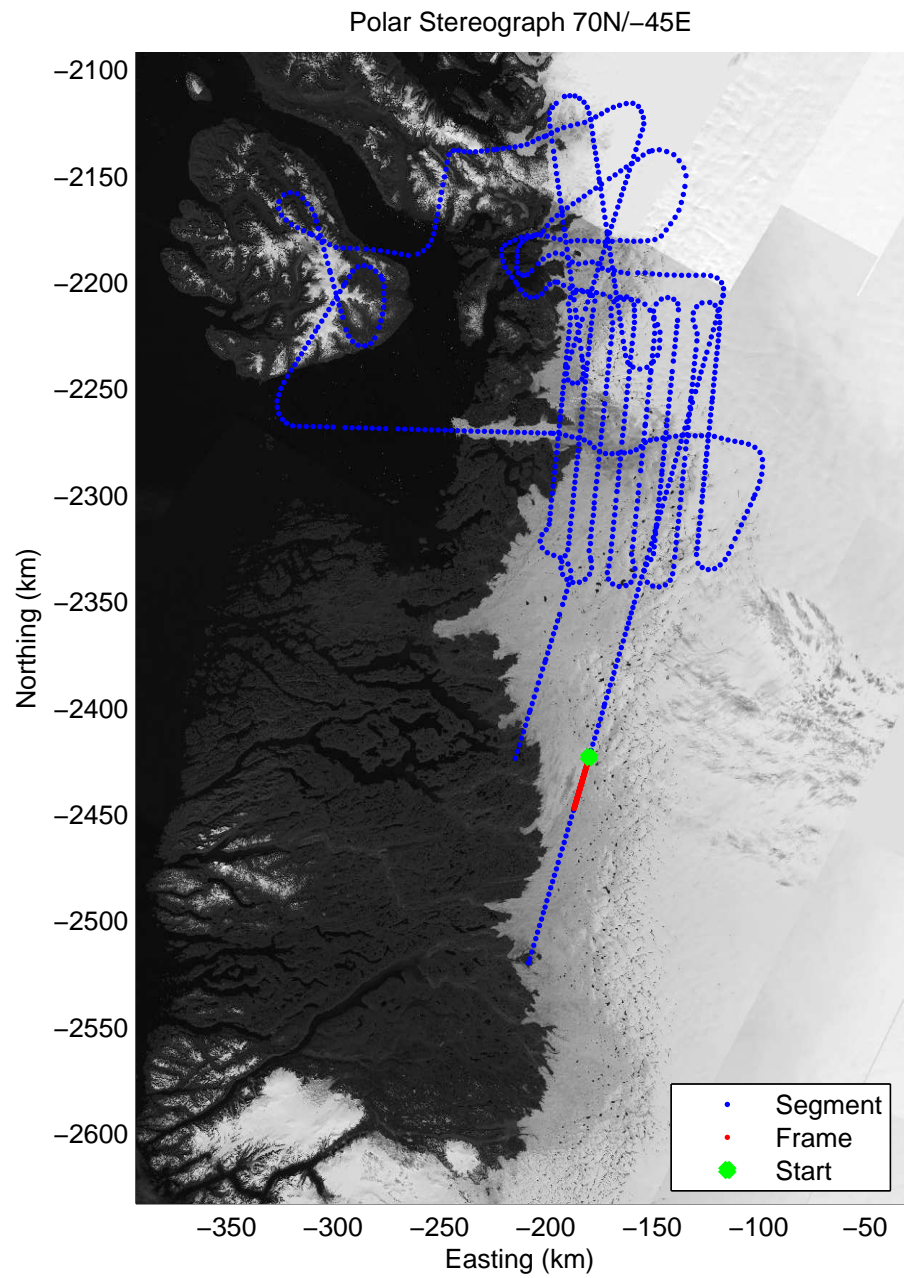

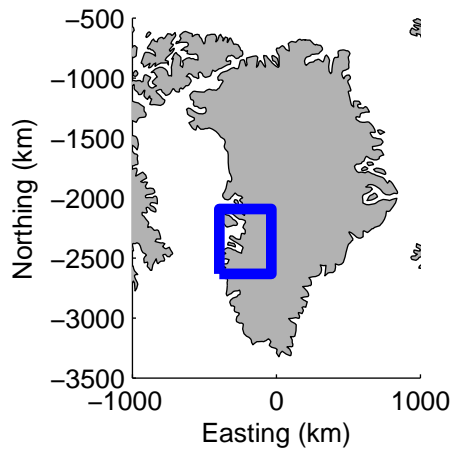
Data Frame ID: 20120421\_01\_122



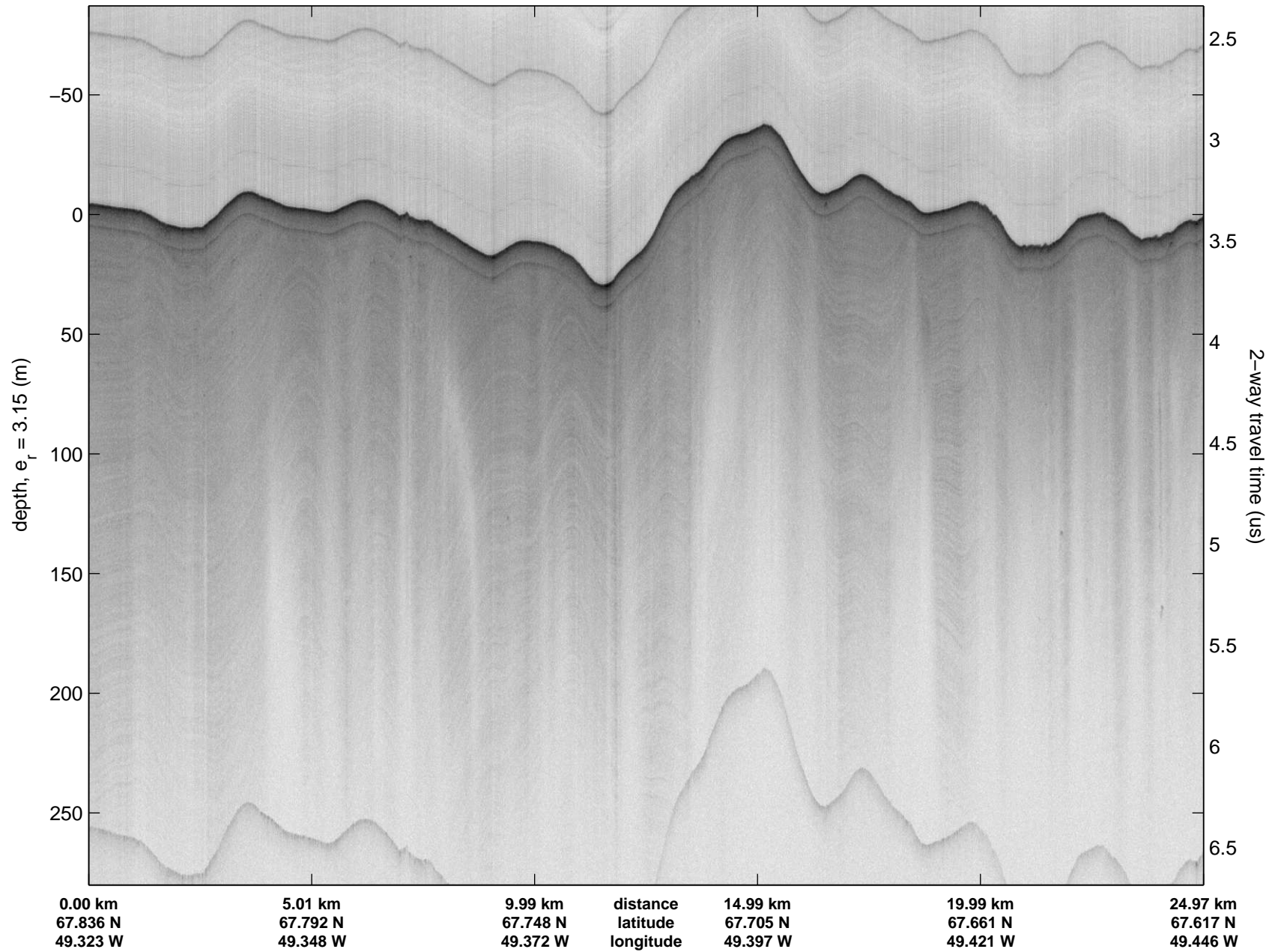


Data Frame ID: 20120421\_01\_123

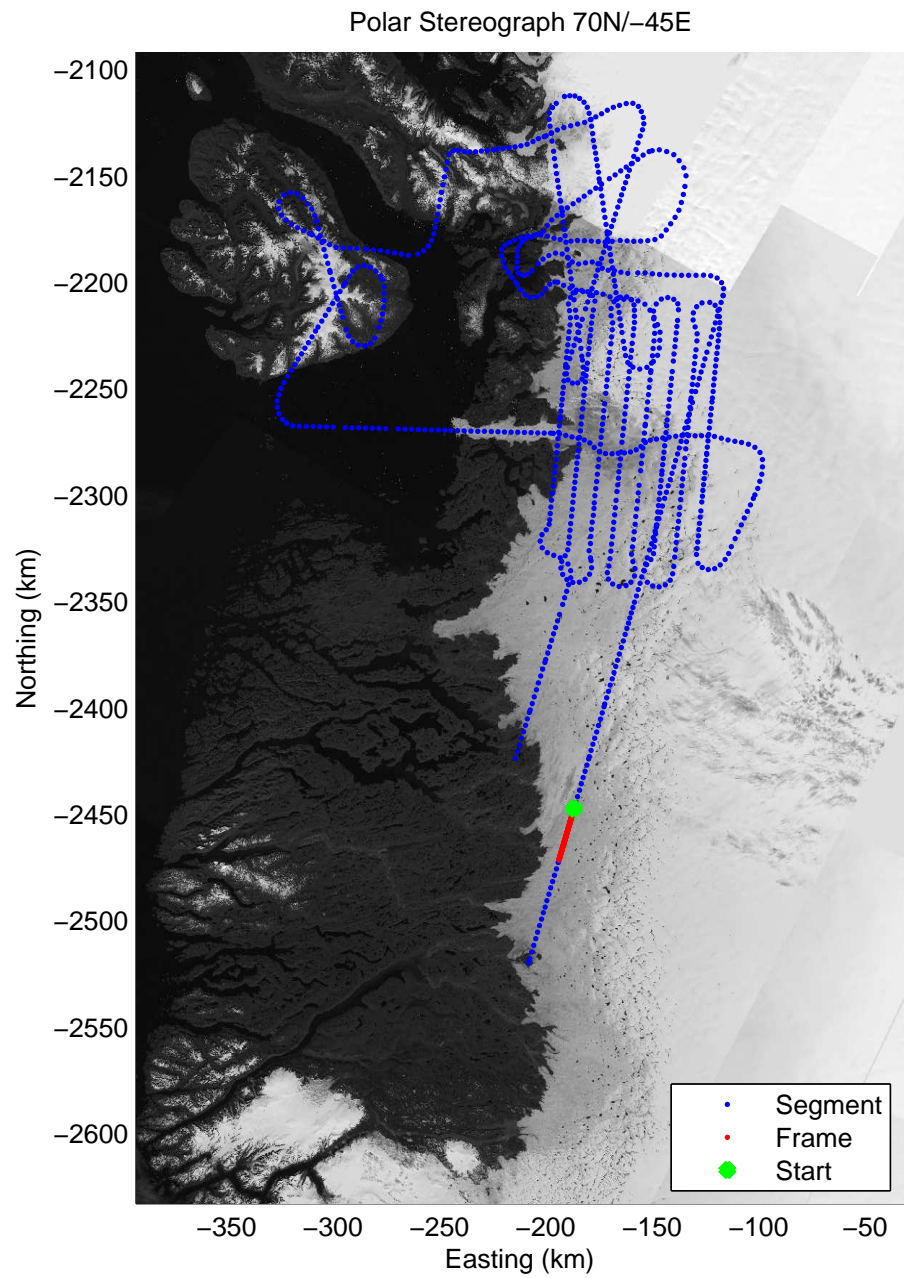

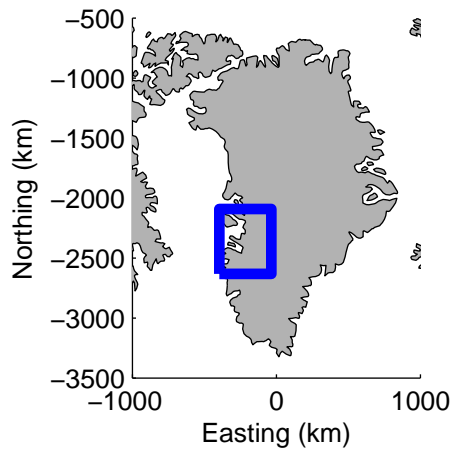





Data Frame ID: 20120421\_01\_124

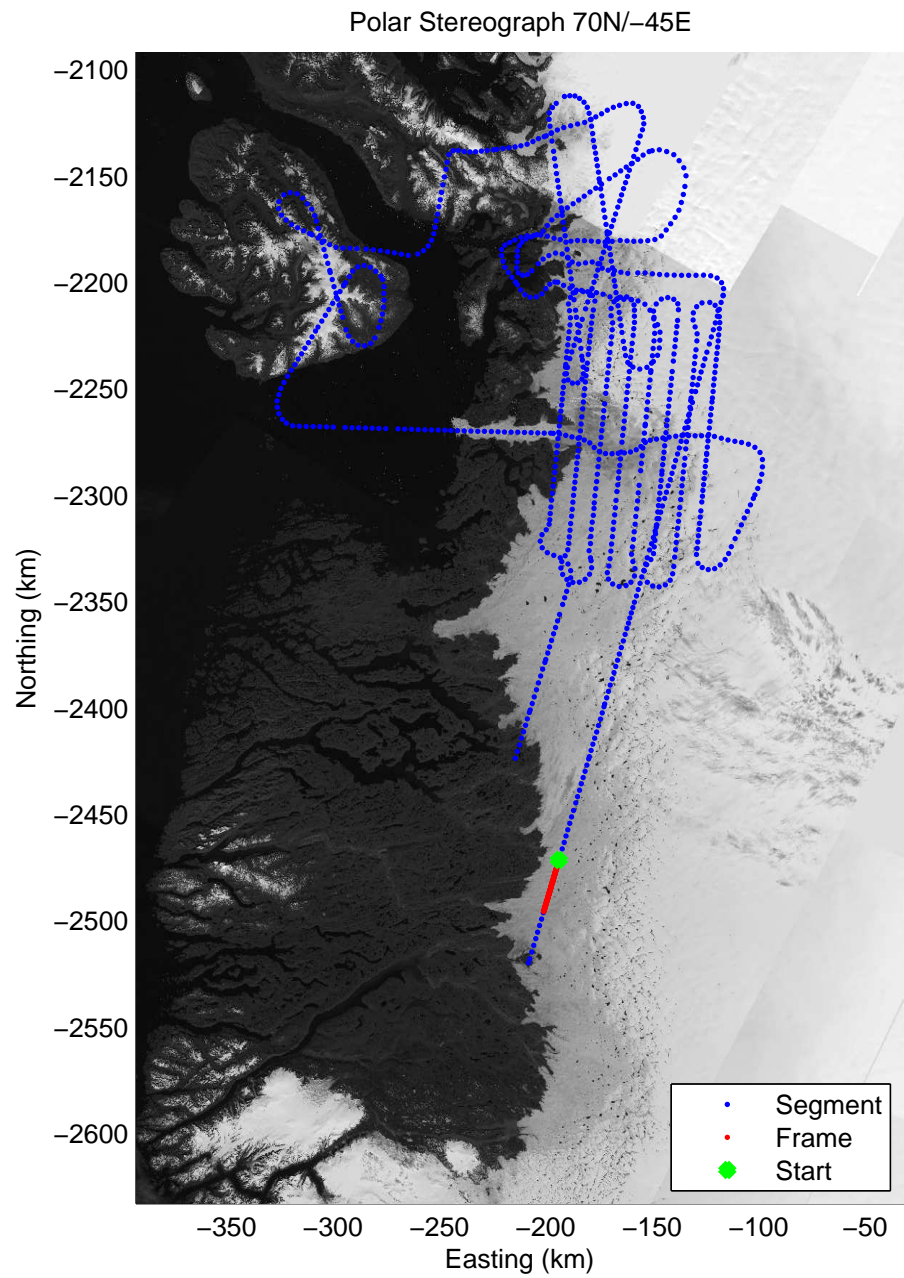

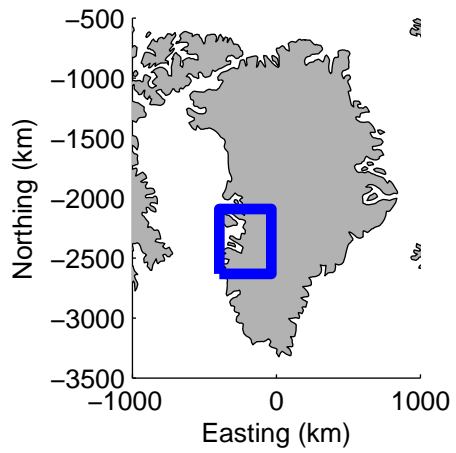




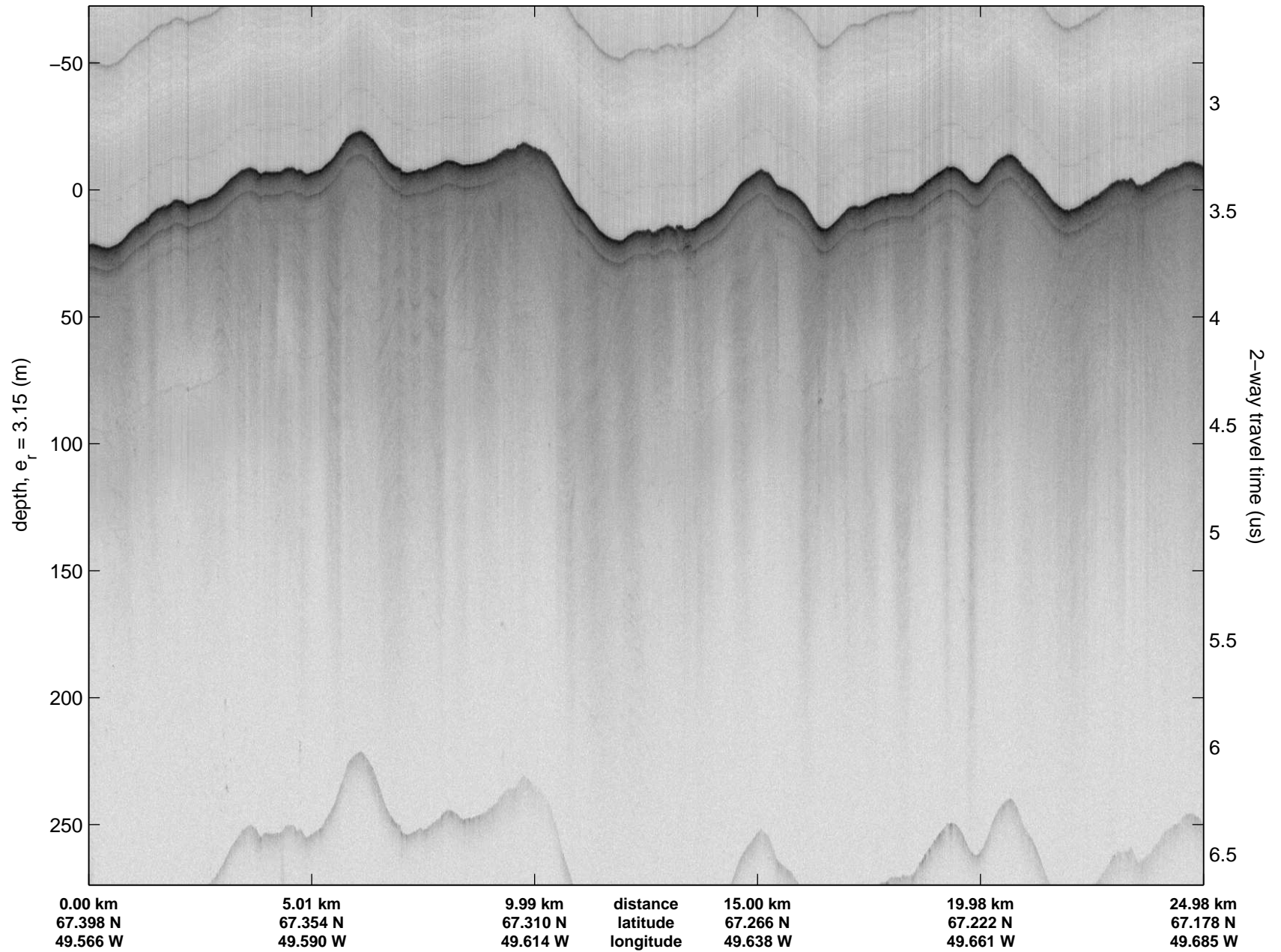


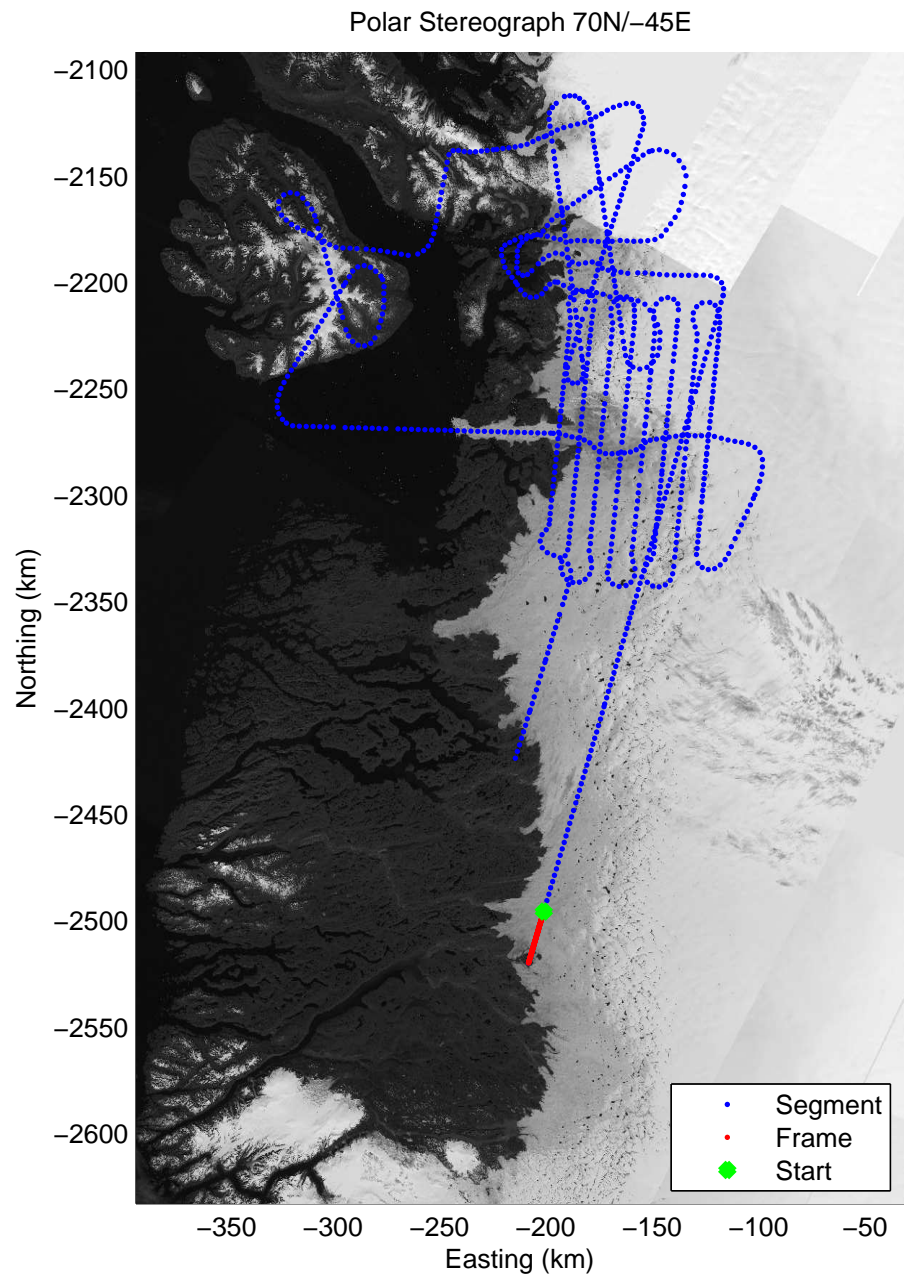

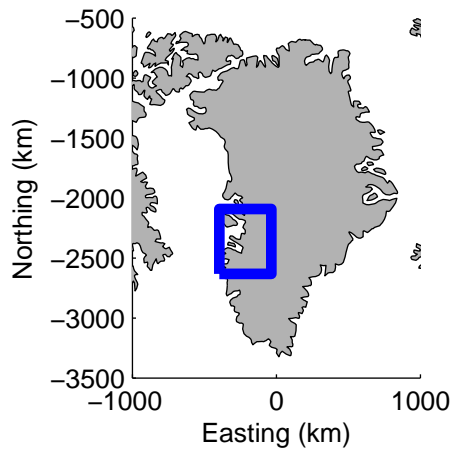
Data Frame ID: 20120421\_01\_125






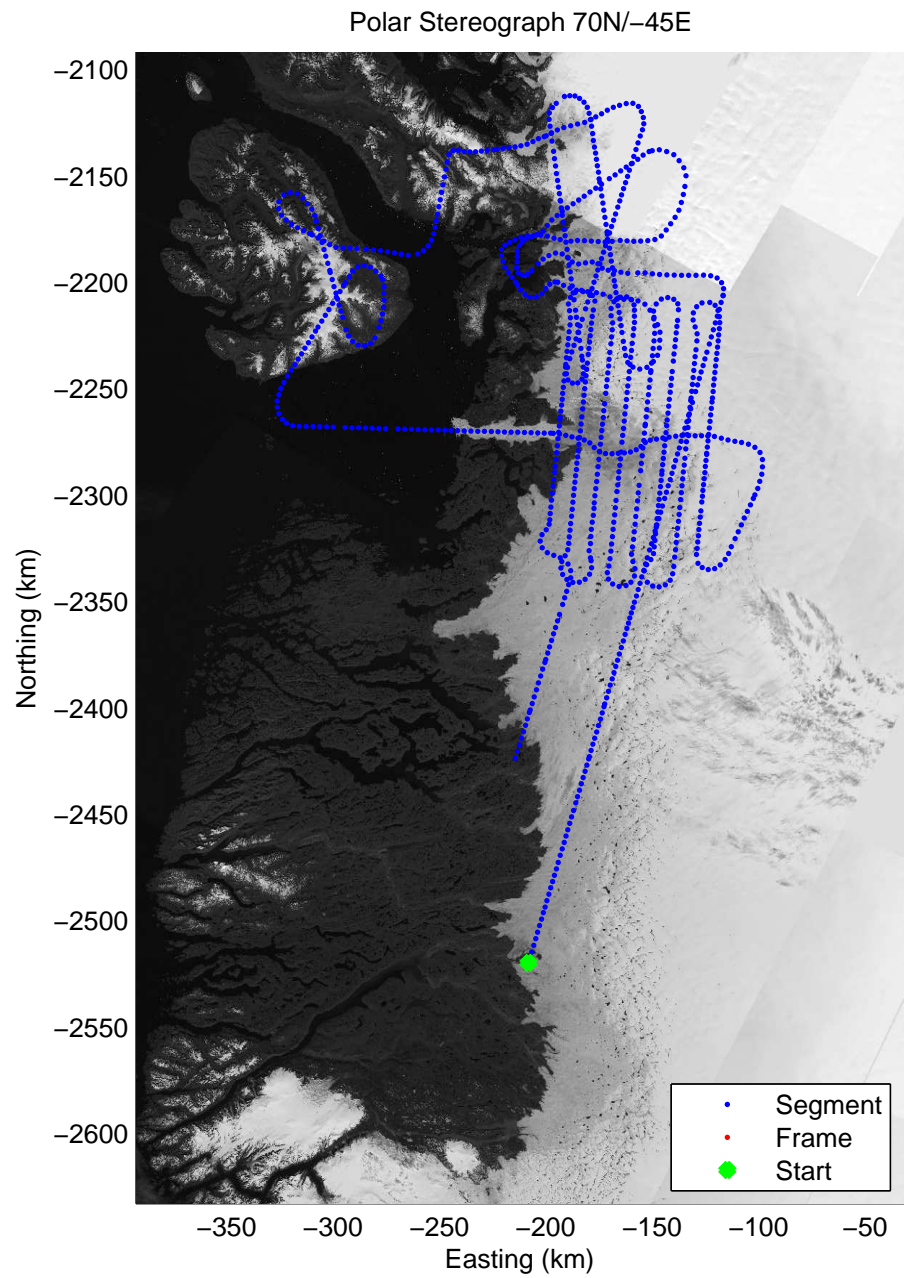

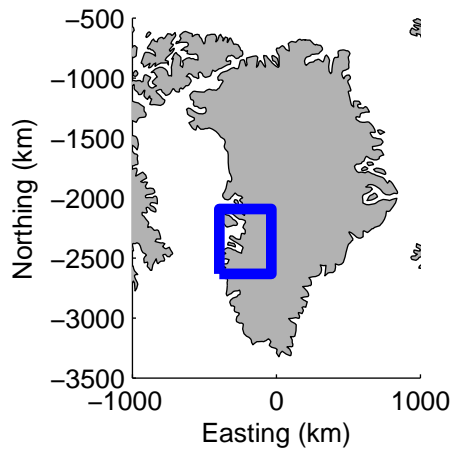
Data Frame ID: 20120421\_01\_126





Data Frame ID: 20120421\_01\_127





Data Frame ID: 20120421\_01\_128

