
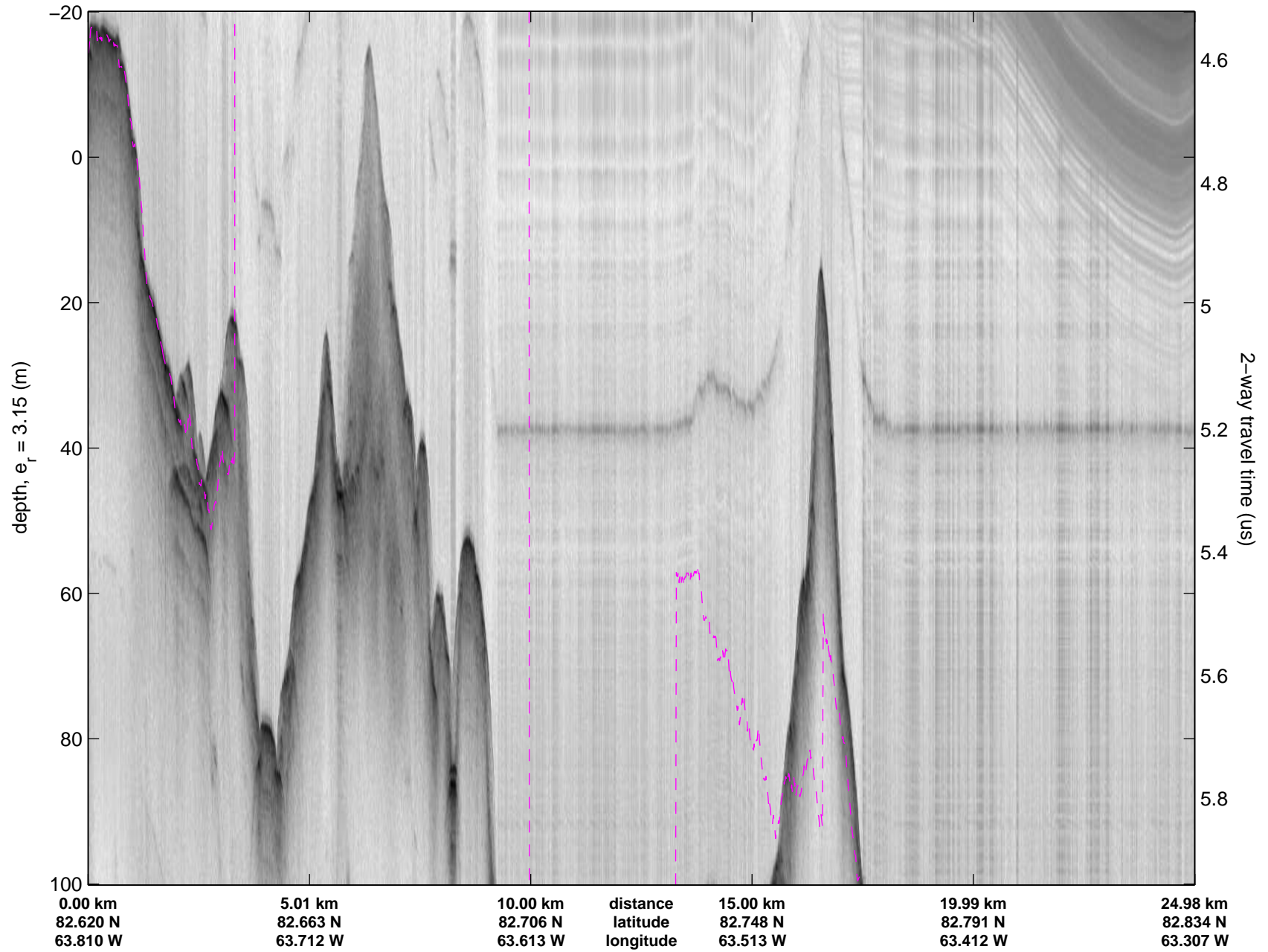
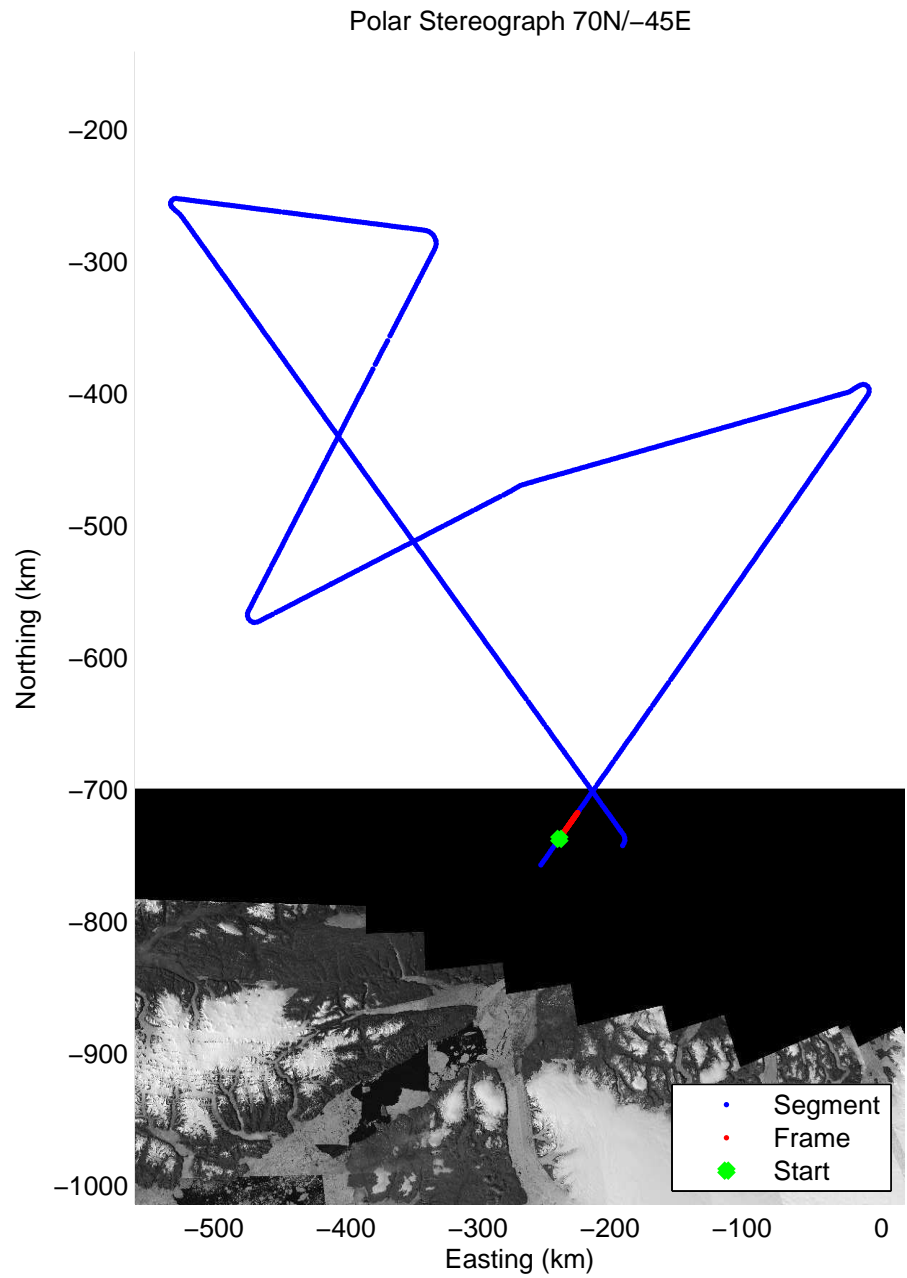
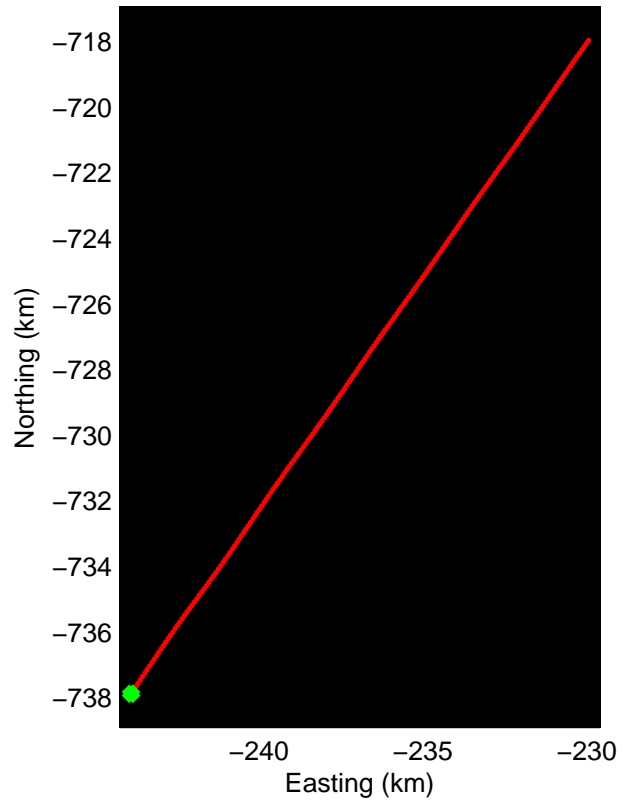
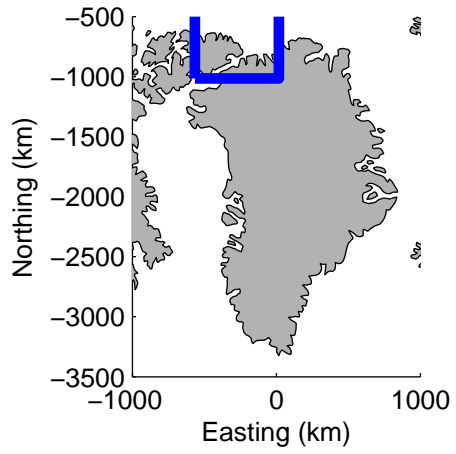


Data Frame ID: 20120329\_01\_001




Data Frame ID: 20120329\_01\_001

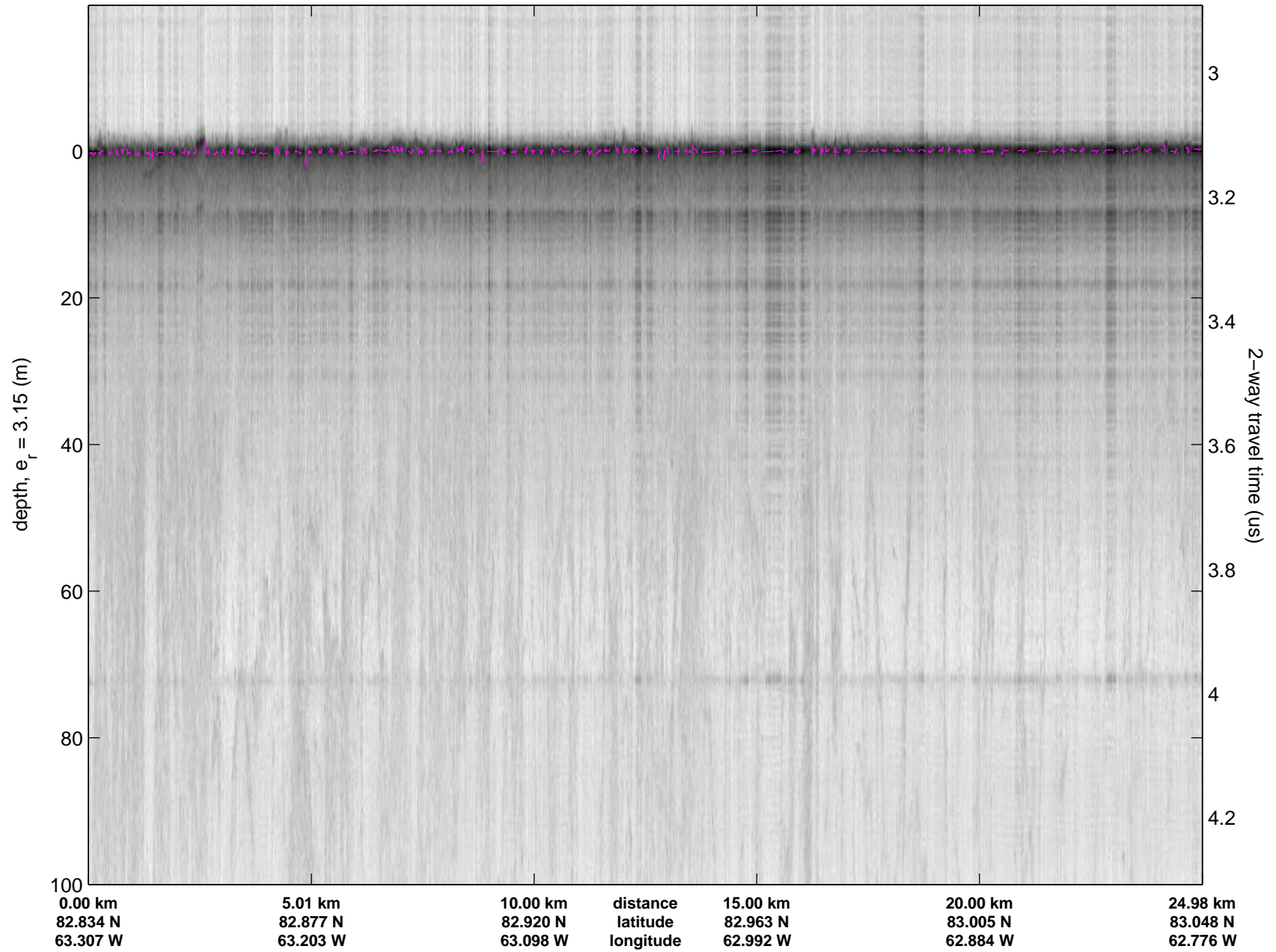


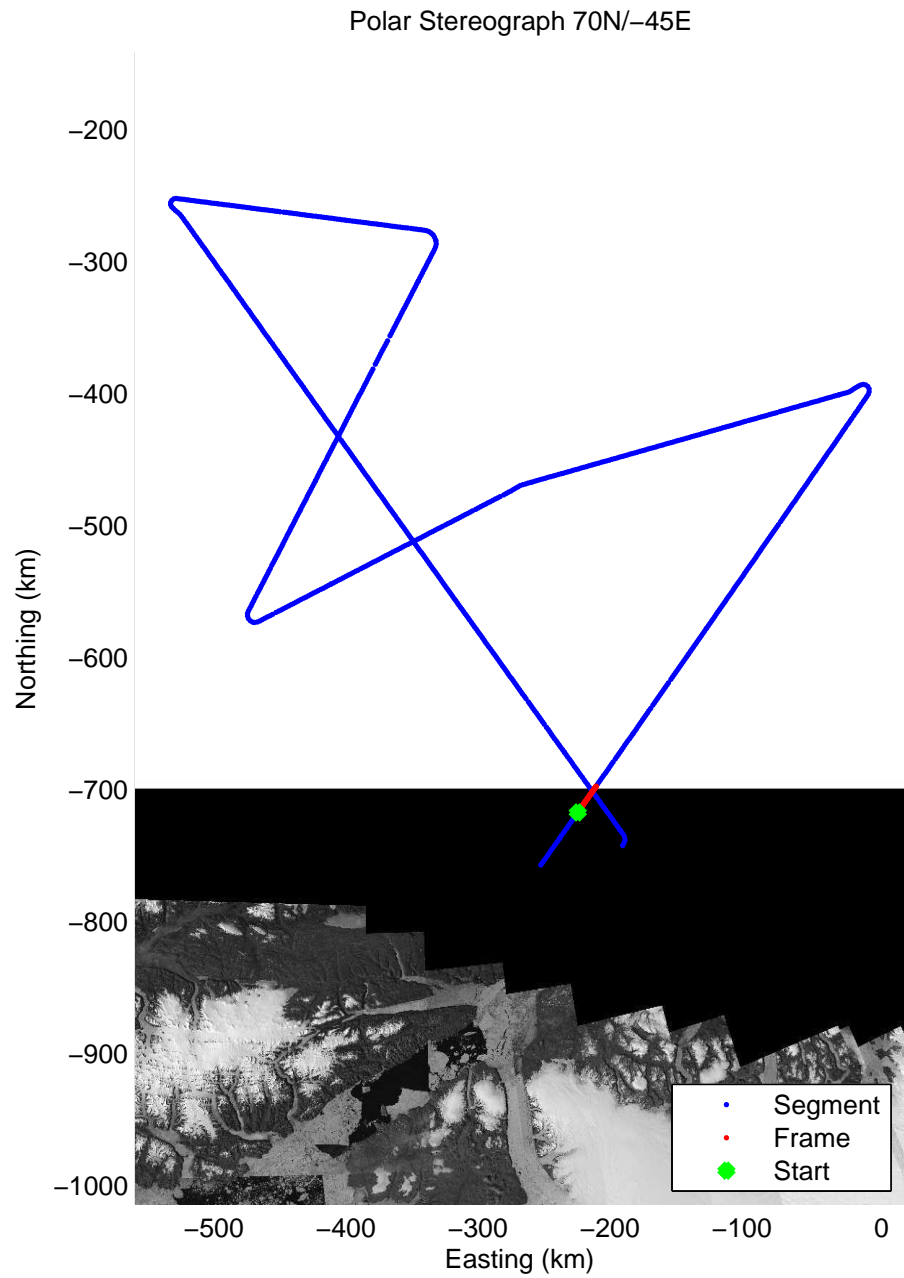
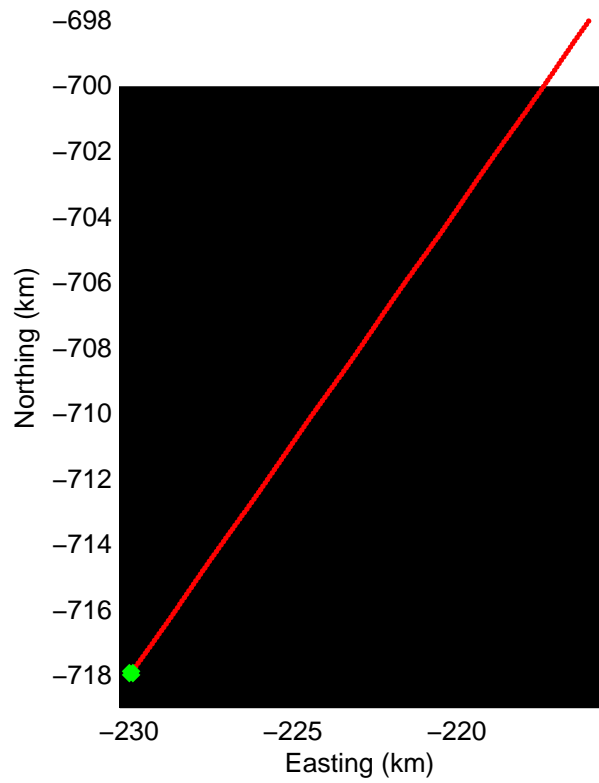
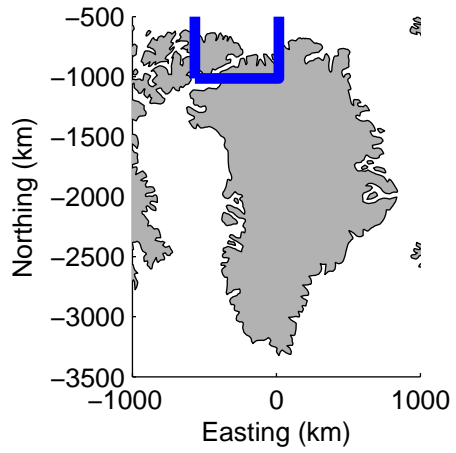


Data Frame ID: 20120329\_01\_002




Data Frame ID: 20120329\_01\_002






Data Frame ID: 20120329\_01\_003

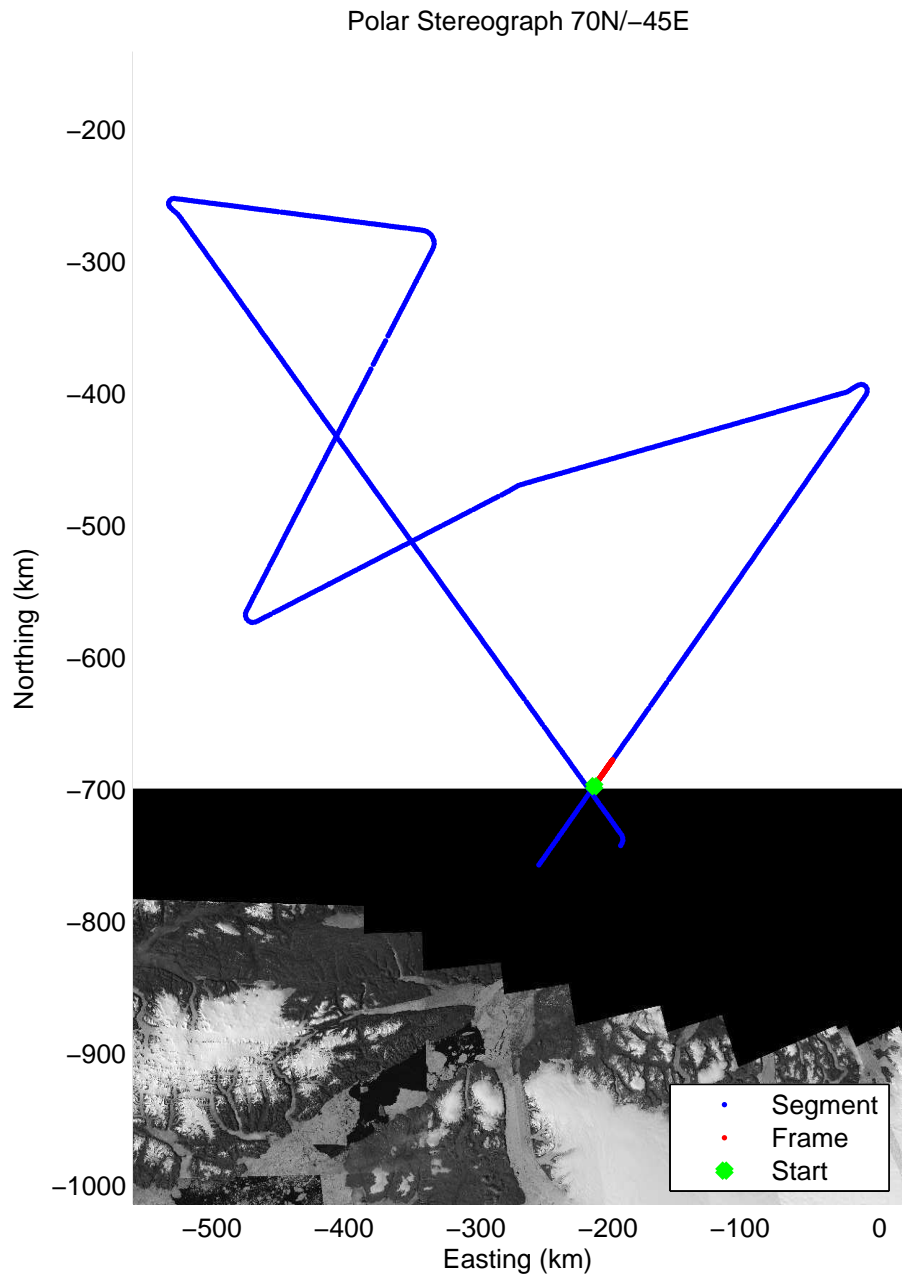
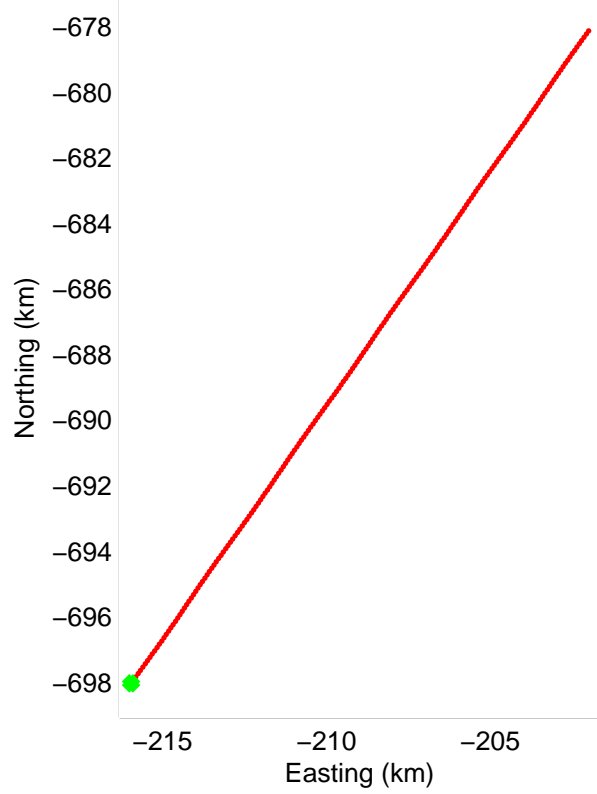
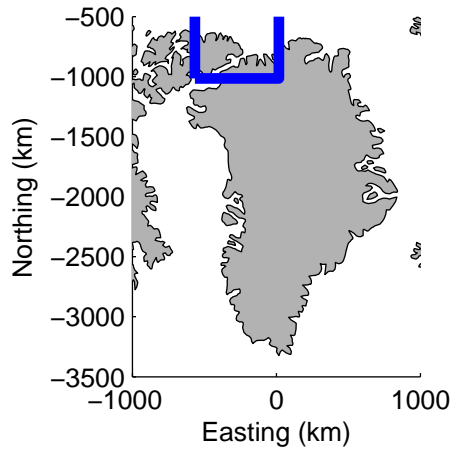





Data Frame ID: 20120329\_01\_003



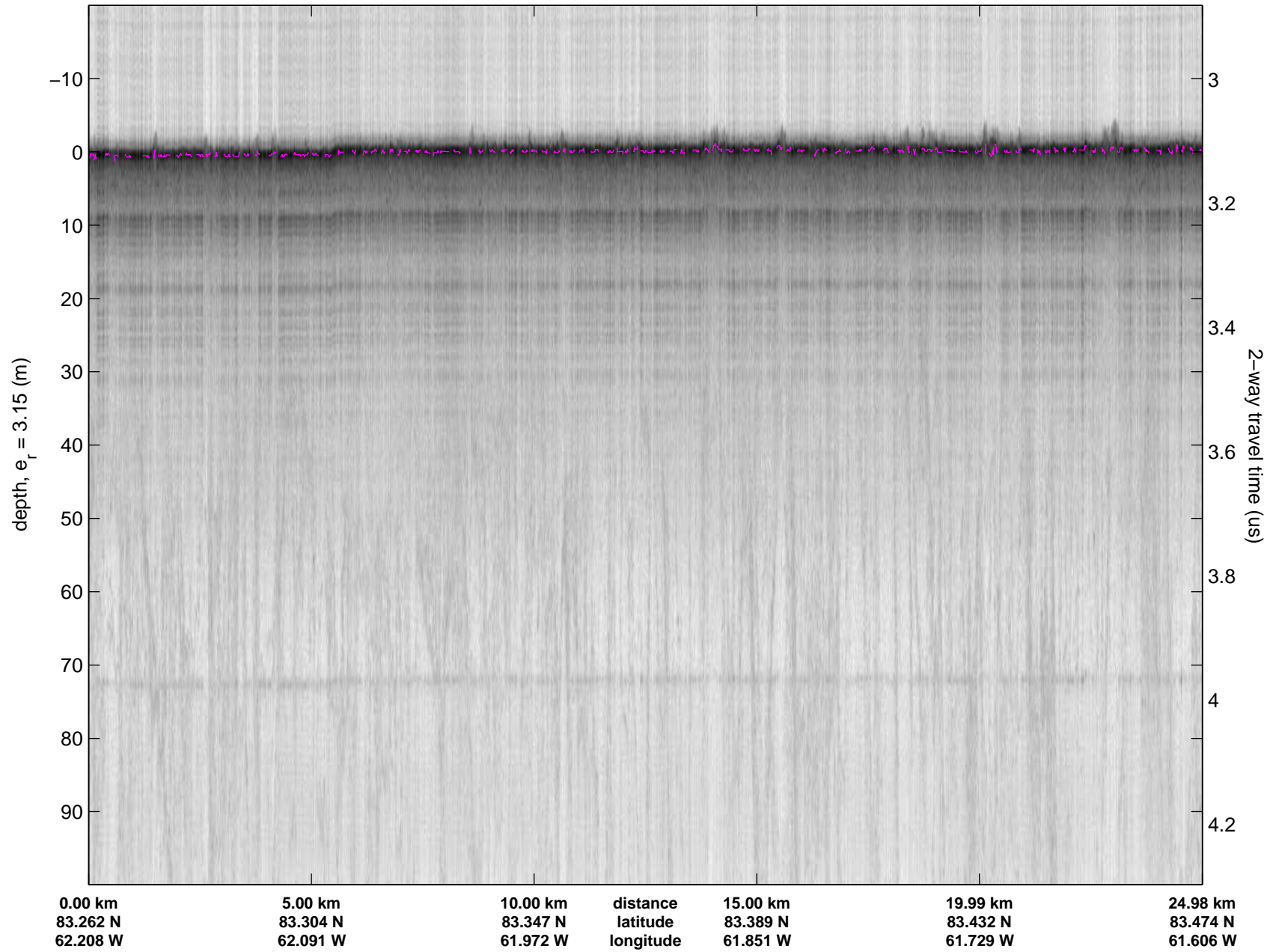
|          |          |          |           |          |          |          |
|----------|----------|----------|-----------|----------|----------|----------|
| 0.00 km  | 5.01 km  | 10.00 km | distance  | 14.99 km | 19.99 km | 24.98 km |
| 83.048 N | 83.091 N | 83.134 N | latitude  | 83.176 N | 83.219 N | 83.261 N |
| 62.775 W | 62.665 W | 62.553 W | longitude | 62.440 W | 62.325 W | 62.209 W |

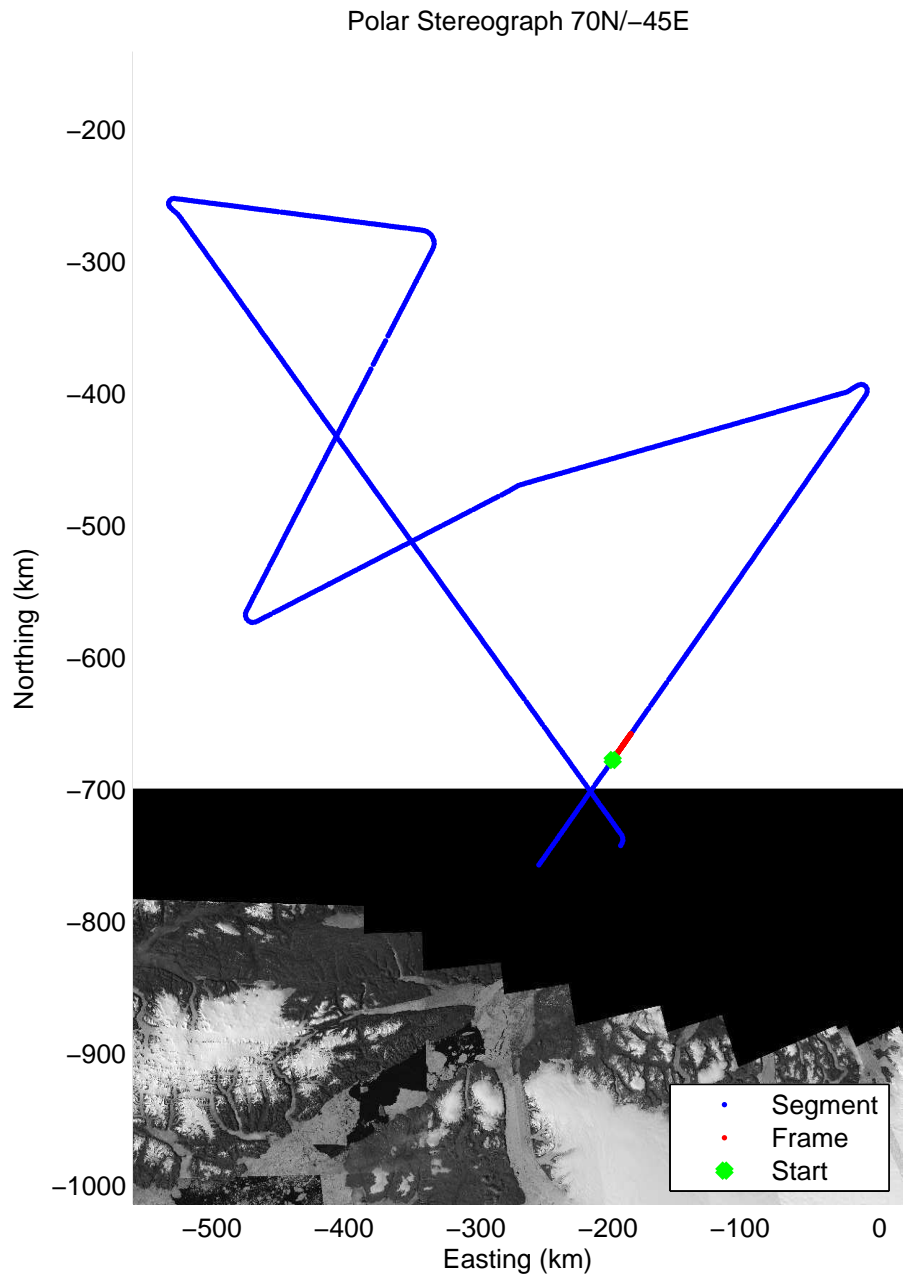
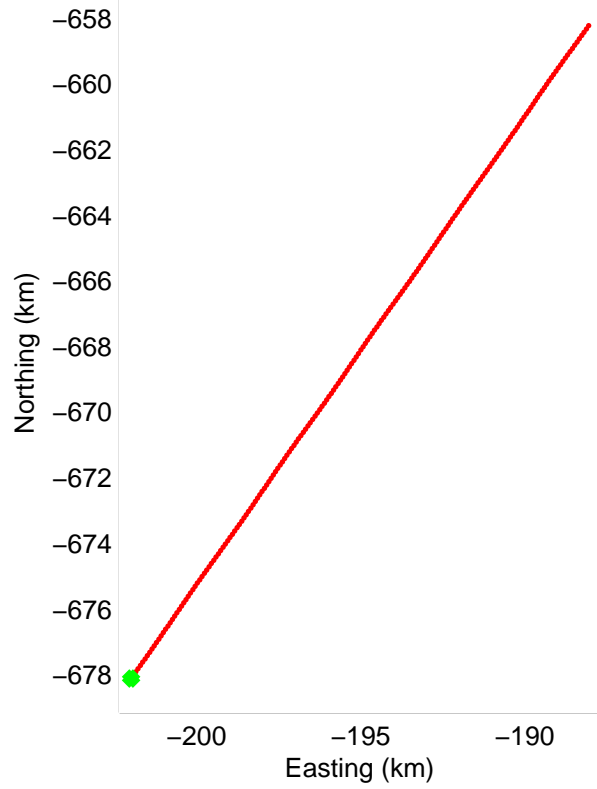
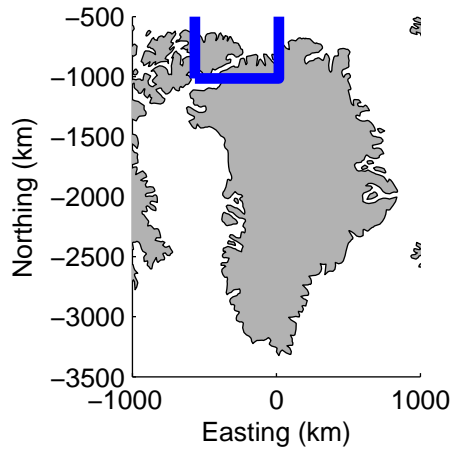


Data Frame ID: 20120329\_01\_004




Data Frame ID: 20120329\_01\_004






Data Frame ID: 20120329\_01\_005

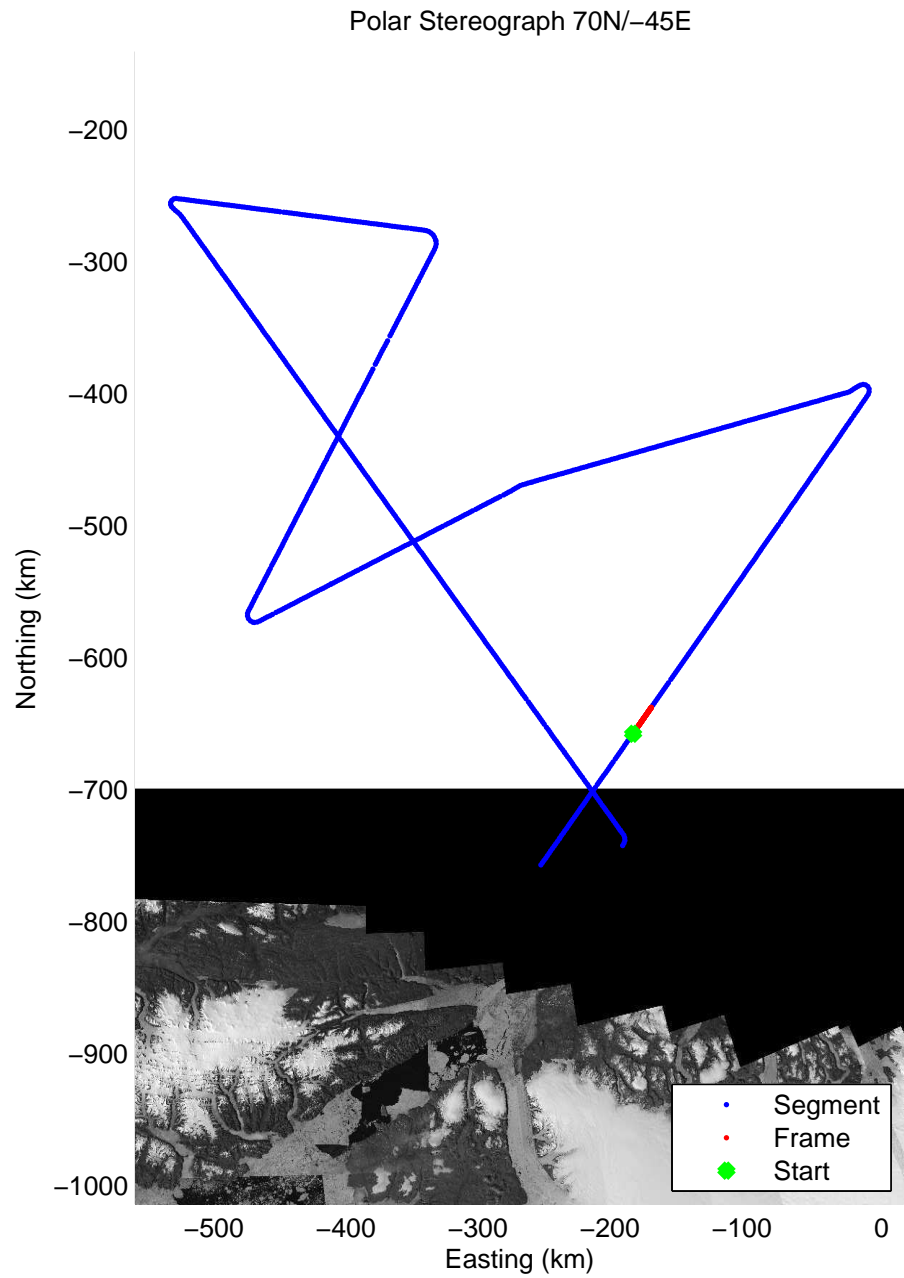
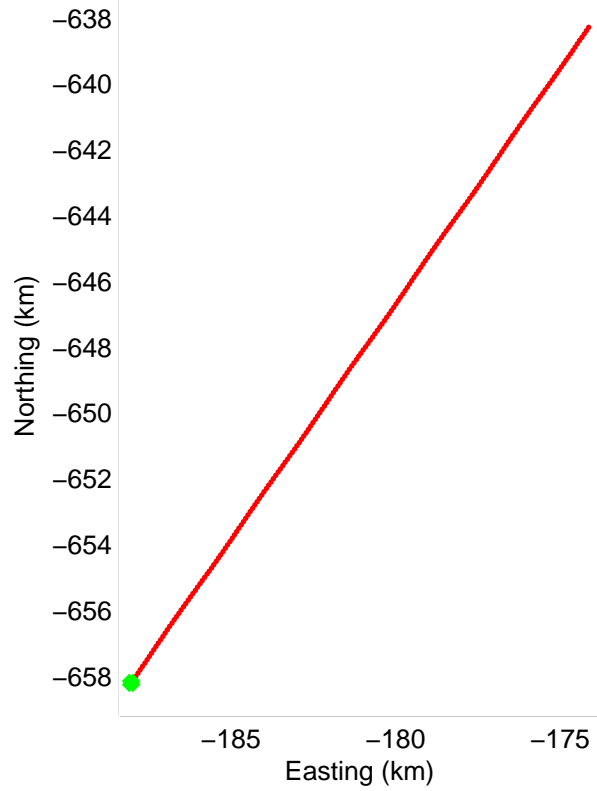
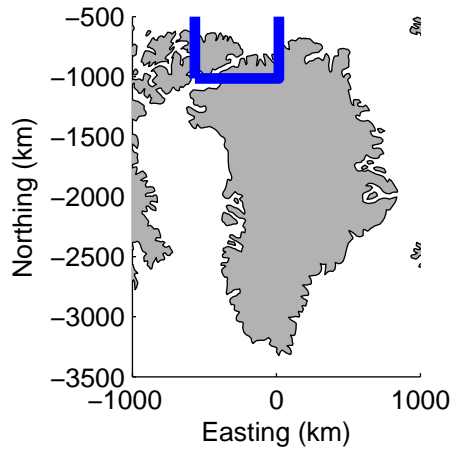


|          |          |          |           |          |          |          |
|----------|----------|----------|-----------|----------|----------|----------|
| 0.00 km  | 5.00 km  | 10.00 km | distance  | 14.99 km | 19.99 km | 24.97 km |
| 83.474 N | 83.517 N | 83.559 N | latitude  | 83.602 N | 83.644 N | 83.686 N |
| 61.605 W | 61.480 W | 61.353 W | longitude | 61.225 W | 61.095 W | 60.963 W |

Data Frame ID: 20120329\_01\_005




|          |          |          |           |          |          |          |
|----------|----------|----------|-----------|----------|----------|----------|
| 0.00 km  | 5.00 km  | 10.00 km | distance  | 14.99 km | 19.99 km | 24.97 km |
| 83.474 N | 83.517 N | 83.559 N | latitude  | 83.602 N | 83.644 N | 83.686 N |
| 61.605 W | 61.480 W | 61.353 W | longitude | 61.225 W | 61.095 W | 60.963 W |




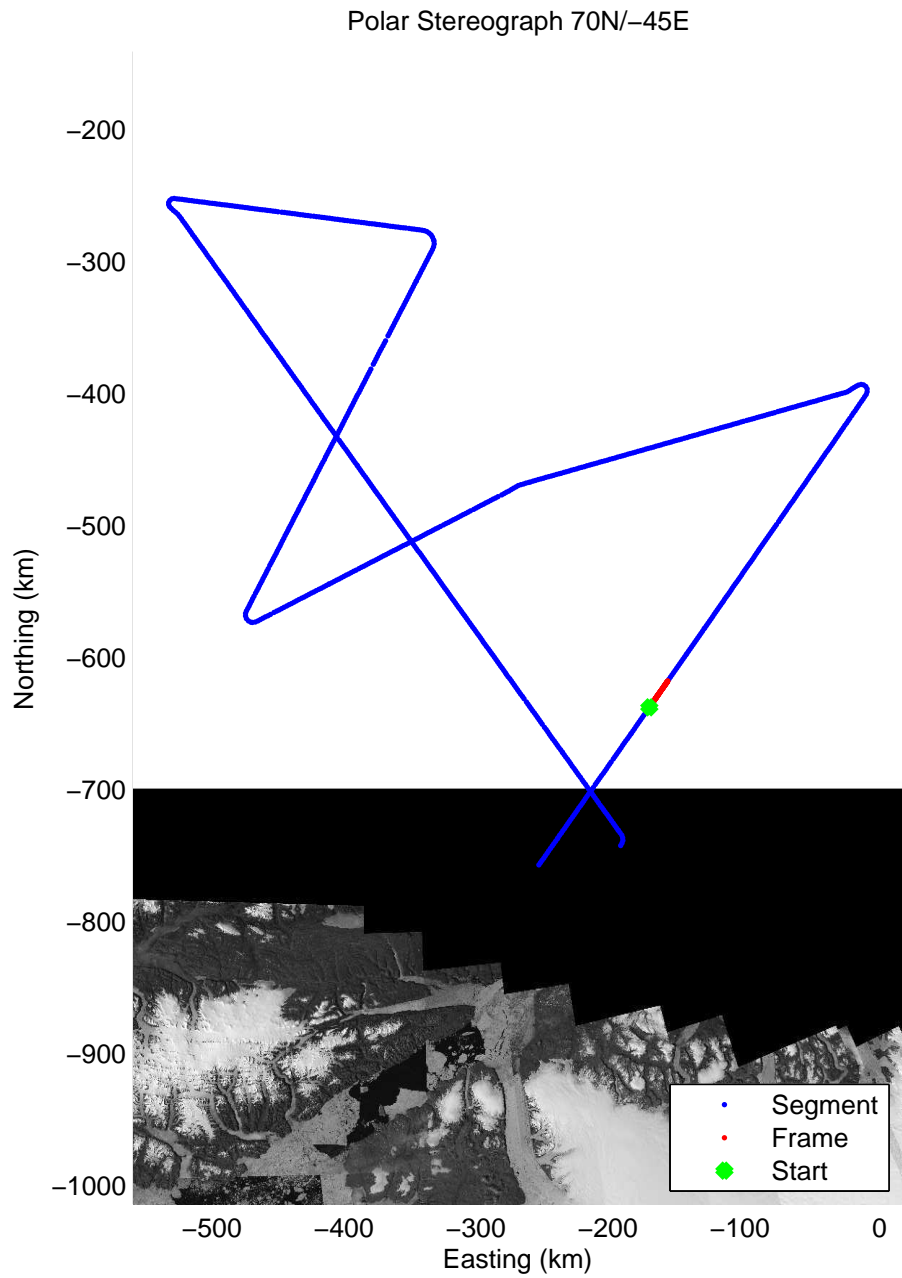
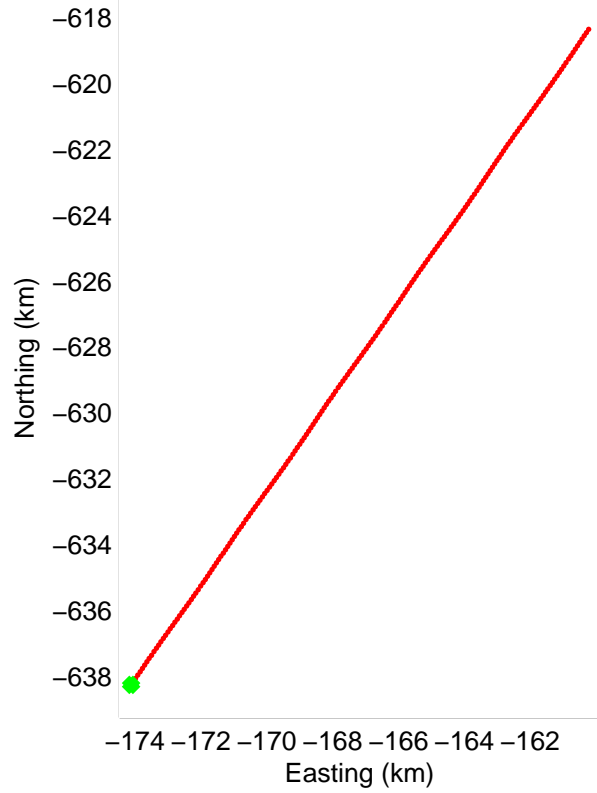
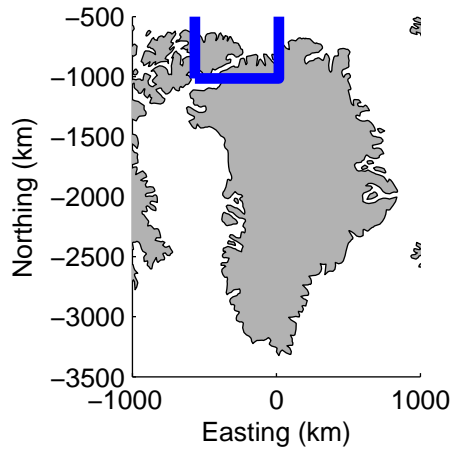


Data Frame ID: 20120329\_01\_006




Data Frame ID: 20120329\_01\_006




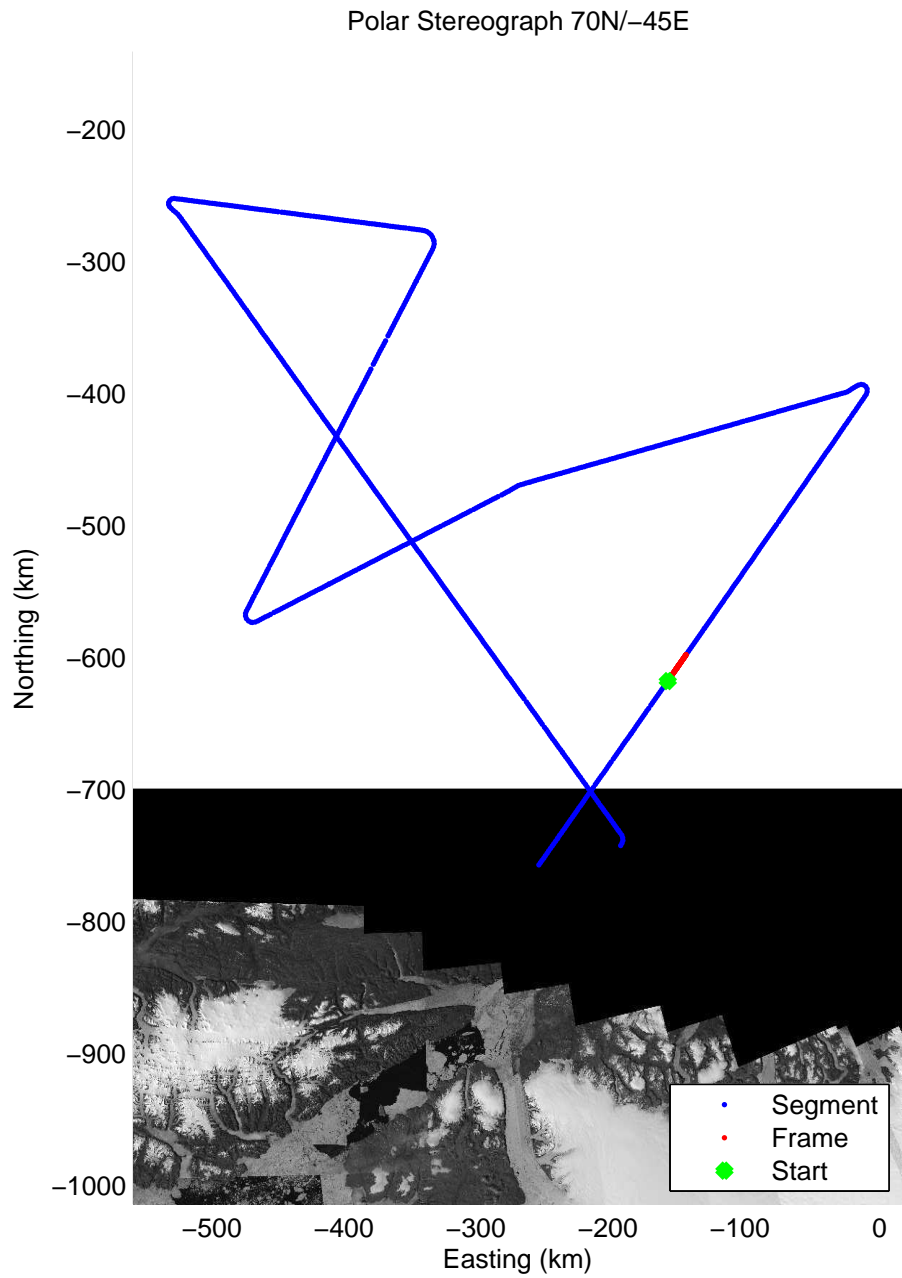
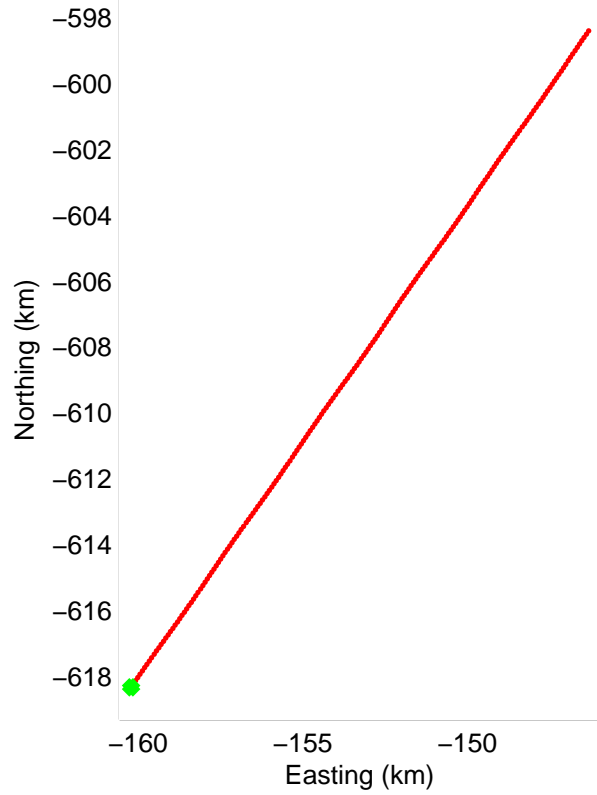
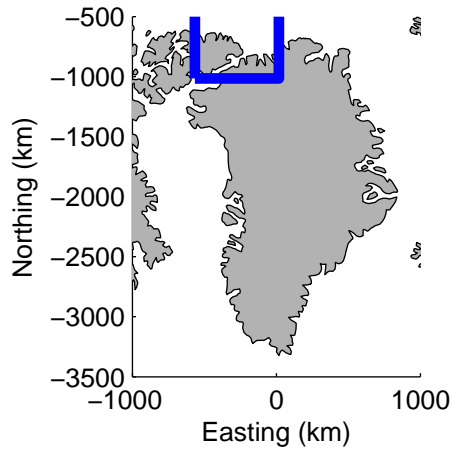


Data Frame ID: 20120329\_01\_007




Data Frame ID: 20120329\_01\_007

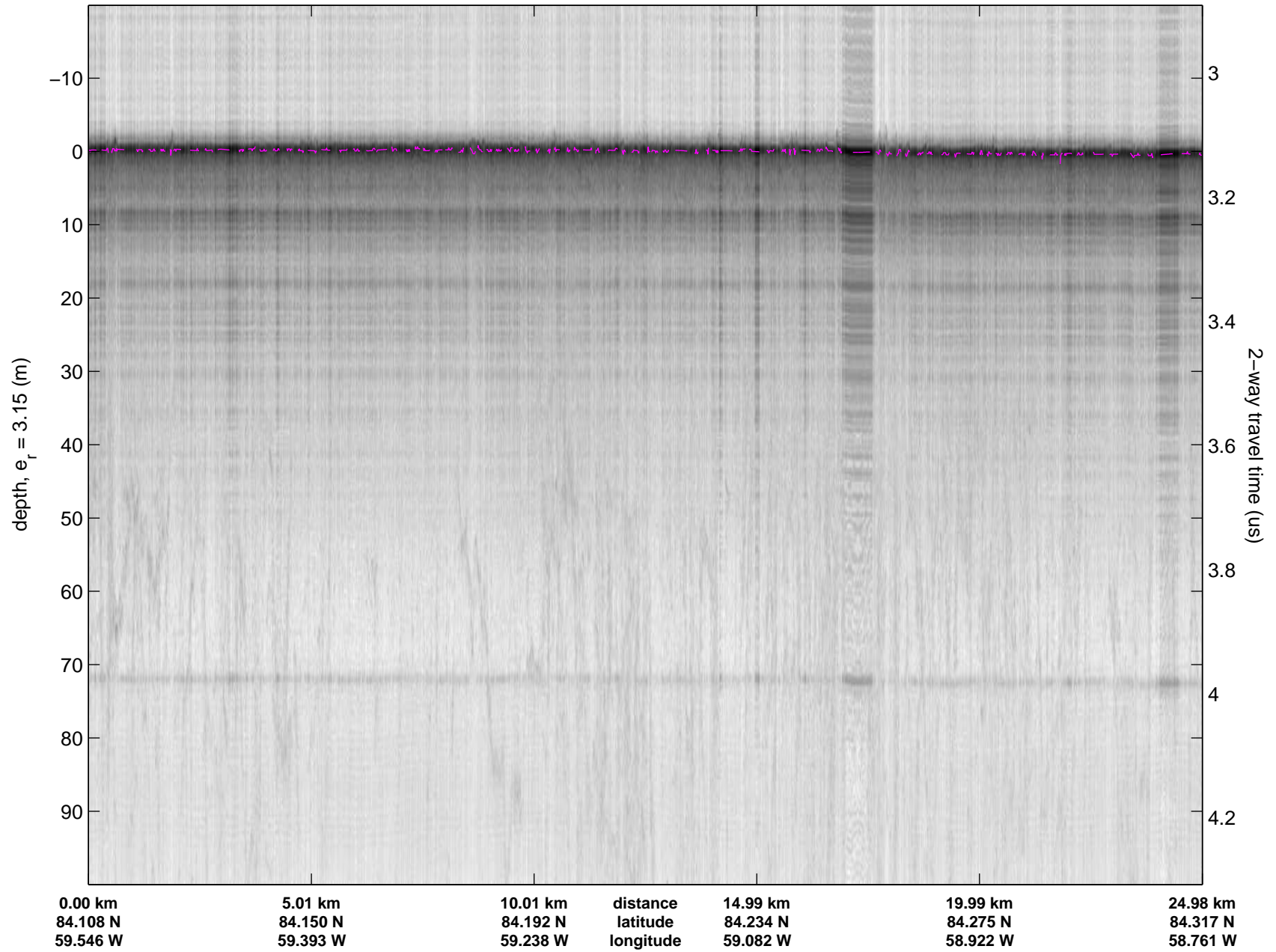




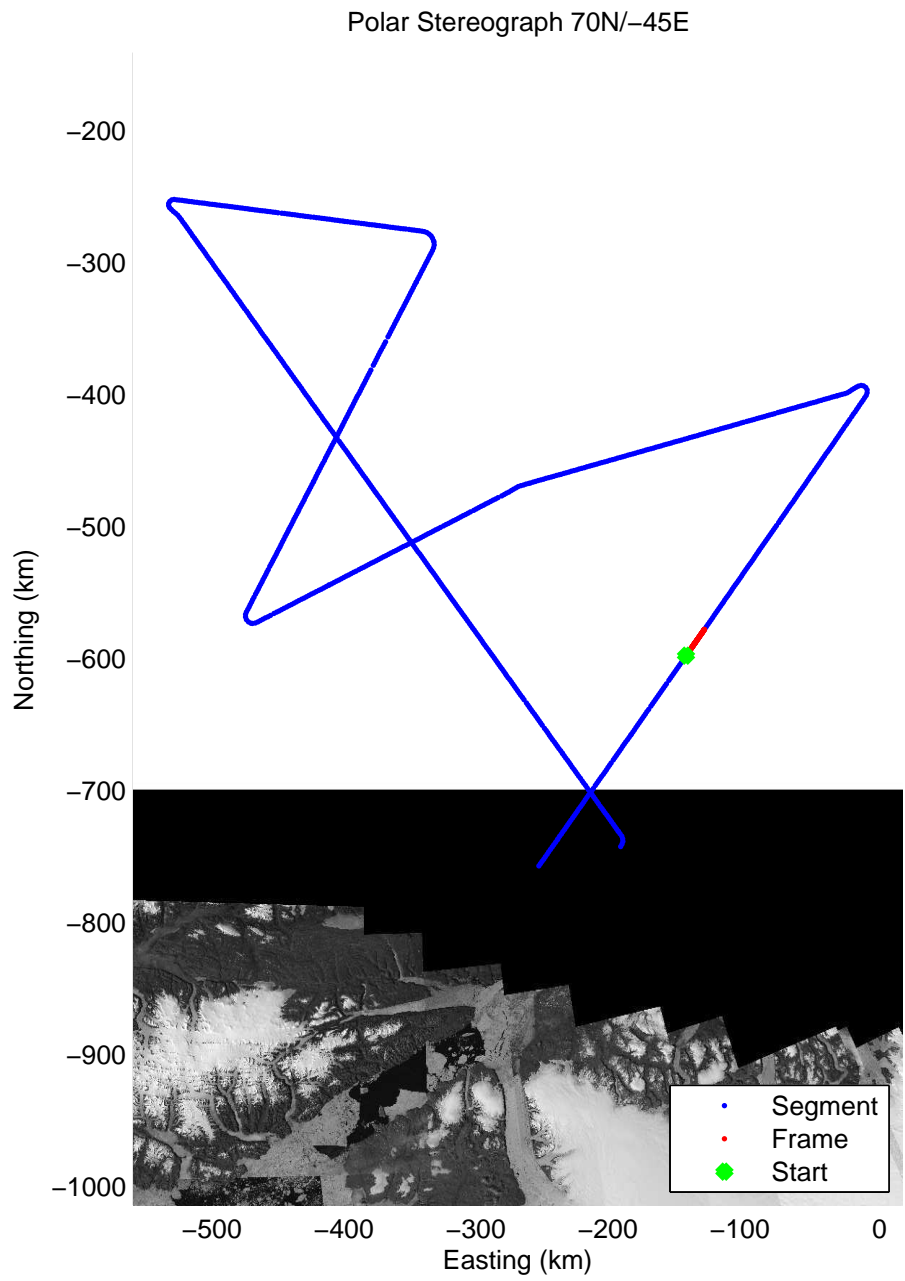
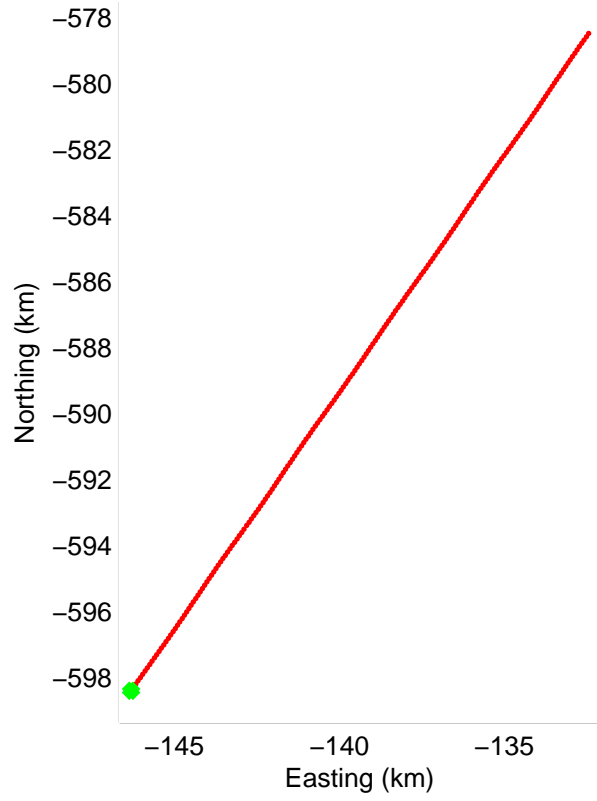
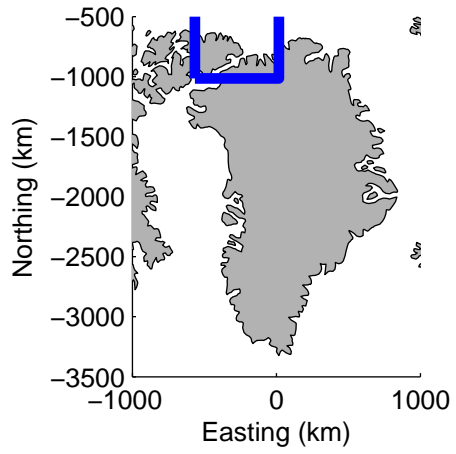
Data Frame ID: 20120329\_01\_008




Data Frame ID: 20120329\_01\_008






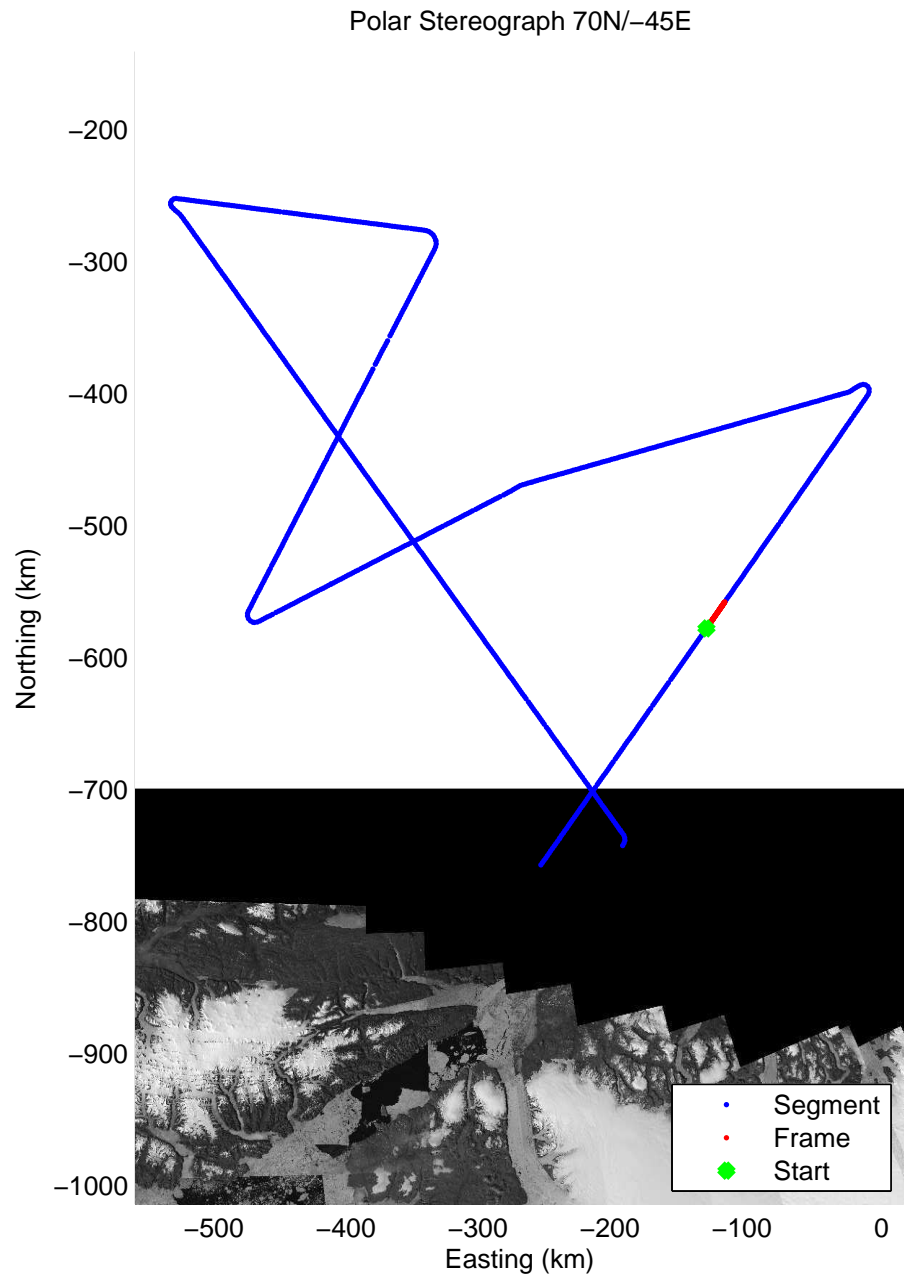
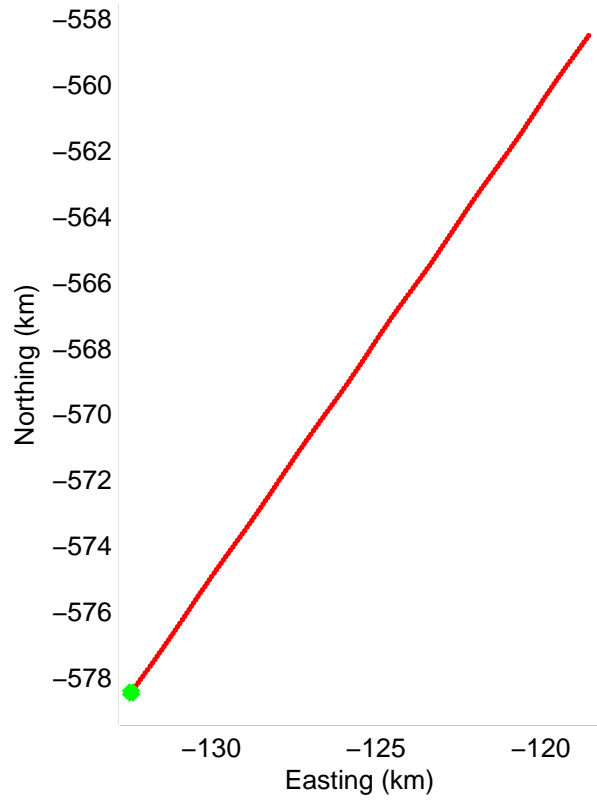
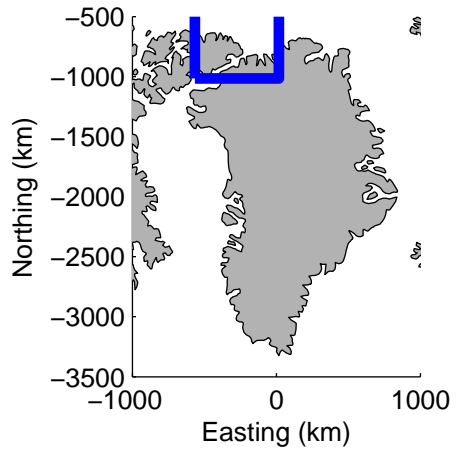


Data Frame ID: 20120329\_01\_009




Data Frame ID: 20120329\_01\_009




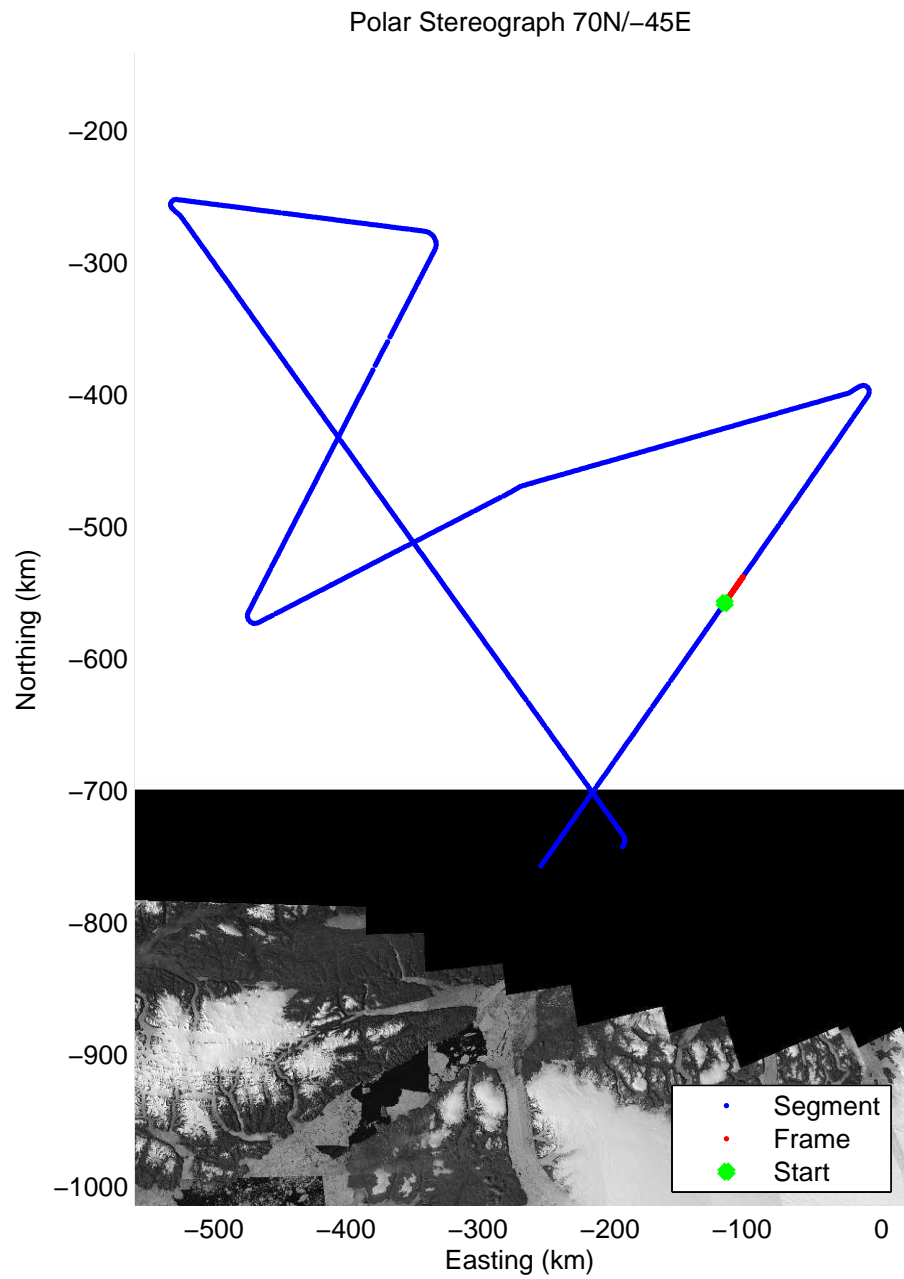
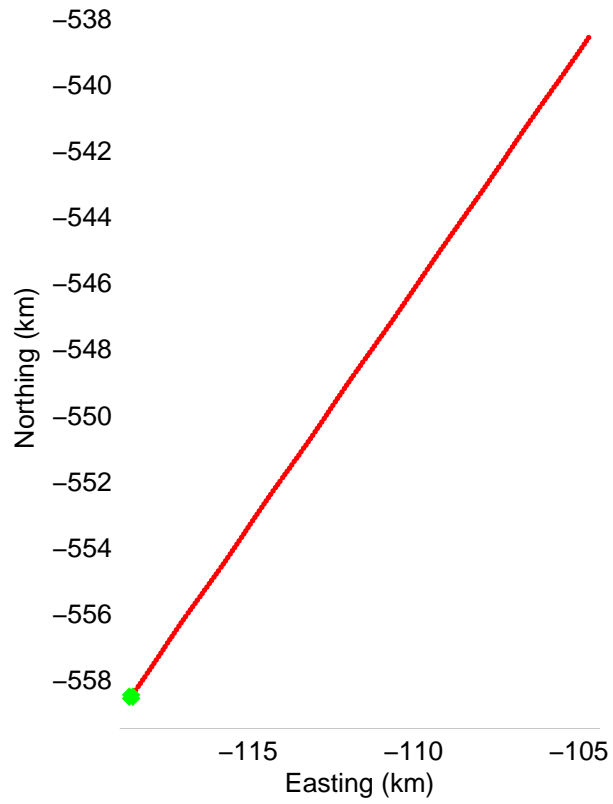
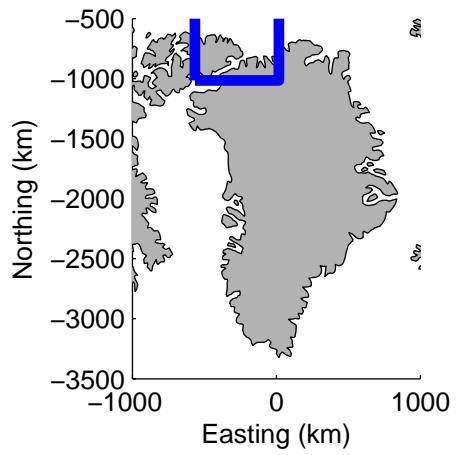


Data Frame ID: 20120329\_01\_010




Data Frame ID: 20120329\_01\_010






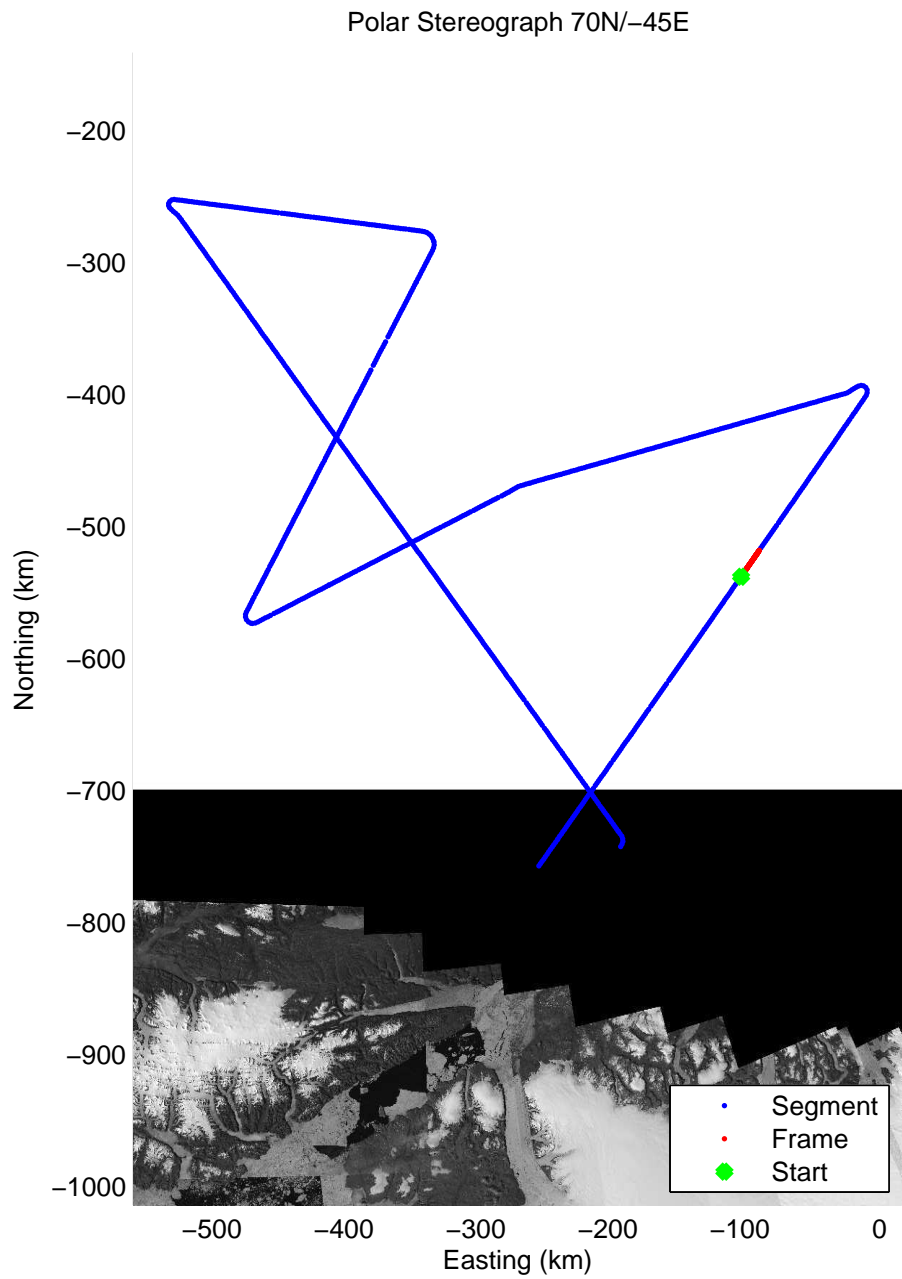
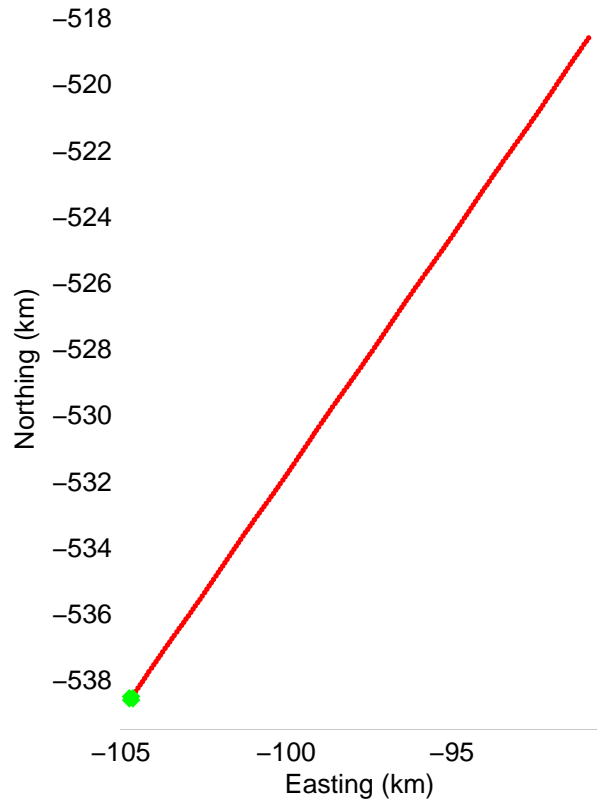
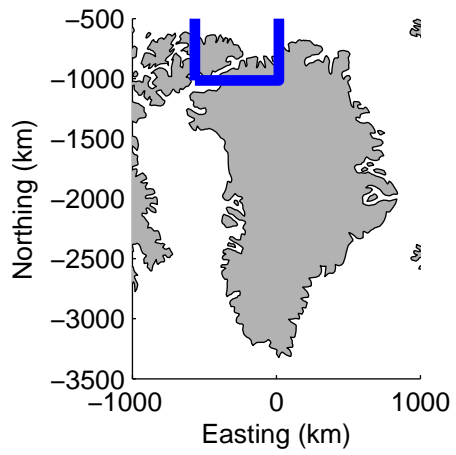
Data Frame ID: 20120329\_01\_011






Data Frame ID: 20120329\_01\_011

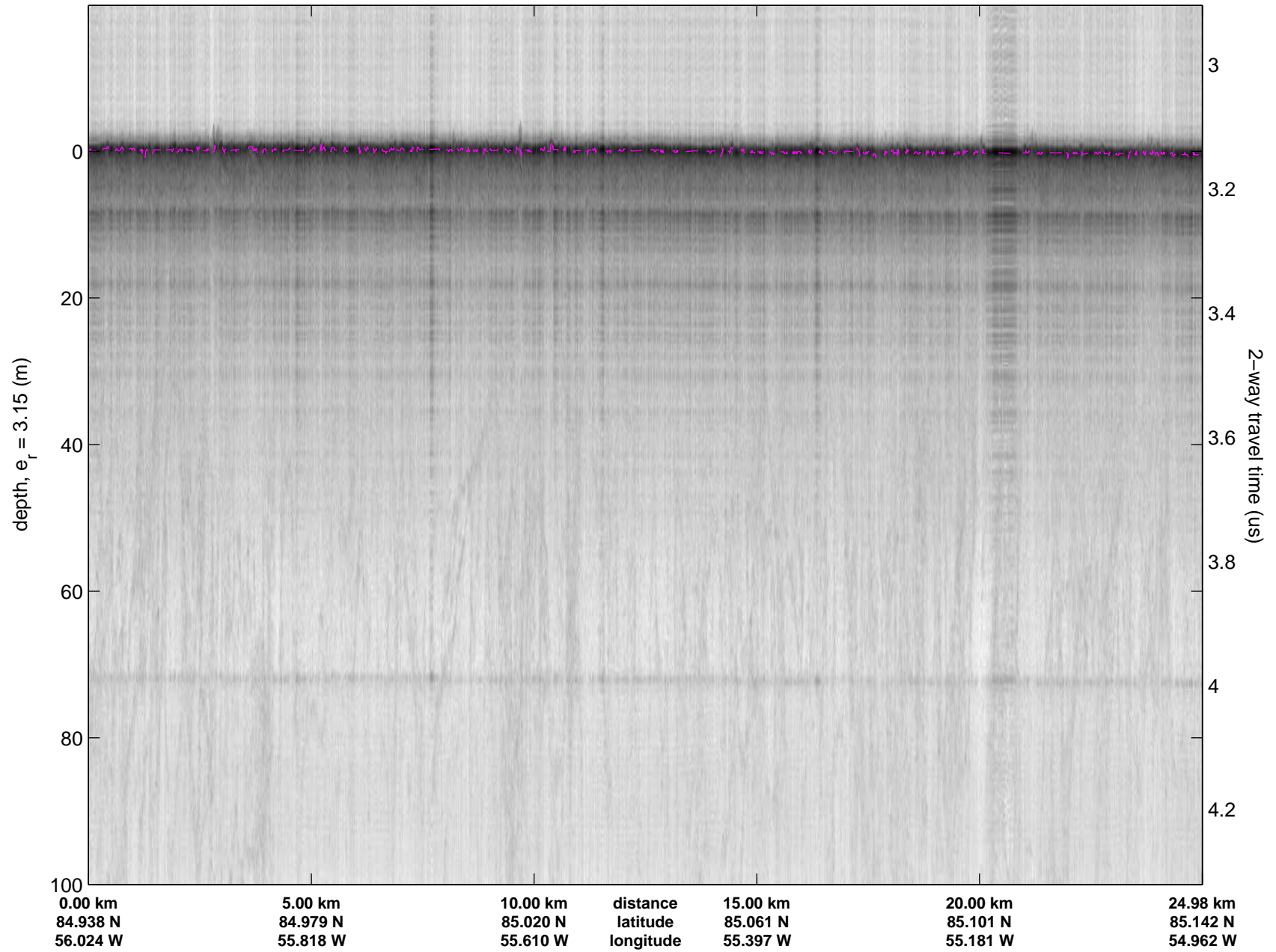


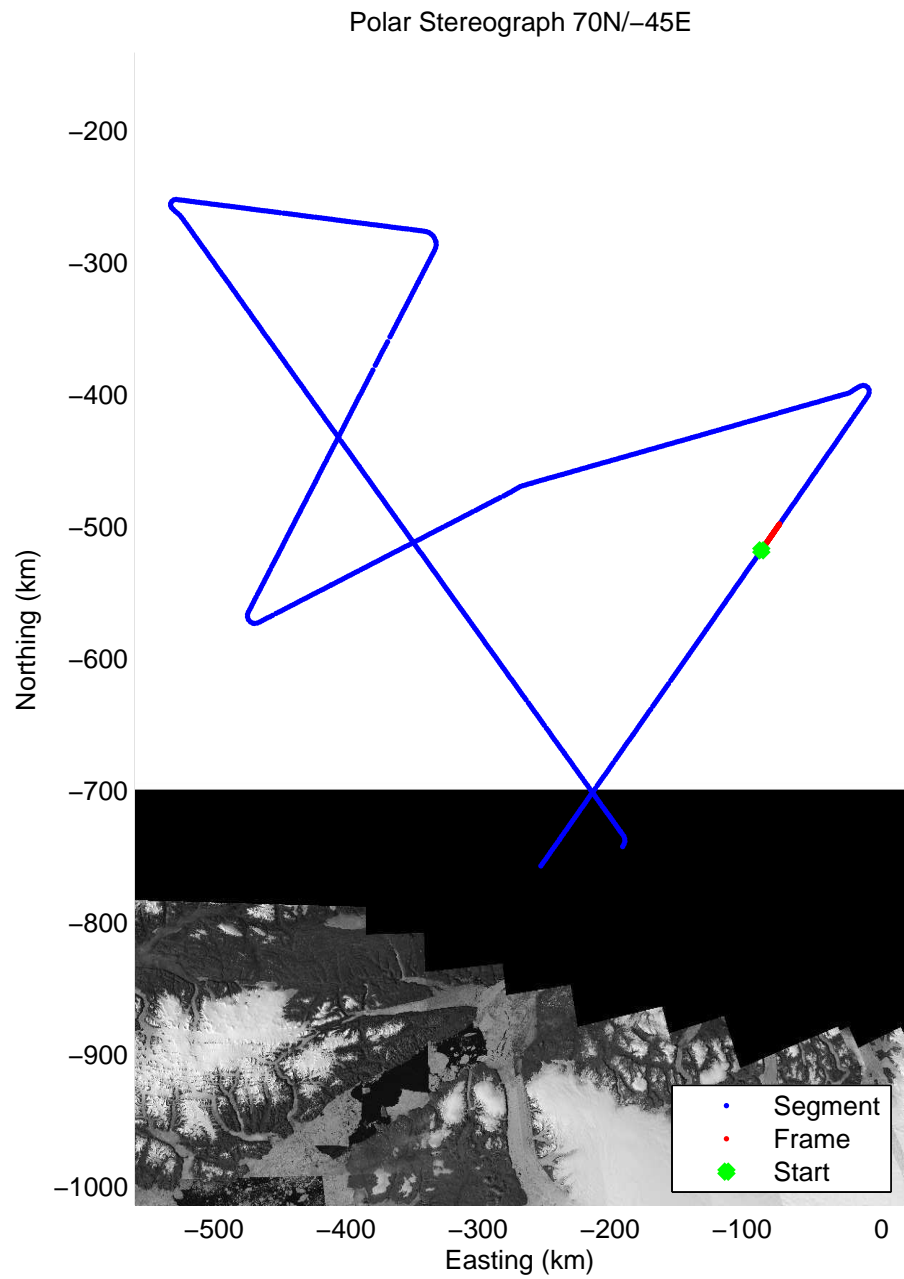
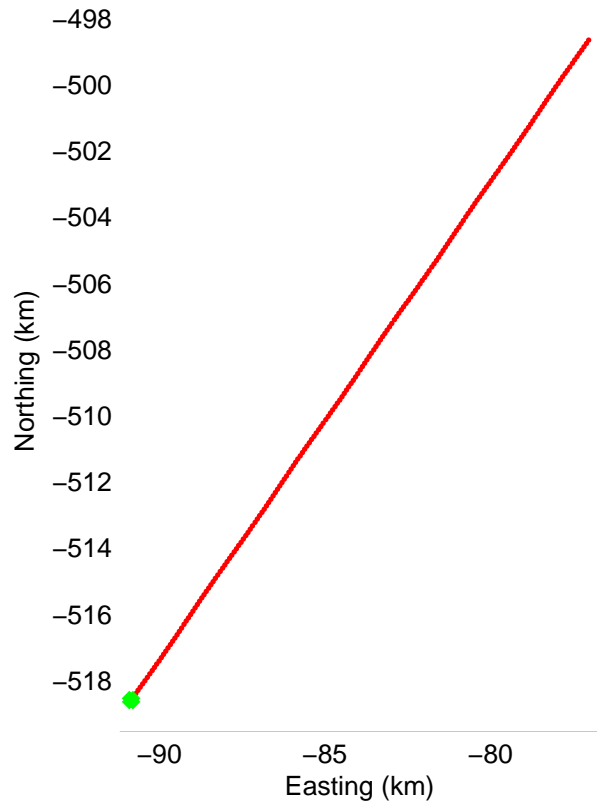
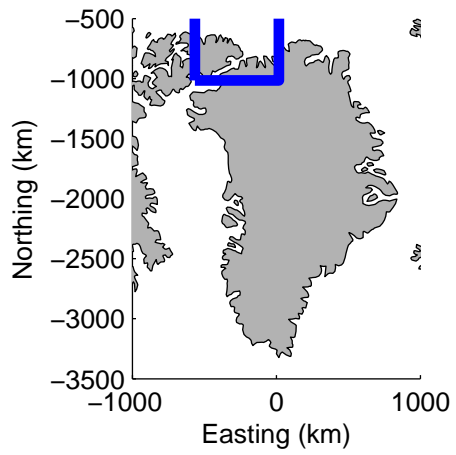


Data Frame ID: 20120329\_01\_012




Data Frame ID: 20120329\_01\_012

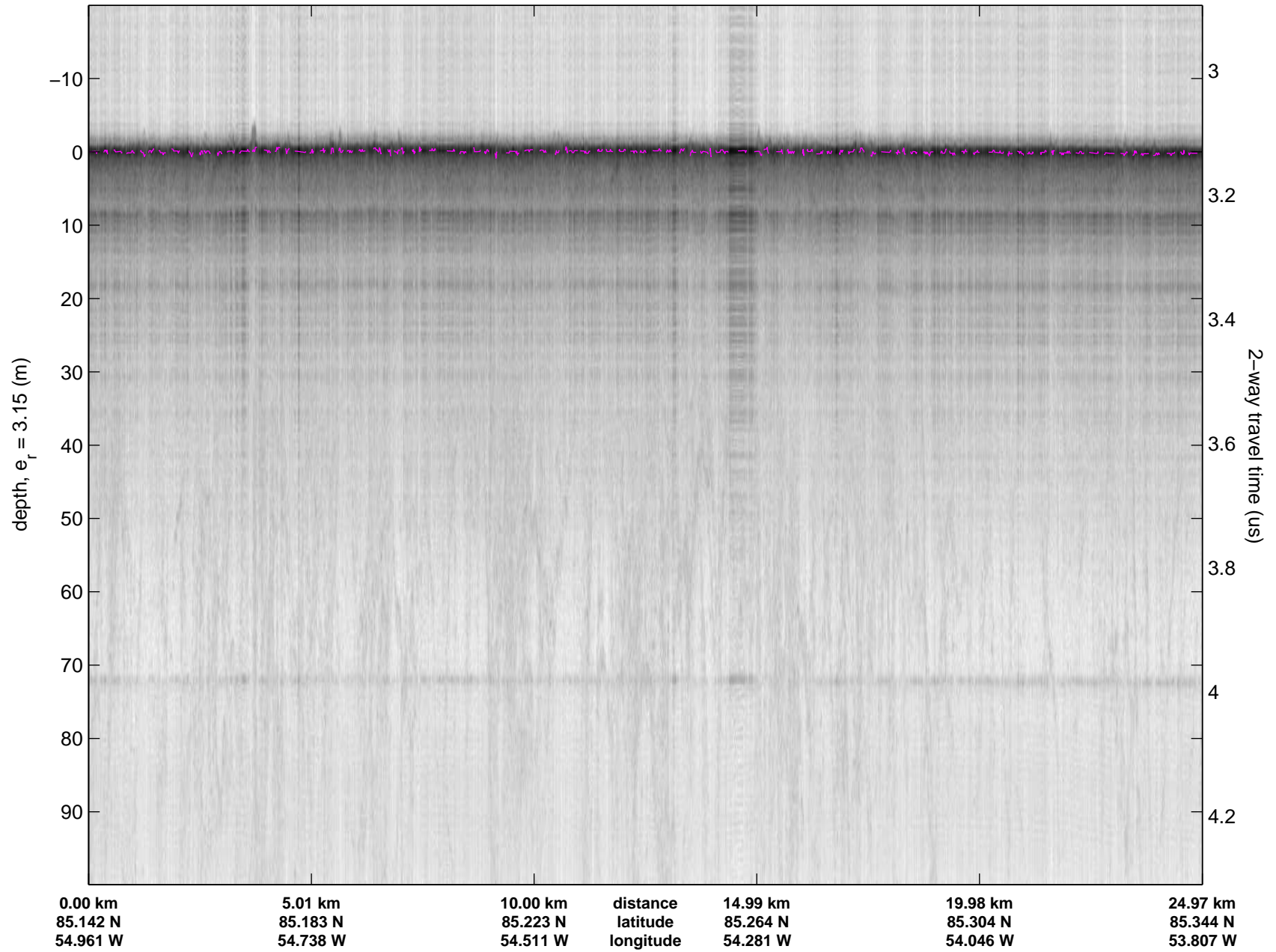


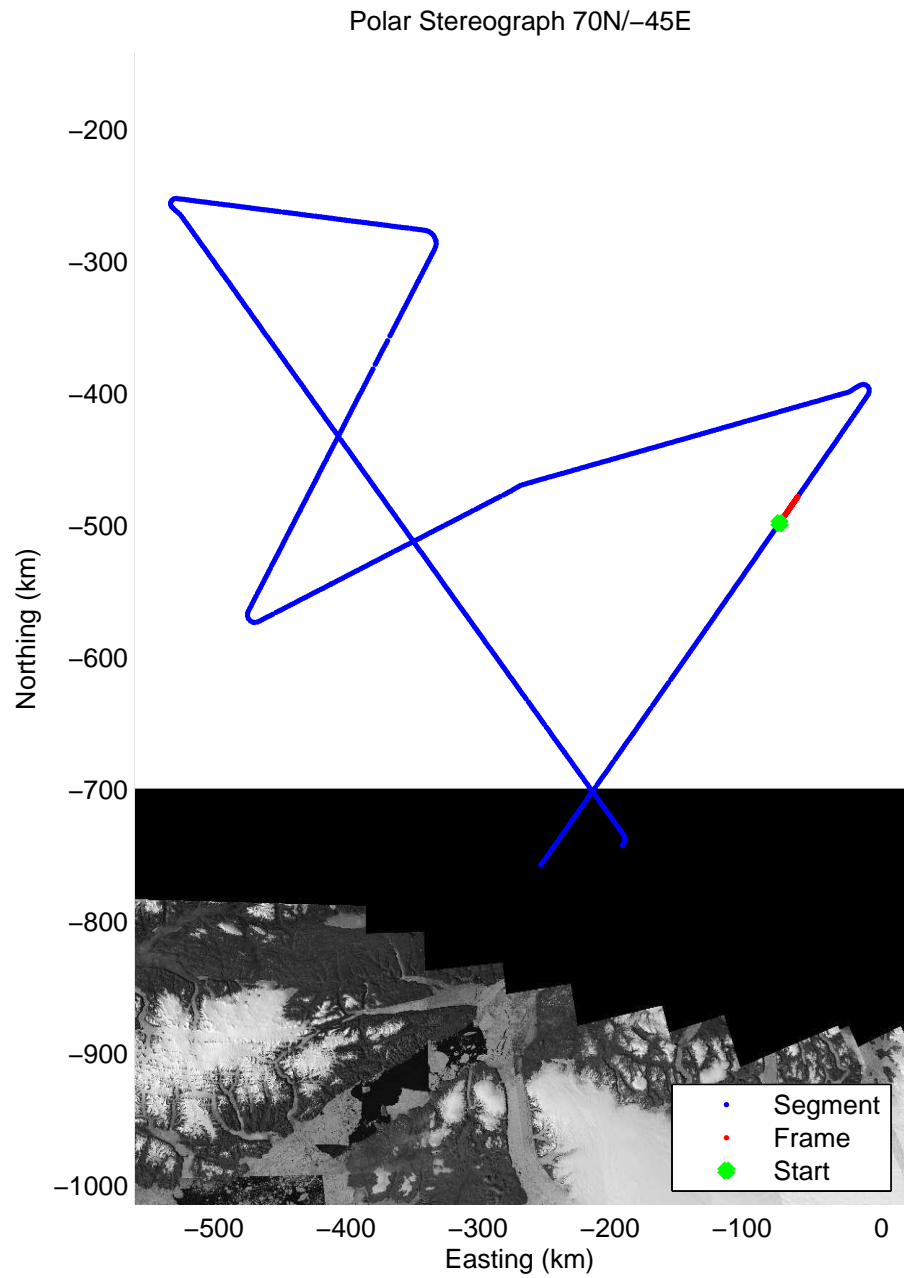
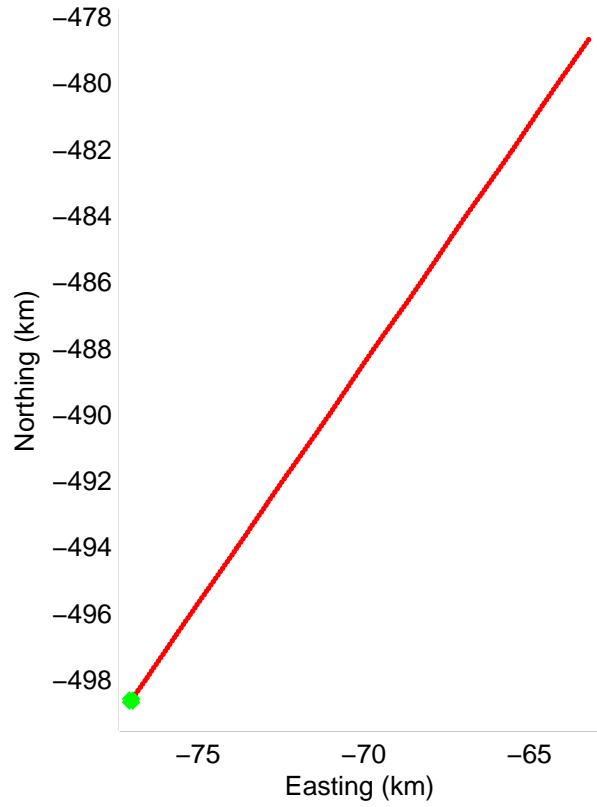
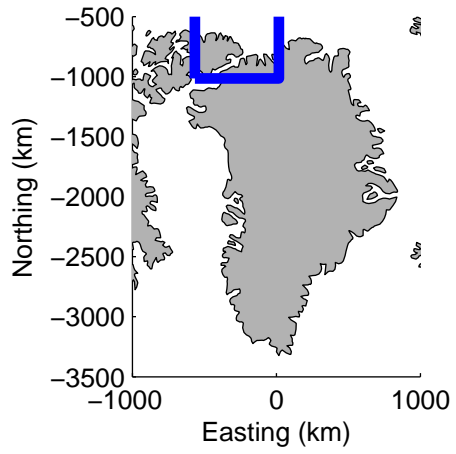


Data Frame ID: 20120329\_01\_013




Data Frame ID: 20120329\_01\_013



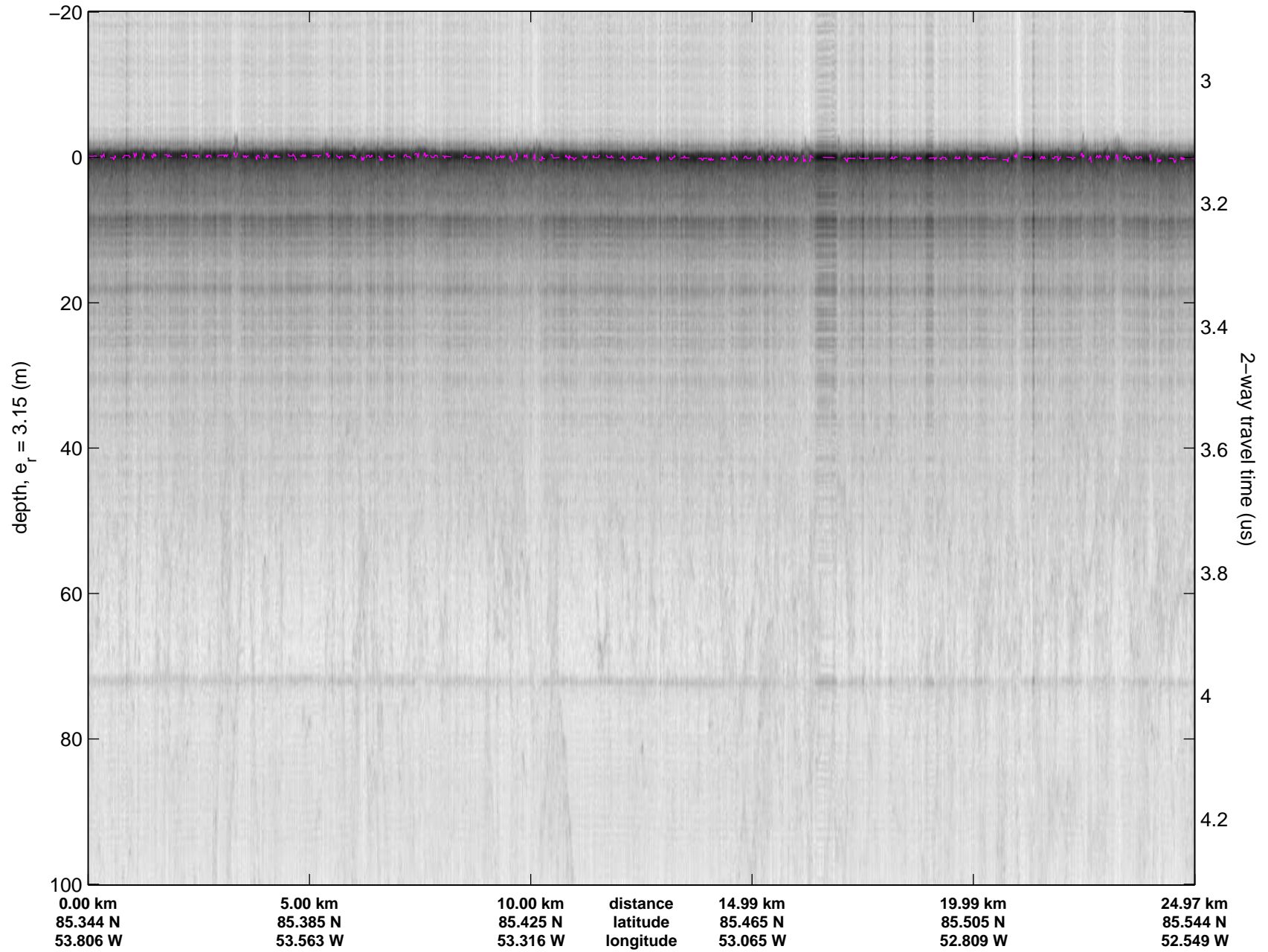


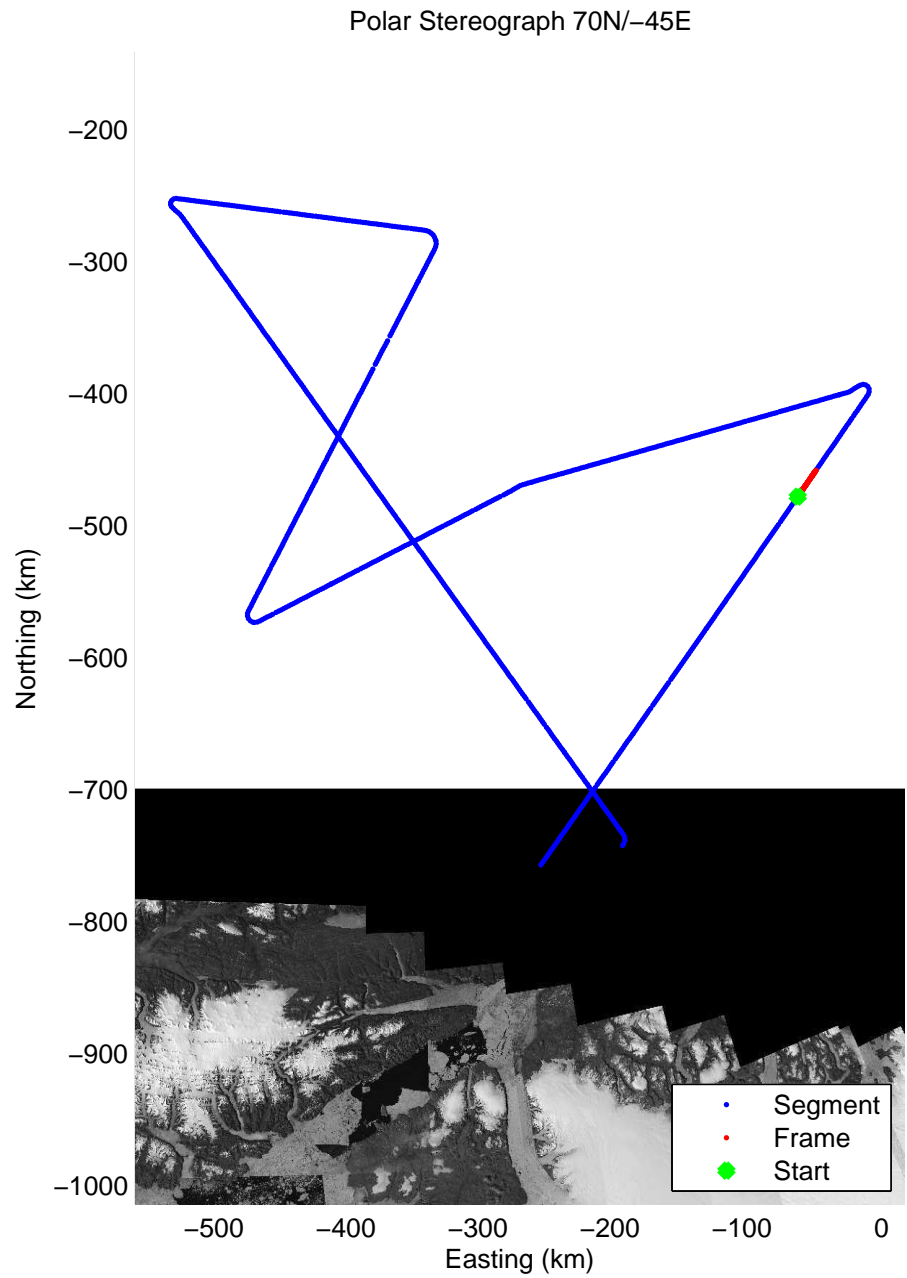
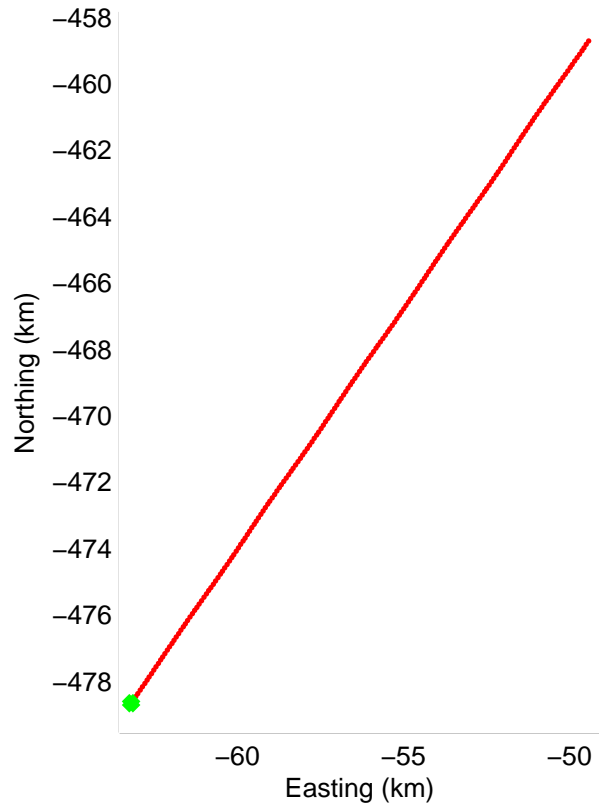
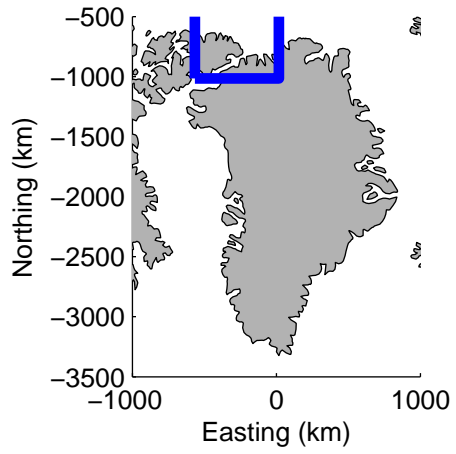


Data Frame ID: 20120329\_01\_014




Data Frame ID: 20120329\_01\_014




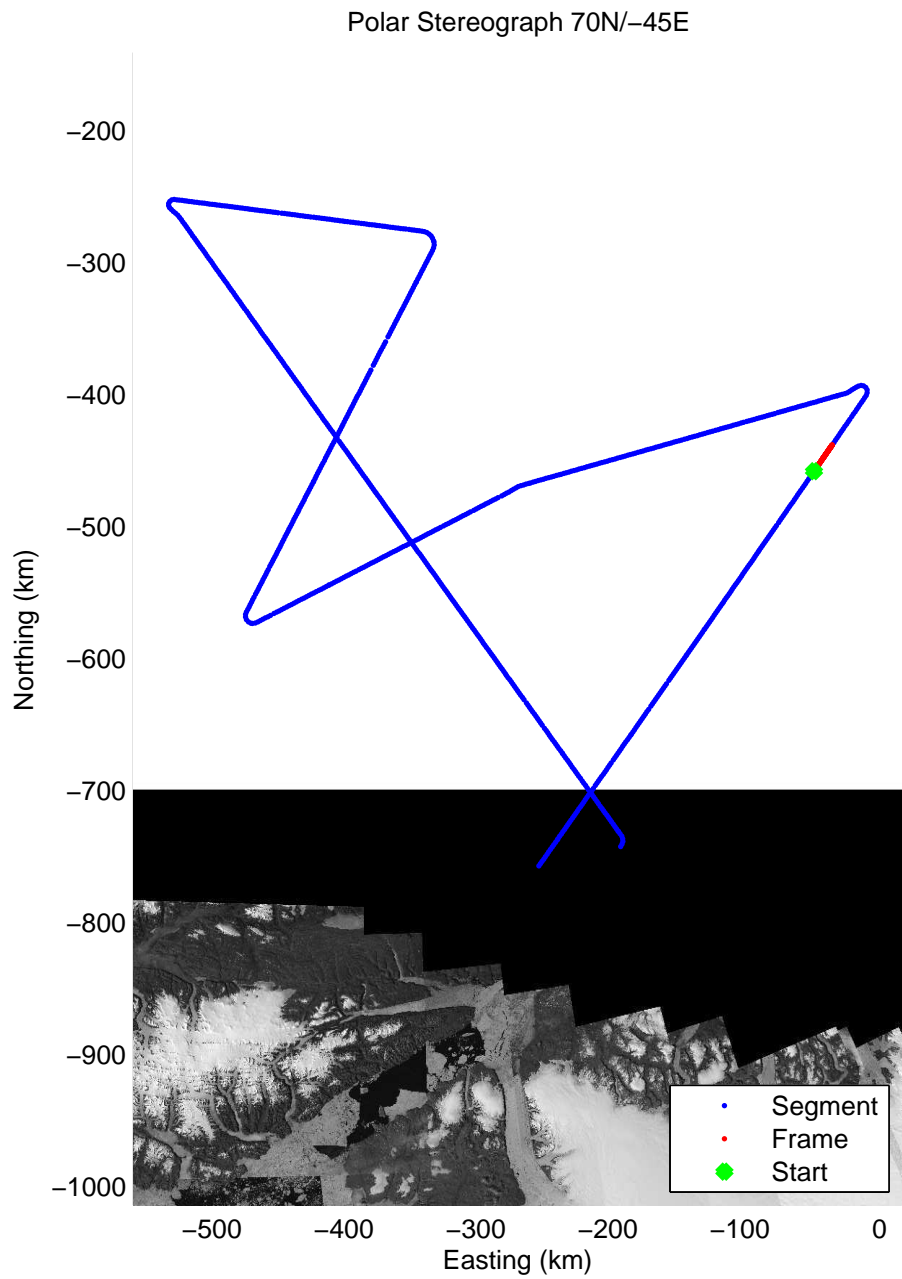
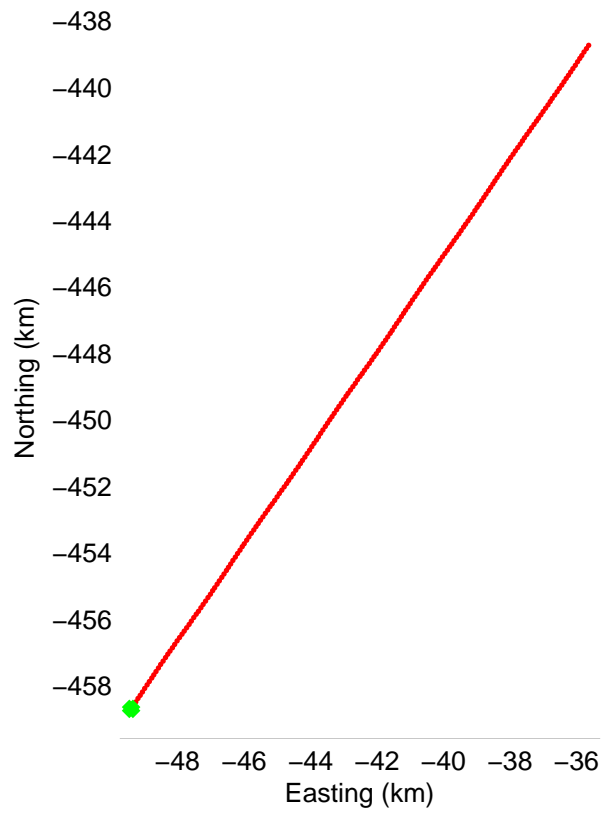
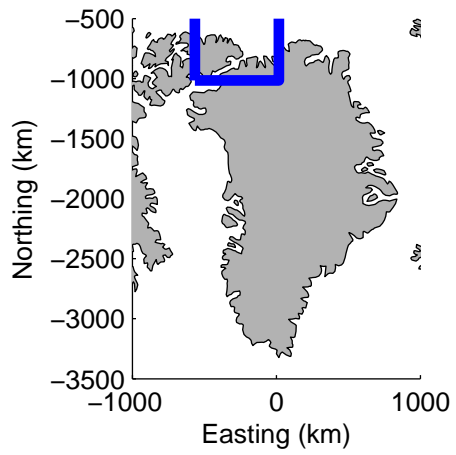


Data Frame ID: 20120329\_01\_015




Data Frame ID: 20120329\_01\_015

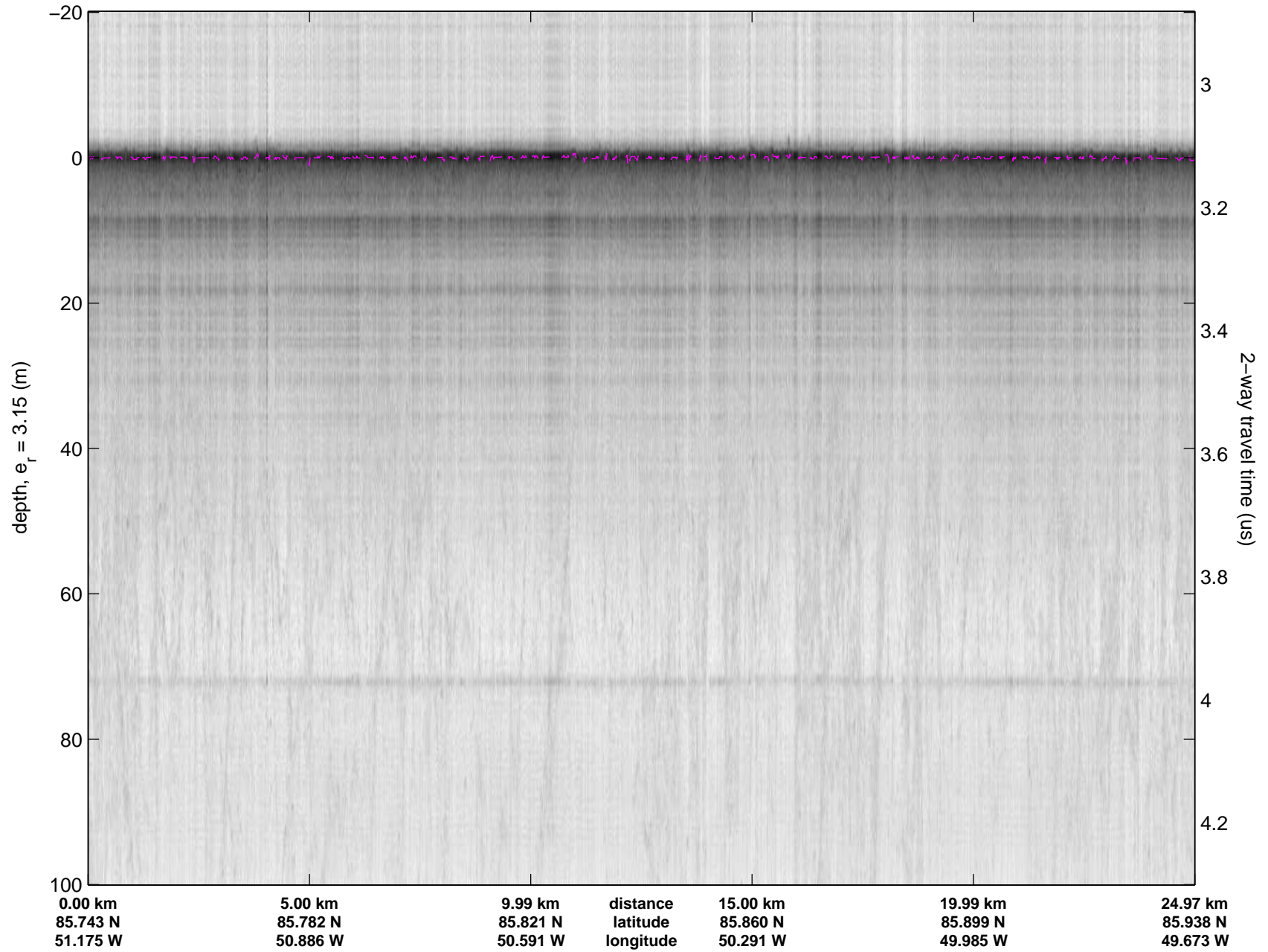




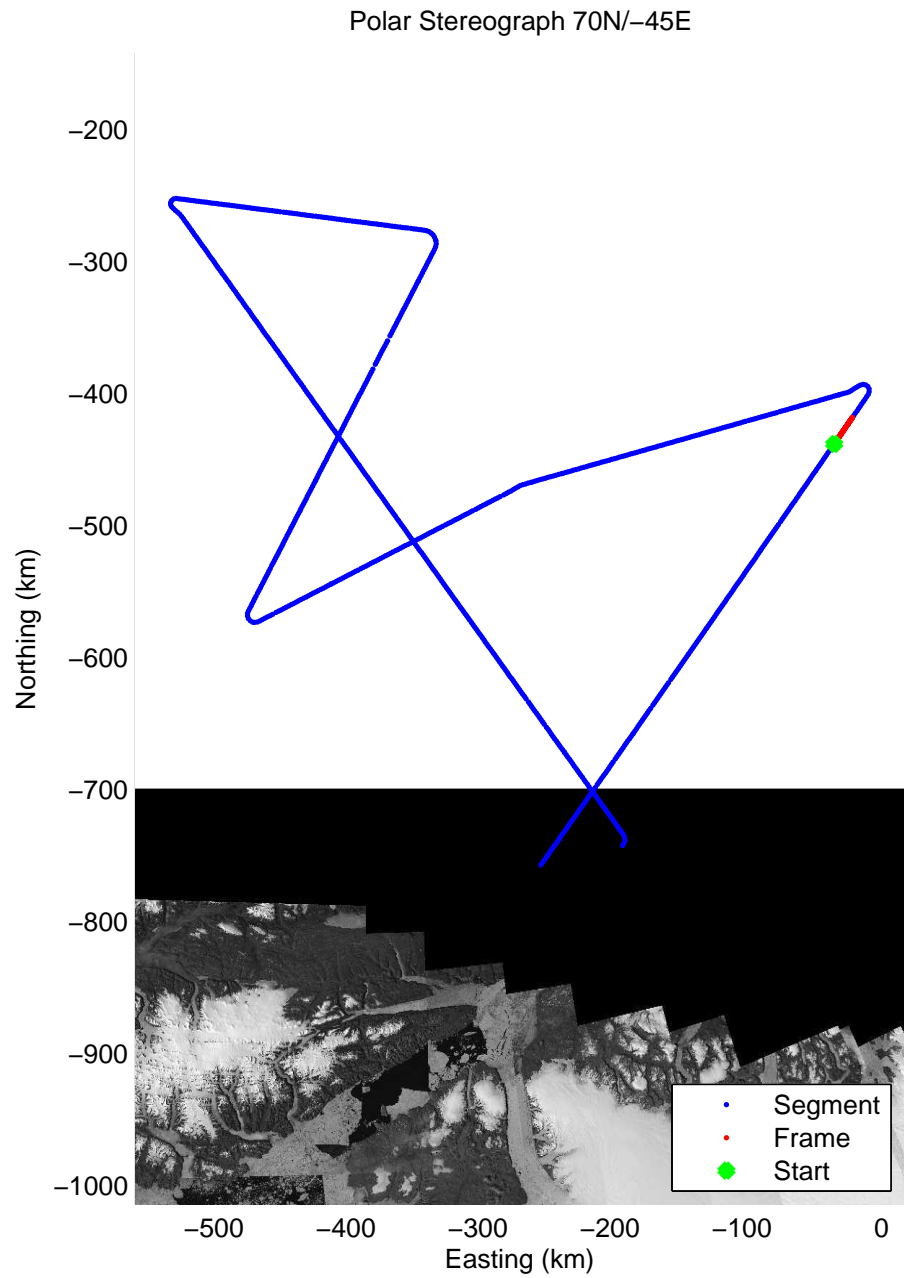
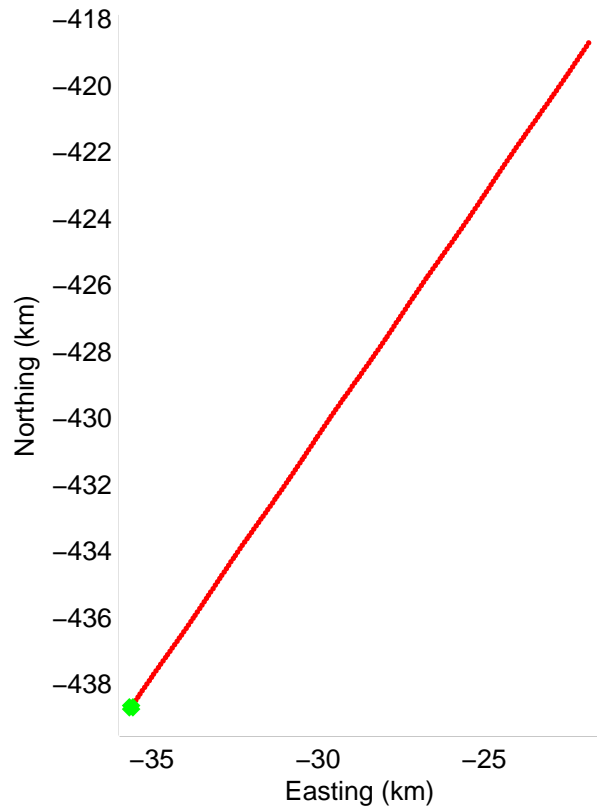
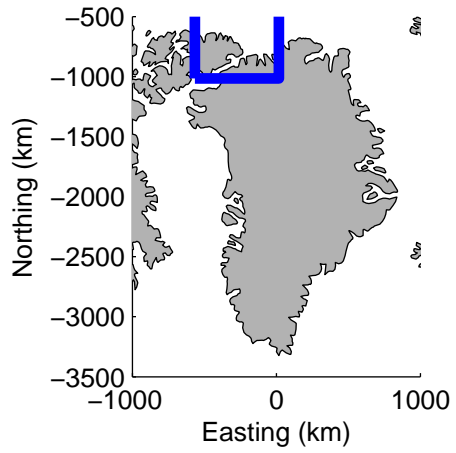
Data Frame ID: 20120329\_01\_016




Data Frame ID: 20120329\_01\_016






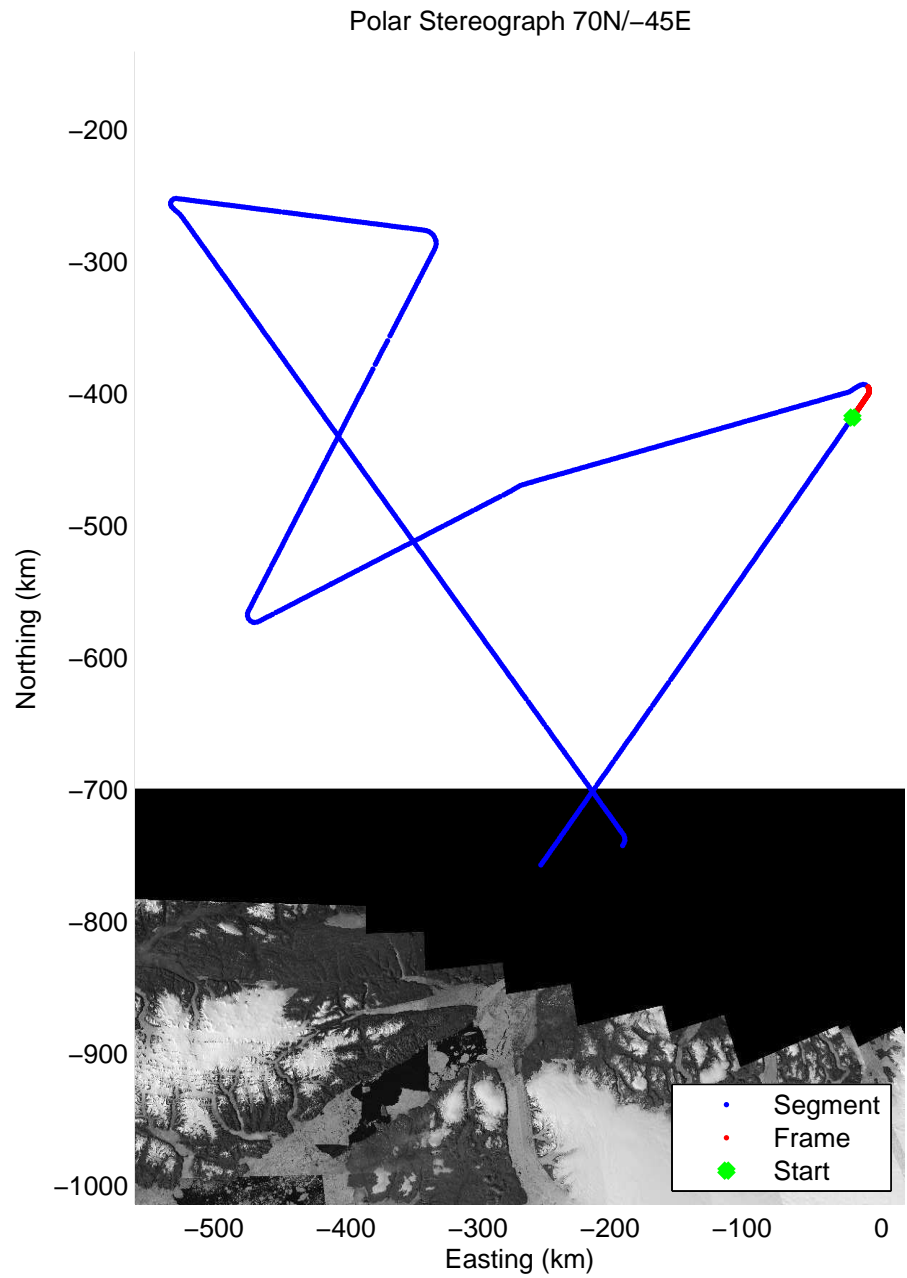
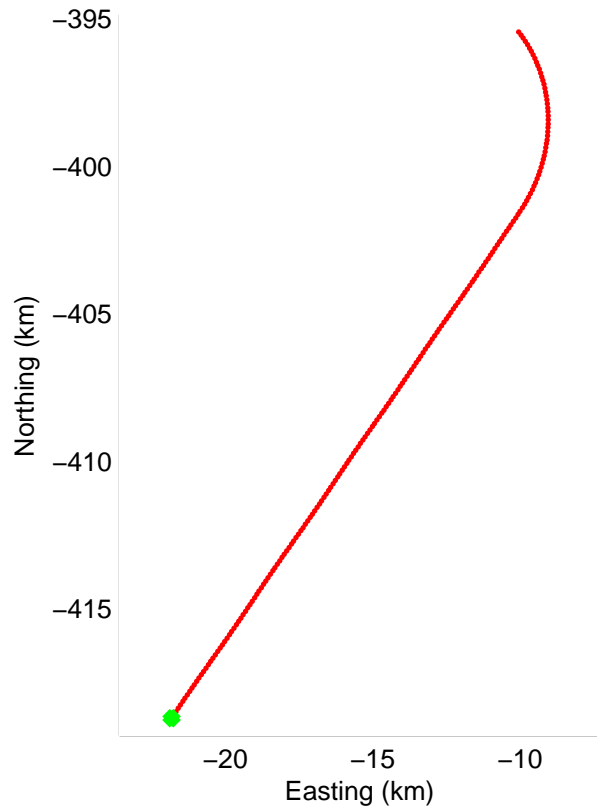
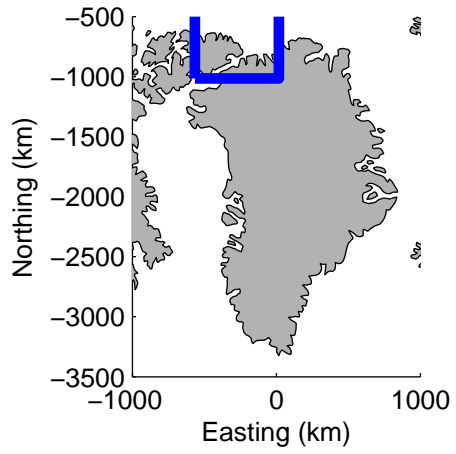


Data Frame ID: 20120329\_01\_017




Data Frame ID: 20120329\_01\_017






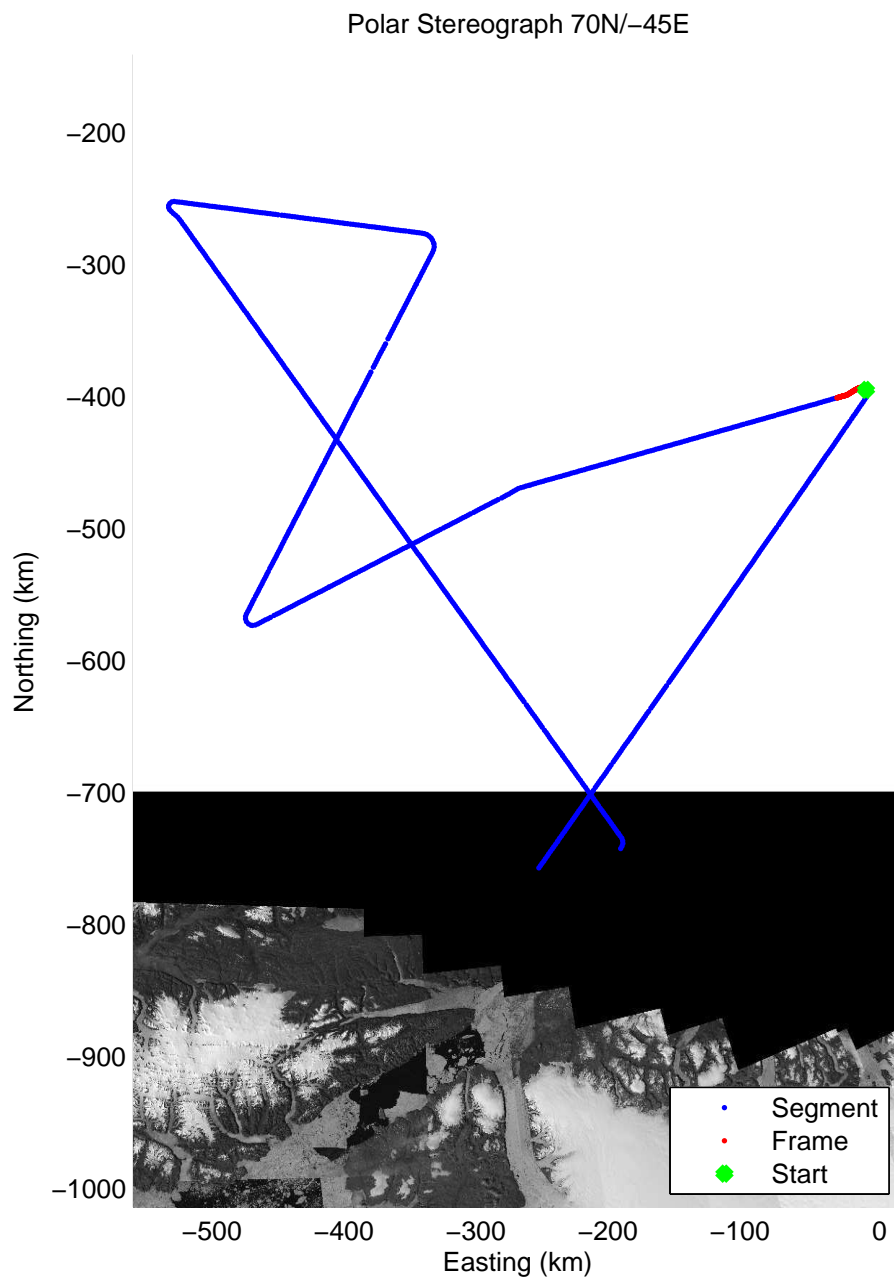
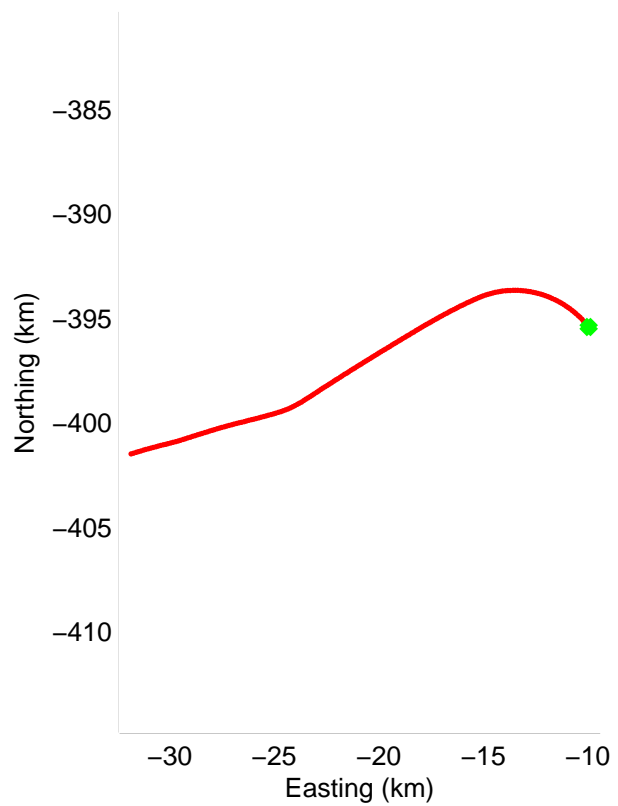
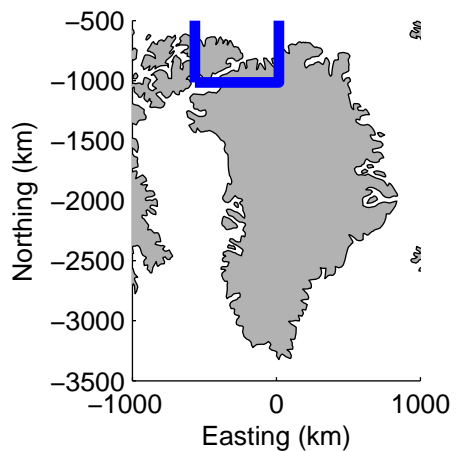
Data Frame ID: 20120329\_01\_018




Data Frame ID: 20120329\_01\_018



|          |          |          |           |          |          |          |
|----------|----------|----------|-----------|----------|----------|----------|
| 0.00 km  | 5.65 km  | 11.28 km | distance  | 16.92 km | 22.55 km | 28.19 km |
| 86.131 N | 86.174 N | 86.216 N | latitude  | 86.259 N | 86.302 N | 86.349 N |
| 48.018 W | 47.622 W | 47.219 W | longitude | 46.804 W | 46.396 W | 46.492 W |




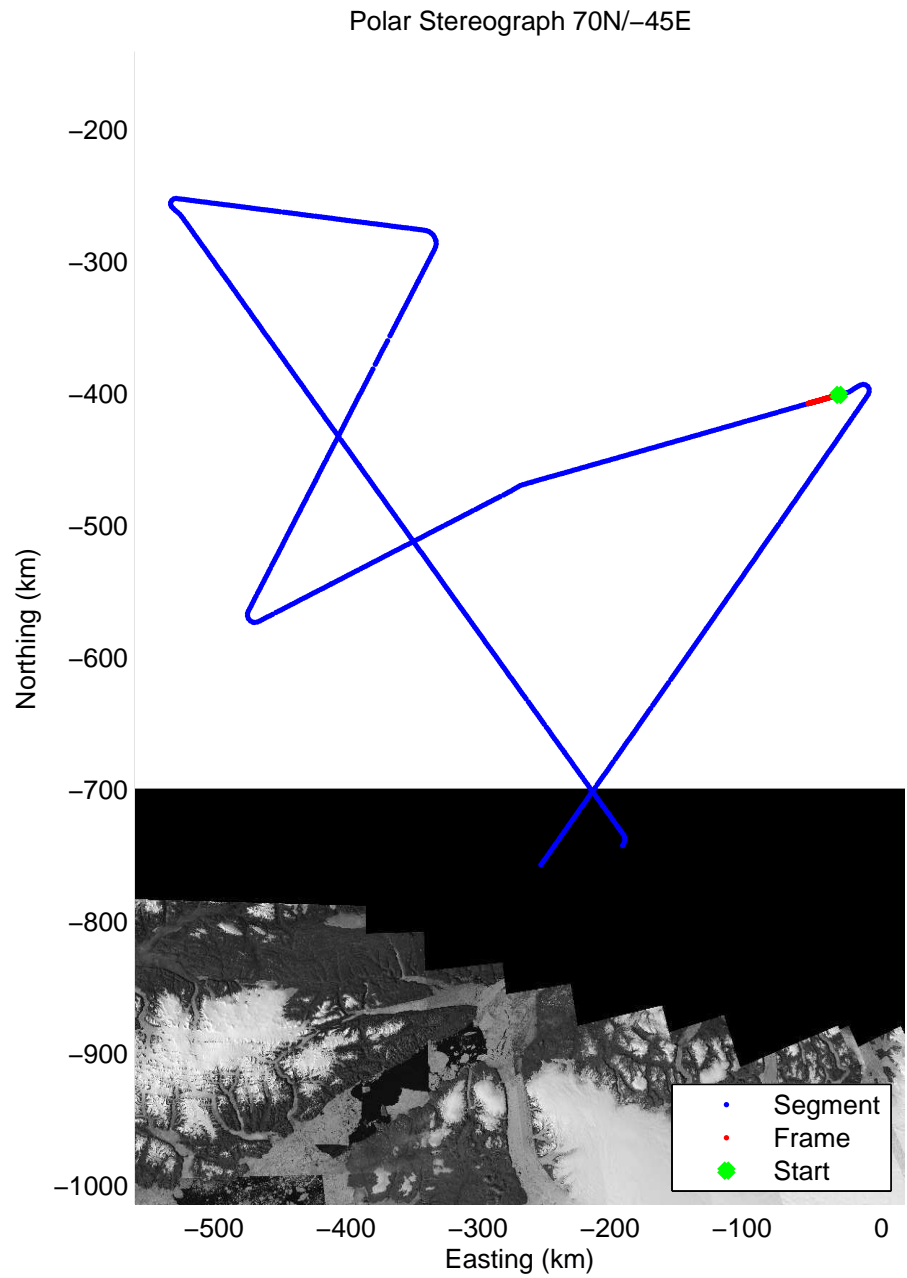
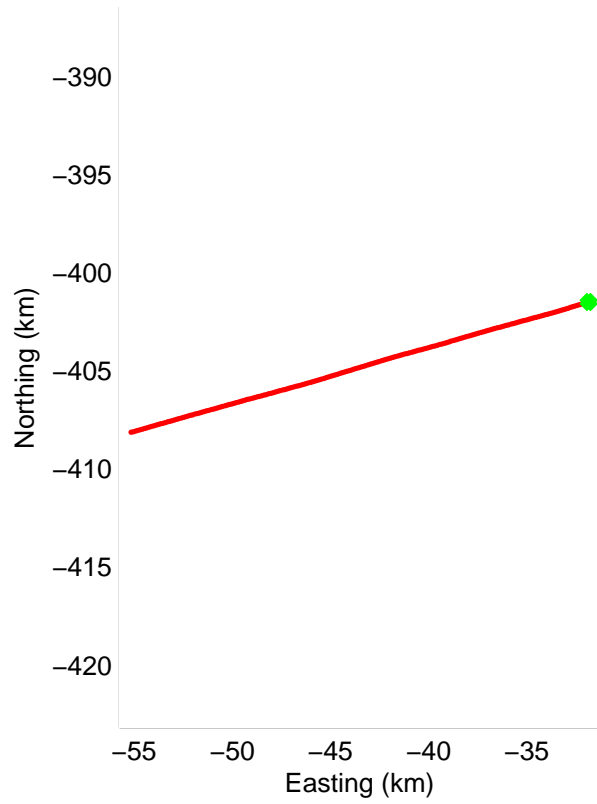
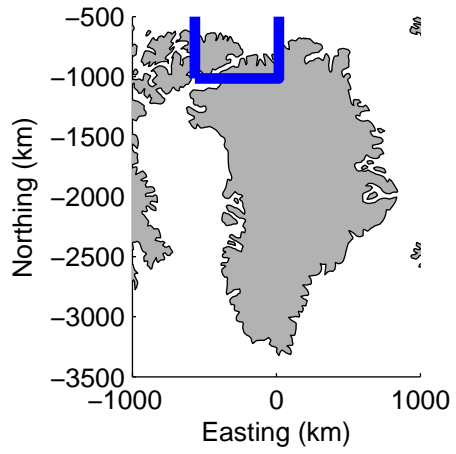
Data Frame ID: 20120329\_01\_019






Data Frame ID: 20120329\_01\_019

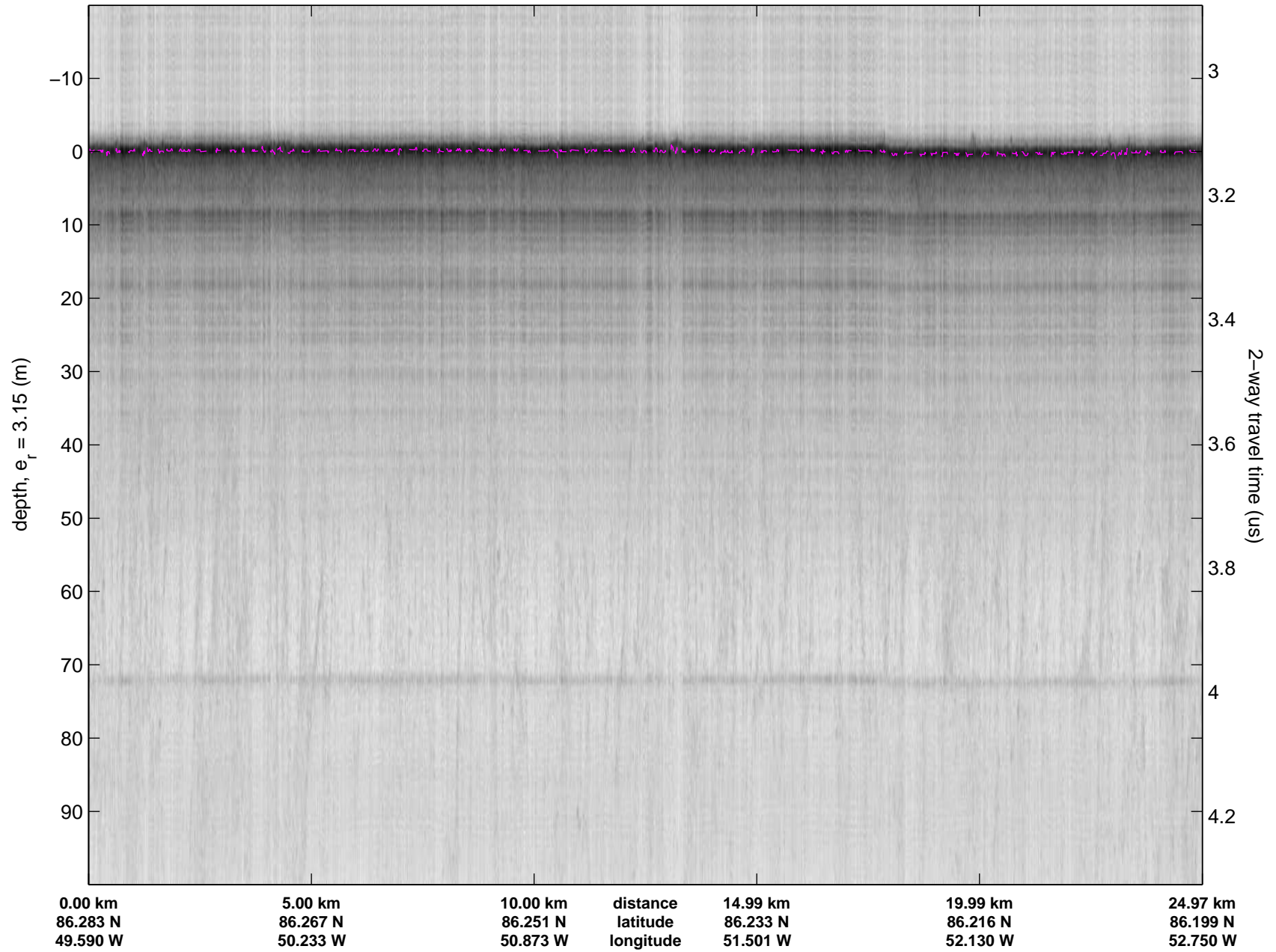


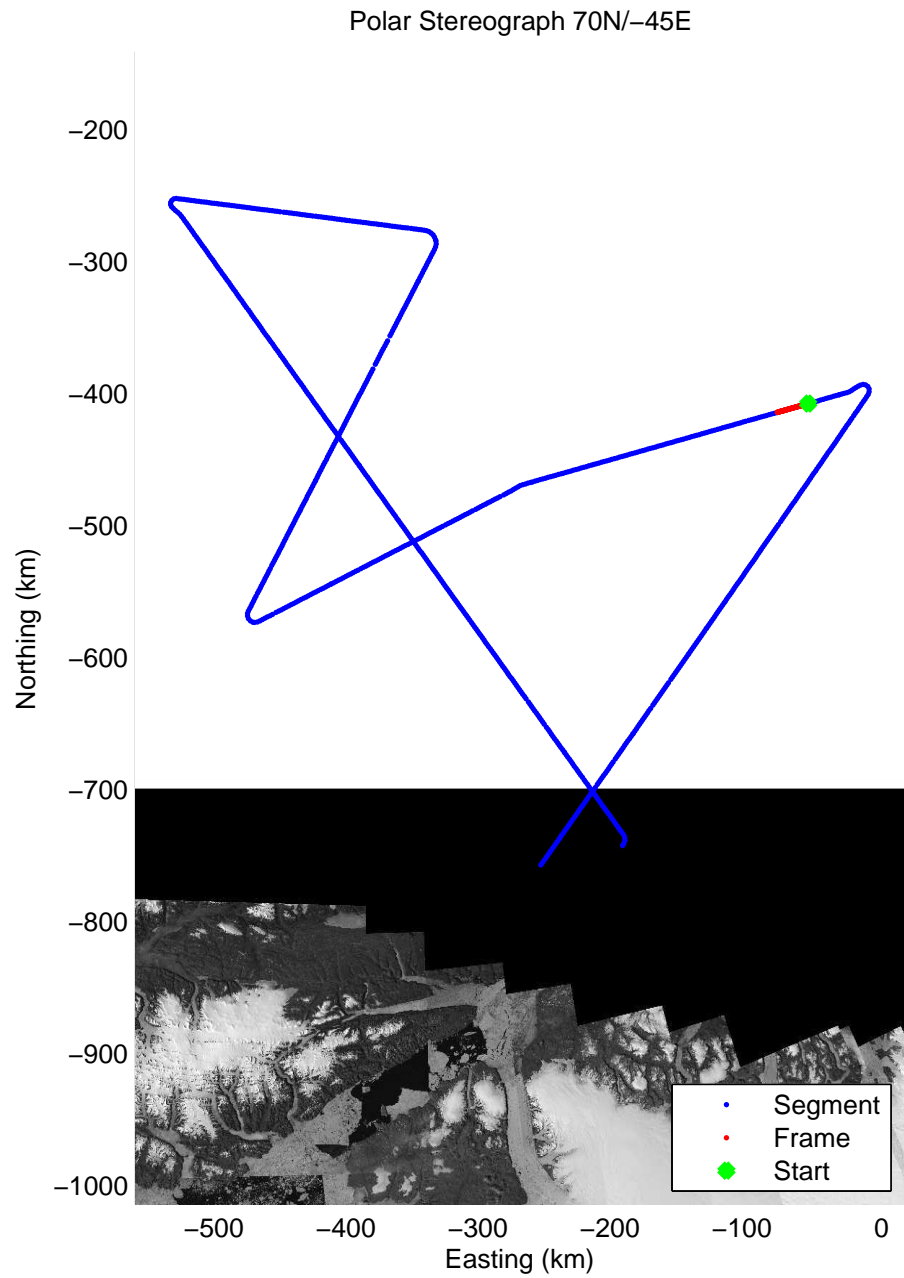
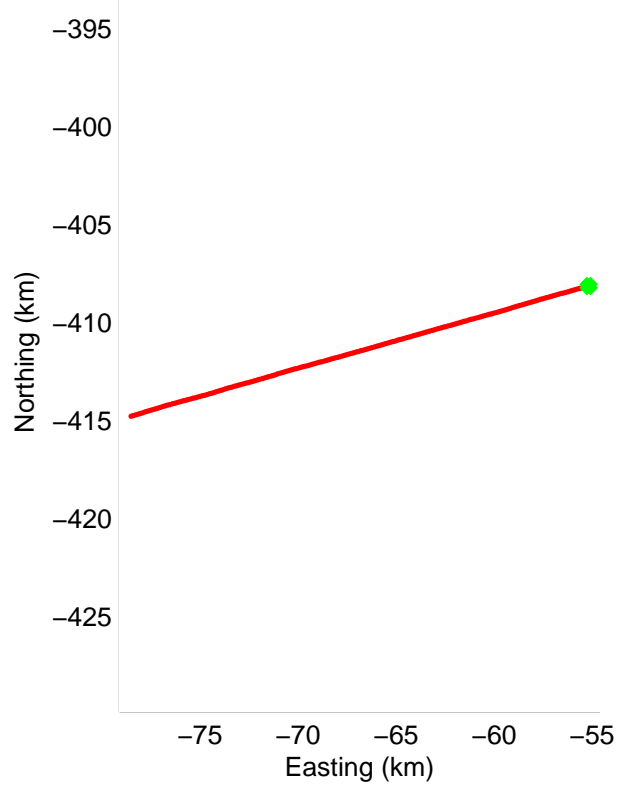
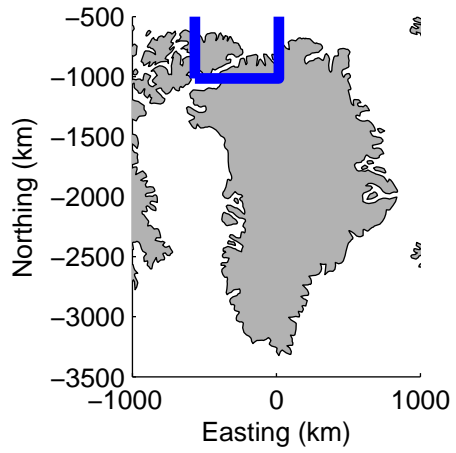


Data Frame ID: 20120329\_01\_020




Data Frame ID: 20120329\_01\_020




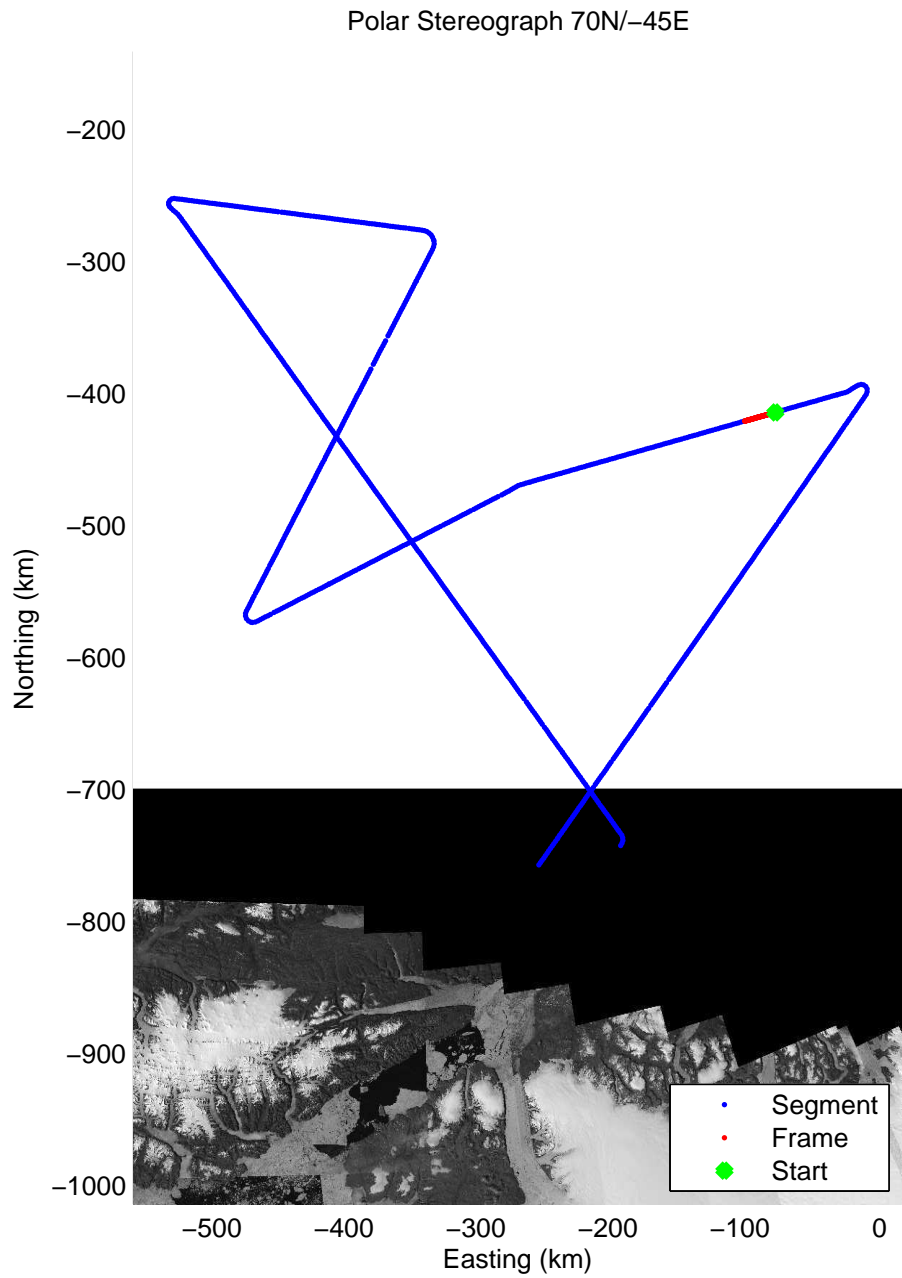
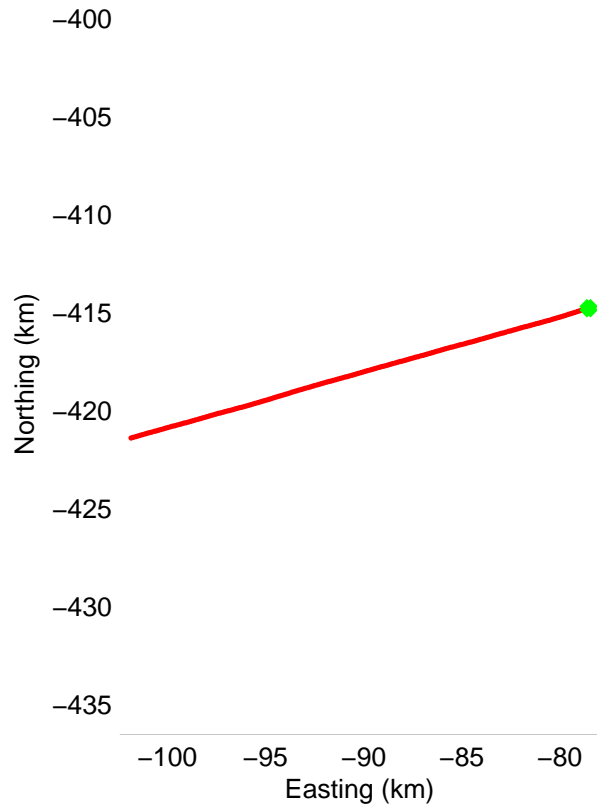
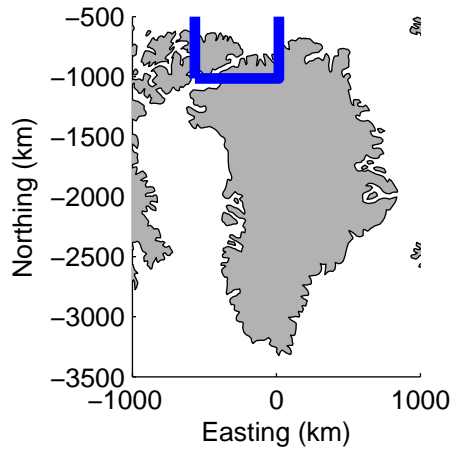


Data Frame ID: 20120329\_01\_021




Data Frame ID: 20120329\_01\_021






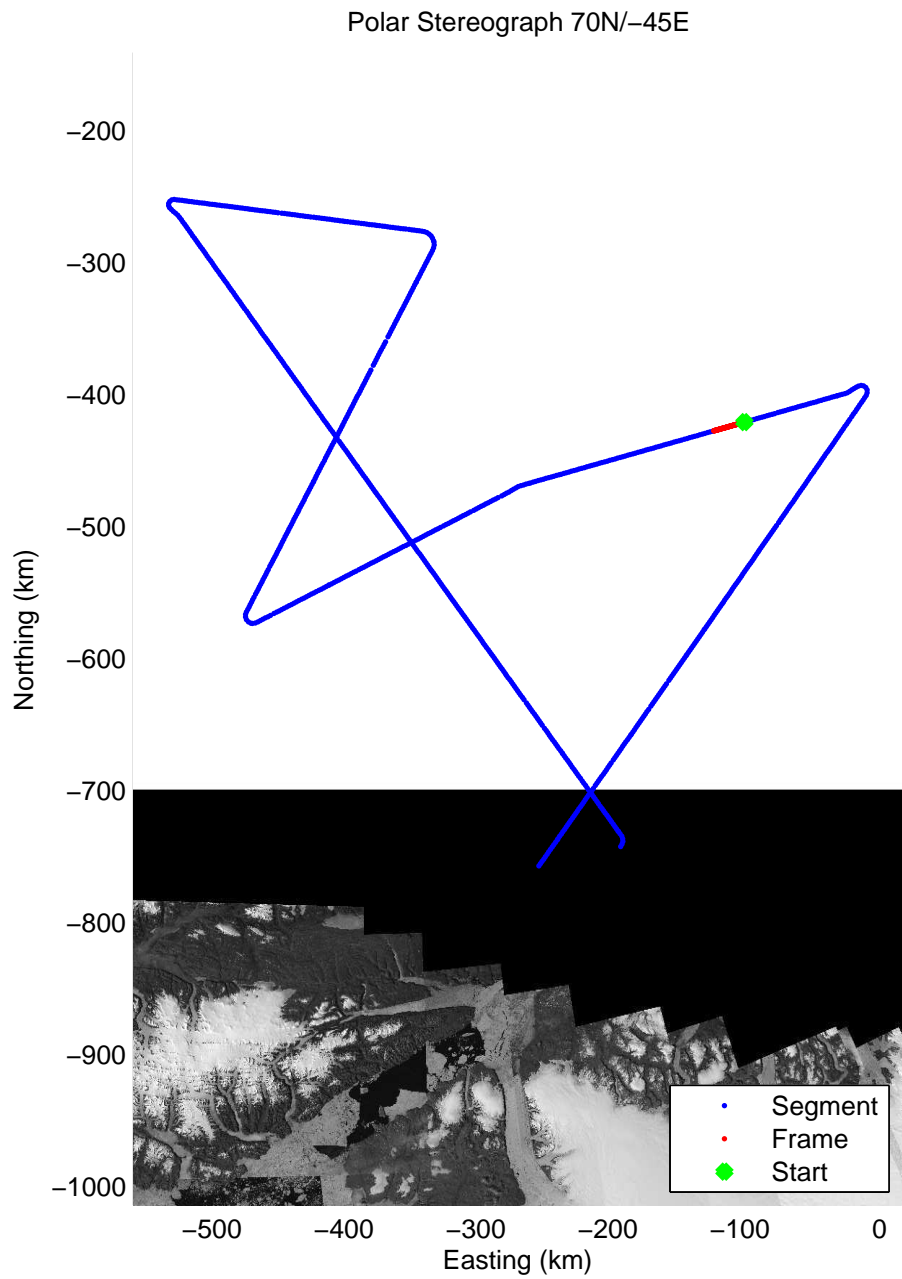
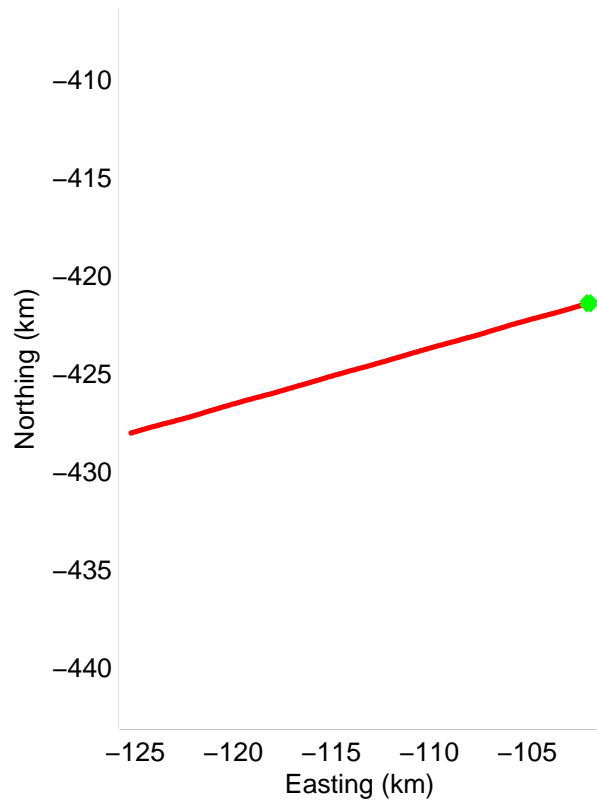
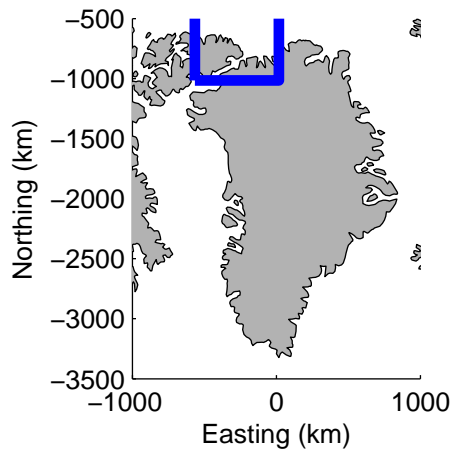


Data Frame ID: 20120329\_01\_022




Data Frame ID: 20120329\_01\_022

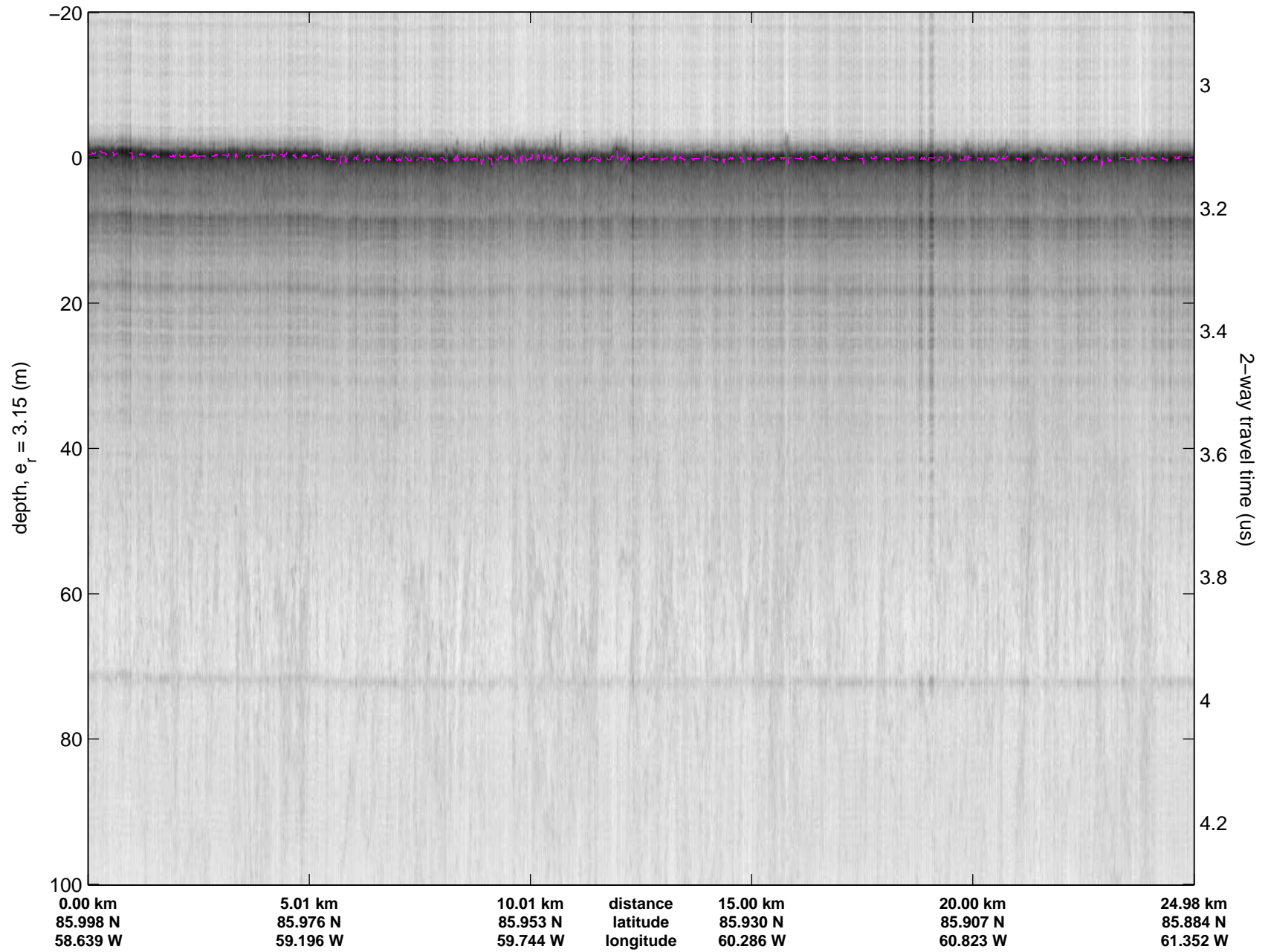


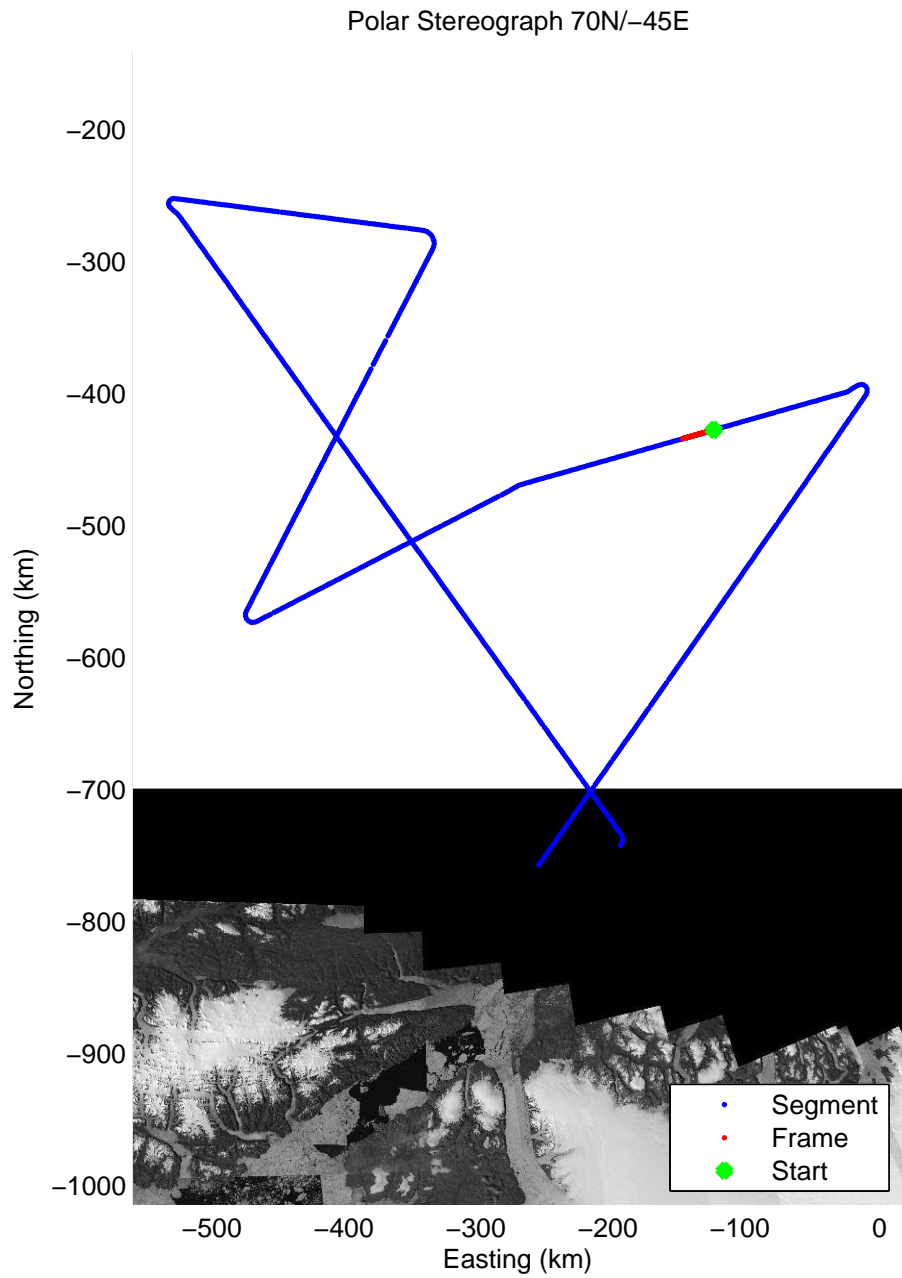
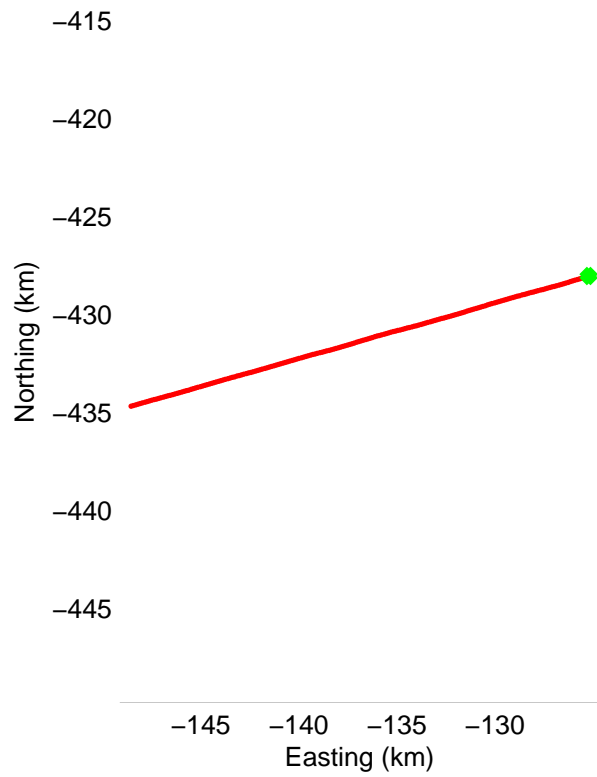
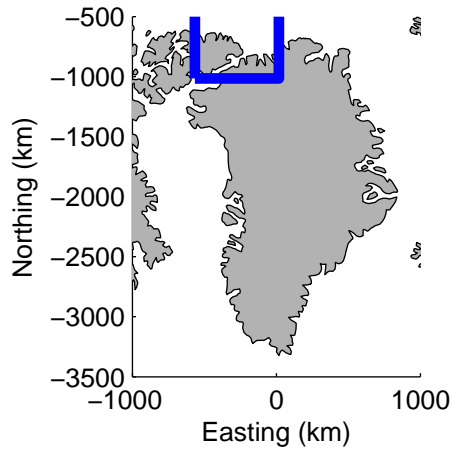


Data Frame ID: 20120329\_01\_023




Data Frame ID: 20120329\_01\_023






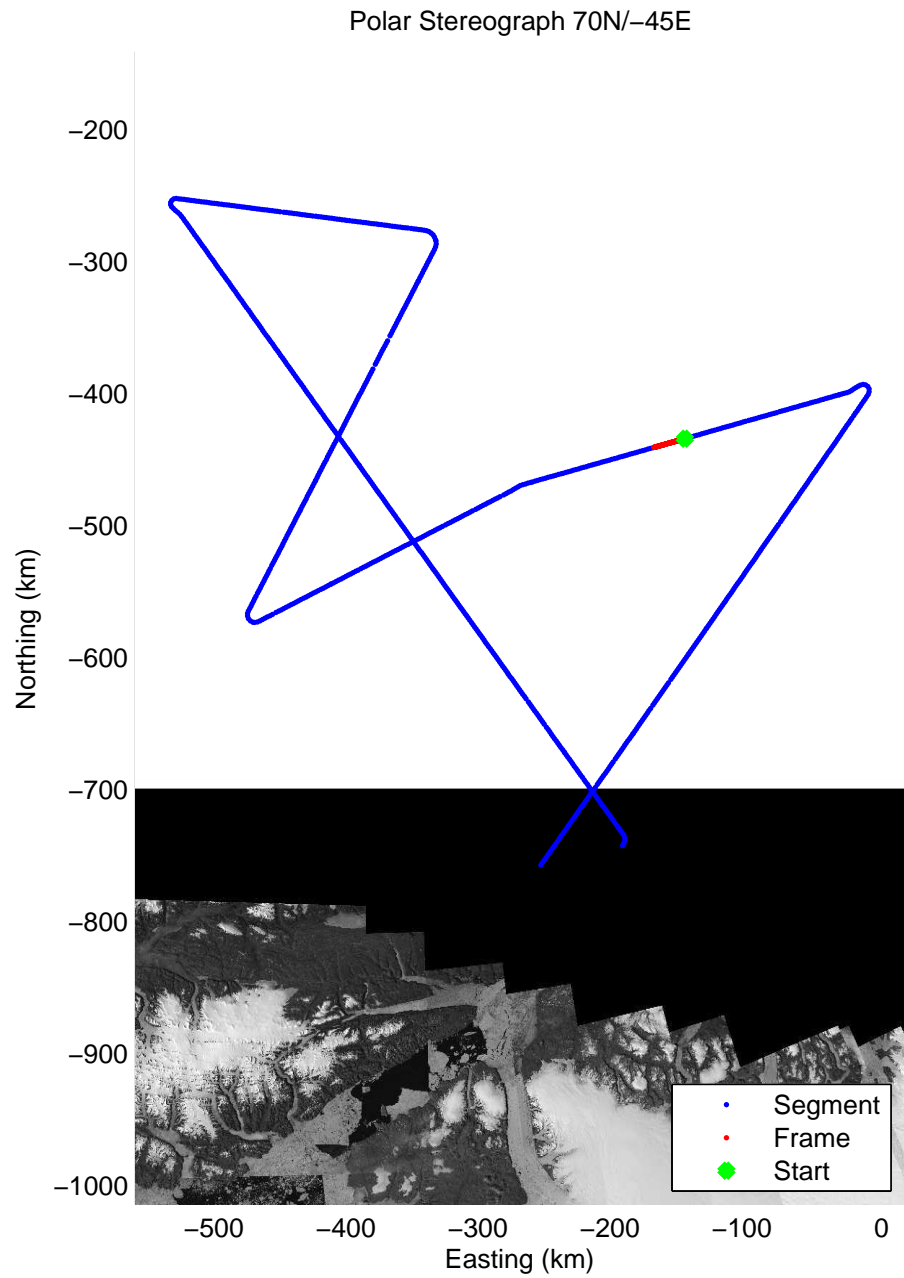
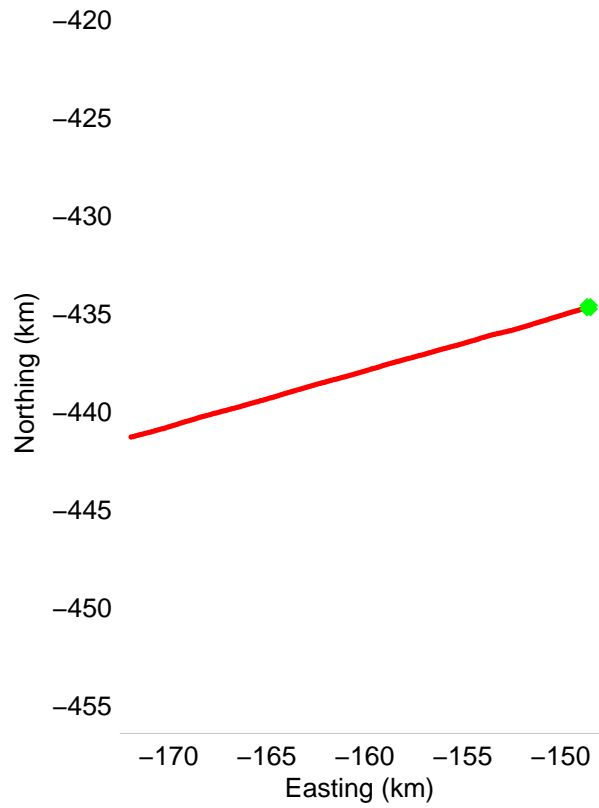
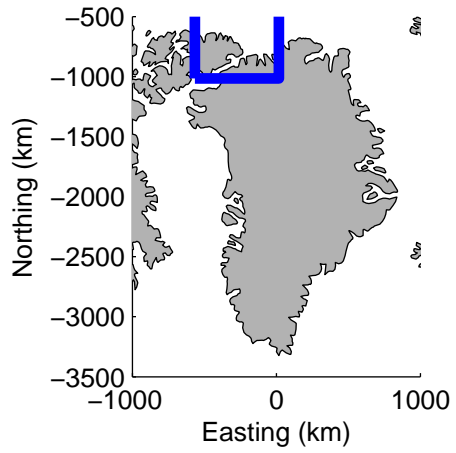
Data Frame ID: 20120329\_01\_024




Data Frame ID: 20120329\_01\_024






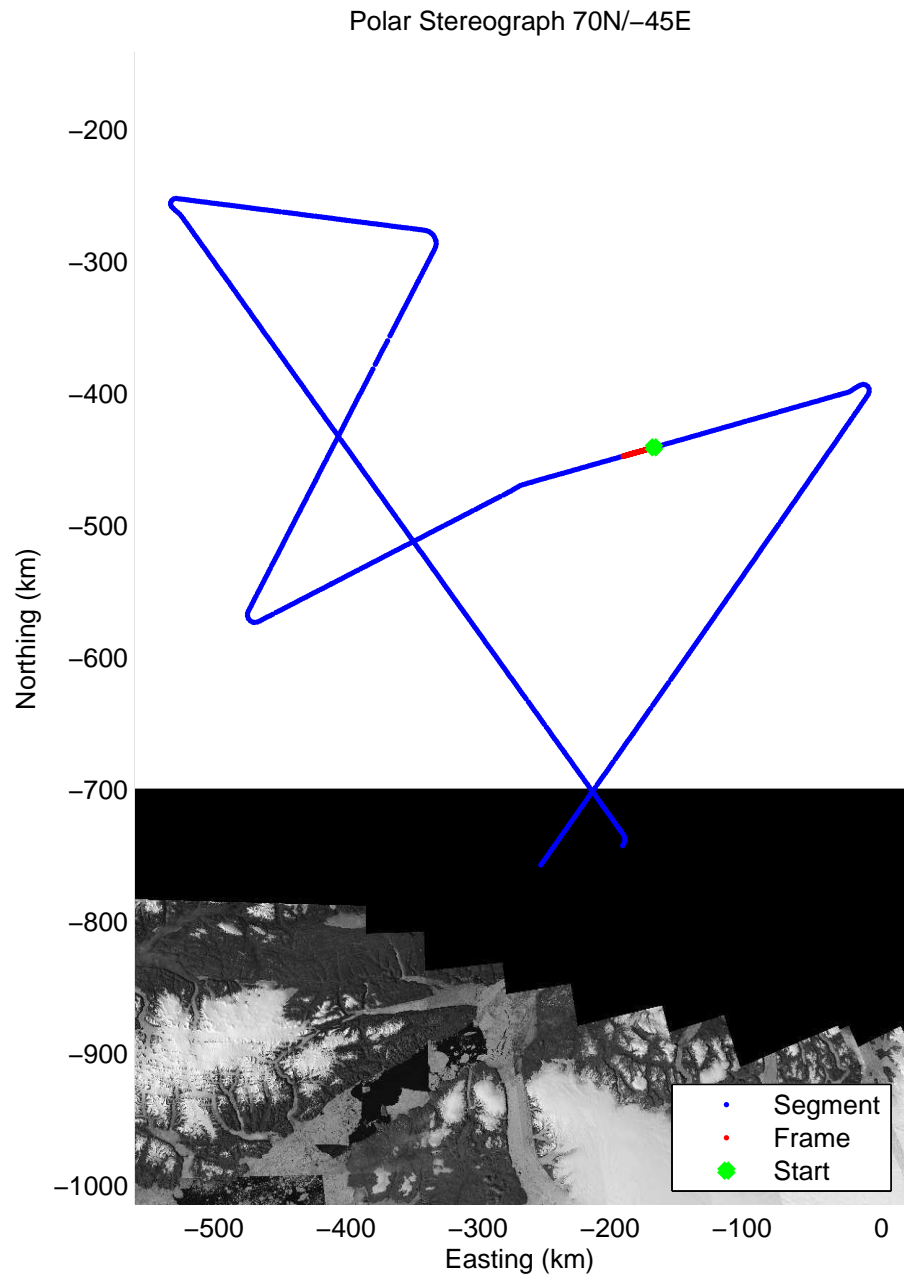
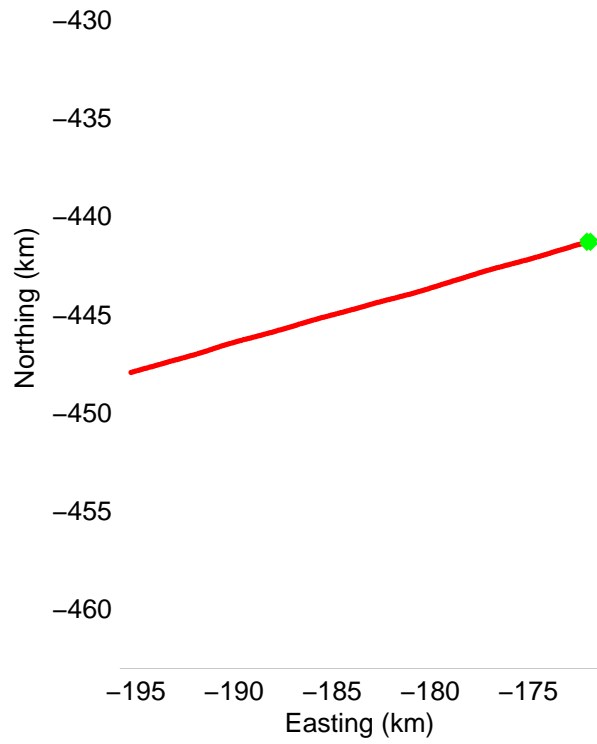
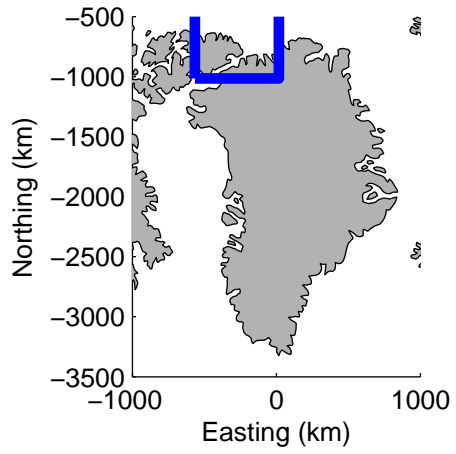


Data Frame ID: 20120329\_01\_025




Data Frame ID: 20120329\_01\_025

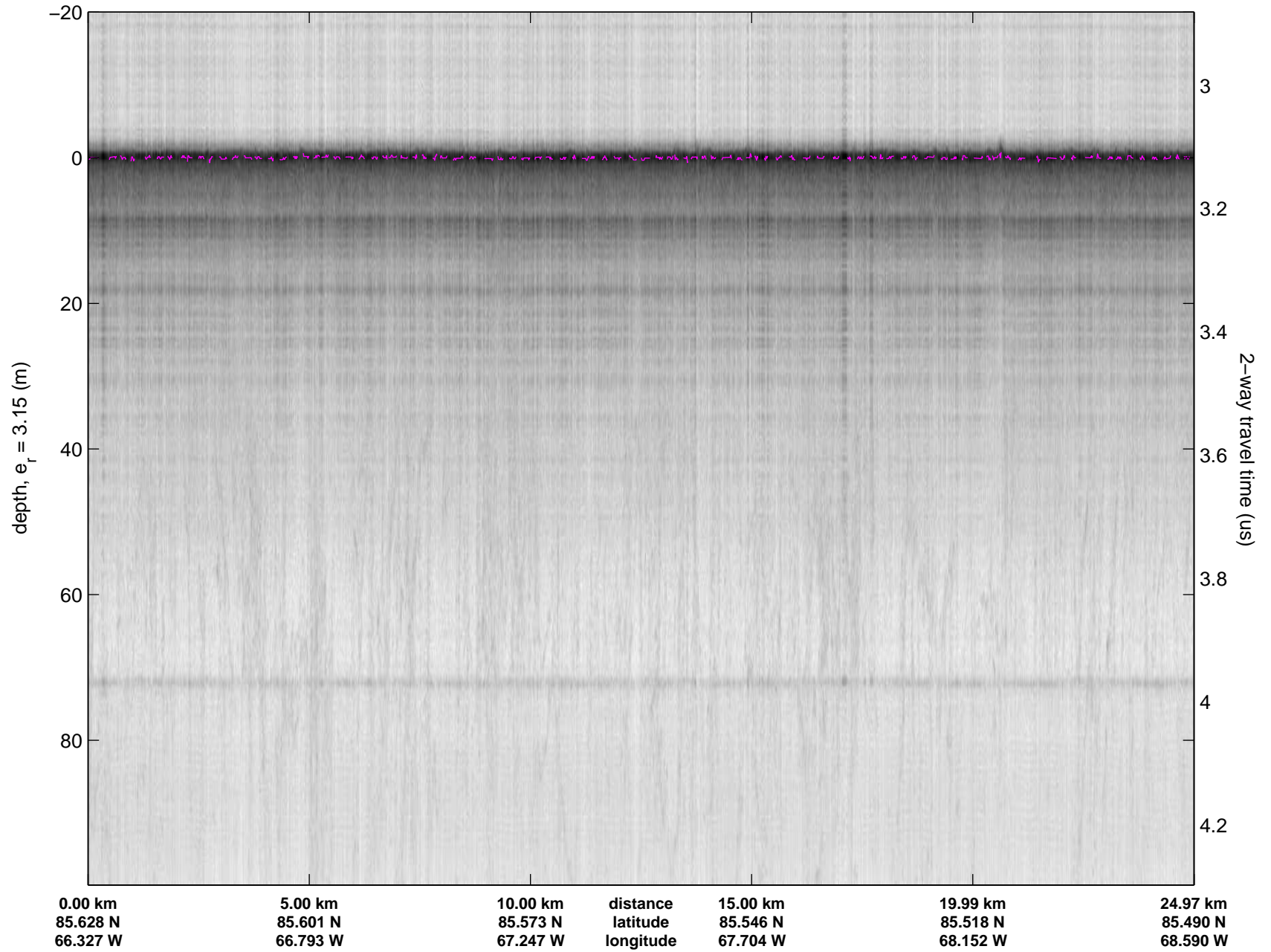


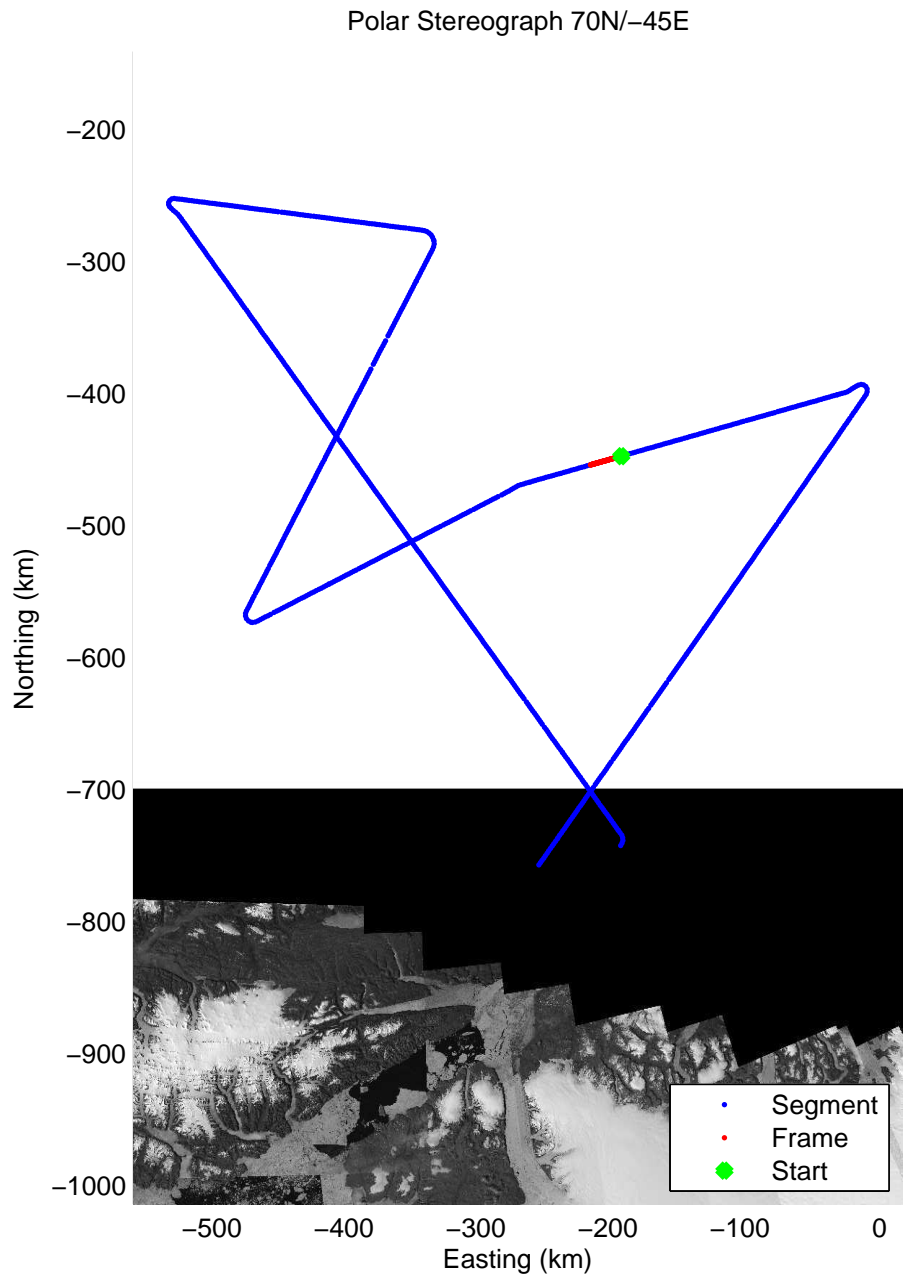
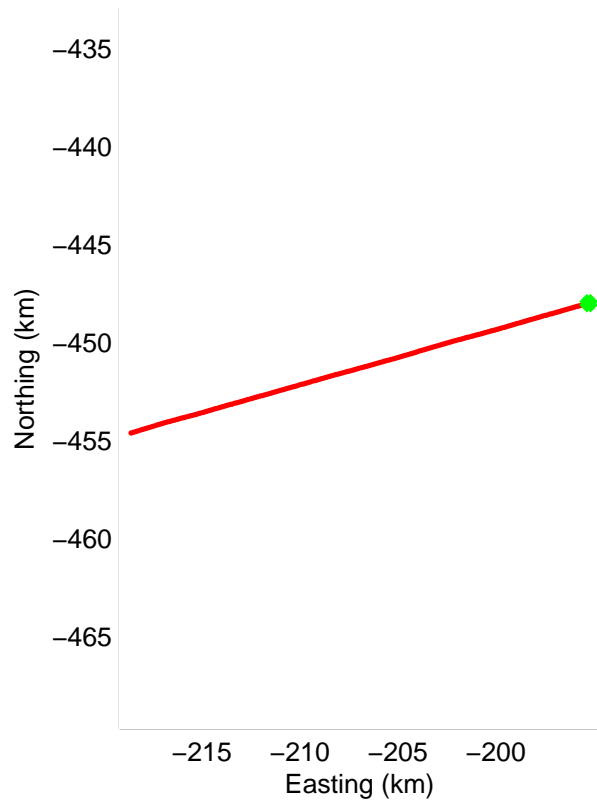
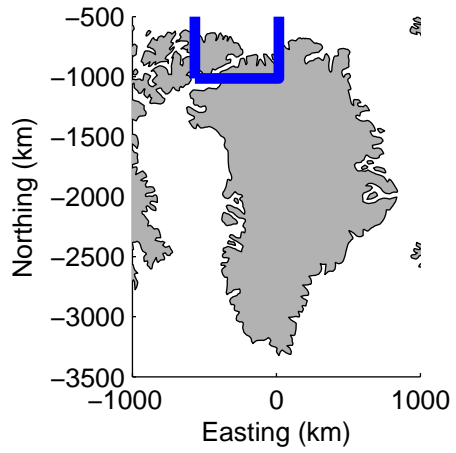


Data Frame ID: 20120329\_01\_026




Data Frame ID: 20120329\_01\_026



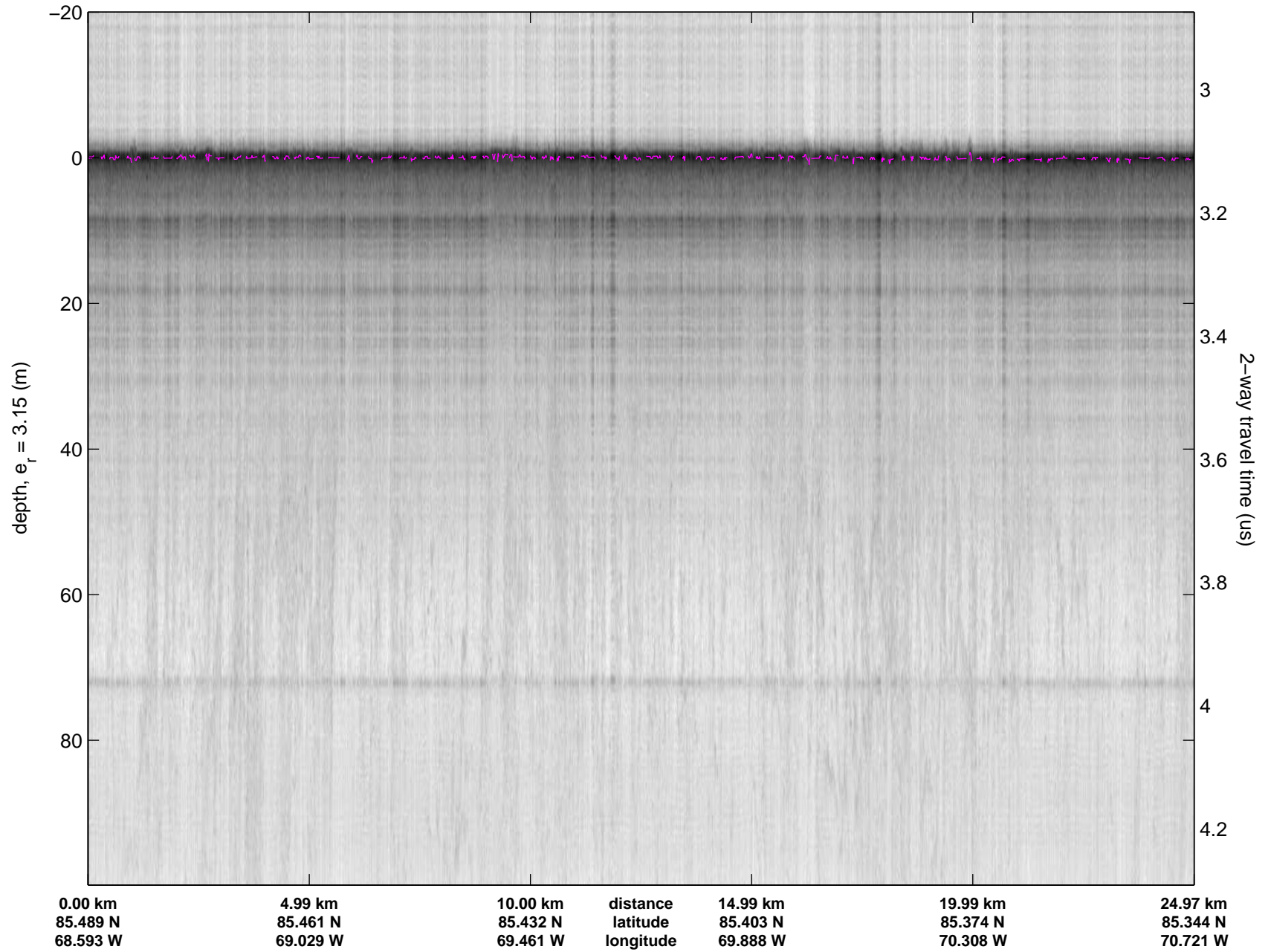


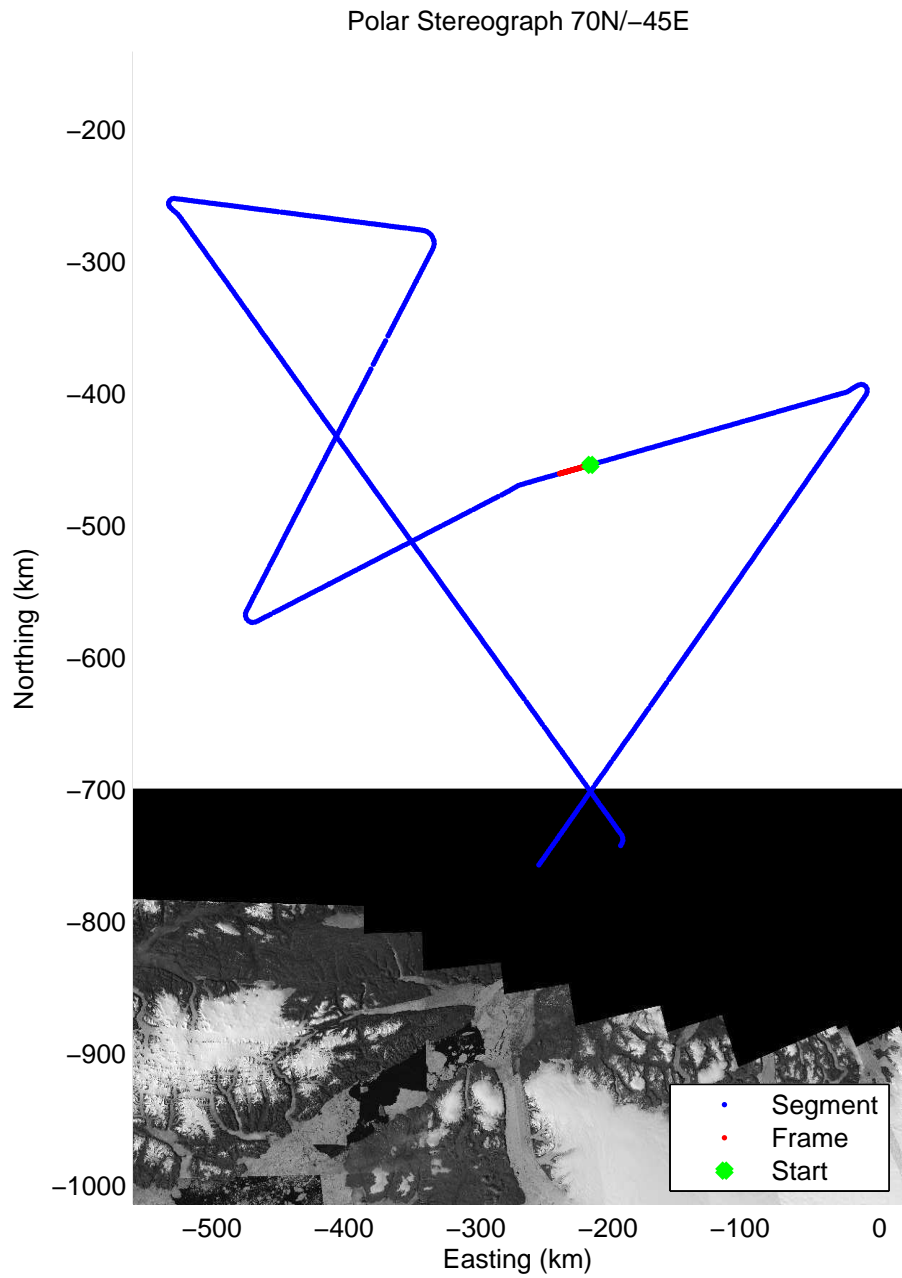
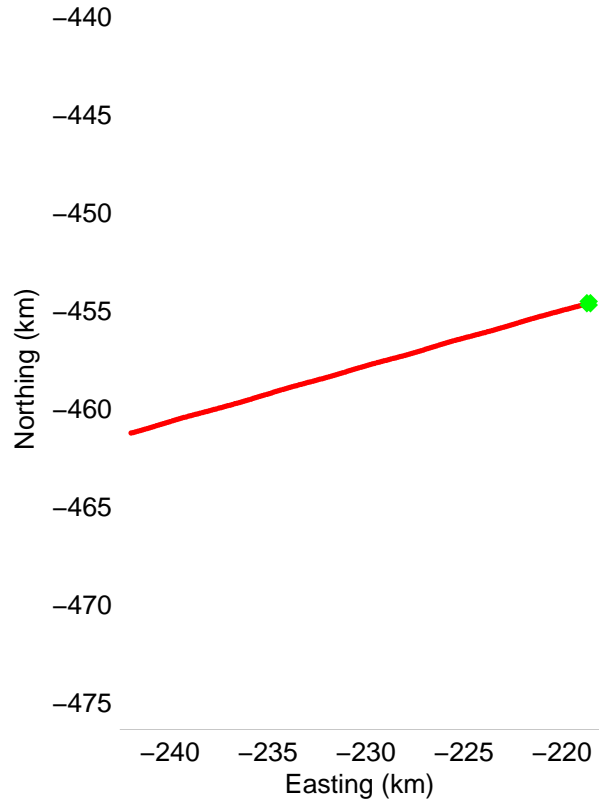
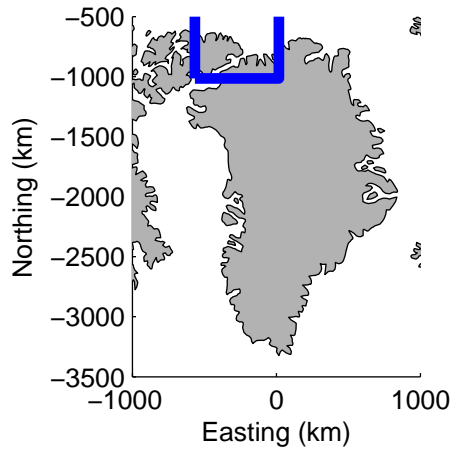
Data Frame ID: 20120329\_01\_027






Data Frame ID: 20120329\_01\_027






Data Frame ID: 20120329\_01\_028

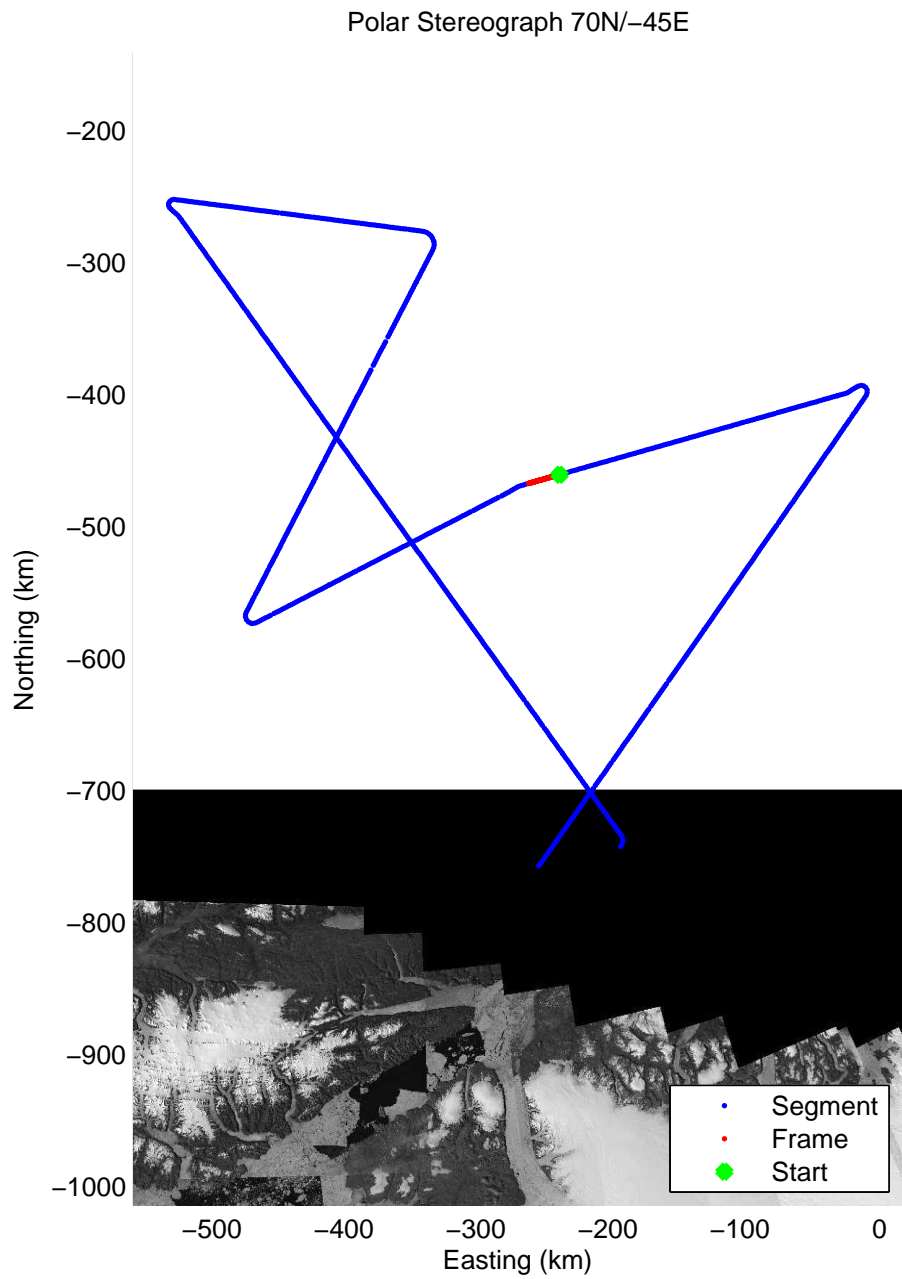
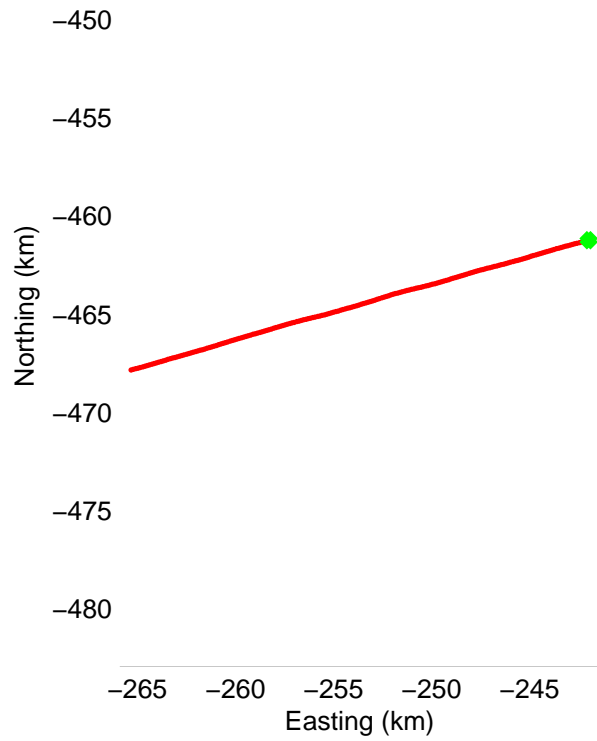
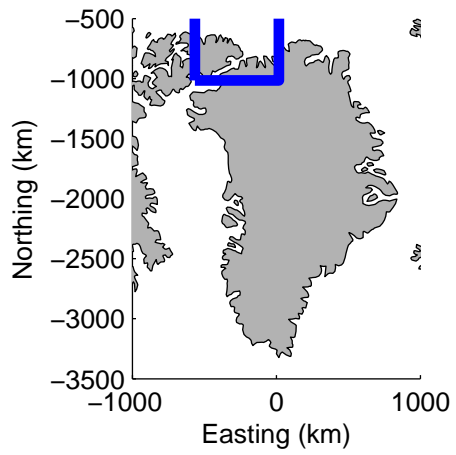


|          |          |          |           |          |          |          |
|----------|----------|----------|-----------|----------|----------|----------|
| 0.00 km  | 5.01 km  | 9.99 km  | distance  | 15.00 km | 20.00 km | 24.98 km |
| 85.344 N | 85.314 N | 85.284 N | latitude  | 85.254 N | 85.223 N | 85.193 N |
| 70.723 W | 71.134 W | 71.537 W | longitude | 71.938 W | 72.331 W | 72.720 W |


Data Frame ID: 20120329\_01\_028




|          |          |          |           |          |          |          |
|----------|----------|----------|-----------|----------|----------|----------|
| 0.00 km  | 5.01 km  | 9.99 km  | distance  | 15.00 km | 20.00 km | 24.98 km |
| 85.344 N | 85.314 N | 85.284 N | latitude  | 85.254 N | 85.223 N | 85.193 N |
| 70.723 W | 71.134 W | 71.537 W | longitude | 71.938 W | 72.331 W | 72.720 W |



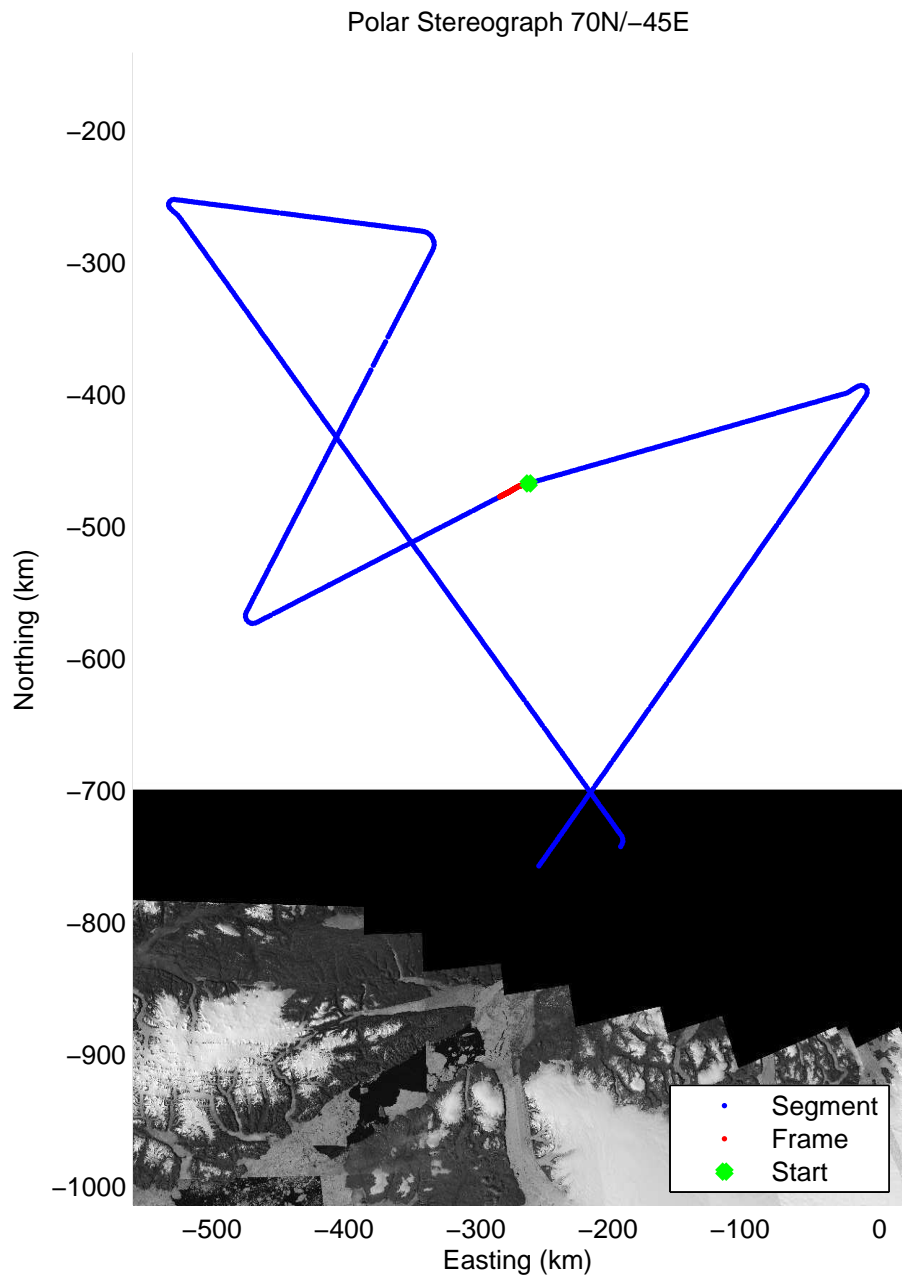
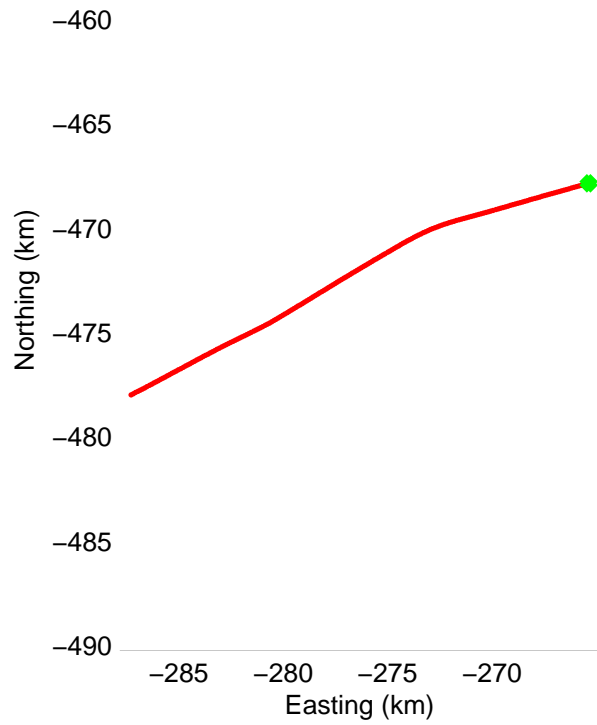
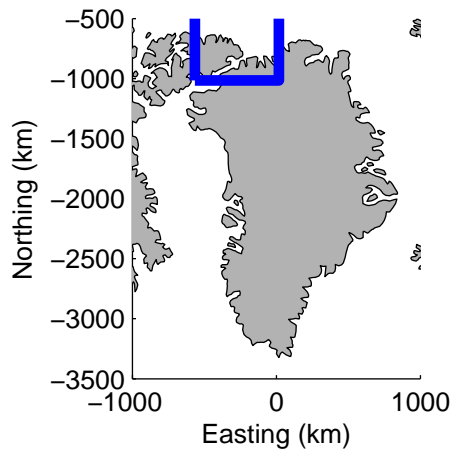
Data Frame ID: 20120329\_01\_029



Data Frame ID: 20120329\_01\_029




|          |          |          |           |          |          |          |
|----------|----------|----------|-----------|----------|----------|----------|
| 0.00 km  | 5.01 km  | 10.00 km | distance  | 14.98 km | 19.99 km | 24.97 km |
| 85.193 N | 85.162 N | 85.131 N | latitude  | 85.100 N | 85.068 N | 85.036 N |
| 72.721 W | 73.108 W | 73.490 W | longitude | 73.862 W | 74.232 W | 74.594 W |




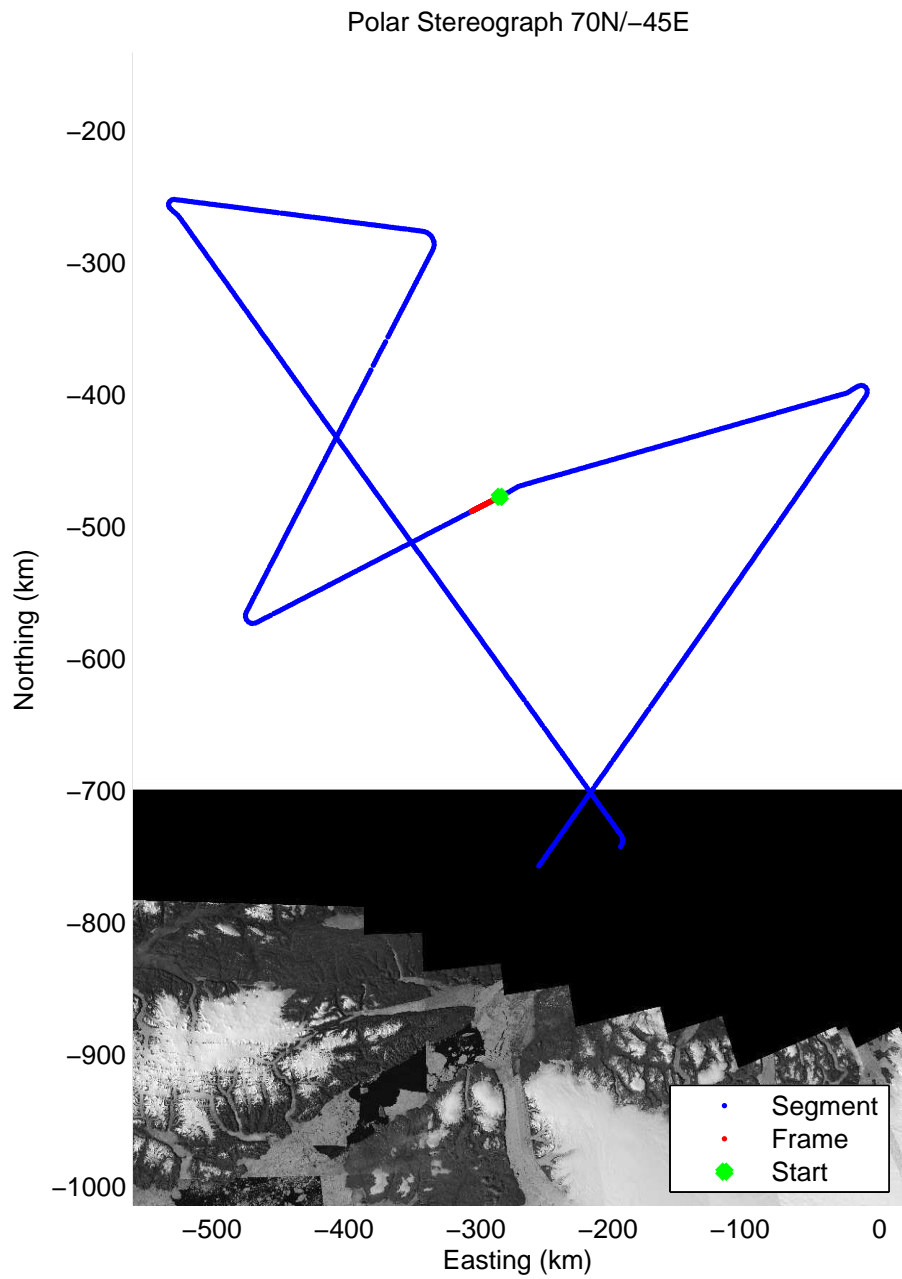
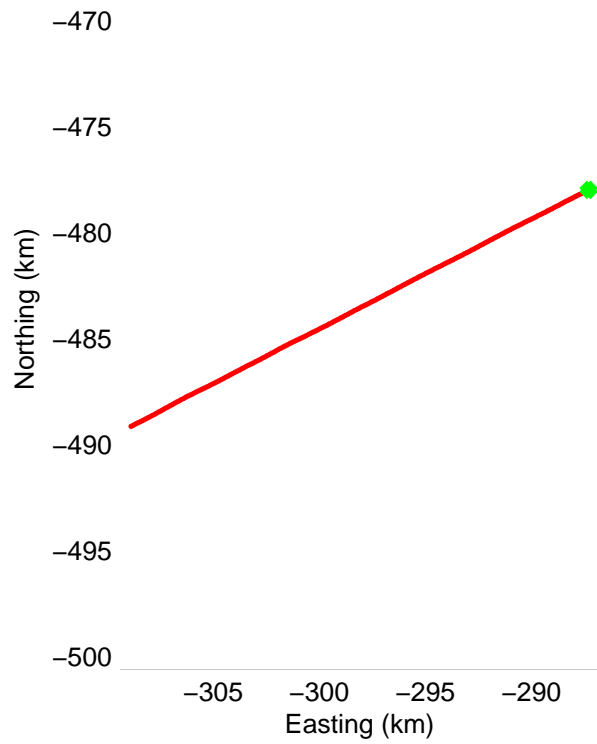
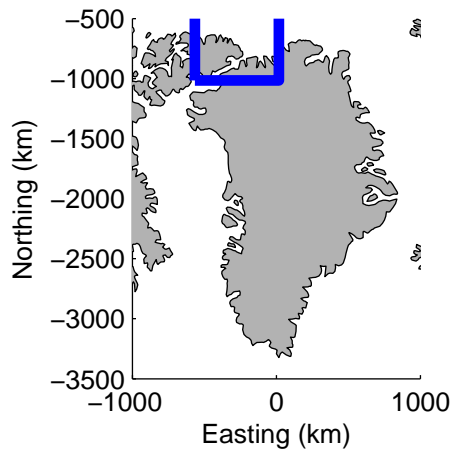


Data Frame ID: 20120329\_01\_030




Data Frame ID: 20120329\_01\_030




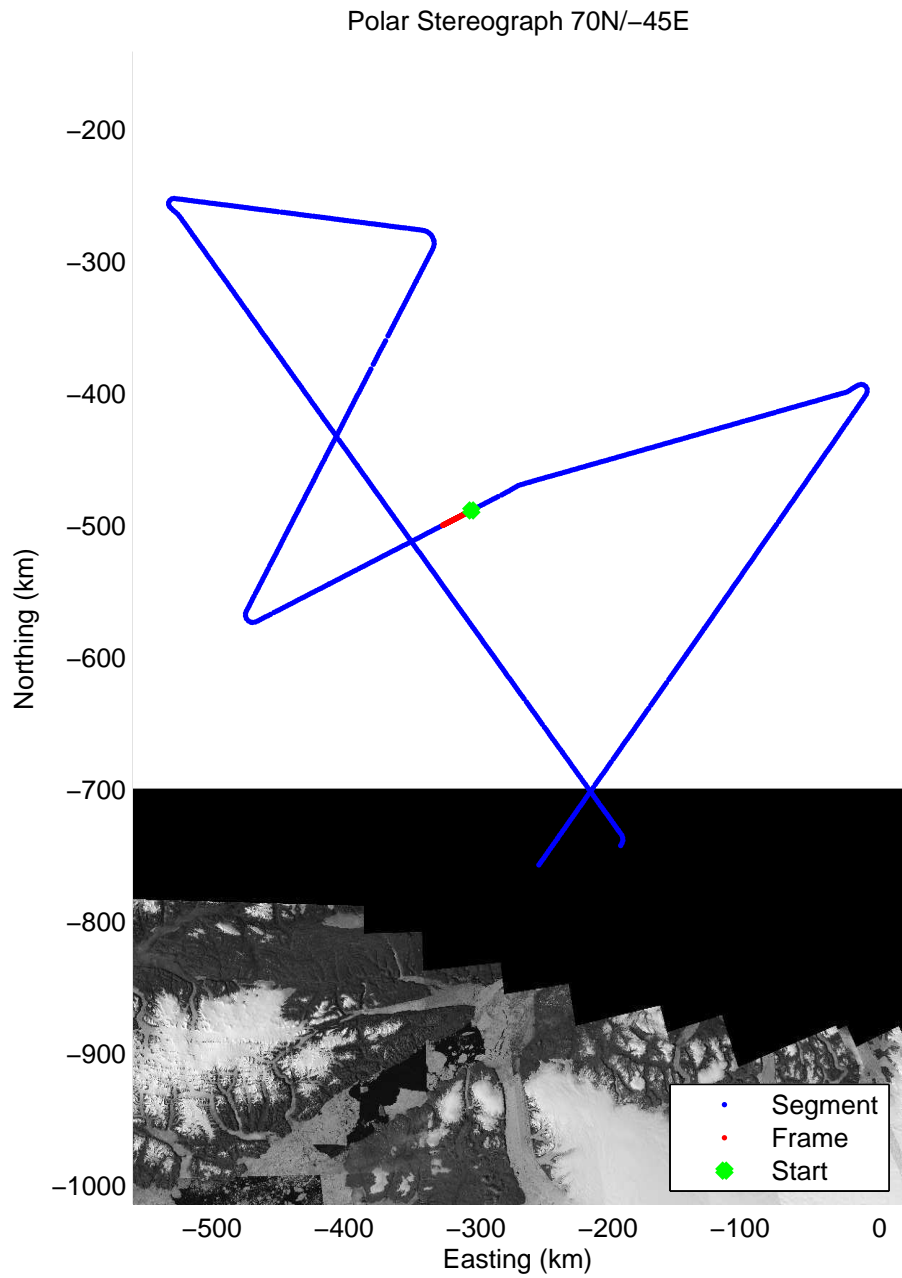
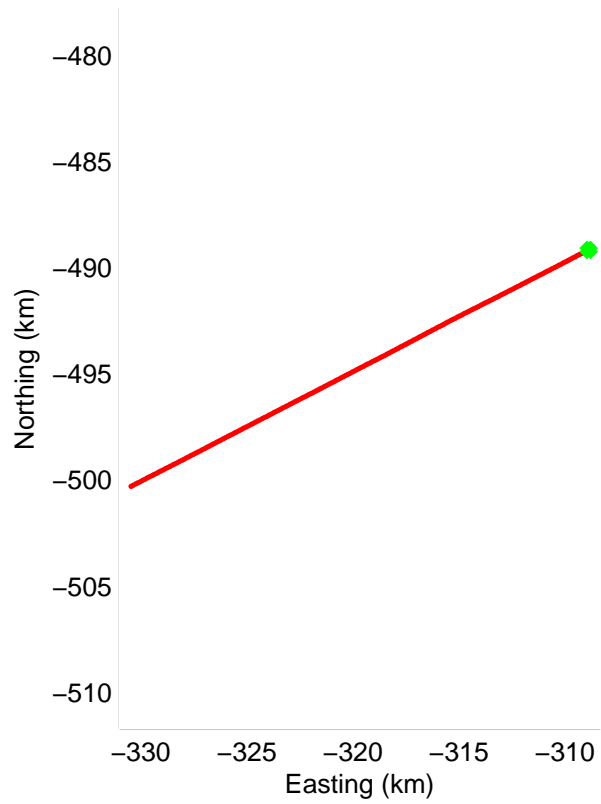
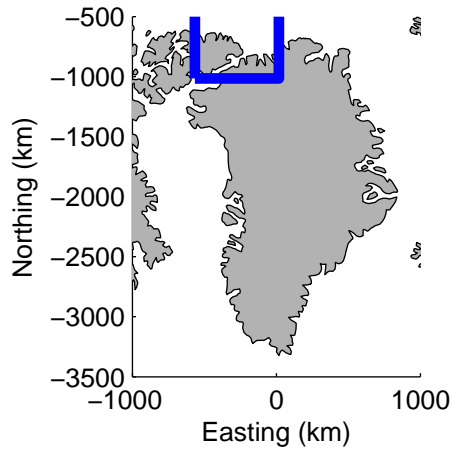


Data Frame ID: 20120329\_01\_031




Data Frame ID: 20120329\_01\_031







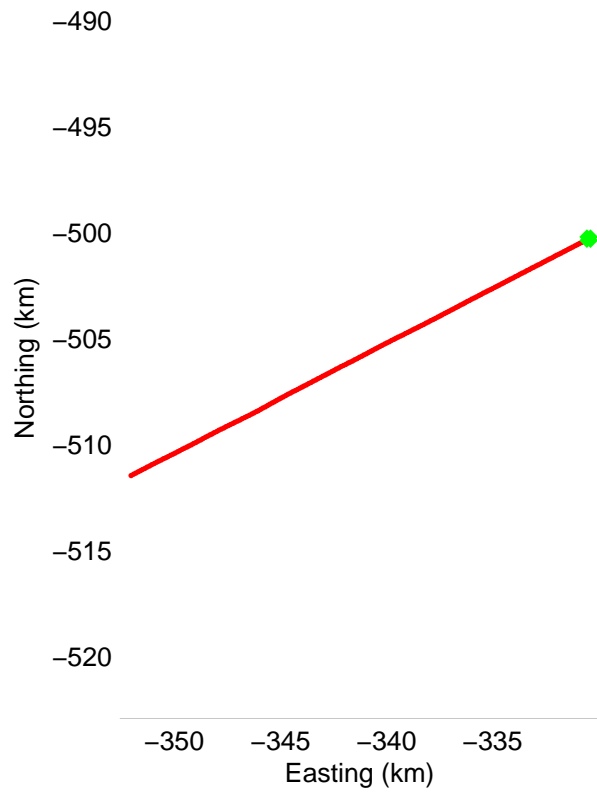
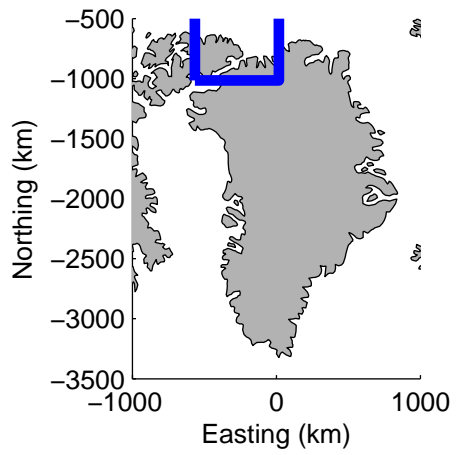
Data Frame ID: 20120329\_01\_032




Data Frame ID: 20120329\_01\_032






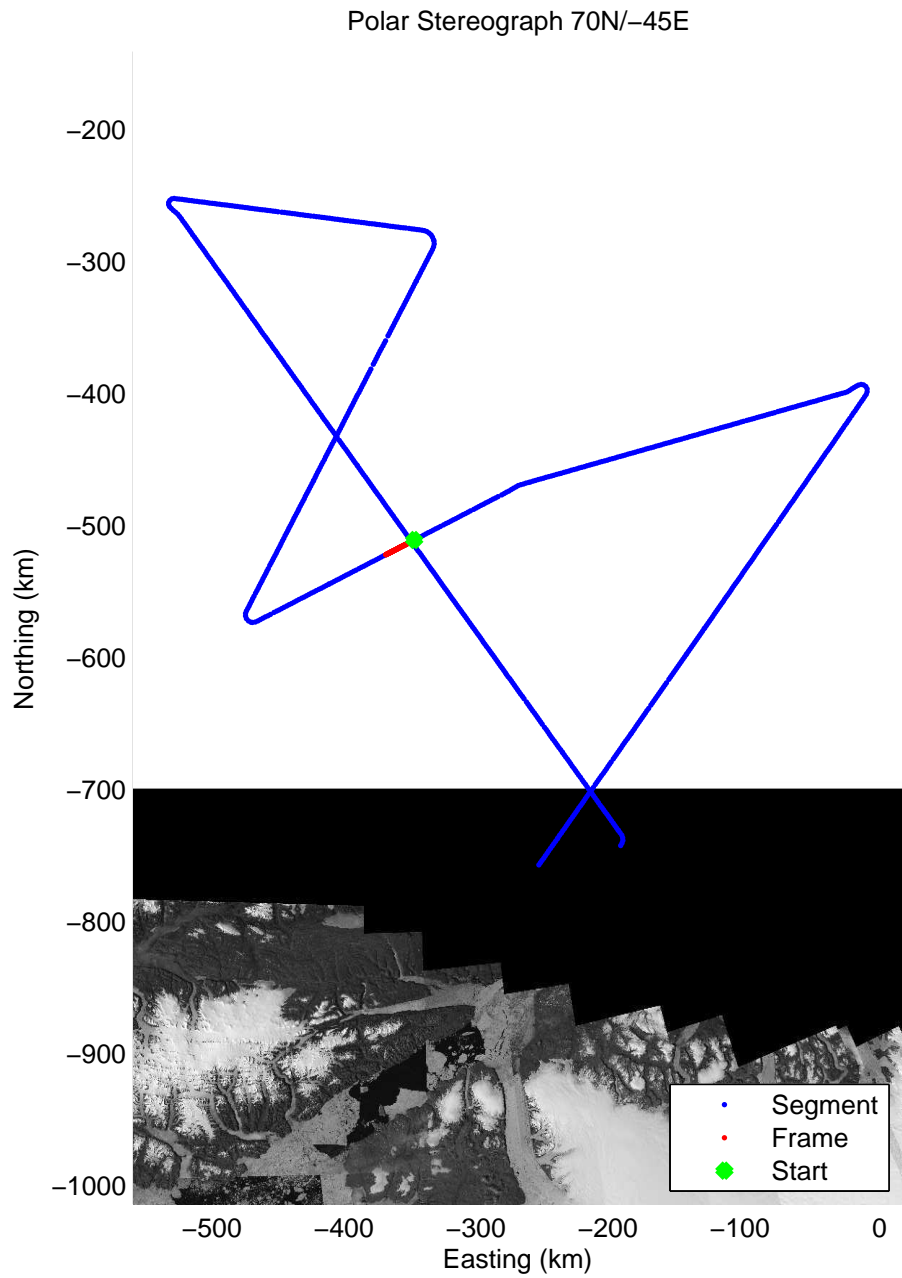
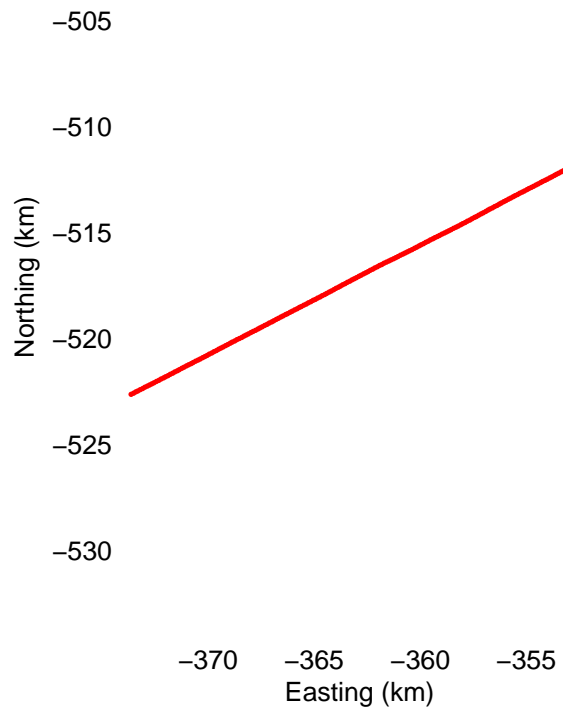
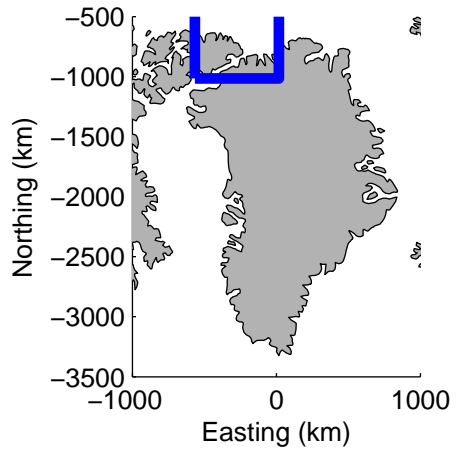


Data Frame ID: 20120329\_01\_033




Data Frame ID: 20120329\_01\_033




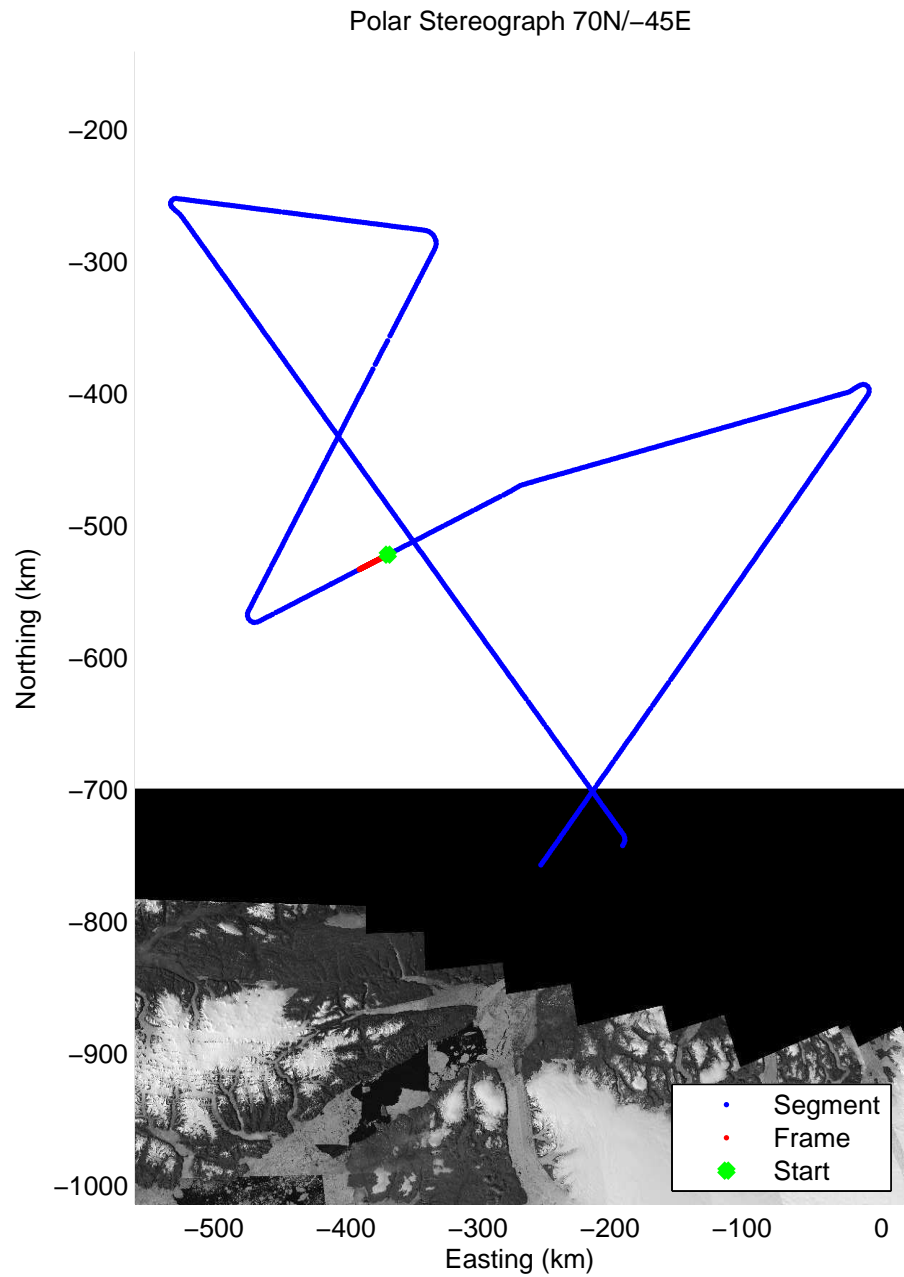
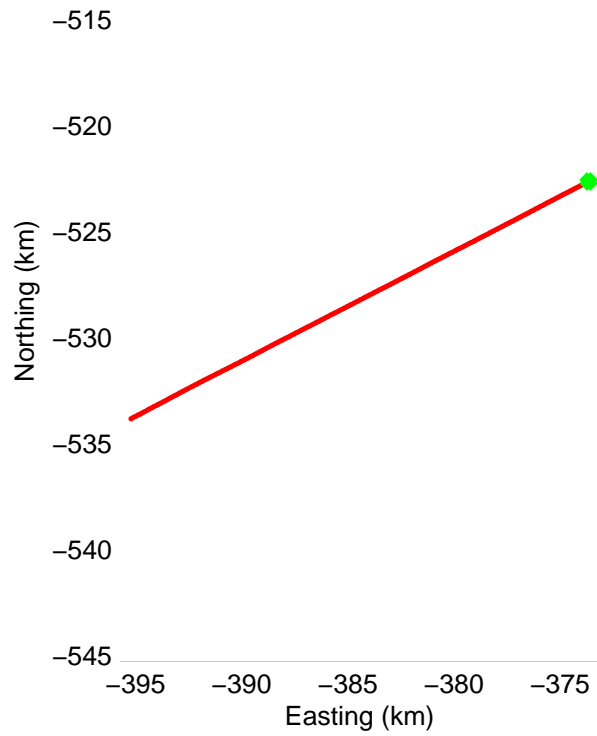
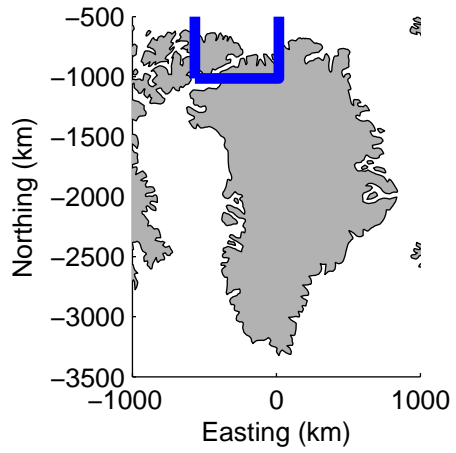


Data Frame ID: 20120329\_01\_034




Data Frame ID: 20120329\_01\_034



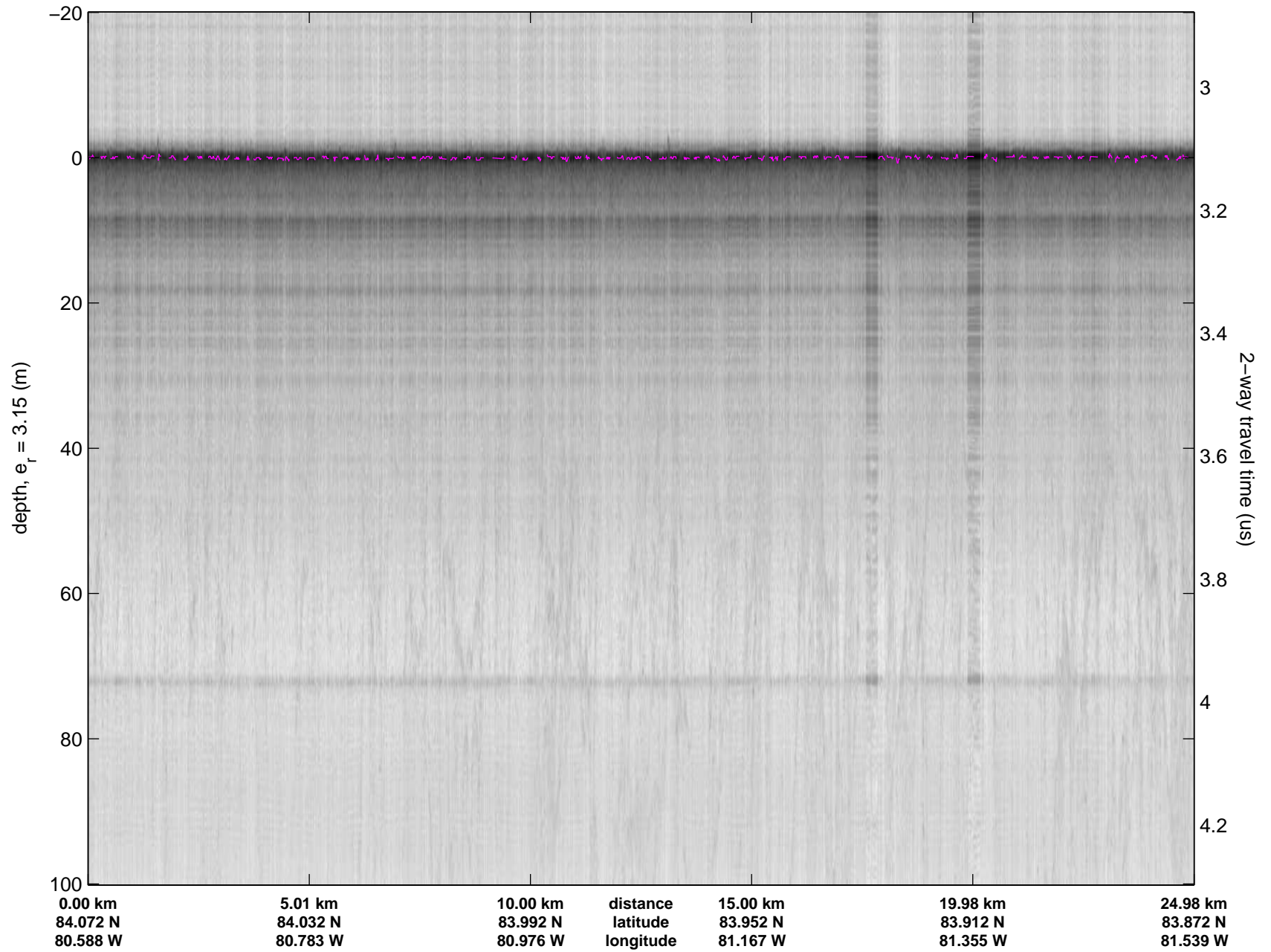



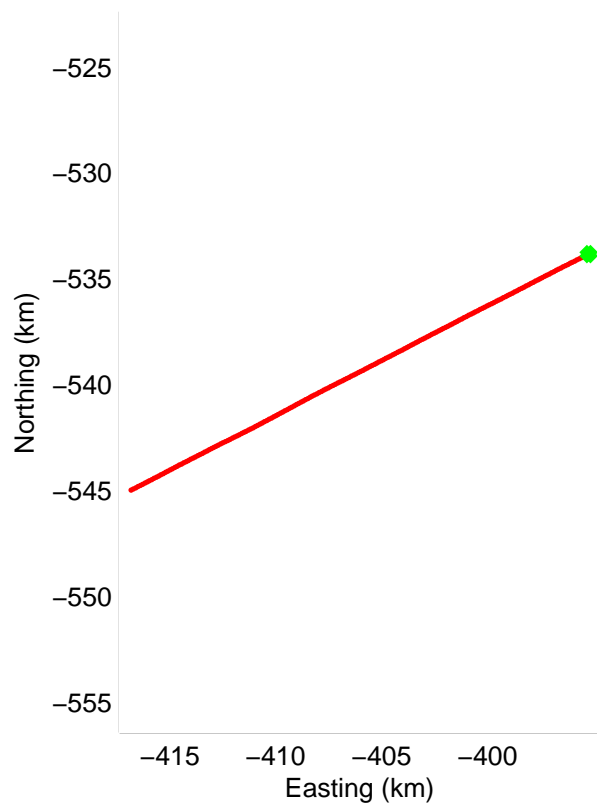
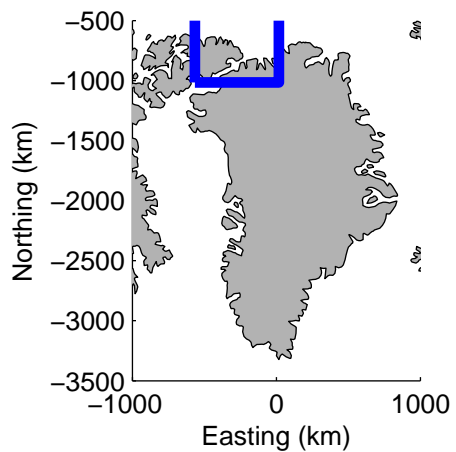
Data Frame ID: 20120329\_01\_035






Data Frame ID: 20120329\_01\_035




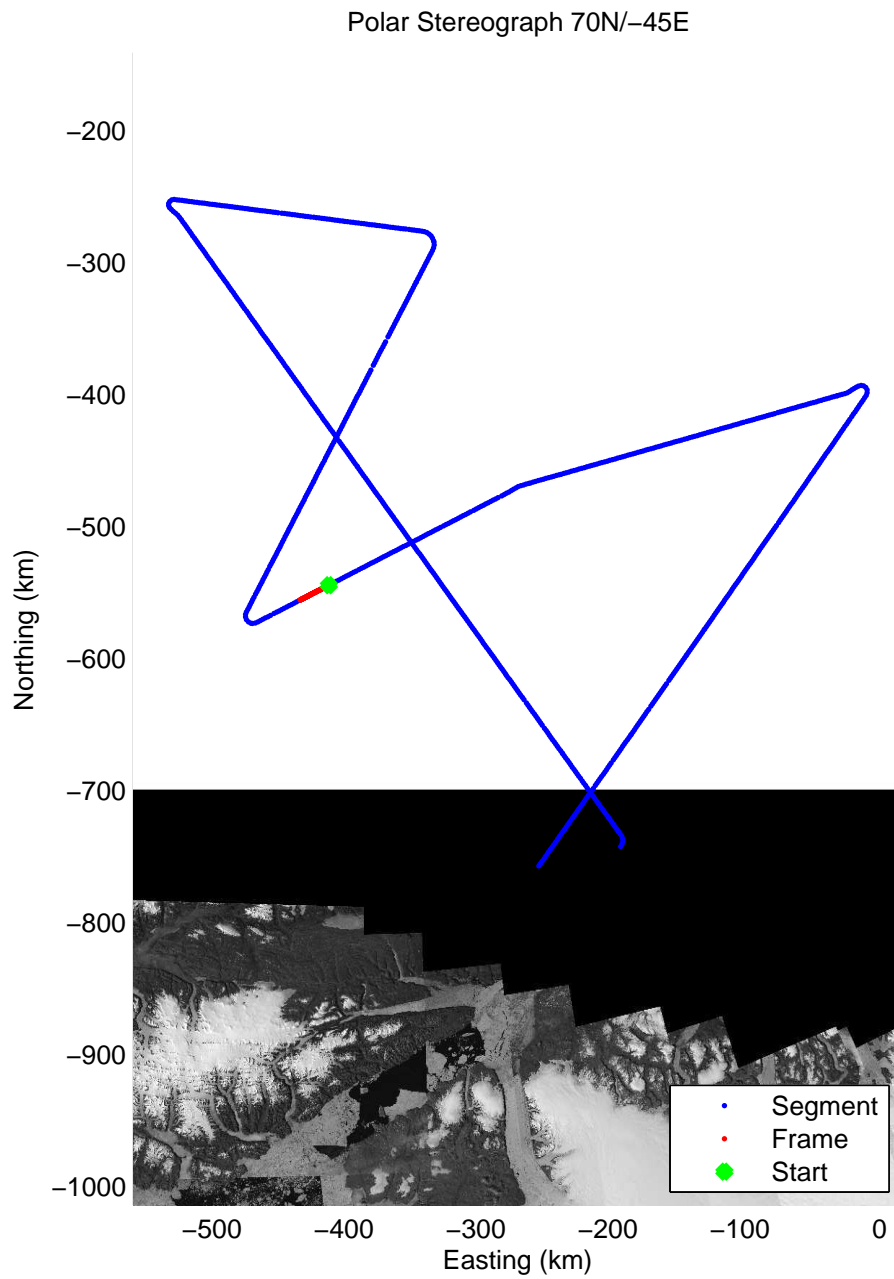
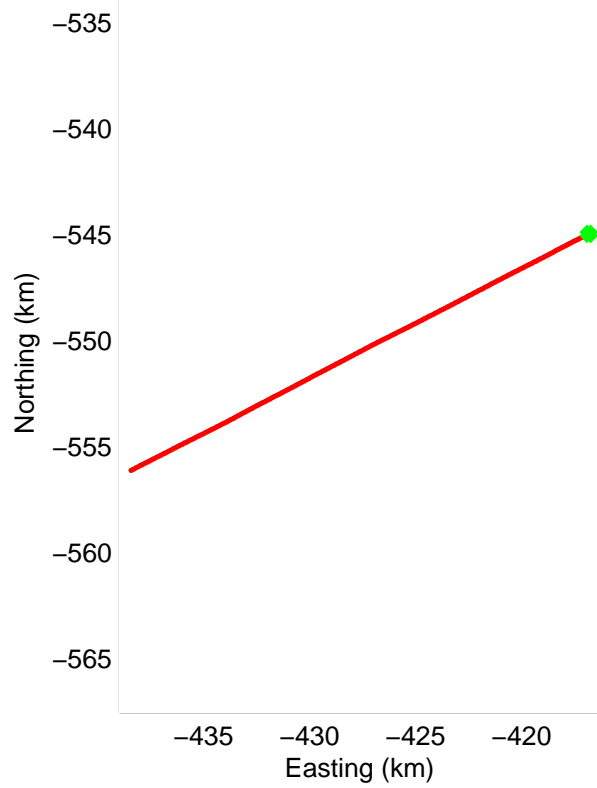
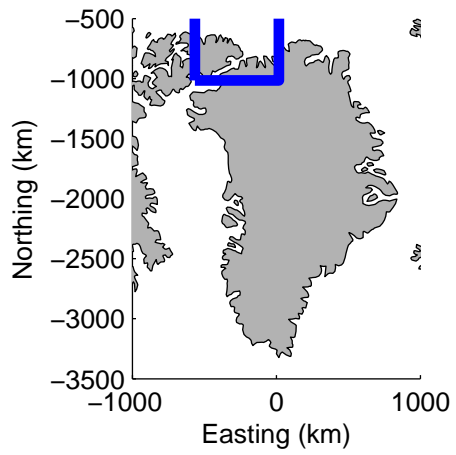


Data Frame ID: 20120329\_01\_036




Data Frame ID: 20120329\_01\_036




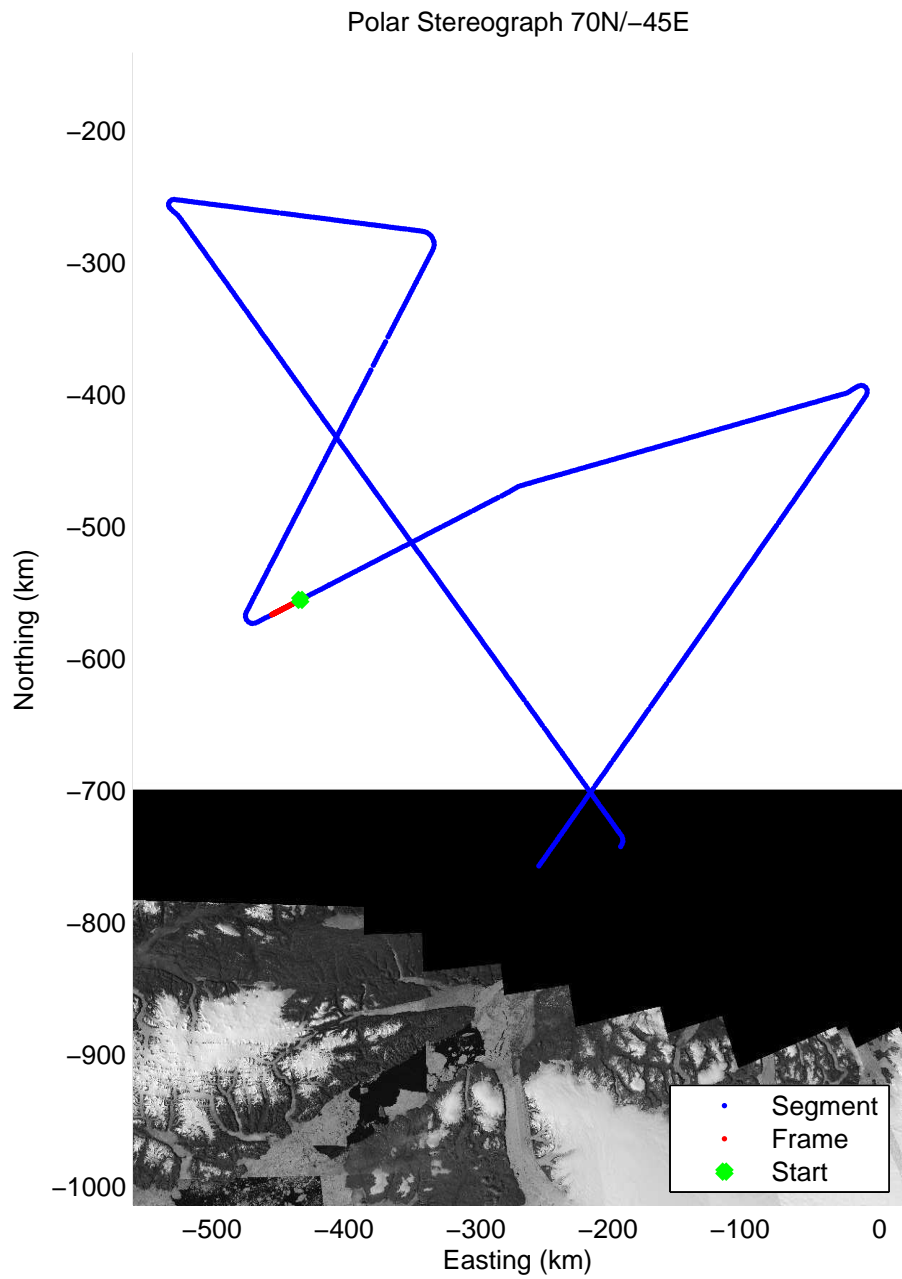
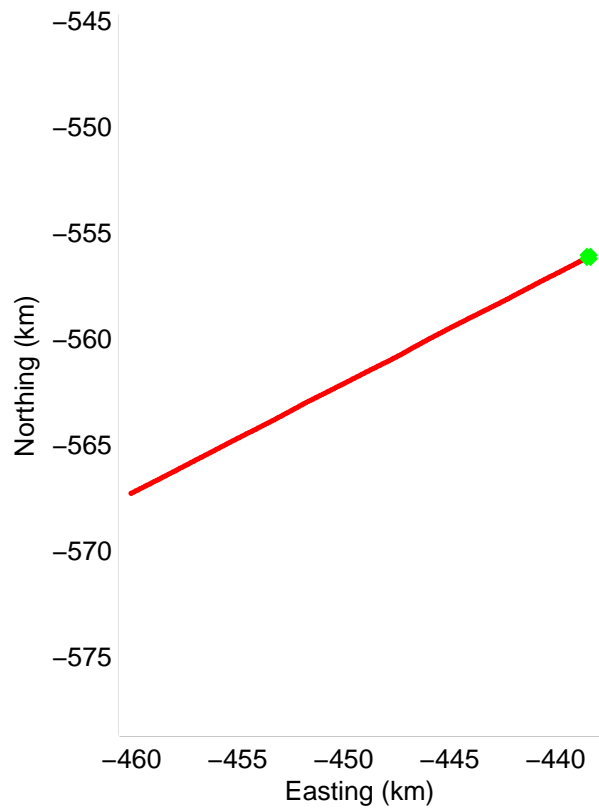
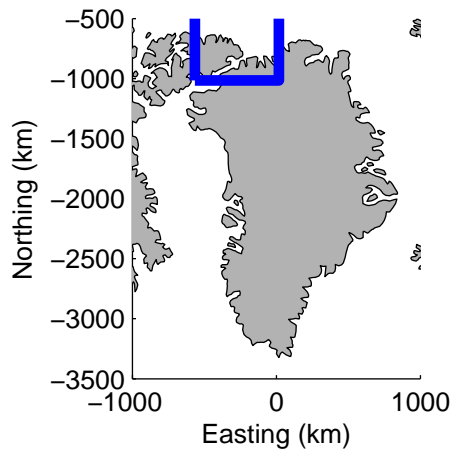


Data Frame ID: 20120329\_01\_037




Data Frame ID: 20120329\_01\_037






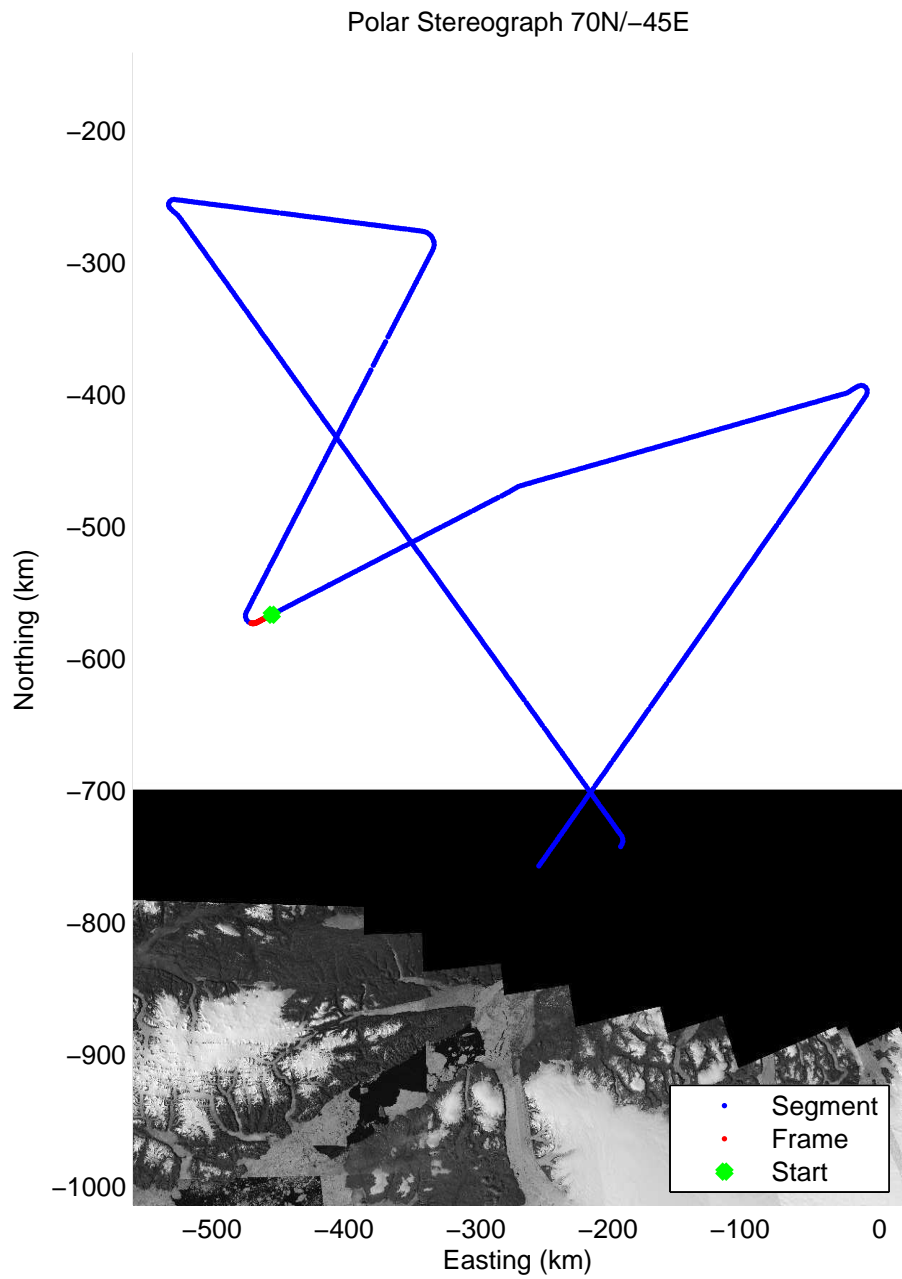
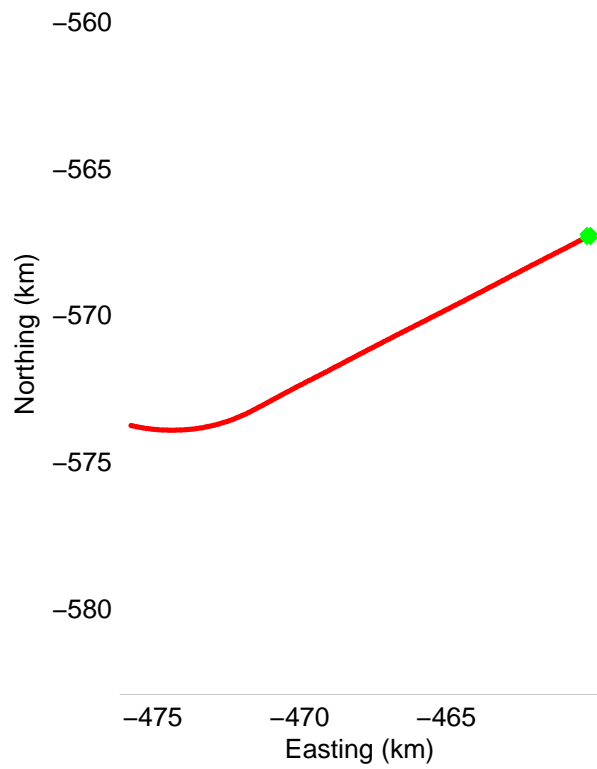
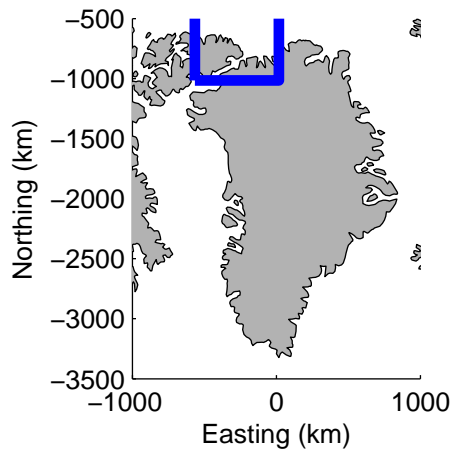


Data Frame ID: 20120329\_01\_038




Data Frame ID: 20120329\_01\_038

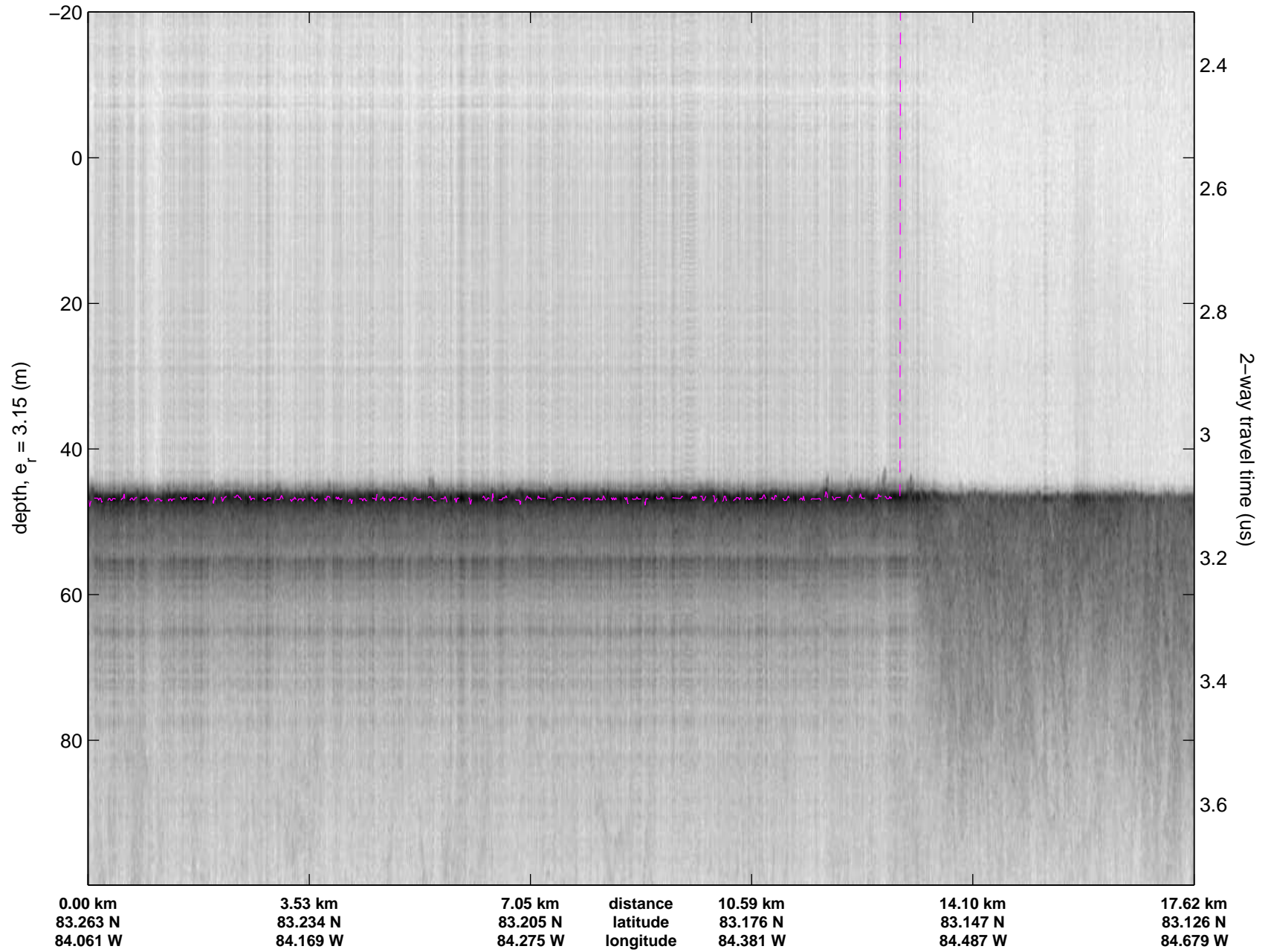


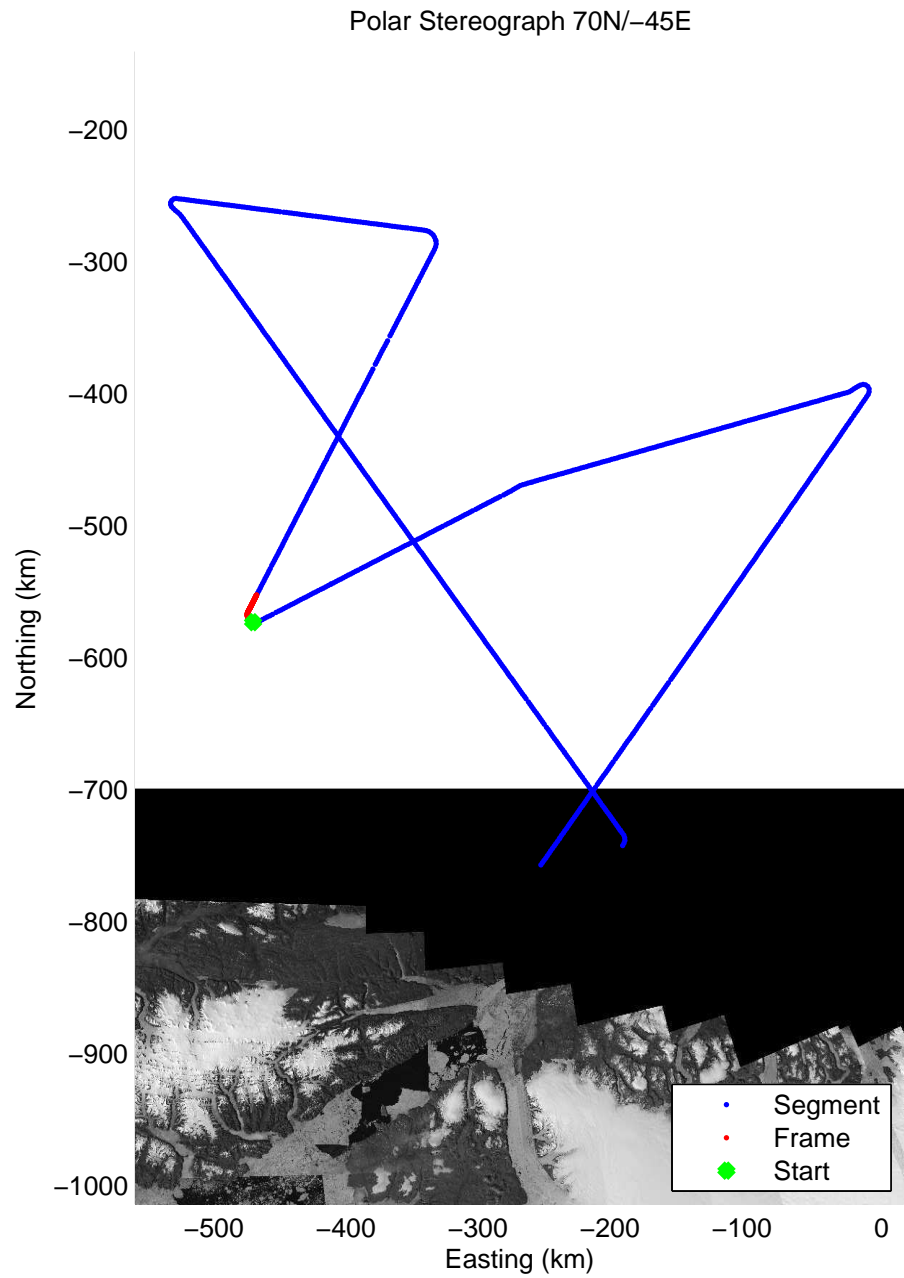
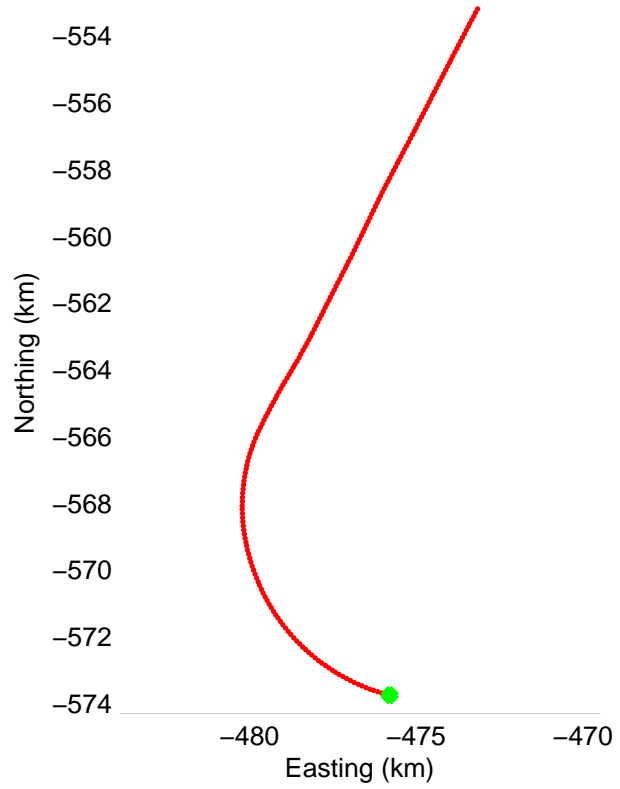
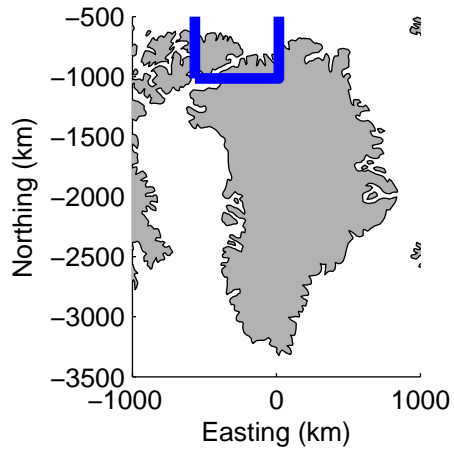


Data Frame ID: 20120329\_01\_039




Data Frame ID: 20120329\_01\_039






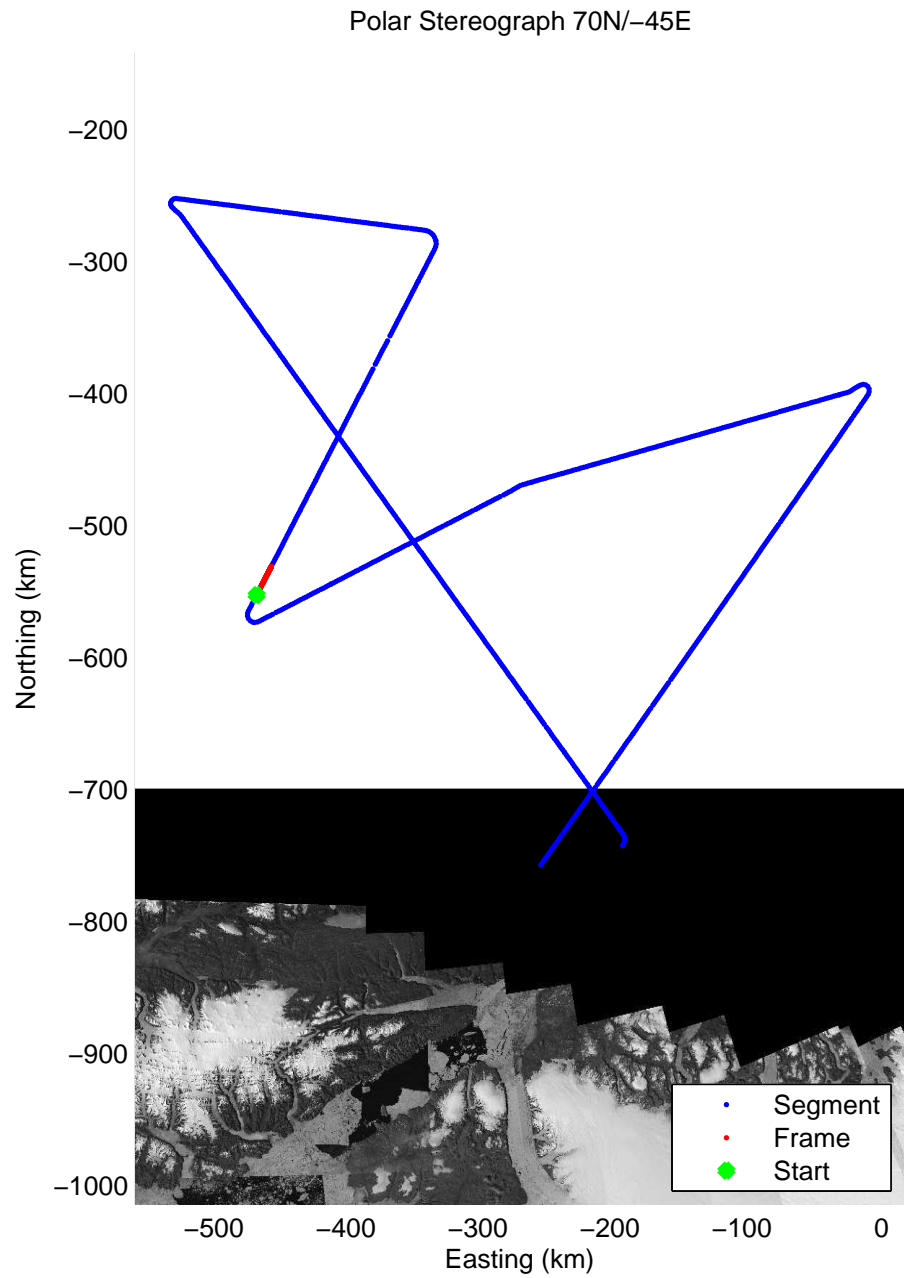
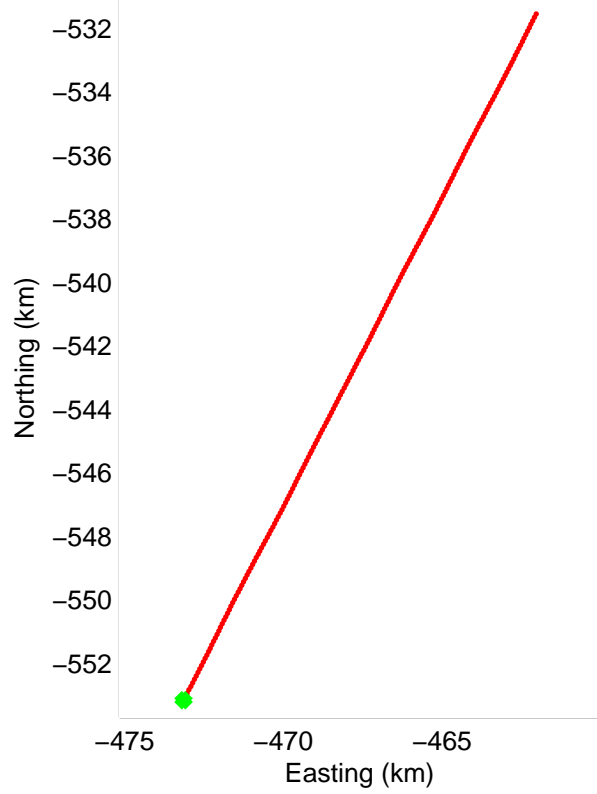
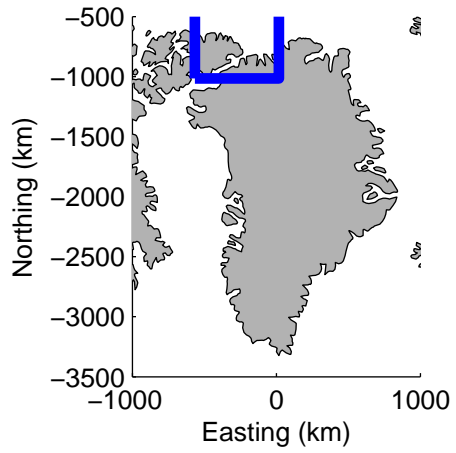
Data Frame ID: 20120329\_01\_040




Data Frame ID: 20120329\_01\_040






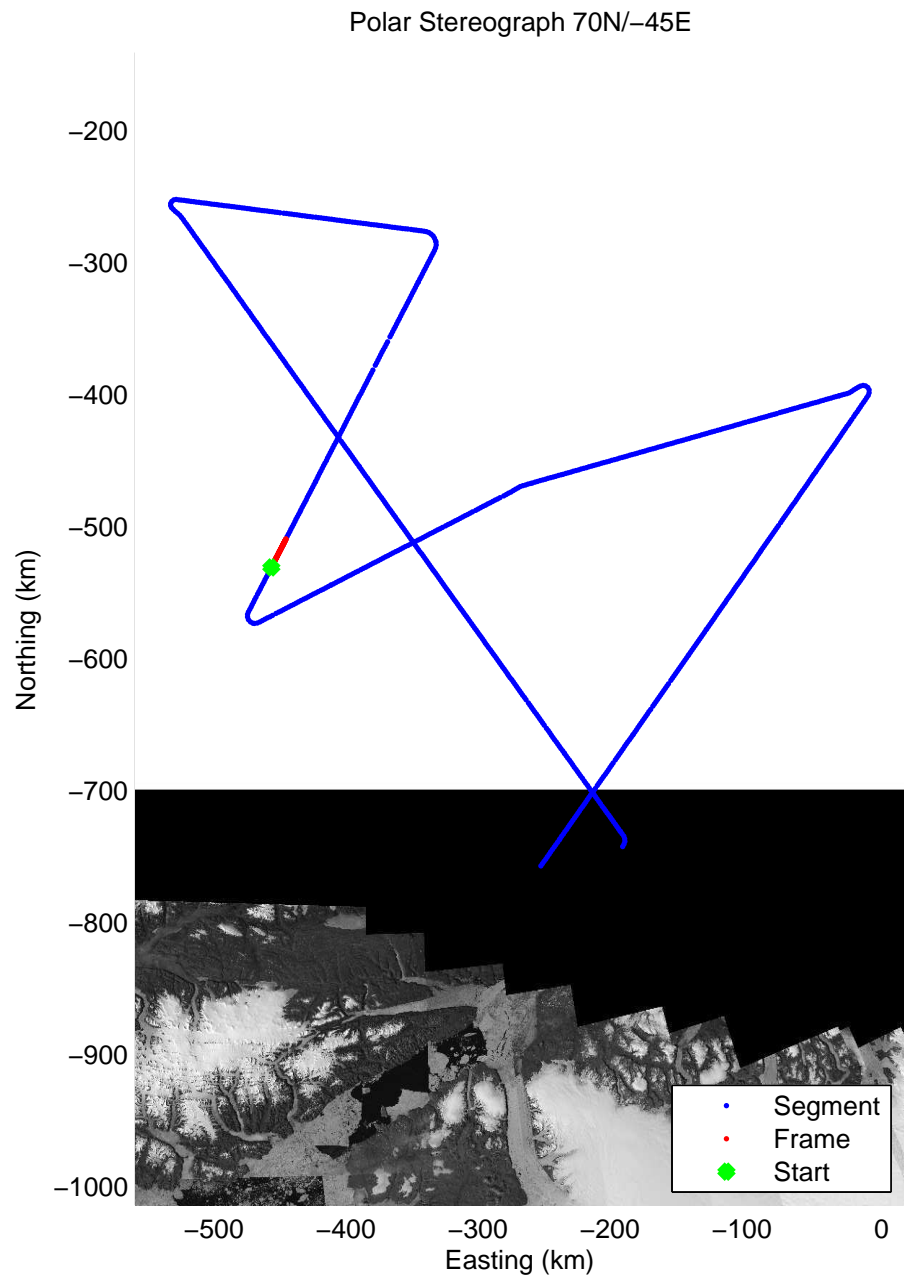
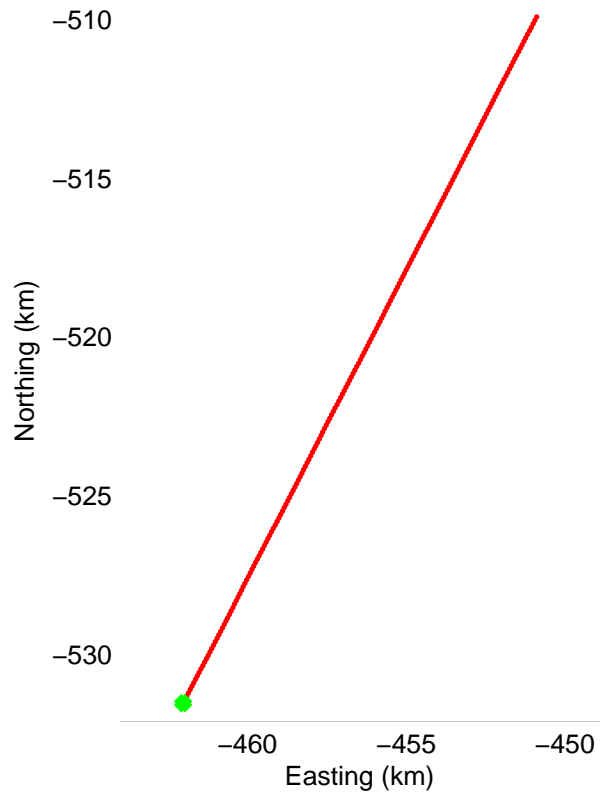
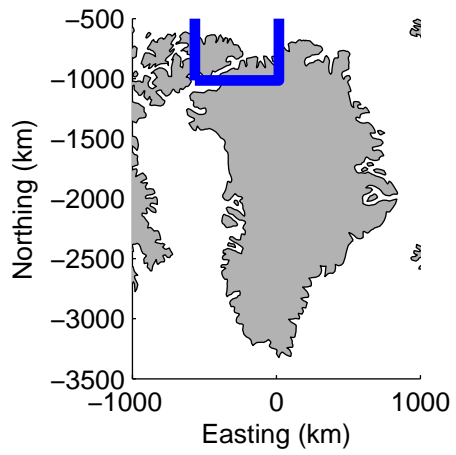


Data Frame ID: 20120329\_01\_041




Data Frame ID: 20120329\_01\_041

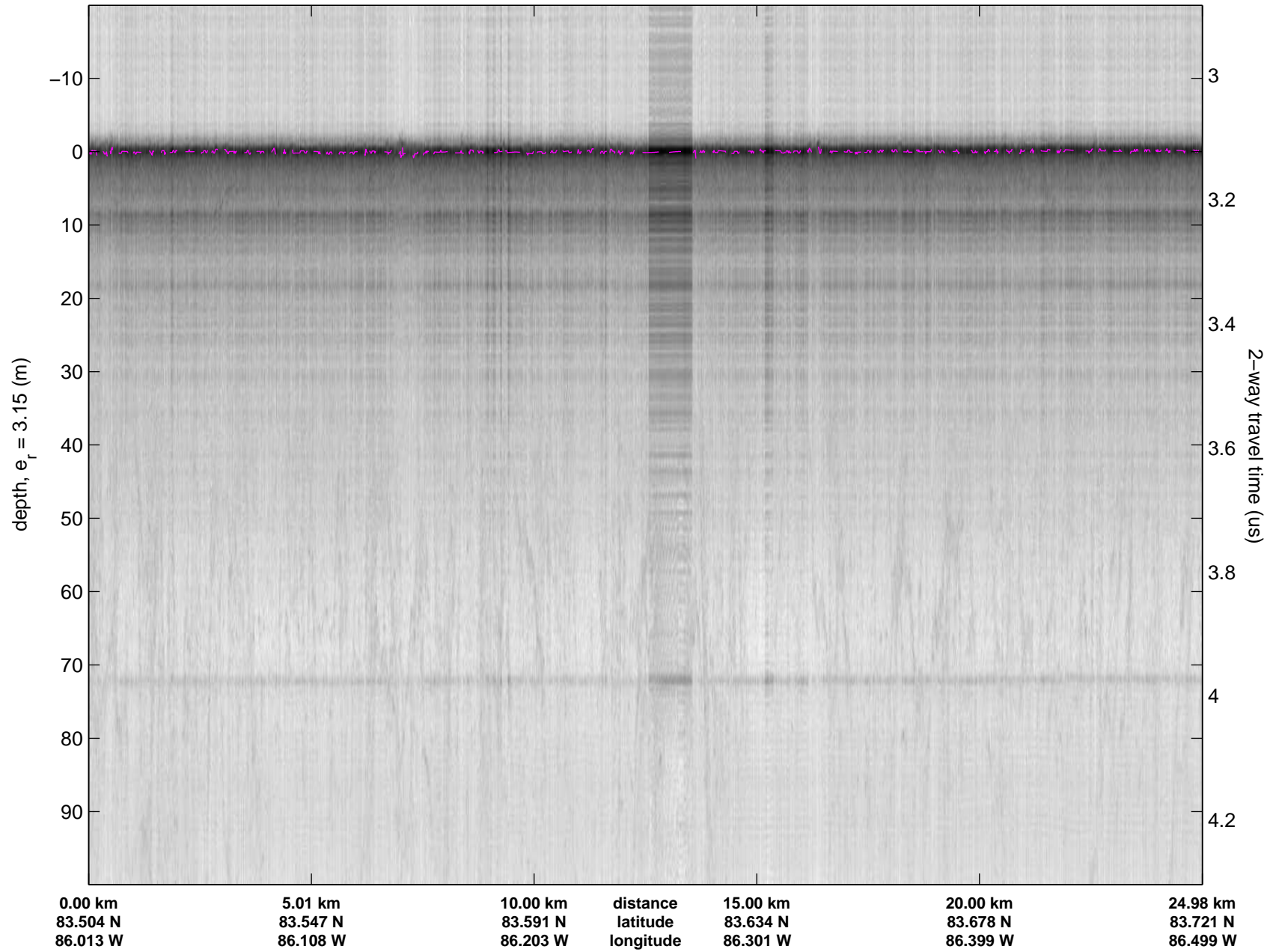


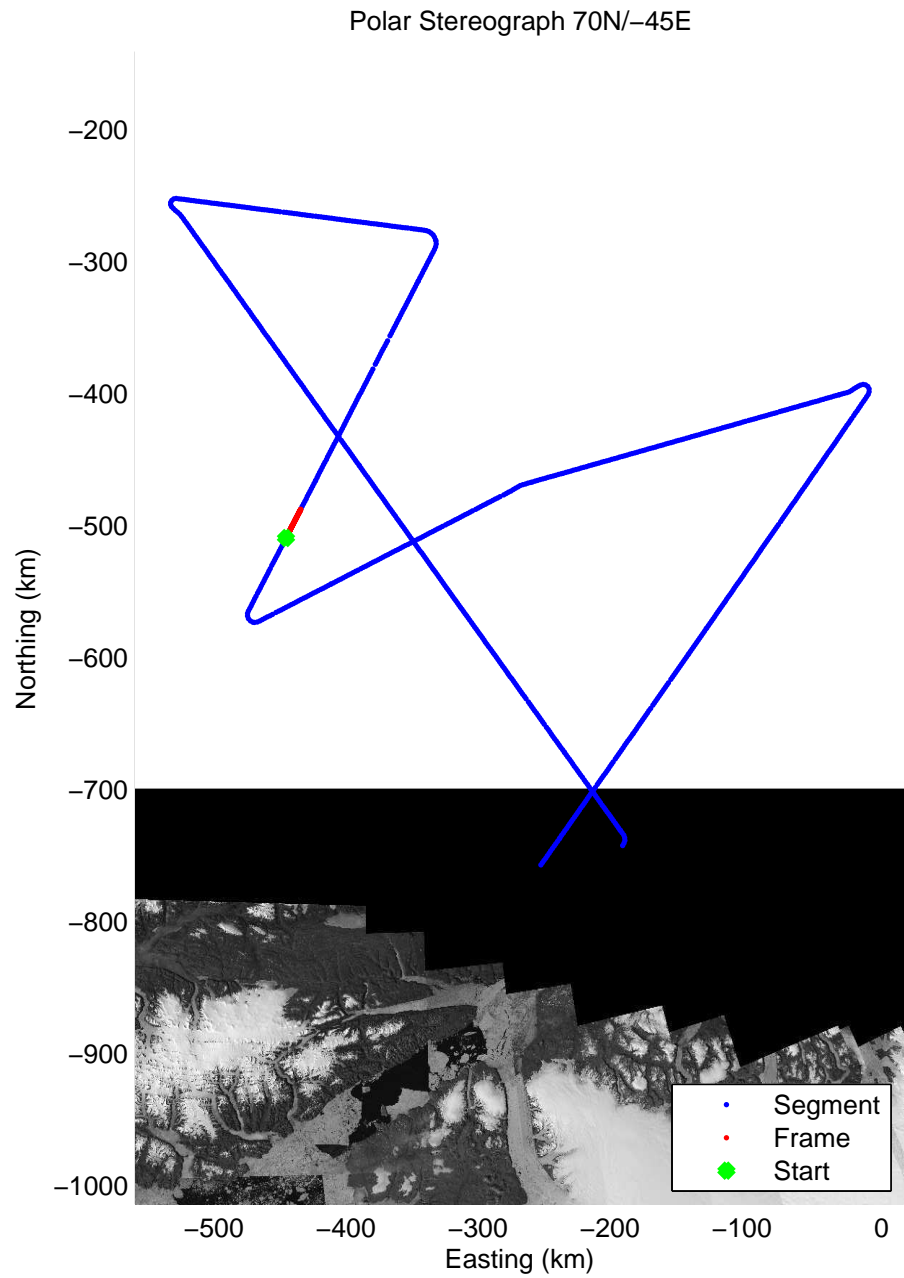
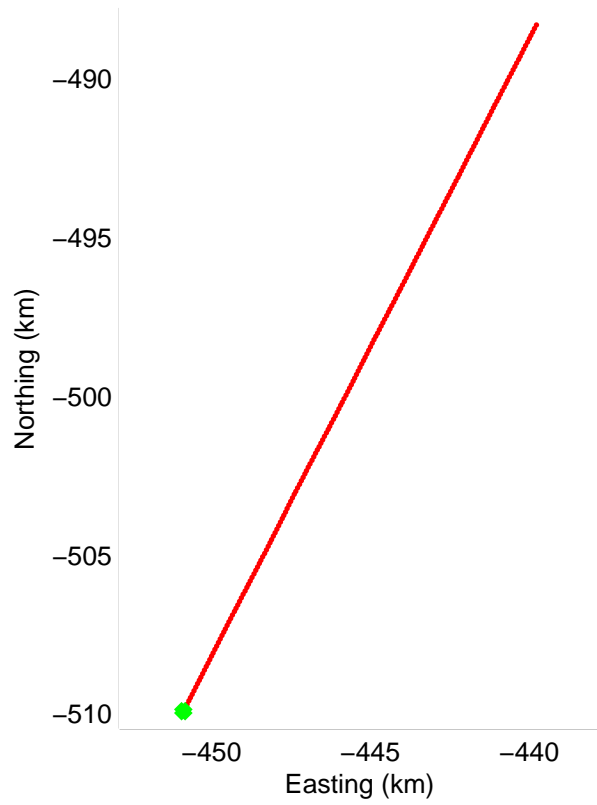
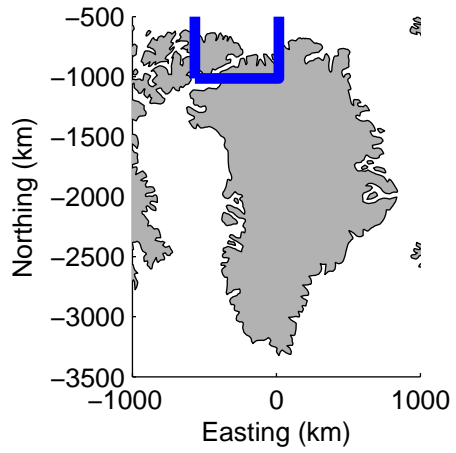


Data Frame ID: 20120329\_01\_042




Data Frame ID: 20120329\_01\_042






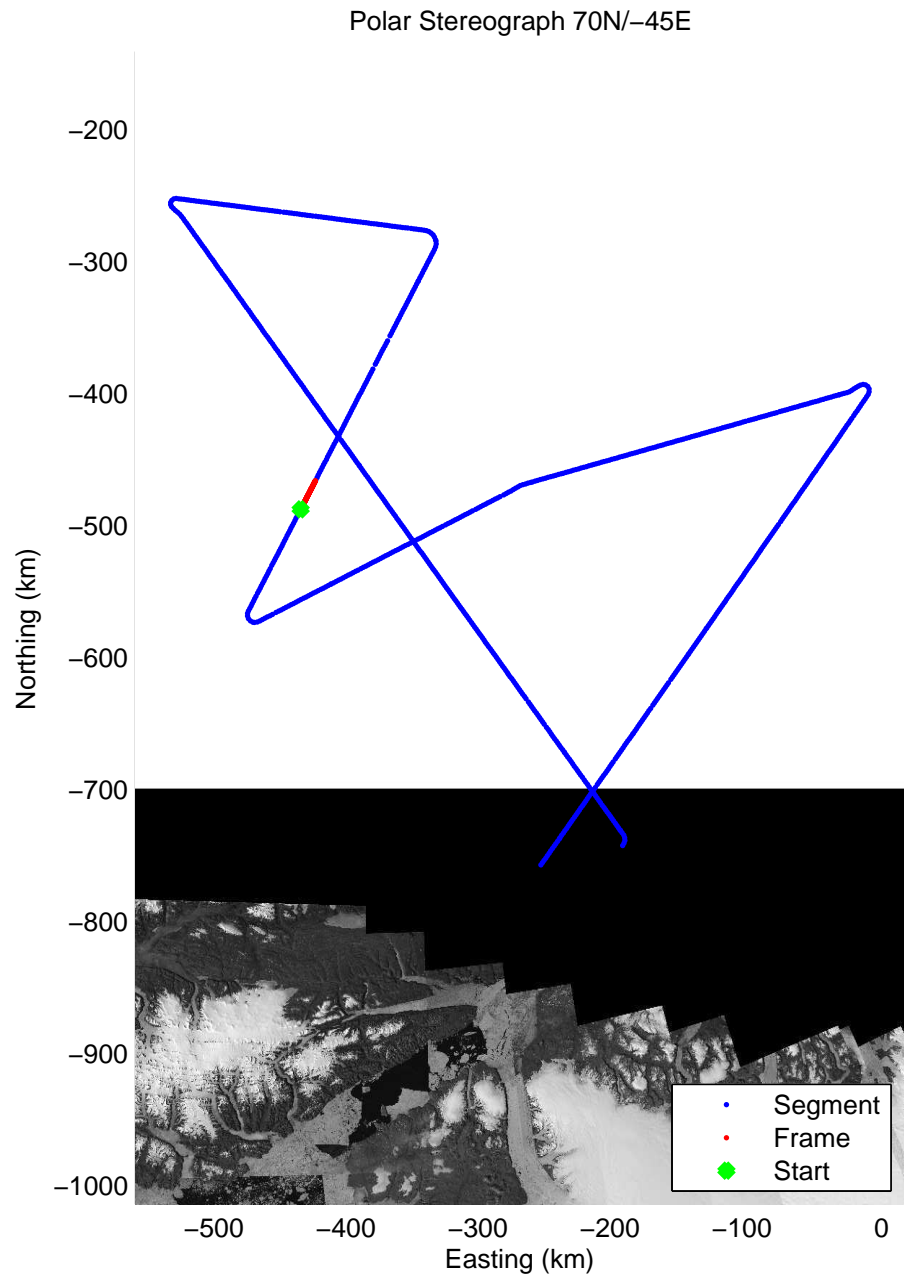
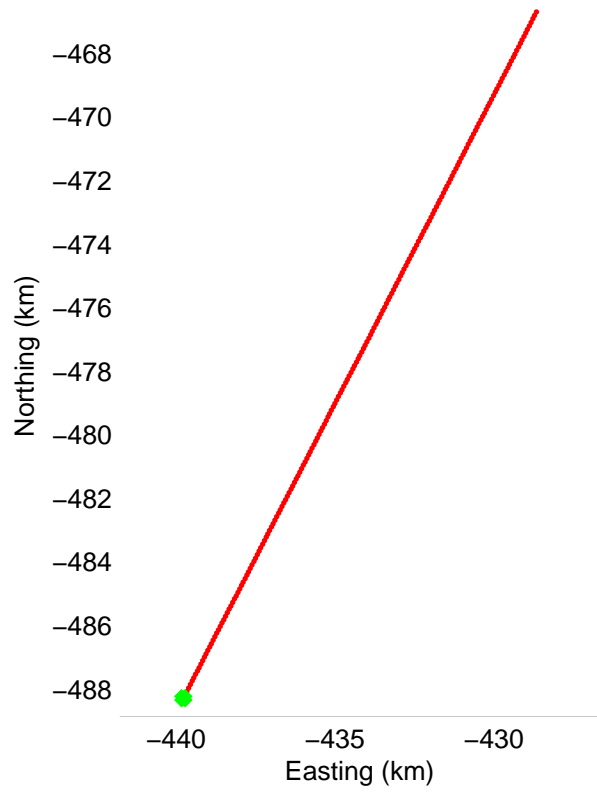
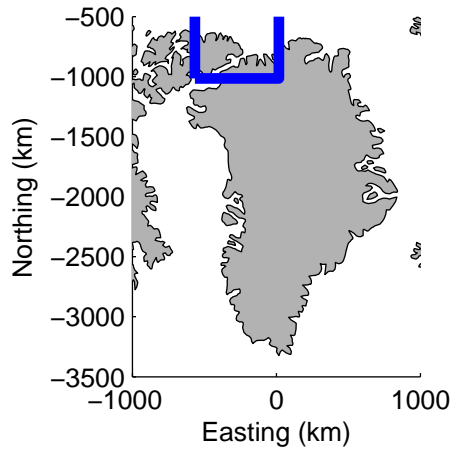
Data Frame ID: 20120329\_01\_043






Data Frame ID: 20120329\_01\_043

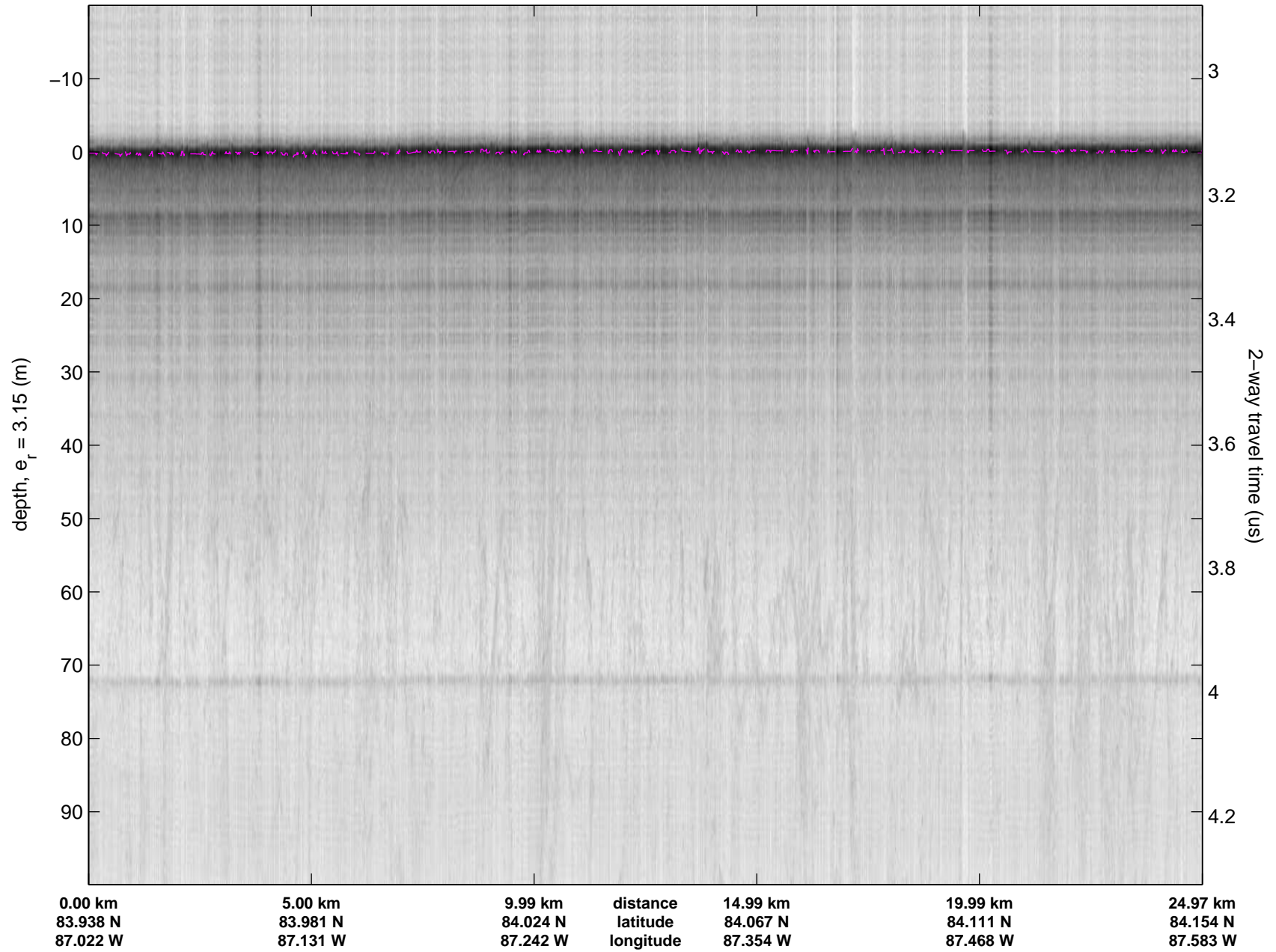


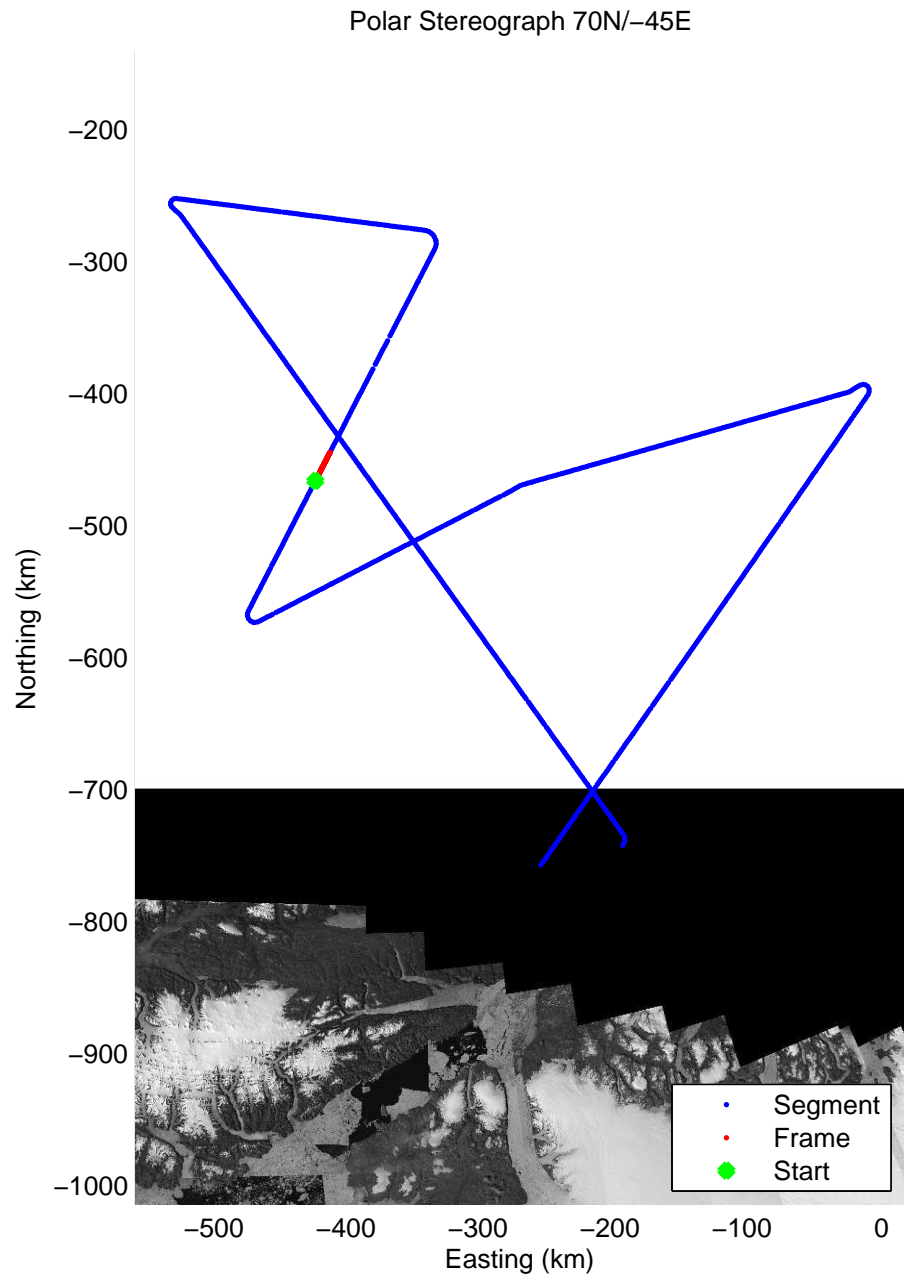
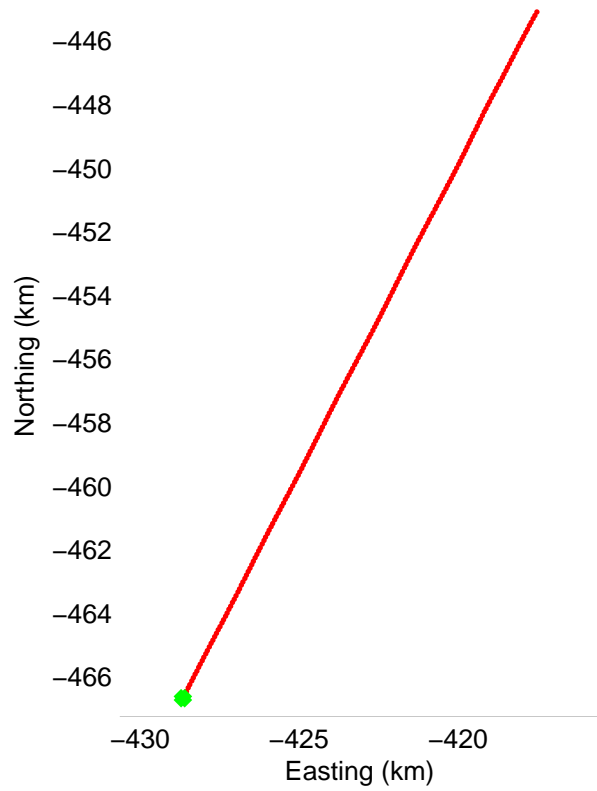
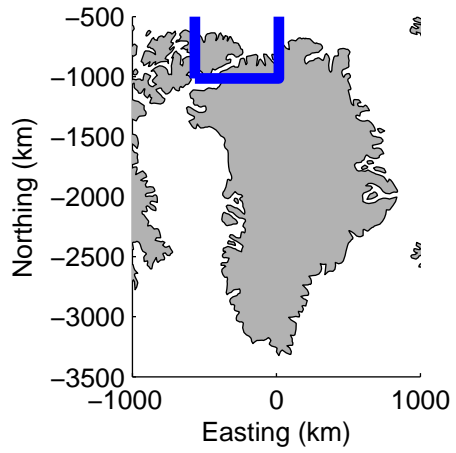


Data Frame ID: 20120329\_01\_044




Data Frame ID: 20120329\_01\_044






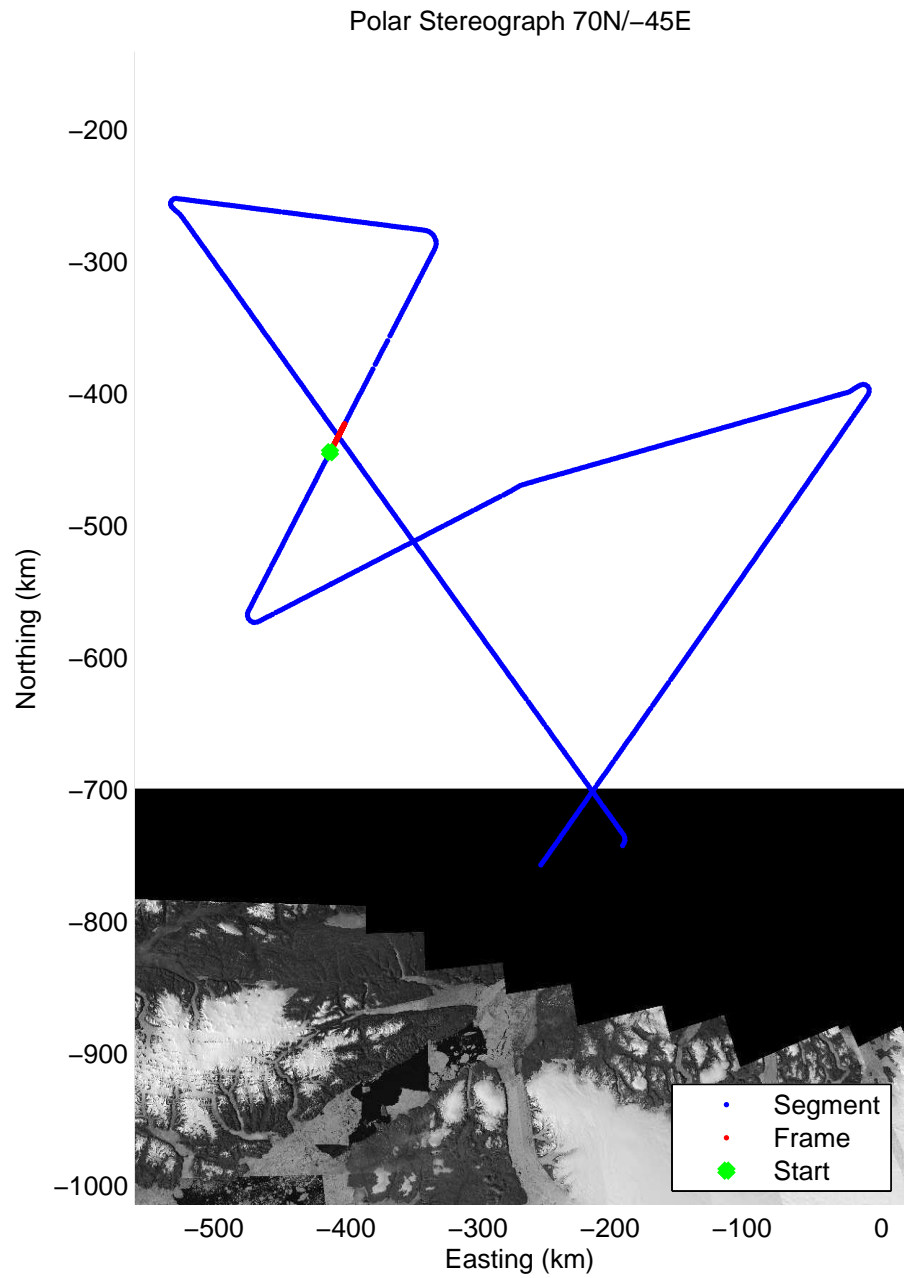
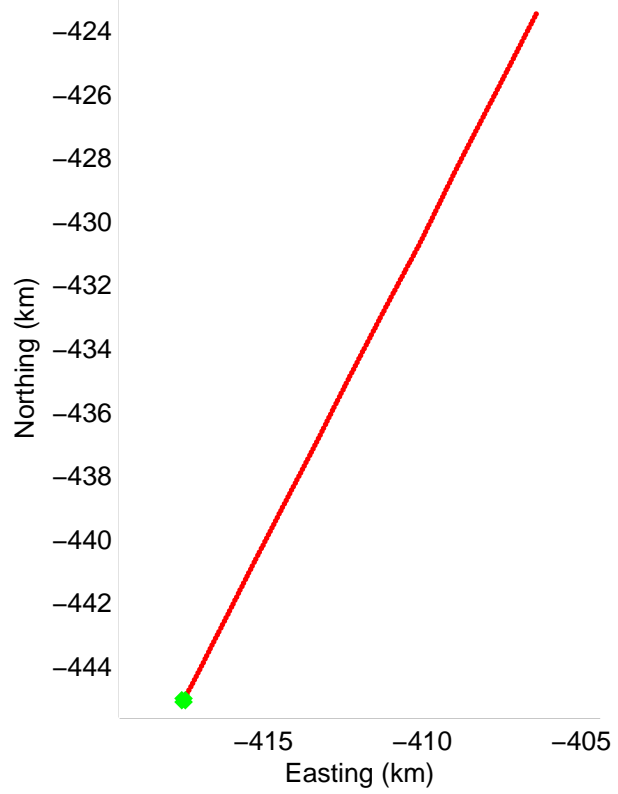
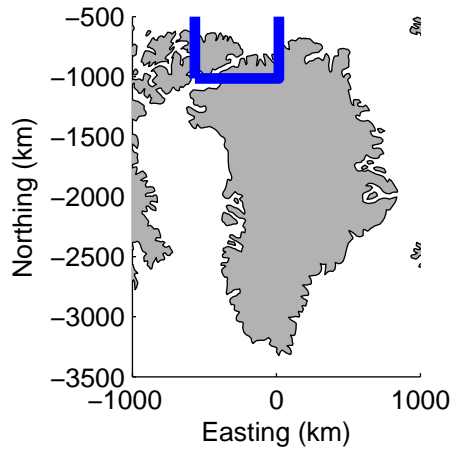
Data Frame ID: 20120329\_01\_045



Data Frame ID: 20120329\_01\_045




|          |          |          |           |          |          |          |
|----------|----------|----------|-----------|----------|----------|----------|
| 0.00 km  | 5.01 km  | 10.00 km | distance  | 14.99 km | 19.99 km | 24.97 km |
| 84.154 N | 84.197 N | 84.240 N | latitude  | 84.283 N | 84.326 N | 84.369 N |
| 87.584 W | 87.702 W | 87.820 W | longitude | 87.940 W | 88.062 W | 88.186 W |




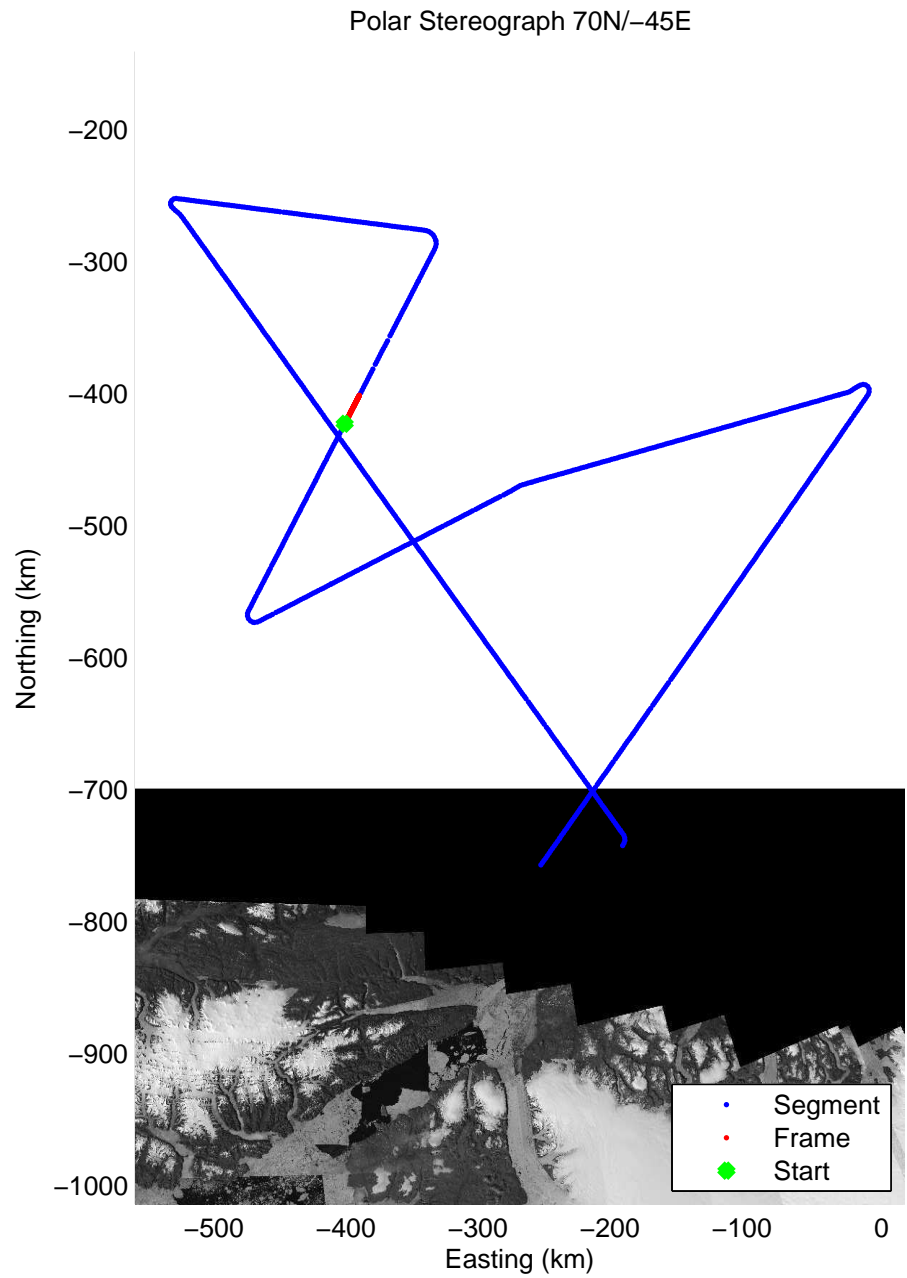
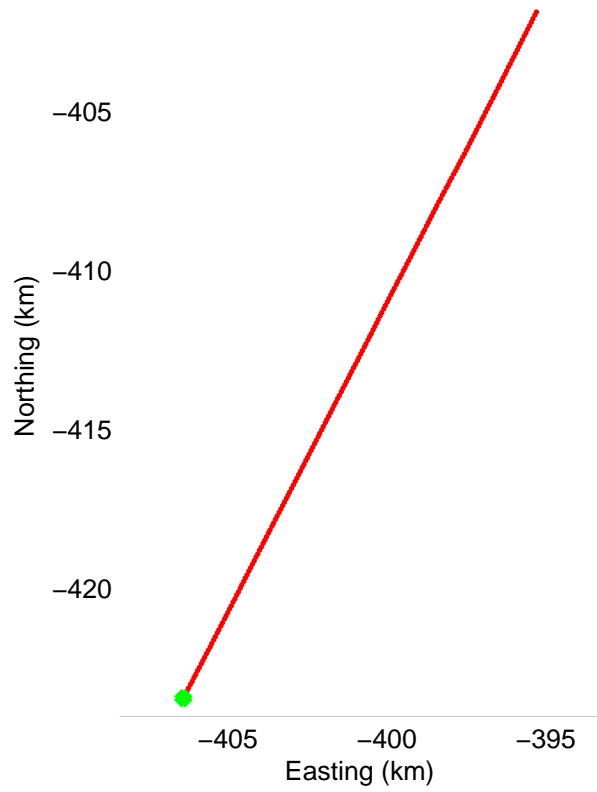
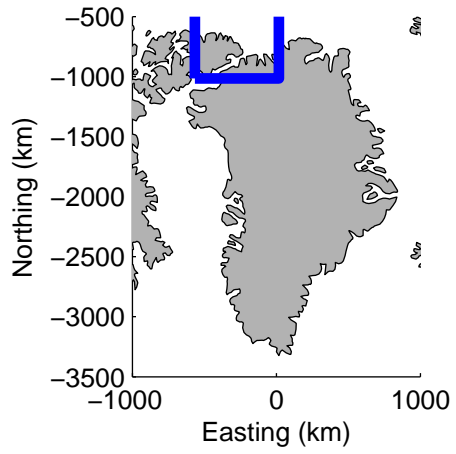


Data Frame ID: 20120329\_01\_046




Data Frame ID: 20120329\_01\_046




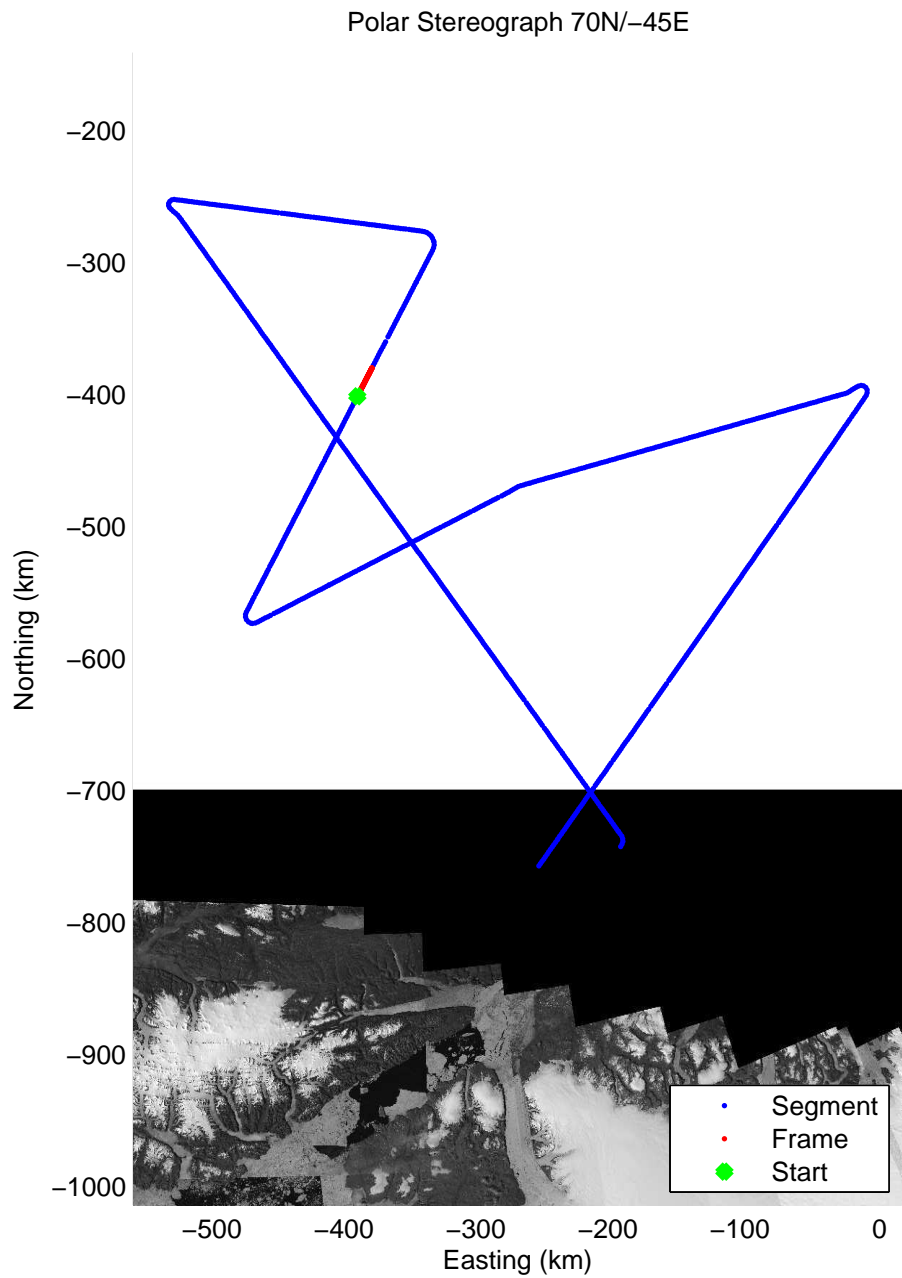
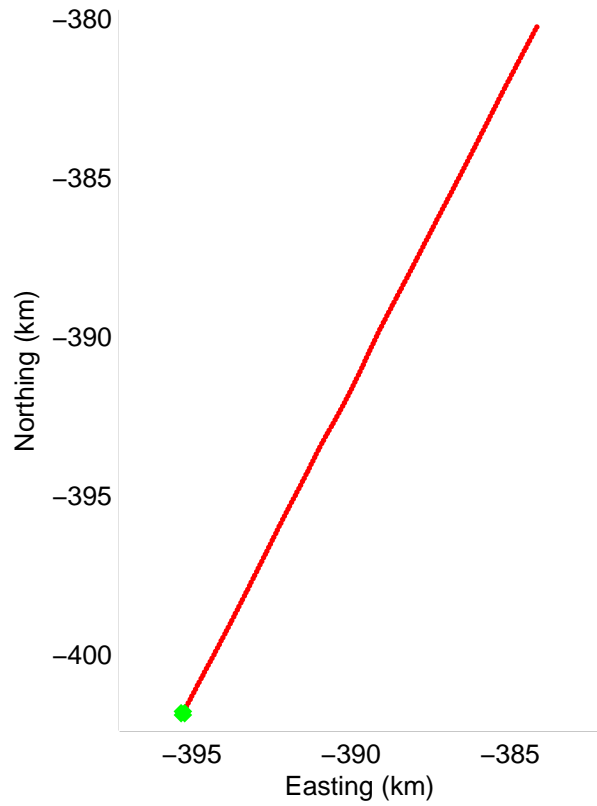
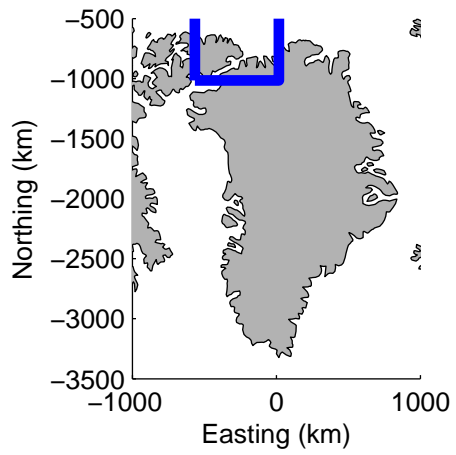


Data Frame ID: 20120329\_01\_047




Data Frame ID: 20120329\_01\_047

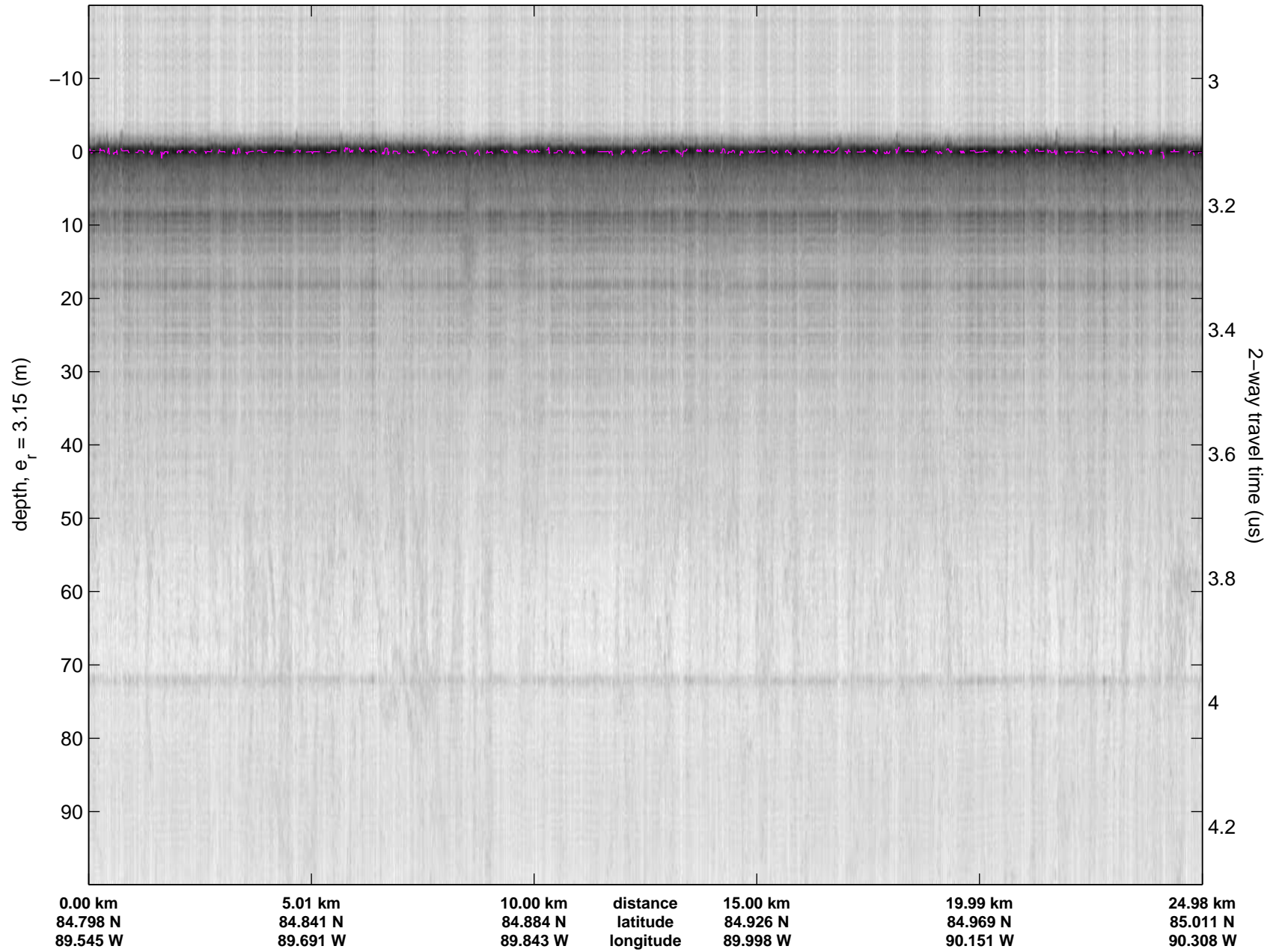




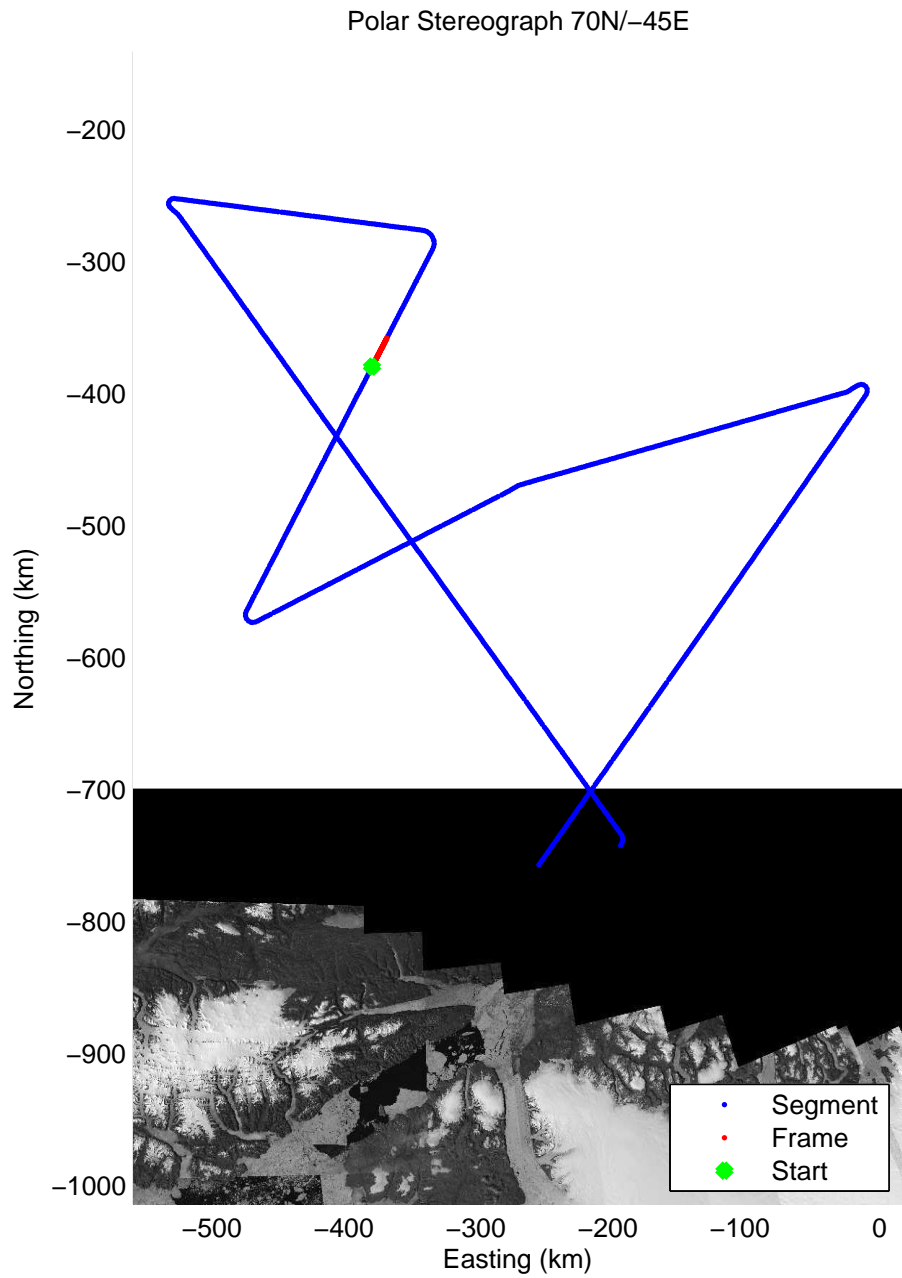
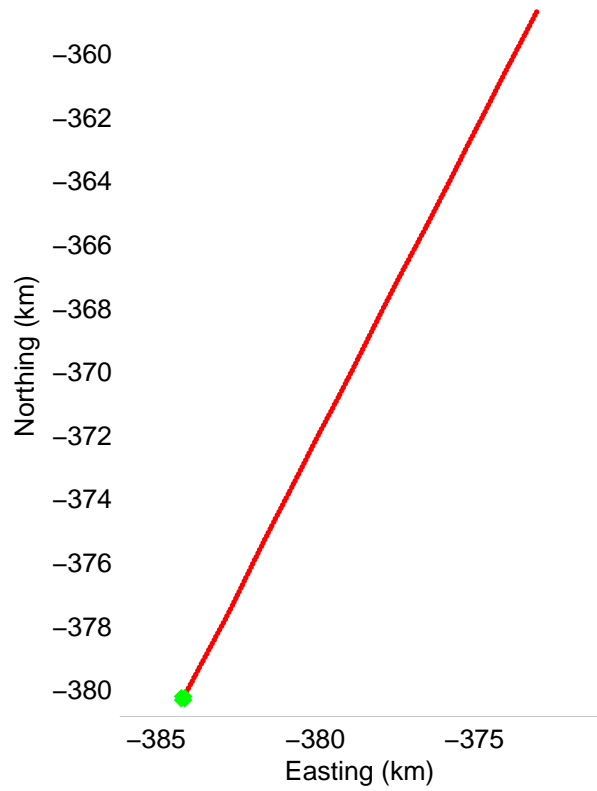
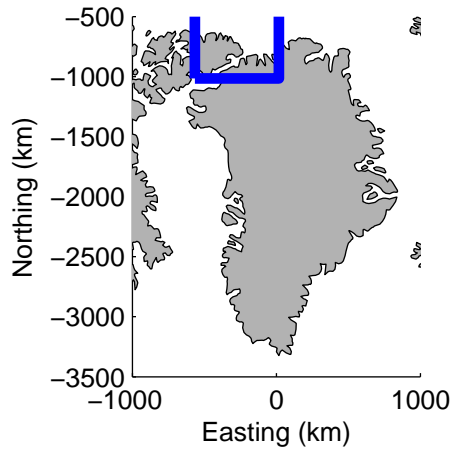
Data Frame ID: 20120329\_01\_048




Data Frame ID: 20120329\_01\_048






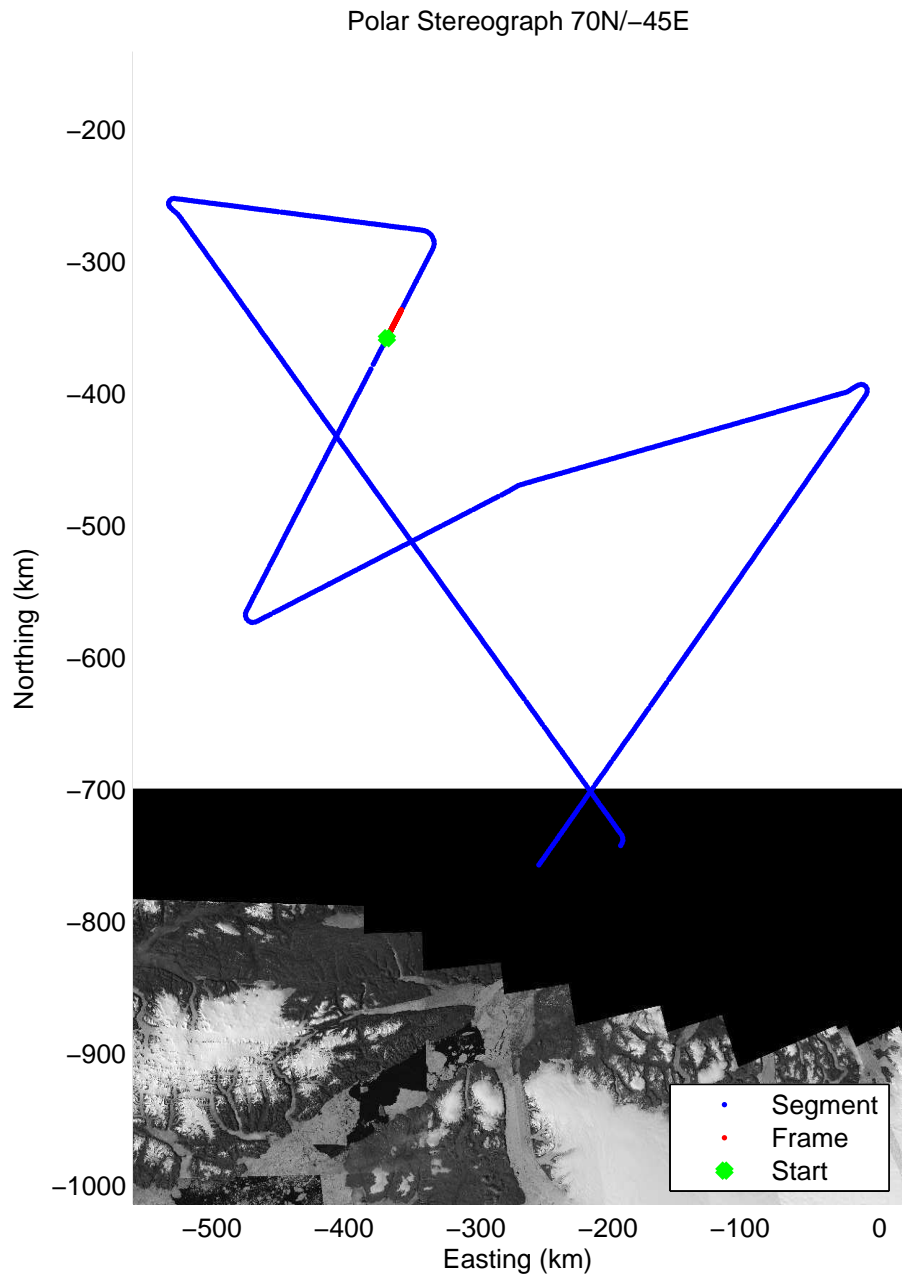
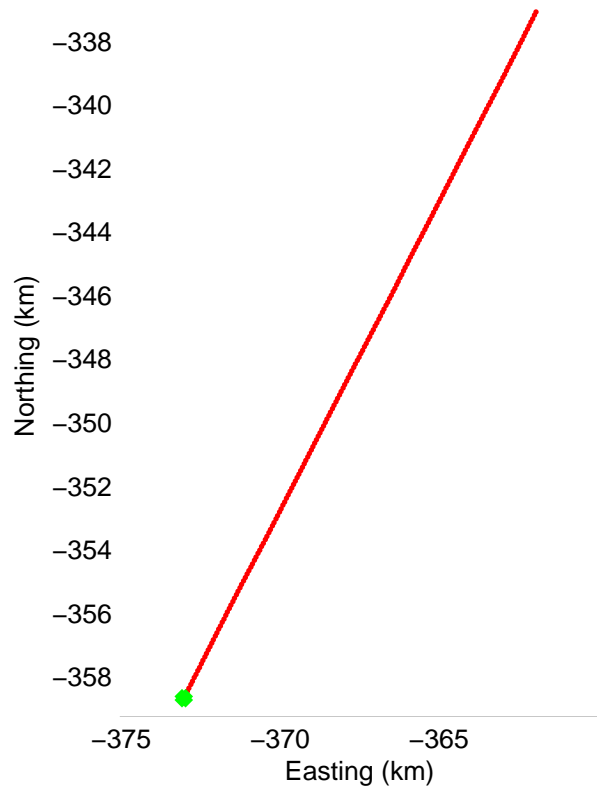
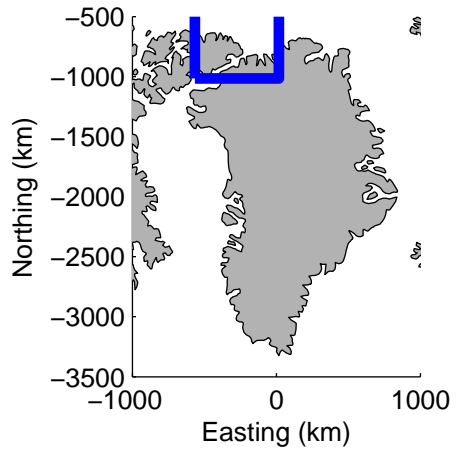


Data Frame ID: 20120329\_01\_049




Data Frame ID: 20120329\_01\_049

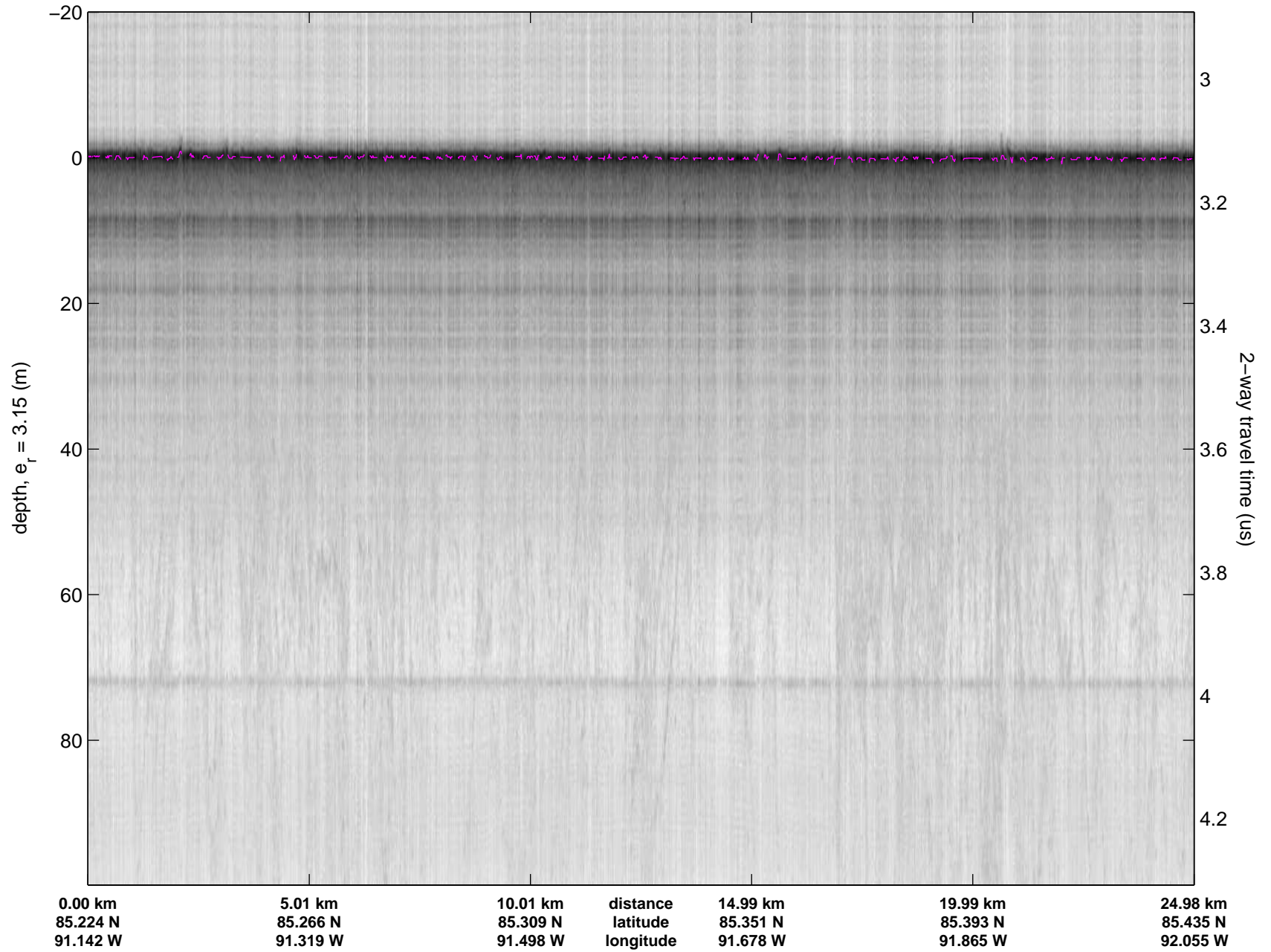


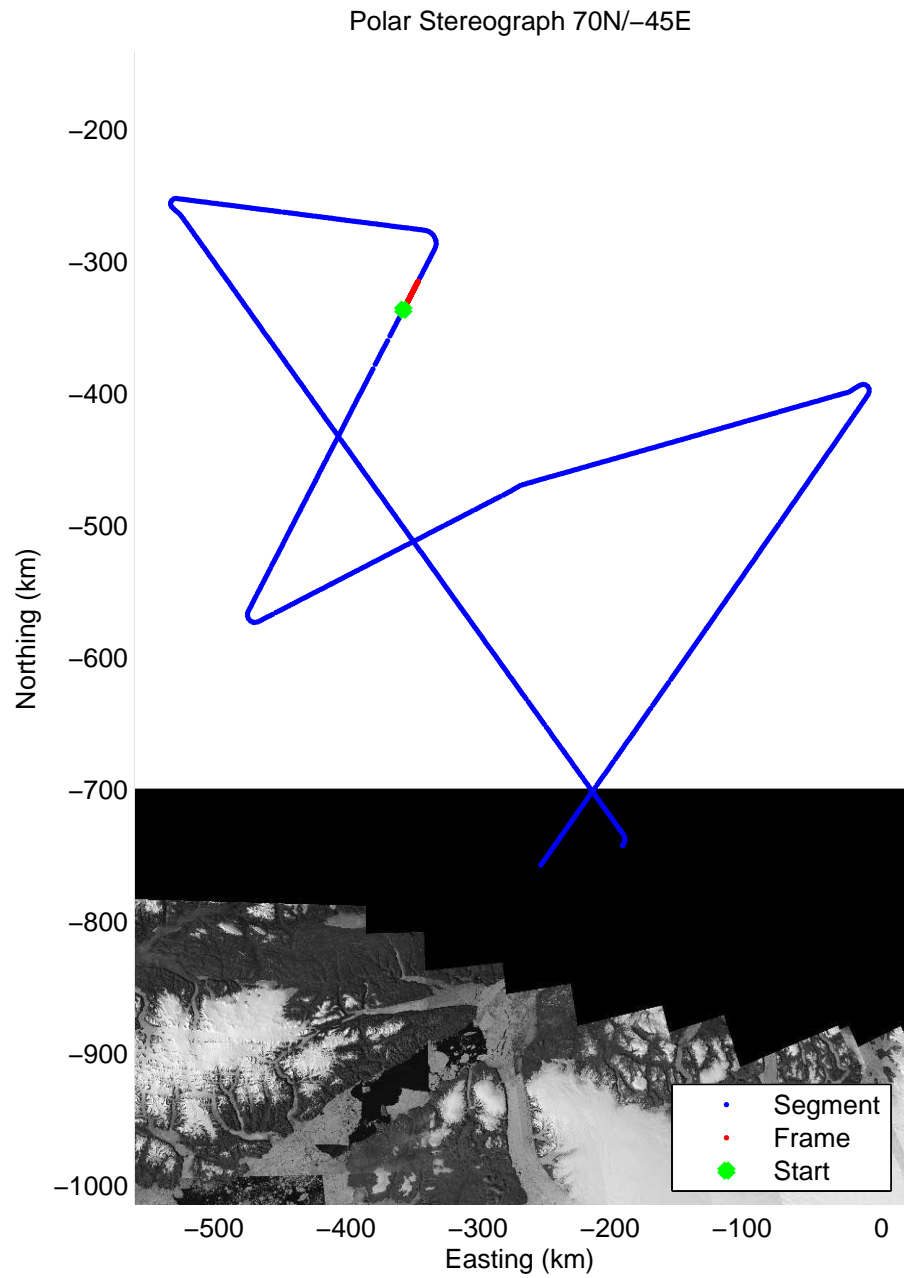
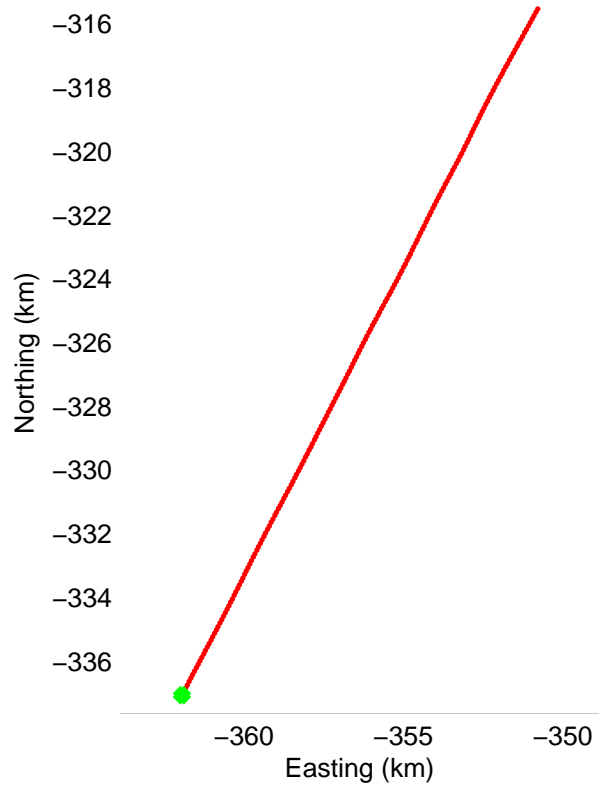
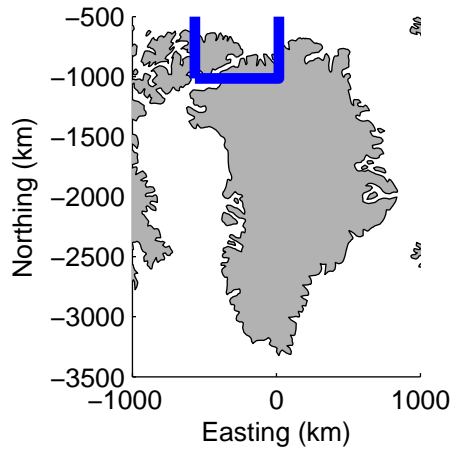


Data Frame ID: 20120329\_01\_050




Data Frame ID: 20120329\_01\_050



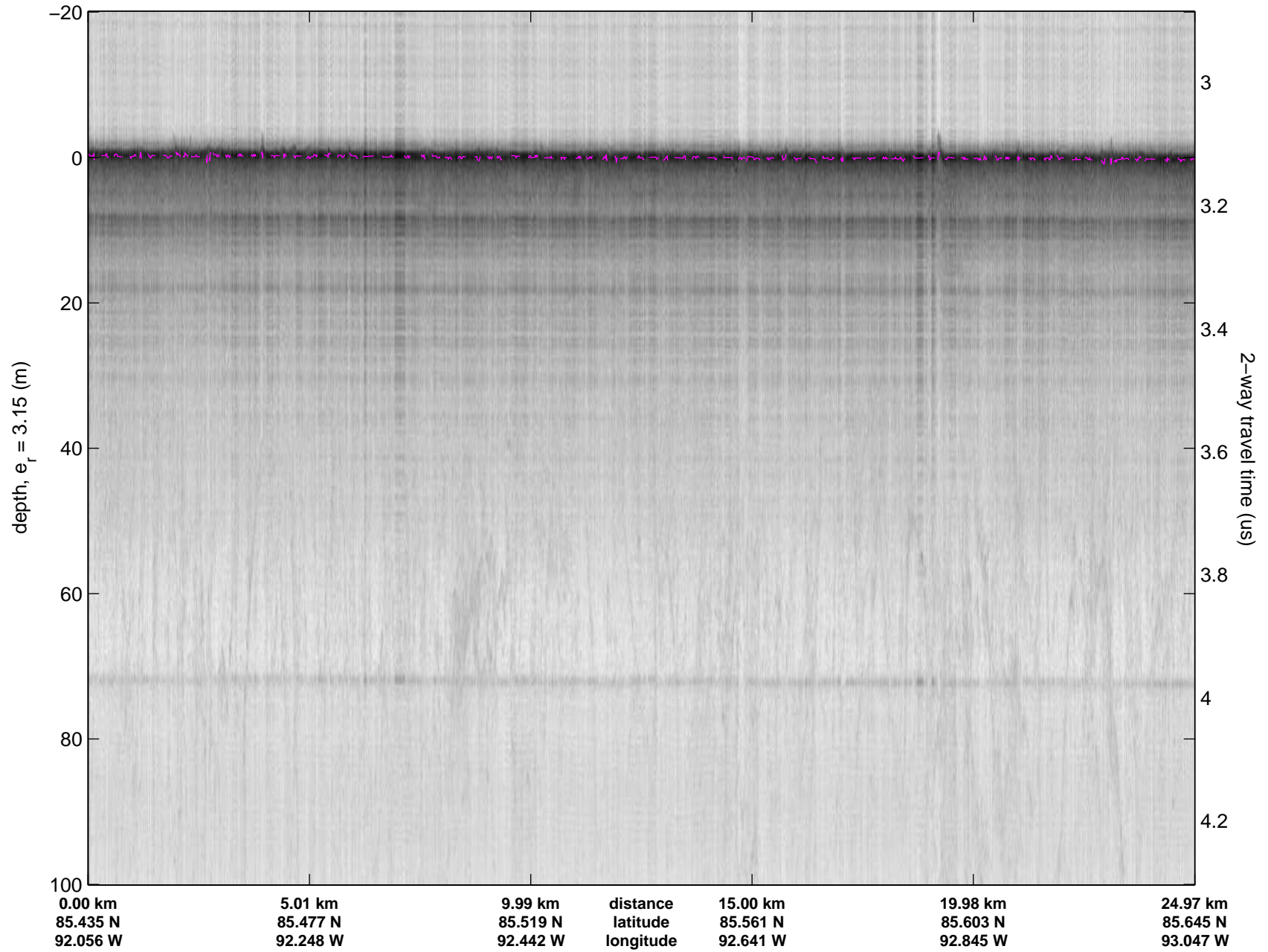


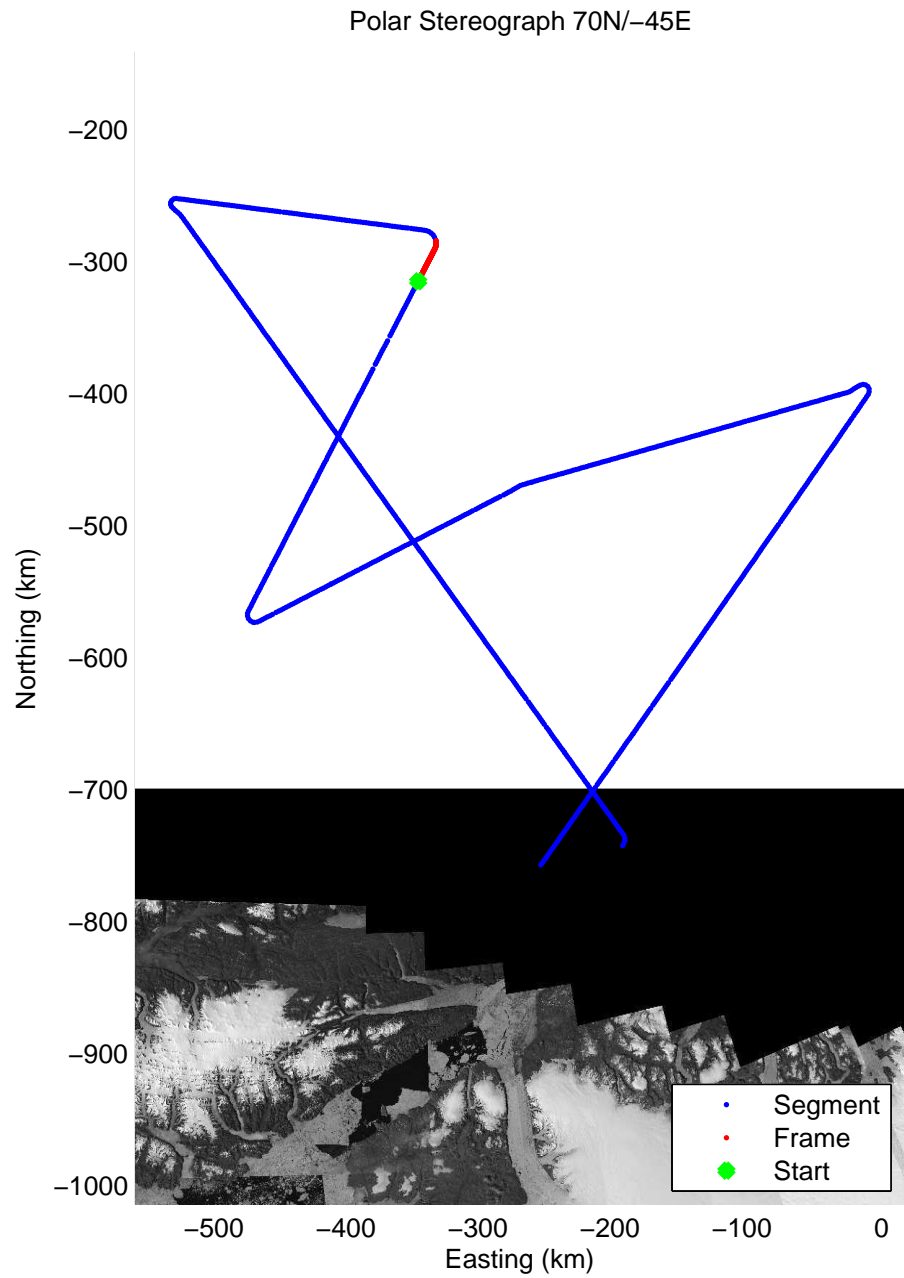
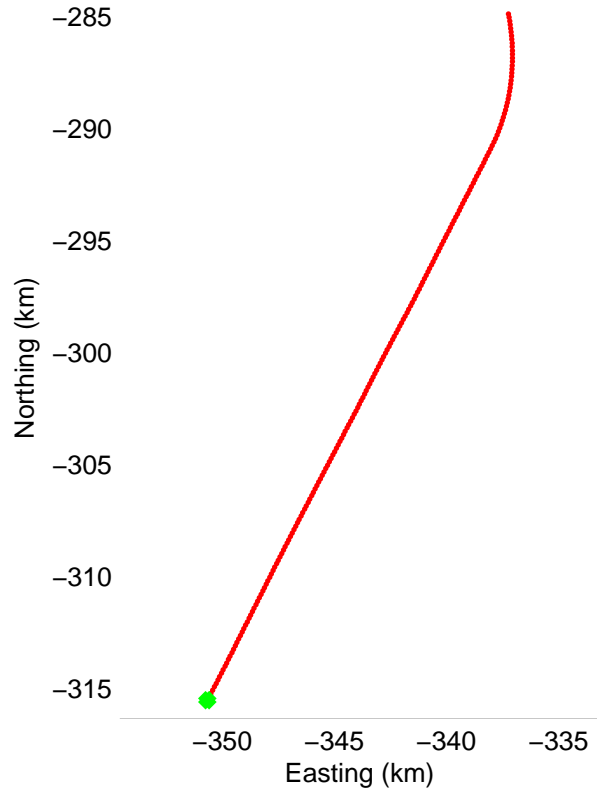
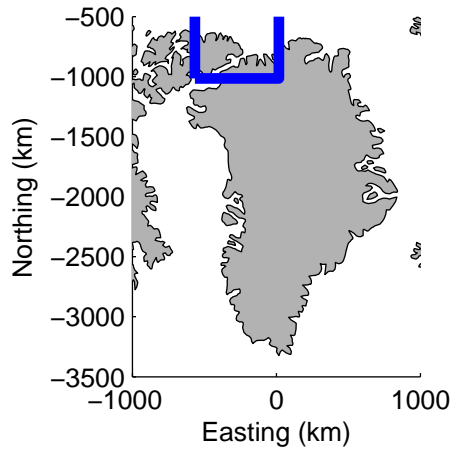
Data Frame ID: 20120329\_01\_051






Data Frame ID: 20120329\_01\_051




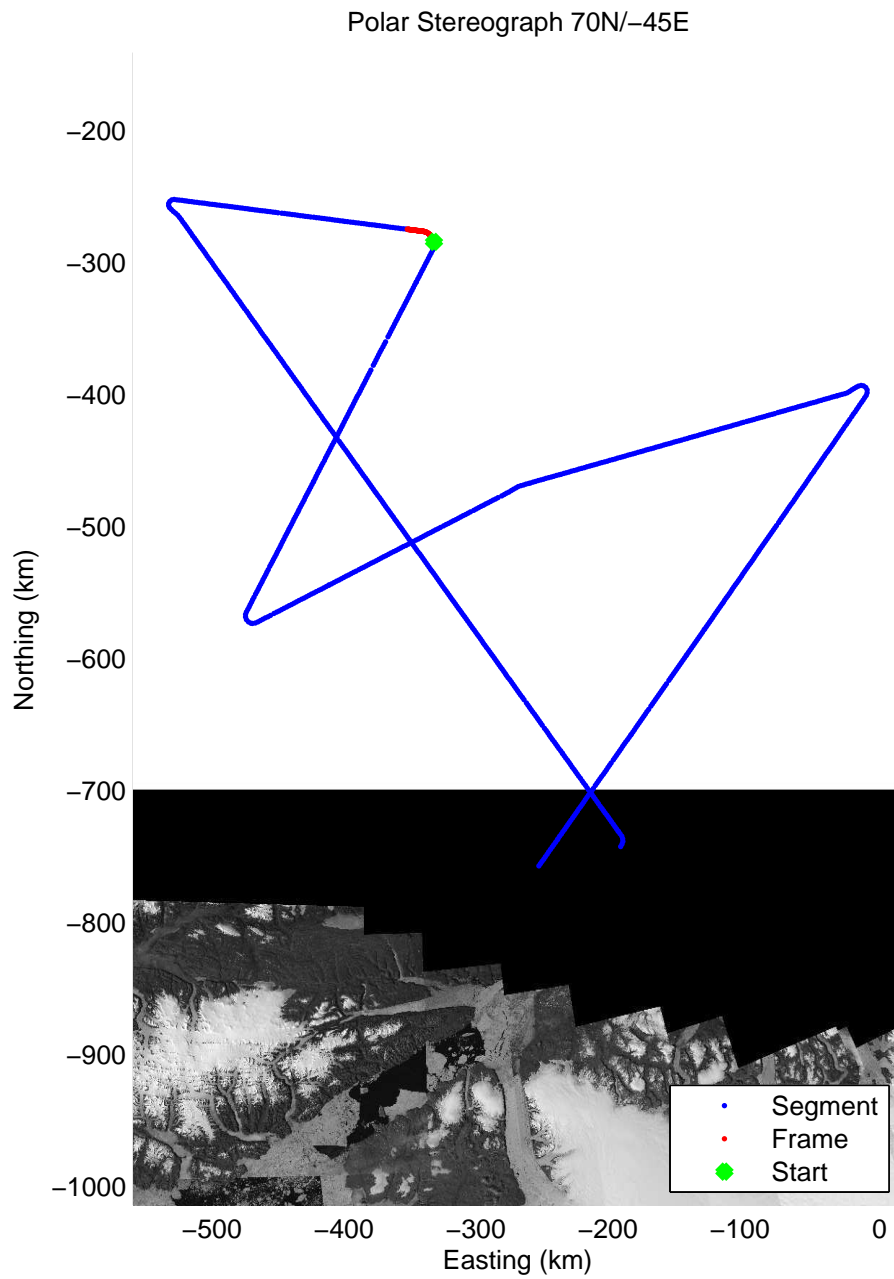
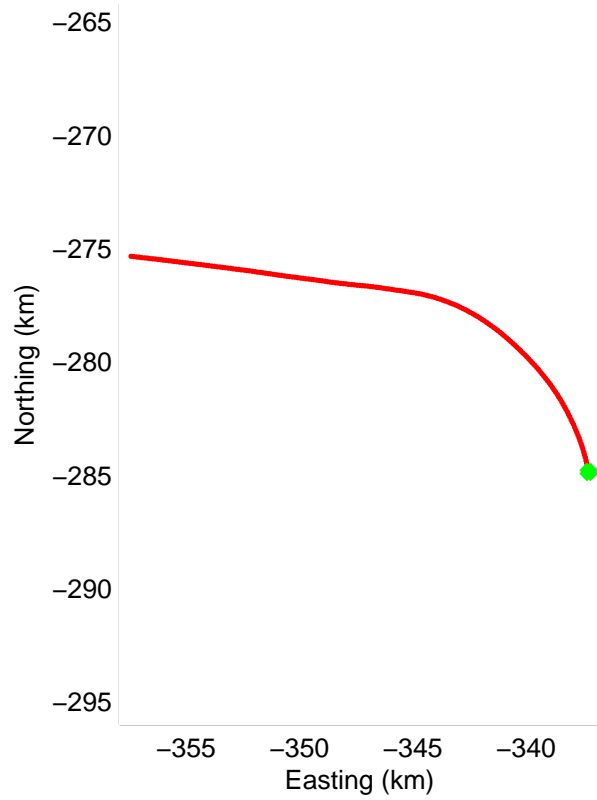
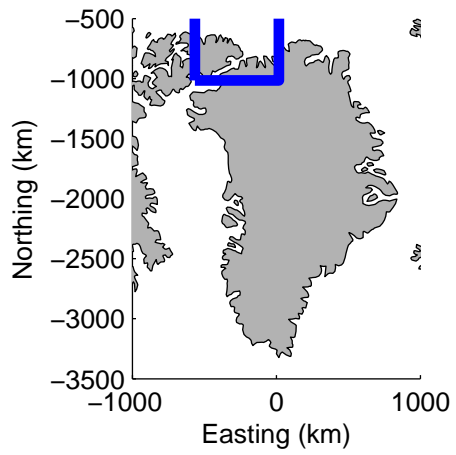


Data Frame ID: 20120329\_01\_052




Data Frame ID: 20120329\_01\_052






Data Frame ID: 20120329\_01\_053




Data Frame ID: 20120329\_01\_053



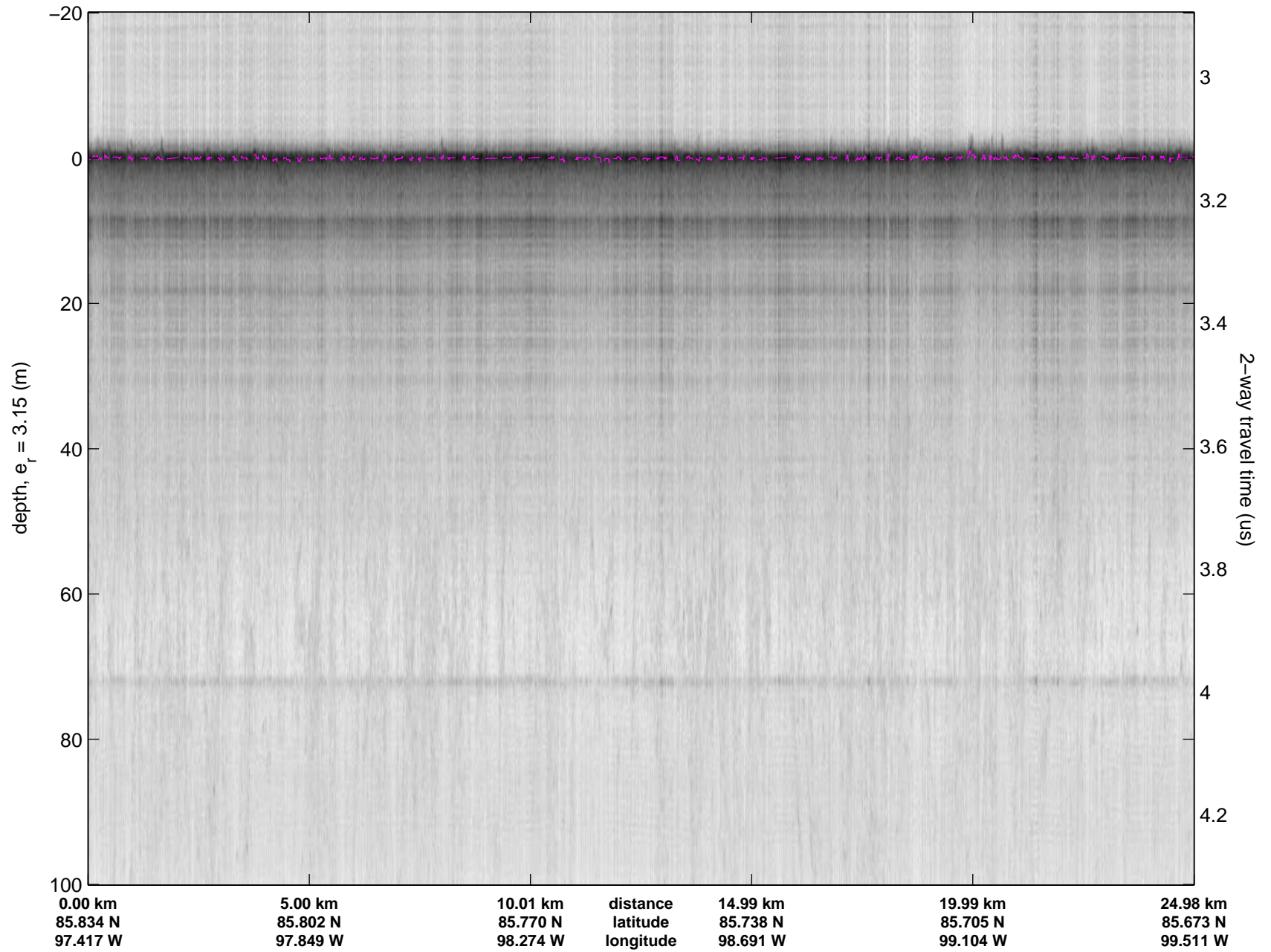


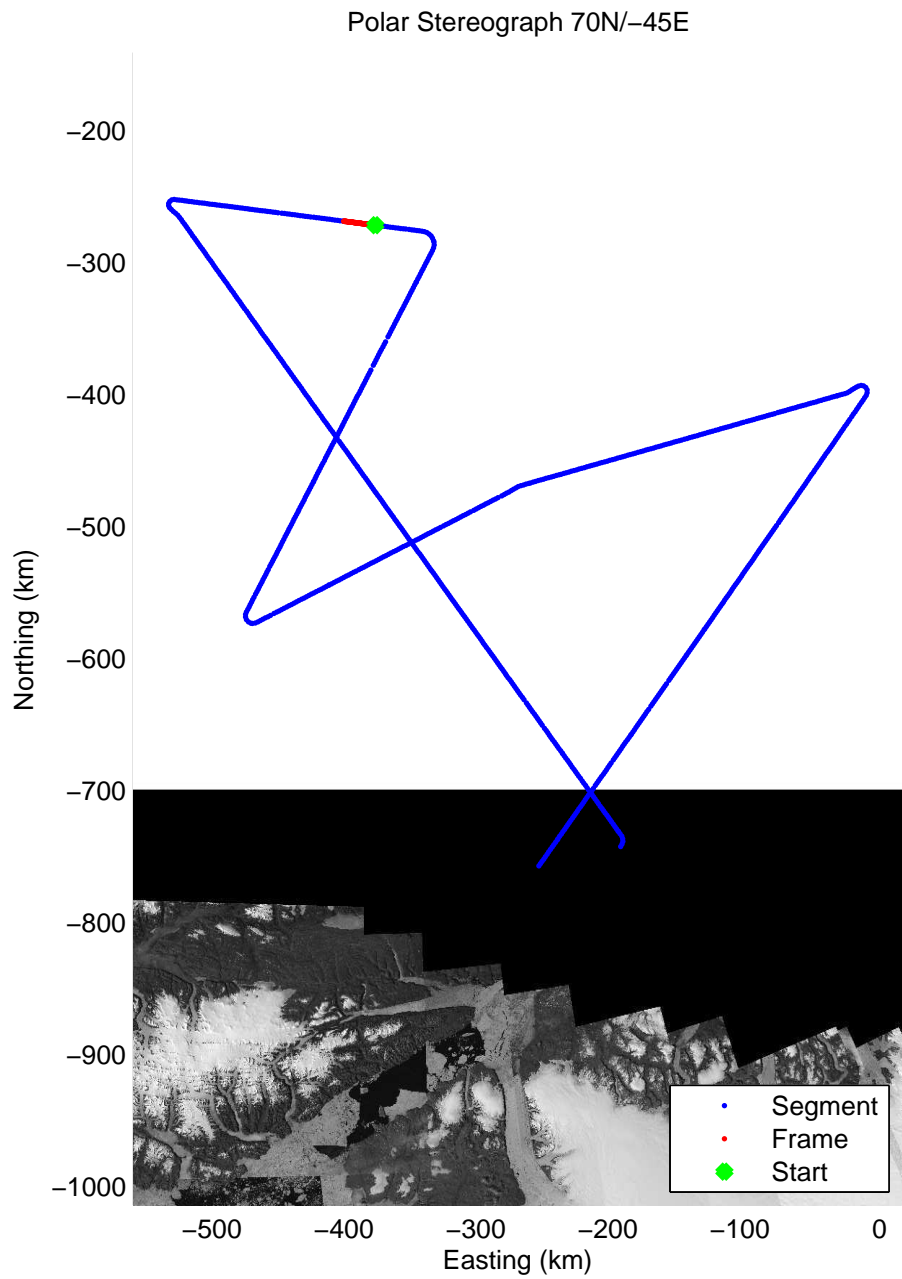
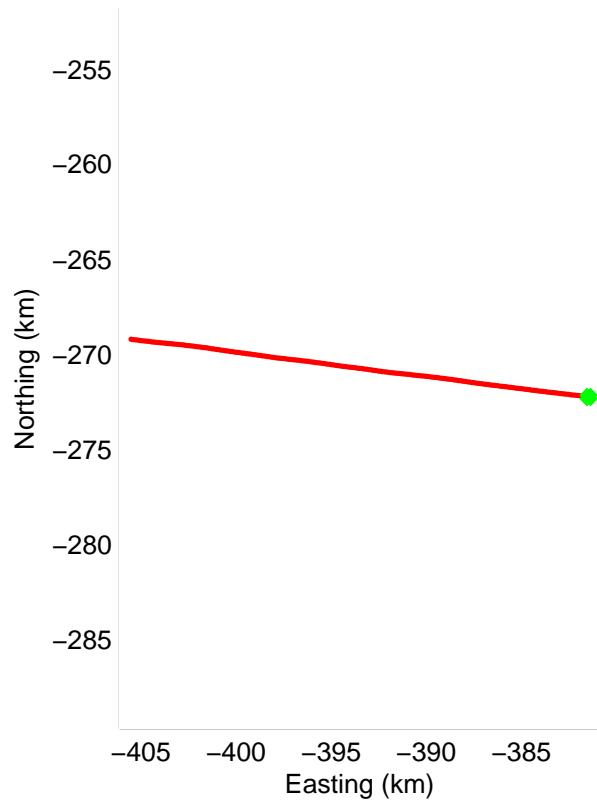
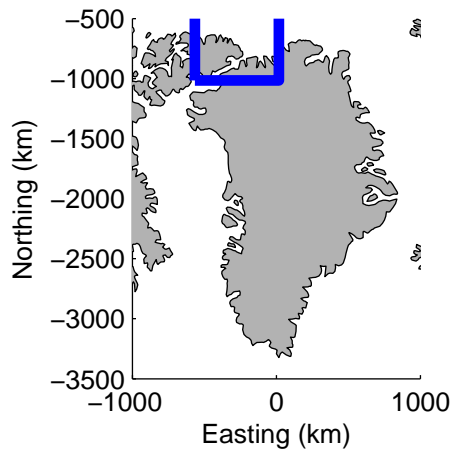


Data Frame ID: 20120329\_01\_054




Data Frame ID: 20120329\_01\_054

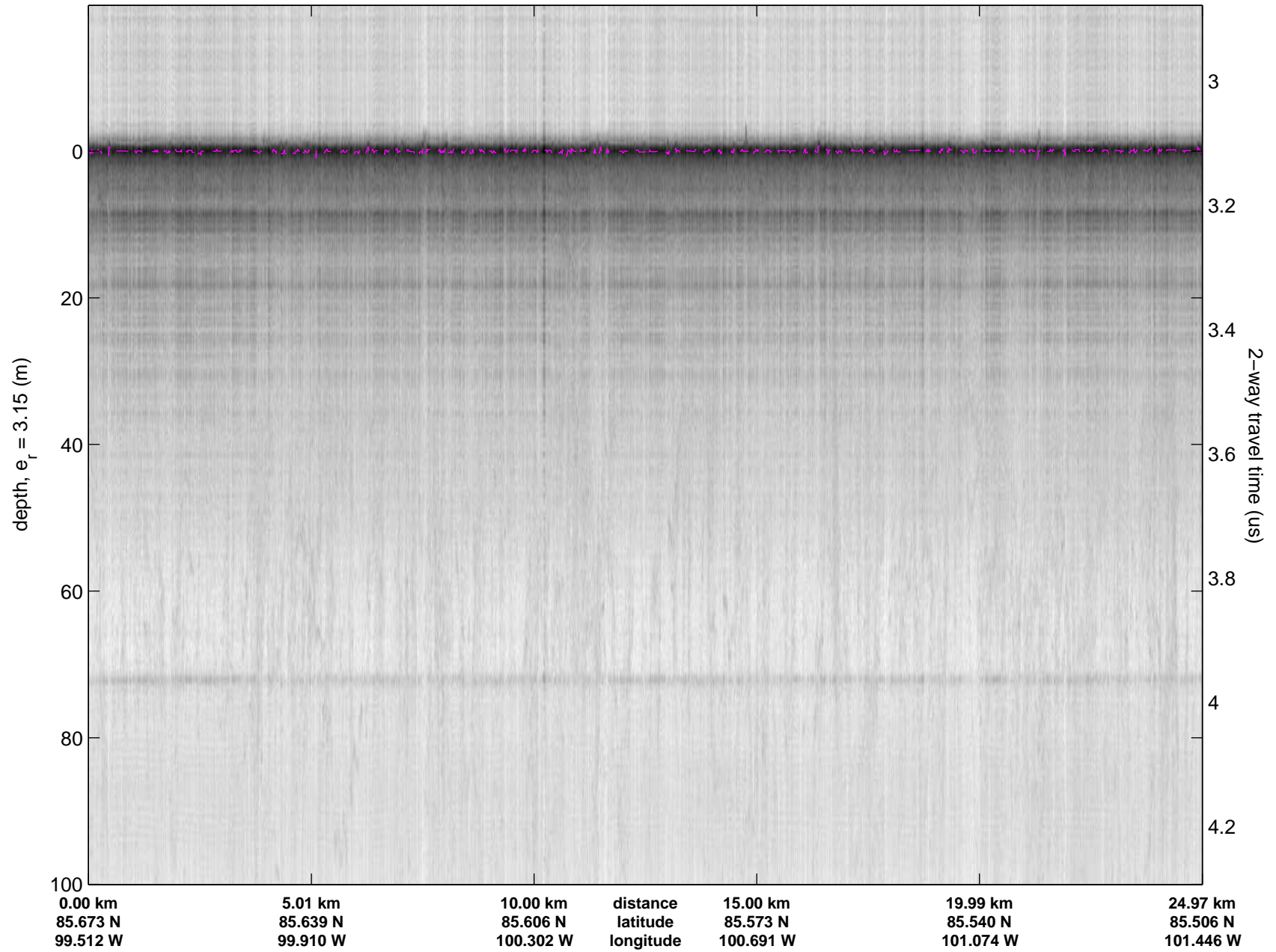


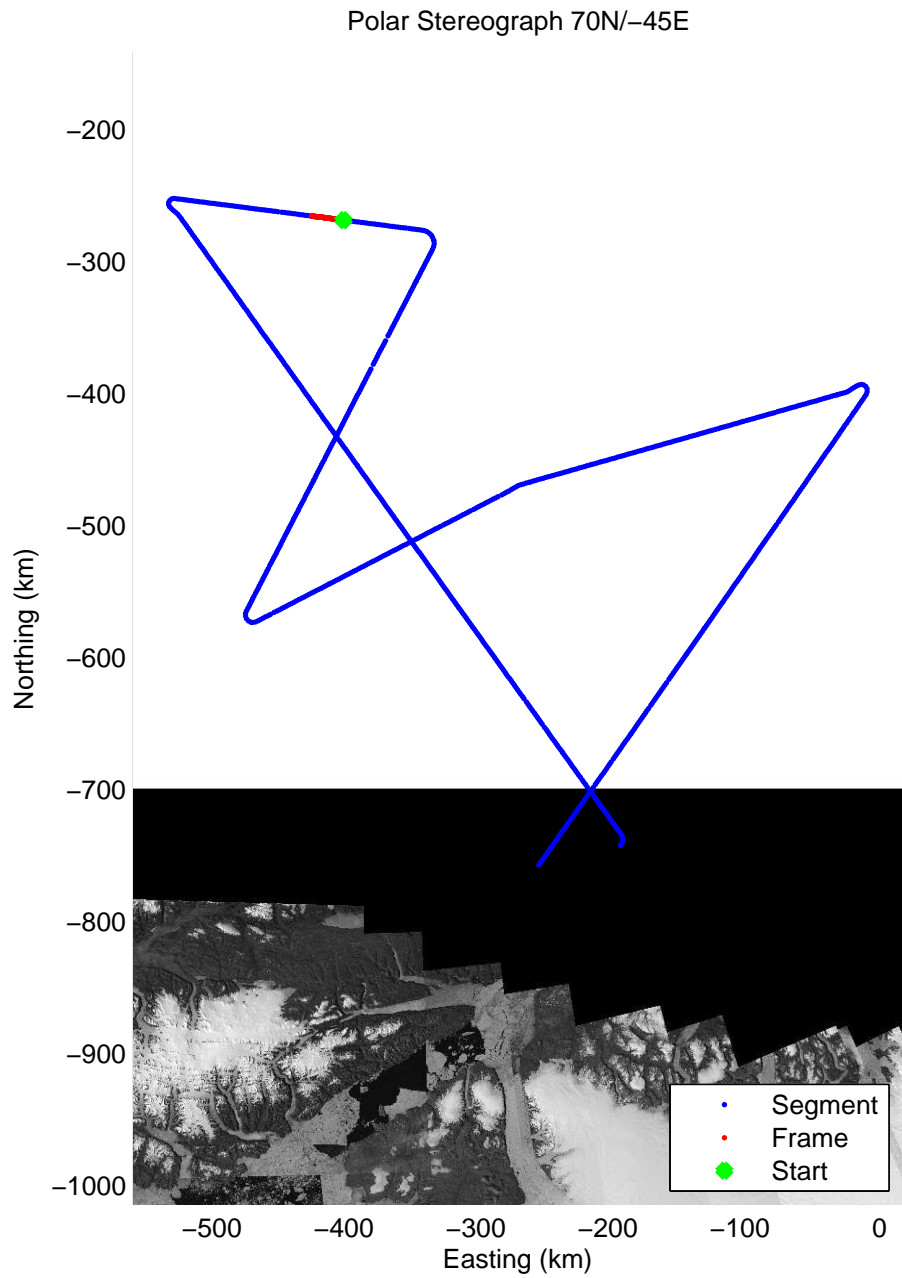
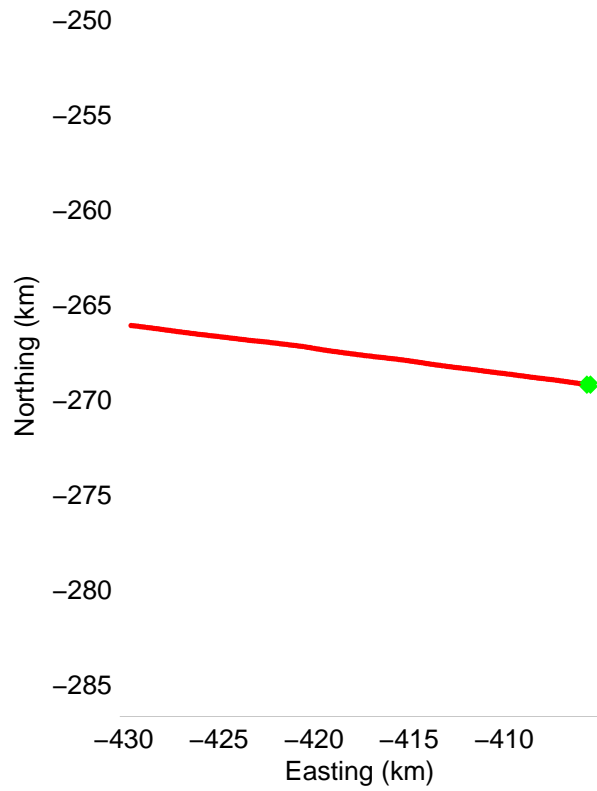
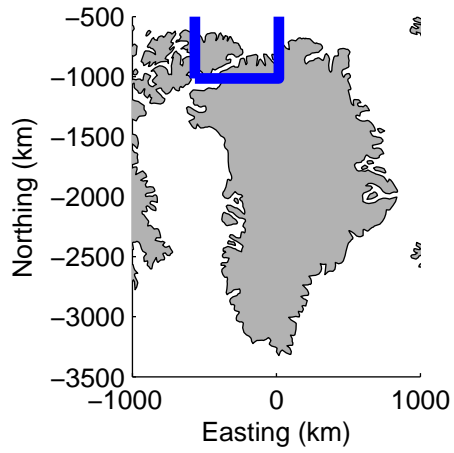


Data Frame ID: 20120329\_01\_055




Data Frame ID: 20120329\_01\_055






Data Frame ID: 20120329\_01\_056

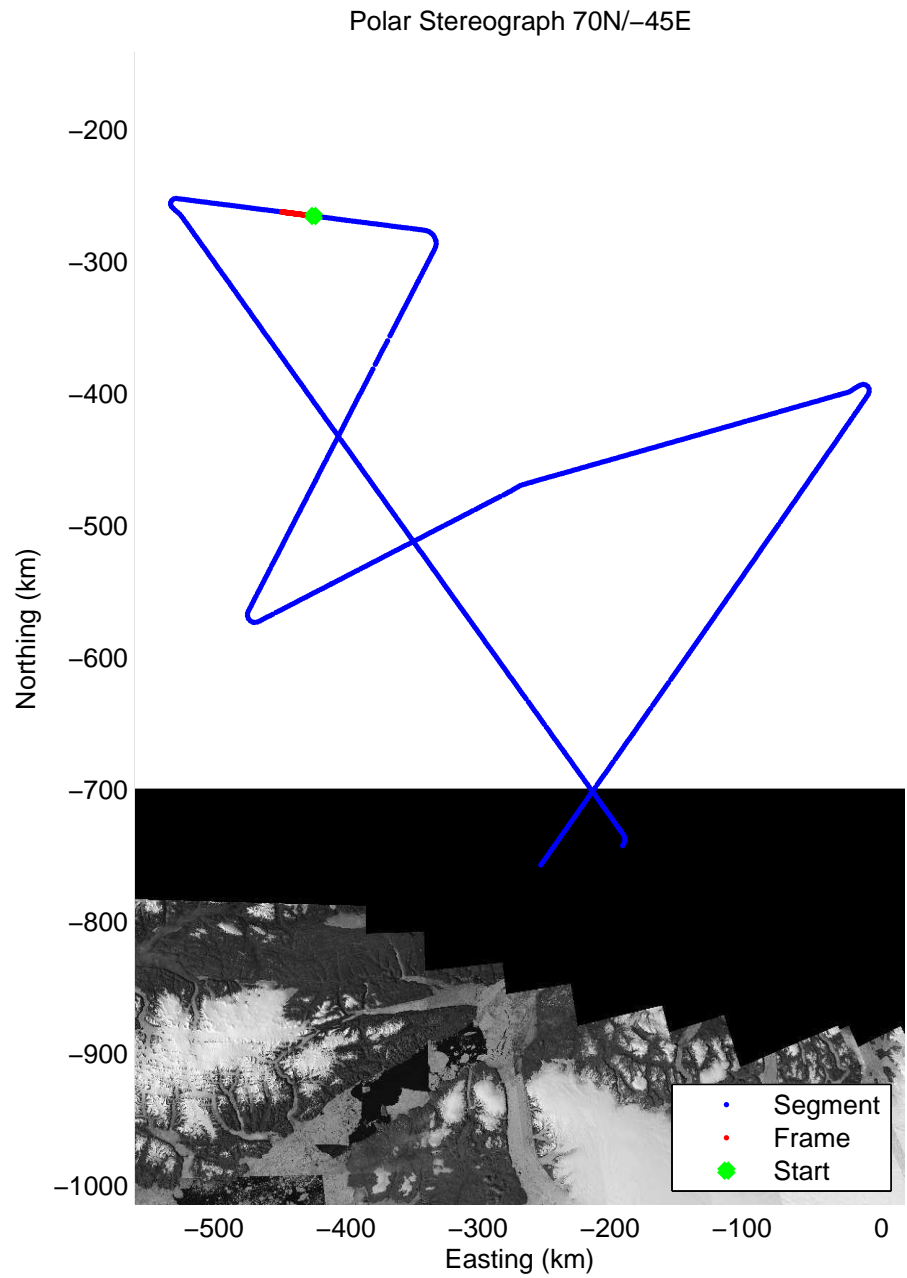
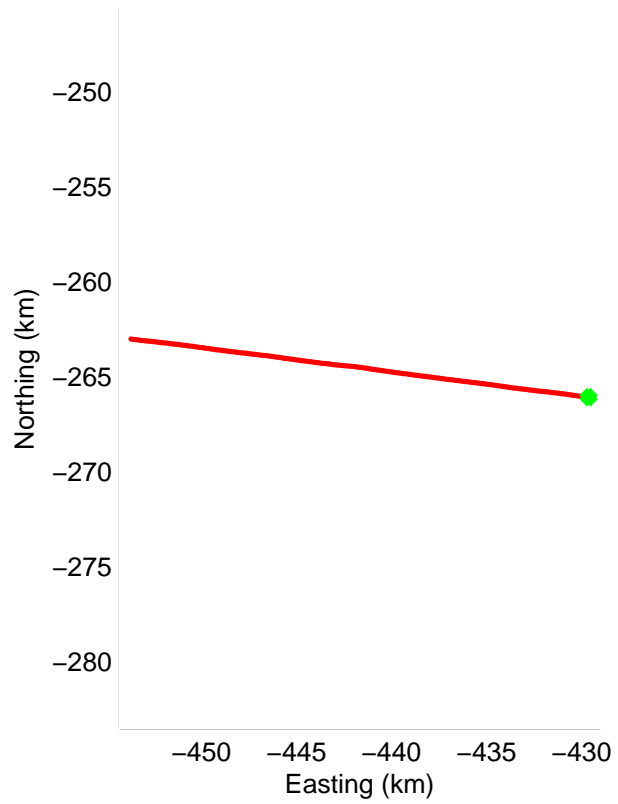
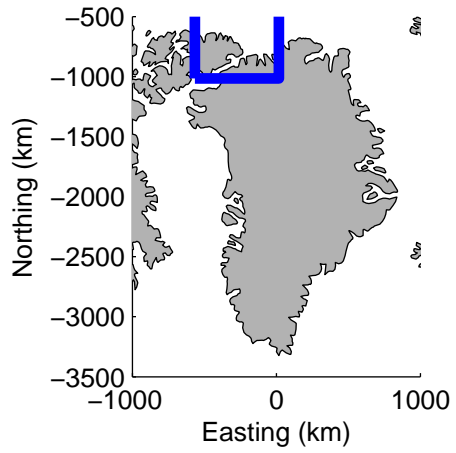


Data Frame ID: 20120329\_01\_056




|           |           |           |           |           |           |           |
|-----------|-----------|-----------|-----------|-----------|-----------|-----------|
| 0.00 km   | 5.00 km   | 10.00 km  | distance  | 14.99 km  | 19.99 km  | 24.98 km  |
| 85.506 N  | 85.472 N  | 85.438 N  | latitude  | 85.404 N  | 85.369 N  | 85.334 N  |
| 101.448 W | 101.820 W | 102.188 W | longitude | 102.549 W | 102.901 W | 103.249 W |




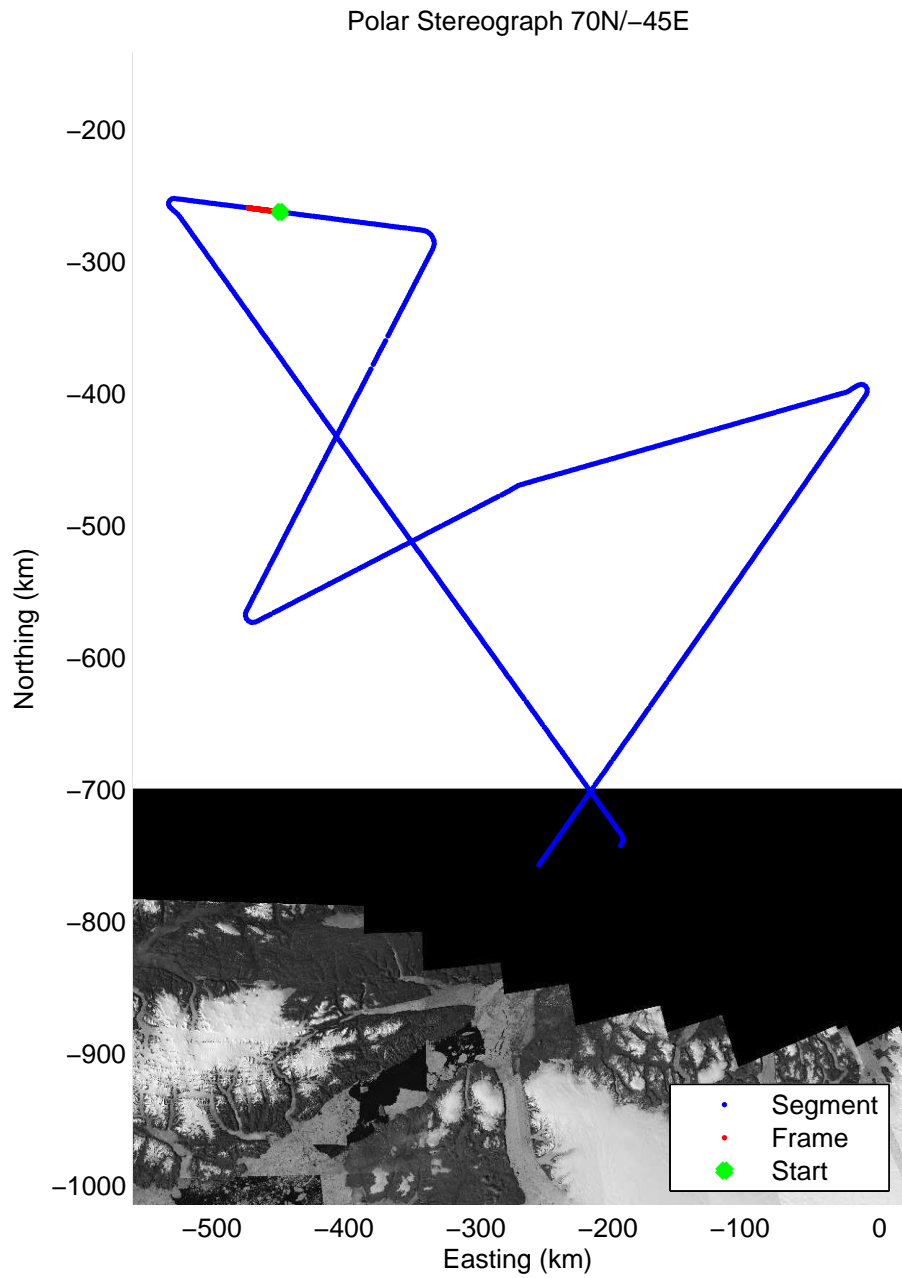
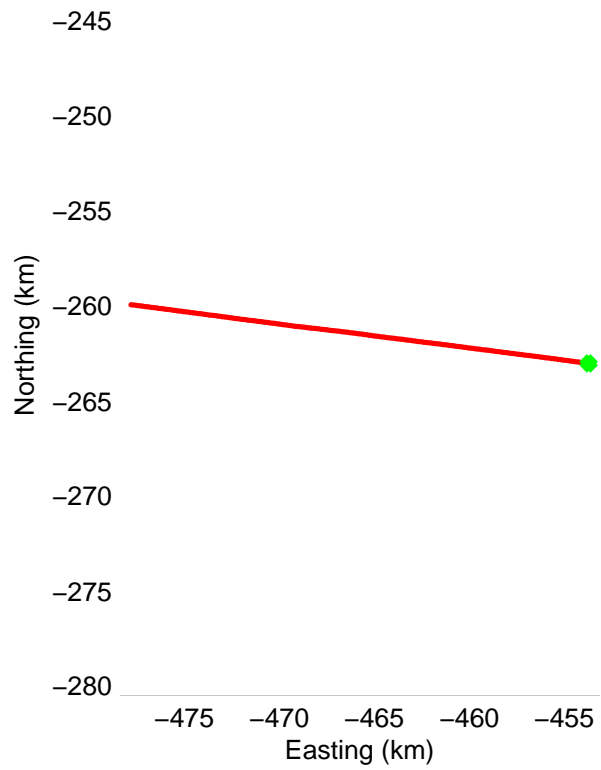
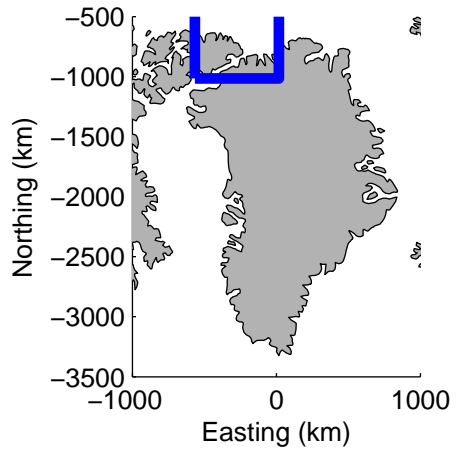


Data Frame ID: 20120329\_01\_057




Data Frame ID: 20120329\_01\_057




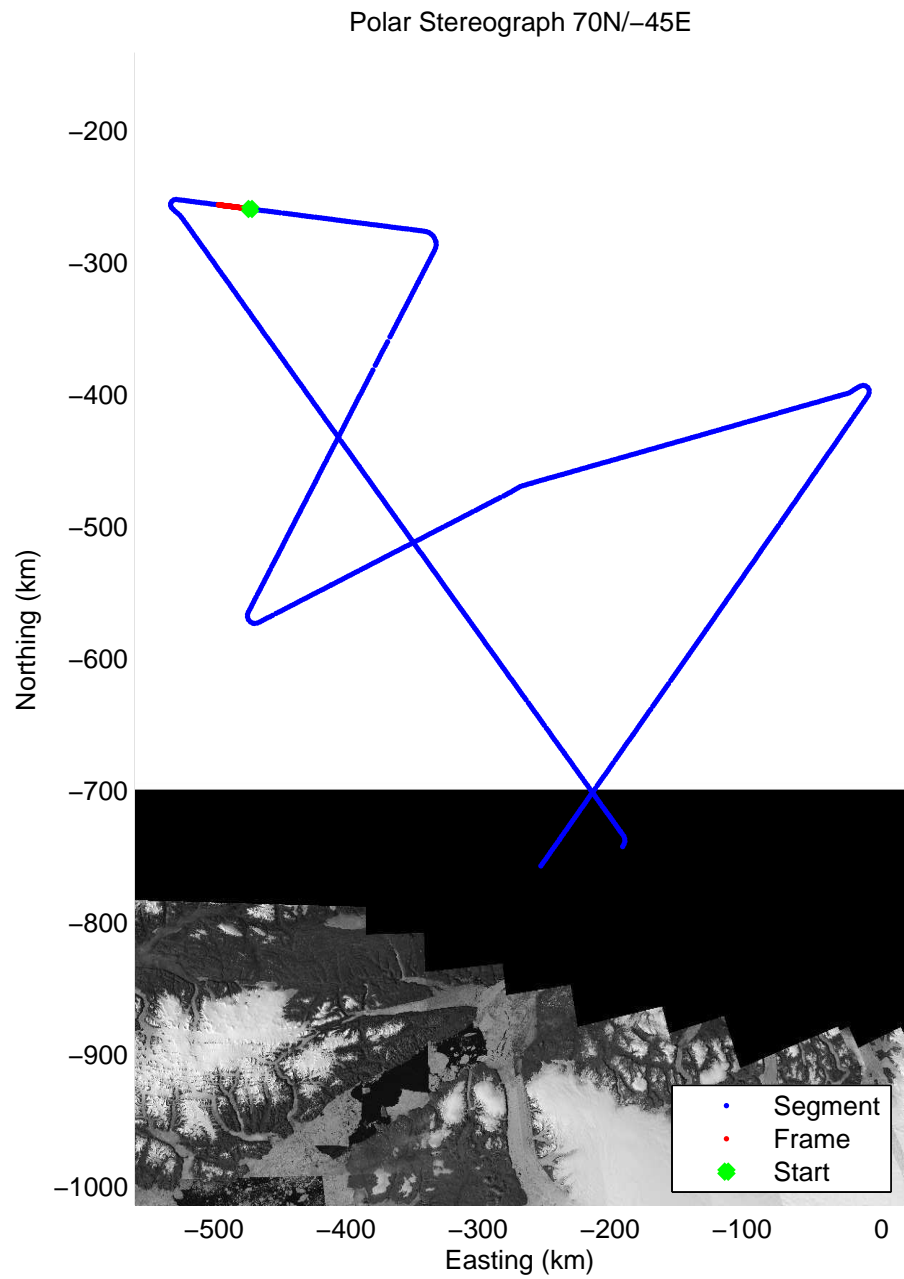
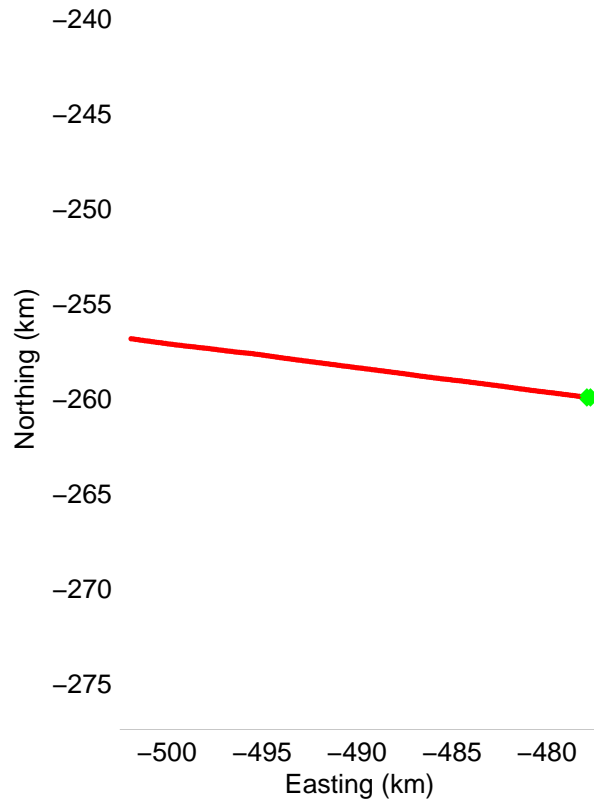
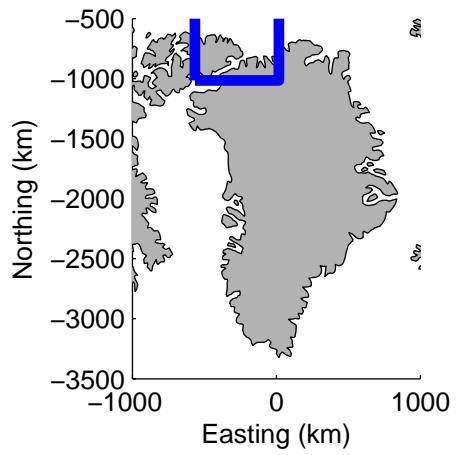


Data Frame ID: 20120329\_01\_058




Data Frame ID: 20120329\_01\_058






Data Frame ID: 20120329\_01\_059

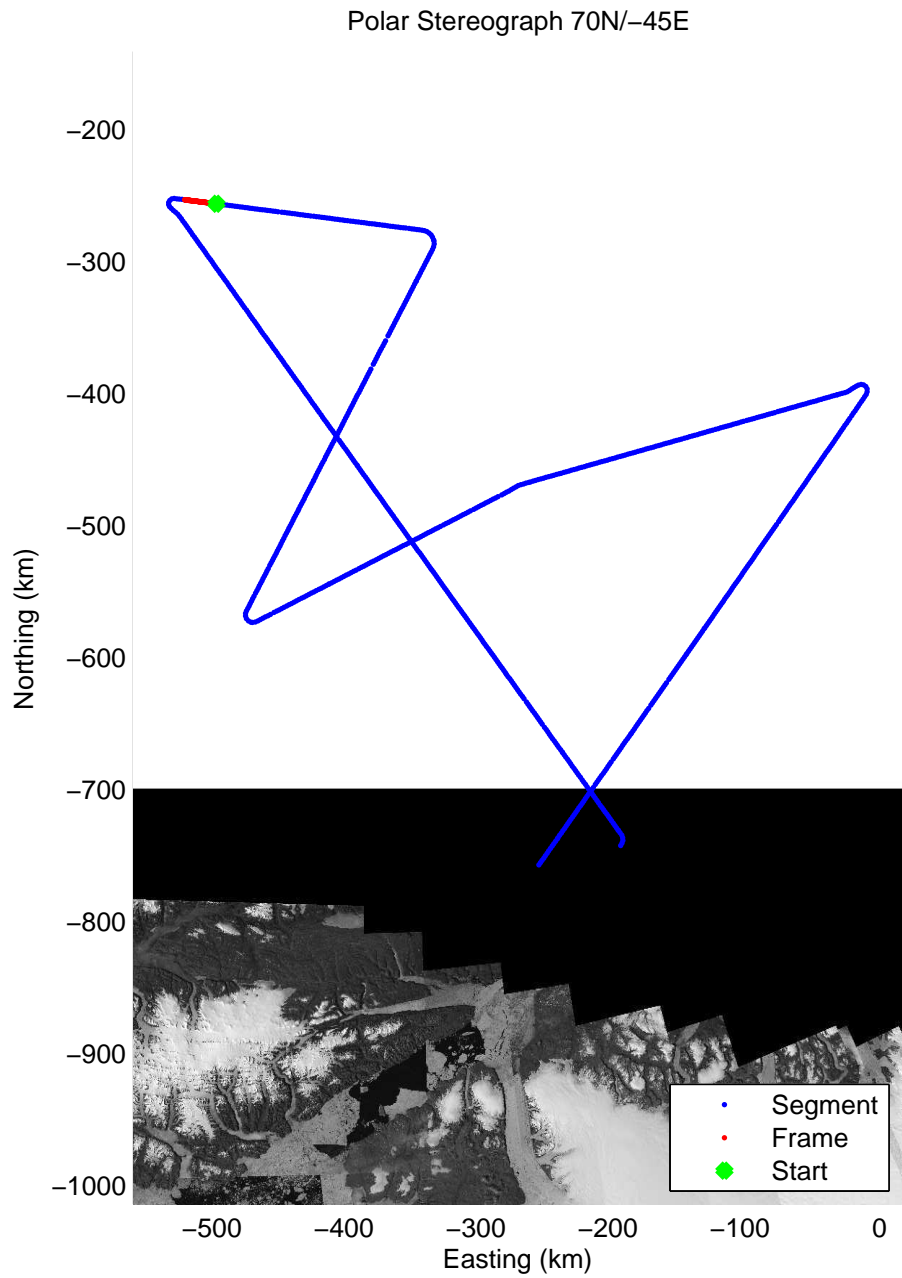
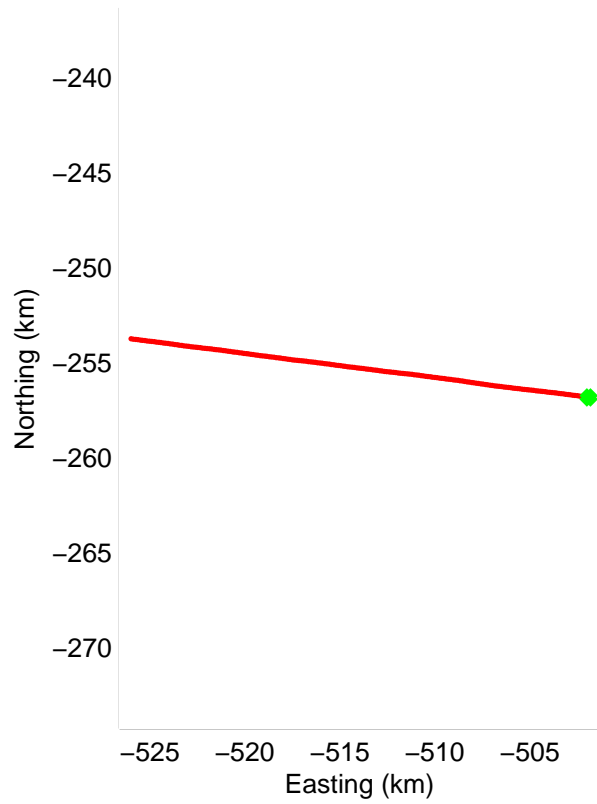
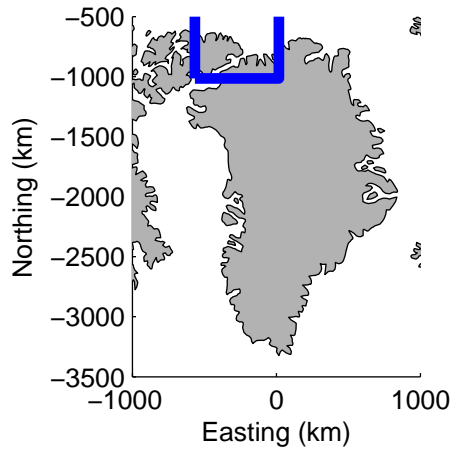





Data Frame ID: 20120329\_01\_059




|           |           |           |           |           |           |           |
|-----------|-----------|-----------|-----------|-----------|-----------|-----------|
| 0.00 km   | 5.01 km   | 10.01 km  | distance  | 15.00 km  | 19.99 km  | 24.98 km  |
| 84.978 N  | 84.942 N  | 84.906 N  | latitude  | 84.869 N  | 84.832 N  | 84.796 N  |
| 106.472 W | 106.771 W | 107.063 W | longitude | 107.353 W | 107.637 W | 107.916 W |

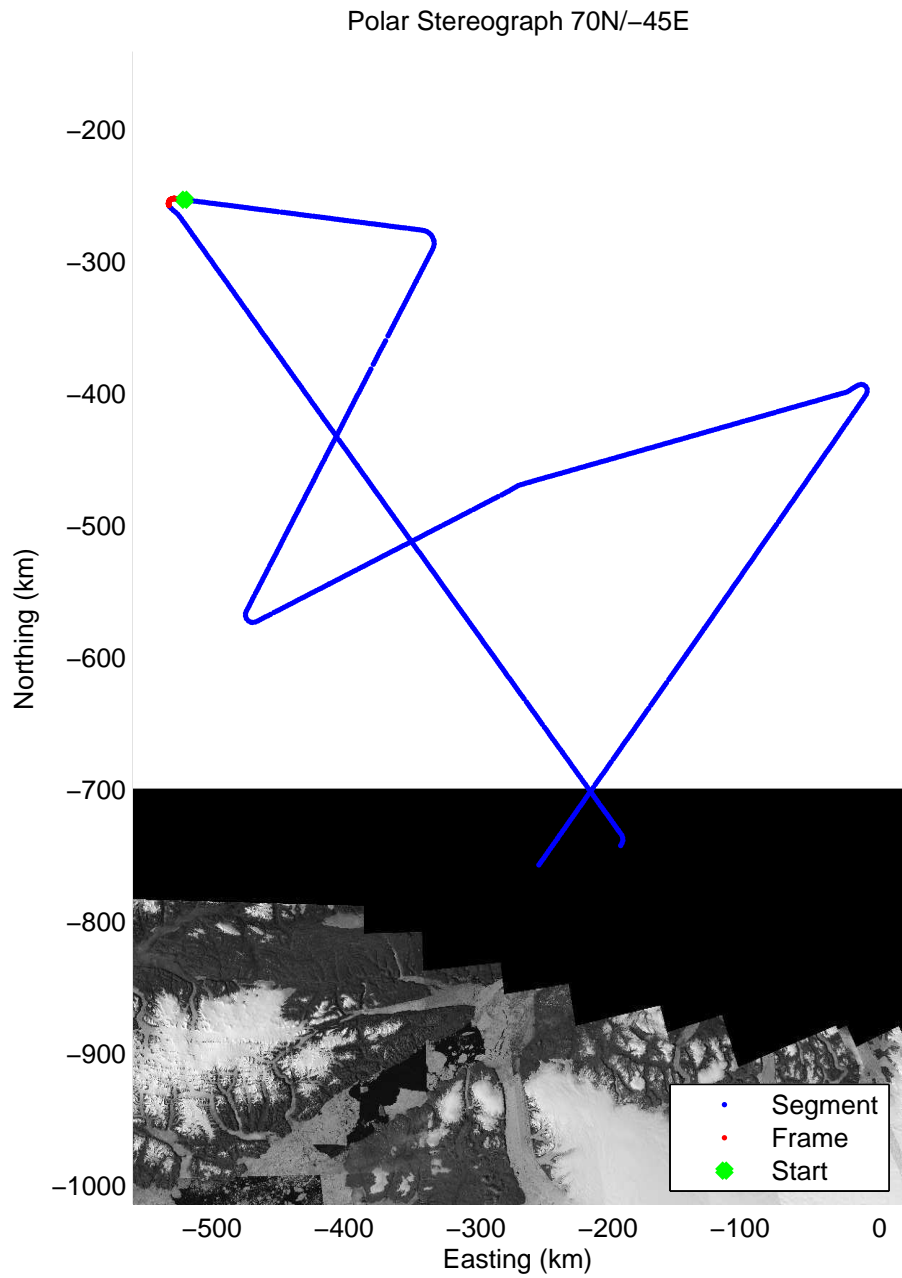
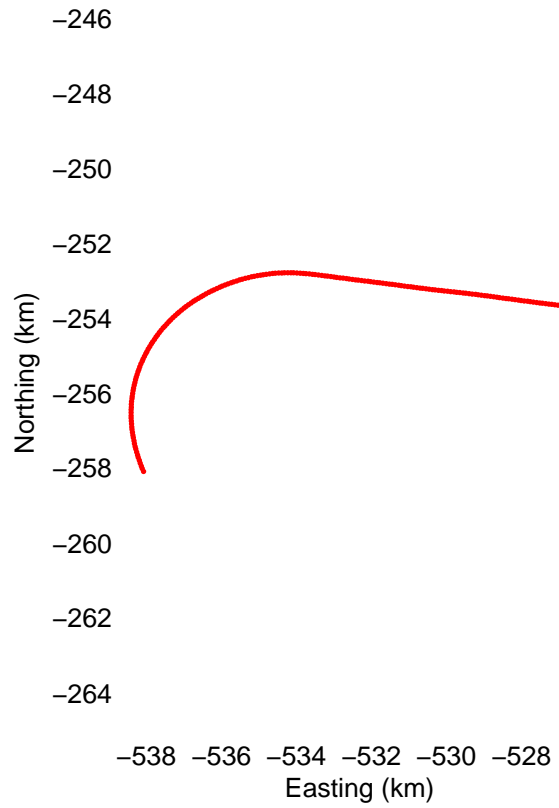
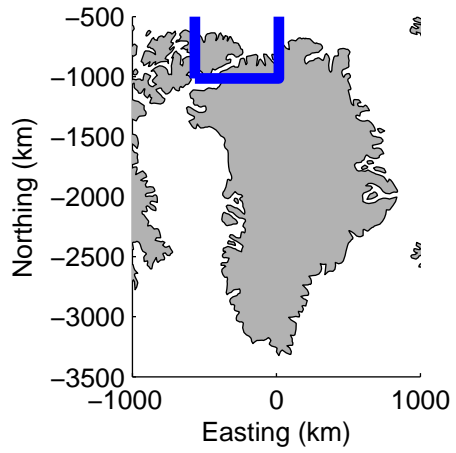


Data Frame ID: 20120329\_01\_060




Data Frame ID: 20120329\_01\_060




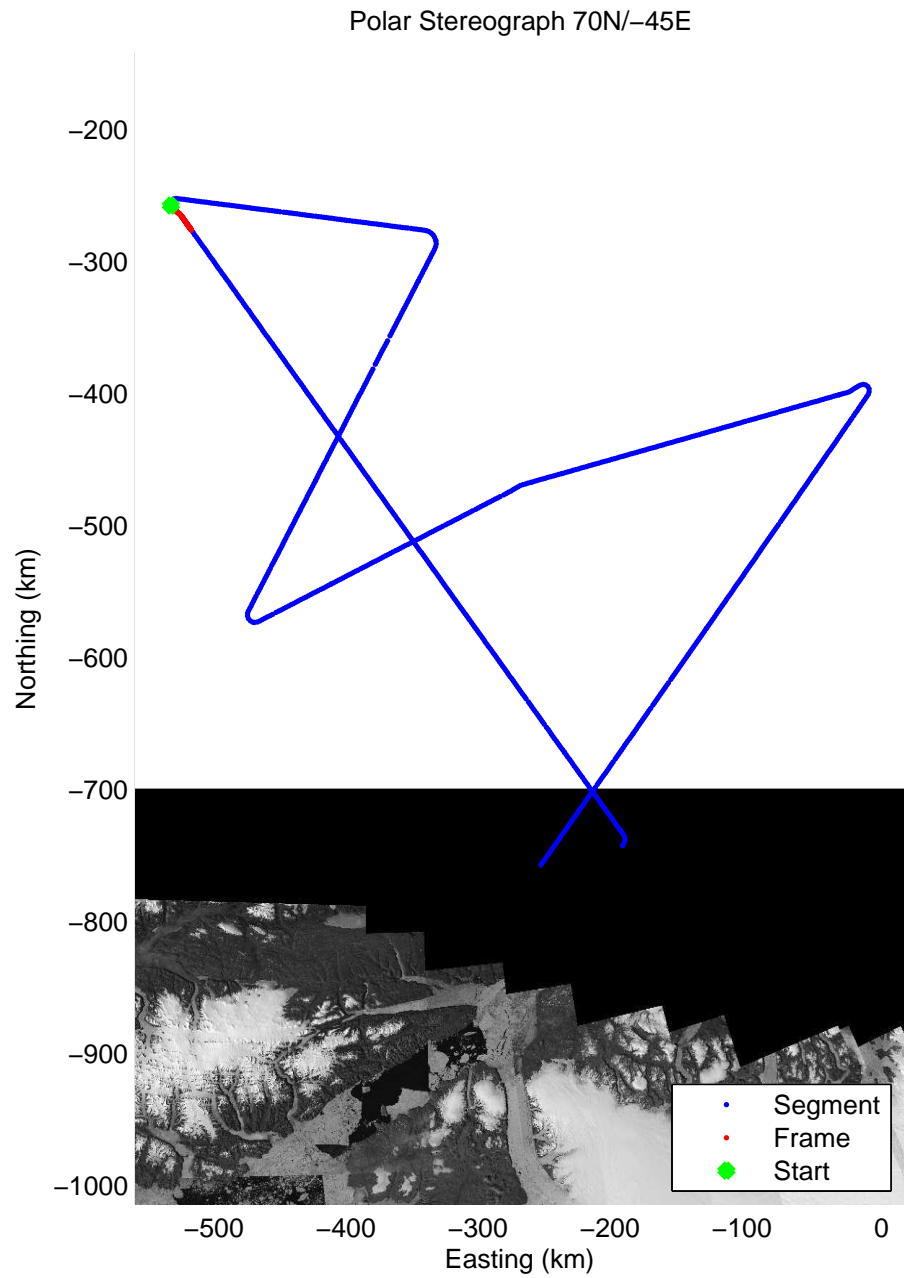
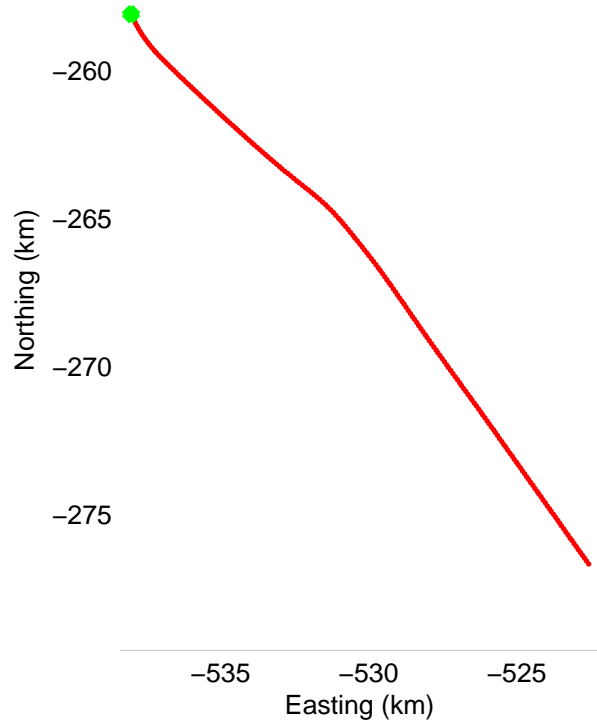
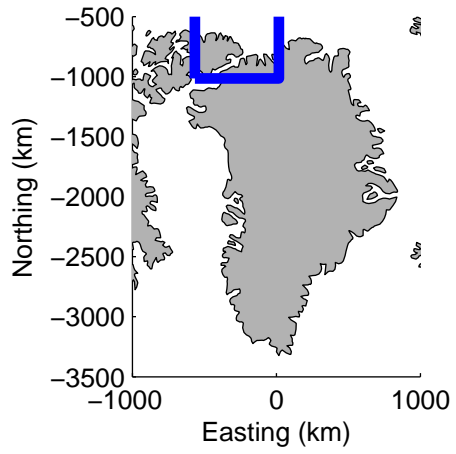


Data Frame ID: 20120329\_01\_061




Data Frame ID: 20120329\_01\_061






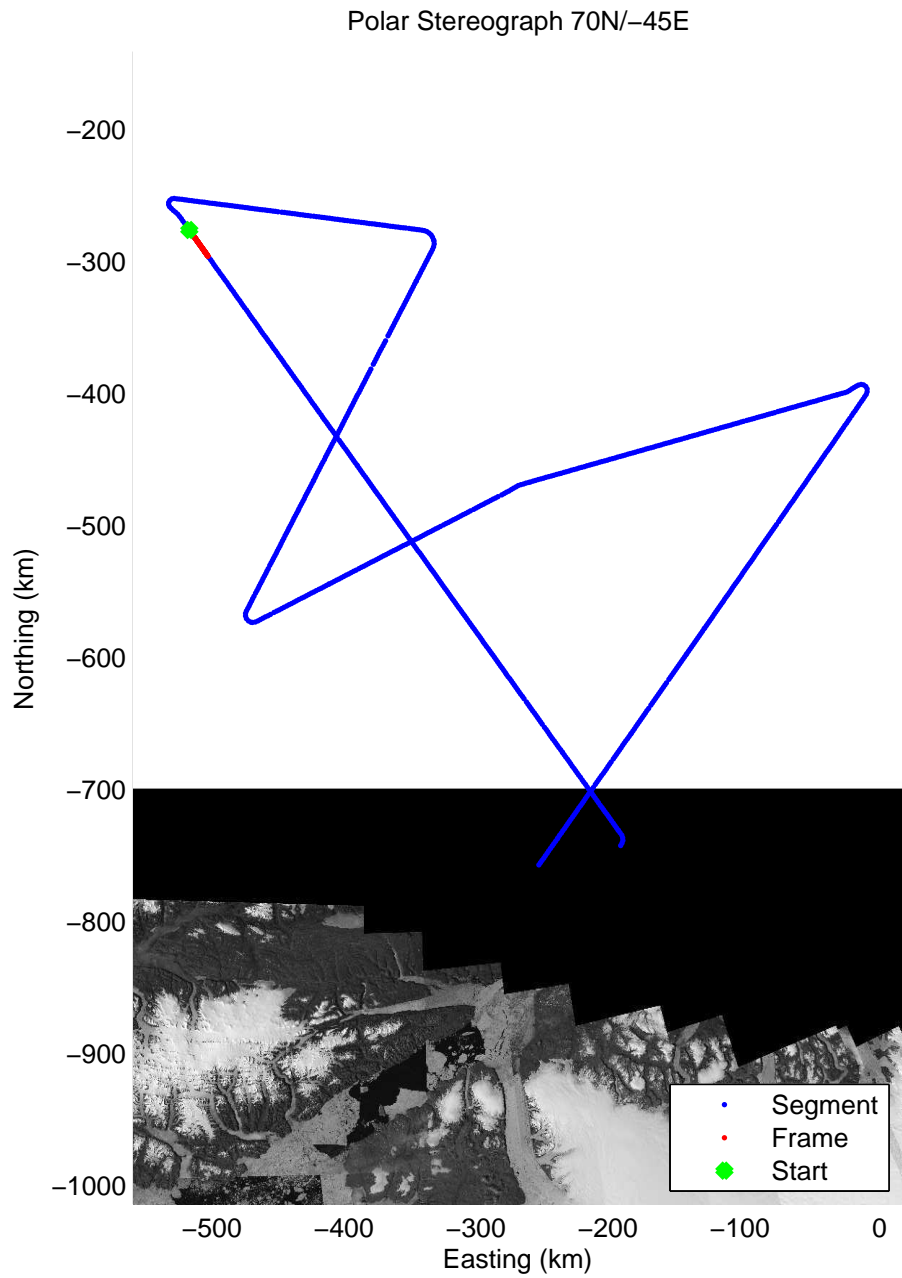
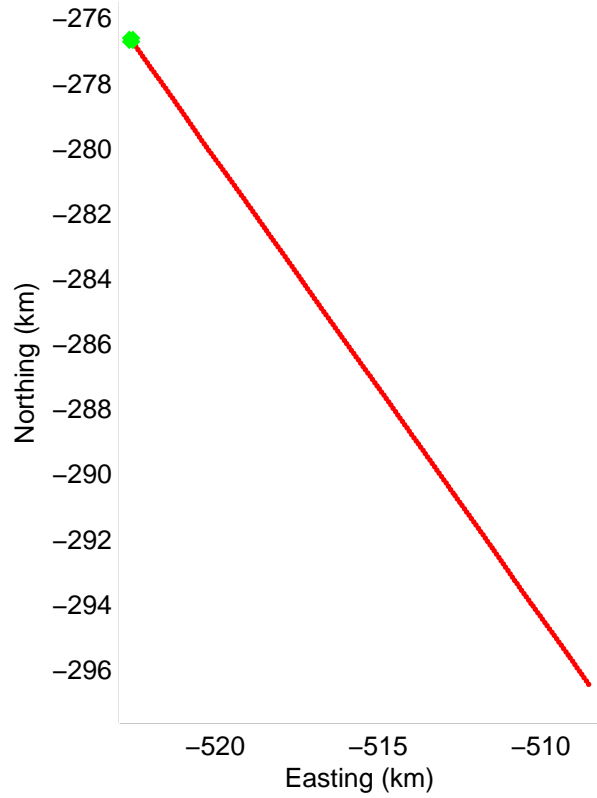
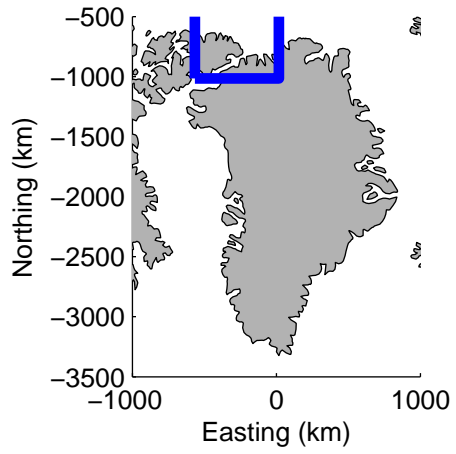


Data Frame ID: 20120329\_01\_062




Data Frame ID: 20120329\_01\_062




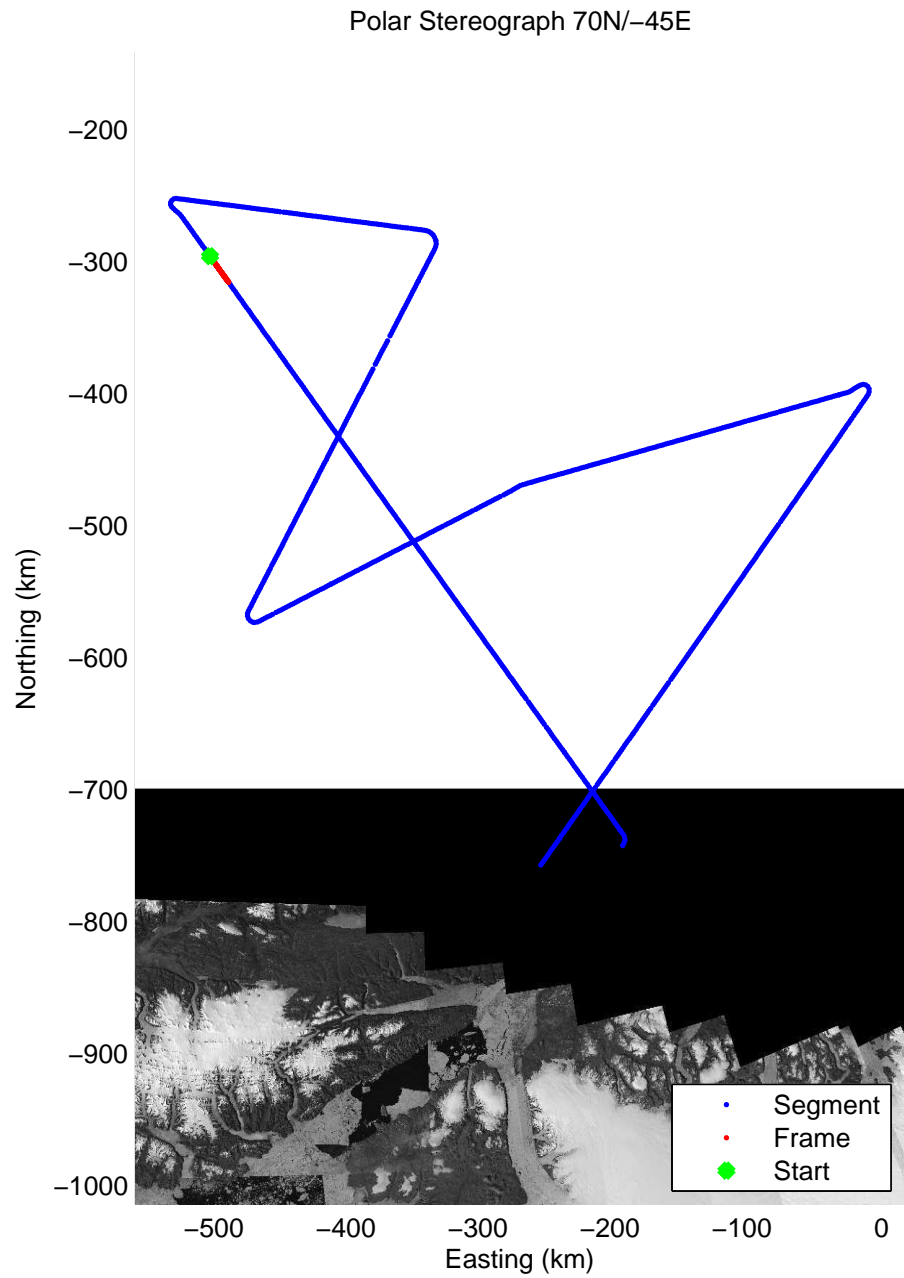
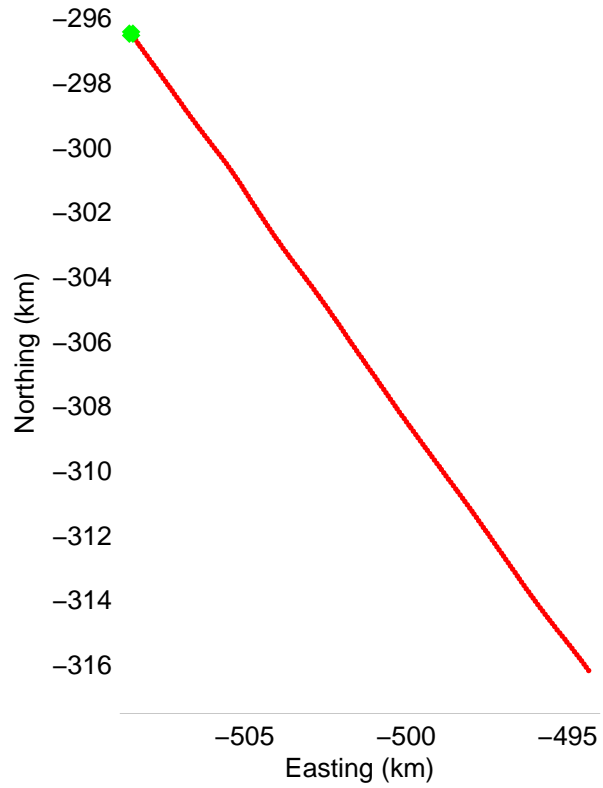
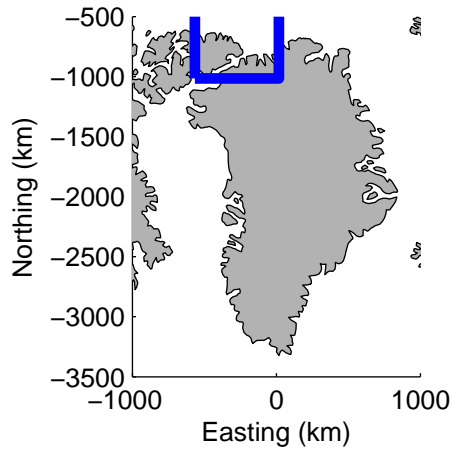


Data Frame ID: 20120329\_01\_063




Data Frame ID: 20120329\_01\_063

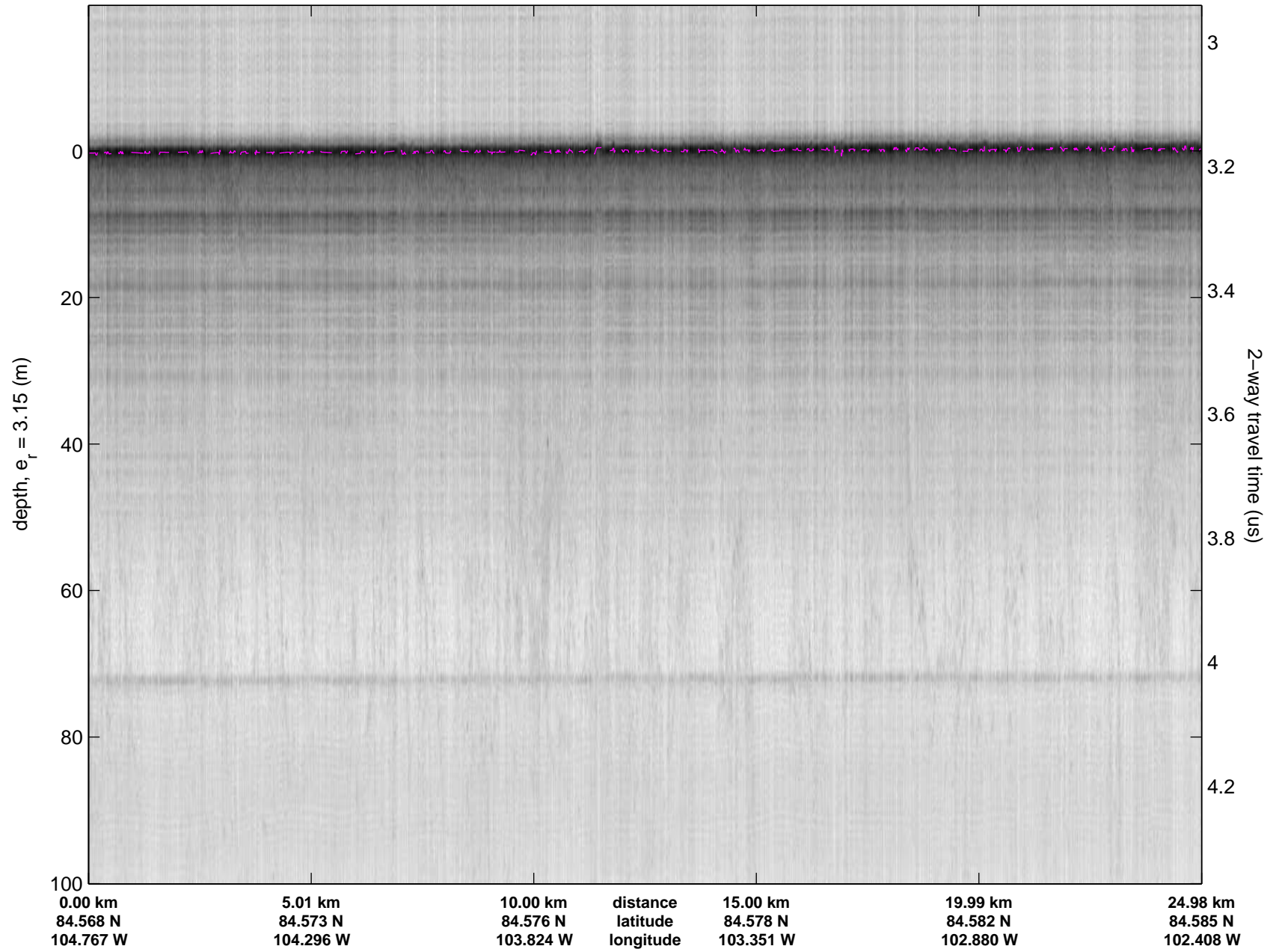




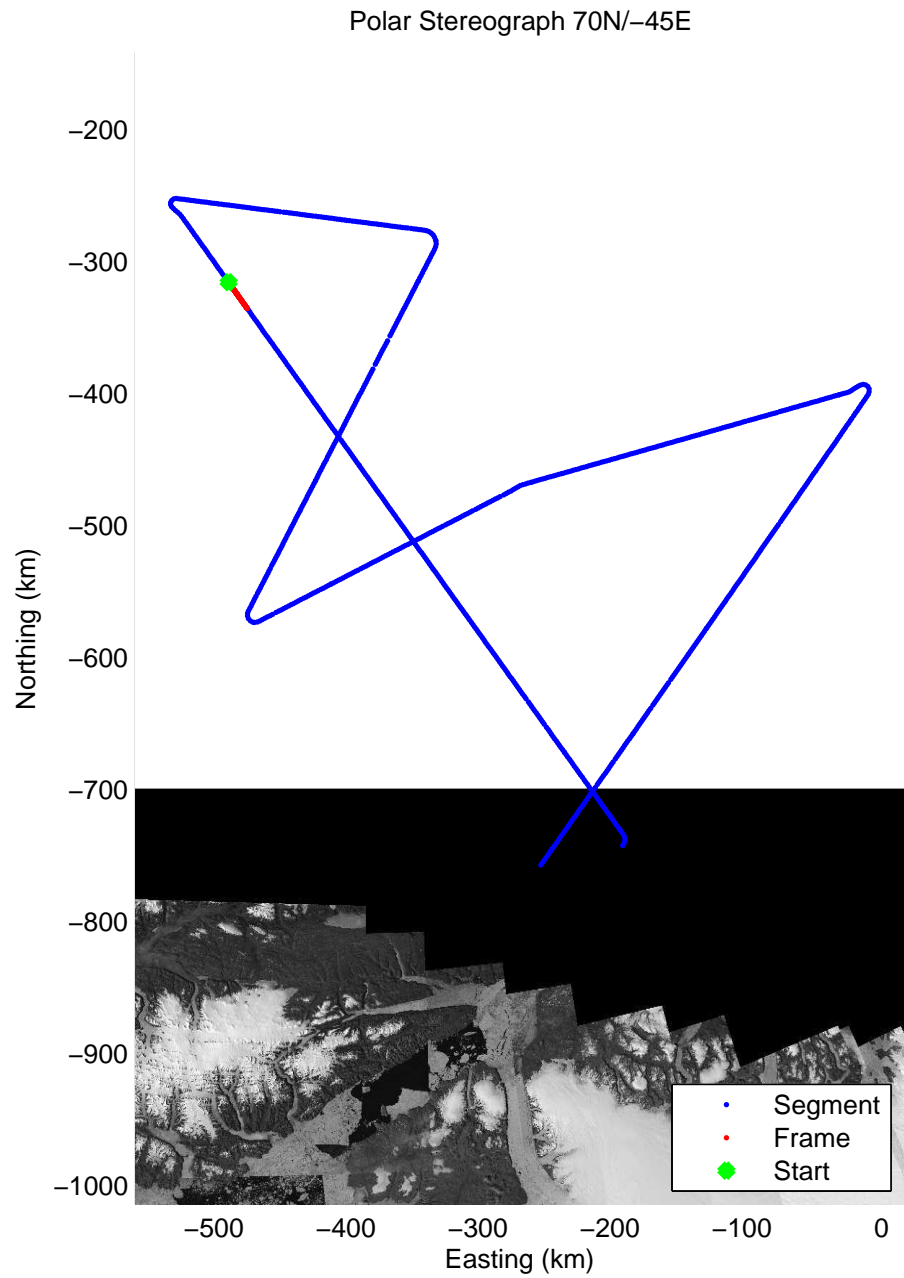
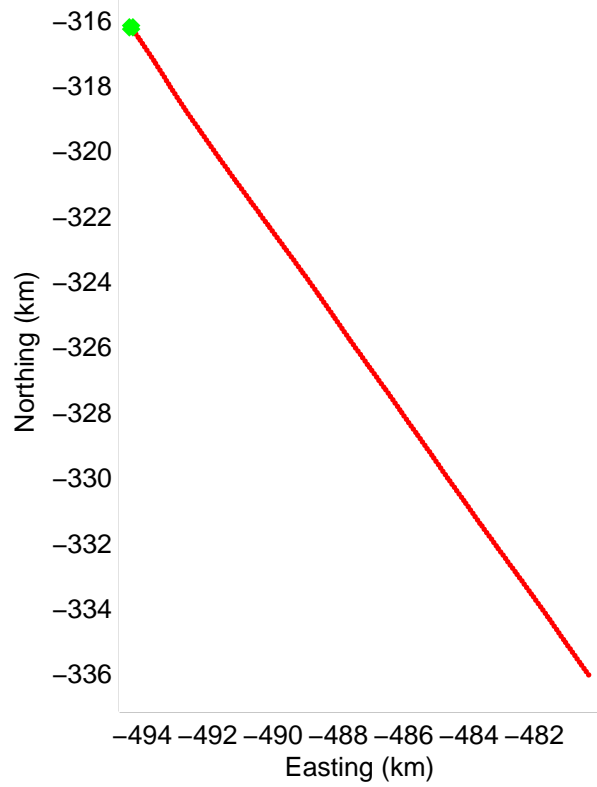
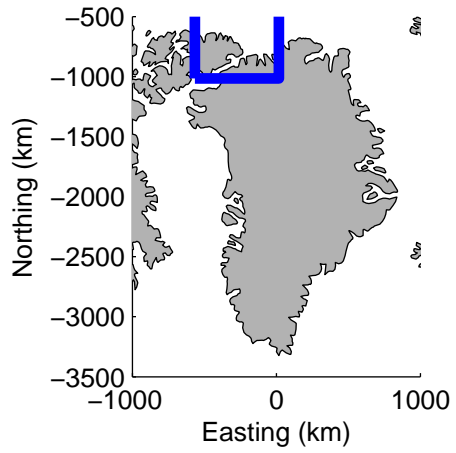
Data Frame ID: 20120329\_01\_064




Data Frame ID: 20120329\_01\_064








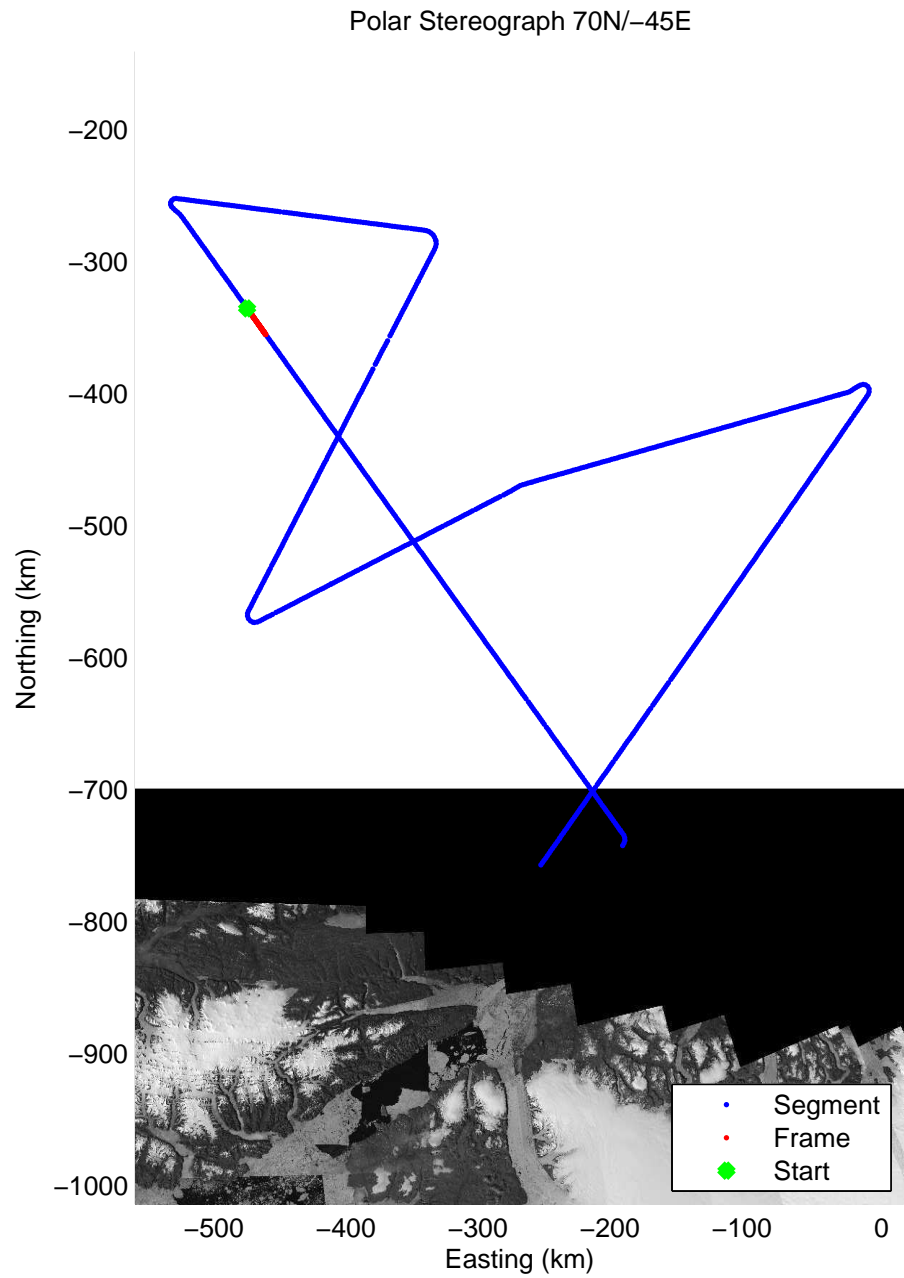
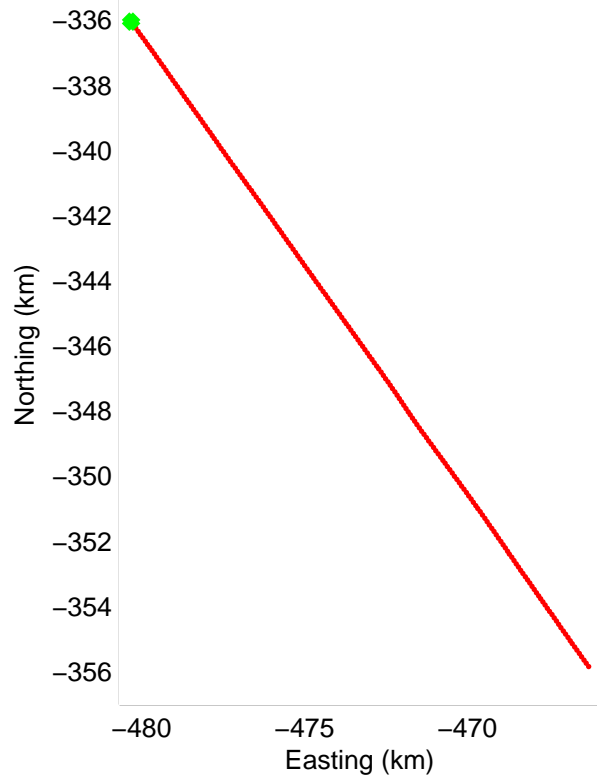
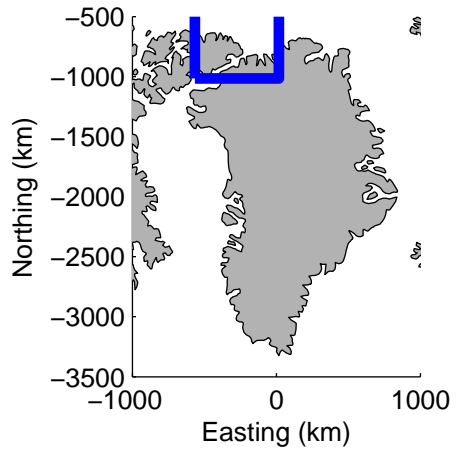
Data Frame ID: 20120329\_01\_065




Data Frame ID: 20120329\_01\_065



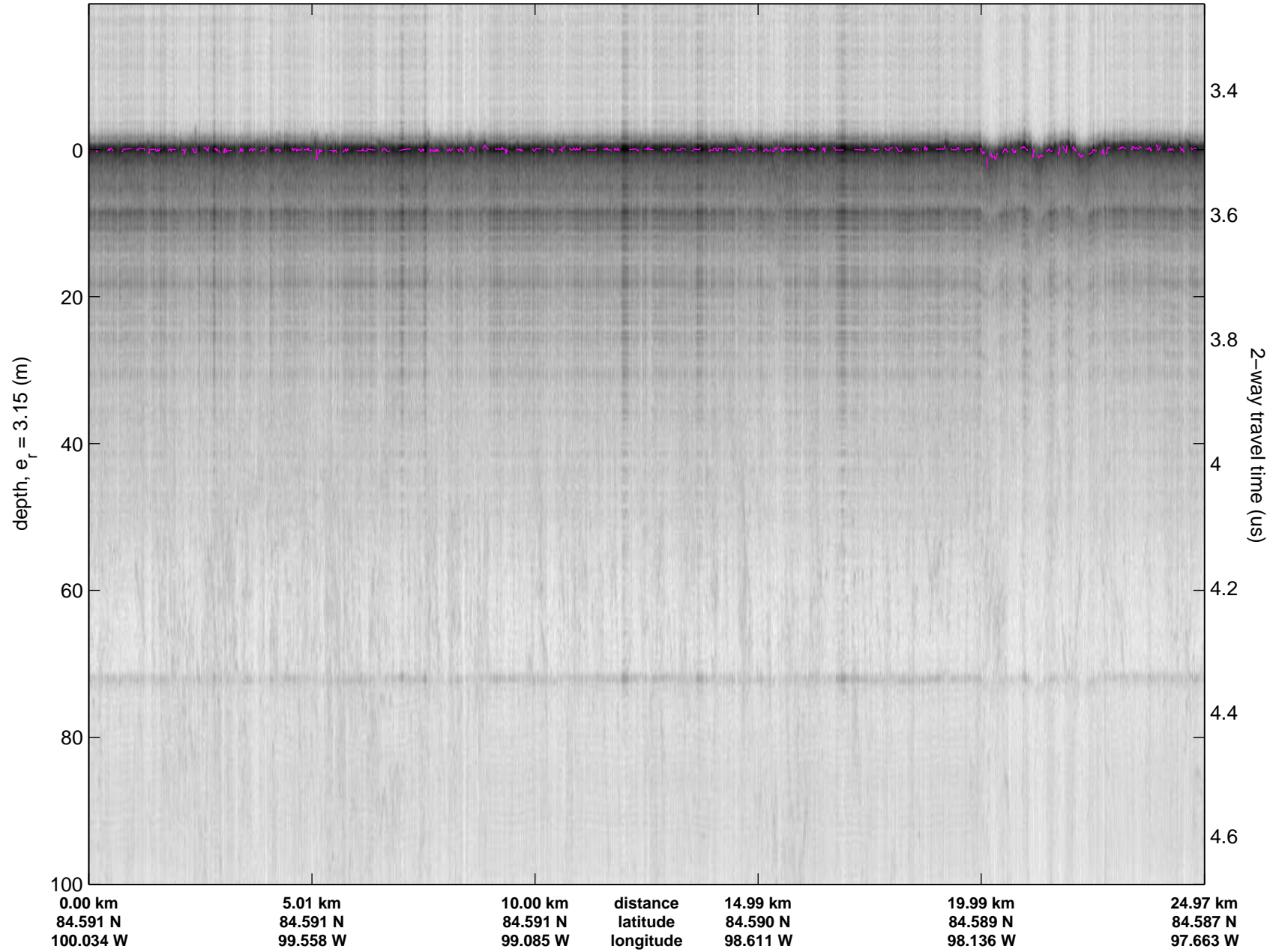
|           |           |           |           |           |           |           |
|-----------|-----------|-----------|-----------|-----------|-----------|-----------|
| 0.00 km   | 5.01 km   | 10.00 km  | distance  | 14.99 km  | 19.99 km  | 24.97 km  |
| 84.585 N  | 84.586 N  | 84.588 N  | latitude  | 84.589 N  | 84.590 N  | 84.591 N  |
| 102.406 W | 101.931 W | 101.458 W | longitude | 100.984 W | 100.510 W | 100.037 W |

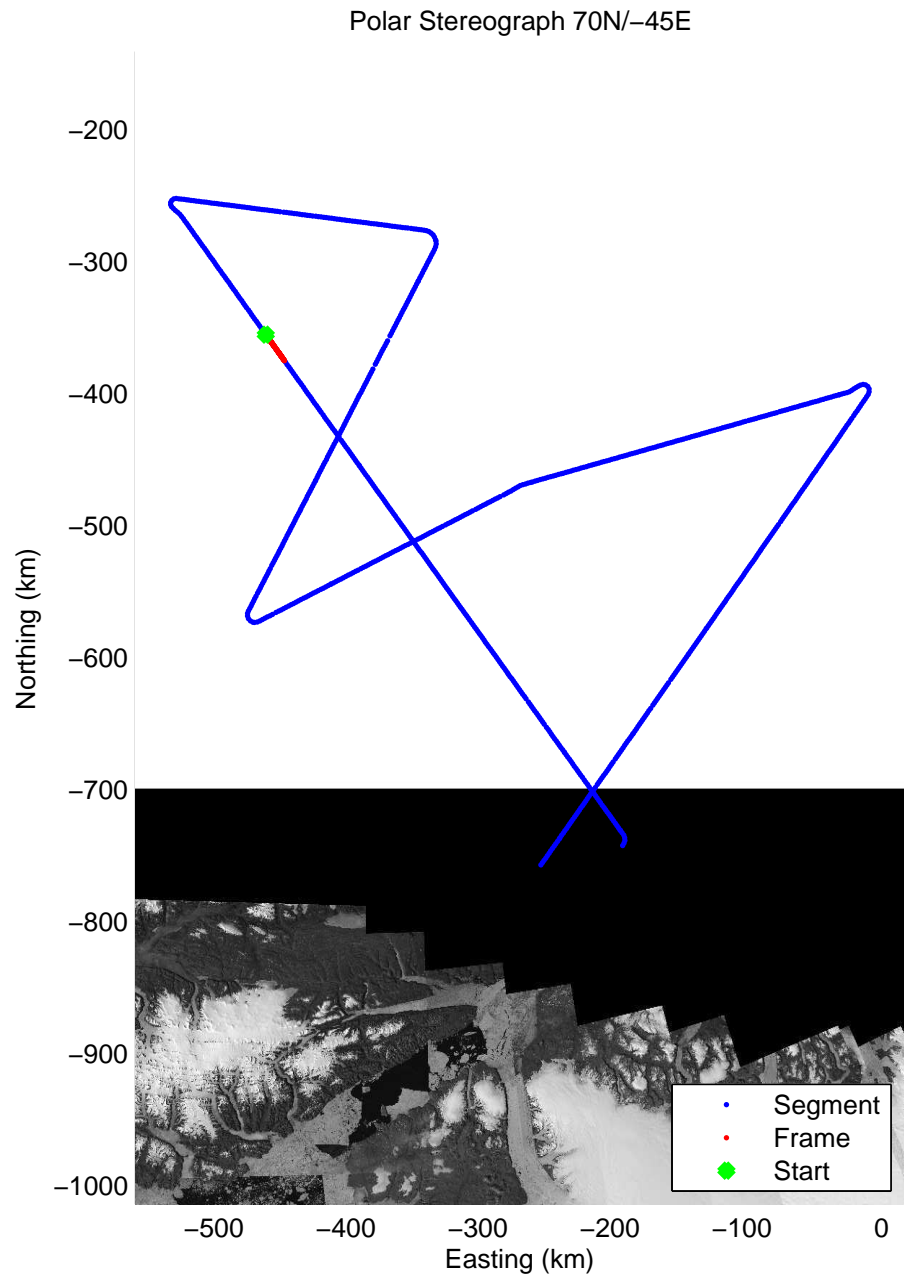
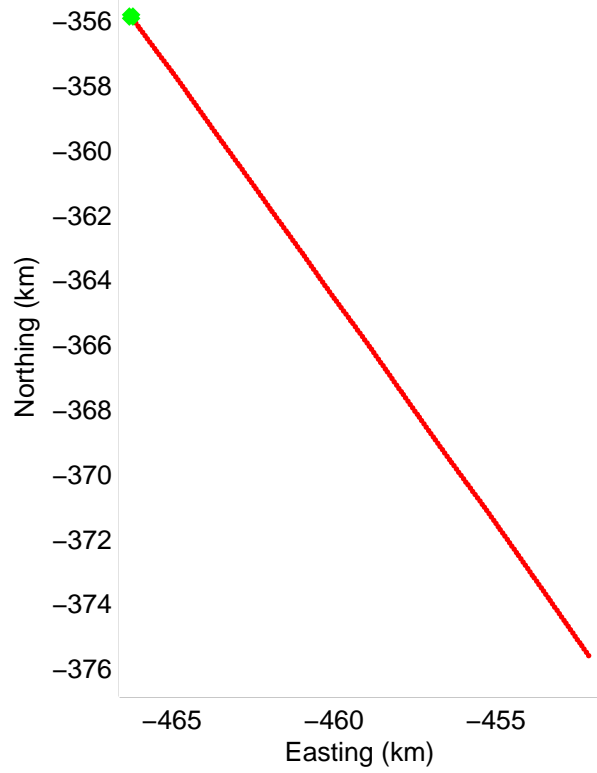
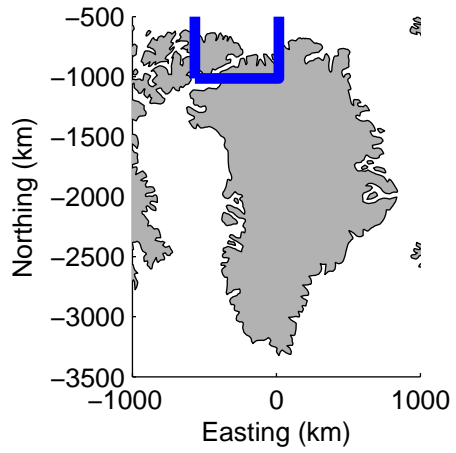


Data Frame ID: 20120329\_01\_066




Data Frame ID: 20120329\_01\_066






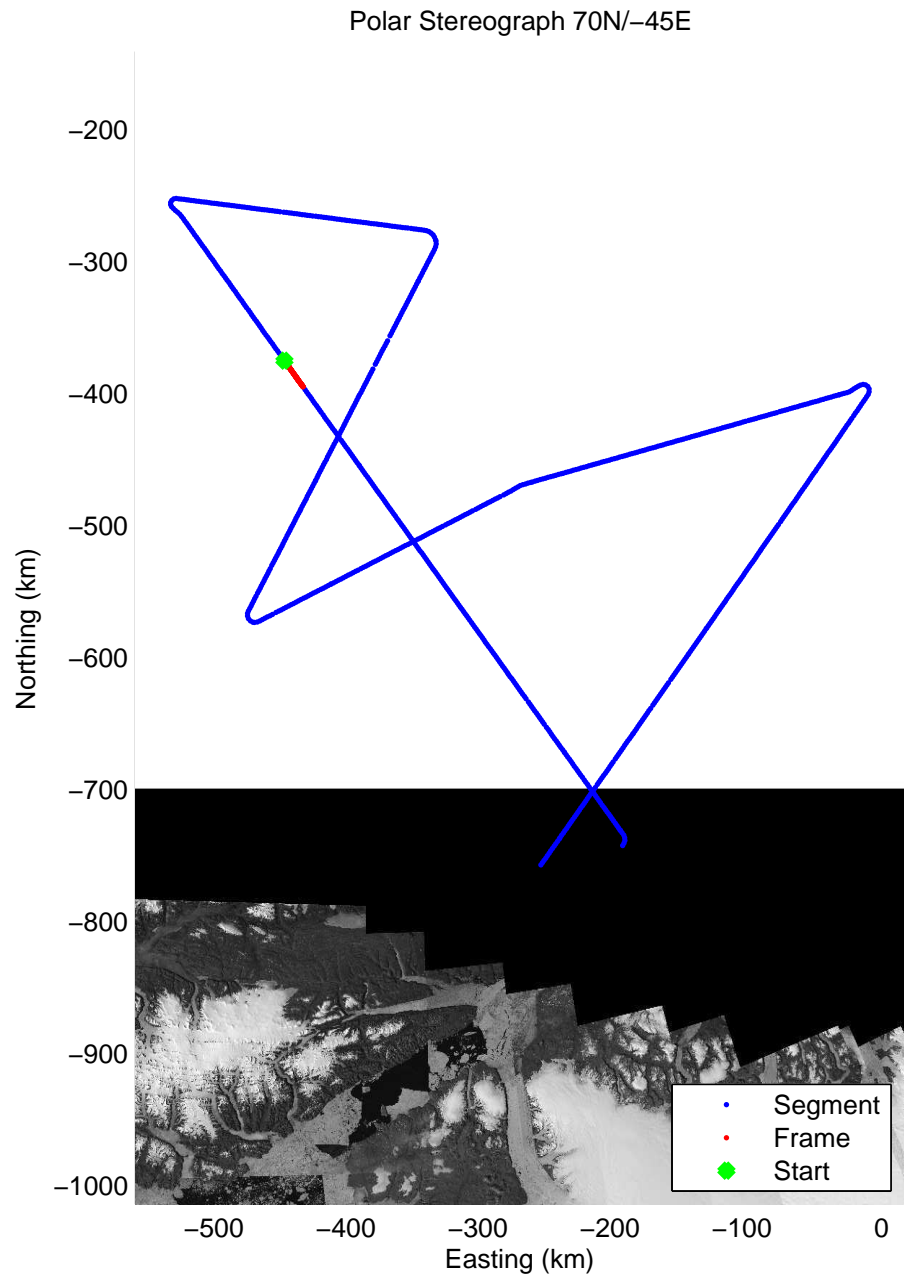
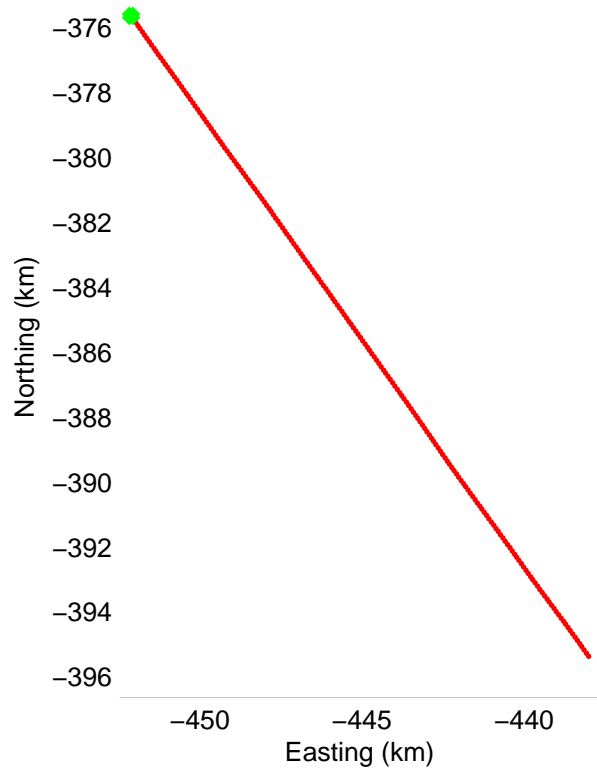
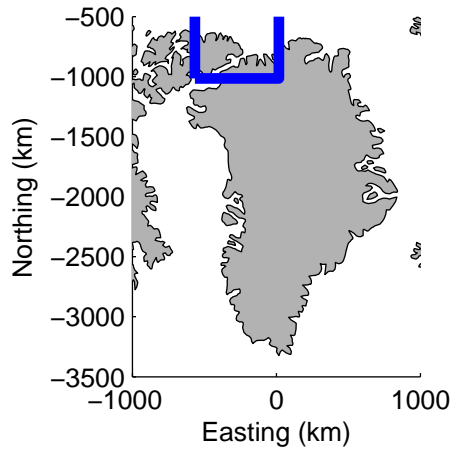
Data Frame ID: 20120329\_01\_067






Data Frame ID: 20120329\_01\_067




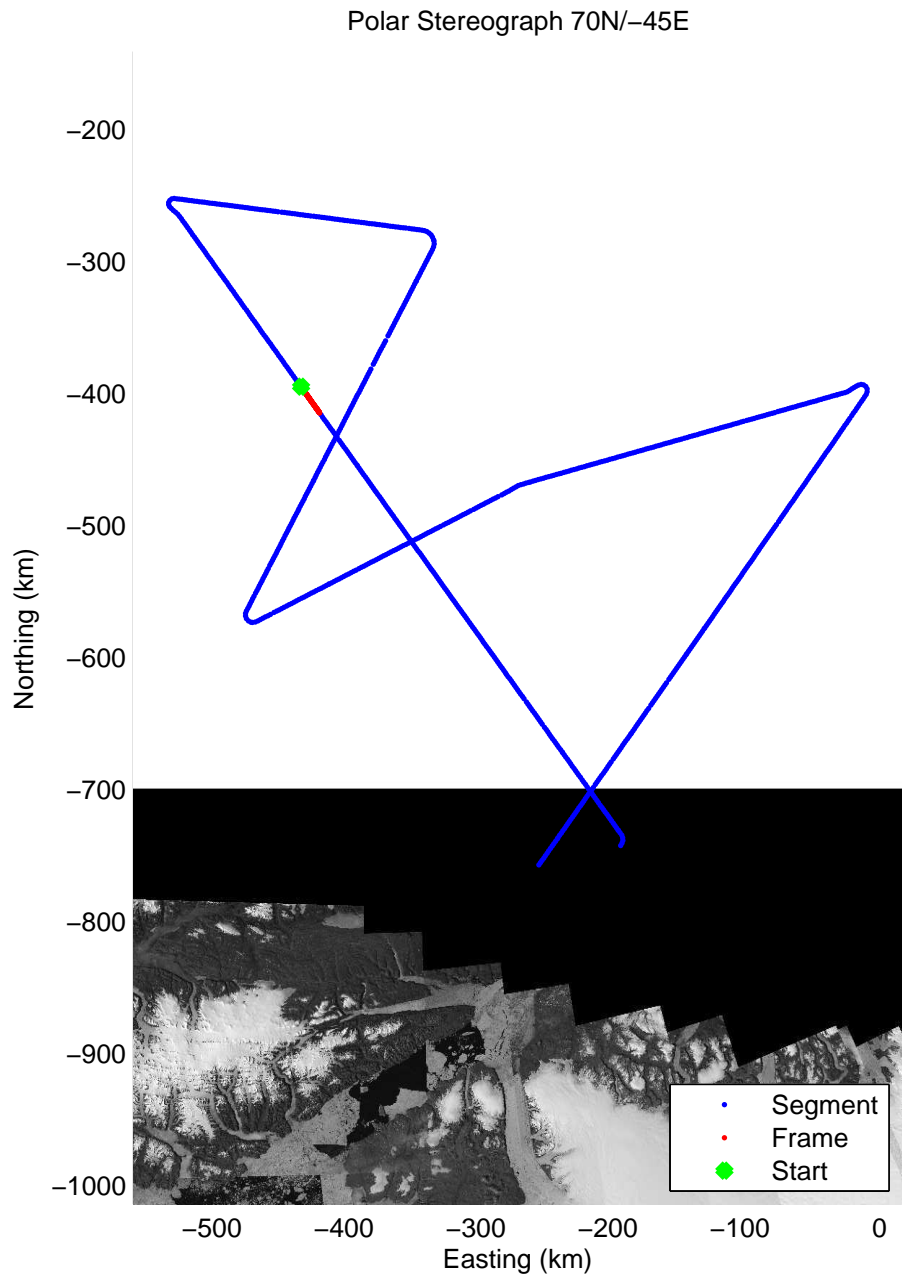
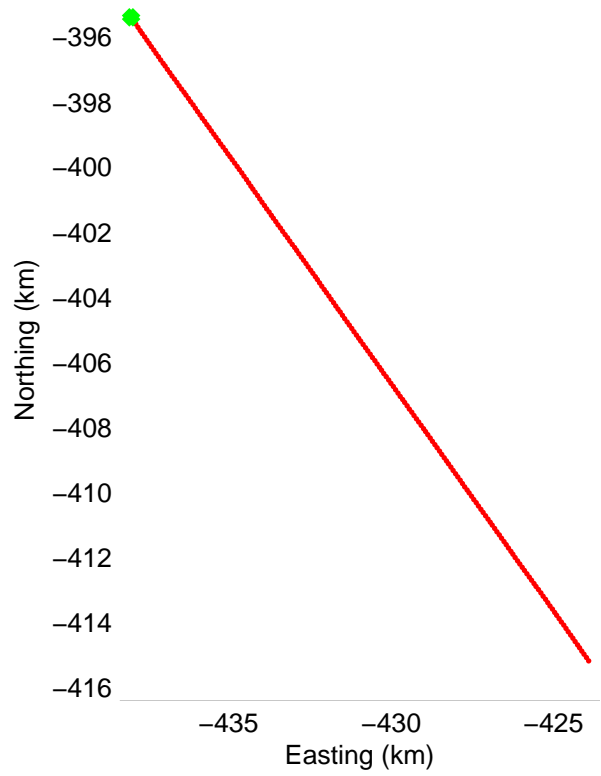
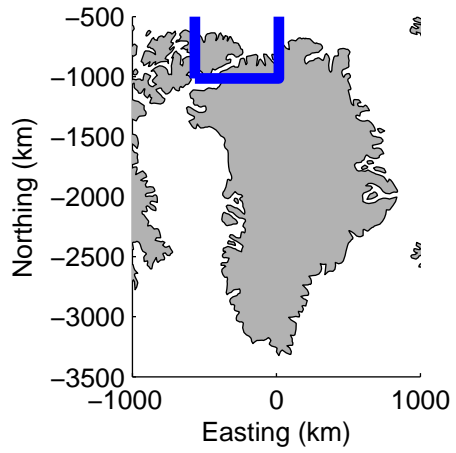


Data Frame ID: 20120329\_01\_068




Data Frame ID: 20120329\_01\_068




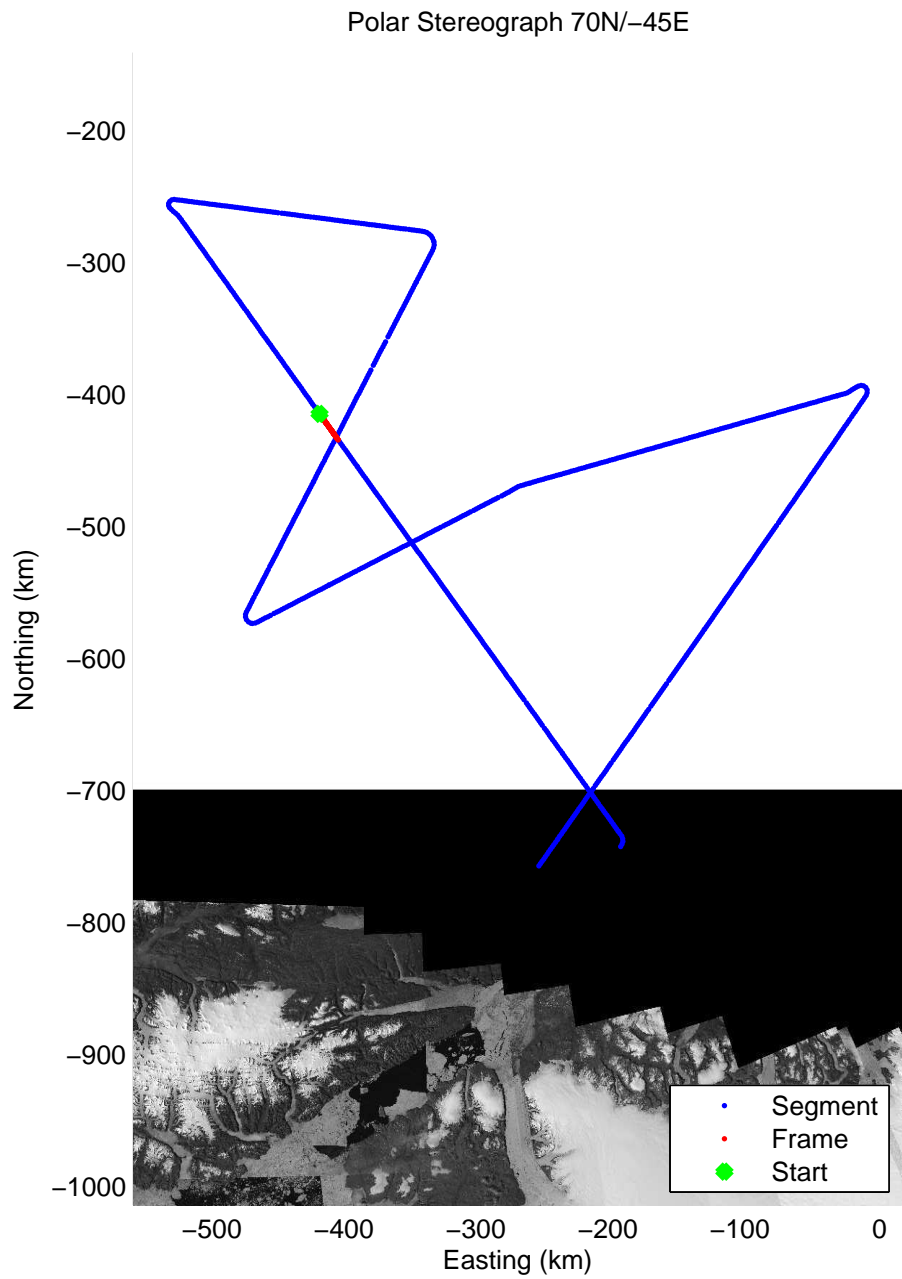
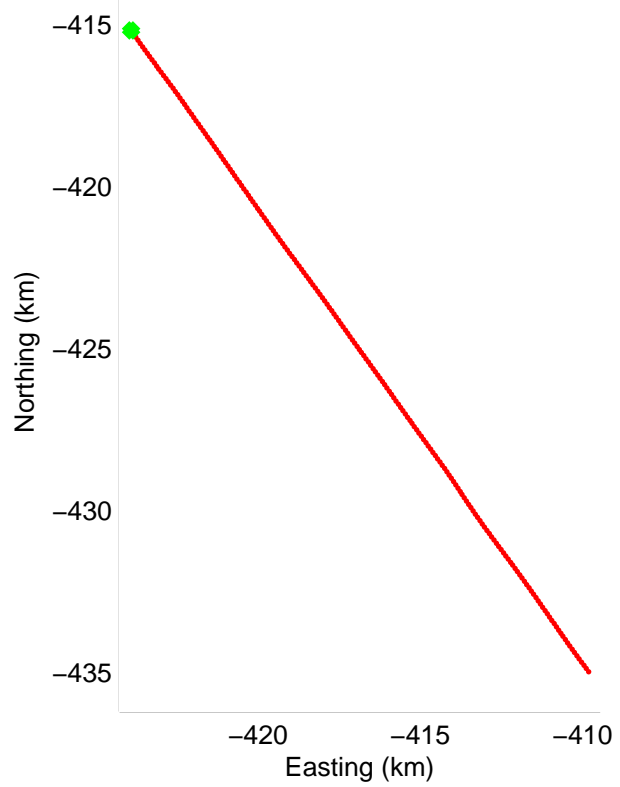
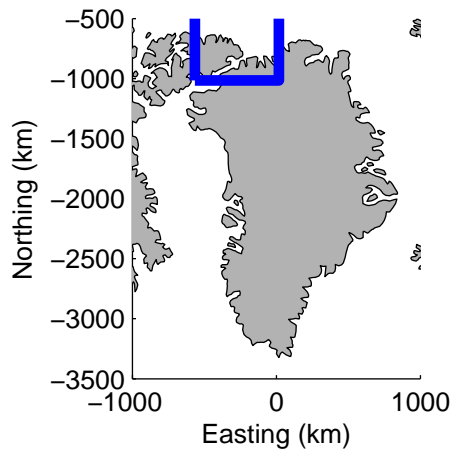


Data Frame ID: 20120329\_01\_069




Data Frame ID: 20120329\_01\_069



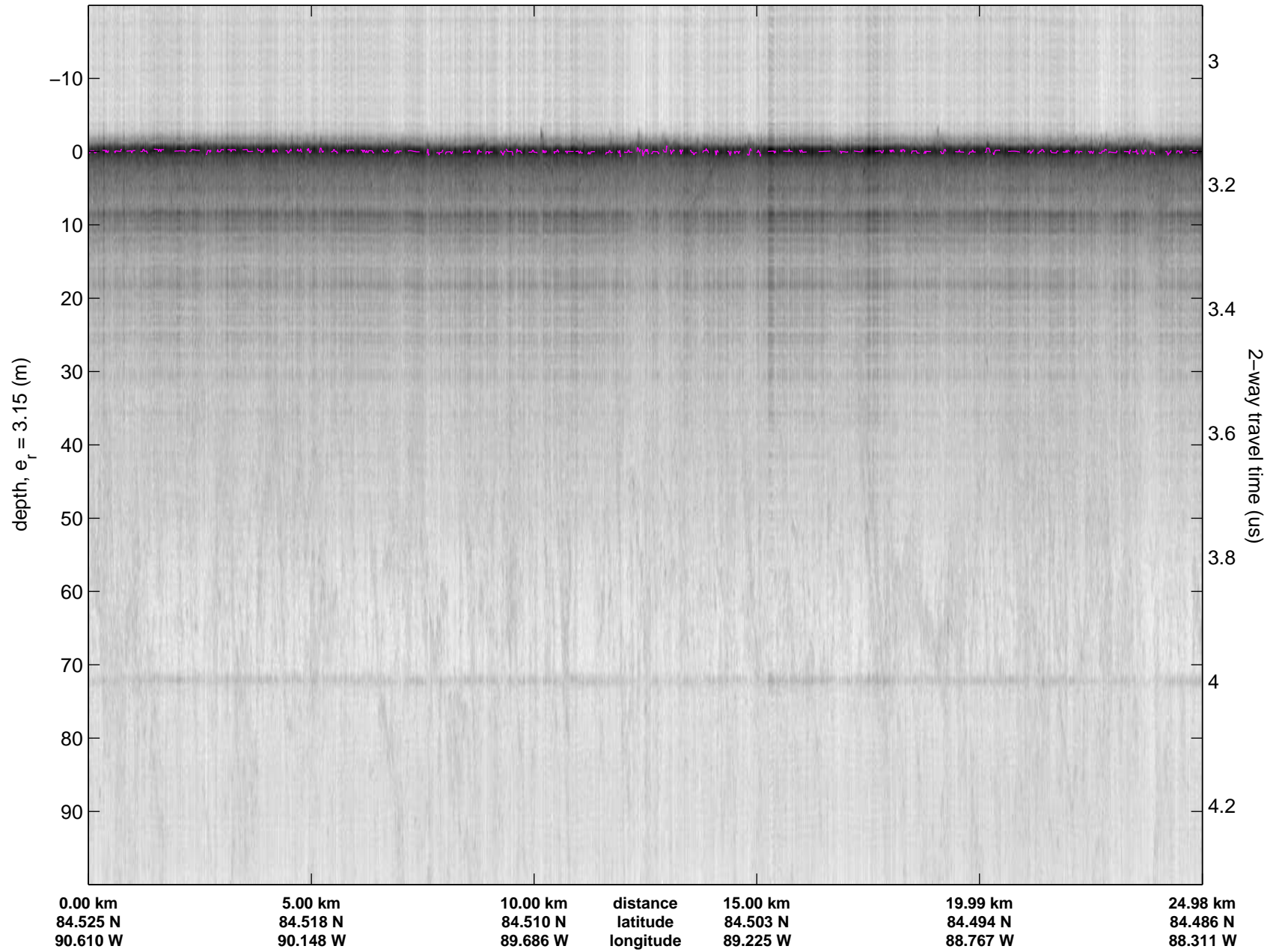


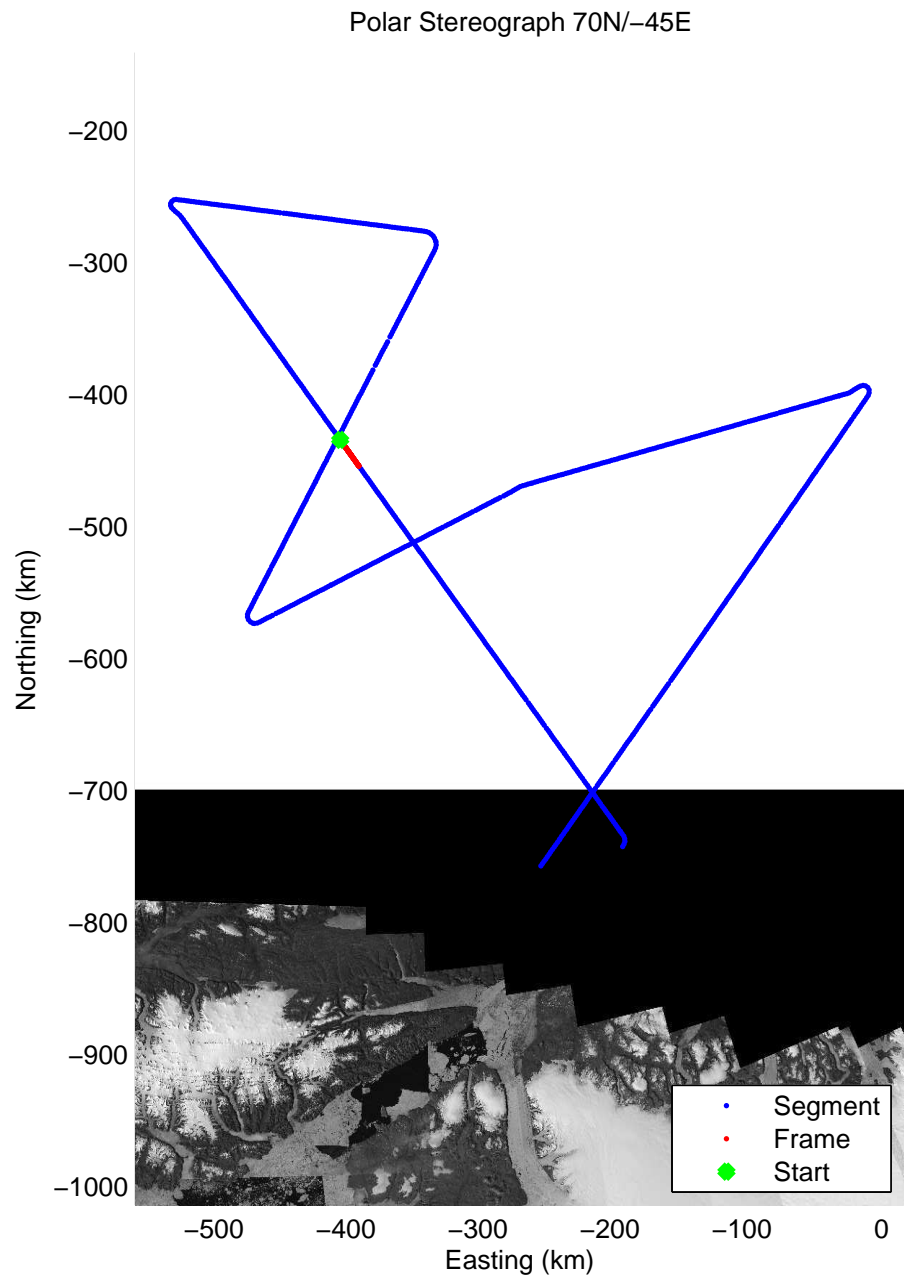
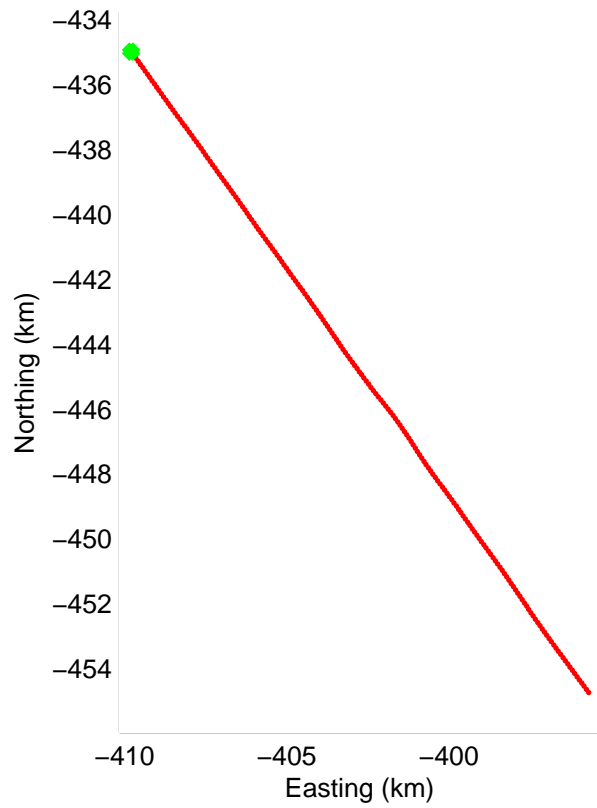
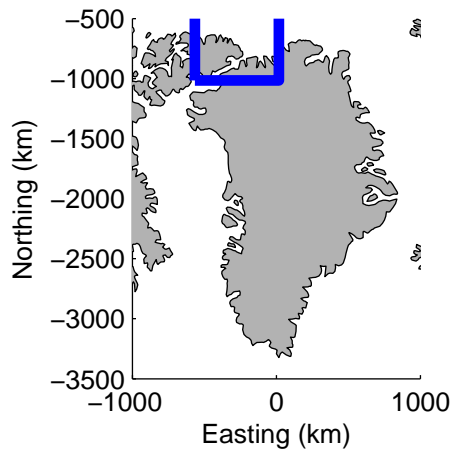


Data Frame ID: 20120329\_01\_070




Data Frame ID: 20120329\_01\_070




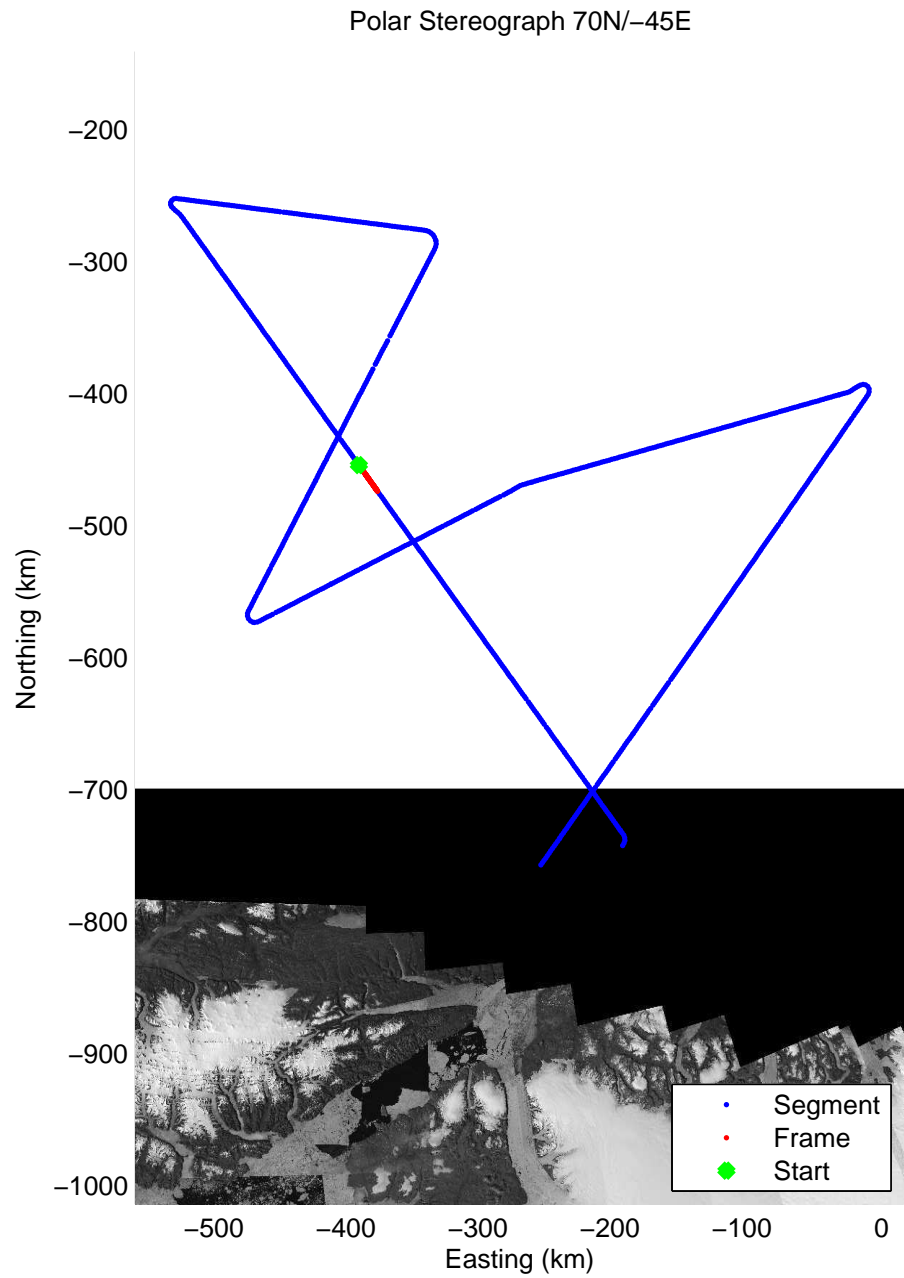
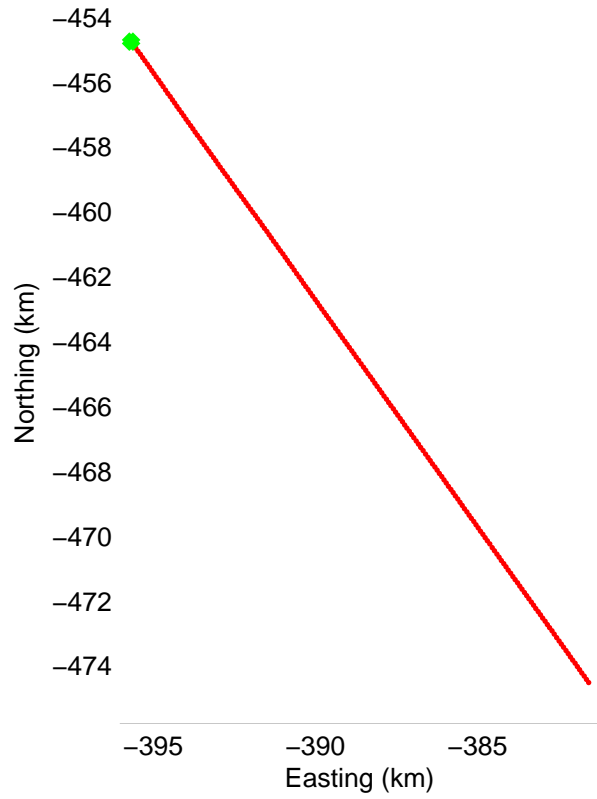
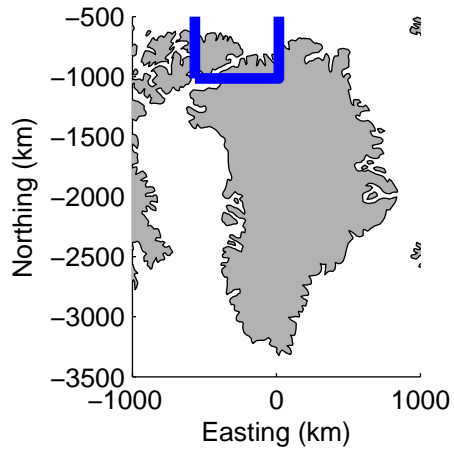


Data Frame ID: 20120329\_01\_071

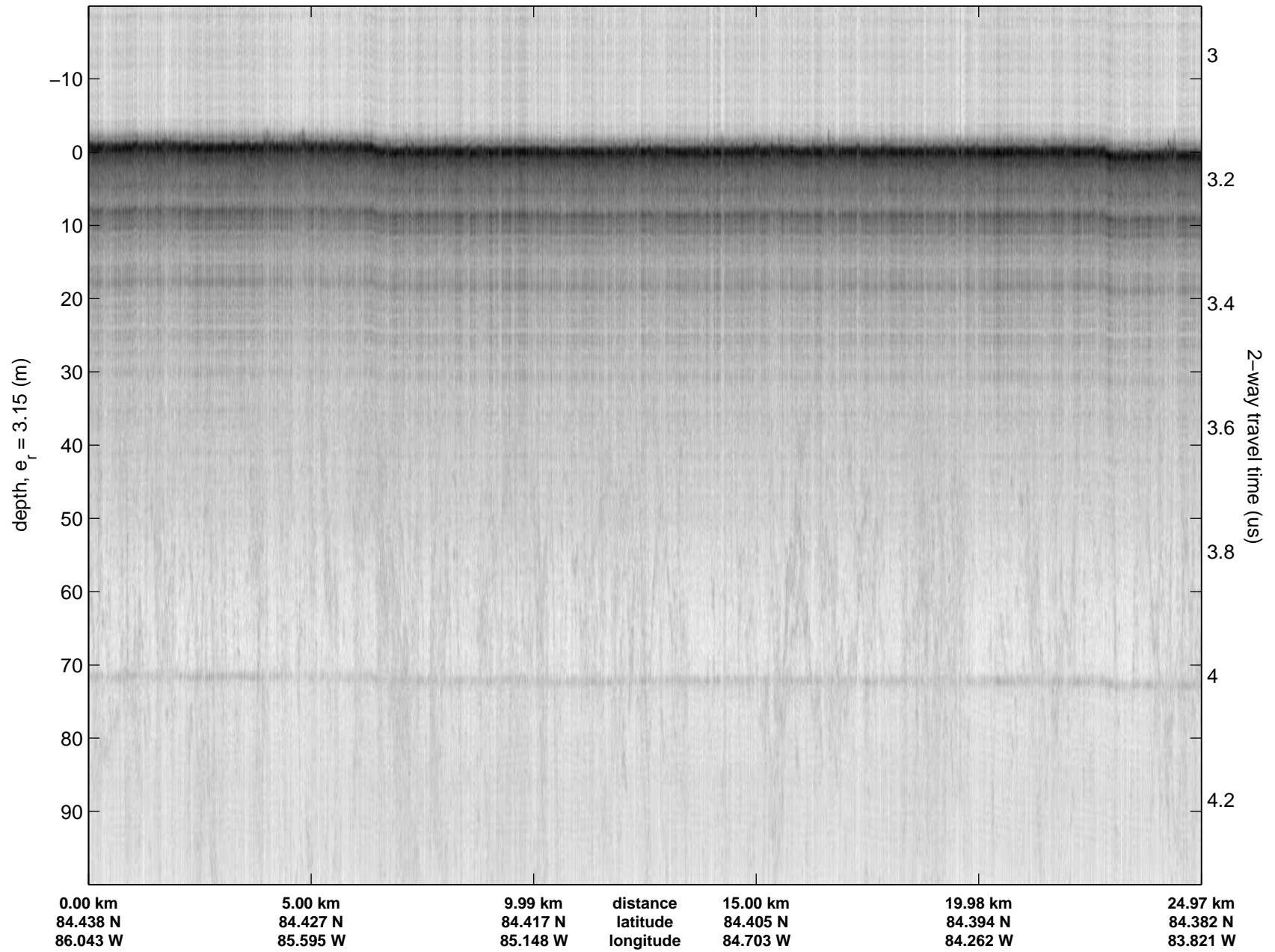


Data Frame ID: 20120329\_01\_071

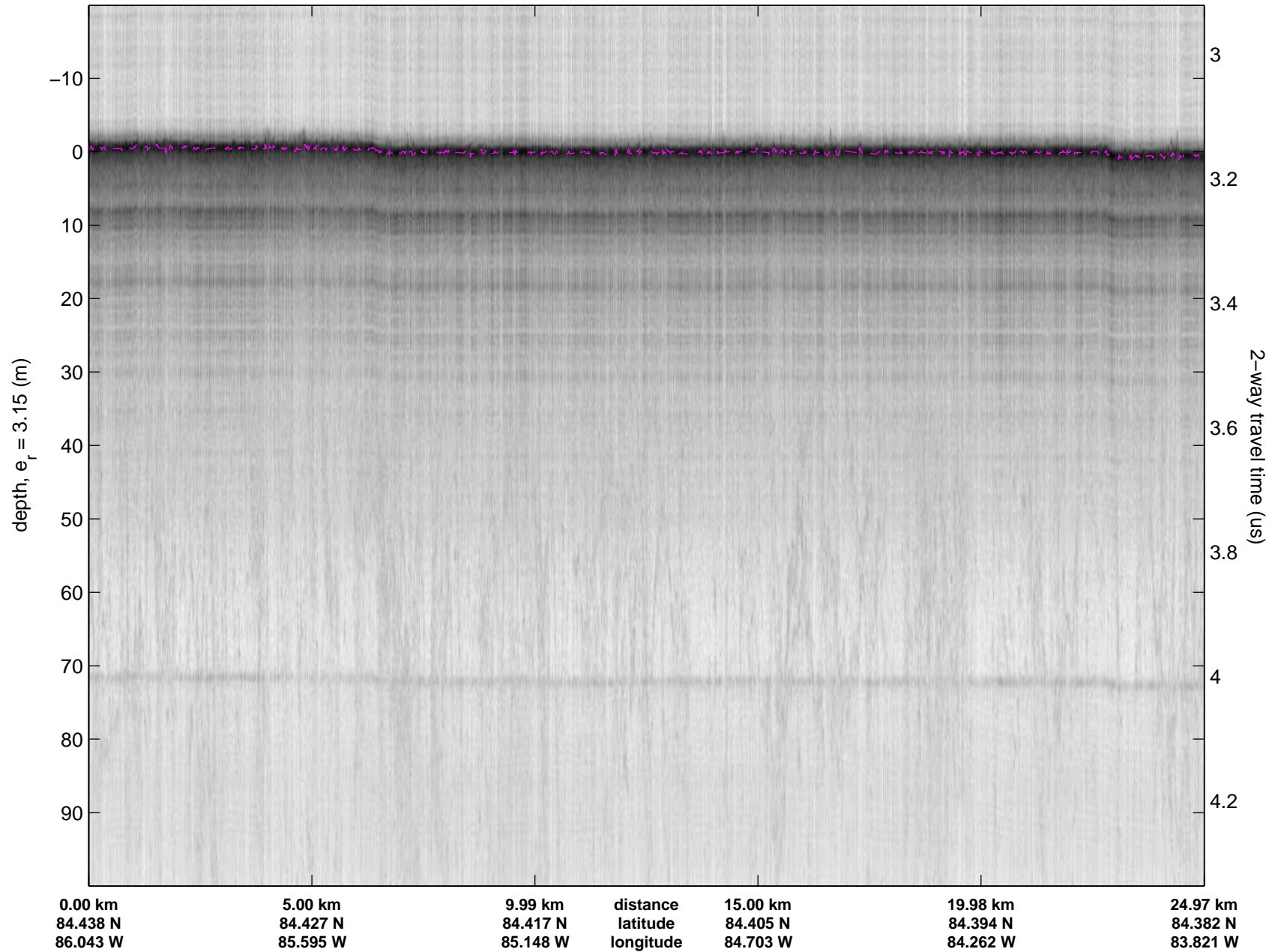




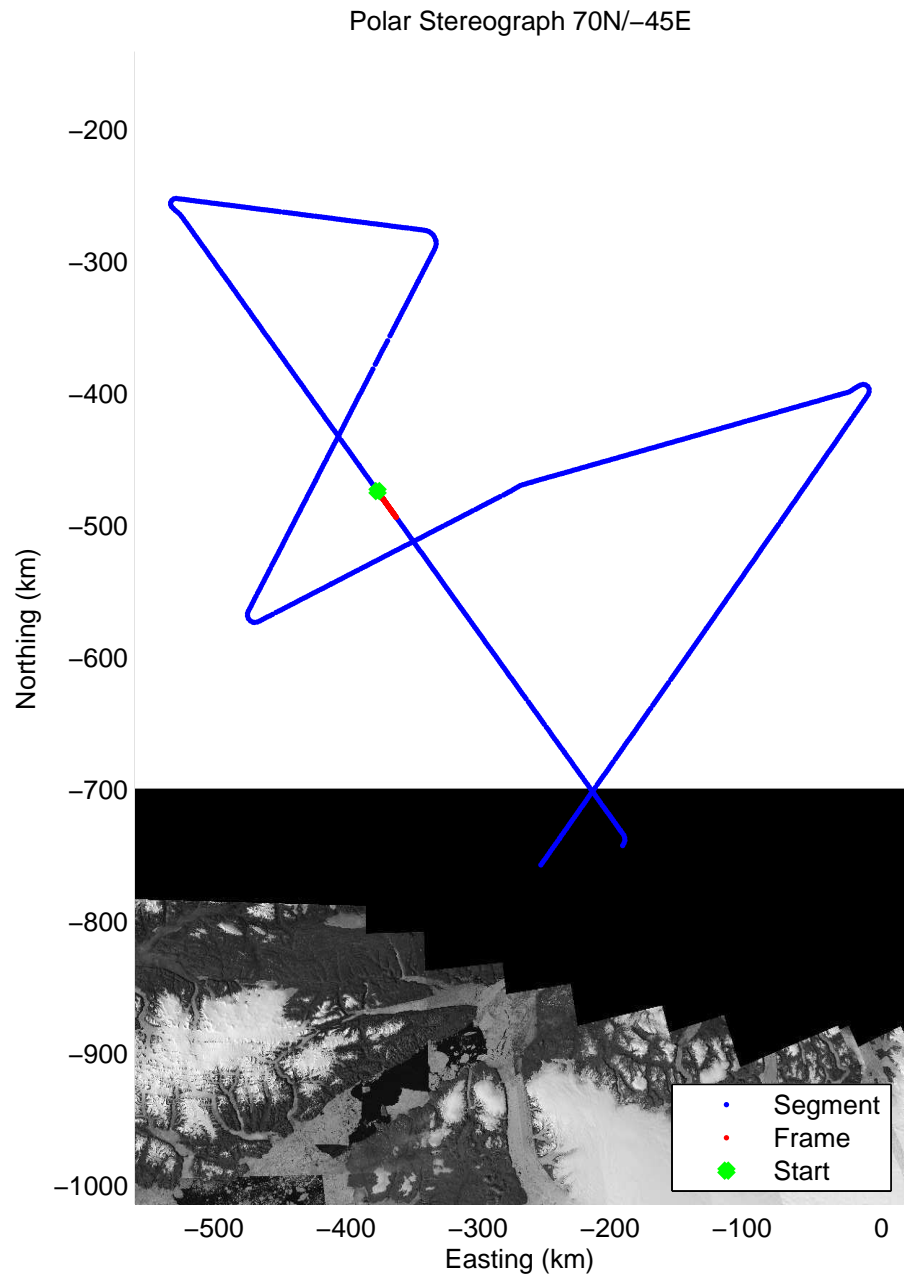
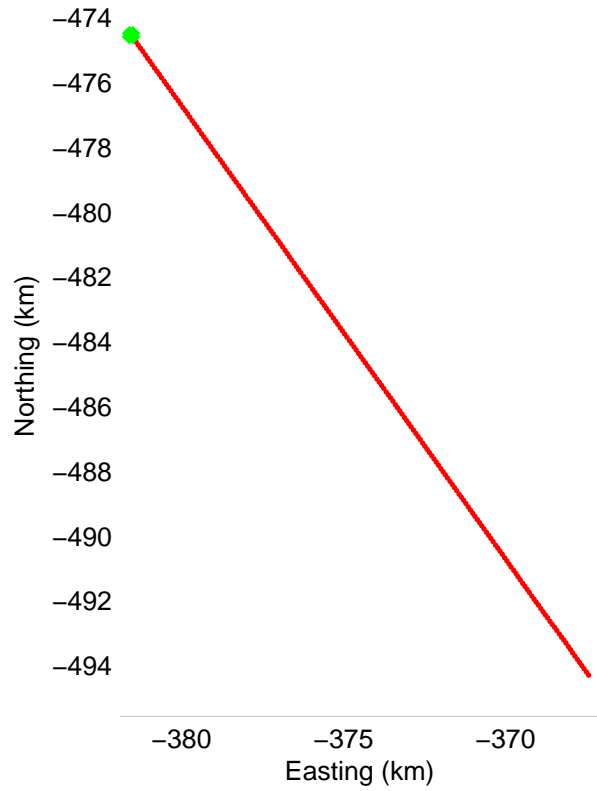
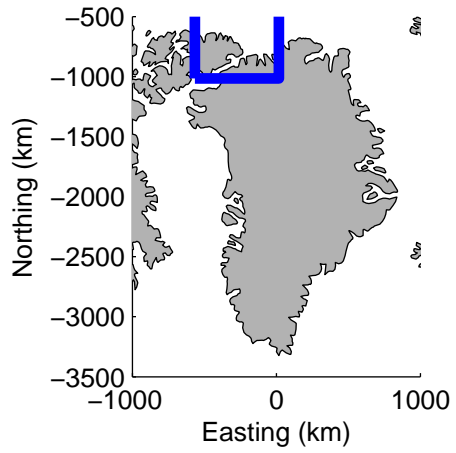
Data Frame ID: 20120329\_01\_072




Data Frame ID: 20120329\_01\_072



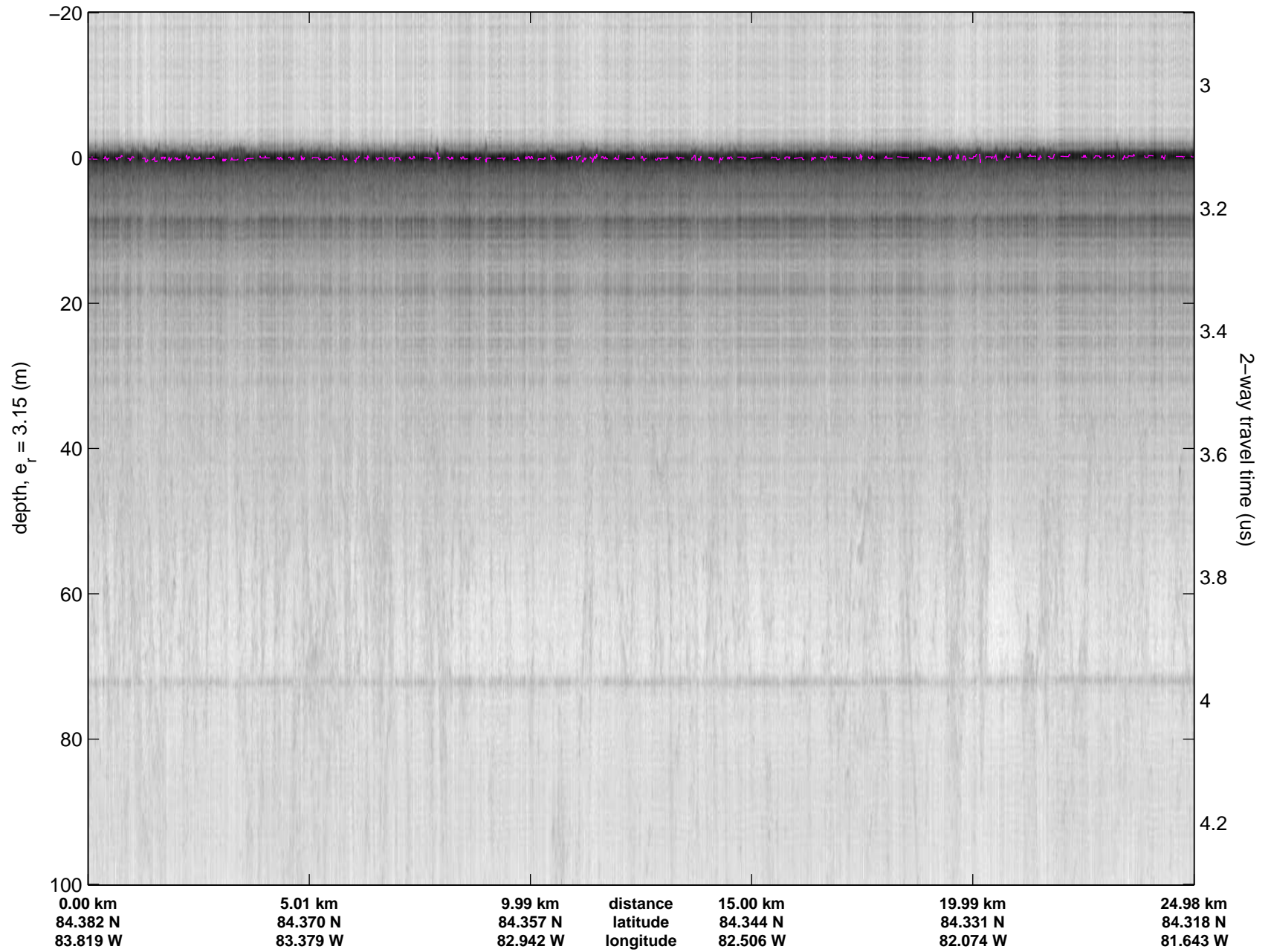


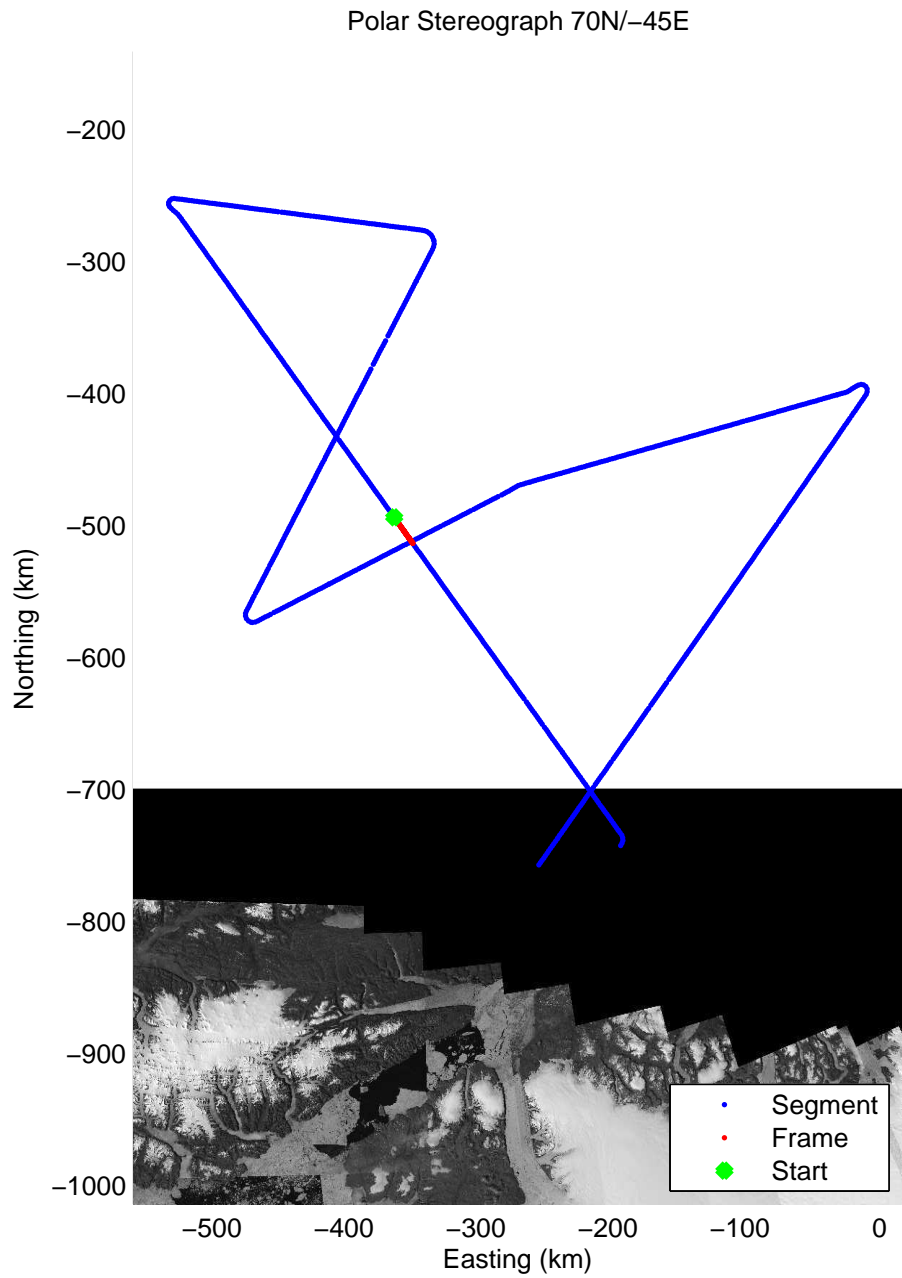
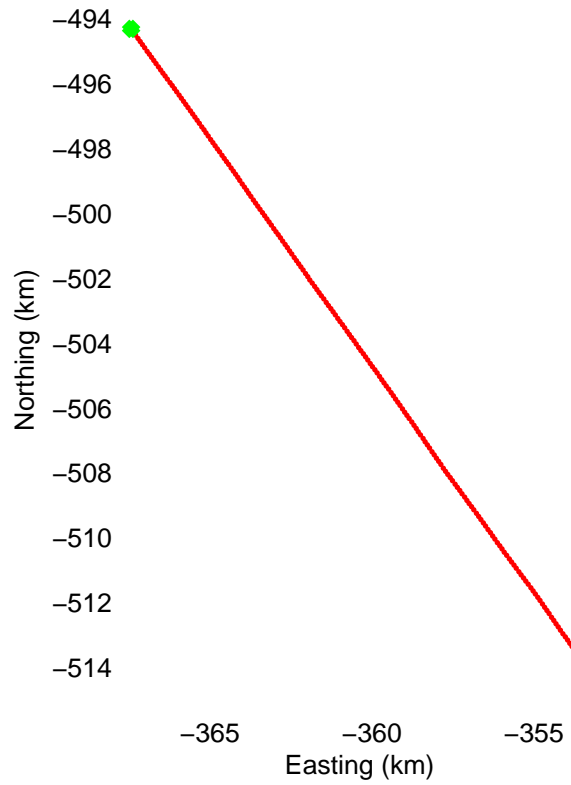
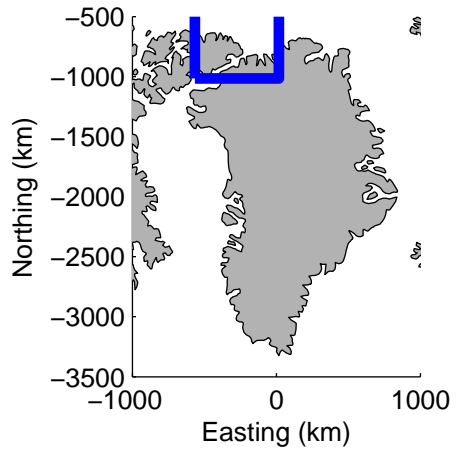


Data Frame ID: 20120329\_01\_073




Data Frame ID: 20120329\_01\_073




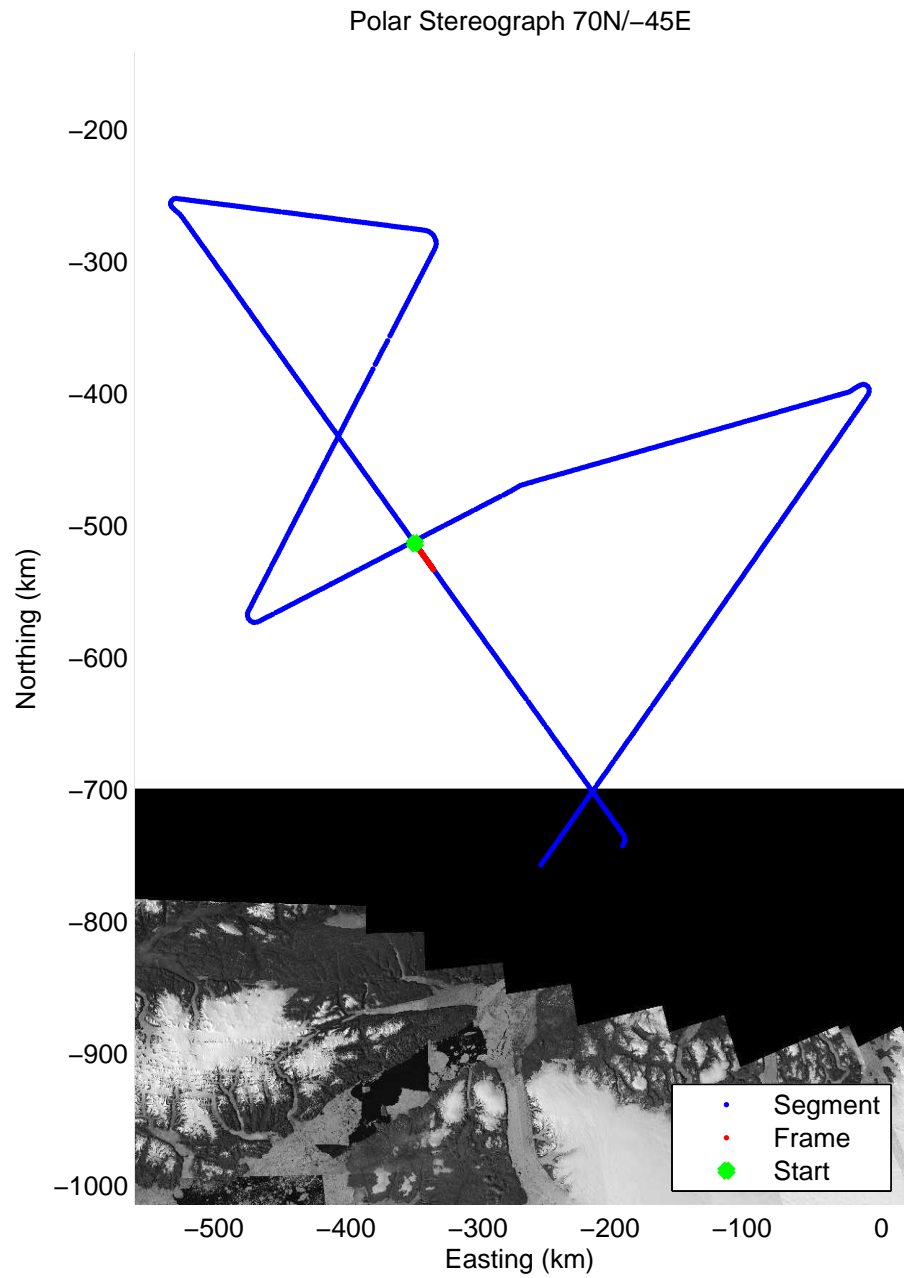
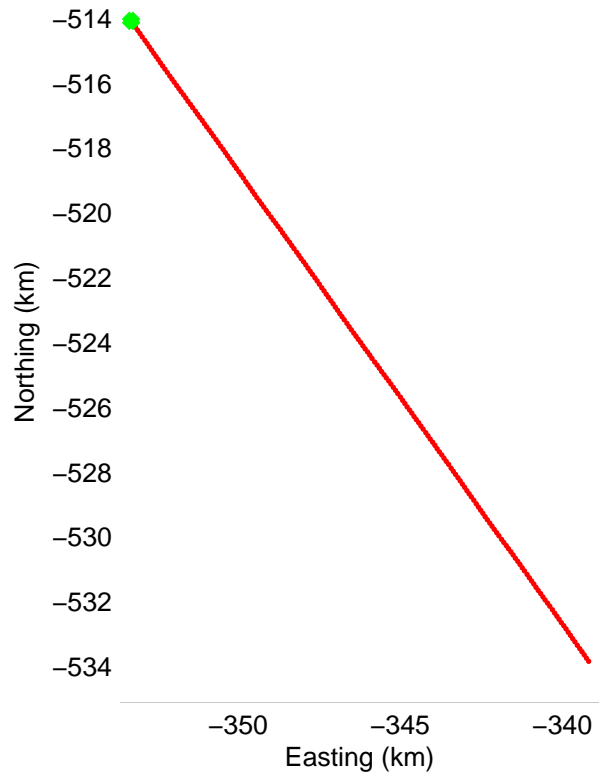
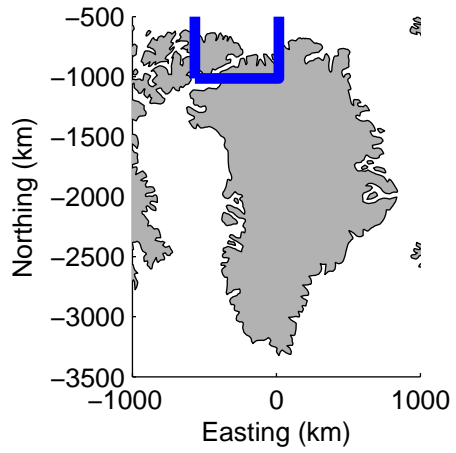


Data Frame ID: 20120329\_01\_074




Data Frame ID: 20120329\_01\_074






Data Frame ID: 20120329\_01\_075



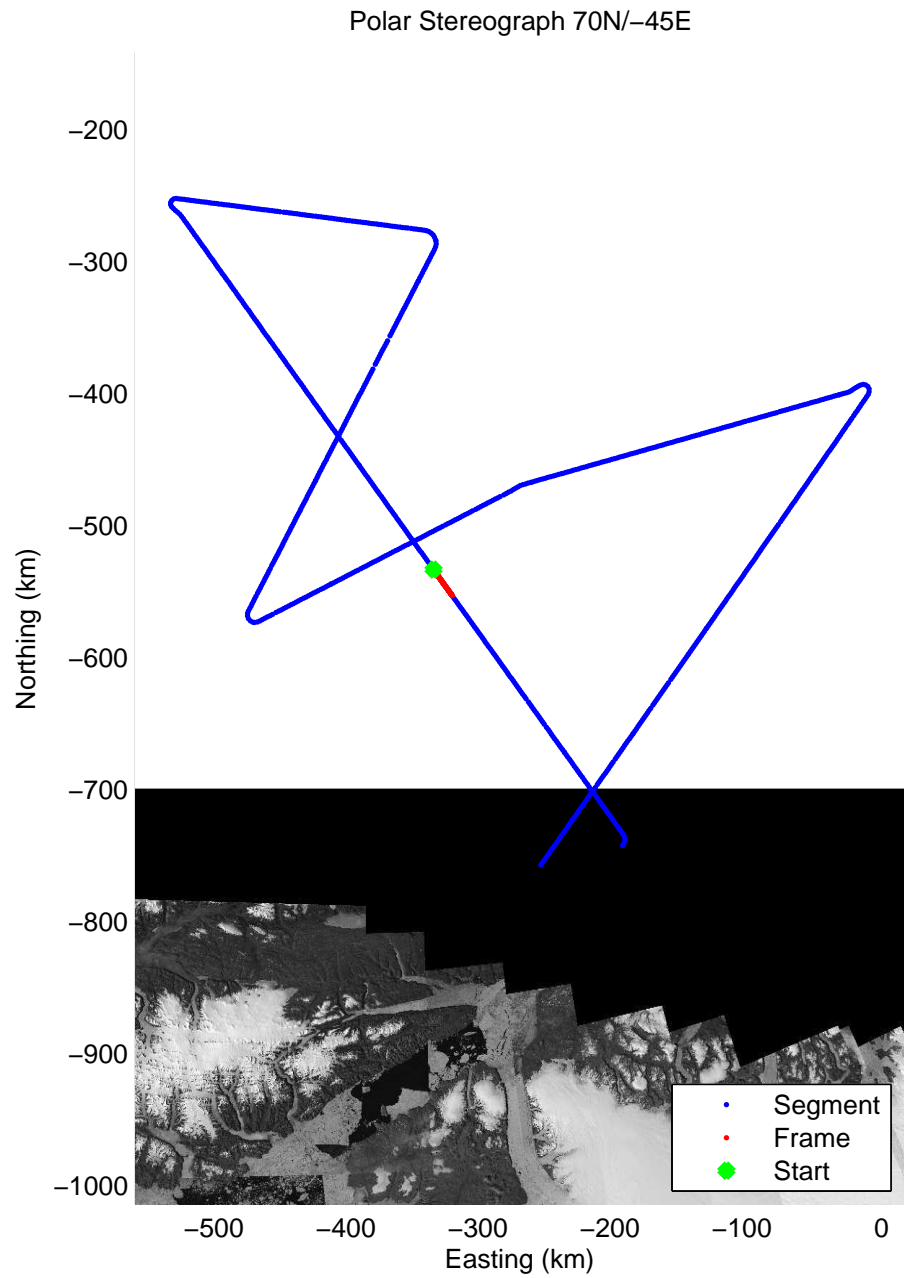
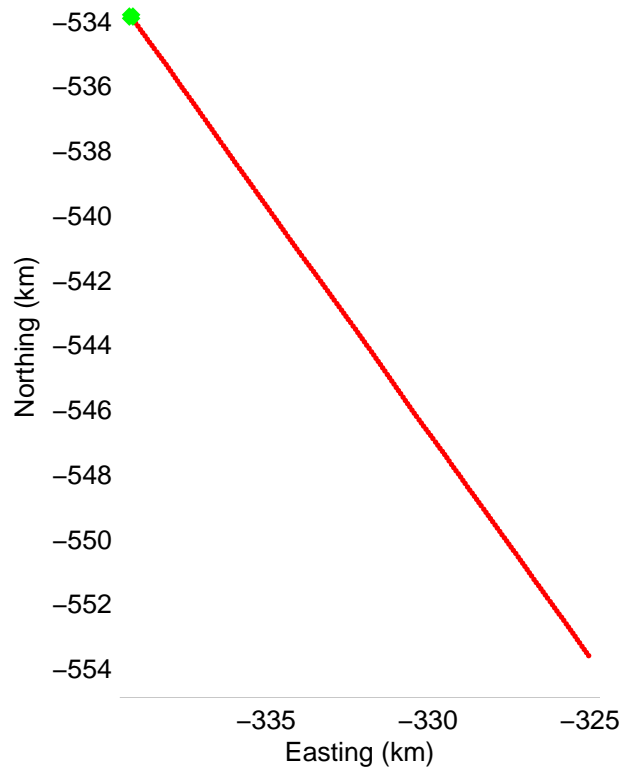
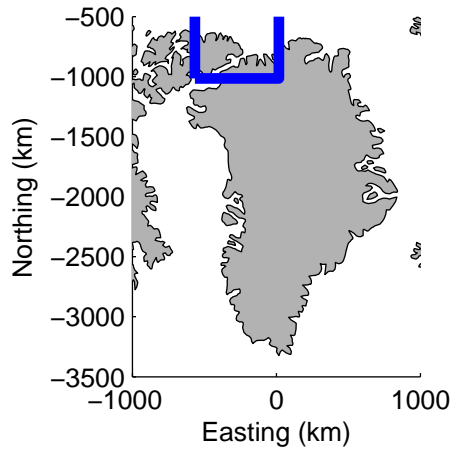
|          |          |          |           |          |          |          |
|----------|----------|----------|-----------|----------|----------|----------|
| 0.00 km  | 5.00 km  | 10.00 km | distance  | 14.99 km | 19.98 km | 24.97 km |
| 84.245 N | 84.230 N | 84.214 N | latitude  | 84.198 N | 84.182 N | 84.165 N |
| 79.516 W | 79.098 W | 78.681 W | longitude | 78.268 W | 77.857 W | 77.449 W |




Data Frame ID: 20120329\_01\_075




|          |          |          |           |          |          |          |
|----------|----------|----------|-----------|----------|----------|----------|
| 0.00 km  | 5.00 km  | 10.00 km | distance  | 14.99 km | 19.98 km | 24.97 km |
| 84.245 N | 84.230 N | 84.214 N | latitude  | 84.198 N | 84.182 N | 84.165 N |
| 79.516 W | 79.098 W | 78.681 W | longitude | 78.268 W | 77.857 W | 77.449 W |

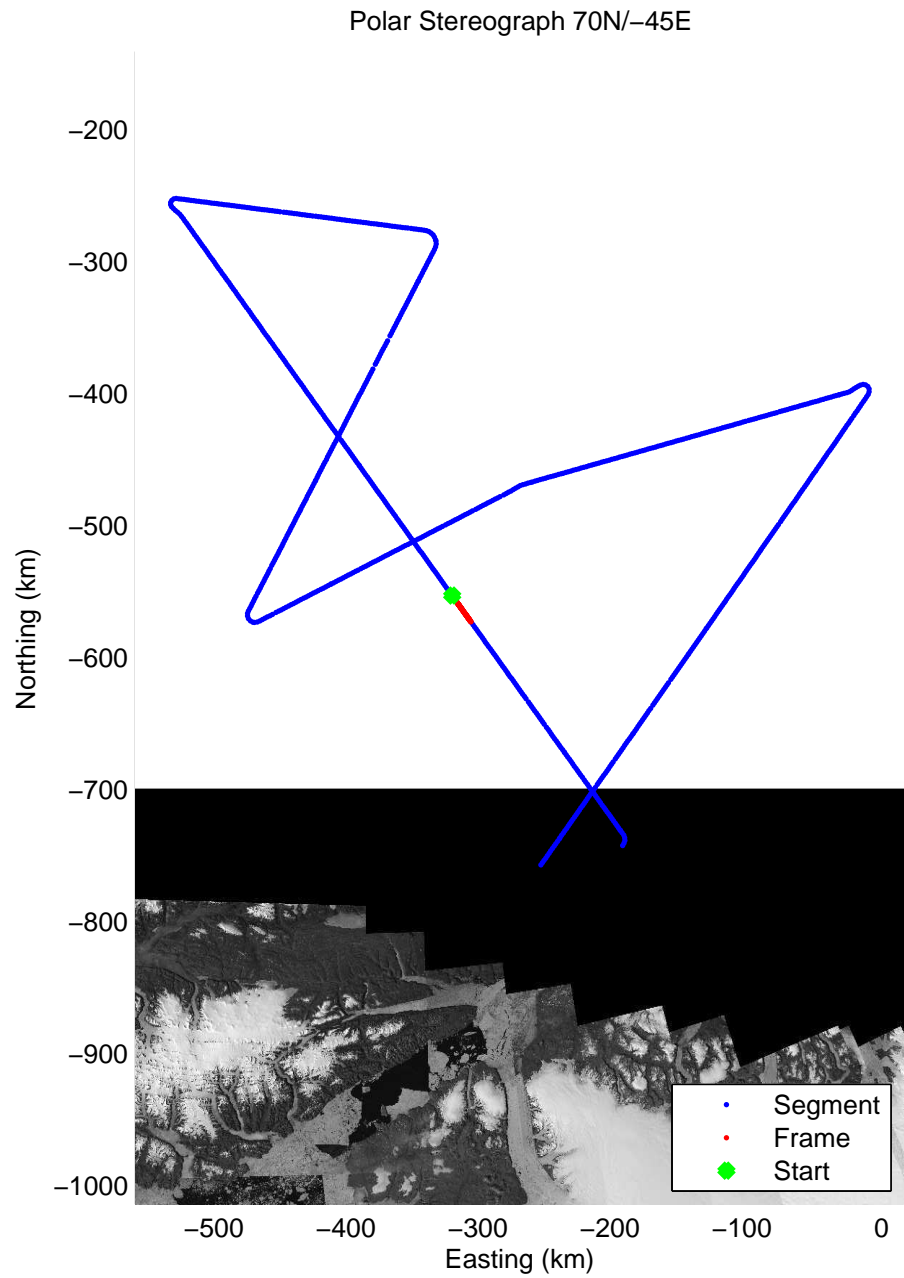
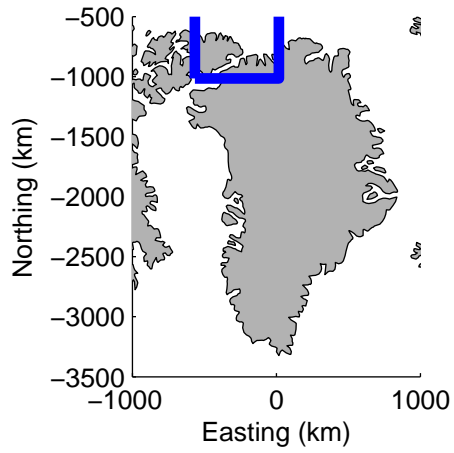


Data Frame ID: 20120329\_01\_076




Data Frame ID: 20120329\_01\_076




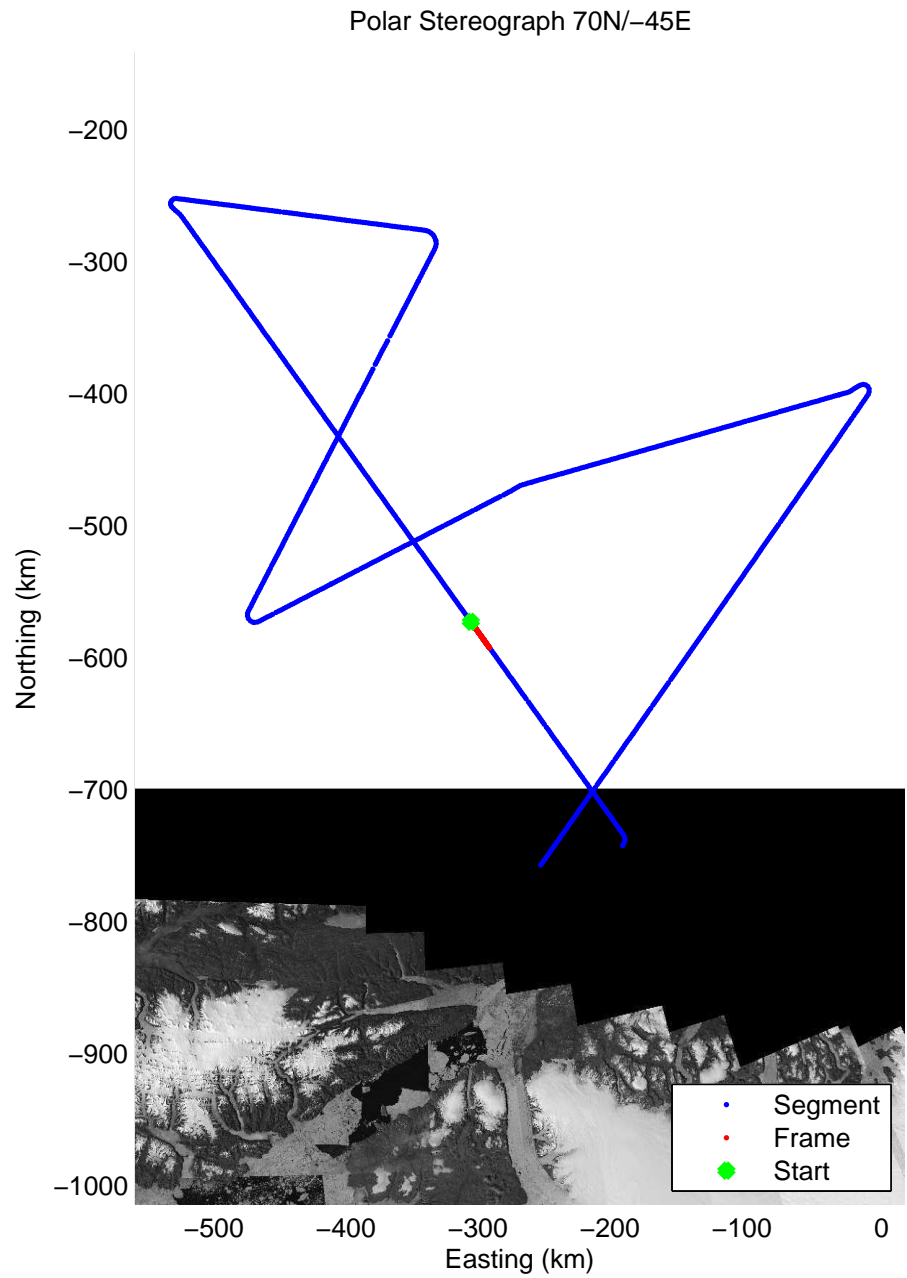
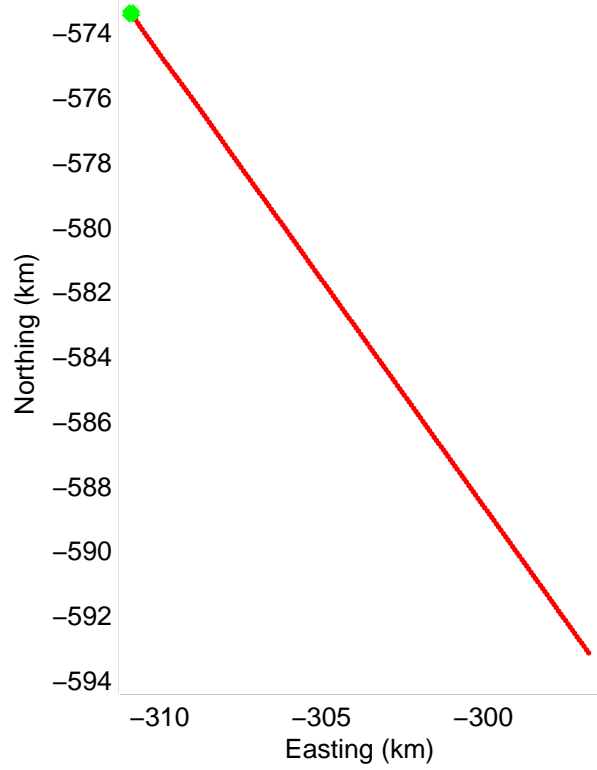
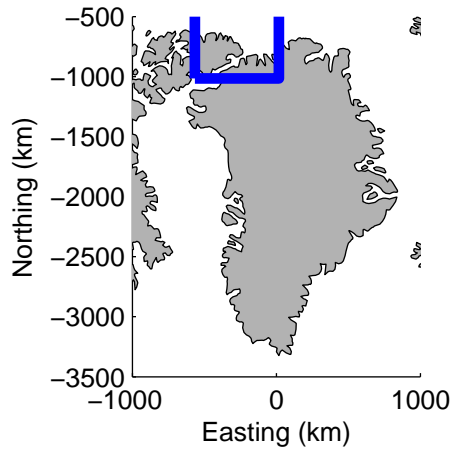


Data Frame ID: 20120329\_01\_077




Data Frame ID: 20120329\_01\_077





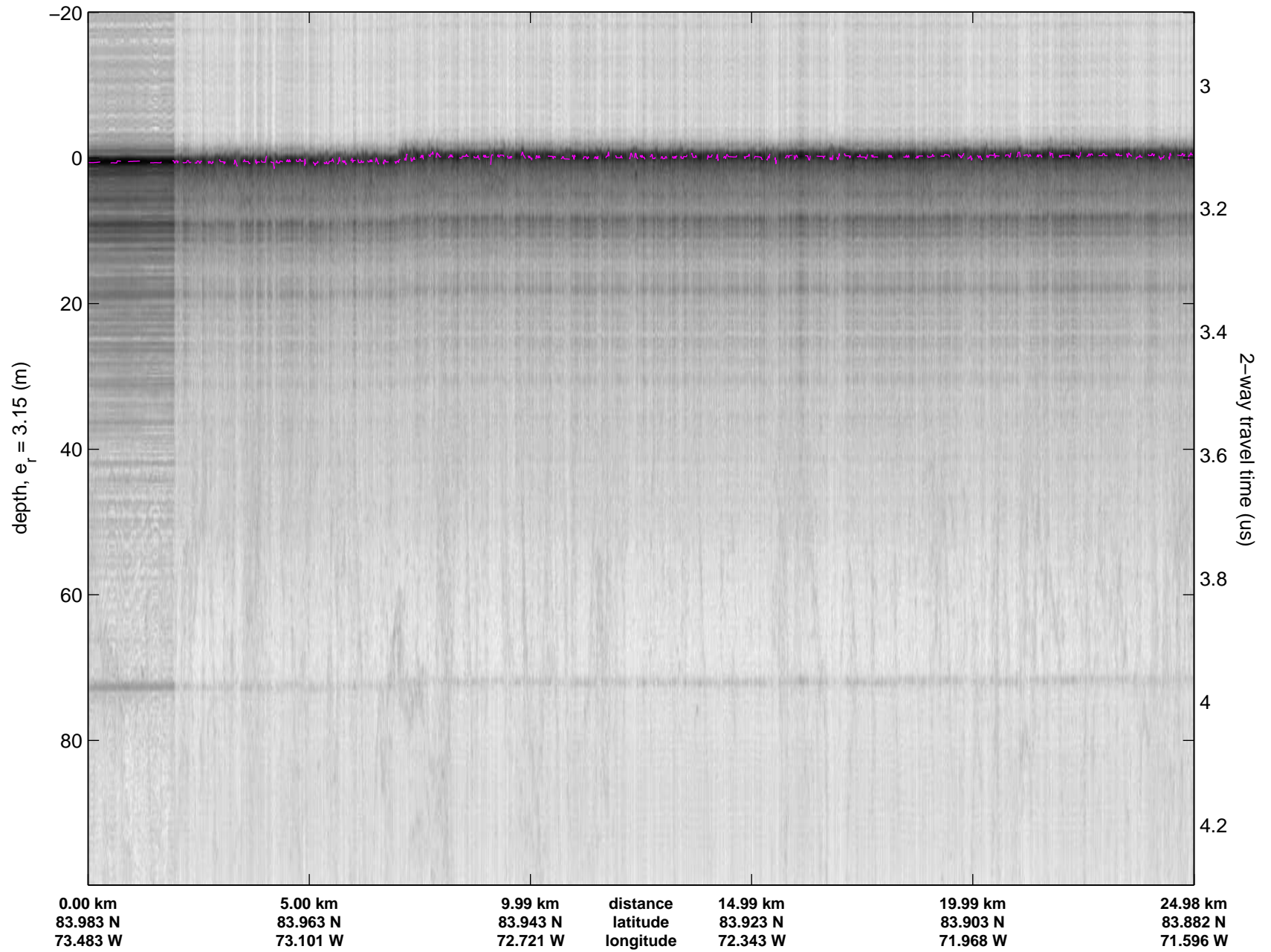


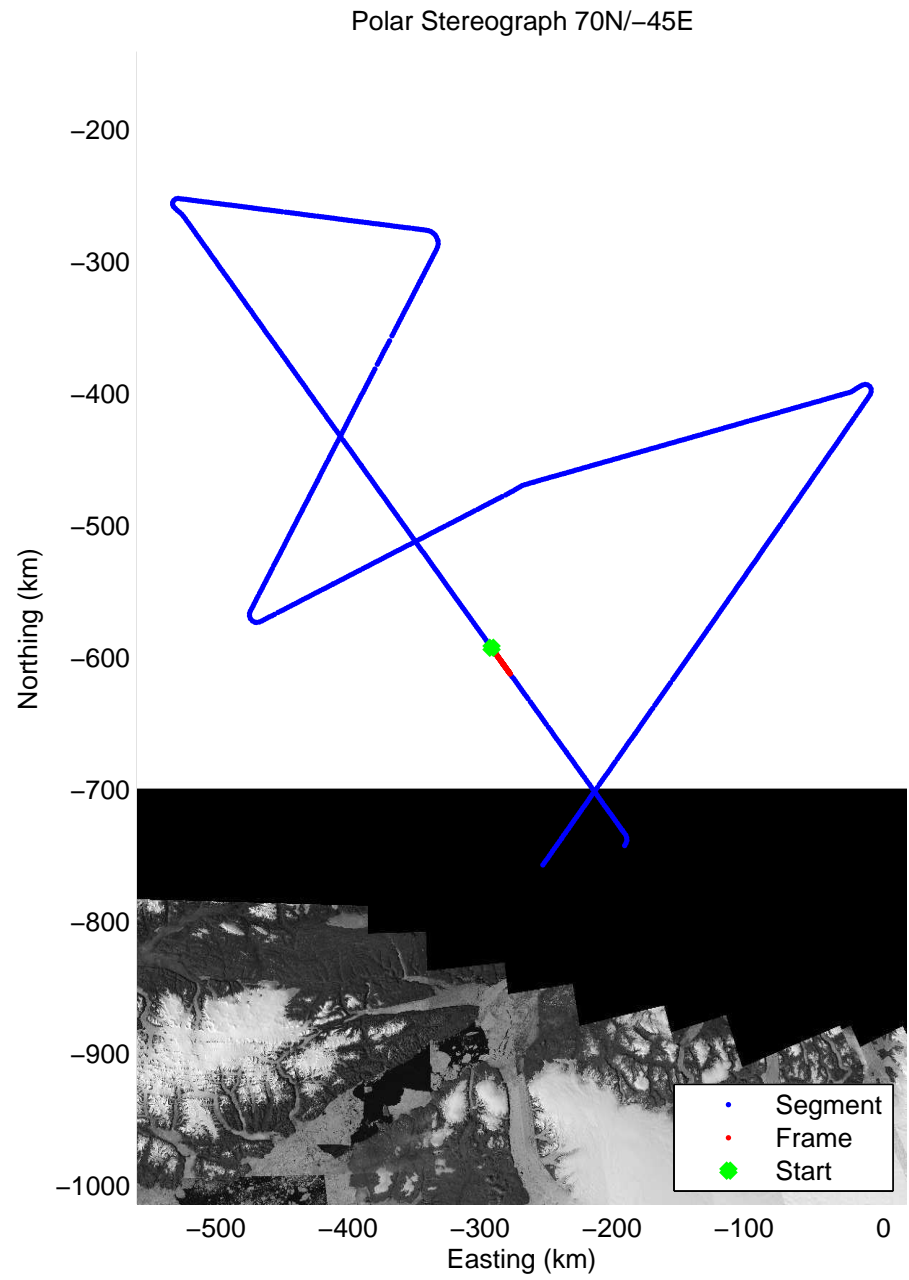
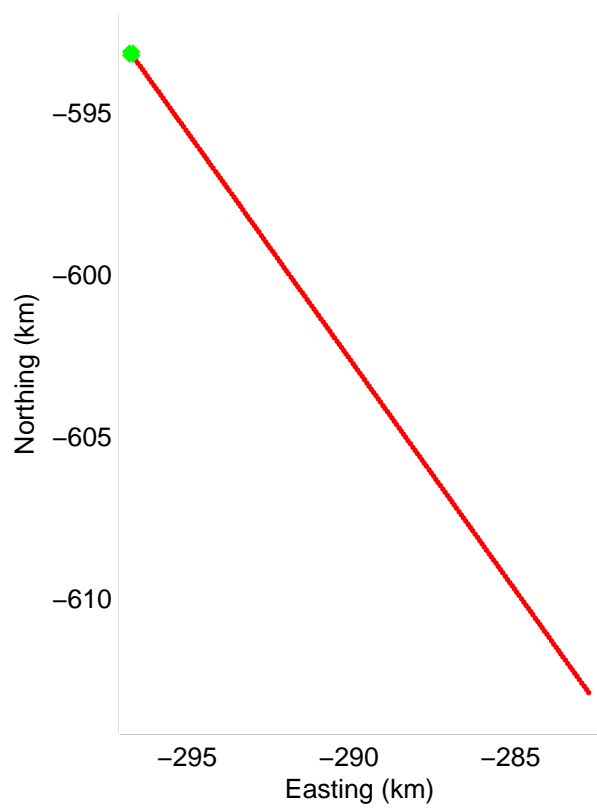
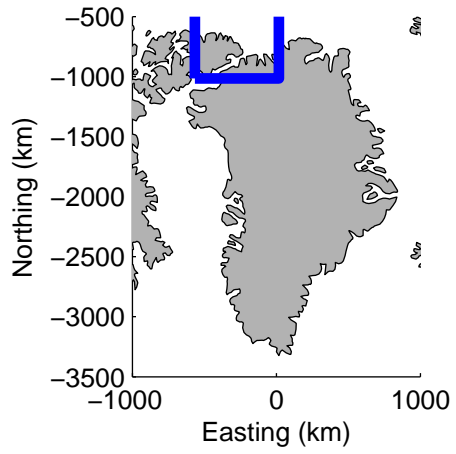
Data Frame ID: 20120329\_01\_078




|          |          |          |           |          |          |          |
|----------|----------|----------|-----------|----------|----------|----------|
| 0.00 km  | 5.00 km  | 9.99 km  | distance  | 14.99 km | 19.99 km | 24.98 km |
| 83.983 N | 83.963 N | 83.943 N | latitude  | 83.923 N | 83.903 N | 83.882 N |
| 73.483 W | 73.101 W | 72.721 W | longitude | 72.343 W | 71.968 W | 71.596 W |

Data Frame ID: 20120329\_01\_078




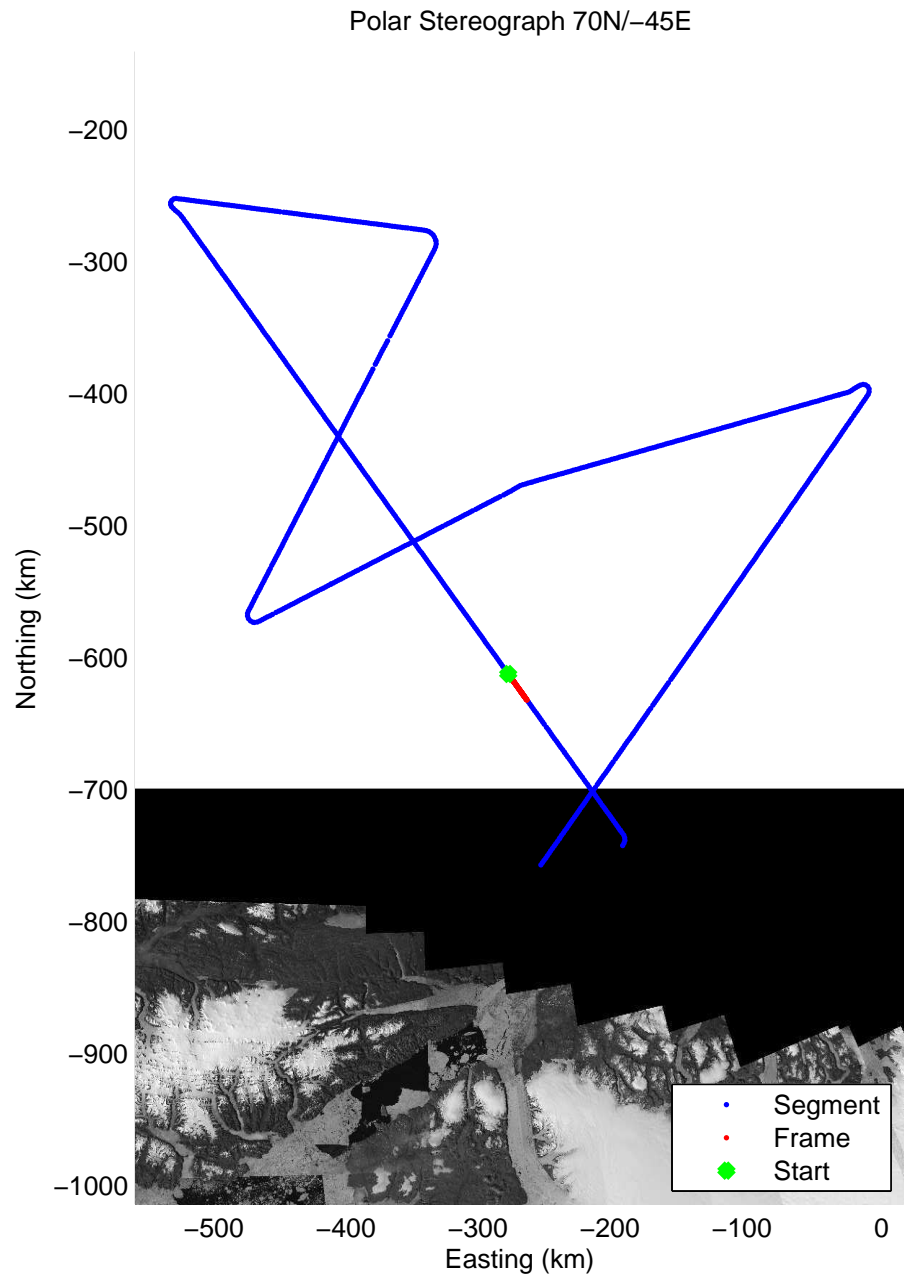
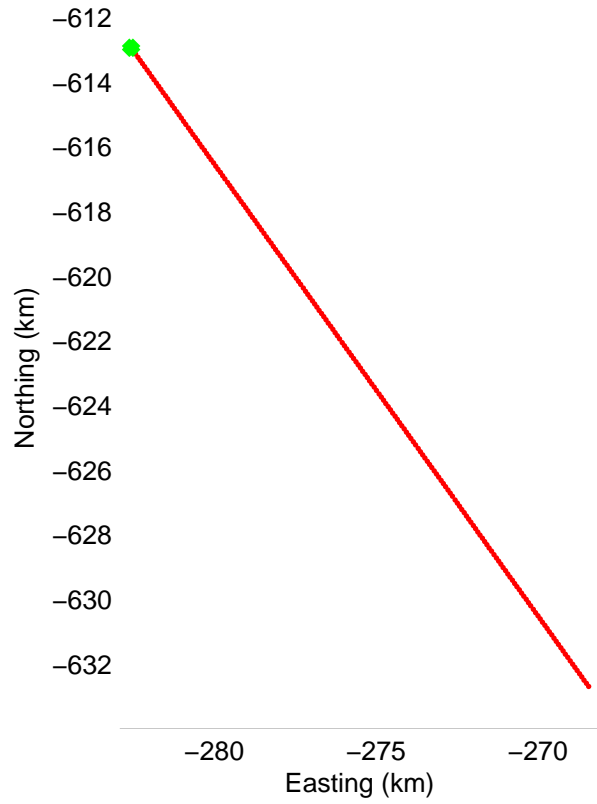
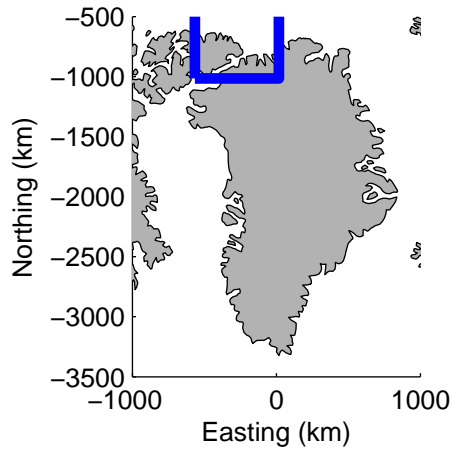


Data Frame ID: 20120329\_01\_079




Data Frame ID: 20120329\_01\_079






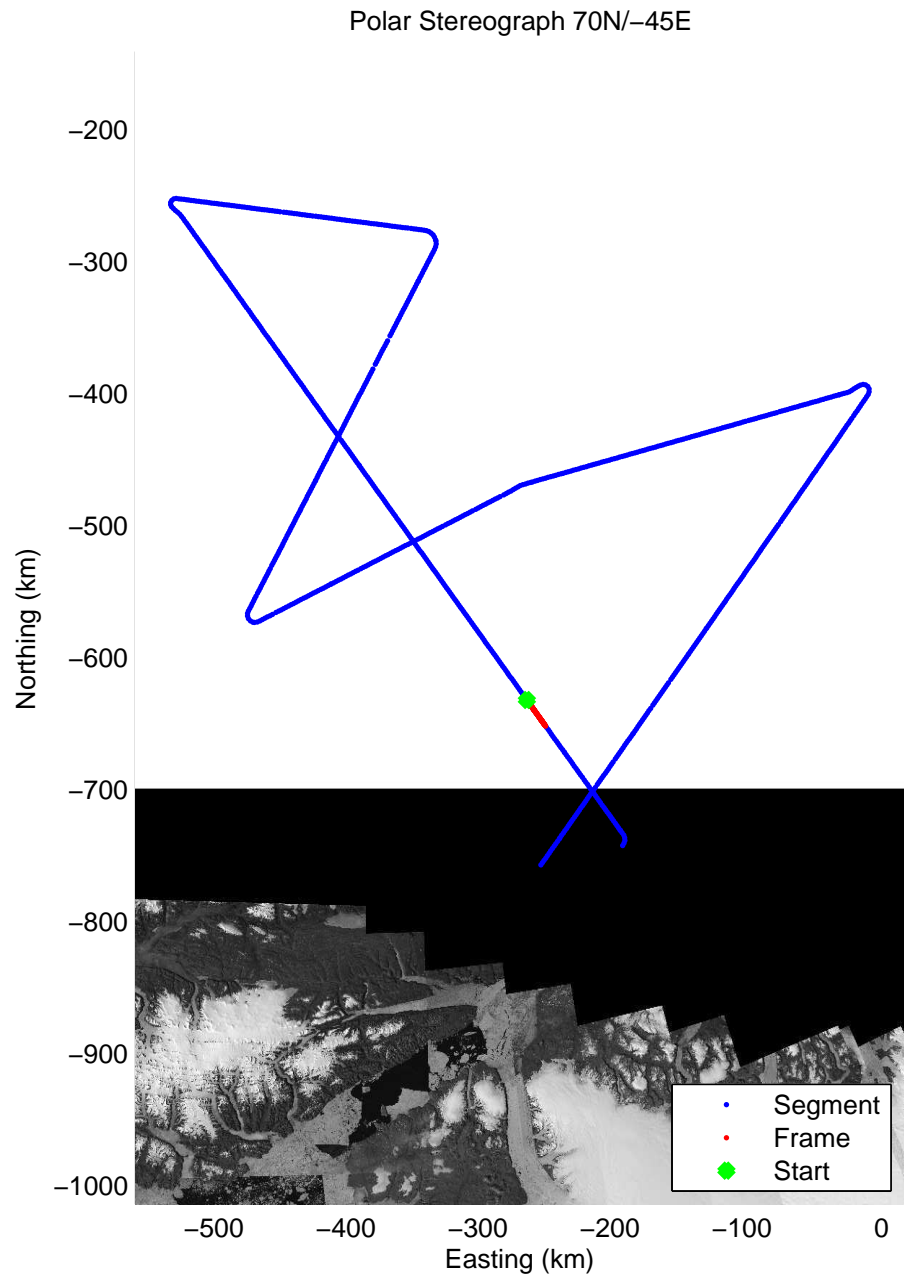
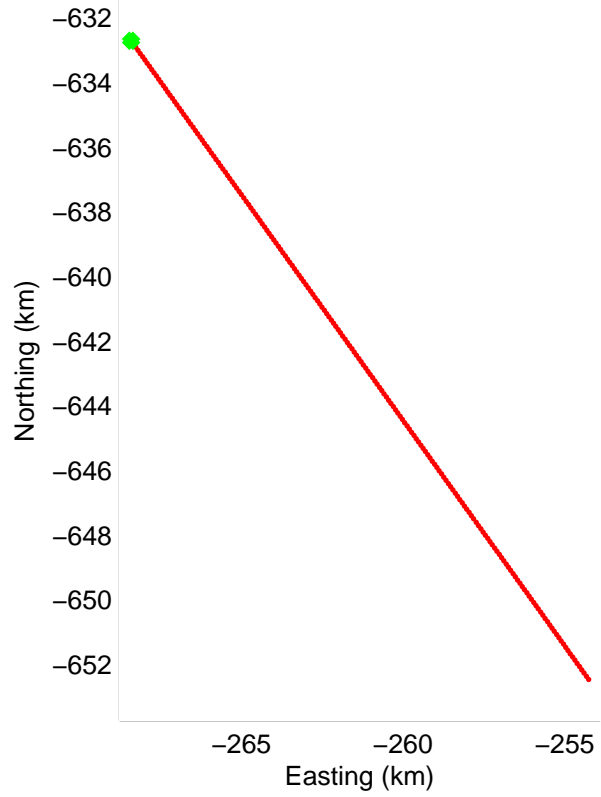
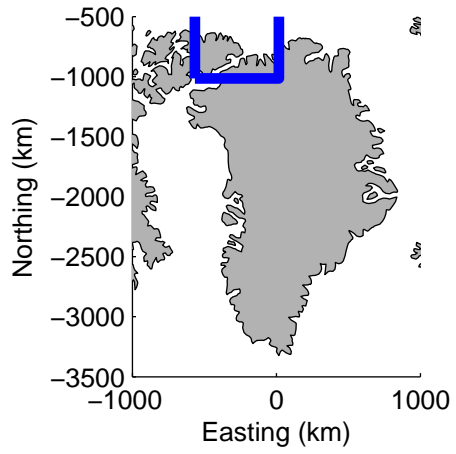
Data Frame ID: 20120329\_01\_080




Data Frame ID: 20120329\_01\_080






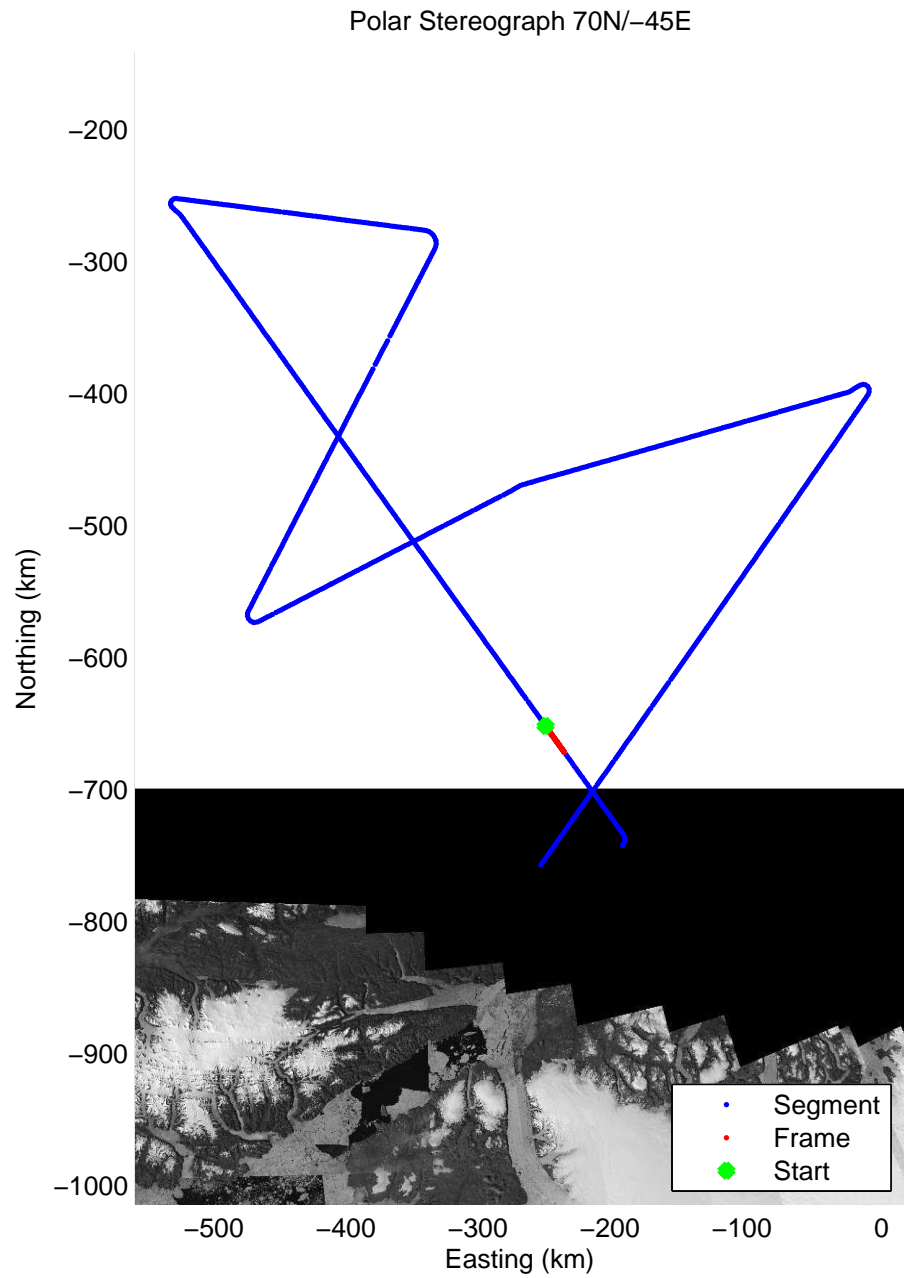
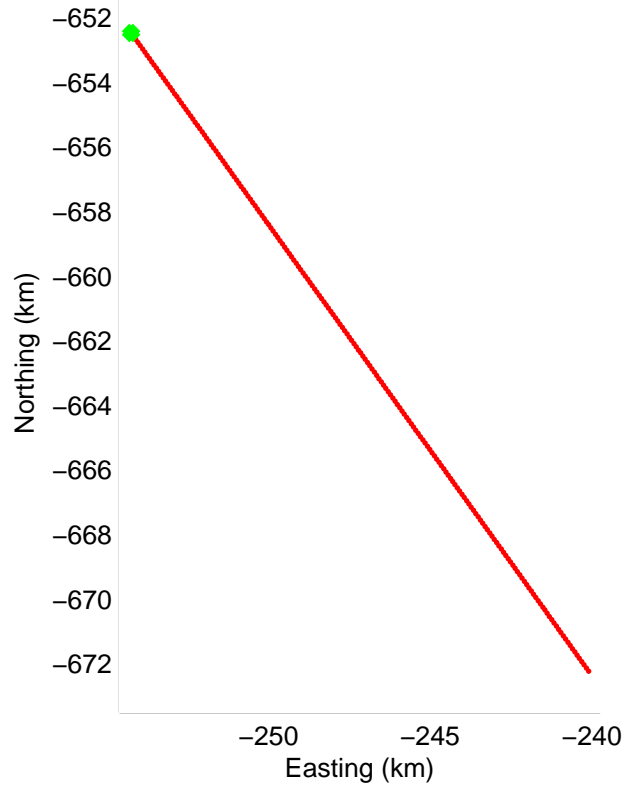
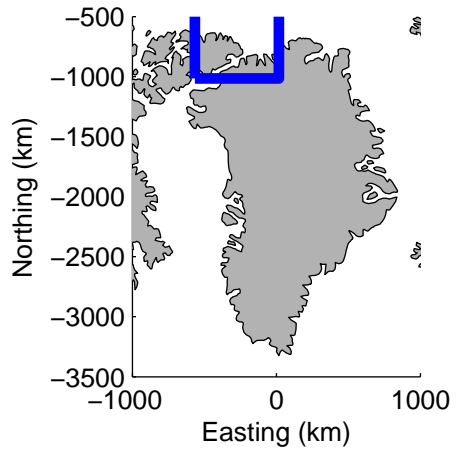


Data Frame ID: 20120329\_01\_081




Data Frame ID: 20120329\_01\_081






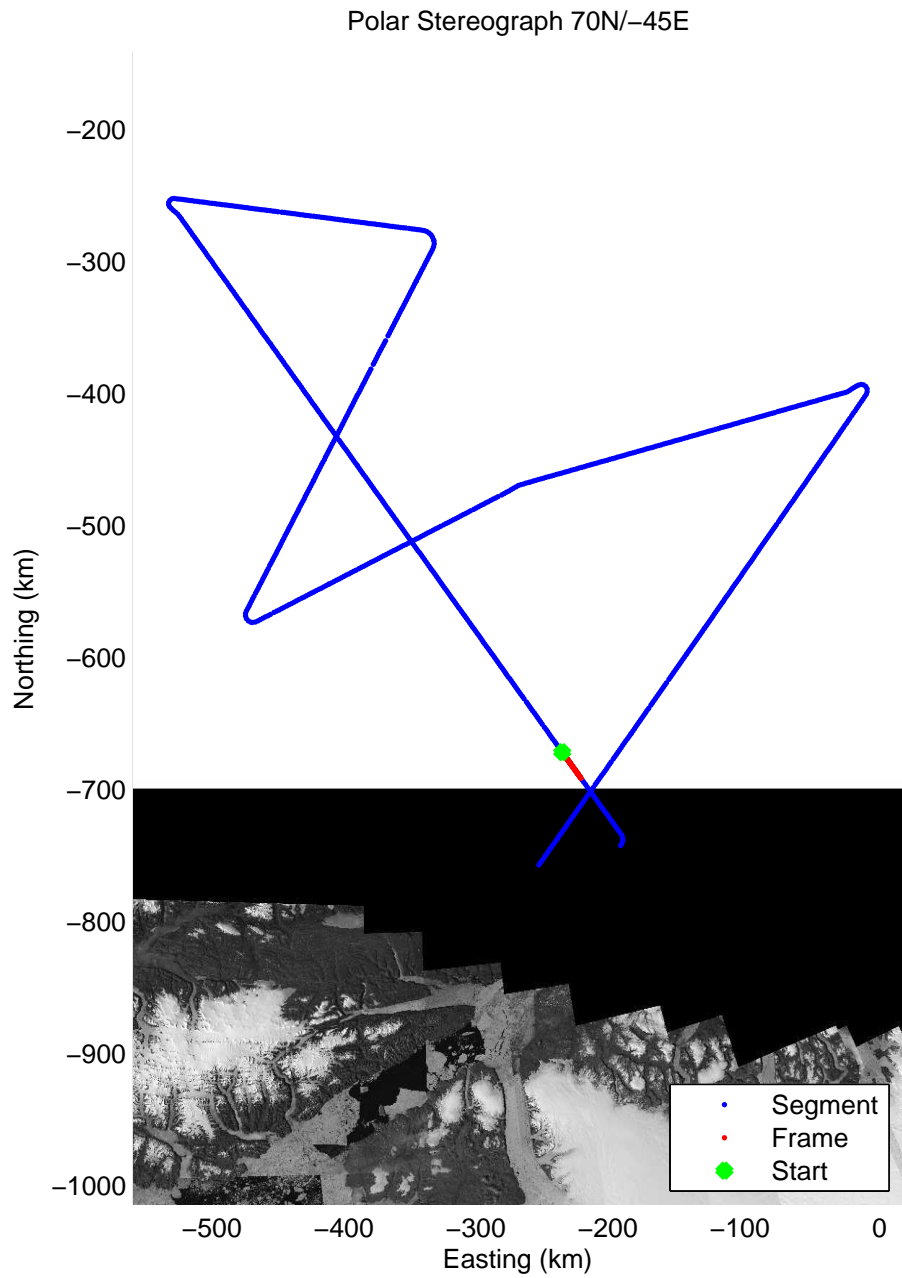
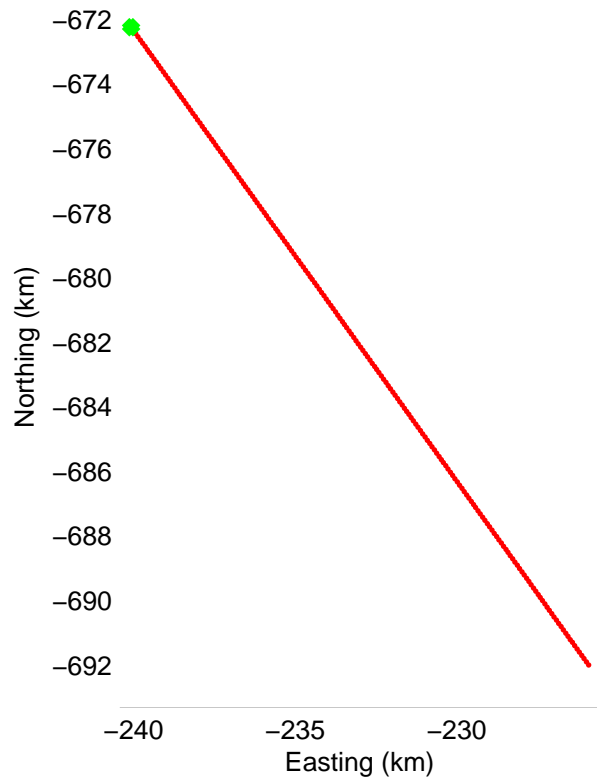
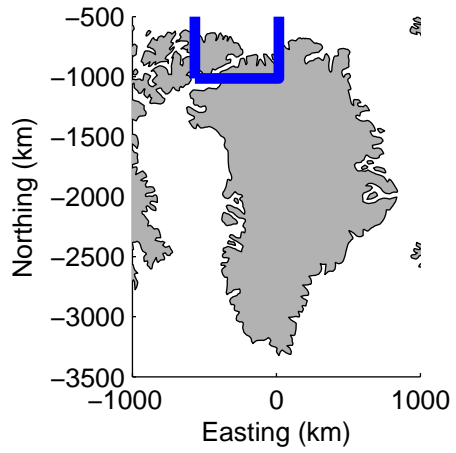
Data Frame ID: 20120329\_01\_082




Data Frame ID: 20120329\_01\_082



|          |          |          |           |          |          |          |
|----------|----------|----------|-----------|----------|----------|----------|
| 0.00 km  | 5.00 km  | 10.00 km | distance  | 14.99 km | 19.99 km | 24.97 km |
| 83.541 N | 83.517 N | 83.492 N | latitude  | 83.467 N | 83.442 N | 83.417 N |
| 66.307 W | 65.975 W | 65.645 W | longitude | 65.319 W | 64.994 W | 64.673 W |

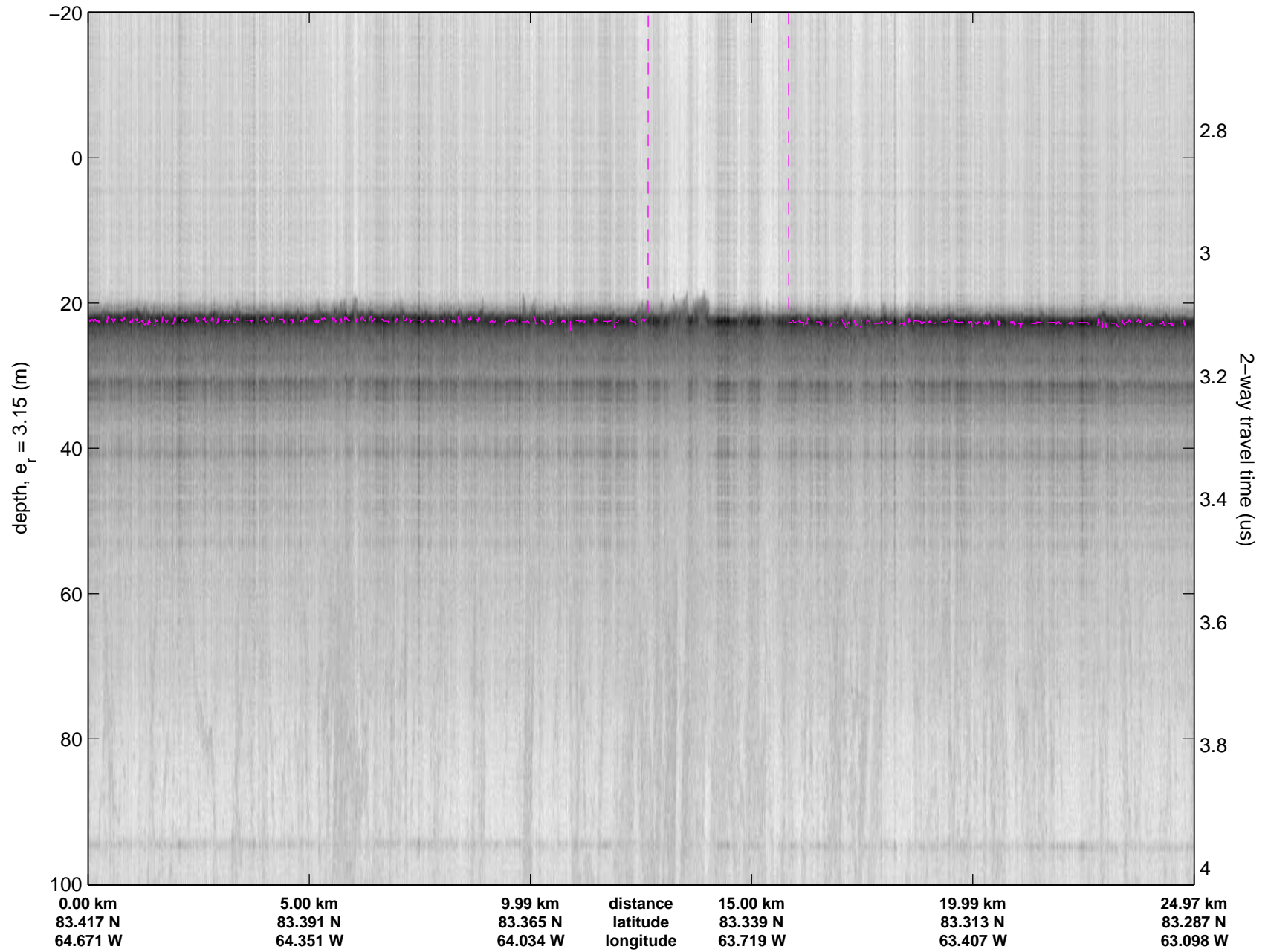


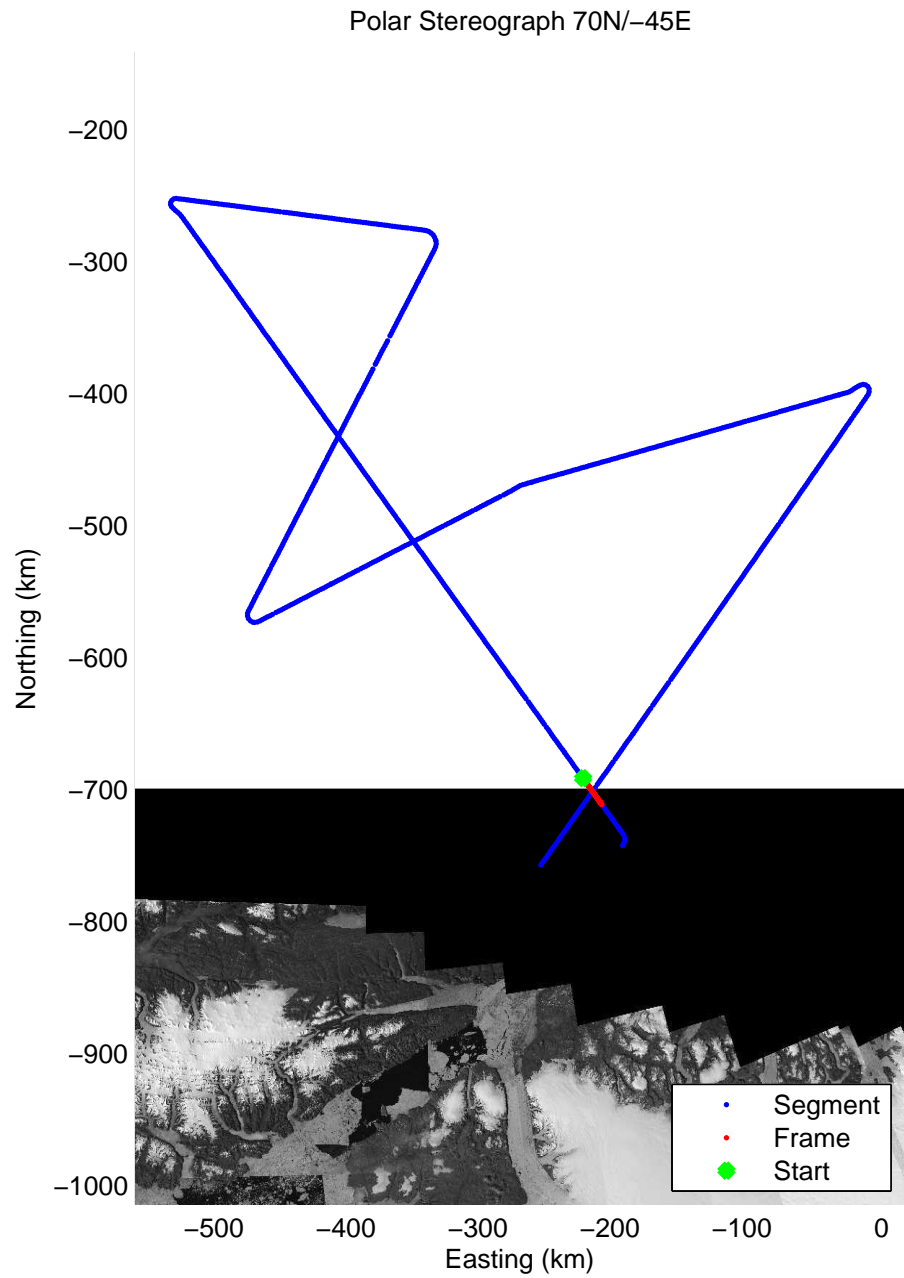
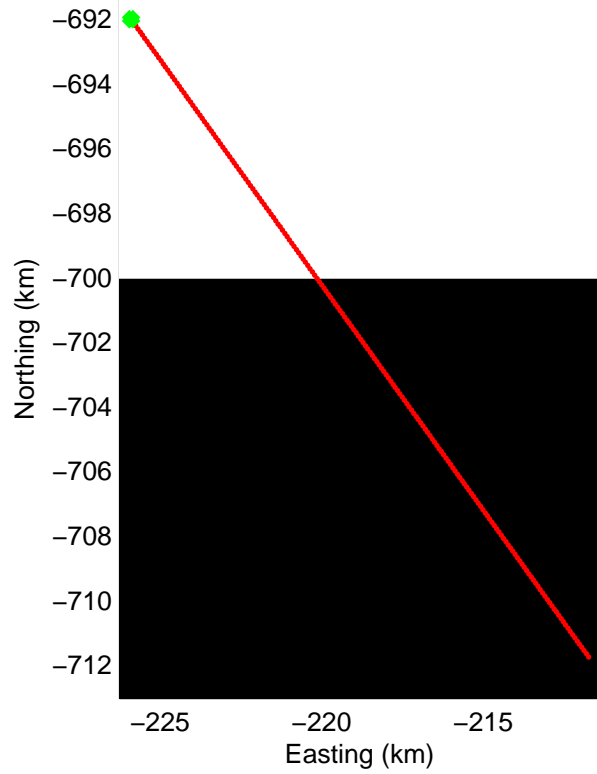
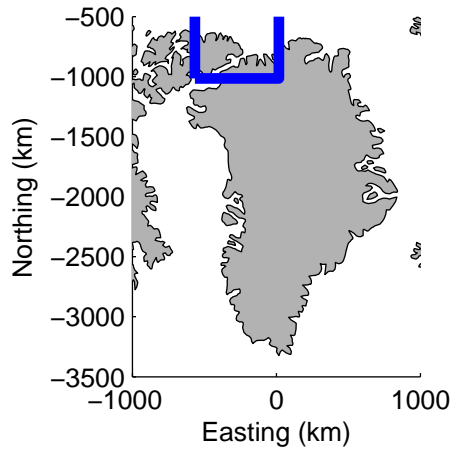
Data Frame ID: 20120329\_01\_083






Data Frame ID: 20120329\_01\_083

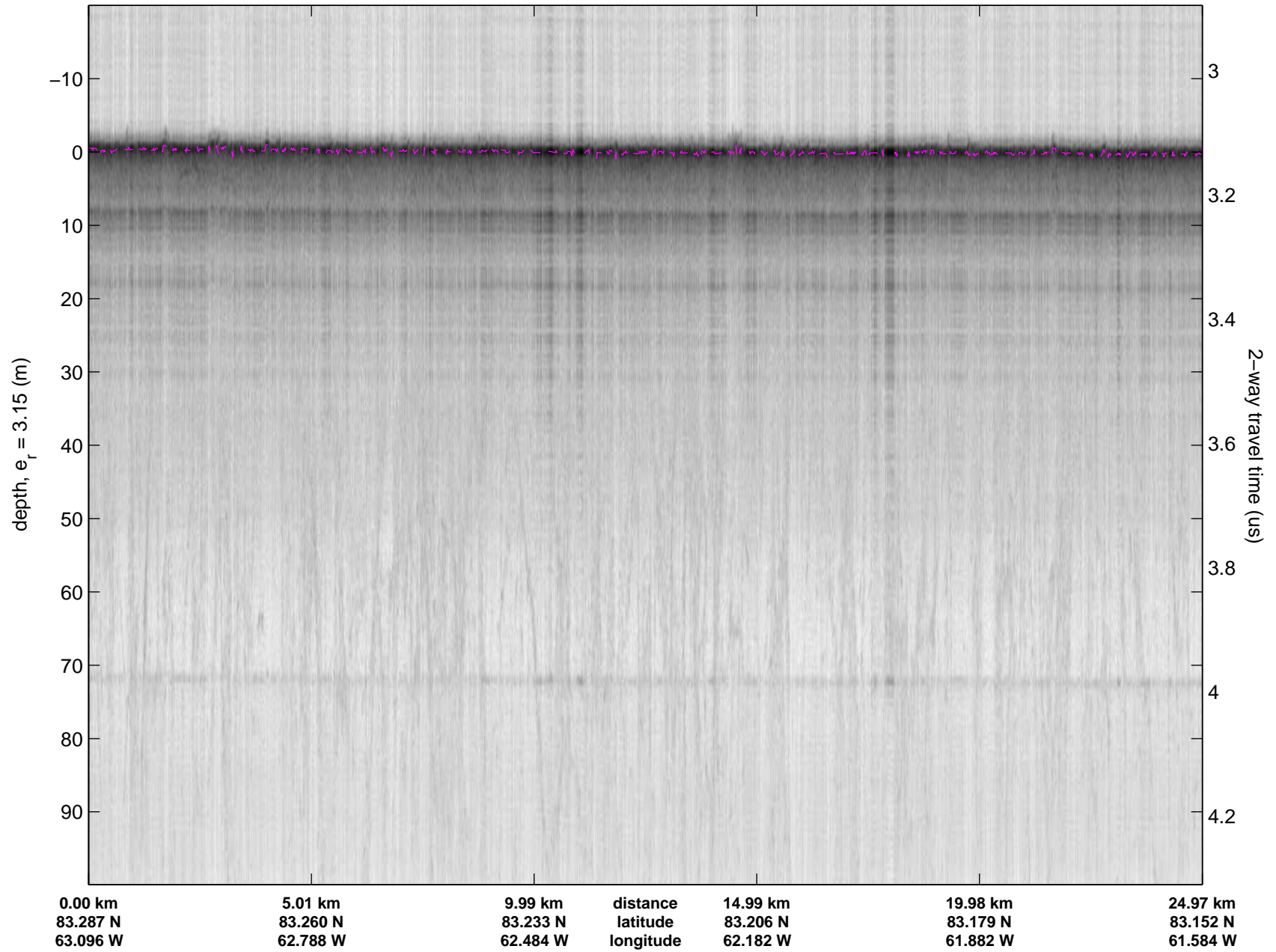


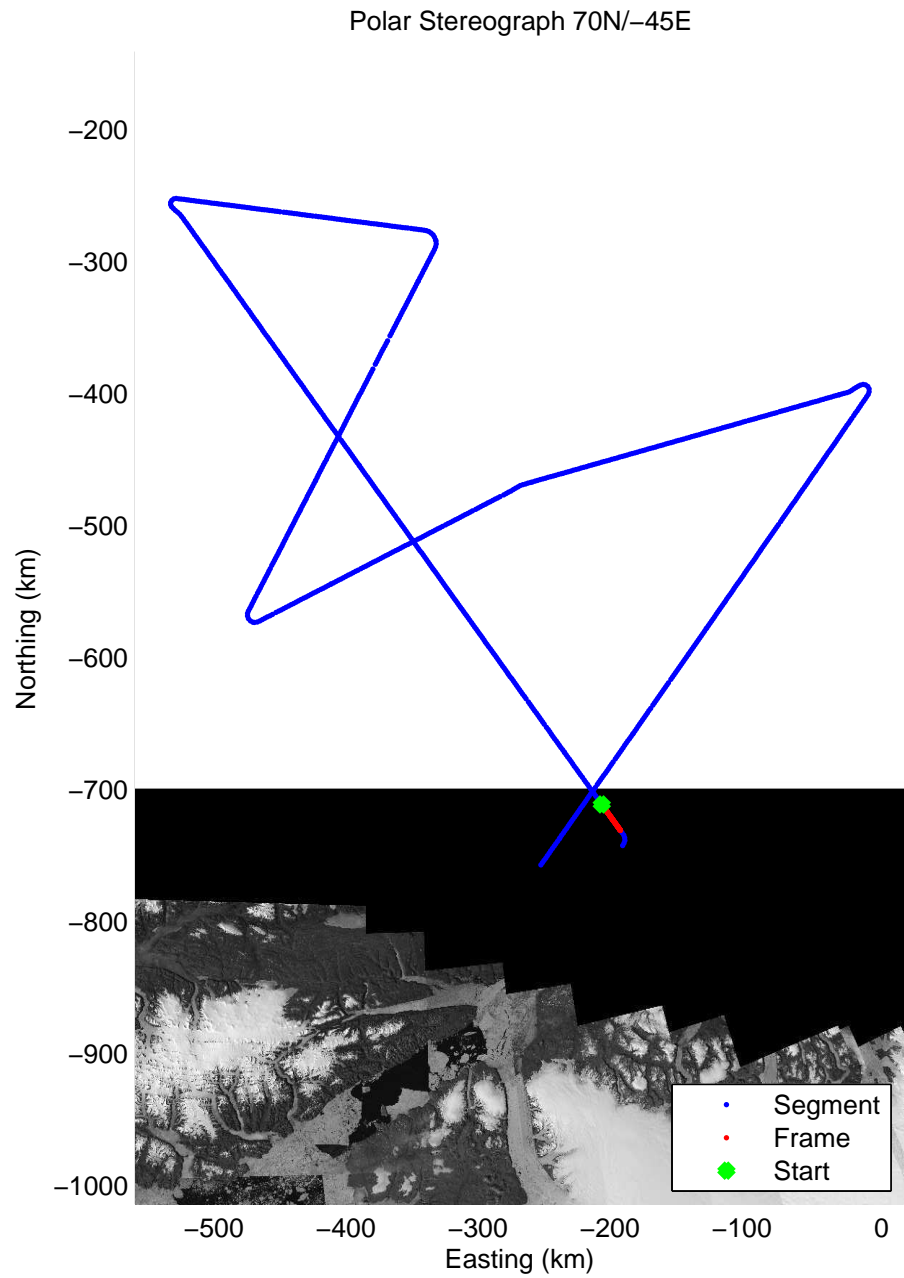
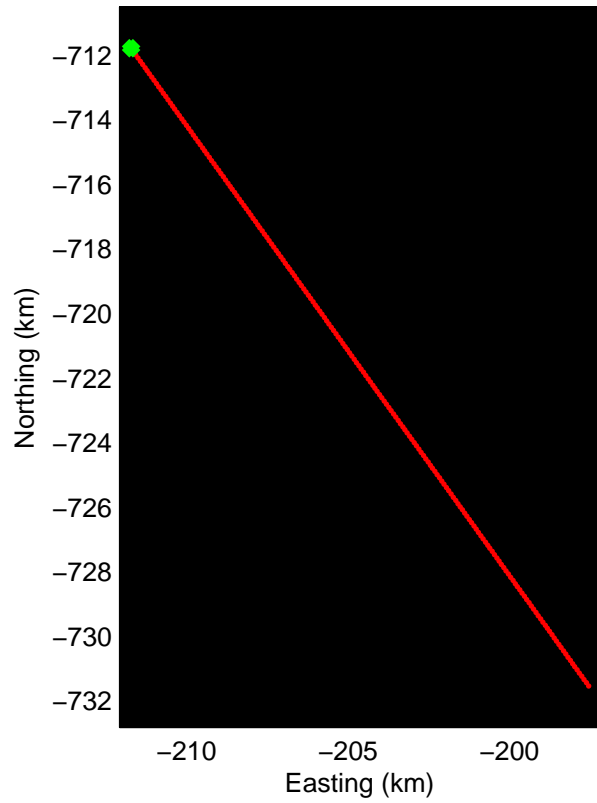
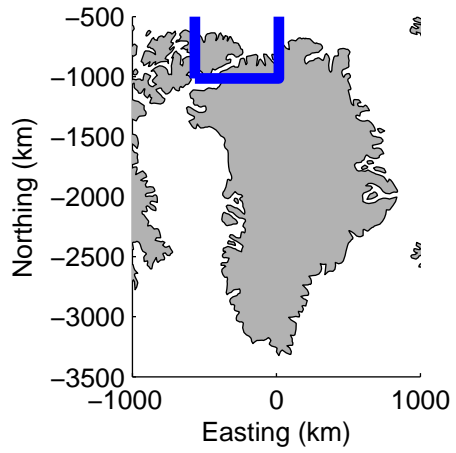


Data Frame ID: 20120329\_01\_084




Data Frame ID: 20120329\_01\_084




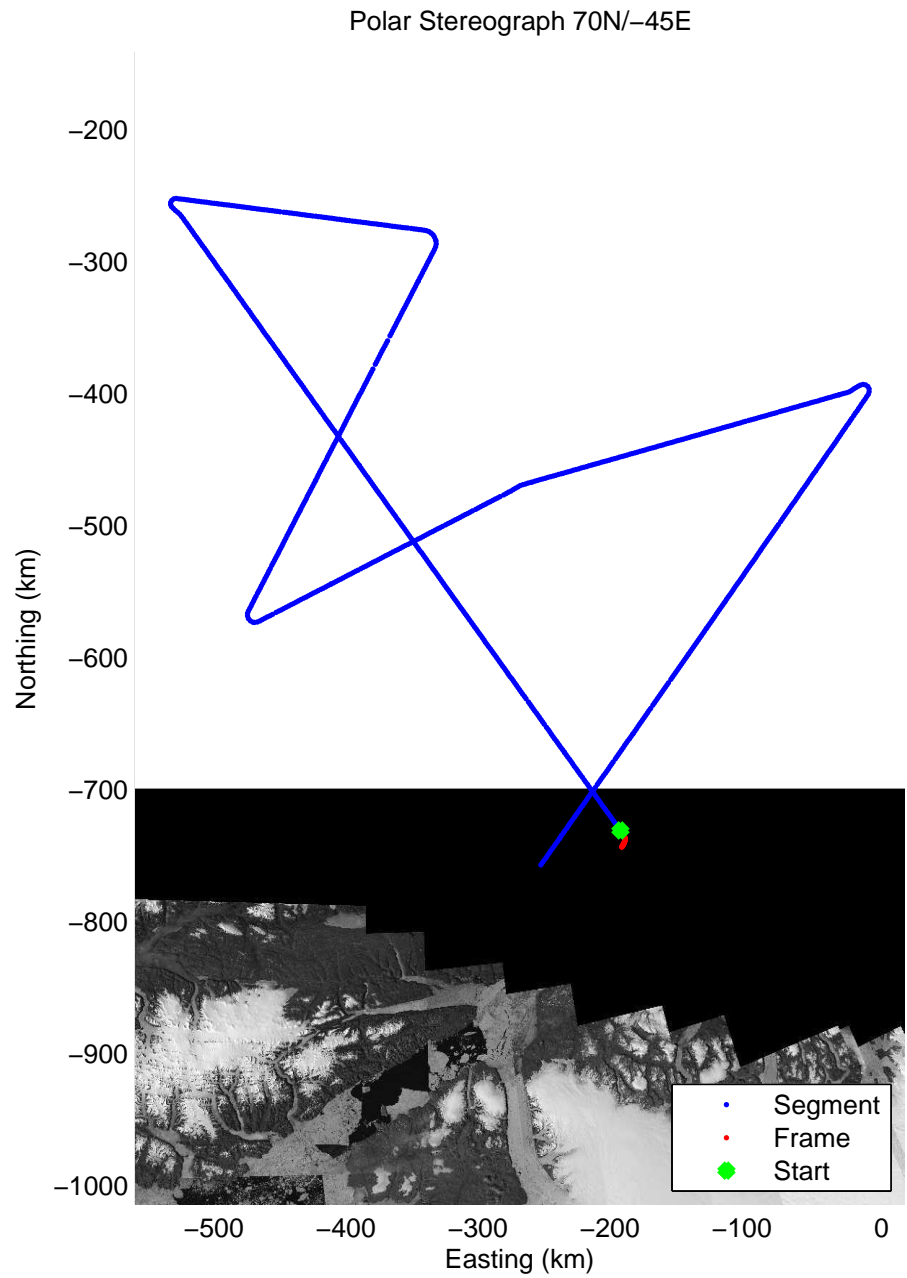
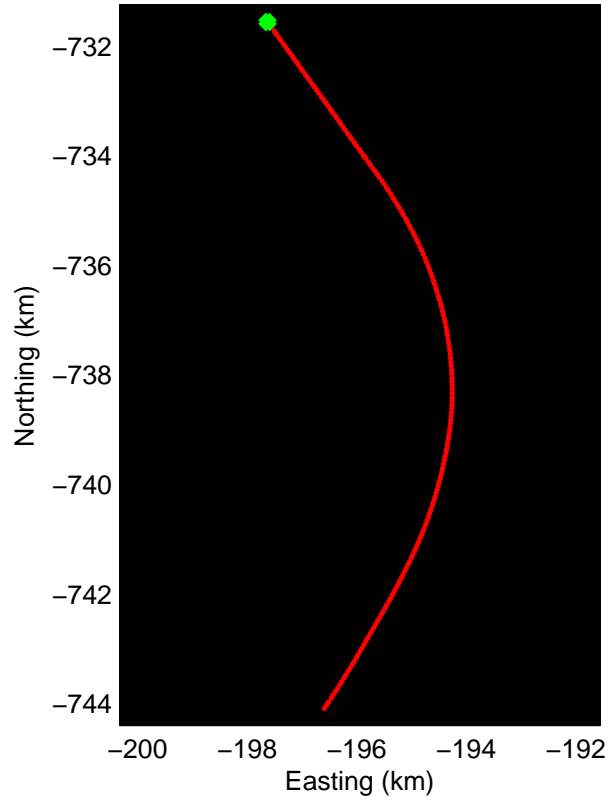
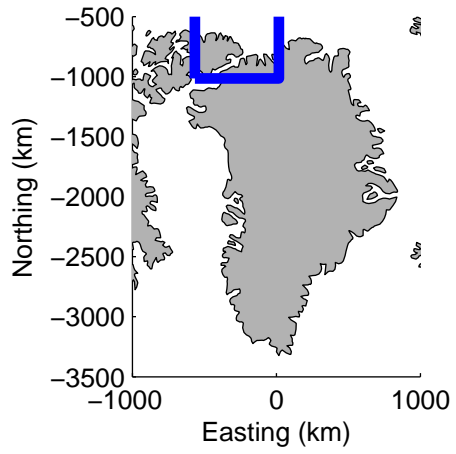


Data Frame ID: 20120329\_01\_085




Data Frame ID: 20120329\_01\_085







Data Frame ID: 20120329\_01\_086



Data Frame ID: 20120329\_01\_086

