
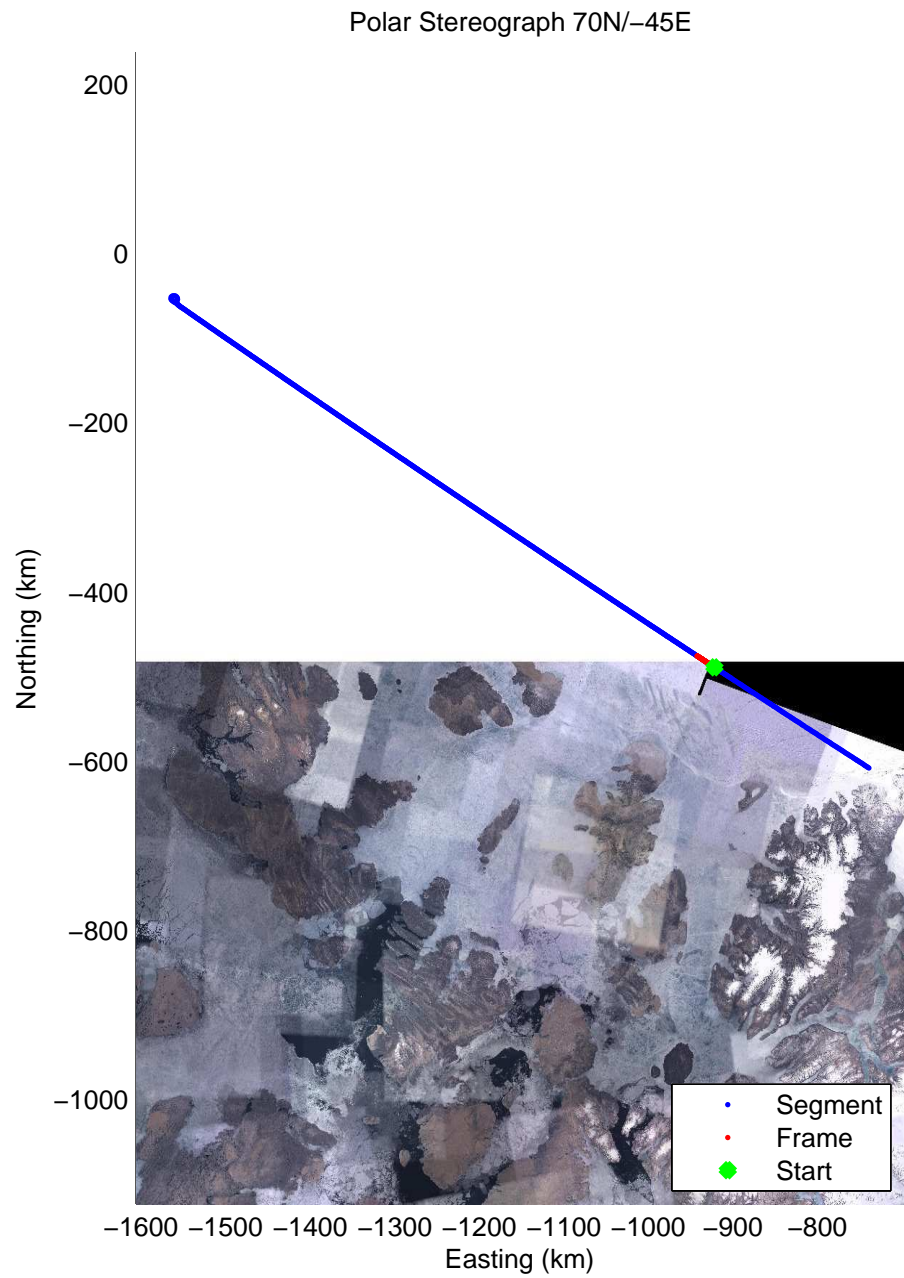
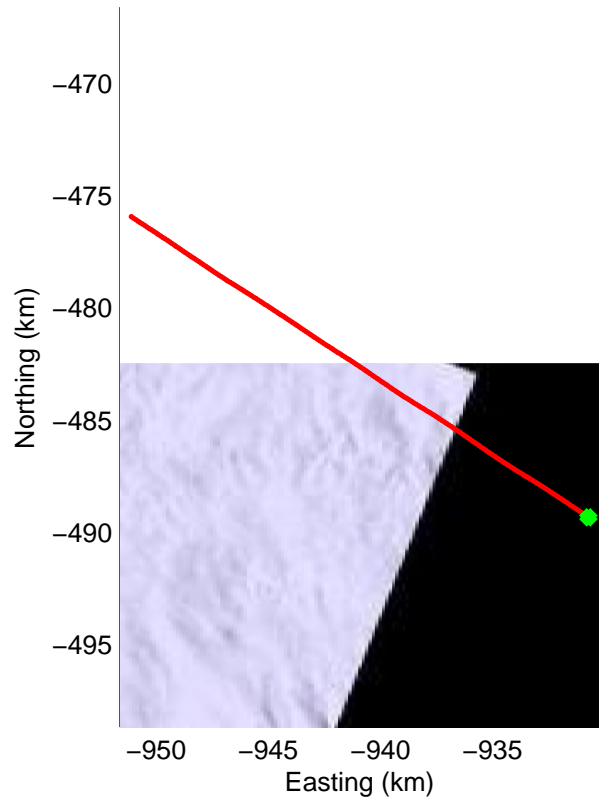
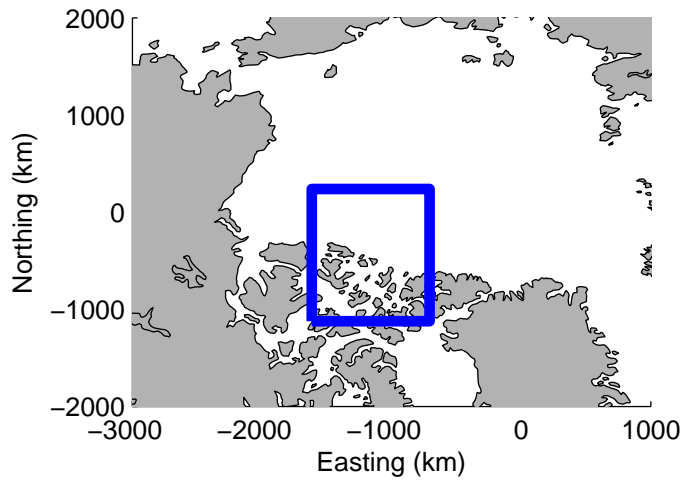



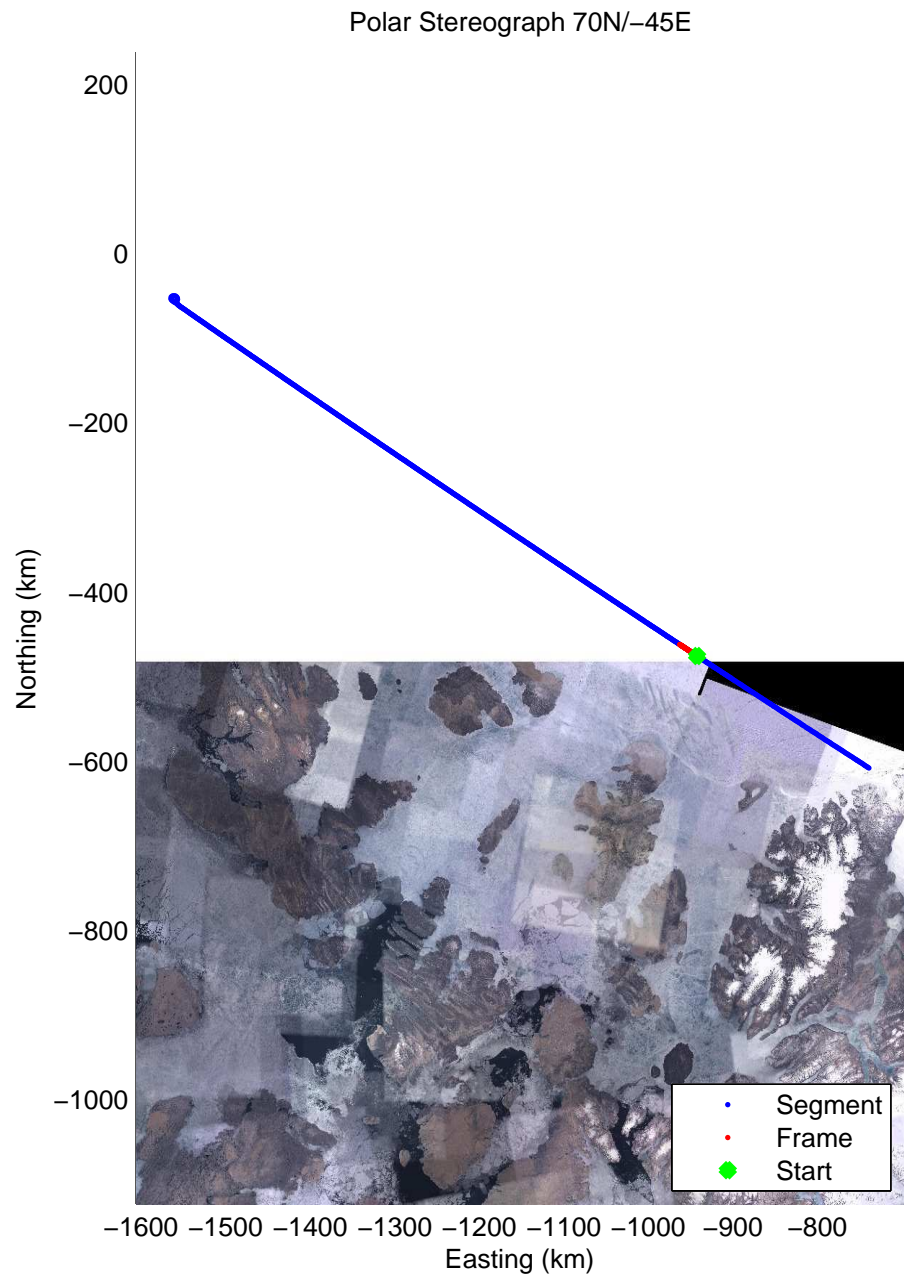
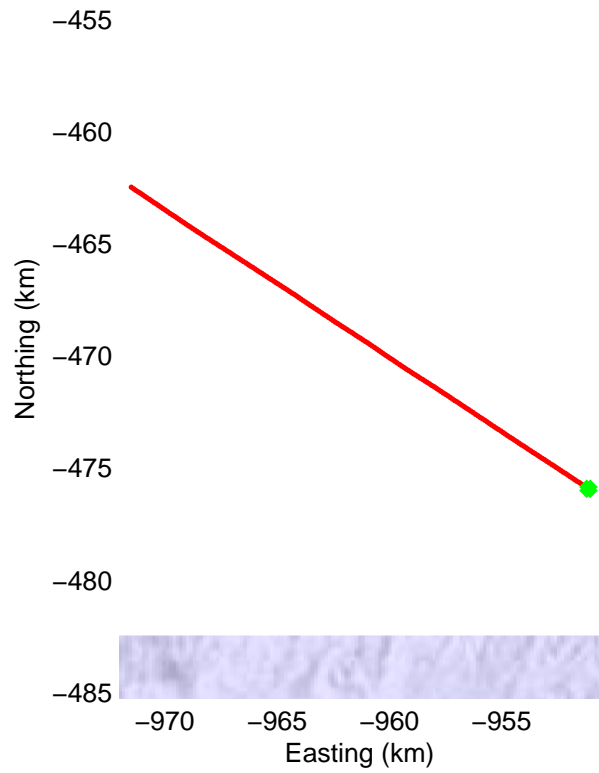
Data Frame ID: 20120322_01_001






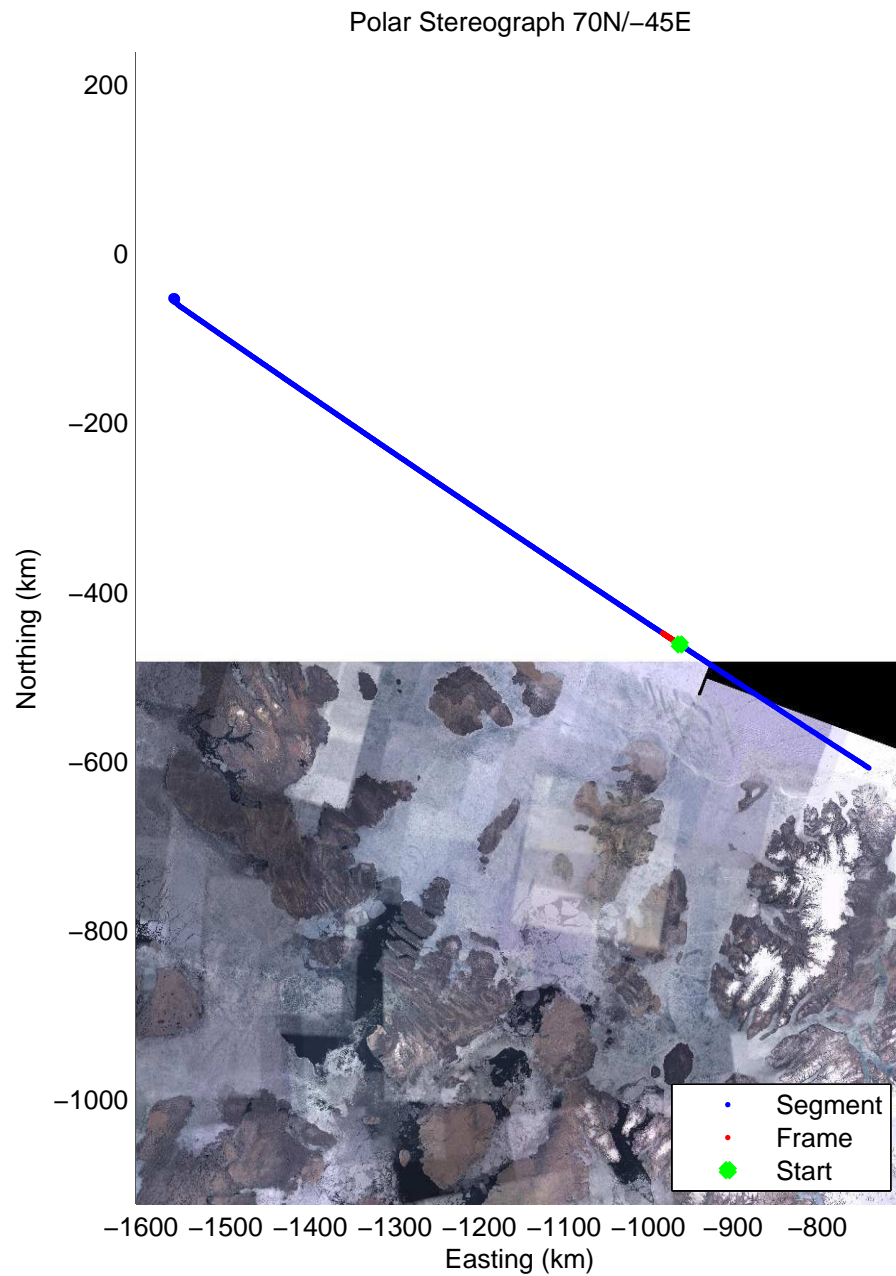
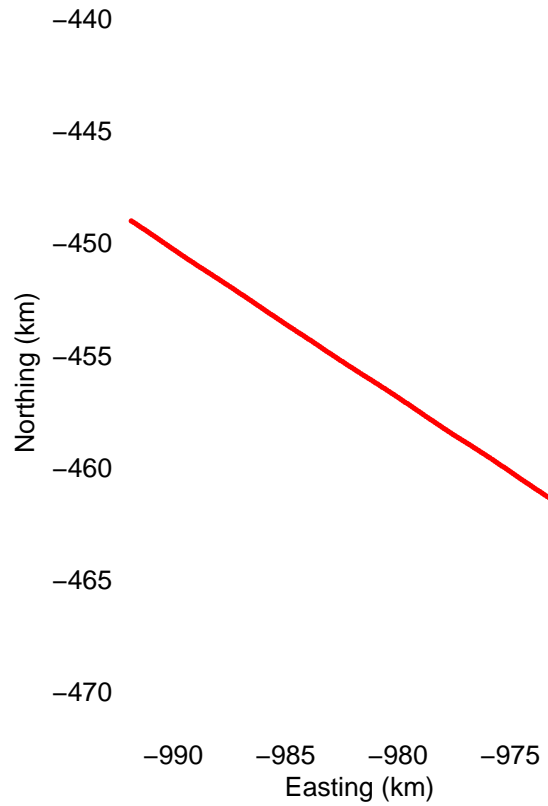
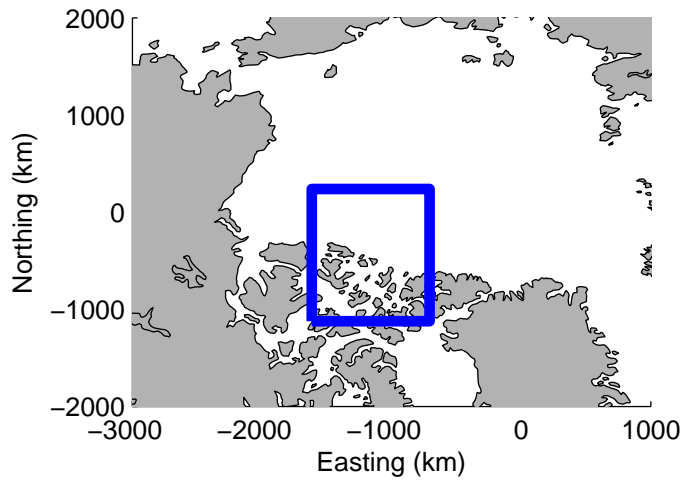
Data Frame ID: 20120322_01_002






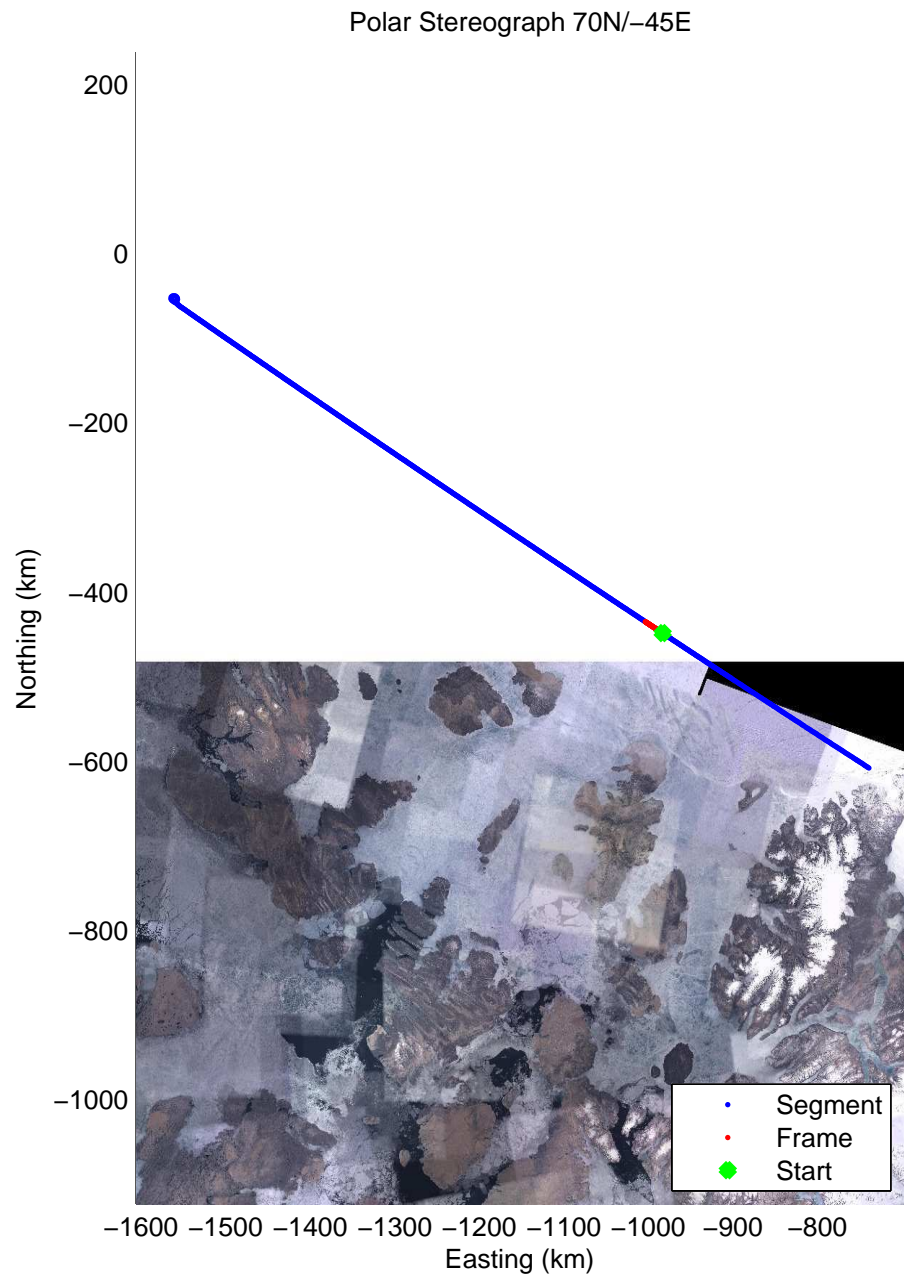
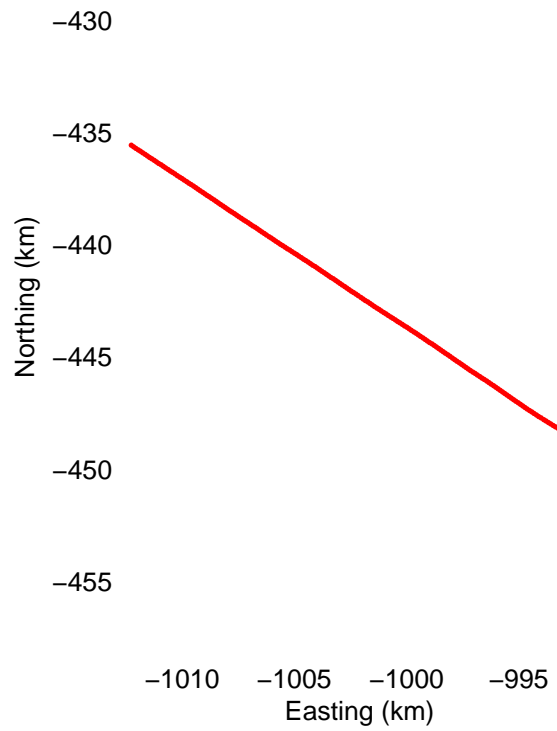
Data Frame ID: 20120322_01_003






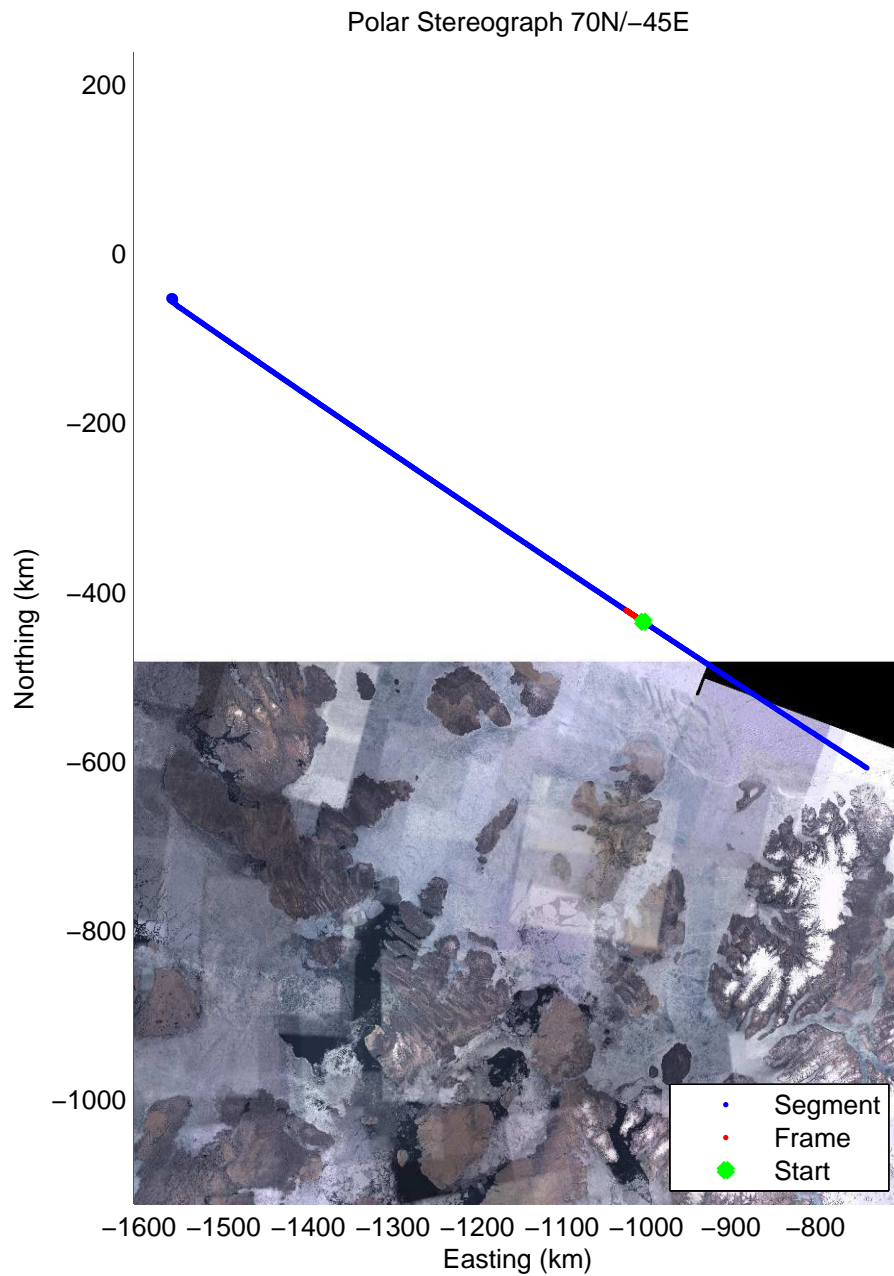
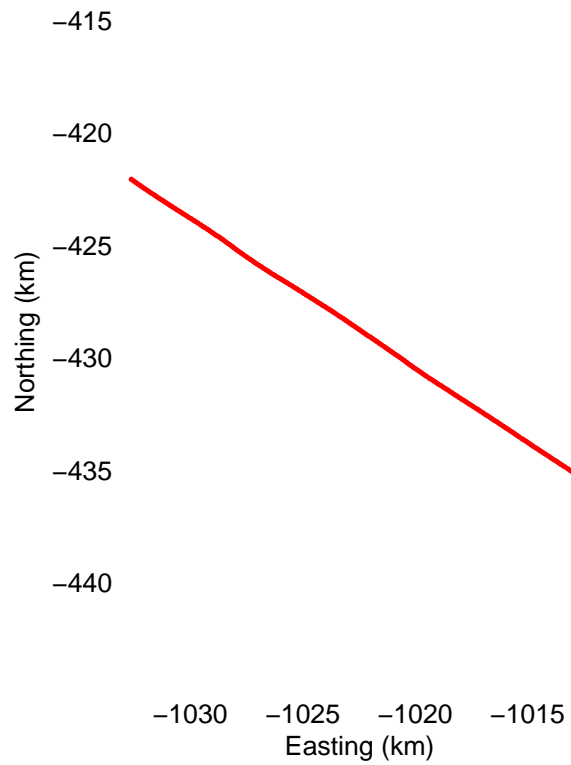
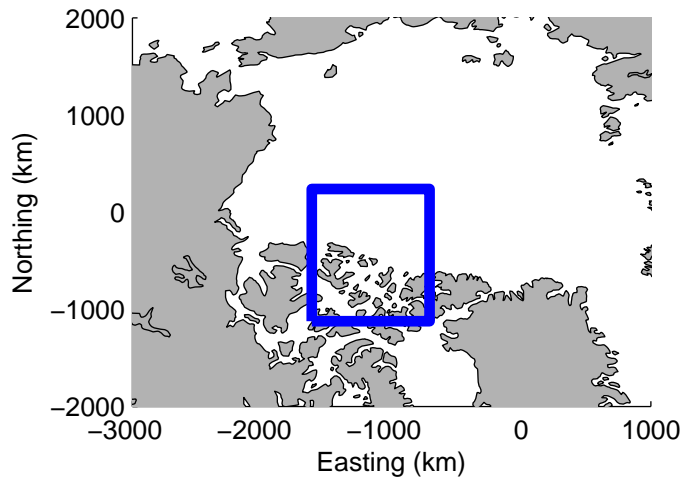
Data Frame ID: 20120322_01_004






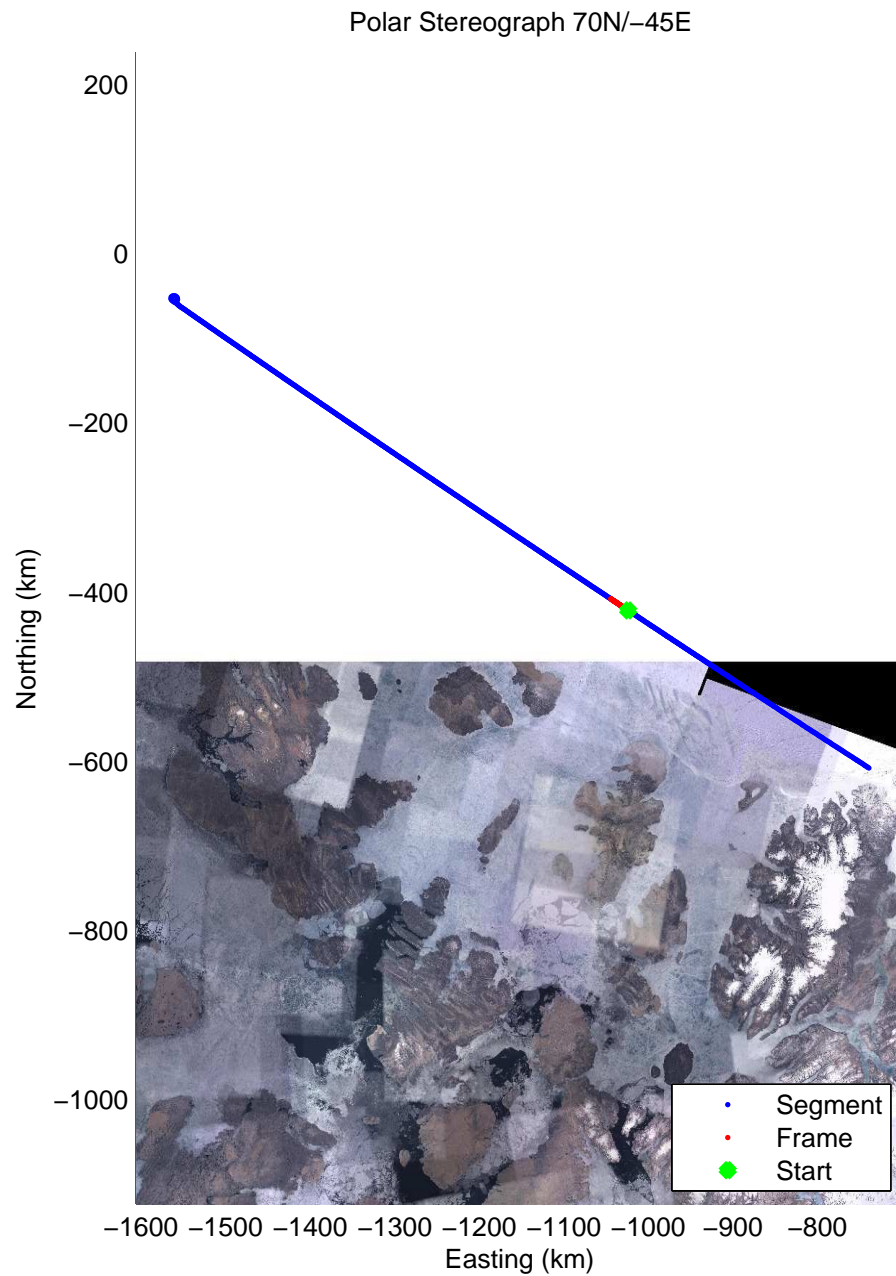
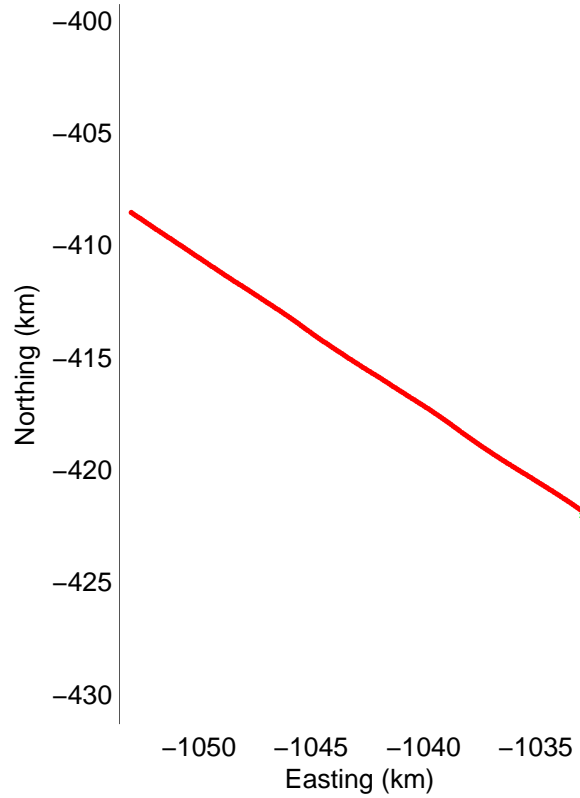
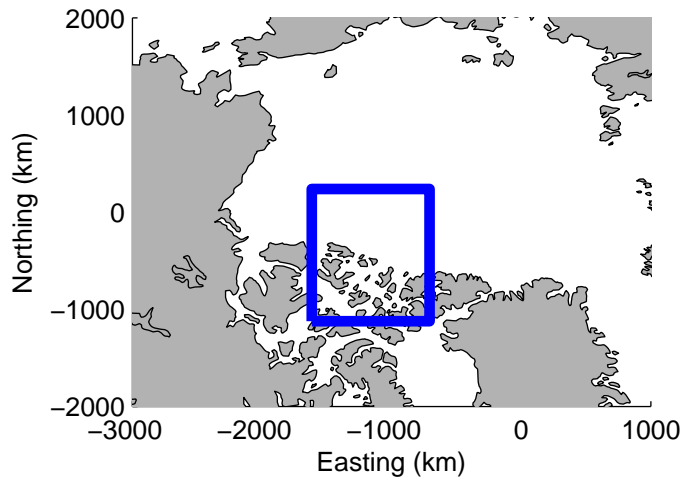
Data Frame ID: 20120322_01_005






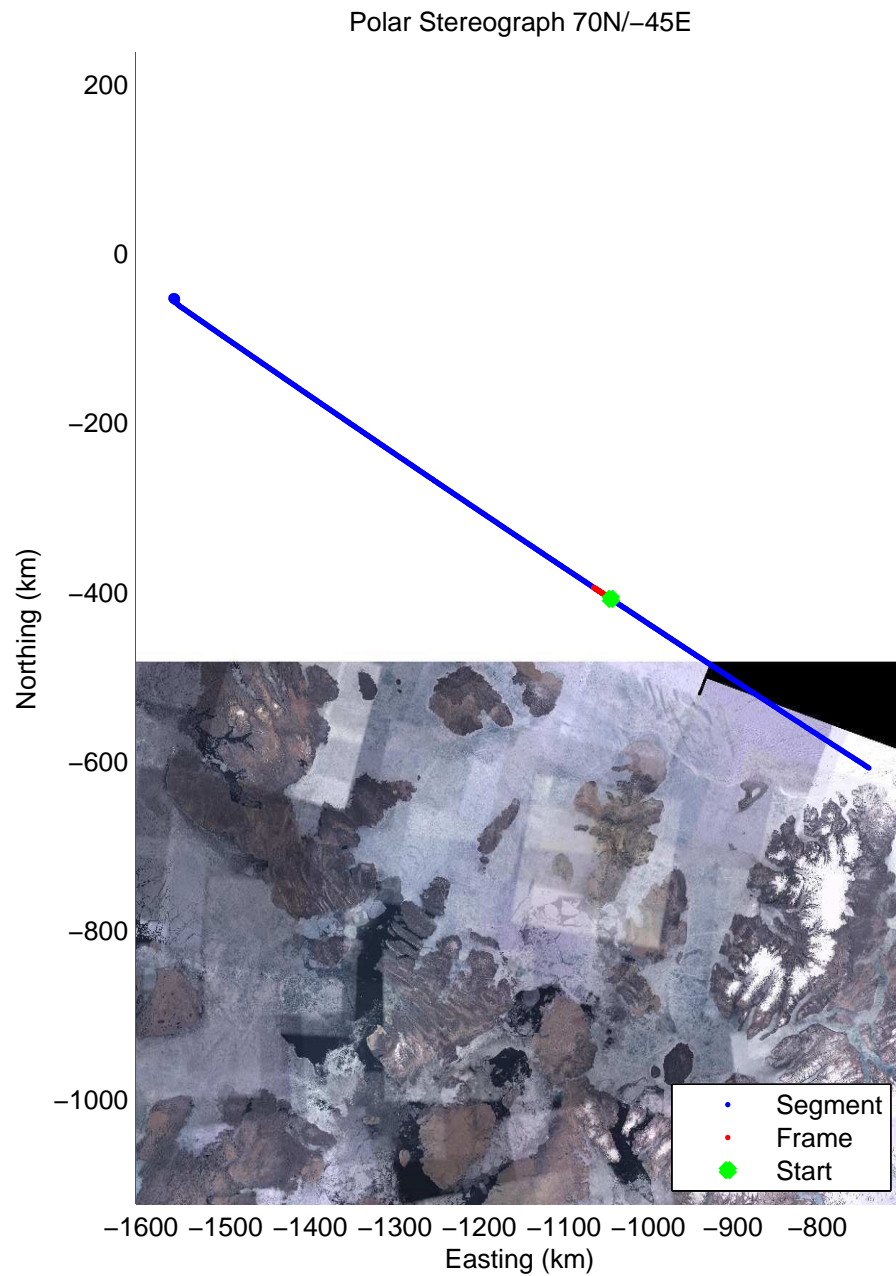
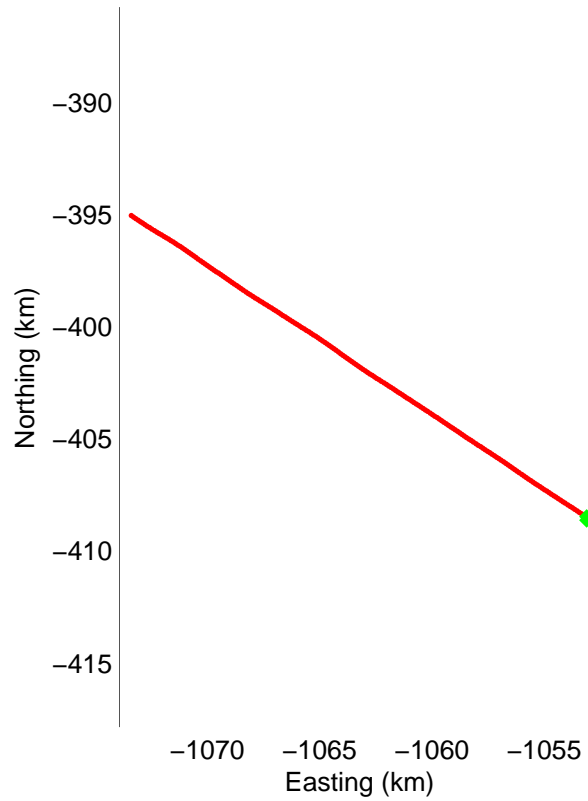
Data Frame ID: 20120322_01_006






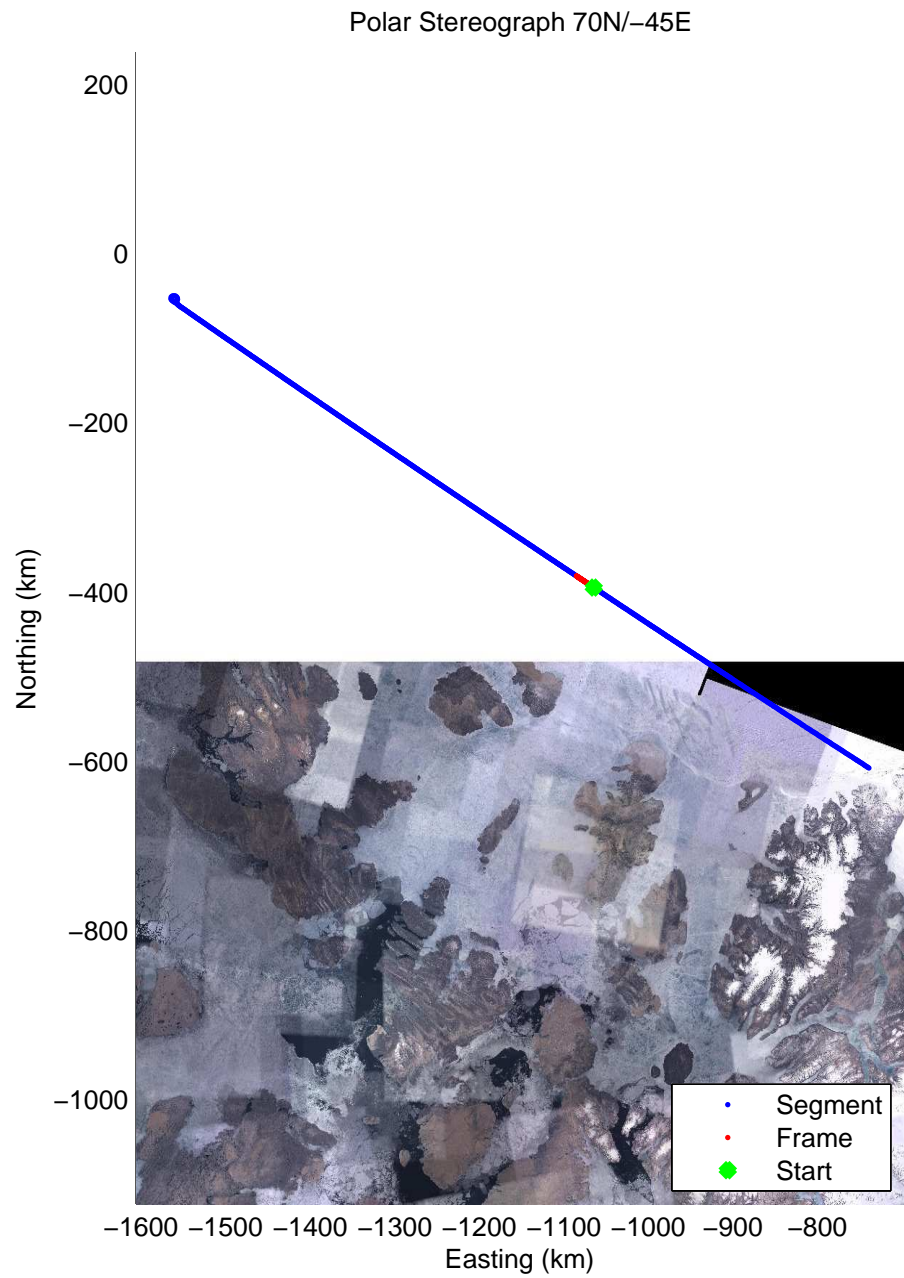
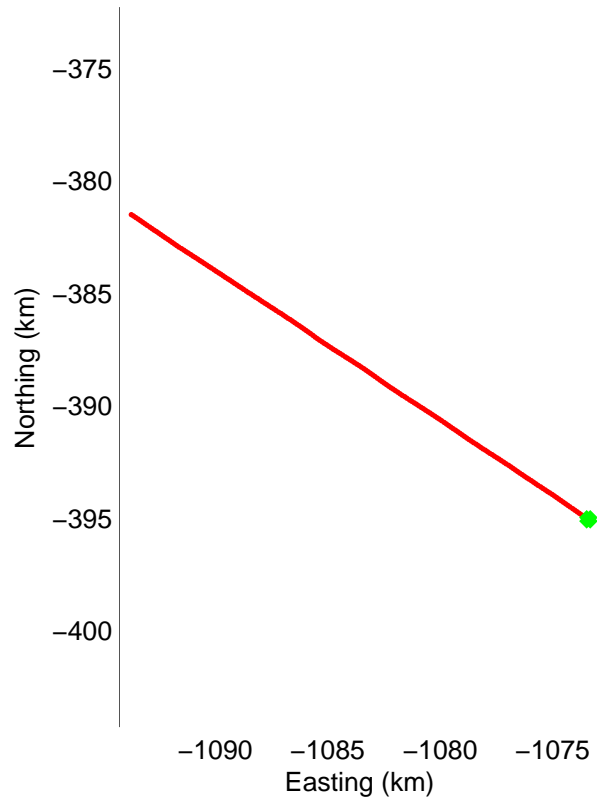
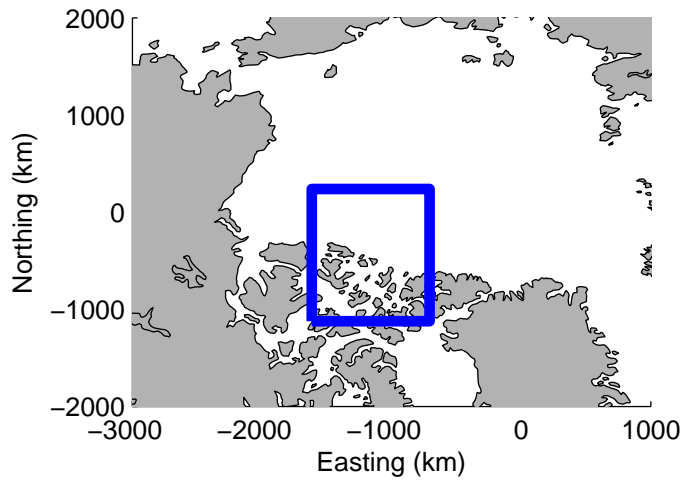
Data Frame ID: 20120322_01_007






Data Frame ID: 20120322_01_008





Data Frame ID: 20120322_01_009



0.00 km
79.467 N
114.800 W

5.01 km
79.441 N
114.998 W

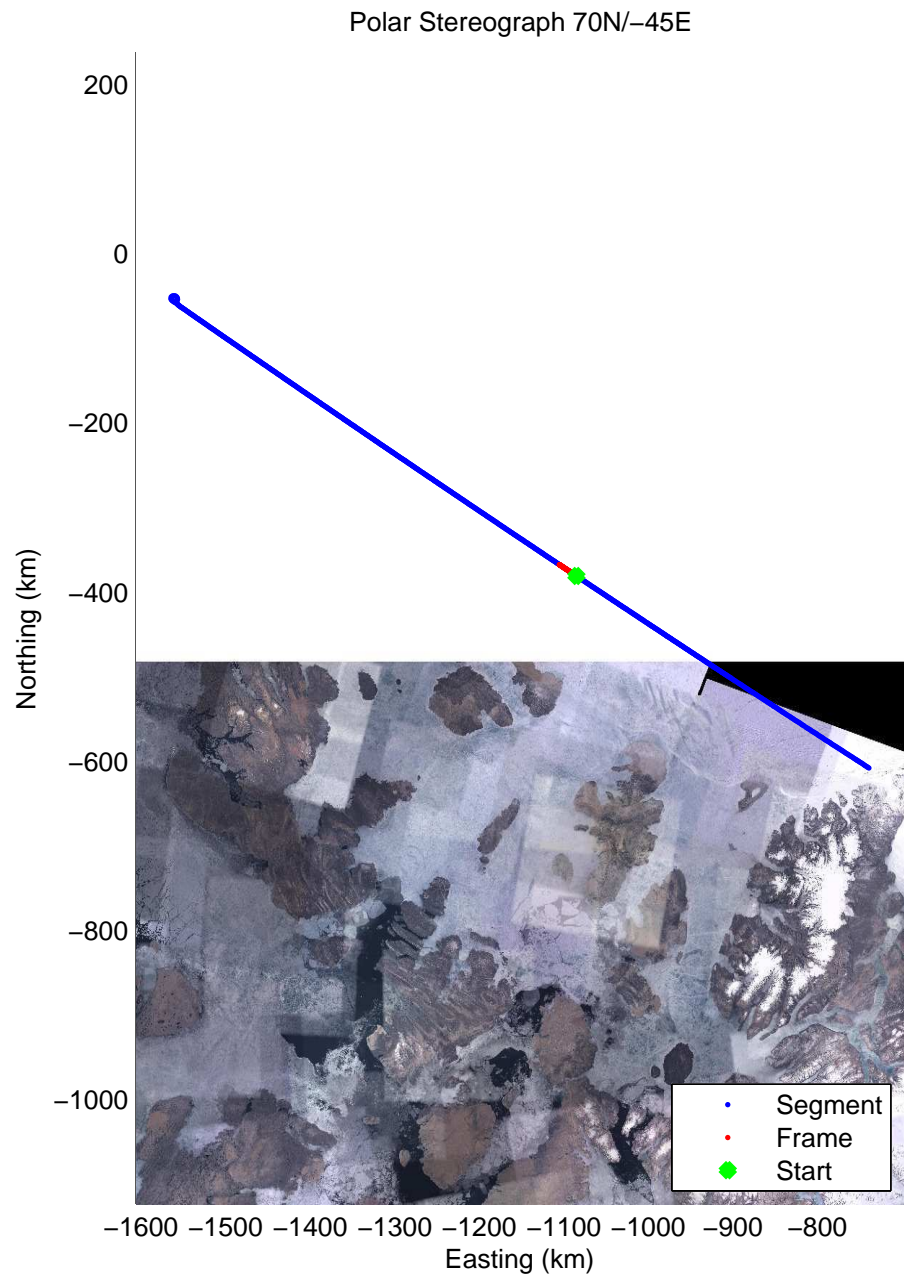
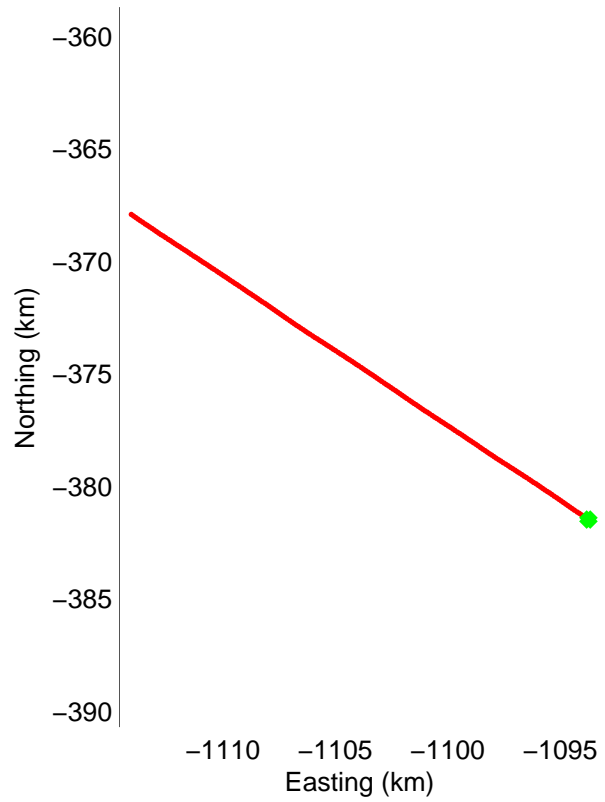
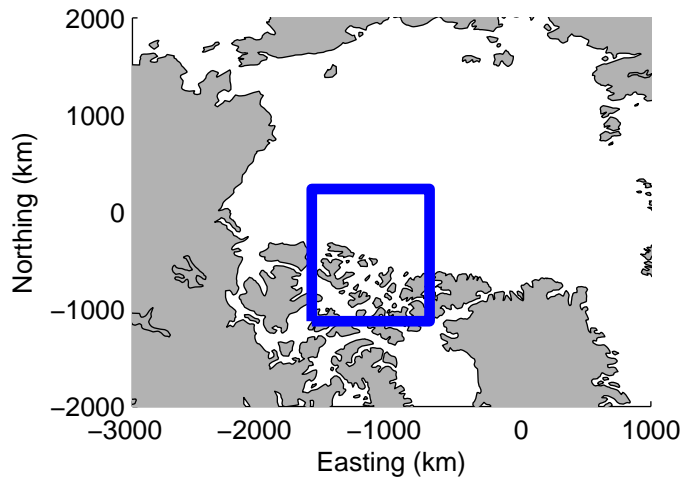
10.00 km
79.414 N
115.194 W

distance
latitude
longitude


14.99 km
79.387 N
115.389 W

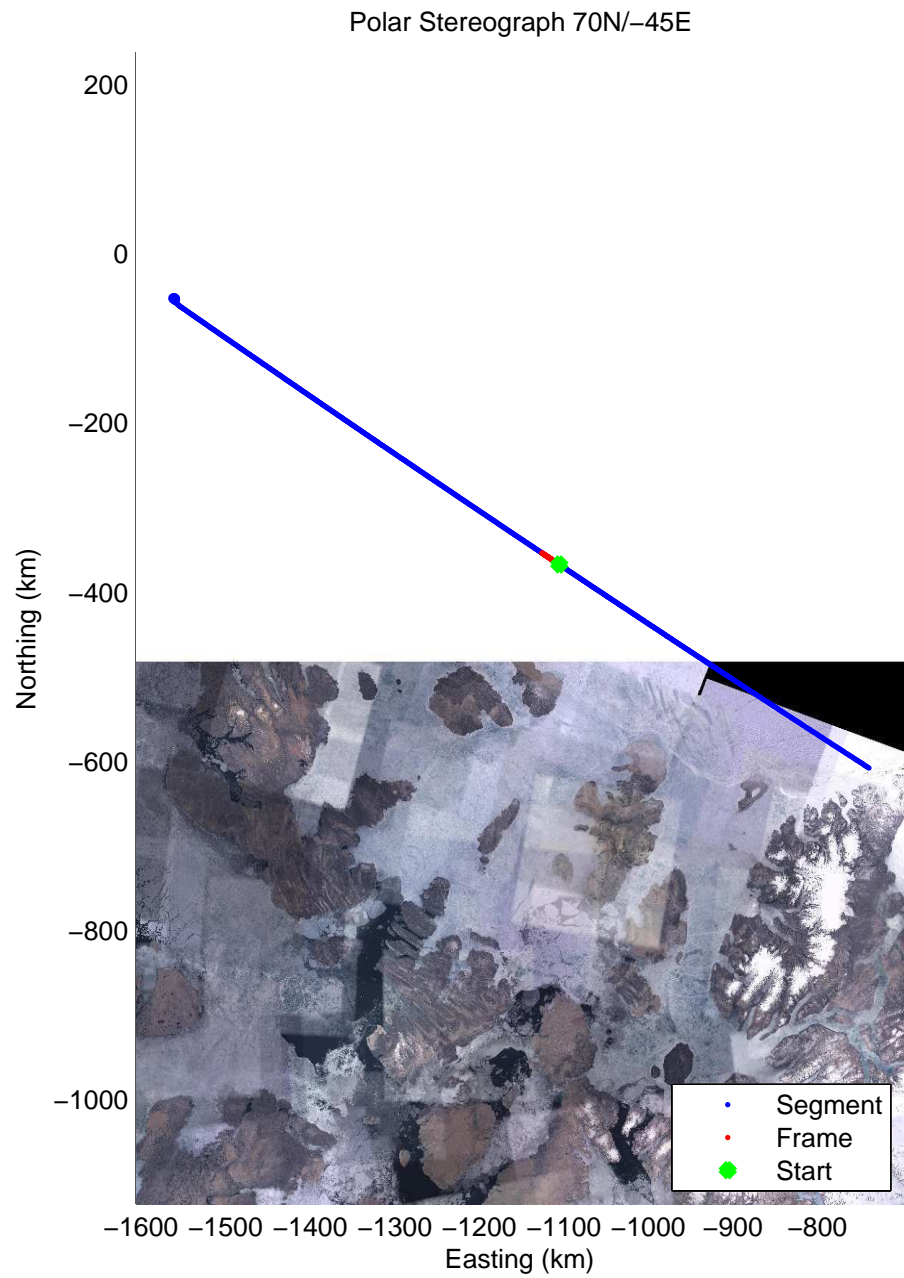
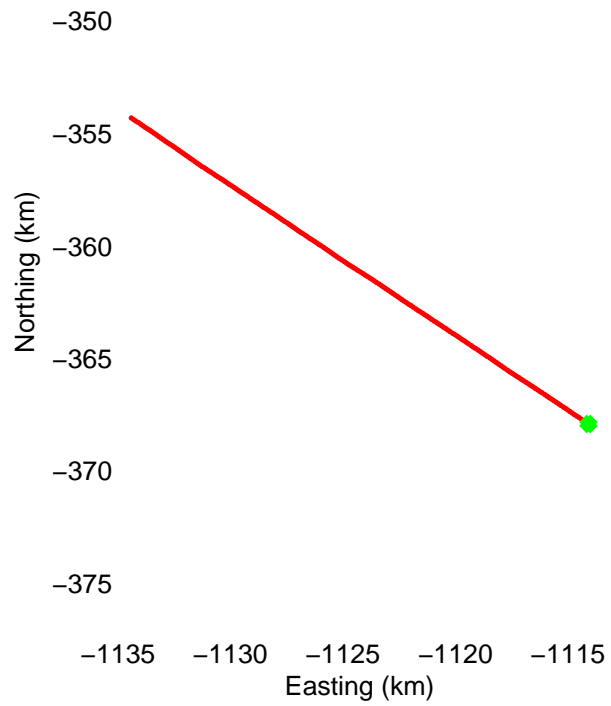
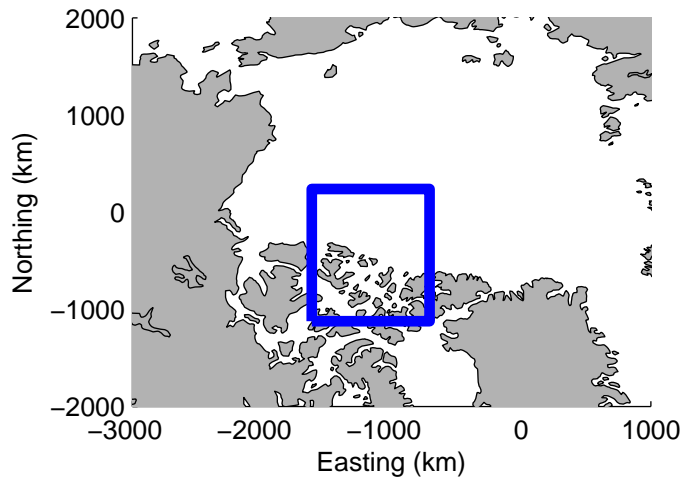
20.00 km
79.360 N
115.583 W

24.98 km
79.334 N
115.776 W




Data Frame ID: 20120322_01_010

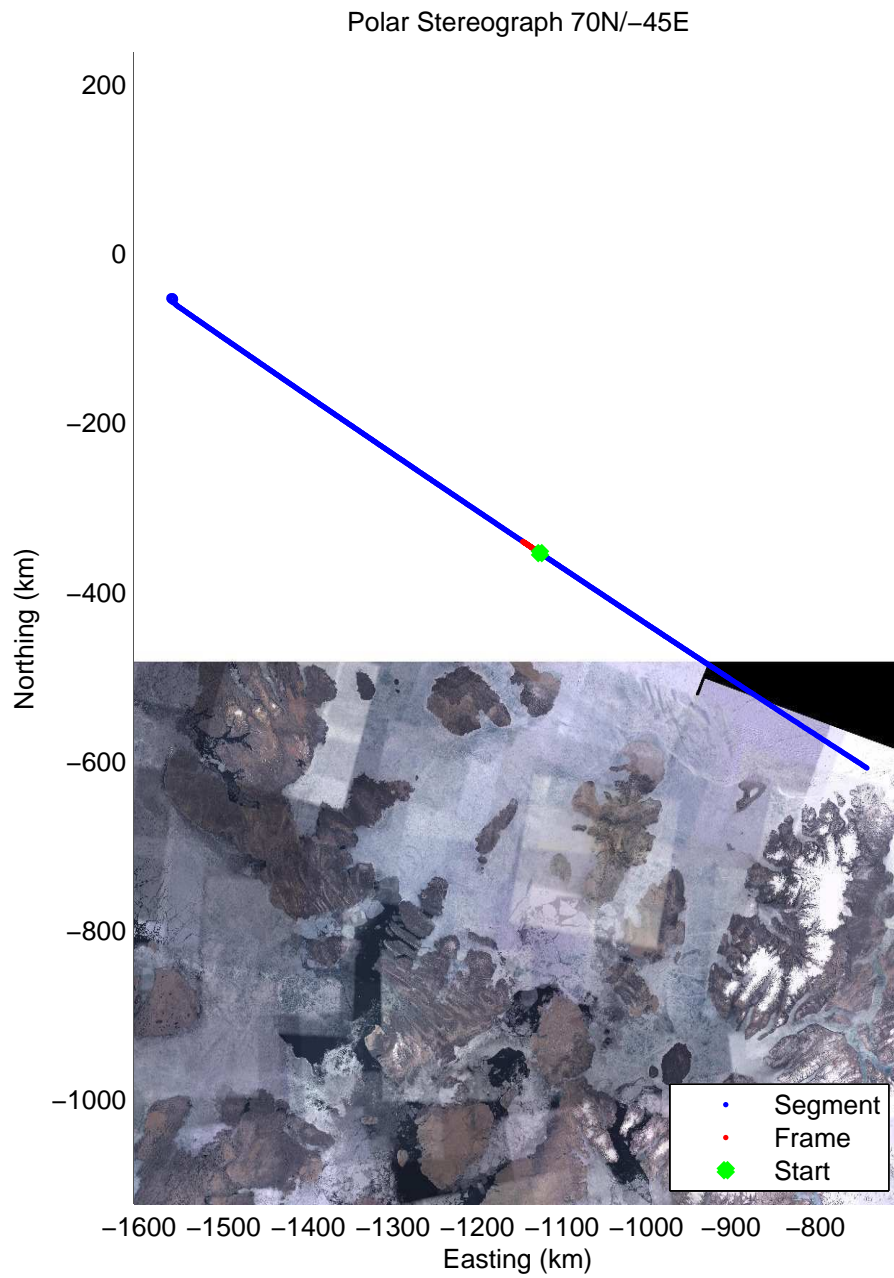
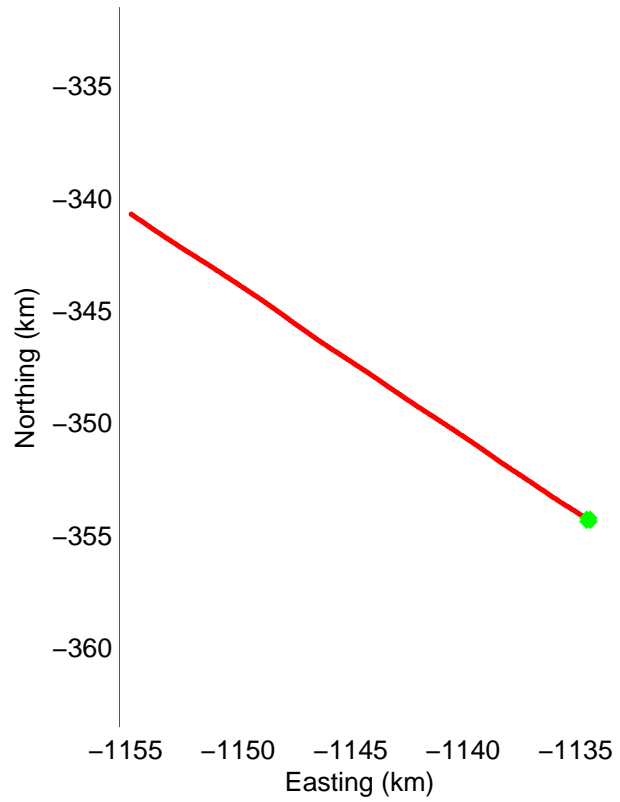
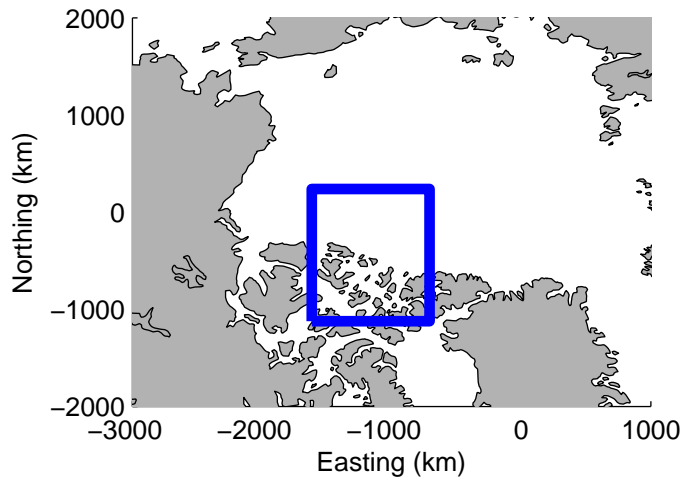





Data Frame ID: 20120322_01_011

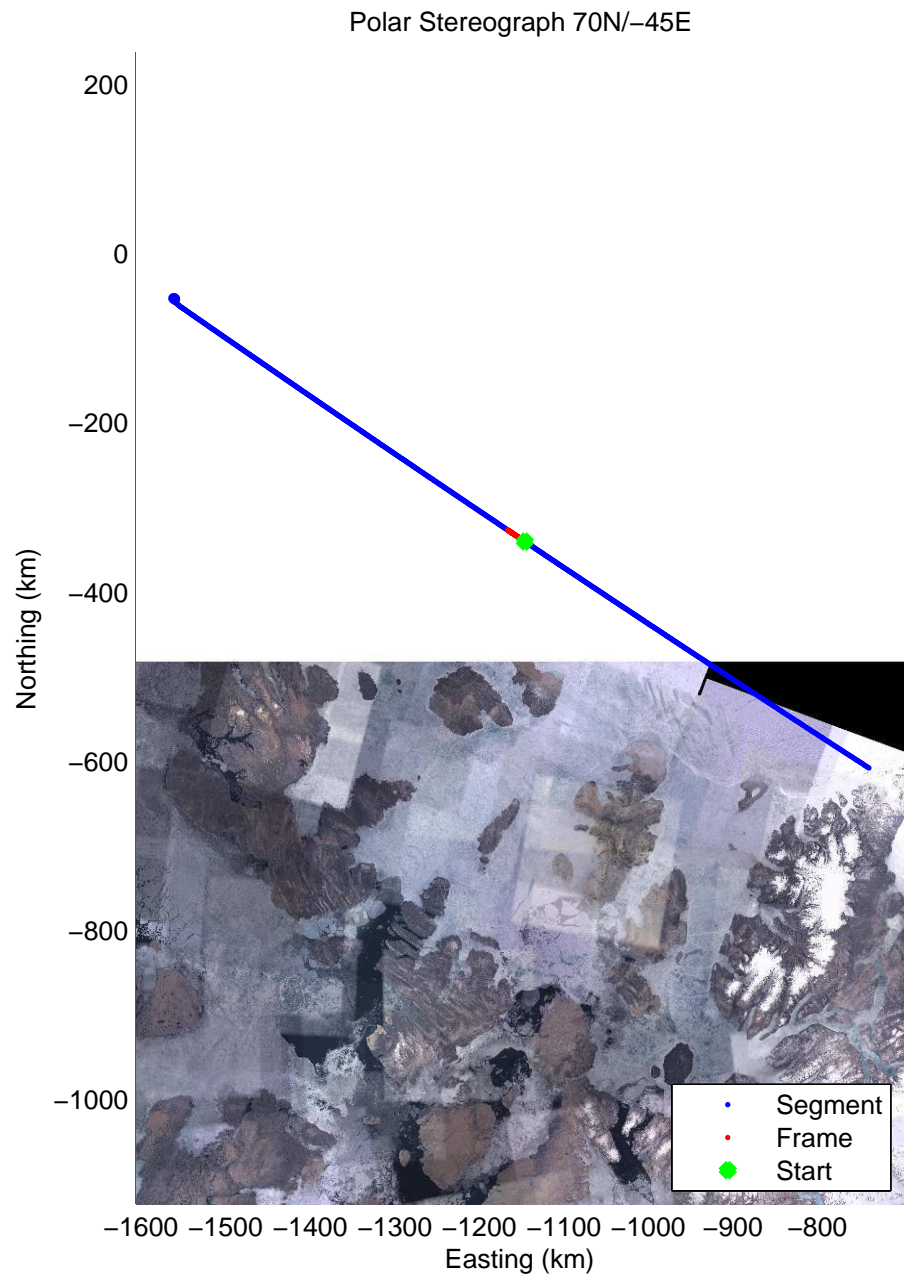
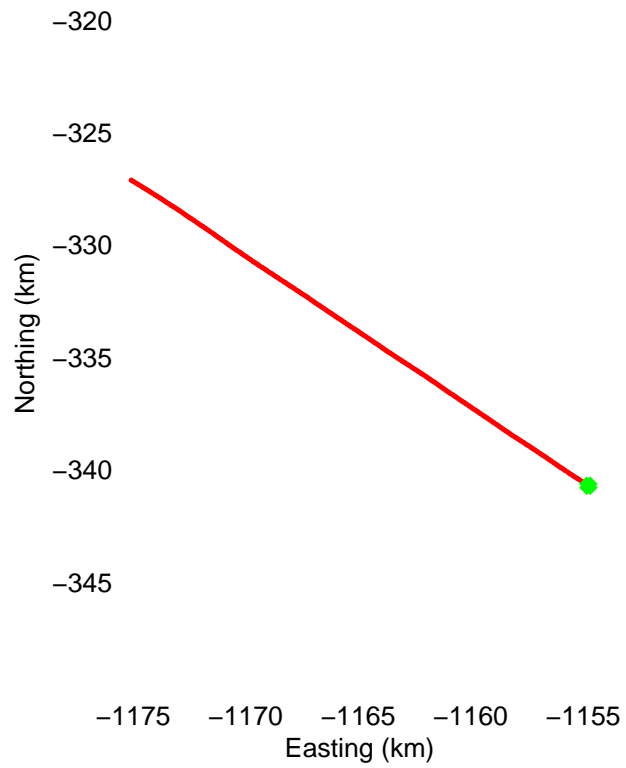


0.00 km	5.00 km	10.01 km	distance	14.99 km	19.98 km	24.97 km
79.197 N	79.169 N	79.142 N	latitude	79.114 N	79.086 N	79.058 N
116.730 W	116.917 W	117.104 W	longitude	117.289 W	117.474 W	117.659 W




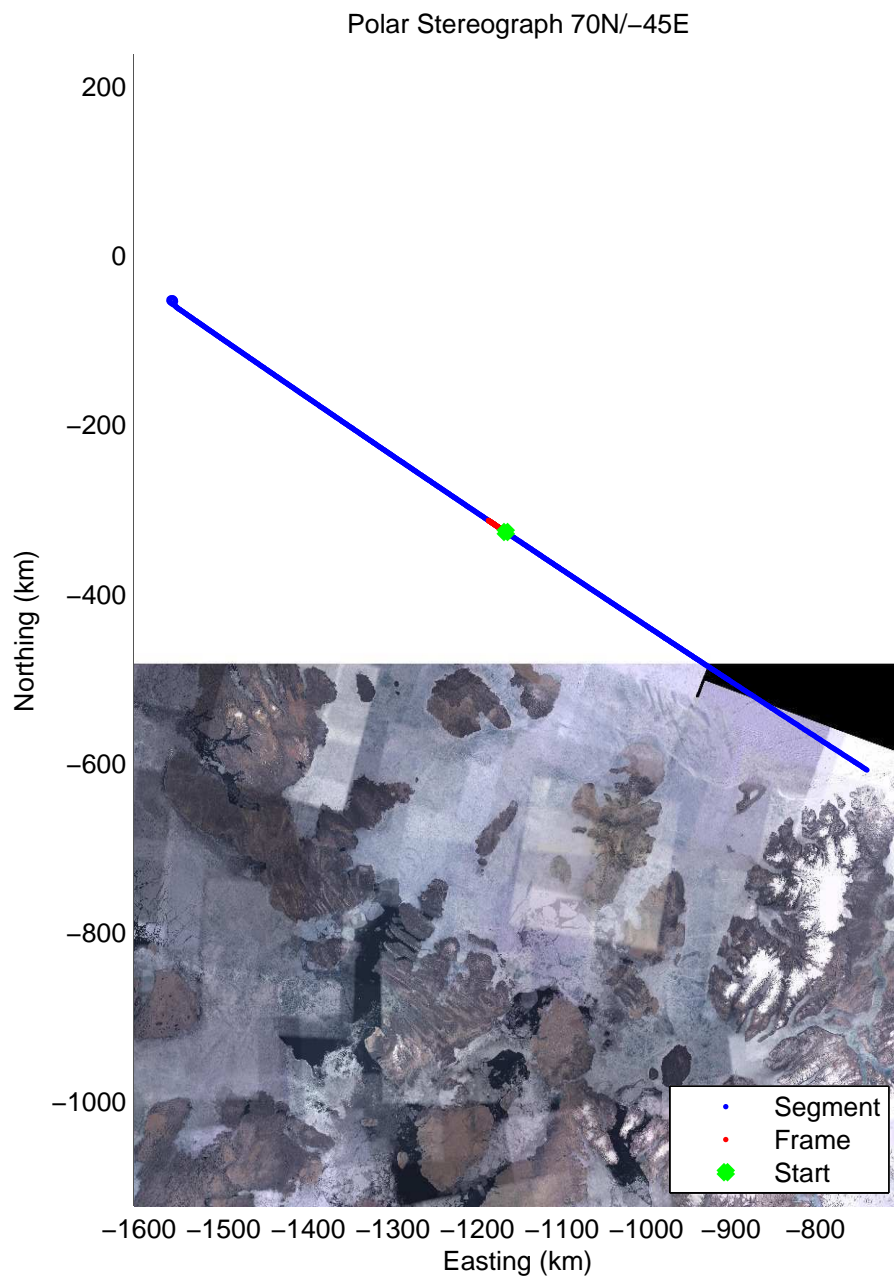
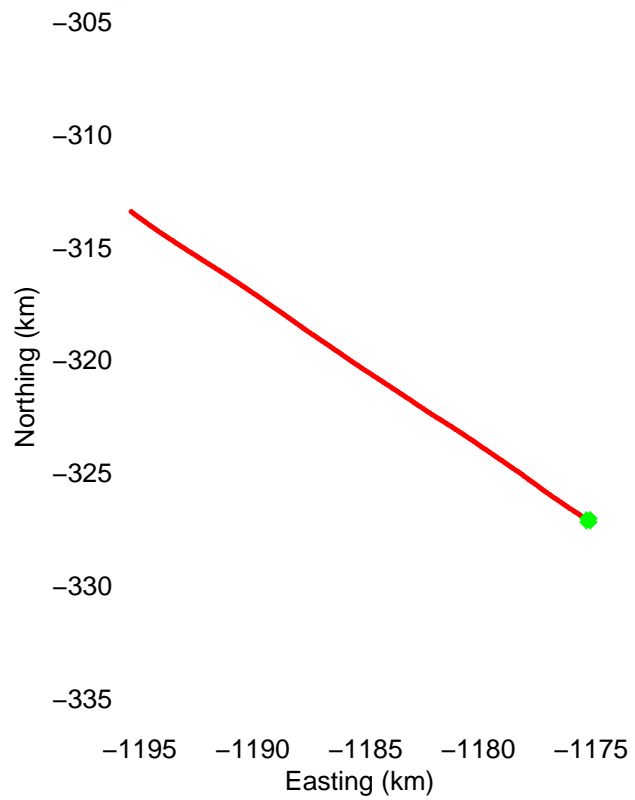
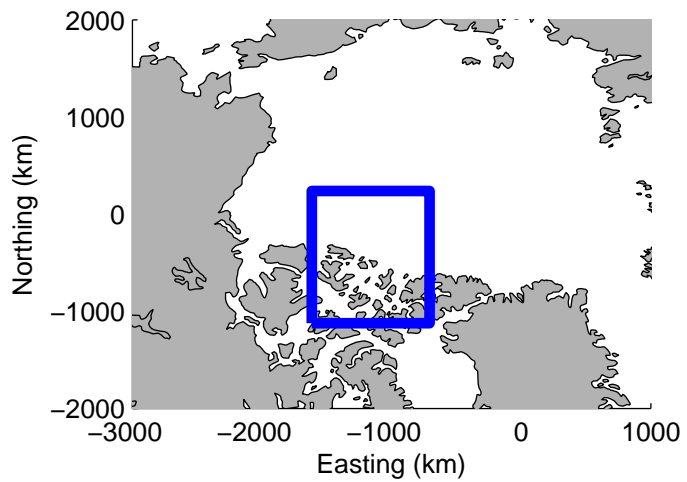
Data Frame ID: 20120322_01_012






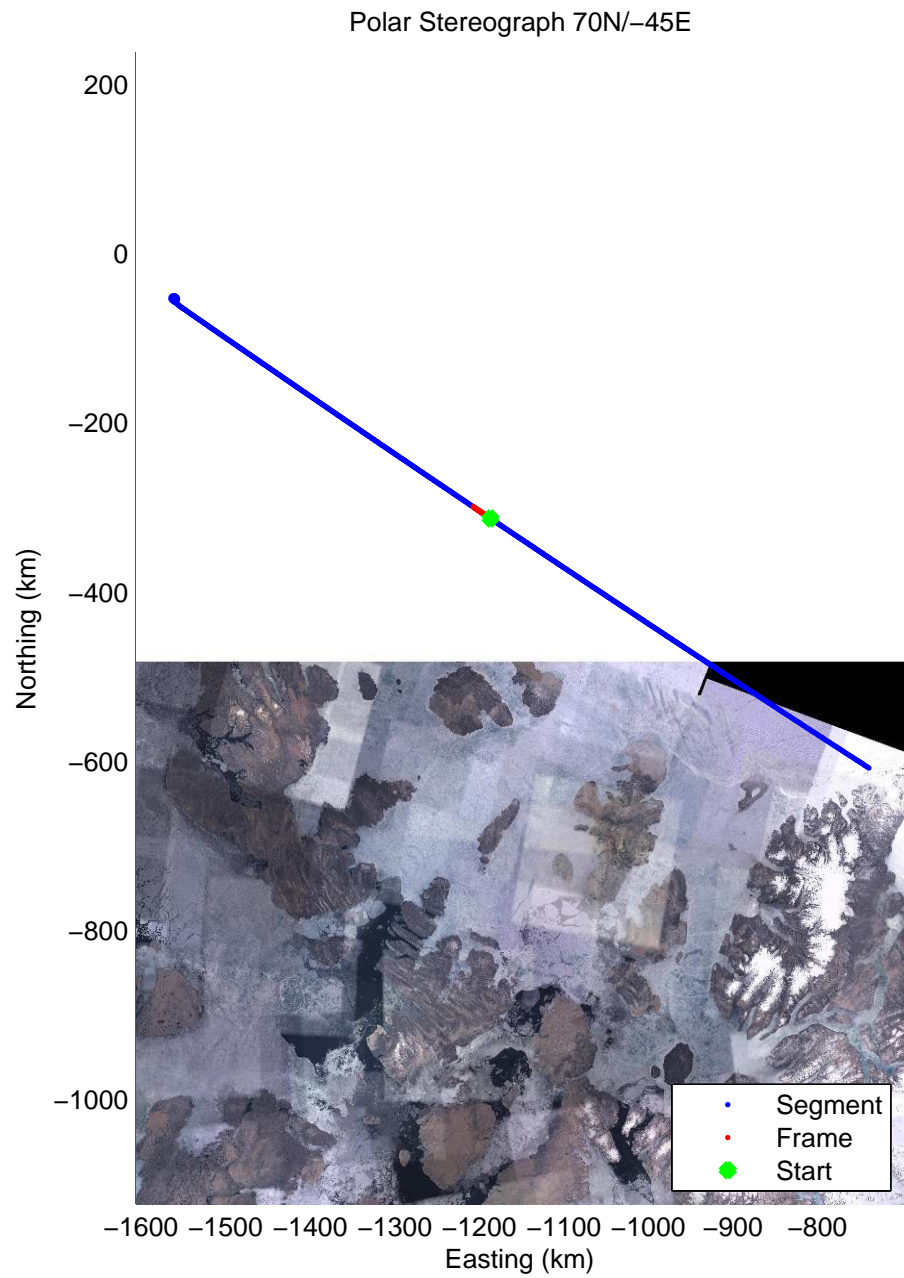
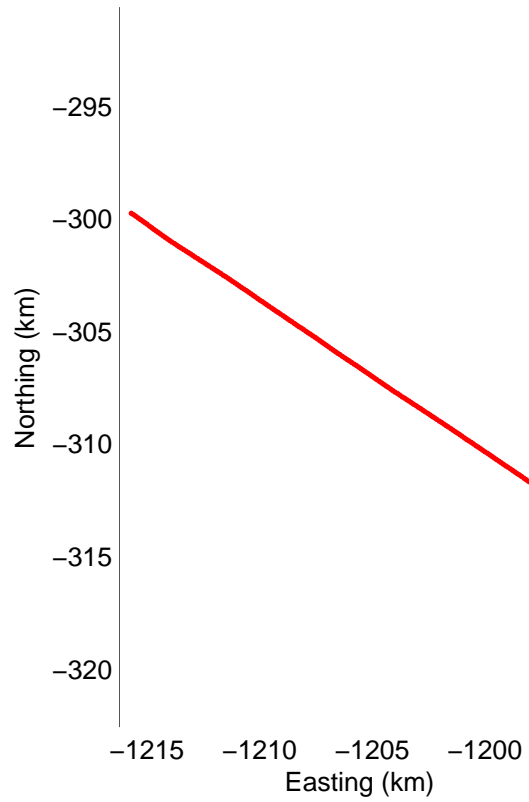
Data Frame ID: 20120322_01_013






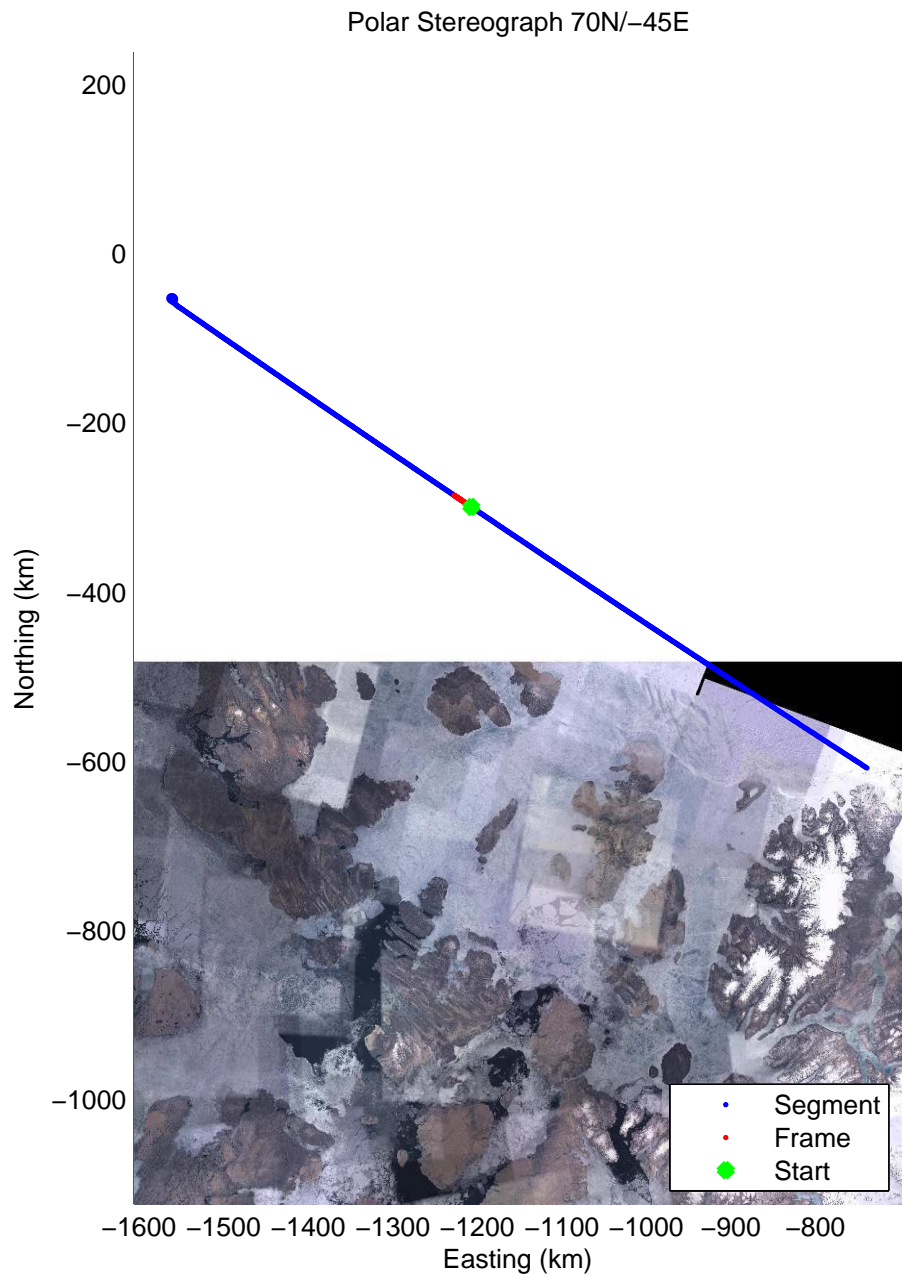
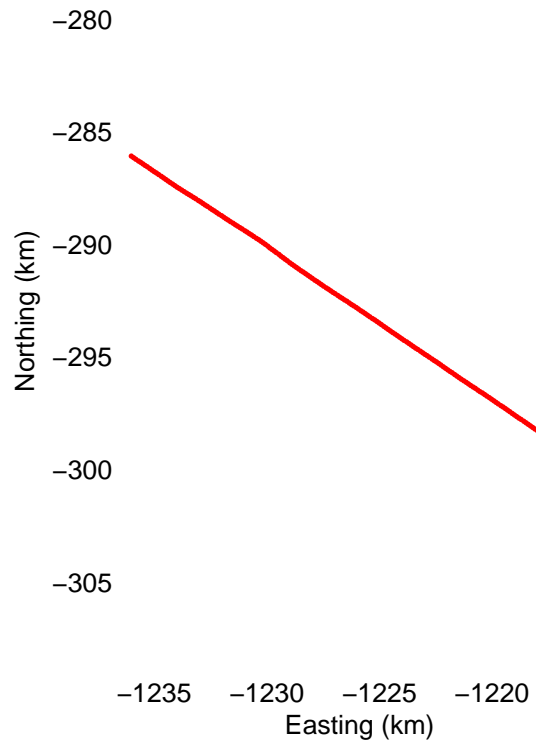
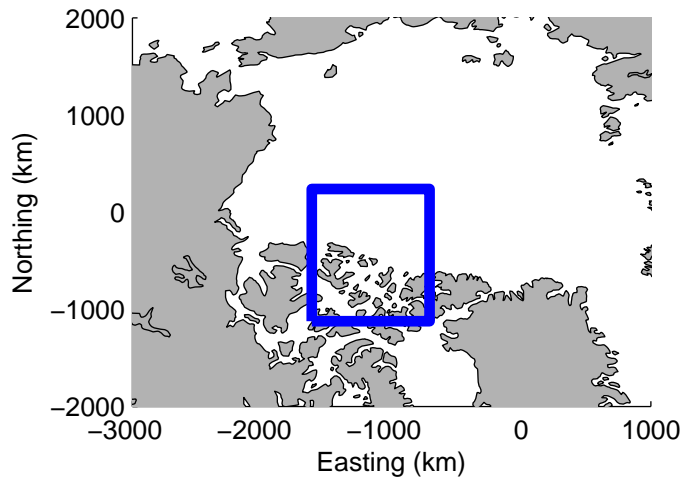
Data Frame ID: 20120322_01_014






Data Frame ID: 20120322_01_015





Data Frame ID: 20120322_01_016



0.00 km
78.476 N
121.153 W

5.00 km
78.445 N
121.317 W

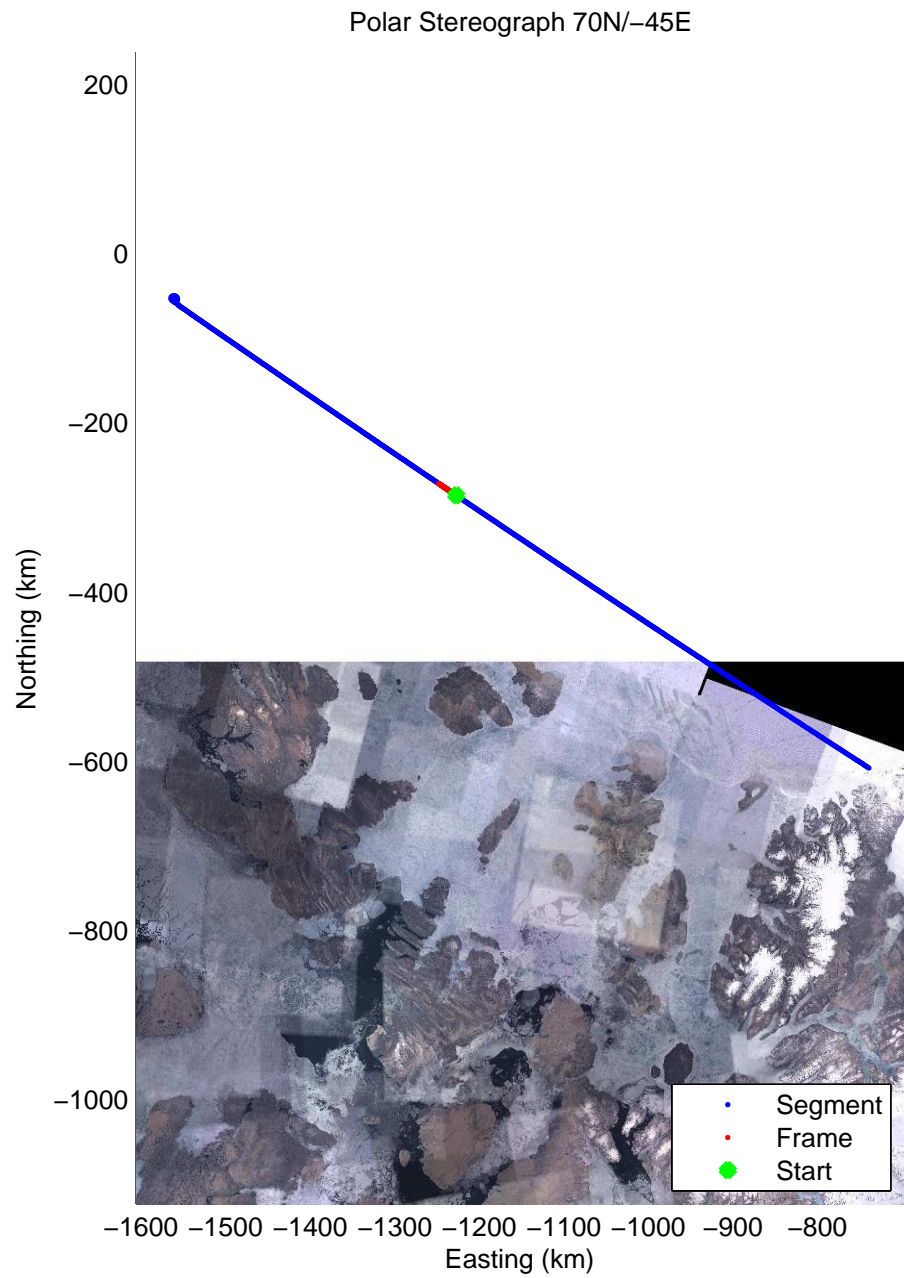
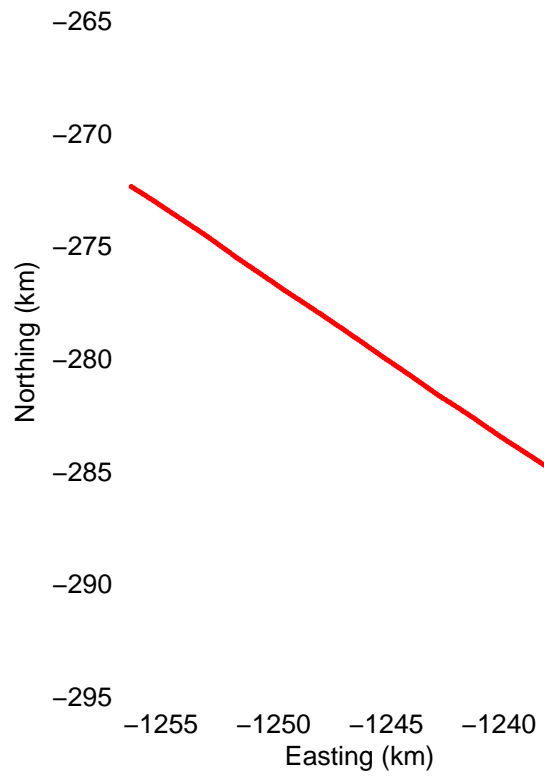
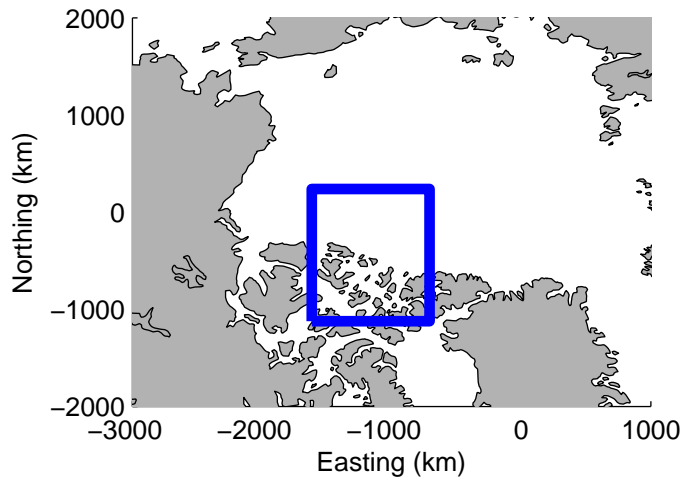
10.01 km
78.415 N
121.482 W

distance
latitude
longitude

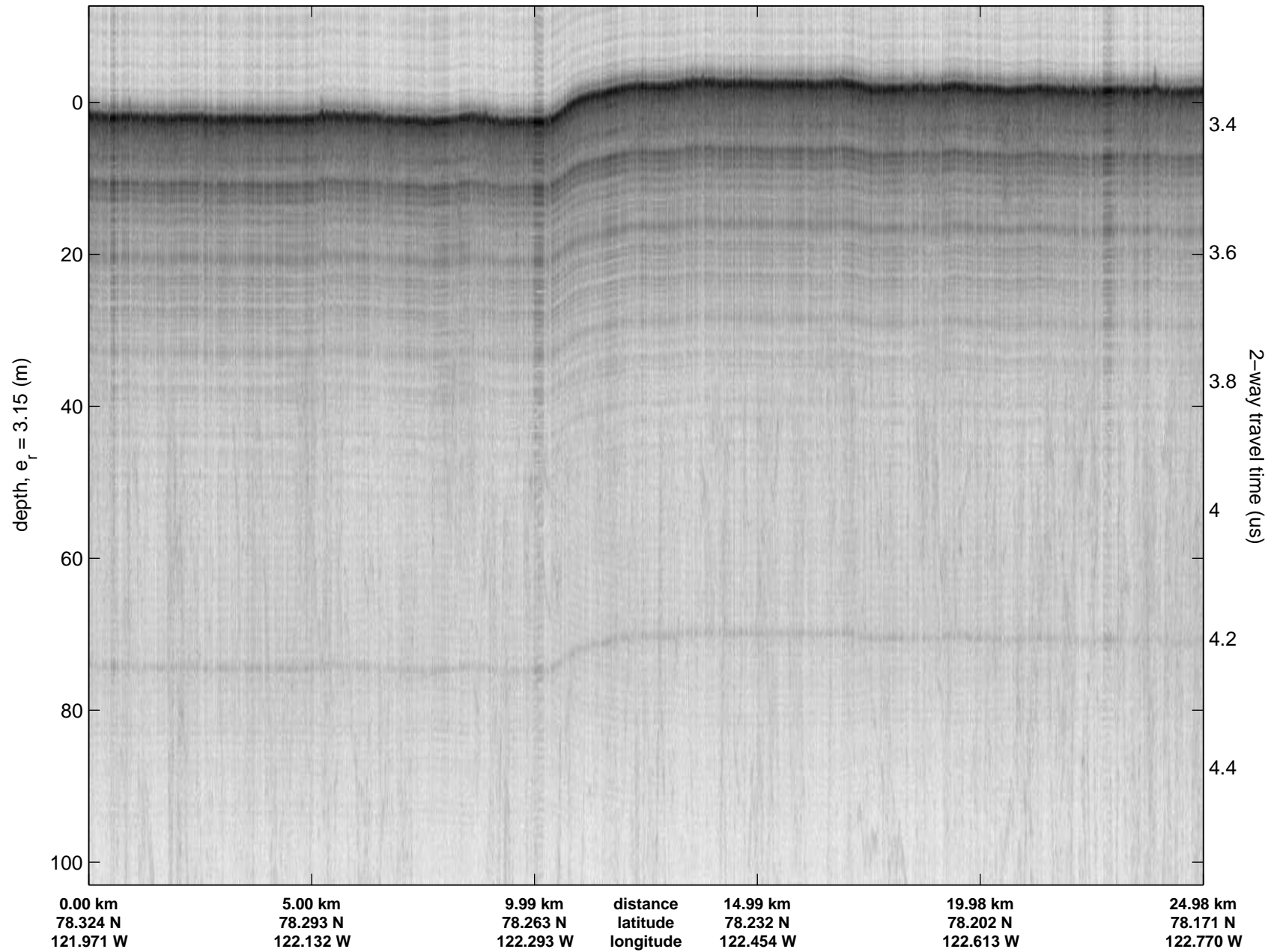
15.00 km
78.385 N
121.646 W

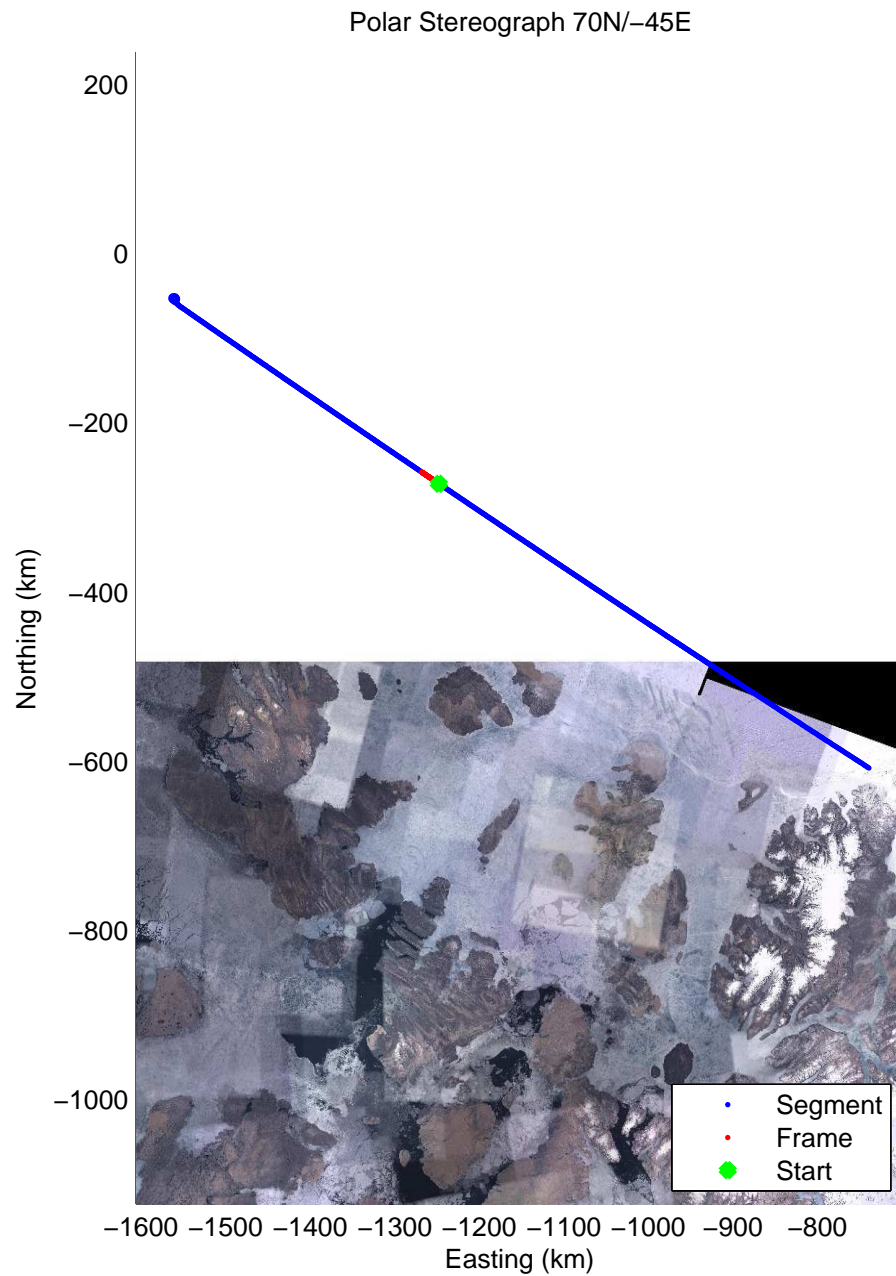
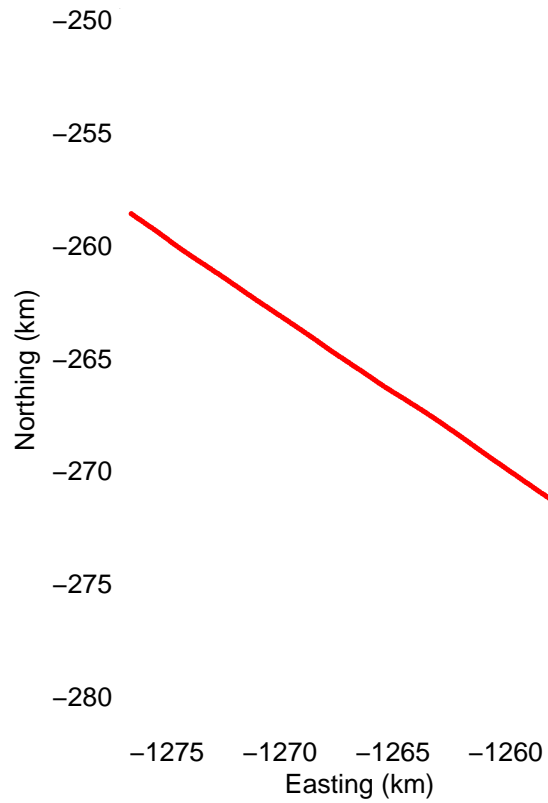
19.99 km
78.355 N
121.810 W

24.98 km
78.324 N
121.971 W




Data Frame ID: 20120322_01_017





Data Frame ID: 20120322_01_018



0.00 km
78.170 N
122.771 W

5.00 km
78.139 N
122.928 W

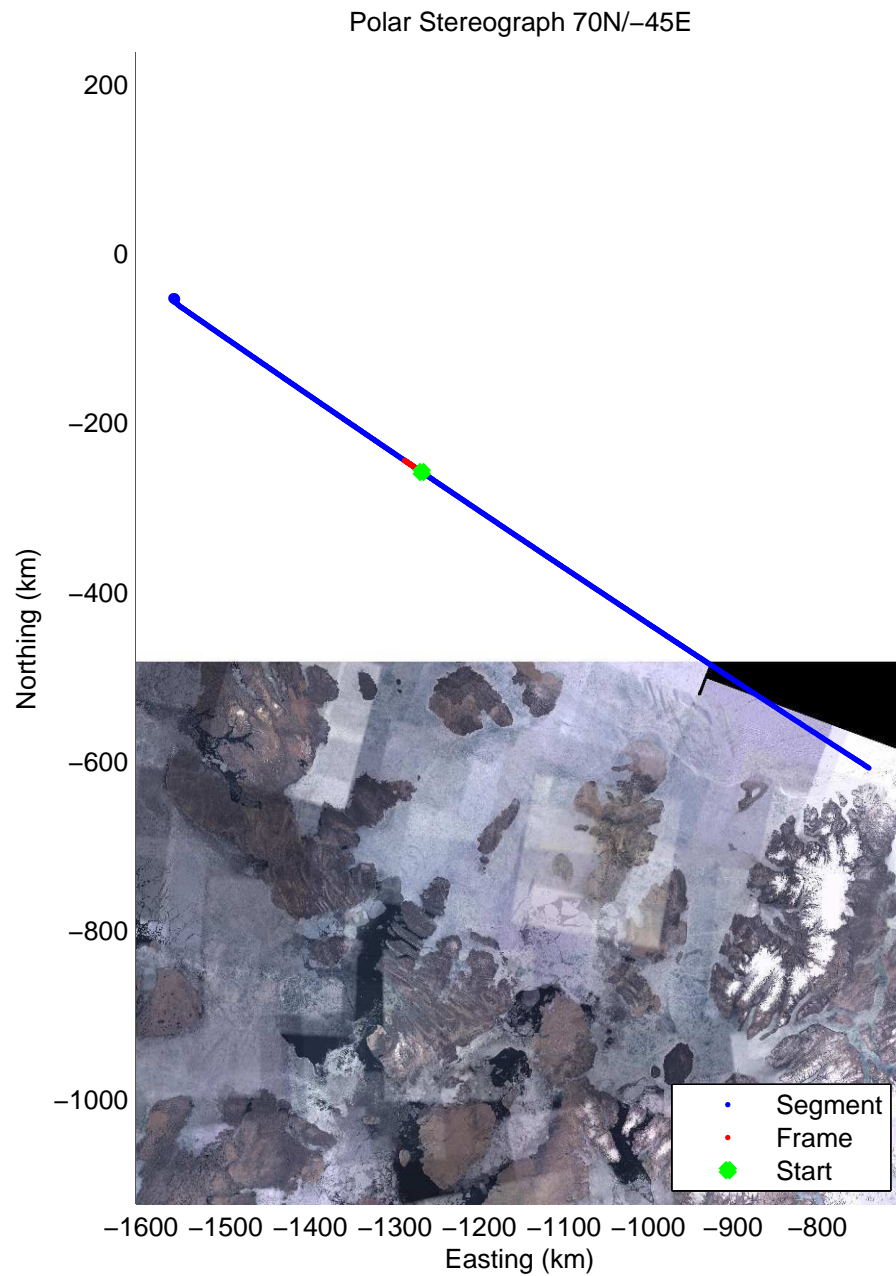
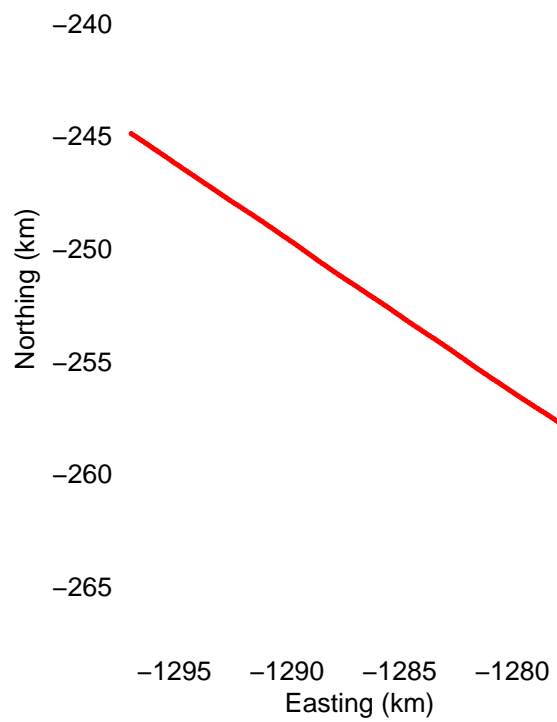
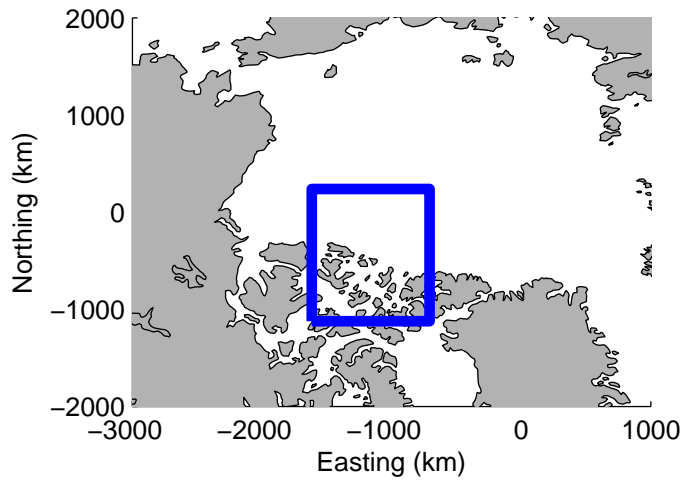
10.00 km
78.109 N
123.085 W

distance
latitude
longitude


14.99 km
78.077 N
123.240 W

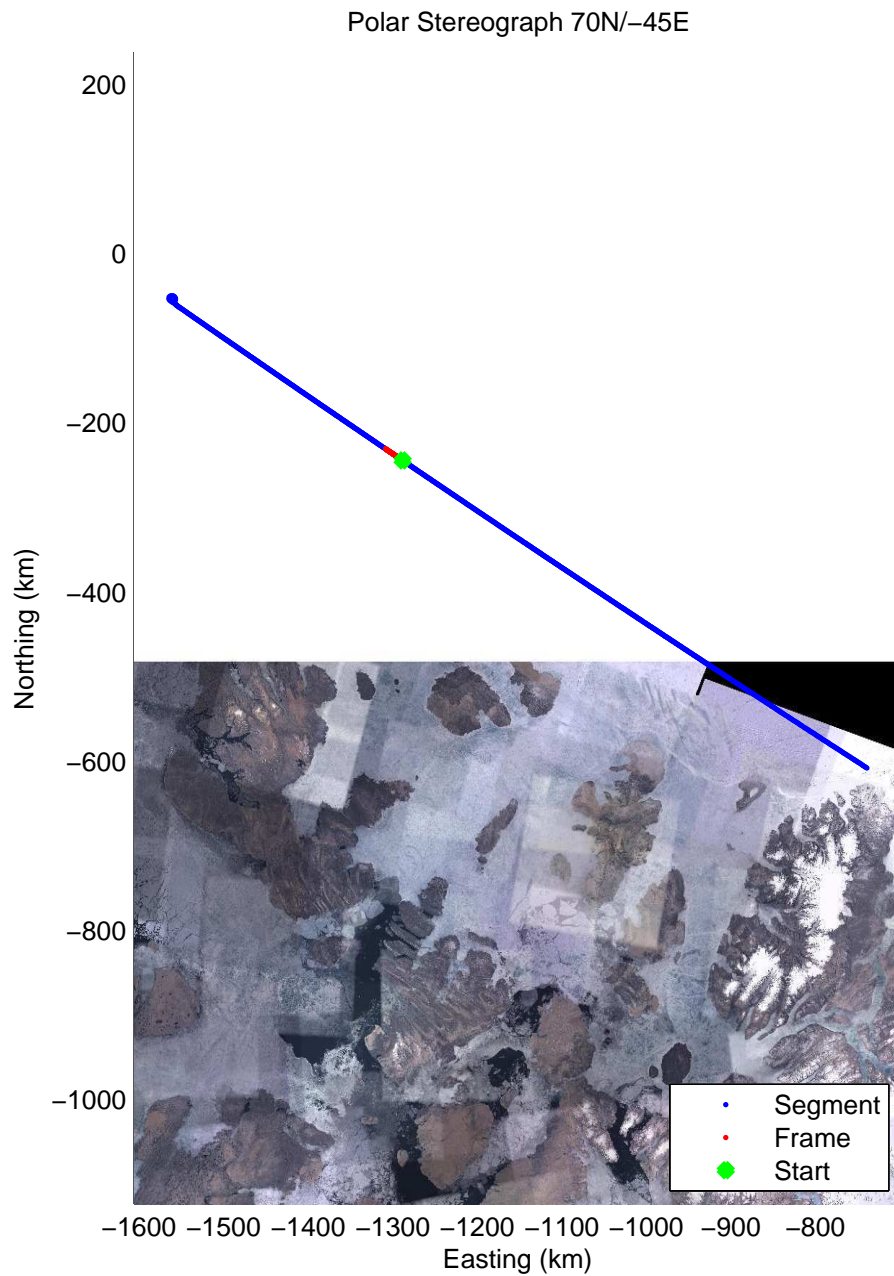
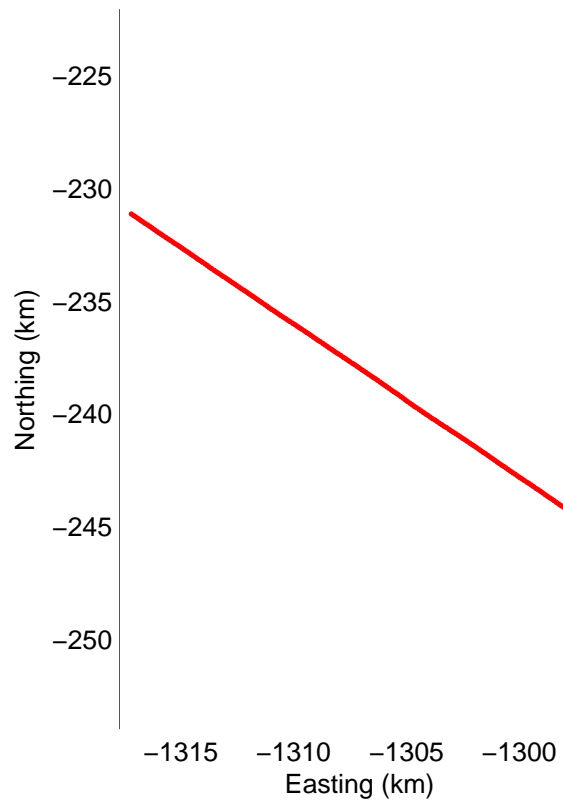
19.99 km
78.046 N
123.395 W

24.97 km
78.015 N
123.550 W




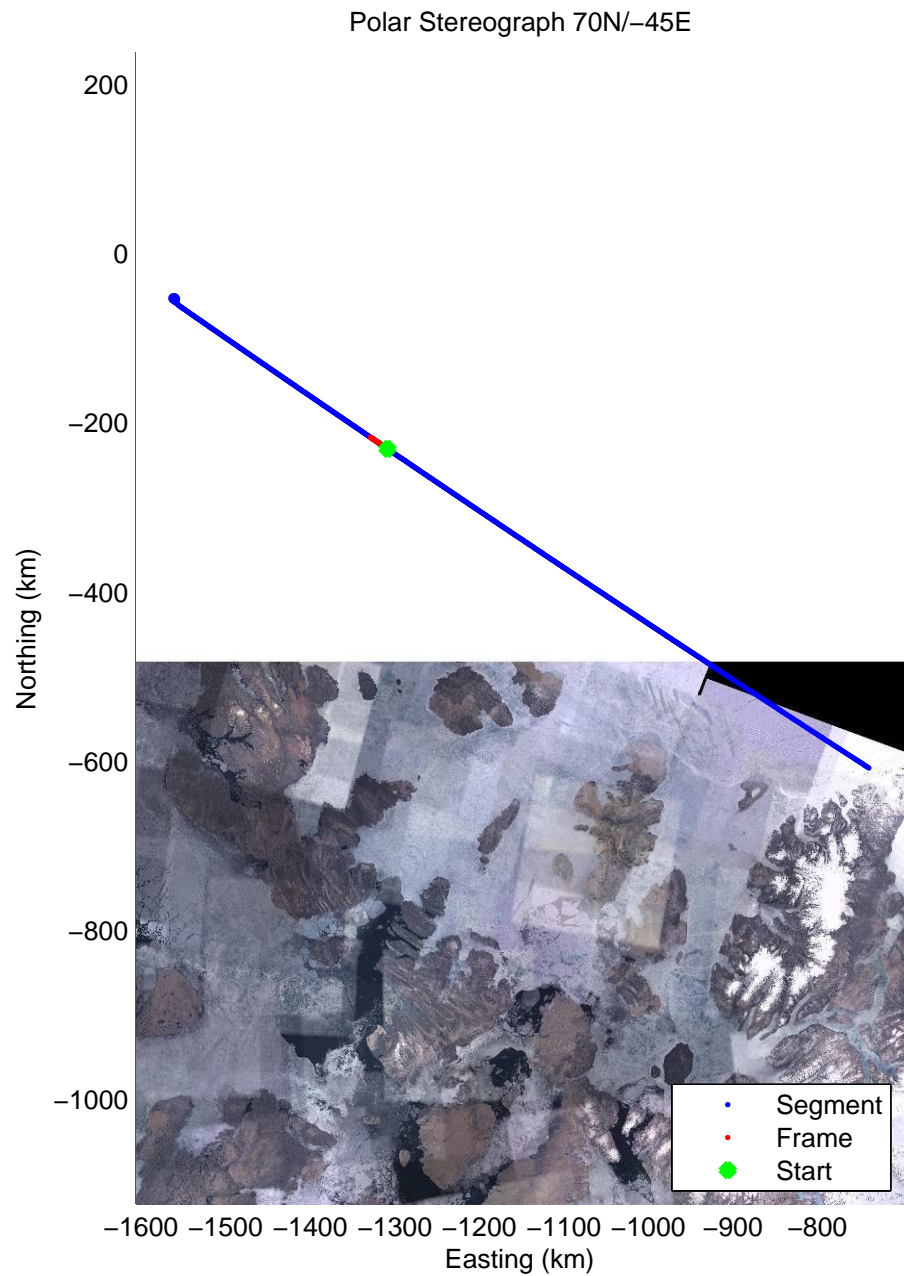
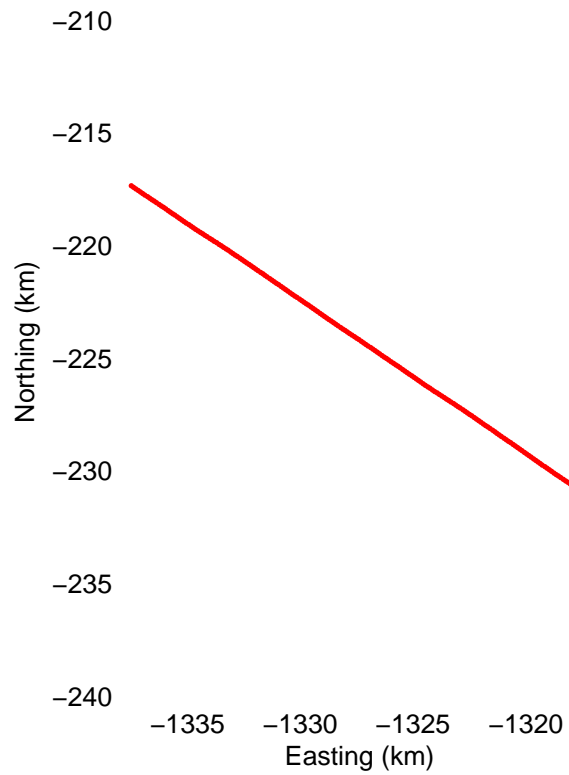
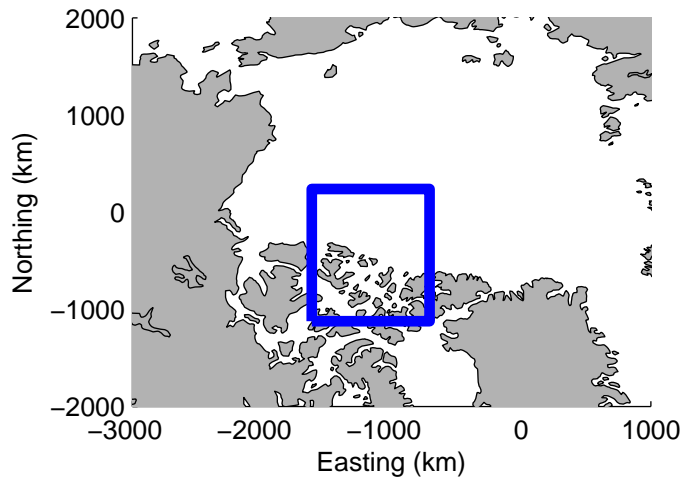
Data Frame ID: 20120322_01_019






Data Frame ID: 20120322_01_020

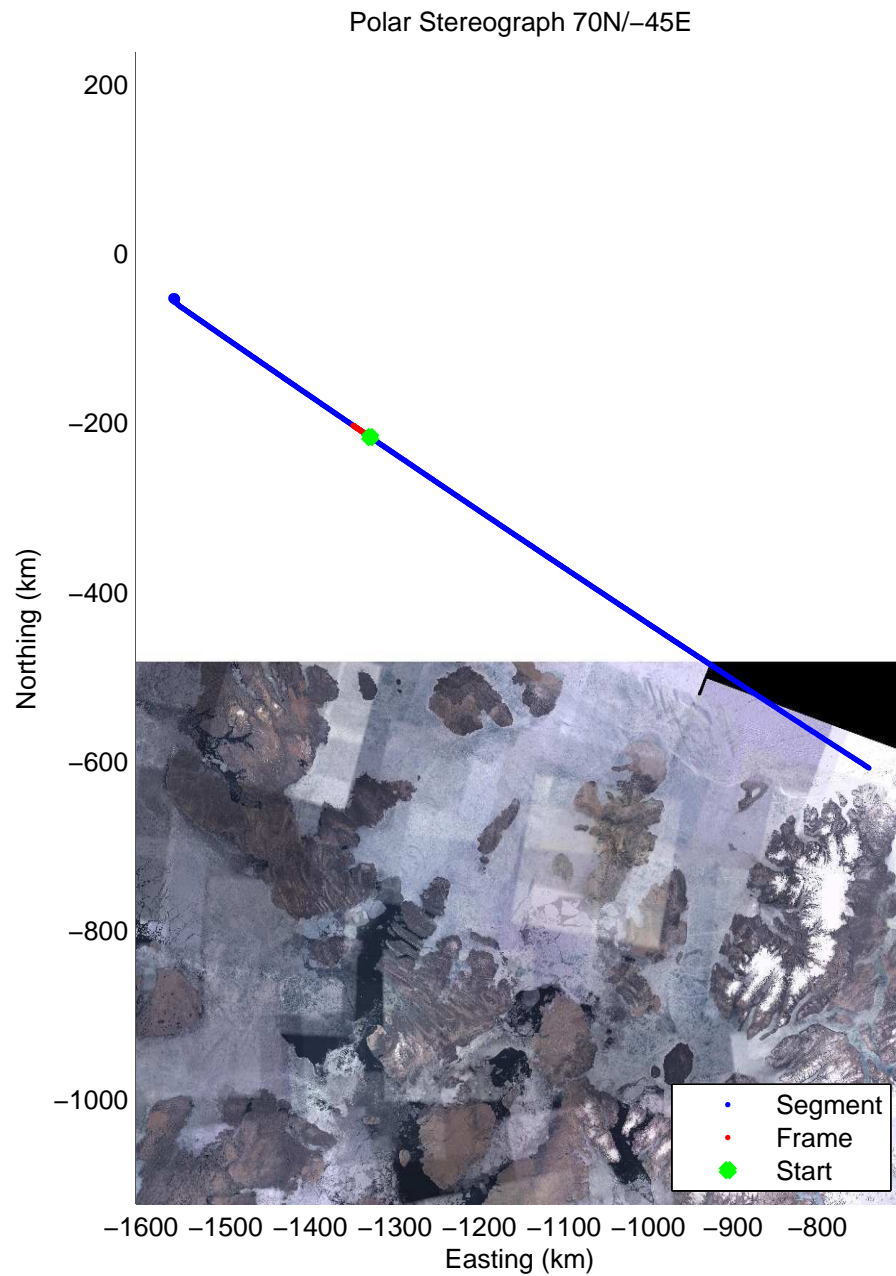
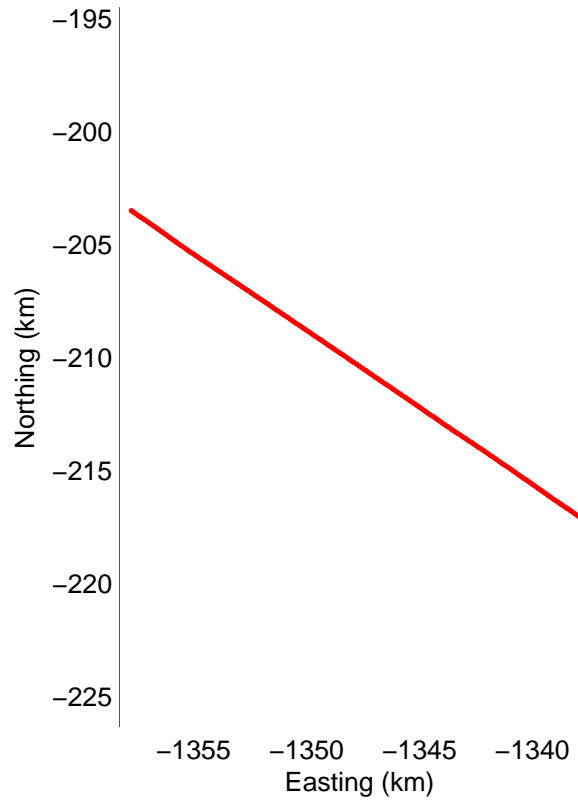
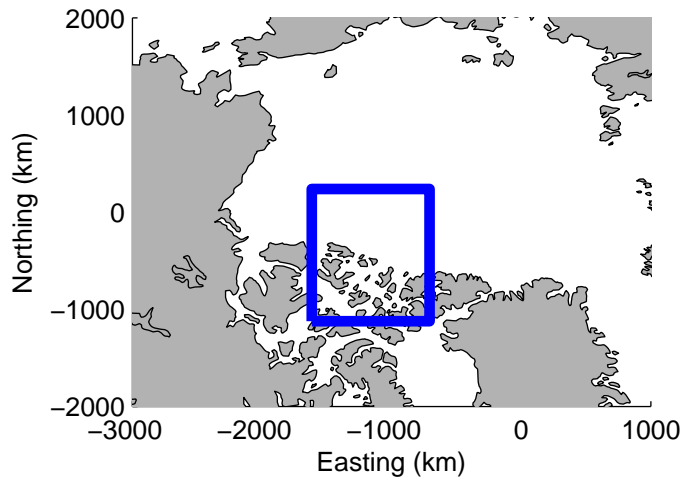





Data Frame ID: 20120322_01_021

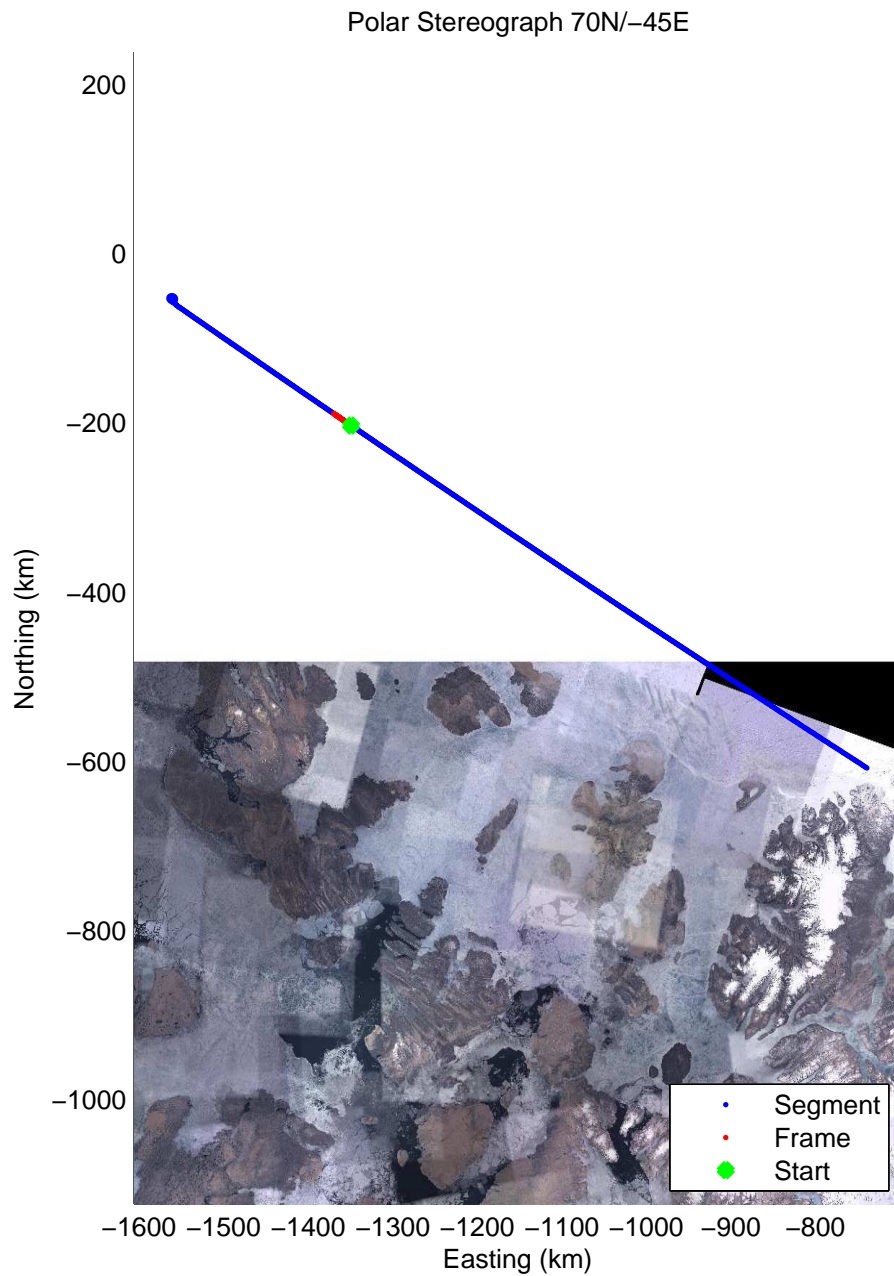
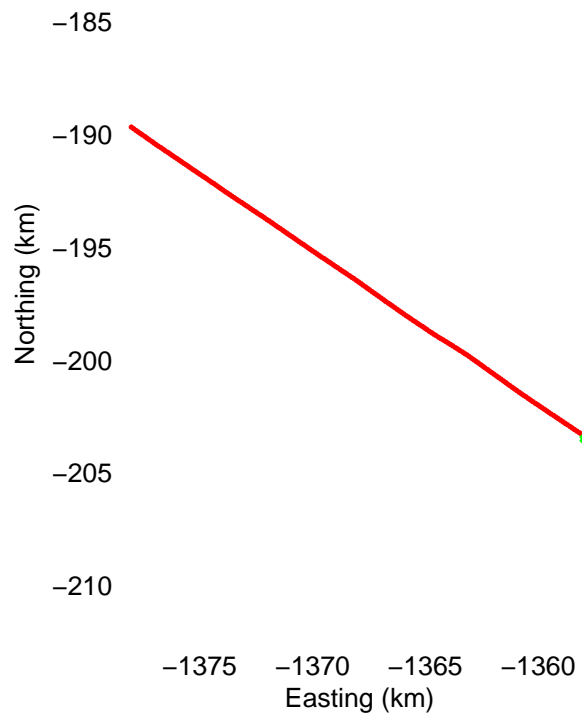


0.00 km	5.00 km	10.01 km	distance	14.99 km	19.99 km	24.97 km
77.697 N	77.665 N	77.633 N	latitude	77.601 N	77.568 N	77.536 N
125.050 W	125.197 W	125.342 W	longitude	125.486 W	125.630 W	125.772 W




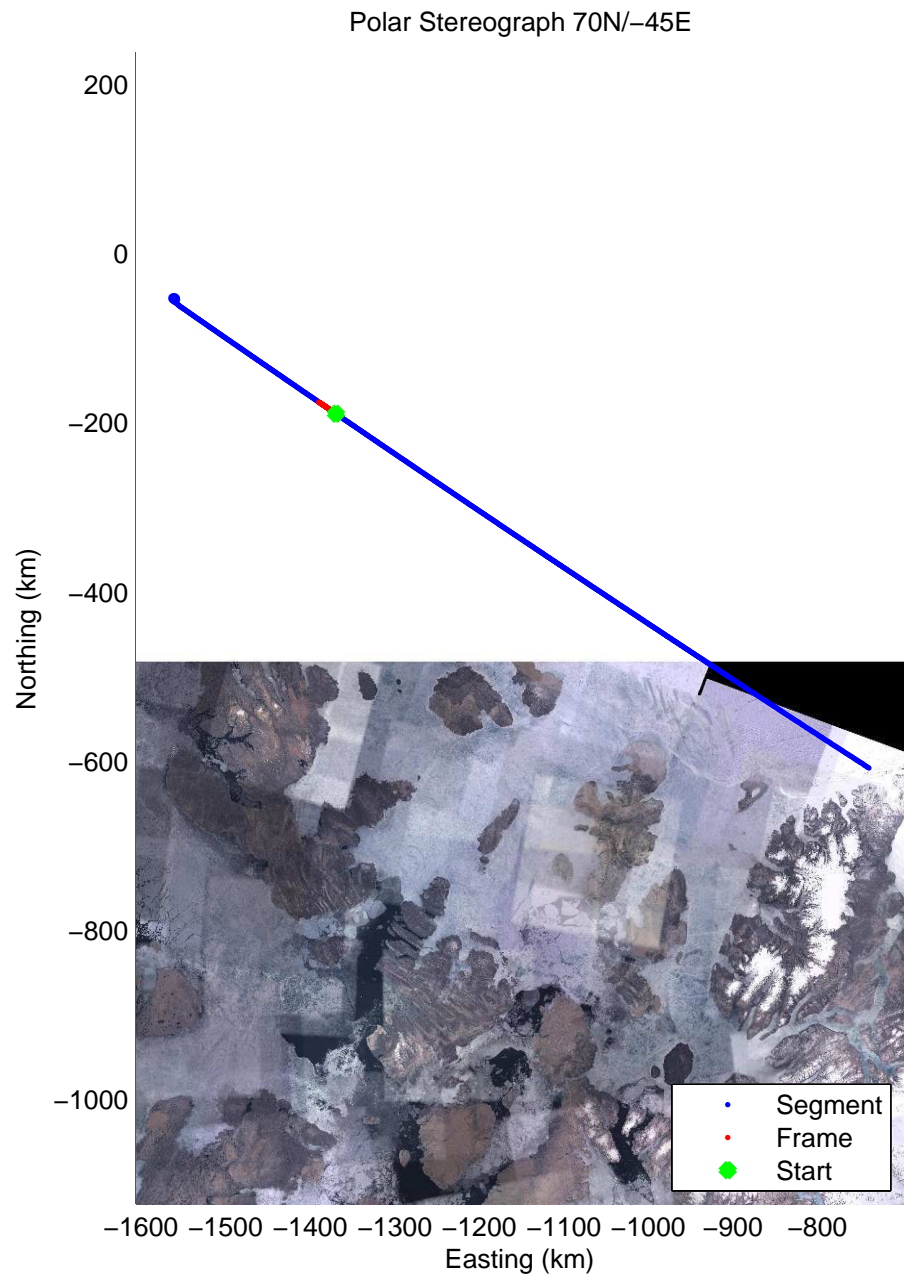
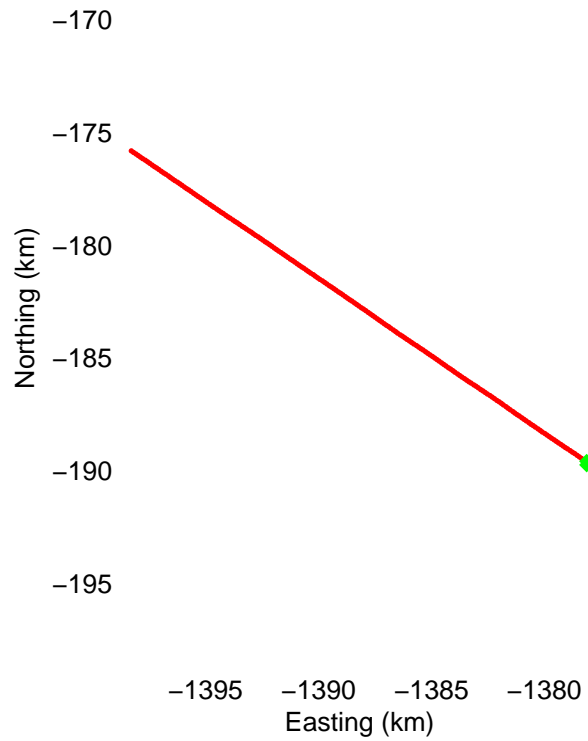
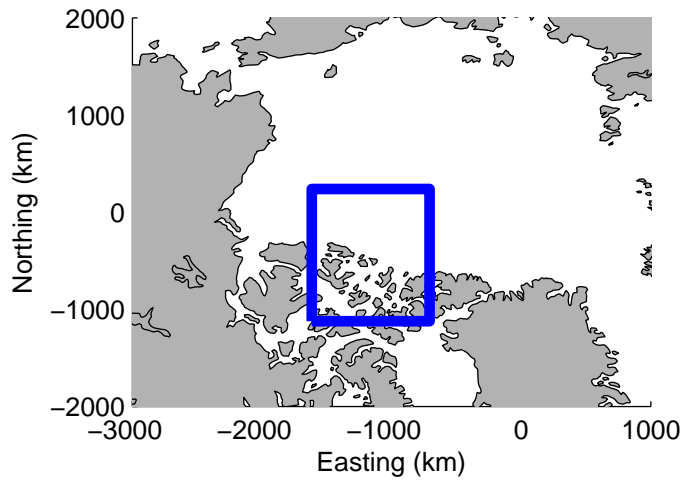
Data Frame ID: 20120322_01_022






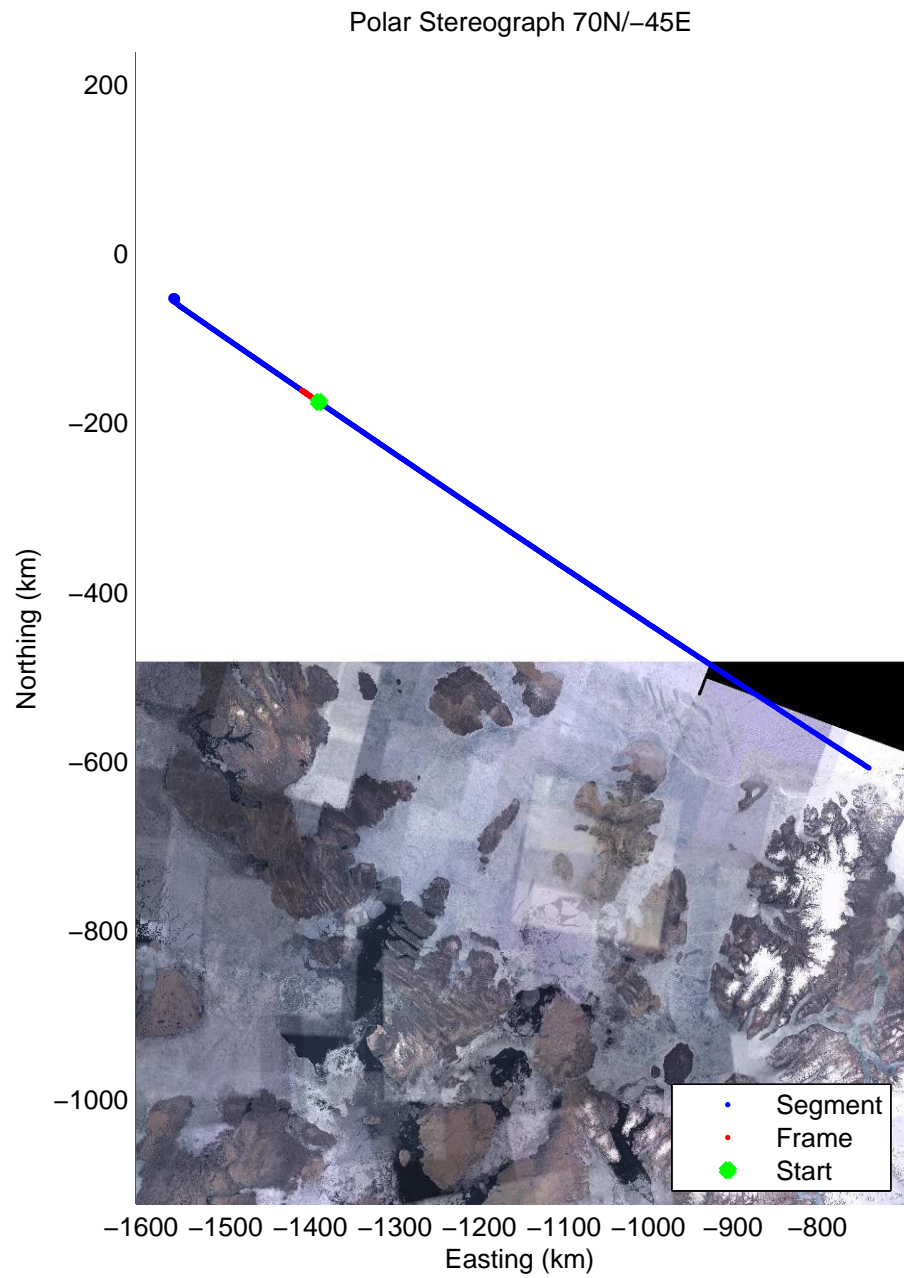
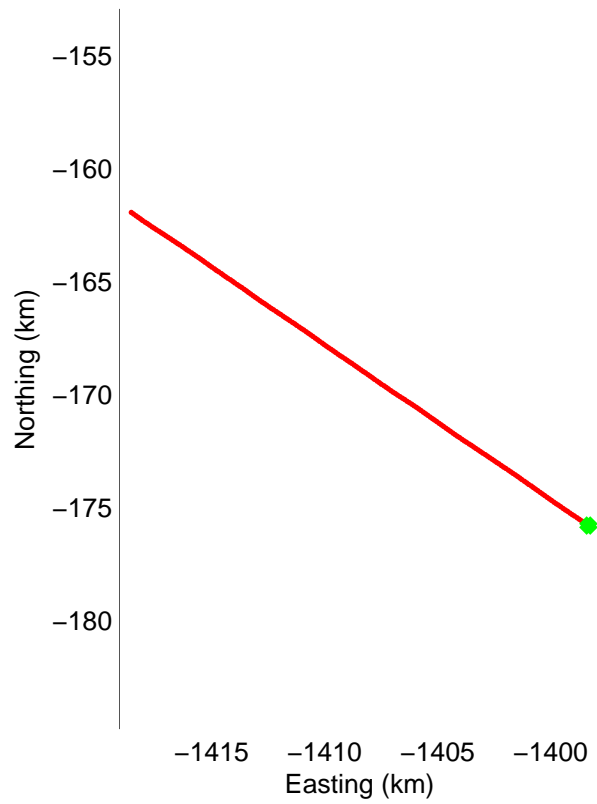
Data Frame ID: 20120322_01_023






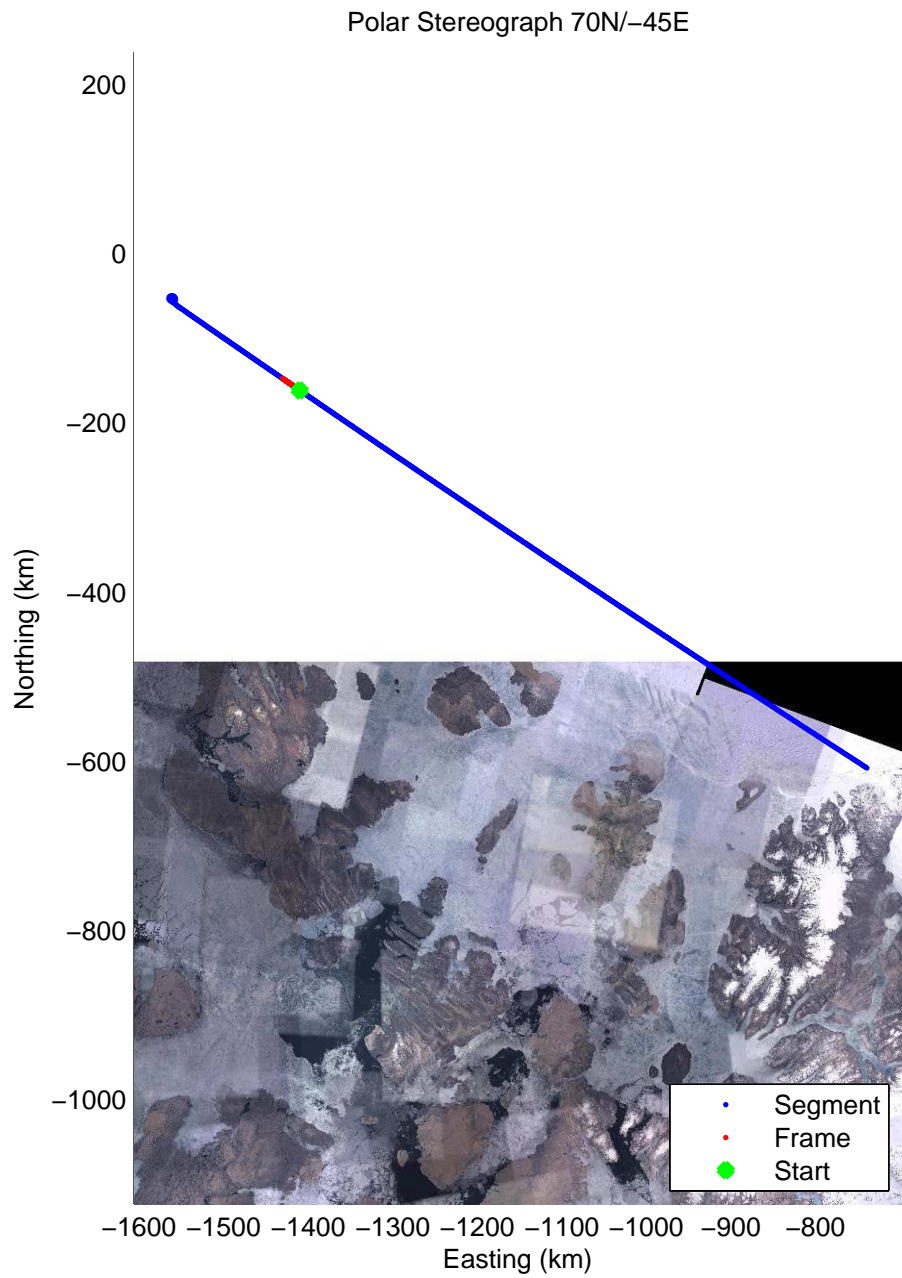
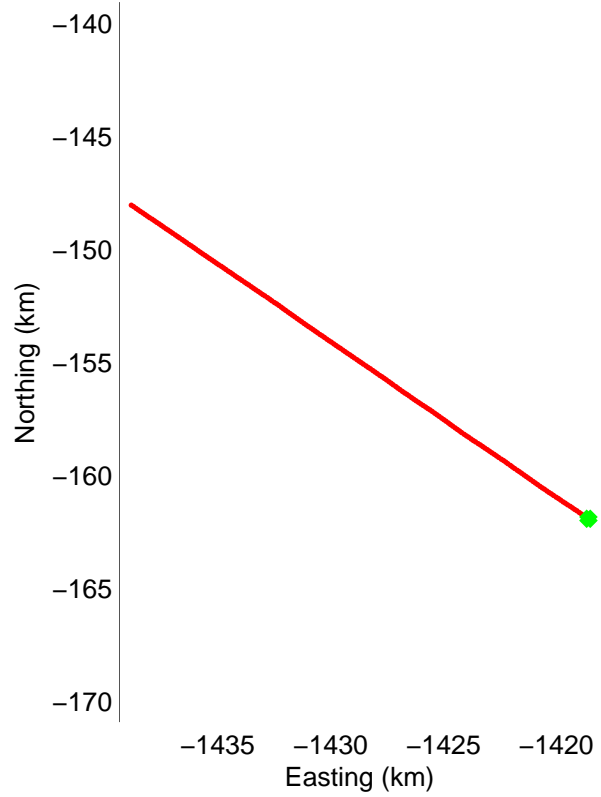
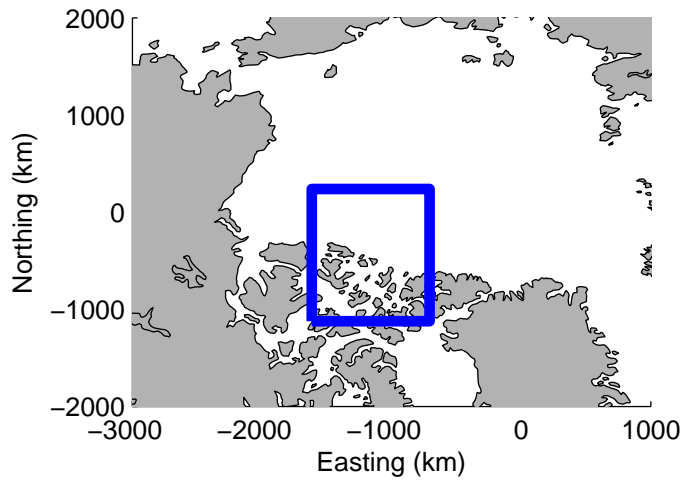
Data Frame ID: 20120322_01_024






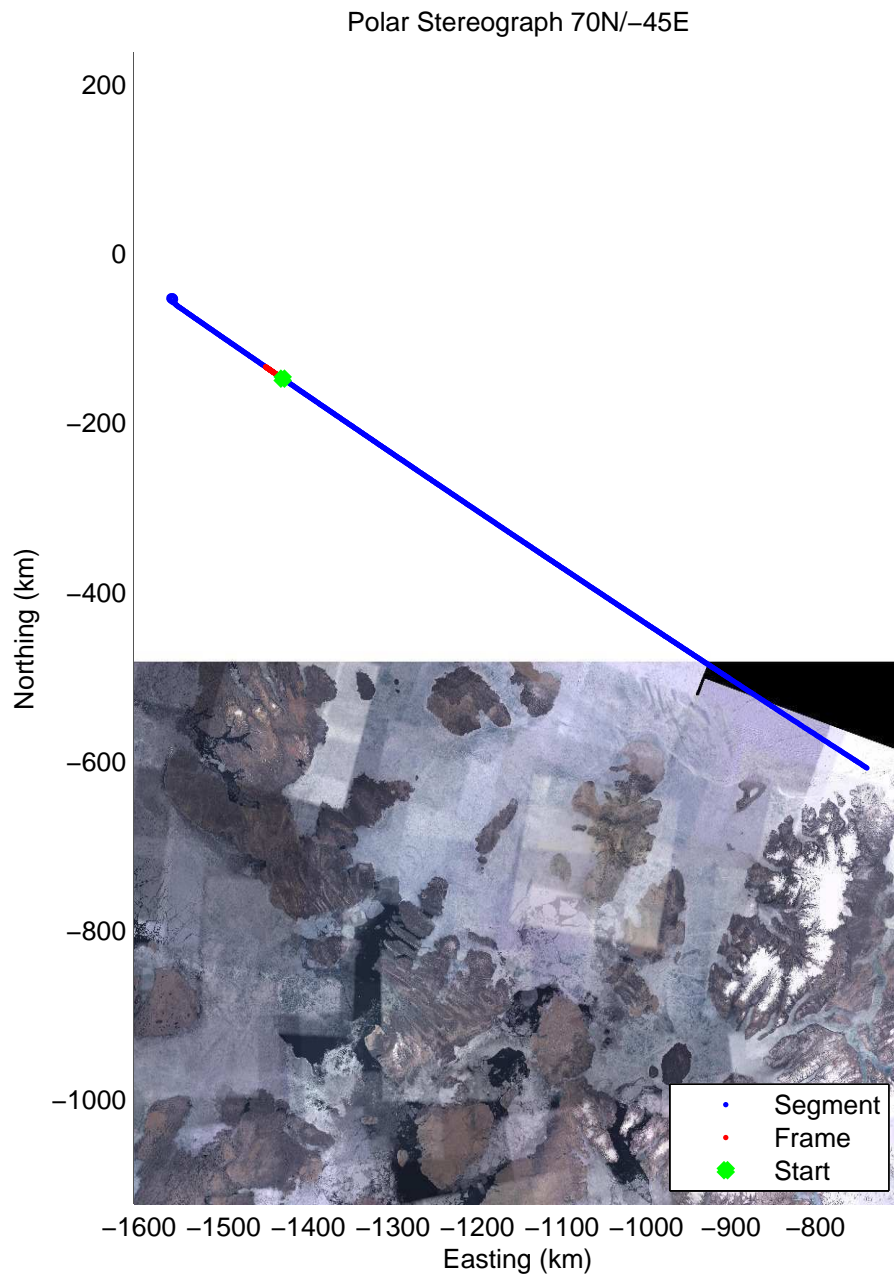
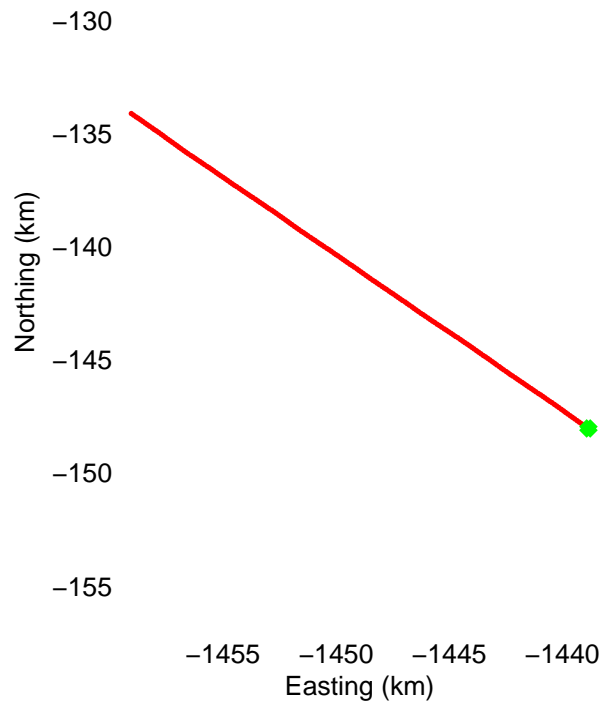
Data Frame ID: 20120322_01_025






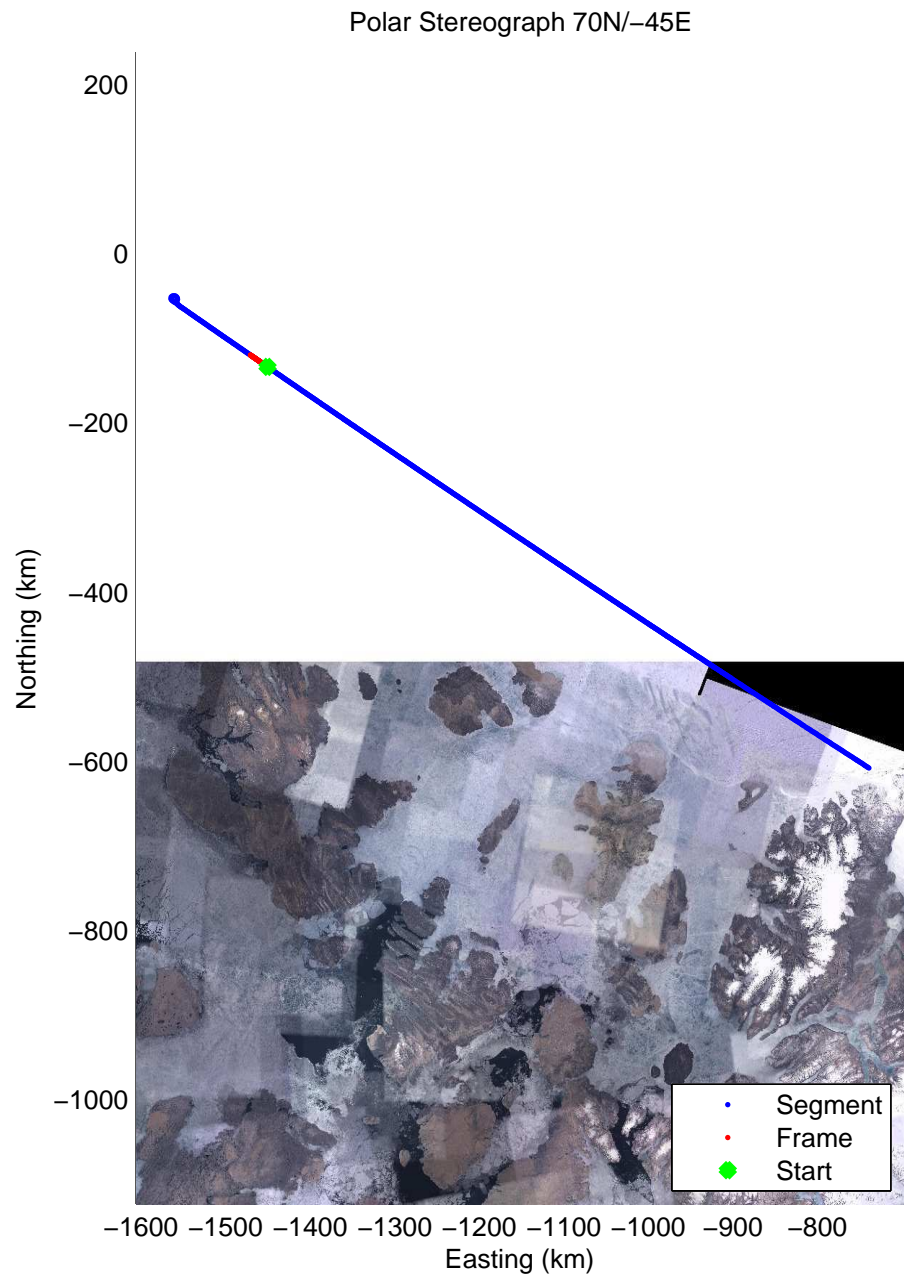
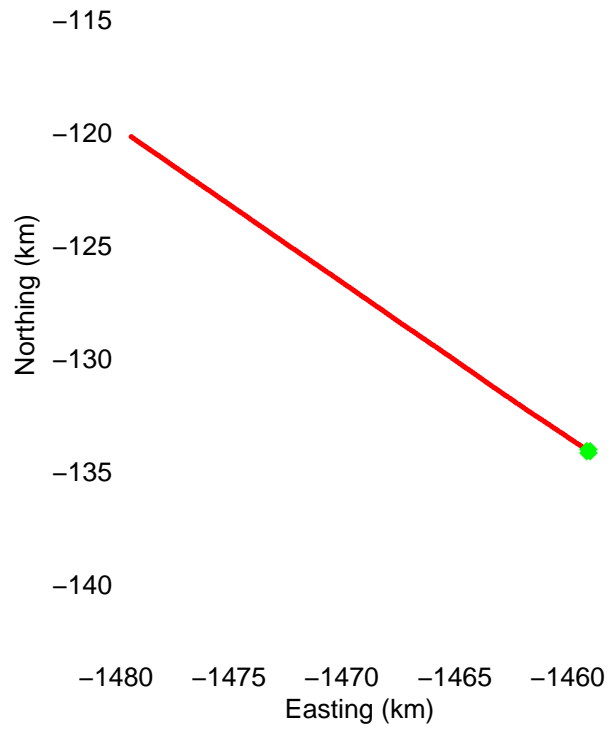
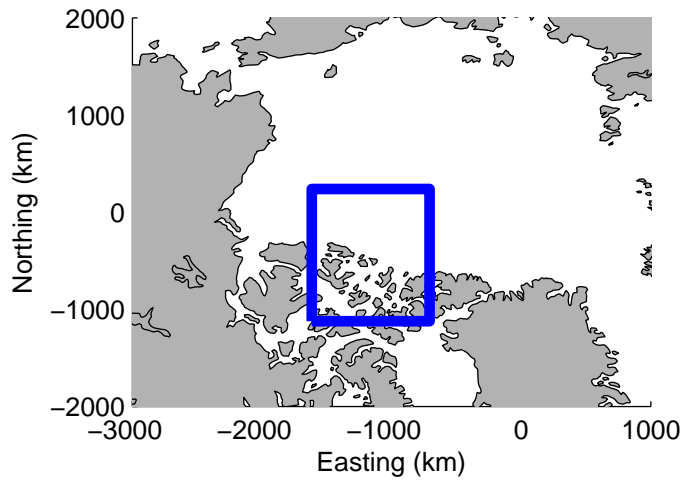
Data Frame ID: 20120322_01_026






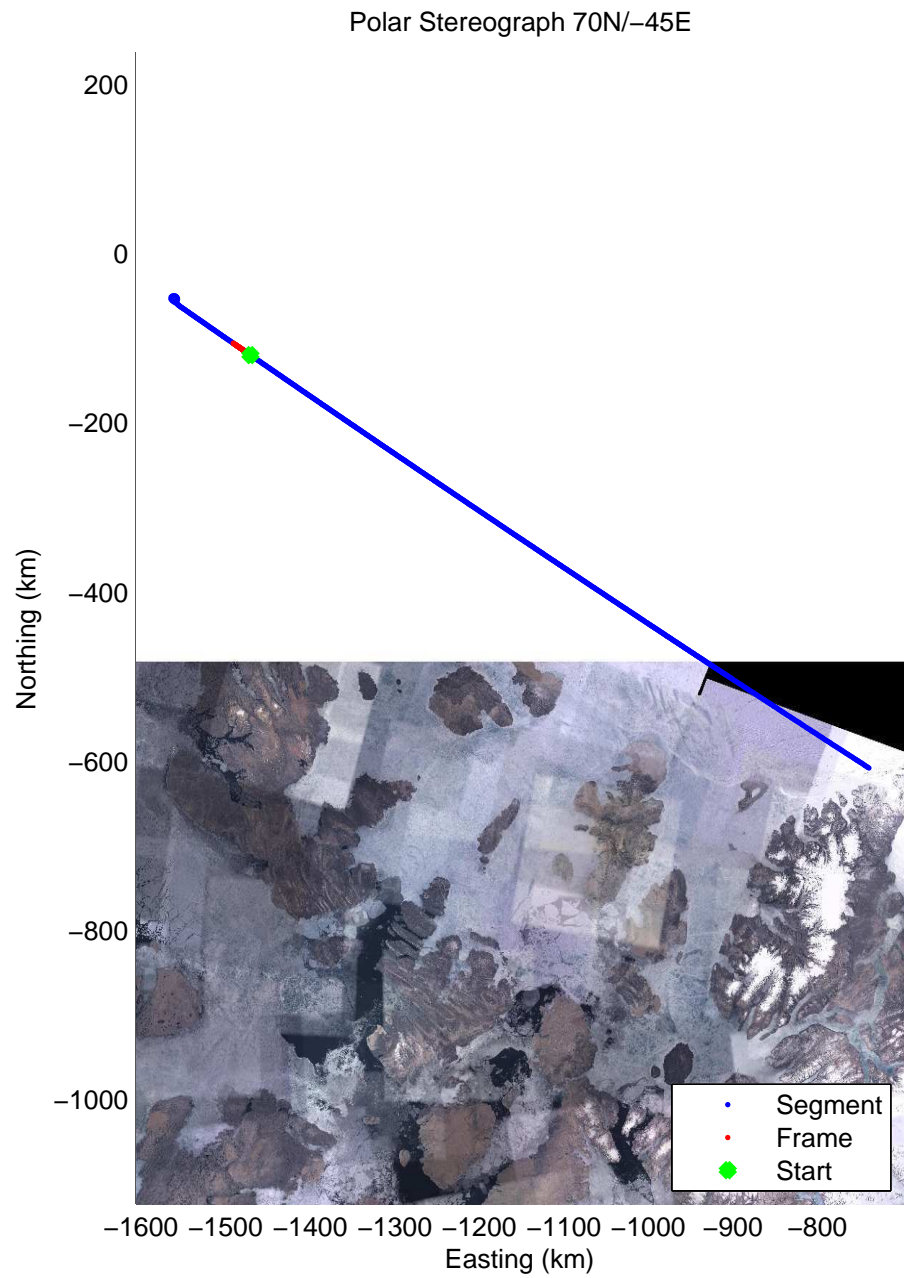
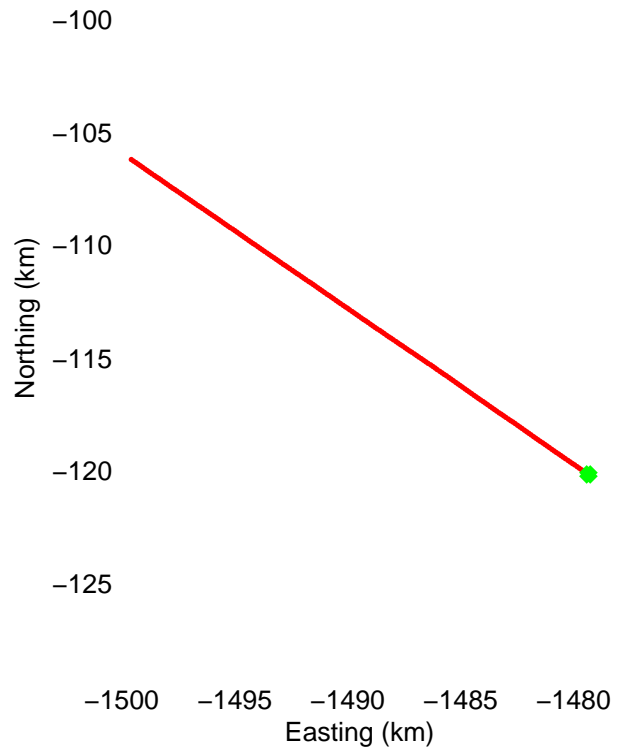
Data Frame ID: 20120322_01_027






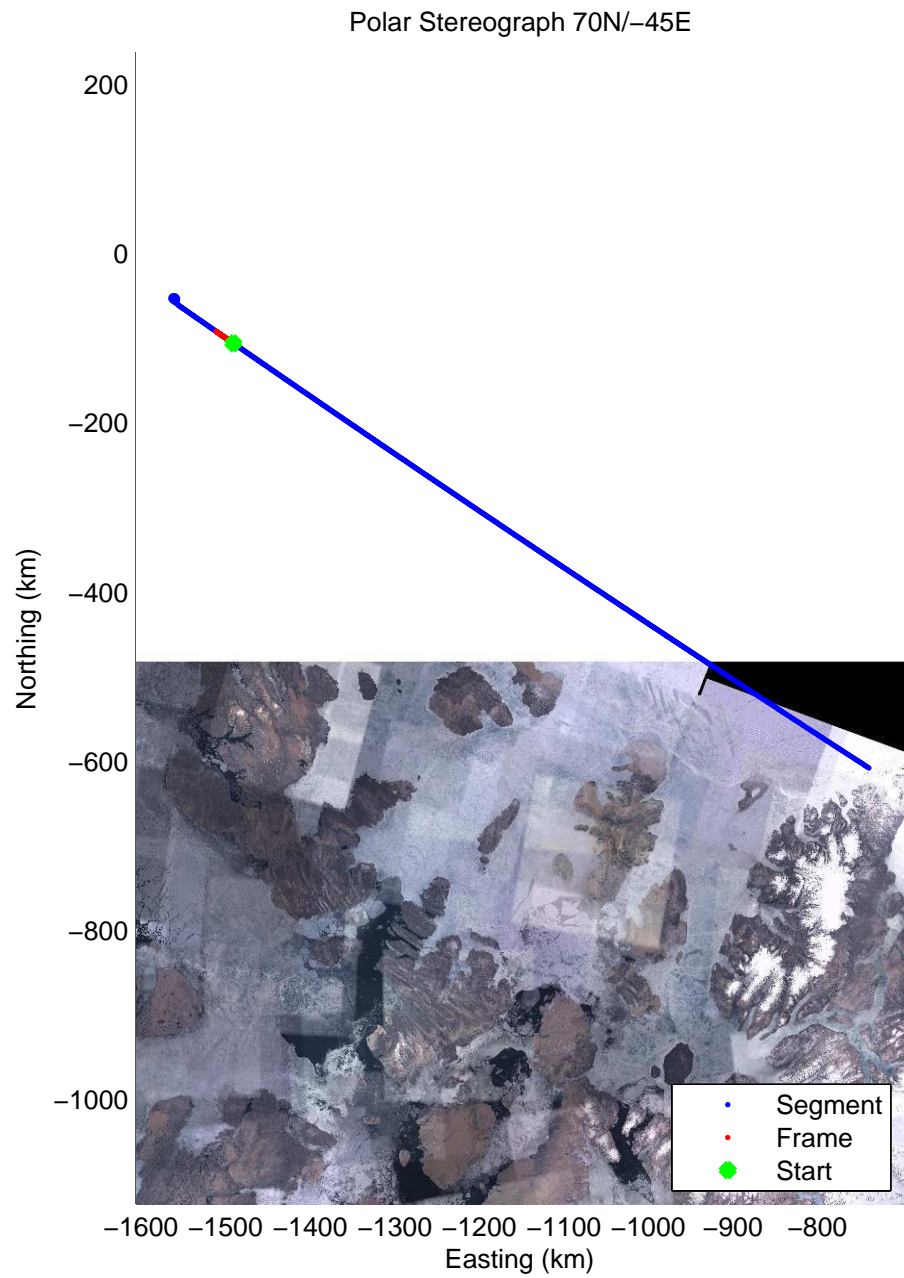
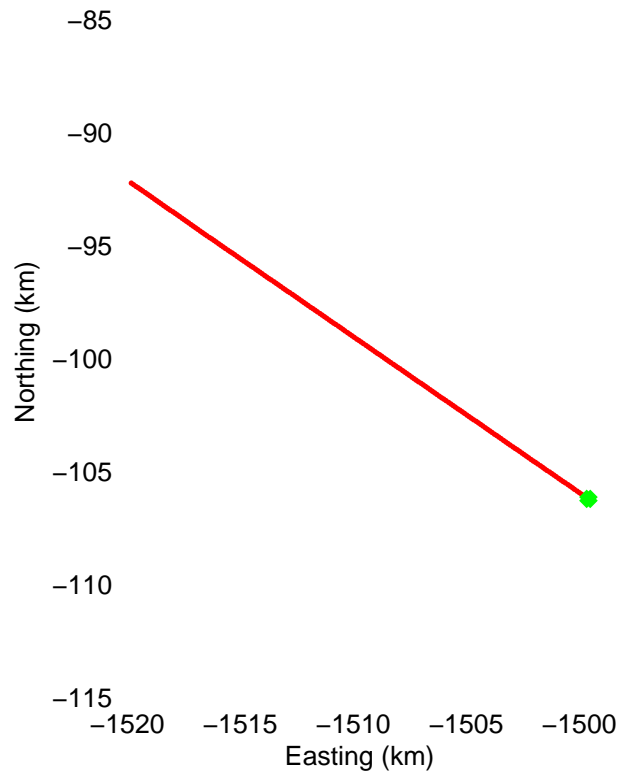
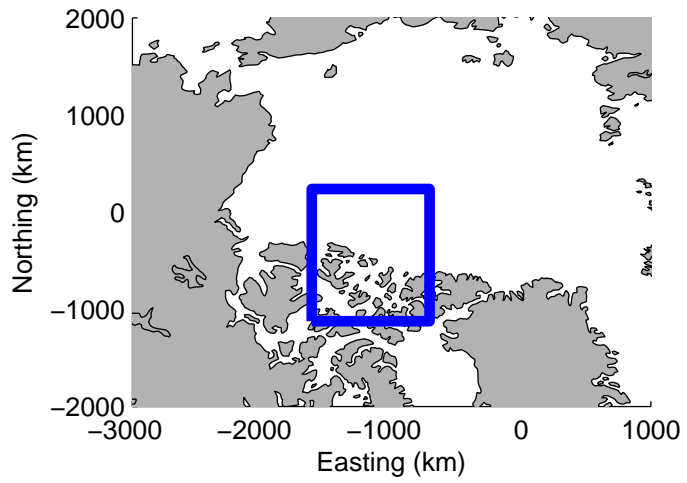
Data Frame ID: 20120322_01_028






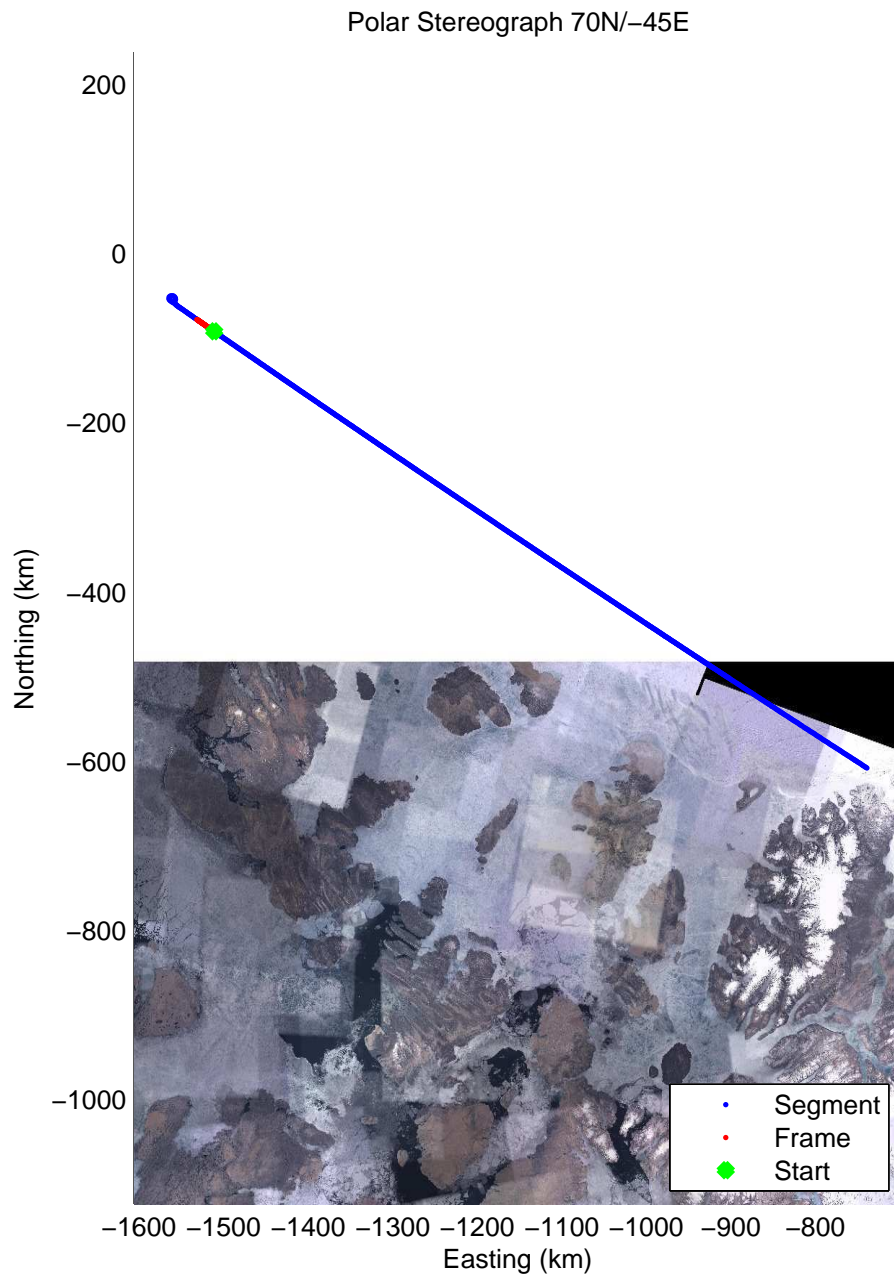
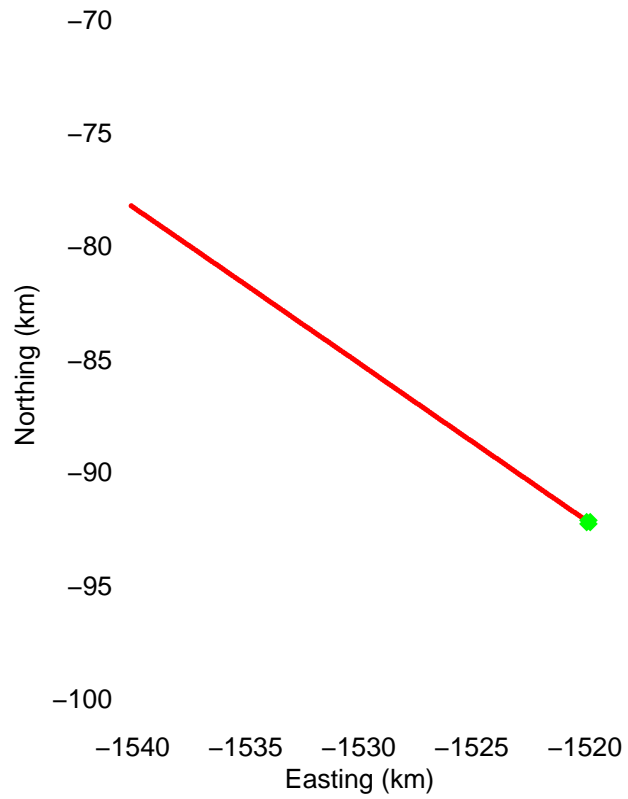
Data Frame ID: 20120322_01_029






Data Frame ID: 20120322_01_030

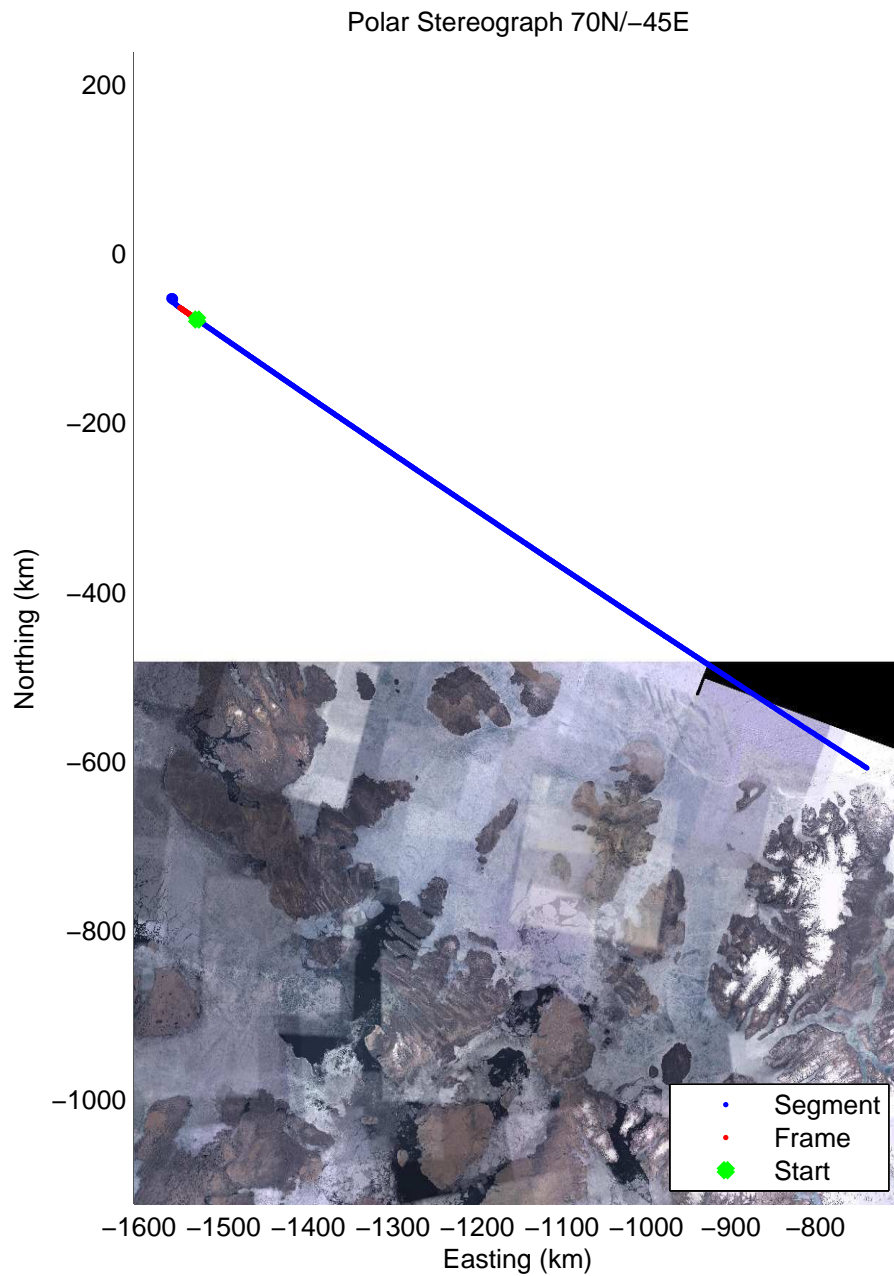
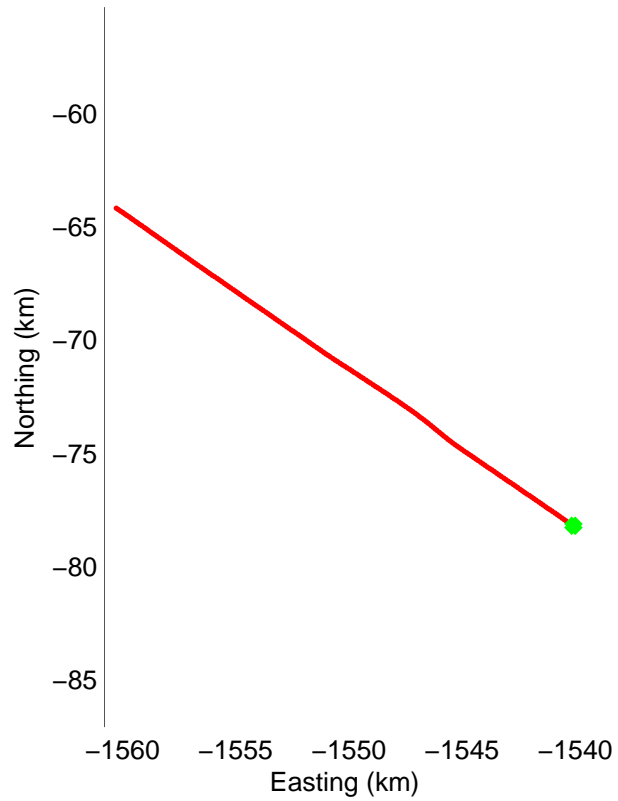
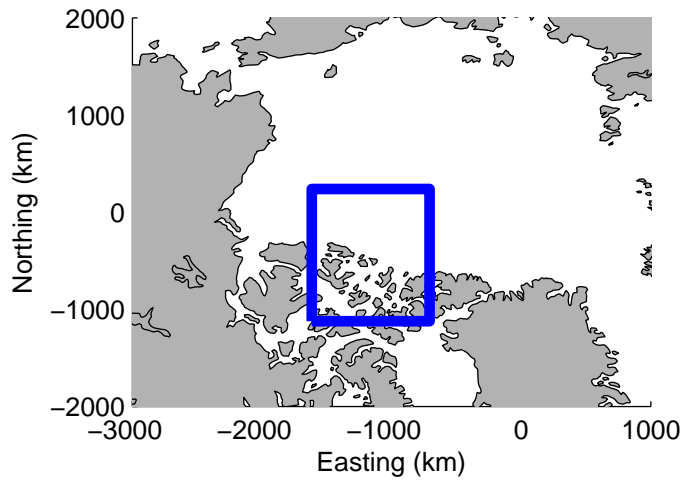





Data Frame ID: 20120322_01_031

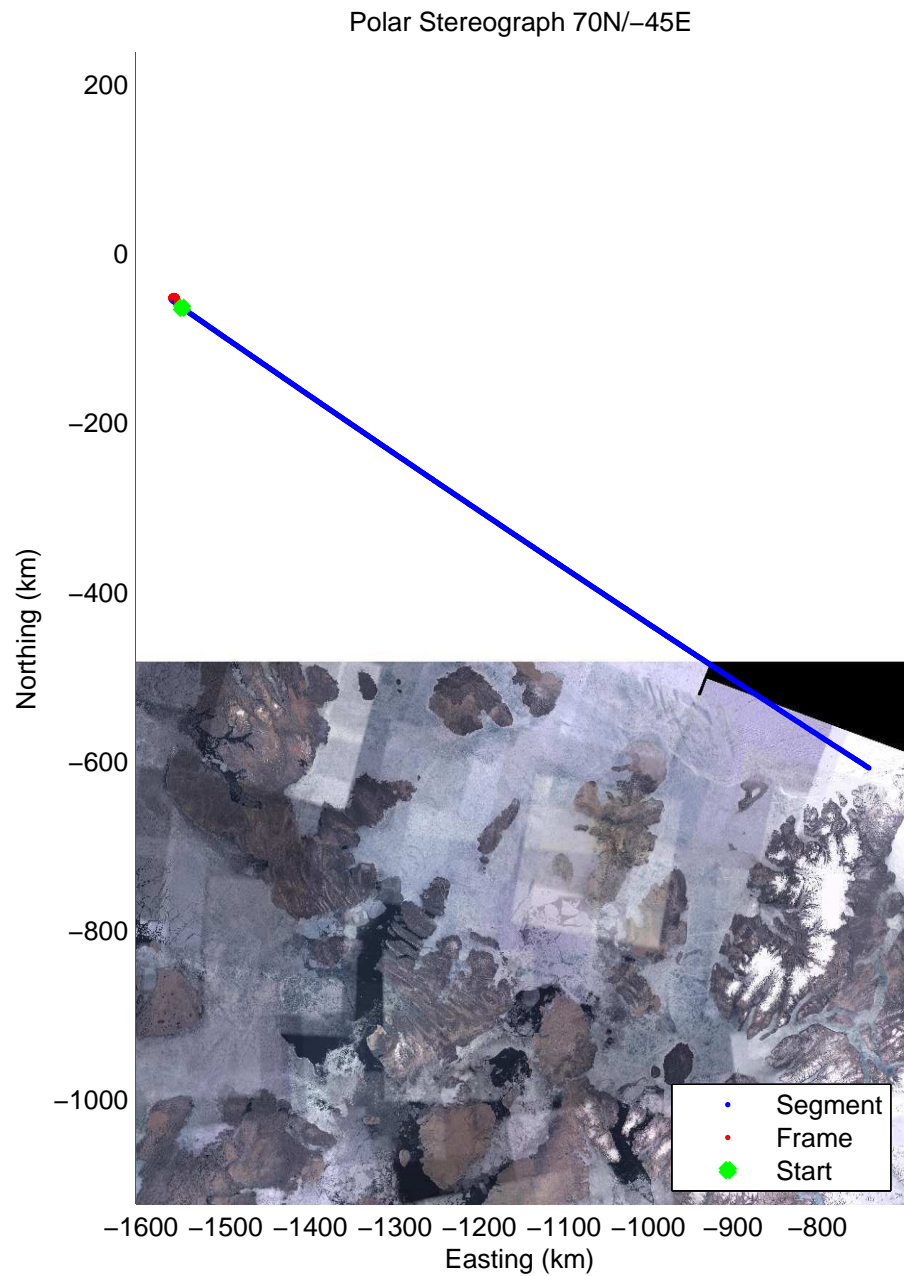
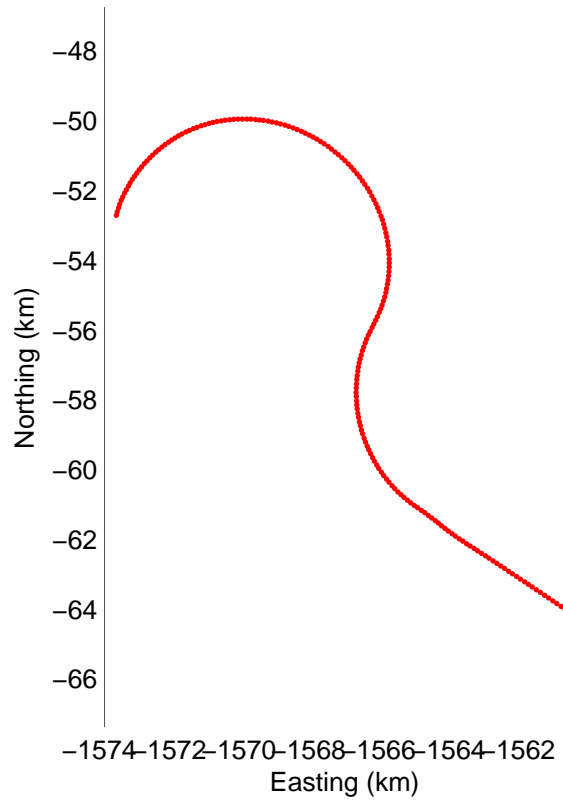


0.00 km	5.01 km	10.00 km	distance	14.99 km	19.99 km	24.97 km
76.008 N	75.973 N	75.938 N	latitude	75.902 N	75.867 N	75.832 N
131.528 W	131.643 W	131.756 W	longitude	131.869 W	131.981 W	132.092 W




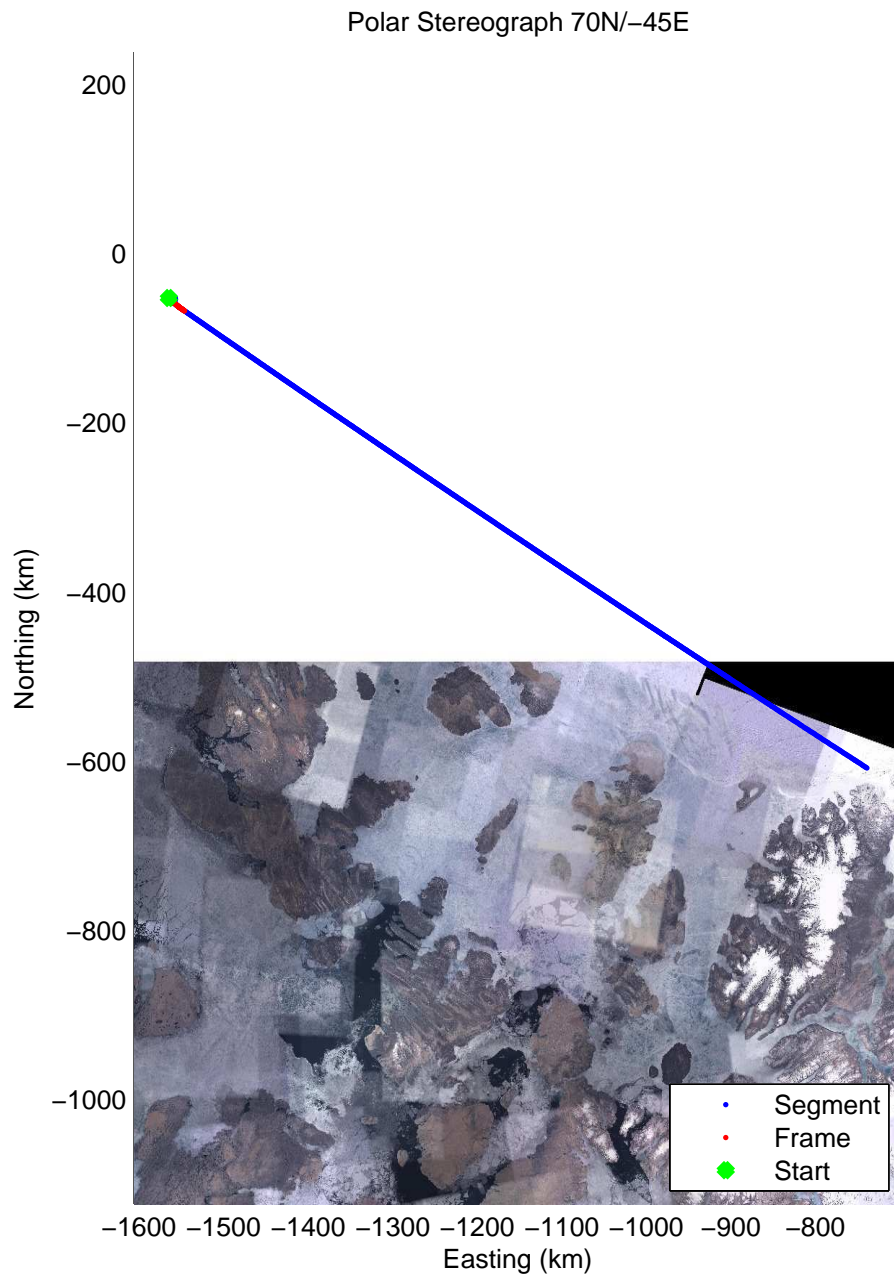
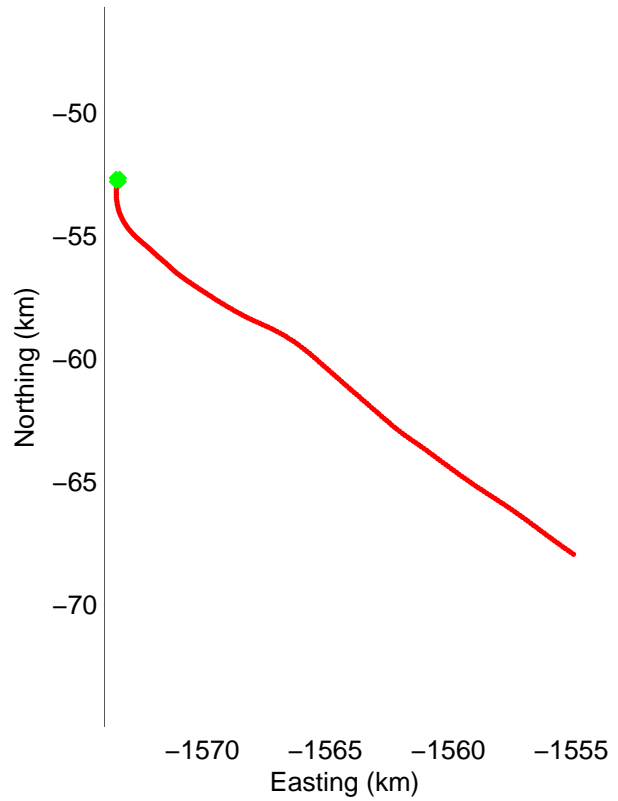
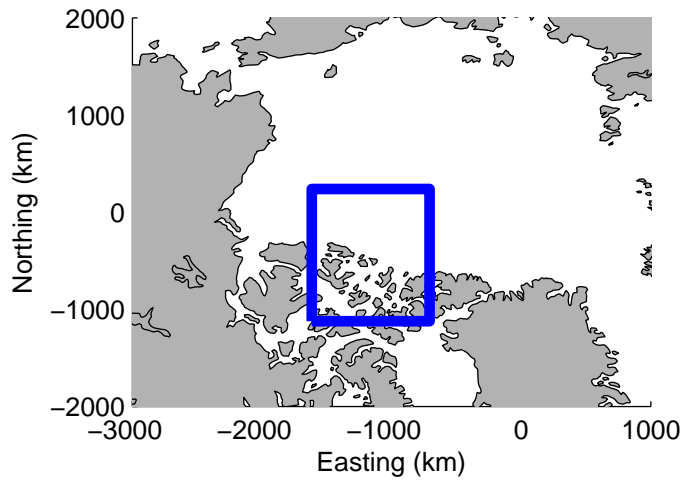
Data Frame ID: 20120322_01_032



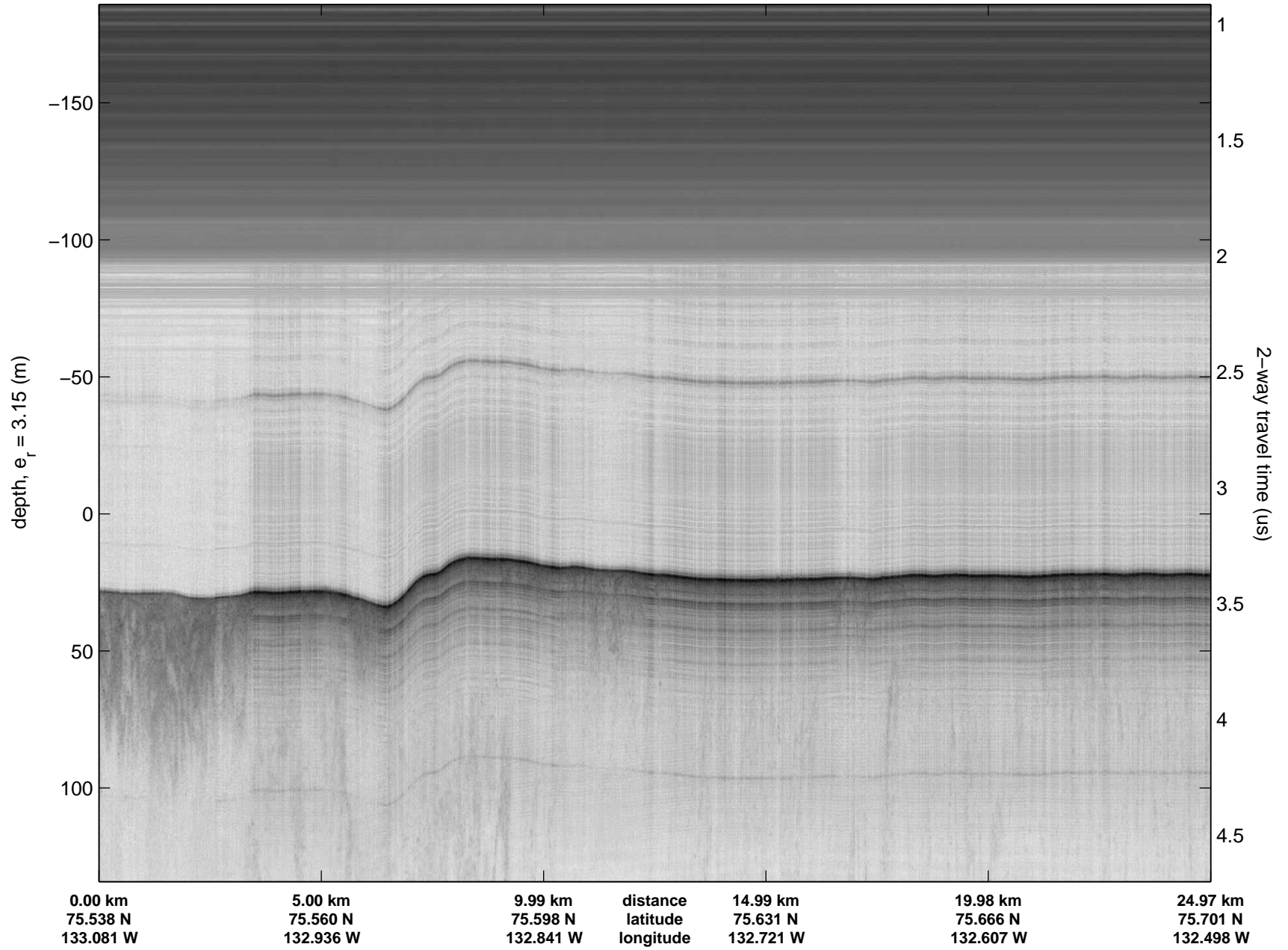


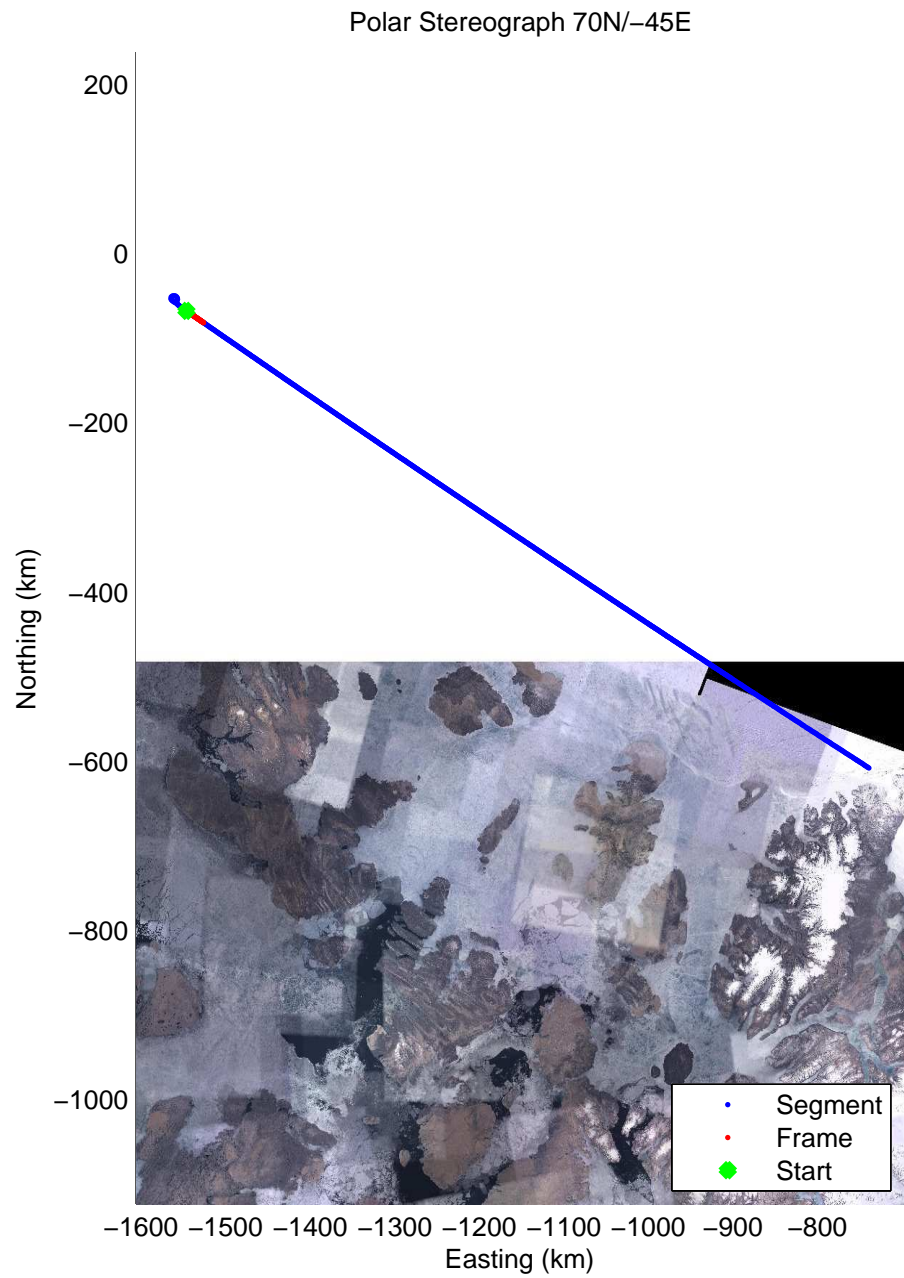
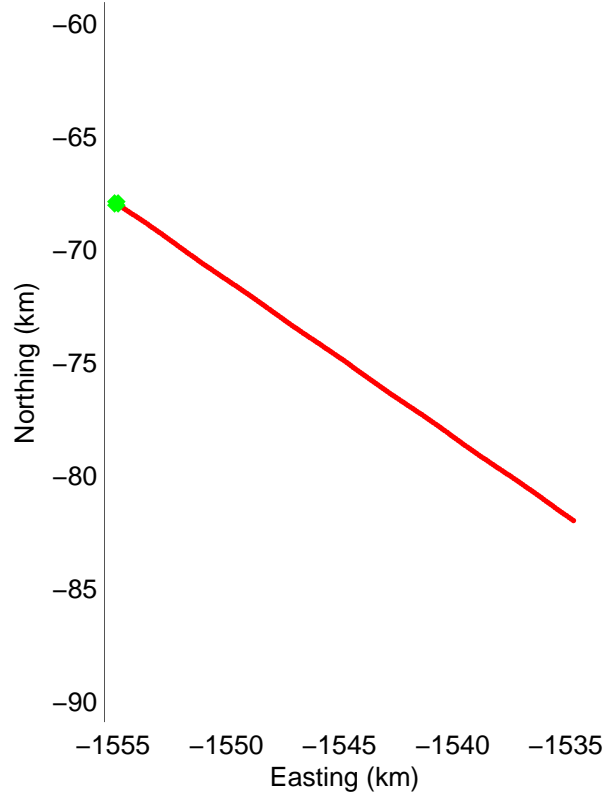
Data Frame ID: 20120322_01_033






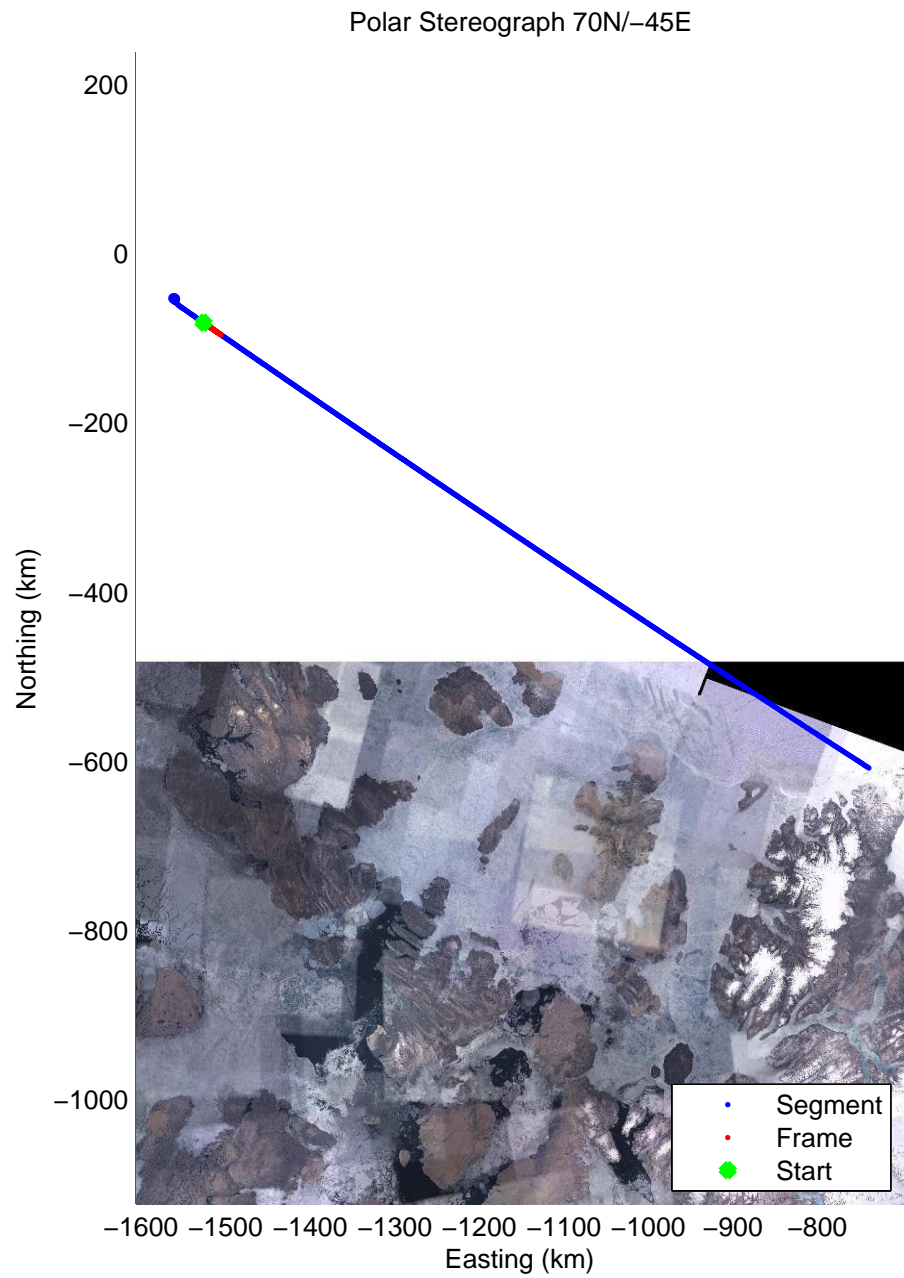
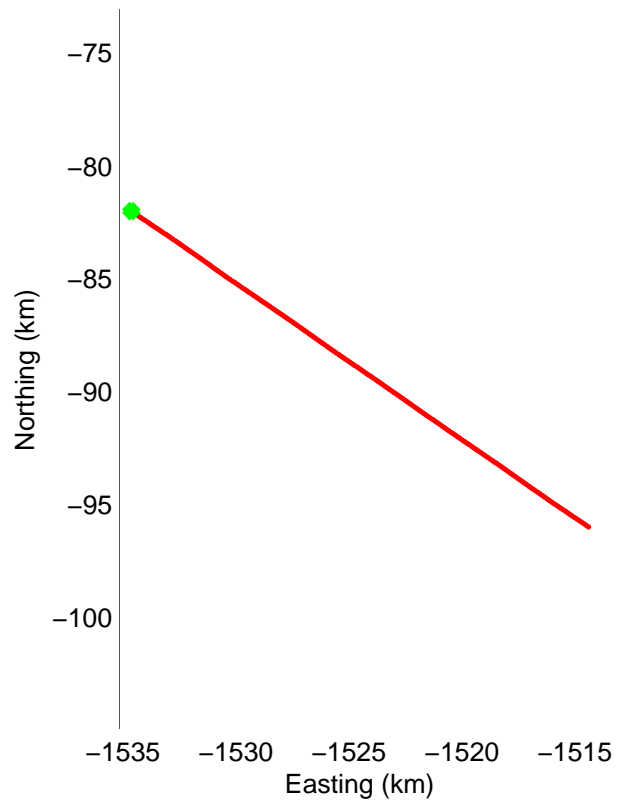
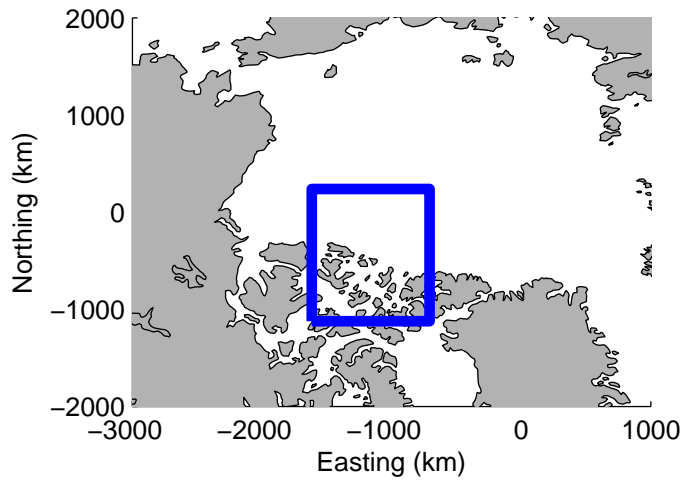
Data Frame ID: 20120322_01_034






Data Frame ID: 20120322_01_035





Data Frame ID: 20120322_01_036



0.00 km
75.879 N
131.942 W

5.01 km
75.915 N
131.829 W

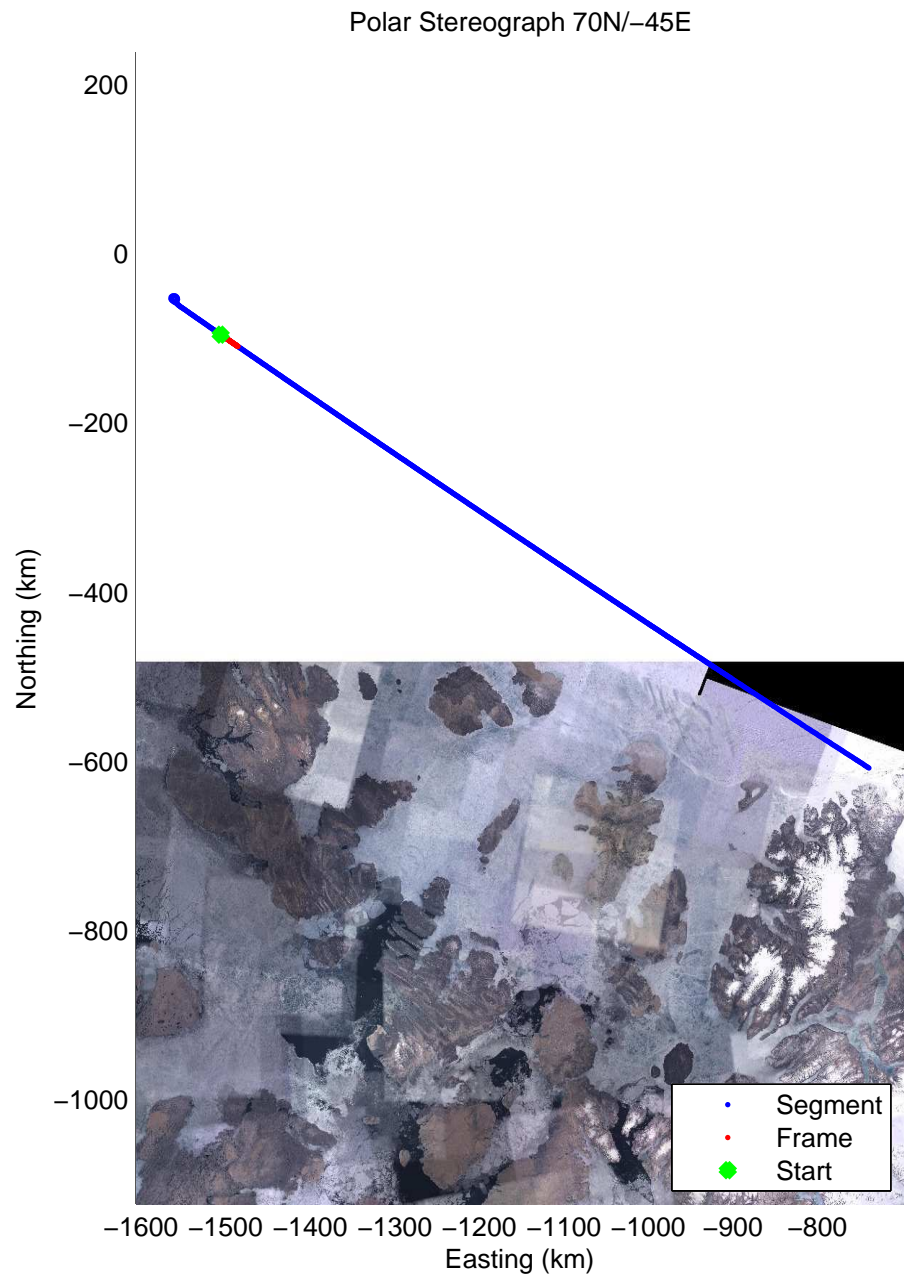
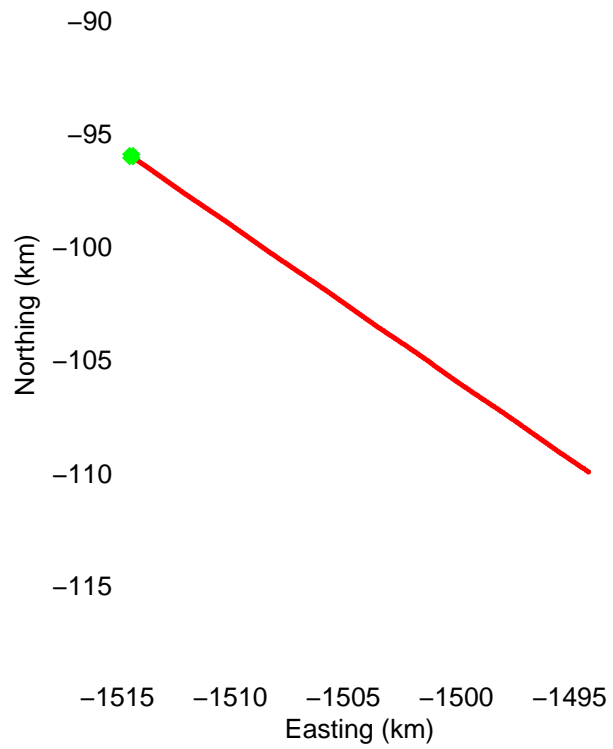
10.00 km
75.950 N
131.716 W

distance
latitude
longitude


14.99 km
75.985 N
131.603 W

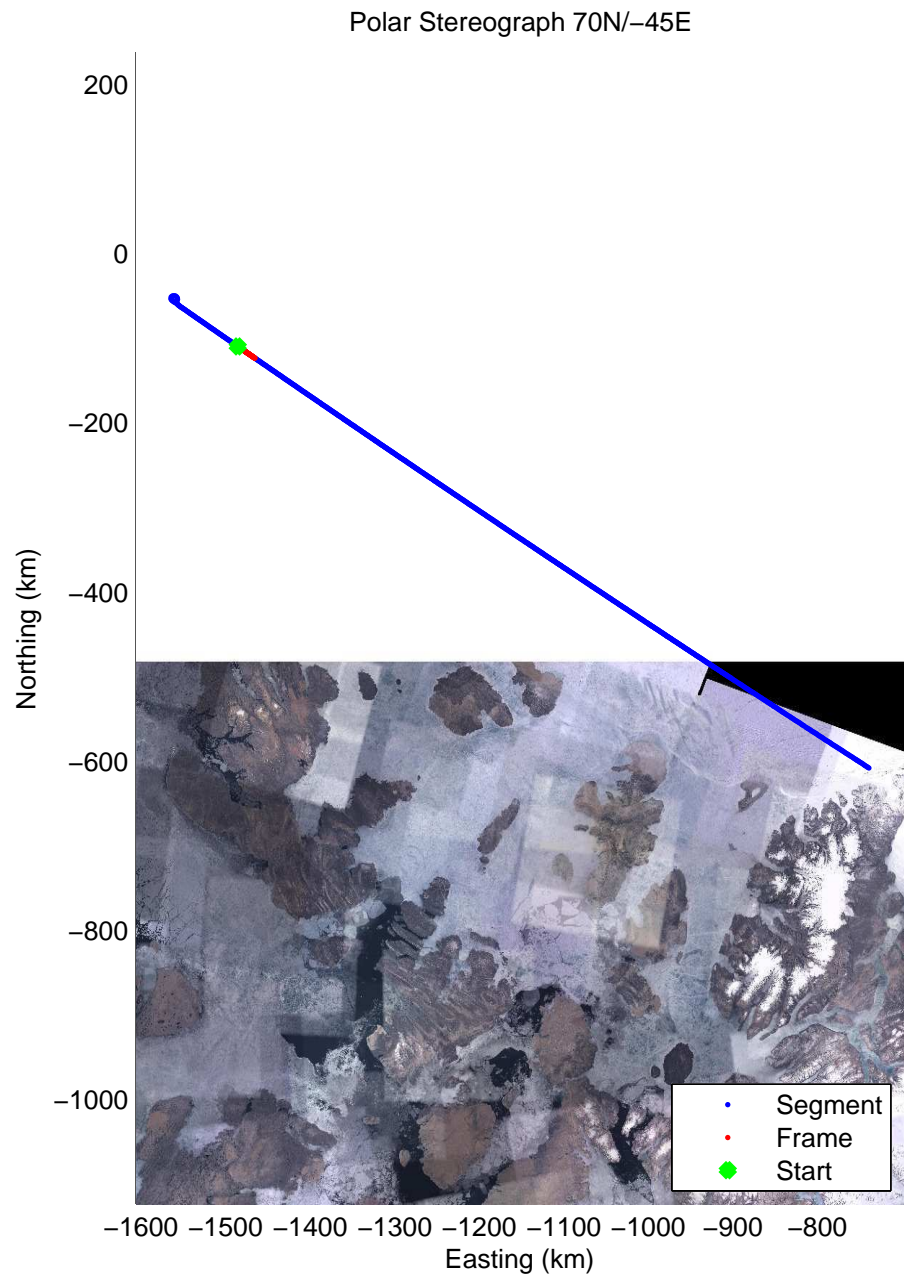
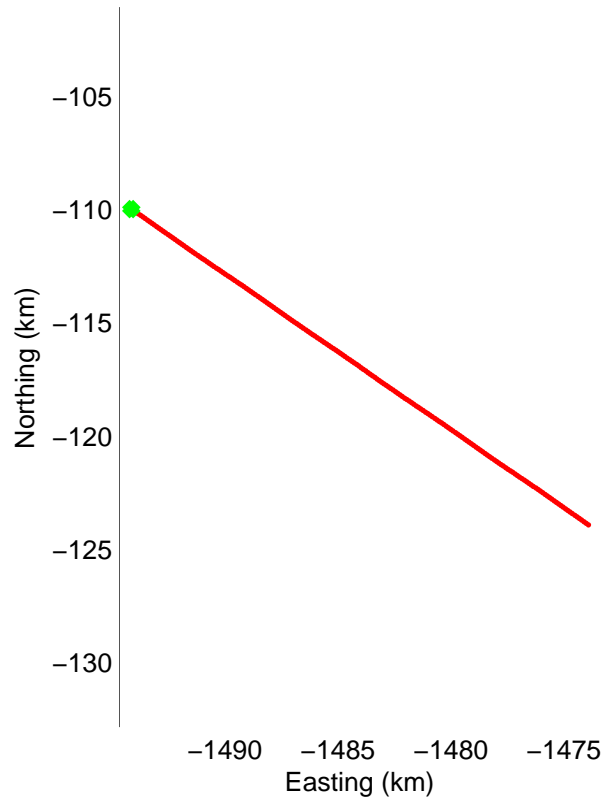
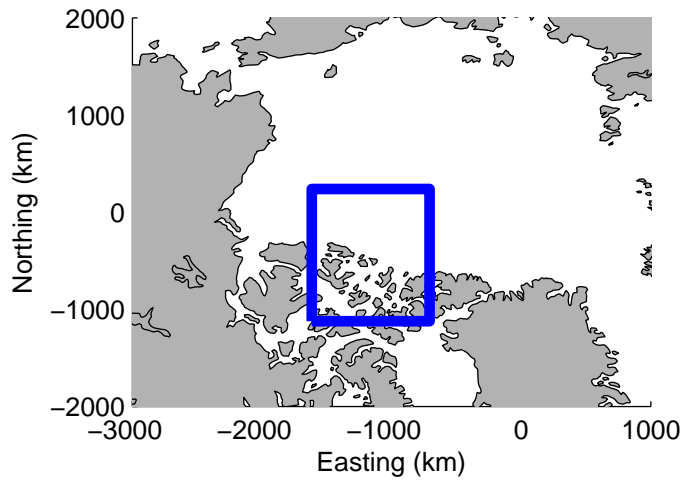
19.99 km
76.020 N
131.489 W

24.98 km
76.055 N
131.374 W




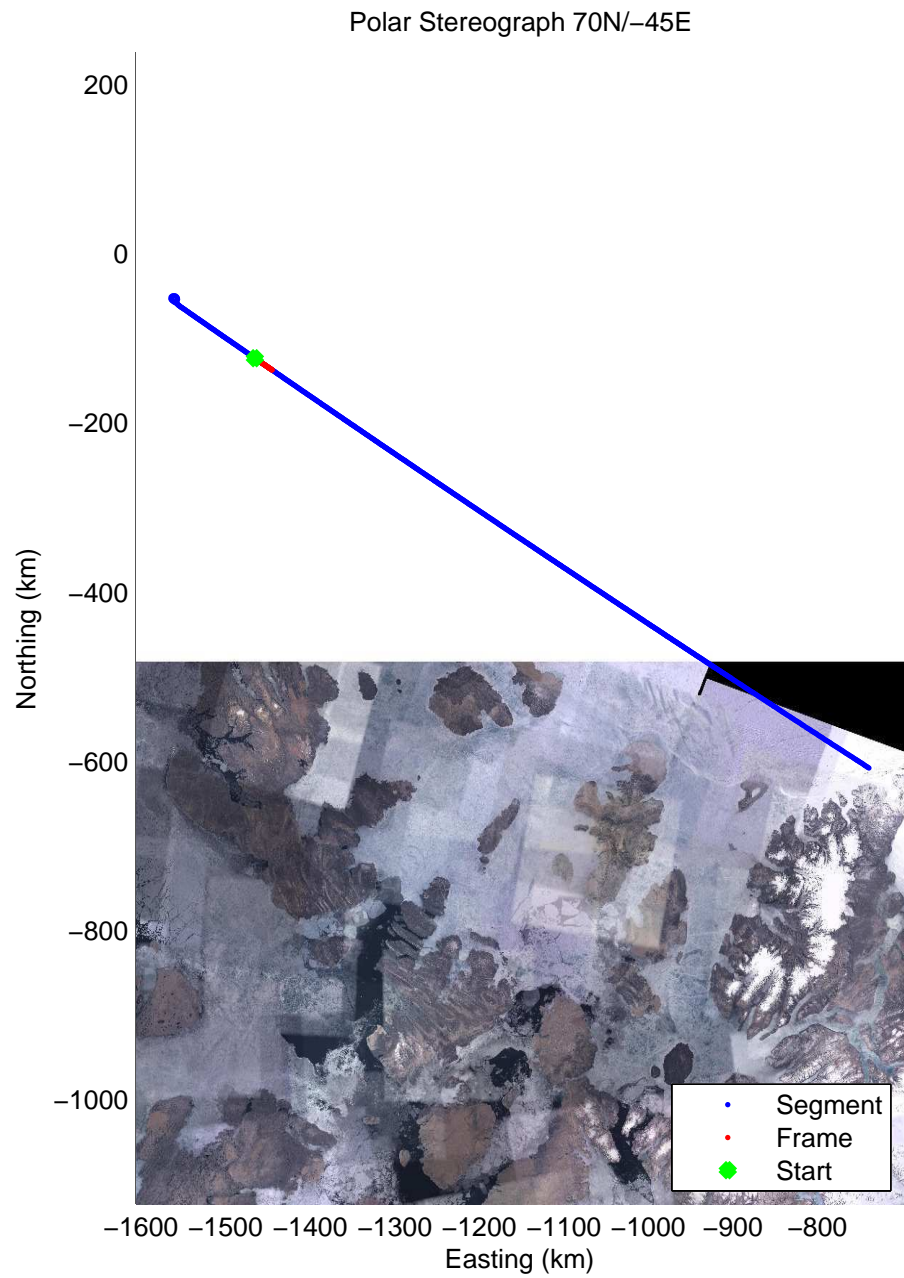
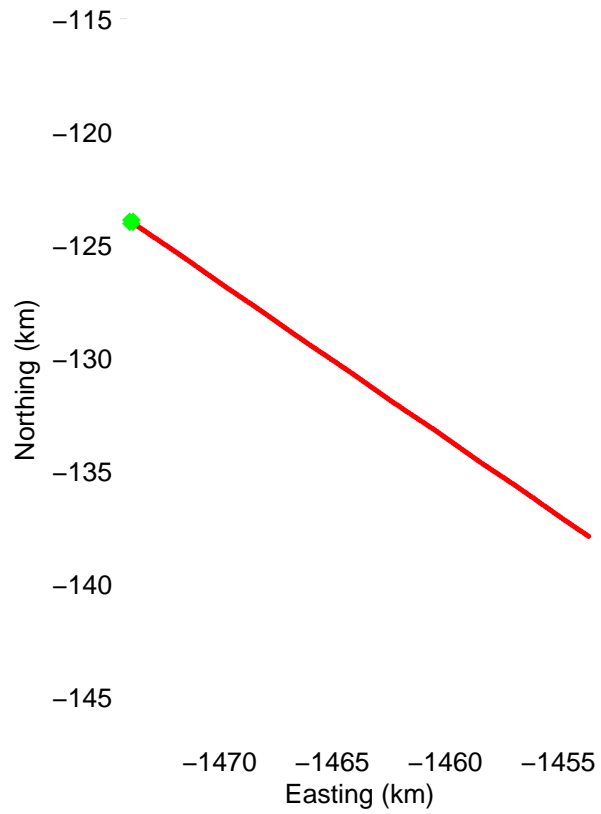
Data Frame ID: 20120322_01_037



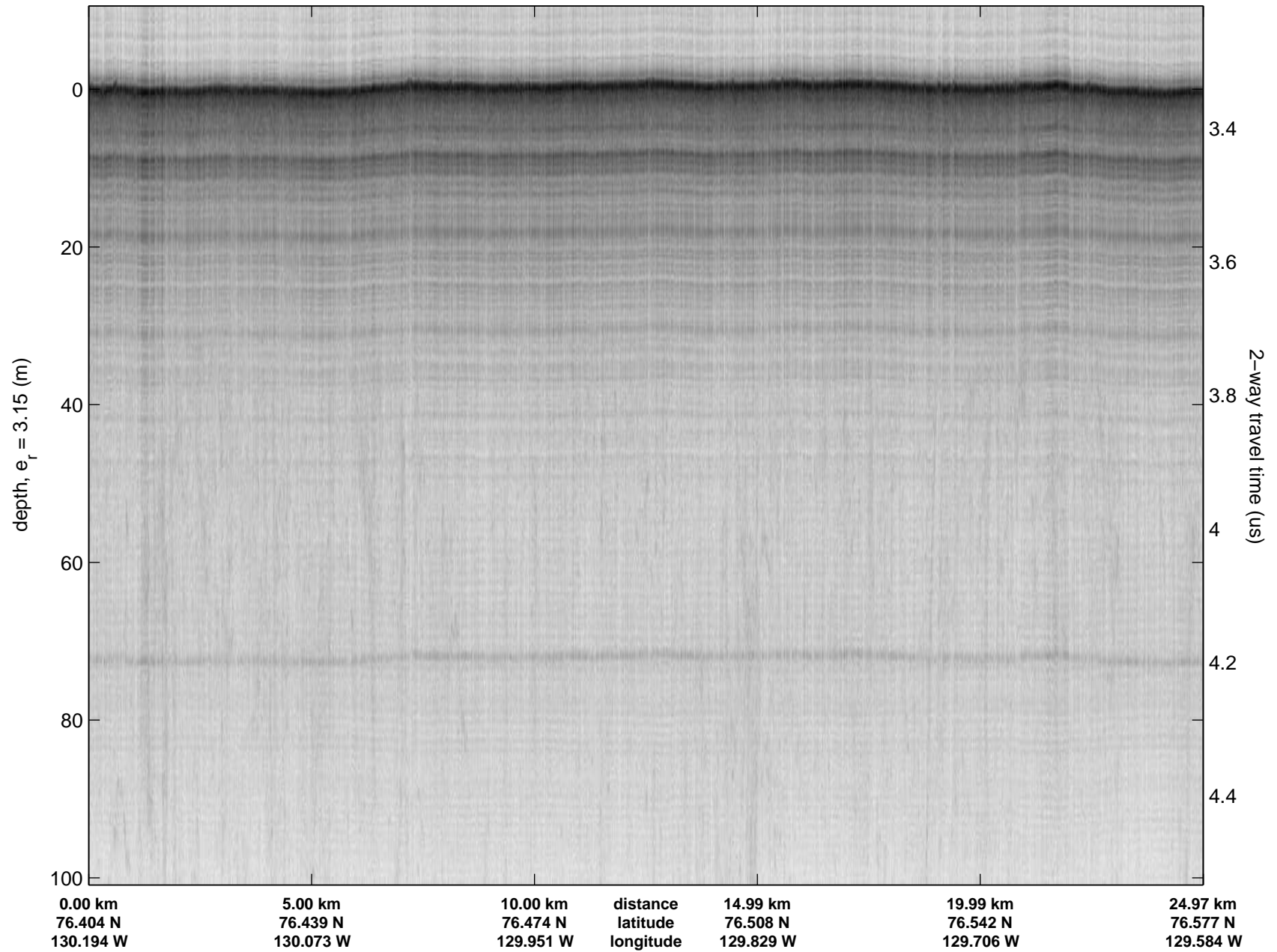


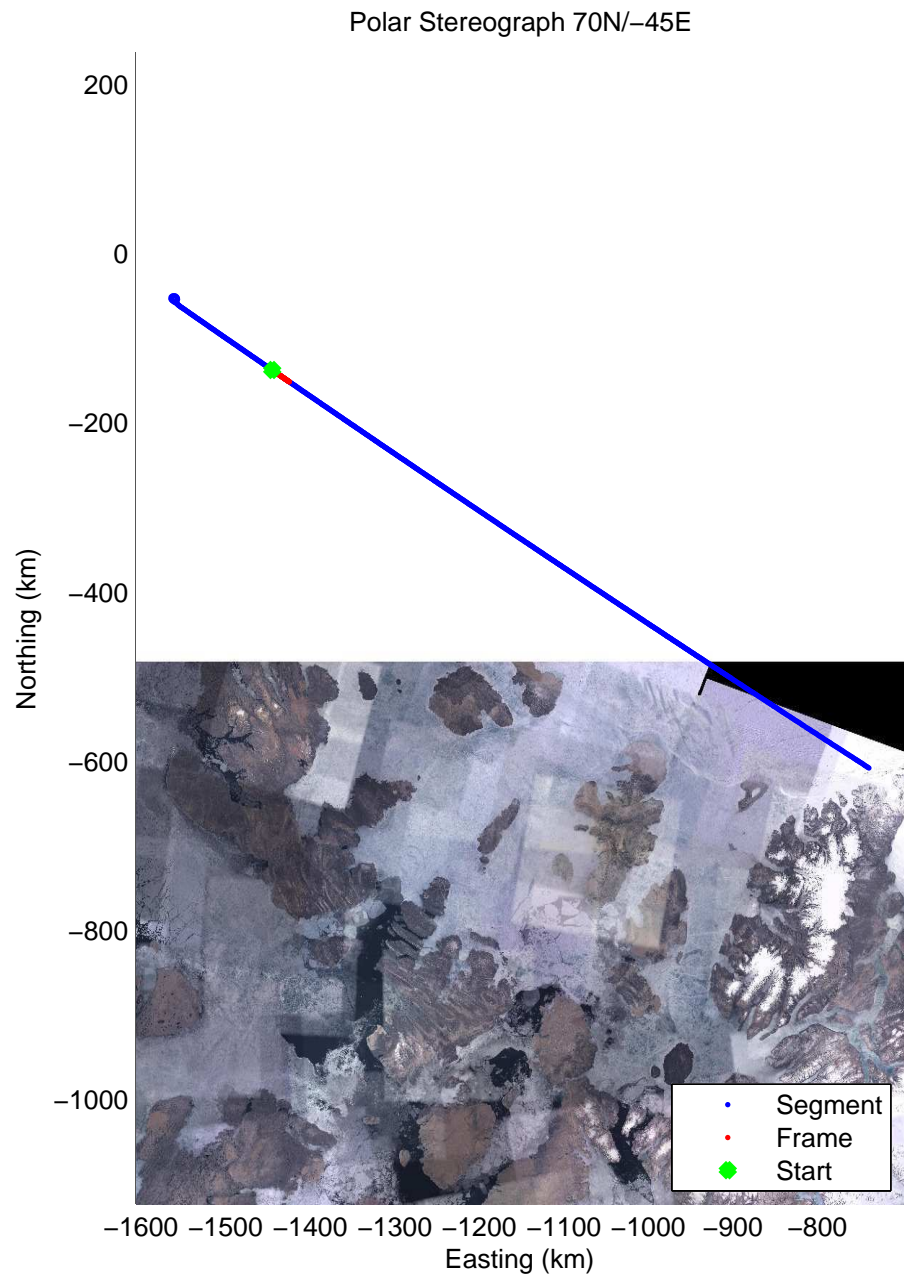
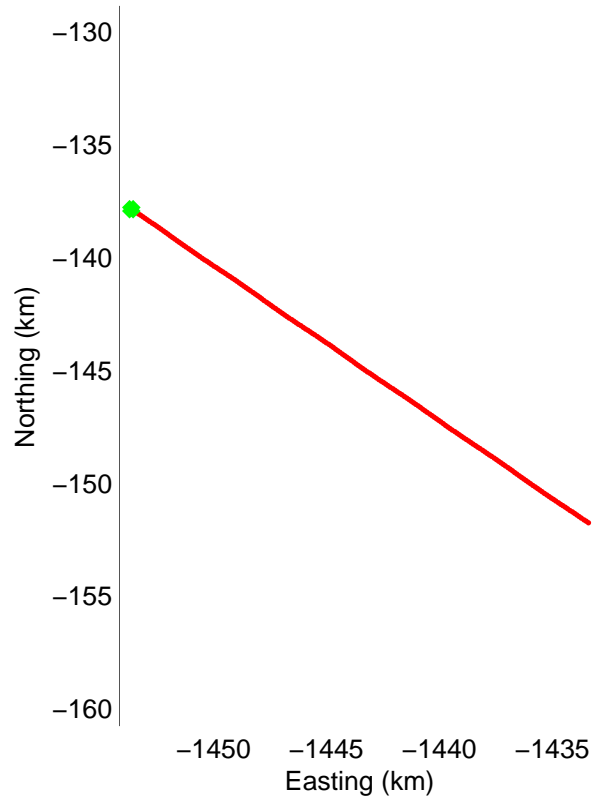
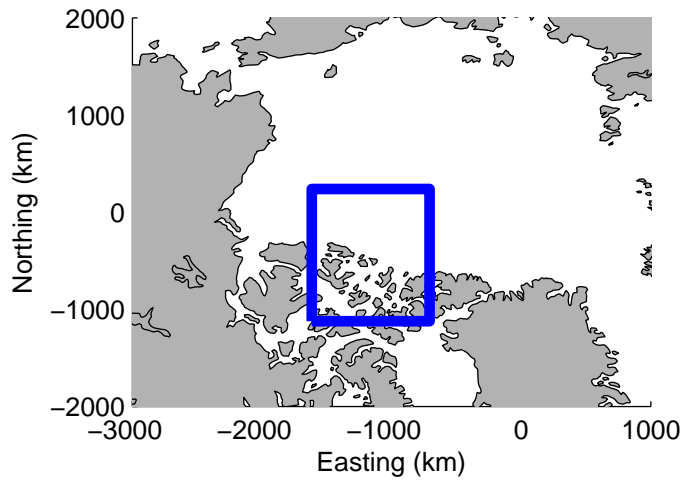
Data Frame ID: 20120322_01_038






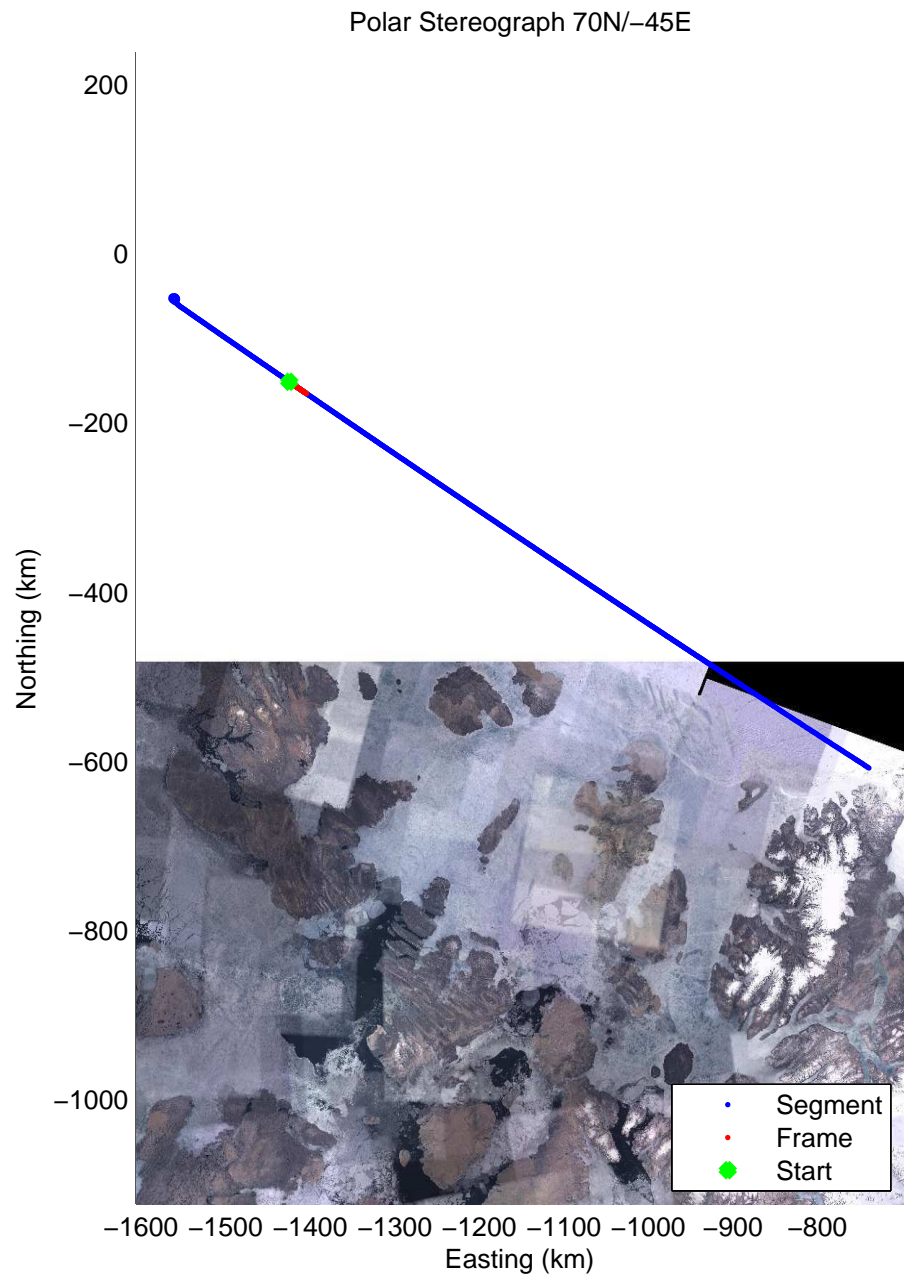
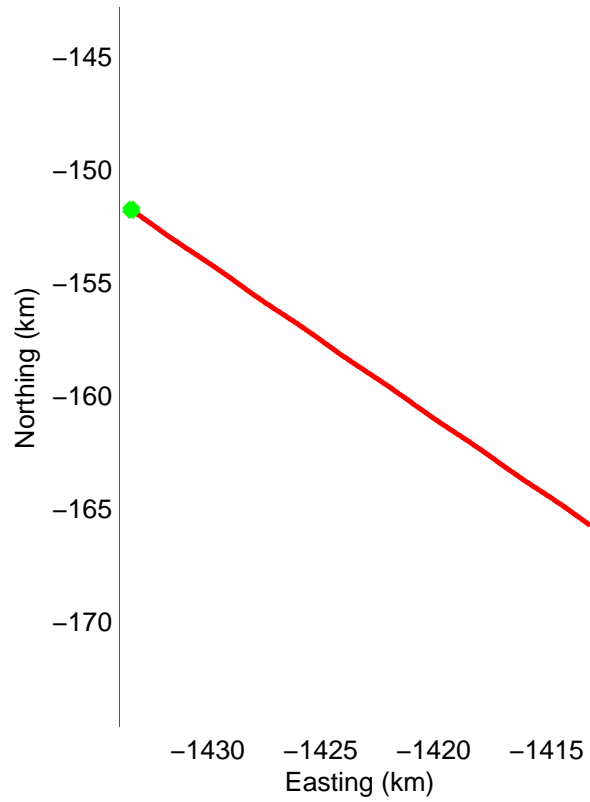
Data Frame ID: 20120322_01_039






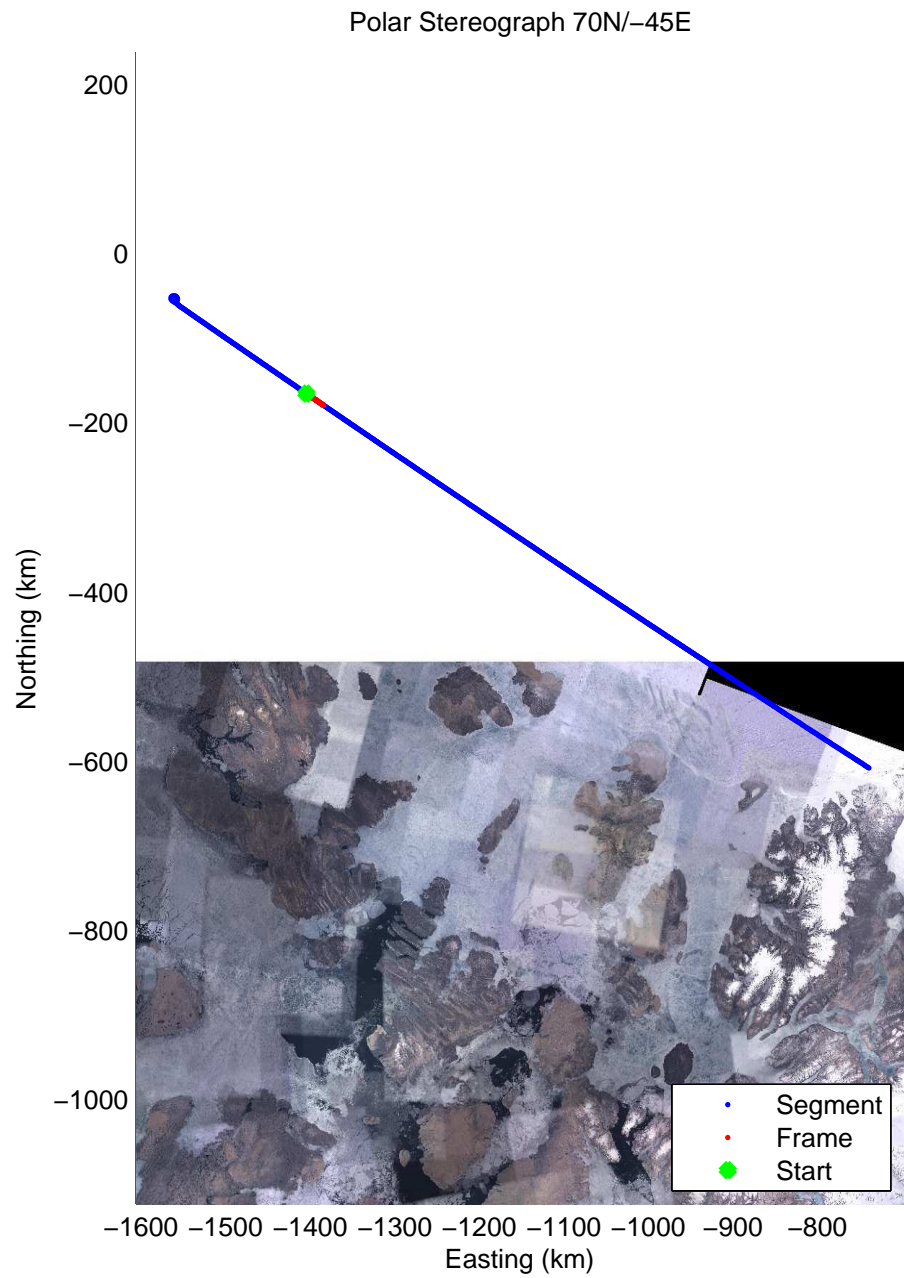
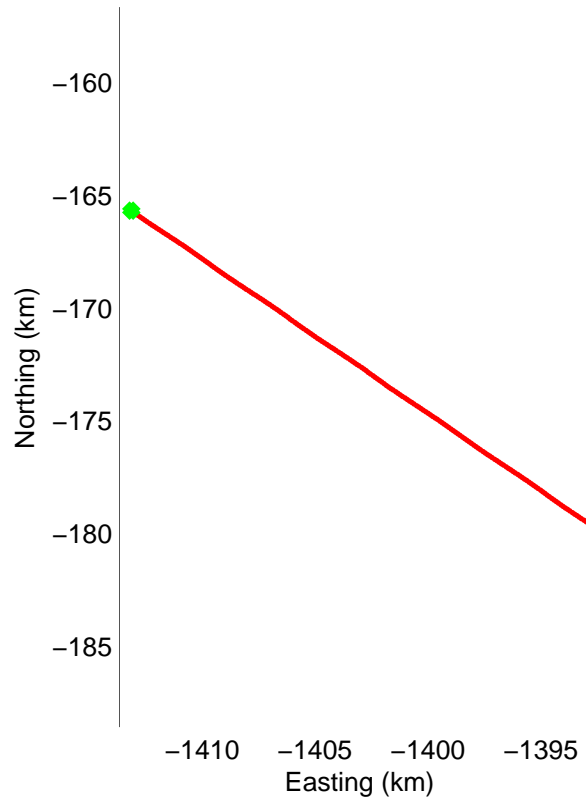
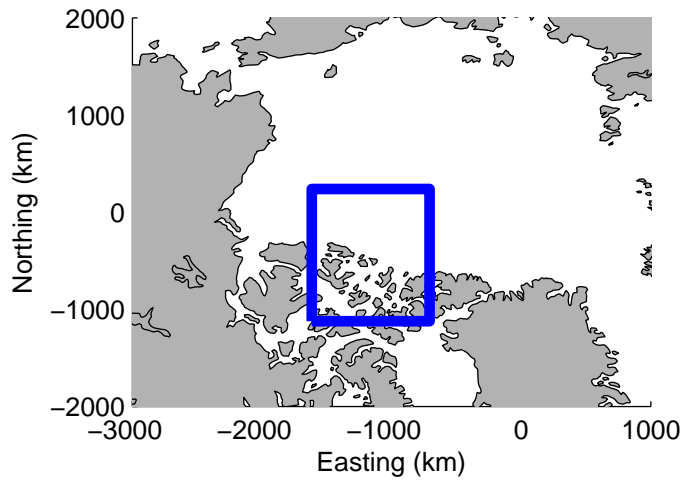
Data Frame ID: 20120322_01_040






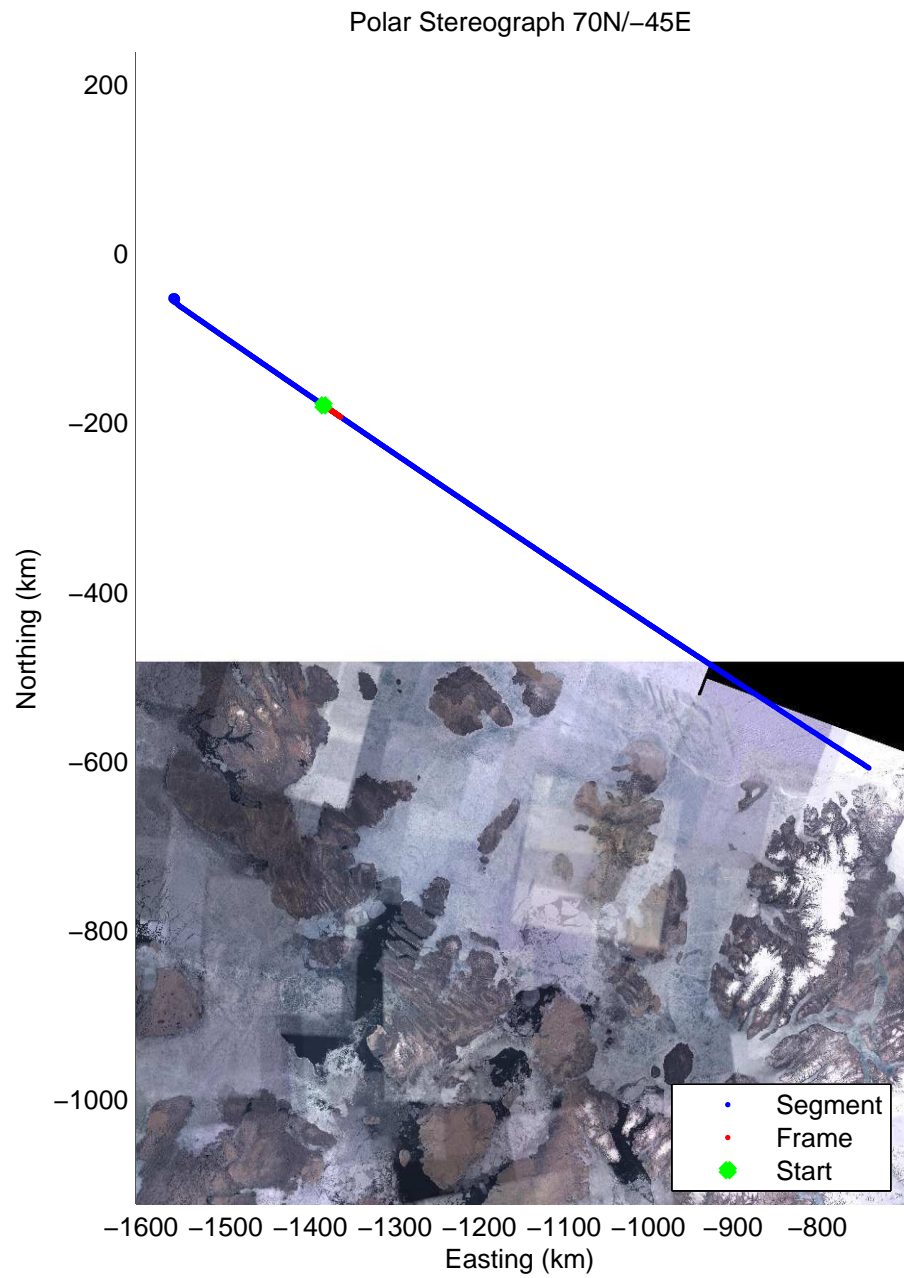
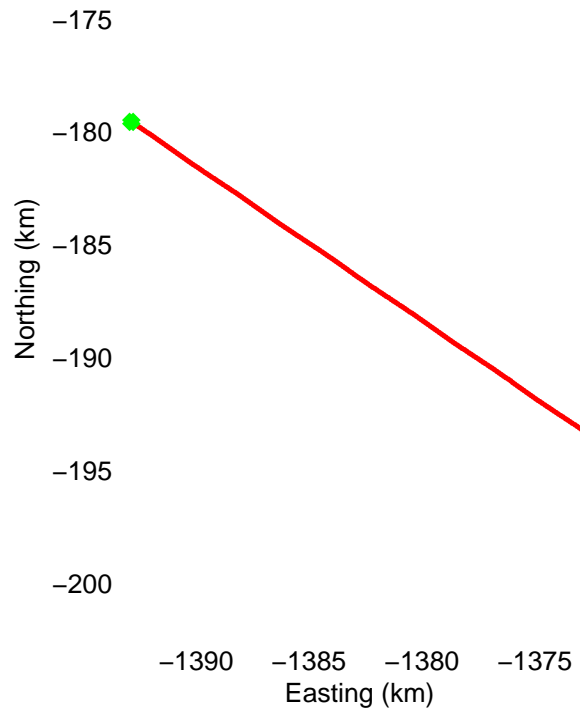
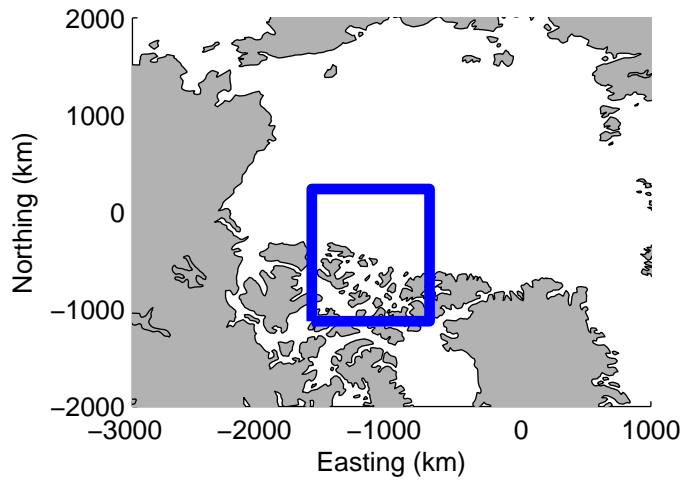
Data Frame ID: 20120322_01_041






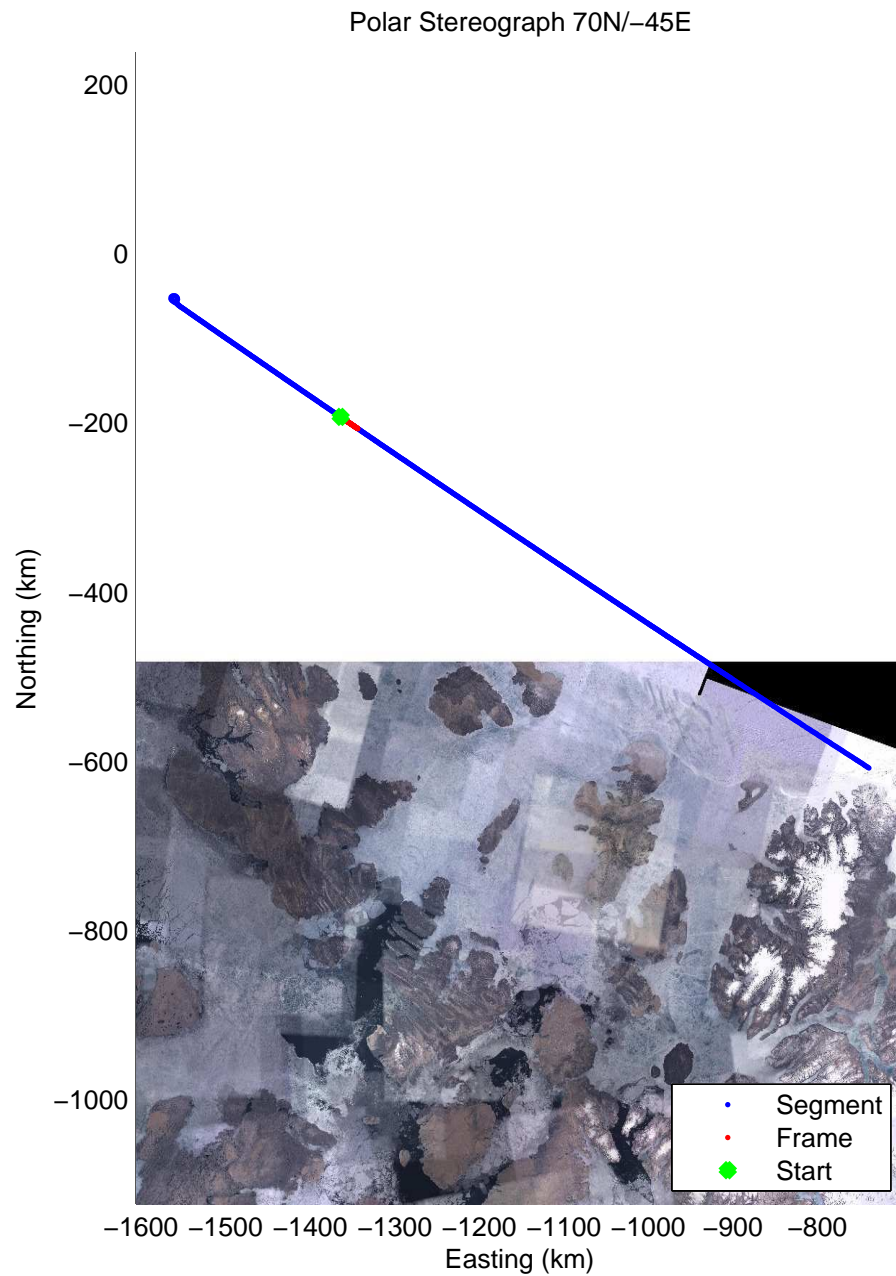
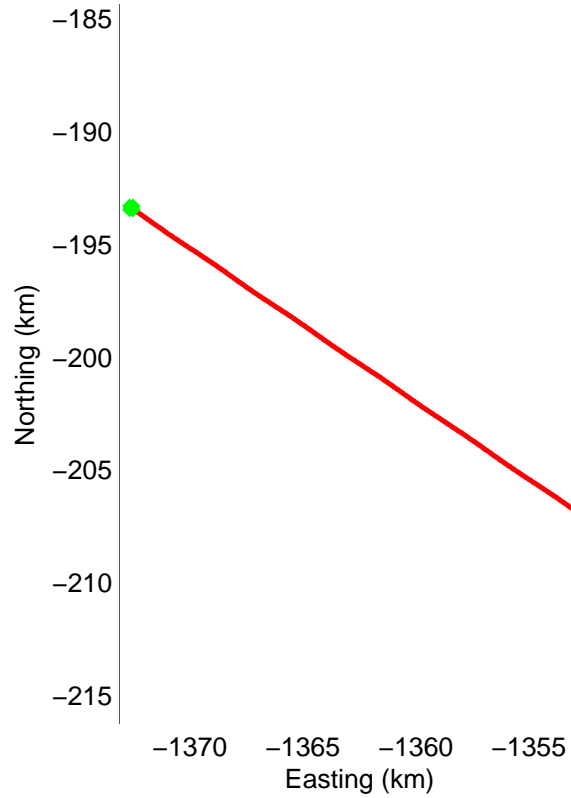
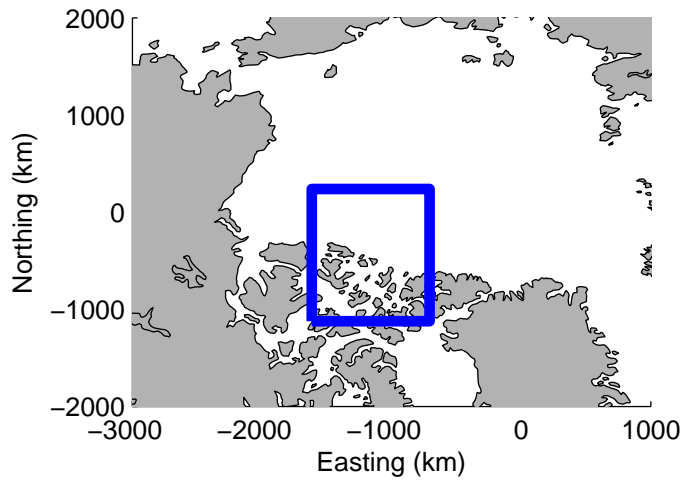
Data Frame ID: 20120322_01_042






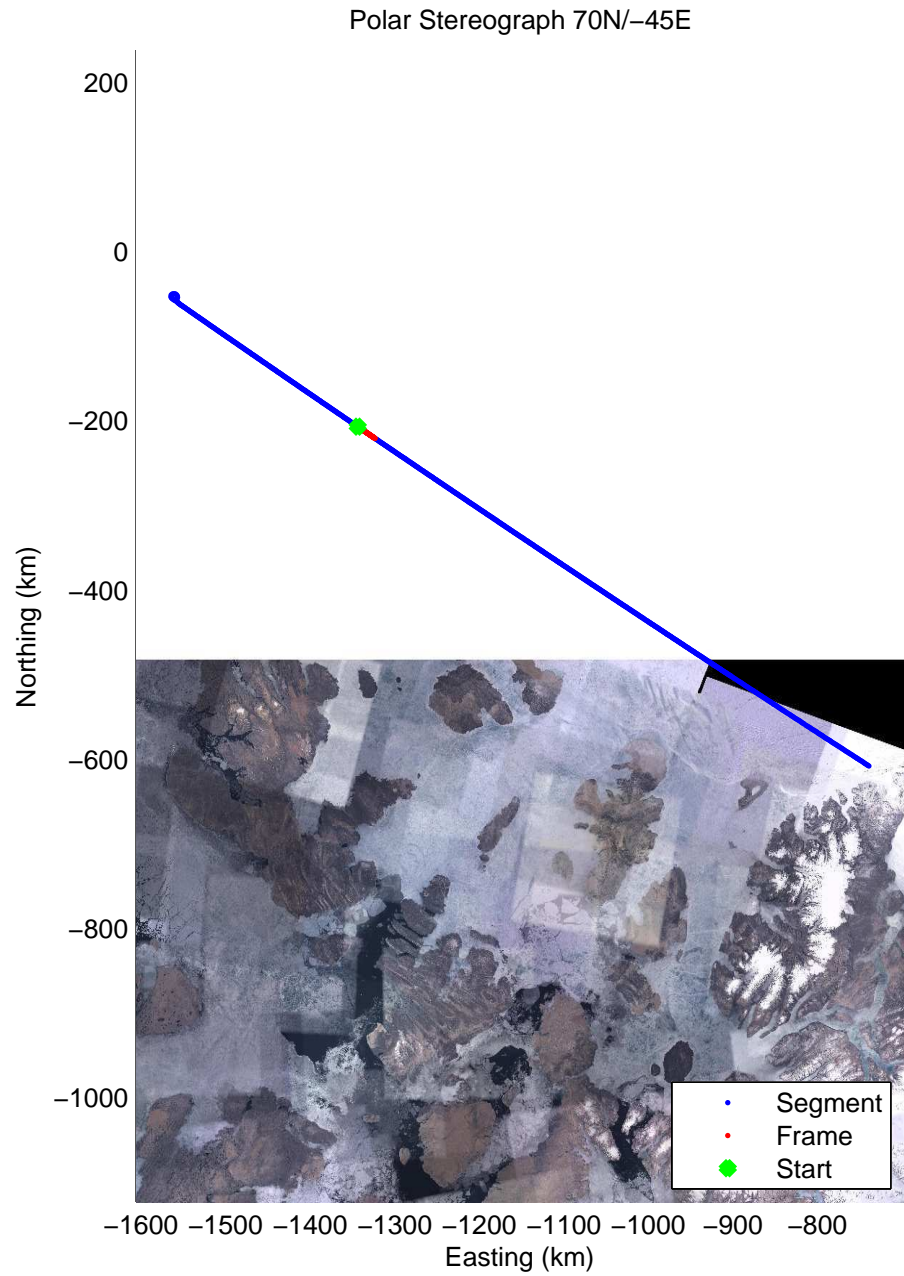
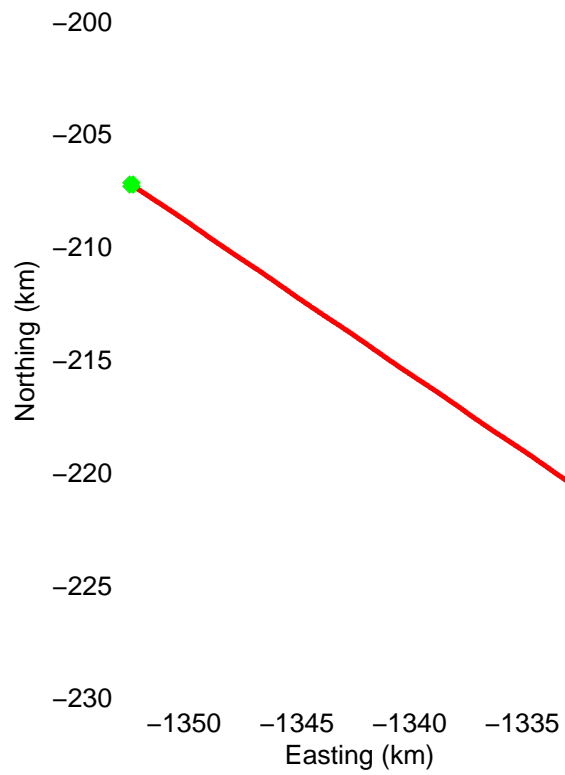
Data Frame ID: 20120322_01_043






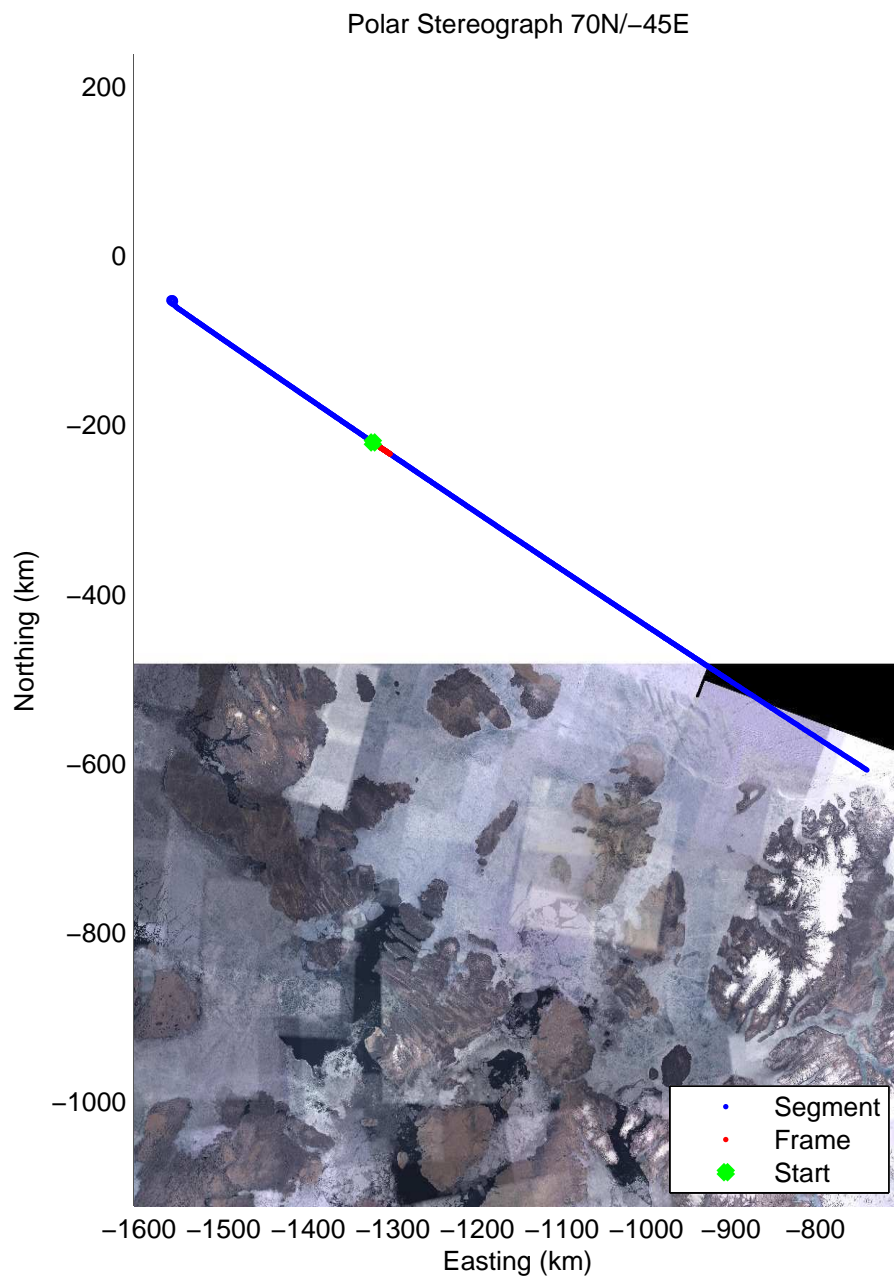
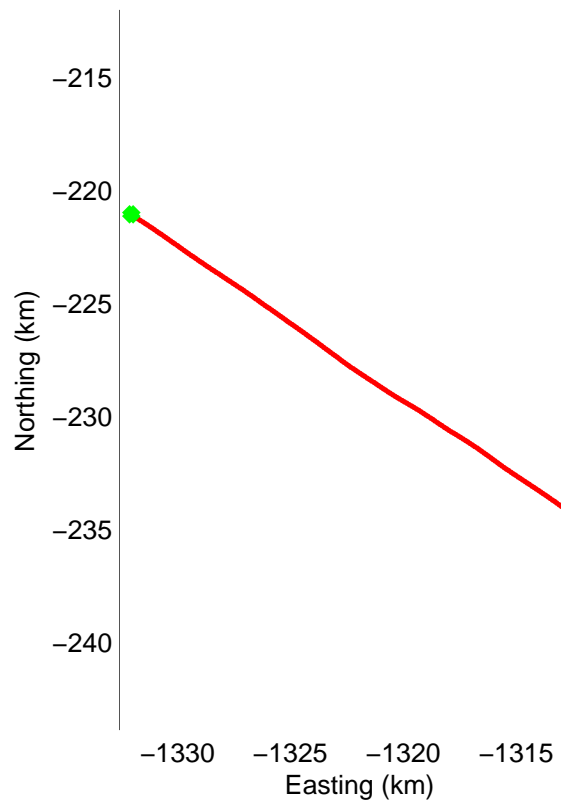
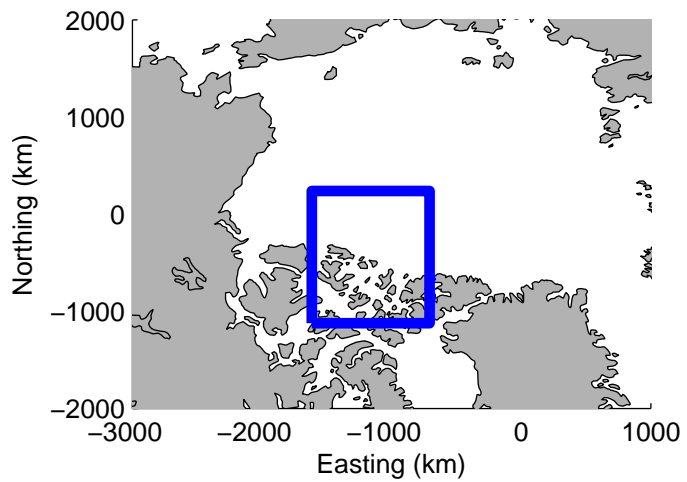
Data Frame ID: 20120322_01_044






Data Frame ID: 20120322_01_045

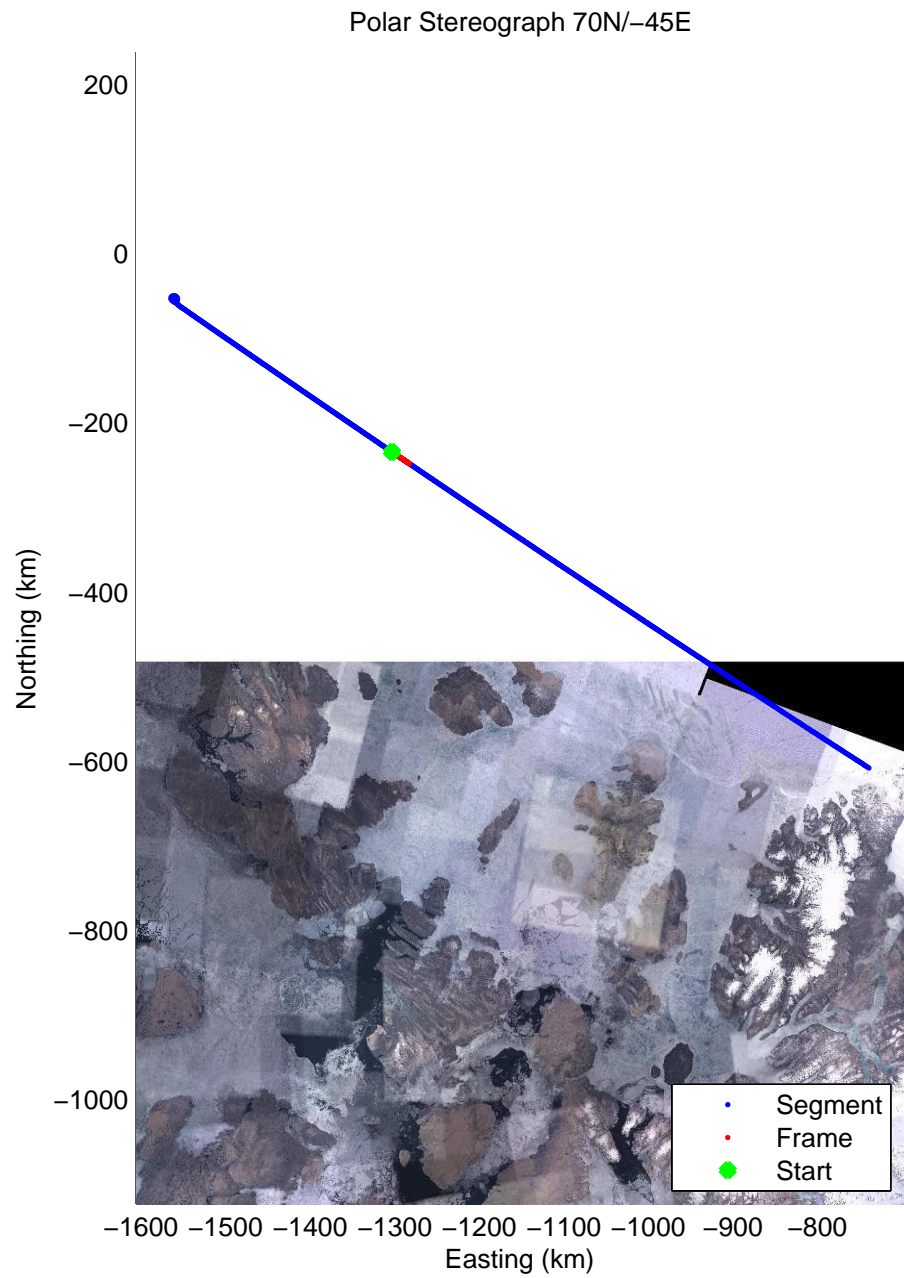
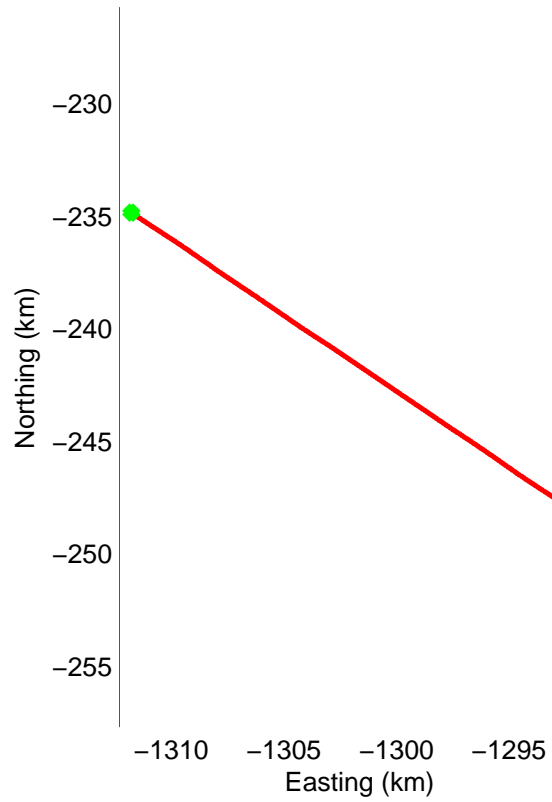





Data Frame ID: 20120322_01_046

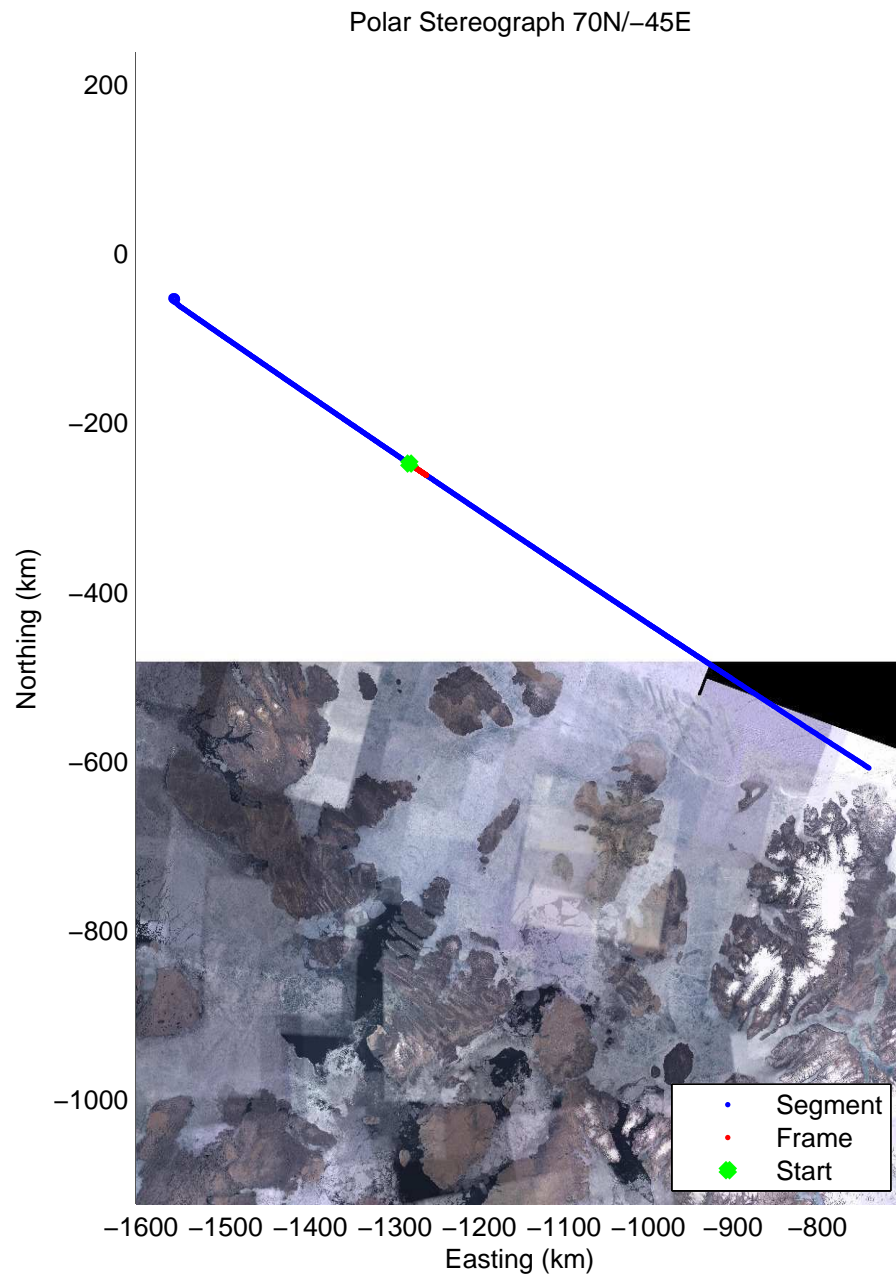
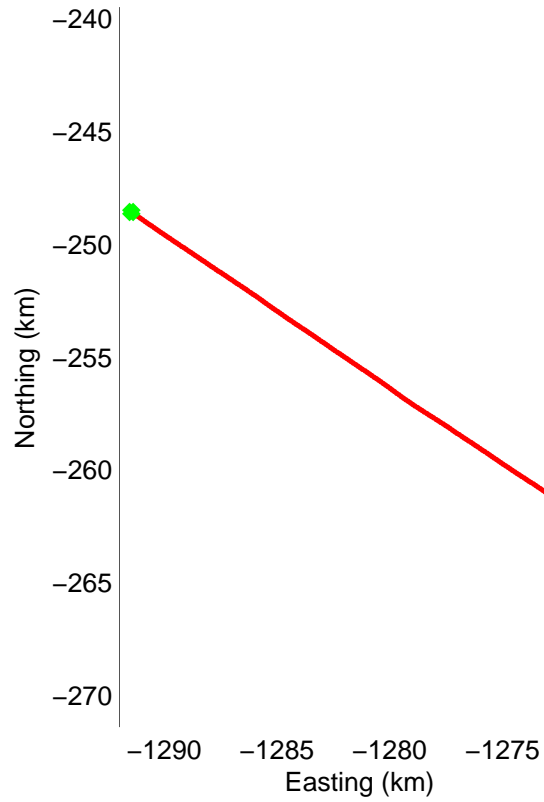
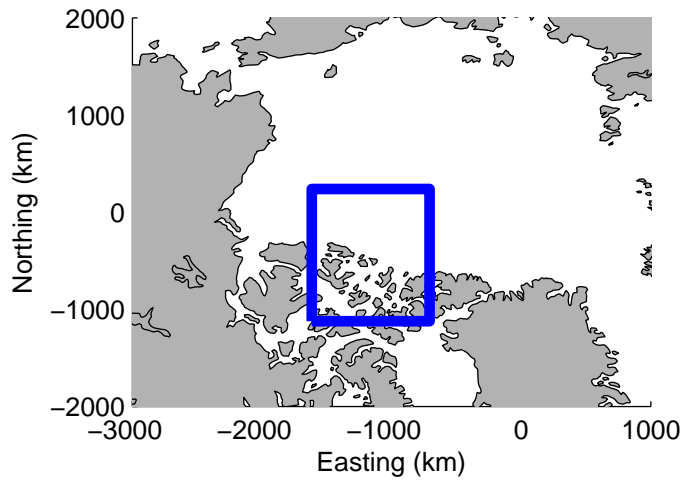


0.00 km	5.01 km	10.00 km	distance	14.99 km	19.98 km	24.97 km
77.579 N	77.612 N	77.643 N	latitude	77.676 N	77.708 N	77.740 N
125.580 W	125.436 W	125.289 W	longitude	125.144 W	125.001 W	124.853 W




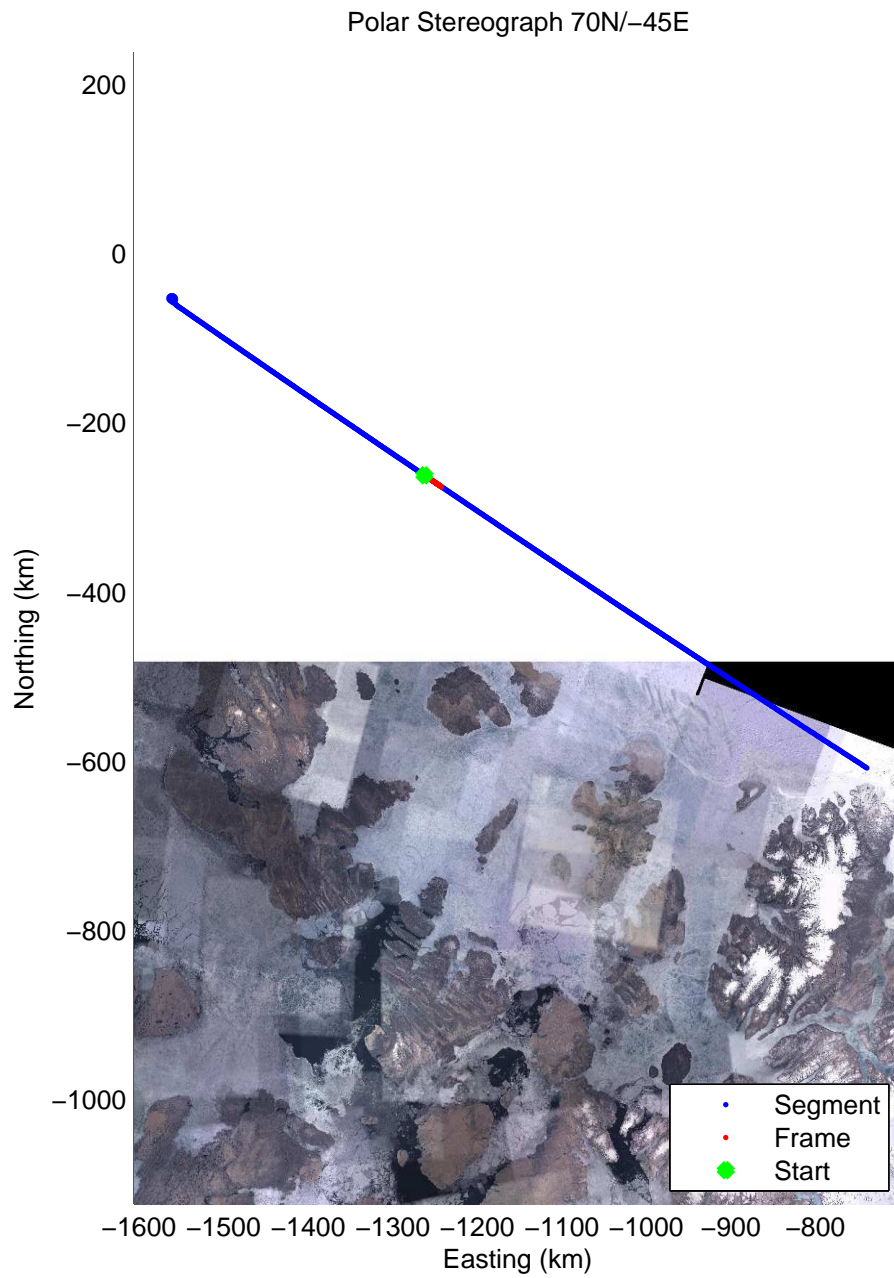
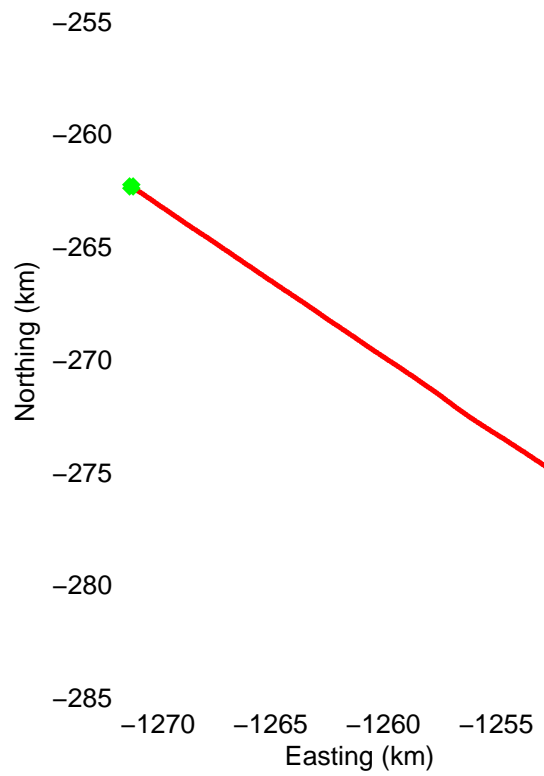
Data Frame ID: 20120322_01_047






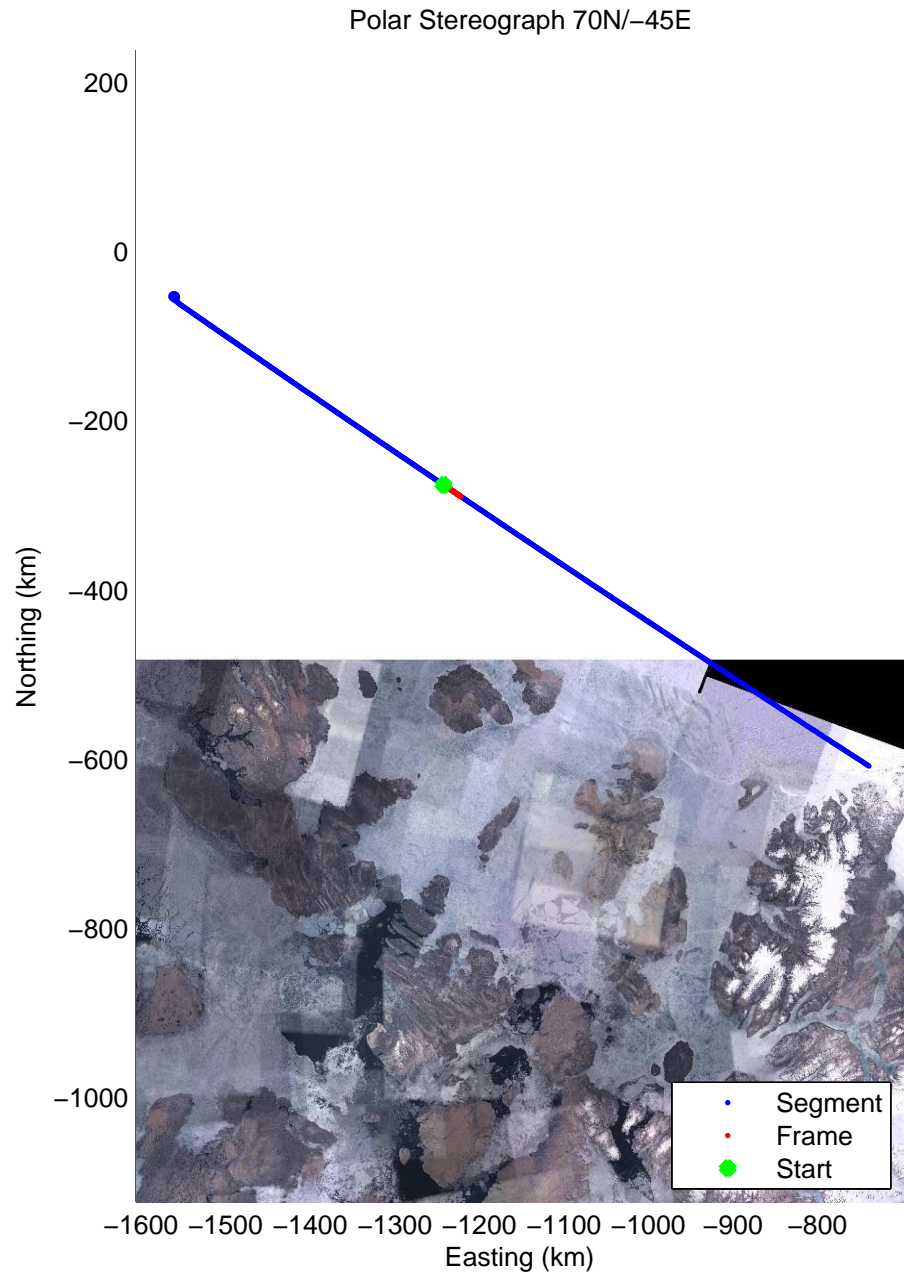
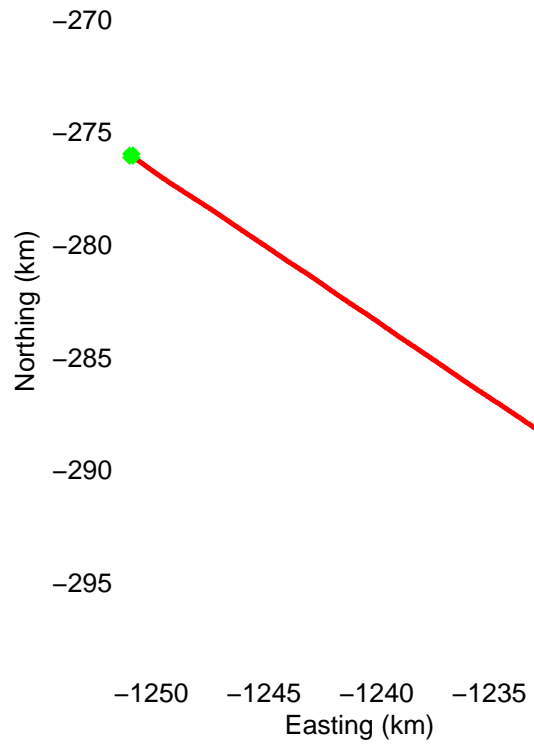
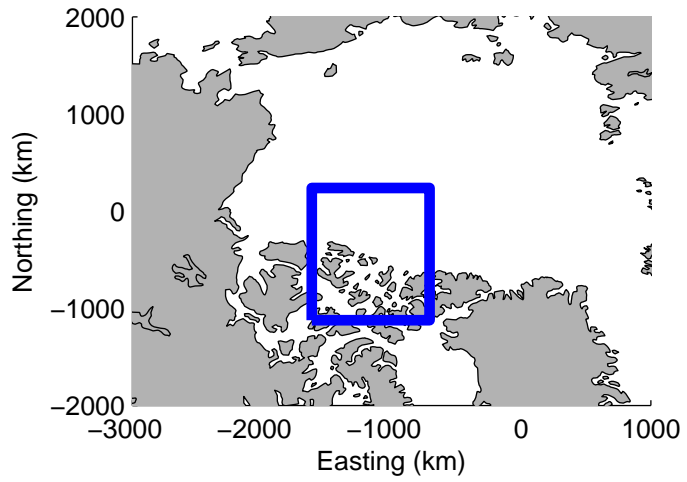
Data Frame ID: 20120322_01_048






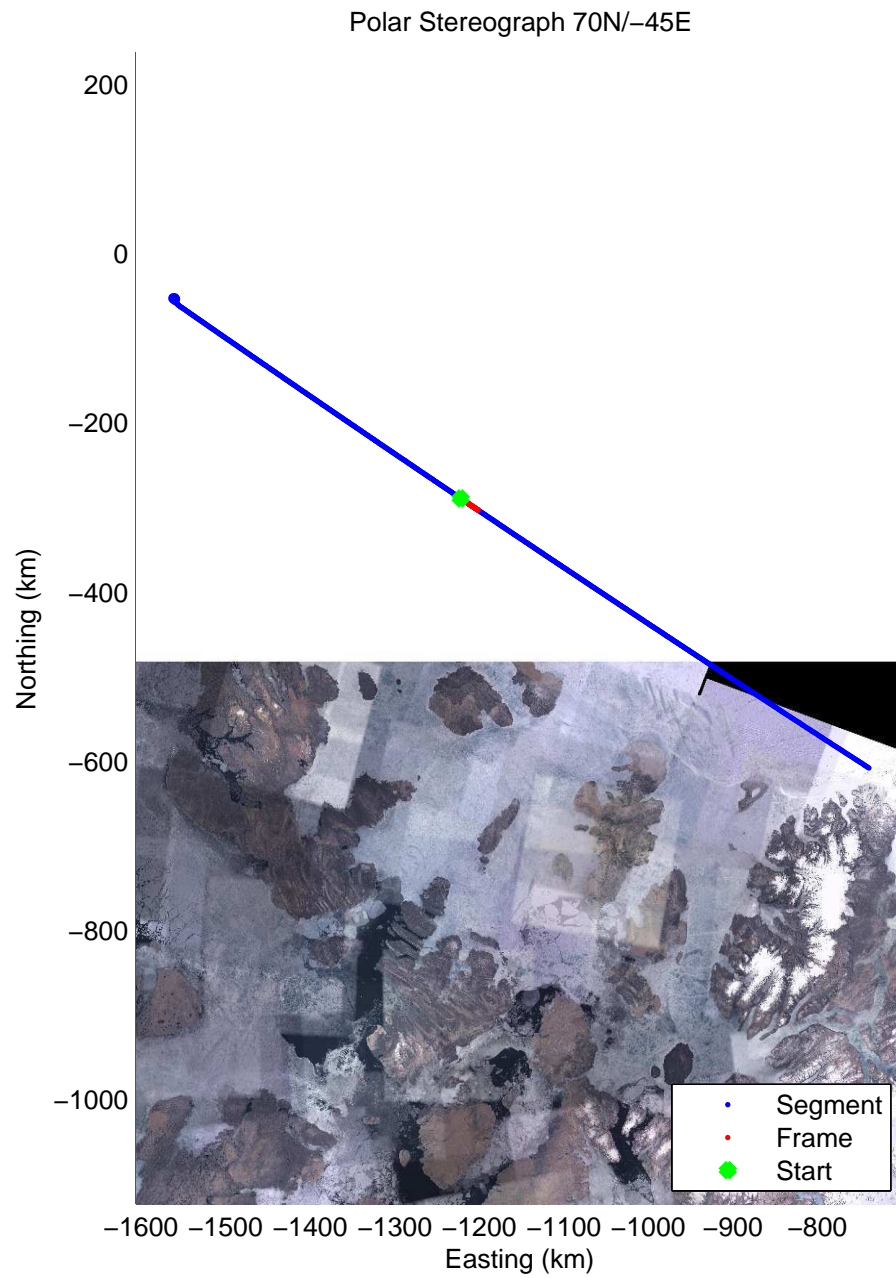
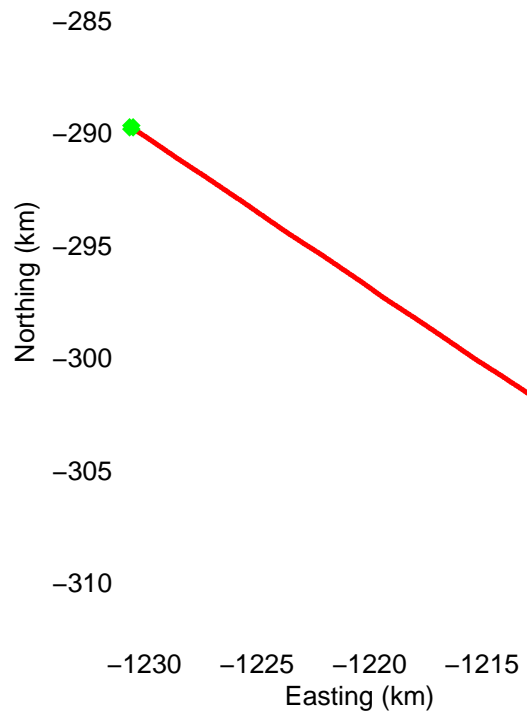
Data Frame ID: 20120322_01_049






Data Frame ID: 20120322_01_050

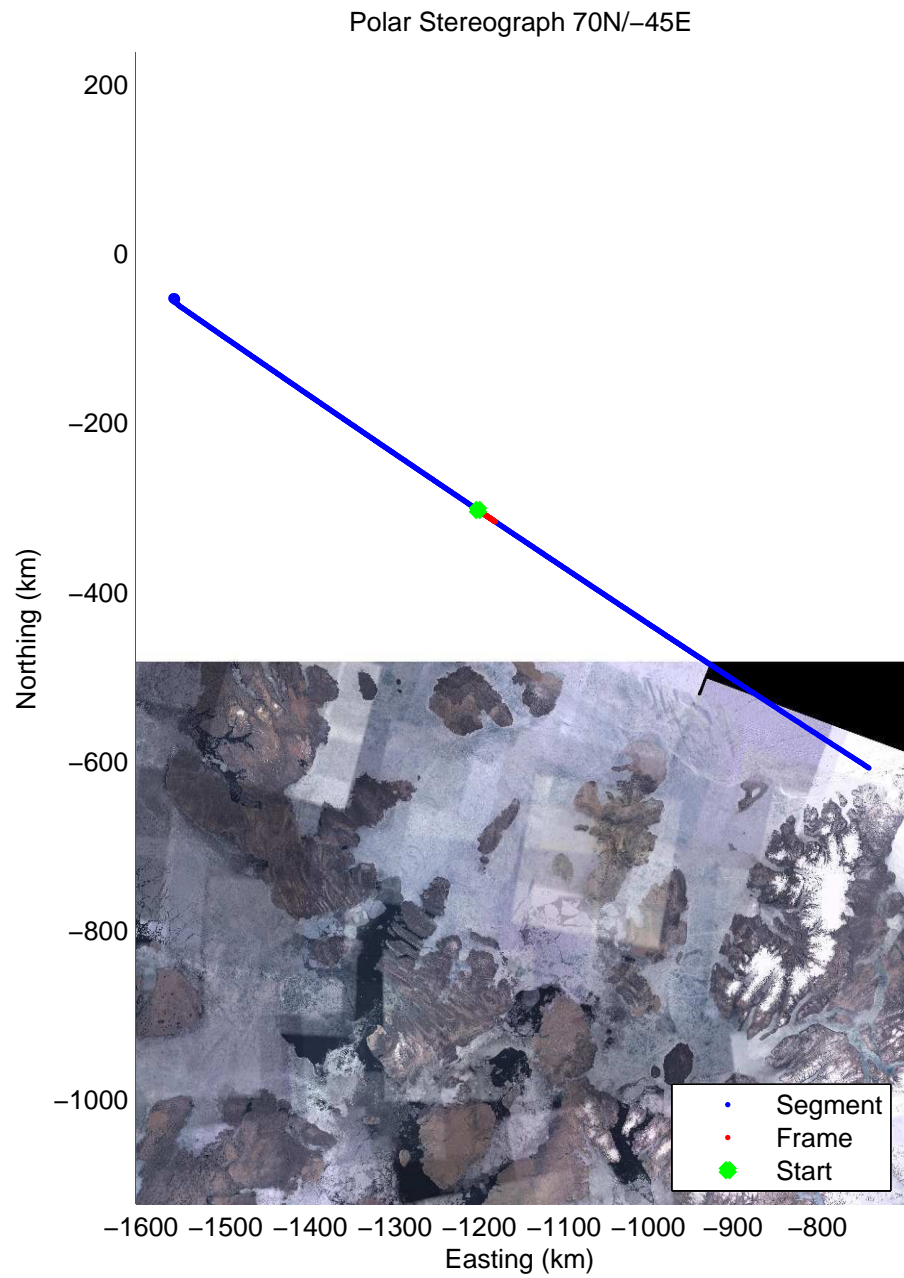
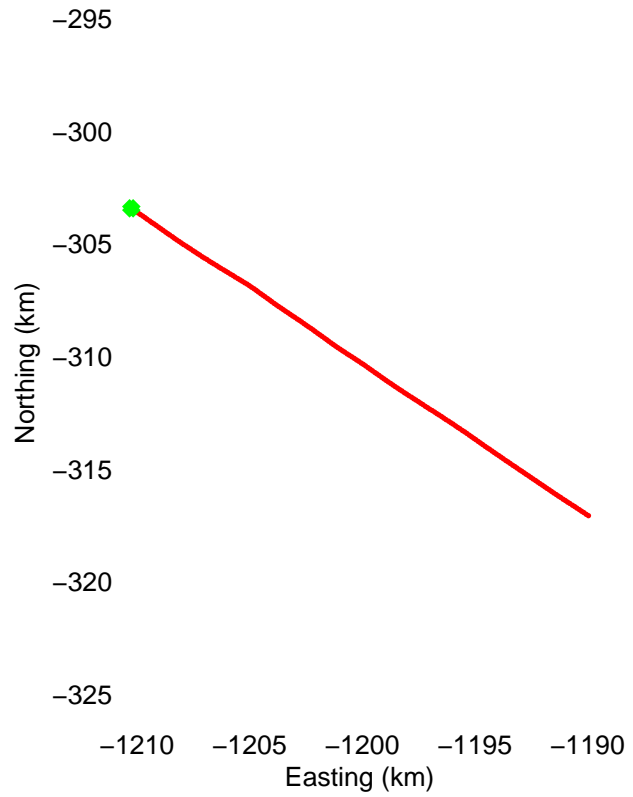
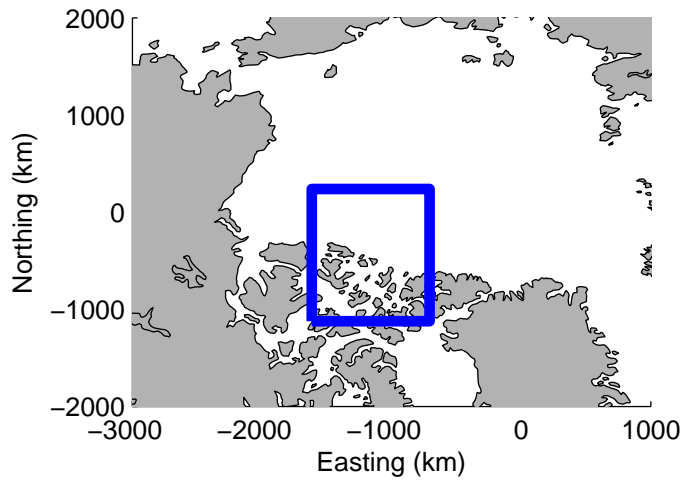





Data Frame ID: 20120322_01_051

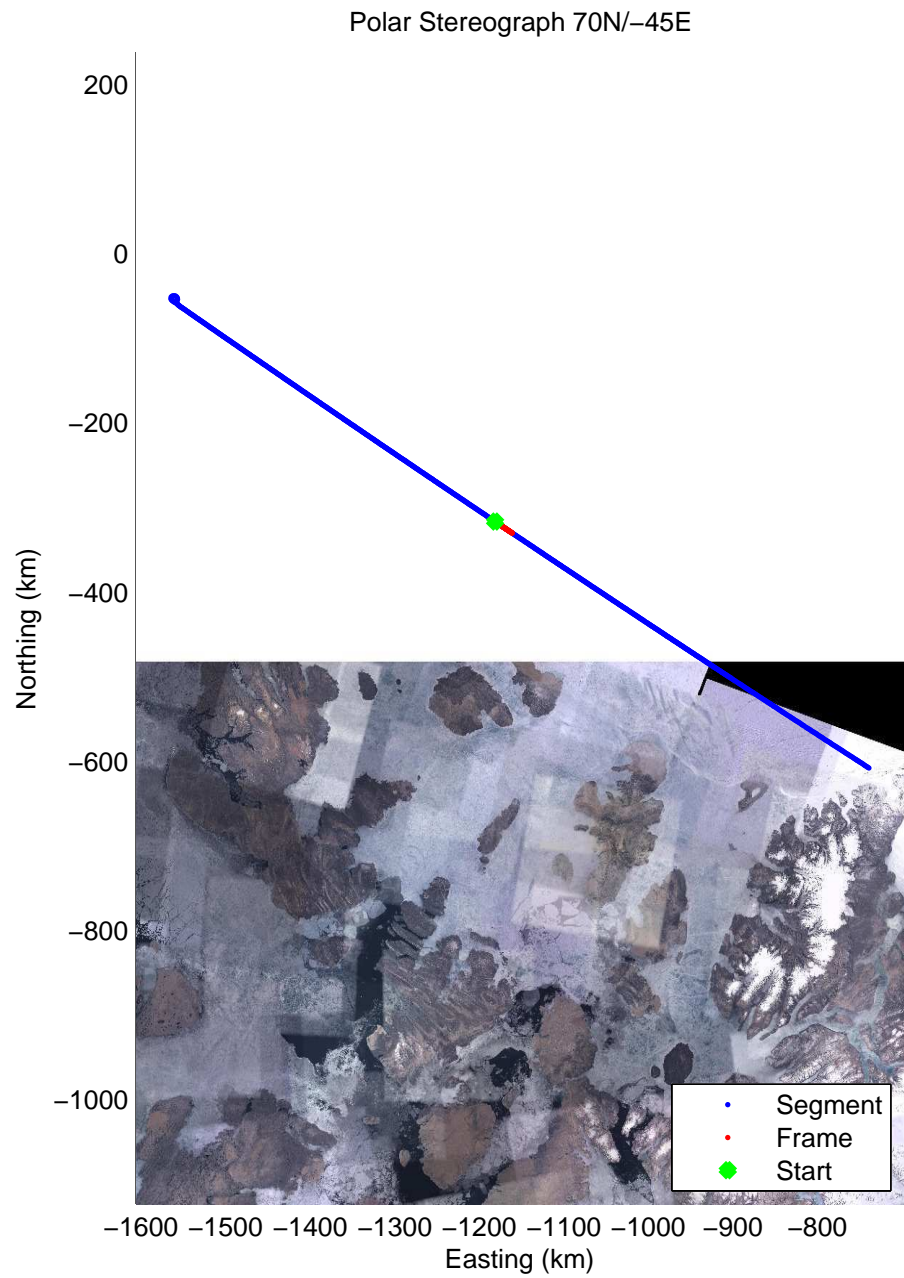
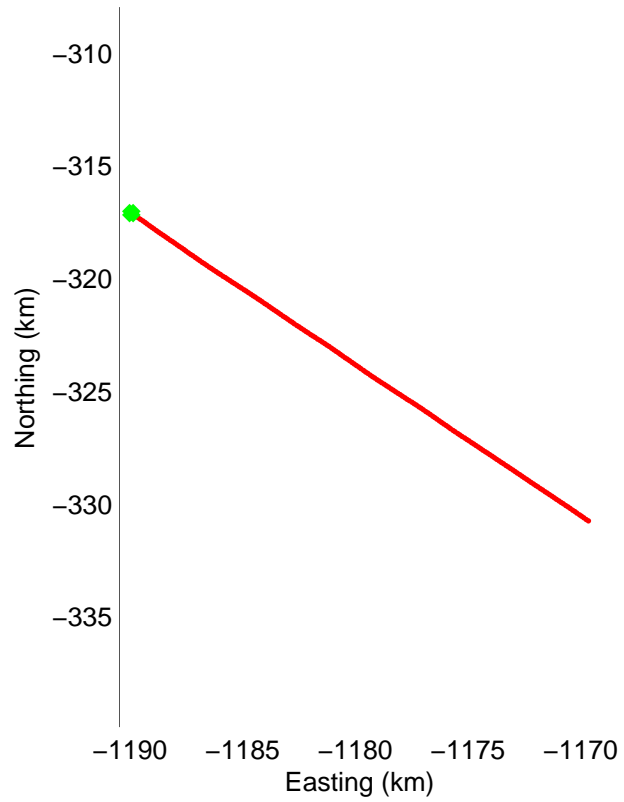


0.00 km	5.00 km	10.00 km	distance	14.99 km	19.99 km	24.97 km
78.365 N	78.396 N	78.426 N	latitude	78.456 N	78.486 N	78.516 N
121.753 W	121.590 W	121.426 W	longitude	121.261 W	121.096 W	120.929 W




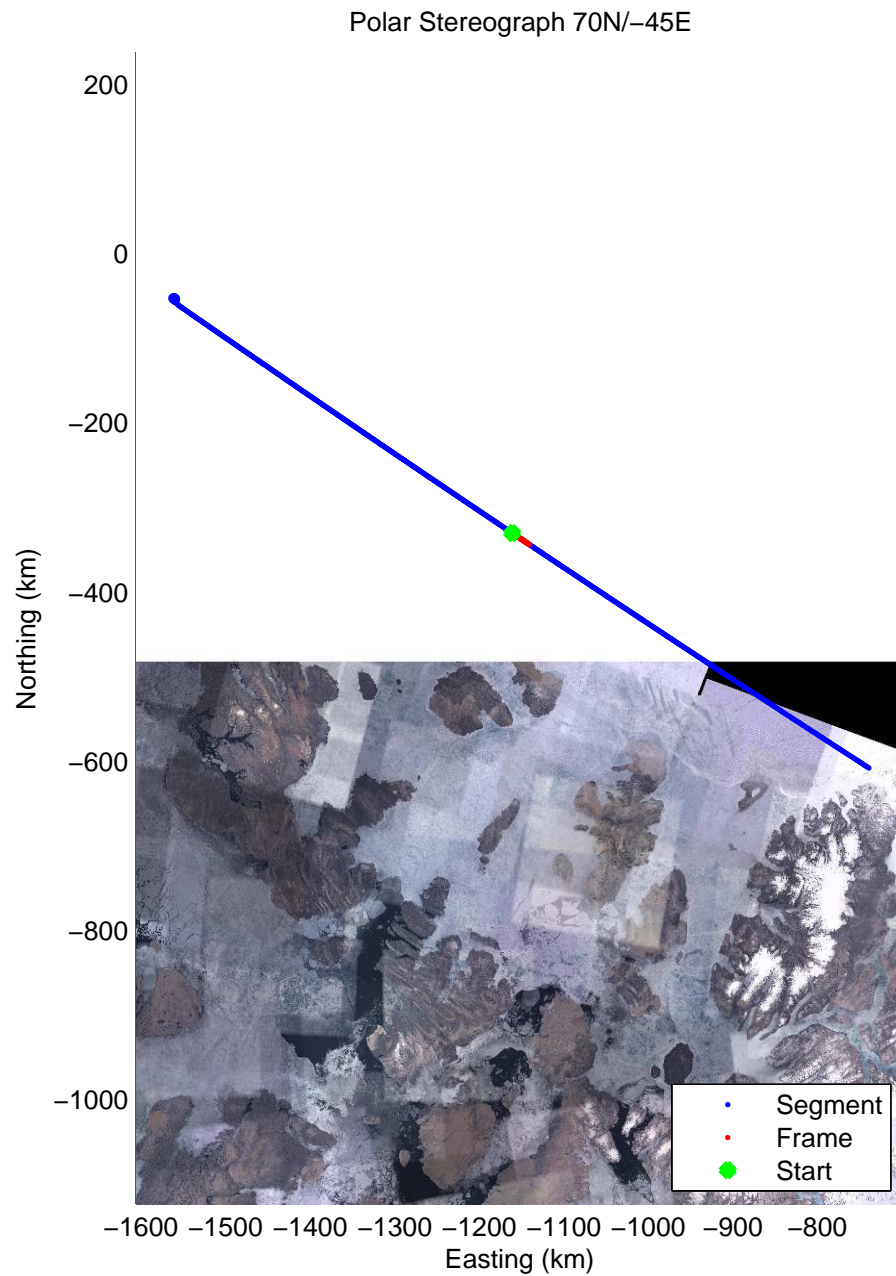
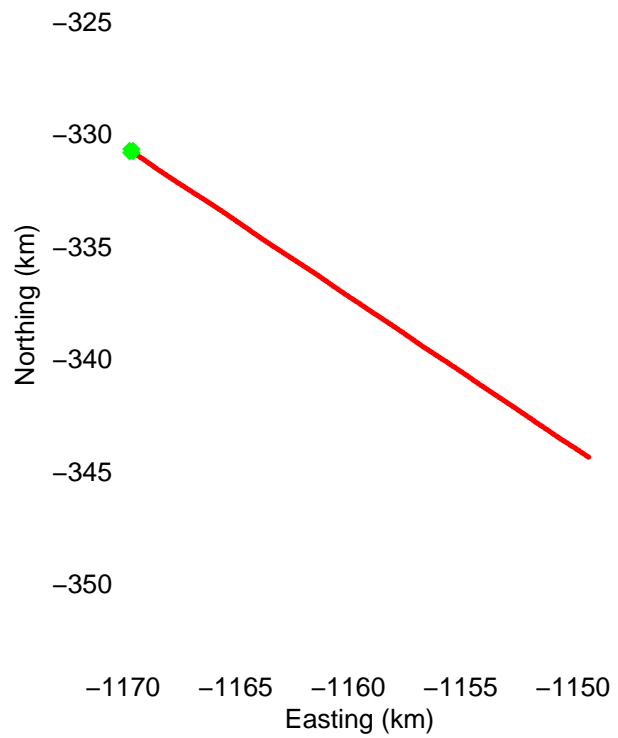
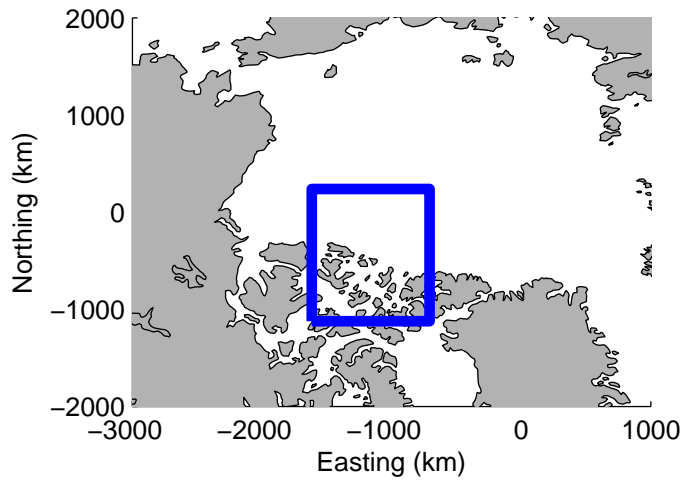
Data Frame ID: 20120322_01_052






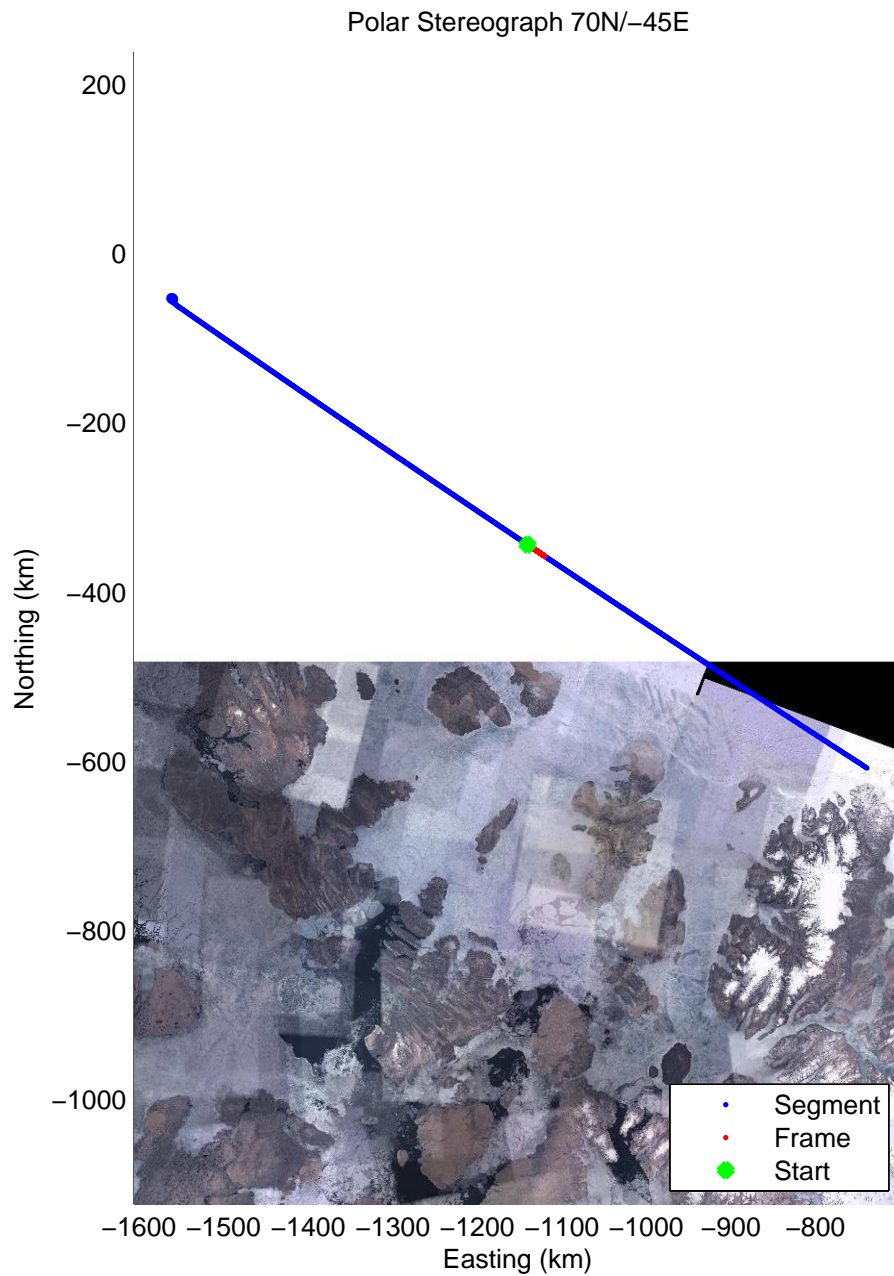
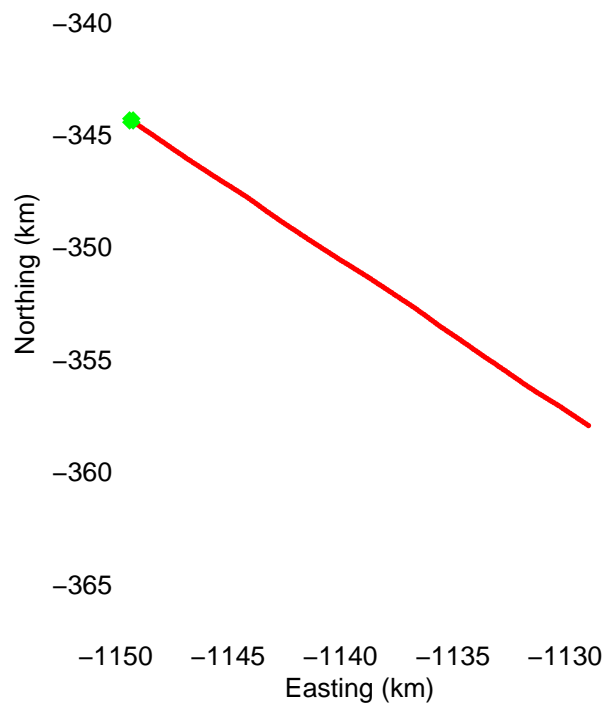
Data Frame ID: 20120322_01_053






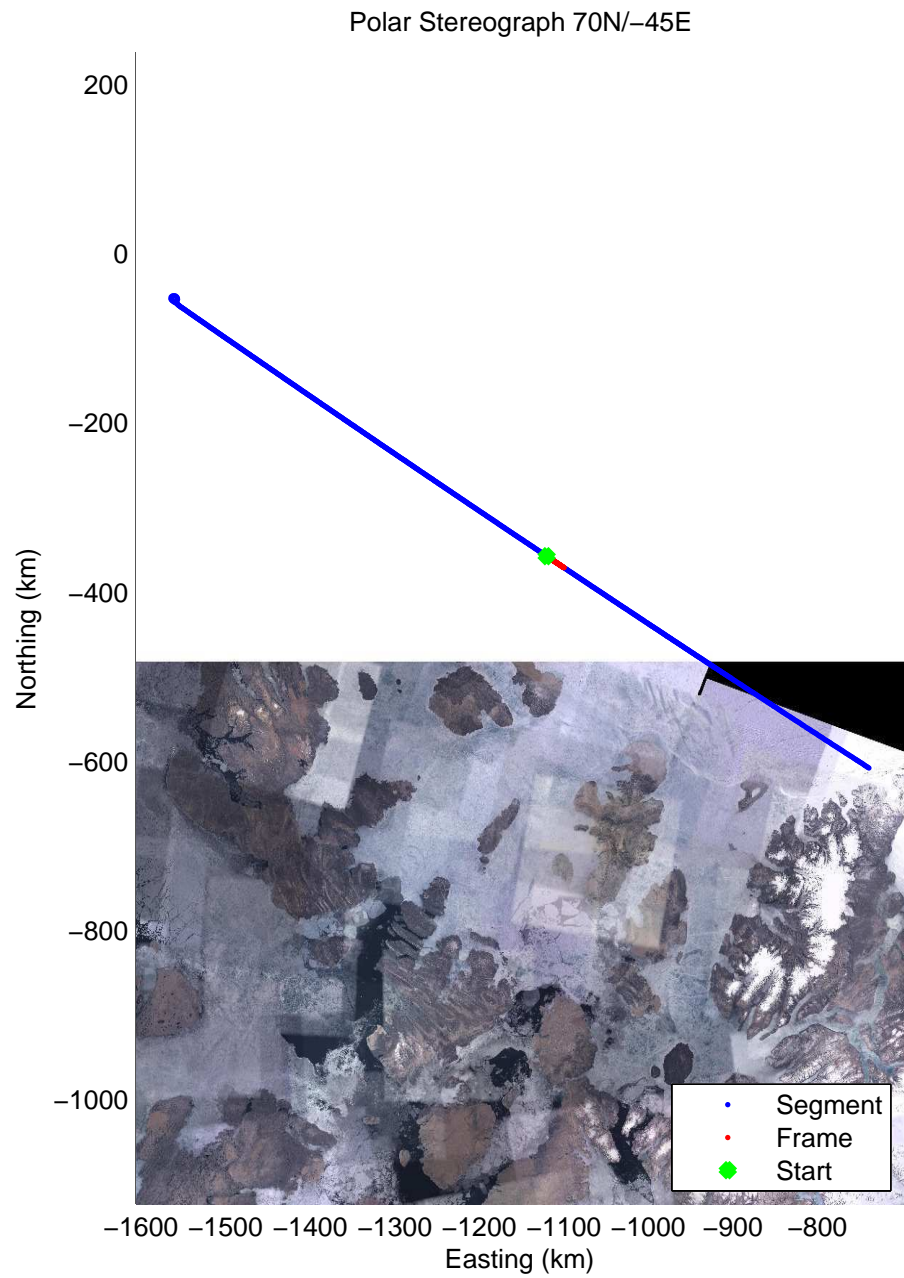
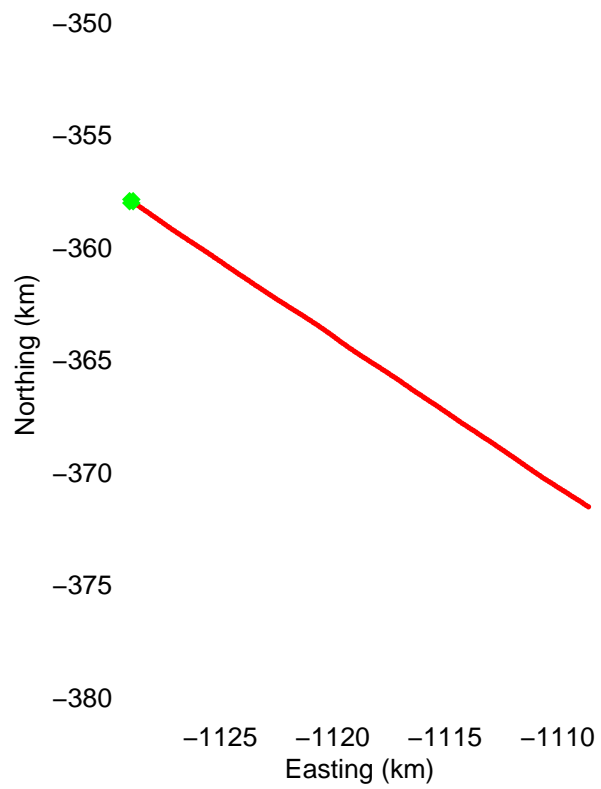
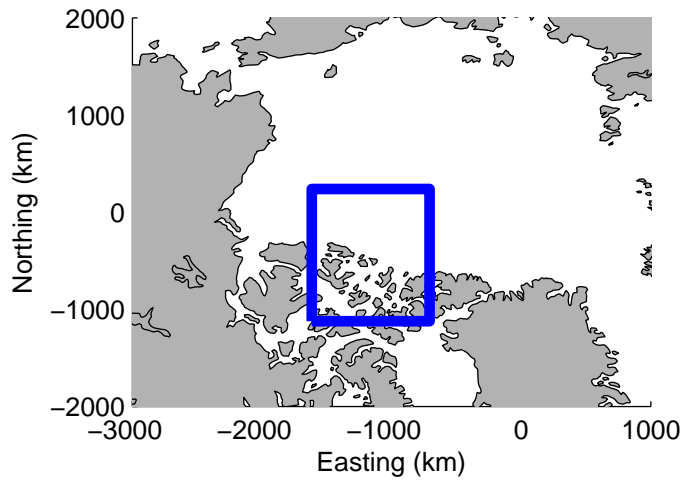
Data Frame ID: 20120322_01_054






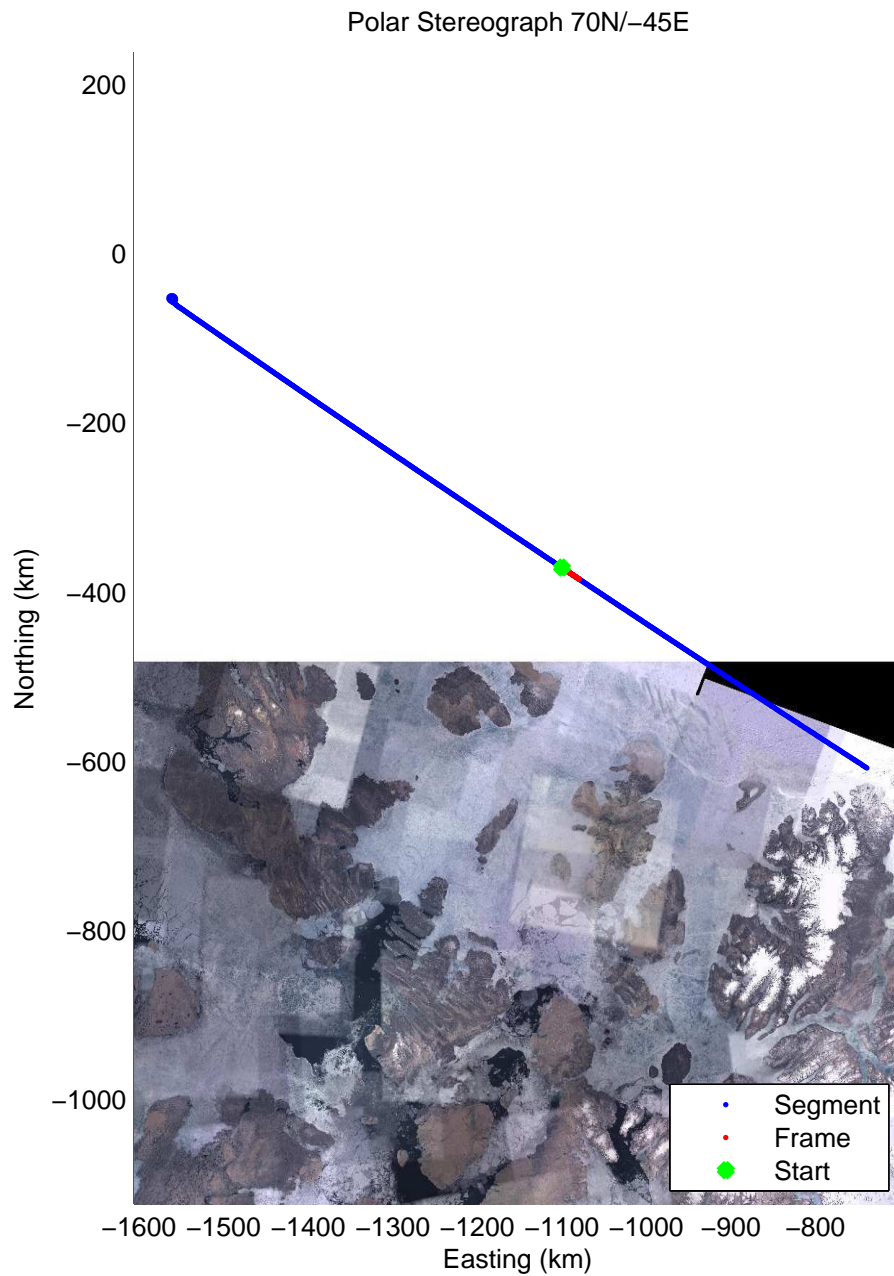
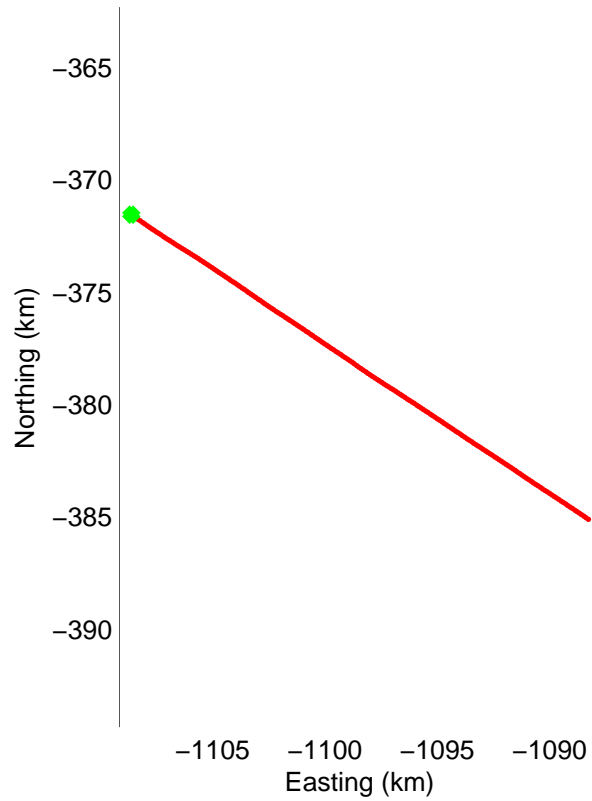
Data Frame ID: 20120322_01_055






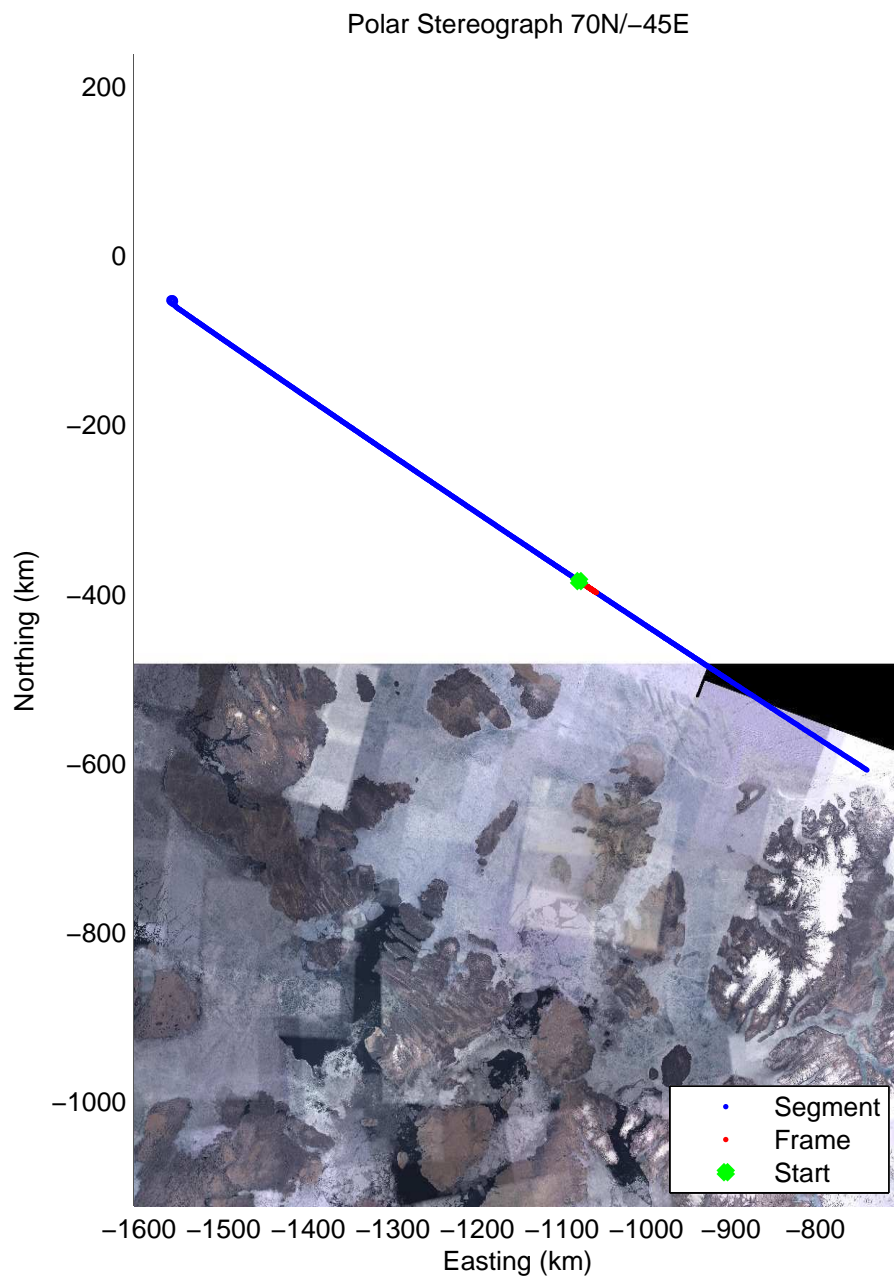
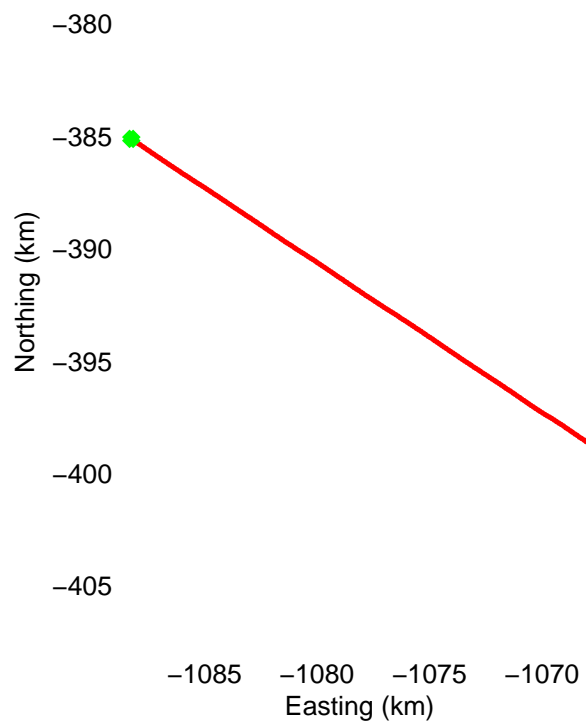
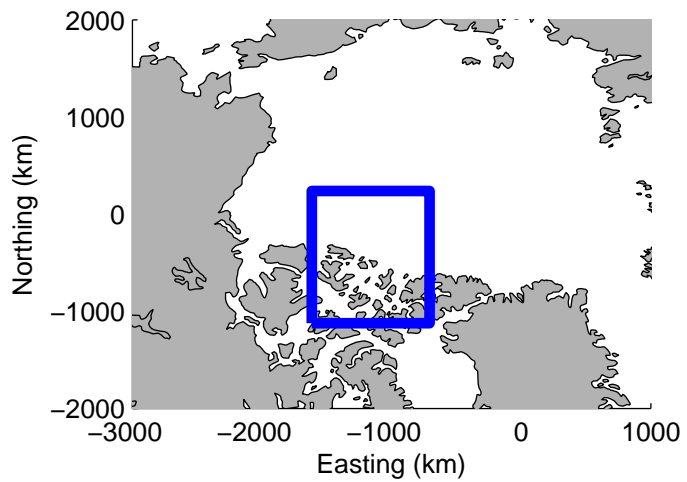
Data Frame ID: 20120322_01_056






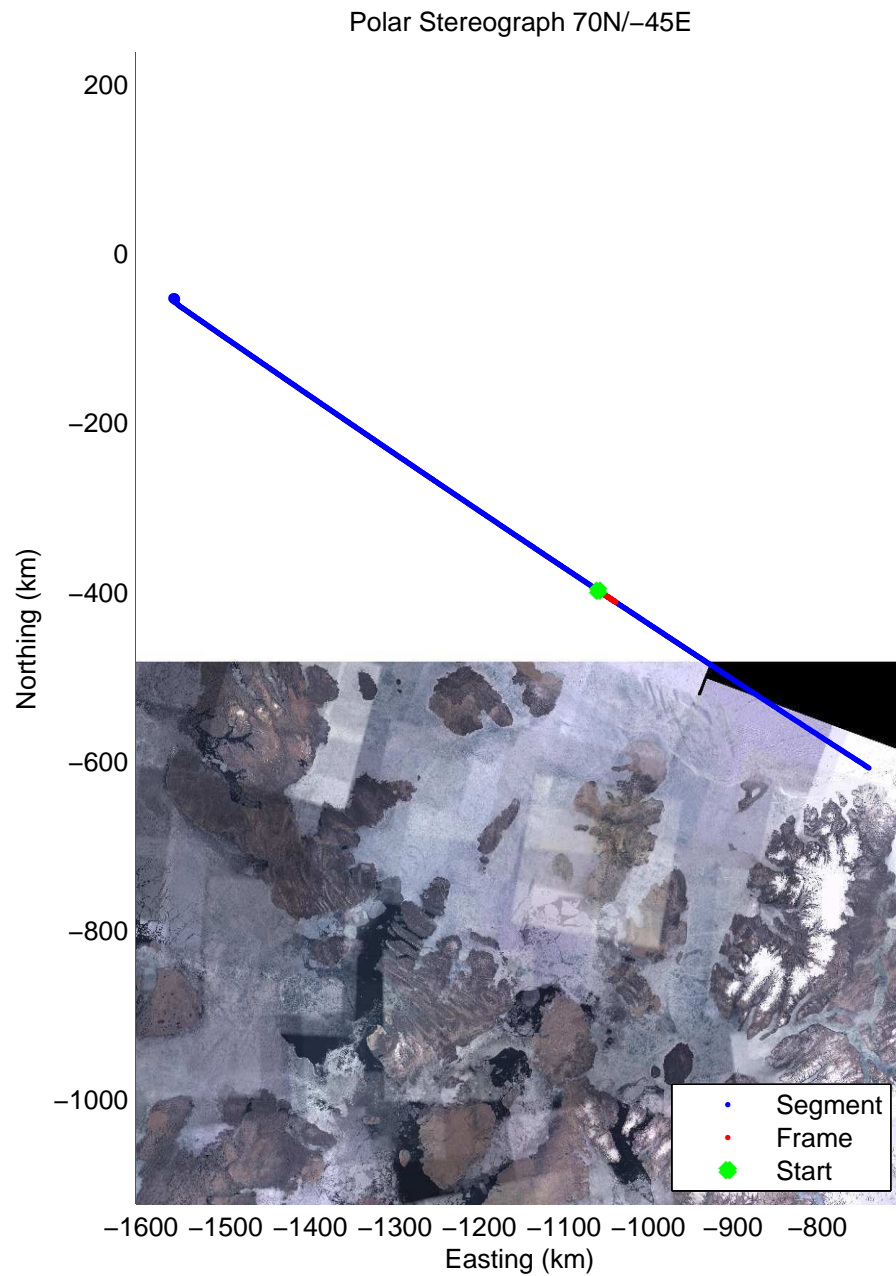
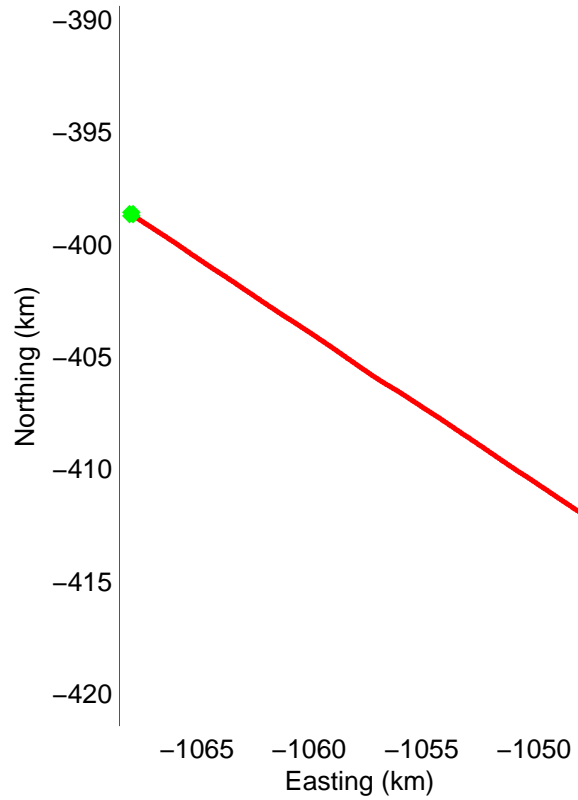
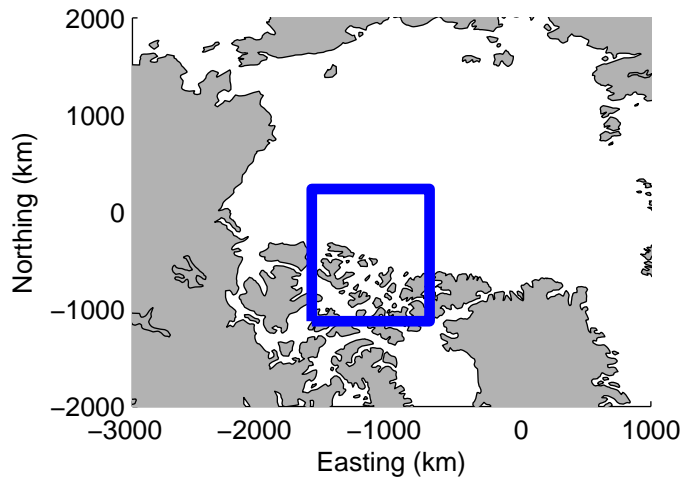
Data Frame ID: 20120322_01_057






Data Frame ID: 20120322_01_058

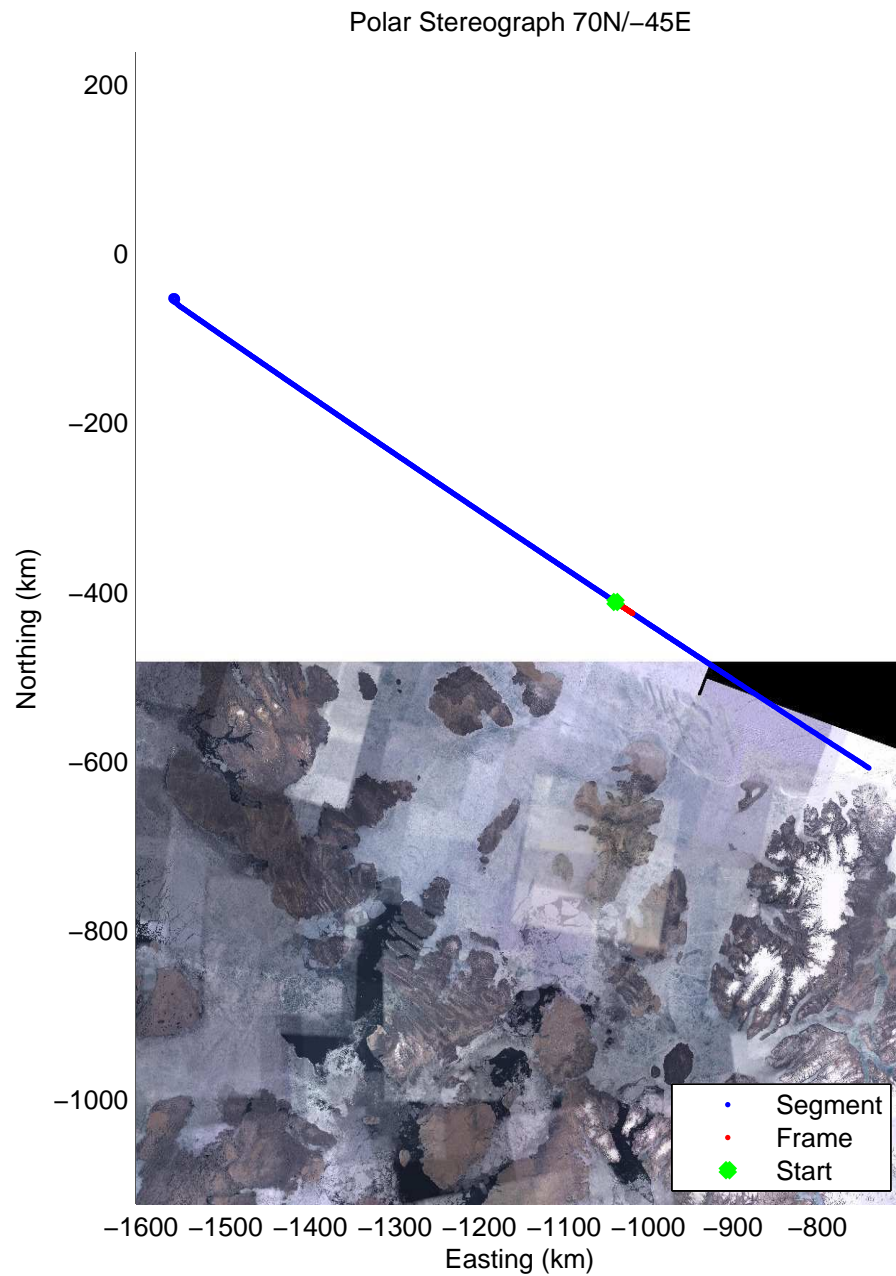
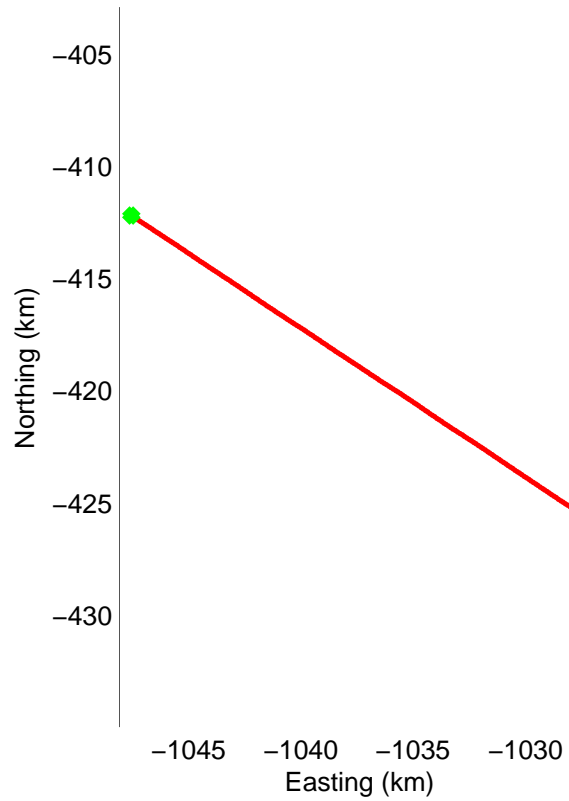
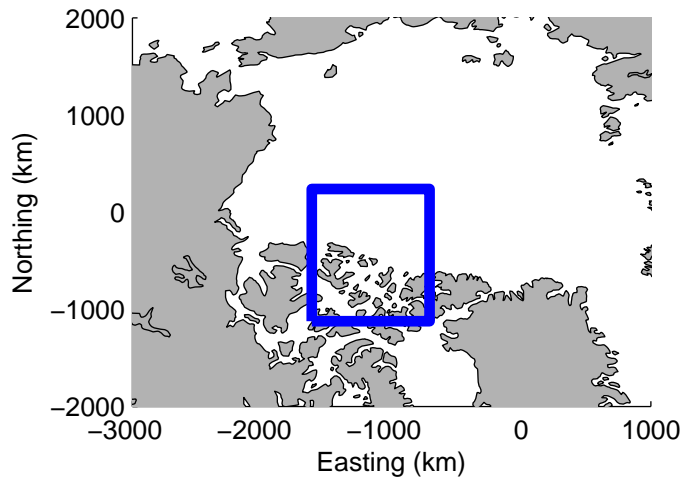





Data Frame ID: 20120322_01_059

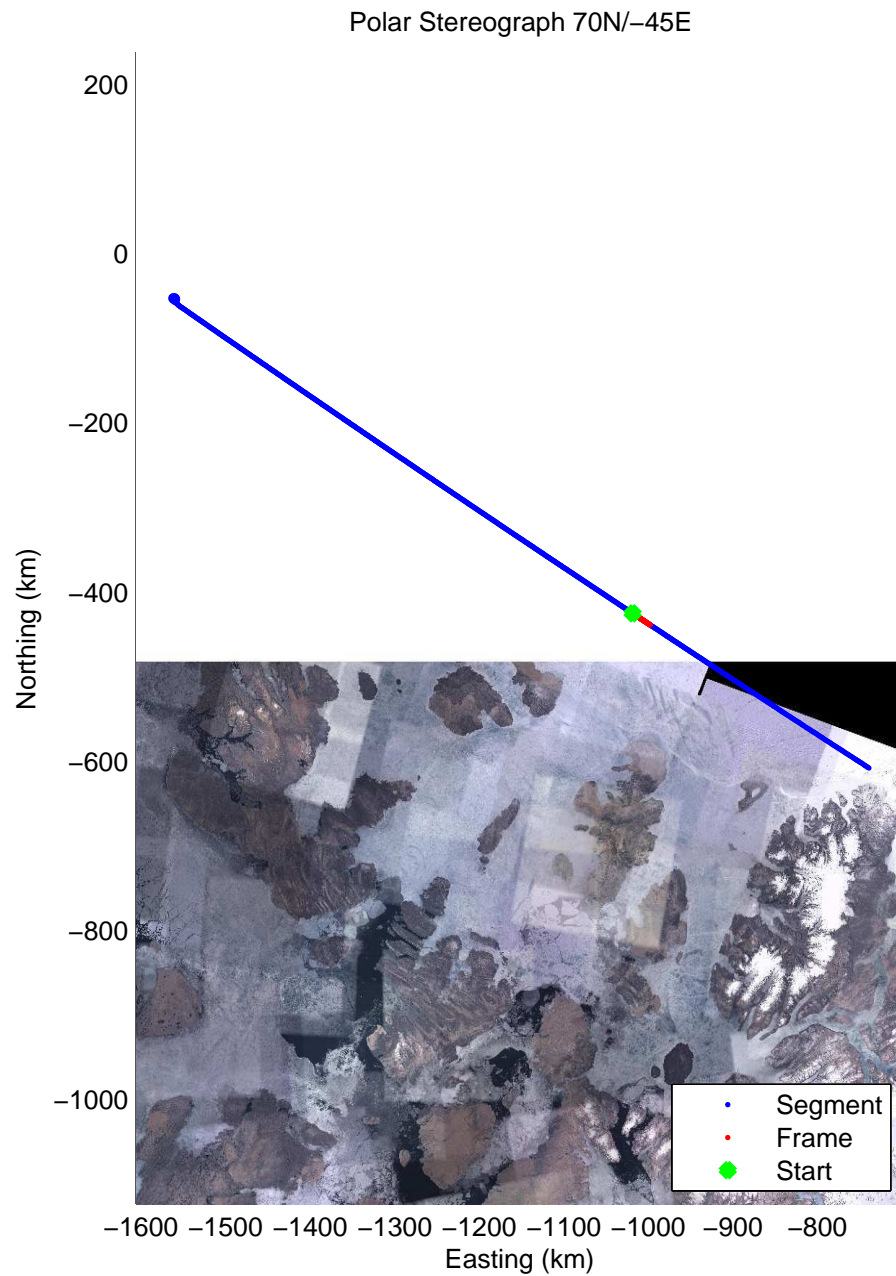
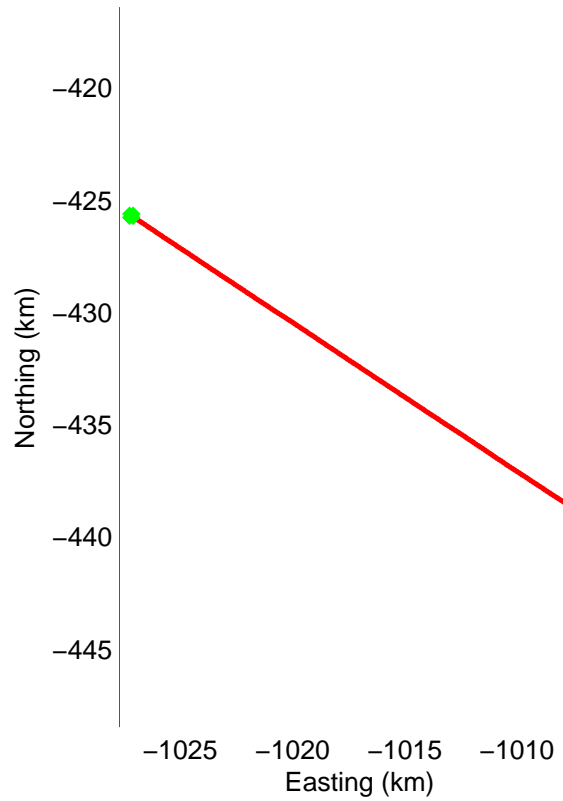
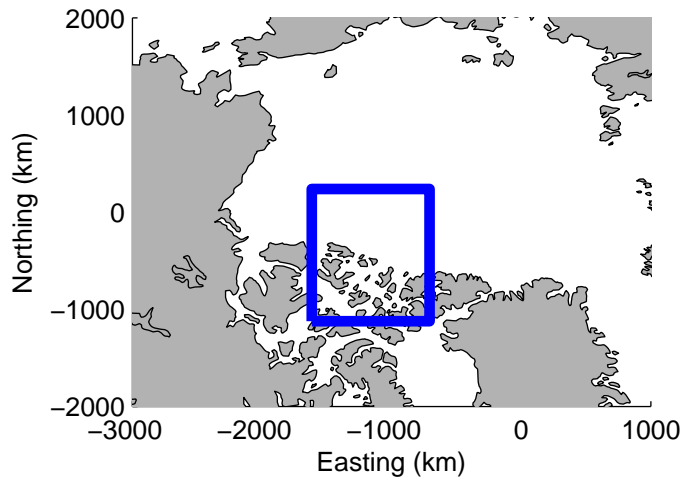


0.00 km	5.00 km	10.00 km	distance	14.99 km	19.98 km	24.98 km
79.503 N	79.529 N	79.555 N	latitude	79.581 N	79.607 N	79.632 N
114.534 W	114.335 W	114.135 W	longitude	113.934 W	113.731 W	113.528 W




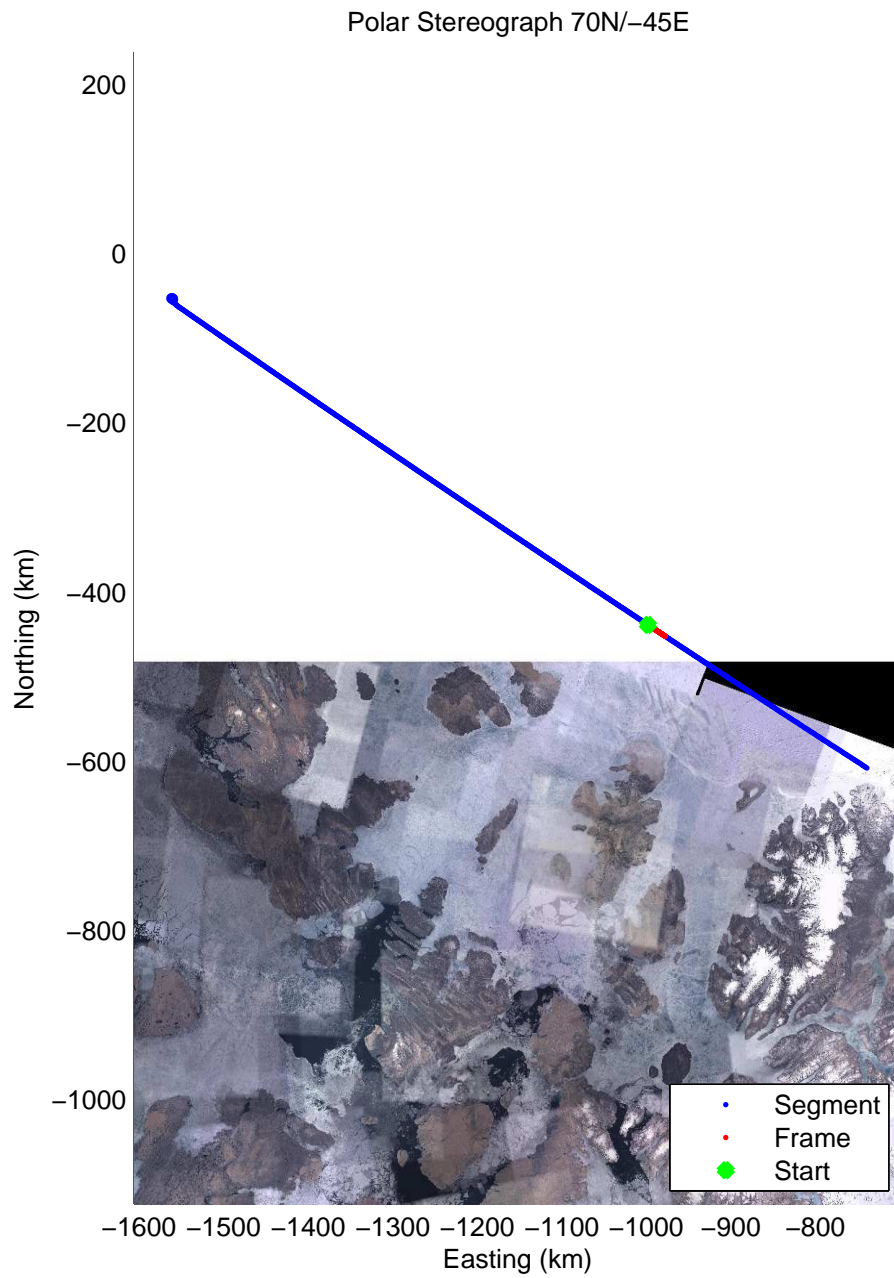
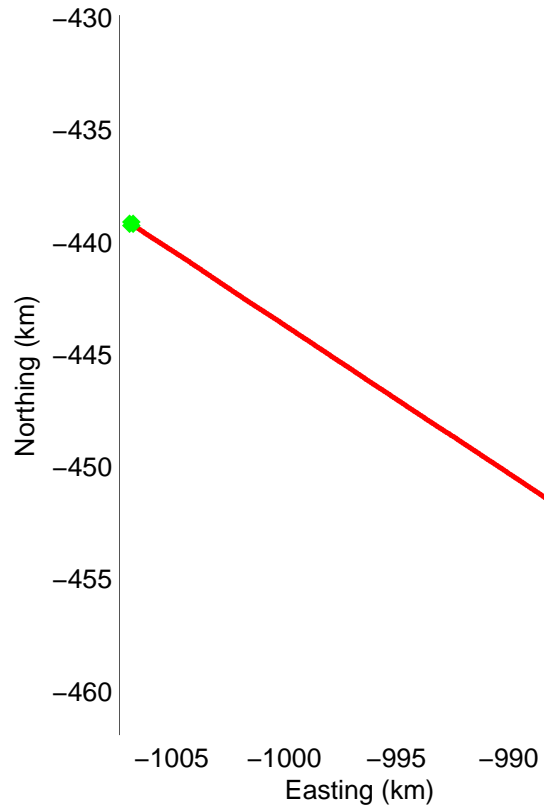
Data Frame ID: 20120322_01_060



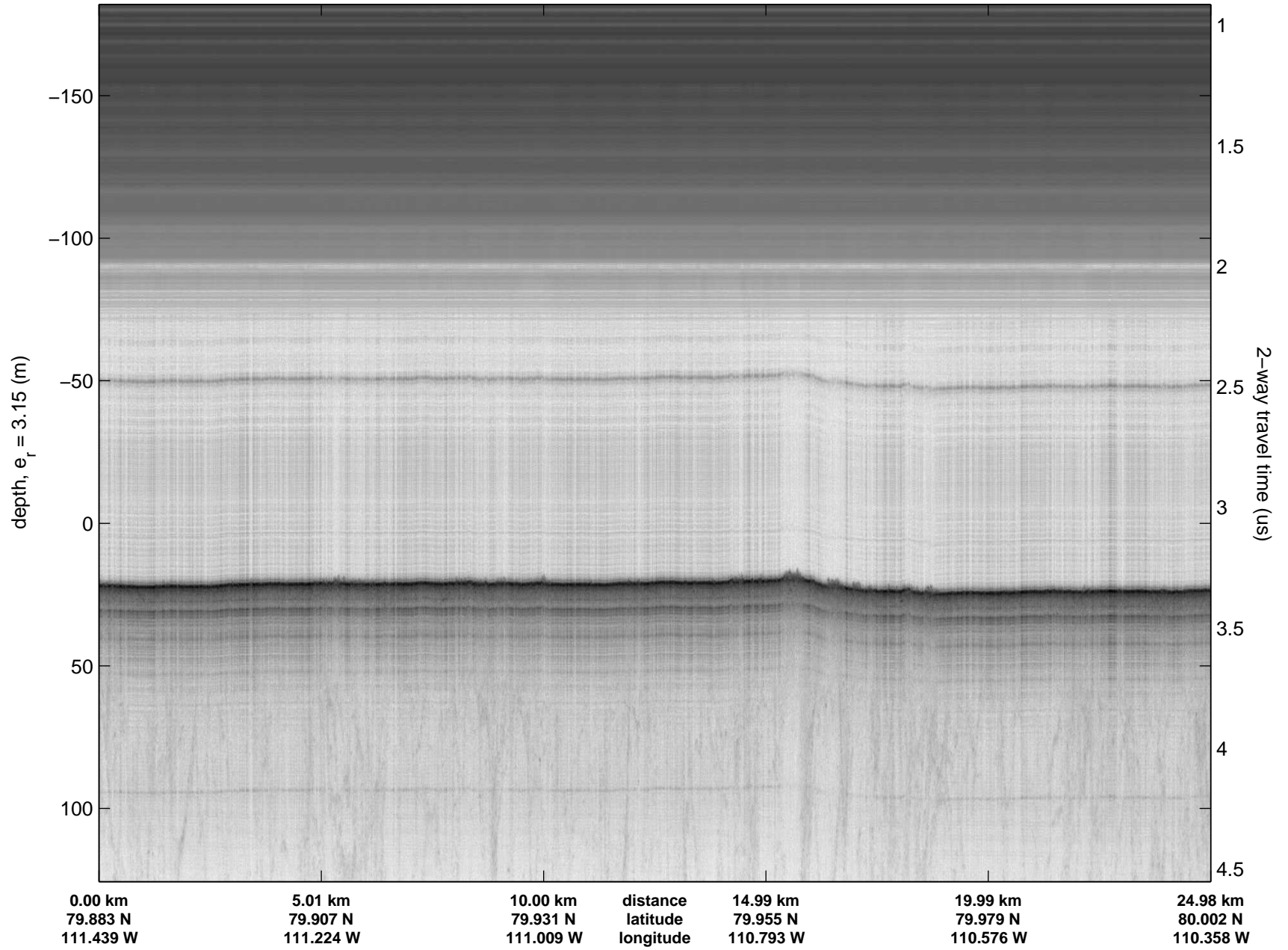


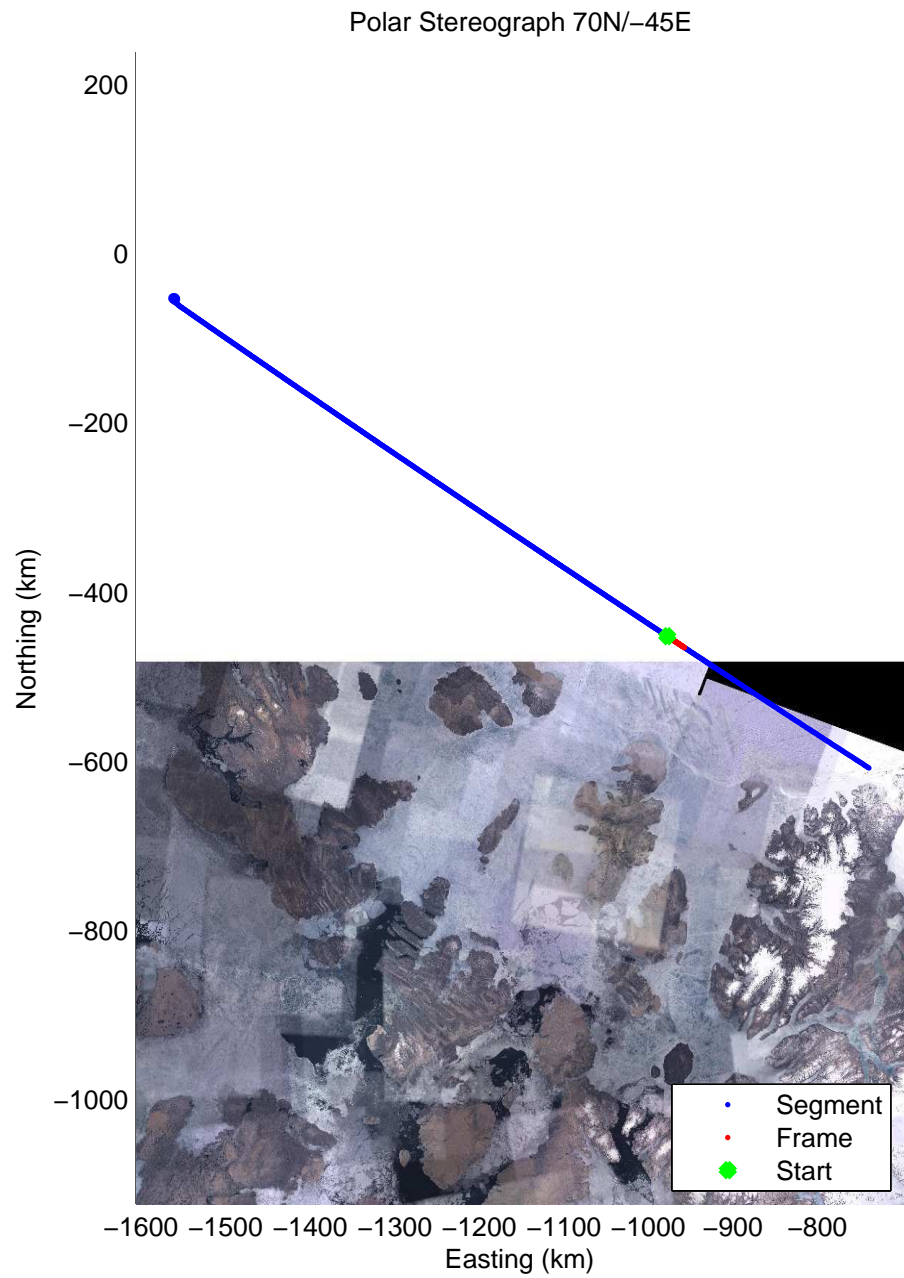
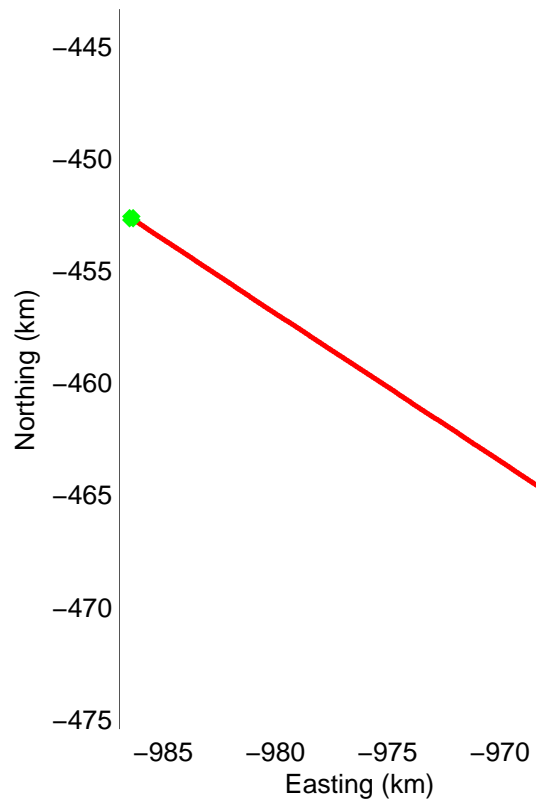
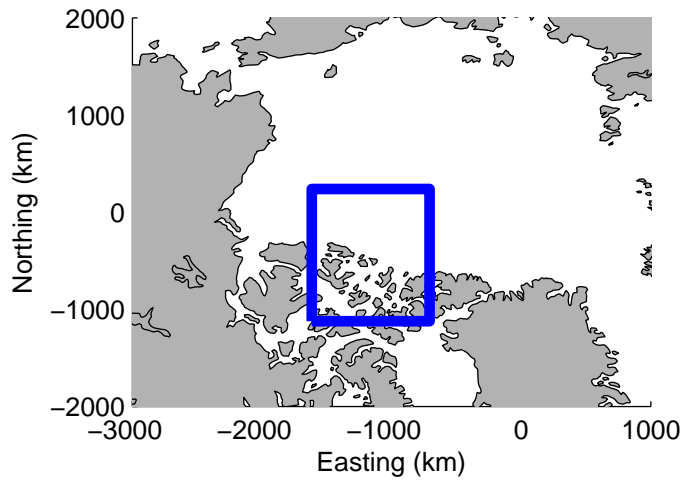
Data Frame ID: 20120322_01_061






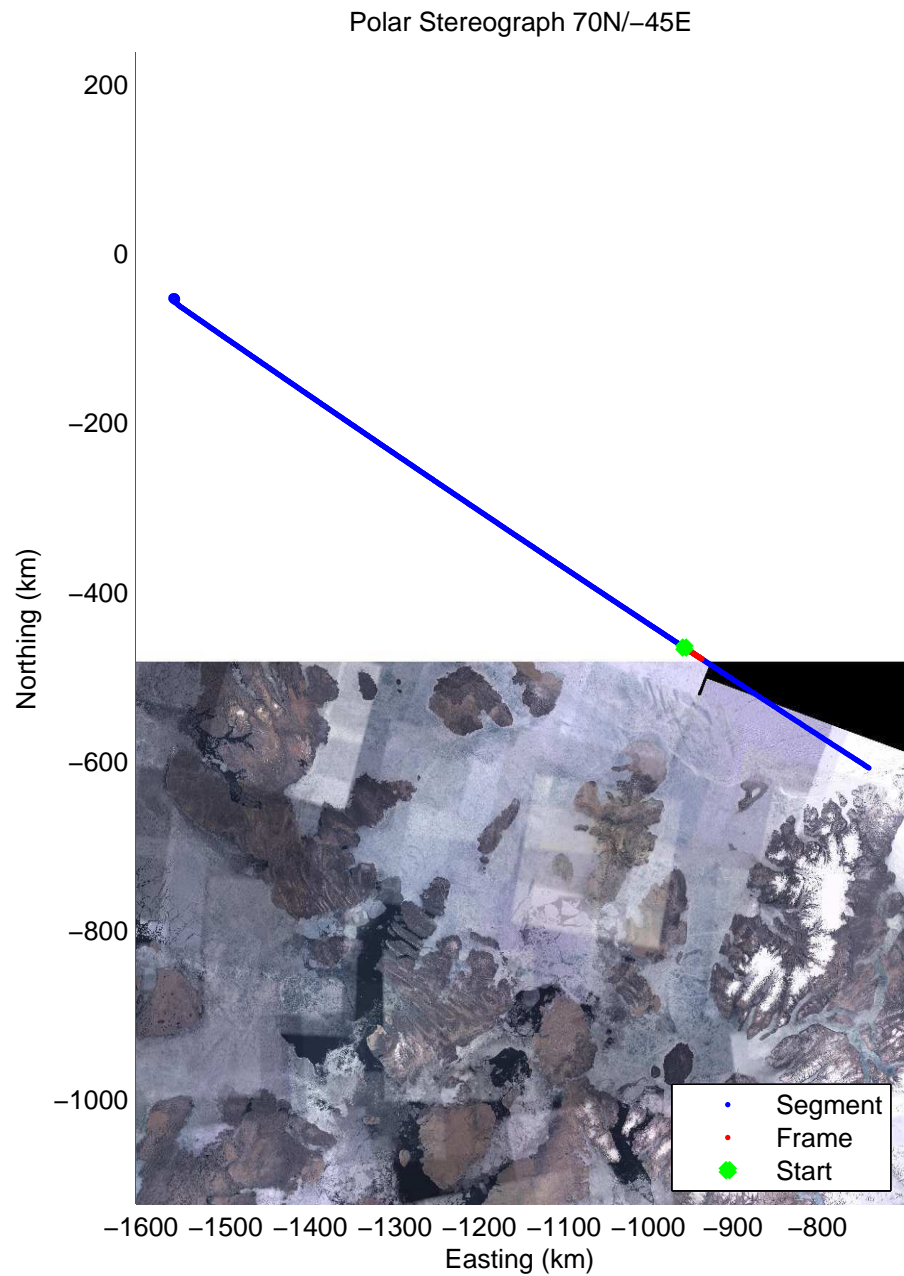
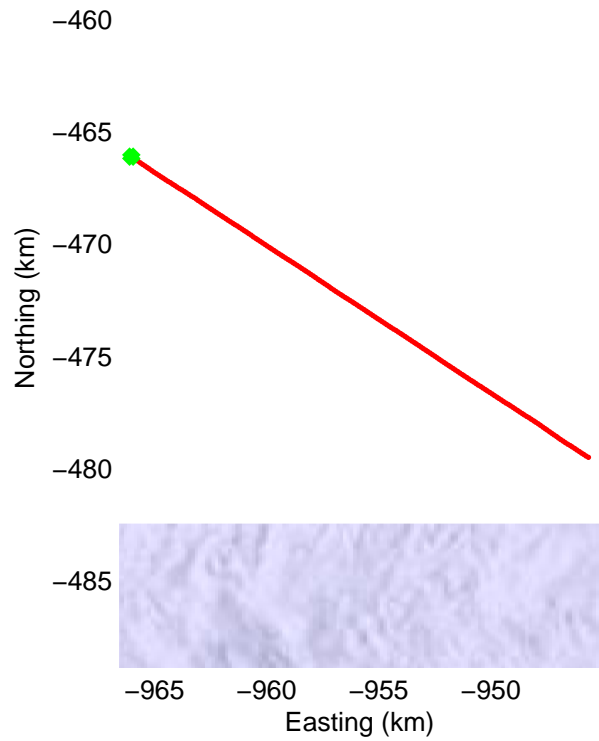
Data Frame ID: 20120322_01_062






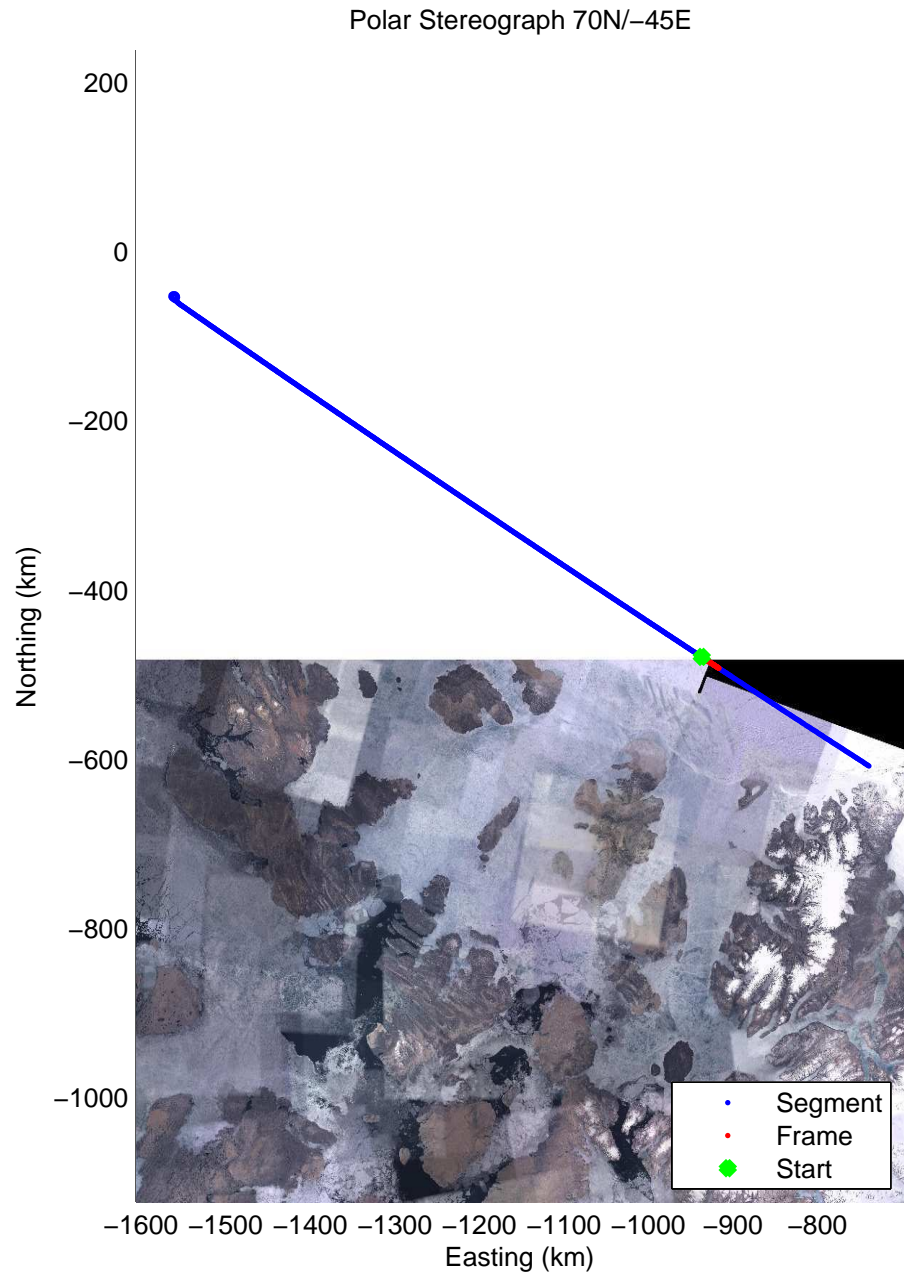
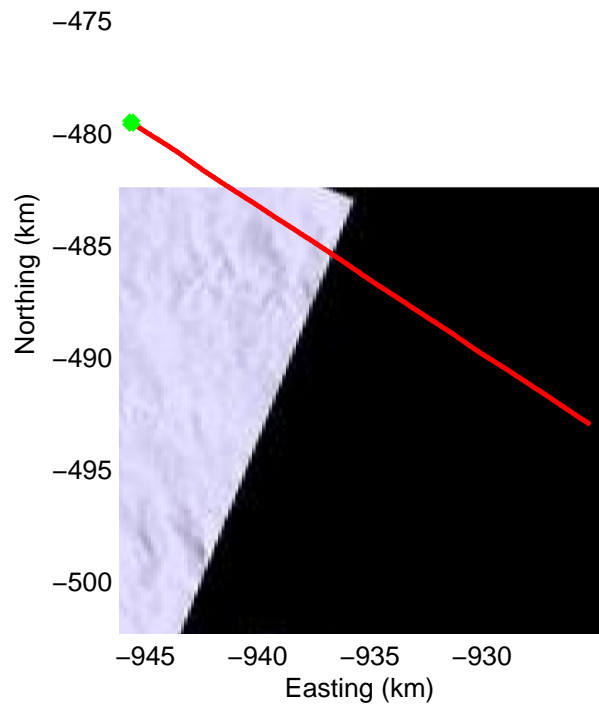
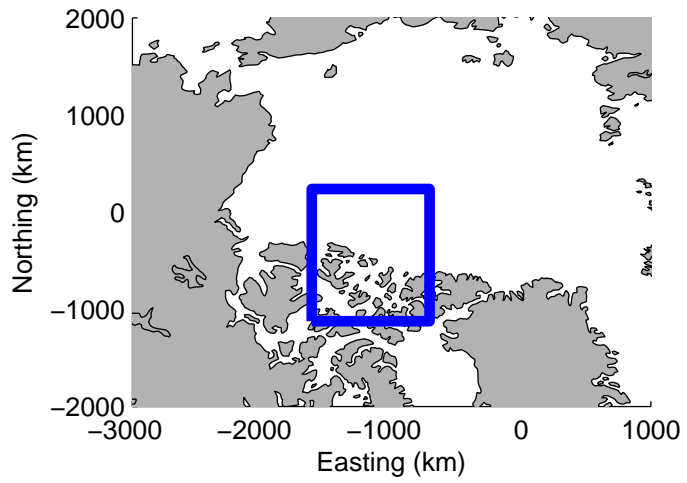
Data Frame ID: 20120322_01_063






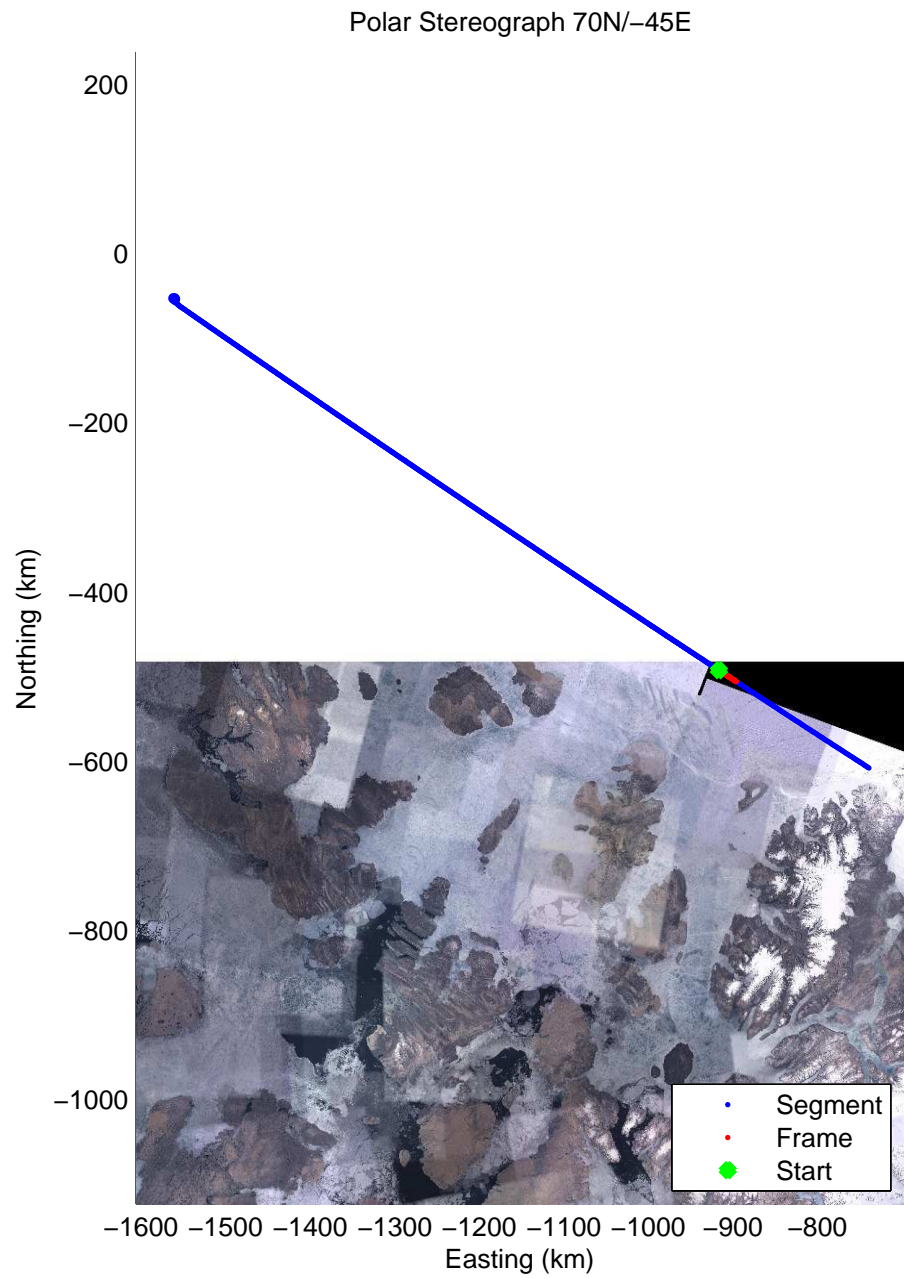
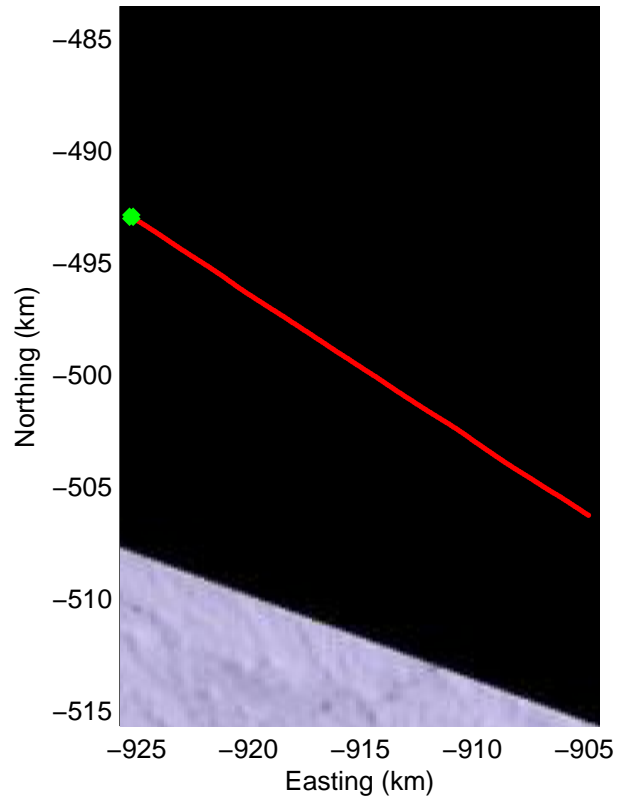
Data Frame ID: 20120322_01_064






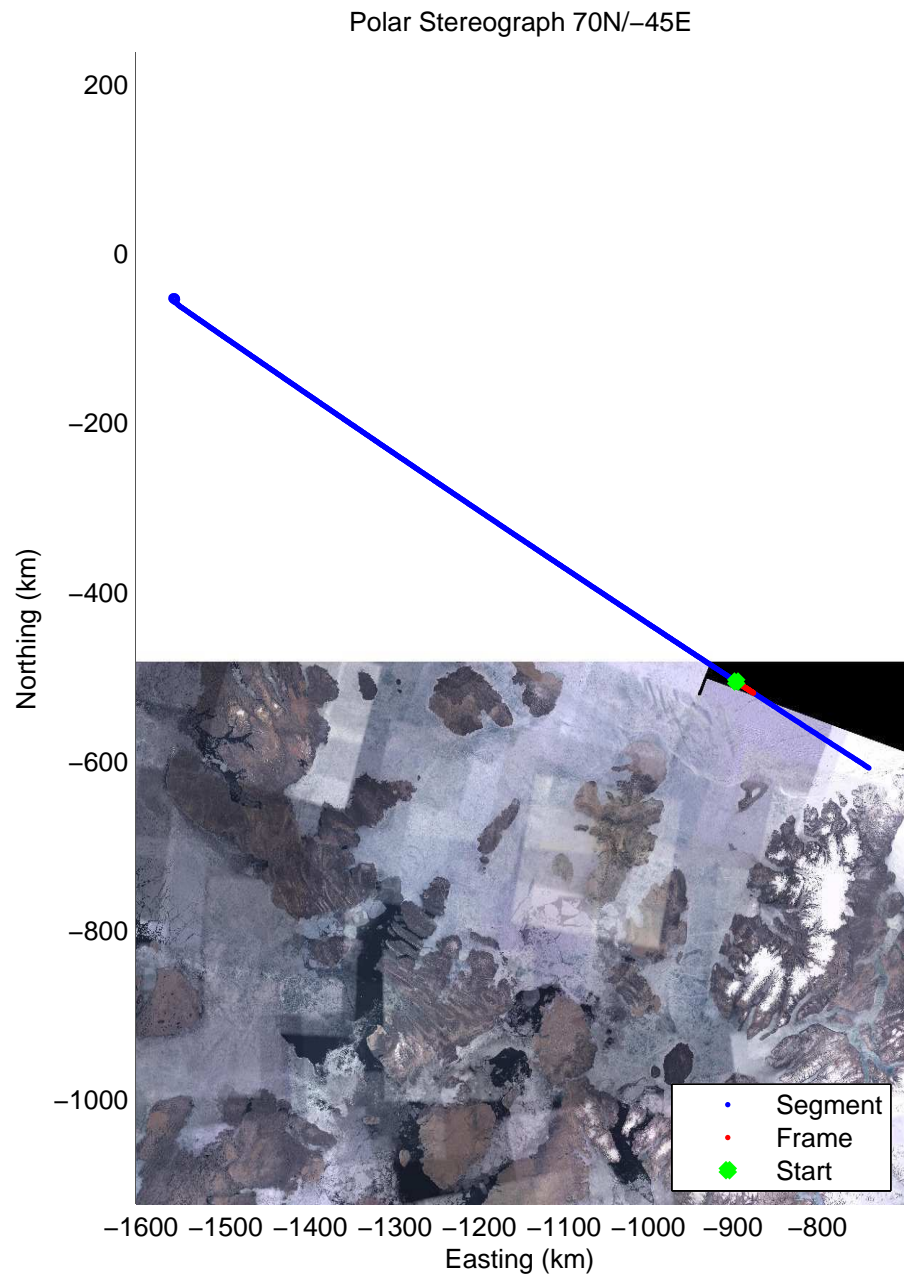
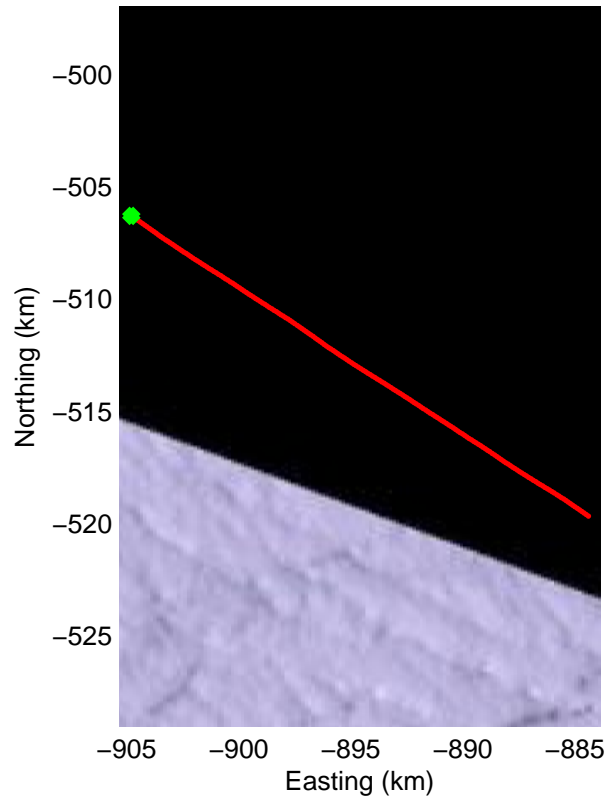
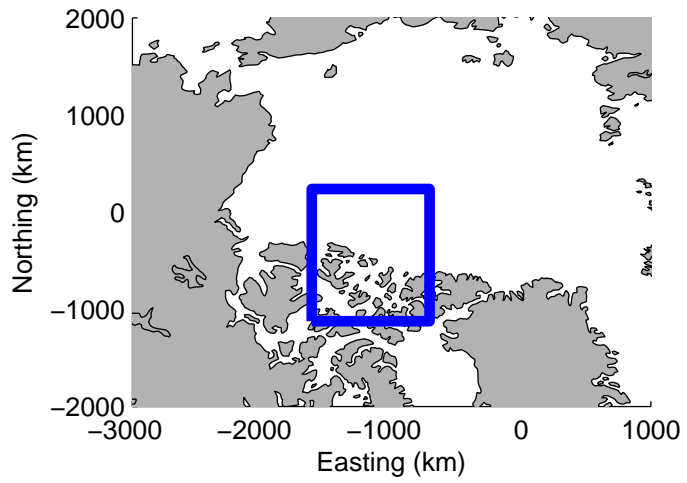
Data Frame ID: 20120322_01_065






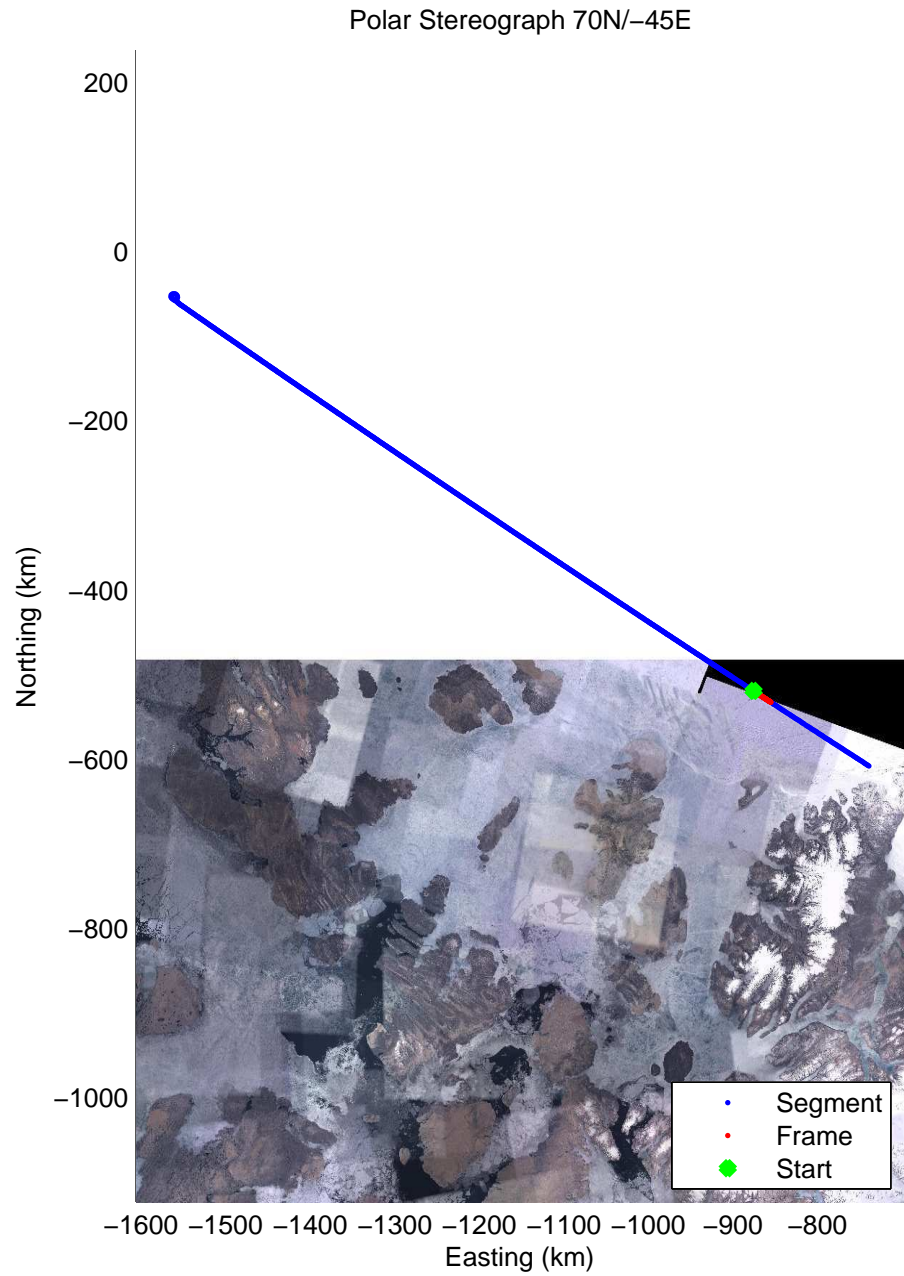
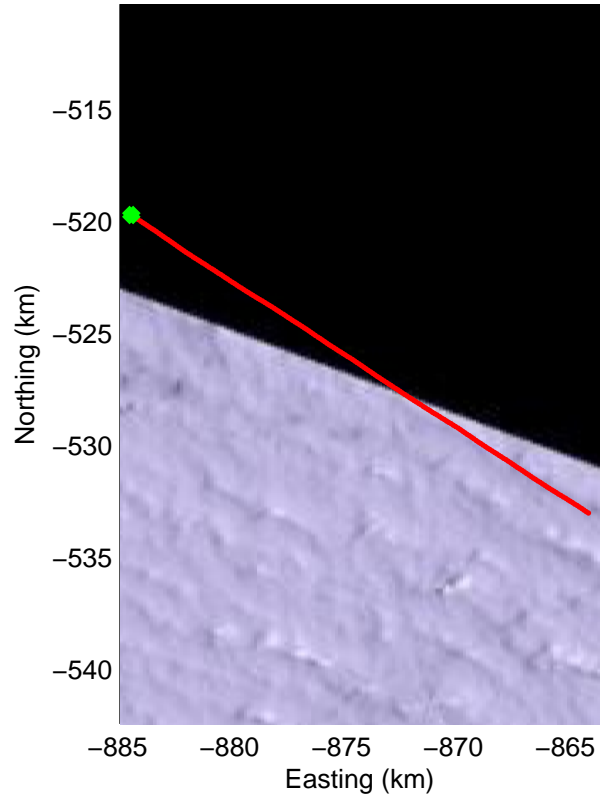
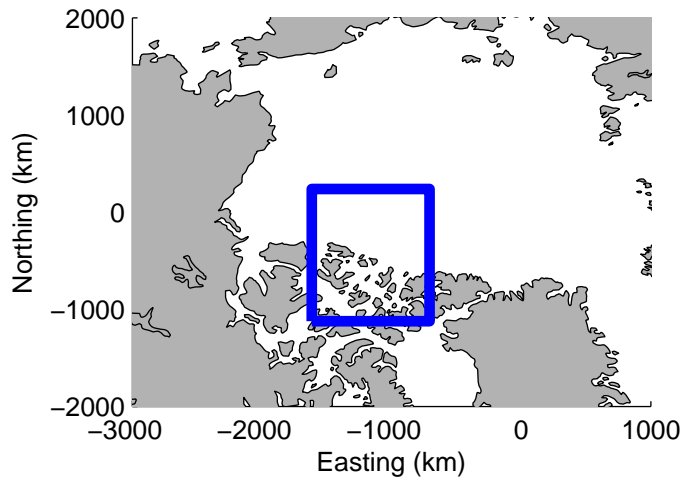
Data Frame ID: 20120322_01_066






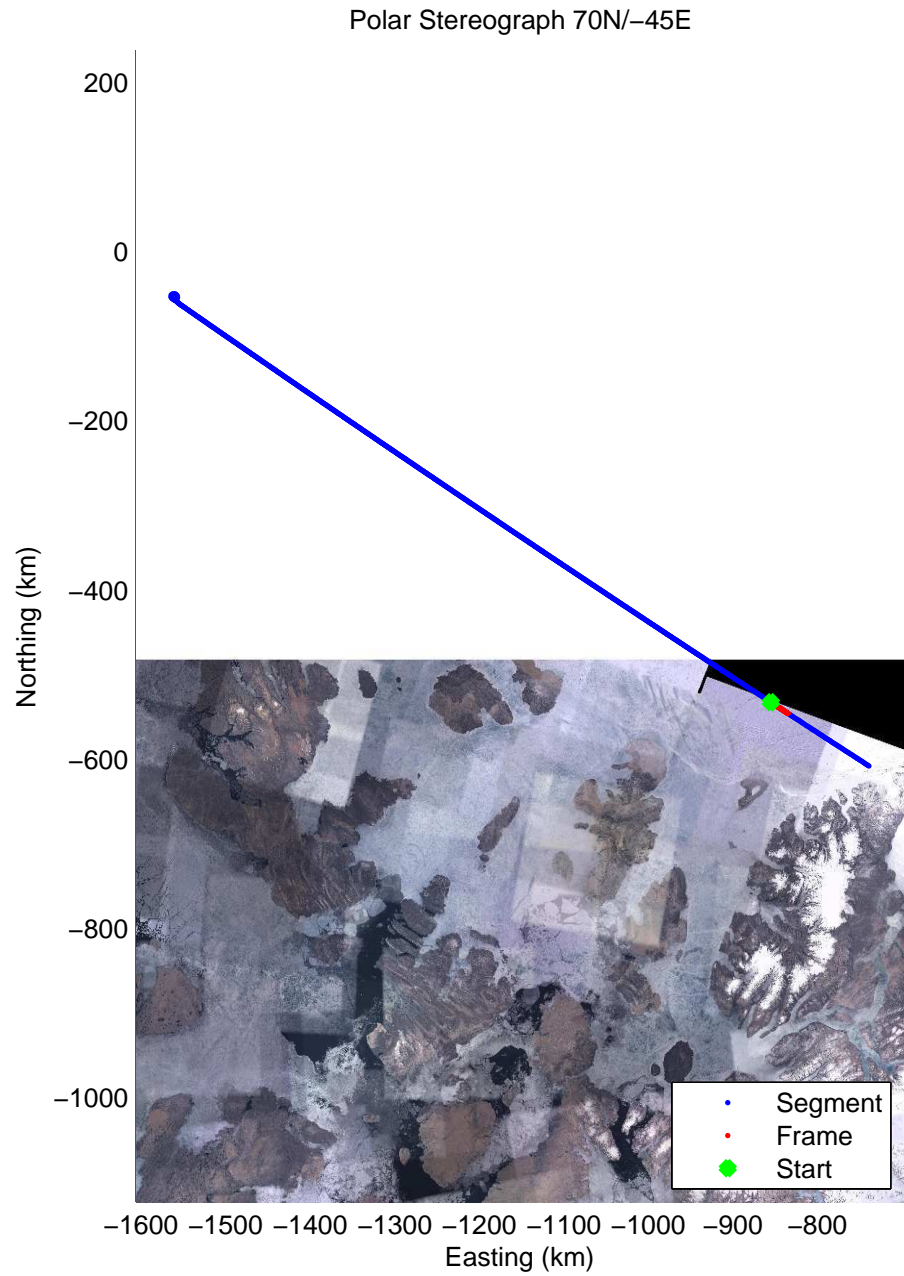

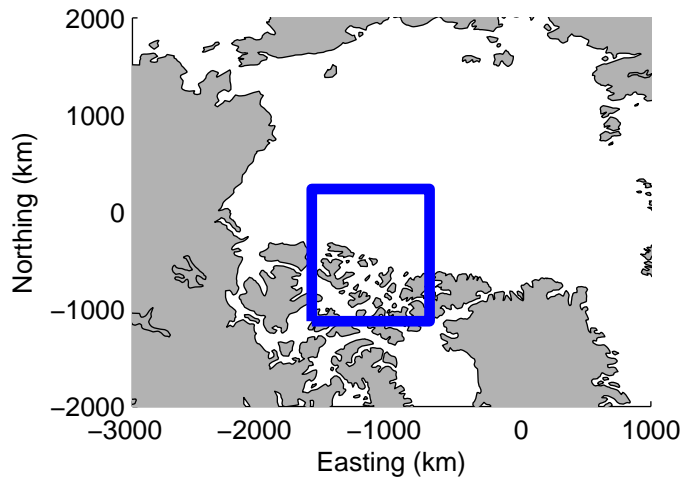
Data Frame ID: 20120322_01_067






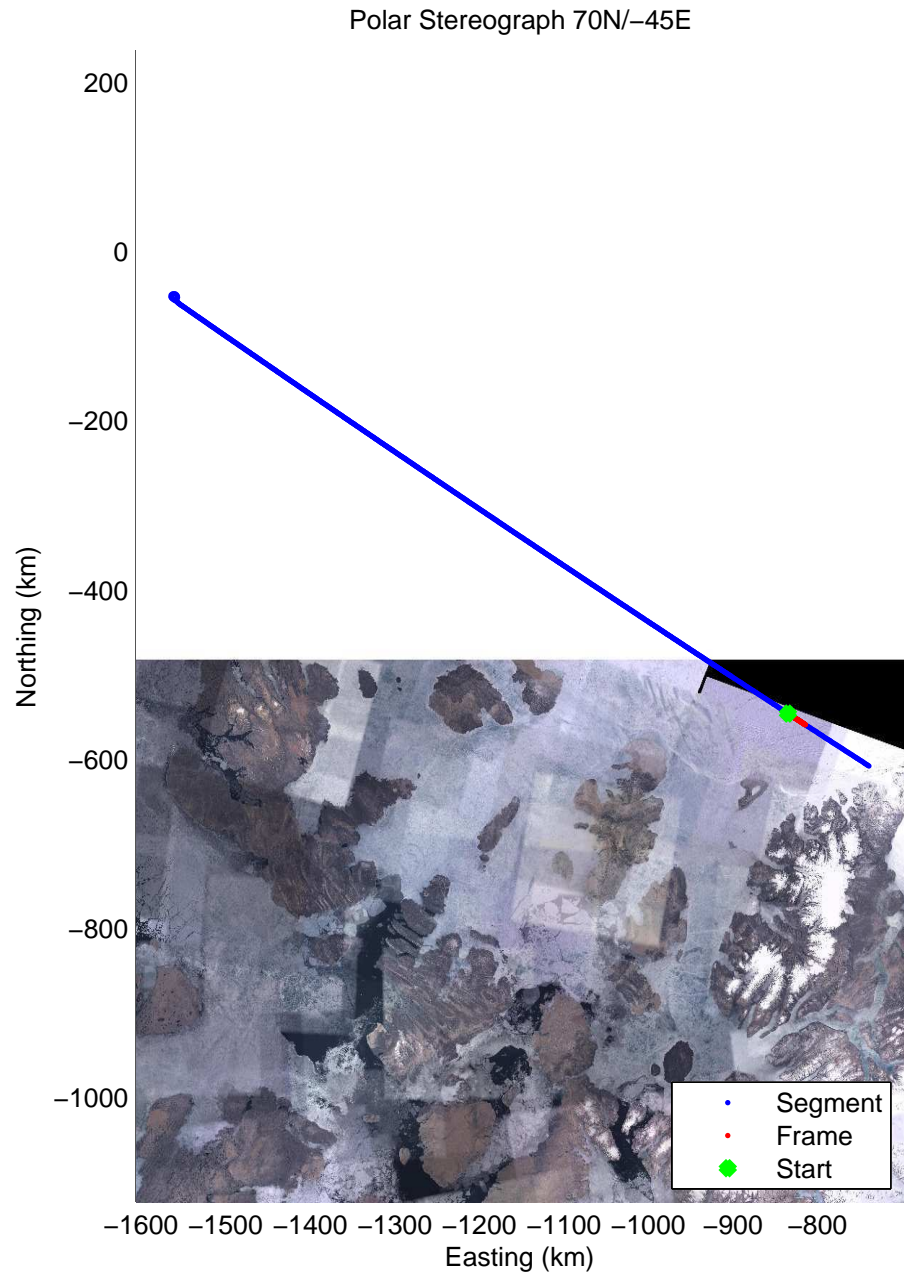
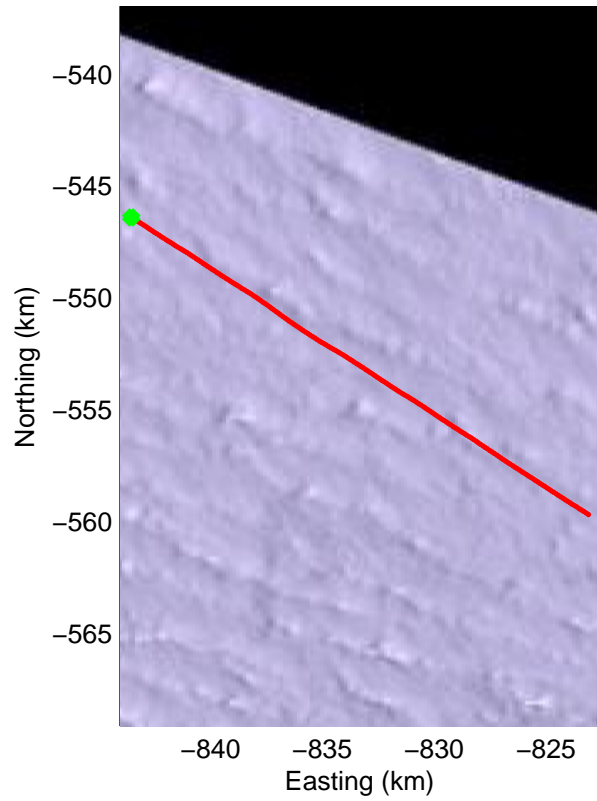
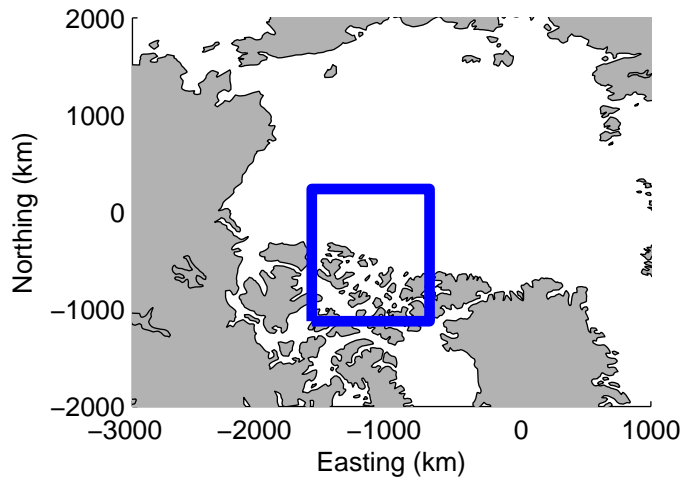
Data Frame ID: 20120322_01_068






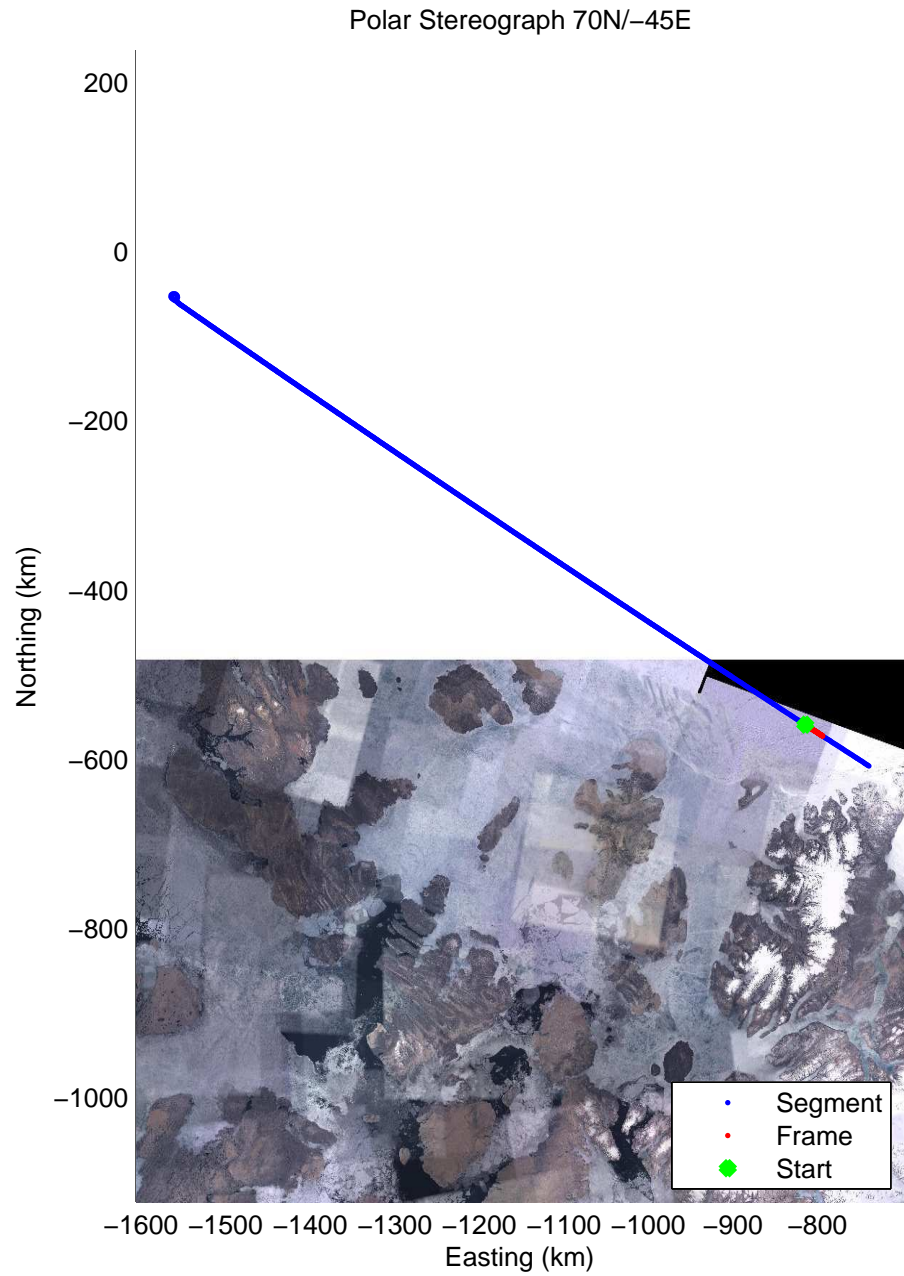
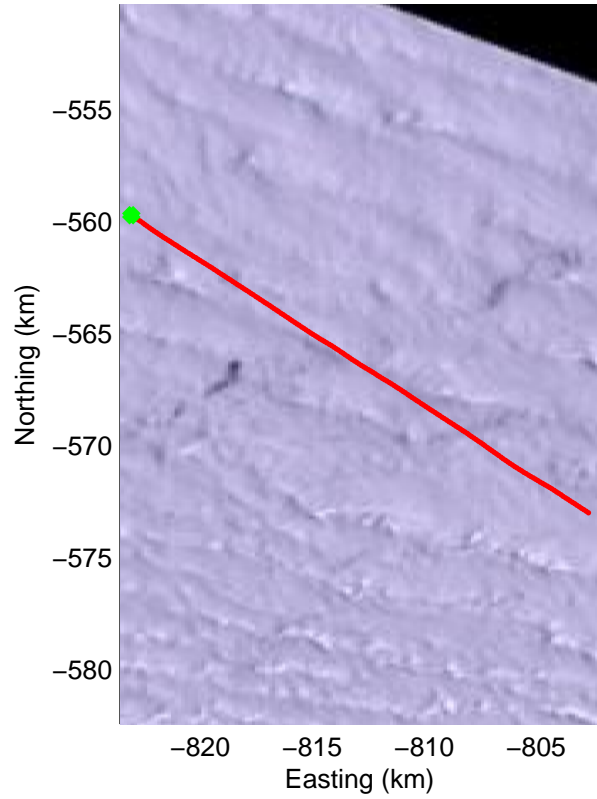
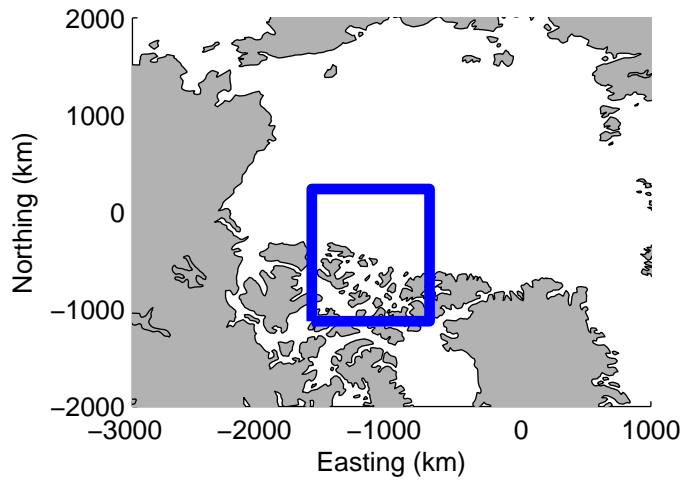
Data Frame ID: 20120322_01_069






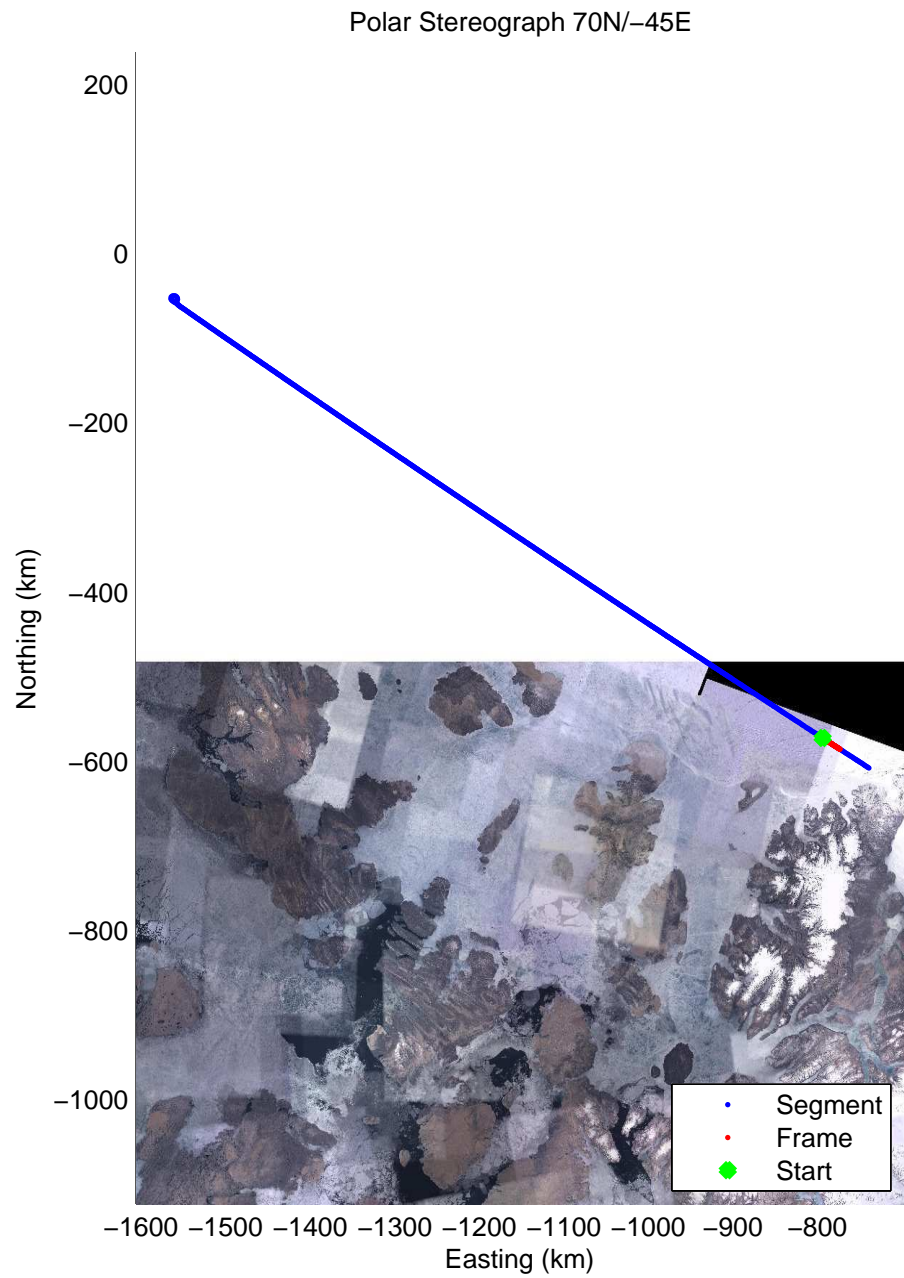
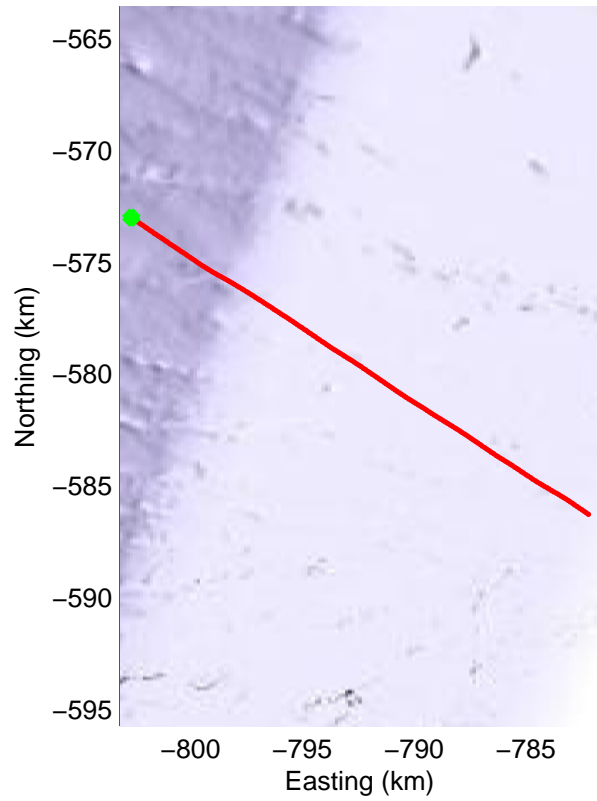
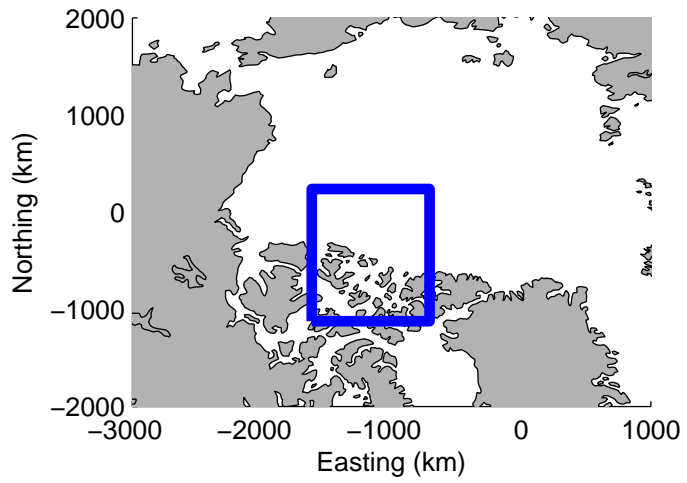
Data Frame ID: 20120322_01_070






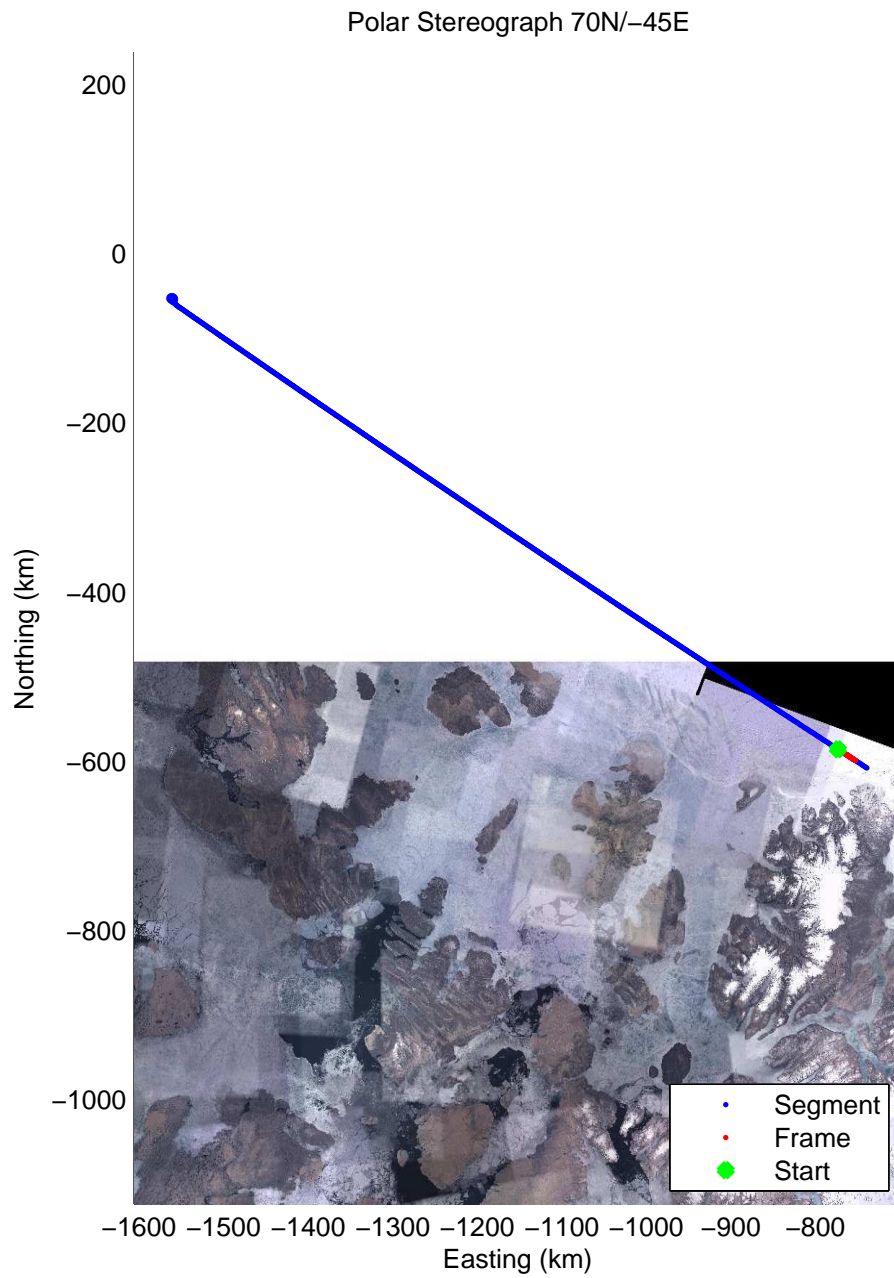
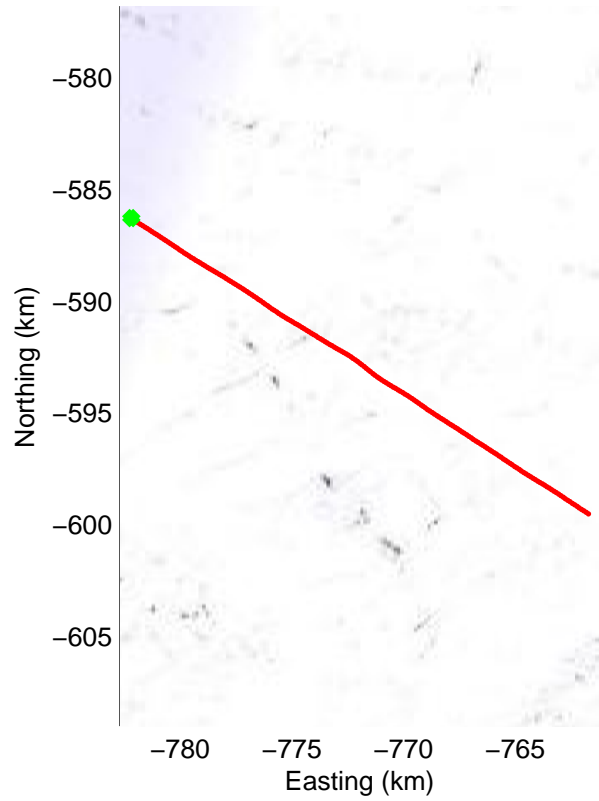
Data Frame ID: 20120322_01_071






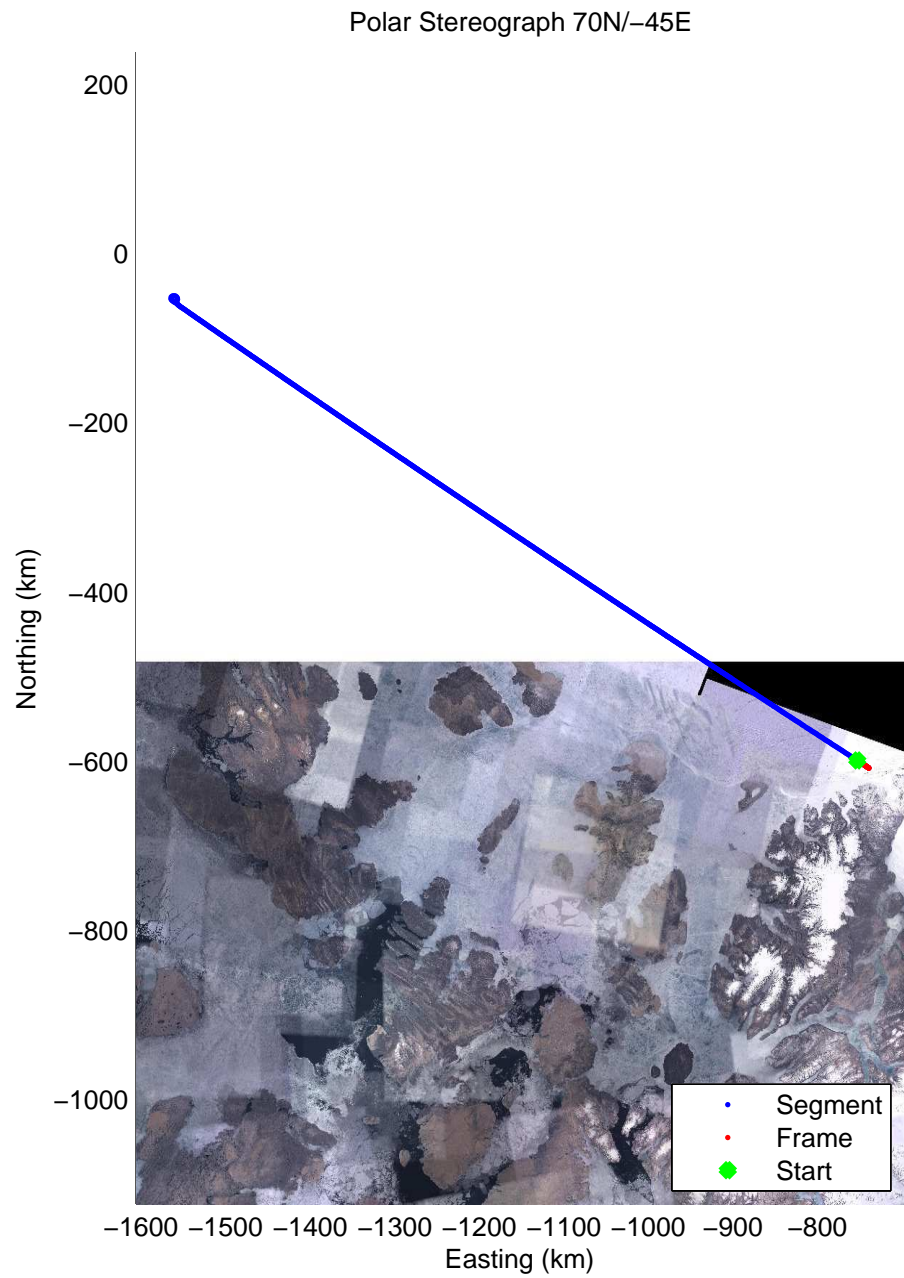
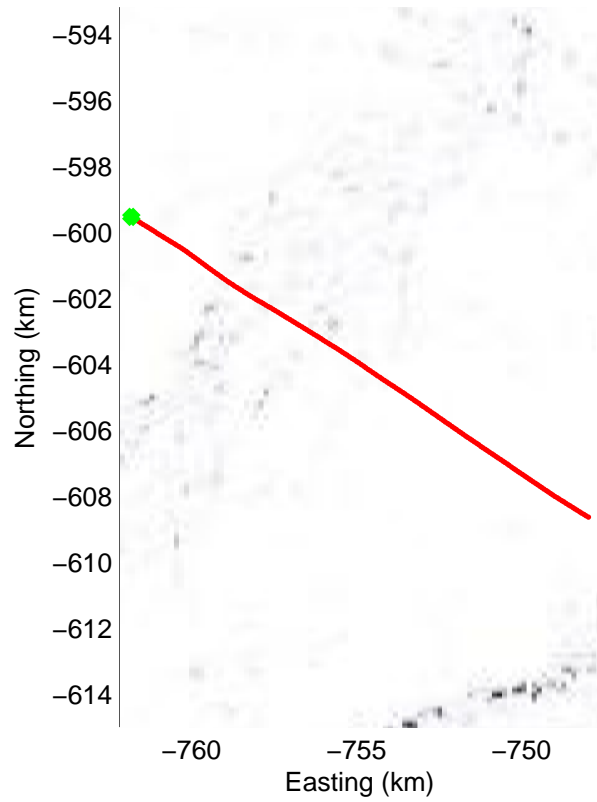
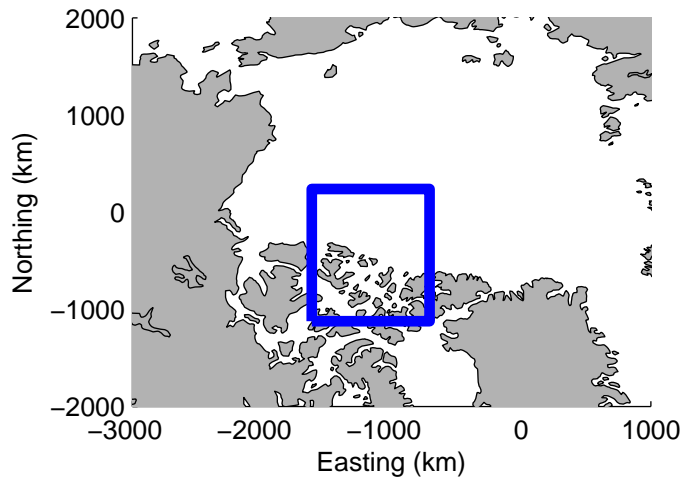
Data Frame ID: 20120322_01_072





Data Frame ID: 20120322_01_073





Data Frame ID: 20120322_01_074

