







accum 2011_Greenland_P3: "NW Coastal 05" 20110516_01_001: 11:09:28.9 to 11:12:24.4 GPS








accum 2011_Greenland_P3: "NW Coastal 05" 20110516_01_002: 11:12:24.5 to 11:15:14.8 GPS








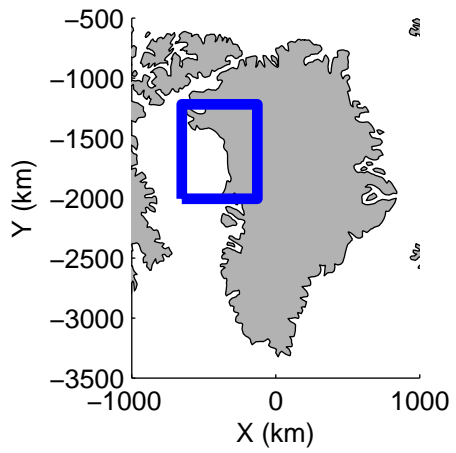
accum 2011_Greenland_P3: "NW Coastal 05" 20110516_01_003: 11:15:15.0 to 11:17:59.0 GPS








accum 2011_Greenland_P3: "NW Coastal 05" 20110516_01_004: 11:17:59.1 to 11:20:45.9 GPS







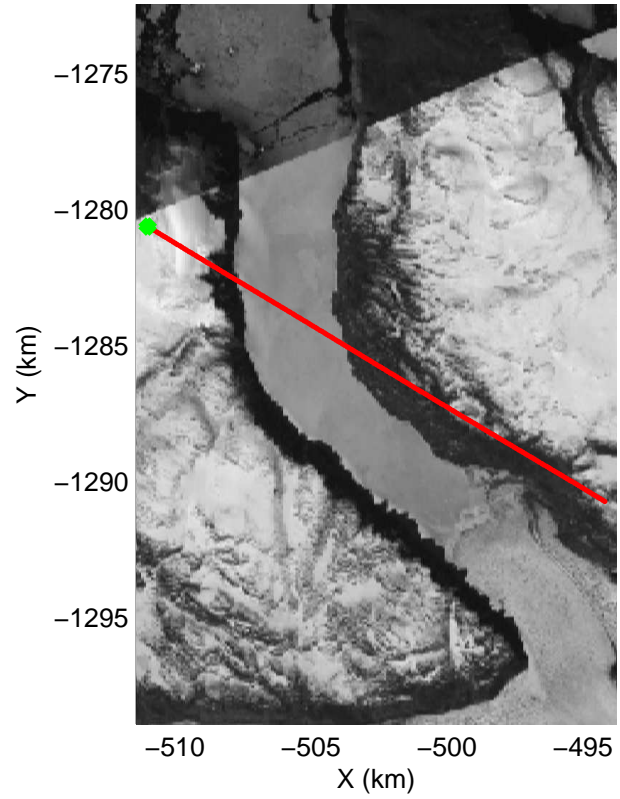
accum 2011_Greenland_P3: "NW Coastal 05" 20110516_01_005: 11:20:46.1 to 11:23:36.8 GPS








accum 2011_Greenland_P3: "NW Coastal 05" 20110516_01_006: 11:23:37.0 to 11:26:19.8 GPS








accum 2011_Greenland_P3: "NW Coastal 05" 20110516_01_007: 11:26:20.0 to 11:29:03.5 GPS







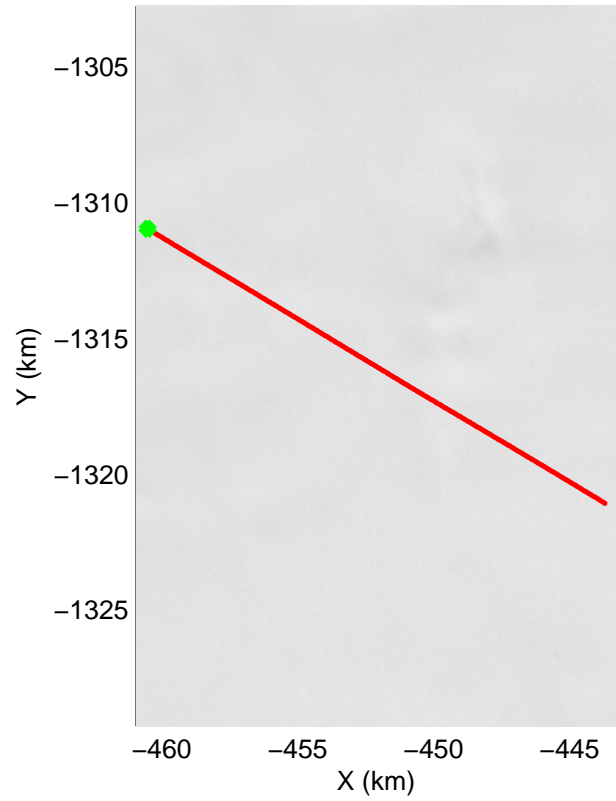
accum 2011_Greenland_P3: "NW Coastal 05" 20110516_01_008: 11:29:03.6 to 11:31:50.6 GPS






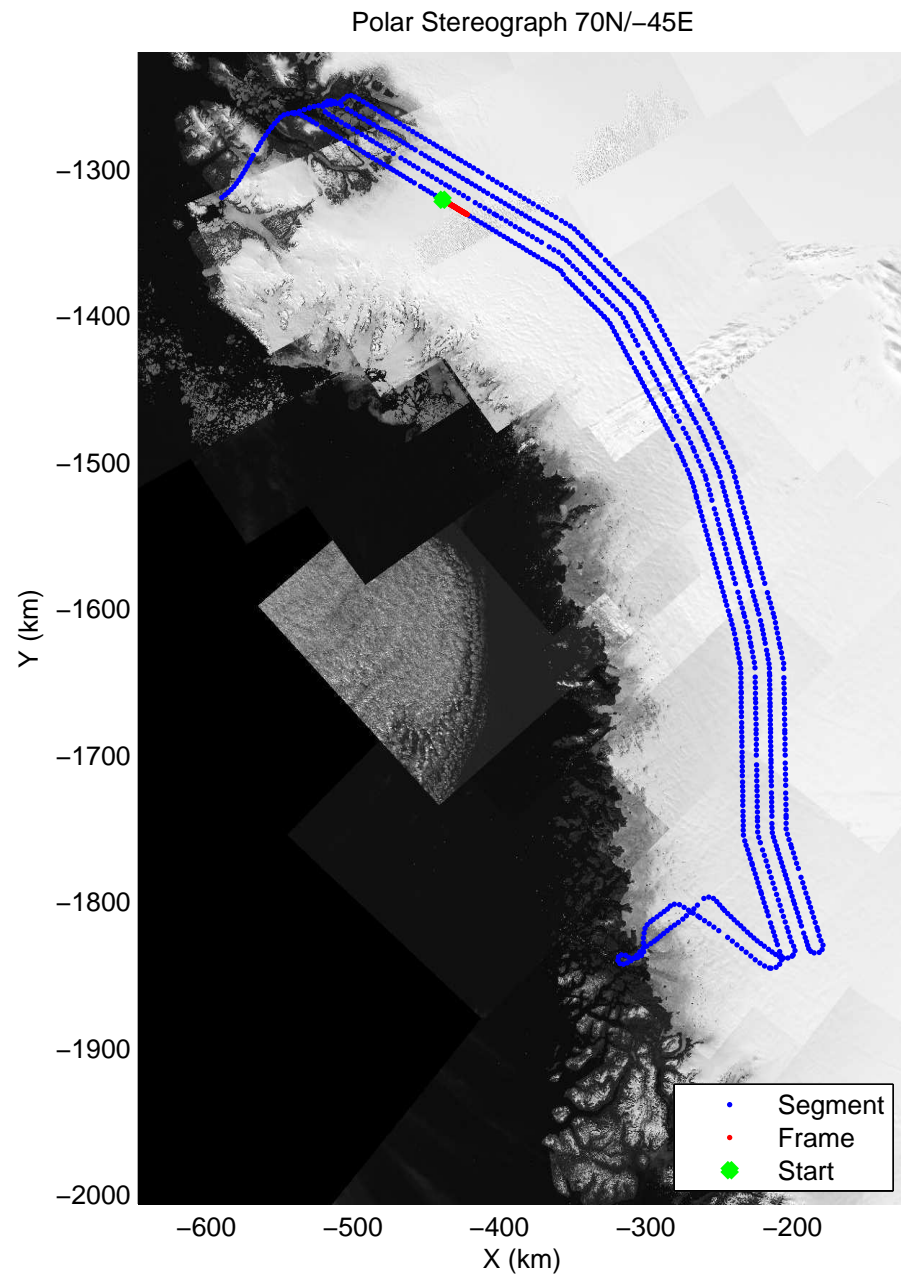
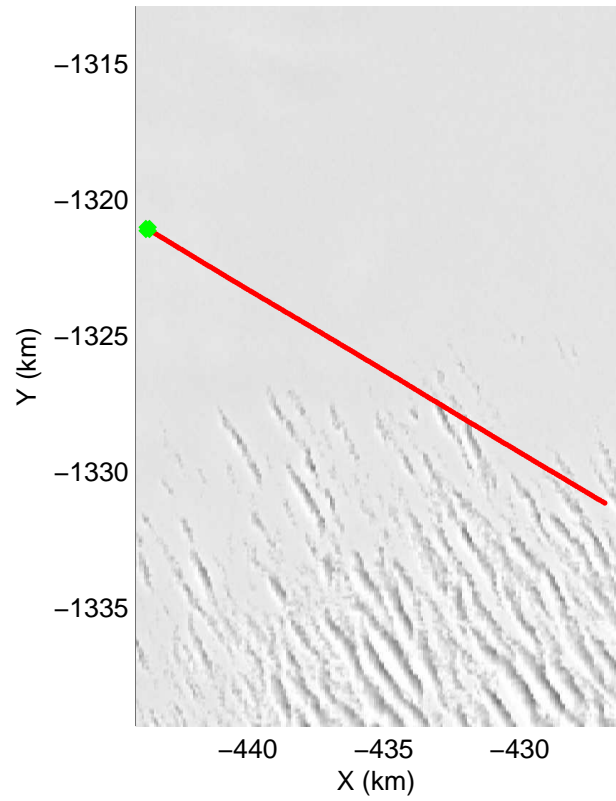
accum 2011_Greenland_P3: "NW Coastal 05" 20110516_01_009: 11:31:50.8 to 11:34:45.1 GPS







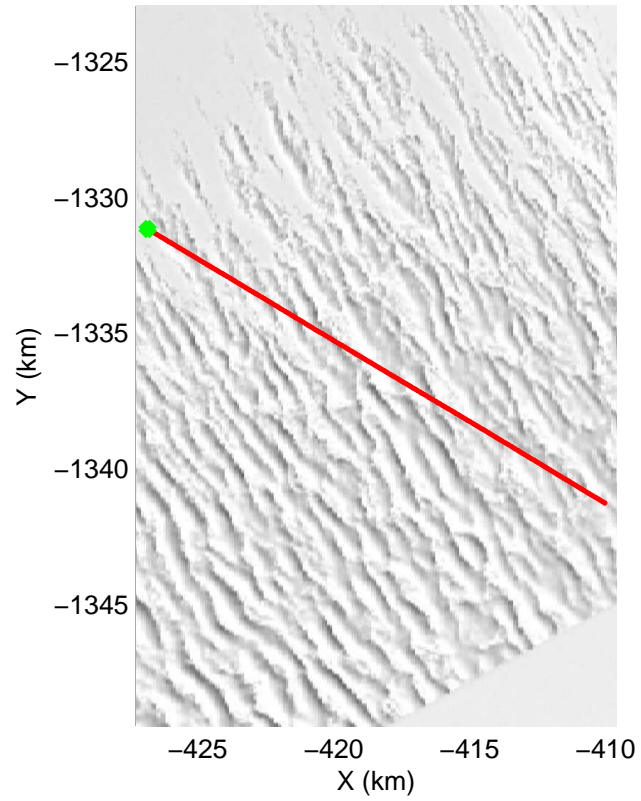
accum 2011_Greenland_P3: "NW Coastal 05" 20110516_01_010: 11:34:45.3 to 11:37:30.4 GPS







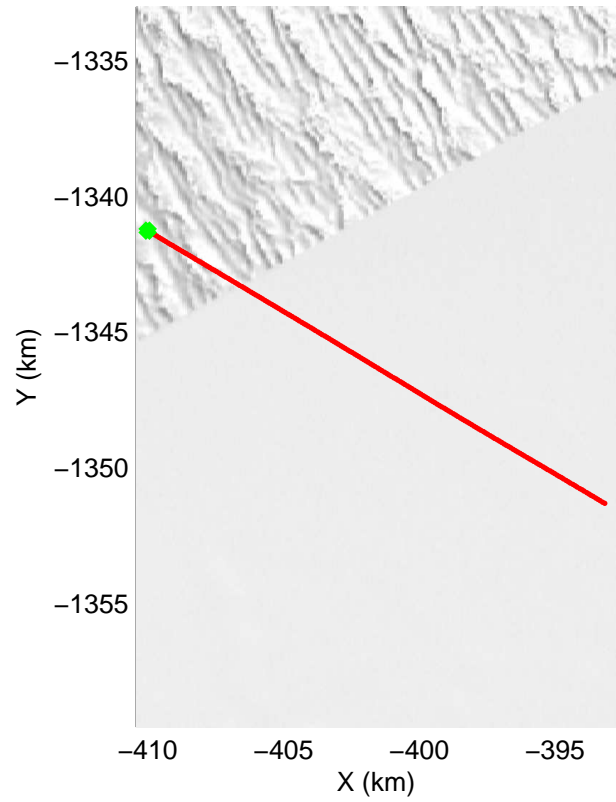
accum 2011_Greenland_P3: "NW Coastal 05" 20110516_01_011: 11:37:30.6 to 11:40:11.1 GPS







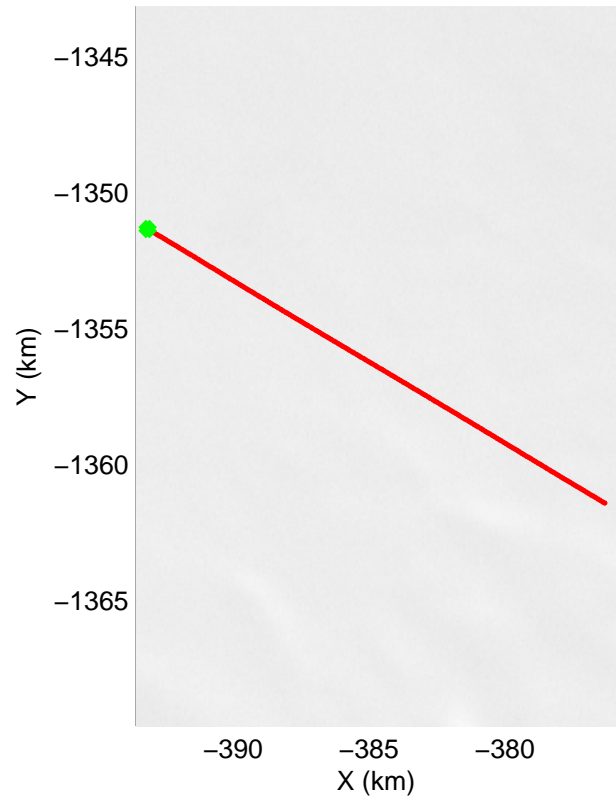
accum 2011_Greenland_P3: "NW Coastal 05" 20110516_01_012: 11:40:11.3 to 11:42:51.8 GPS







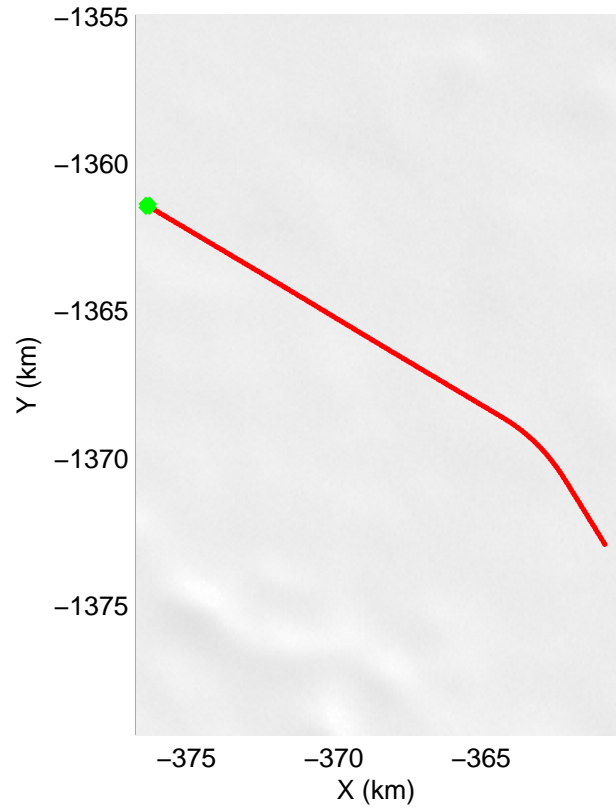
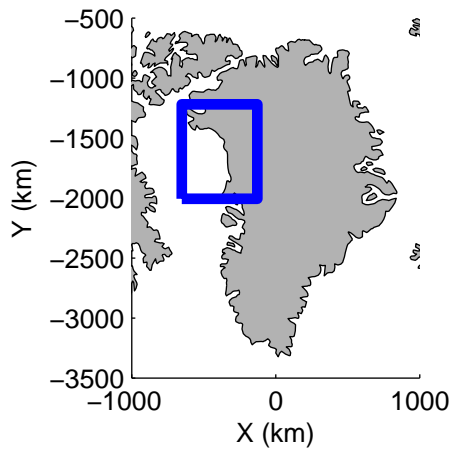
accum 2011_Greenland_P3: "NW Coastal 05" 20110516_01_013: 11:42:52.0 to 11:45:32.6 GPS






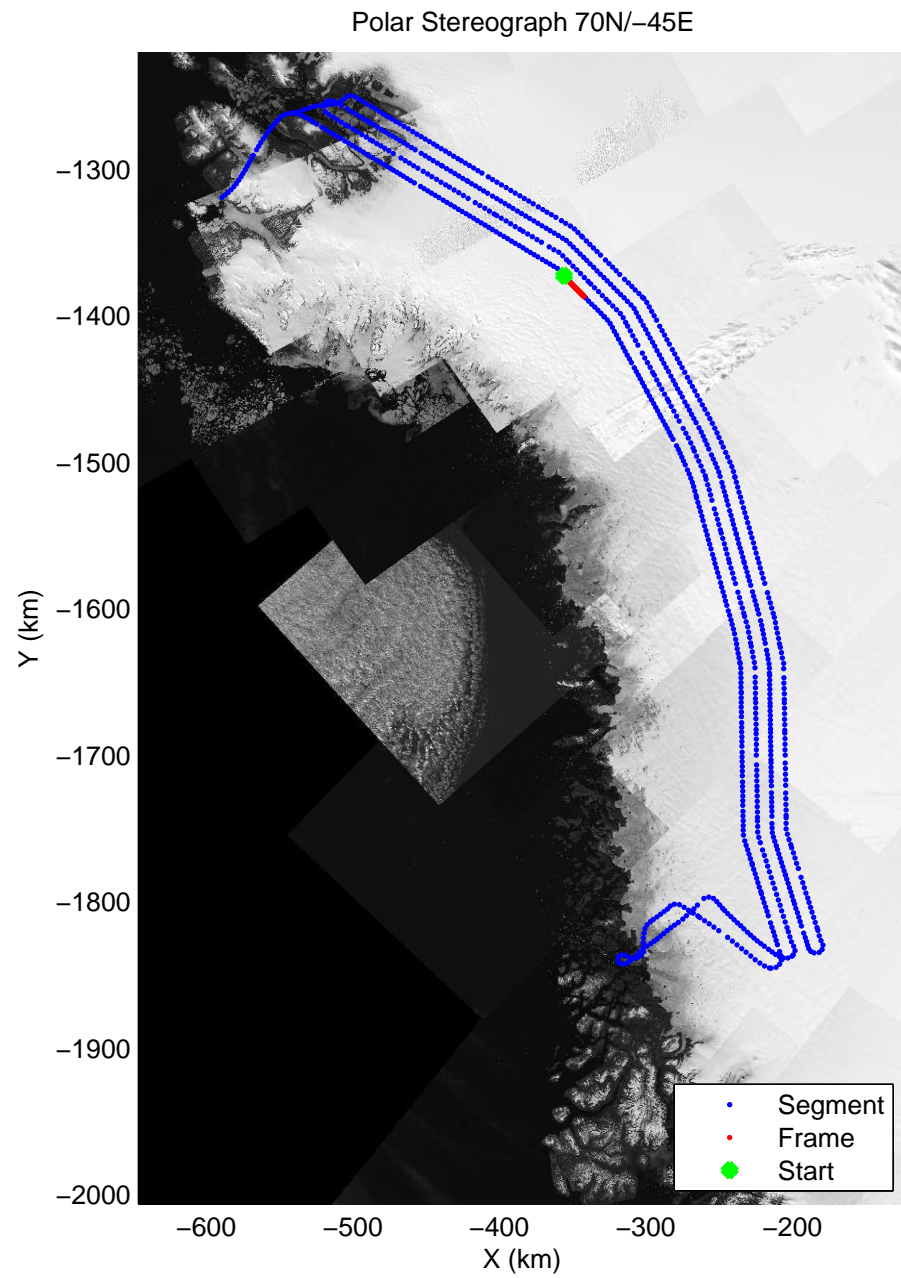
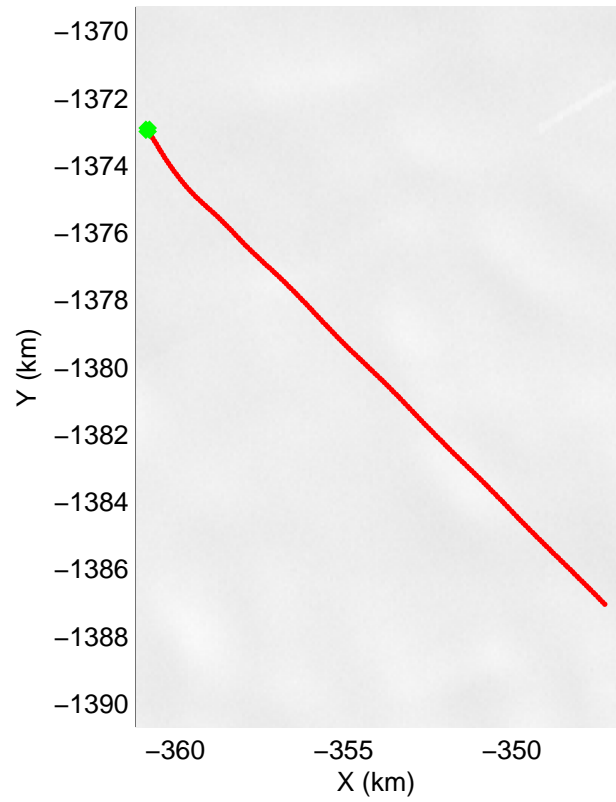
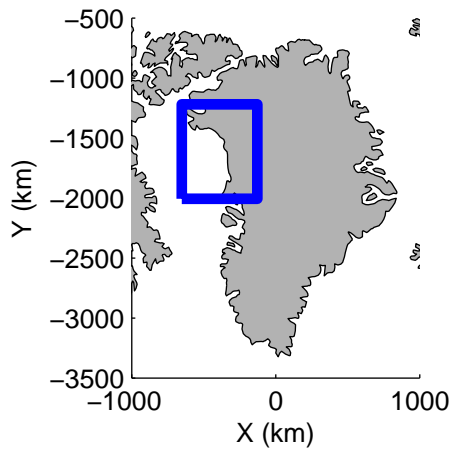
accum 2011_Greenland_P3: "NW Coastal 05" 20110516_01_014: 11:45:32.9 to 11:48:15.7 GPS






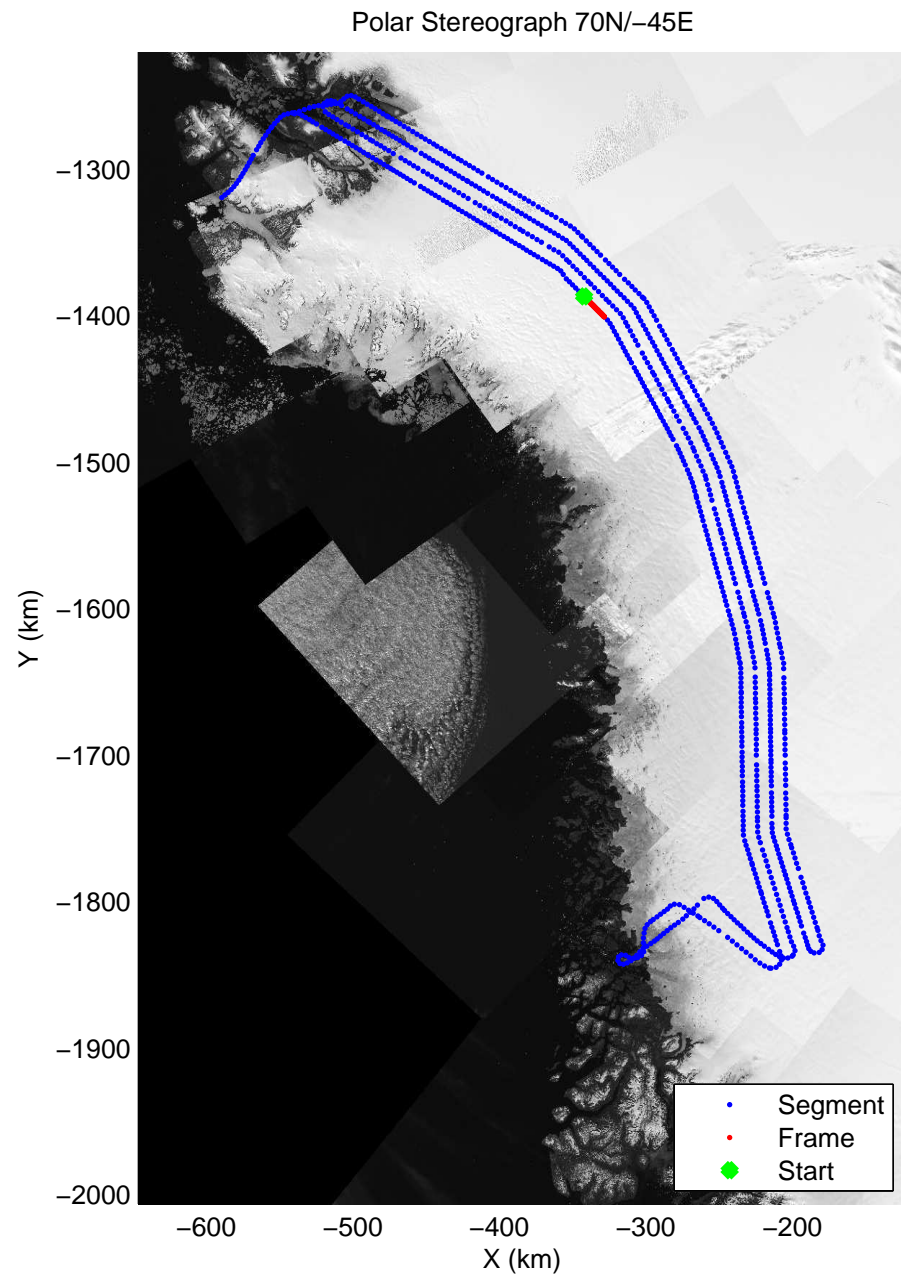
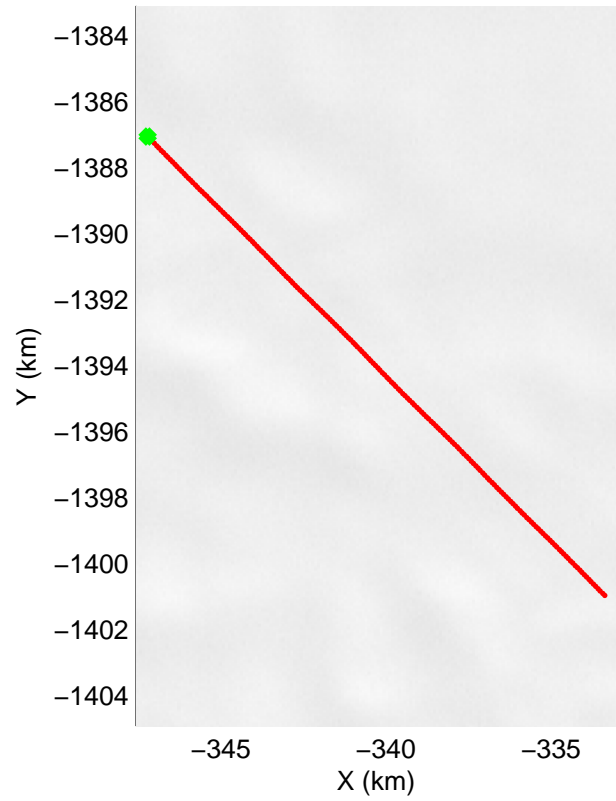
accum 2011_Greenland_P3: "NW Coastal 05" 20110516_01_015: 11:48:15.9 to 11:50:59.9 GPS







accum 2011_Greenland_P3: "NW Coastal 05" 20110516_01_016: 11:51:00.1 to 11:53:44.0 GPS






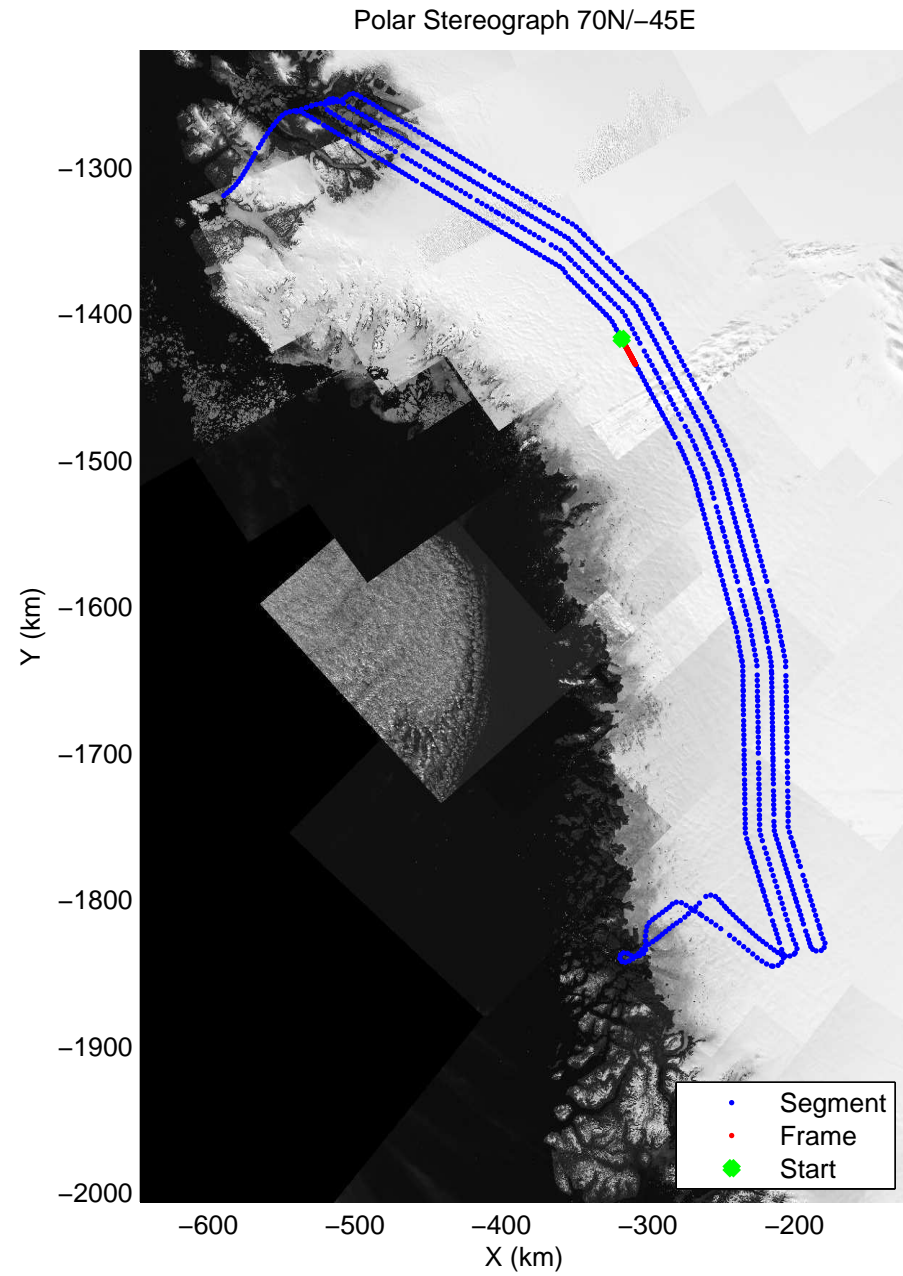
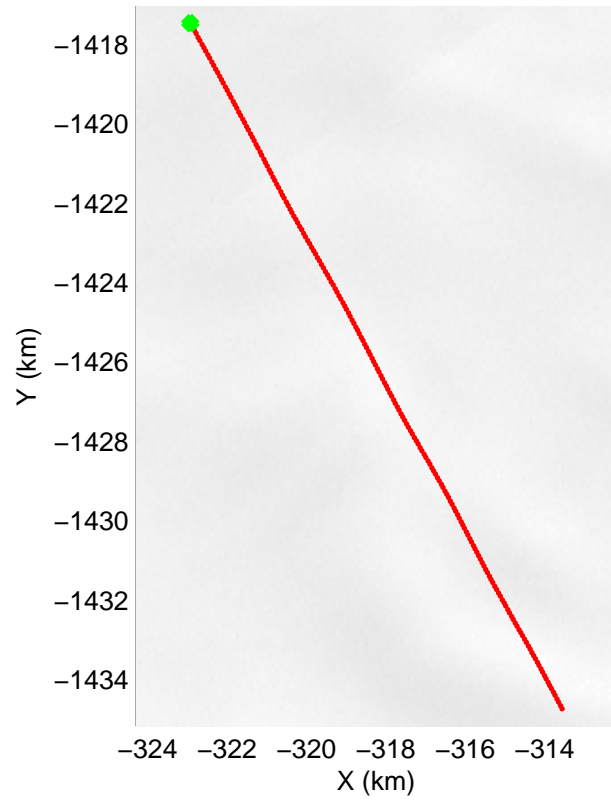
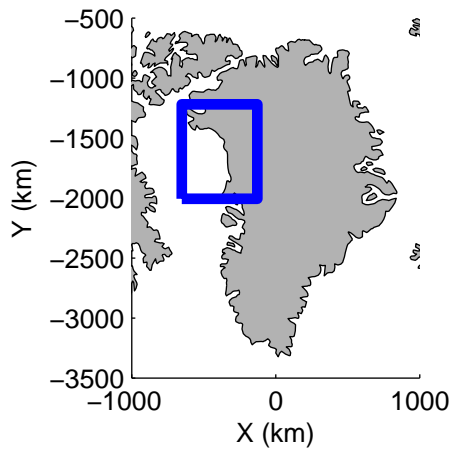
accum 2011_Greenland_P3: "NW Coastal 05" 20110516_01_017: 11:53:44.1 to 11:56:29.0 GPS







accum 2011_Greenland_P3: "NW Coastal 05" 20110516_01_018: 11:56:29.3 to 11:59:10.3 GPS








accum 2011_Greenland_P3: "NW Coastal 05" 20110516_01_019: 11:59:10.5 to 12:01:54.4 GPS








accum 2011_Greenland_P3: "NW Coastal 05" 20110516_01_020: 12:01:54.6 to 12:04:43.2 GPS







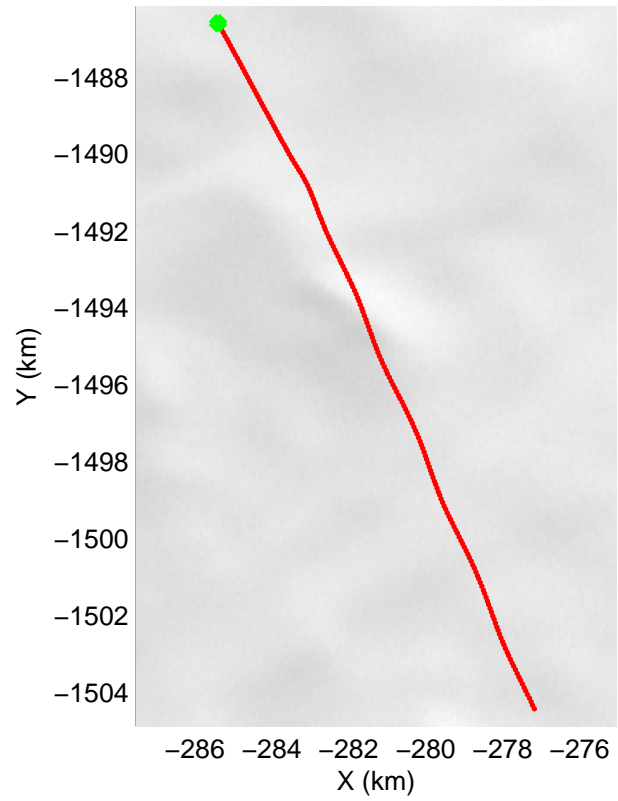
accum 2011_Greenland_P3: "NW Coastal 05" 20110516_01_021: 12:04:43.4 to 12:07:30.6 GPS






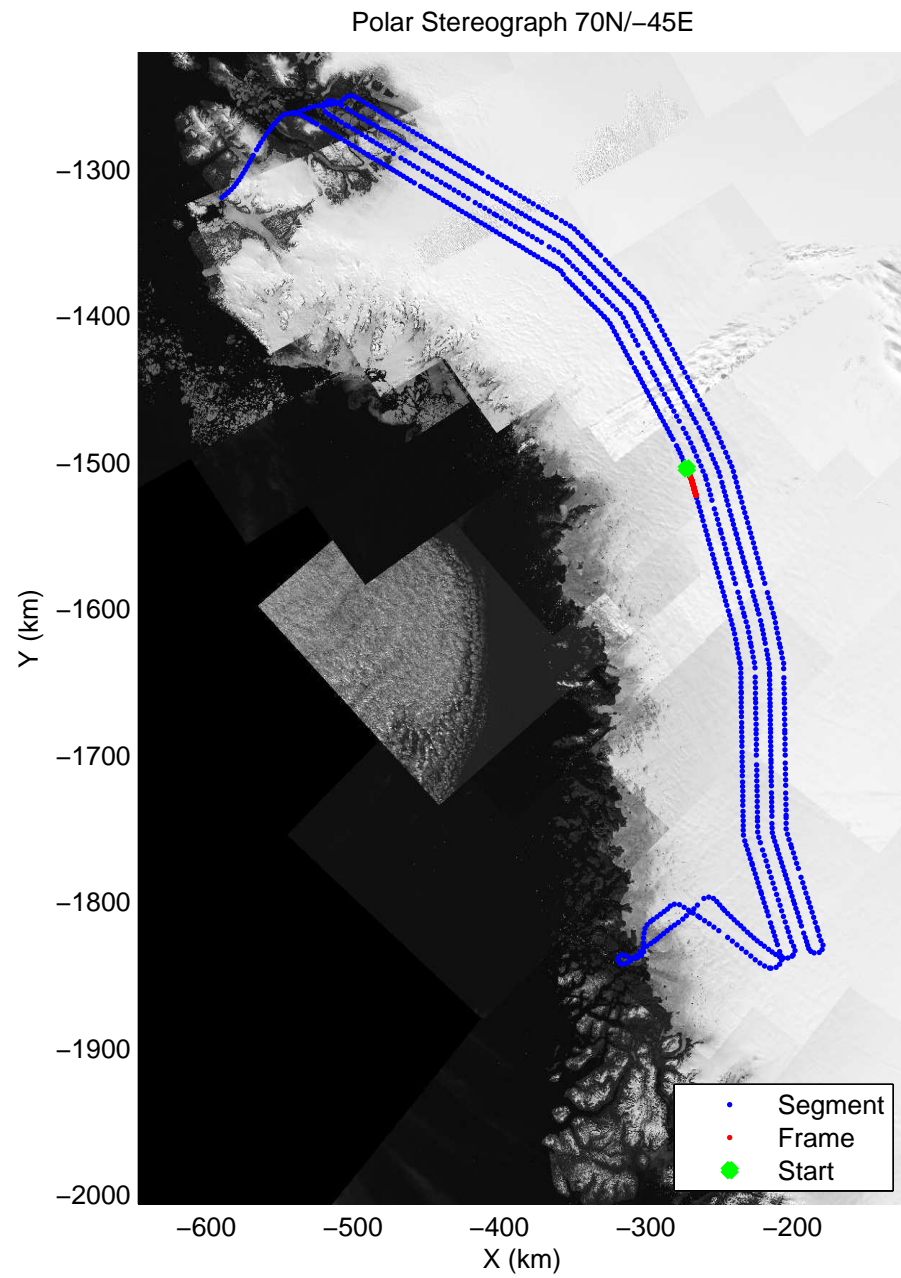

accum 2011_Greenland_P3: "NW Coastal 05" 20110516_01_022: 12:07:30.7 to 12:10:23.2 GPS






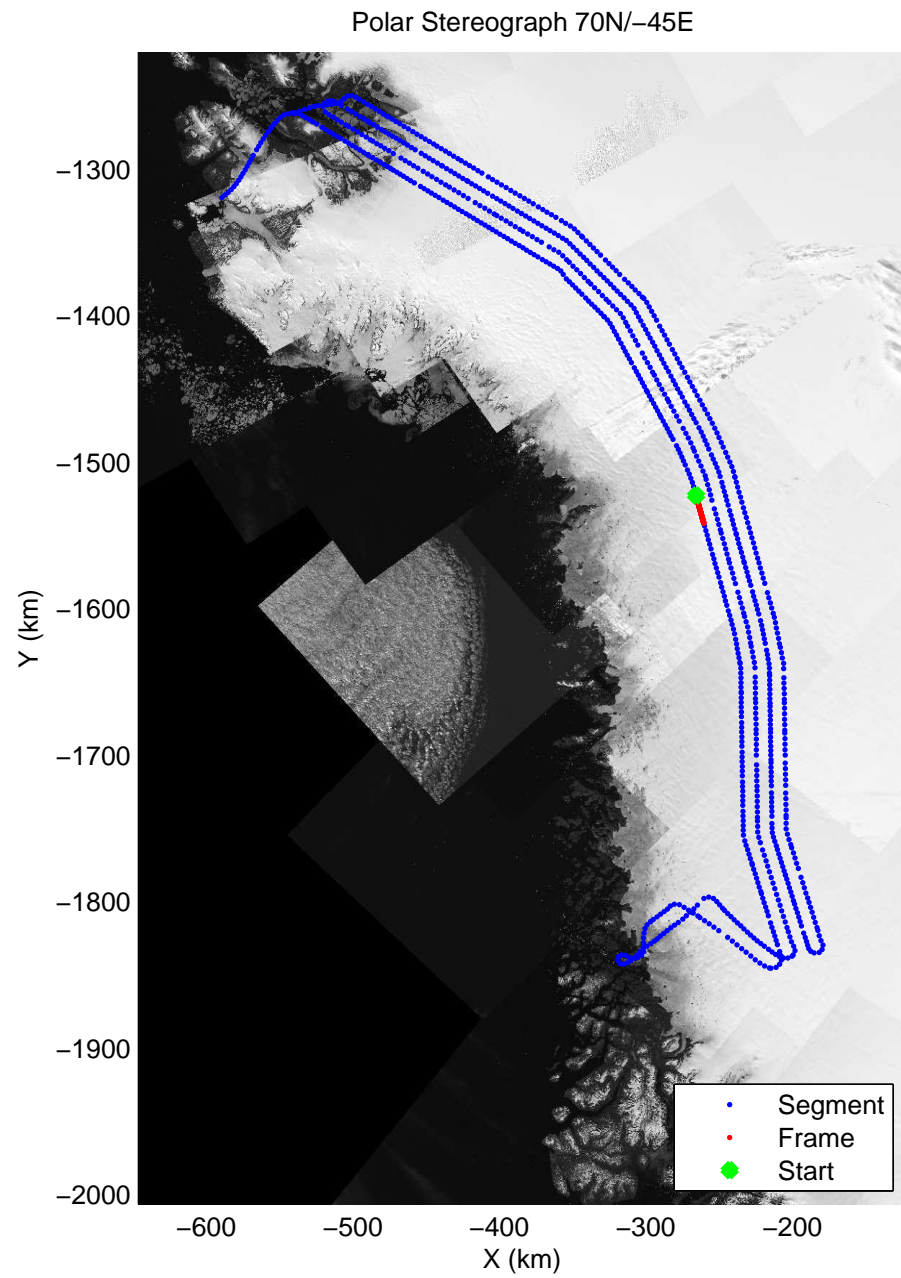
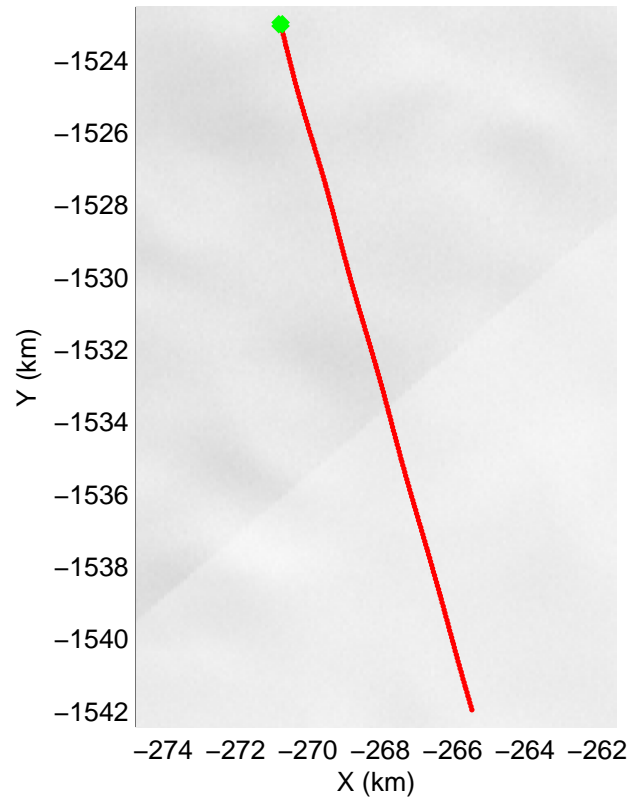
accum 2011_Greenland_P3: "NW Coastal 05" 20110516_01_023: 12:10:23.3 to 12:13:14.2 GPS






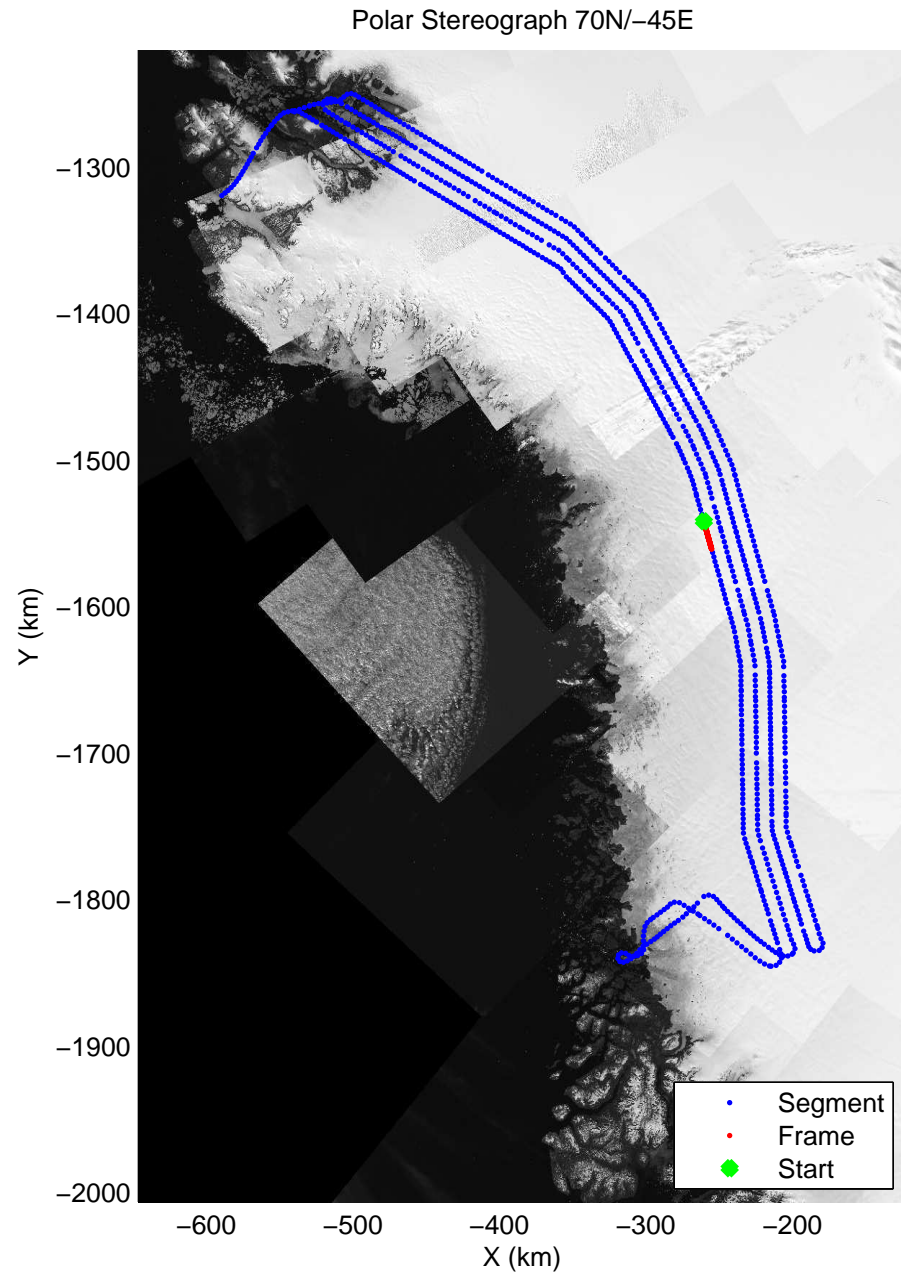
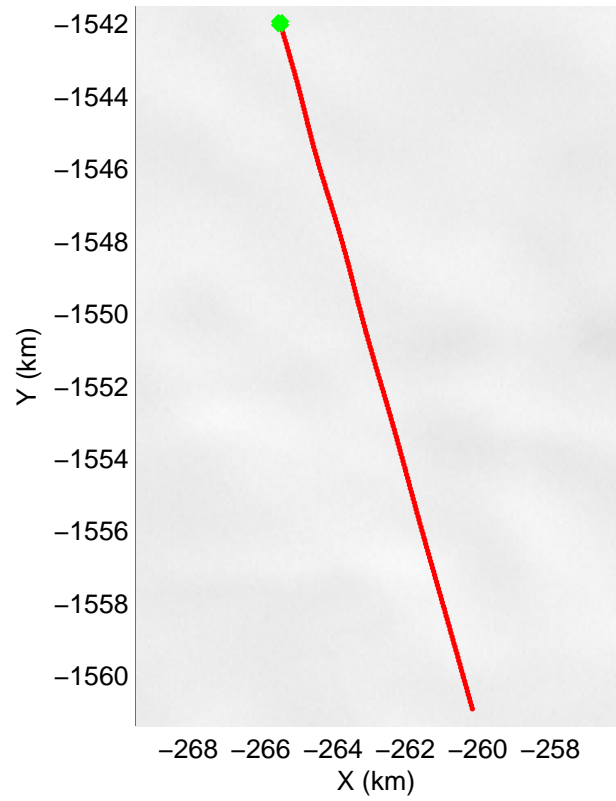
accum 2011_Greenland_P3: "NW Coastal 05" 20110516_01_024: 12:13:14.5 to 12:15:53.6 GPS






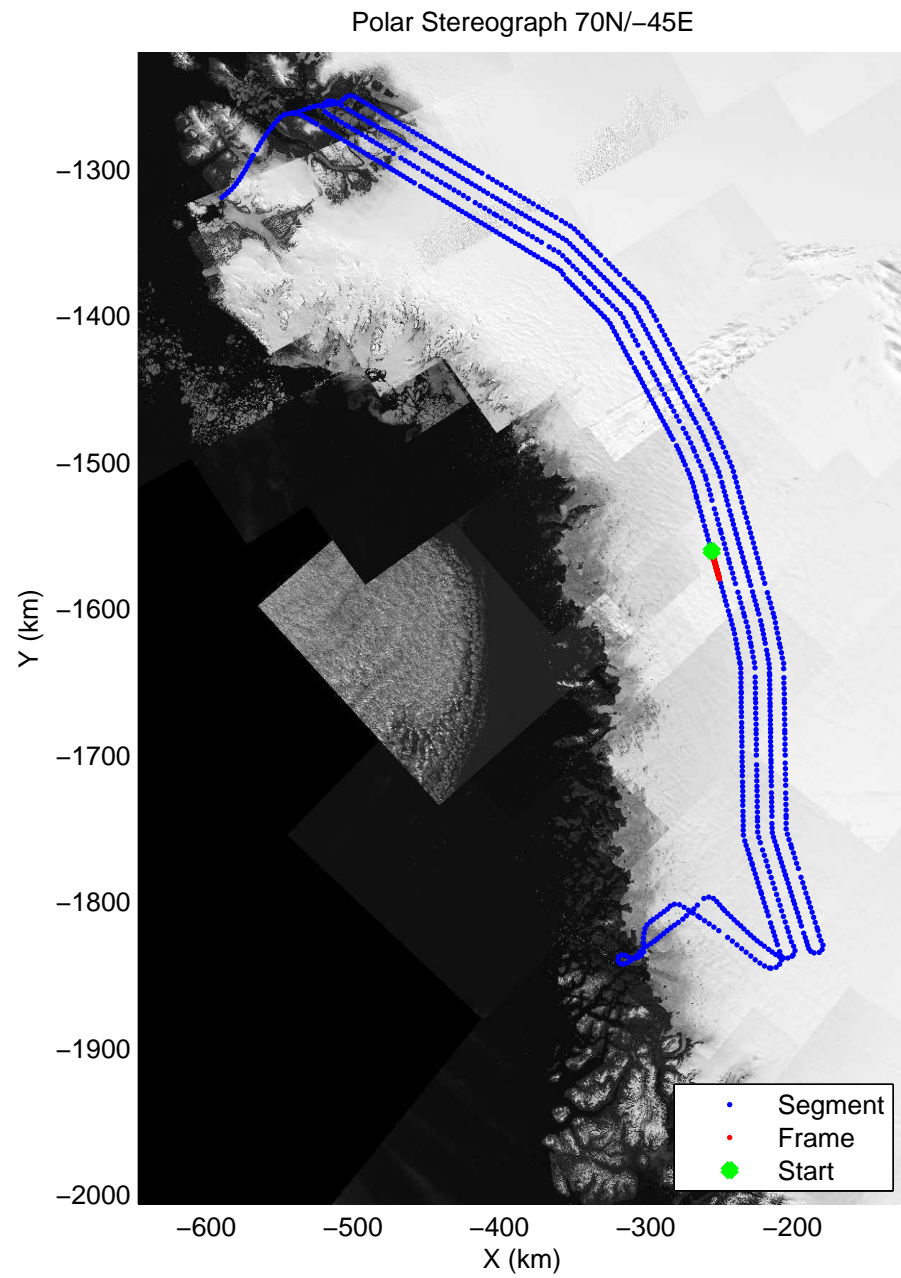
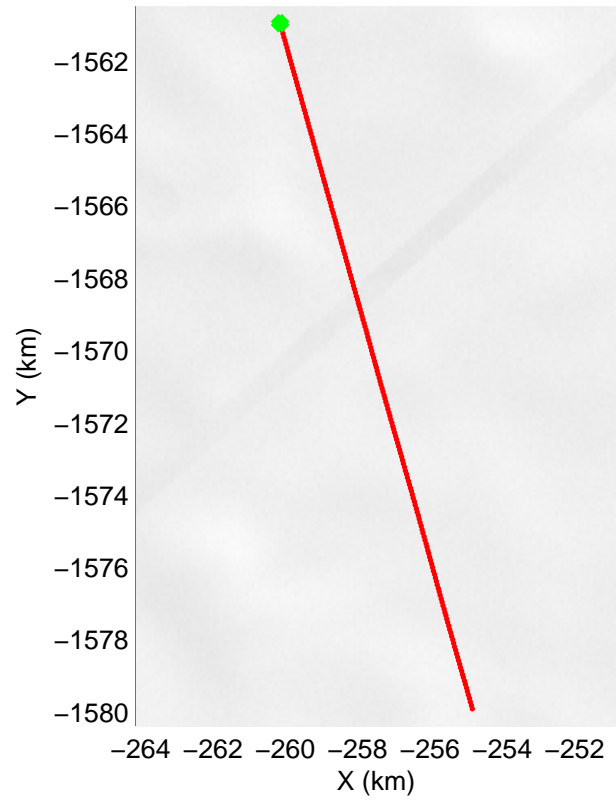
accum 2011_Greenland_P3: "NW Coastal 05" 20110516_01_025: 12:15:53.7 to 12:18:24.7 GPS






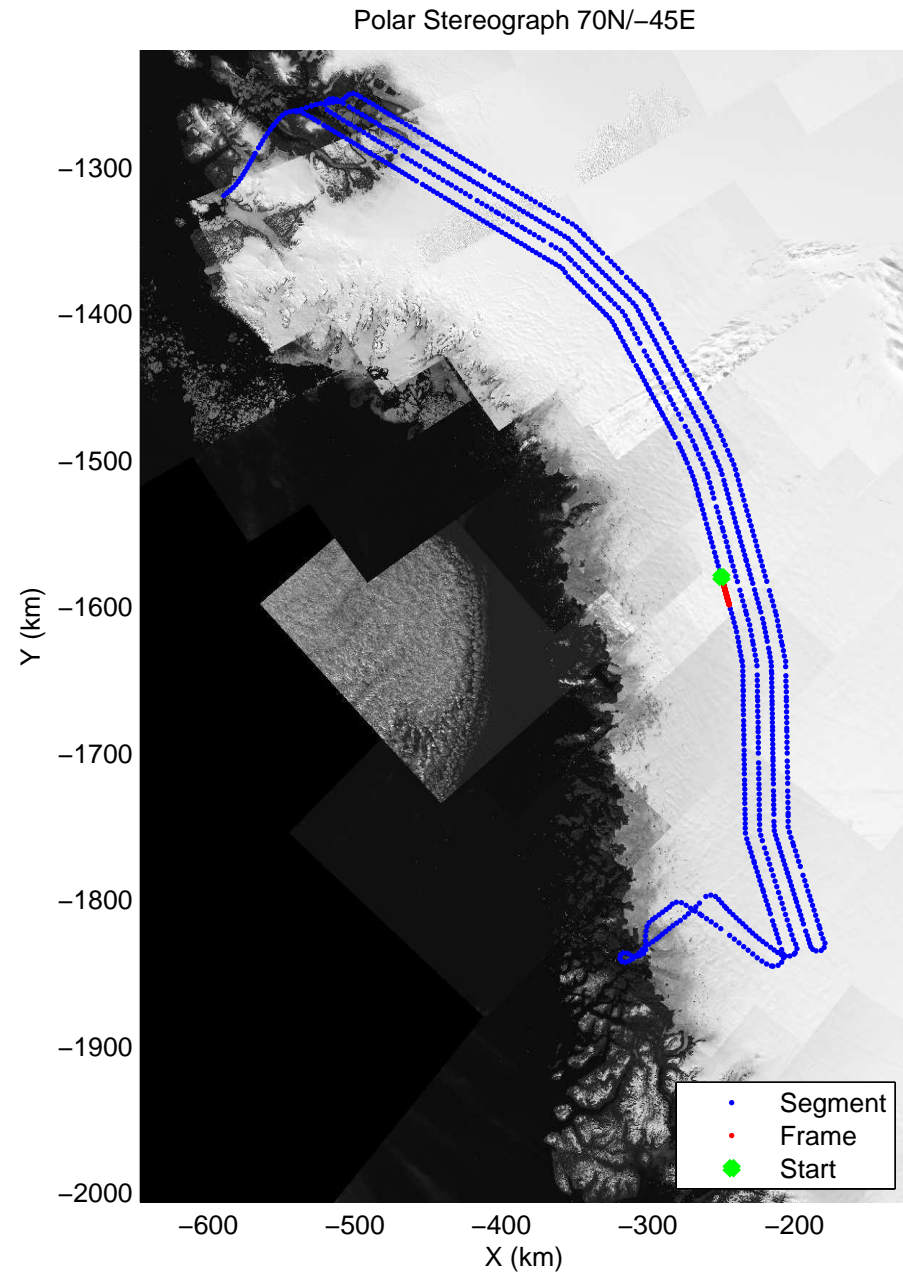
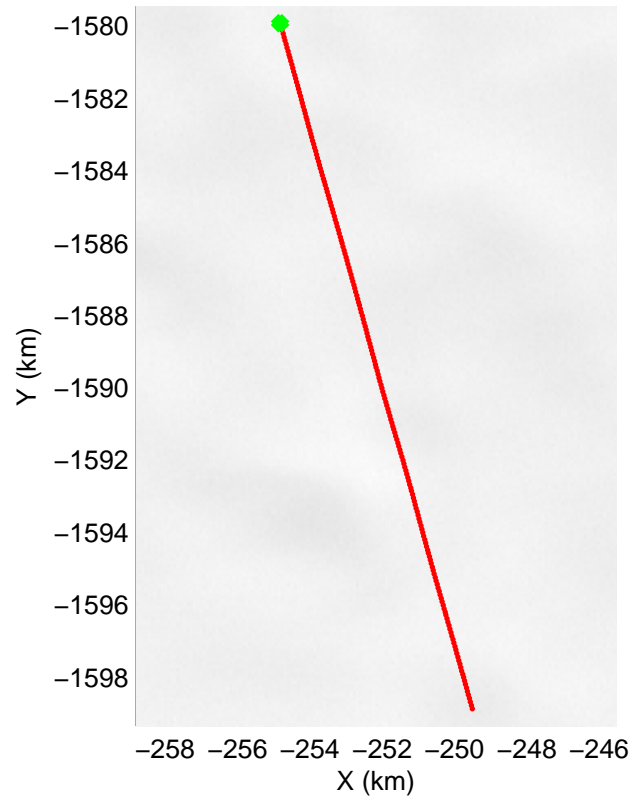
accum 2011_Greenland_P3: "NW Coastal 05" 20110516_01_026: 12:18:24.8 to 12:20:56.4 GPS






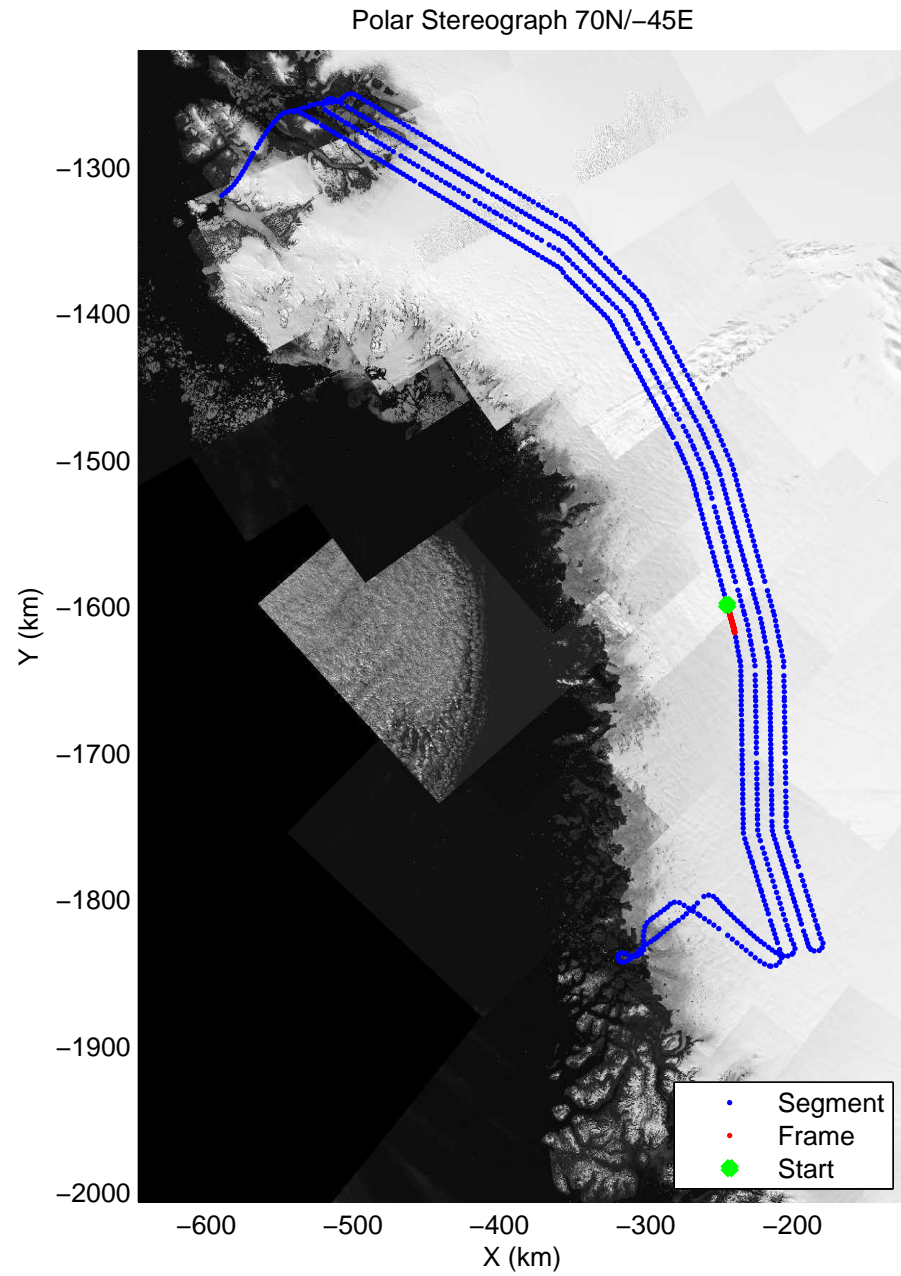
accum 2011_Greenland_P3: "NW Coastal 05" 20110516_01_027: 12:20:56.6 to 12:23:28.0 GPS






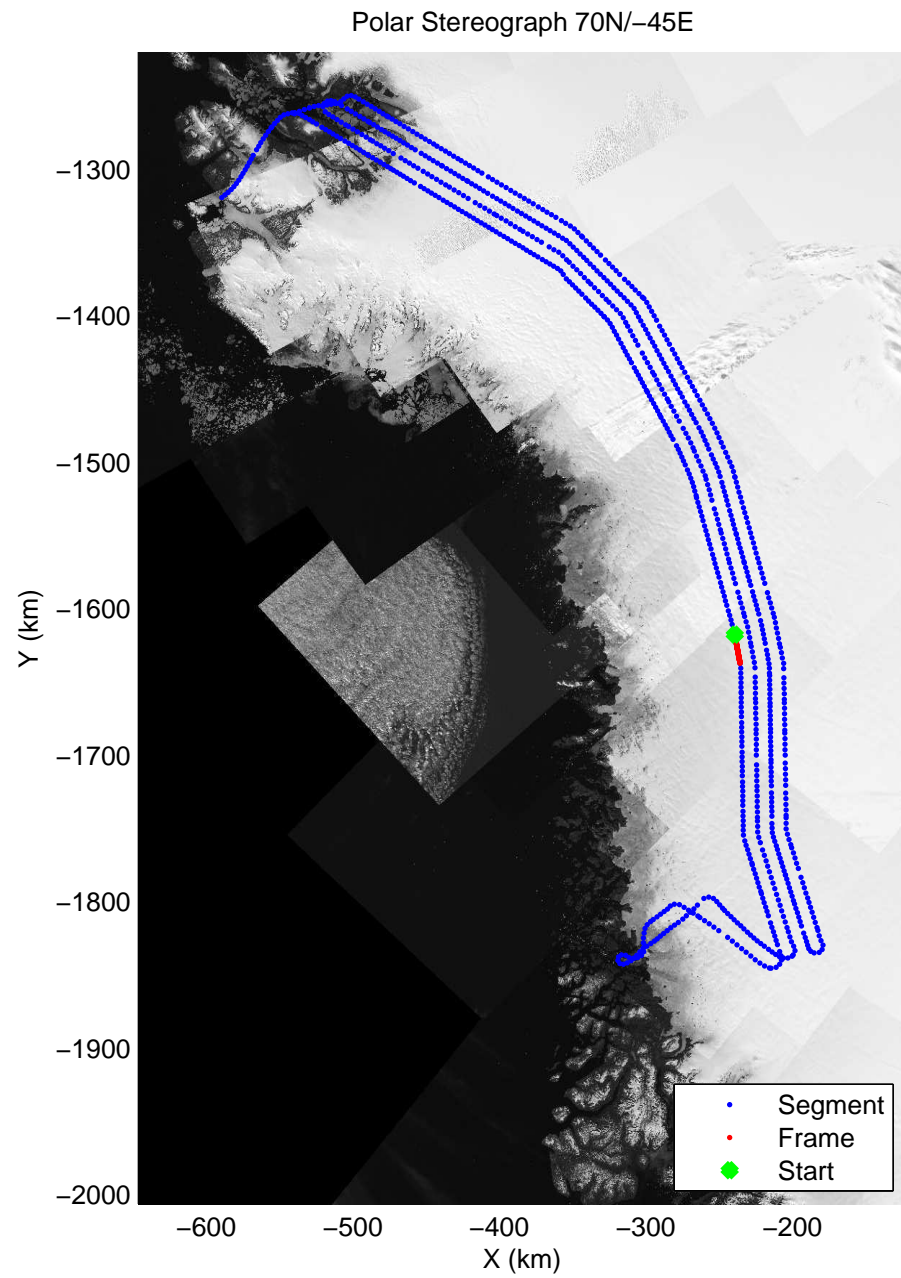
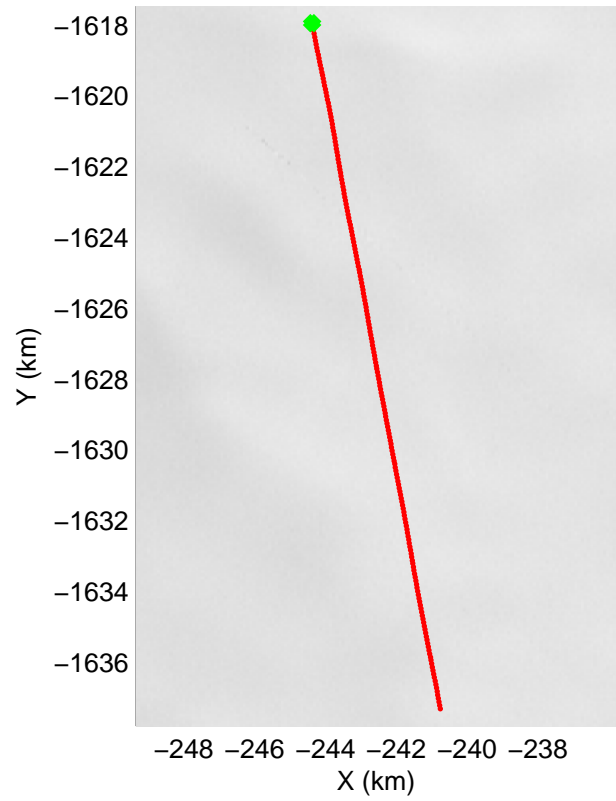
accum 2011_Greenland_P3: "NW Coastal 05" 20110516_01_028: 12:23:28.2 to 12:25:59.6 GPS






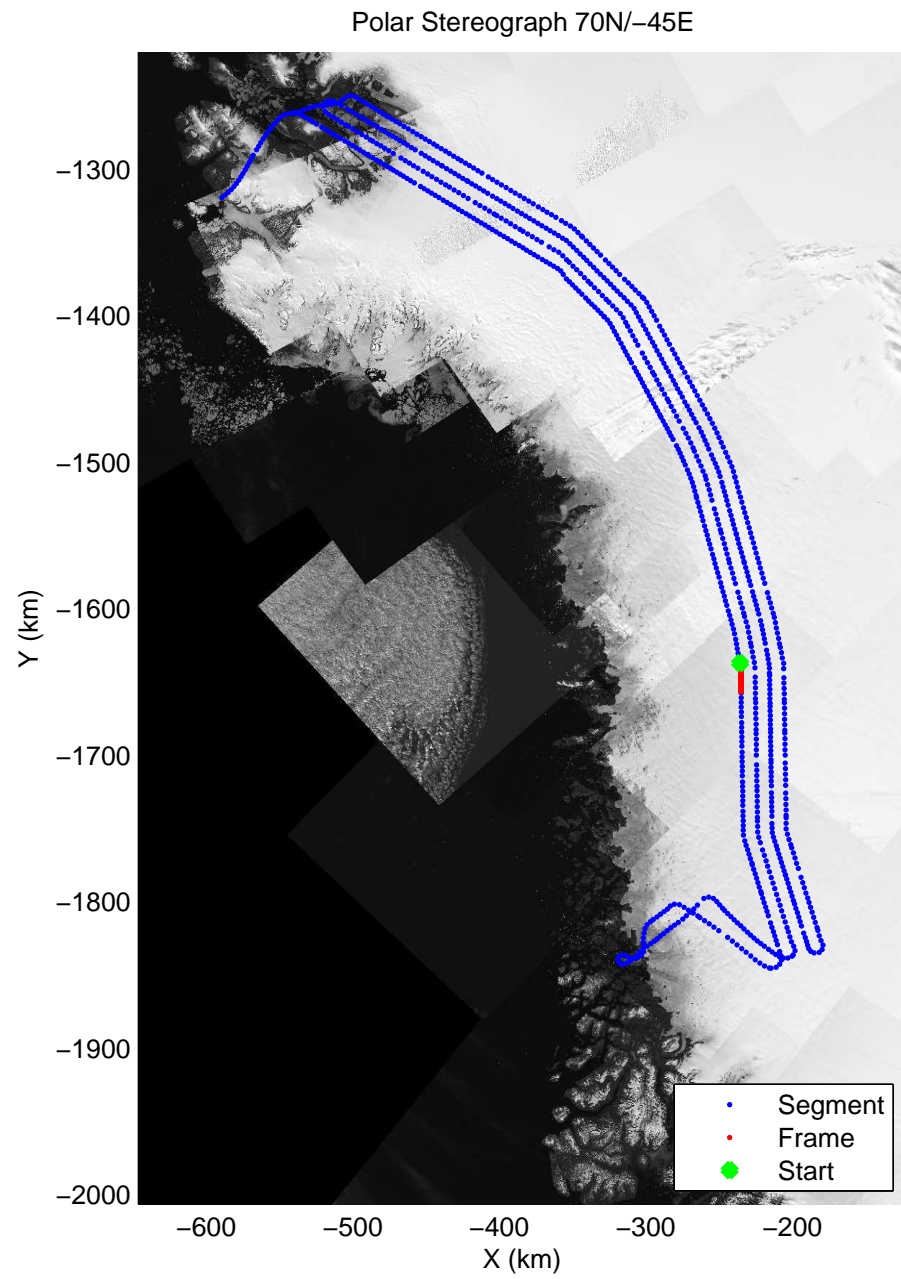

accum 2011_Greenland_P3: "NW Coastal 05" 20110516_01_029: 12:25:59.8 to 12:28:30.3 GPS






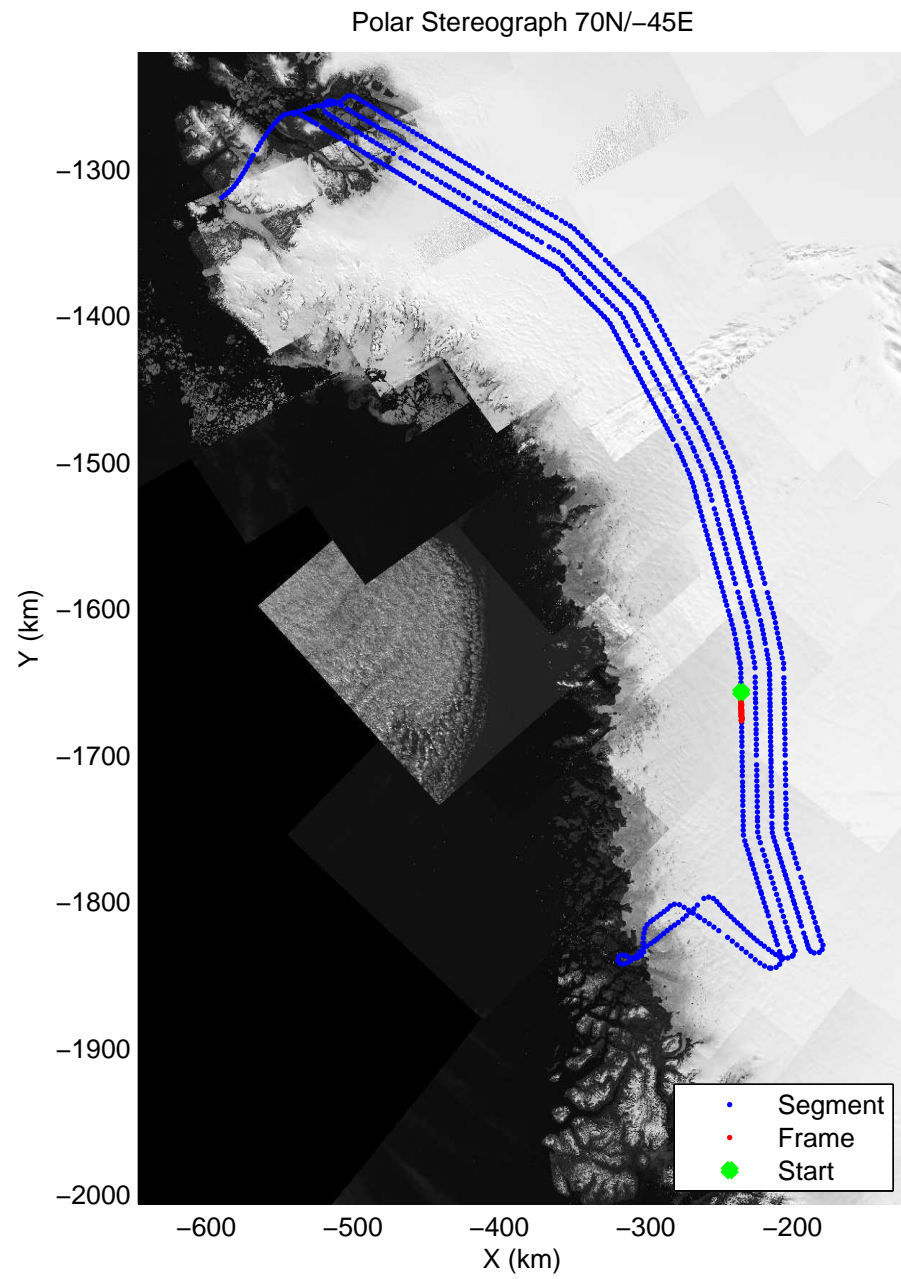

accum 2011_Greenland_P3: "NW Coastal 05" 20110516_01_030: 12:28:30.5 to 12:31:02.5 GPS








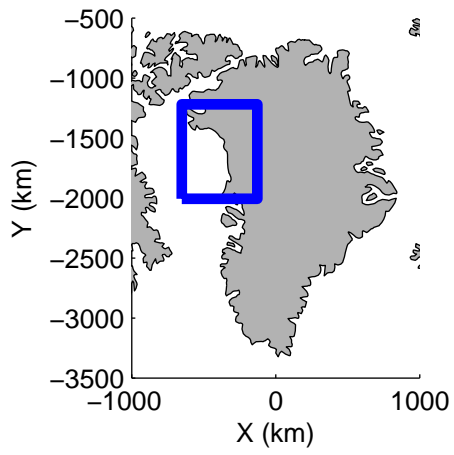
accum 2011_Greenland_P3: "NW Coastal 05" 20110516_01_031: 12:31:02.7 to 12:33:34.4 GPS






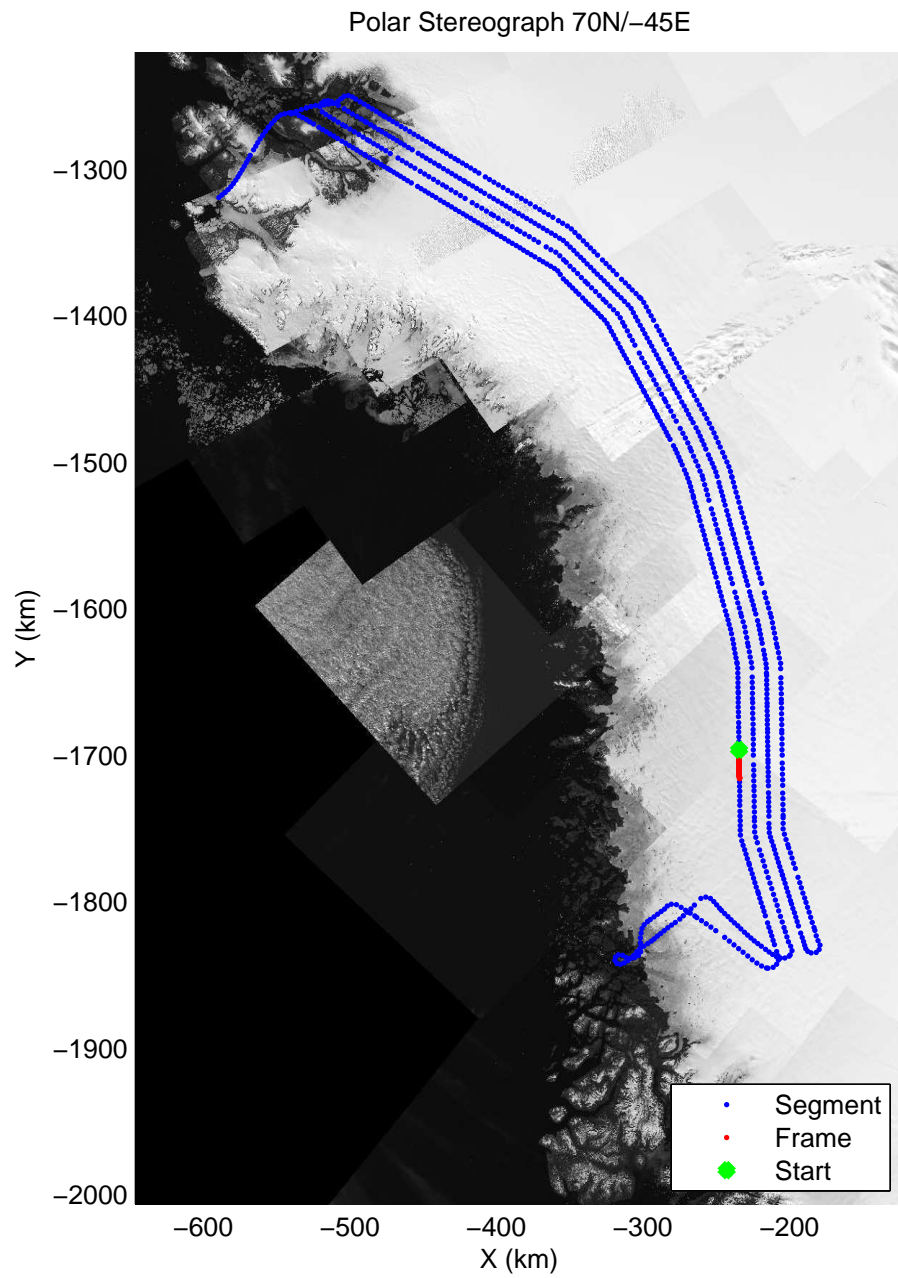

accum 2011_Greenland_P3: "NW Coastal 05" 20110516_01_032: 12:33:34.6 to 12:36:07.2 GPS






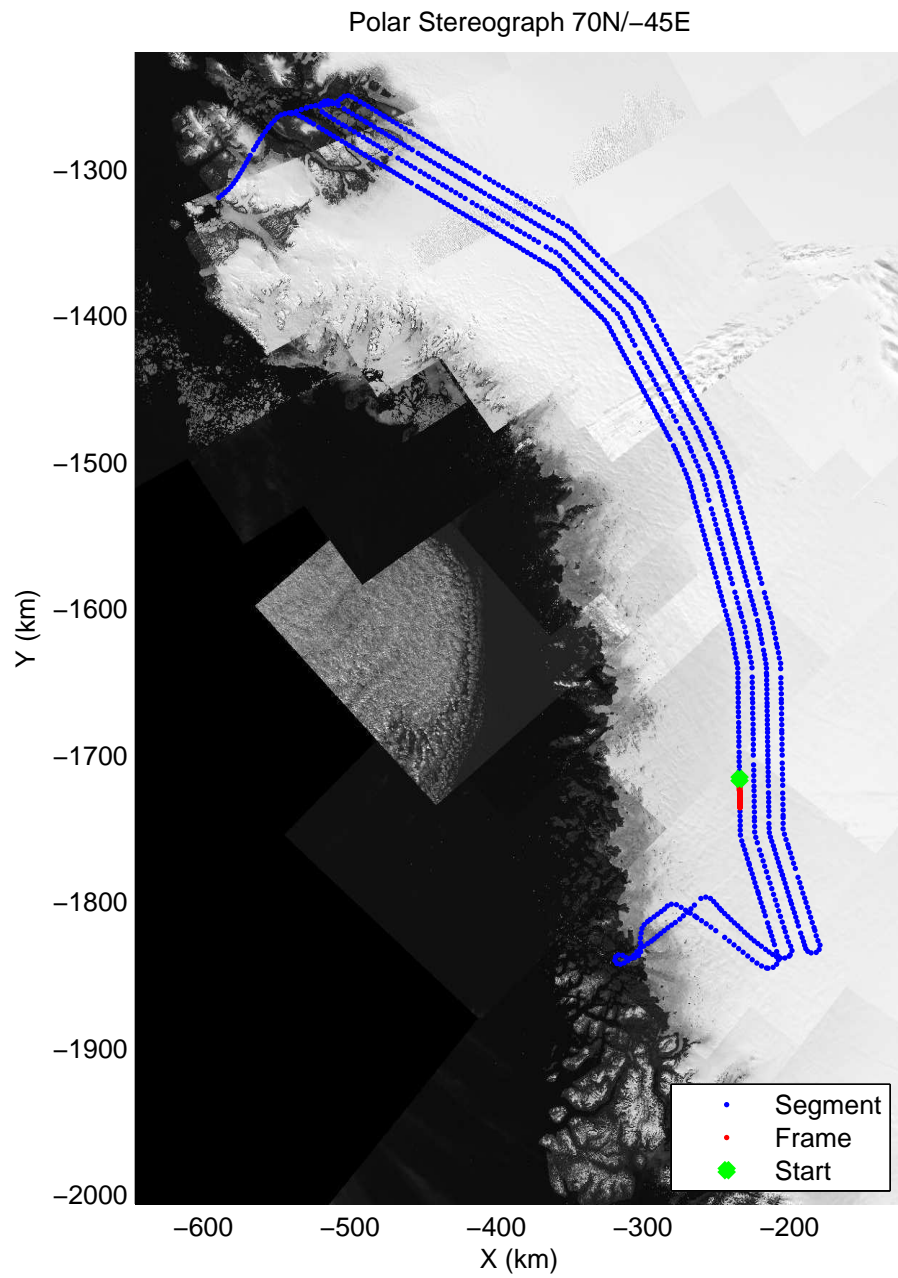

accum 2011_Greenland_P3: "NW Coastal 05" 20110516_01_033: 12:36:07.3 to 12:38:38.8 GPS






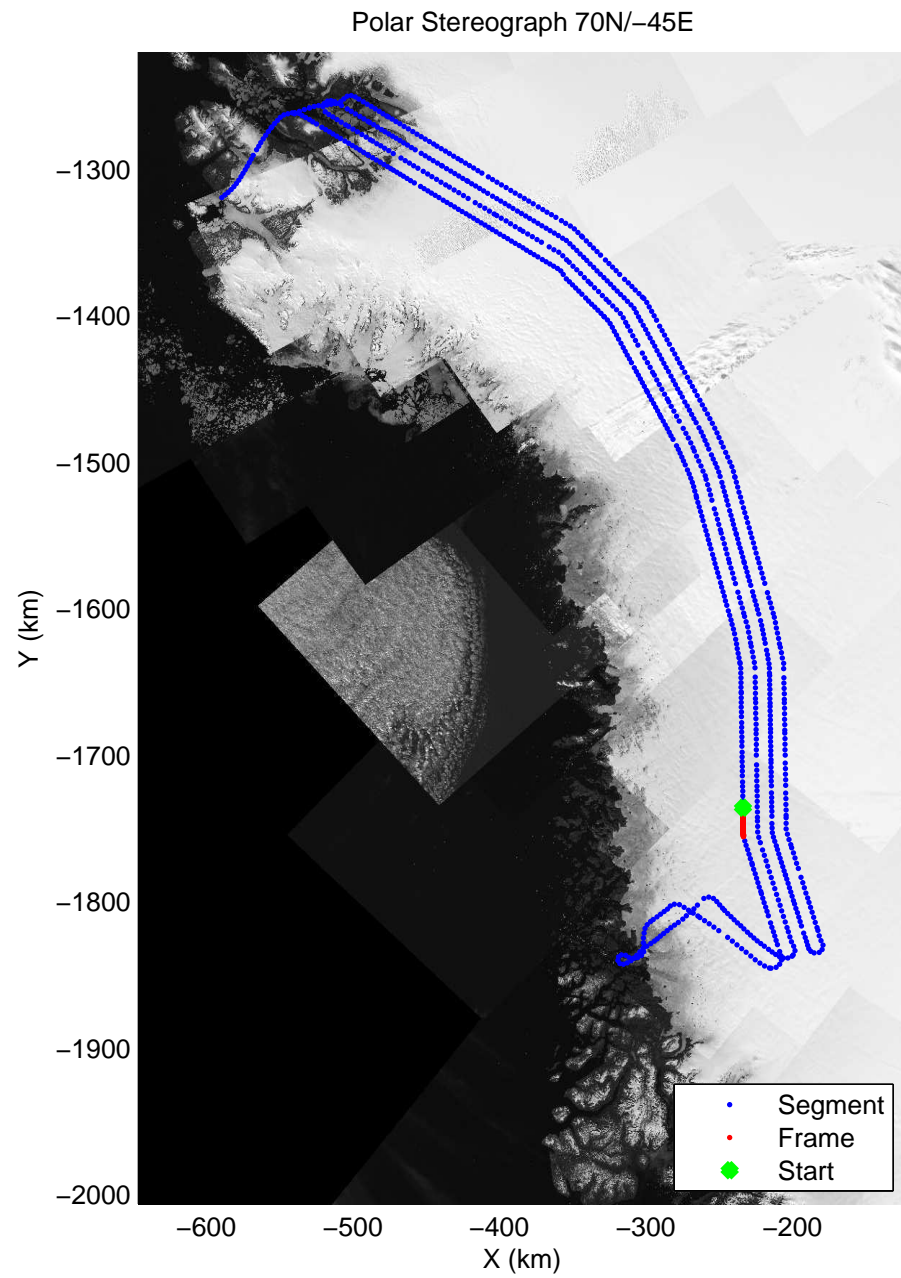

accum 2011_Greenland_P3: "NW Coastal 05" 20110516_01_034: 12:38:39.0 to 12:41:11.5 GPS








accum 2011_Greenland_P3: "NW Coastal 05" 20110516_01_035: 12:41:11.7 to 12:43:44.3 GPS








accum 2011_Greenland_P3: "NW Coastal 05" 20110516_01_036: 12:43:44.5 to 12:46:15.4 GPS







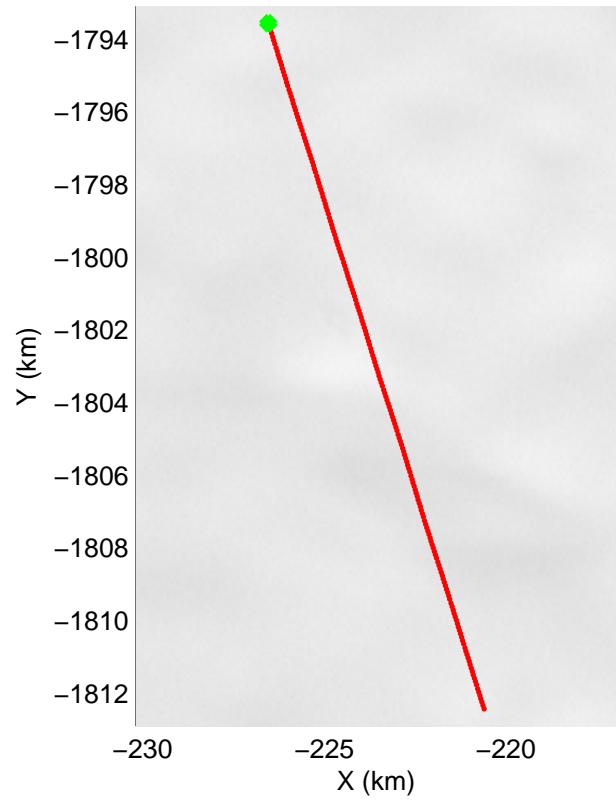
accum 2011_Greenland_P3: "NW Coastal 05" 20110516_01_037: 12:46:15.6 to 12:48:48.8 GPS







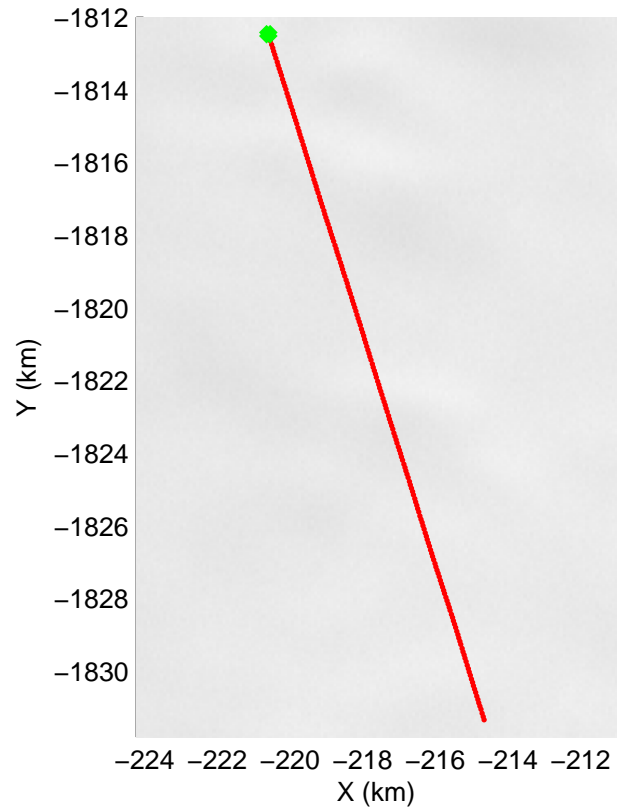
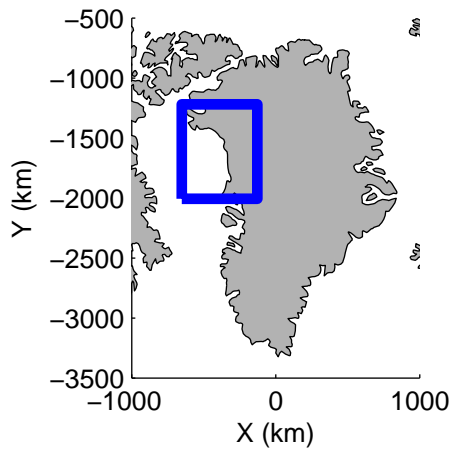
accum 2011_Greenland_P3: "NW Coastal 05" 20110516_01_038: 12:48:49.0 to 12:51:23.0 GPS







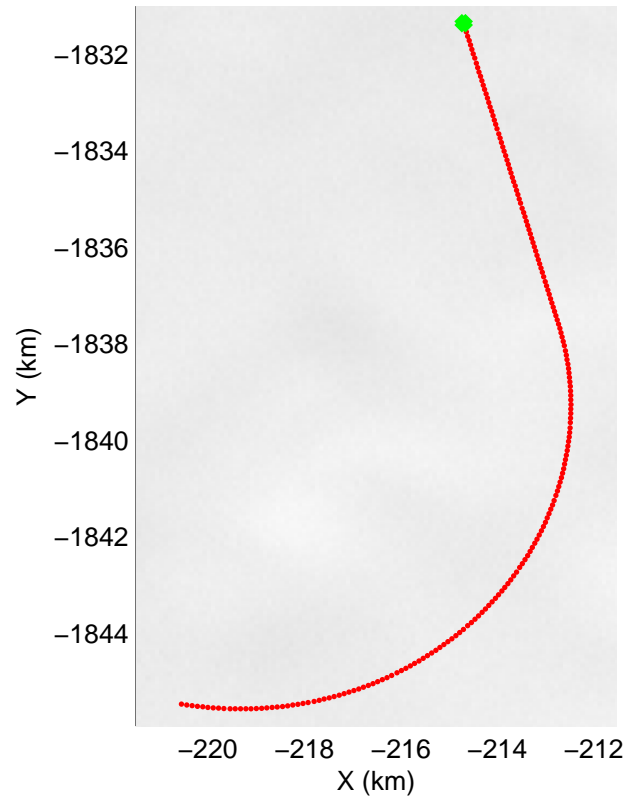
accum 2011_Greenland_P3: "NW Coastal 05" 20110516_01_039: 12:51:23.2 to 12:53:58.0 GPS







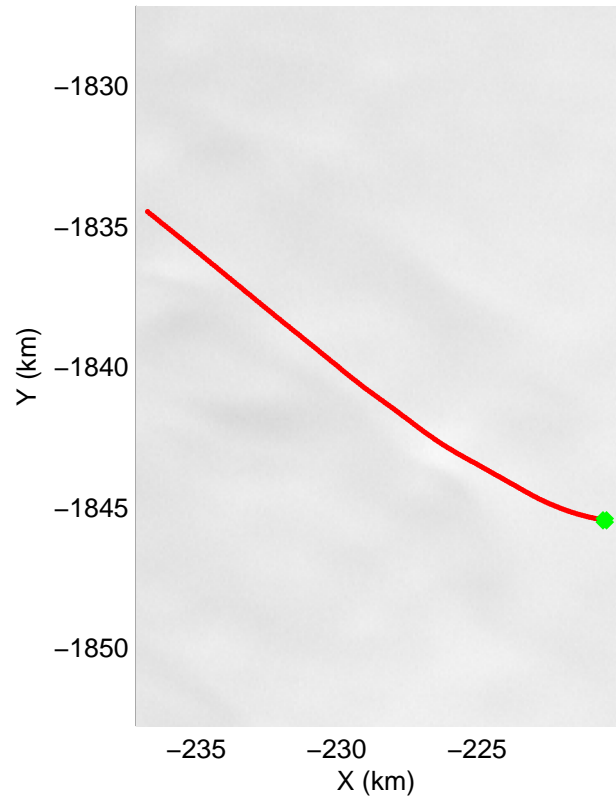
accum 2011_Greenland_P3: "NW Coastal 05" 20110516_01_040: 12:53:58.2 to 12:56:36.3 GPS







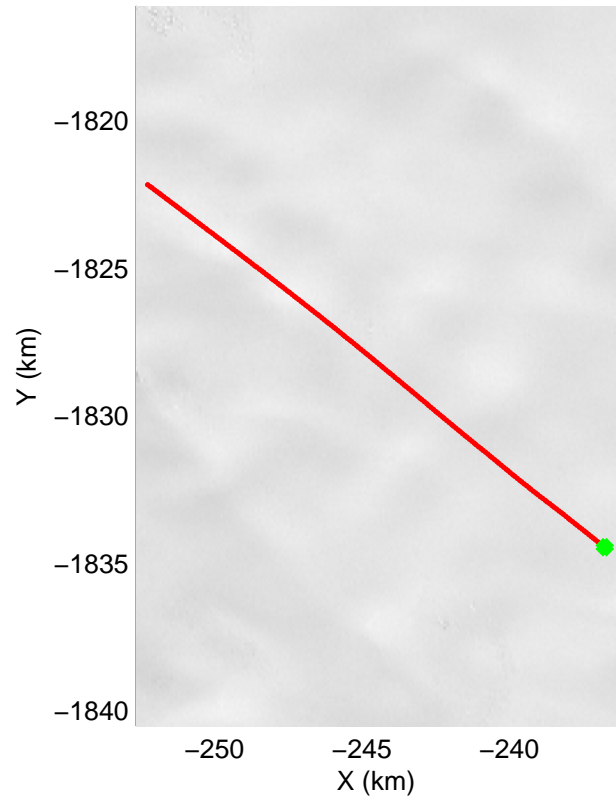
accum 2011_Greenland_P3: "NW Coastal 05" 20110516_01_041: 12:56:36.6 to 12:59:11.0 GPS







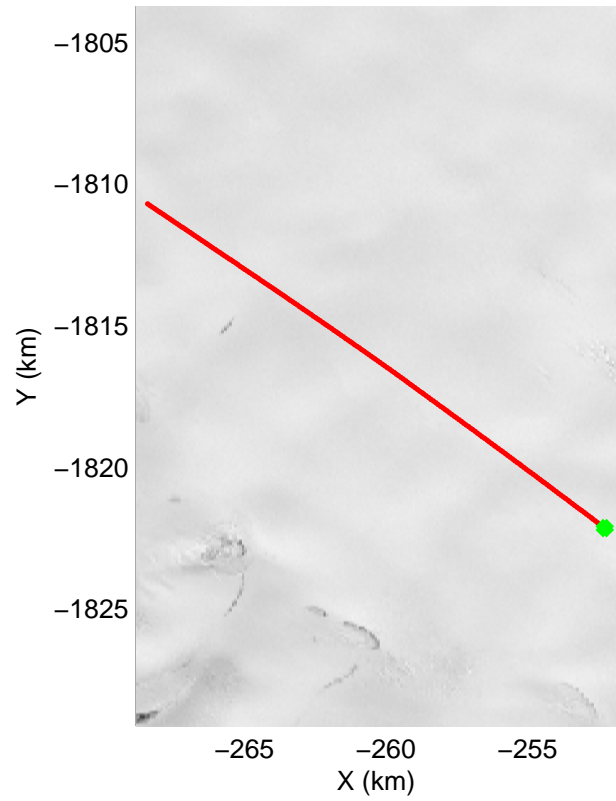
accum 2011_Greenland_P3: "NW Coastal 05" 20110516_01_042: 12:59:11.1 to 13:01:17.6 GPS








accum 2011_Greenland_P3: "NW Coastal 05" 20110516_01_043: 13:01:17.7 to 13:03:17.7 GPS







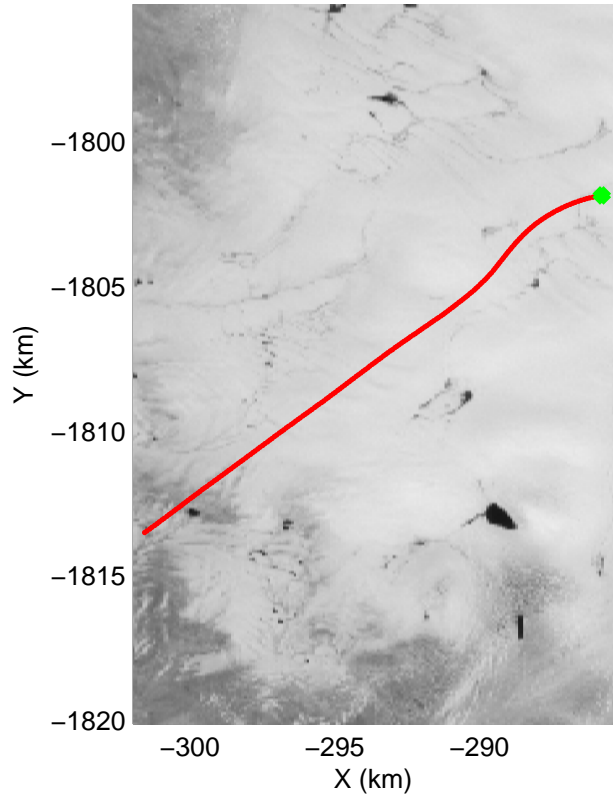
accum 2011_Greenland_P3: "NW Coastal 05" 20110516_01_044: 13:03:17.8 to 13:05:22.8 GPS








accum 2011_Greenland_P3: "NW Coastal 05" 20110516_01_045: 13:05:22.9 to 13:07:37.6 GPS








accum 2011_Greenland_P3: "NW Coastal 05" 20110516_01_046: 13:07:37.7 to 13:10:20.8 GPS








accum 2011_Greenland_P3: "NW Coastal 05" 20110516_01_047: 13:10:21.0 to 13:12:53.6 GPS








accum 2011_Greenland_P3: "NW Coastal 05" 20110516_01_048: 13:12:53.8 to 13:15:42.2 GPS








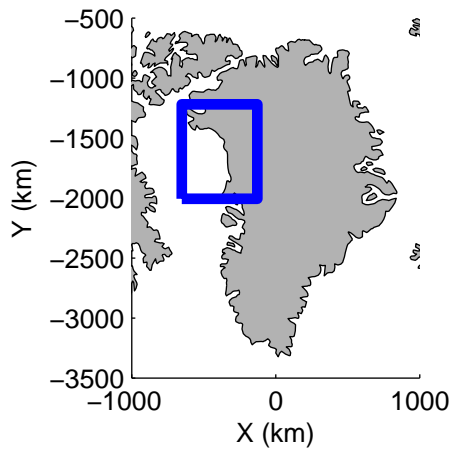
accum 2011_Greenland_P3: "NW Coastal 05" 20110516_01_049: 13:15:42.3 to 13:18:43.9 GPS








accum 2011_Greenland_P3: "NW Coastal 05" 20110516_01_050: 13:18:44.1 to 13:21:22.8 GPS







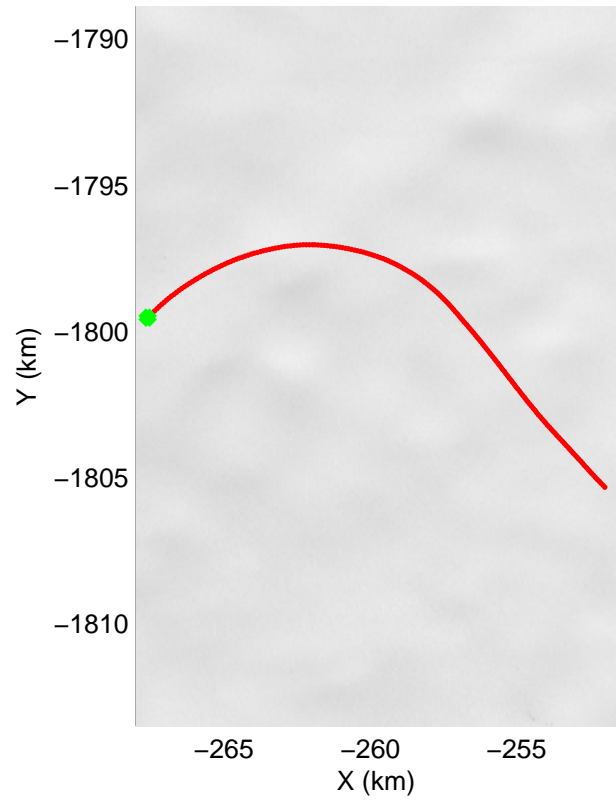
accum 2011_Greenland_P3: "NW Coastal 05" 20110516_01_051: 13:21:23.1 to 13:24:02.4 GPS






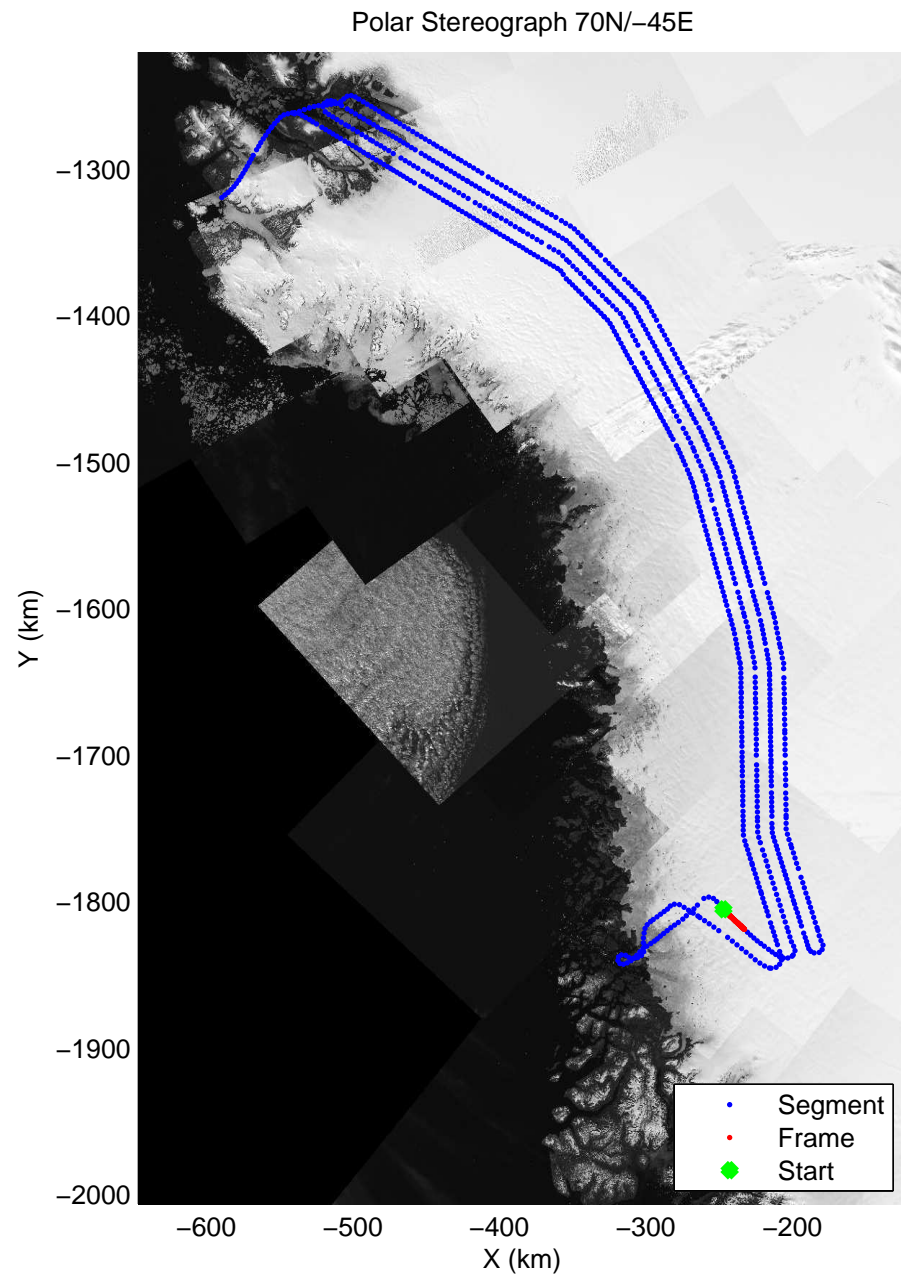

accum 2011_Greenland_P3: "NW Coastal 05" 20110516_01_052: 13:24:02.7 to 13:26:23.6 GPS







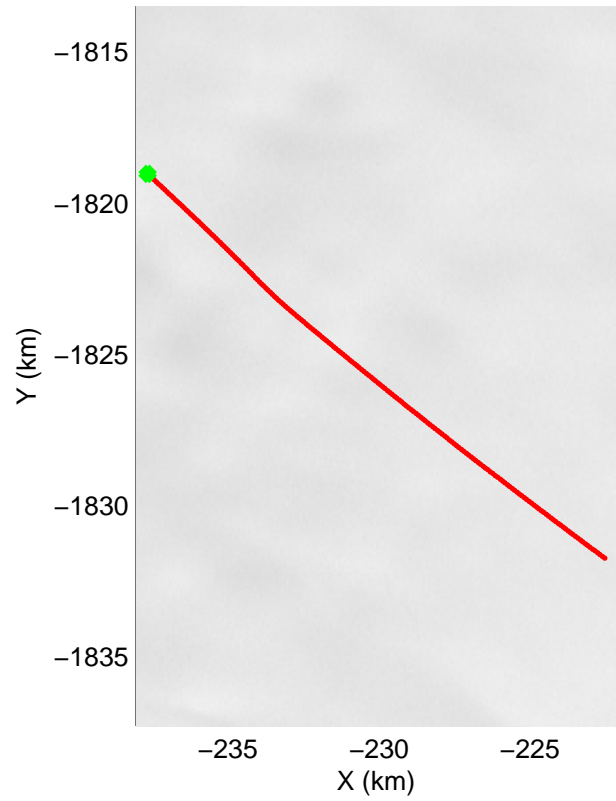
accum 2011_Greenland_P3: "NW Coastal 05" 20110516_01_053: 13:26:23.8 to 13:28:56.0 GPS







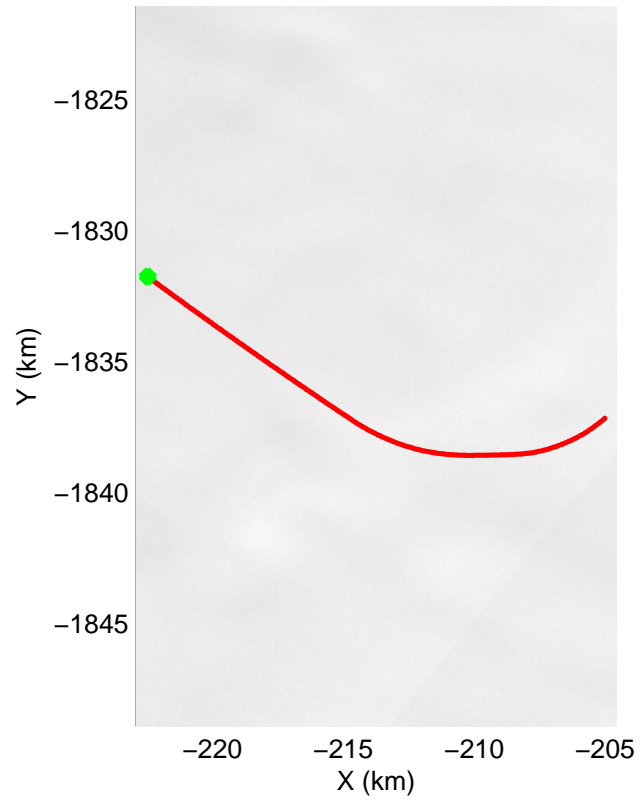
accum 2011_Greenland_P3: "NW Coastal 05" 20110516_01_054: 13:28:56.2 to 13:31:38.3 GPS







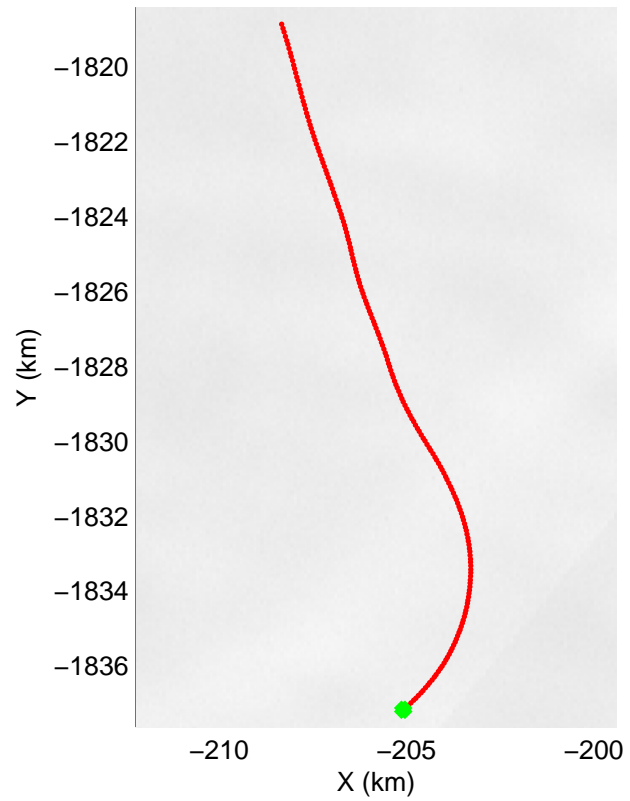
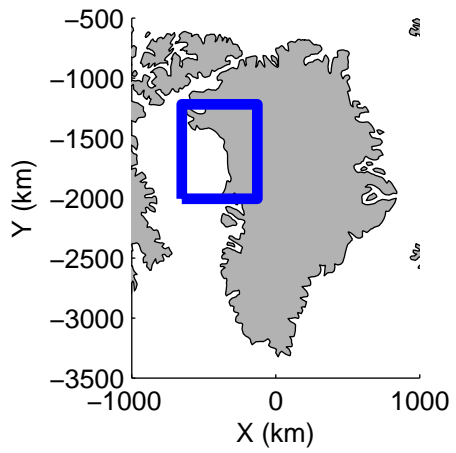
accum 2011_Greenland_P3: "NW Coastal 05" 20110516_01_055: 13:31:38.5 to 13:34:22.2 GPS







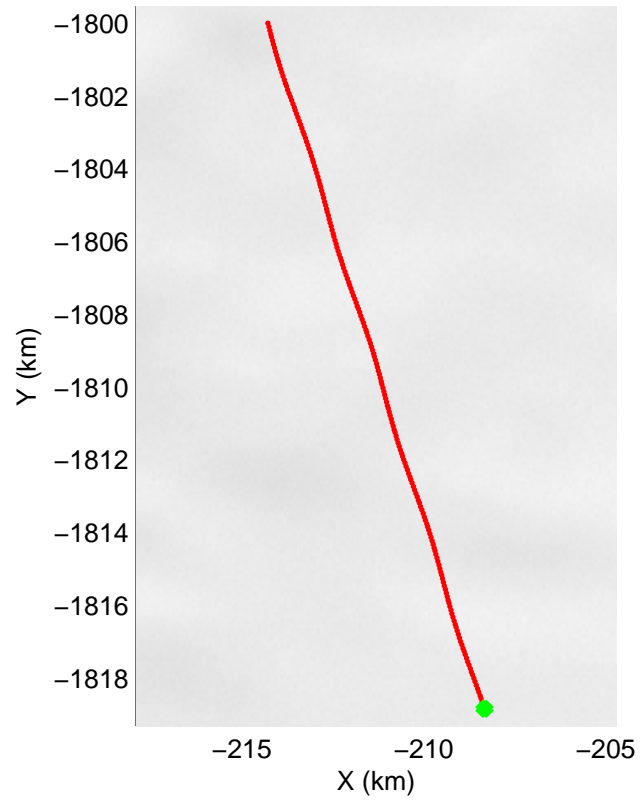
accum 2011_Greenland_P3: "NW Coastal 05" 20110516_01_056: 13:34:22.3 to 13:37:04.8 GPS







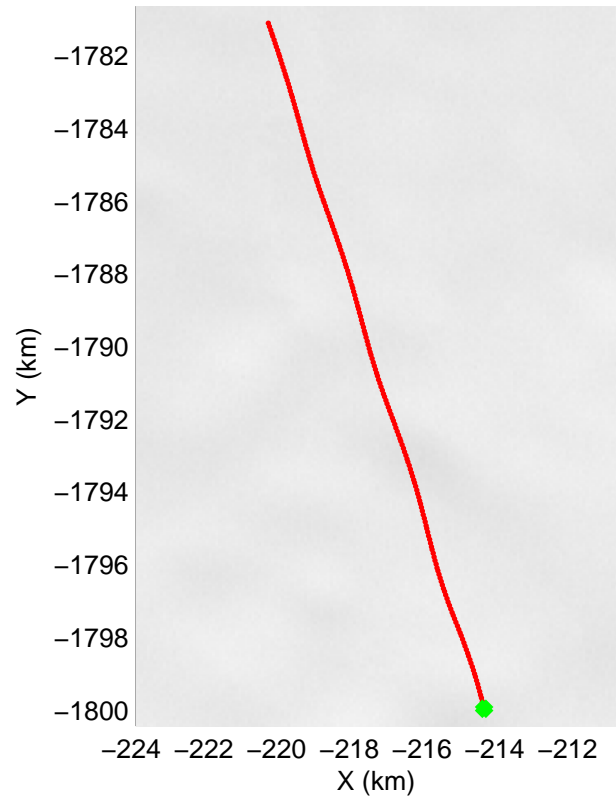
accum 2011_Greenland_P3: "NW Coastal 05" 20110516_01_057: 13:37:04.9 to 13:39:29.3 GPS







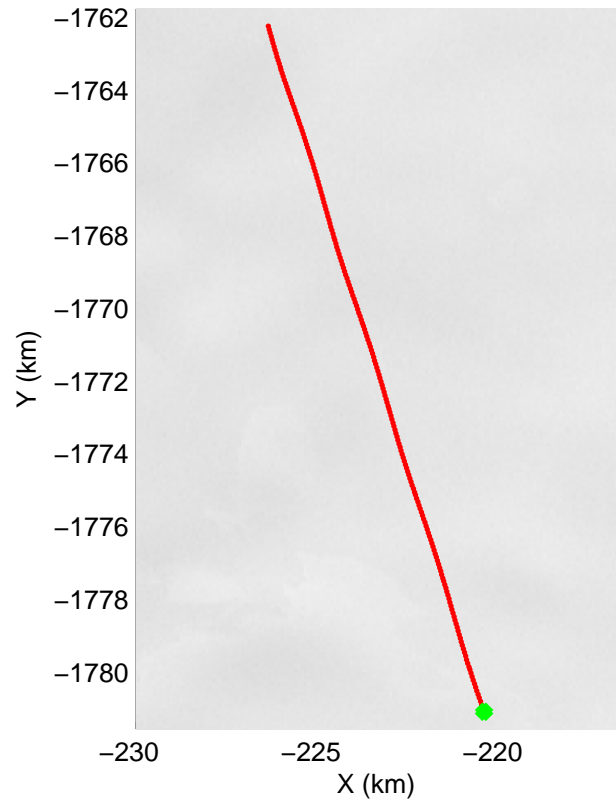
accum 2011_Greenland_P3: "NW Coastal 05" 20110516_01_058: 13:39:29.5 to 13:41:33.3 GPS








accum 2011_Greenland_P3: "NW Coastal 05" 20110516_01_059: 13:41:33.4 to 13:43:36.7 GPS






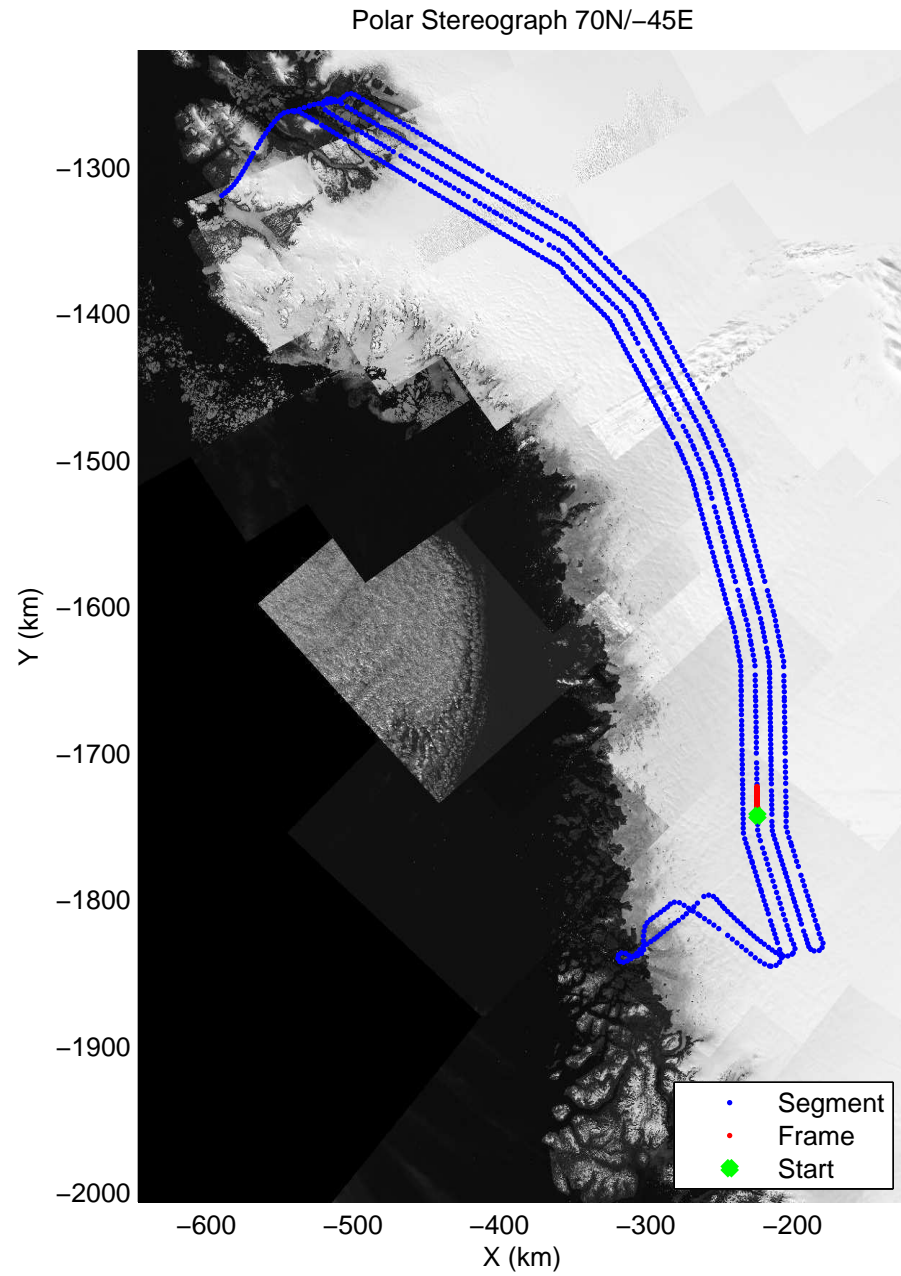

accum 2011_Greenland_P3: "NW Coastal 05" 20110516_01_060: 13:43:36.9 to 13:45:43.2 GPS






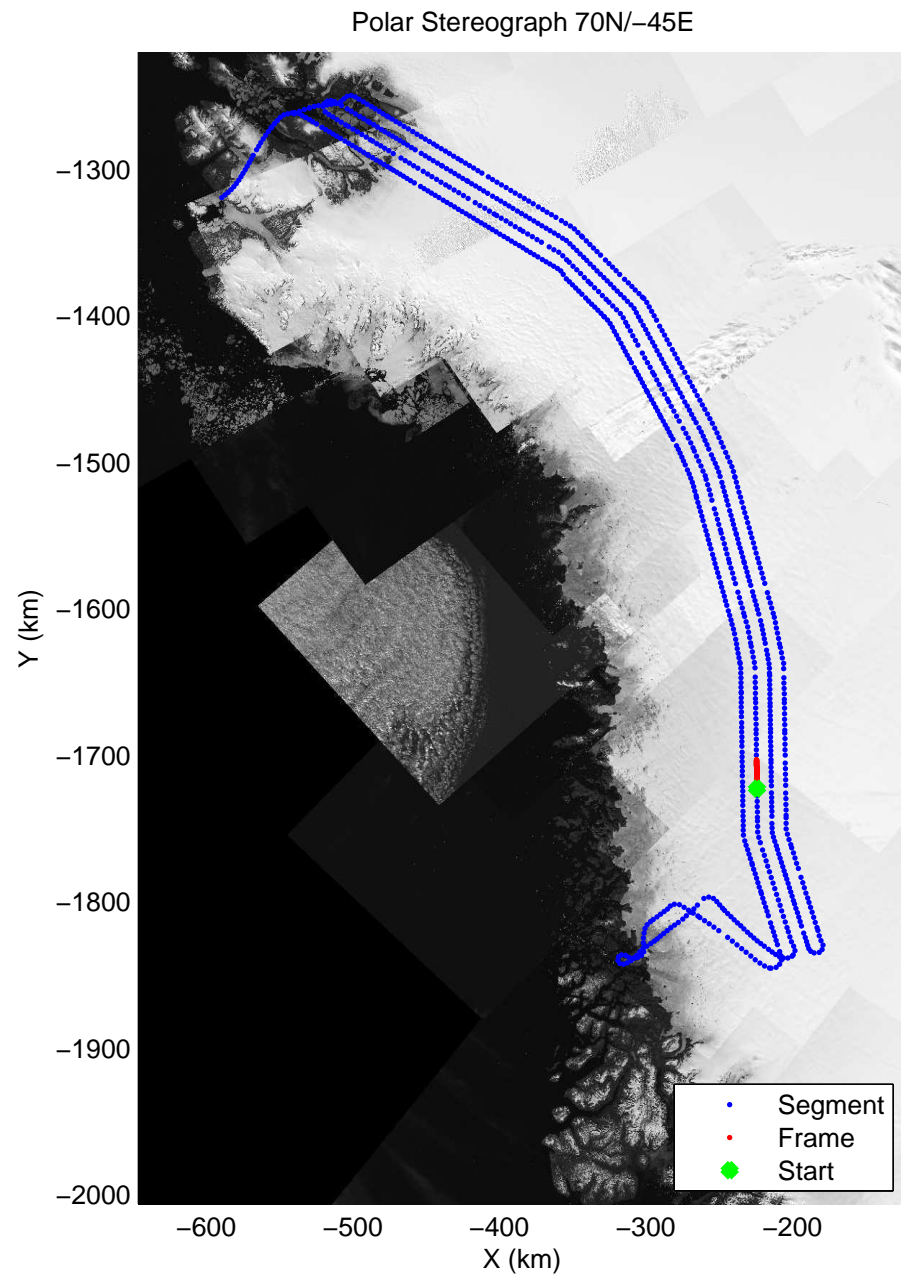

accum 2011_Greenland_P3: "NW Coastal 05" 20110516_01_061: 13:45:43.4 to 13:47:54.4 GPS






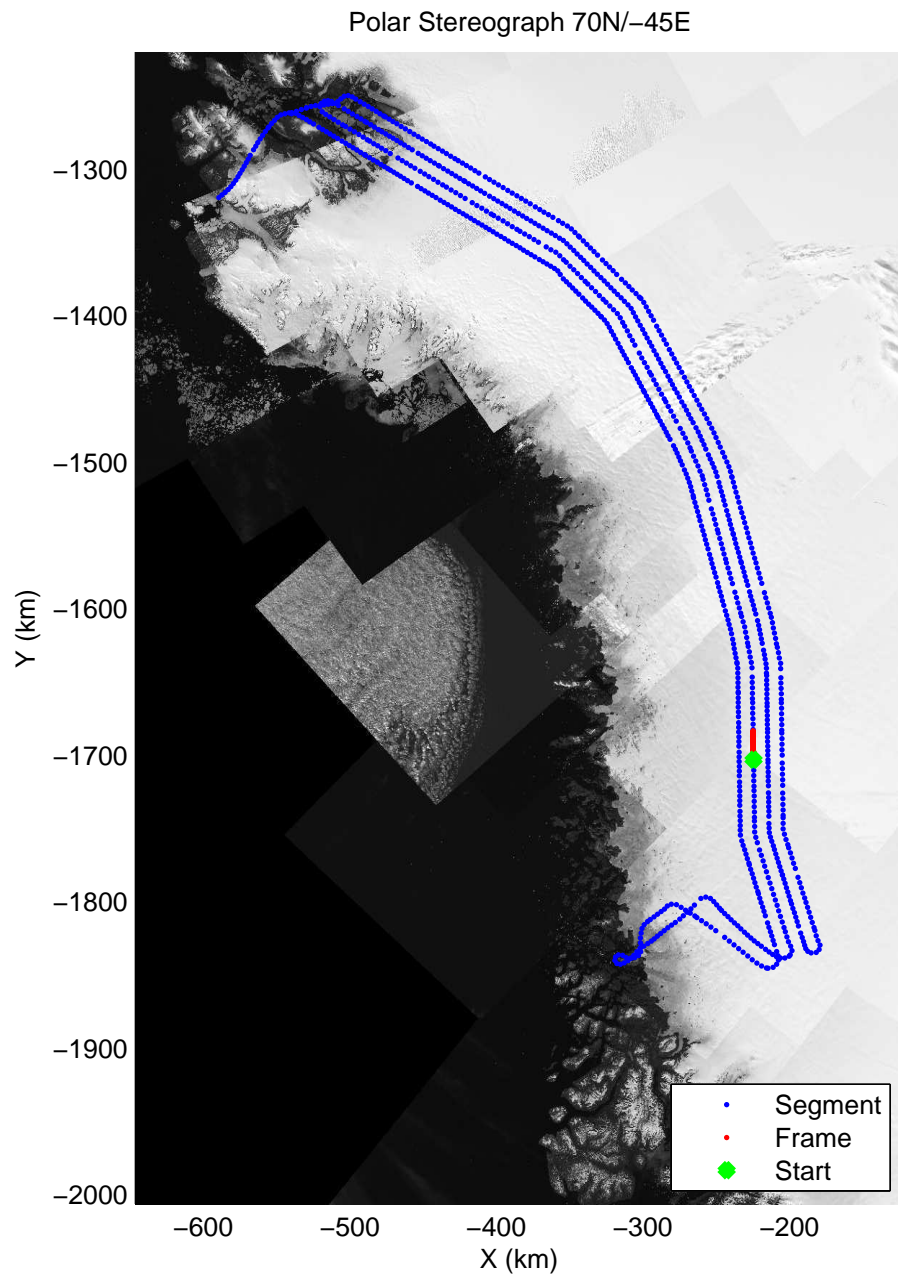
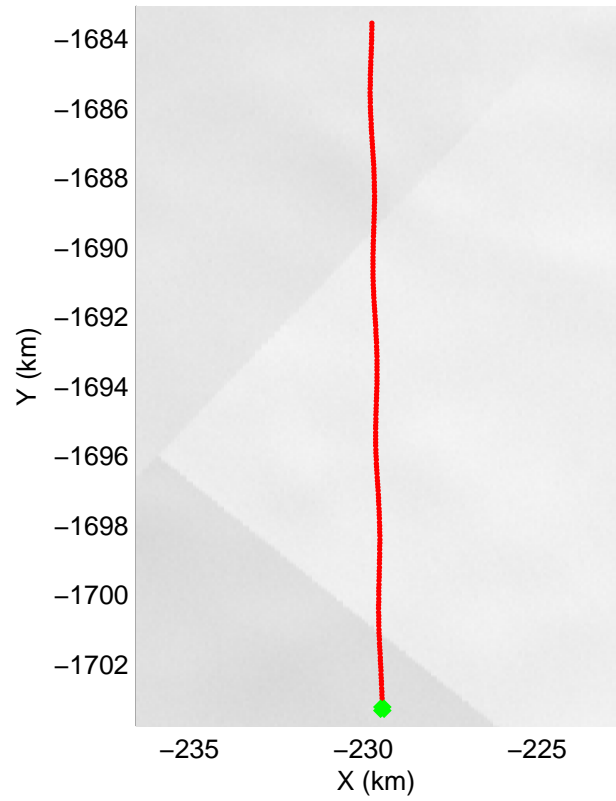
accum 2011_Greenland_P3: "NW Coastal 05" 20110516_01_062: 13:47:54.6 to 13:50:09.0 GPS






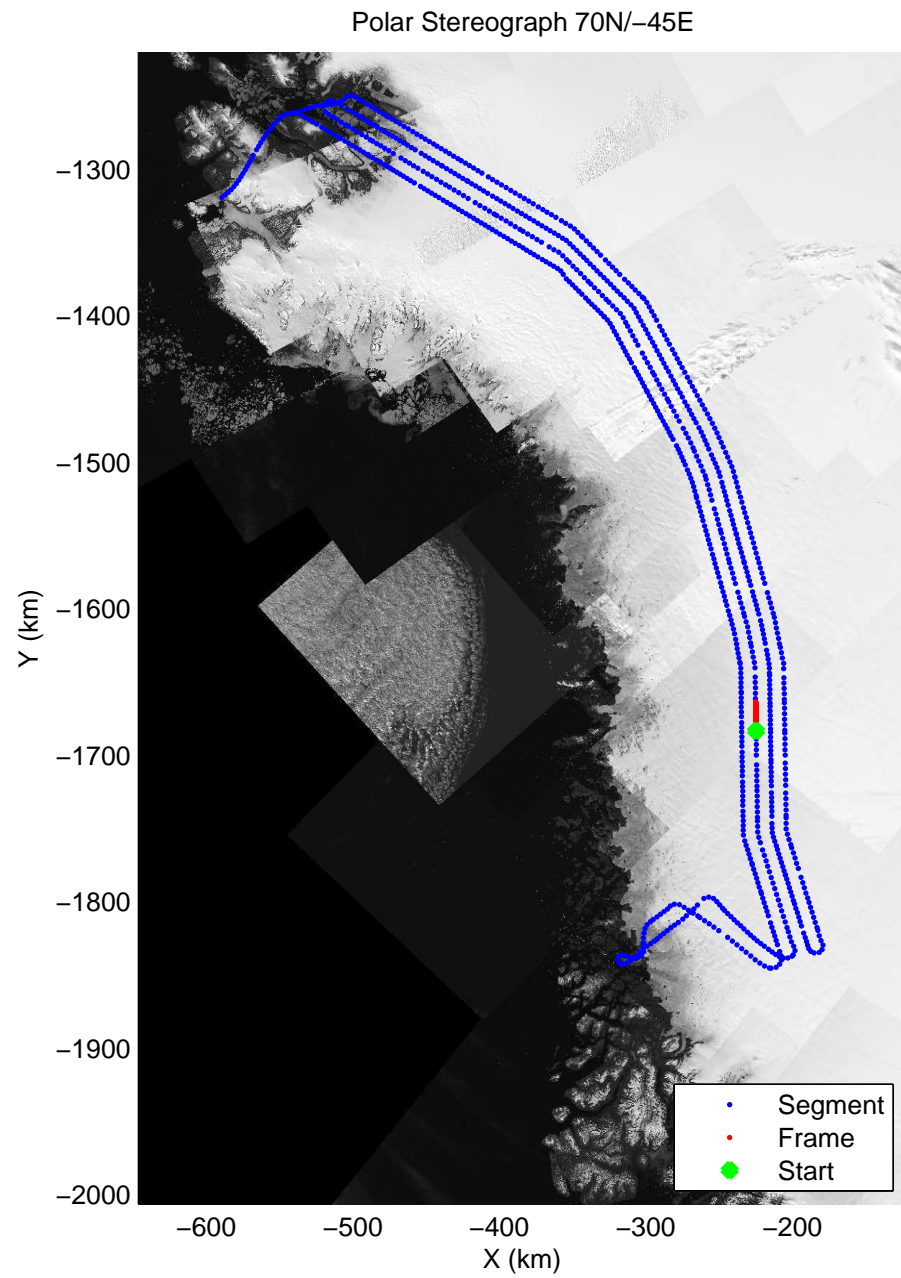
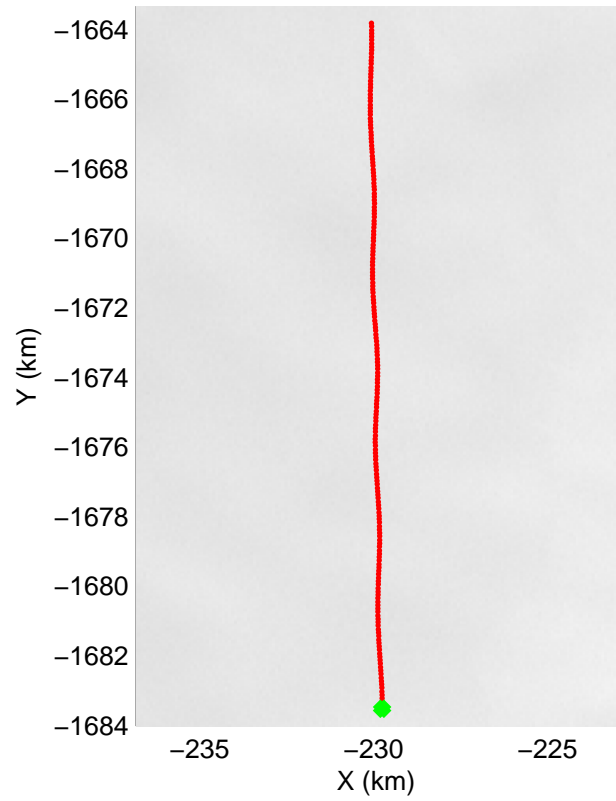
accum 2011_Greenland_P3: "NW Coastal 05" 20110516_01_063: 13:50:09.2 to 13:52:23.5 GPS







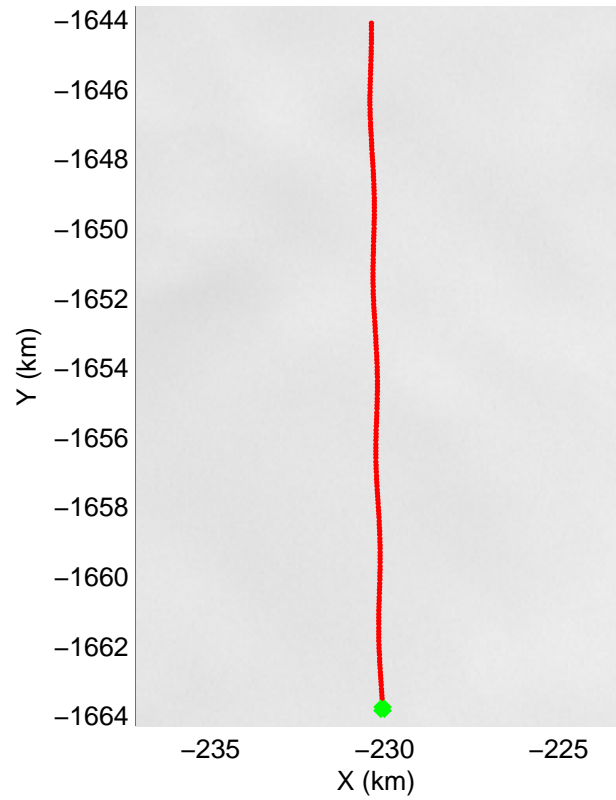
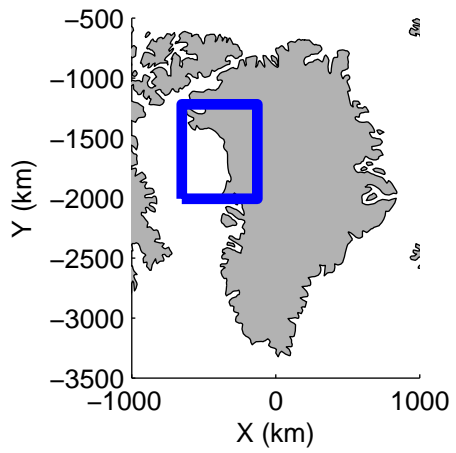
accum 2011_Greenland_P3: "NW Coastal 05" 20110516_01_064: 13:52:23.7 to 13:54:36.9 GPS







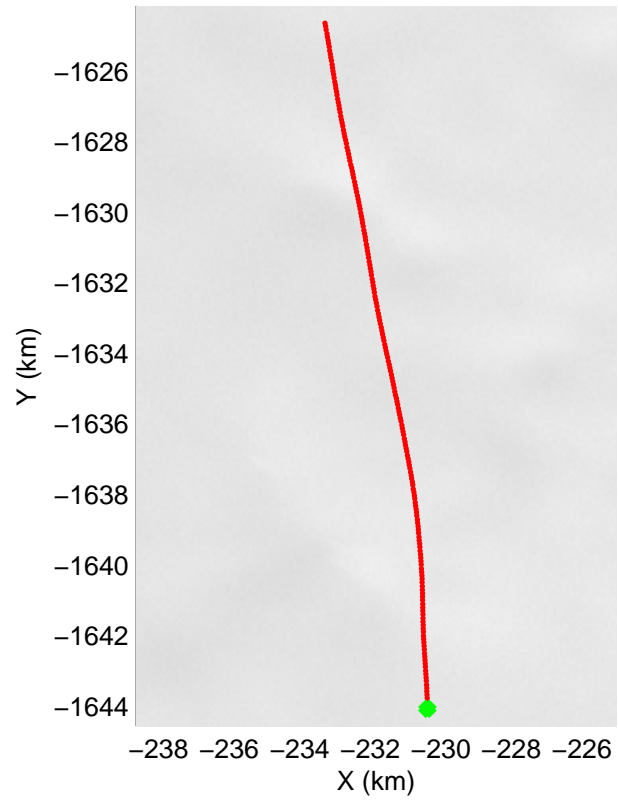
accum 2011_Greenland_P3: "NW Coastal 05" 20110516_01_065: 13:54:37.1 to 13:56:51.4 GPS






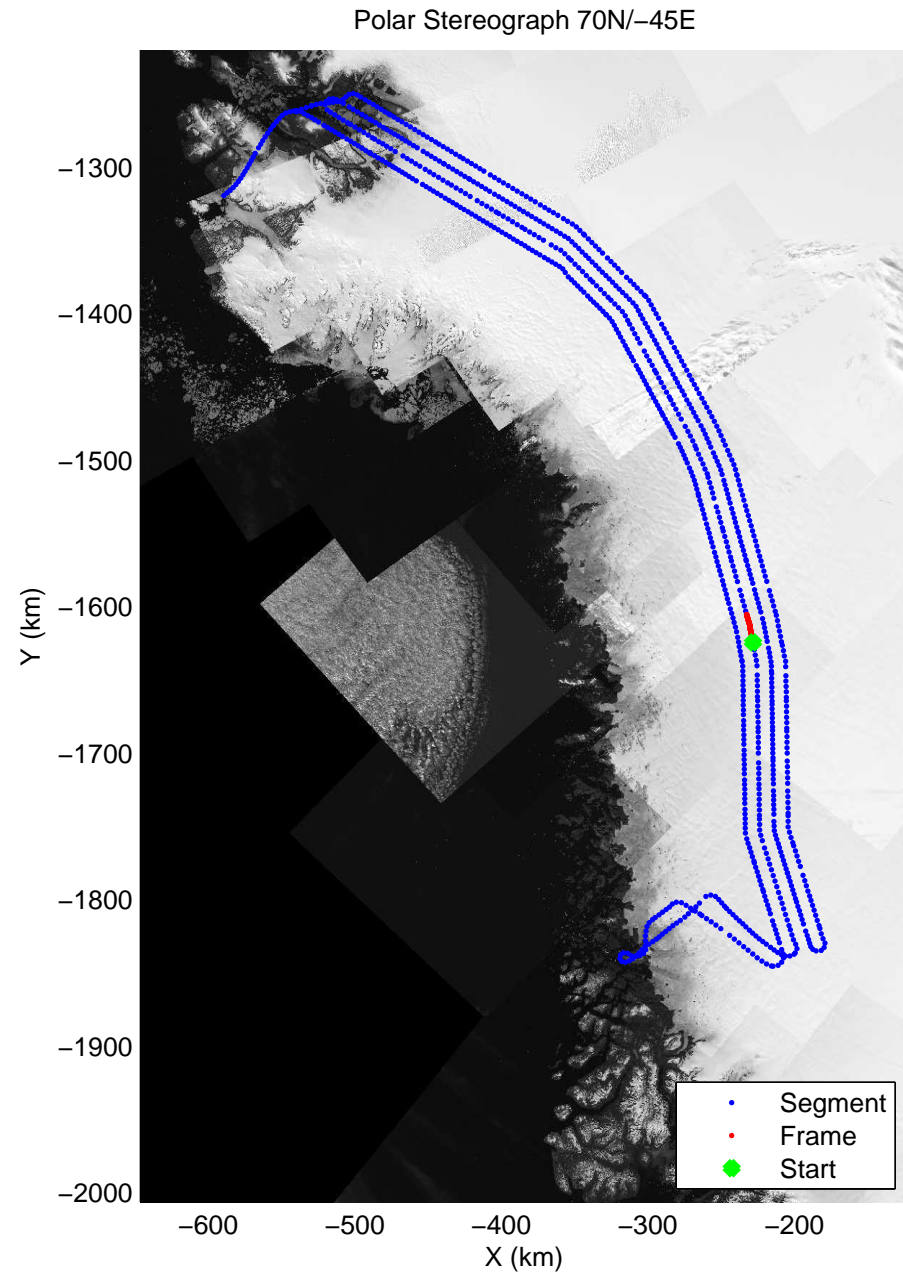
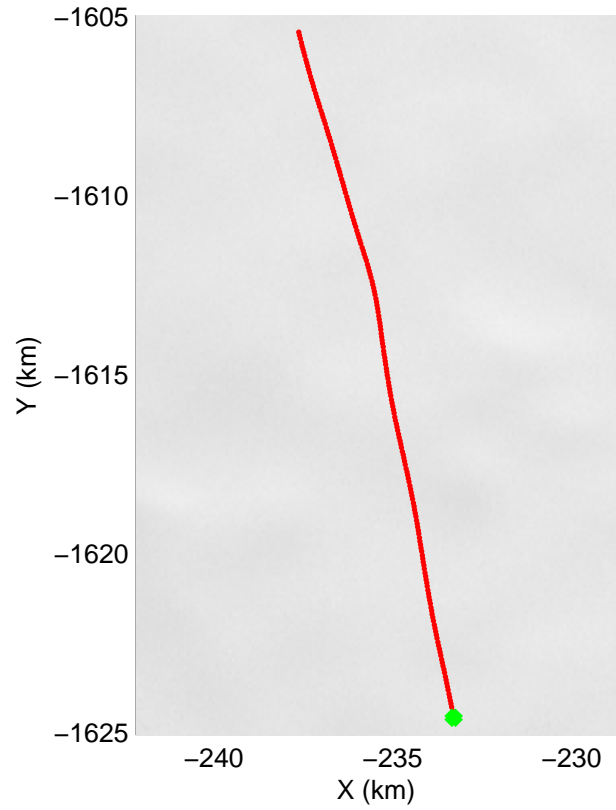
accum 2011_Greenland_P3: "NW Coastal 05" 20110516_01_066: 13:56:51.6 to 13:59:04.7 GPS







accum 2011_Greenland_P3: "NW Coastal 05" 20110516_01_067: 13:59:04.9 to 14:01:17.6 GPS







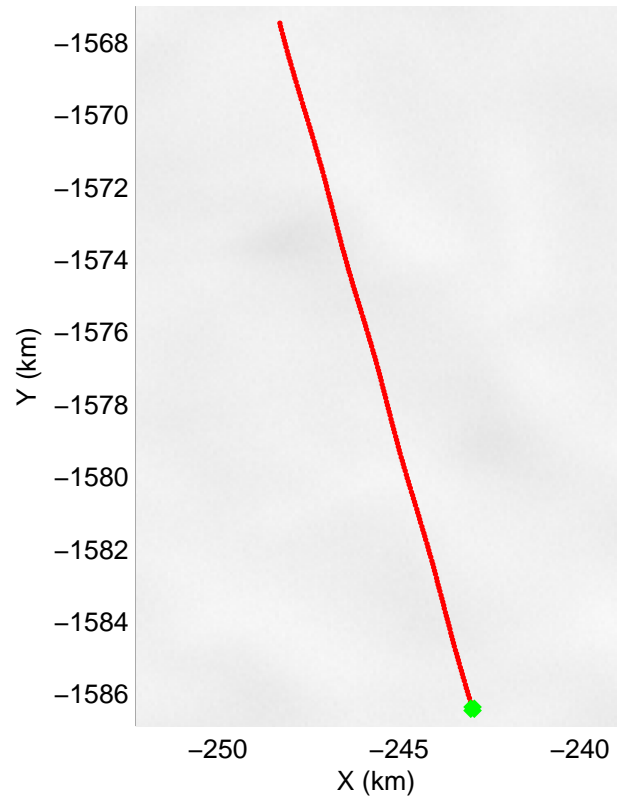
accum 2011_Greenland_P3: "NW Coastal 05" 20110516_01_068: 14:01:17.9 to 14:03:30.3 GPS






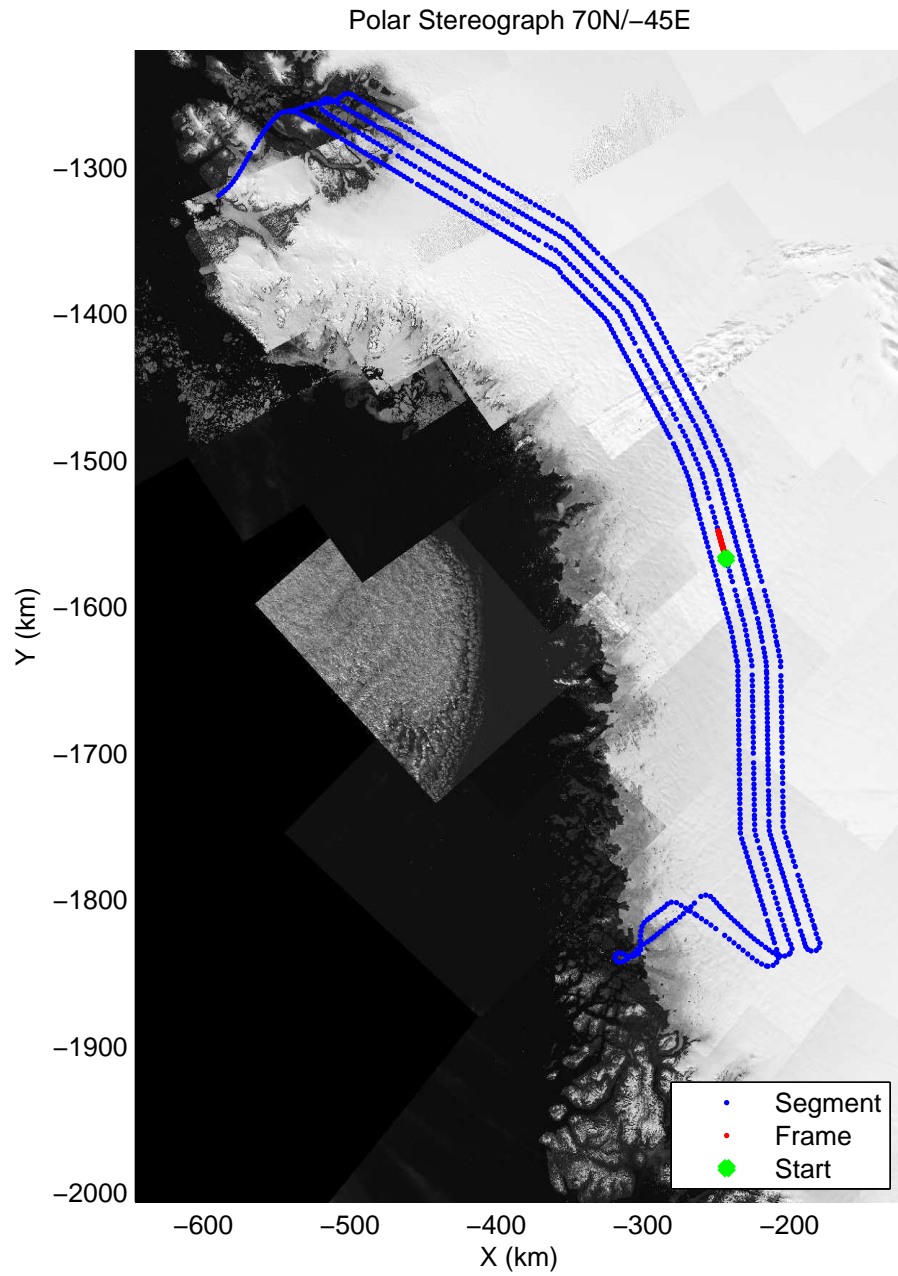
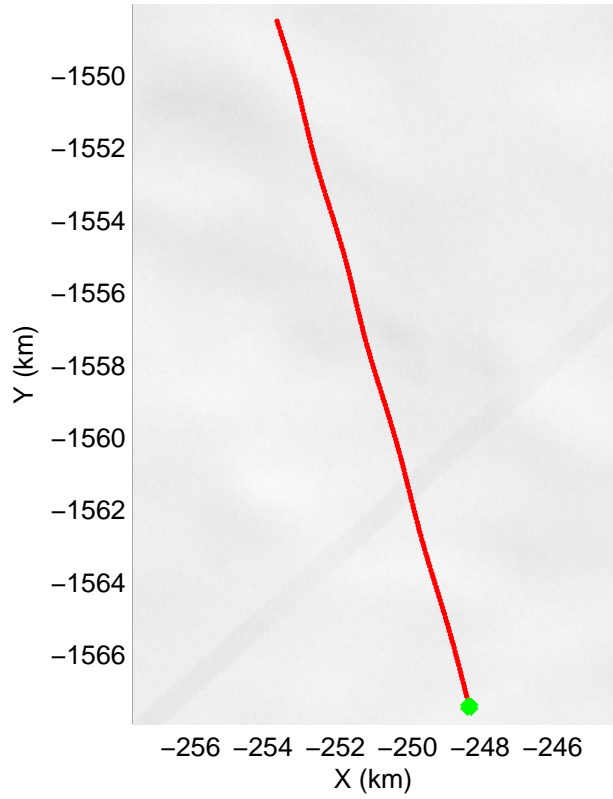
accum 2011_Greenland_P3: "NW Coastal 05" 20110516_01_069: 14:03:30.6 to 14:05:42.1 GPS






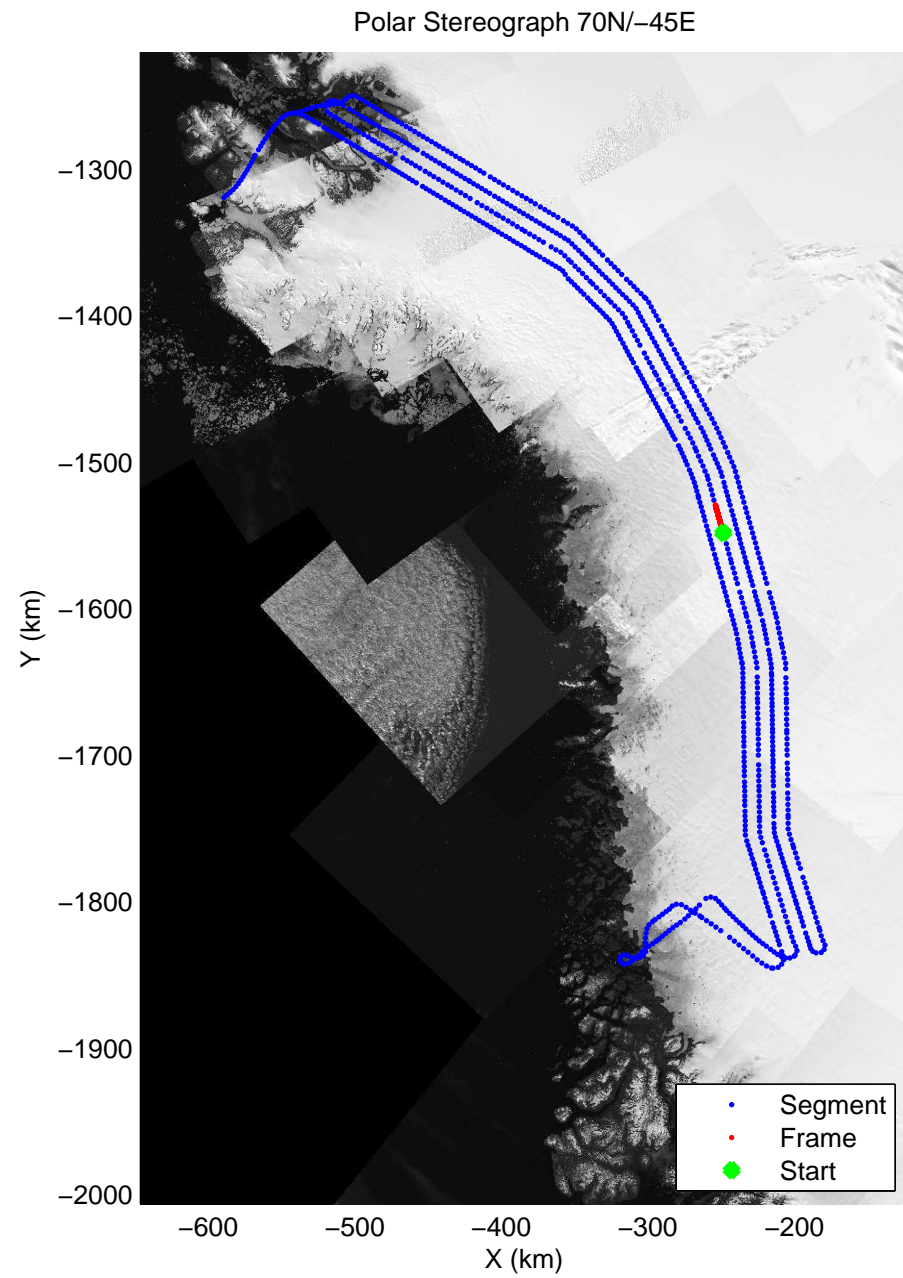
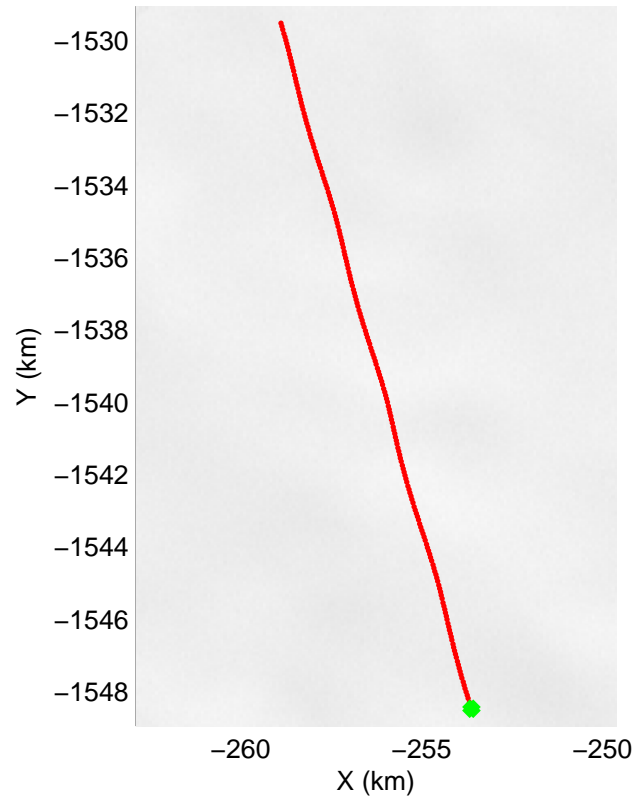
accum 2011_Greenland_P3: "NW Coastal 05" 20110516_01_070: 14:05:42.2 to 14:07:54.6 GPS






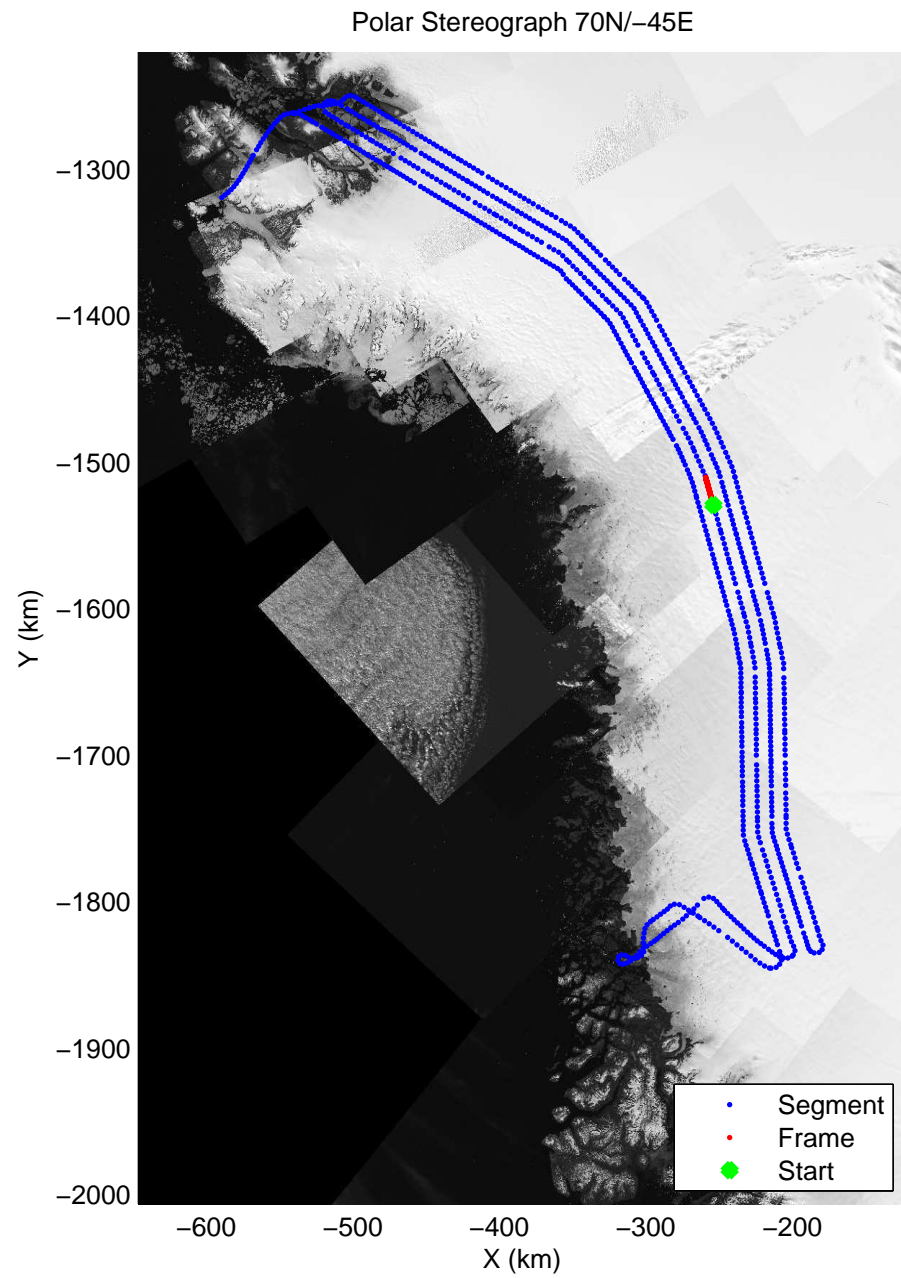
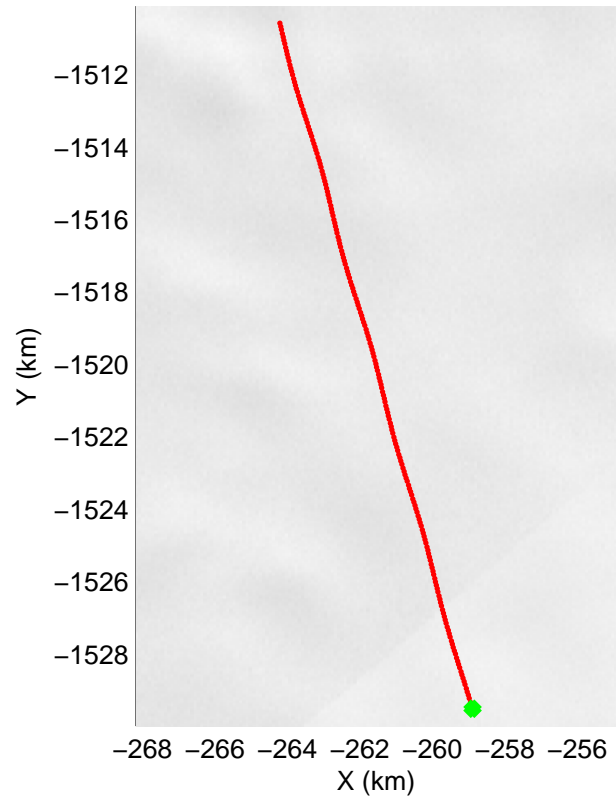
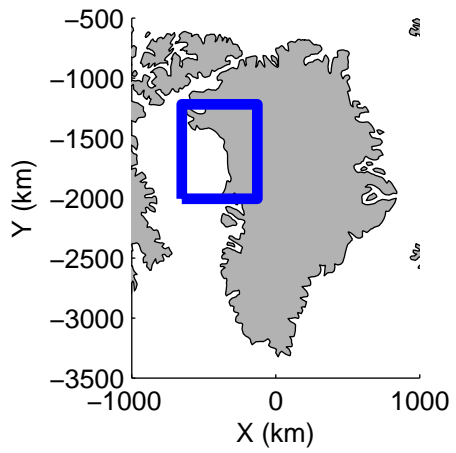
accum 2011_Greenland_P3: "NW Coastal 05" 20110516_01_071: 14:07:54.8 to 14:10:07.5 GPS






accum 2011_Greenland_P3: "NW Coastal 05" 20110516_01_072: 14:10:07.7 to 14:12:19.5 GPS





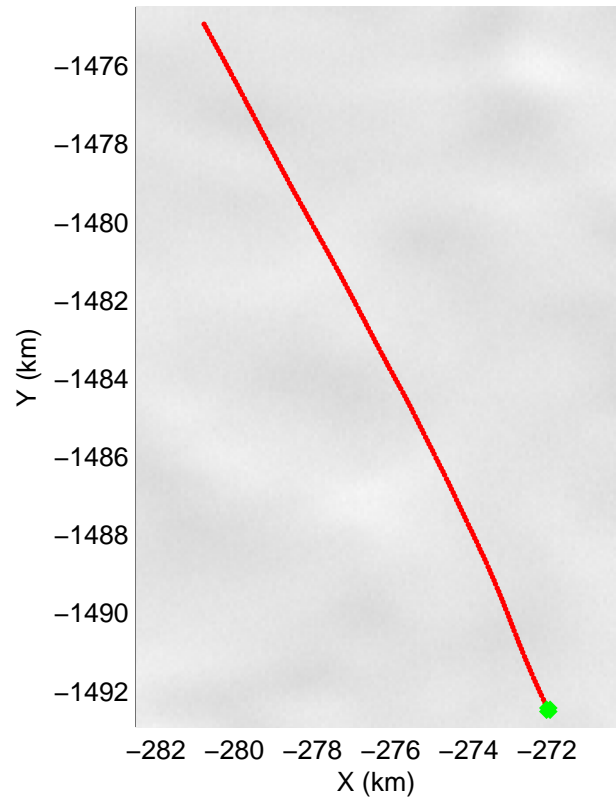
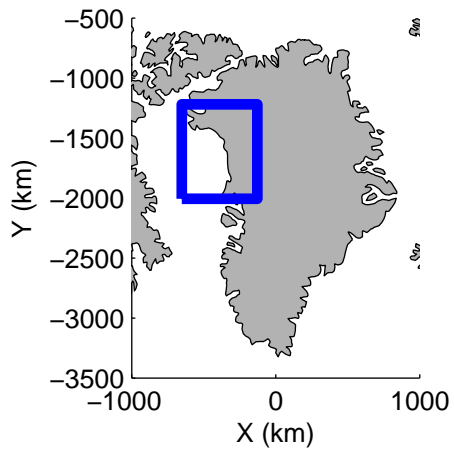


accum 2011_Greenland_P3: "NW Coastal 05" 20110516_01_073: 14:12:19.7 to 14:14:32.7 GPS





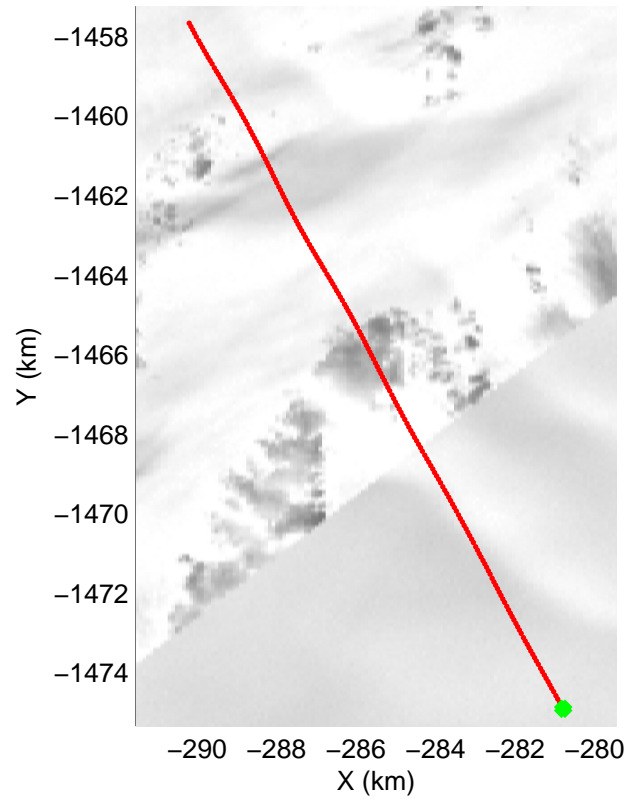
accum 2011_Greenland_P3: "NW Coastal 05" 20110516_01_074: 14:14:32.8 to 14:16:45.1 GPS








accum 2011_Greenland_P3: "NW Coastal 05" 20110516_01_075: 14:16:45.3 to 14:18:56.8 GPS







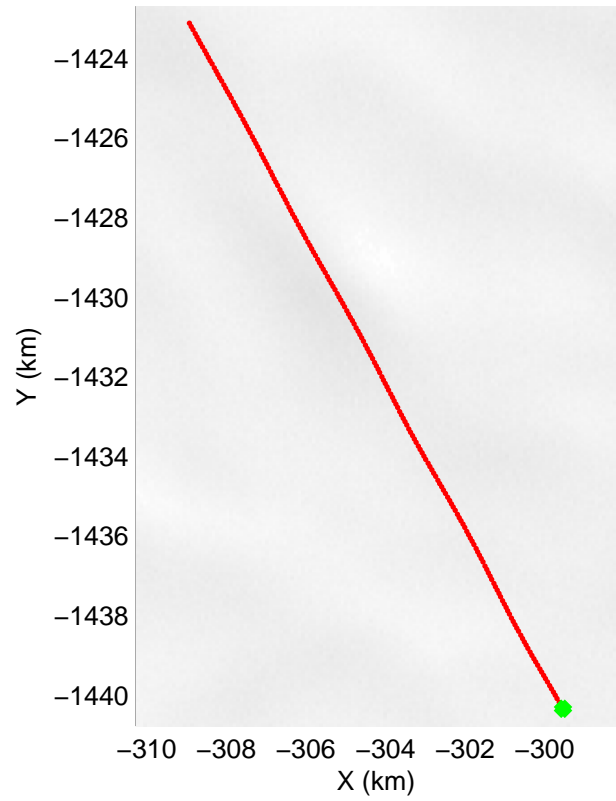
accum 2011_Greenland_P3: "NW Coastal 05" 20110516_01_076: 14:18:57.0 to 14:21:07.3 GPS







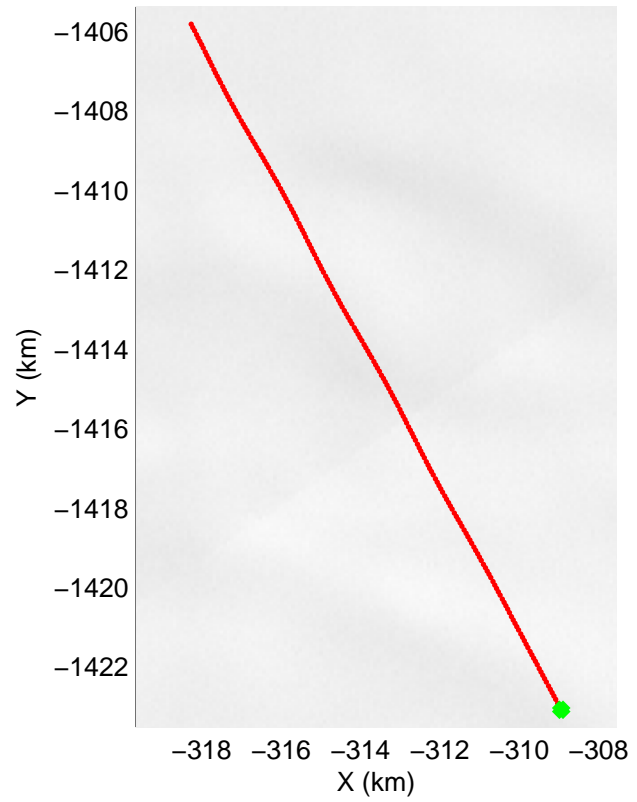
accum 2011_Greenland_P3: "NW Coastal 05" 20110516_01_077: 14:21:07.5 to 14:23:19.4 GPS







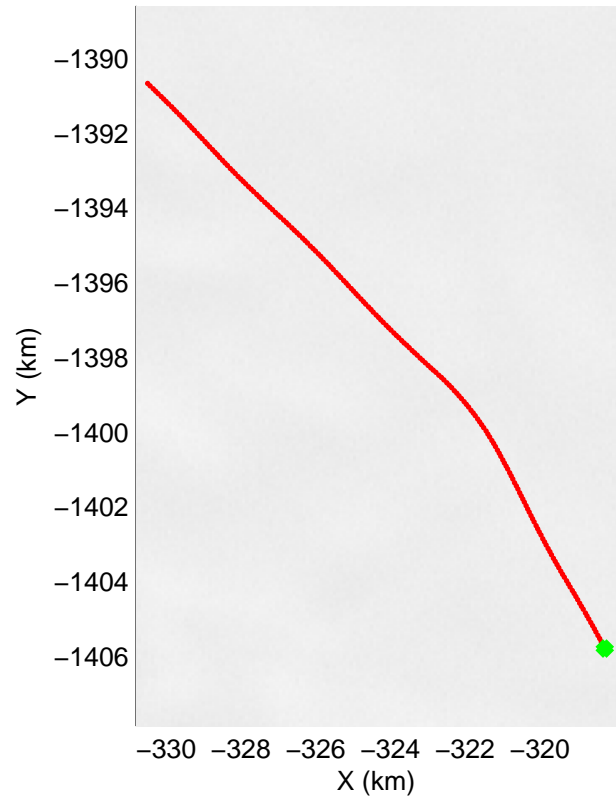
accum 2011_Greenland_P3: "NW Coastal 05" 20110516_01_078: 14:23:19.6 to 14:25:32.1 GPS







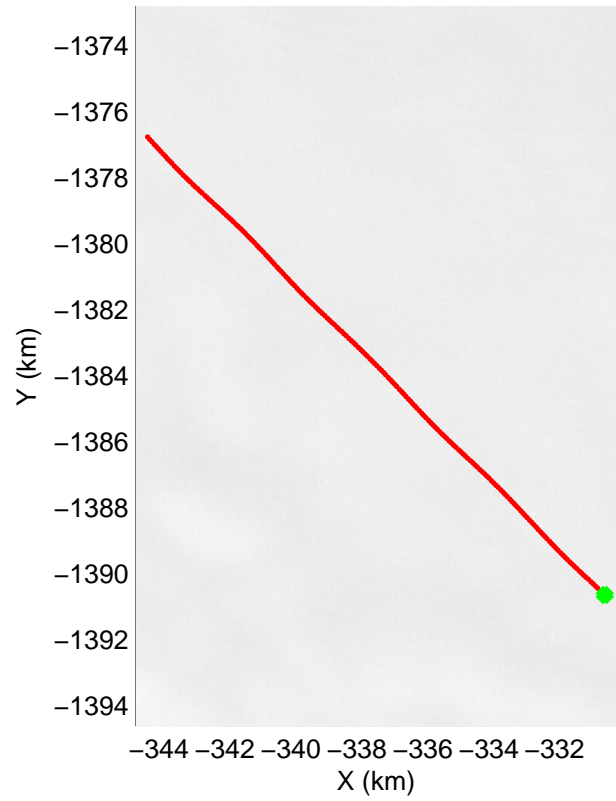
accum 2011_Greenland_P3: "NW Coastal 05" 20110516_01_079: 14:25:32.3 to 14:27:44.8 GPS







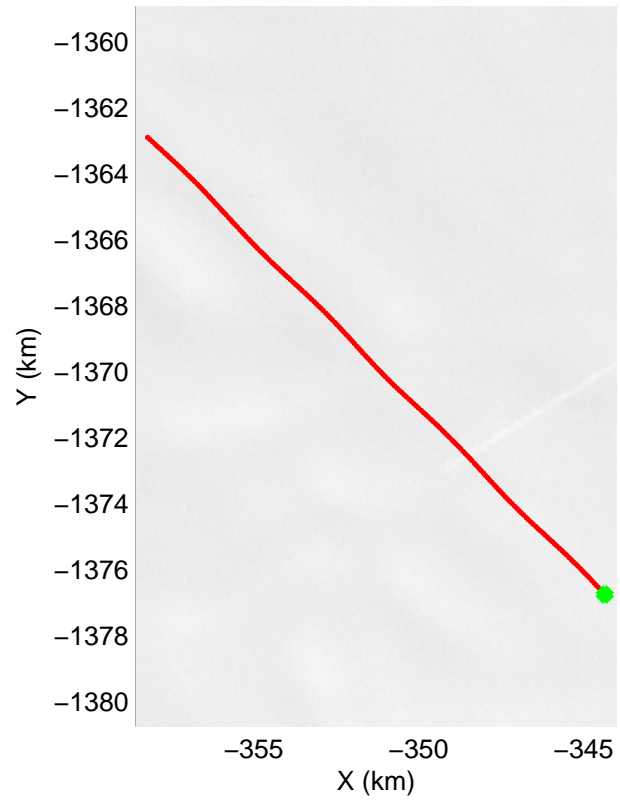
accum 2011_Greenland_P3: "NW Coastal 05" 20110516_01_080: 14:27:45.0 to 14:30:00.0 GPS






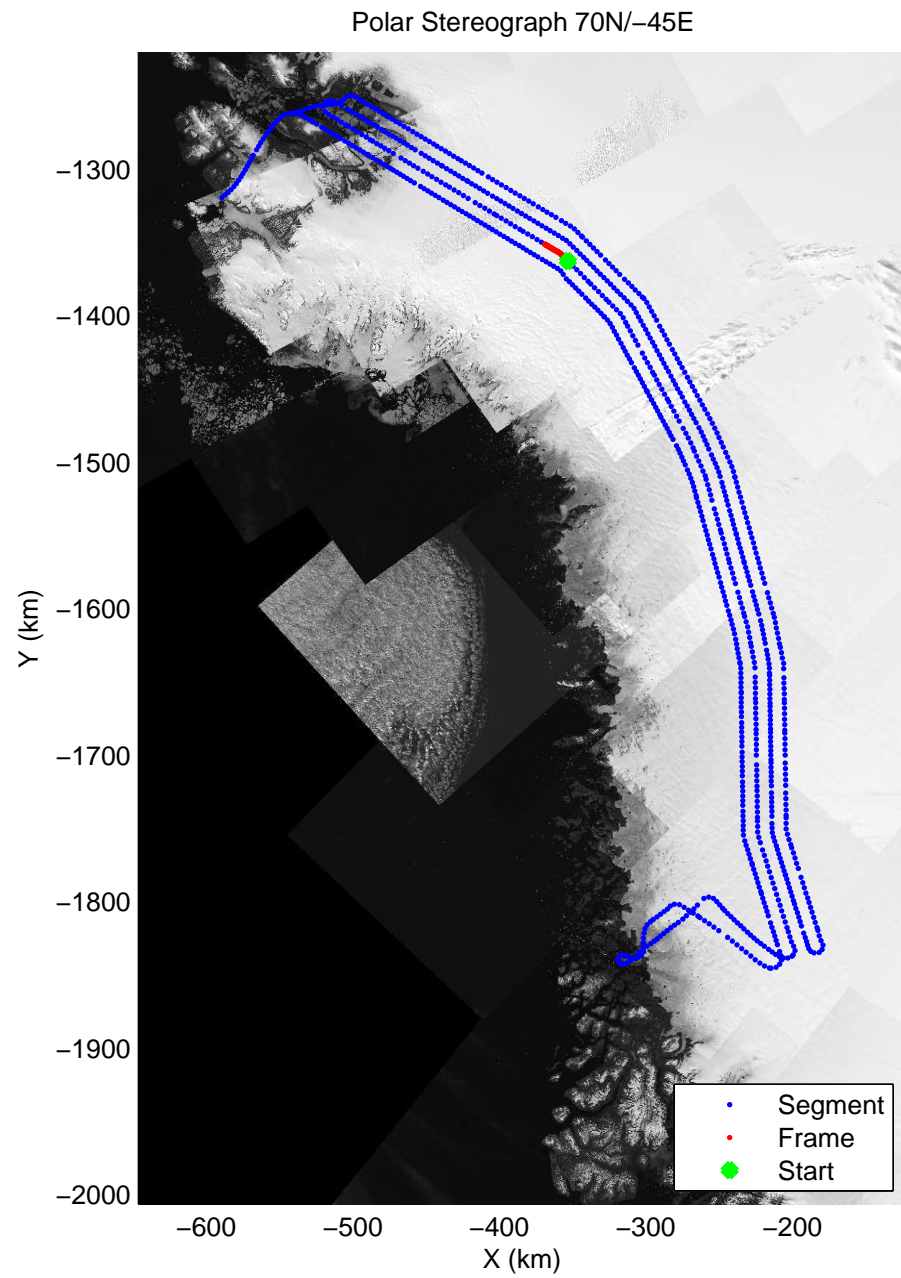
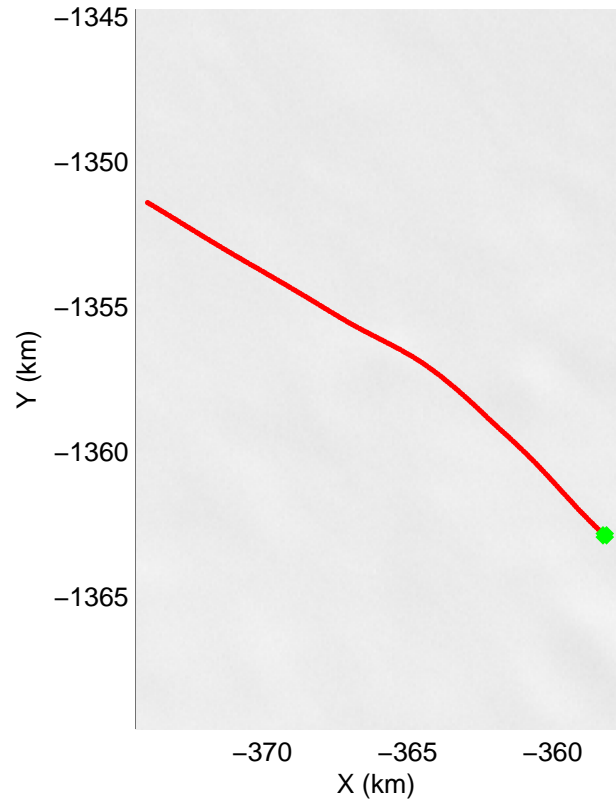
accum 2011_Greenland_P3: "NW Coastal 05" 20110516_01_081: 14:30:00.2 to 14:32:13.3 GPS






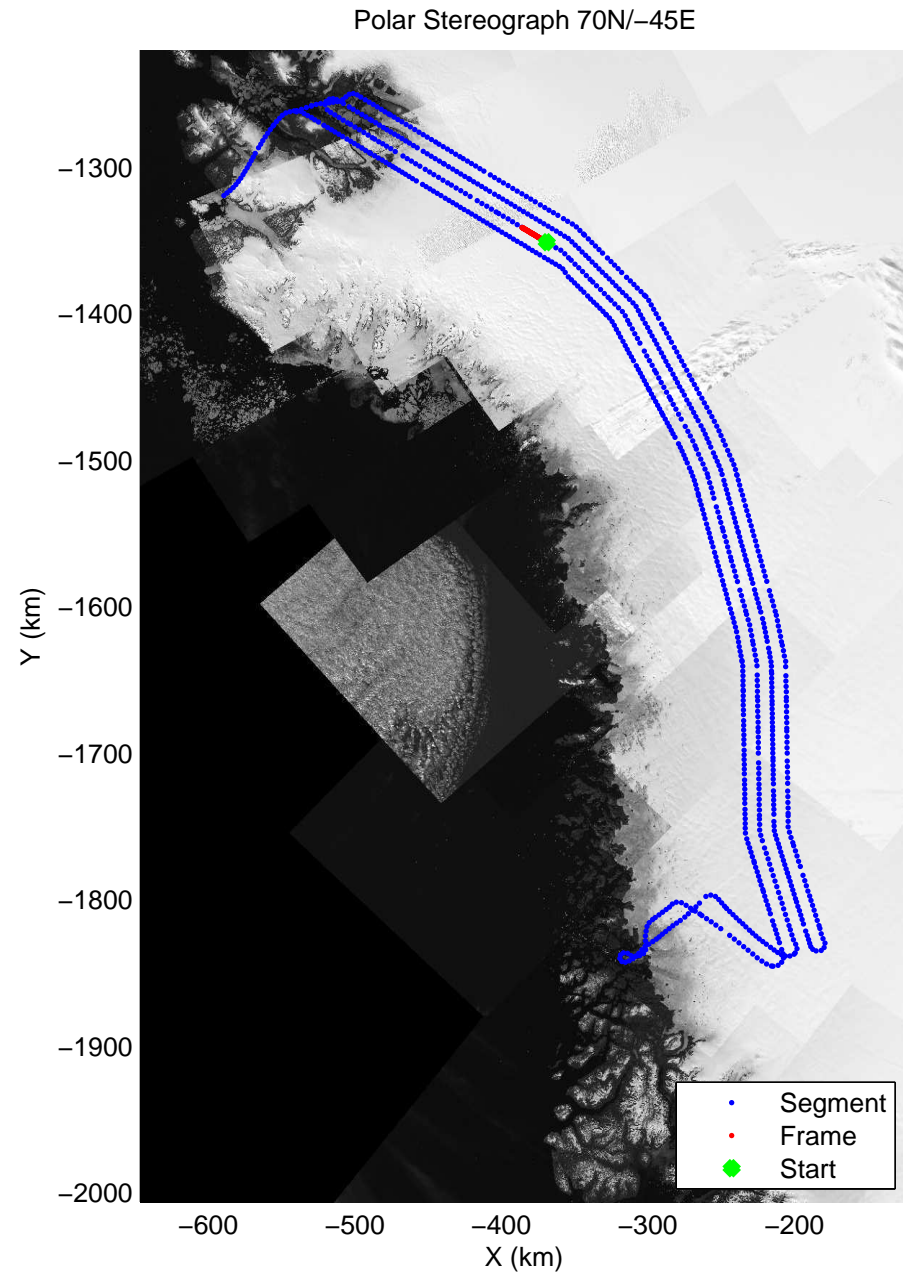
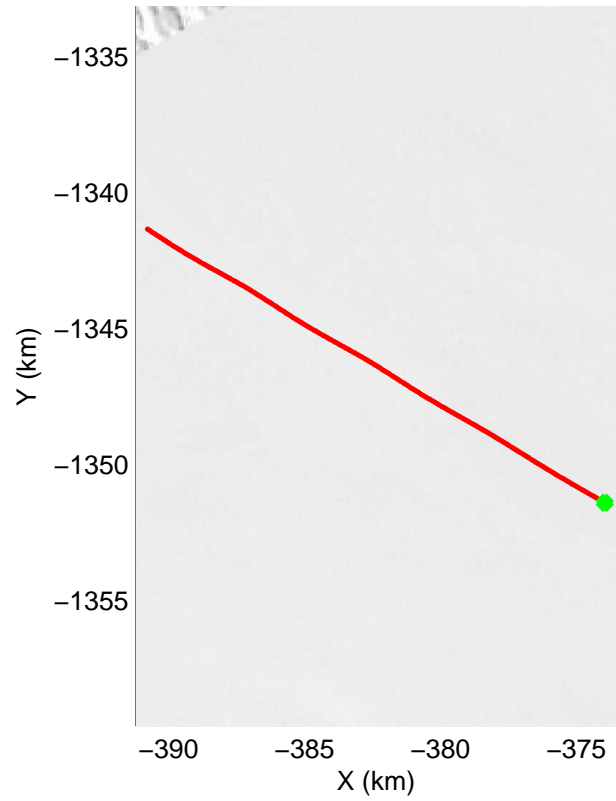
accum 2011_Greenland_P3: "NW Coastal 05" 20110516_01_082: 14:32:13.5 to 14:34:26.4 GPS







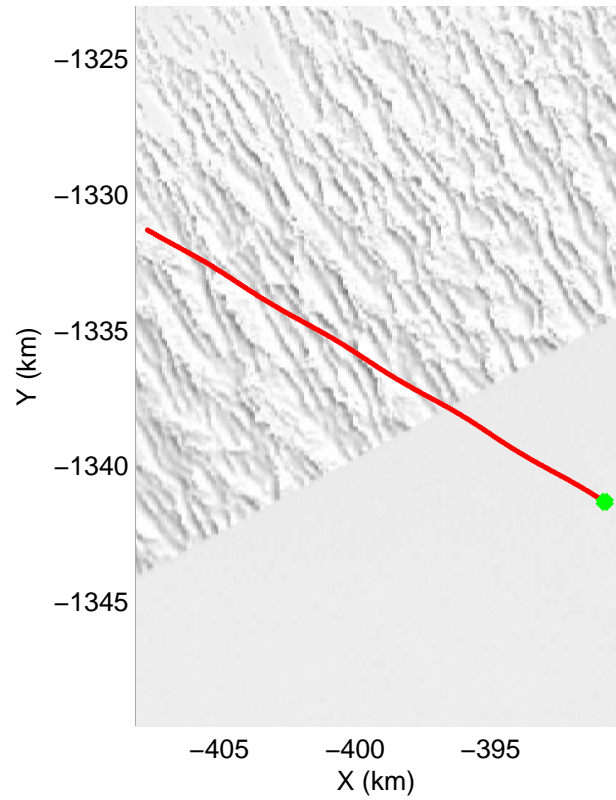
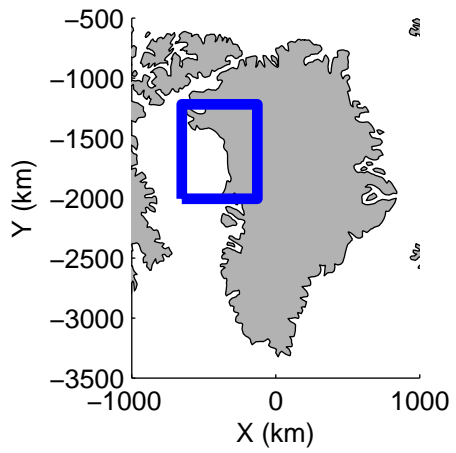
accum 2011_Greenland_P3: "NW Coastal 05" 20110516_01_083: 14:34:26.5 to 14:36:38.5 GPS







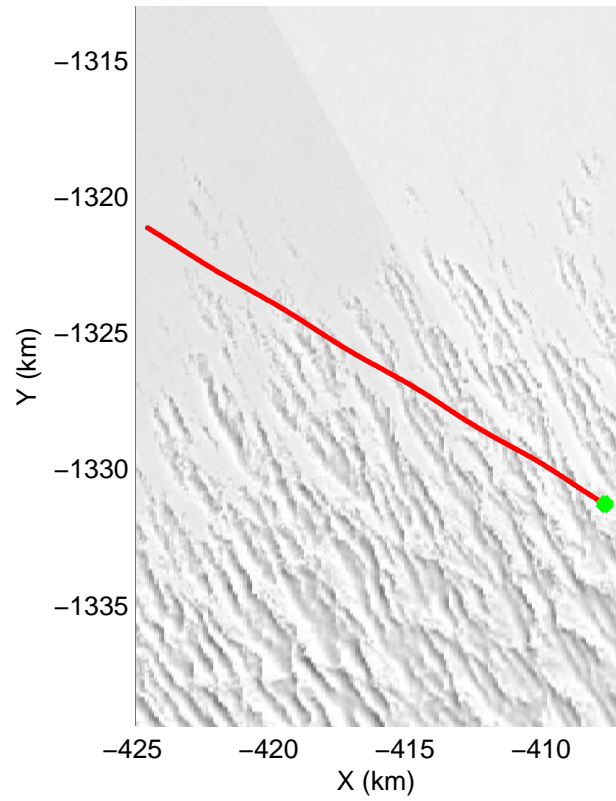
accum 2011_Greenland_P3: "NW Coastal 05" 20110516_01_084: 14:36:38.7 to 14:38:52.0 GPS






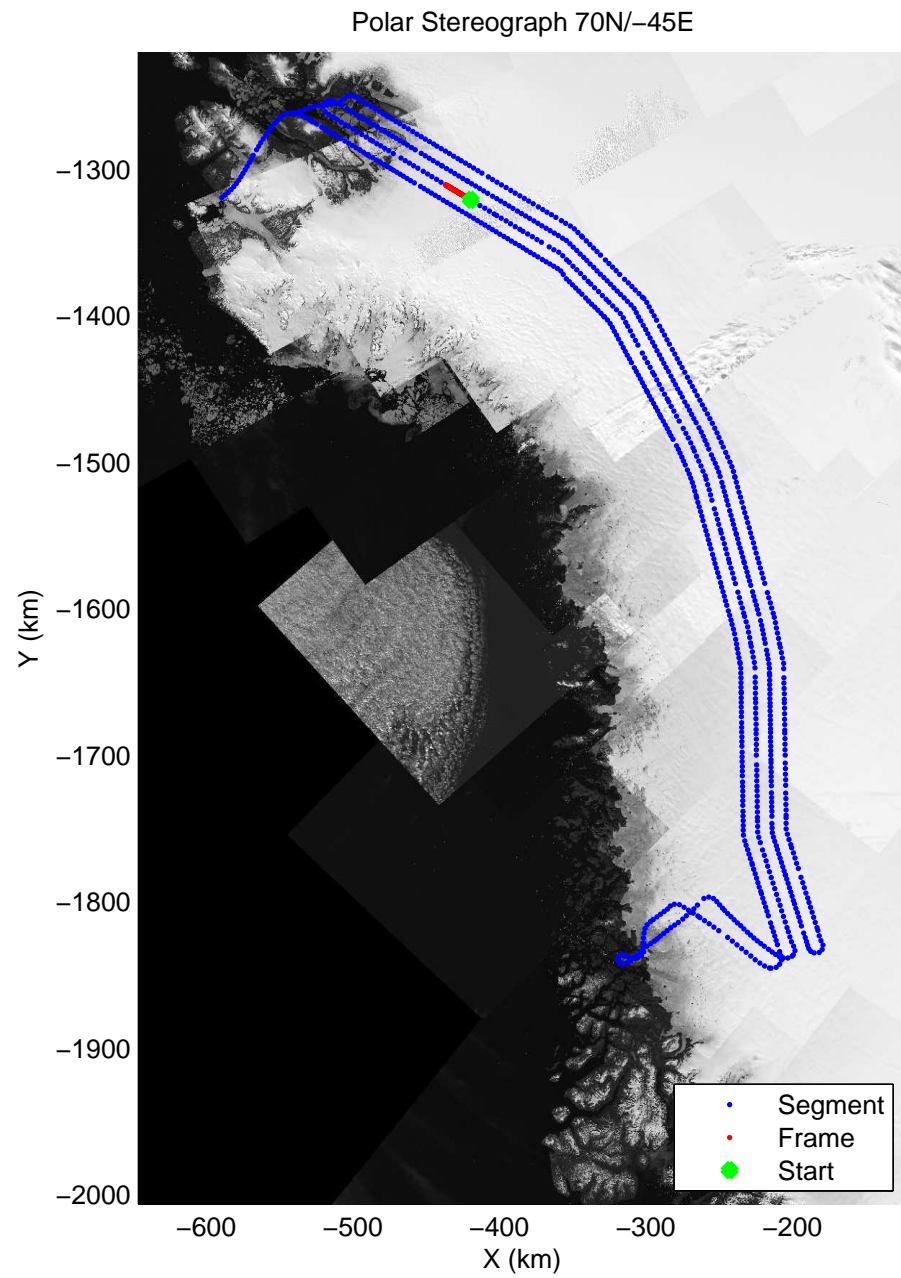
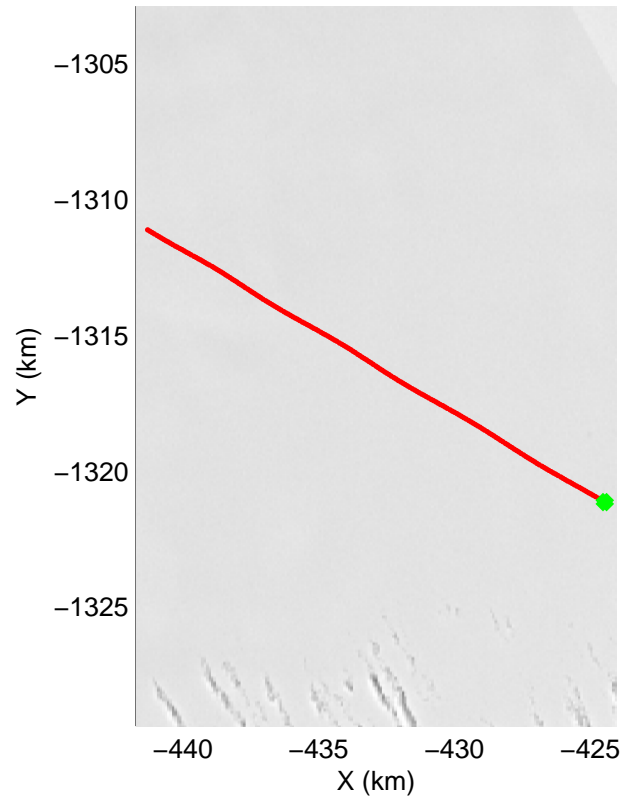
accum 2011_Greenland_P3: "NW Coastal 05" 20110516_01_085: 14:38:52.2 to 14:41:03.9 GPS







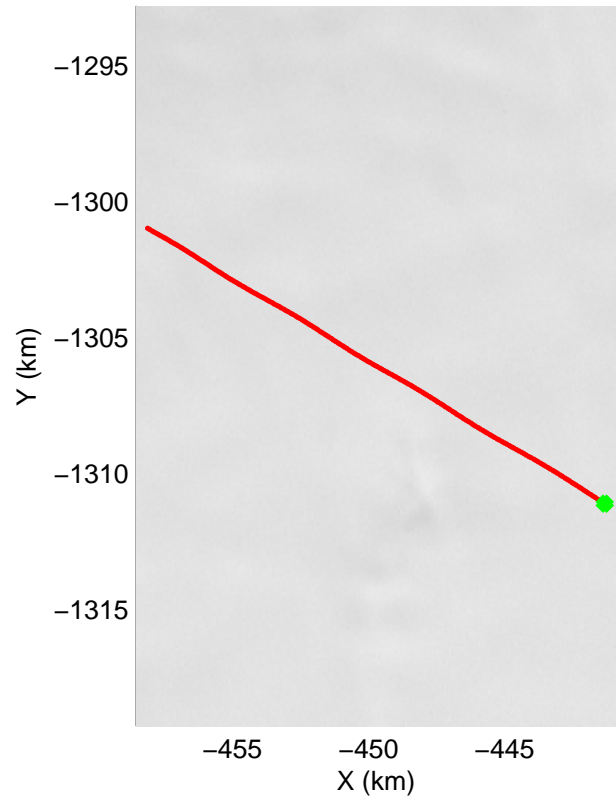
accum 2011_Greenland_P3: "NW Coastal 05" 20110516_01_086: 14:41:04.1 to 14:43:14.6 GPS







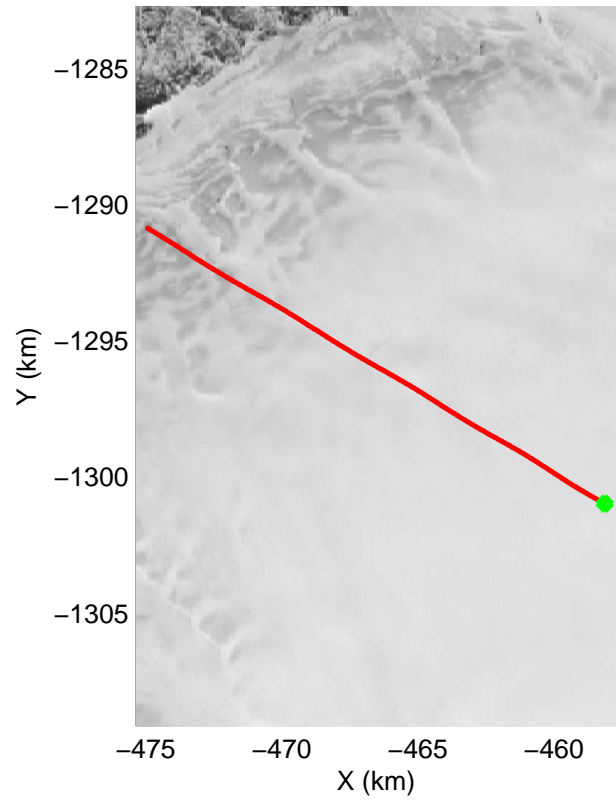
accum 2011_Greenland_P3: "NW Coastal 05" 20110516_01_087: 14:43:14.7 to 14:45:25.3 GPS







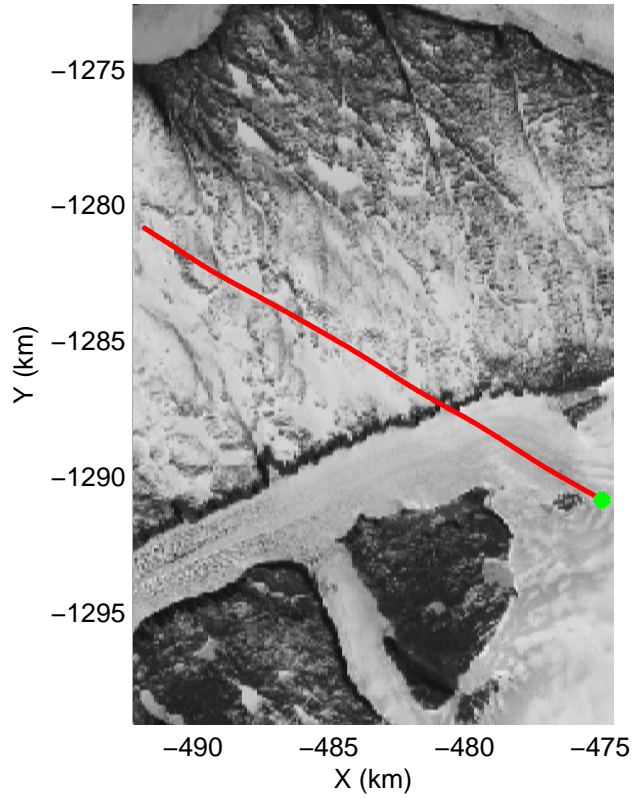
accum 2011_Greenland_P3: "NW Coastal 05" 20110516_01_088: 14:45:25.6 to 14:47:42.7 GPS








accum 2011_Greenland_P3: "NW Coastal 05" 20110516_01_089: 14:47:42.8 to 14:50:06.1 GPS








accum 2011_Greenland_P3: "NW Coastal 05" 20110516_01_090: 14:50:06.2 to 14:52:33.4 GPS







accum 2011_Greenland_P3: "NW Coastal 05" 20110516_01_091: 14:52:33.6 to 14:54:53.3 GPS



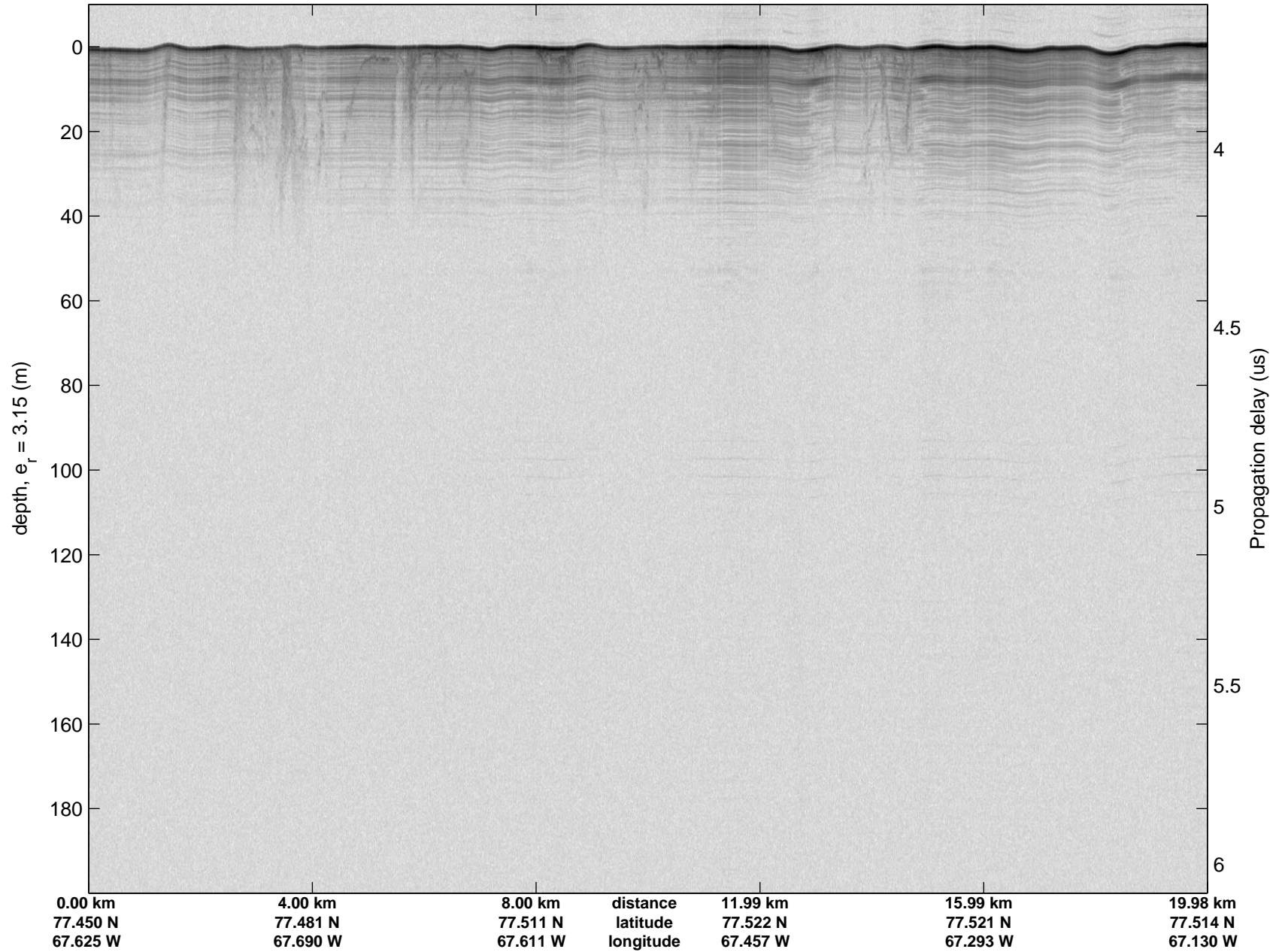




accum 2011_Greenland_P3: "NW Coastal 05" 20110516_01_092: 14:54:53.5 to 14:57:22.4 GPS



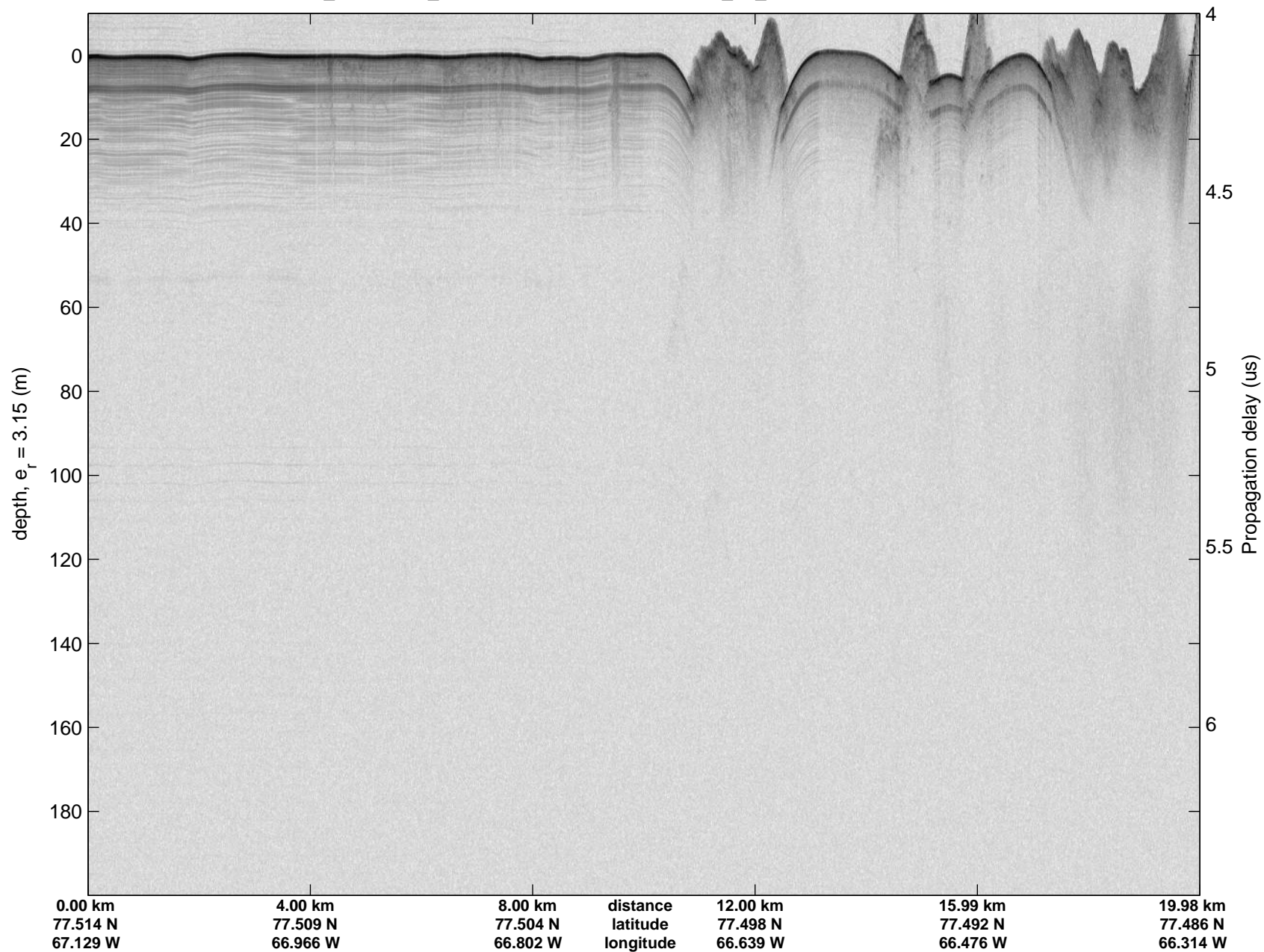




accum 2011_Greenland_P3: "NW Coastal 05" 20110516_01_093: 14:57:22.6 to 15:00:28.2 GPS








accum 2011_Greenland_P3: "NW Coastal 05" 20110516_01_094: 15:00:28.3 to 15:02:56.7 GPS







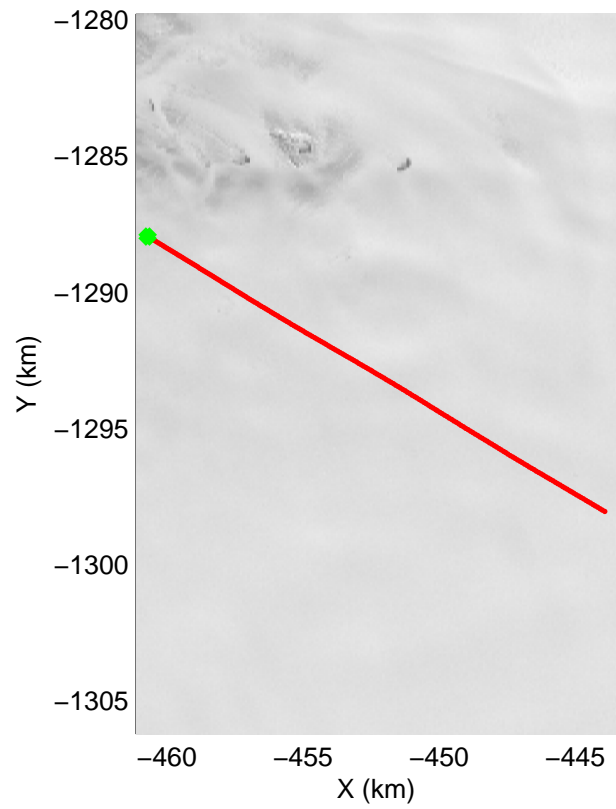
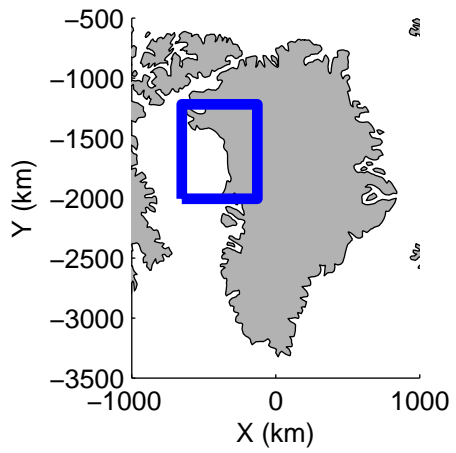
accum 2011_Greenland_P3: "NW Coastal 05" 20110516_01_095: 15:02:56.9 to 15:05:37.3 GPS







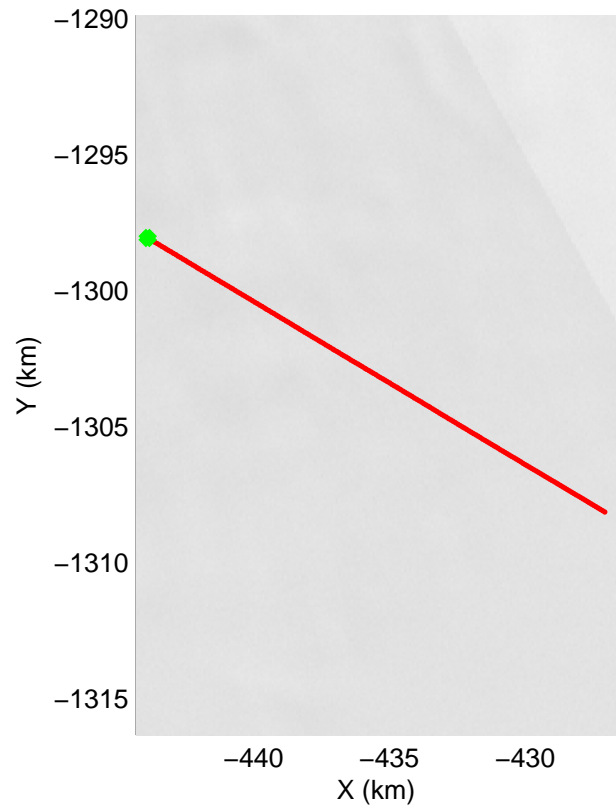
accum 2011_Greenland_P3: "NW Coastal 05" 20110516_01_096: 15:05:37.5 to 15:08:18.2 GPS







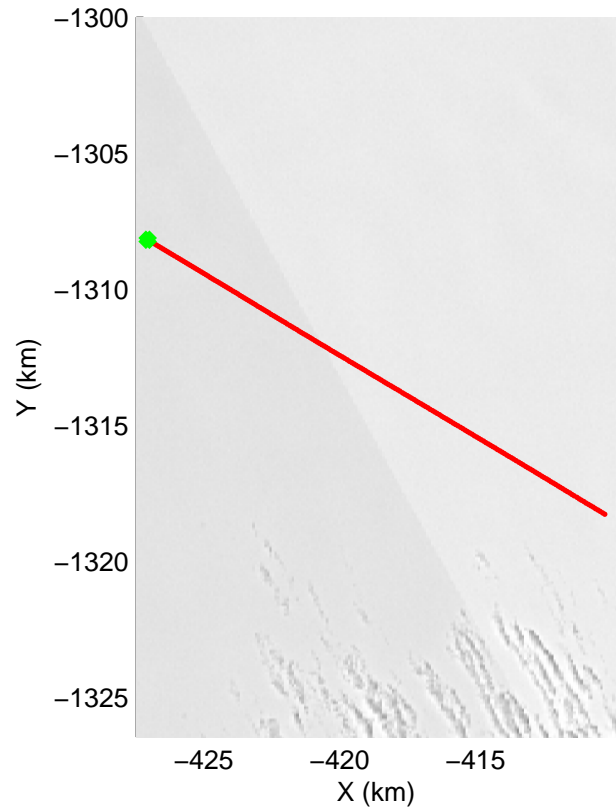
accum 2011_Greenland_P3: "NW Coastal 05" 20110516_01_097: 15:08:18.4 to 15:10:50.3 GPS







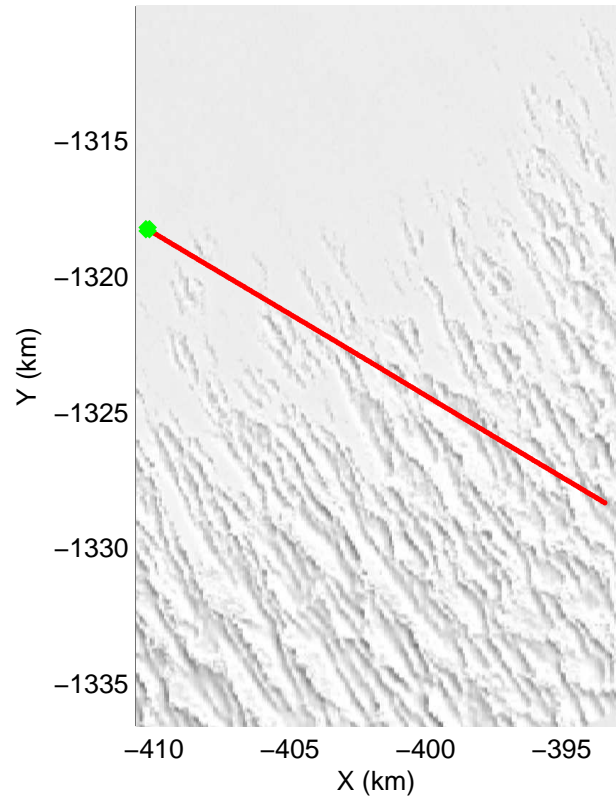
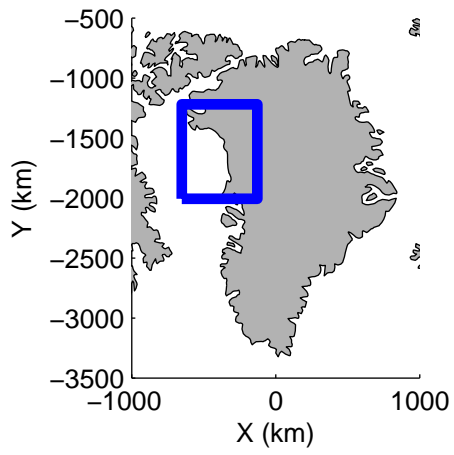
accum 2011_Greenland_P3: "NW Coastal 05" 20110516_01_098: 15:10:50.6 to 15:13:21.6 GPS







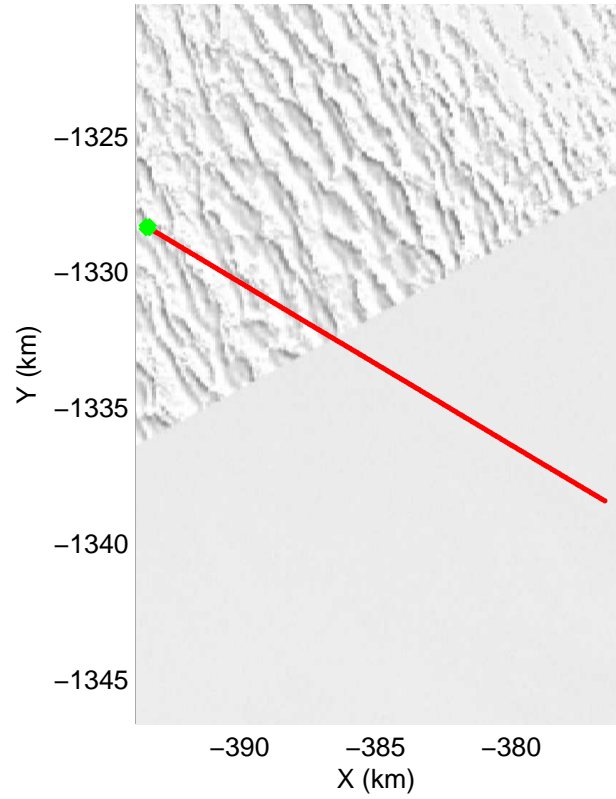
accum 2011_Greenland_P3: "NW Coastal 05" 20110516_01_099: 15:13:21.8 to 15:15:55.6 GPS







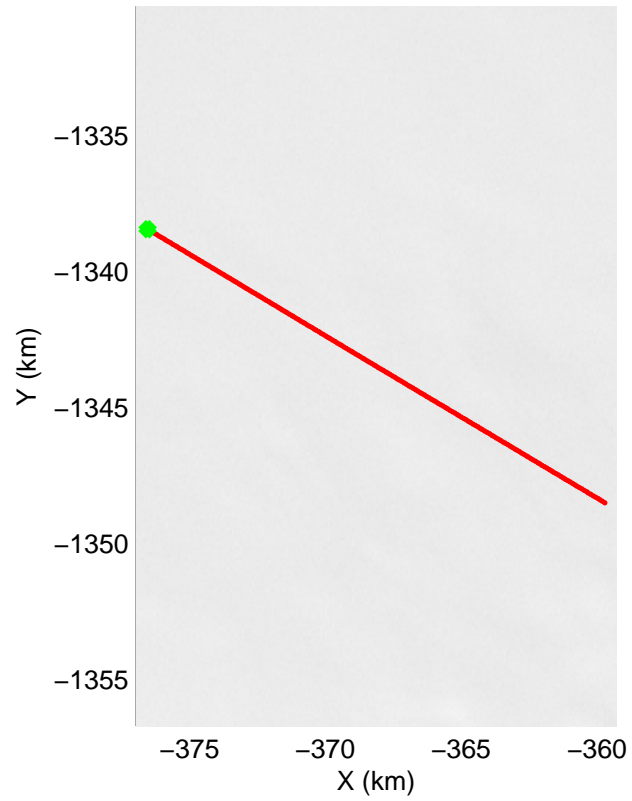
accum 2011_Greenland_P3: "NW Coastal 05" 20110516_01_100: 15:15:55.8 to 15:18:25.3 GPS






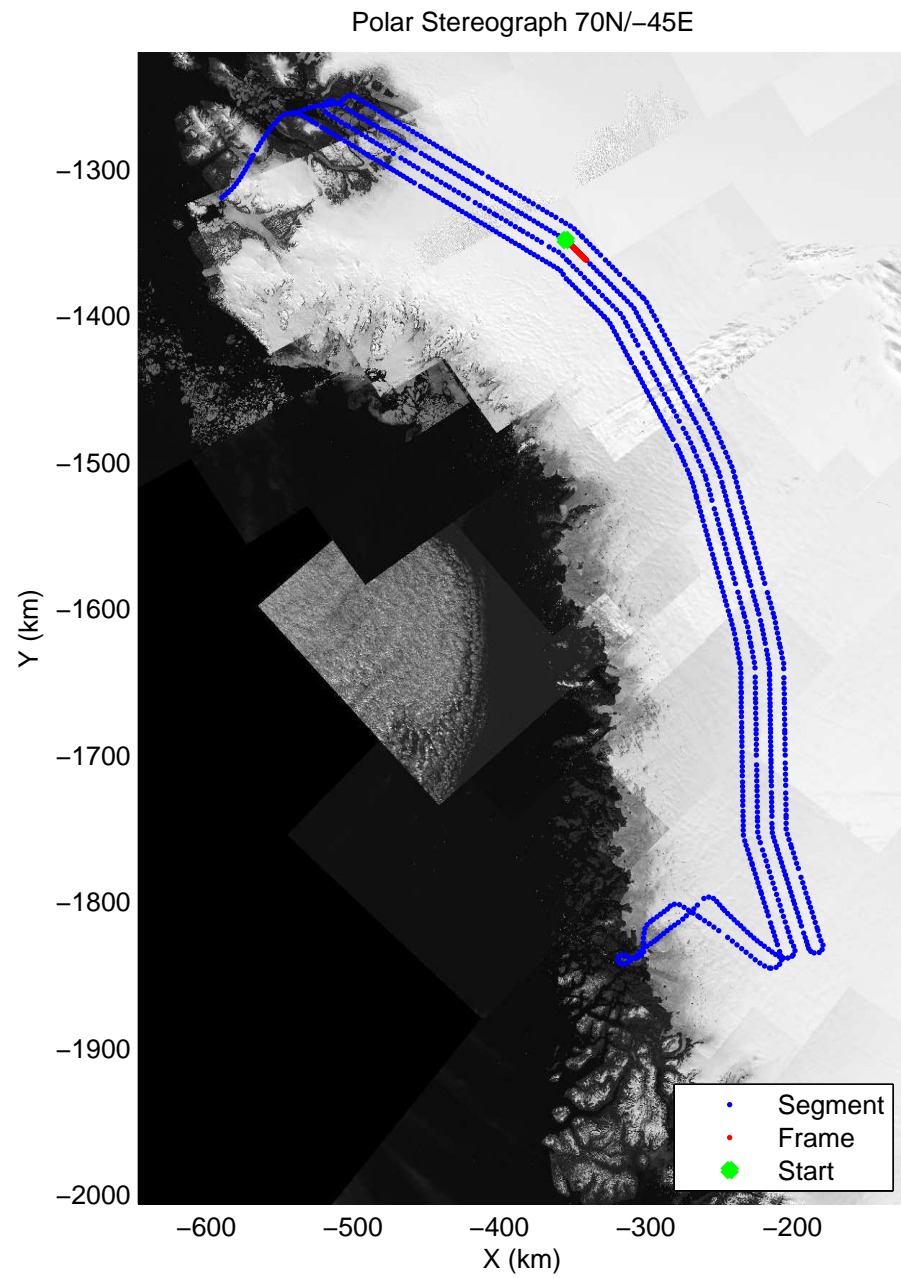
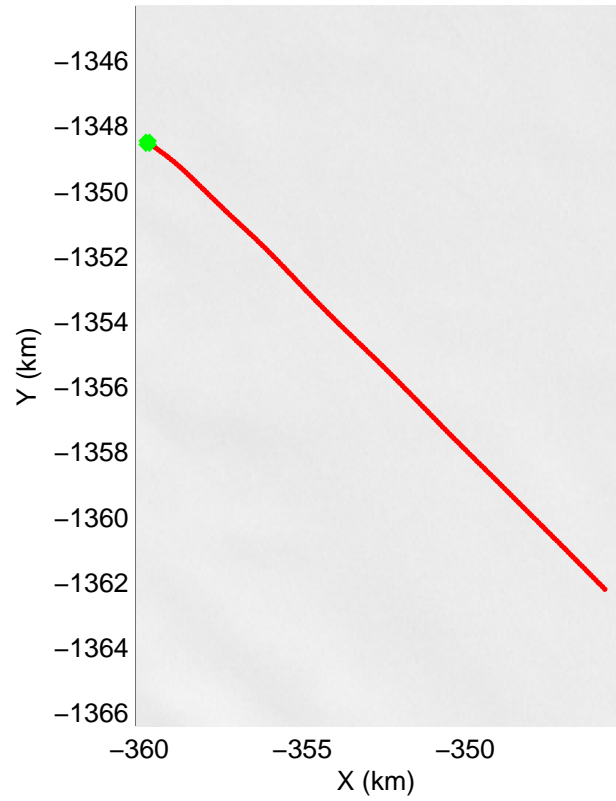
accum 2011_Greenland_P3: "NW Coastal 05" 20110516_01_101: 15:18:25.5 to 15:20:54.9 GPS






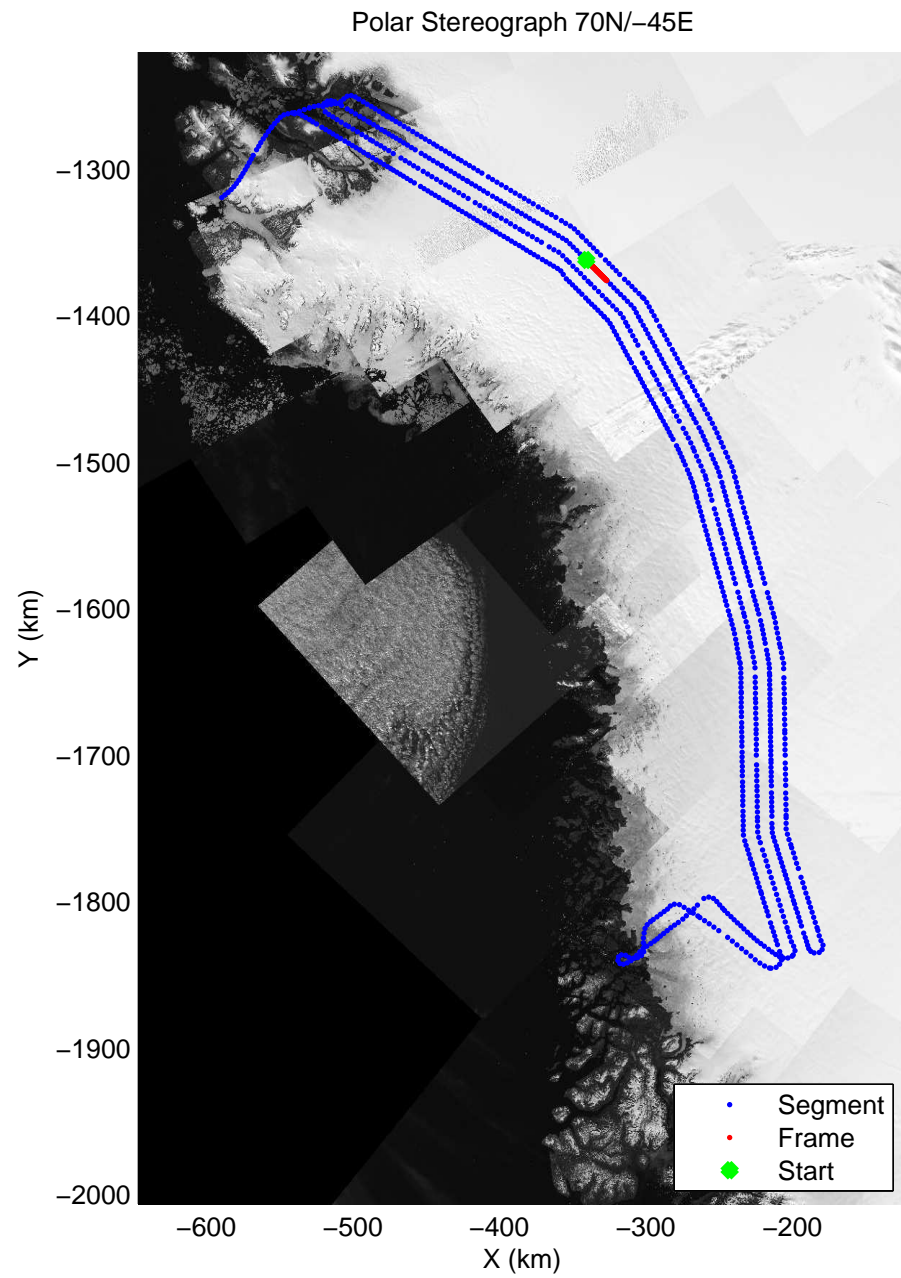
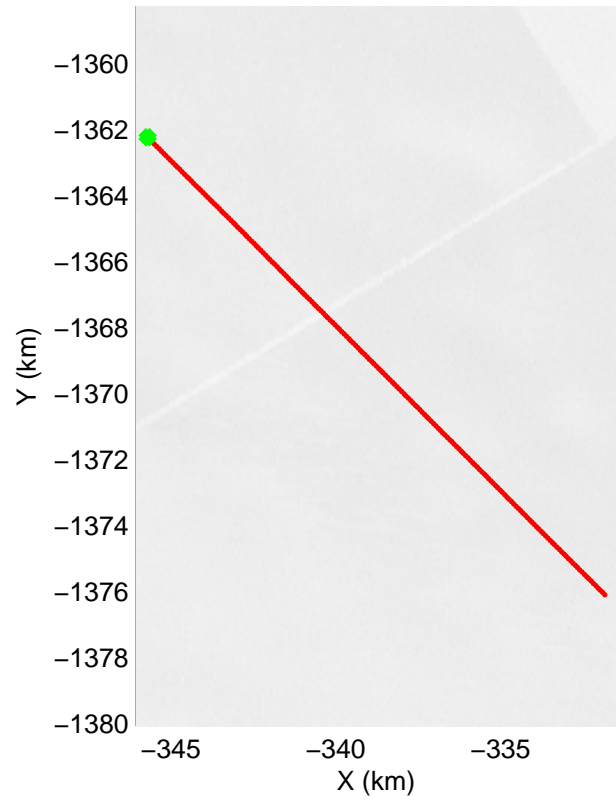
accum 2011_Greenland_P3: "NW Coastal 05" 20110516_01_102: 15:20:55.0 to 15:23:22.9 GPS







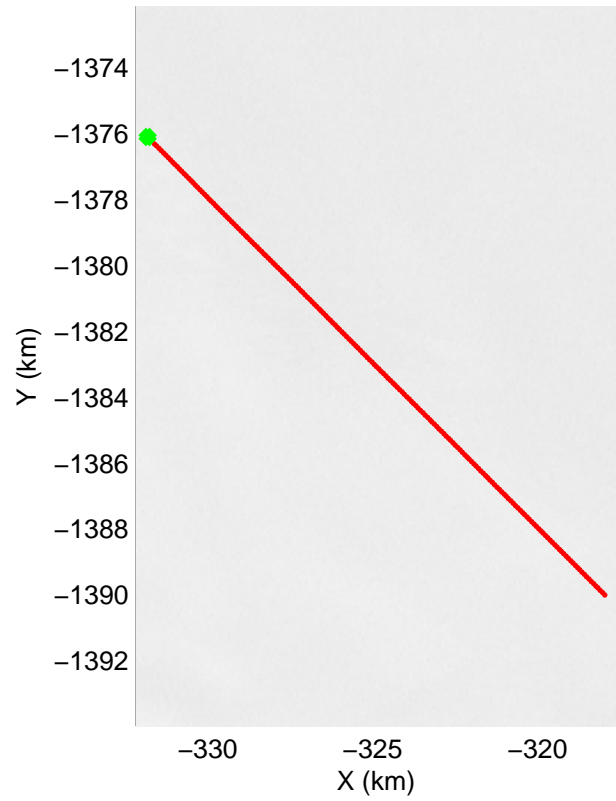
accum 2011_Greenland_P3: "NW Coastal 05" 20110516_01_103: 15:23:23.1 to 15:25:50.8 GPS







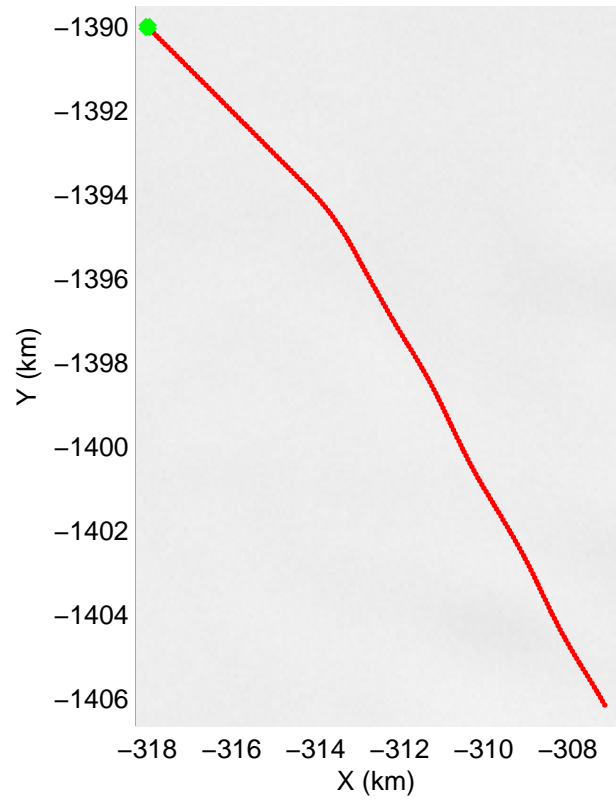
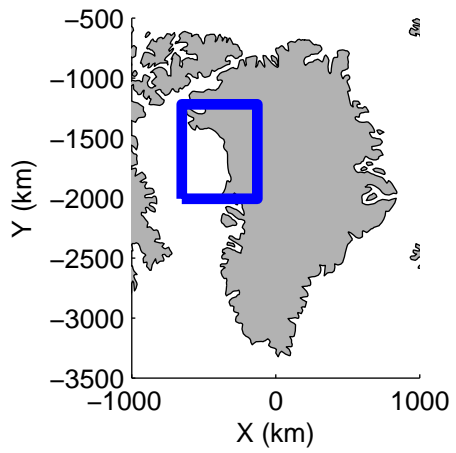
accum 2011_Greenland_P3: "NW Coastal 05" 20110516_01_104: 15:25:51.0 to 15:28:18.7 GPS







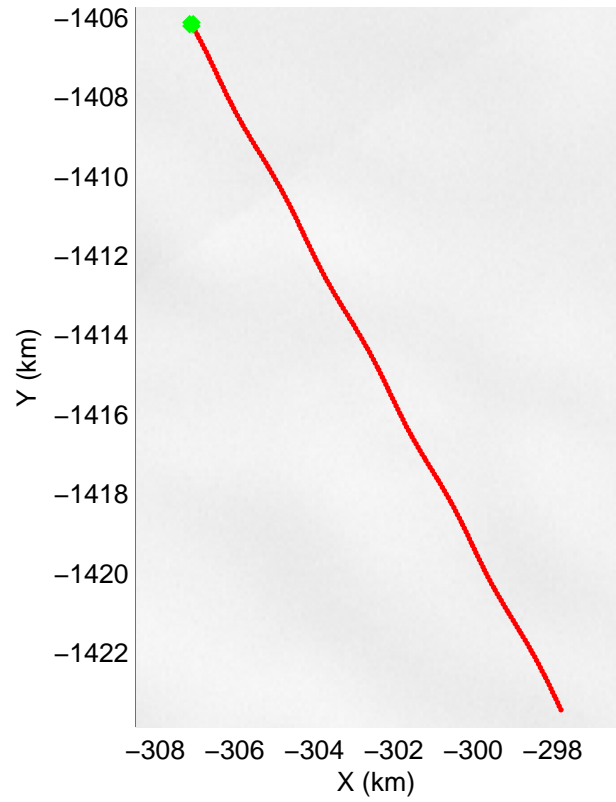
accum 2011_Greenland_P3: "NW Coastal 05" 20110516_01_105: 15:28:18.9 to 15:30:48.5 GPS







accum 2011_Greenland_P3: "NW Coastal 05" 20110516_01_106: 15:30:48.7 to 15:33:18.1 GPS








accum 2011_Greenland_P3: "NW Coastal 05" 20110516_01_107: 15:33:18.3 to 15:35:47.2 GPS








accum 2011_Greenland_P3: "NW Coastal 05" 20110516_01_108: 15:35:47.4 to 15:38:17.4 GPS






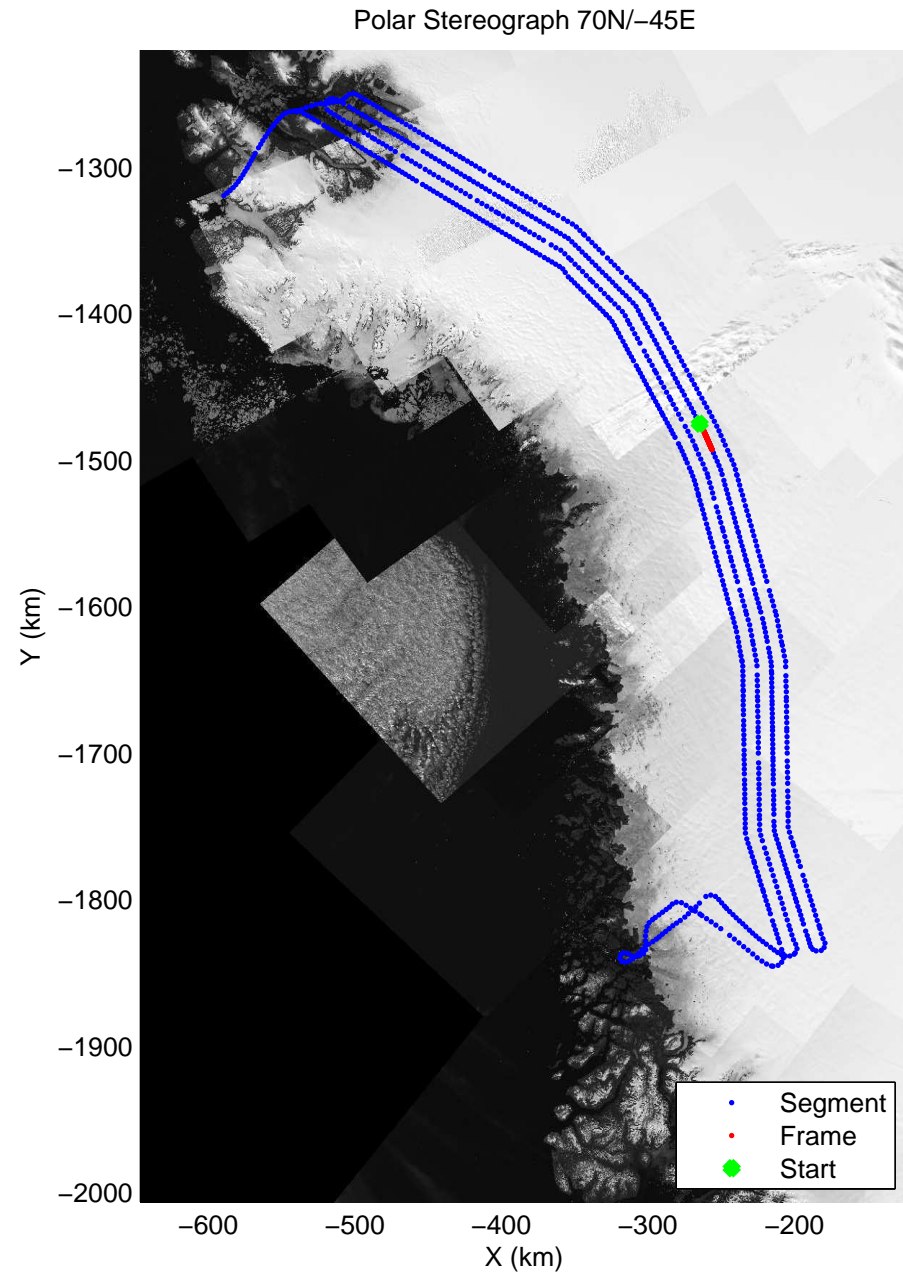
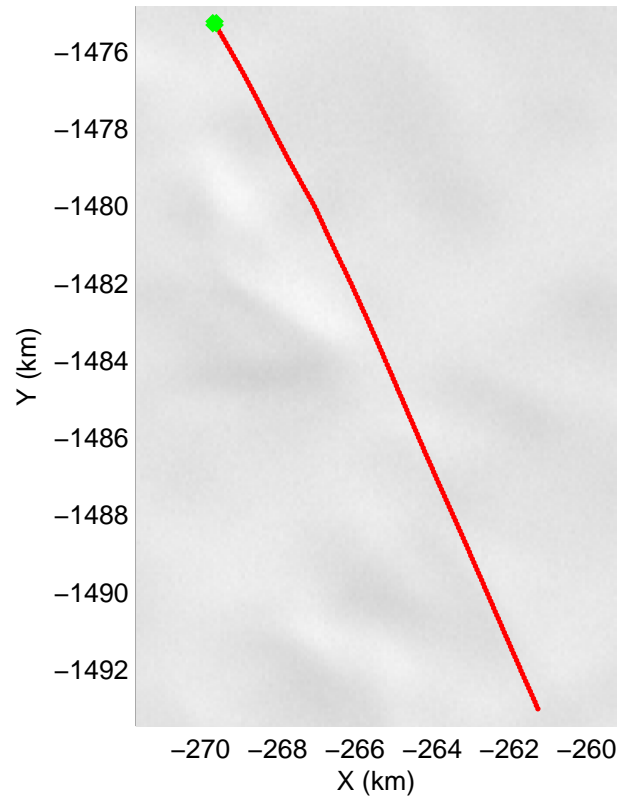
accum 2011_Greenland_P3: "NW Coastal 05" 20110516_01_109: 15:38:17.6 to 15:40:47.6 GPS







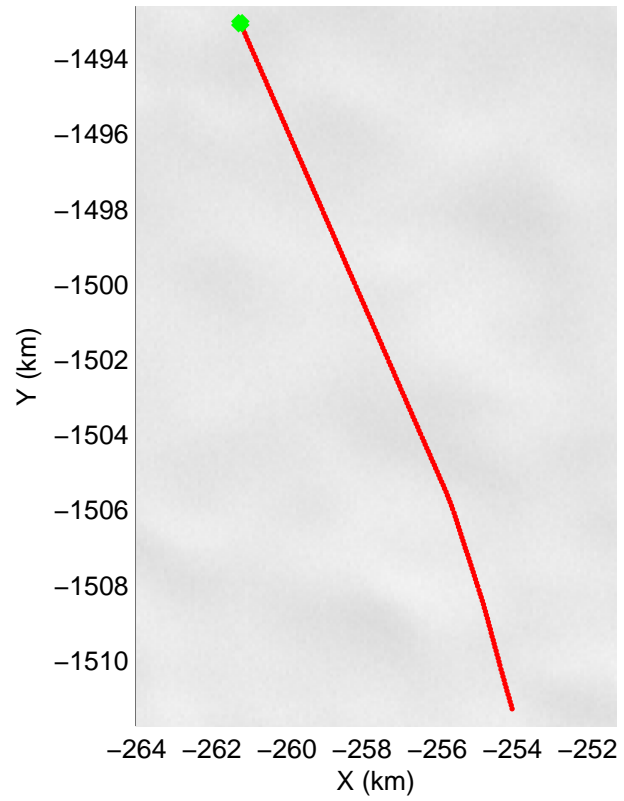
accum 2011_Greenland_P3: "NW Coastal 05" 20110516_01_110: 15:40:47.7 to 15:43:19.0 GPS






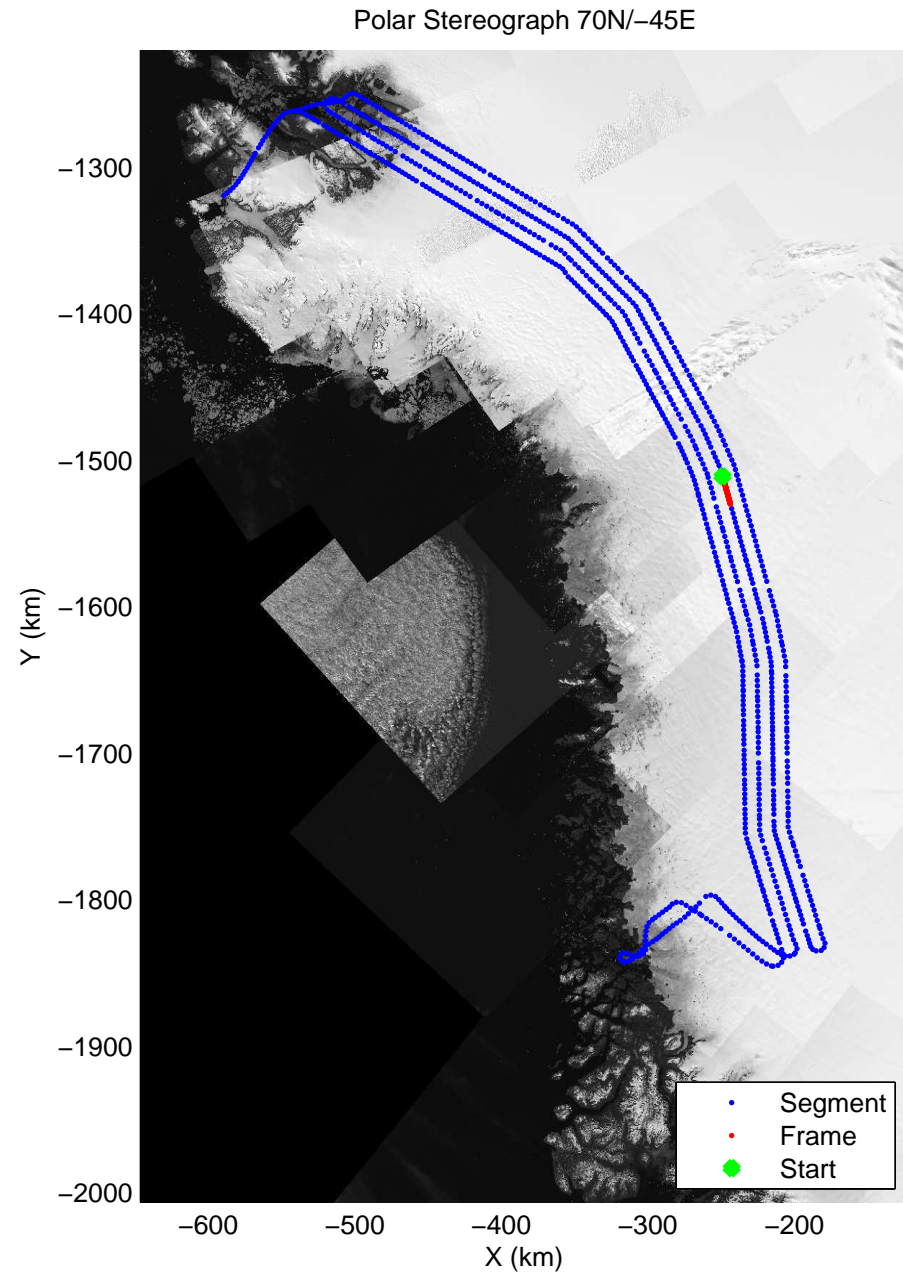
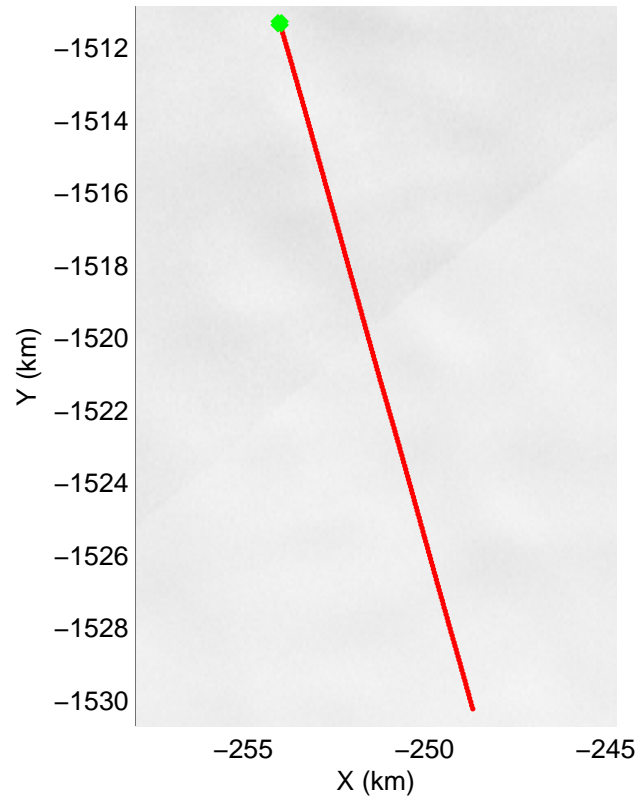
accum 2011_Greenland_P3: "NW Coastal 05" 20110516_01_111: 15:43:19.2 to 15:45:52.2 GPS






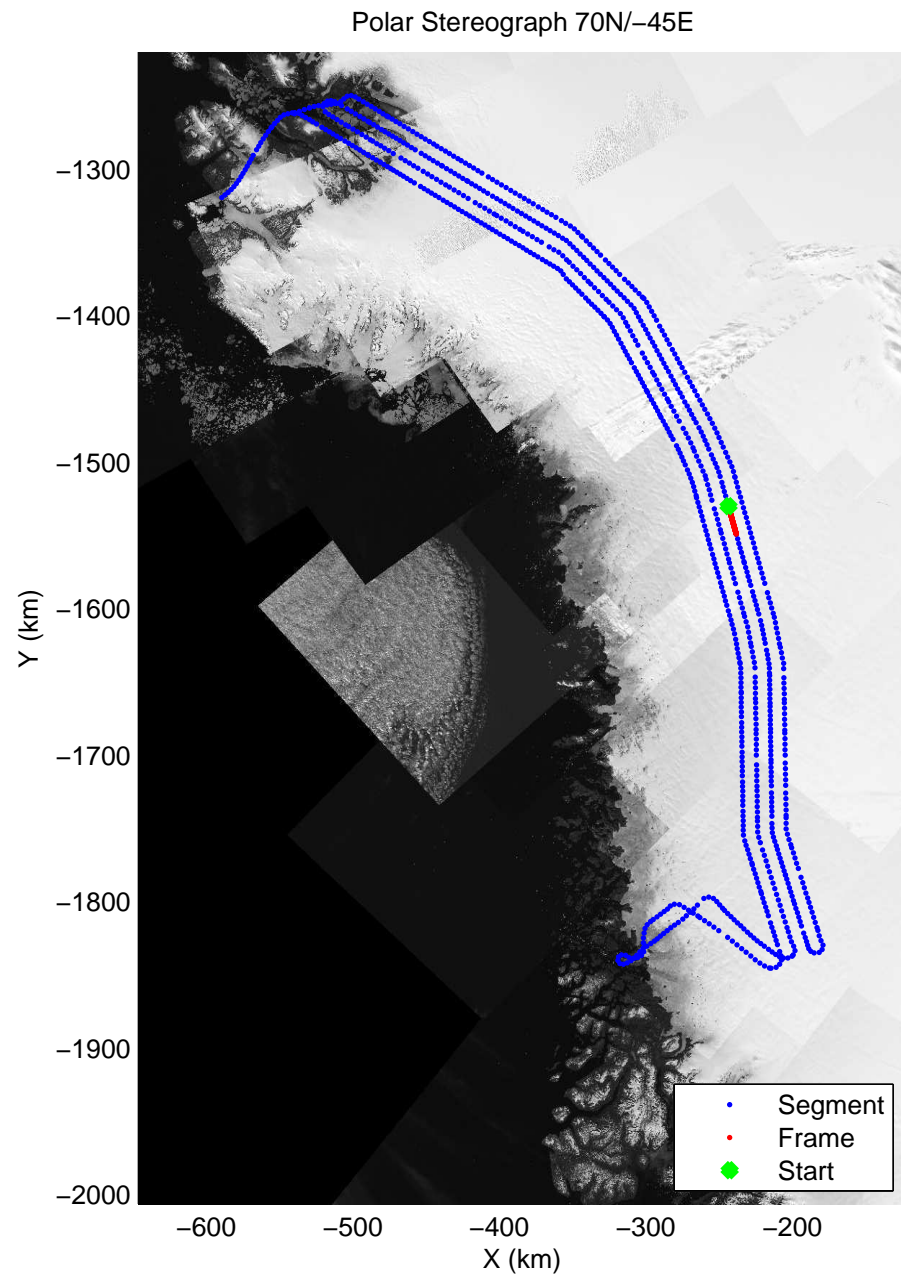
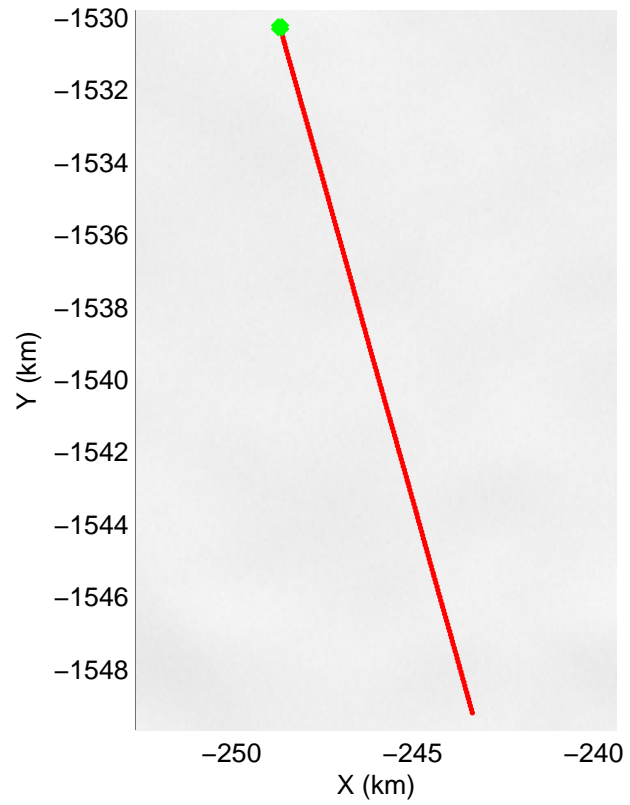
accum 2011_Greenland_P3: "NW Coastal 05" 20110516_01_112: 15:45:52.5 to 15:48:26.5 GPS






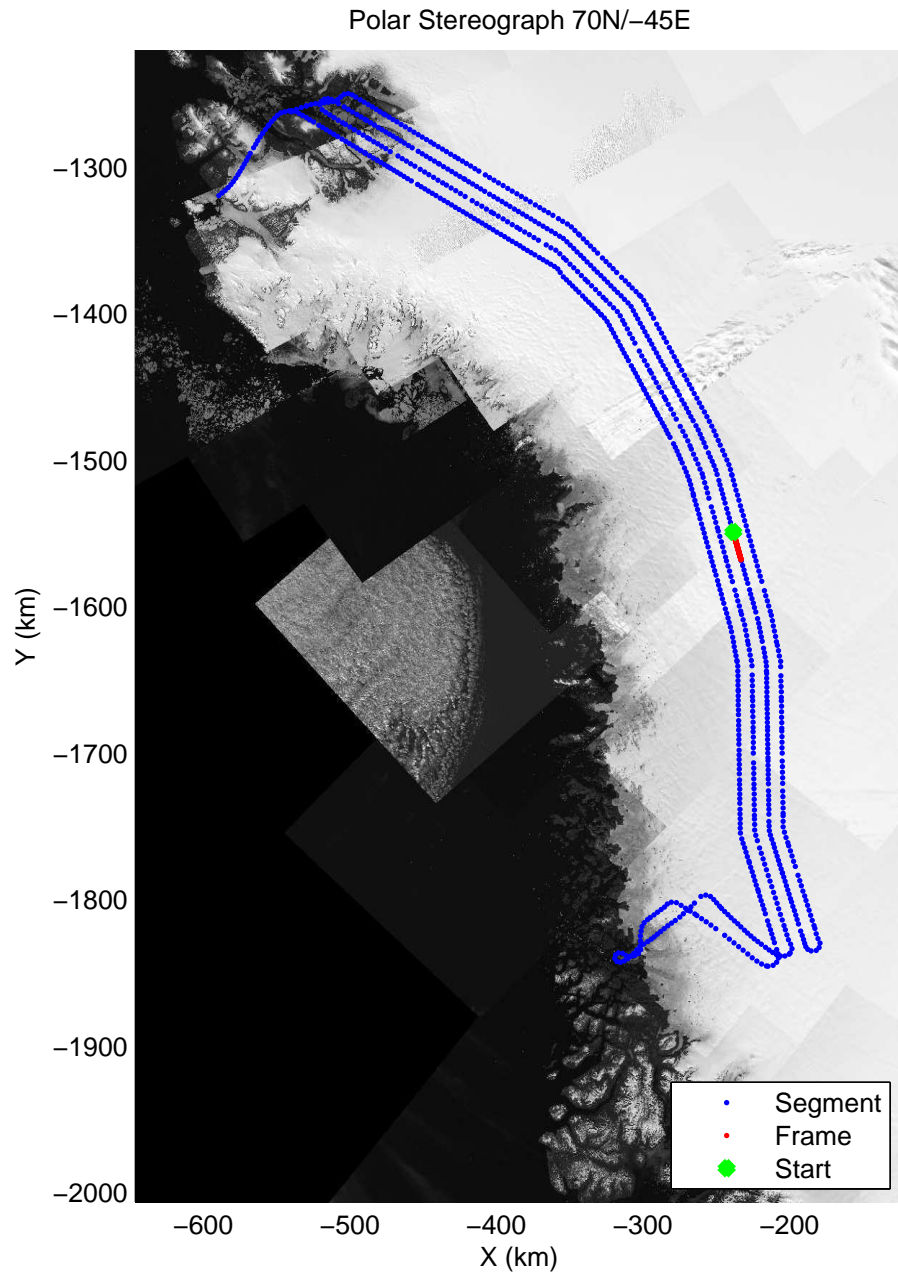
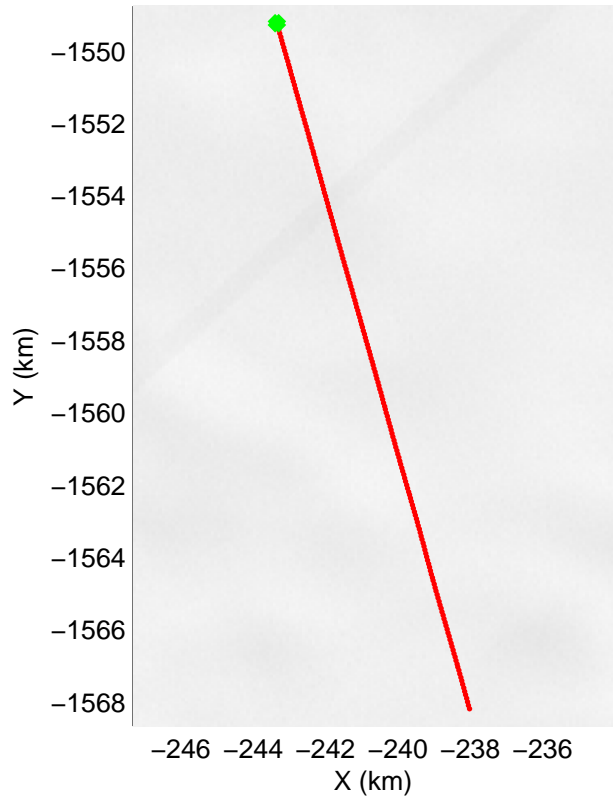
accum 2011_Greenland_P3: "NW Coastal 05" 20110516_01_113: 15:48:26.6 to 15:50:59.2 GPS







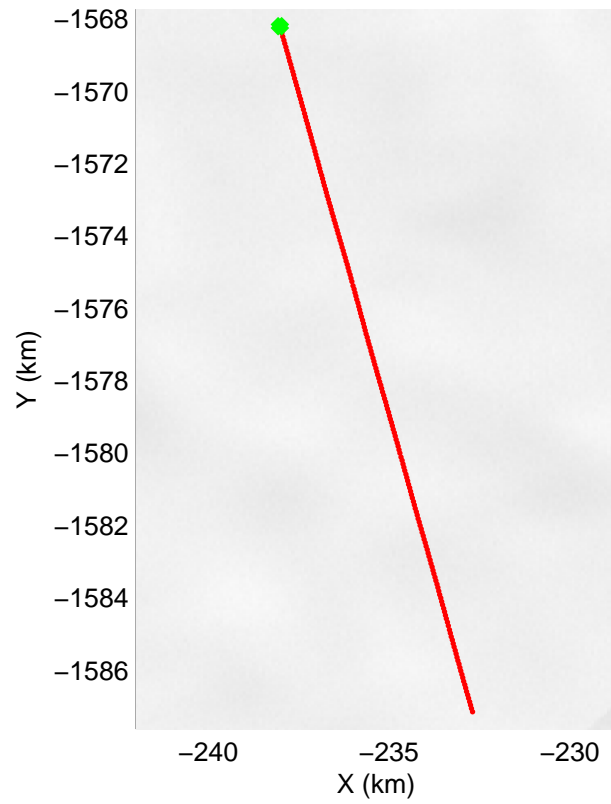
accum 2011_Greenland_P3: "NW Coastal 05" 20110516_01_114: 15:50:59.4 to 15:53:29.5 GPS







accum 2011_Greenland_P3: "NW Coastal 05" 20110516_01_115: 15:53:29.6 to 15:56:01.4 GPS








accum 2011_Greenland_P3: "NW Coastal 05" 20110516_01_116: 15:56:01.6 to 15:58:34.9 GPS







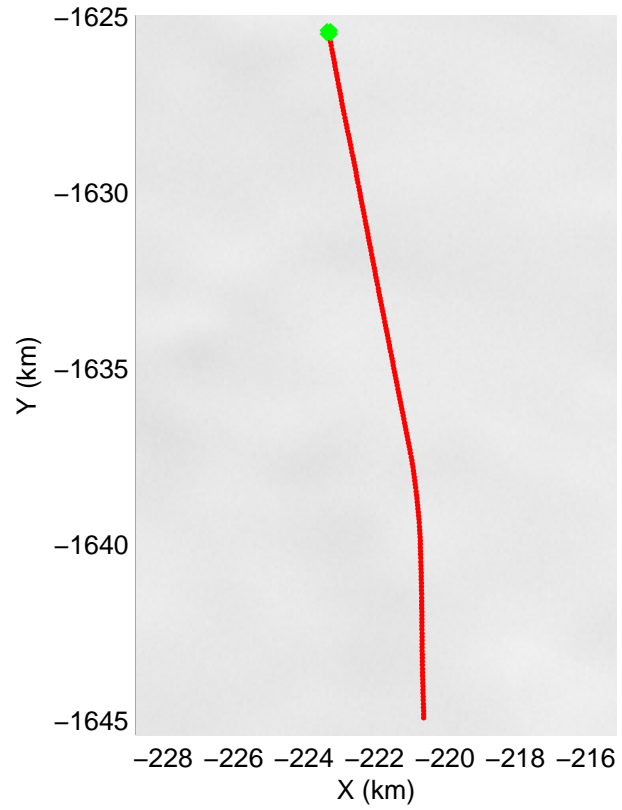
accum 2011_Greenland_P3: "NW Coastal 05" 20110516_01_117: 15:58:35.1 to 16:01:09.4 GPS








accum 2011_Greenland_P3: "NW Coastal 05" 20110516_01_118: 16:01:09.6 to 16:03:44.9 GPS








accum 2011_Greenland_P3: "NW Coastal 05" 20110516_01_119: 16:03:45.1 to 16:06:20.5 GPS








accum 2011_Greenland_P3: "NW Coastal 05" 20110516_01_120: 16:06:20.6 to 16:08:57.1 GPS






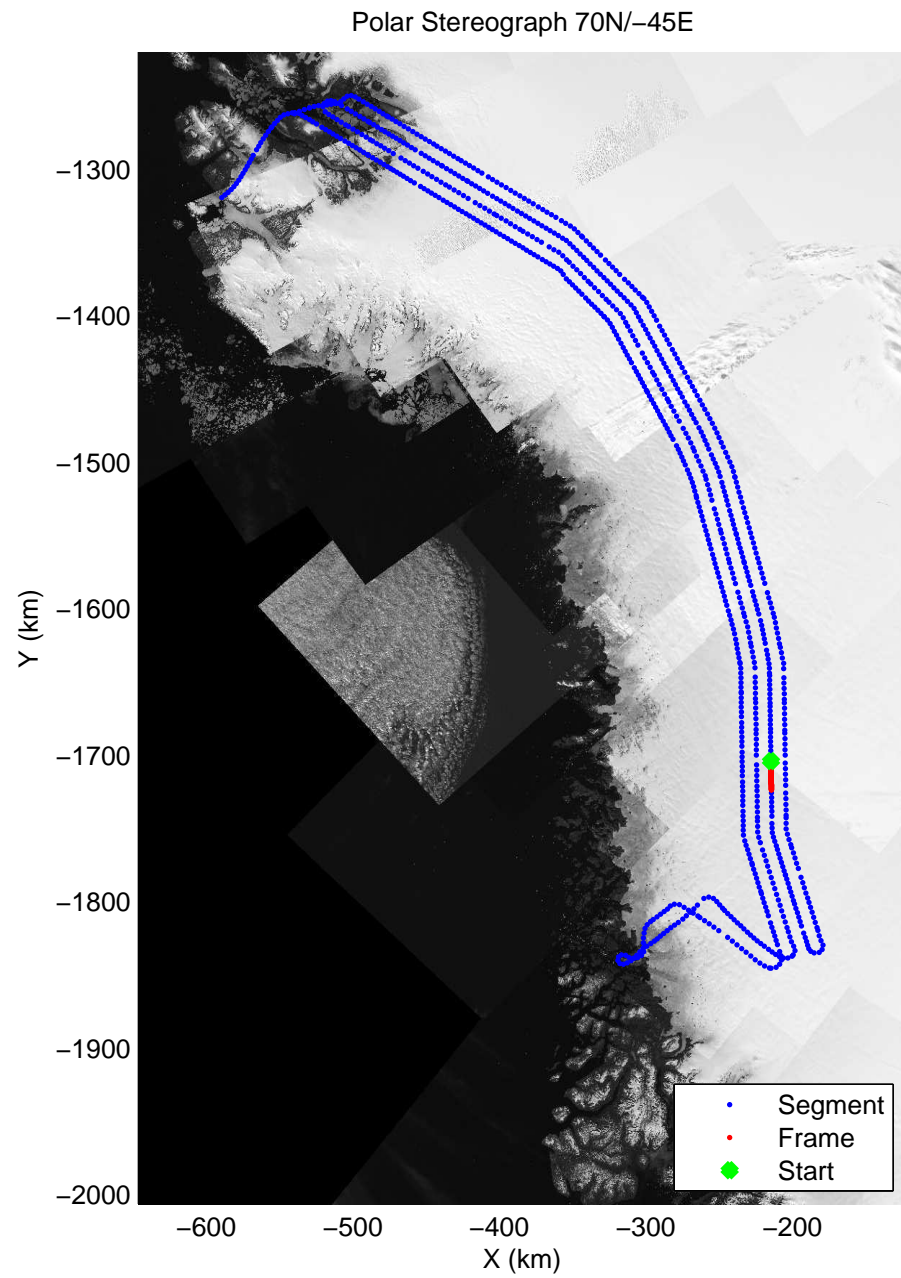

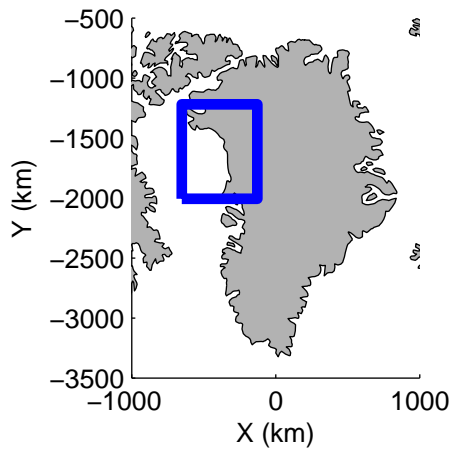
accum 2011_Greenland_P3: "NW Coastal 05" 20110516_01_121: 16:08:57.3 to 16:11:36.3 GPS








accum 2011_Greenland_P3: "NW Coastal 05" 20110516_01_122: 16:11:36.5 to 16:14:14.8 GPS







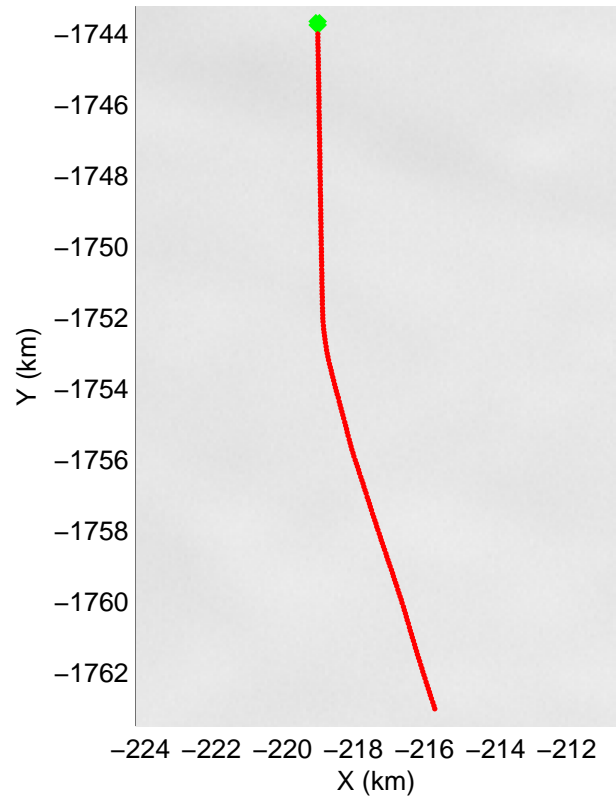
accum 2011_Greenland_P3: "NW Coastal 05" 20110516_01_123: 16:14:14.9 to 16:16:51.0 GPS








accum 2011_Greenland_P3: "NW Coastal 05" 20110516_01_124: 16:16:51.2 to 16:19:26.7 GPS







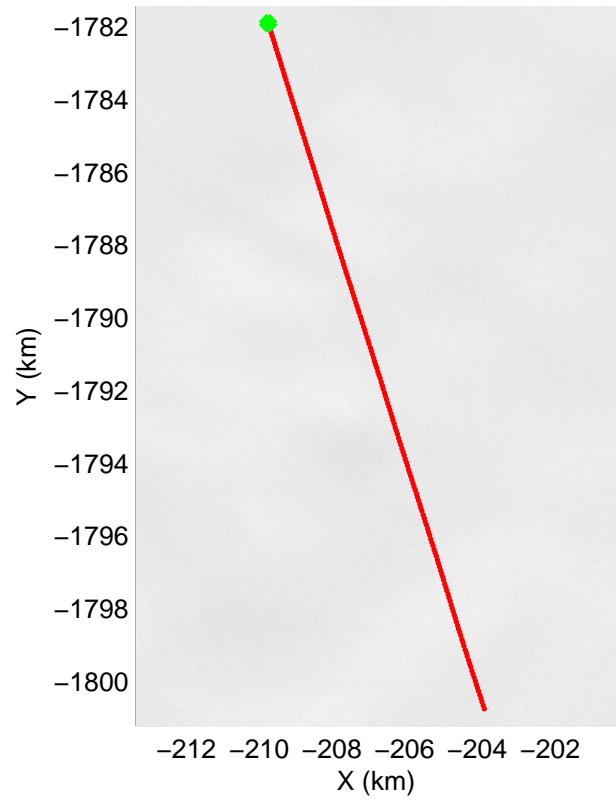
accum 2011_Greenland_P3: "NW Coastal 05" 20110516_01_125: 16:19:26.9 to 16:22:04.4 GPS






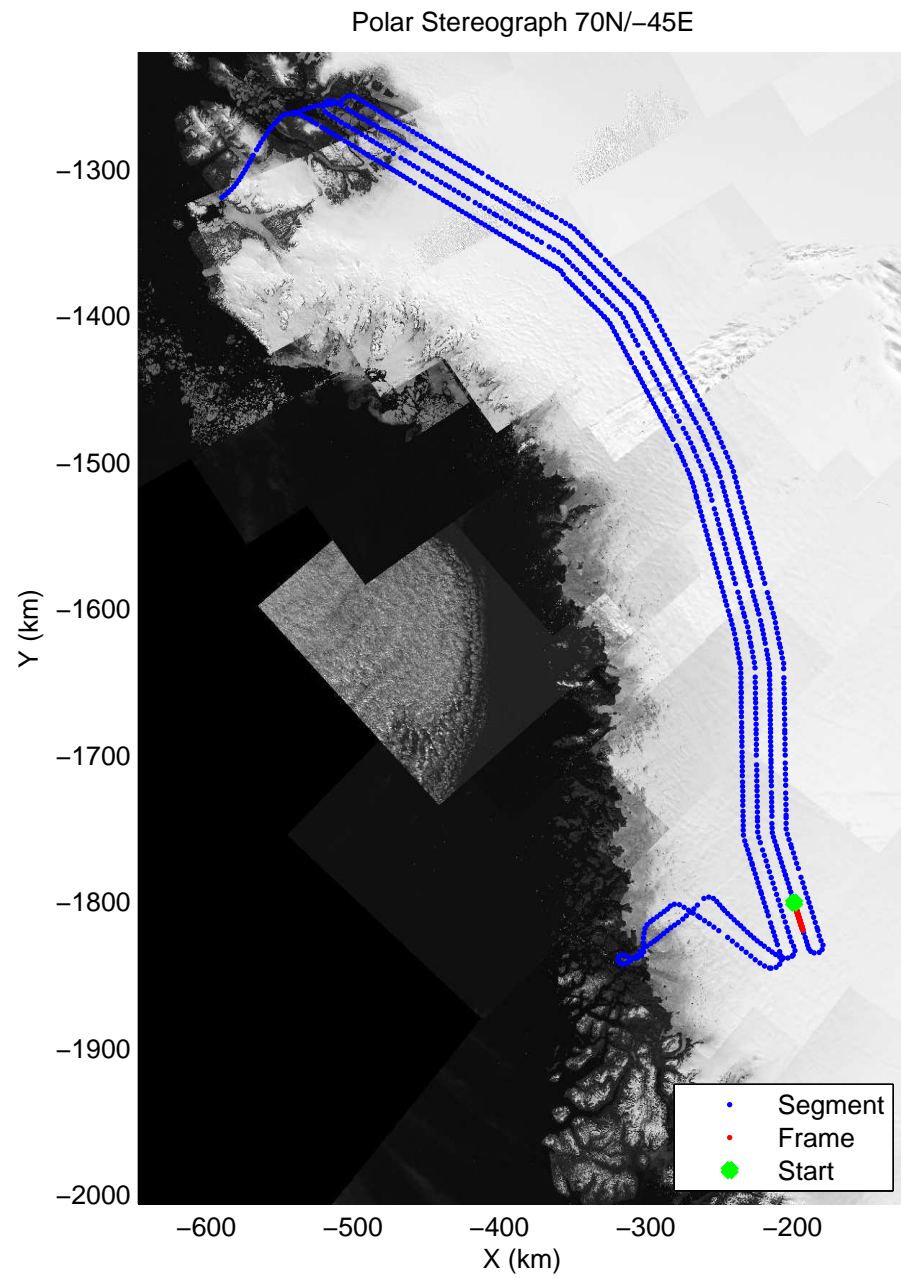
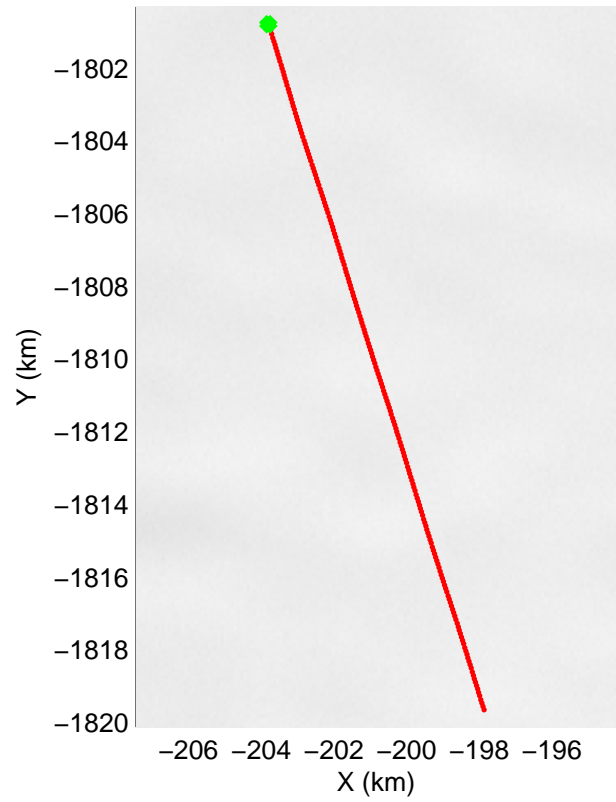
accum 2011_Greenland_P3: "NW Coastal 05" 20110516_01_126: 16:22:04.5 to 16:24:47.0 GPS







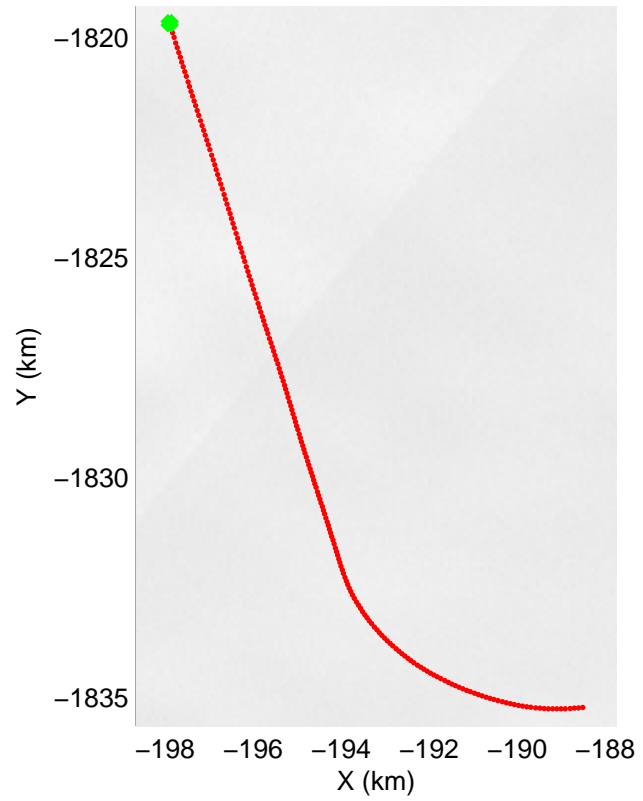
accum 2011_Greenland_P3: "NW Coastal 05" 20110516_01_127: 16:24:47.1 to 16:27:27.9 GPS







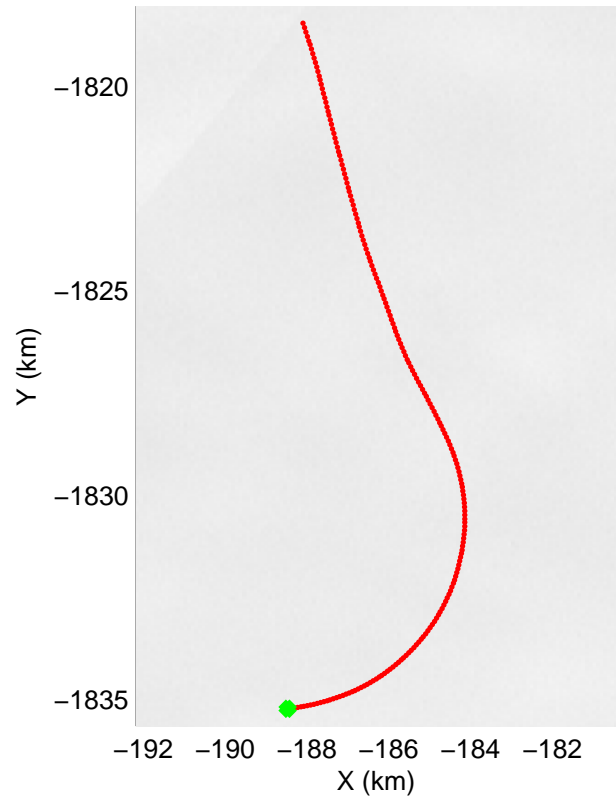
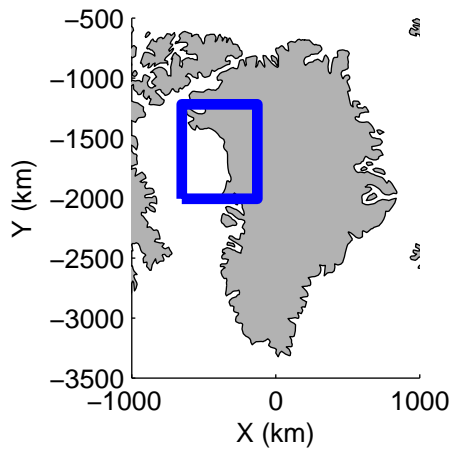
accum 2011_Greenland_P3: "NW Coastal 05" 20110516_01_128: 16:27:28.1 to 16:30:04.4 GPS






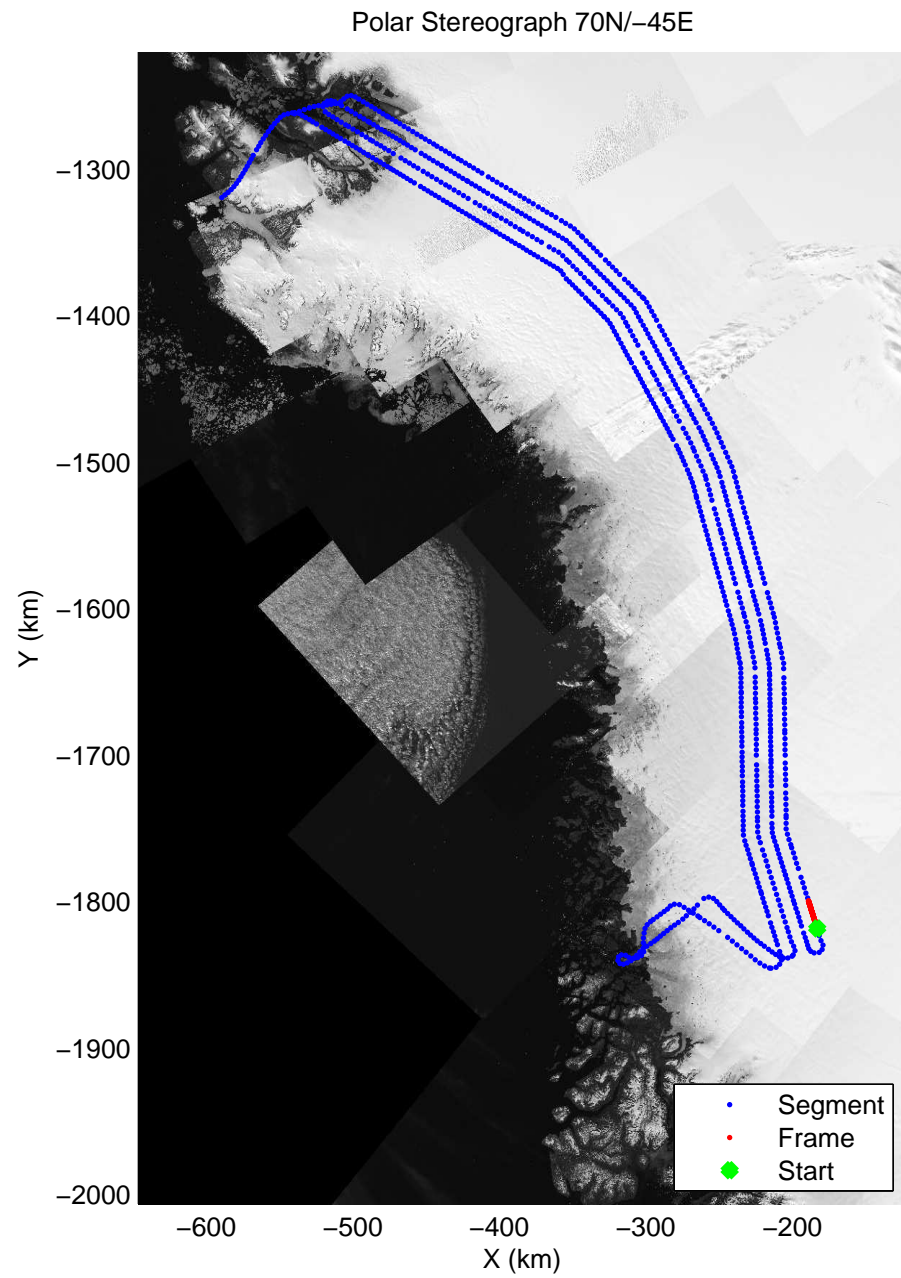
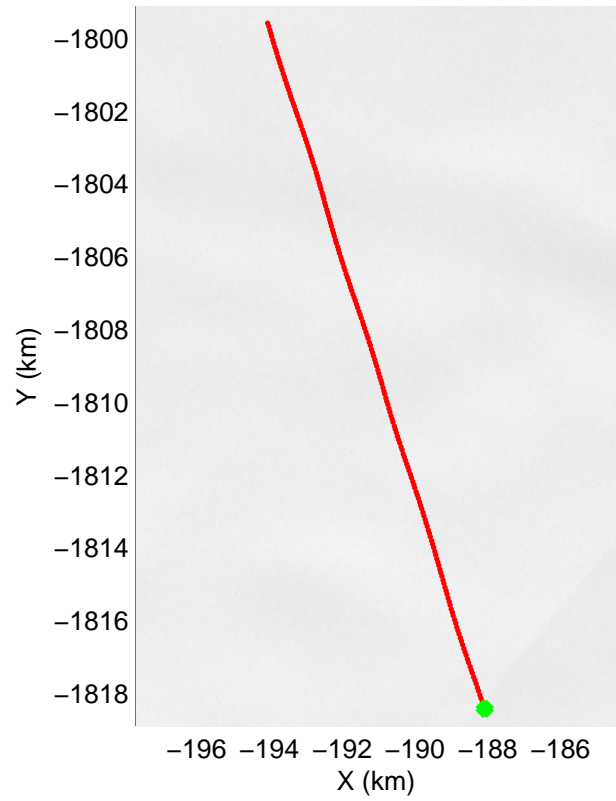
accum 2011_Greenland_P3: "NW Coastal 05" 20110516_01_129: 16:30:04.6 to 16:33:06.3 GPS







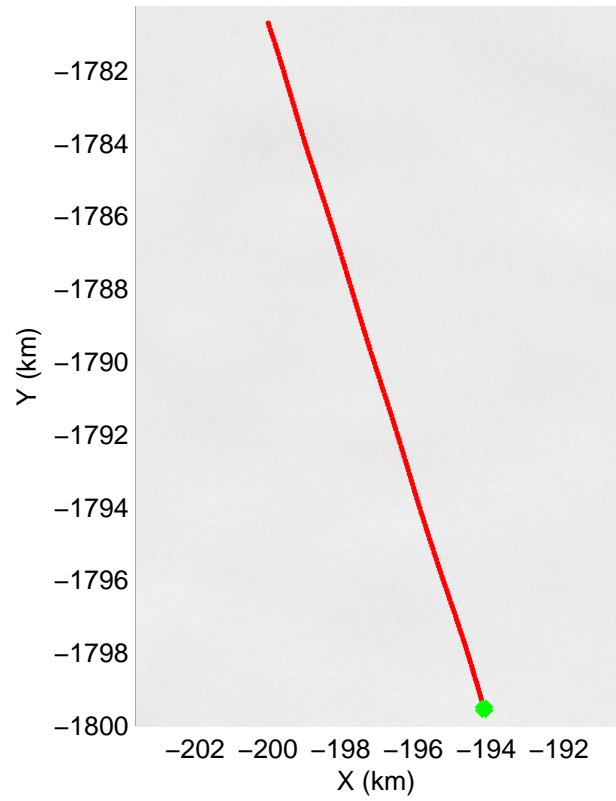
accum 2011_Greenland_P3: "NW Coastal 05" 20110516_01_130: 16:33:06.5 to 16:35:36.3 GPS







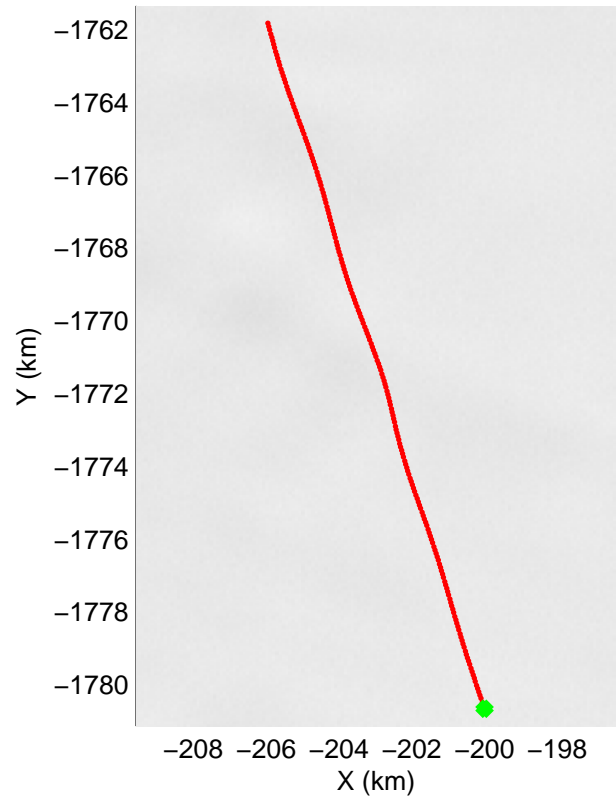
accum 2011_Greenland_P3: "NW Coastal 05" 20110516_01_131: 16:35:36.5 to 16:37:53.2 GPS







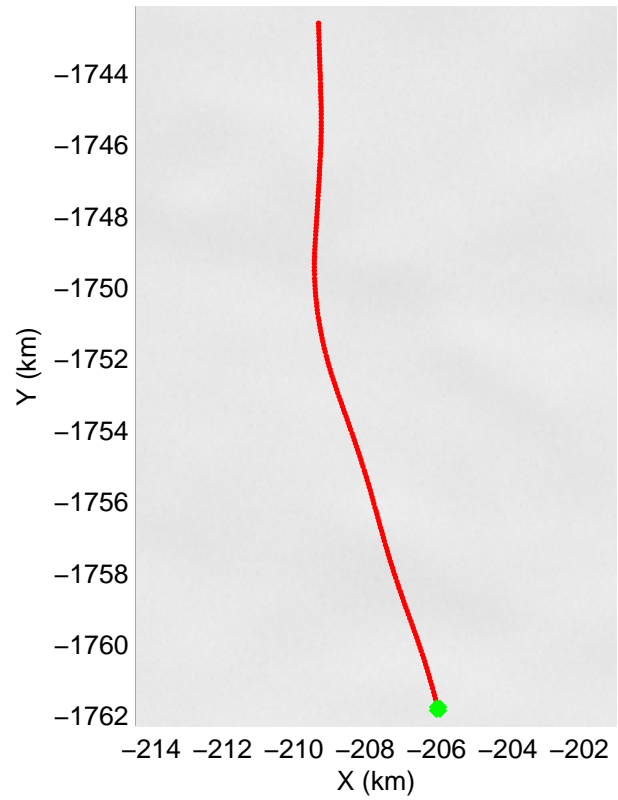
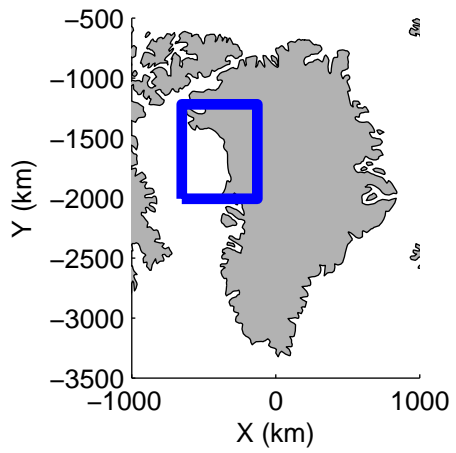
accum 2011_Greenland_P3: "NW Coastal 05" 20110516_01_132: 16:37:53.4 to 16:40:07.4 GPS






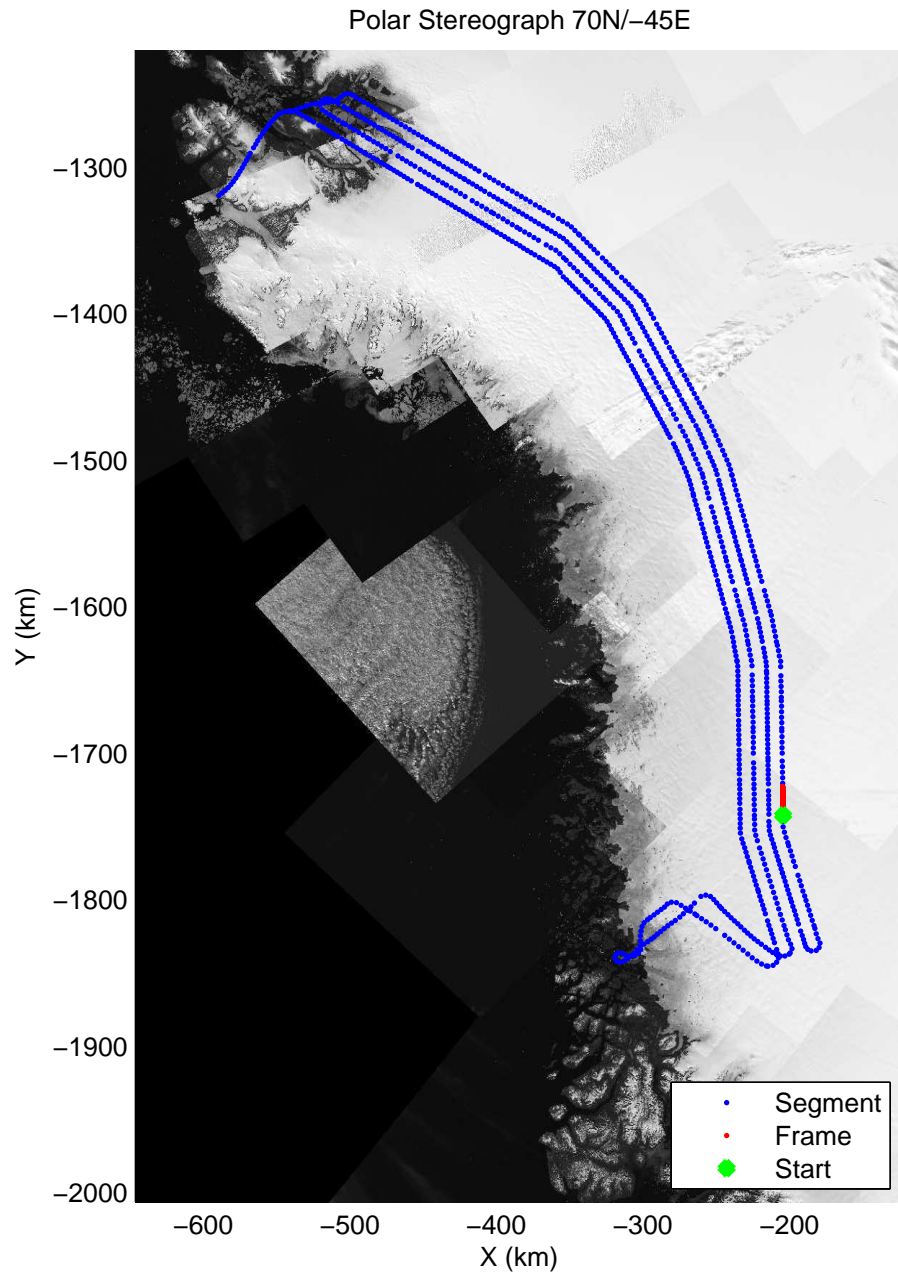
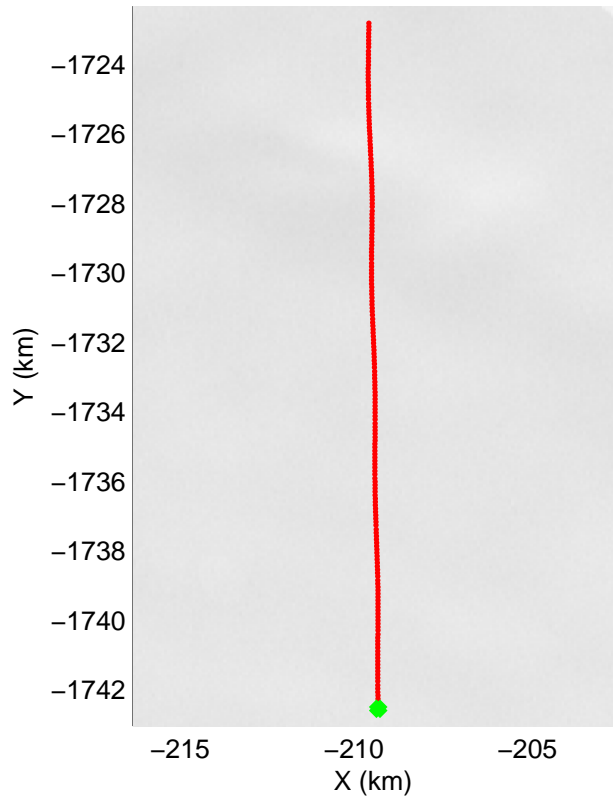
accum 2011_Greenland_P3: "NW Coastal 05" 20110516_01_133: 16:40:07.7 to 16:42:20.2 GPS








accum 2011_Greenland_P3: "NW Coastal 05" 20110516_01_134: 16:42:20.3 to 16:44:30.0 GPS







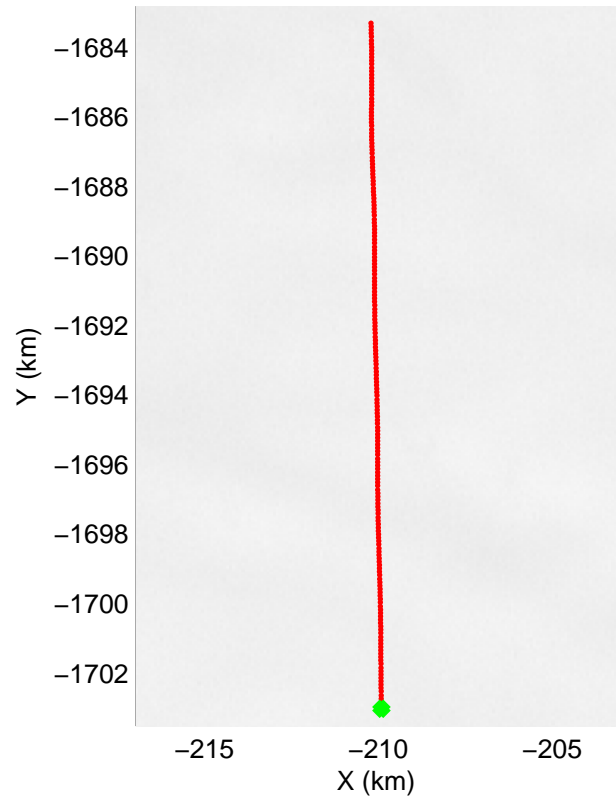
accum 2011_Greenland_P3: "NW Coastal 05" 20110516_01_135: 16:44:30.2 to 16:46:39.3 GPS






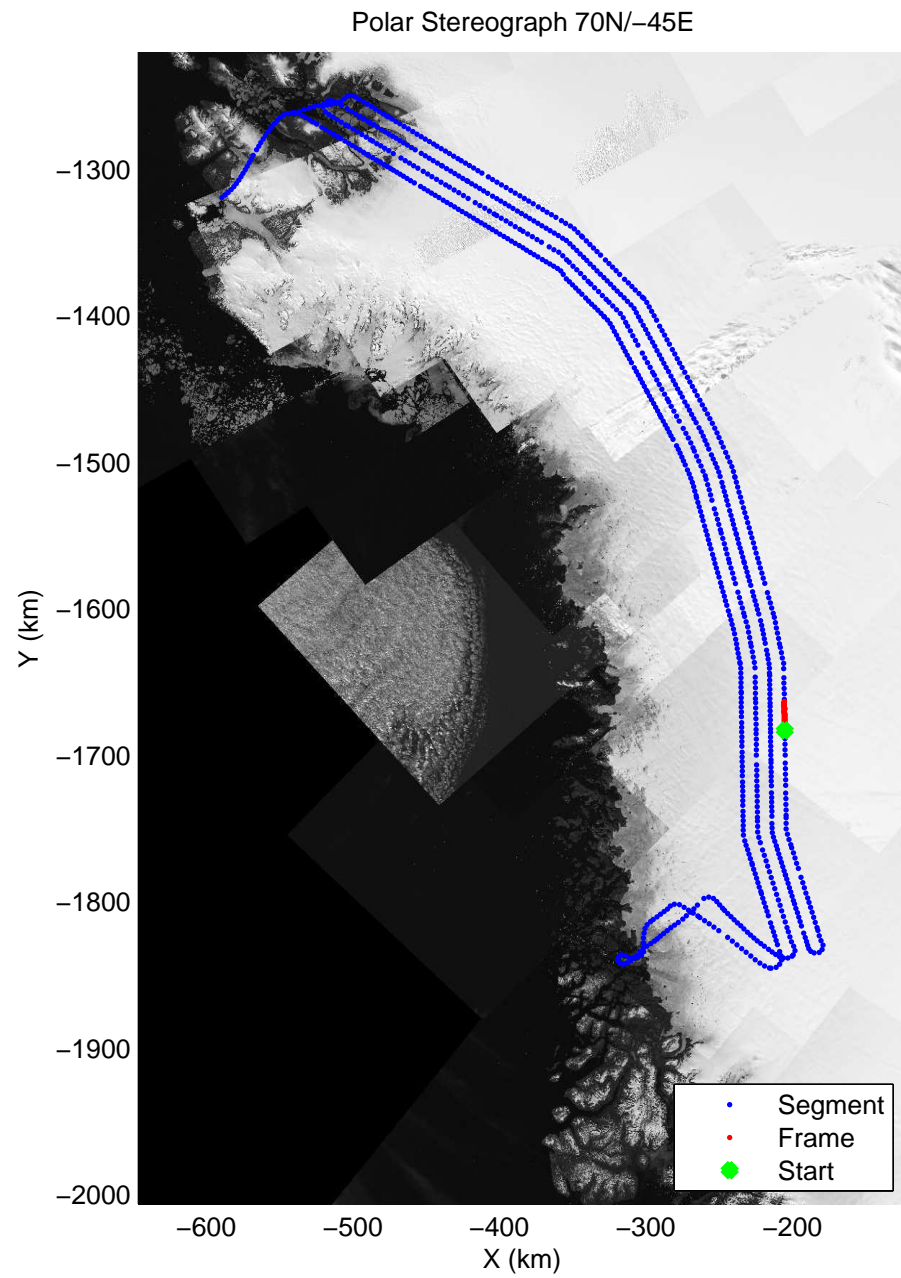
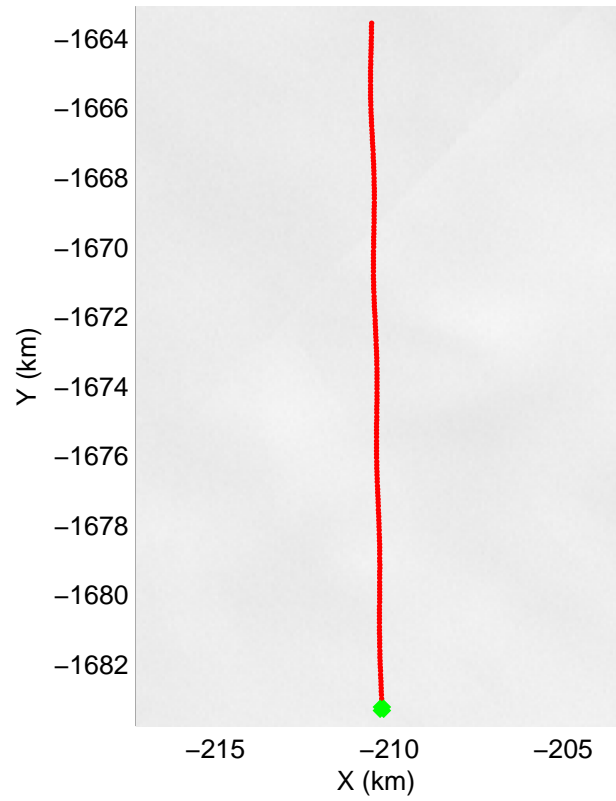
accum 2011_Greenland_P3: "NW Coastal 05" 20110516_01_136: 16:46:39.4 to 16:48:47.8 GPS







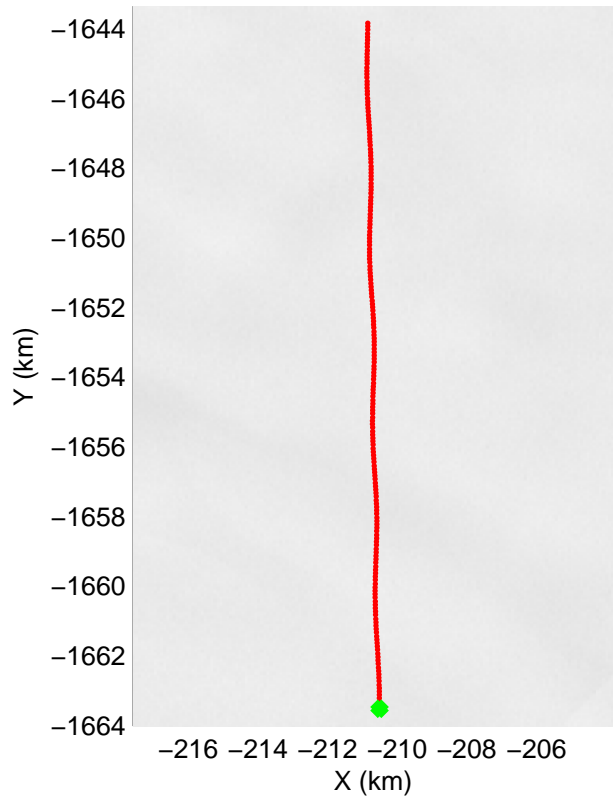
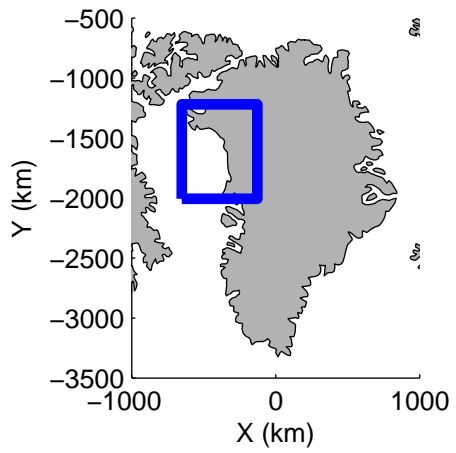
accum 2011_Greenland_P3: "NW Coastal 05" 20110516_01_137: 16:48:48.1 to 16:50:58.4 GPS







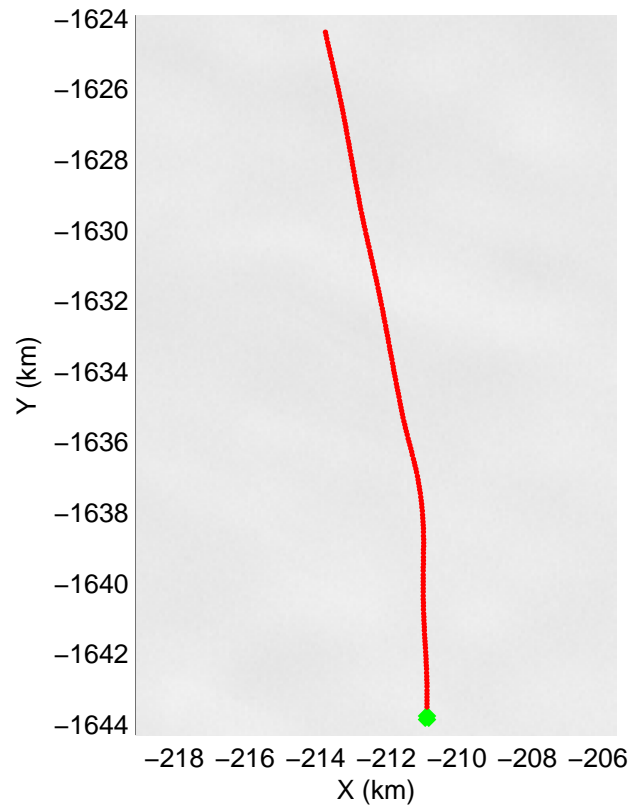
accum 2011_Greenland_P3: "NW Coastal 05" 20110516_01_138: 16:50:58.6 to 16:53:09.7 GPS






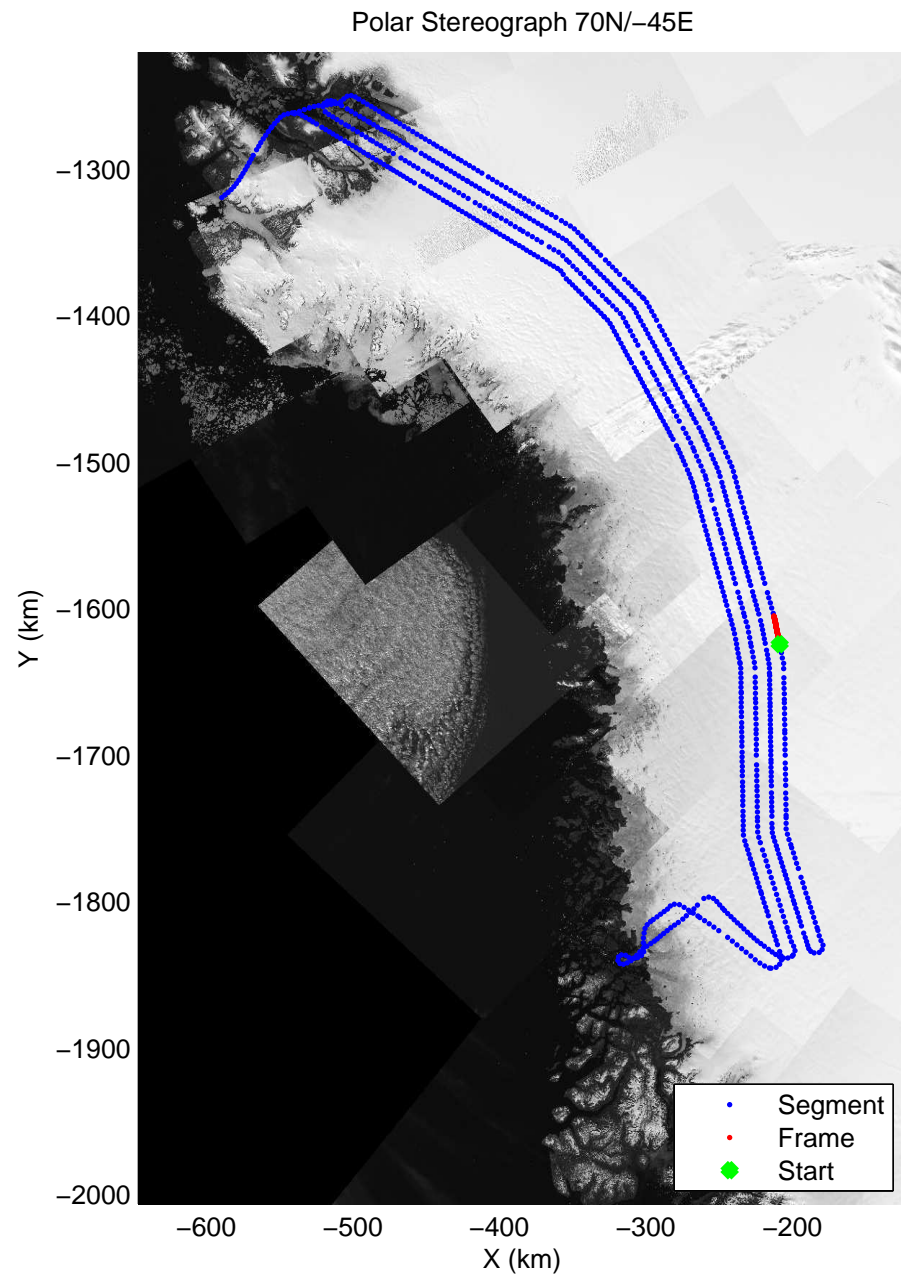
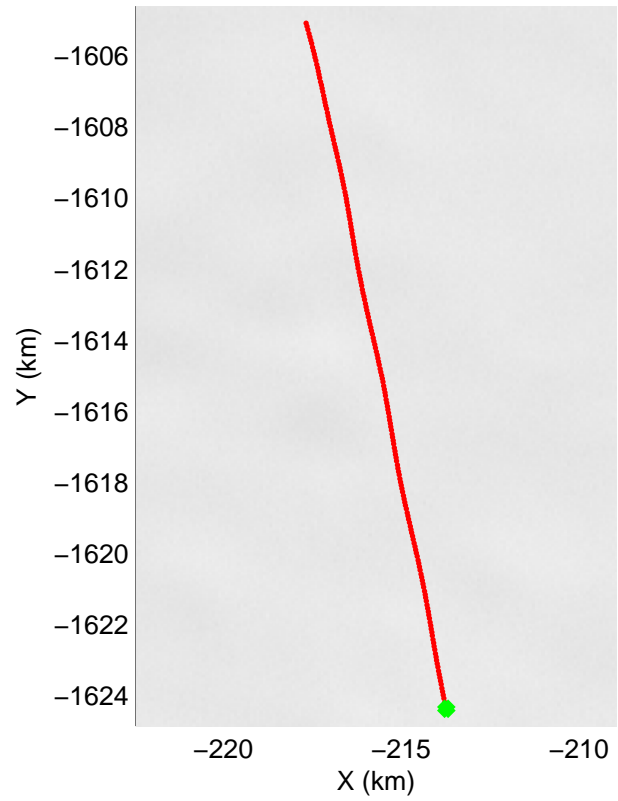
accum 2011_Greenland_P3: "NW Coastal 05" 20110516_01_139: 16:53:09.8 to 16:55:22.5 GPS







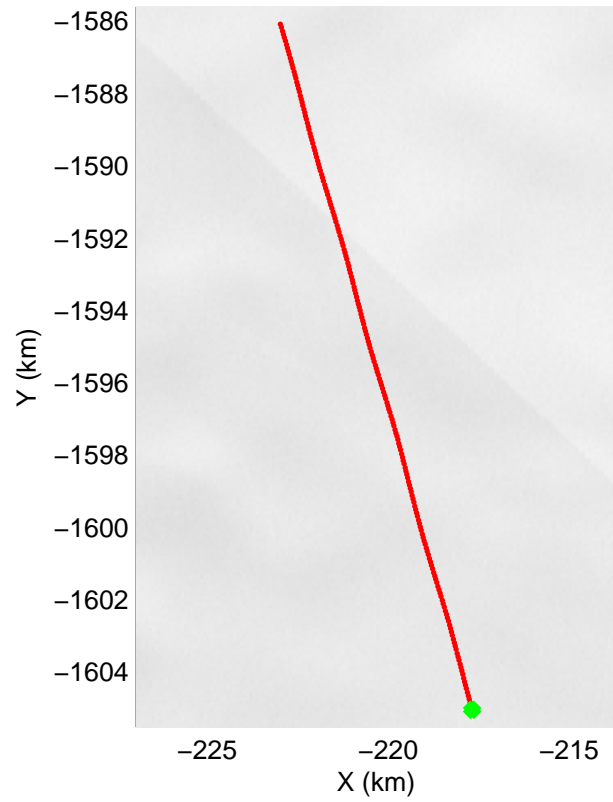
accum 2011_Greenland_P3: "NW Coastal 05" 20110516_01_140: 16:55:22.7 to 16:57:34.6 GPS







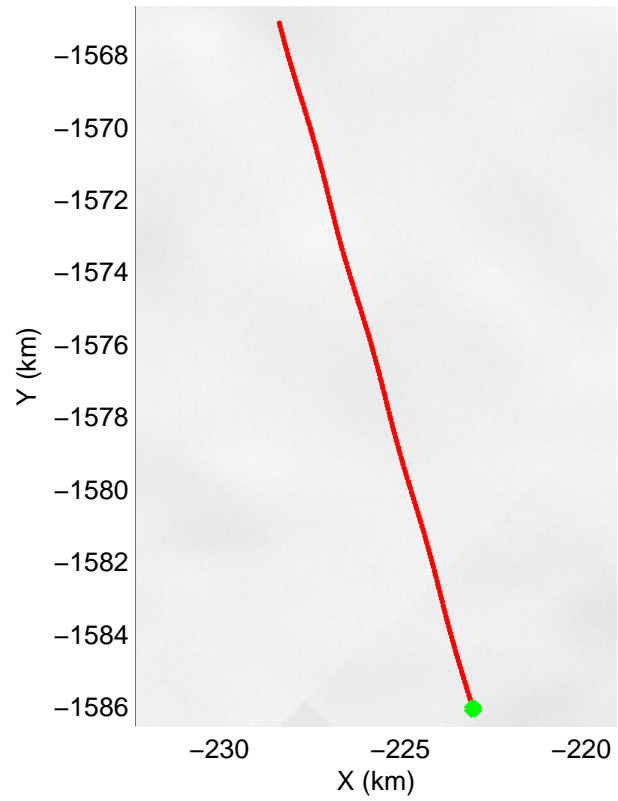
accum 2011_Greenland_P3: "NW Coastal 05" 20110516_01_141: 16:57:34.9 to 16:59:47.7 GPS







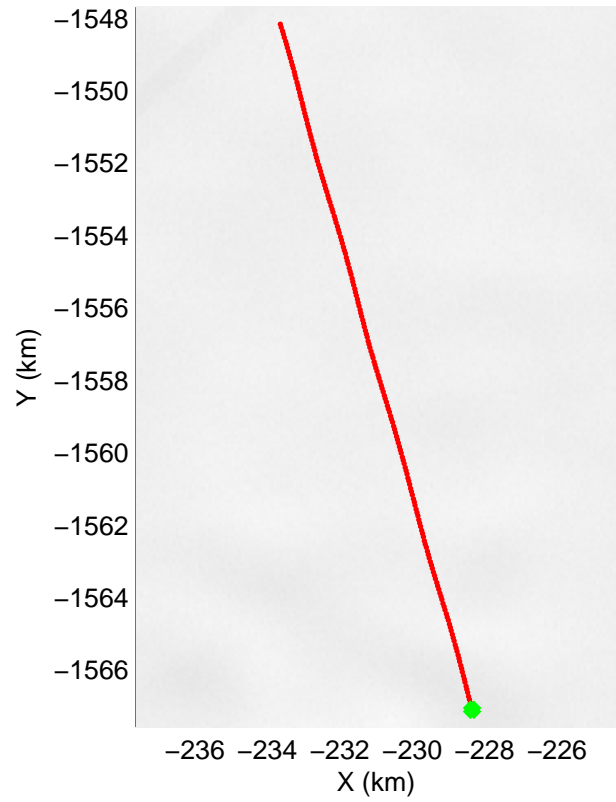
accum 2011_Greenland_P3: "NW Coastal 05" 20110516_01_142: 16:59:48.0 to 17:02:02.1 GPS







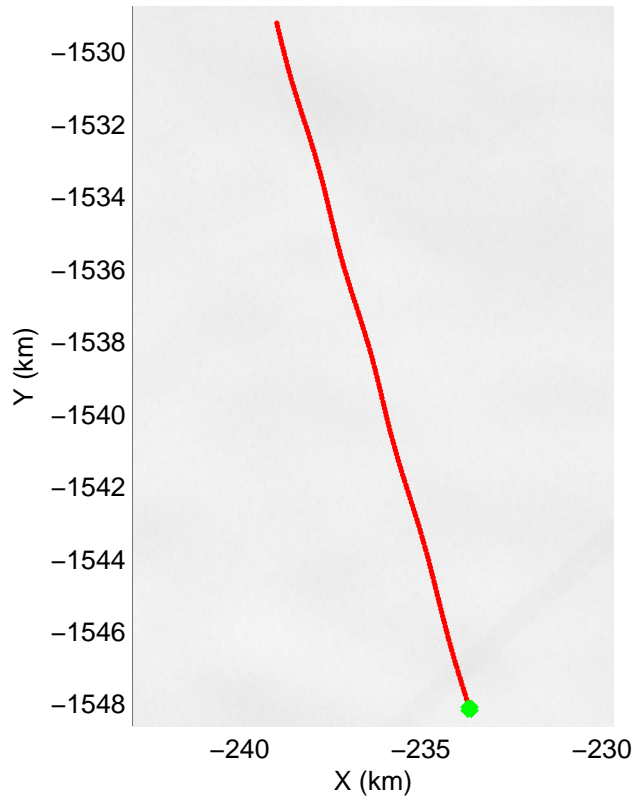
accum 2011_Greenland_P3: "NW Coastal 05" 20110516_01_143: 17:02:02.3 to 17:04:17.5 GPS







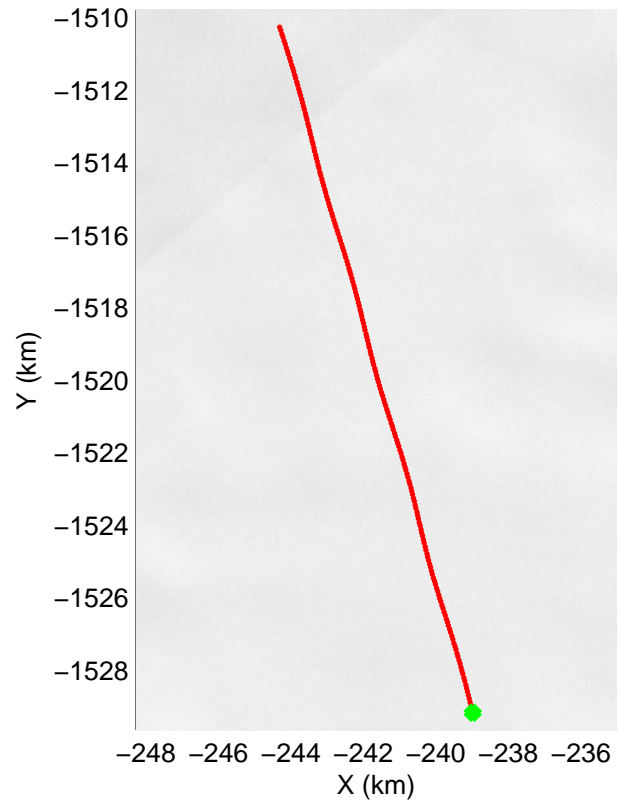
accum 2011_Greenland_P3: "NW Coastal 05" 20110516_01_144: 17:04:17.7 to 17:06:33.5 GPS







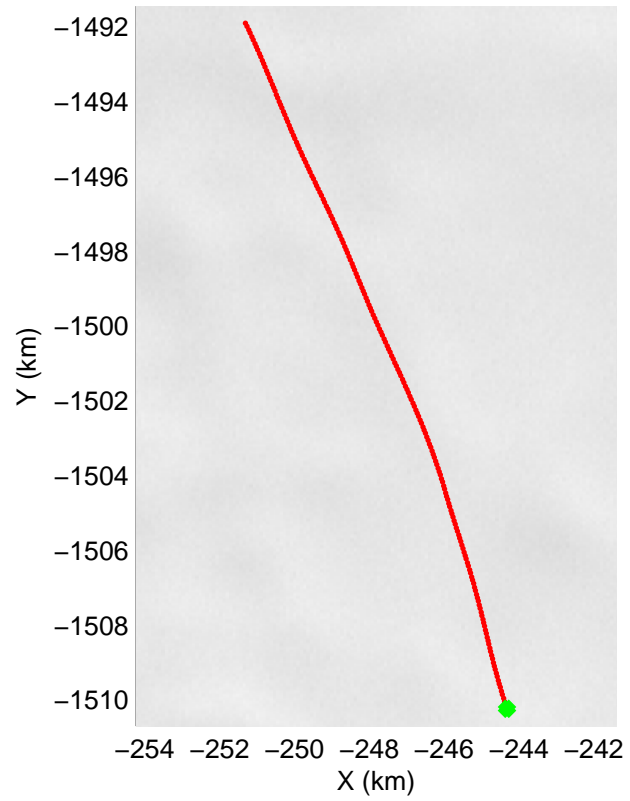
accum 2011_Greenland_P3: "NW Coastal 05" 20110516_01_145: 17:06:33.7 to 17:08:50.9 GPS







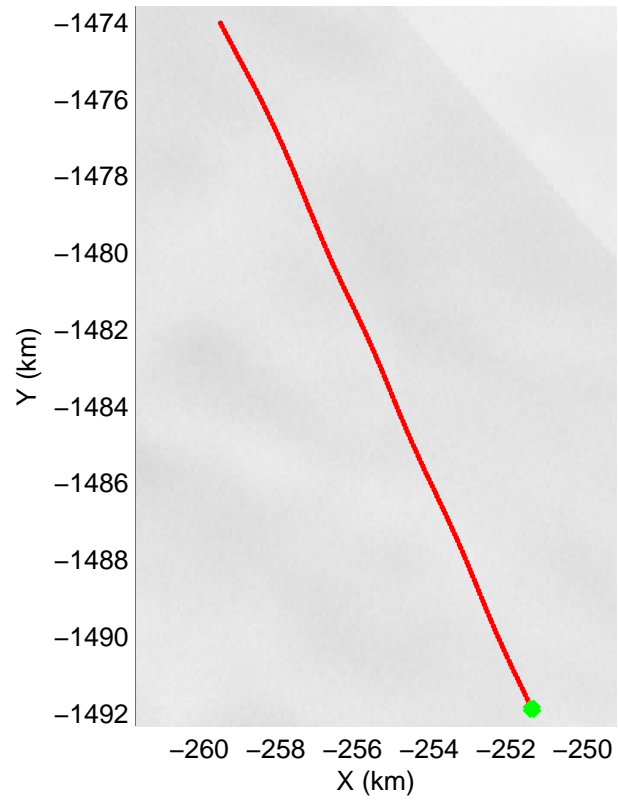
accum 2011_Greenland_P3: "NW Coastal 05" 20110516_01_146: 17:08:51.1 to 17:11:09.2 GPS






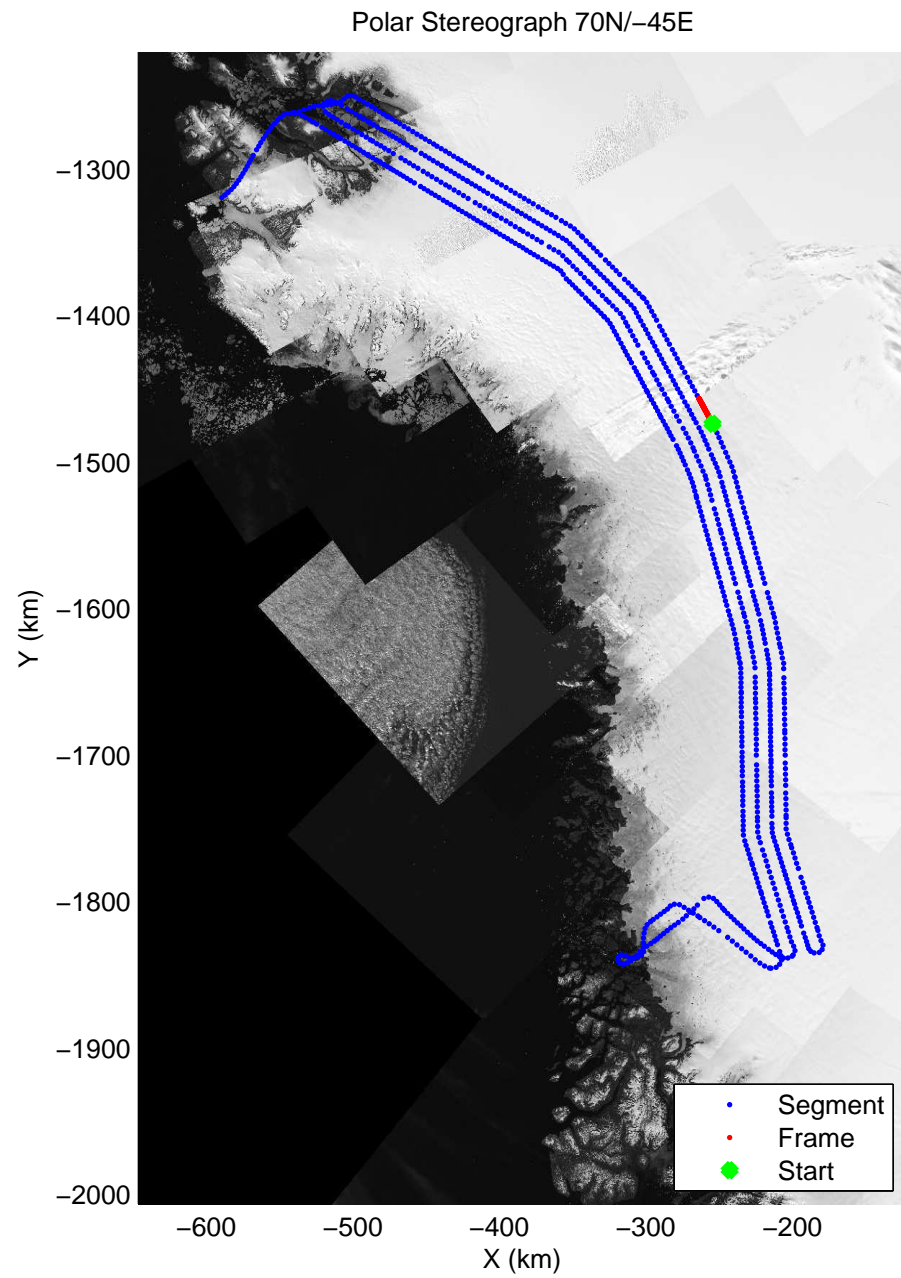
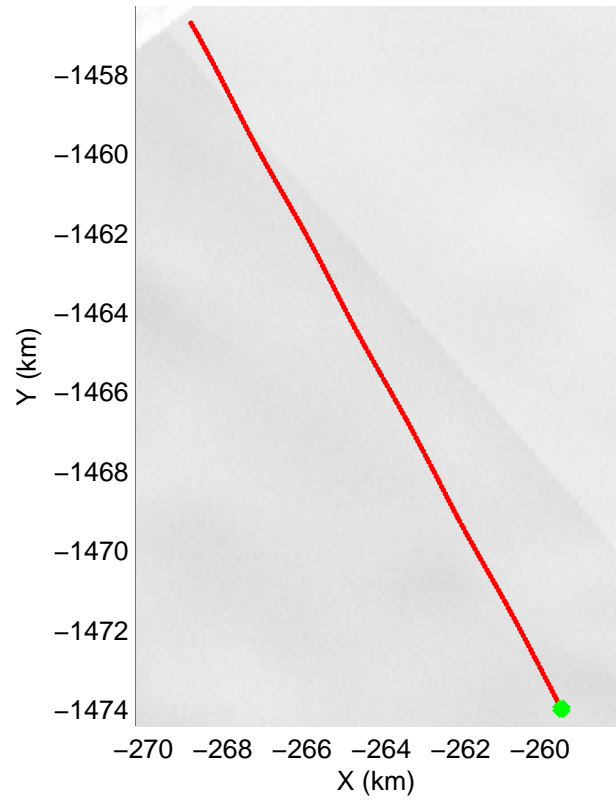
accum 2011_Greenland_P3: "NW Coastal 05" 20110516_01_147: 17:11:09.4 to 17:13:27.4 GPS






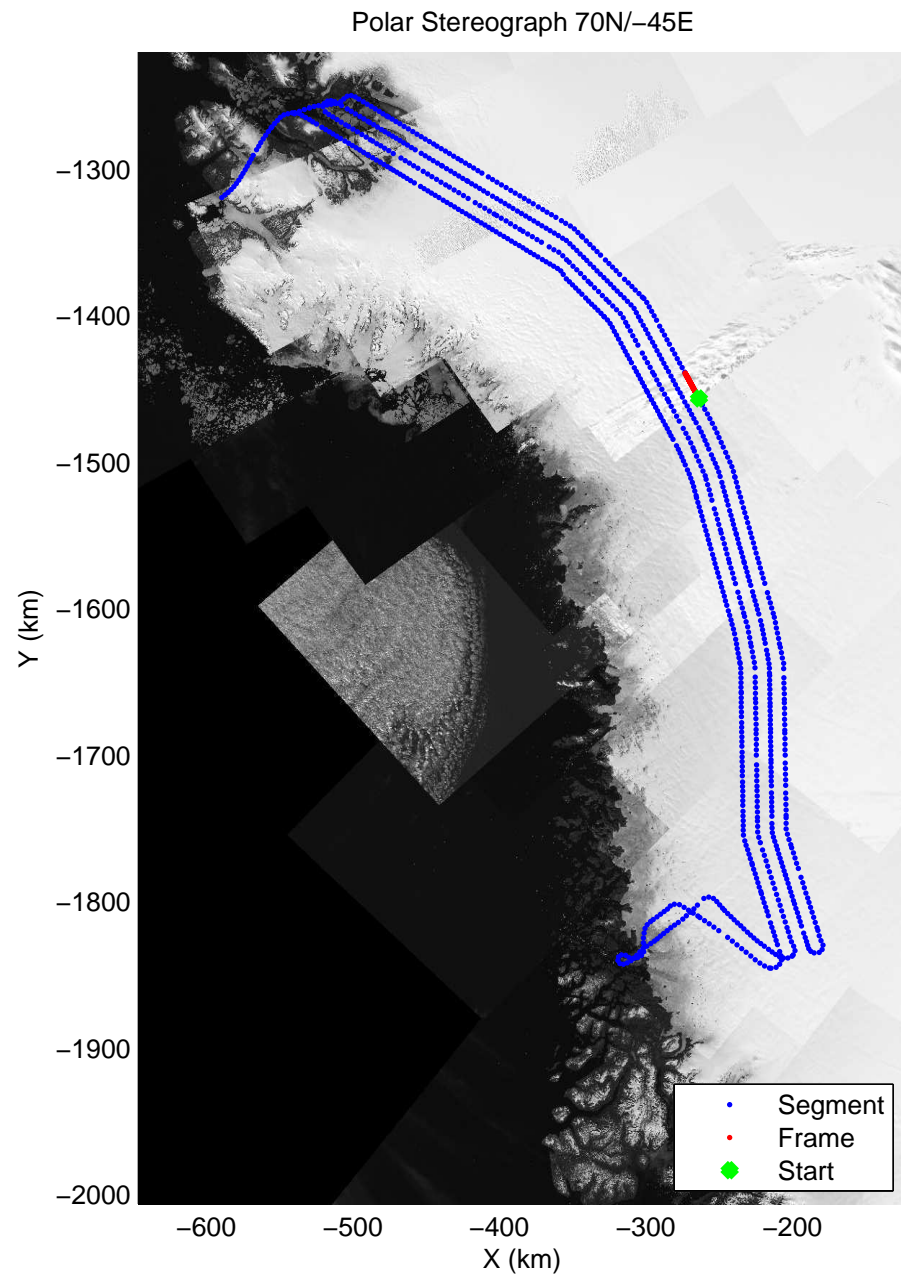

accum 2011_Greenland_P3: "NW Coastal 05" 20110516_01_148: 17:13:27.6 to 17:15:44.8 GPS






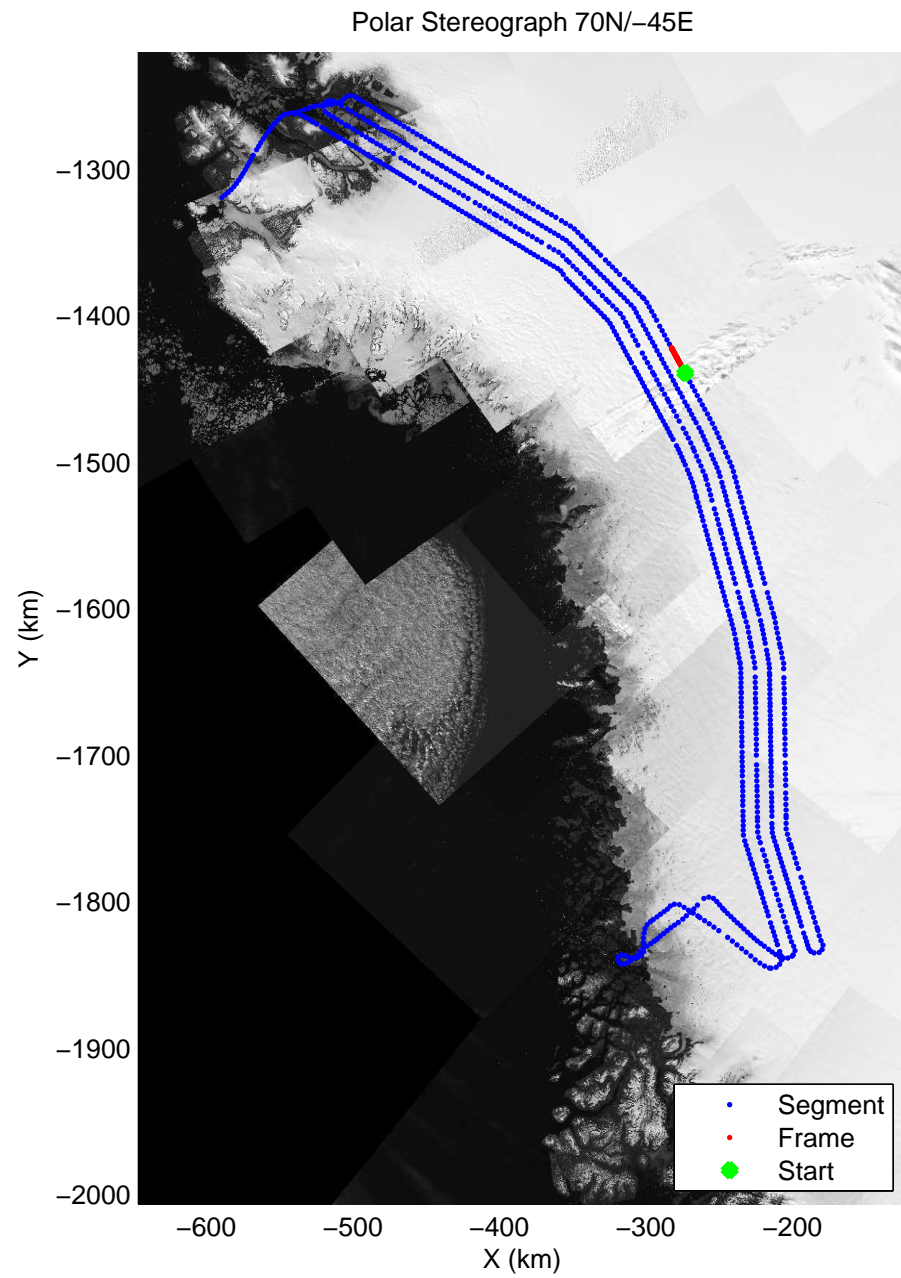
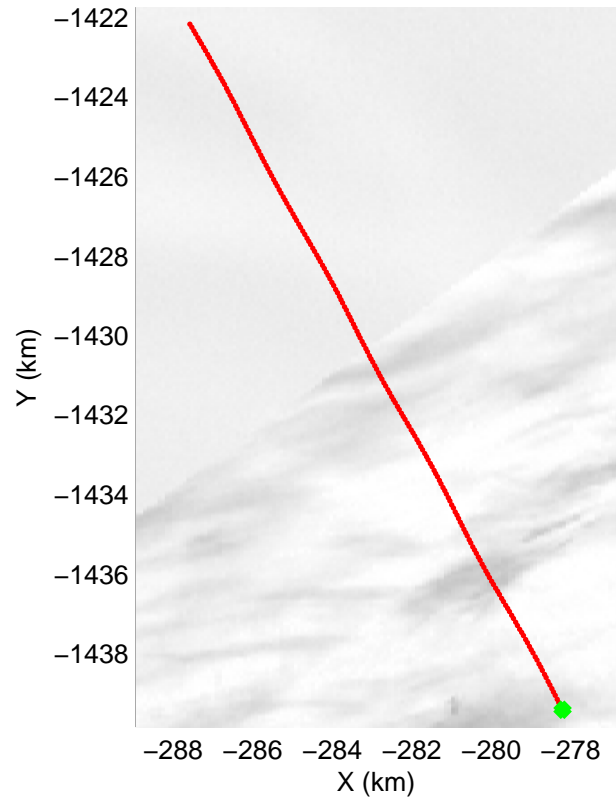
accum 2011_Greenland_P3: "NW Coastal 05" 20110516_01_149: 17:15:45.0 to 17:18:01.6 GPS






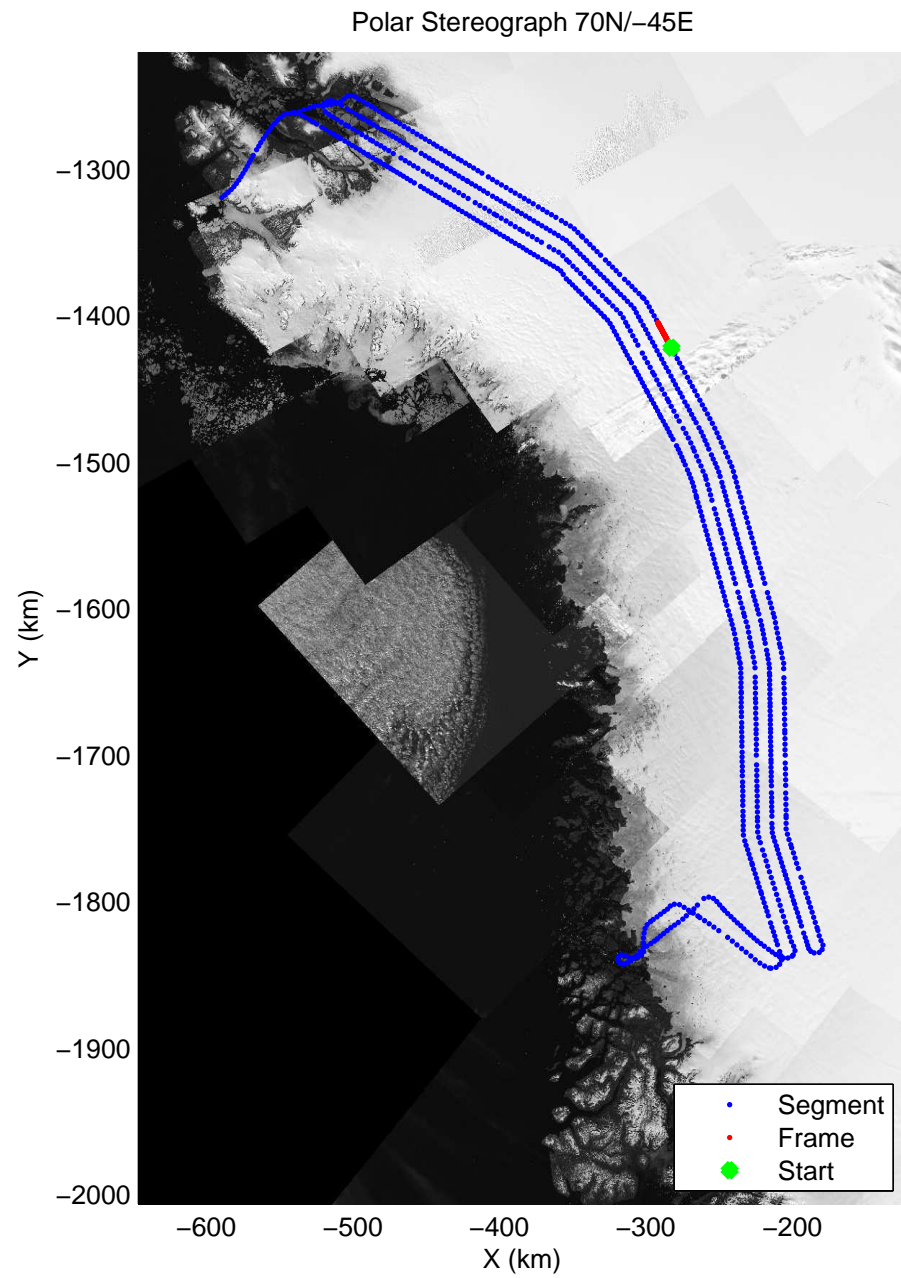
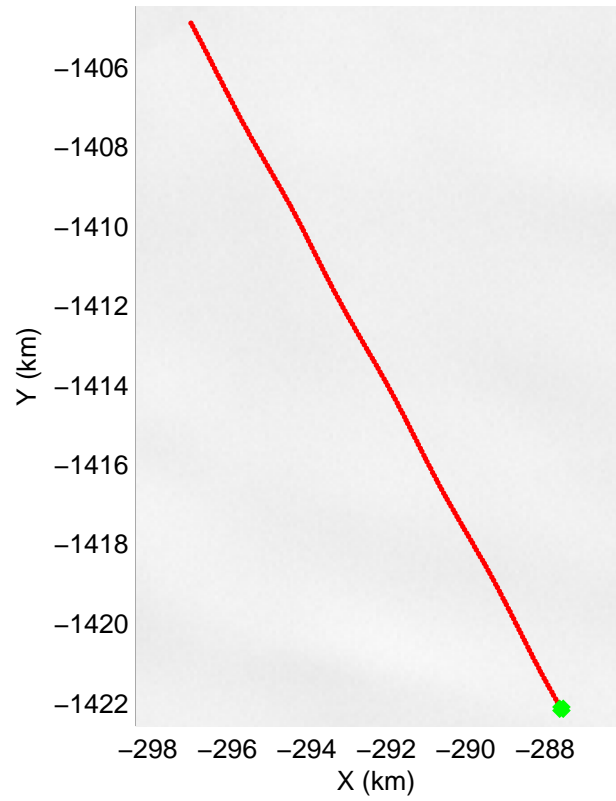
accum 2011_Greenland_P3: "NW Coastal 05" 20110516_01_150: 17:18:01.8 to 17:20:19.2 GPS







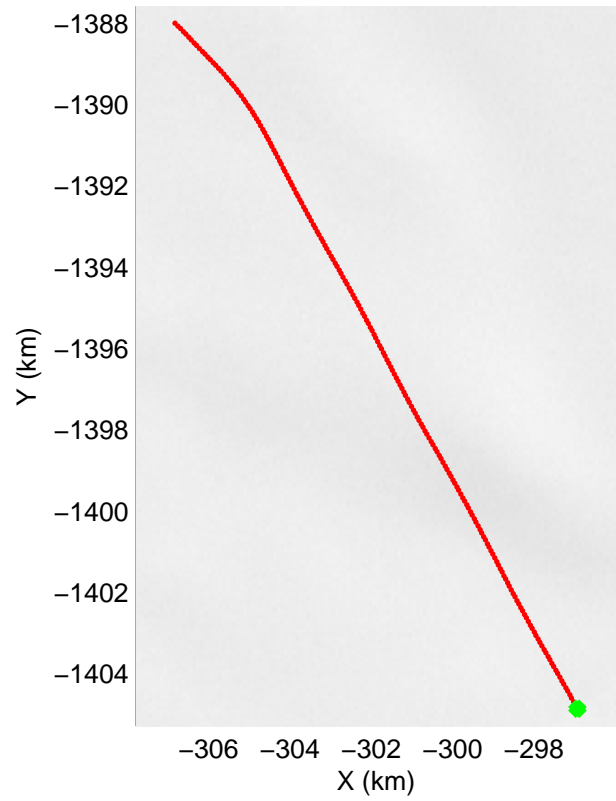
accum 2011_Greenland_P3: "NW Coastal 05" 20110516_01_151: 17:20:19.4 to 17:22:37.2 GPS







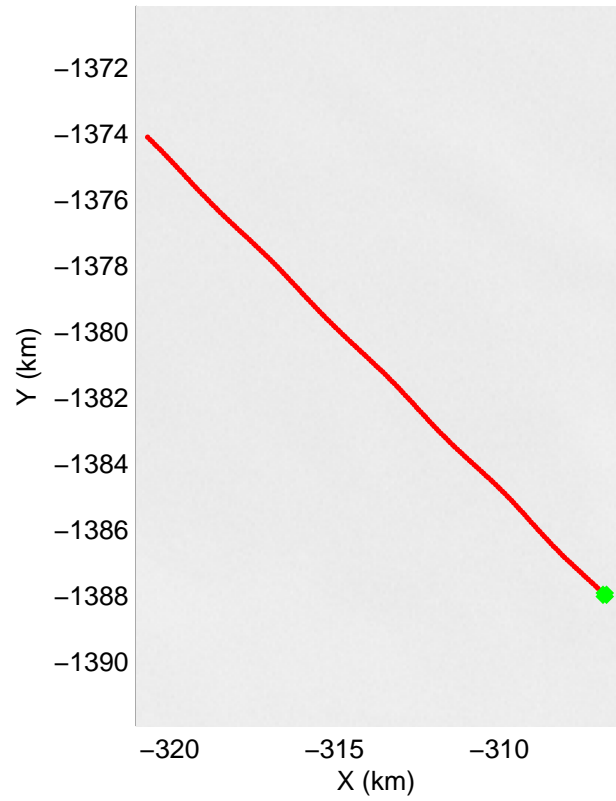
accum 2011_Greenland_P3: "NW Coastal 05" 20110516_01_152: 17:22:37.4 to 17:24:56.3 GPS







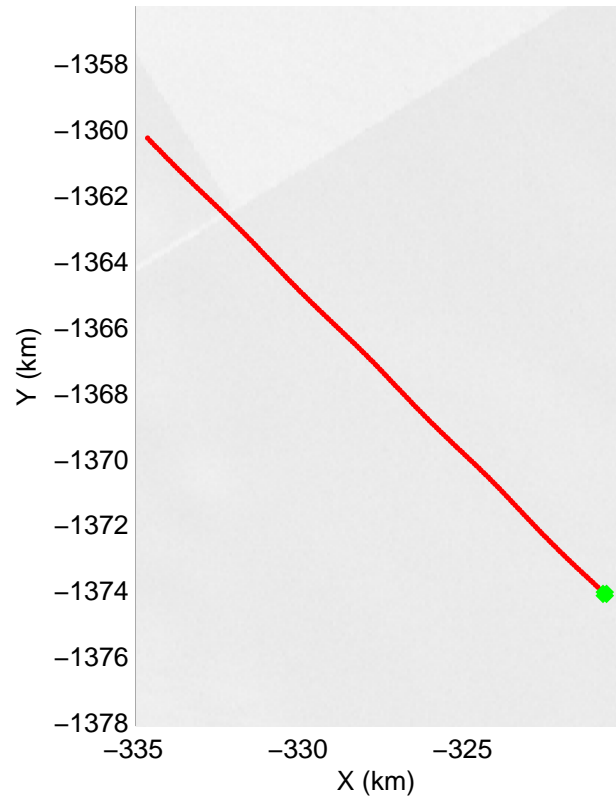
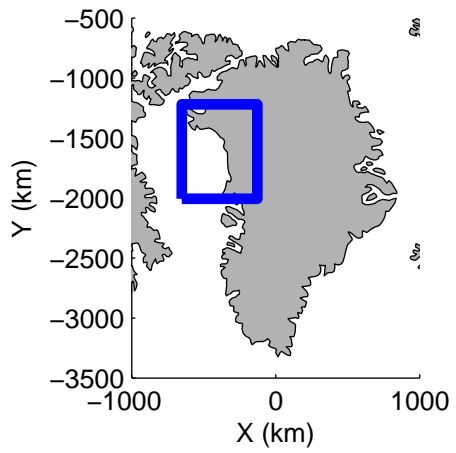
accum 2011_Greenland_P3: "NW Coastal 05" 20110516_01_153: 17:24:56.5 to 17:27:18.1 GPS






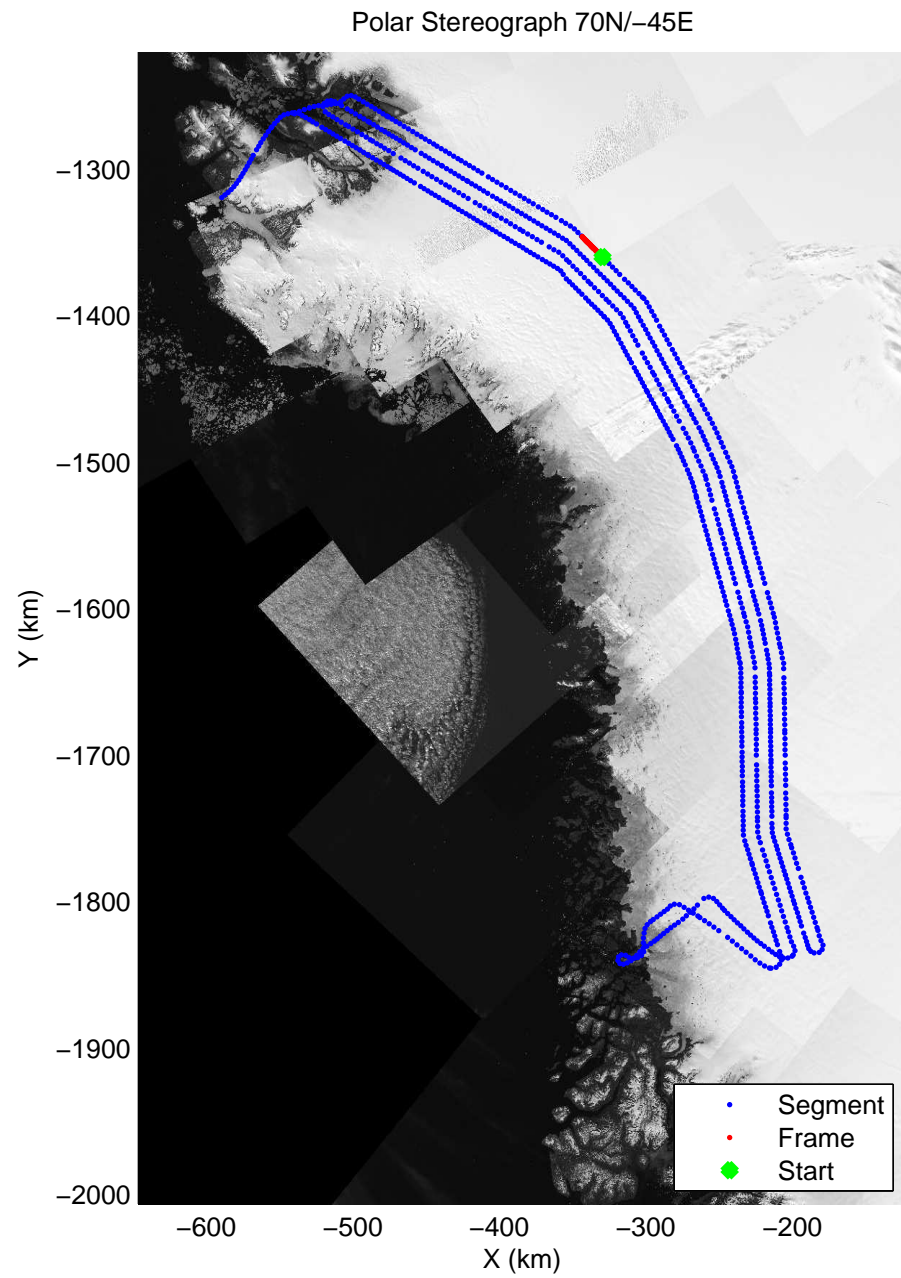
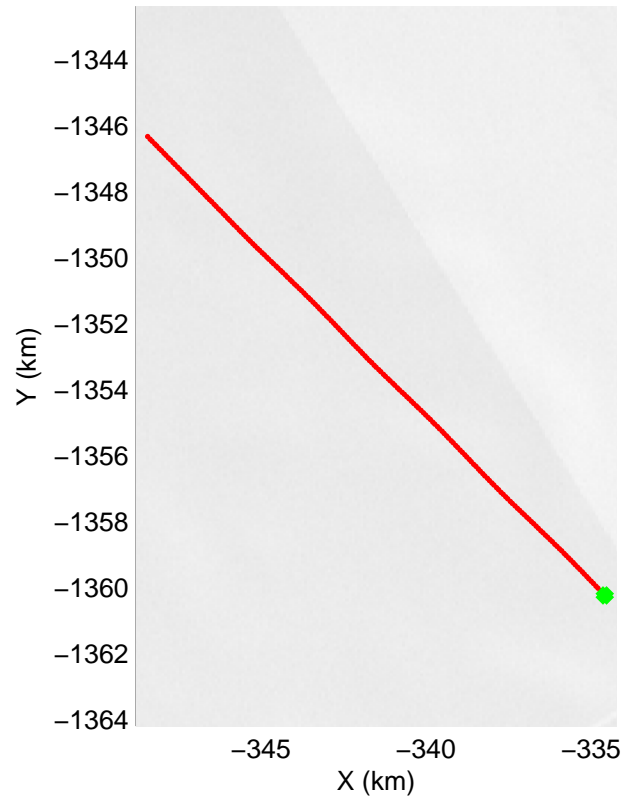
accum 2011_Greenland_P3: "NW Coastal 05" 20110516_01_154: 17:27:18.3 to 17:29:40.0 GPS






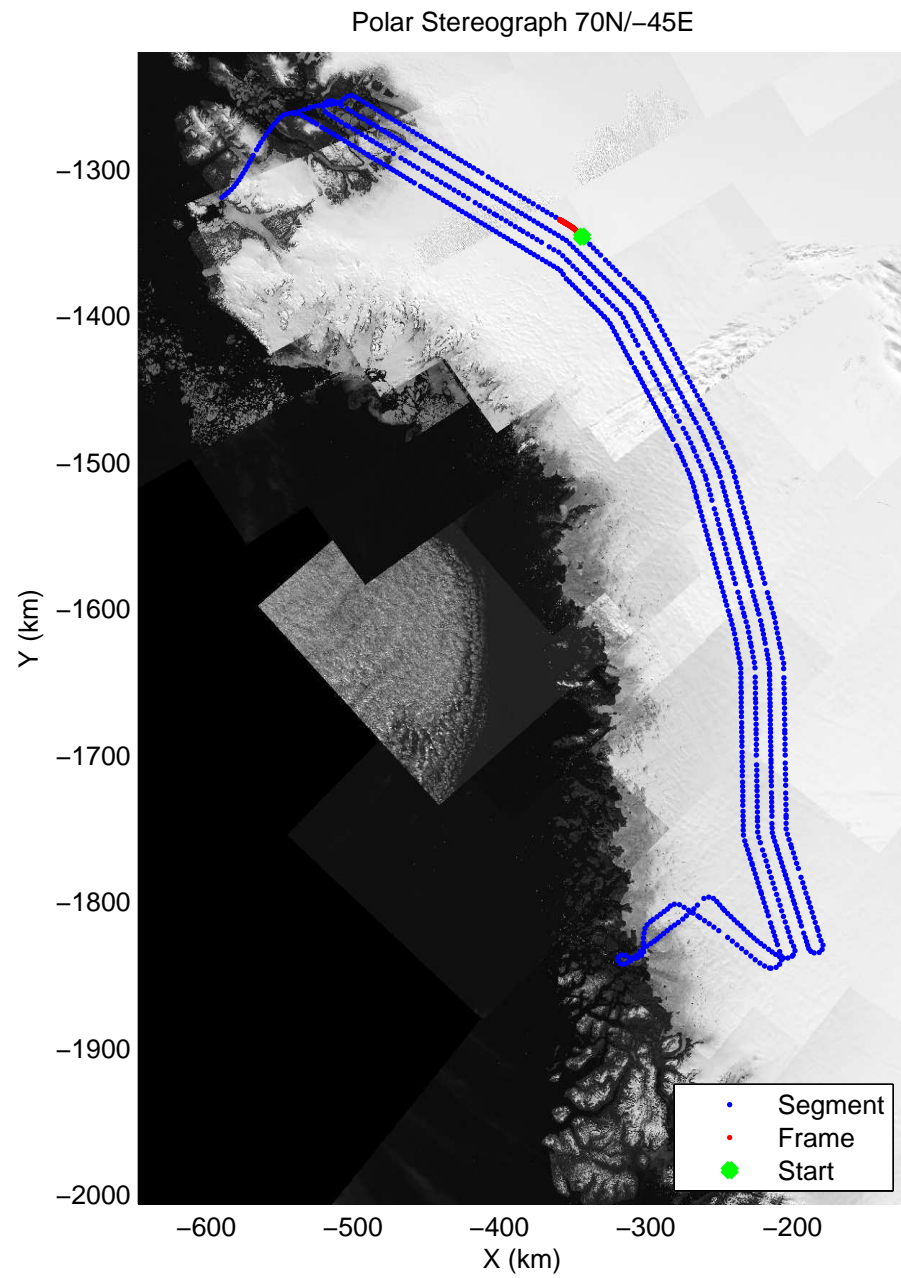
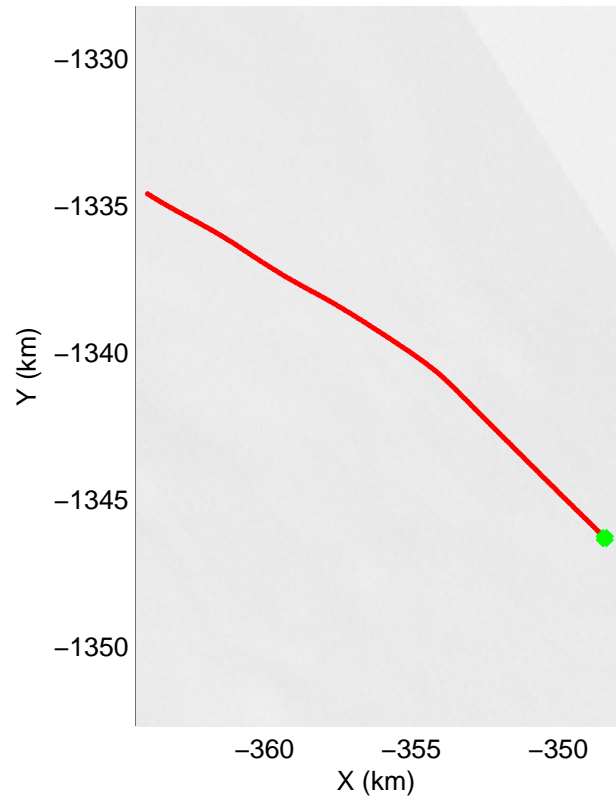
accum 2011_Greenland_P3: "NW Coastal 05" 20110516_01_155: 17:29:40.2 to 17:32:00.6 GPS







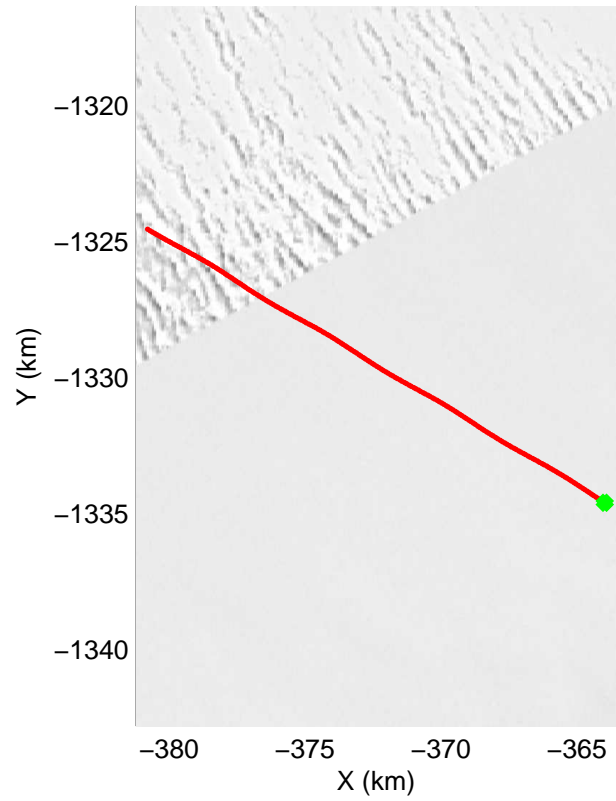
accum 2011_Greenland_P3: "NW Coastal 05" 20110516_01_156: 17:32:00.8 to 17:34:21.3 GPS







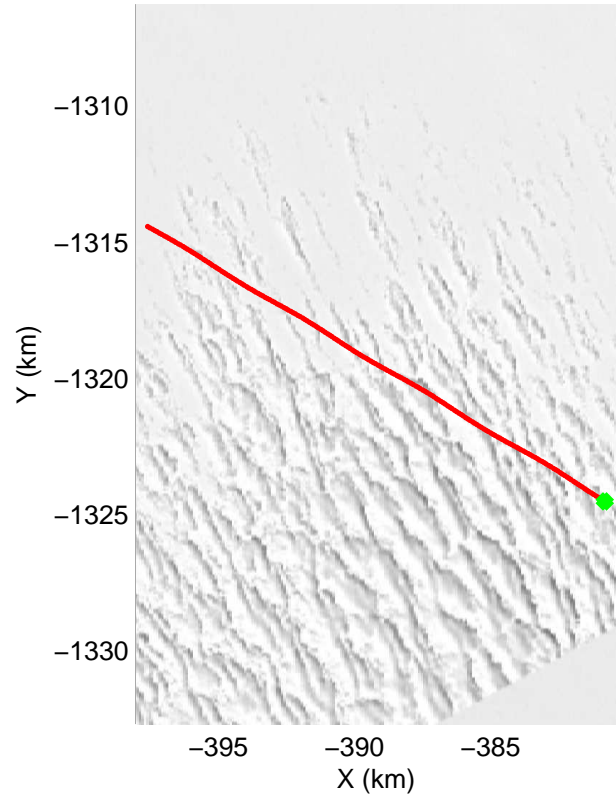
accum 2011_Greenland_P3: "NW Coastal 05" 20110516_01_157: 17:34:21.4 to 17:36:41.7 GPS







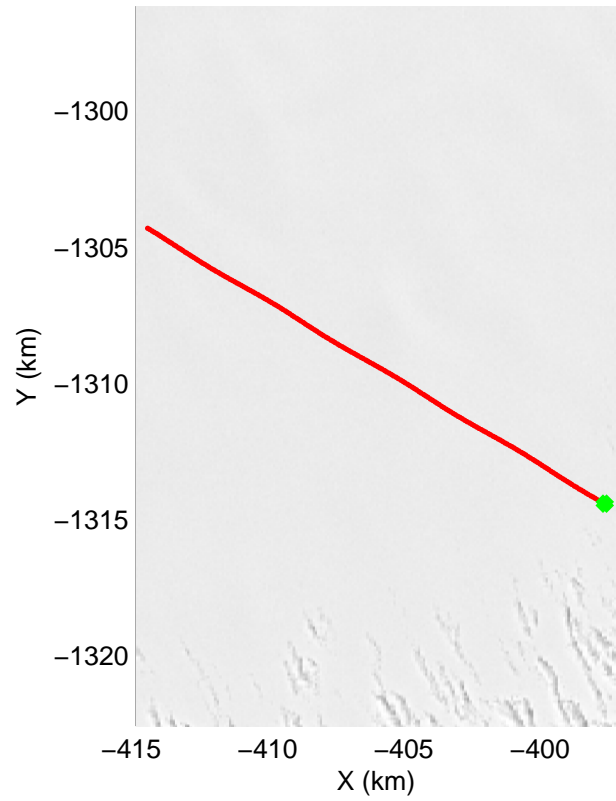
accum 2011_Greenland_P3: "NW Coastal 05" 20110516_01_158: 17:36:41.8 to 17:39:02.0 GPS







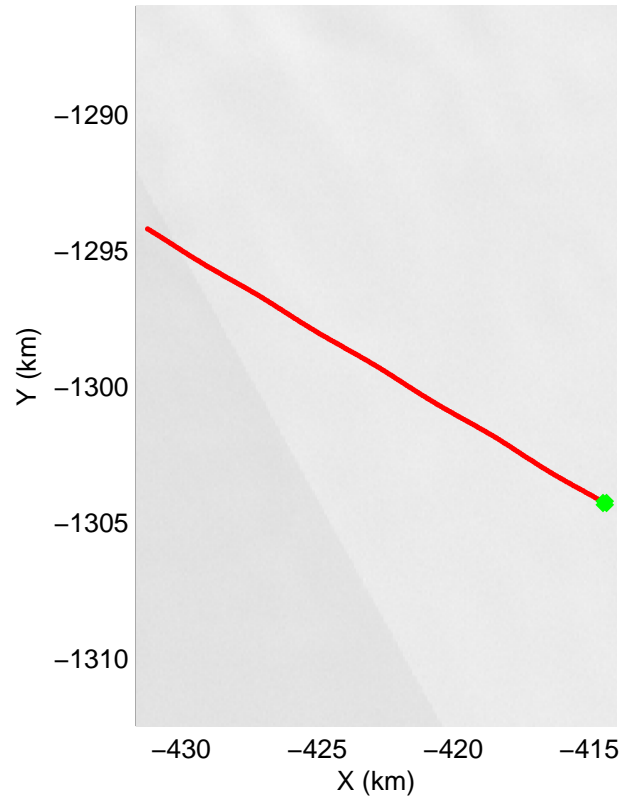
accum 2011_Greenland_P3: "NW Coastal 05" 20110516_01_159: 17:39:02.2 to 17:41:18.9 GPS







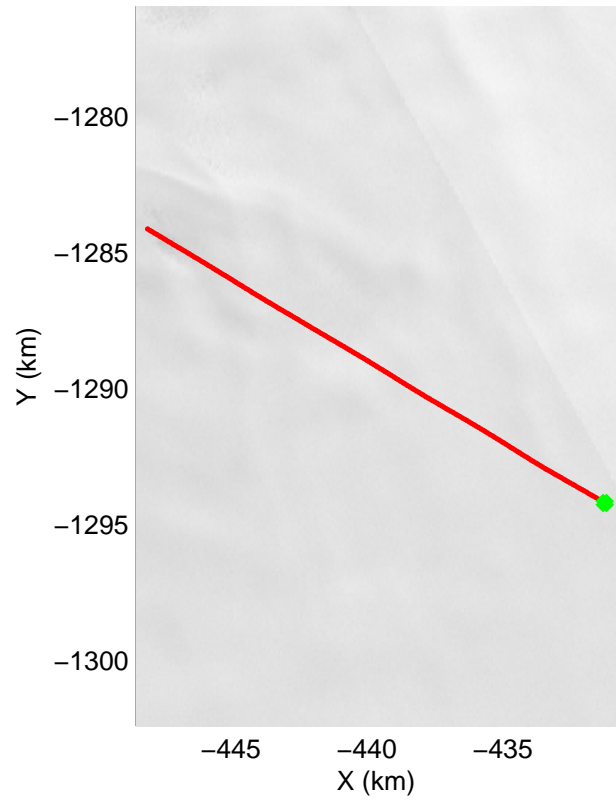
accum 2011_Greenland_P3: "NW Coastal 05" 20110516_01_160: 17:41:19.1 to 17:43:36.7 GPS







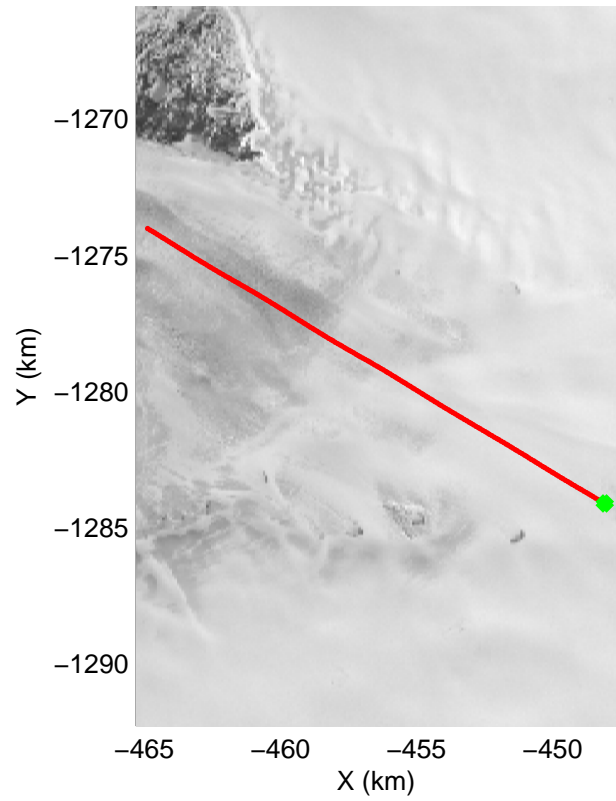
accum 2011_Greenland_P3: "NW Coastal 05" 20110516_01_161: 17:43:36.9 to 17:46:03.5 GPS








accum 2011_Greenland_P3: "NW Coastal 05" 20110516_01_162: 17:46:03.7 to 17:48:30.0 GPS








accum 2011_Greenland_P3: "NW Coastal 05" 20110516_01_163: 17:48:30.2 to 17:50:56.8 GPS



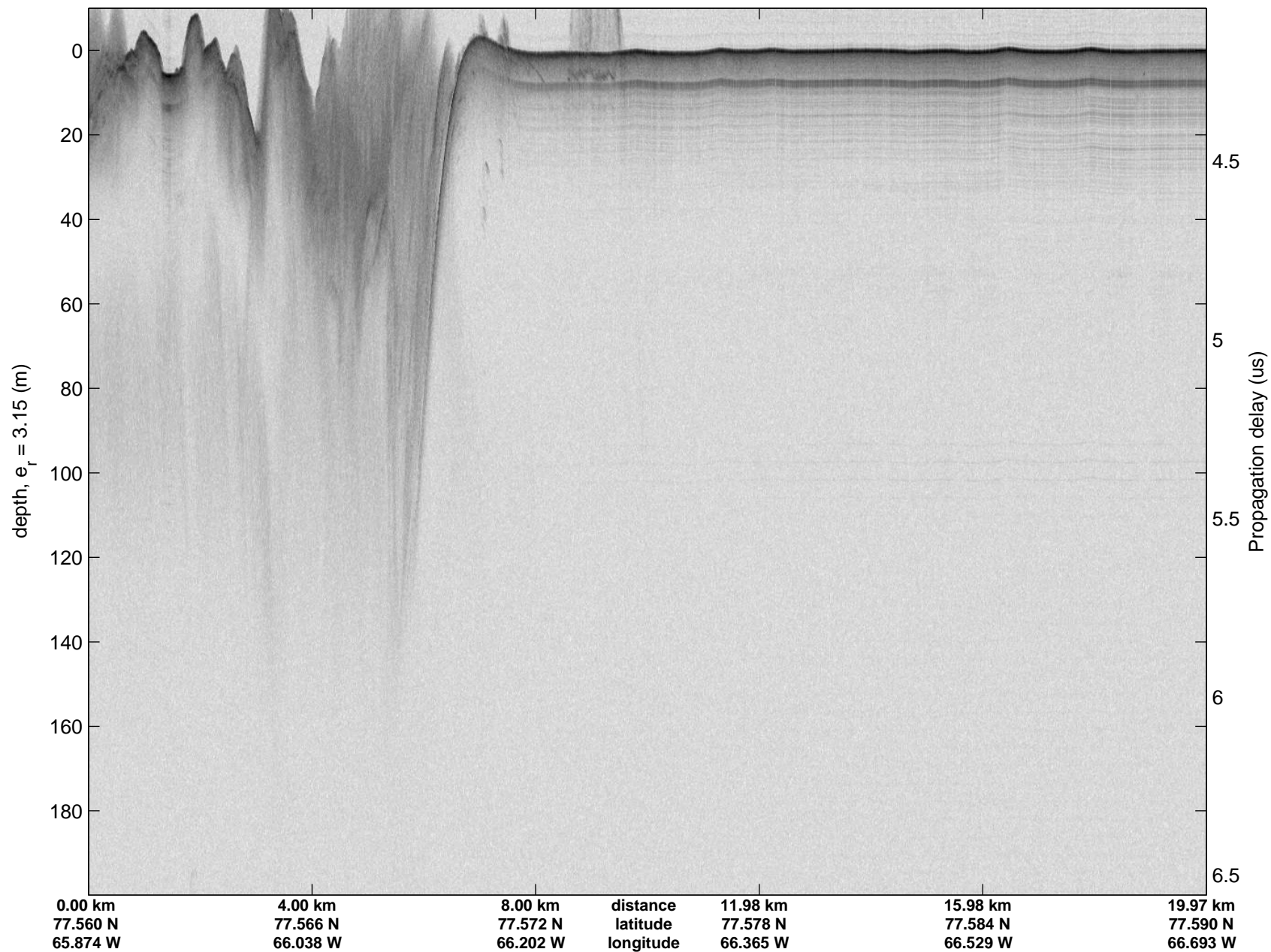




accum 2011_Greenland_P3: "NW Coastal 05" 20110516_01_164: 17:50:57.0 to 17:53:28.9 GPS








accum 2011_Greenland_P3: "NW Coastal 05" 20110516_01_165: 17:53:29.1 to 17:56:05.5 GPS








accum 2011_Greenland_P3: "NW Coastal 05" 20110516_01_166: 17:56:05.7 to 17:58:56.2 GPS





accum 2011_Greenland_P3: "NW Coastal 05" 20110516_01_167: 17:58:56.5 to 18:01:41.6 GPS





accum 2011_Greenland_P3: "NW Coastal 05" 20110516_01_168: 18:01:41.8 to 18:03:07.1 GPS

