
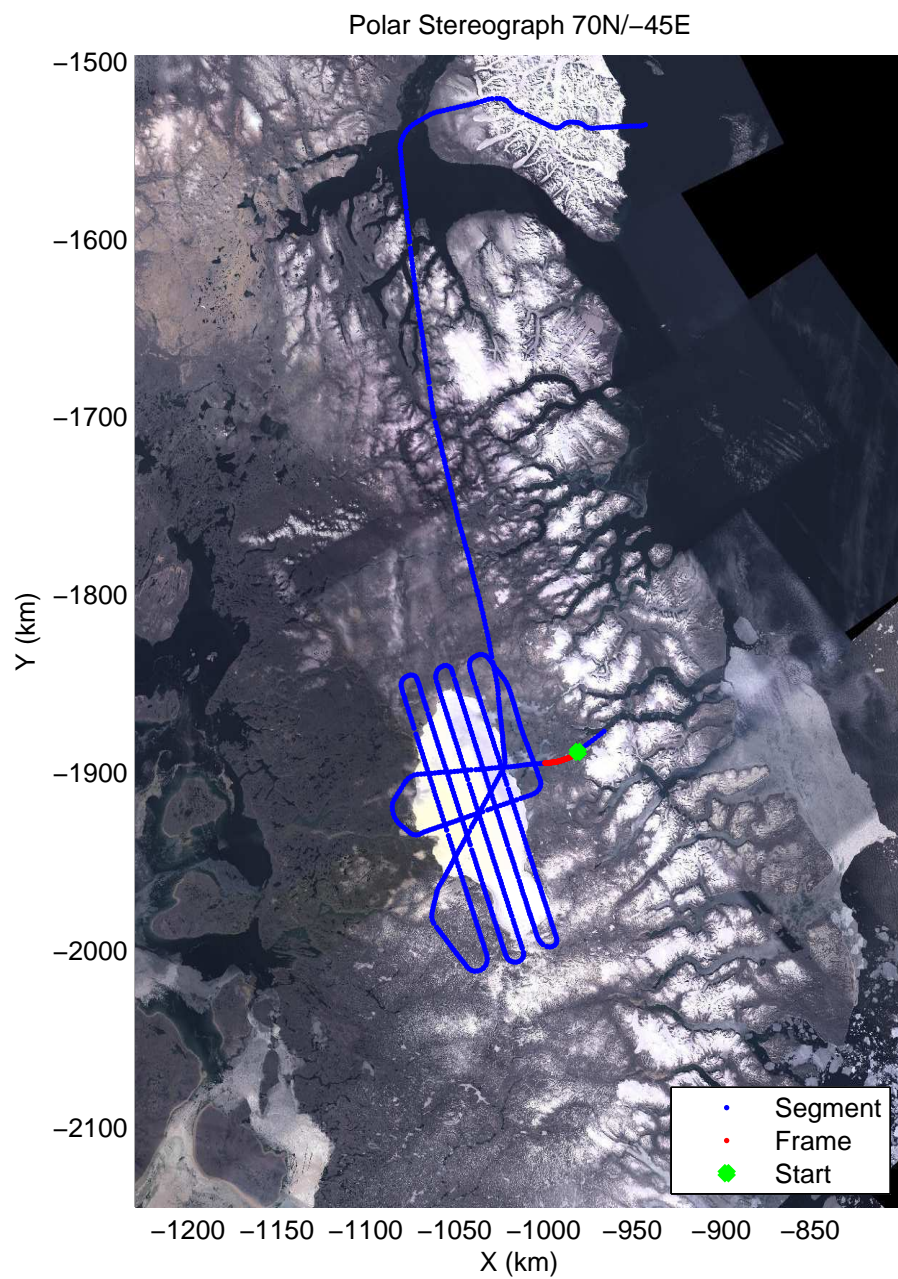
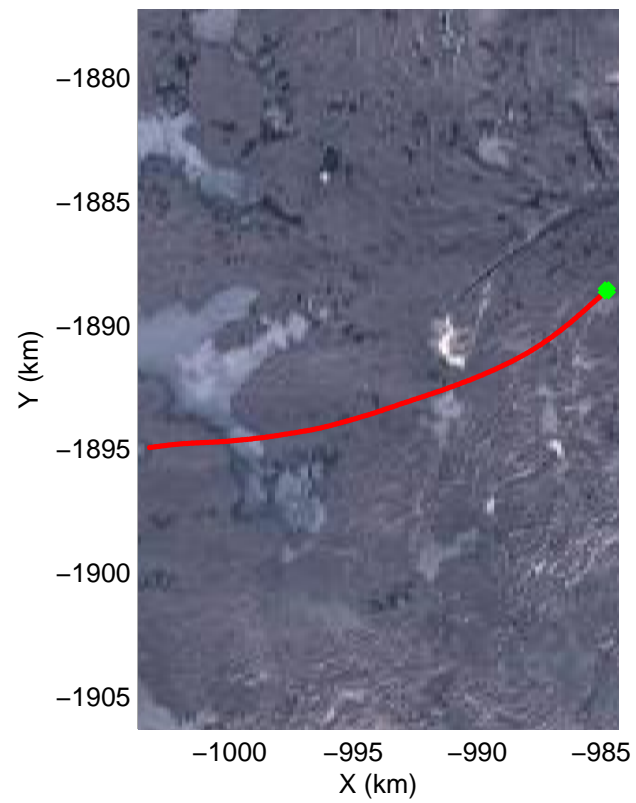



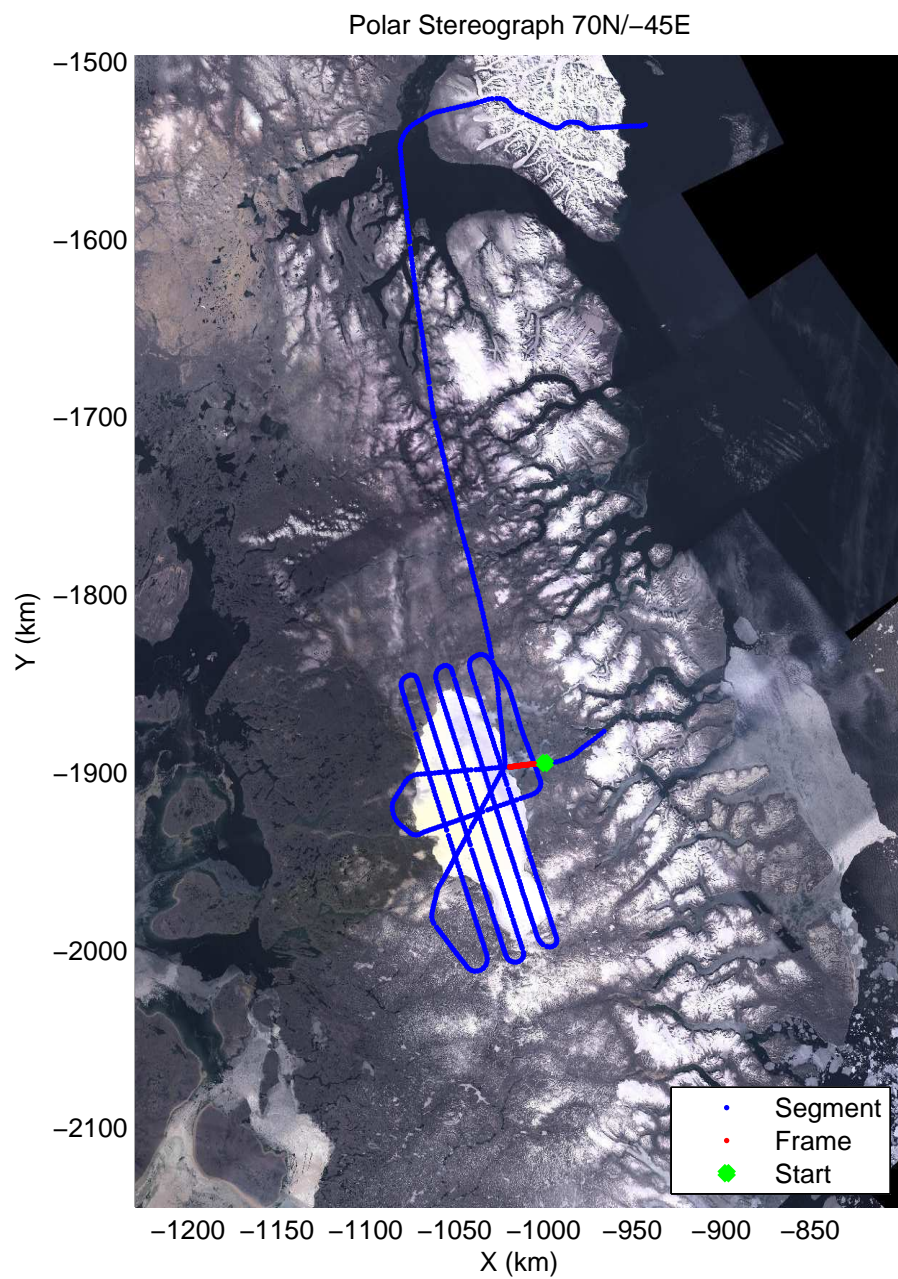

accum 2011_Greenland_P3: "Barnes Bylot" 20110512_01_001: 12:22:01.4 to 12:24:13.0 GPS






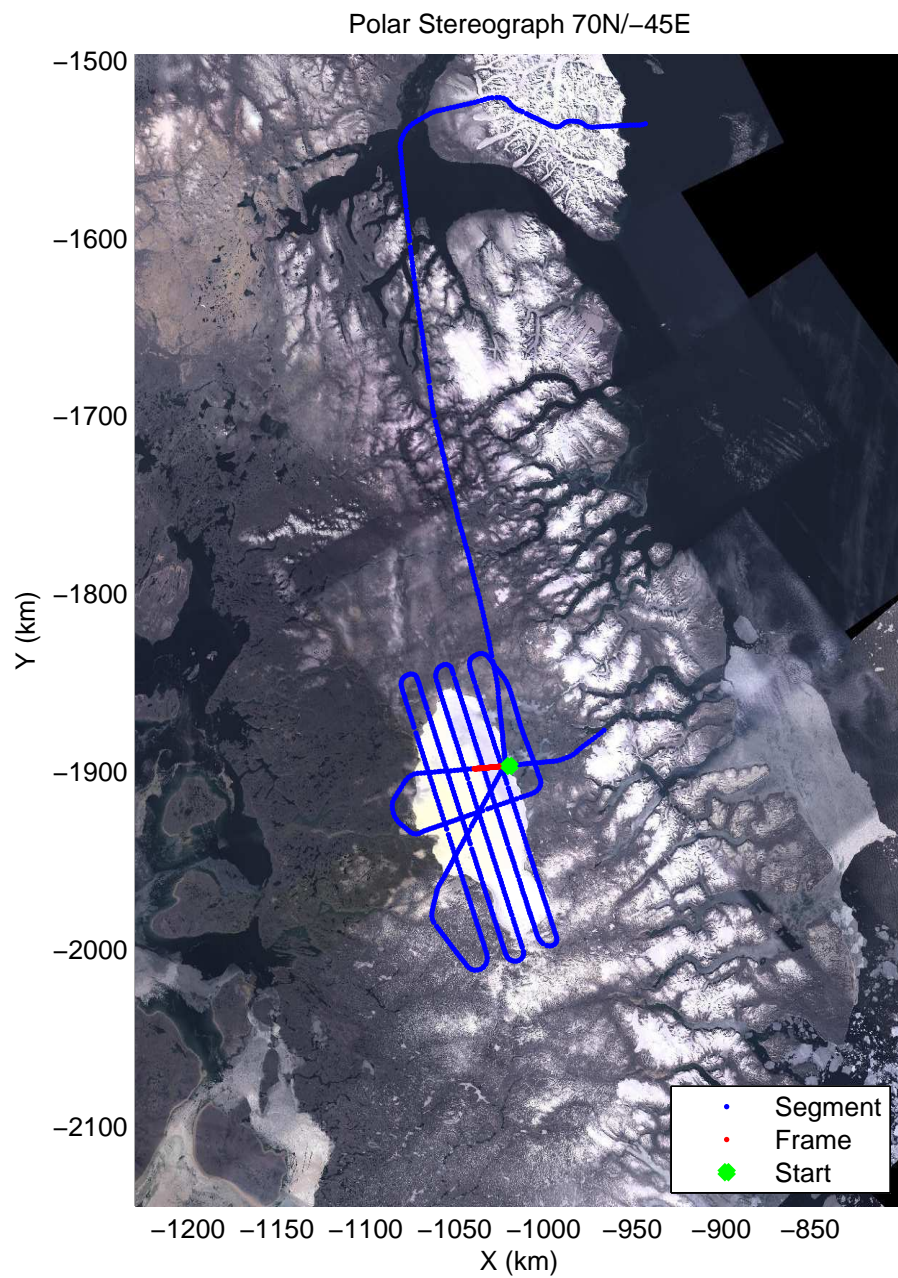
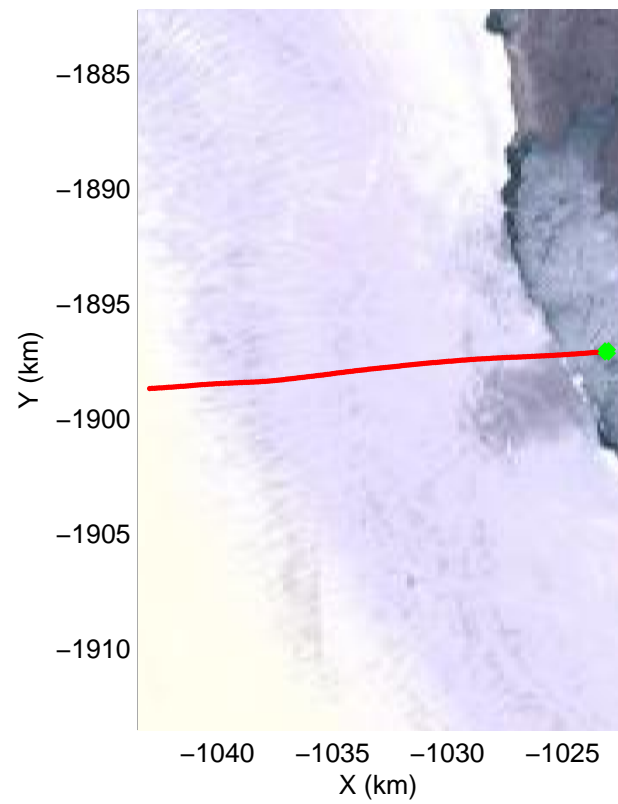
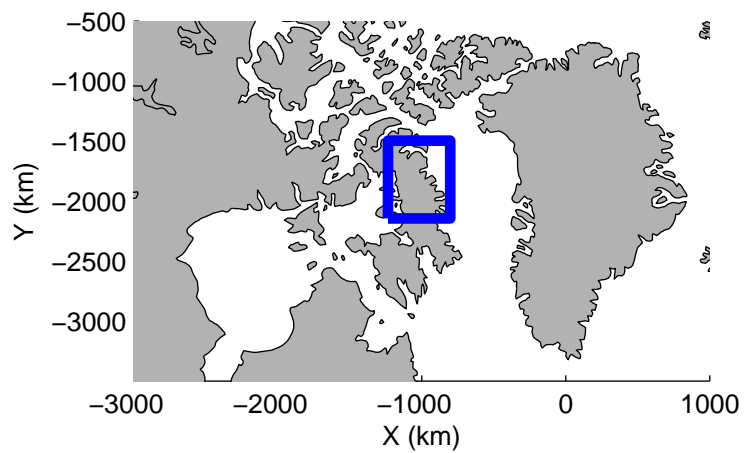
accum 2011_Greenland_P3: "Barnes Bylot" 20110512_01_002: 12:24:13.1 to 12:26:32.7 GPS






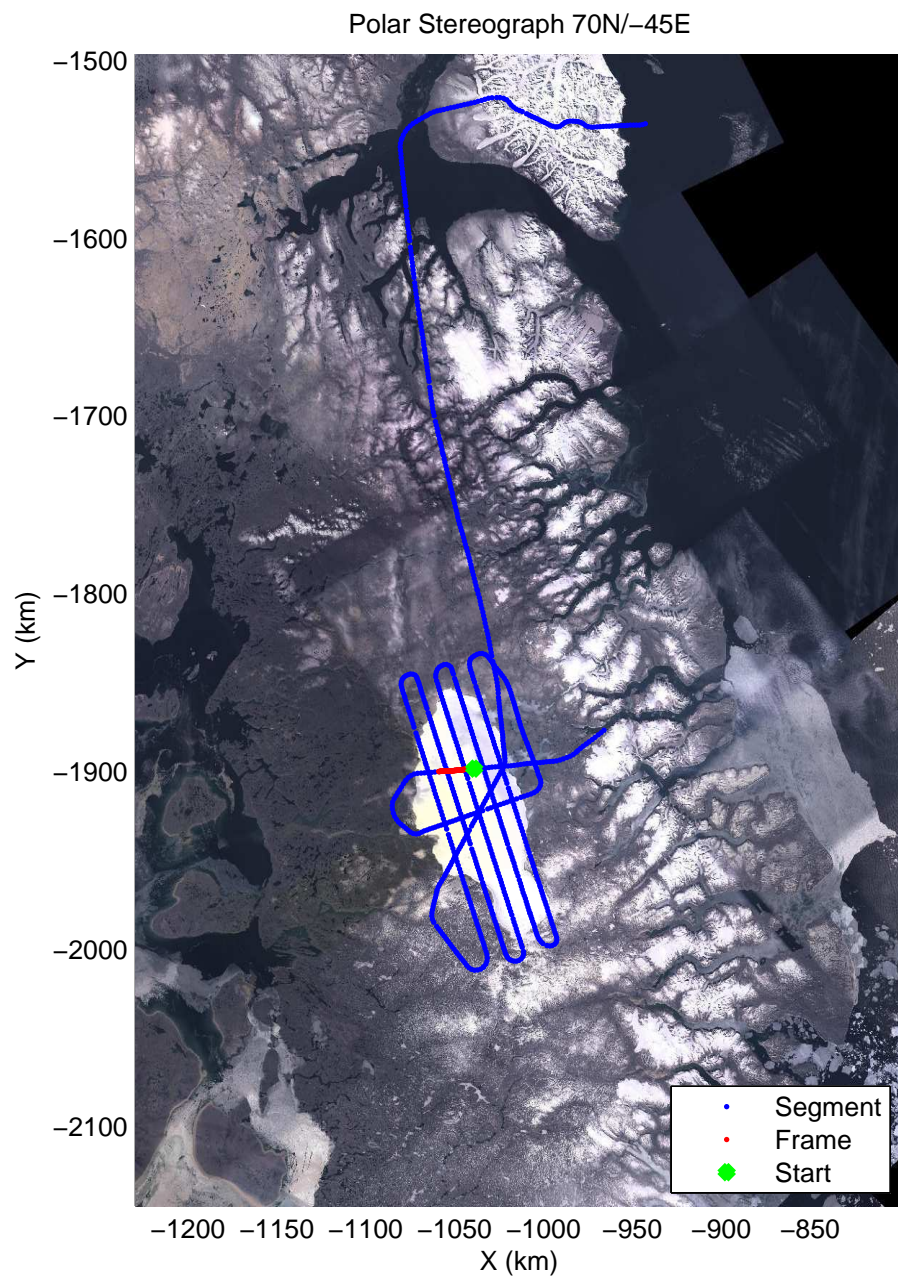
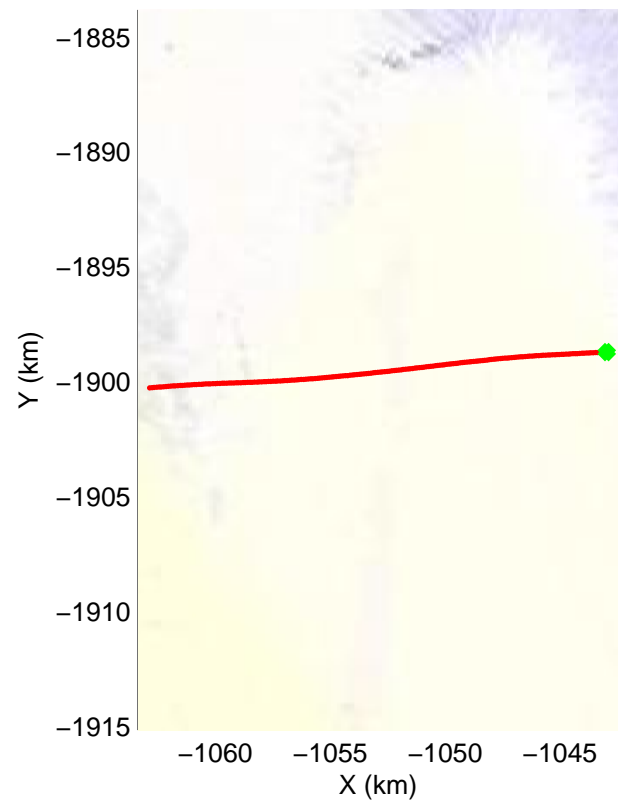
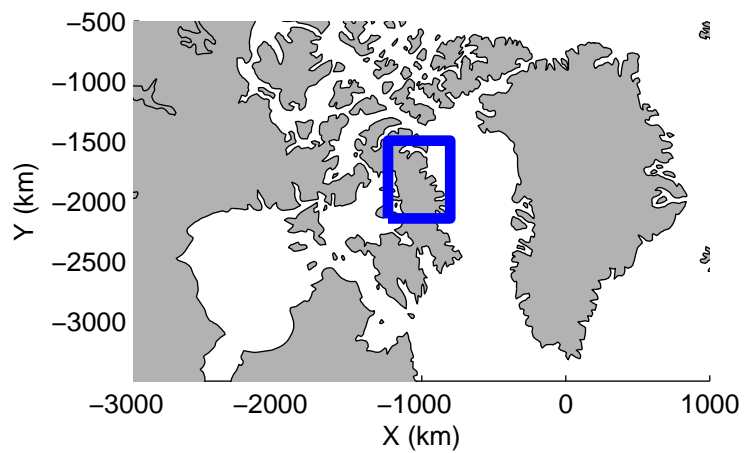
accum 2011_Greenland_P3: "Barnes Bylot" 20110512_01_003: 12:26:32.8 to 12:29:04.2 GPS






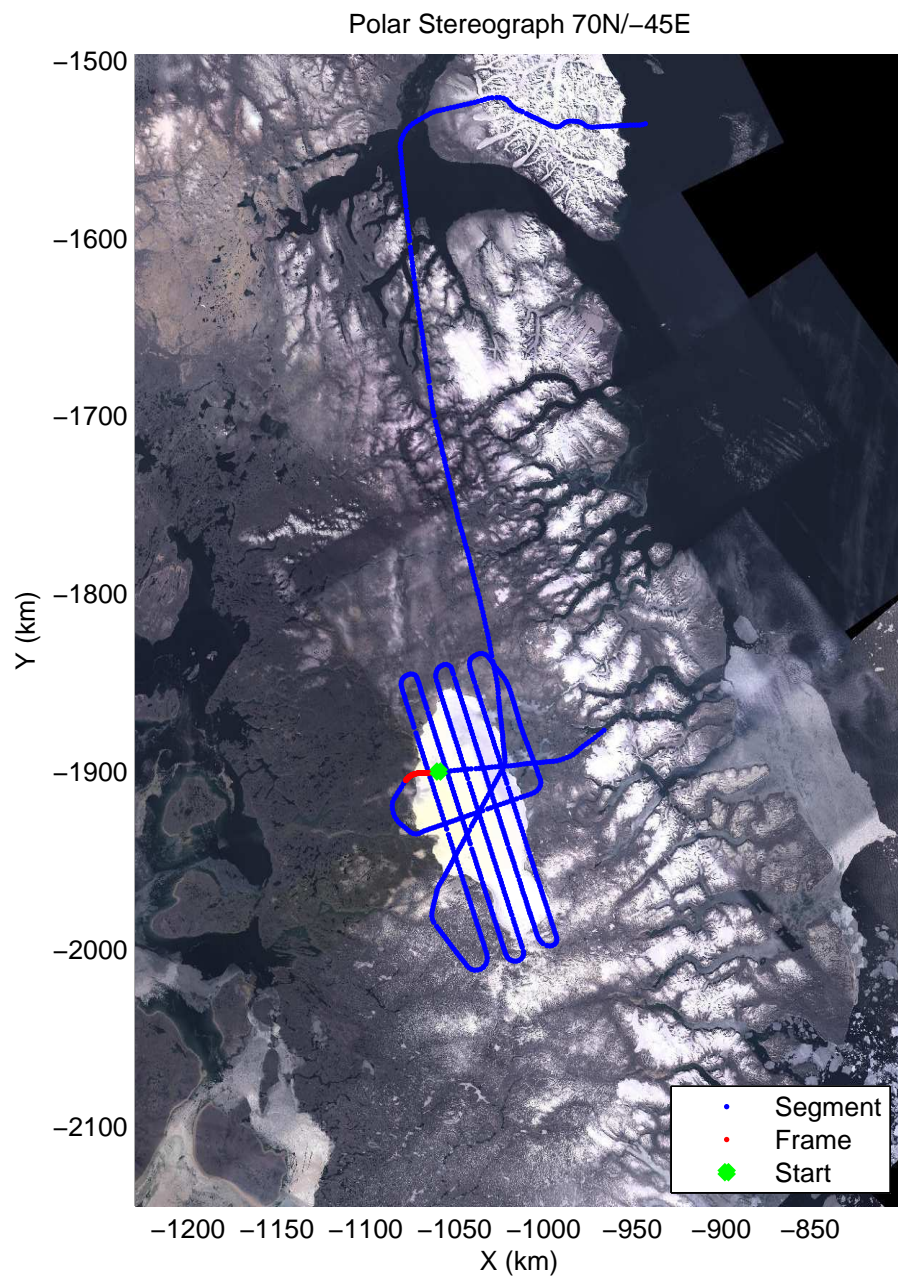

accum 2011_Greenland_P3: "Barnes Bylot" 20110512_01_004: 12:29:04.4 to 12:31:36.9 GPS






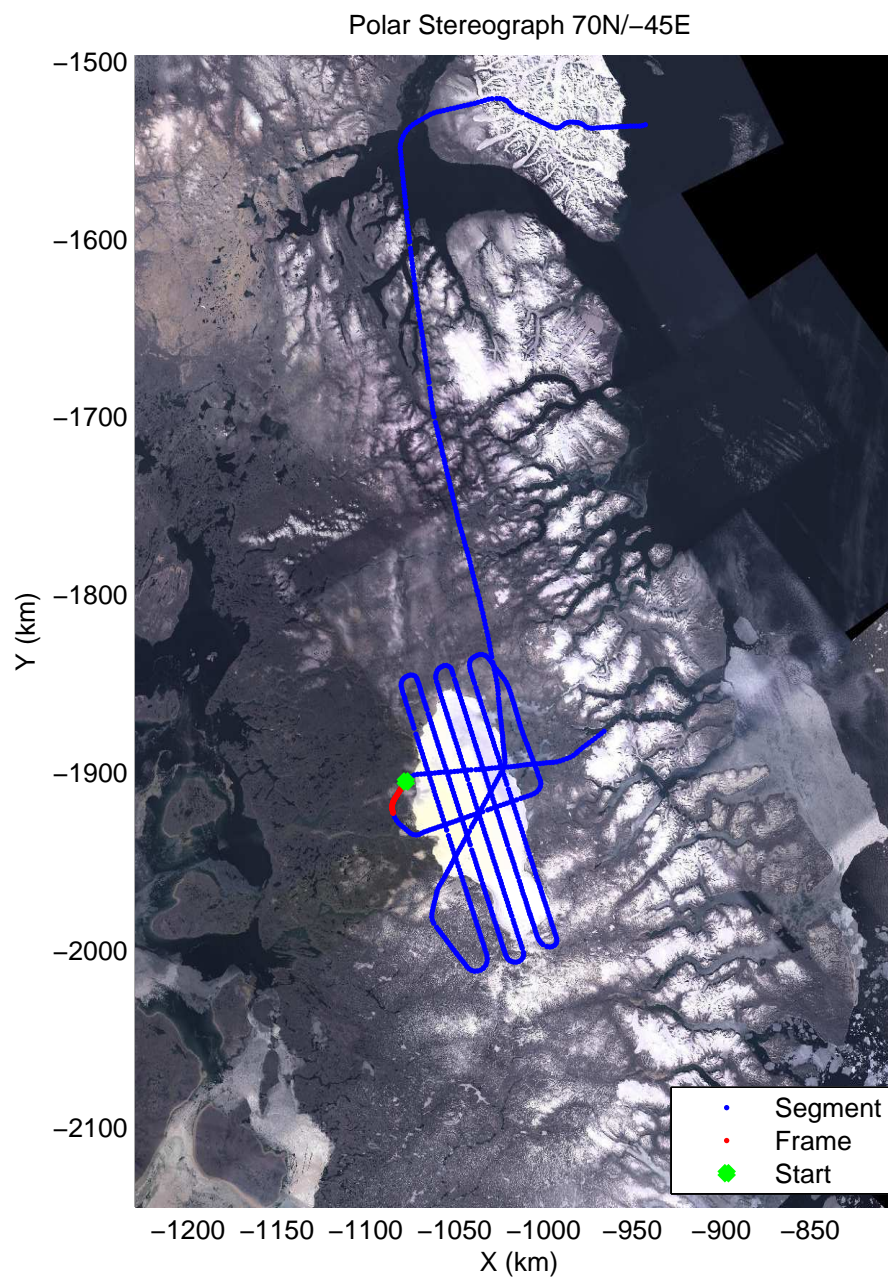

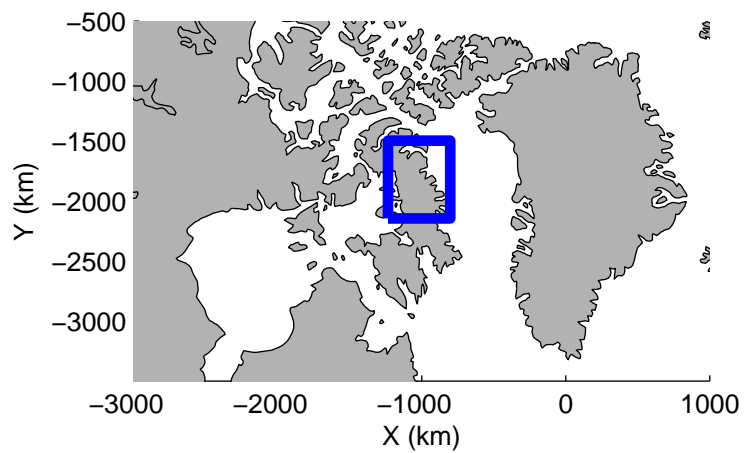
accum 2011_Greenland_P3: "Barnes Bylot" 20110512_01_005: 12:31:37.0 to 12:34:01.3 GPS






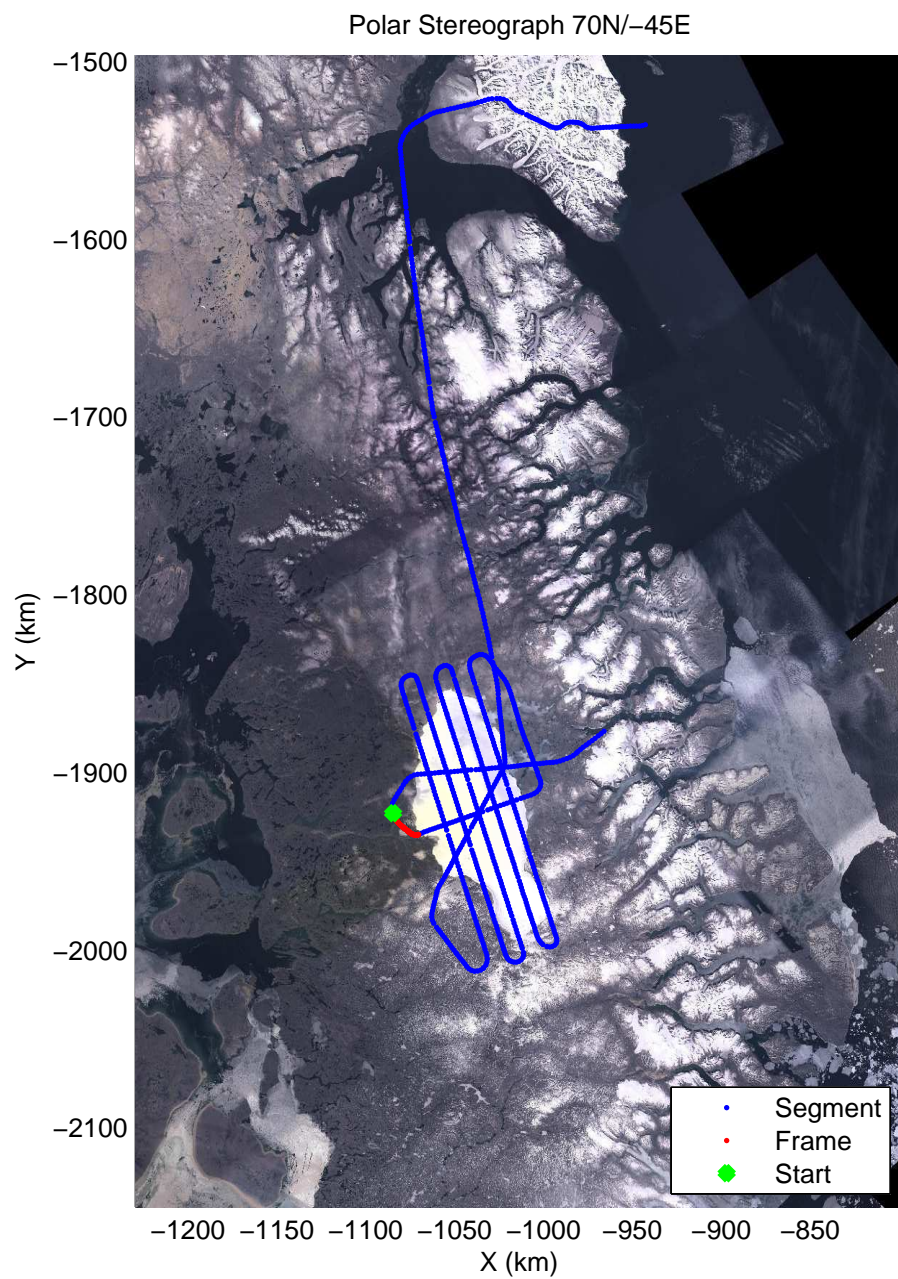

accum 2011_Greenland_P3: "Barnes Bylot" 20110512_01_006: 12:34:01.5 to 12:36:23.2 GPS



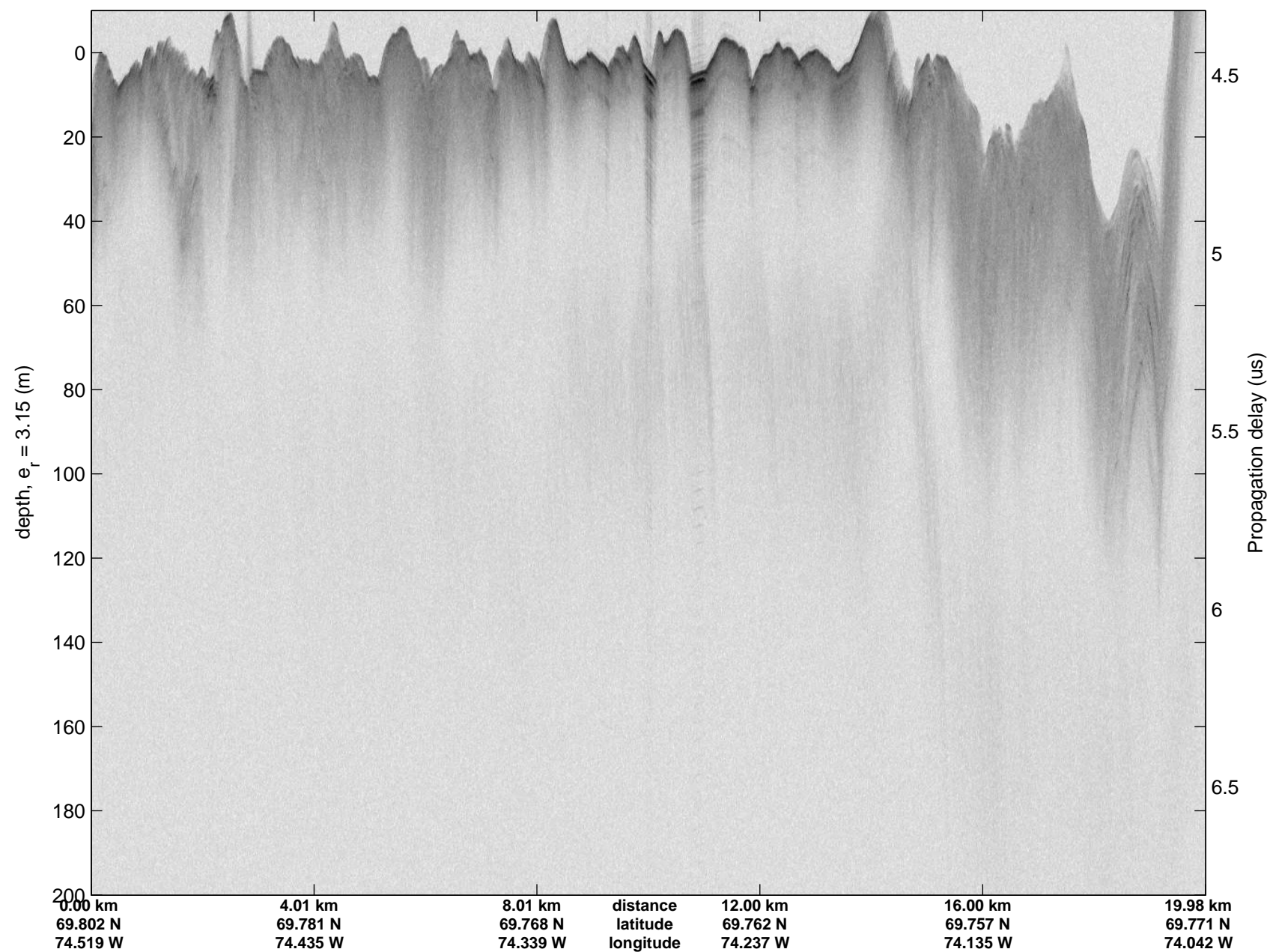


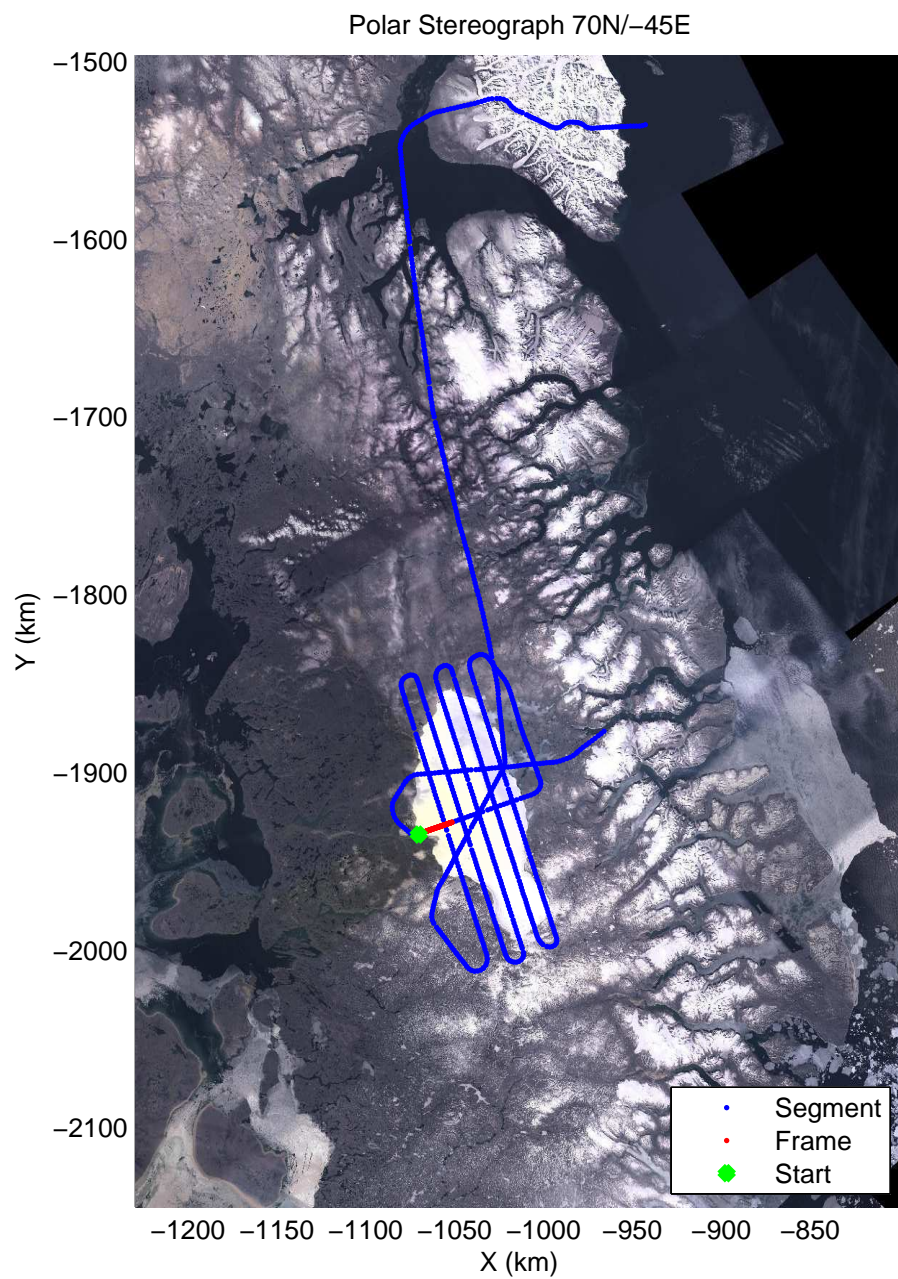
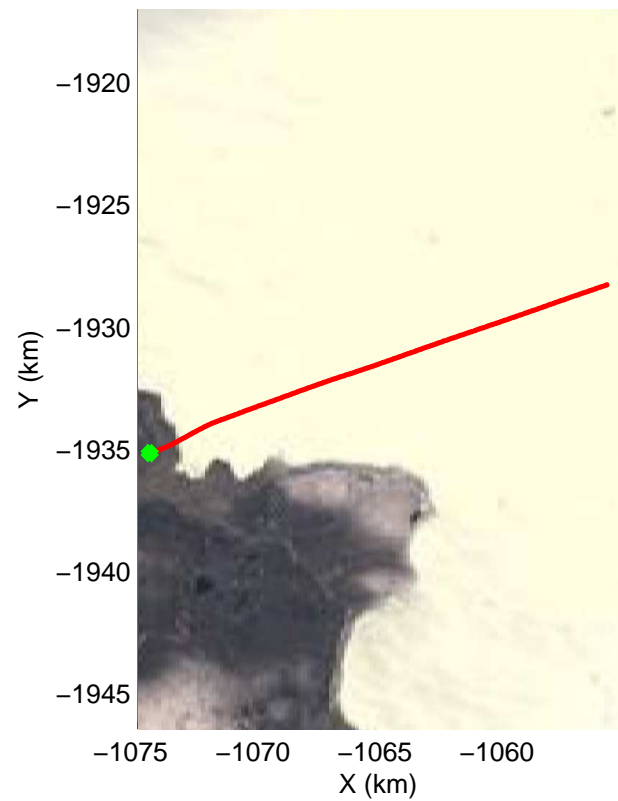
accum 2011_Greenland_P3: "Barnes Bylot" 20110512_01_007: 12:36:23.4 to 12:38:42.4 GPS






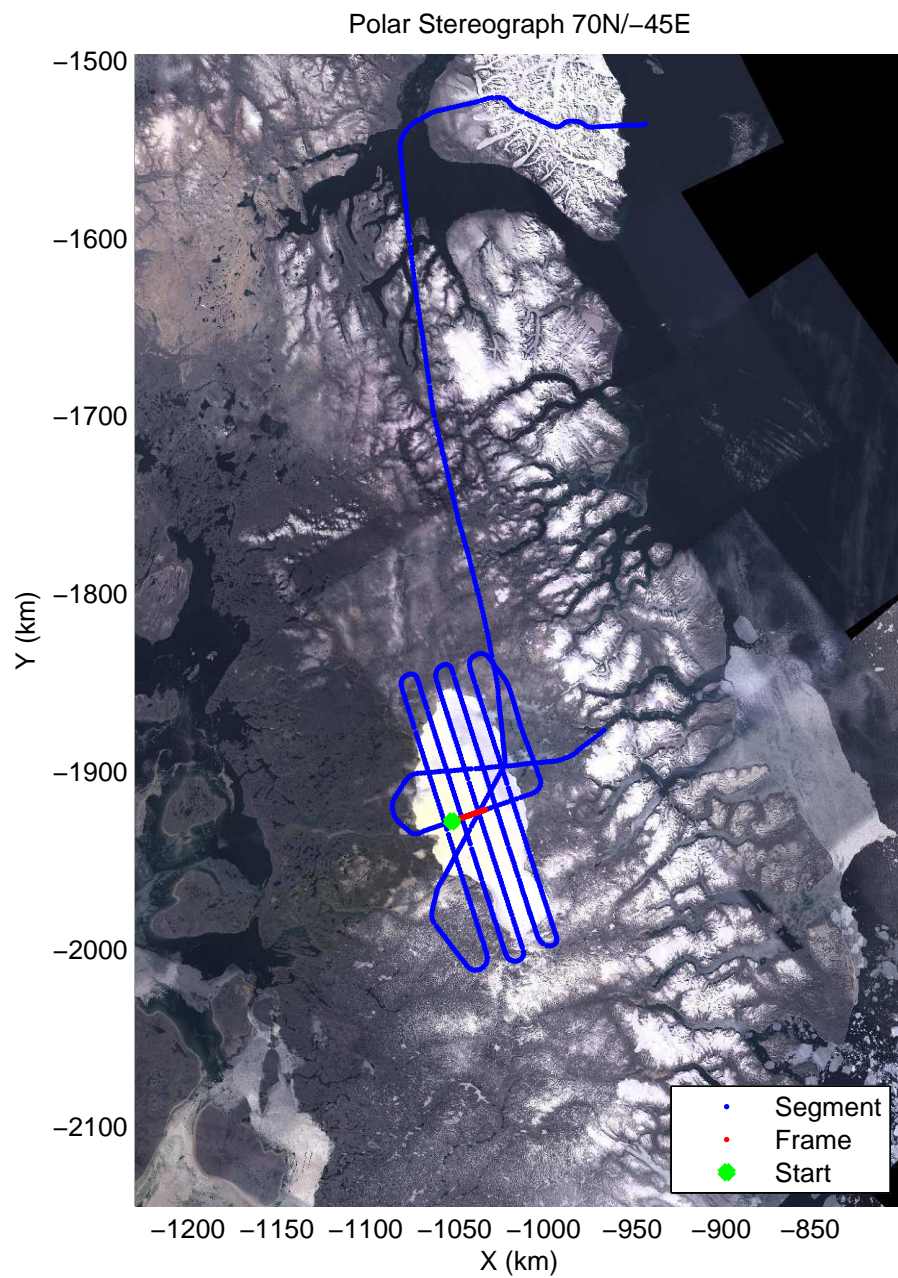
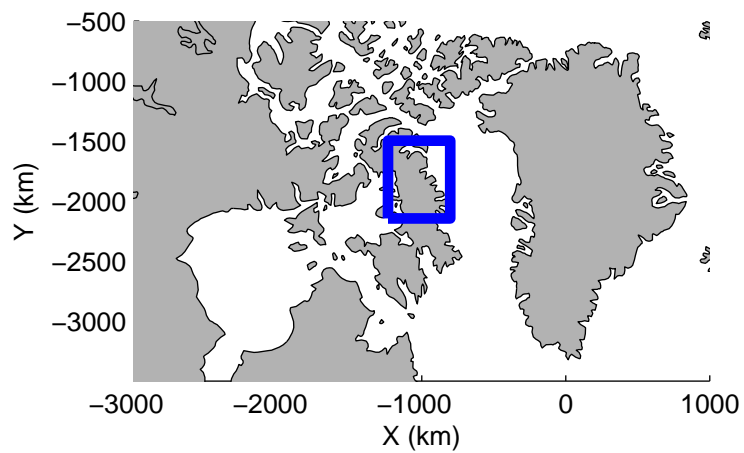
accum 2011_Greenland_P3: "Barnes Bylot" 20110512_01_008: 12:38:42.6 to 12:41:17.0 GPS






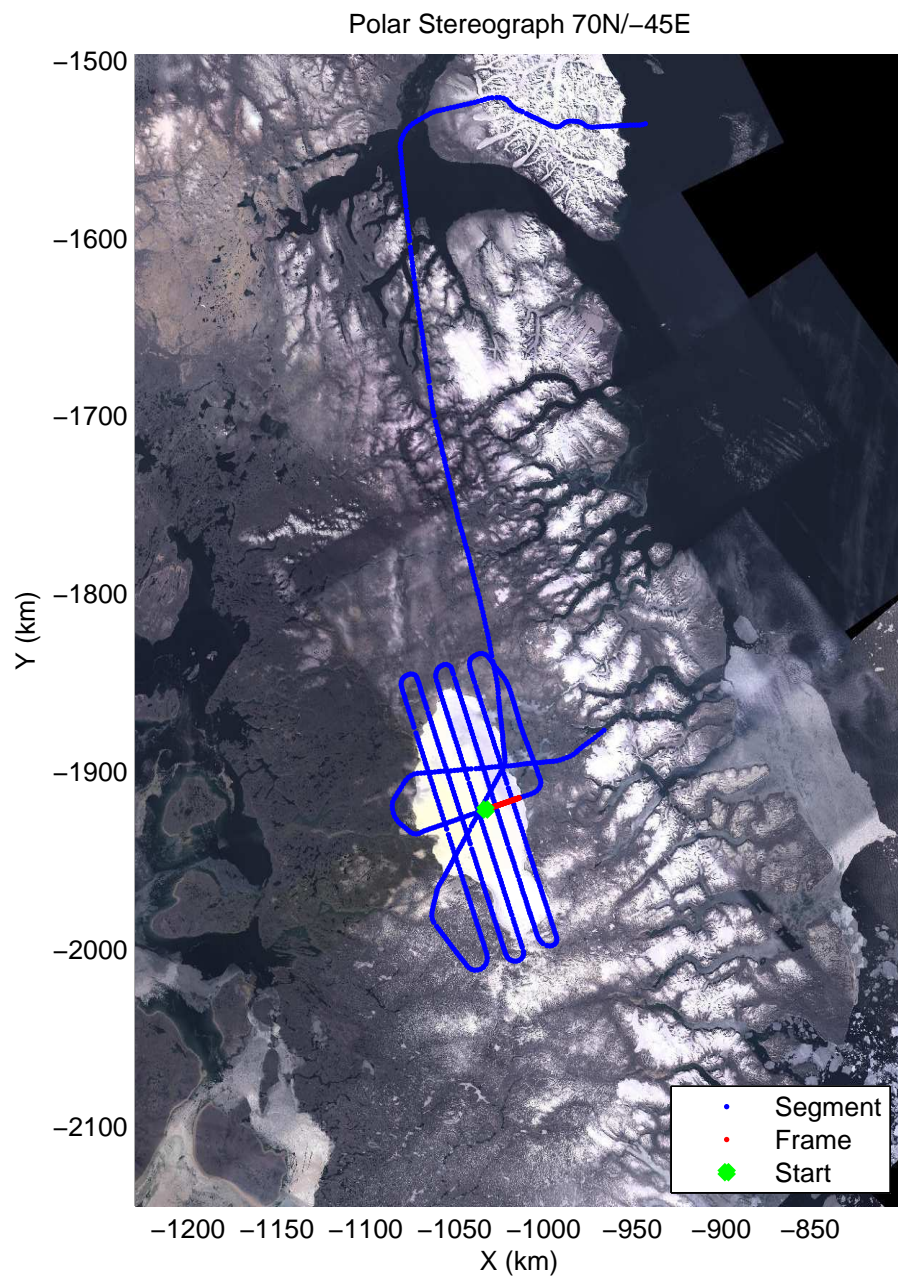
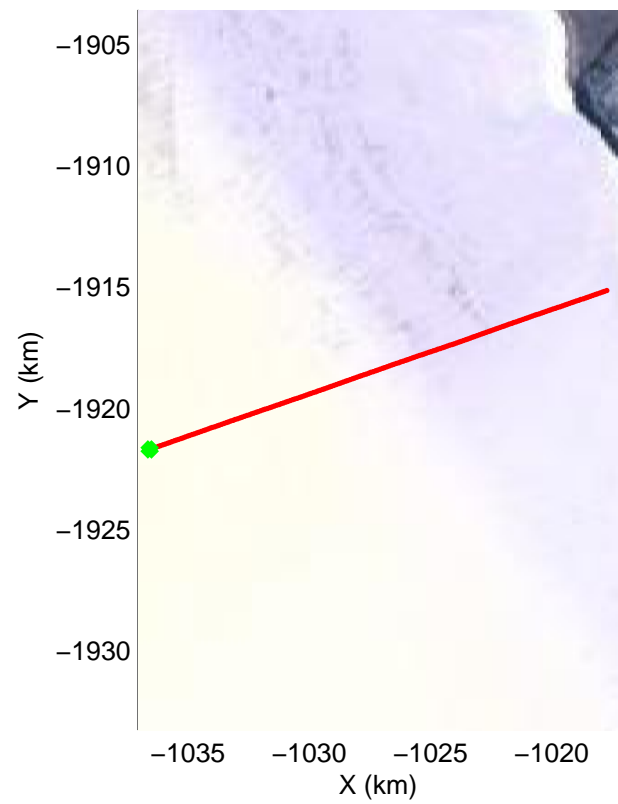
accum 2011_Greenland_P3: "Barnes Bylot" 20110512_01_009: 12:41:17.1 to 12:44:00.7 GPS






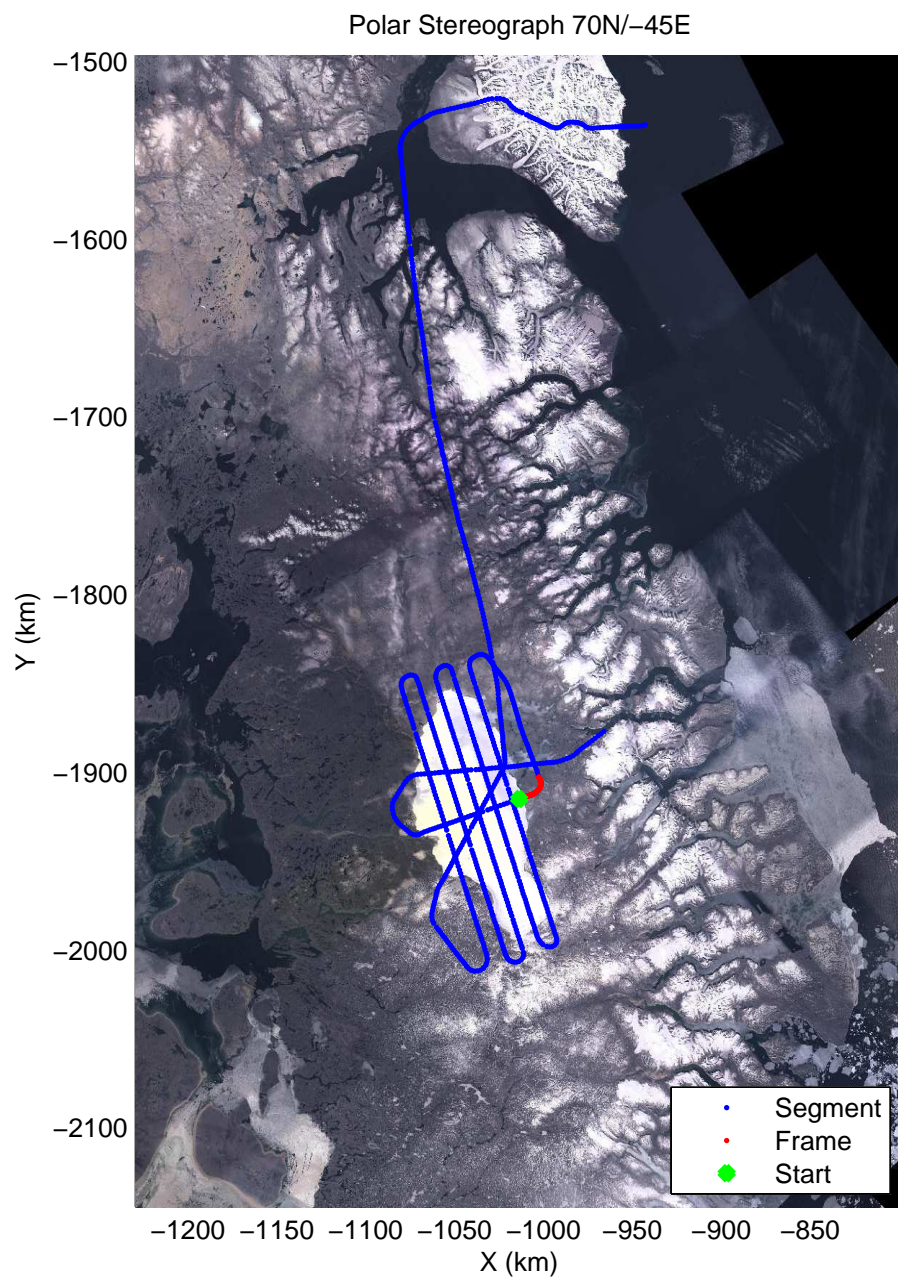

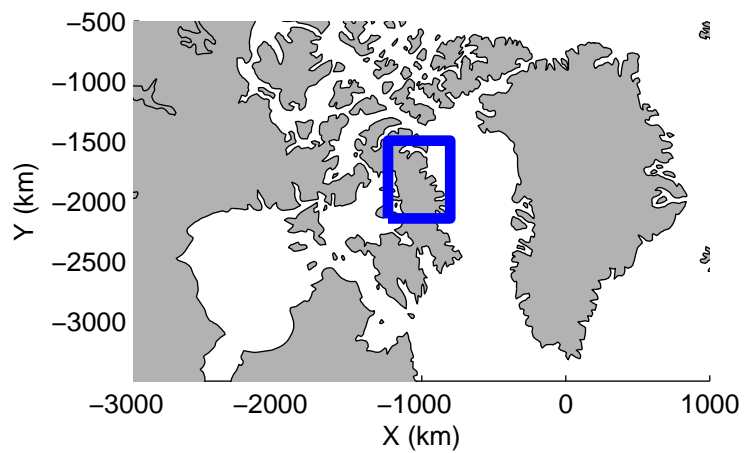
accum 2011_Greenland_P3: "Barnes Bylot" 20110512_01_010: 12:44:00.9 to 12:46:35.6 GPS






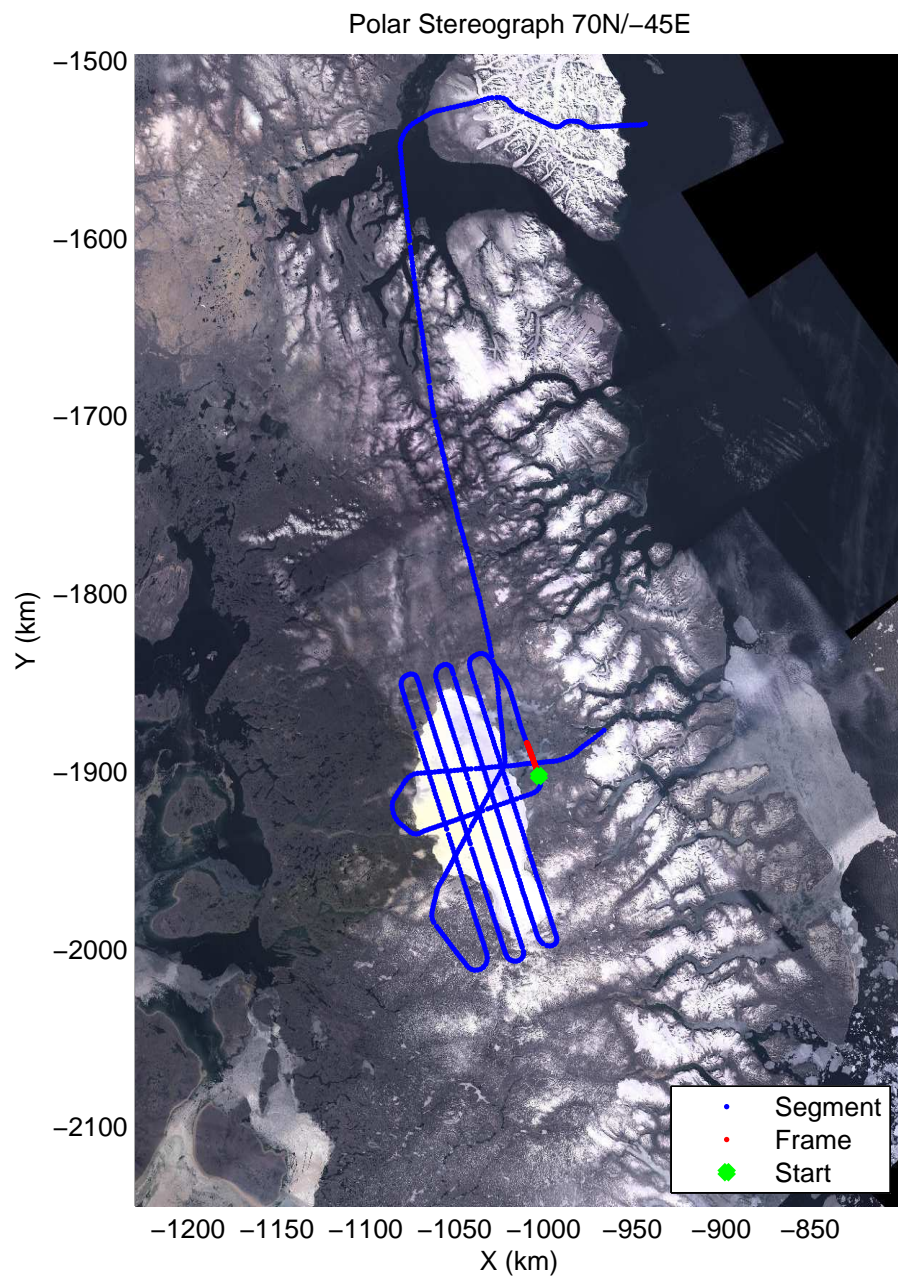

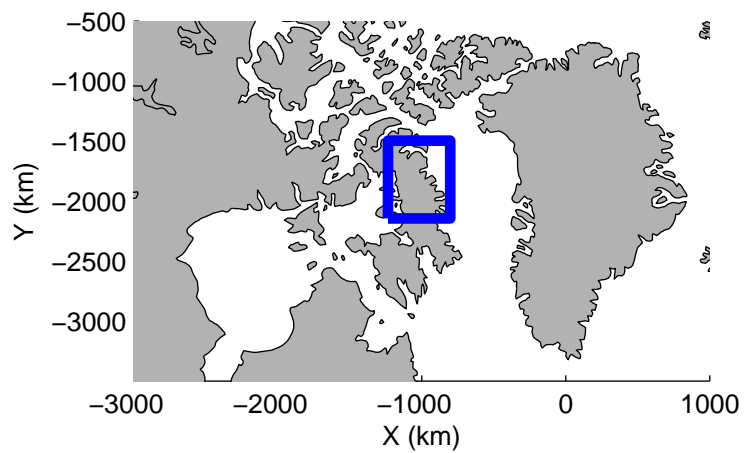
accum 2011_Greenland_P3: "Barnes Bylot" 20110512_01_011: 12:46:35.7 to 12:49:00.8 GPS






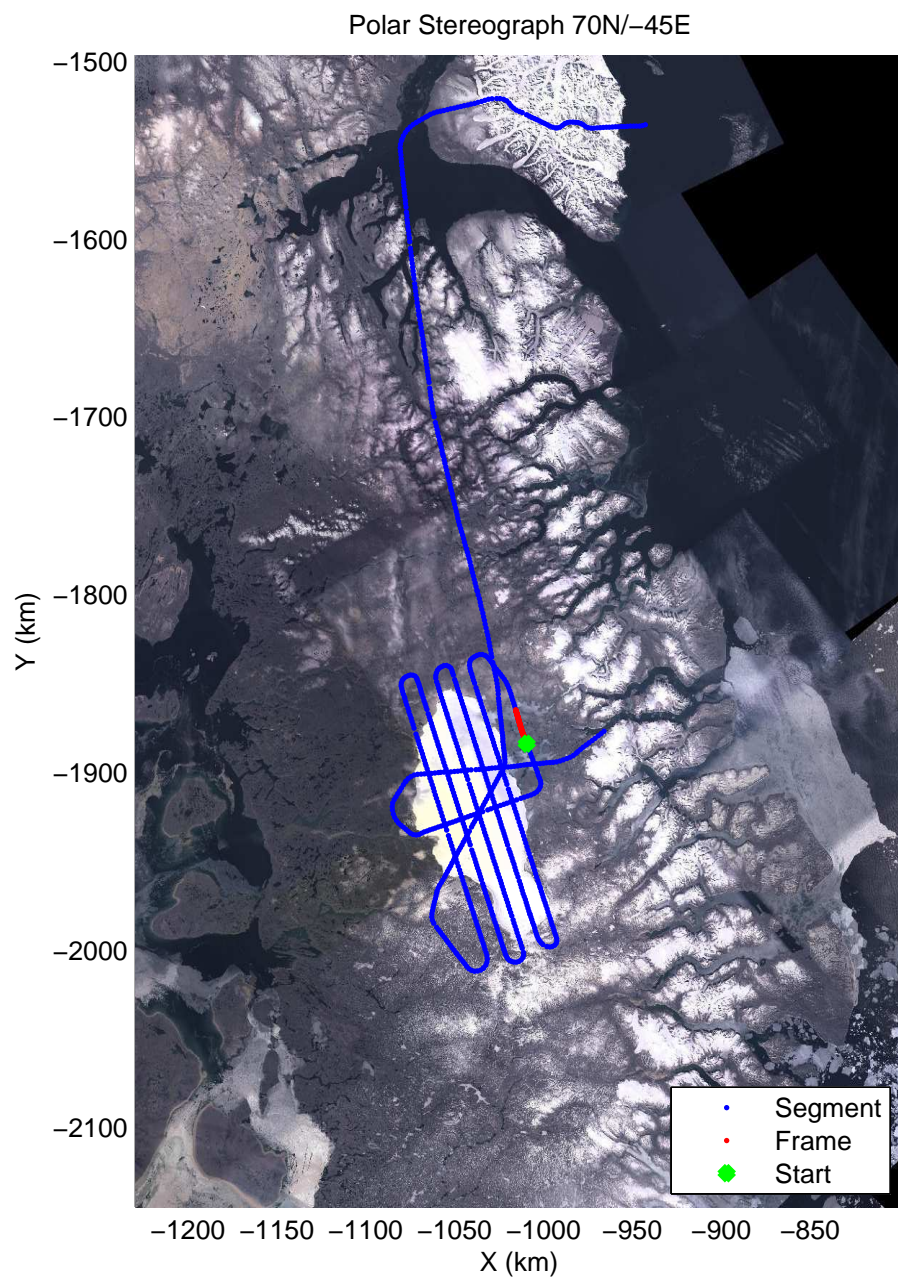

accum 2011_Greenland_P3: "Barnes Bylot" 20110512_01_012: 12:49:00.9 to 12:51:30.8 GPS






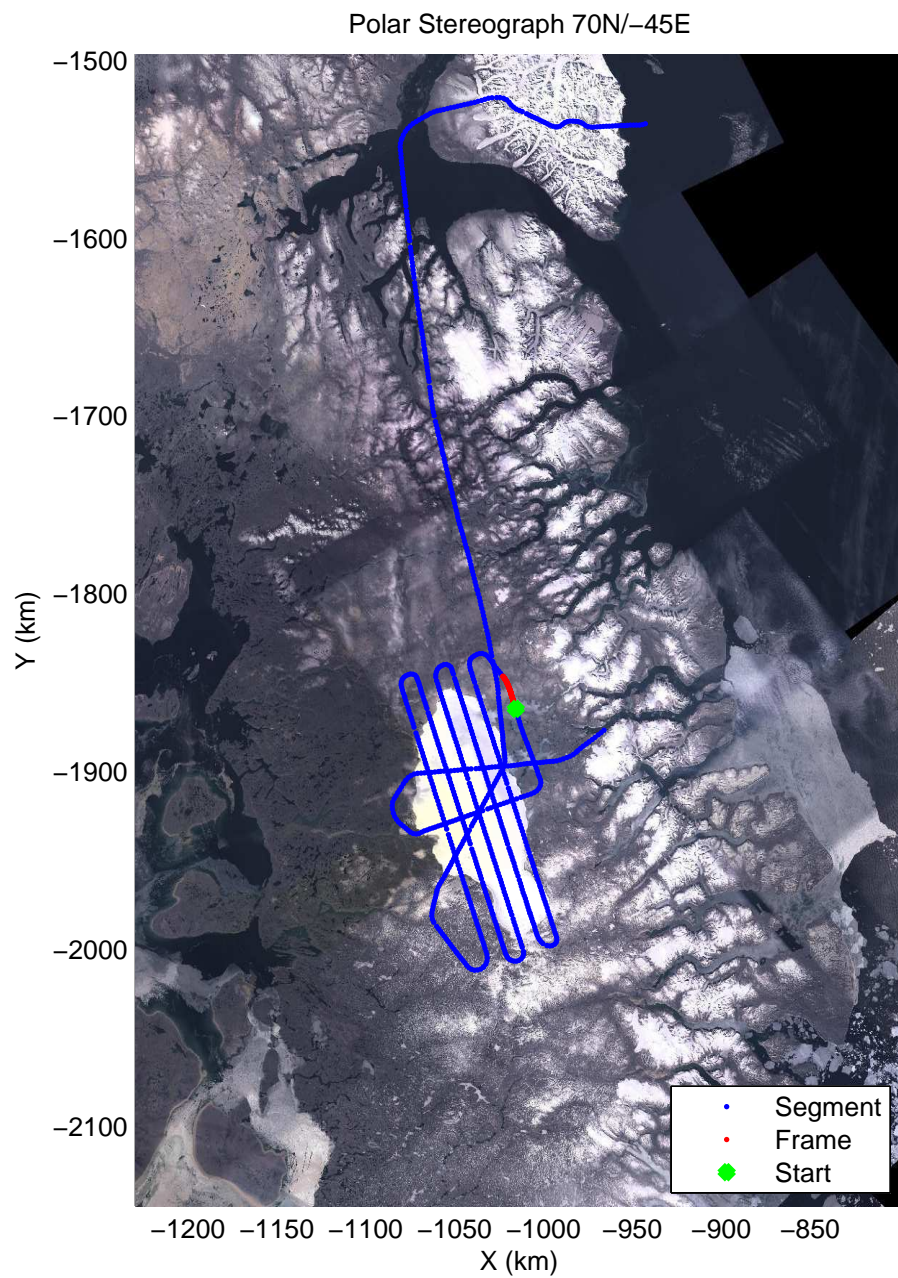

accum 2011_Greenland_P3: "Barnes Bylot" 20110512_01_013: 12:51:31.0 to 12:54:04.6 GPS






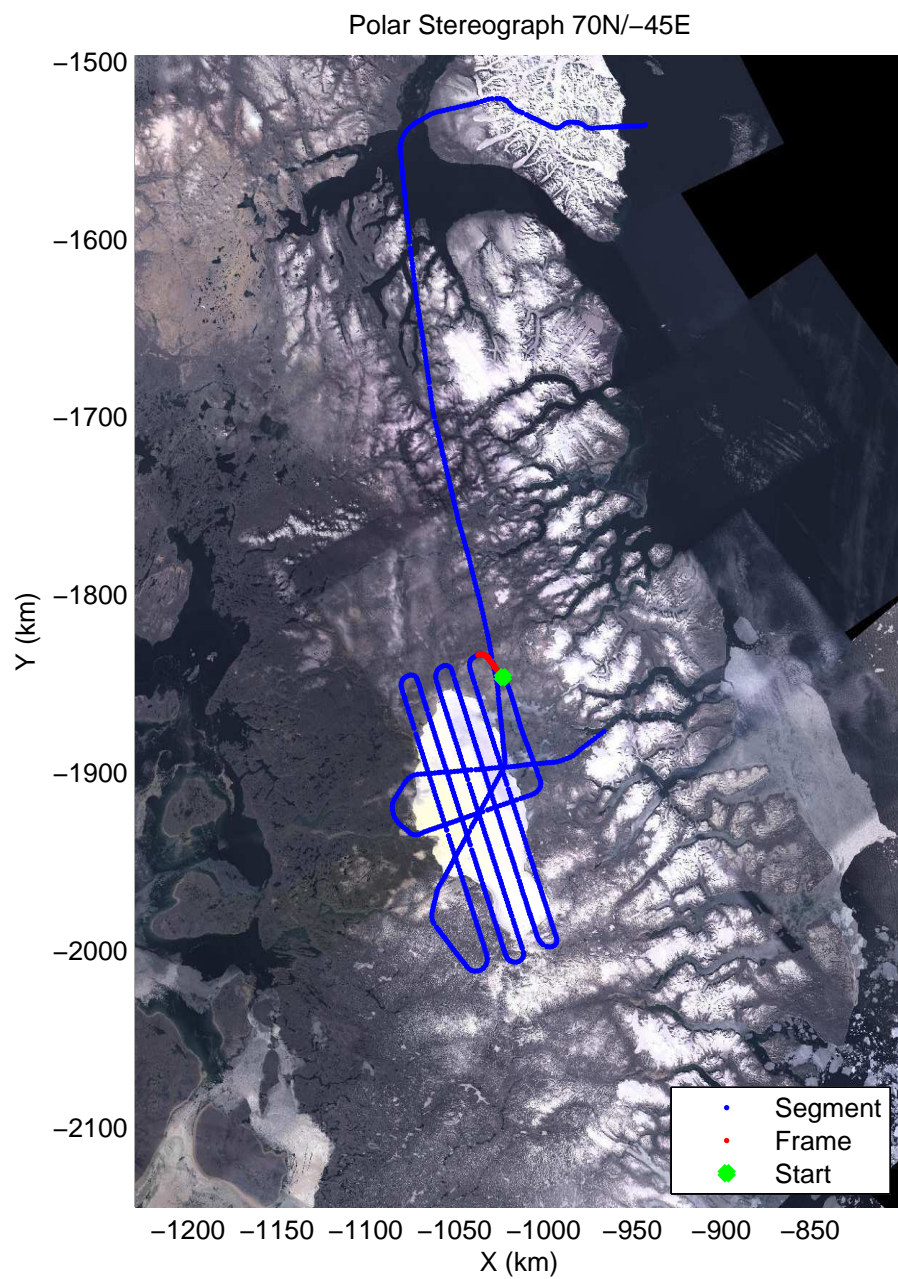
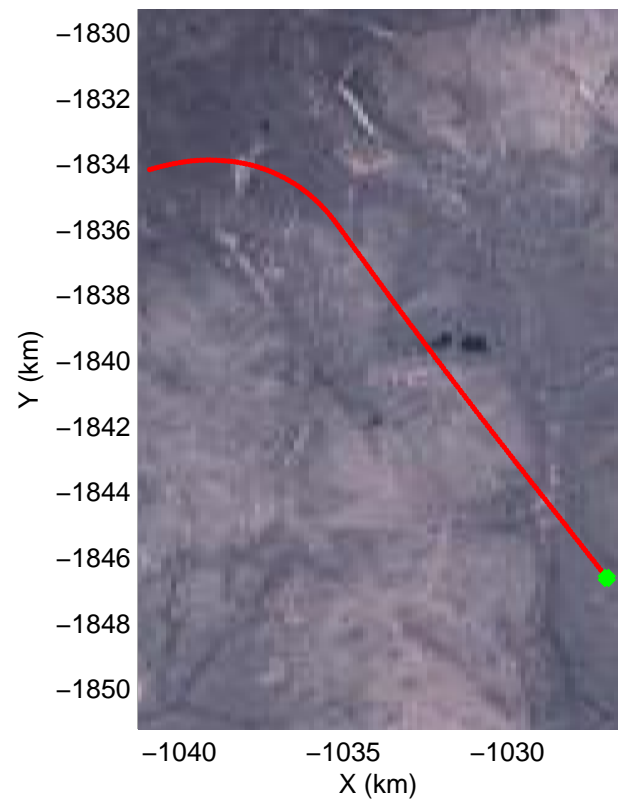
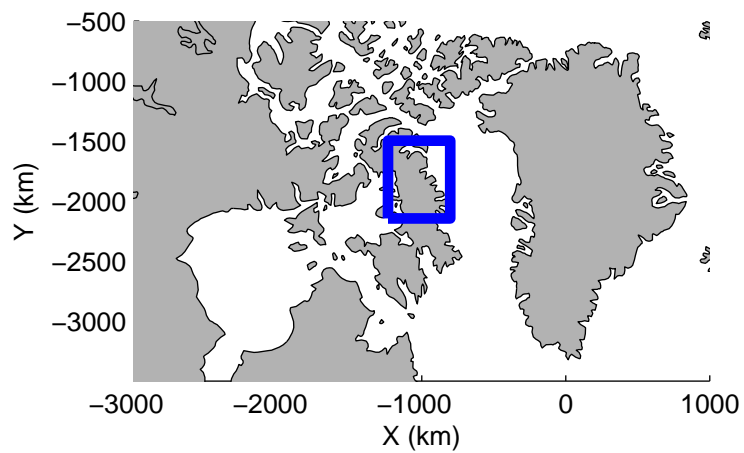
accum 2011_Greenland_P3: "Barnes Bylot" 20110512_01_014: 12:54:04.8 to 12:56:45.2 GPS






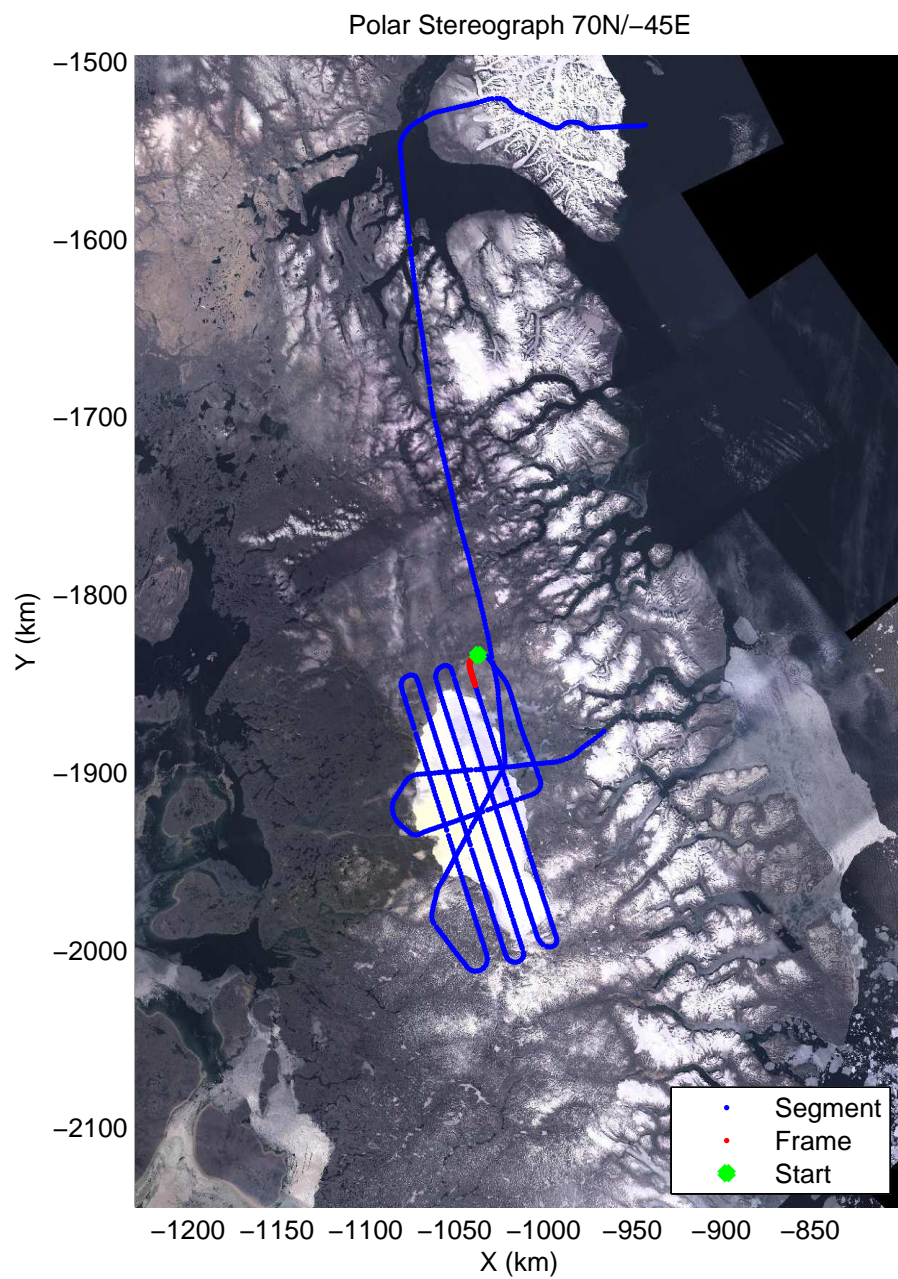

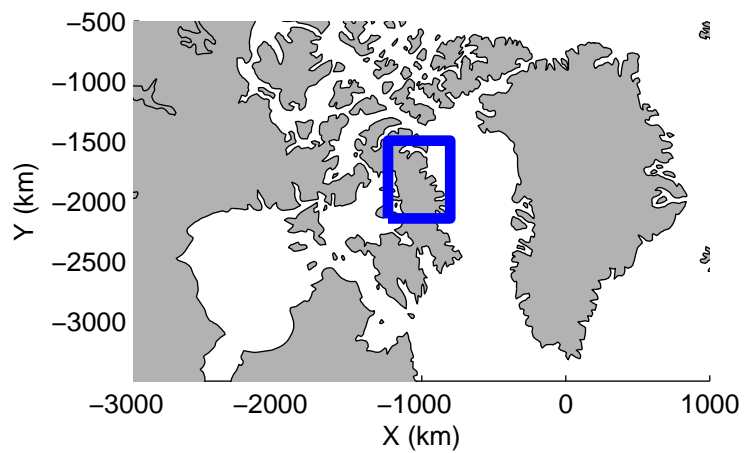
accum 2011_Greenland_P3: "Barnes Bylot" 20110512_01_015: 12:56:45.3 to 12:59:20.7 GPS






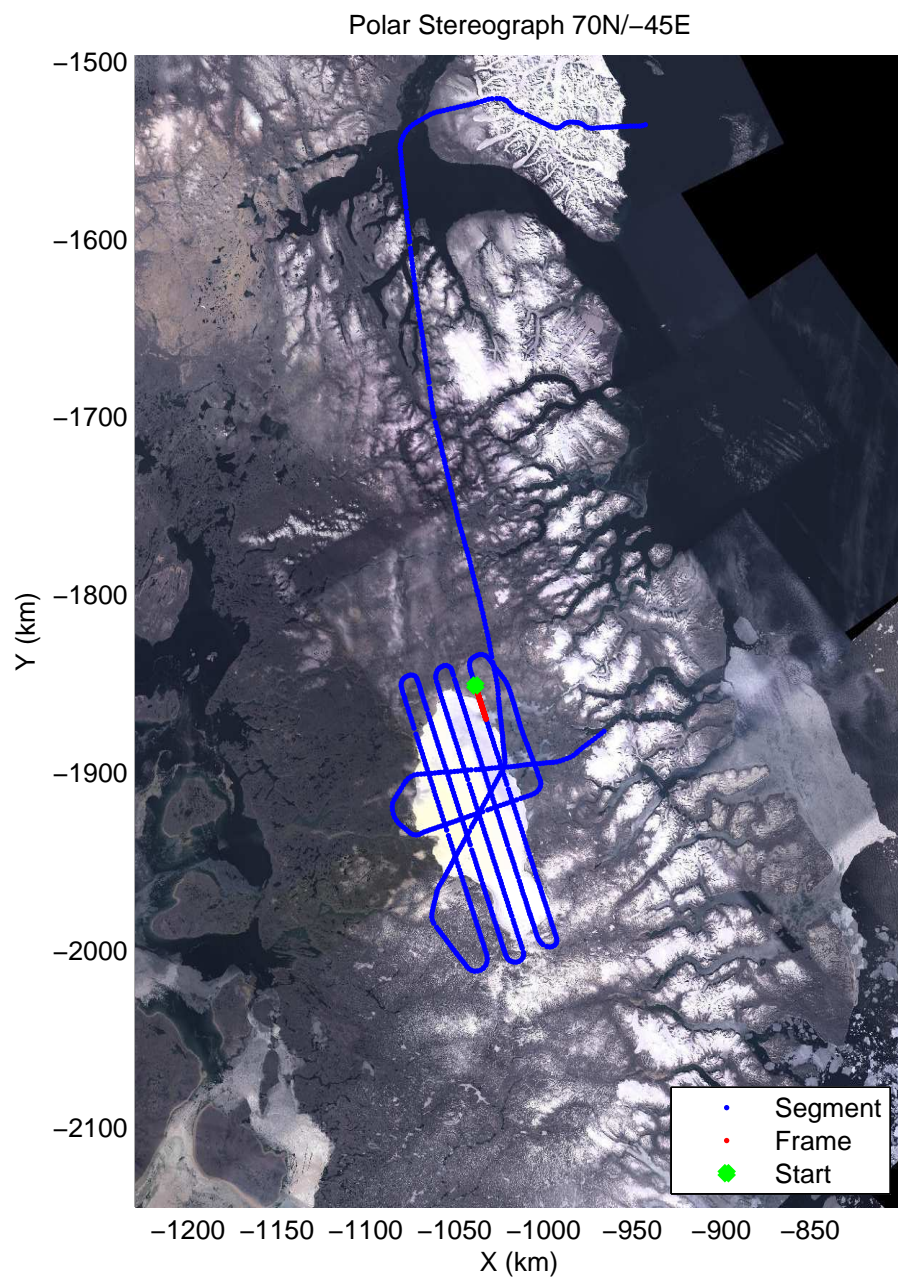

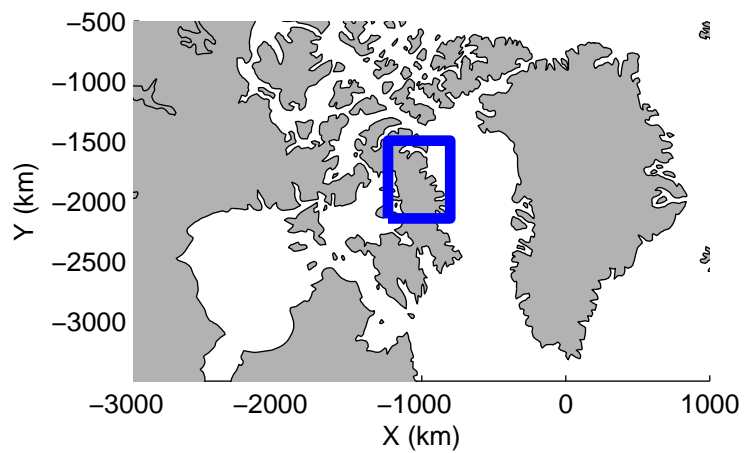
accum 2011_Greenland_P3: "Barnes Bylot" 20110512_01_016: 12:59:20.9 to 13:02:05.3 GPS






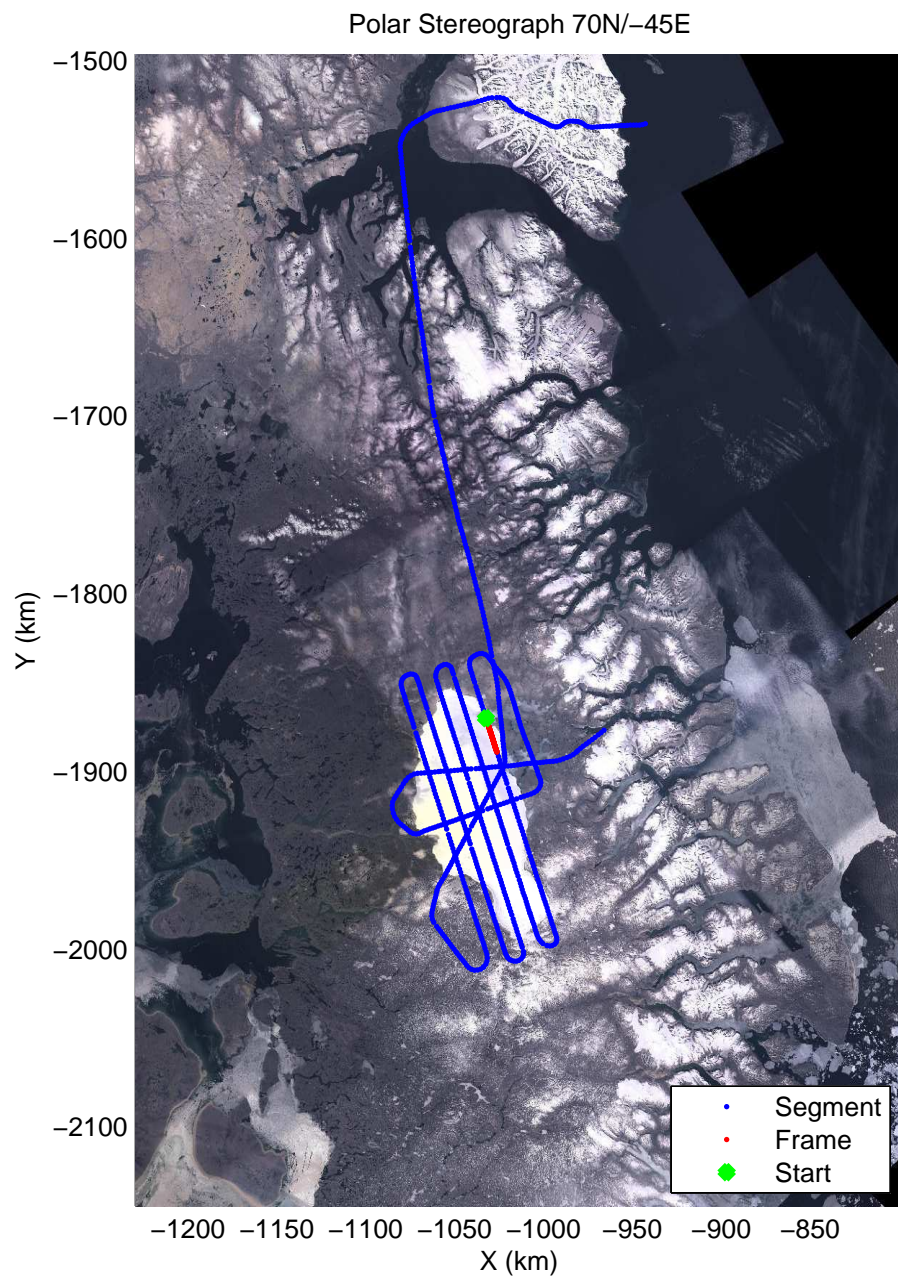
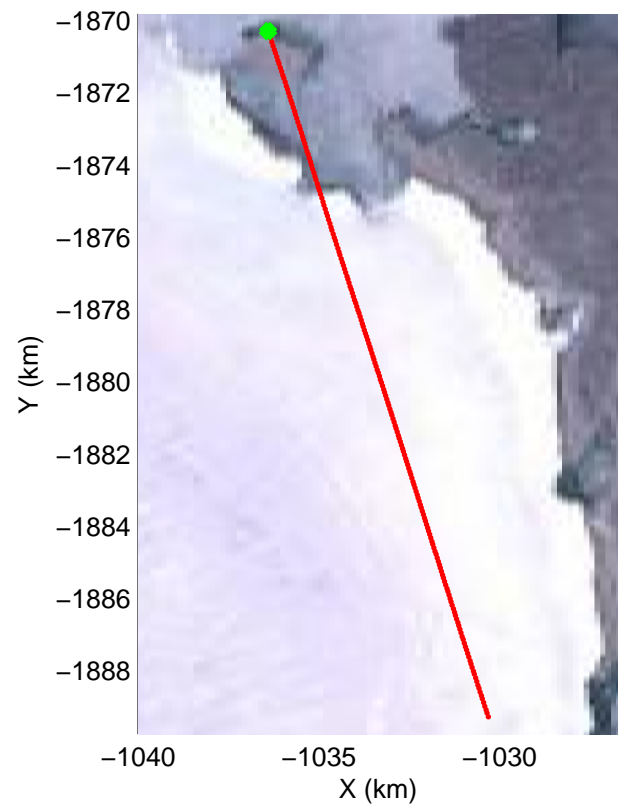
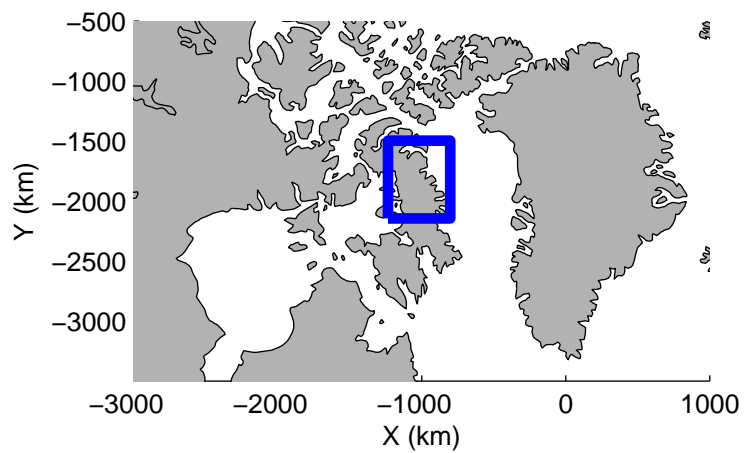
accum 2011_Greenland_P3: "Barnes Bylot" 20110512_01_017: 13:02:05.4 to 13:04:54.6 GPS






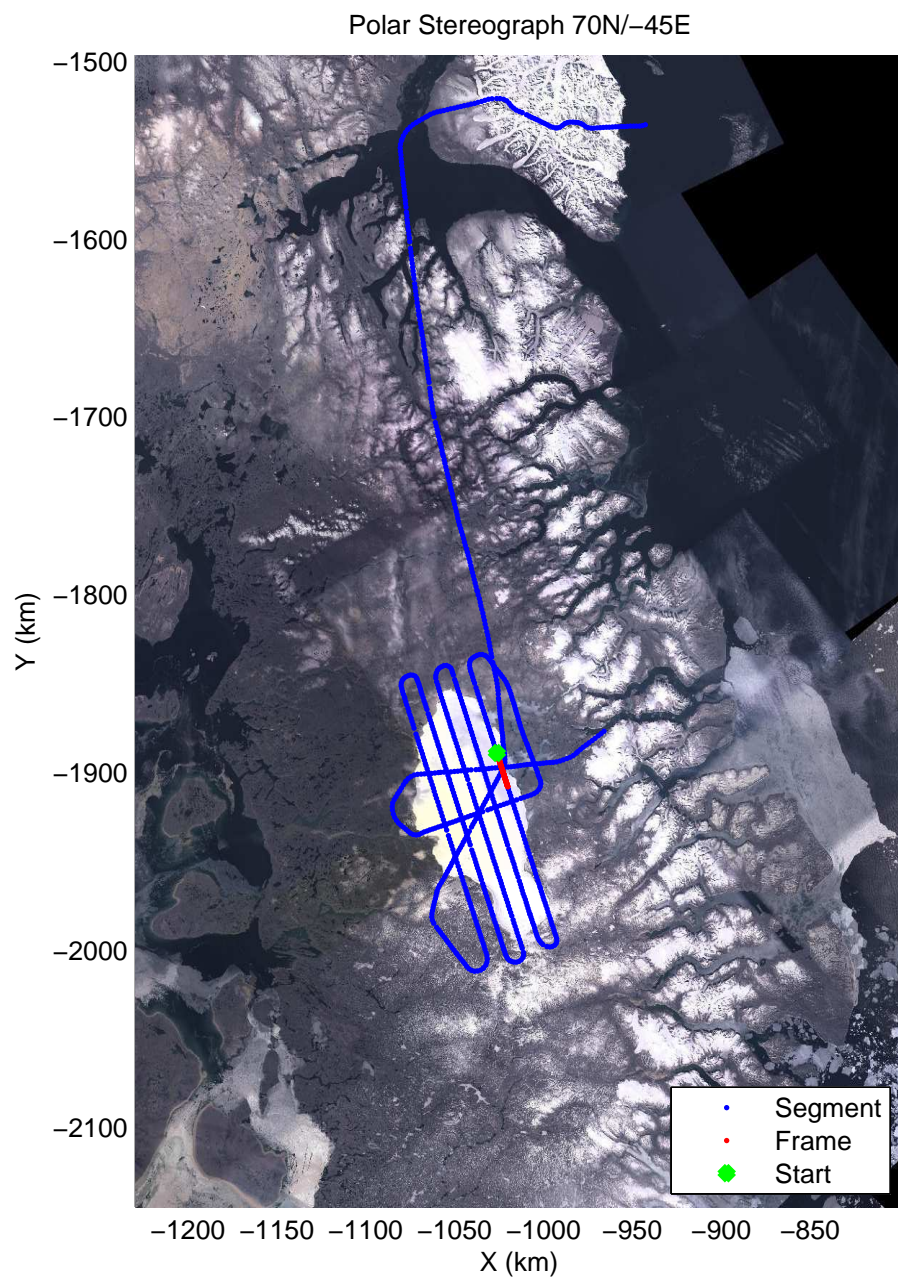

accum 2011_Greenland_P3: "Barnes Bylot" 20110512_01_018: 13:04:54.8 to 13:07:17.4 GPS






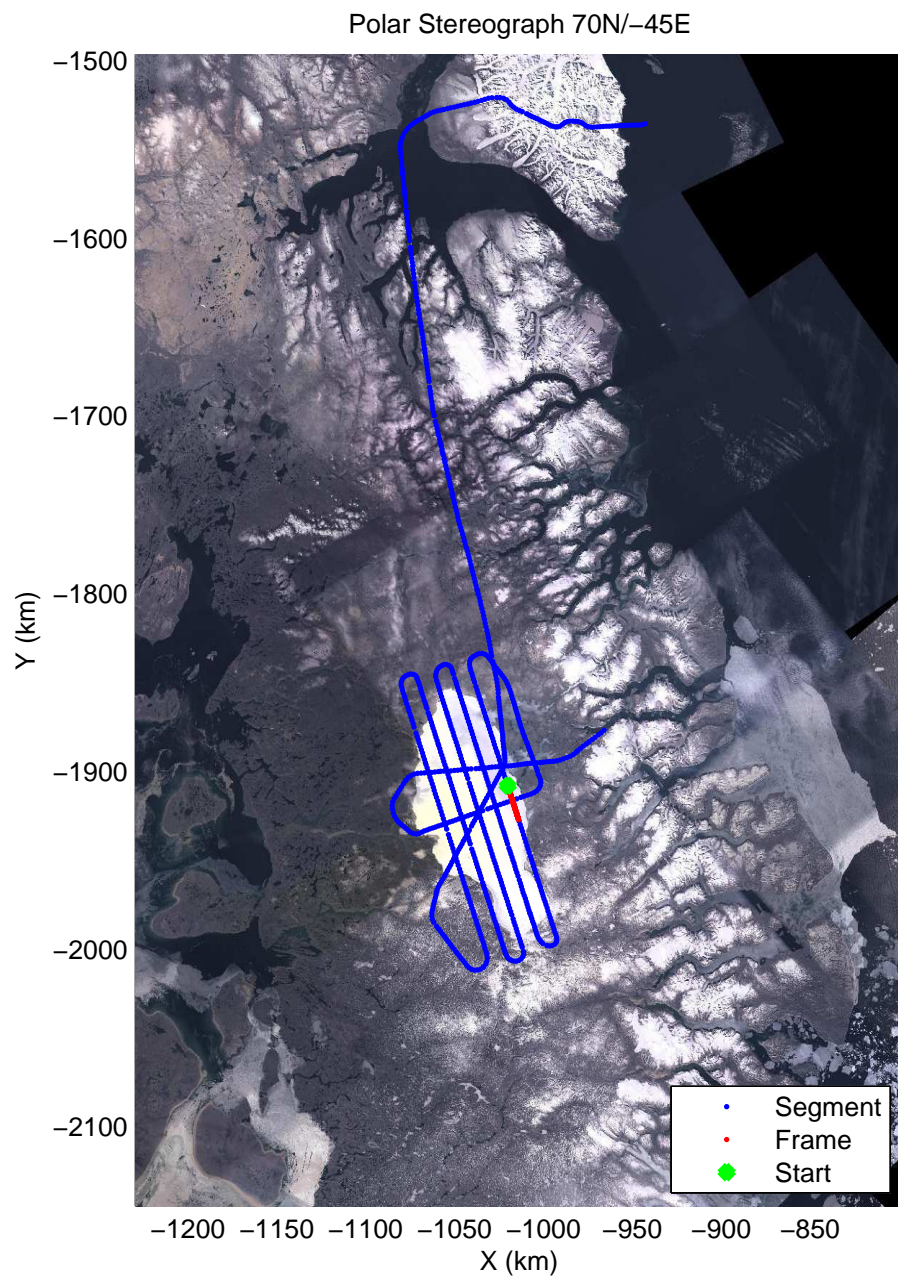

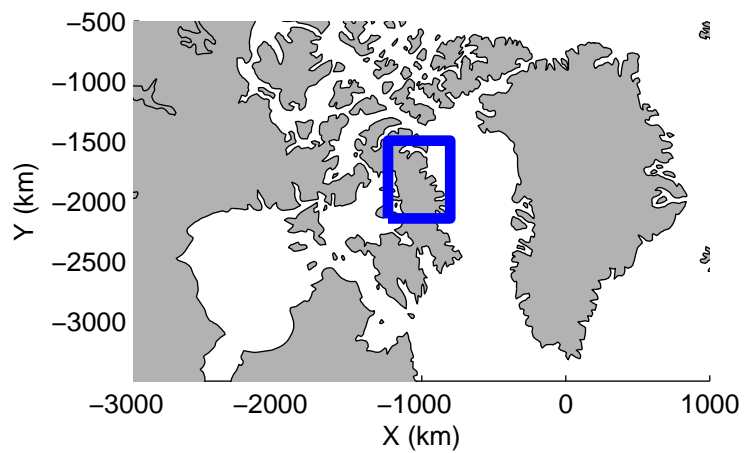
accum 2011_Greenland_P3: "Barnes Bylot" 20110512_01_019: 13:07:17.6 to 13:09:43.1 GPS






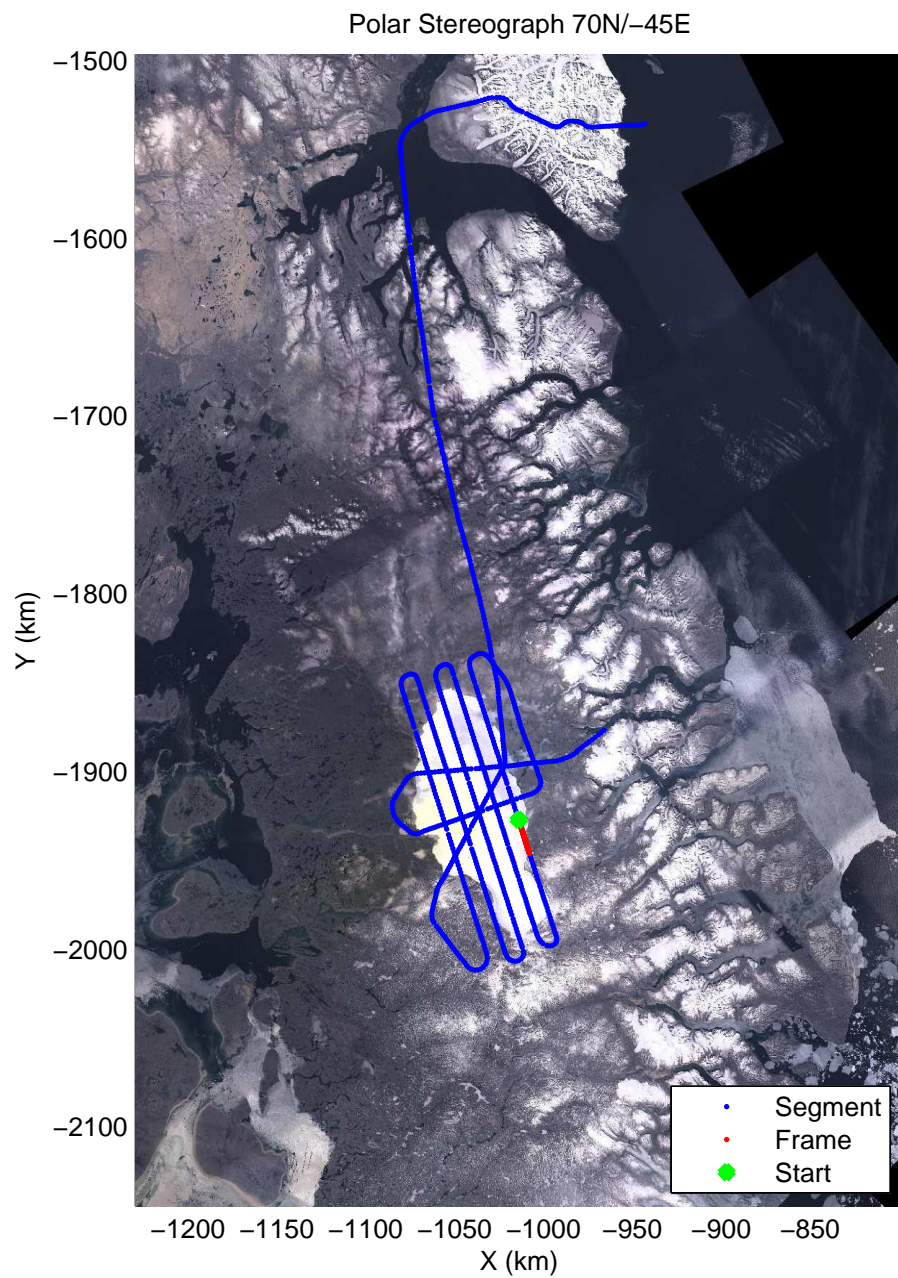
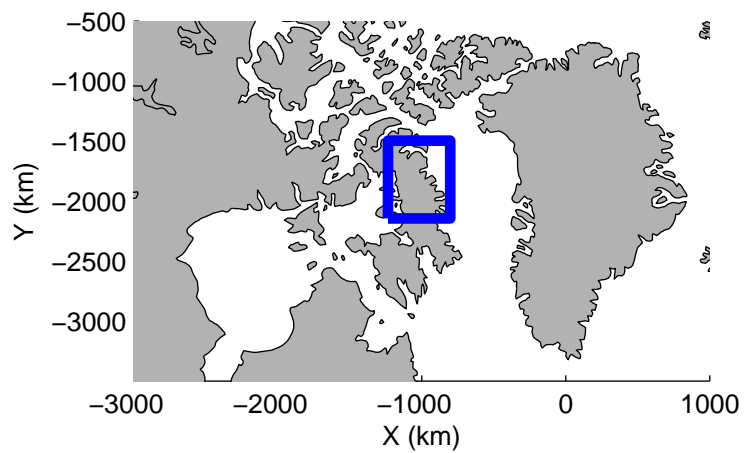
accum 2011_Greenland_P3: "Barnes Bylot" 20110512_01_020: 13:09:43.4 to 13:12:02.6 GPS






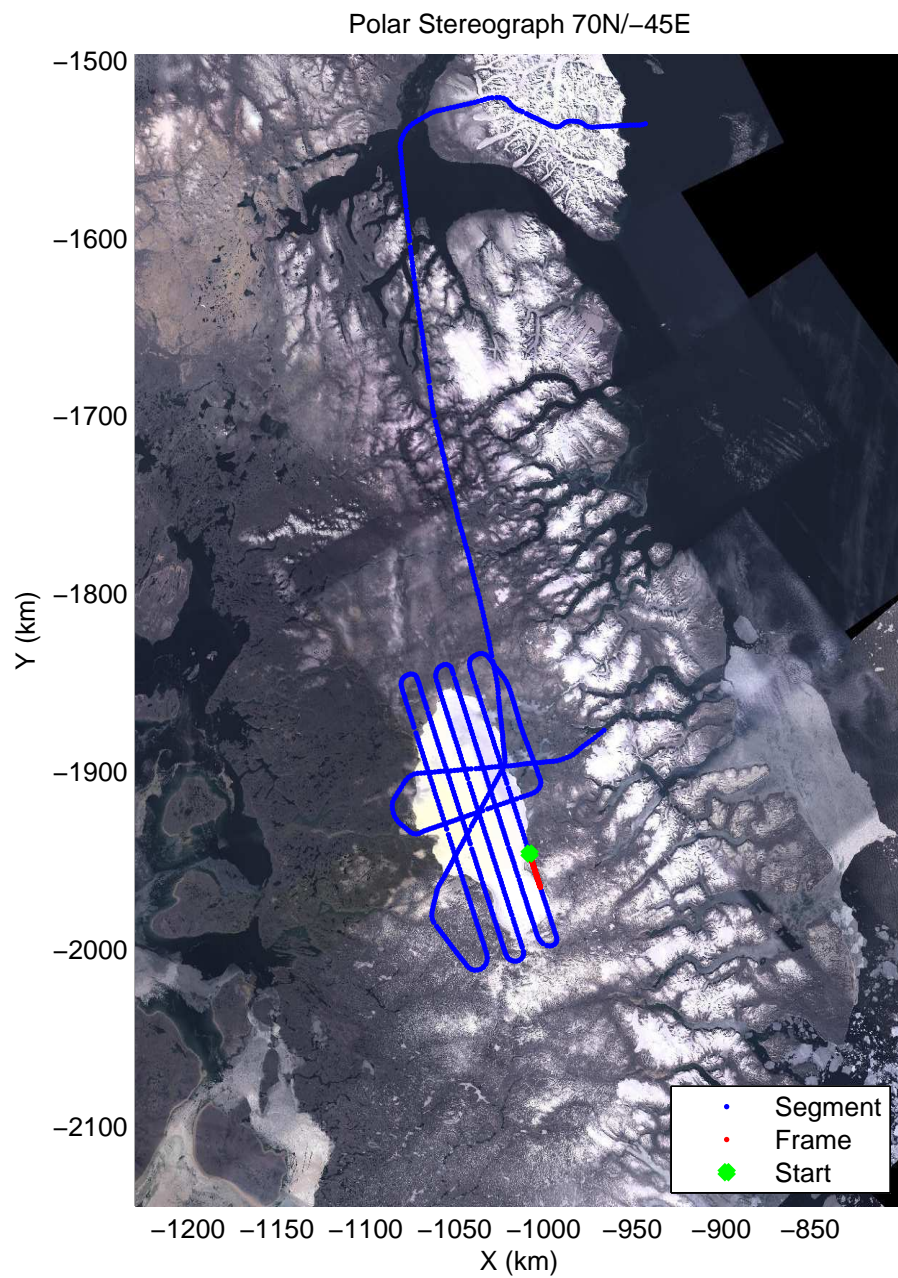

accum 2011_Greenland_P3: "Barnes Bylot" 20110512_01_021: 13:12:02.9 to 13:14:27.7 GPS






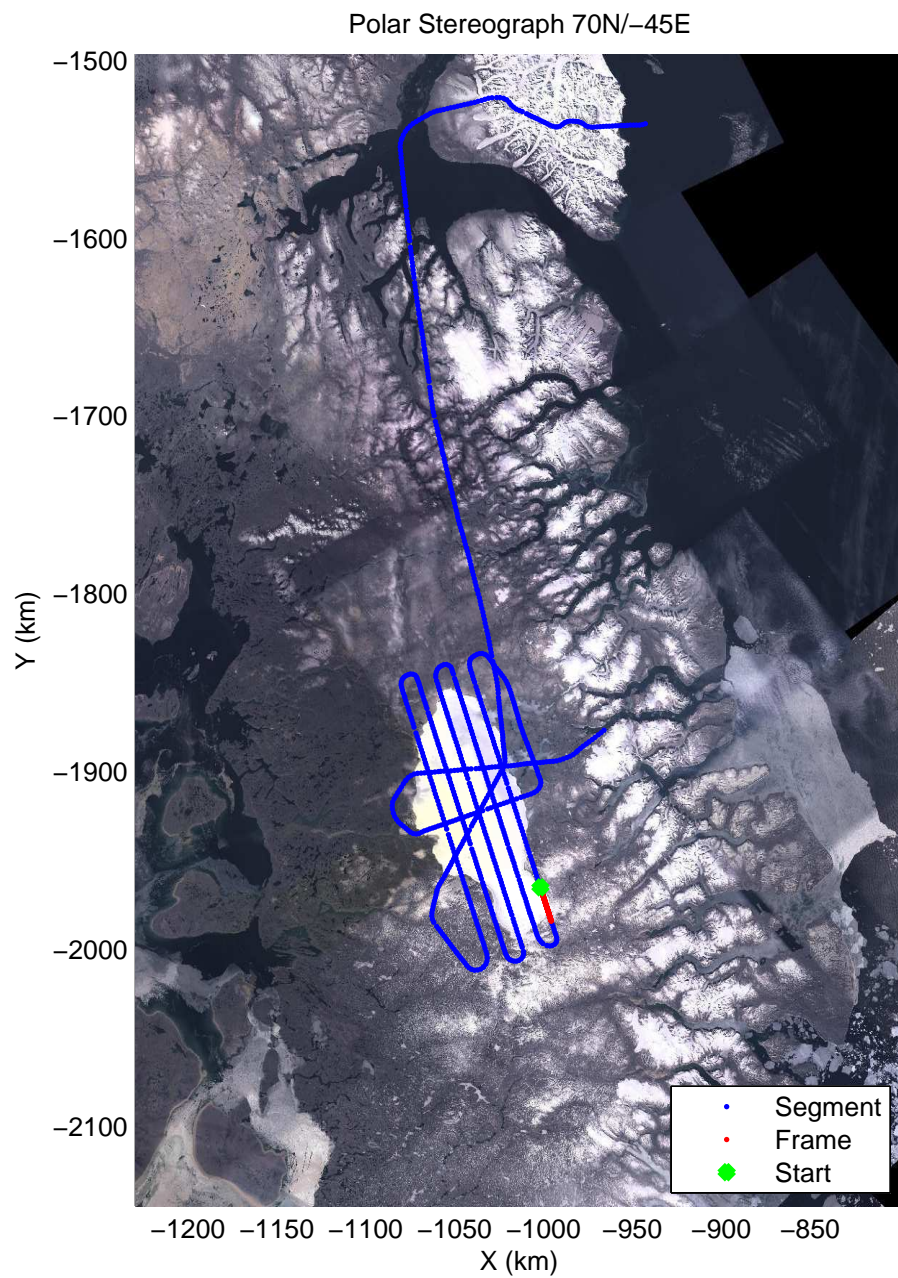

accum 2011_Greenland_P3: "Barnes Bylot" 20110512_01_022: 13:14:27.9 to 13:16:42.3 GPS






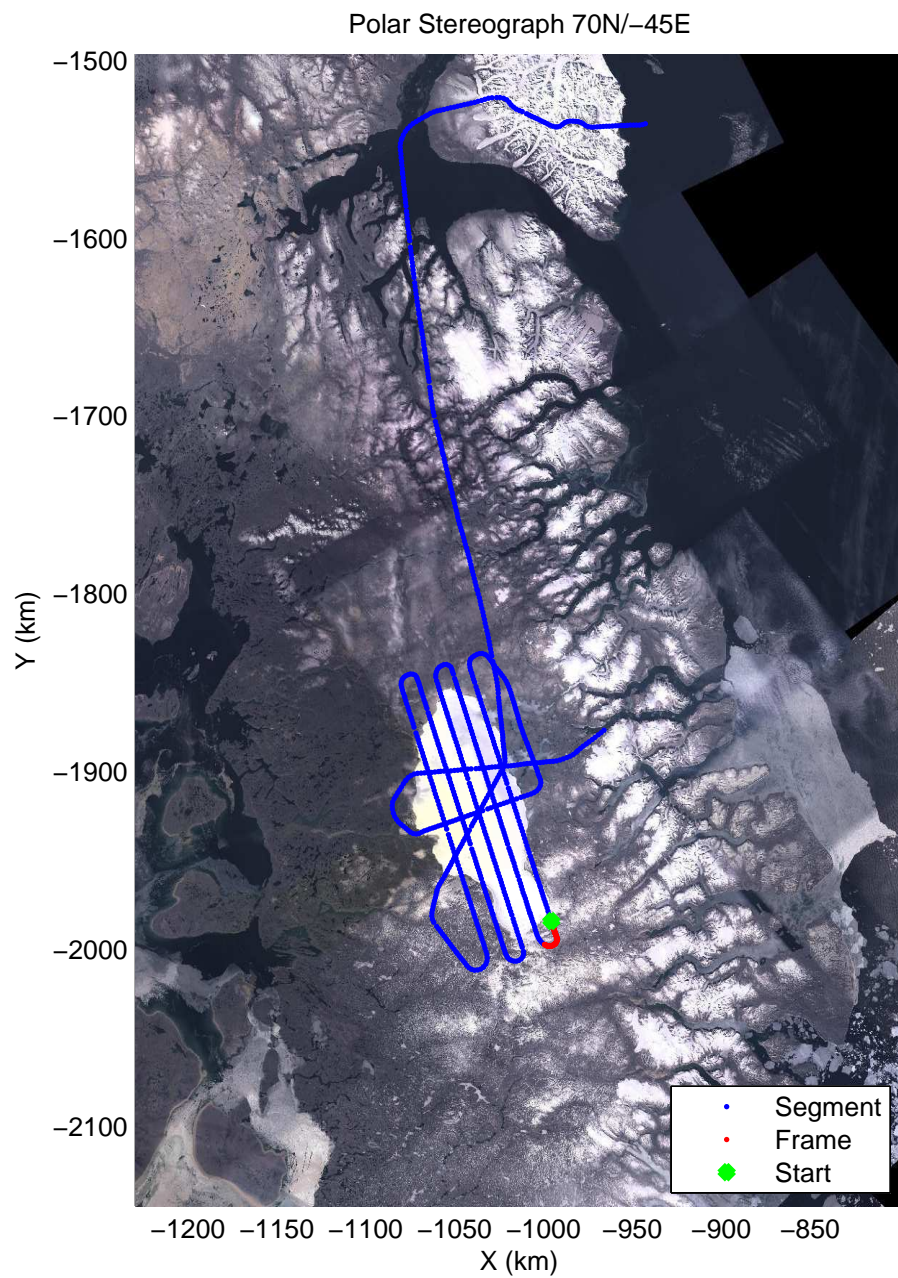
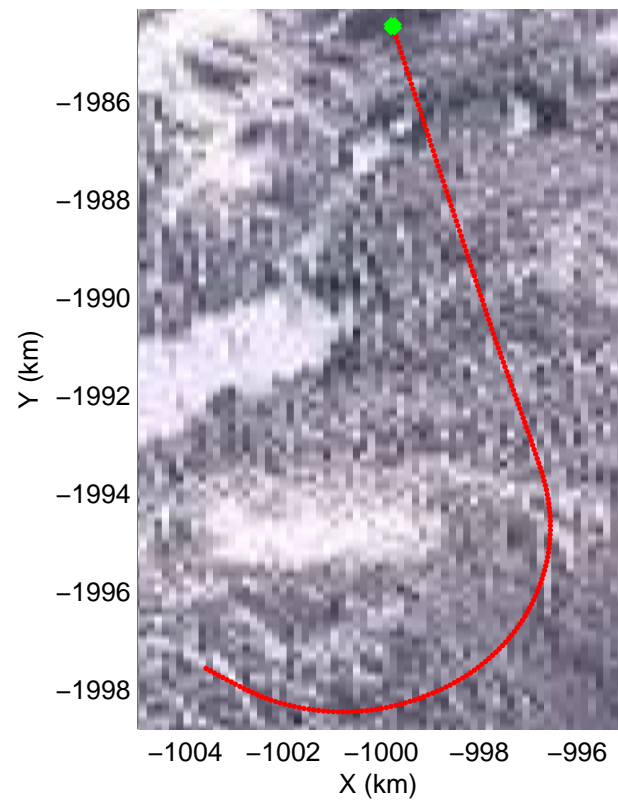
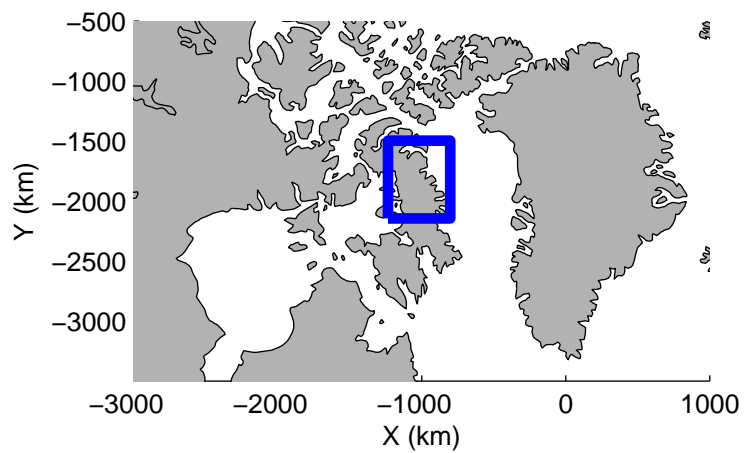
accum 2011_Greenland_P3: "Barnes Bylot" 20110512_01_023: 13:16:42.5 to 13:19:06.9 GPS






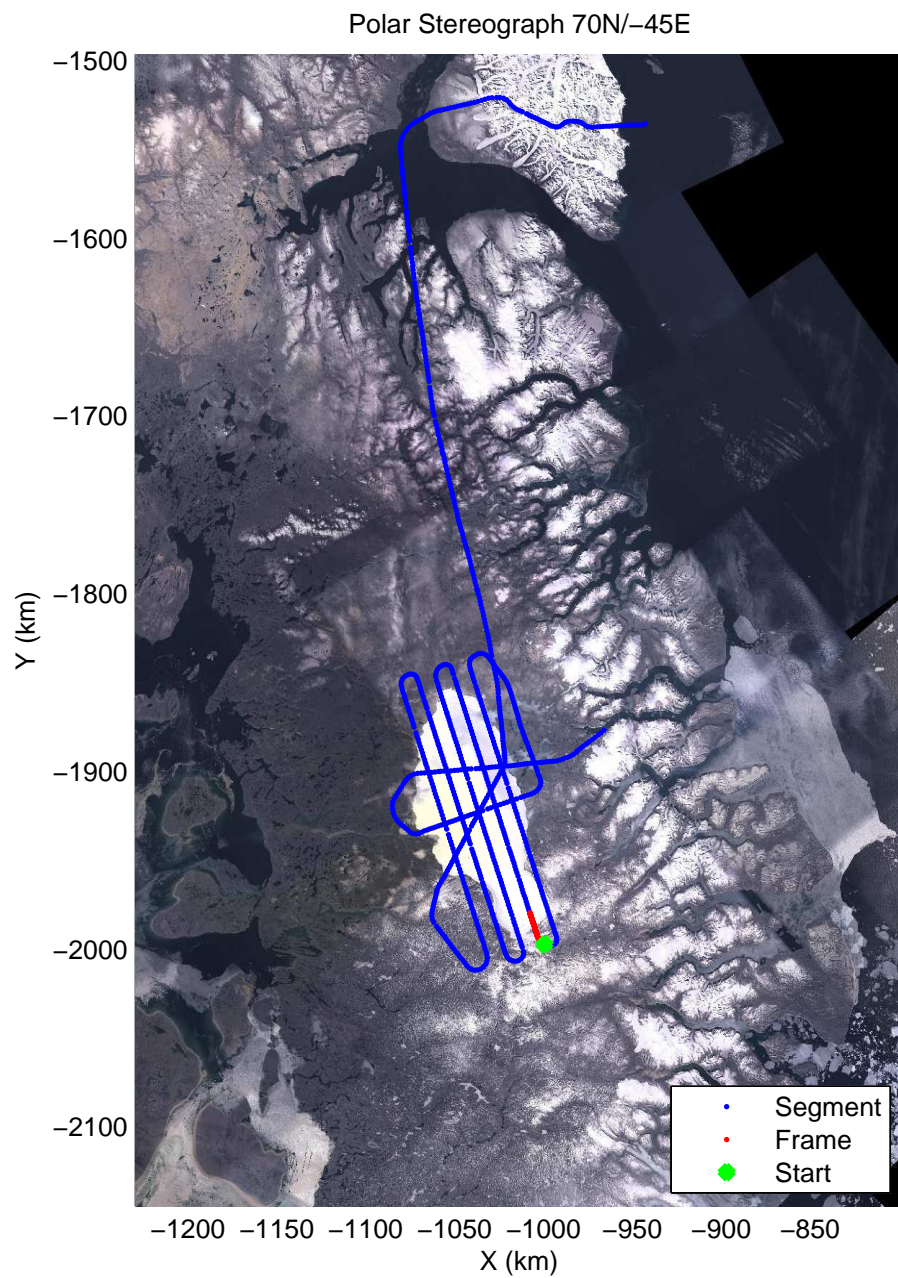

accum 2011_Greenland_P3: "Barnes Bylot" 20110512_01_024: 13:19:07.1 to 13:21:41.5 GPS






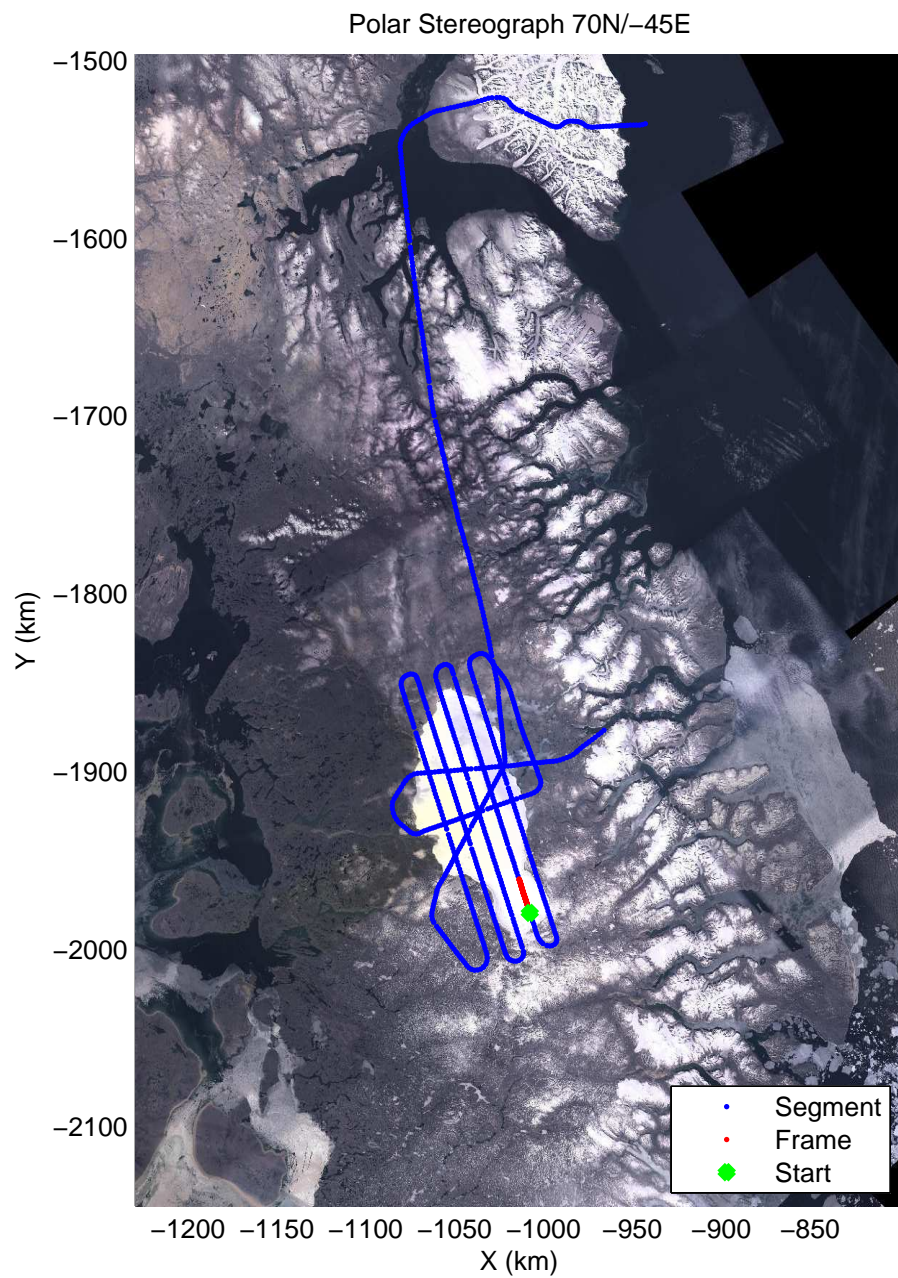
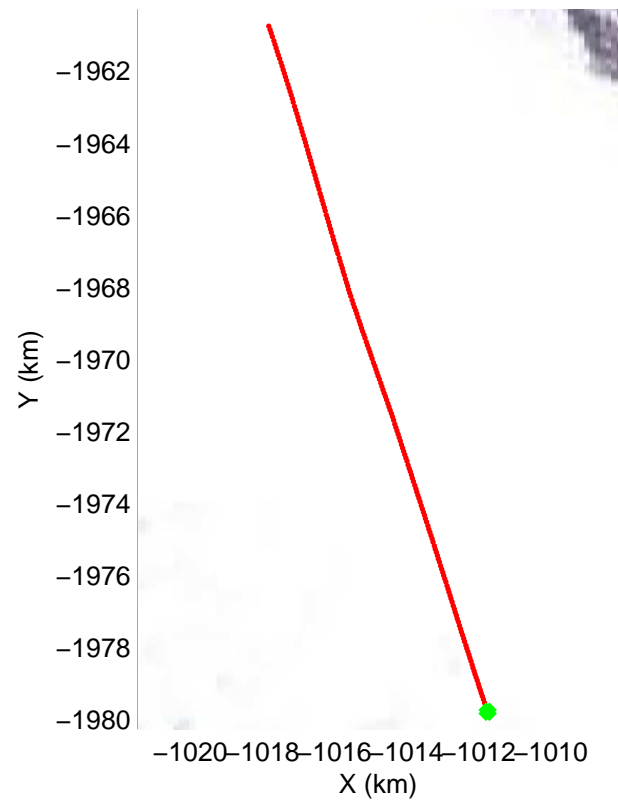
accum 2011_Greenland_P3: "Barnes Bylot" 20110512_01_025: 13:21:41.6 to 13:24:39.6 GPS






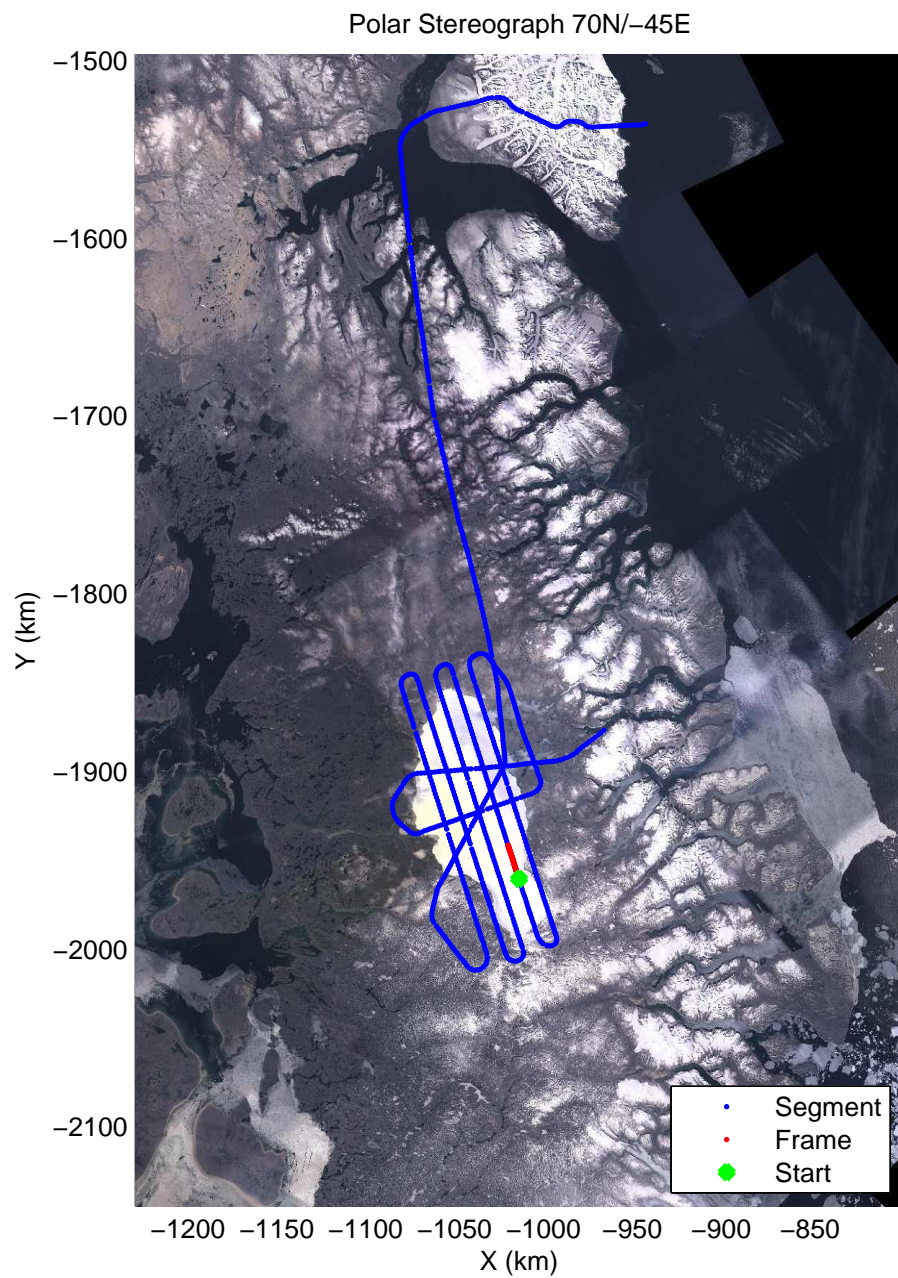

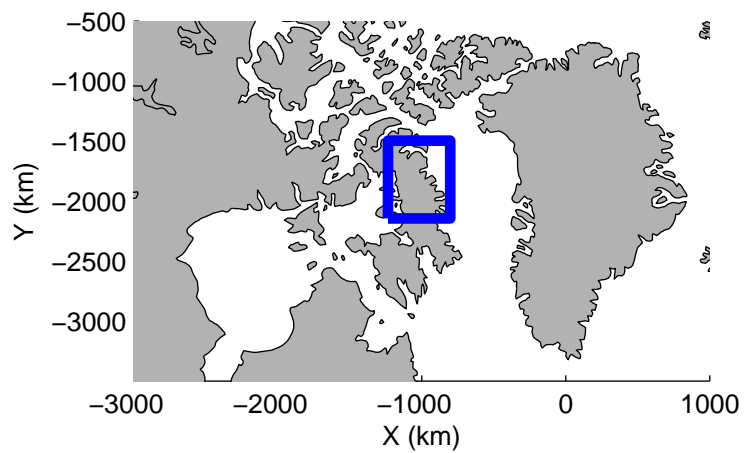
accum 2011_Greenland_P3: "Barnes Bylot" 20110512_01_026: 13:24:39.8 to 13:27:37.6 GPS






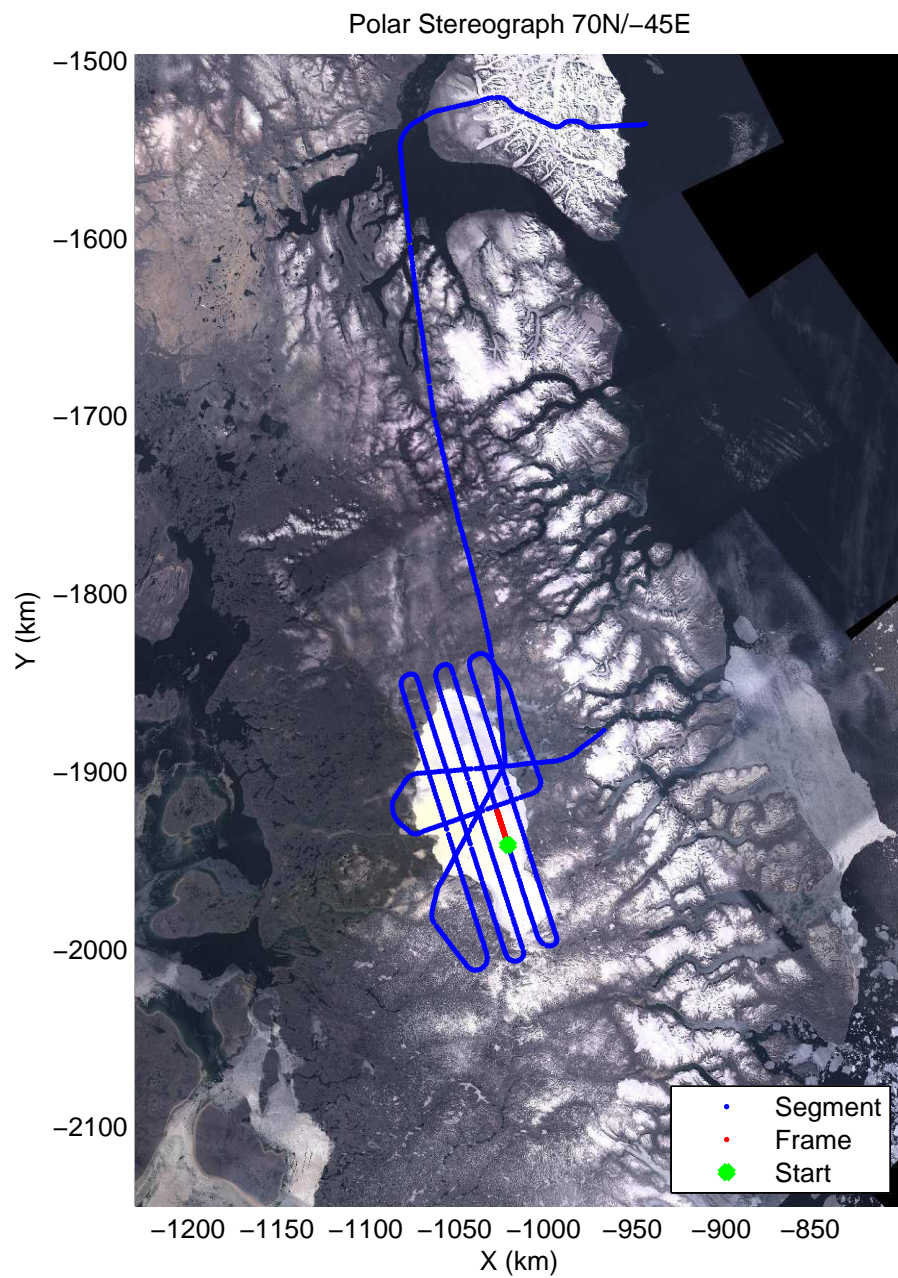
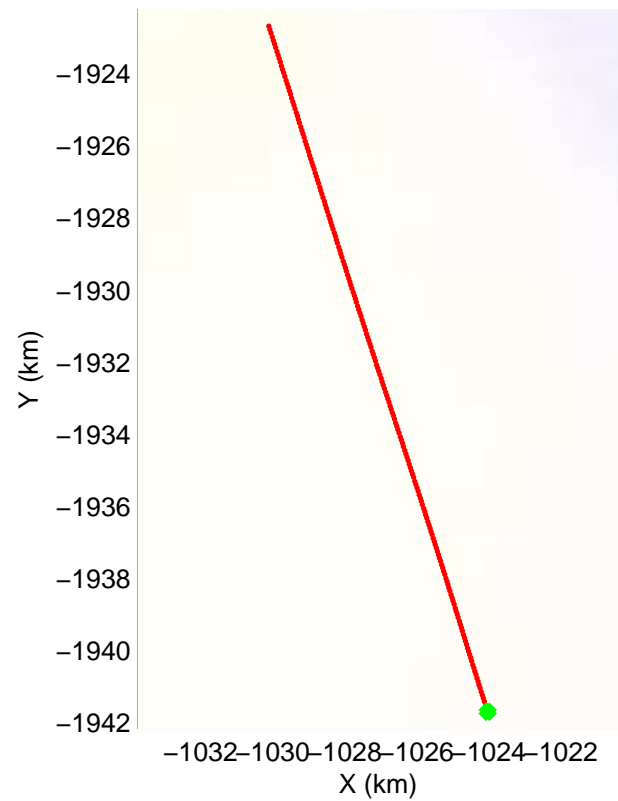
accum 2011_Greenland_P3: "Barnes Bylot" 20110512_01_027: 13:27:37.8 to 13:30:14.9 GPS






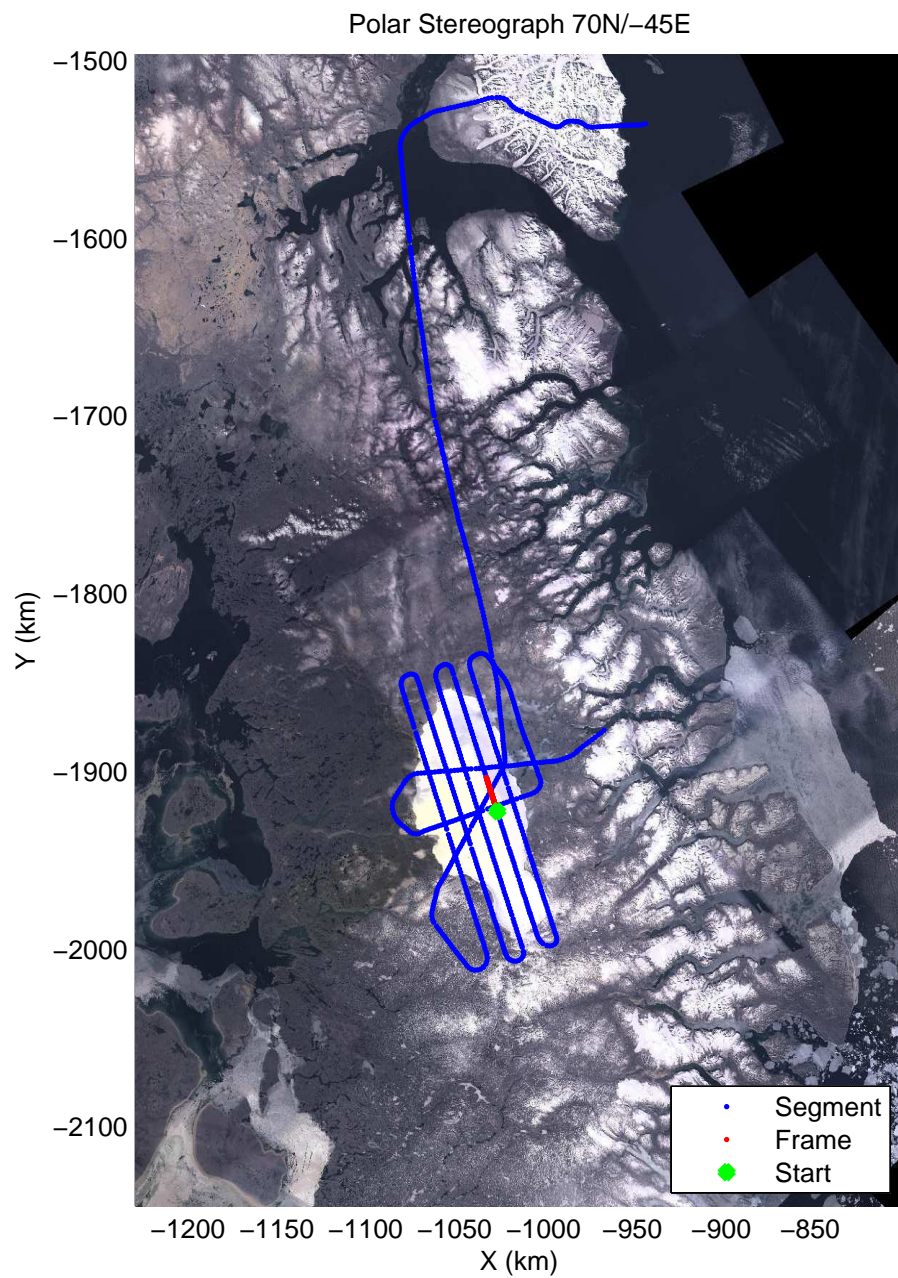
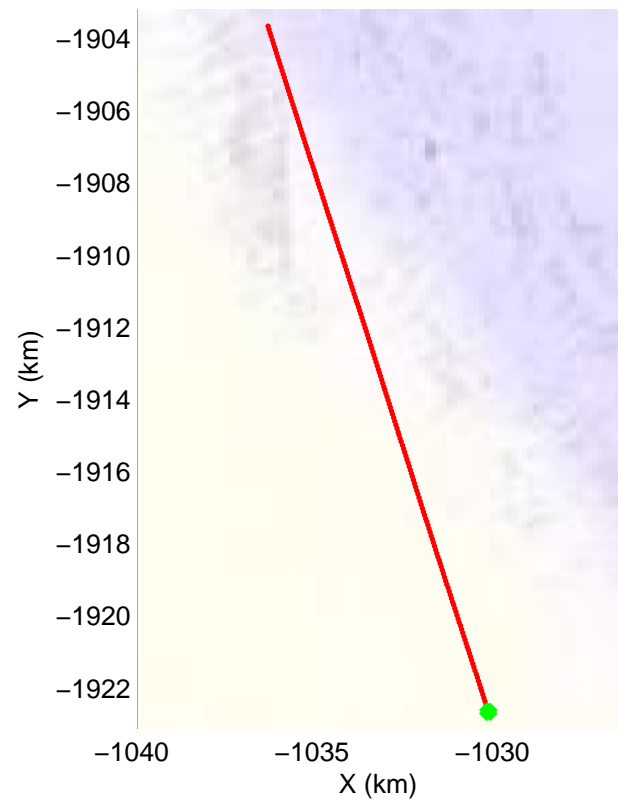
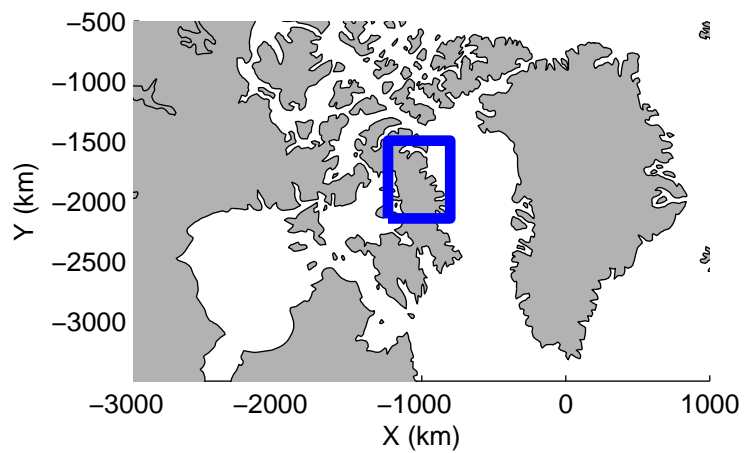
accum 2011_Greenland_P3: "Barnes Bylot" 20110512_01_028: 13:30:15.1 to 13:32:47.1 GPS






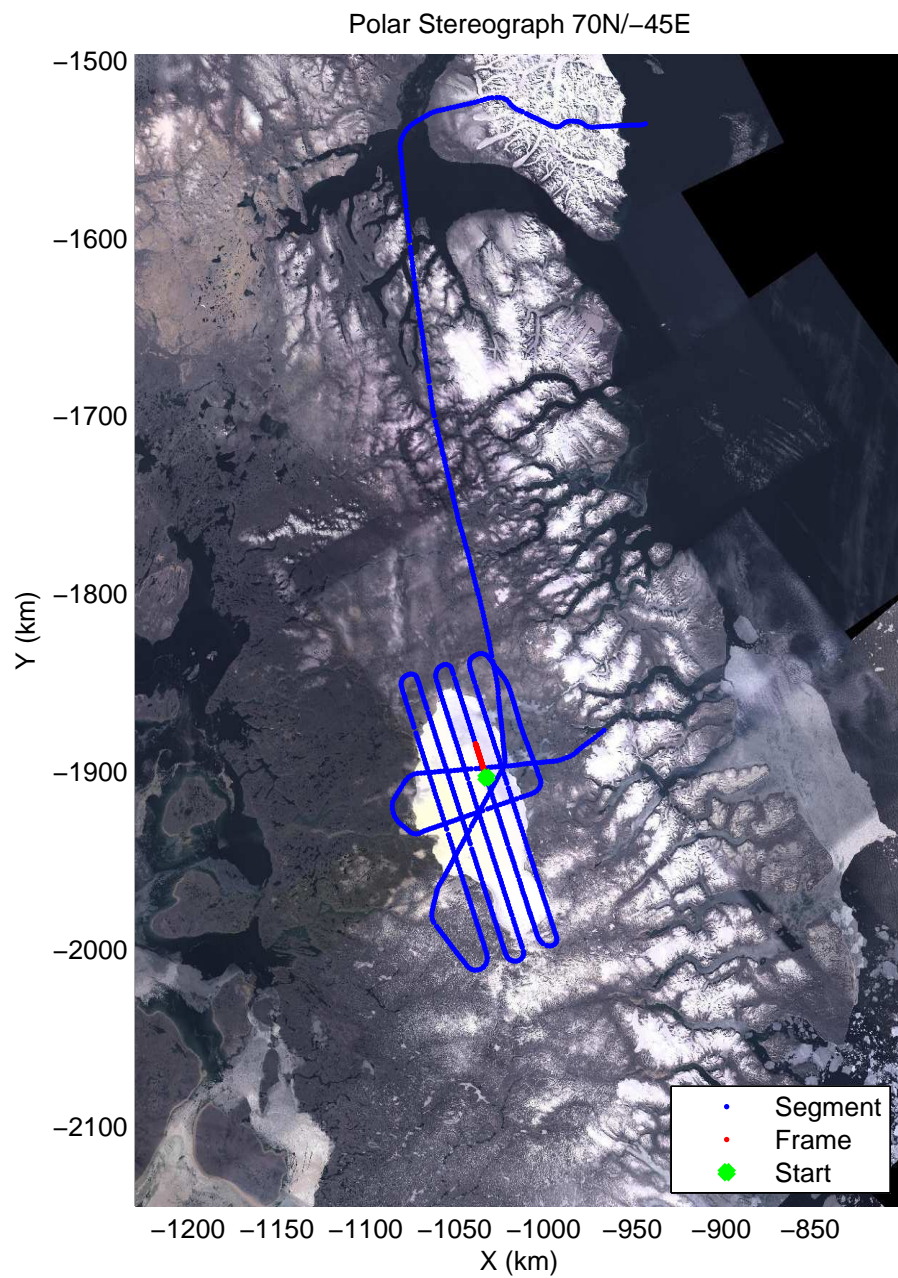
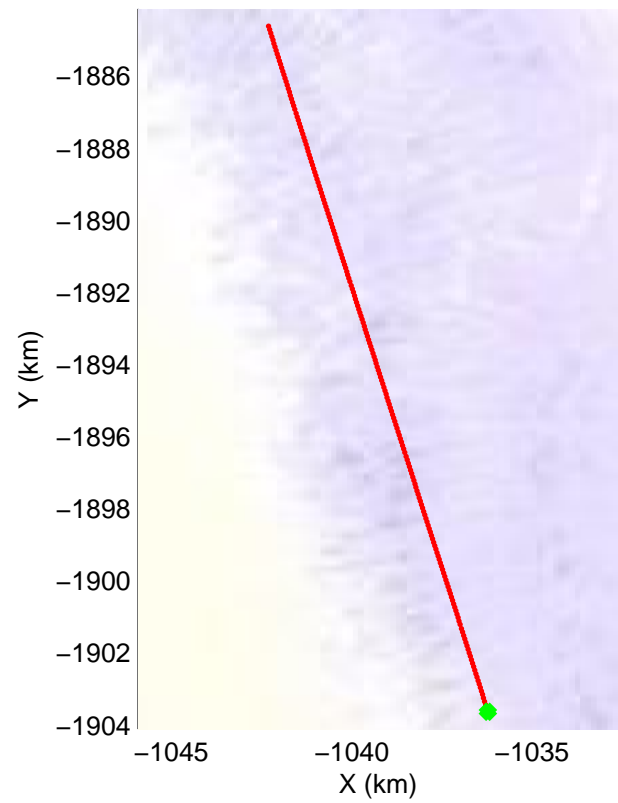
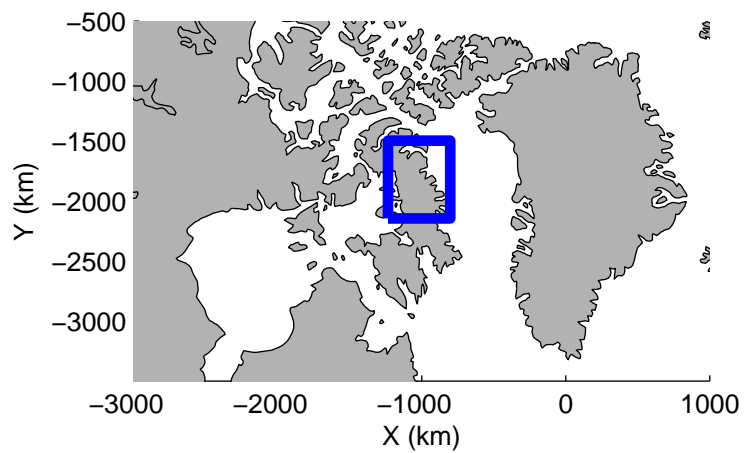
accum 2011_Greenland_P3: "Barnes Bylot" 20110512_01_029: 13:32:47.3 to 13:35:26.2 GPS






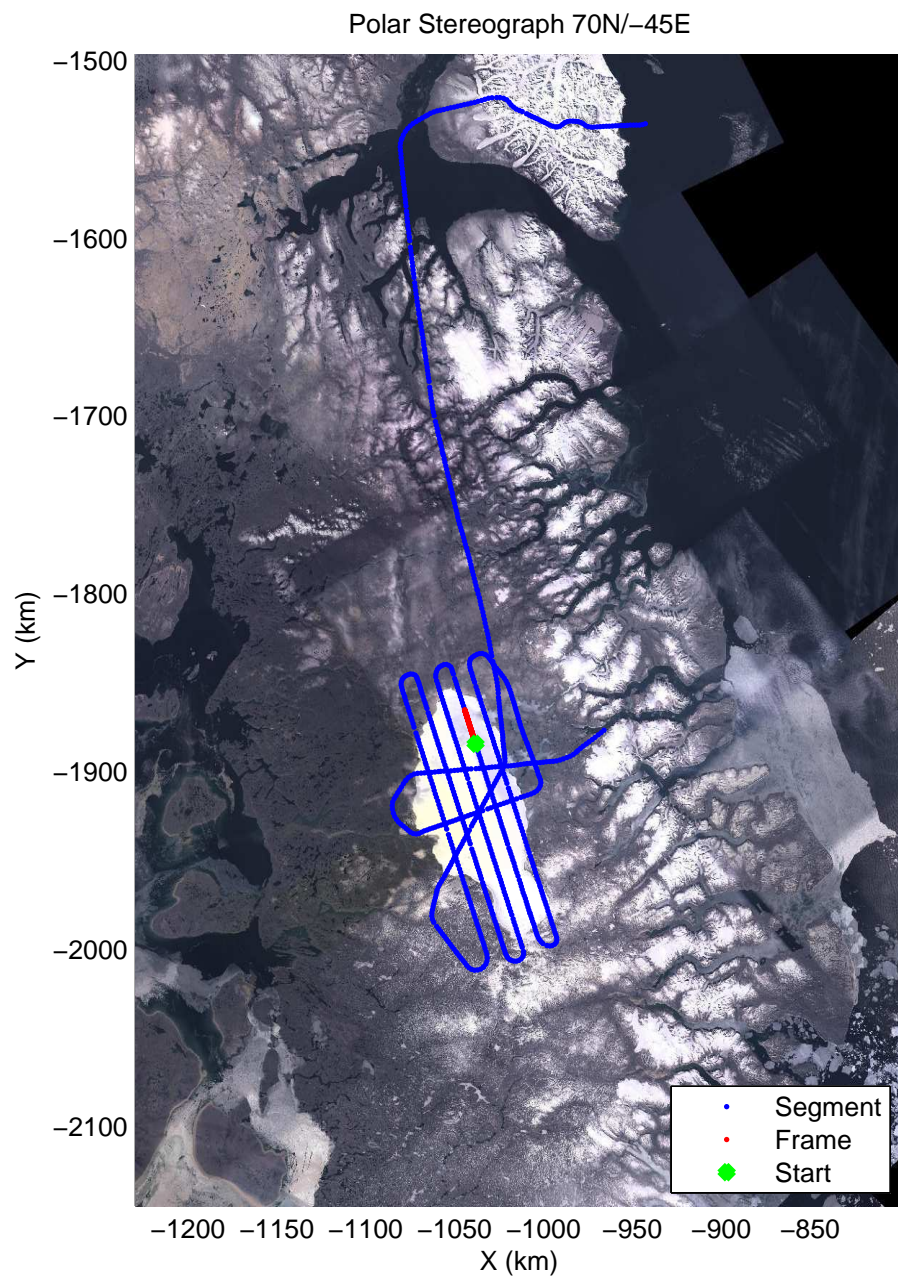

accum 2011_Greenland_P3: "Barnes Bylot" 20110512_01_030: 13:35:26.3 to 13:37:57.1 GPS






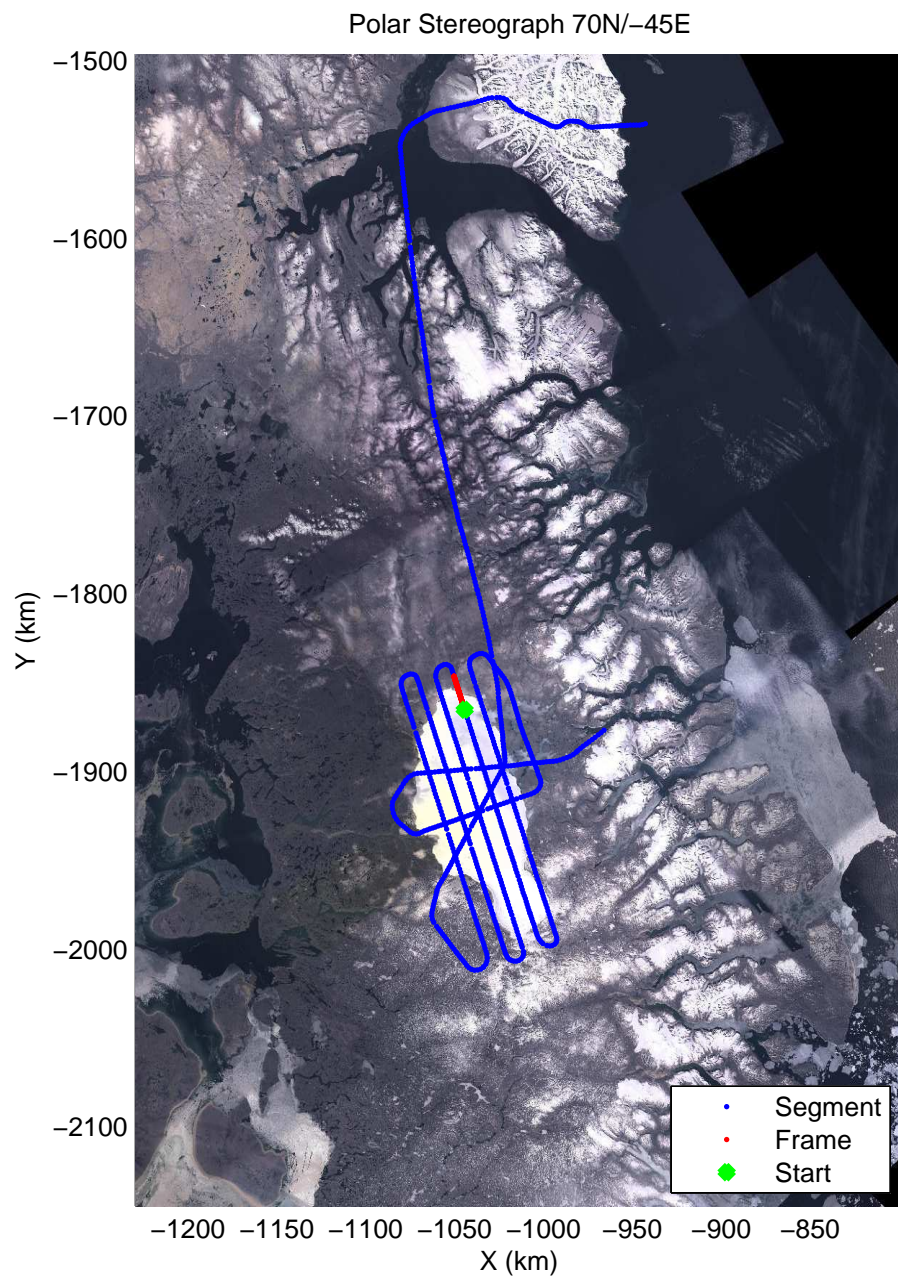

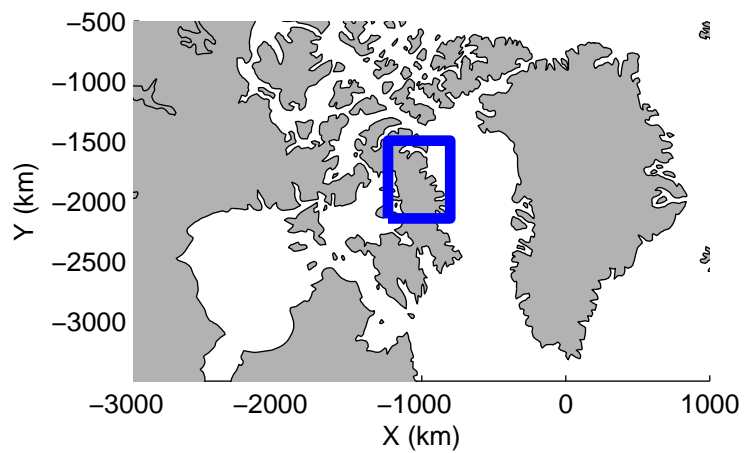
accum 2011_Greenland_P3: "Barnes Bylot" 20110512_01_031: 13:37:57.3 to 13:40:30.6 GPS






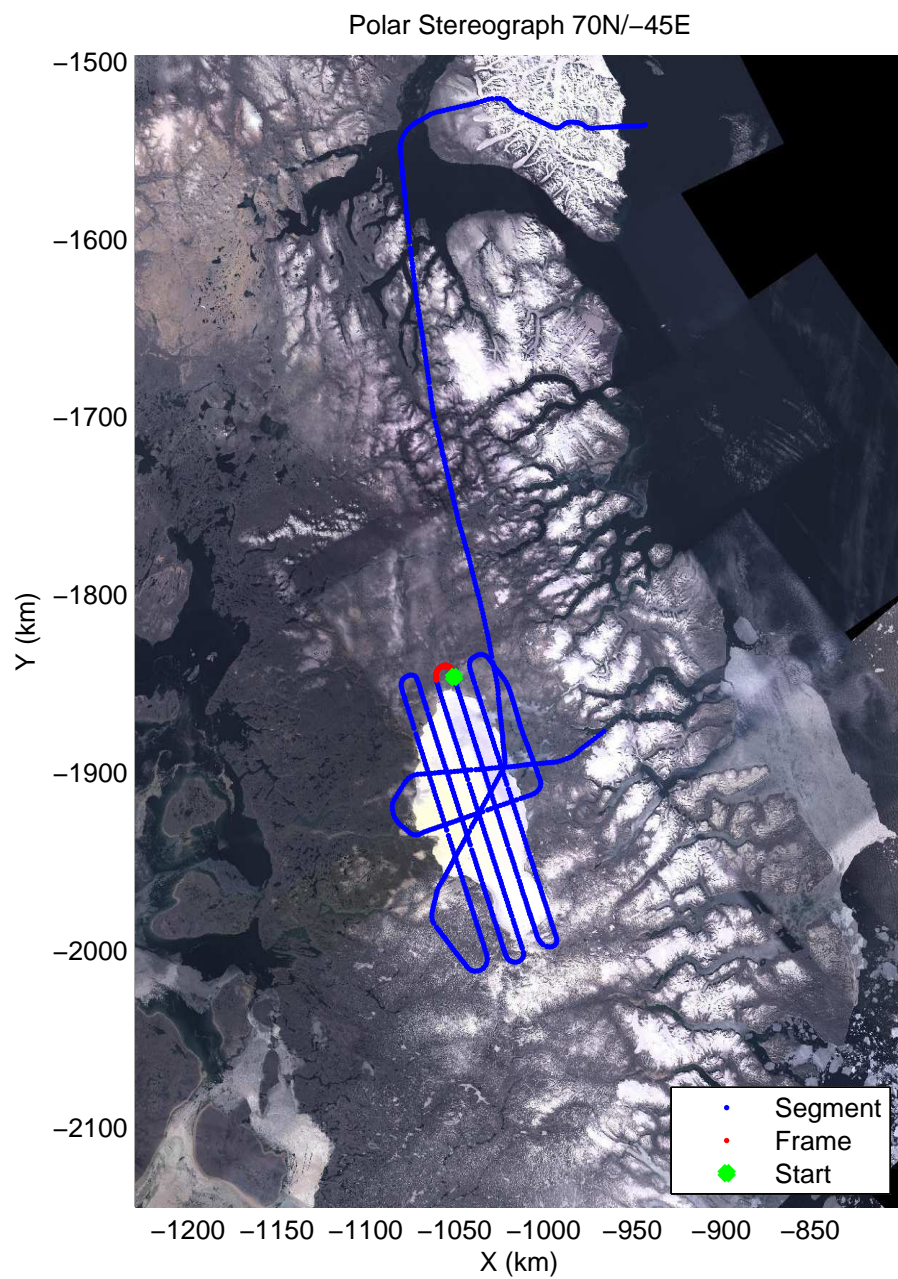

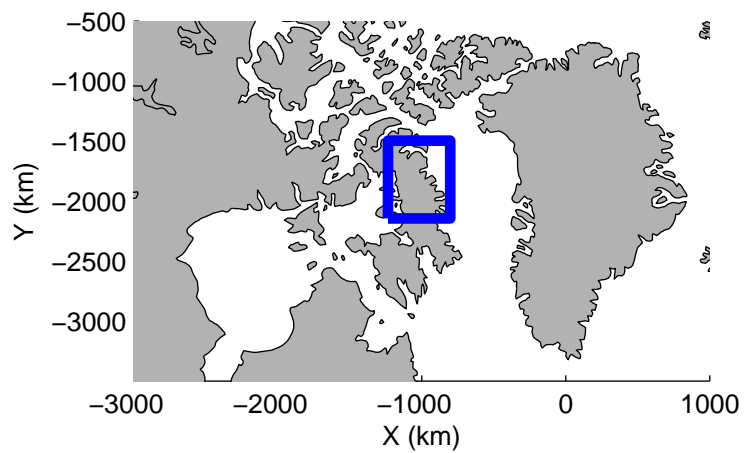
accum 2011_Greenland_P3: "Barnes Bylot" 20110512_01_032: 13:40:30.8 to 13:42:58.1 GPS






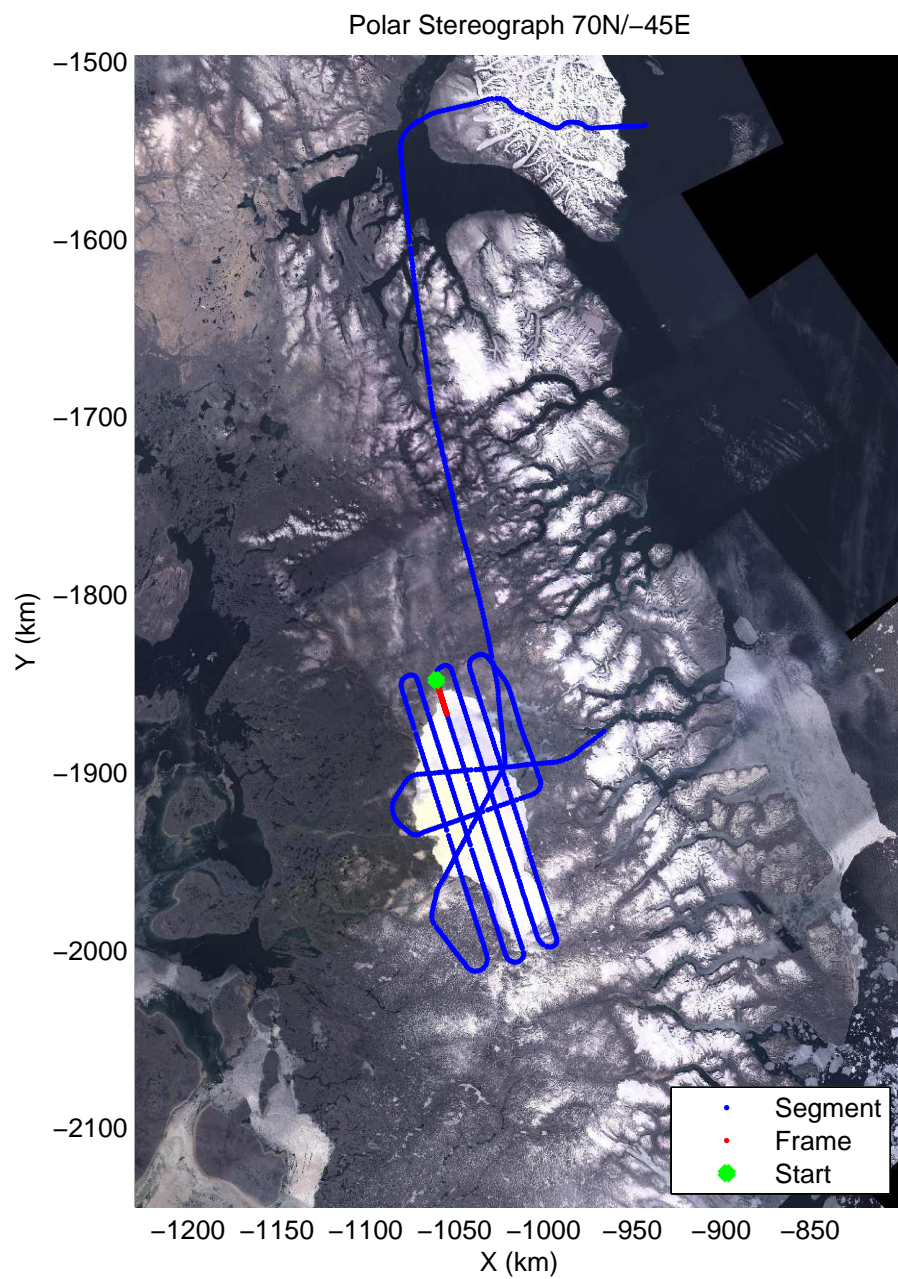

accum 2011_Greenland_P3: "Barnes Bylot" 20110512_01_033: 13:42:58.3 to 13:45:34.7 GPS






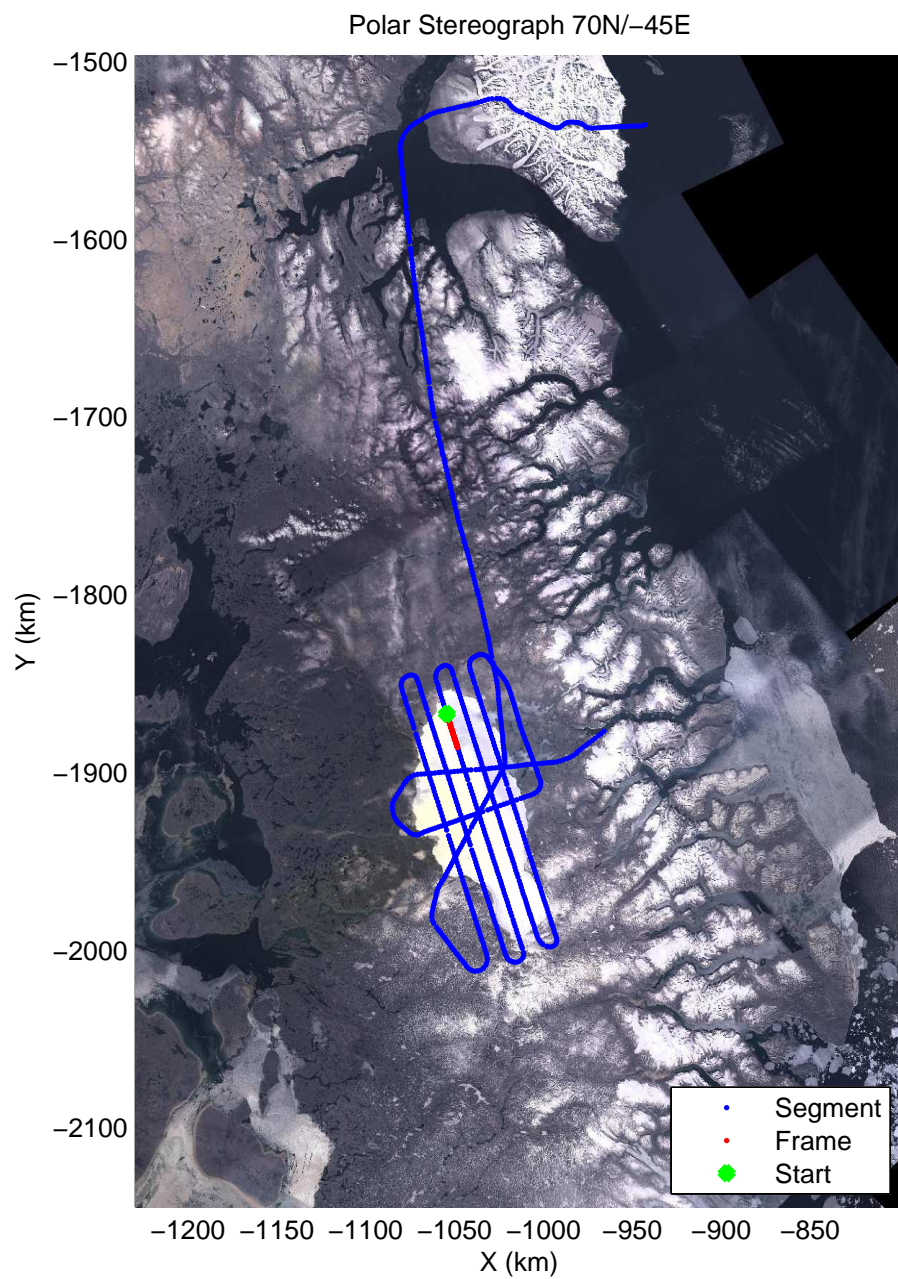

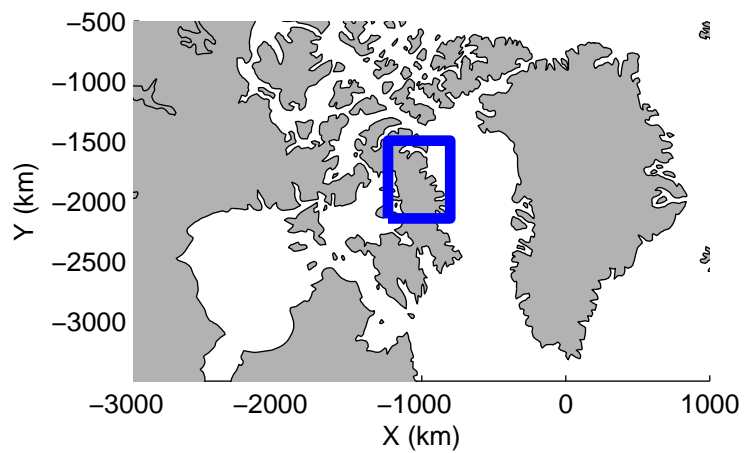
accum 2011_Greenland_P3: "Barnes Bylot" 20110512_01_034: 13:45:34.8 to 13:48:42.2 GPS






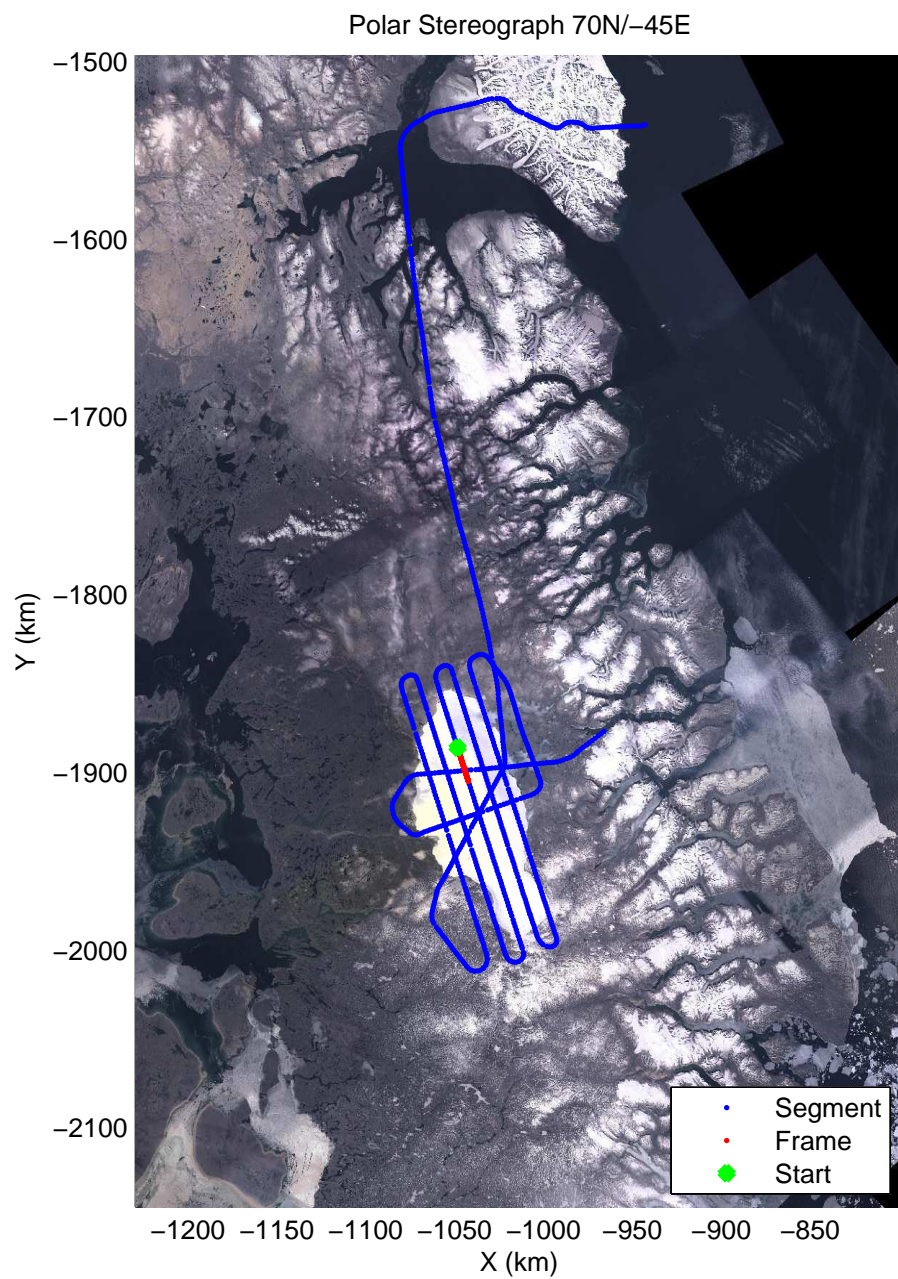

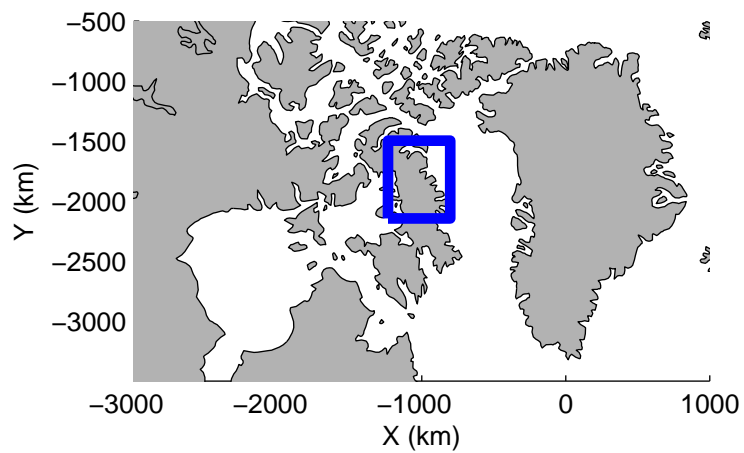
accum 2011_Greenland_P3: "Barnes Bylot" 20110512_01_035: 13:48:42.5 to 13:51:12.5 GPS






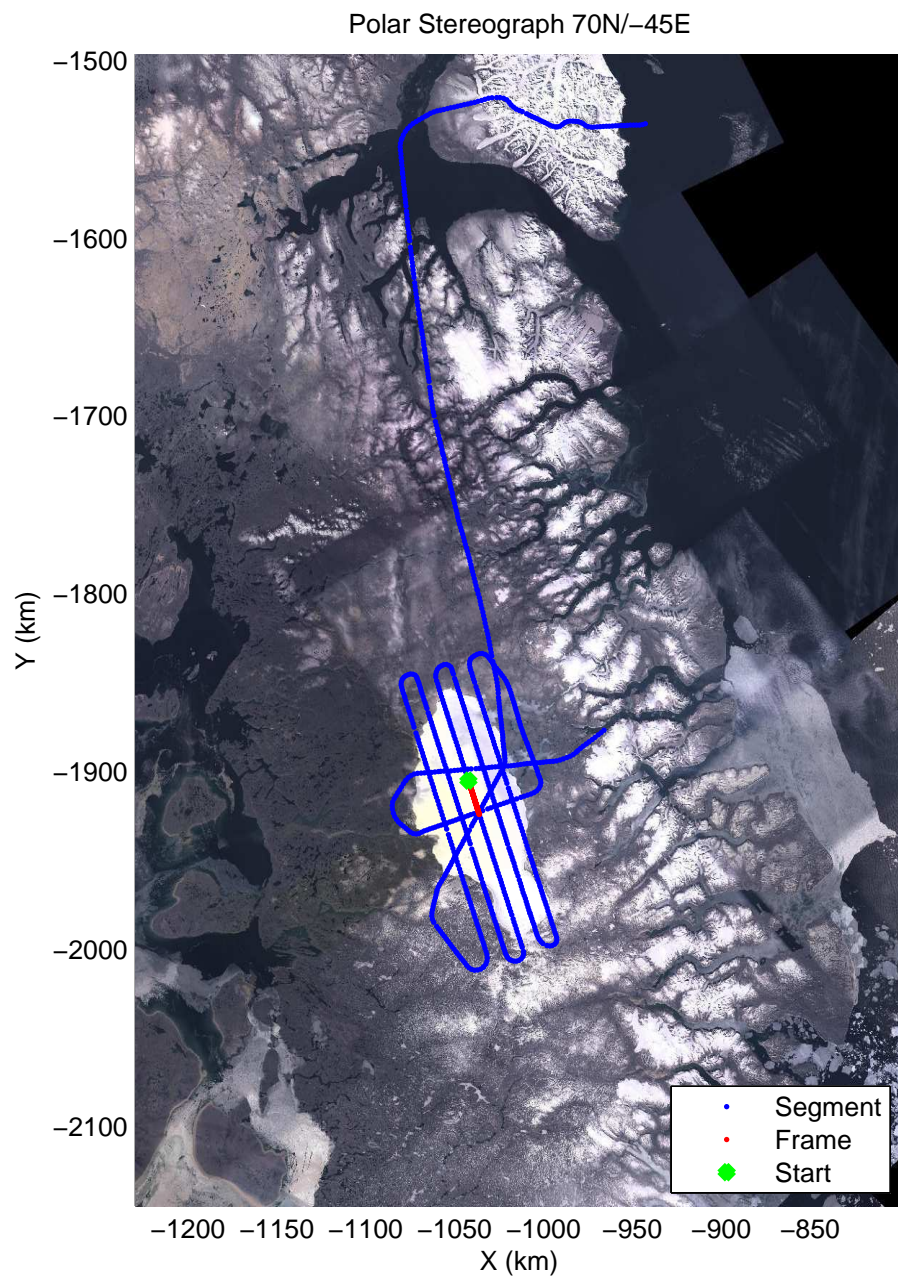

accum 2011_Greenland_P3: "Barnes Bylot" 20110512_01_036: 13:51:12.7 to 13:53:41.1 GPS






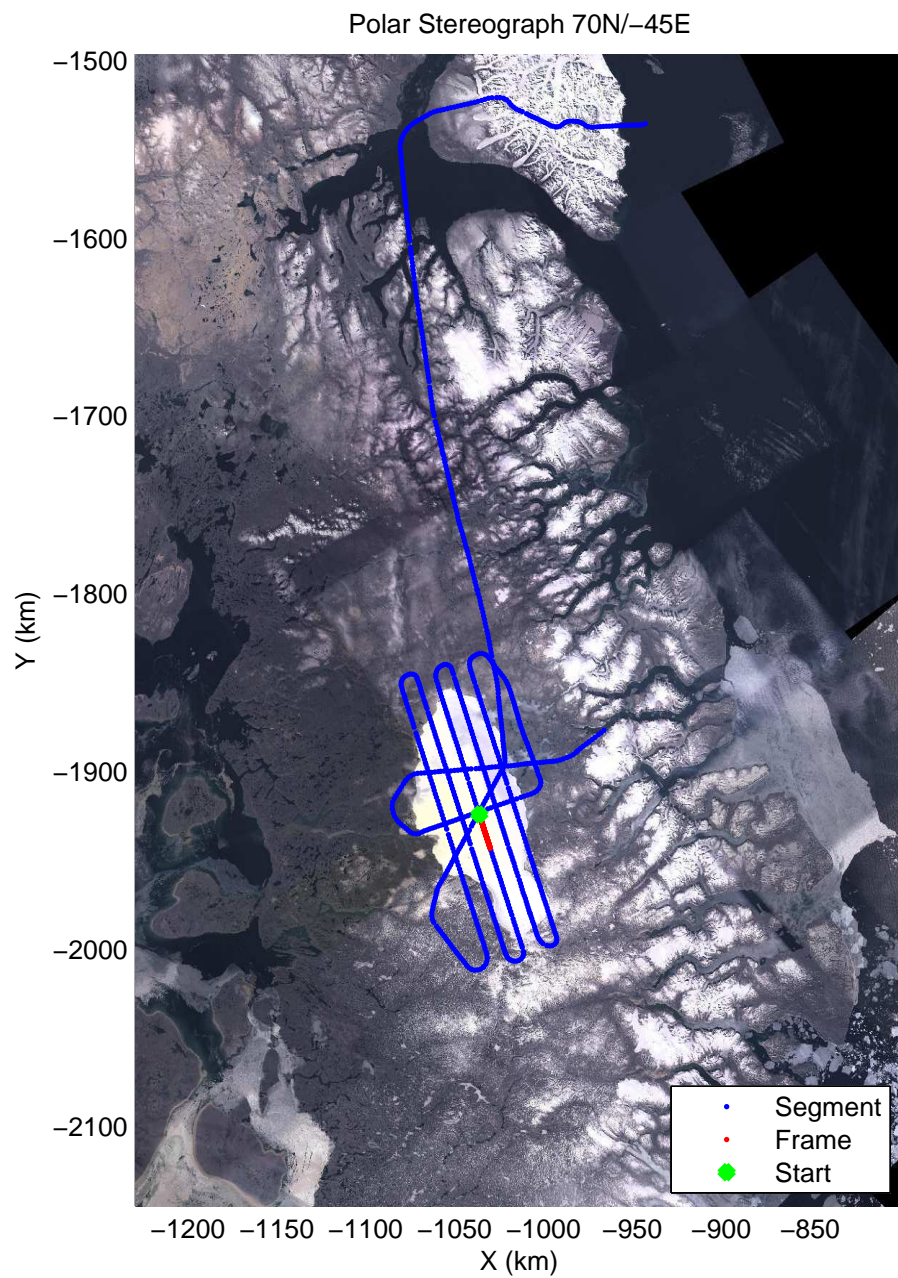
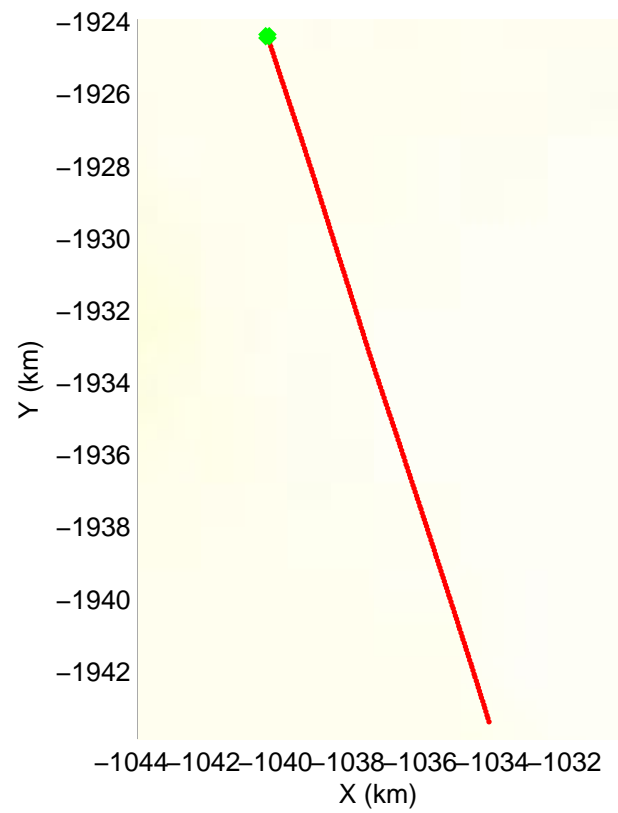
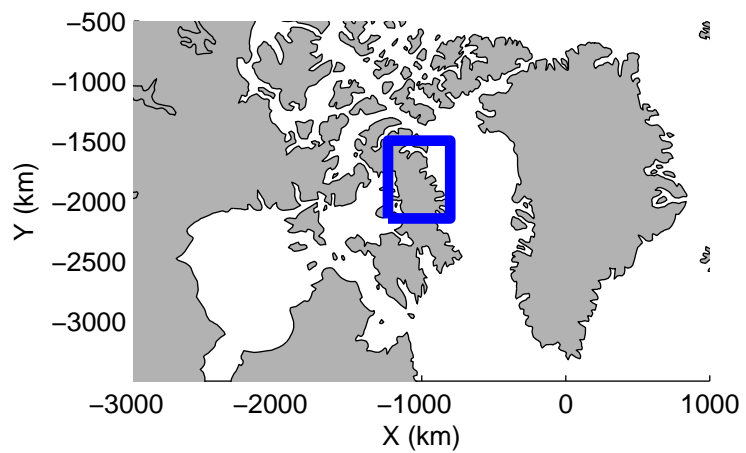
accum 2011_Greenland_P3: "Barnes Bylot" 20110512_01_037: 13:53:41.3 to 13:56:04.7 GPS






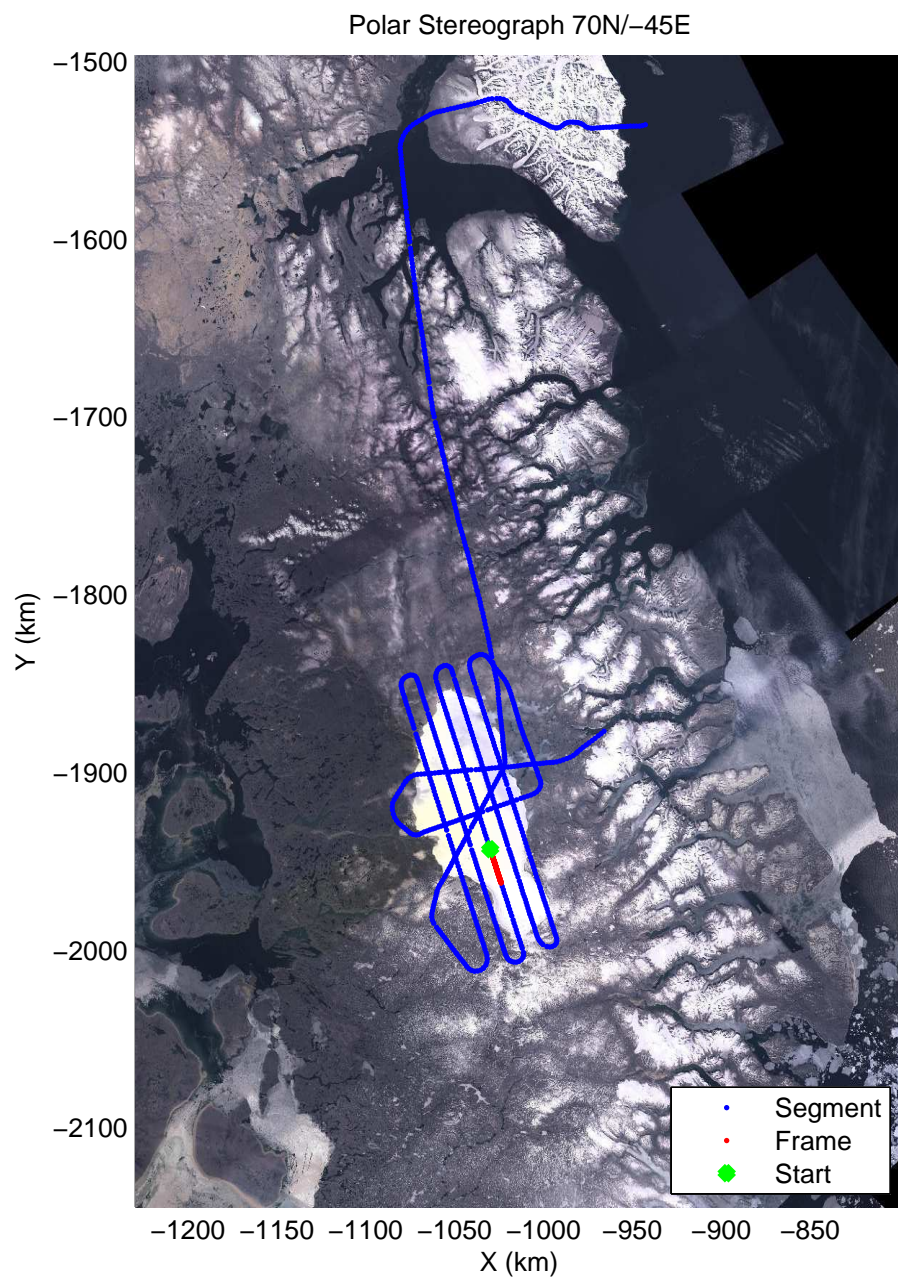

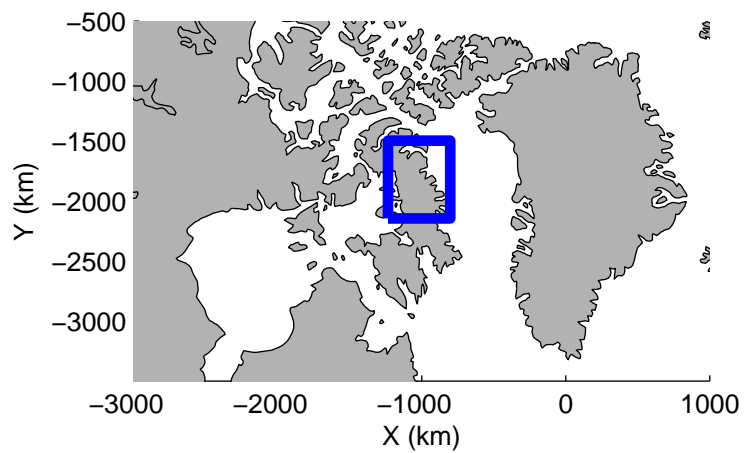
accum 2011_Greenland_P3: "Barnes Bylot" 20110512_01_038: 13:56:04.9 to 13:58:25.8 GPS






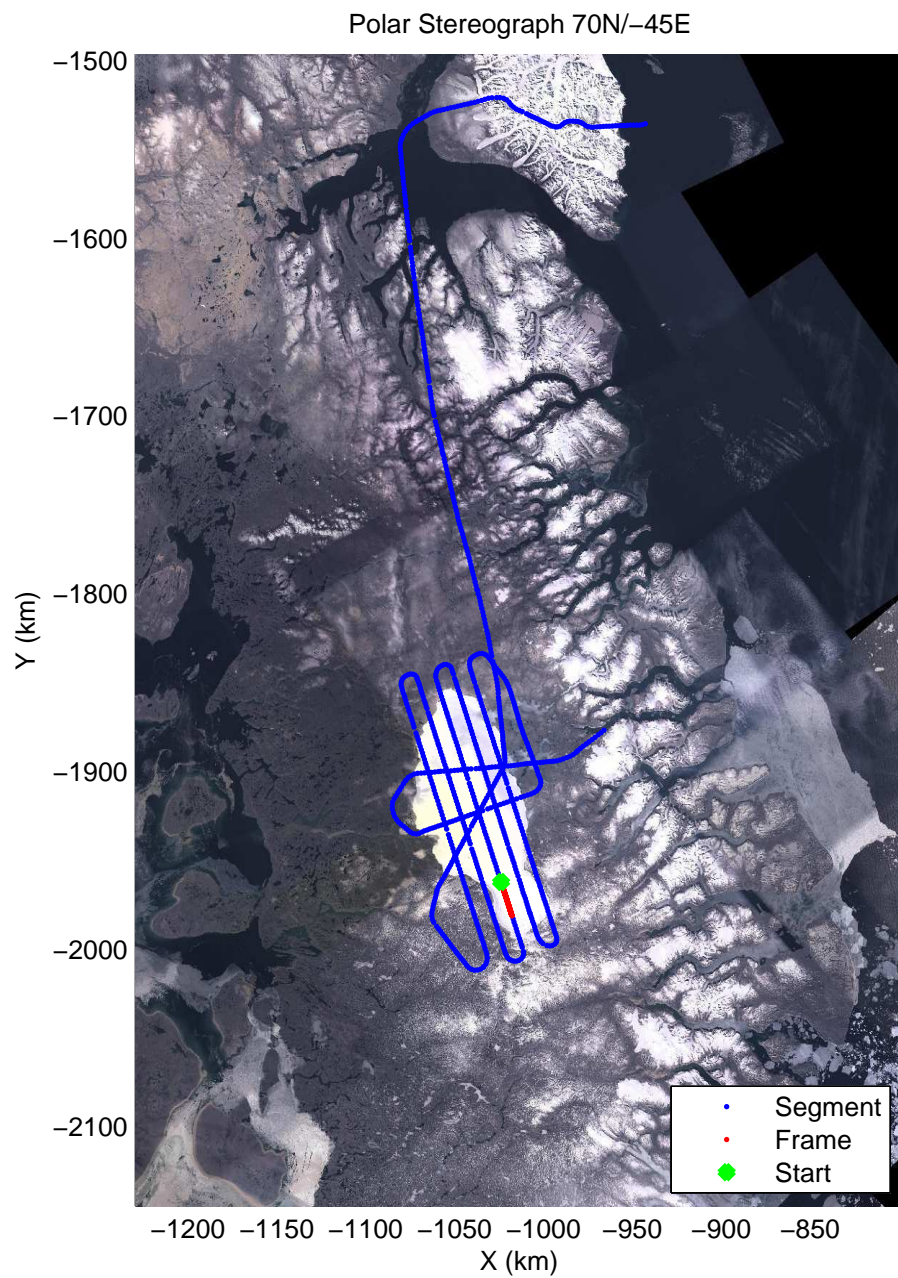
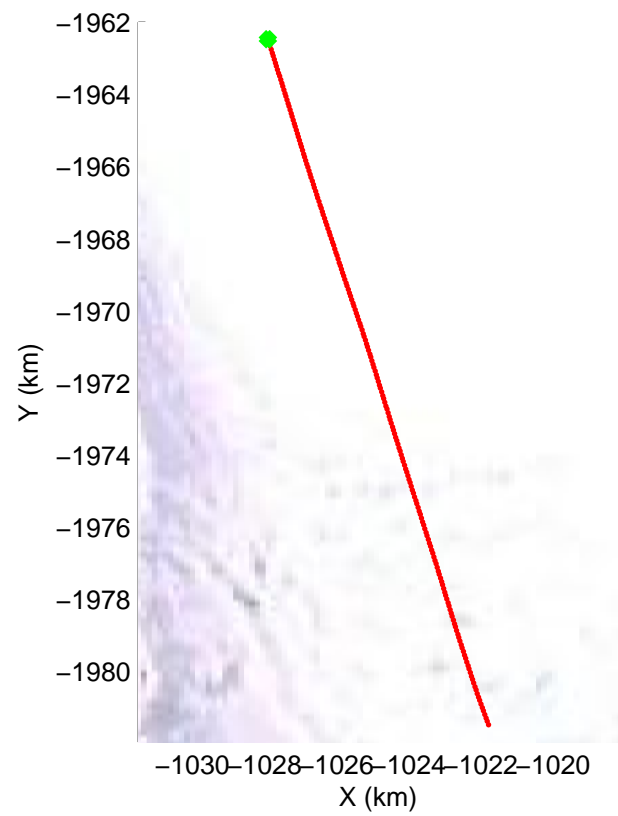
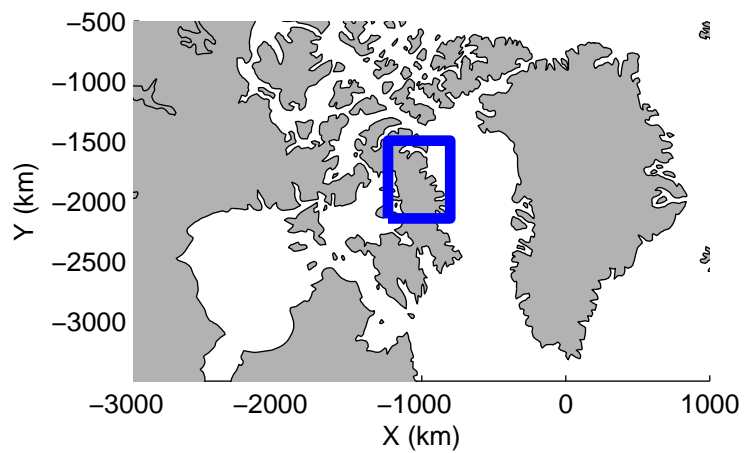
accum 2011_Greenland_P3: "Barnes Bylot" 20110512_01_039: 13:58:25.9 to 14:00:50.1 GPS






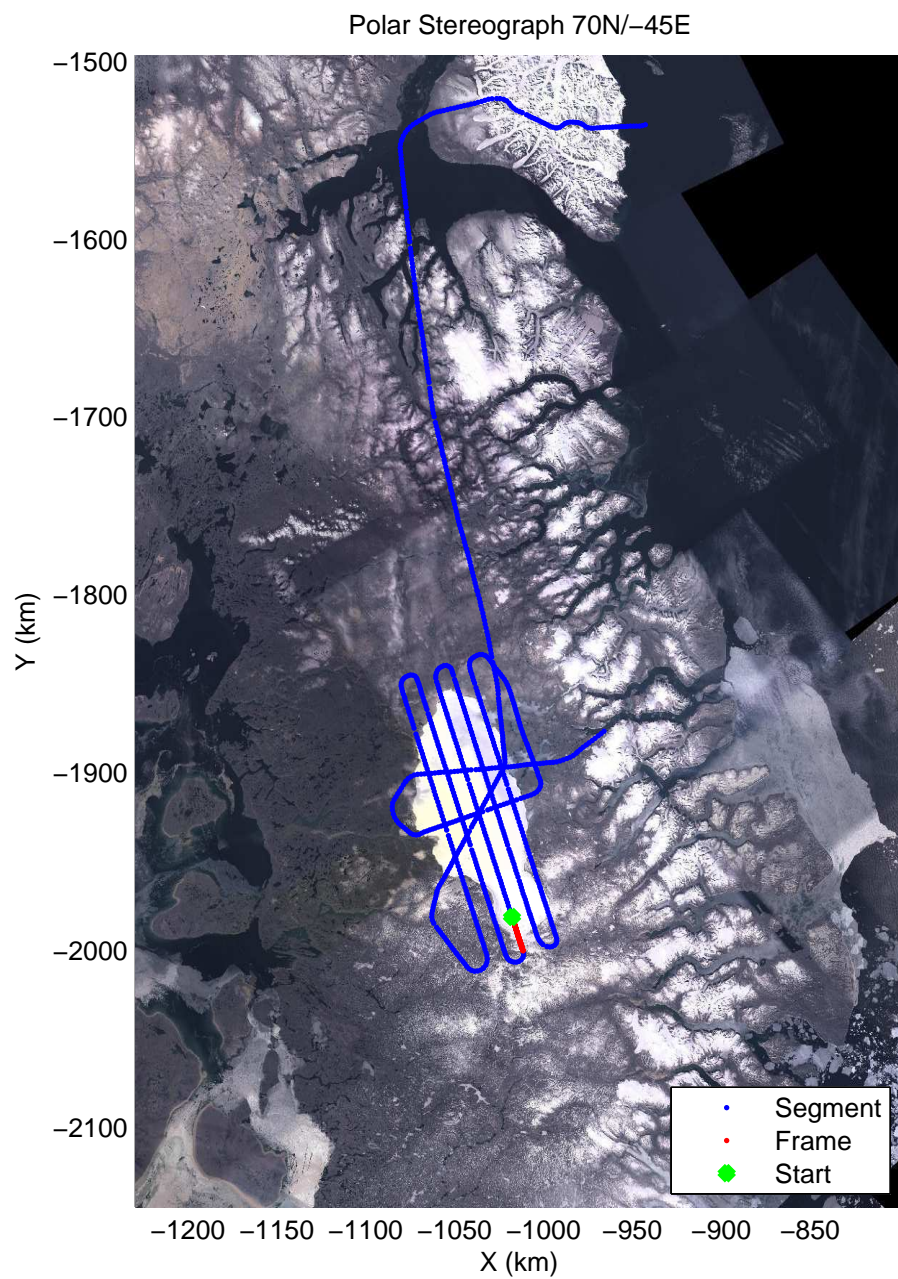

accum 2011_Greenland_P3: "Barnes Bylot" 20110512_01_040: 14:00:50.3 to 14:03:15.1 GPS






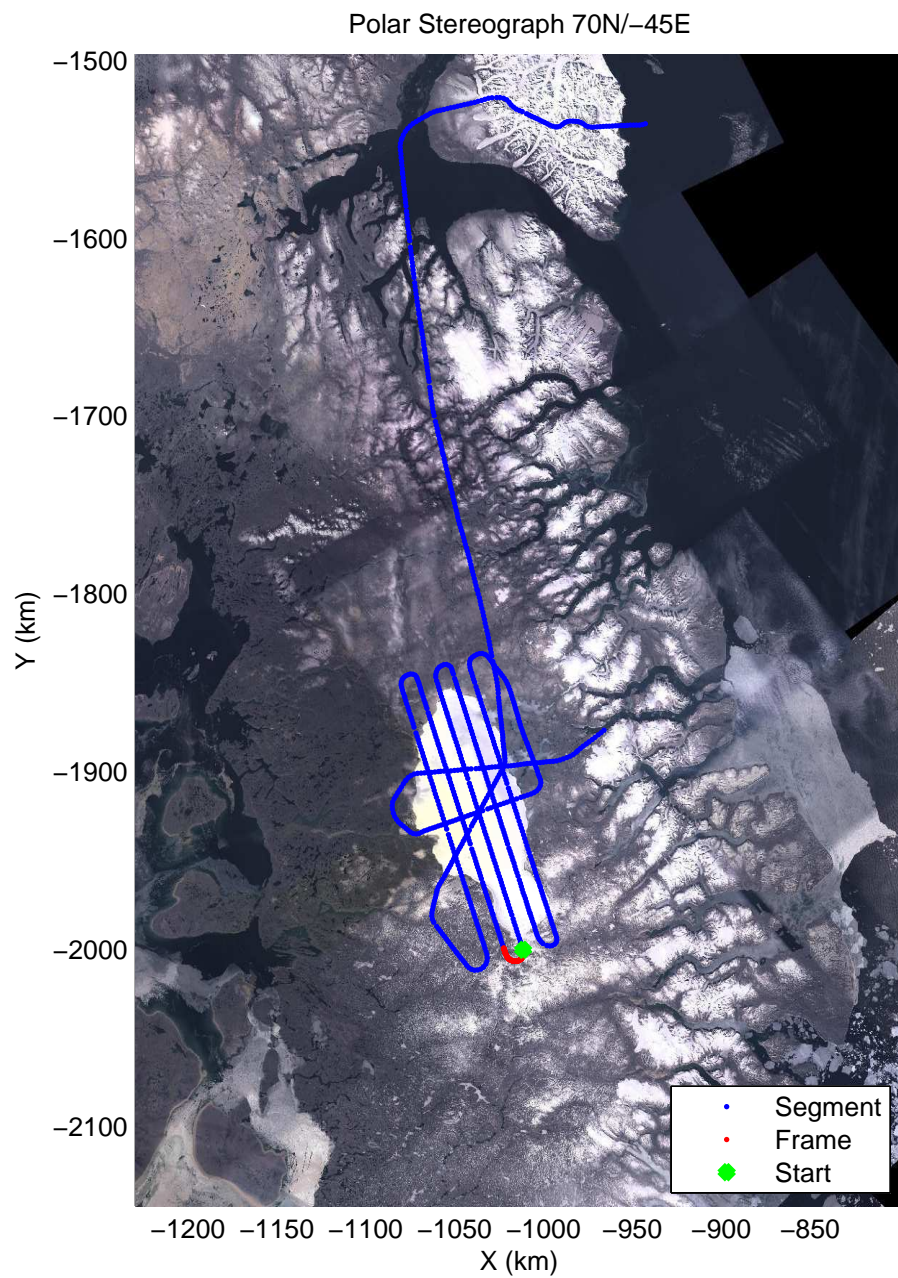

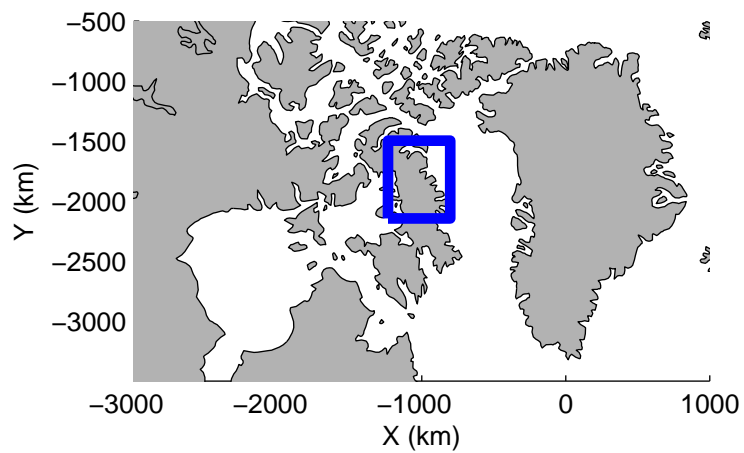
accum 2011_Greenland_P3: "Barnes Bylot" 20110512_01_041: 14:03:15.3 to 14:05:39.6 GPS






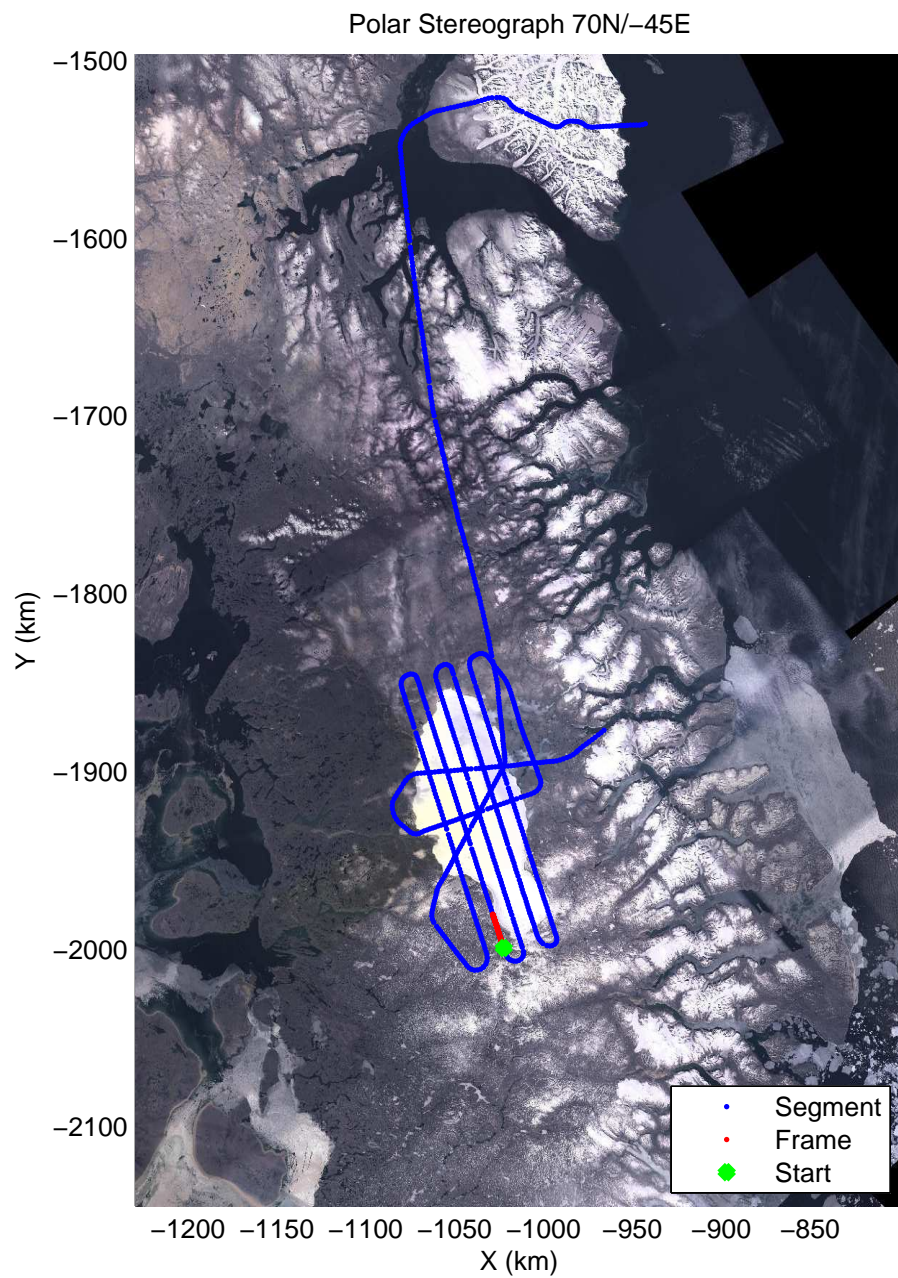

accum 2011_Greenland_P3: "Barnes Bylot" 20110512_01_042: 14:05:39.8 to 14:08:09.2 GPS






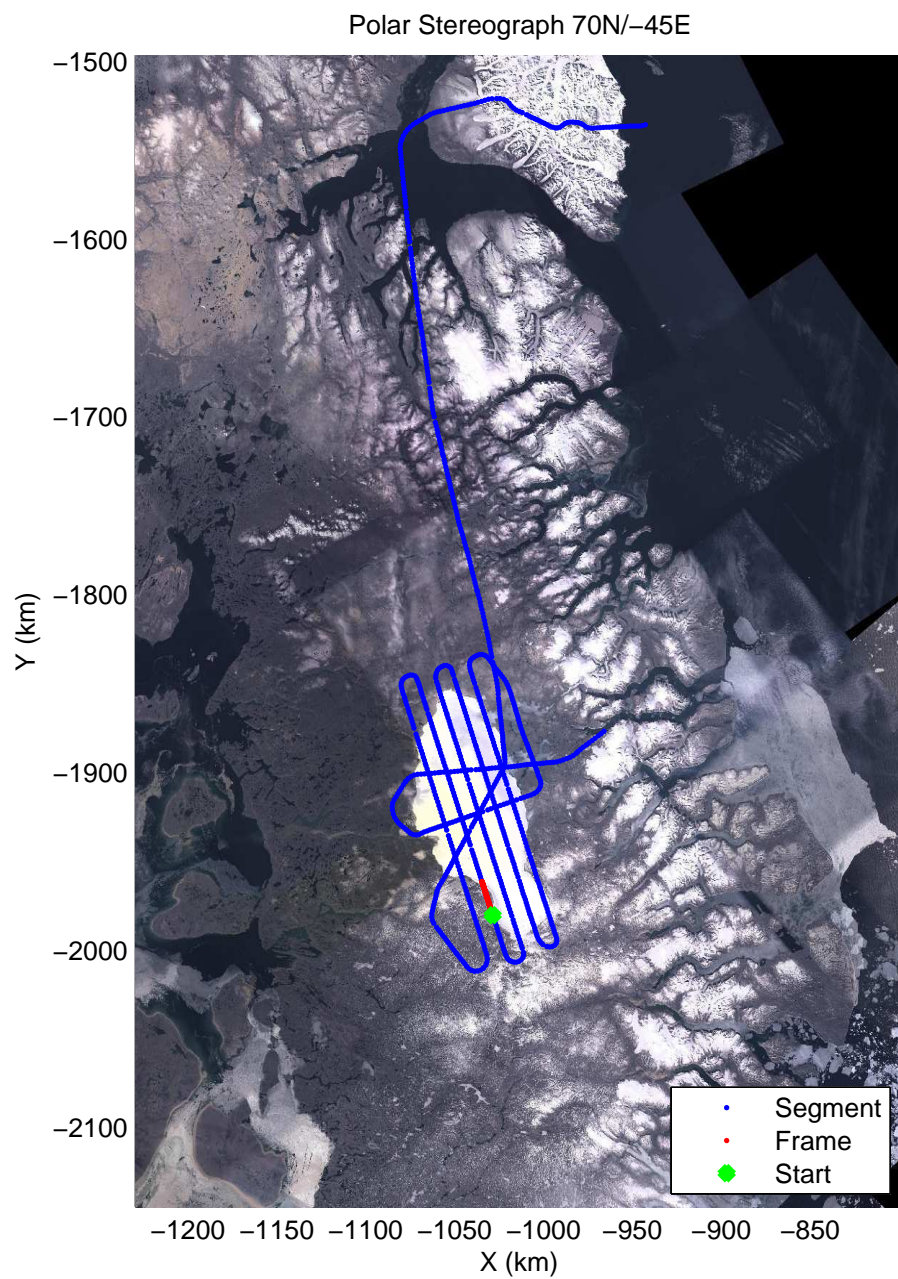
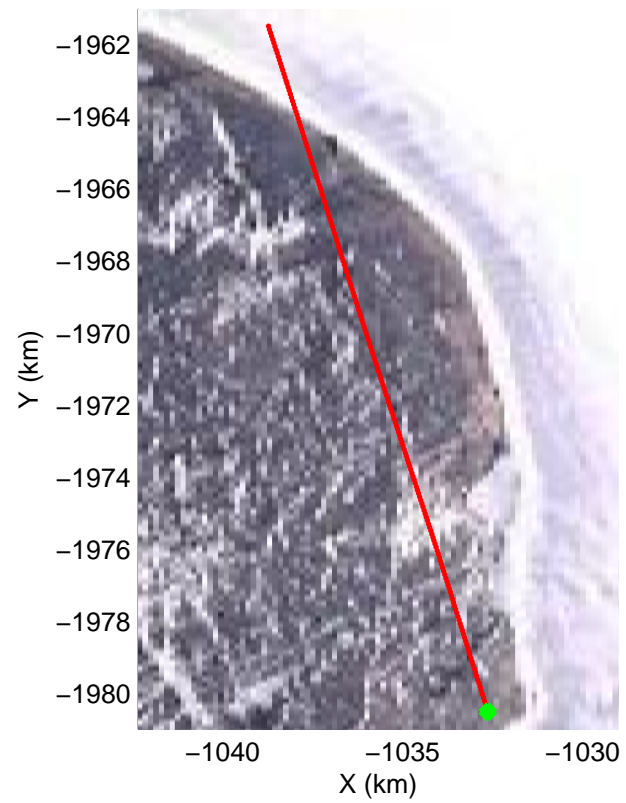
accum 2011_Greenland_P3: "Barnes Bylot" 20110512_01_043: 14:08:09.4 to 14:11:20.9 GPS






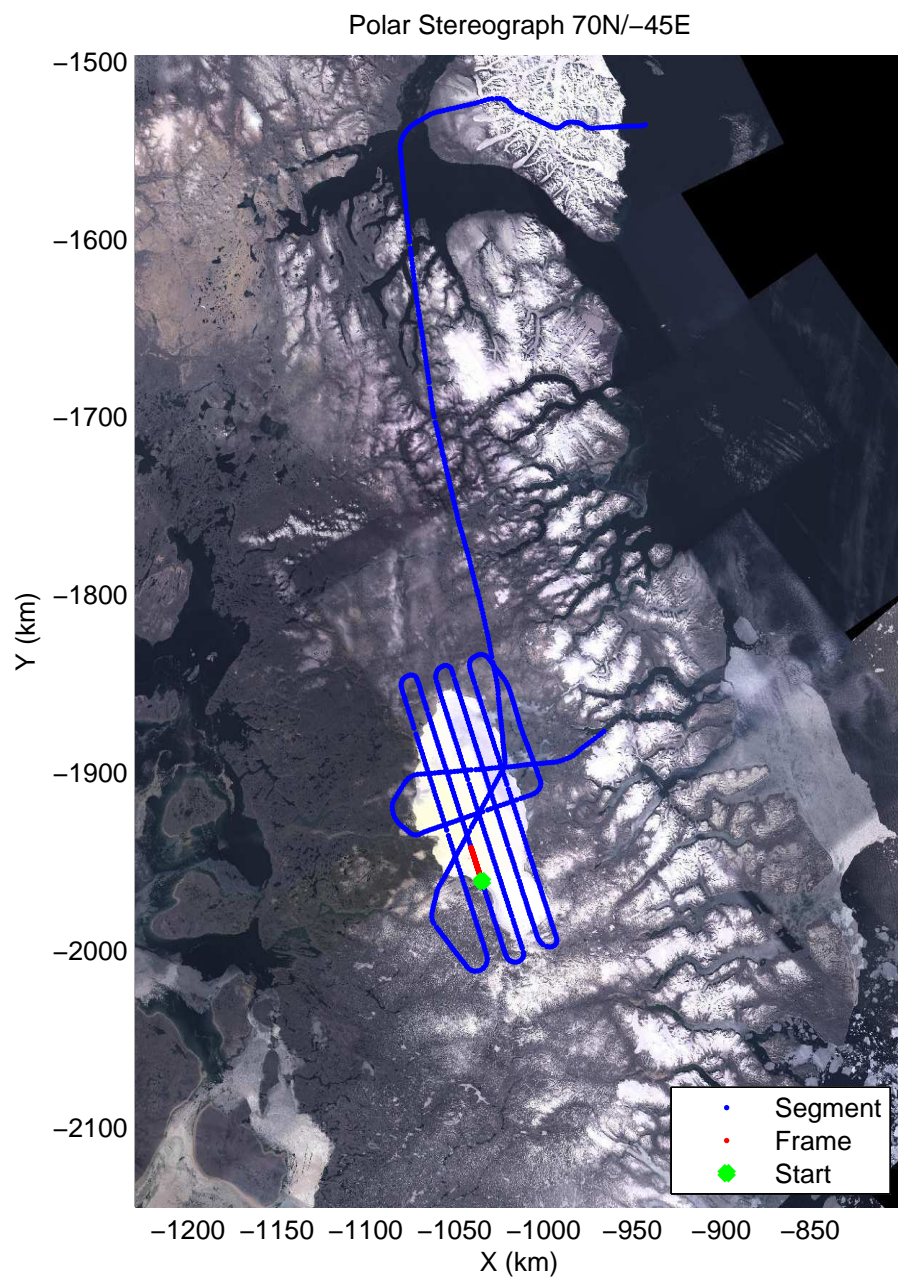
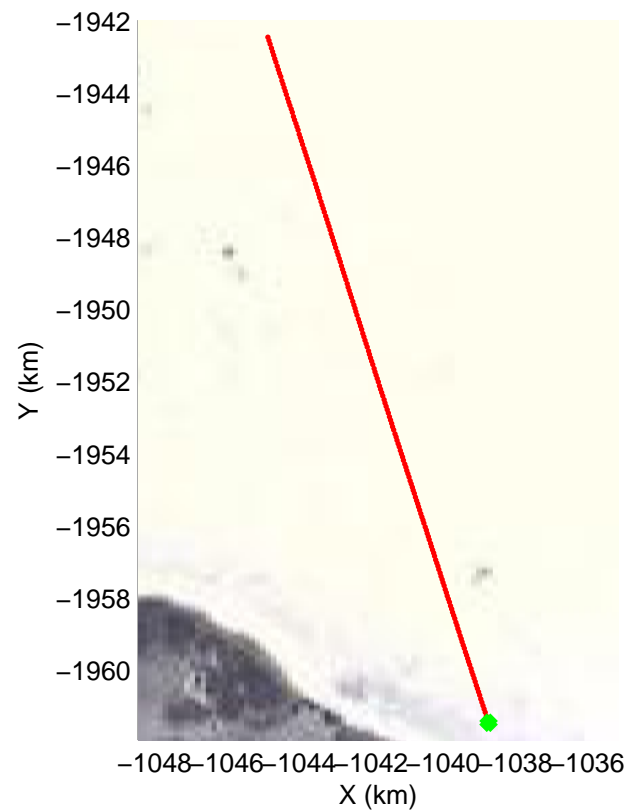
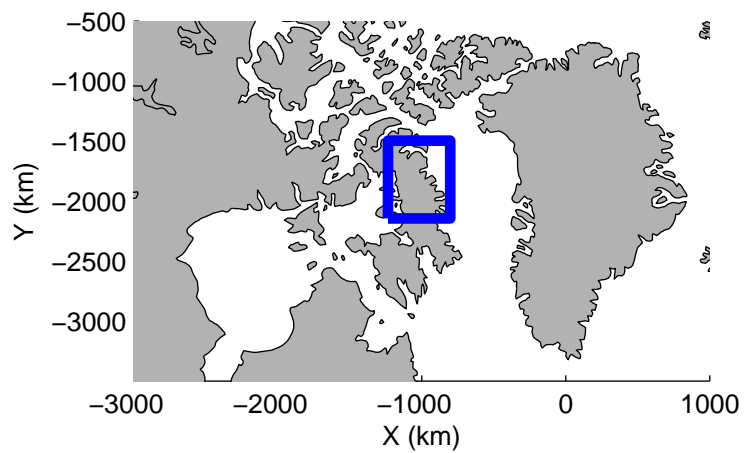
accum 2011_Greenland_P3: "Barnes Bylot" 20110512_01_044: 14:11:21.0 to 14:14:00.4 GPS






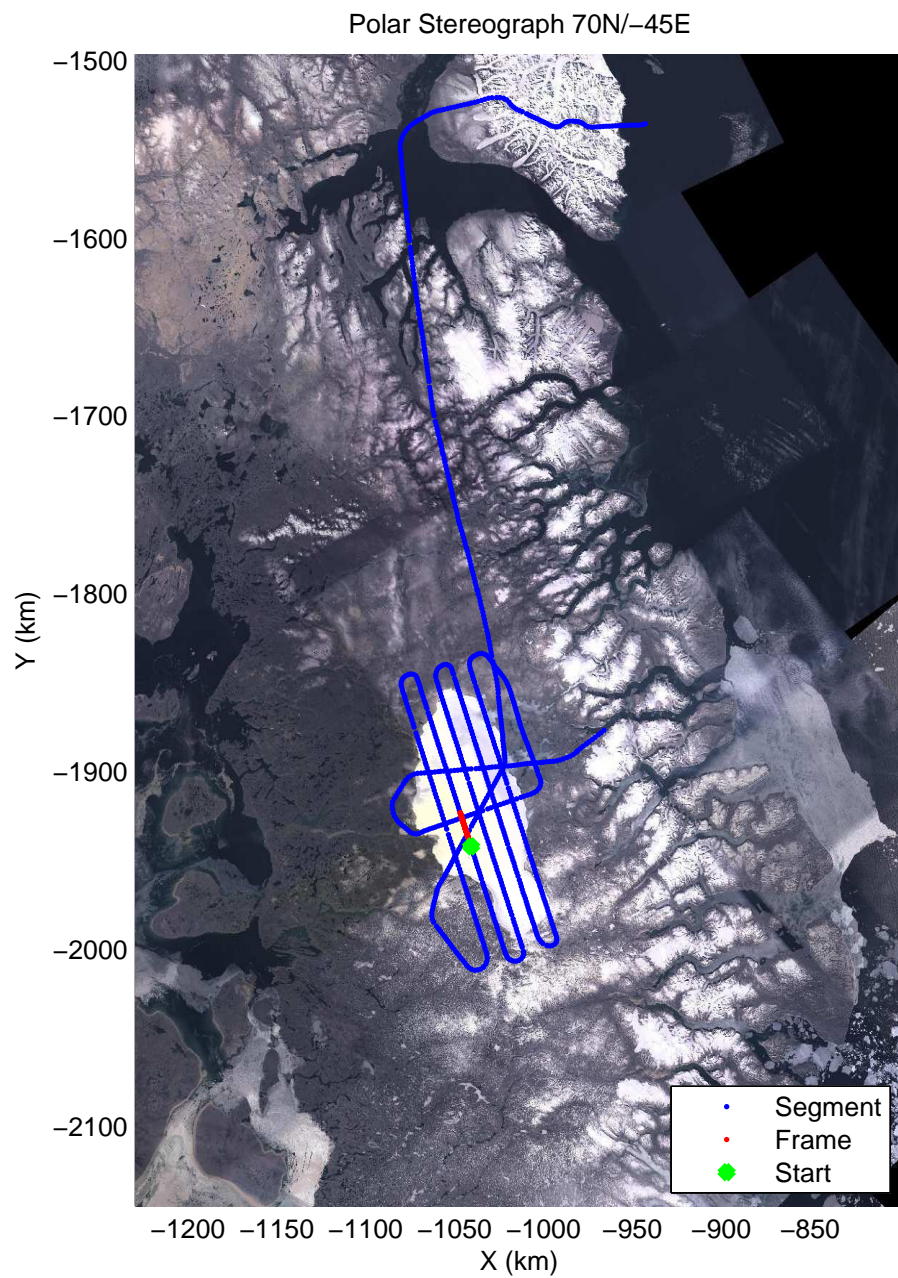
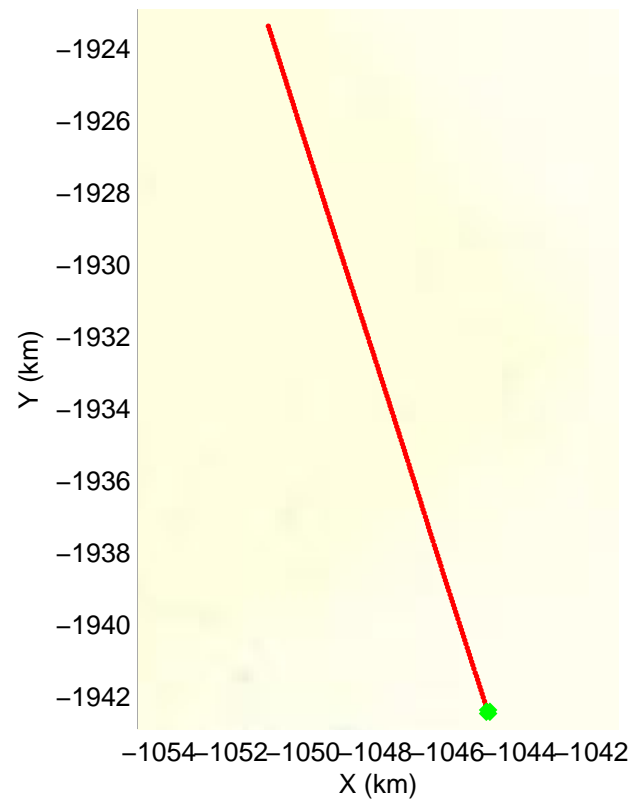
accum 2011_Greenland_P3: "Barnes Bylot" 20110512_01_045: 14:14:00.6 to 14:16:32.6 GPS






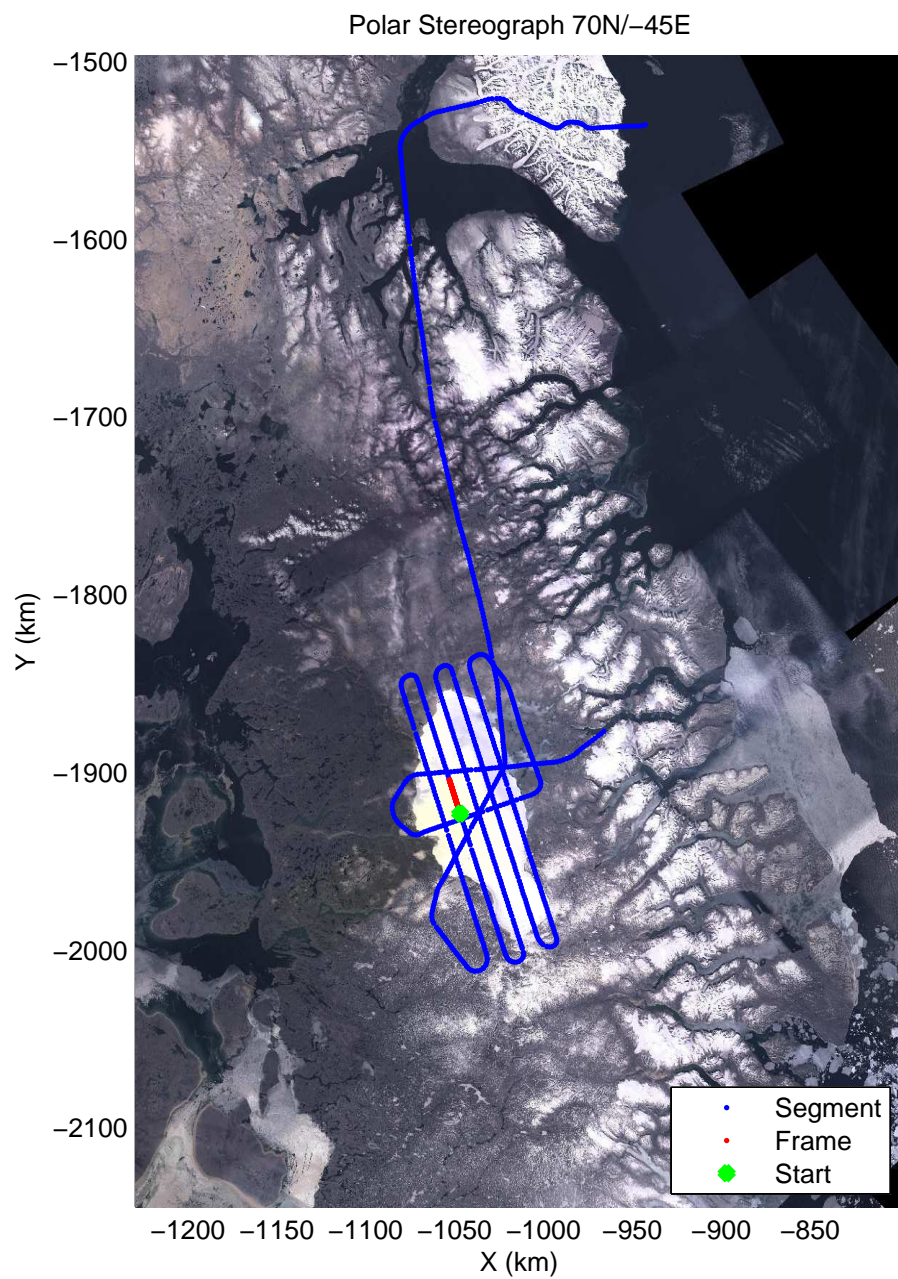
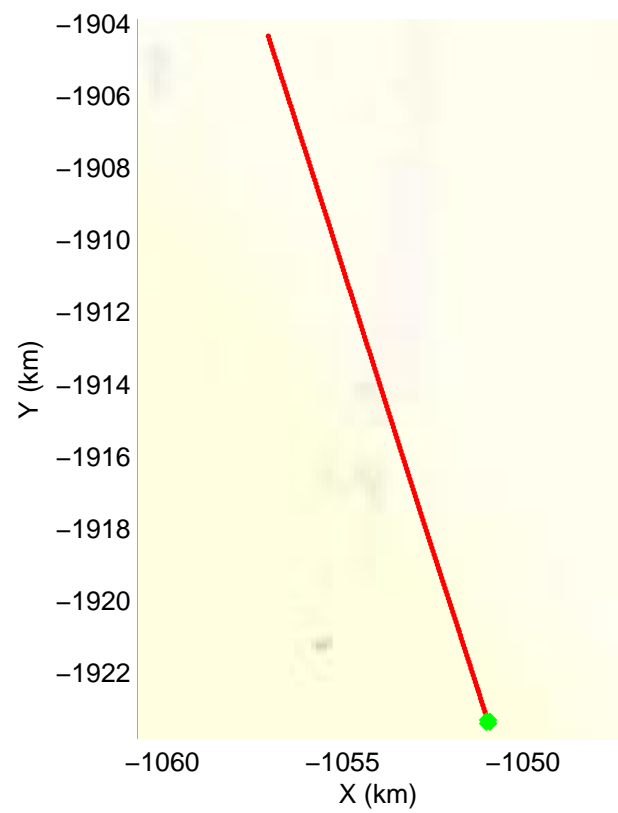
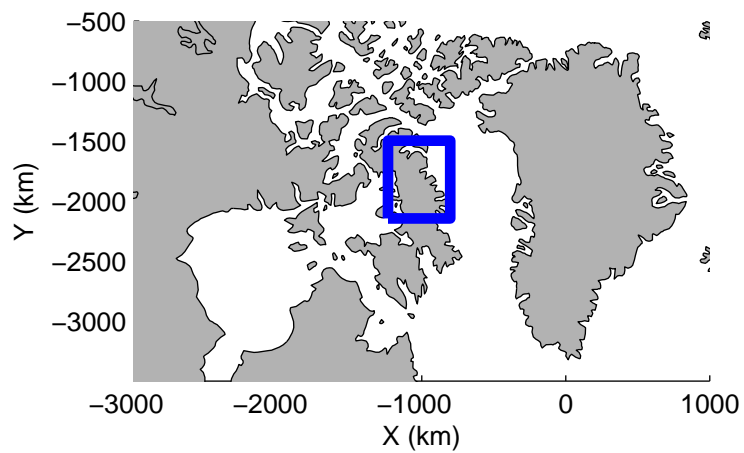
accum 2011_Greenland_P3: "Barnes Bylot" 20110512_01_046: 14:16:32.8 to 14:19:11.0 GPS






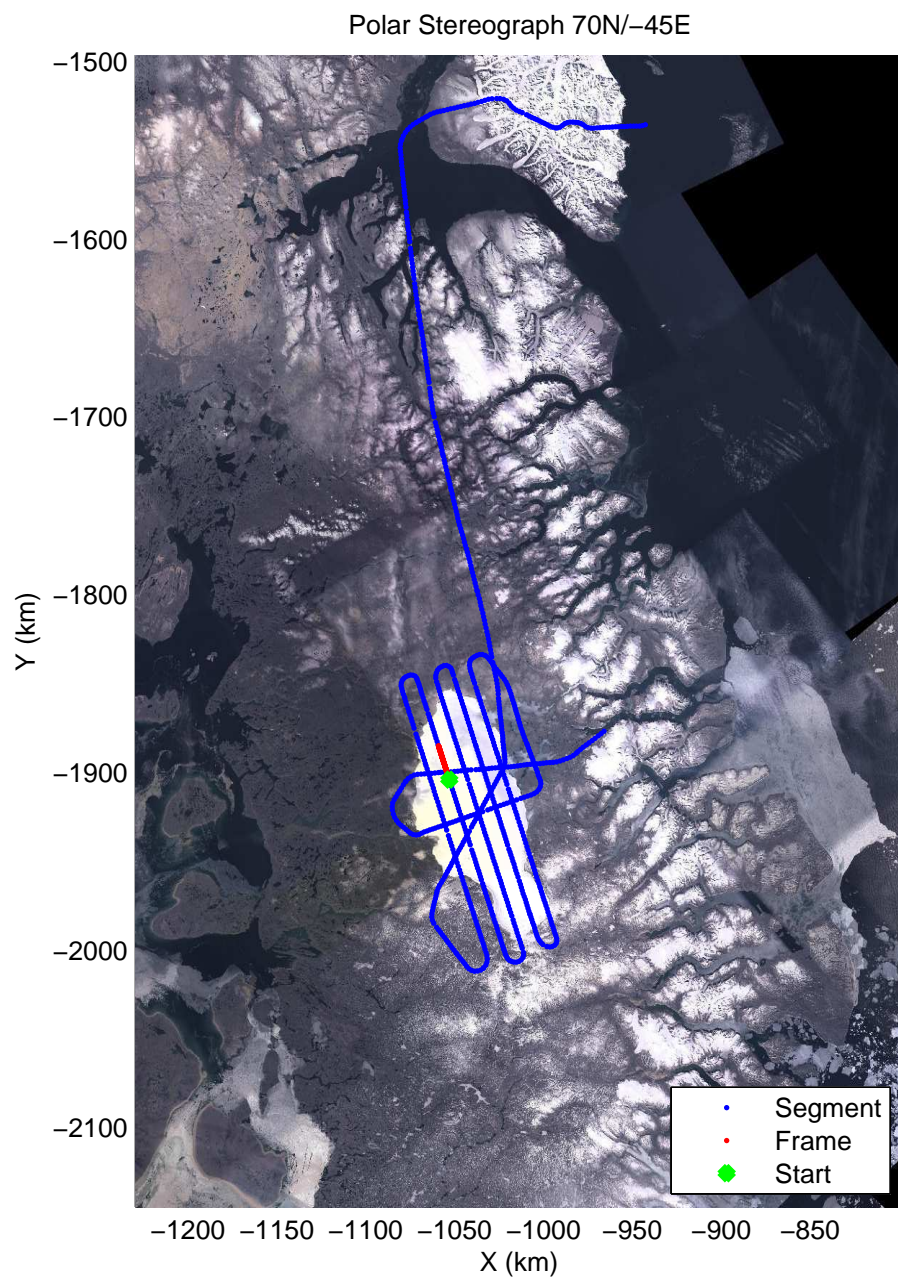
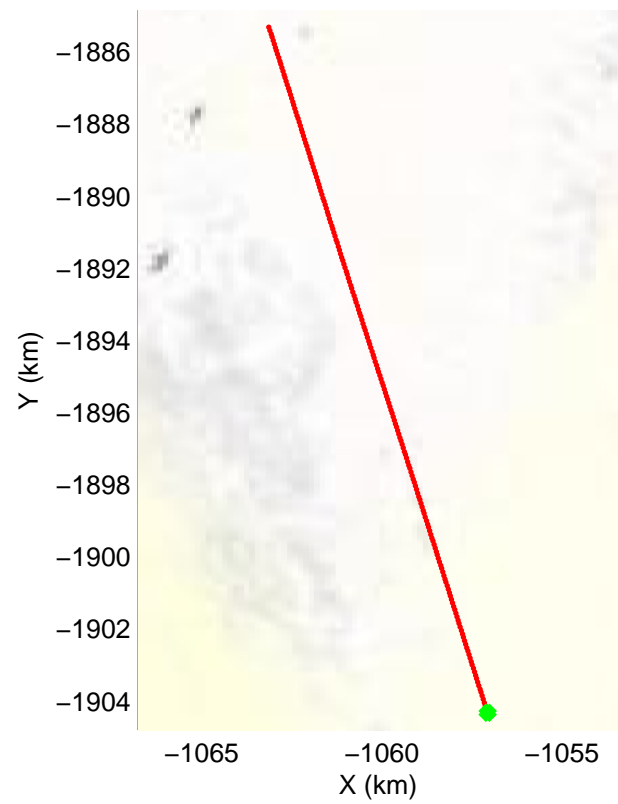
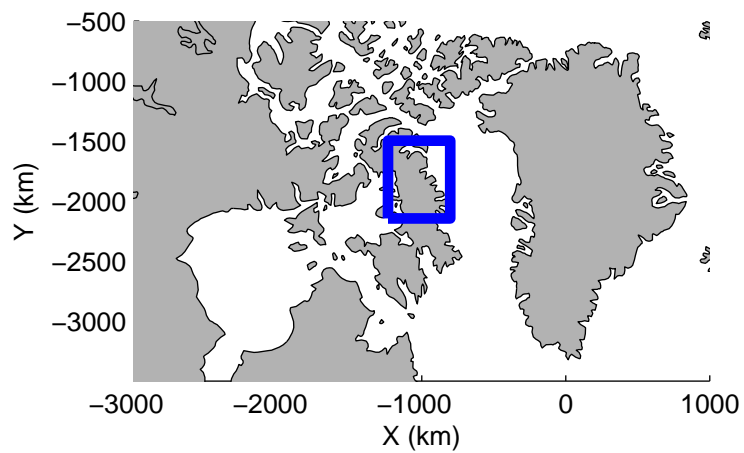
accum 2011_Greenland_P3: "Barnes Bylot" 20110512_01_047: 14:19:11.2 to 14:21:47.5 GPS






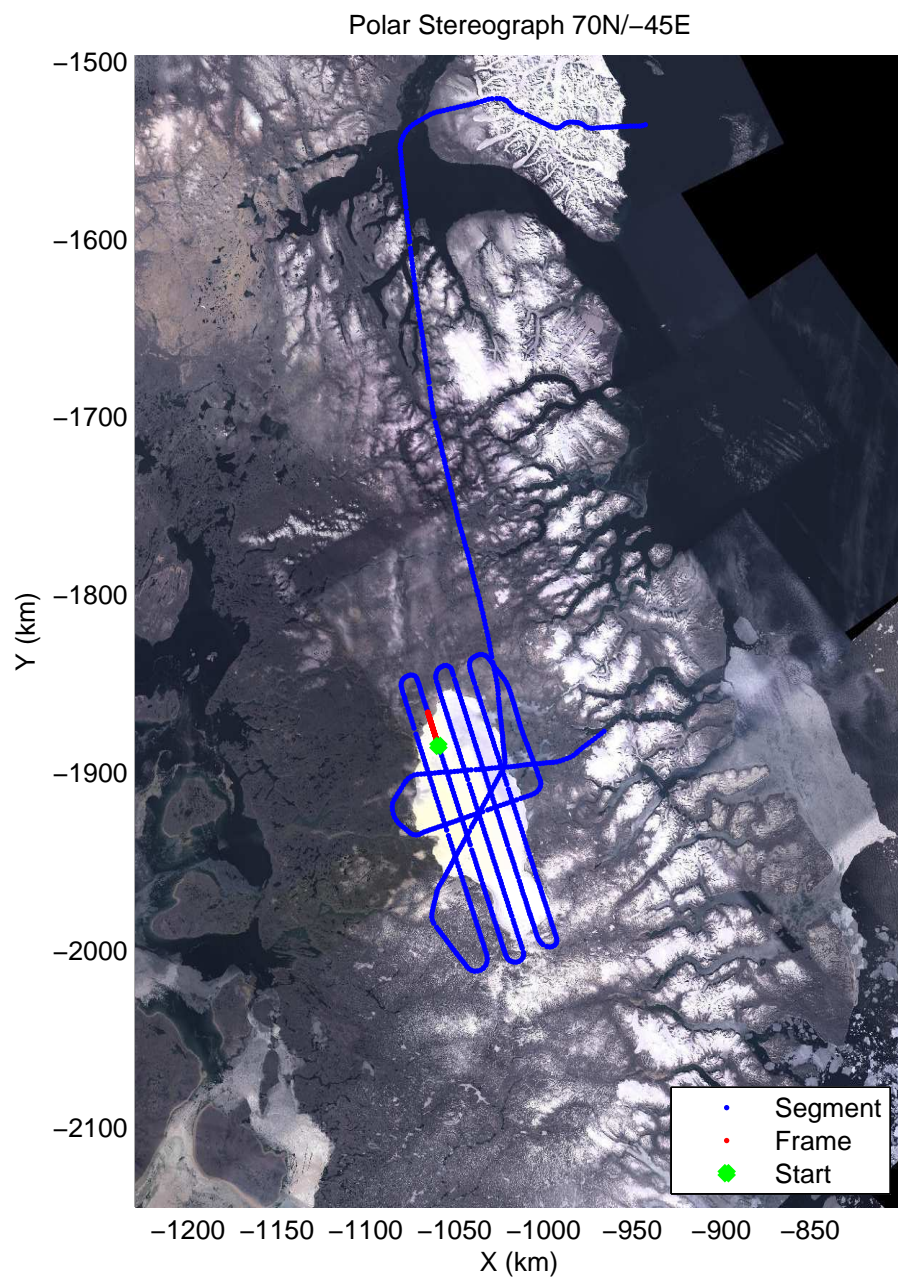

accum 2011_Greenland_P3: "Barnes Bylot" 20110512_01_048: 14:21:47.6 to 14:24:19.0 GPS






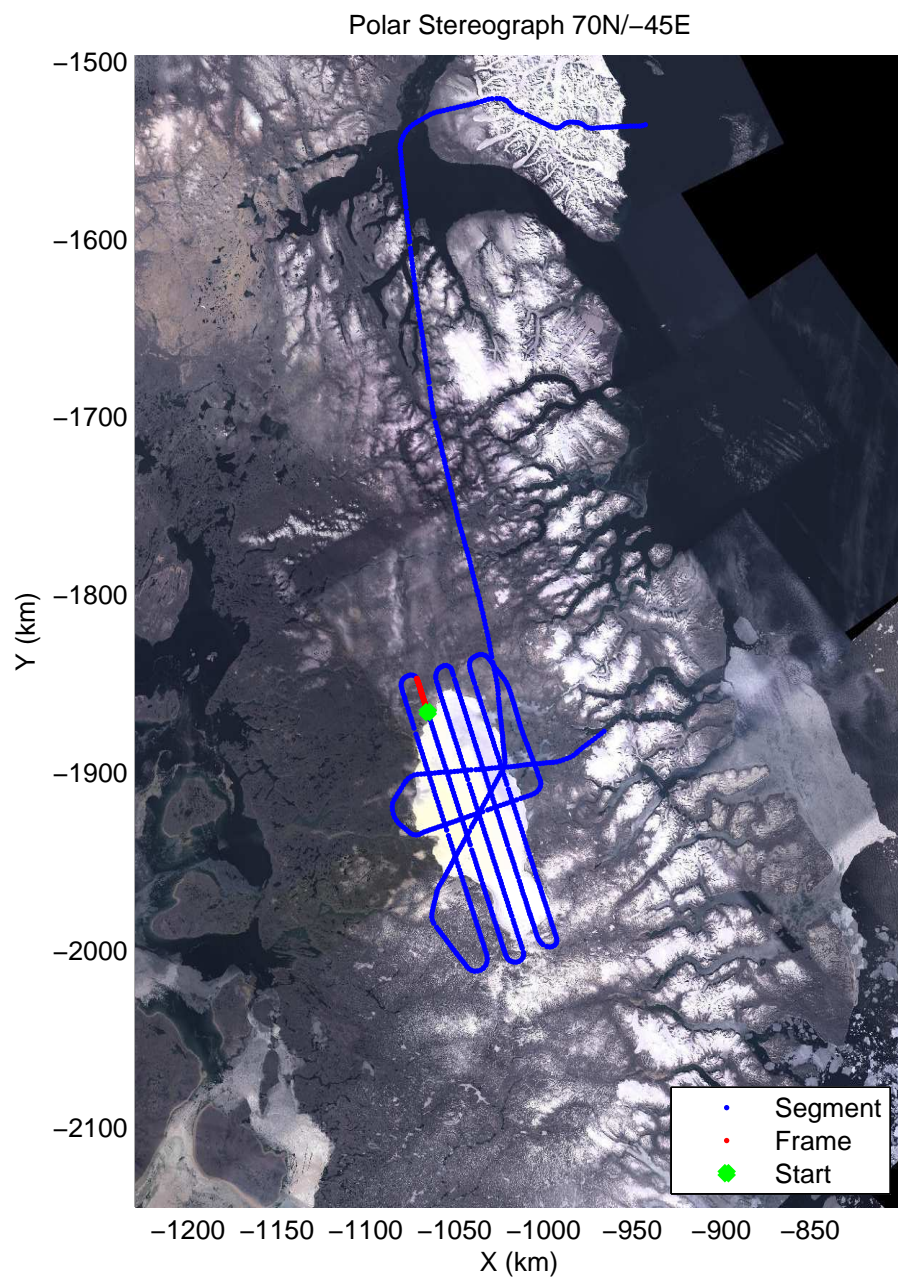

accum 2011_Greenland_P3: "Barnes Bylot" 20110512_01_049: 14:24:19.3 to 14:26:45.8 GPS






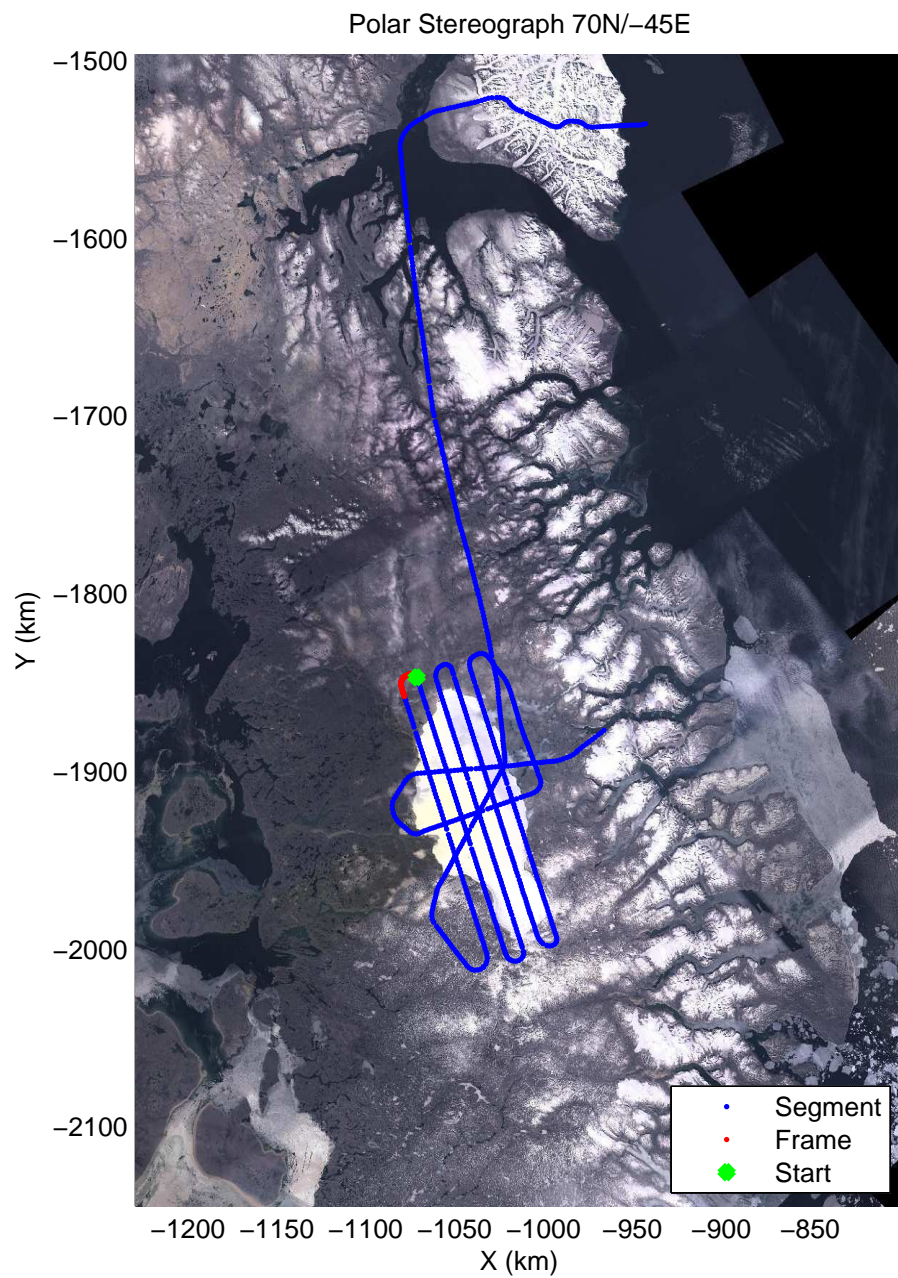

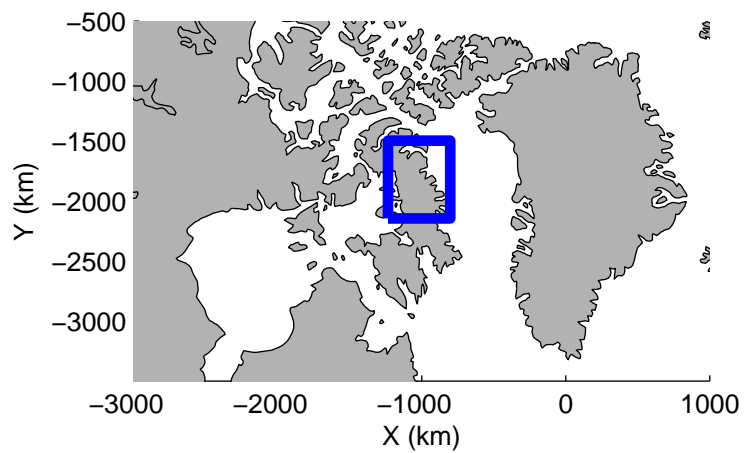
accum 2011_Greenland_P3: "Barnes Bylot" 20110512_01_050: 14:26:46.0 to 14:29:19.8 GPS






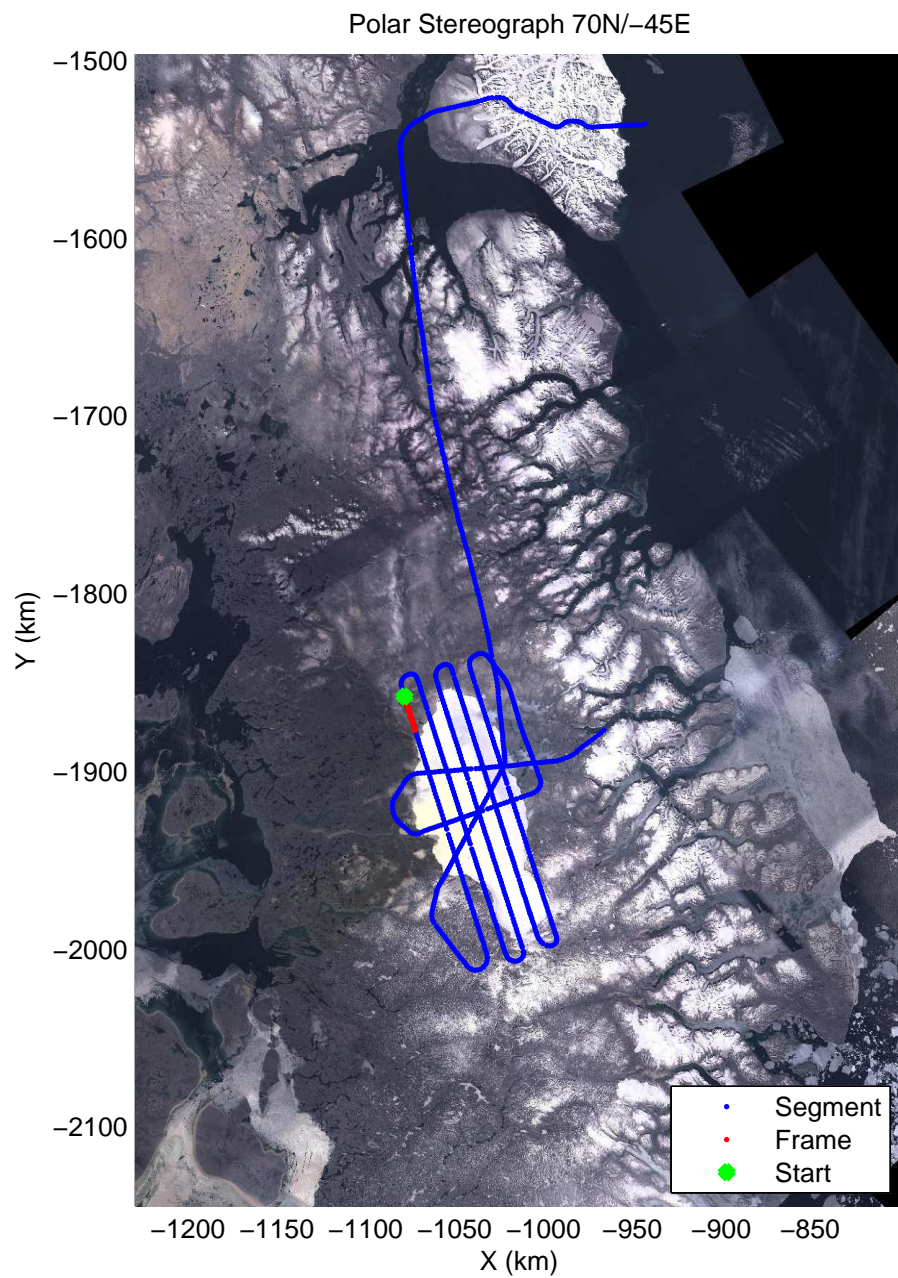

accum 2011_Greenland_P3: "Barnes Bylot" 20110512_01_051: 14:29:20.0 to 14:32:12.2 GPS






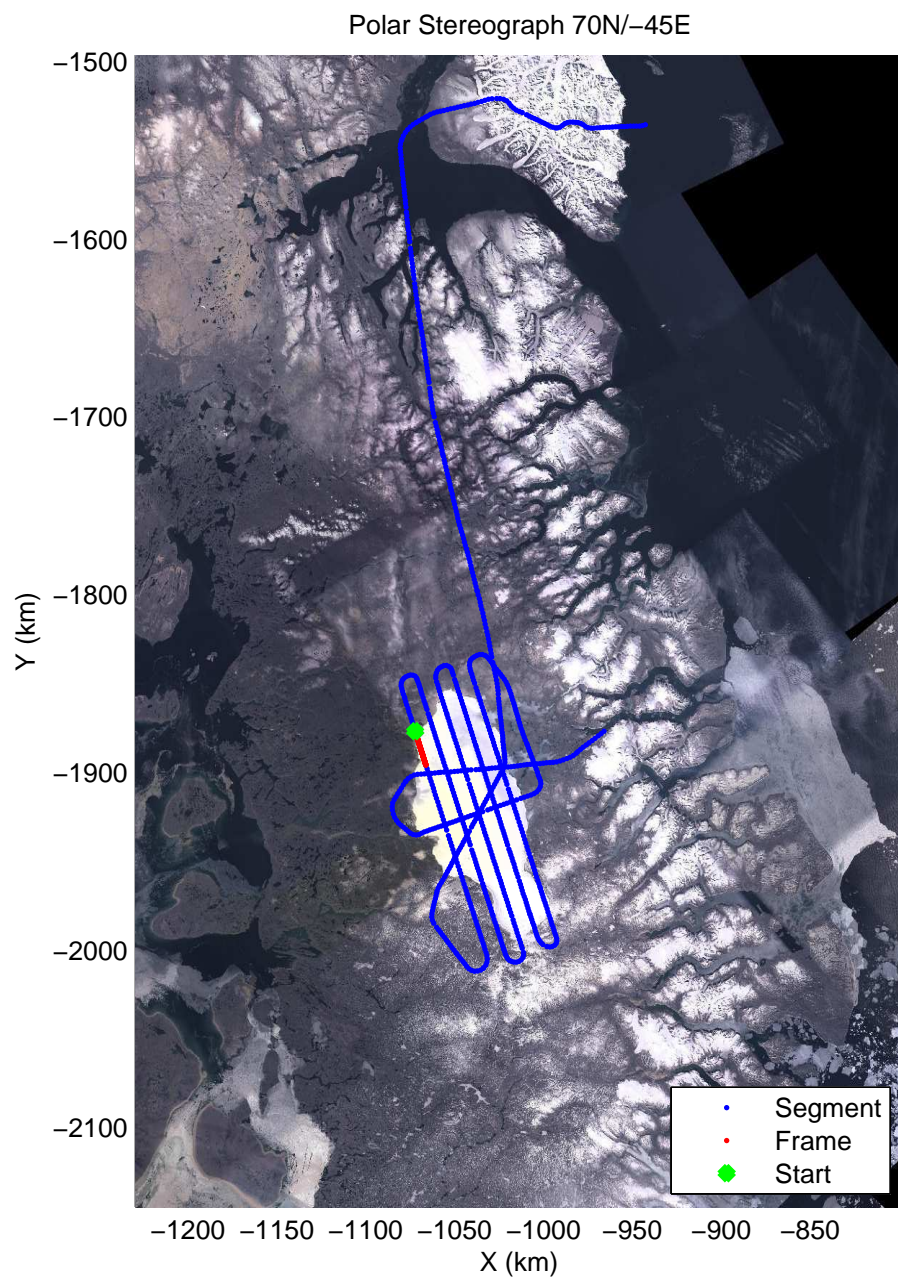

accum 2011_Greenland_P3: "Barnes Bylot" 20110512_01_052: 14:32:12.3 to 14:35:15.2 GPS






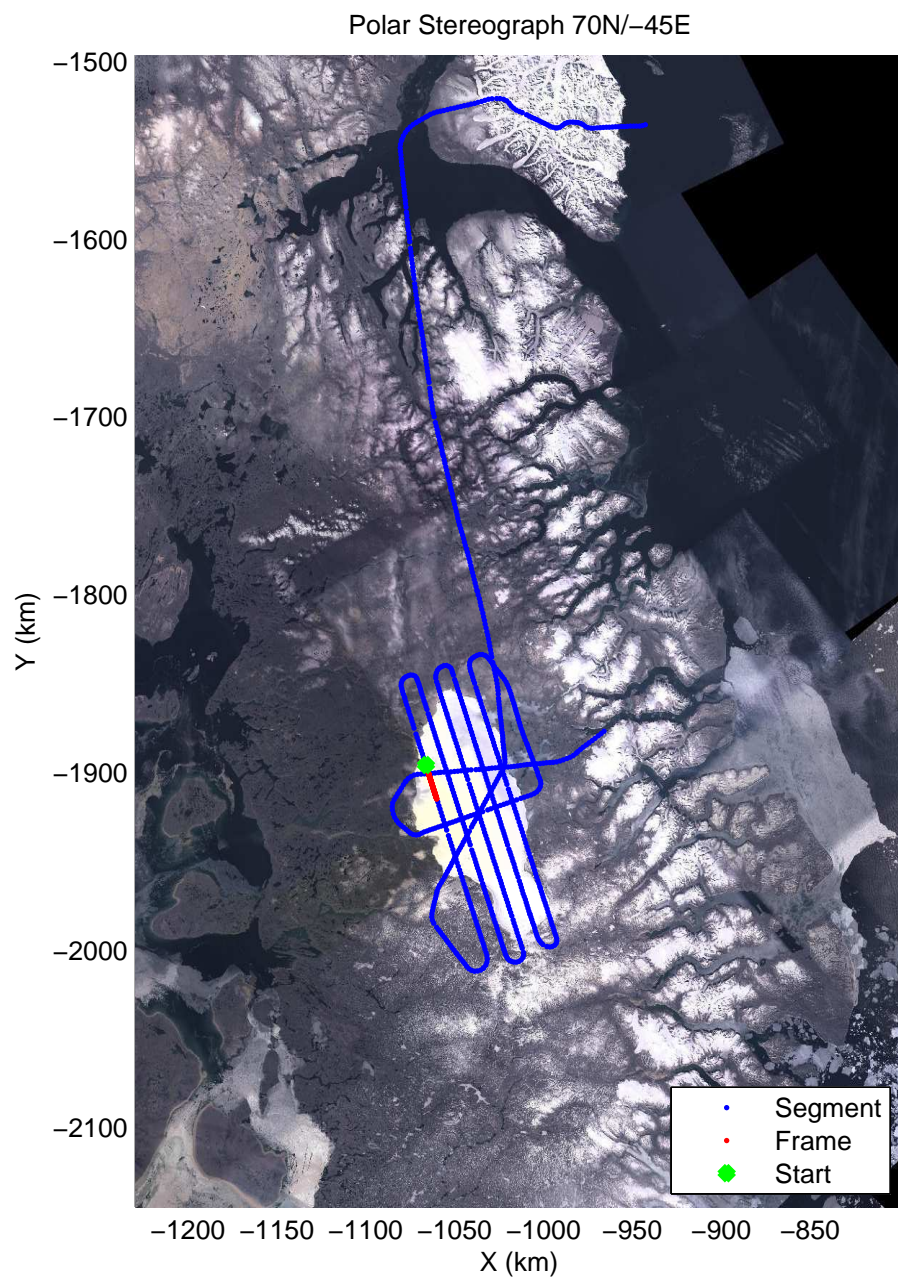
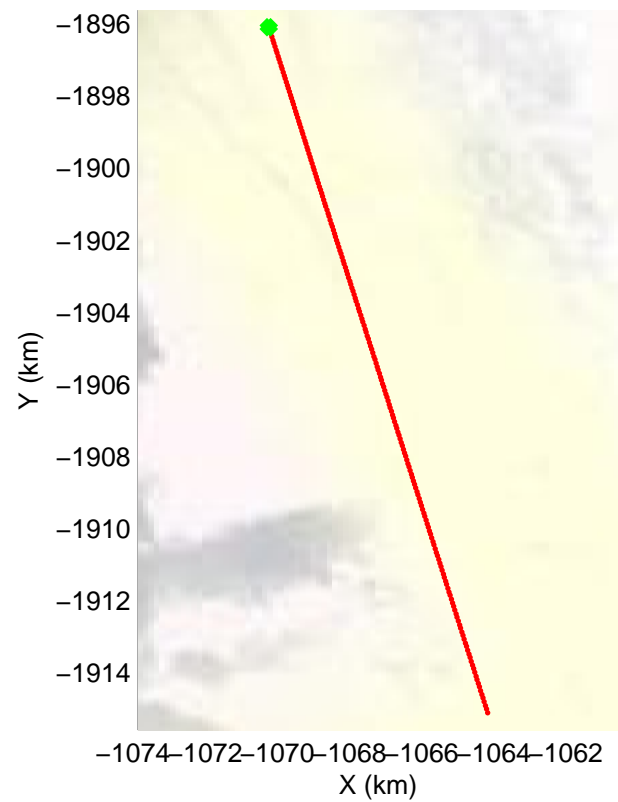
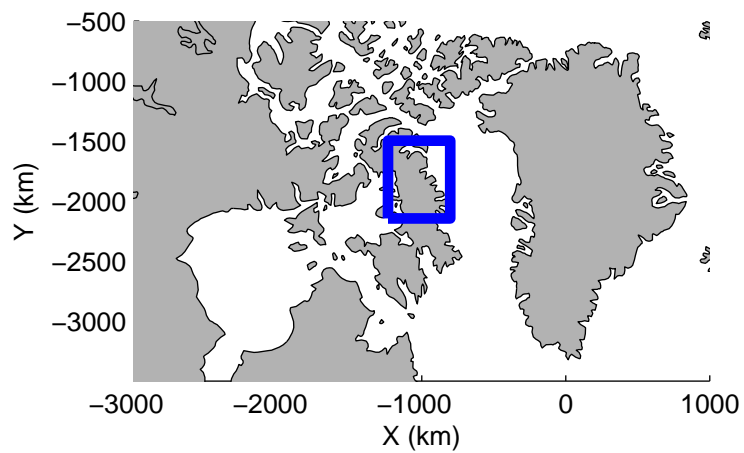
accum 2011_Greenland_P3: "Barnes Bylot" 20110512_01_053: 14:35:15.4 to 14:37:39.3 GPS






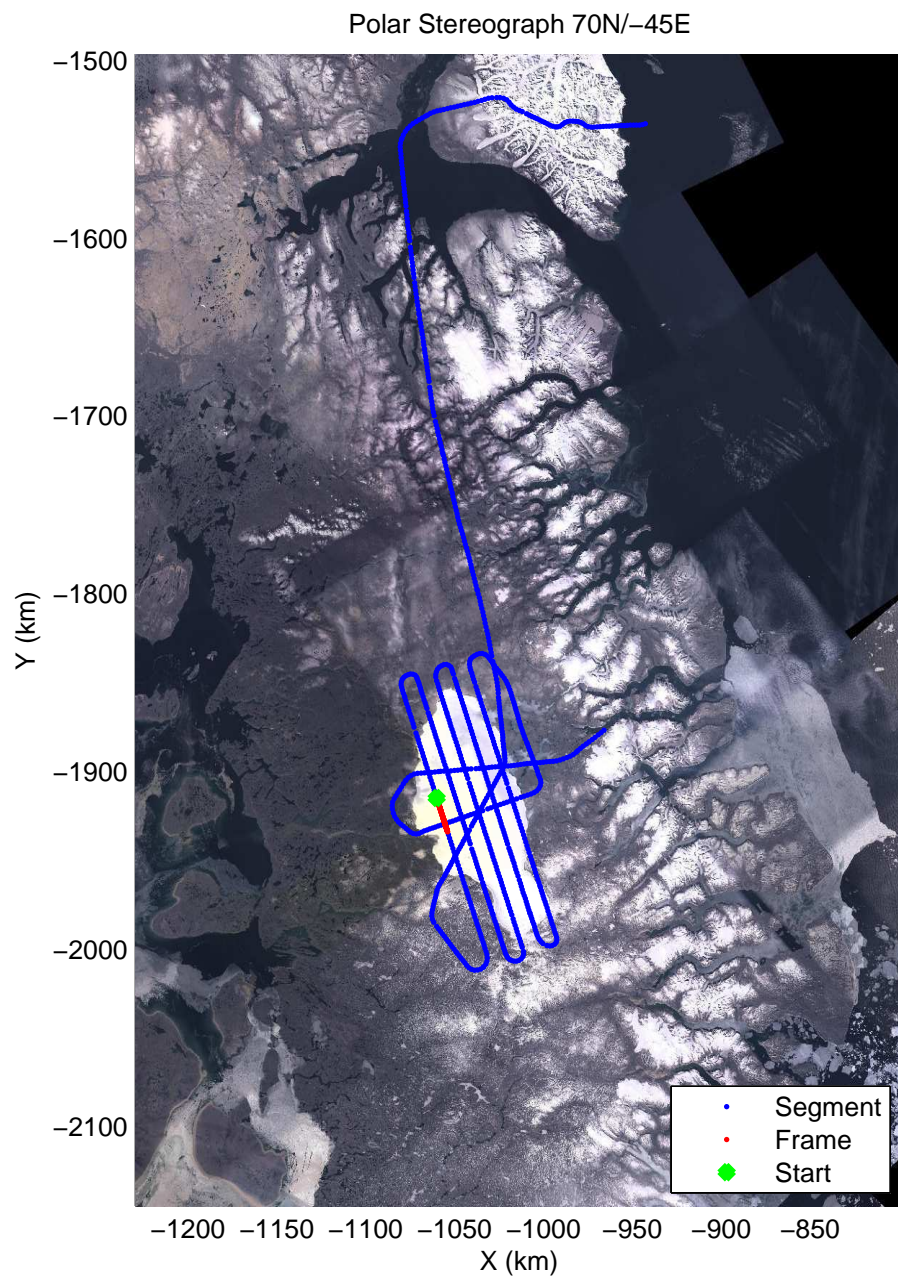
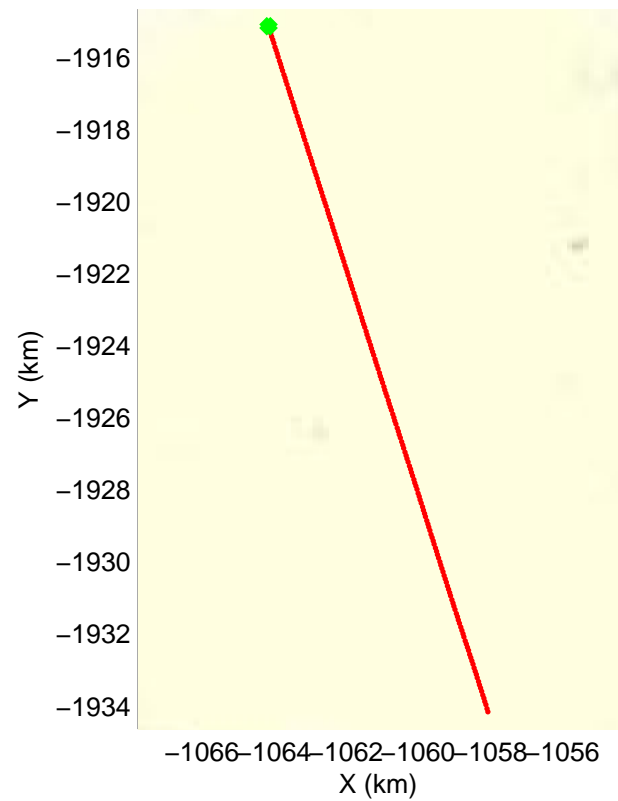
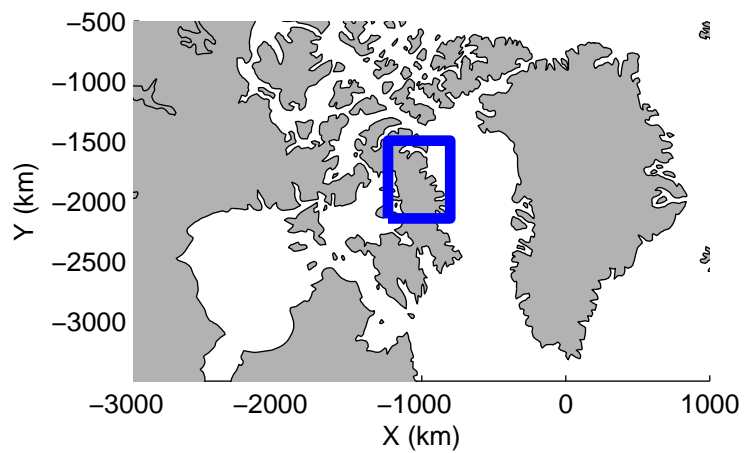
accum 2011_Greenland_P3: "Barnes Bylot" 20110512_01_054: 14:37:39.5 to 14:40:03.4 GPS






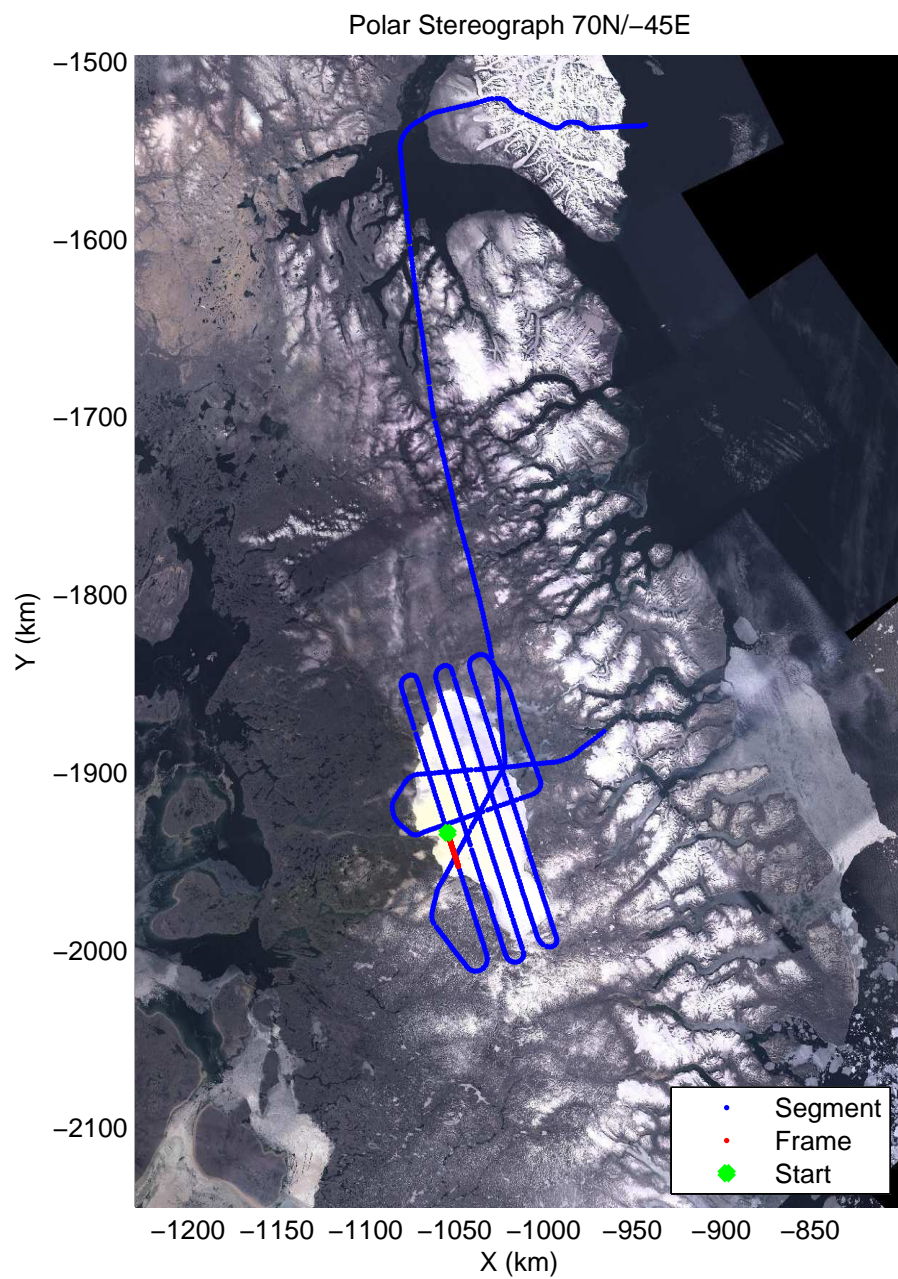
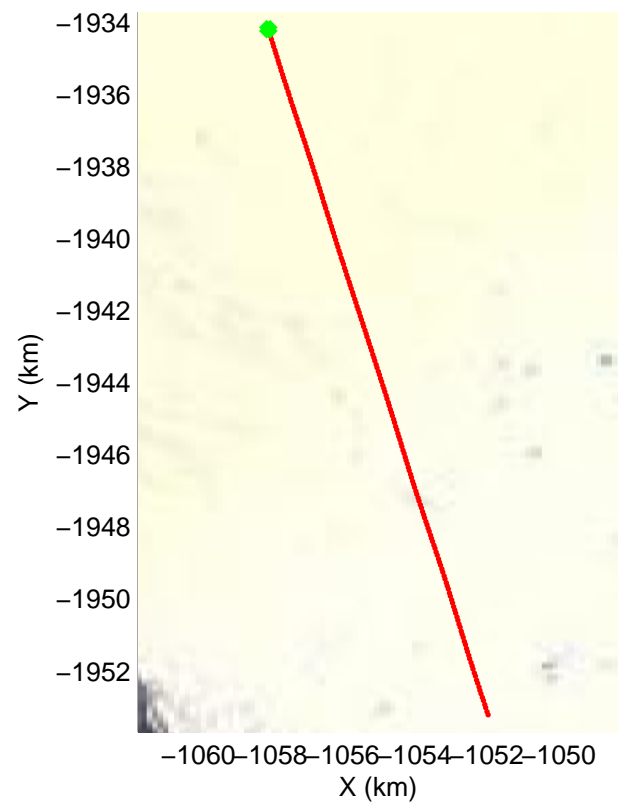
accum 2011_Greenland_P3: "Barnes Bylot" 20110512_01_055: 14:40:03.5 to 14:42:27.3 GPS






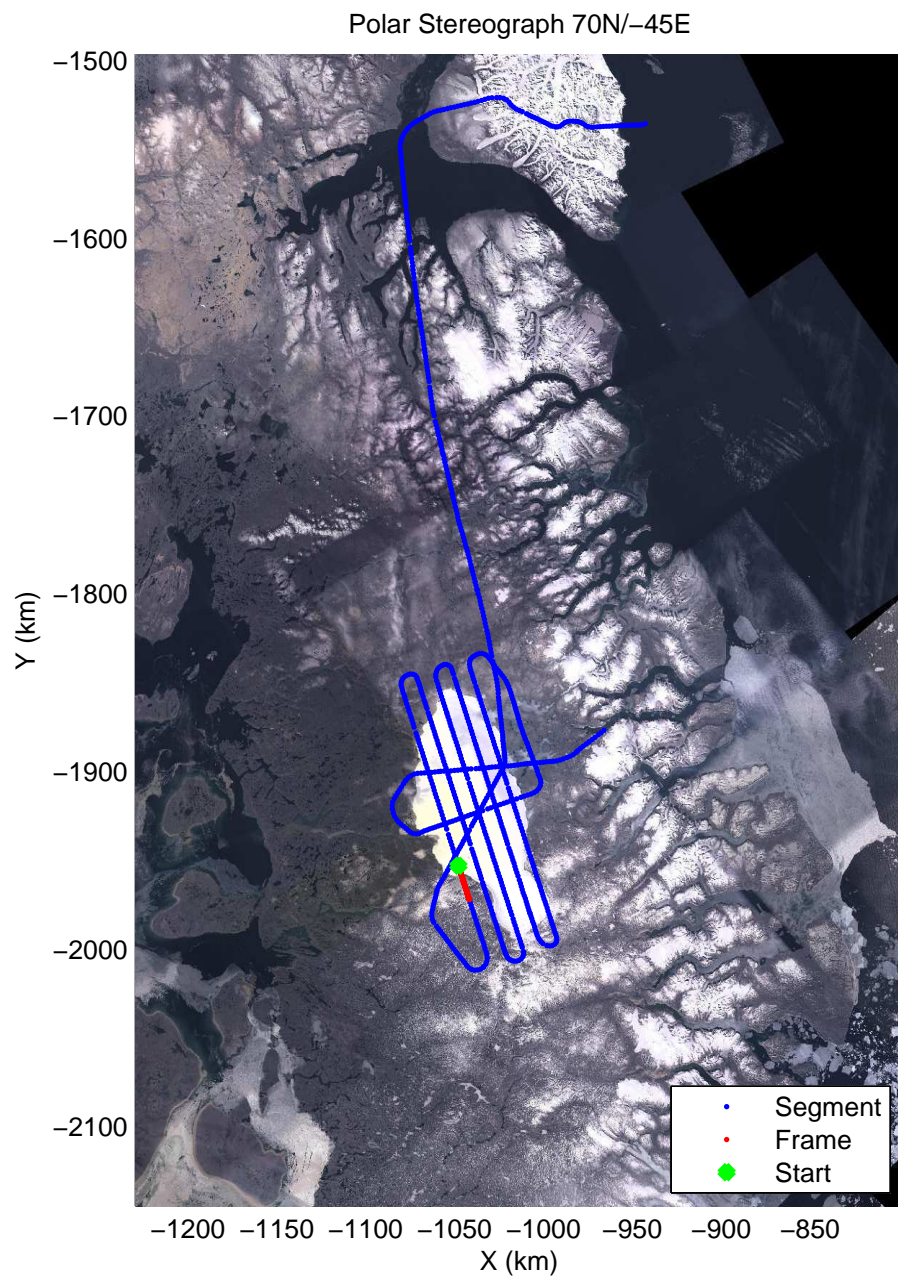

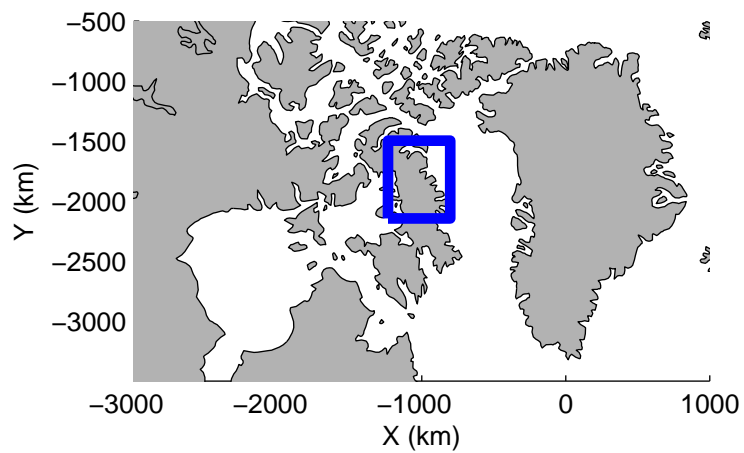
accum 2011_Greenland_P3: "Barnes Bylot" 20110512_01_056: 14:42:27.5 to 14:44:41.4 GPS






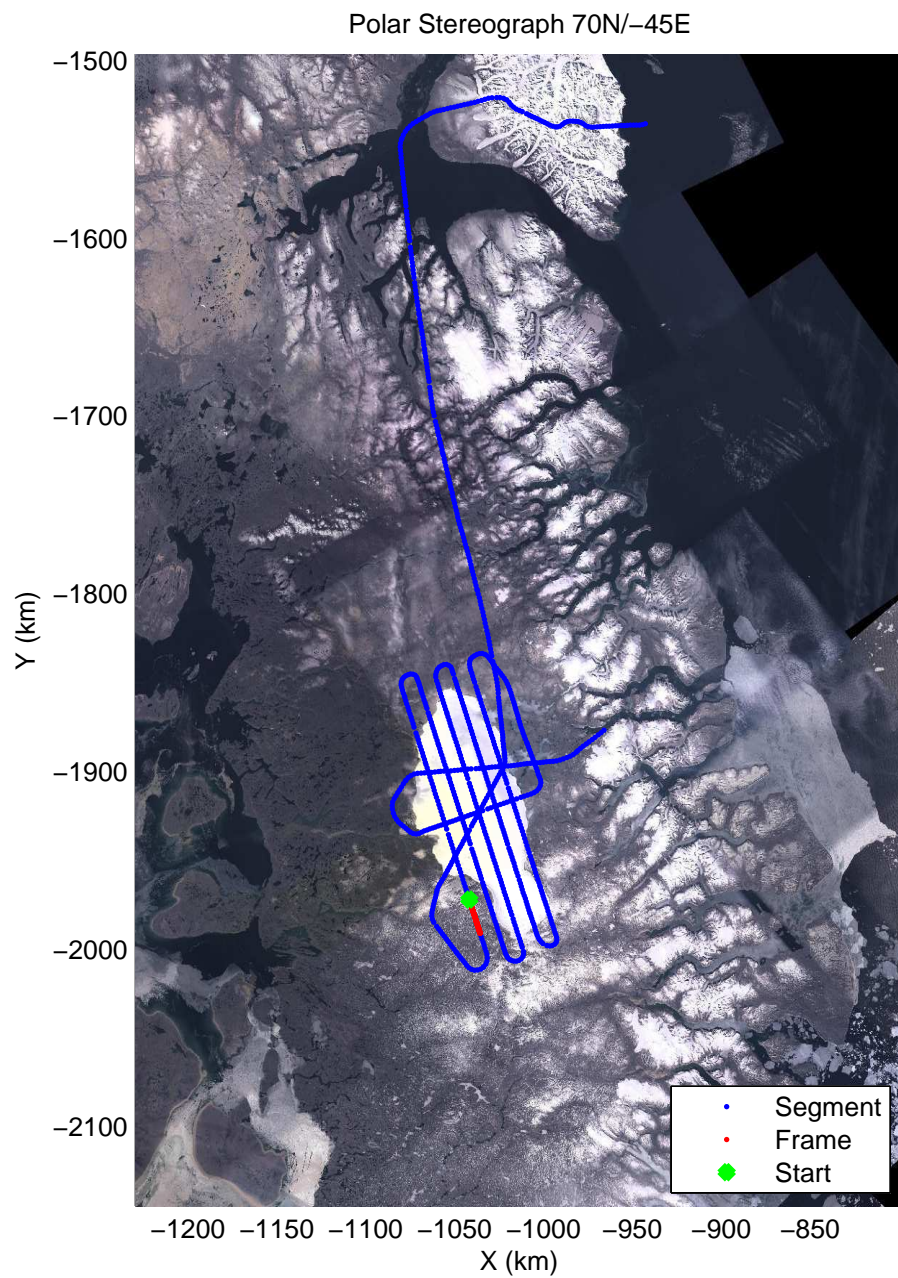

accum 2011_Greenland_P3: "Barnes Bylot" 20110512_01_057: 14:44:41.6 to 14:46:59.9 GPS






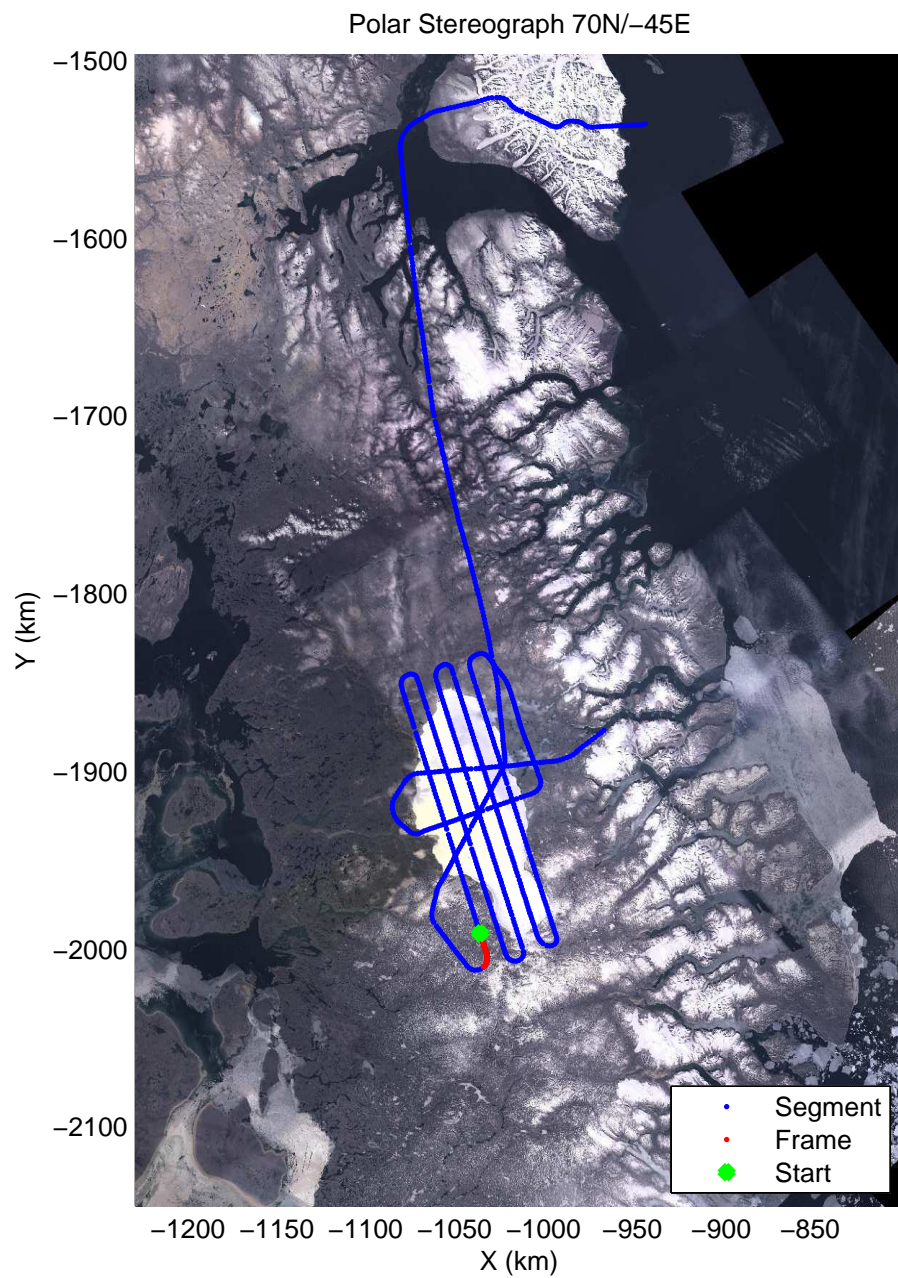

accum 2011_Greenland_P3: "Barnes Bylot" 20110512_01_058: 14:47:00.1 to 14:49:20.0 GPS






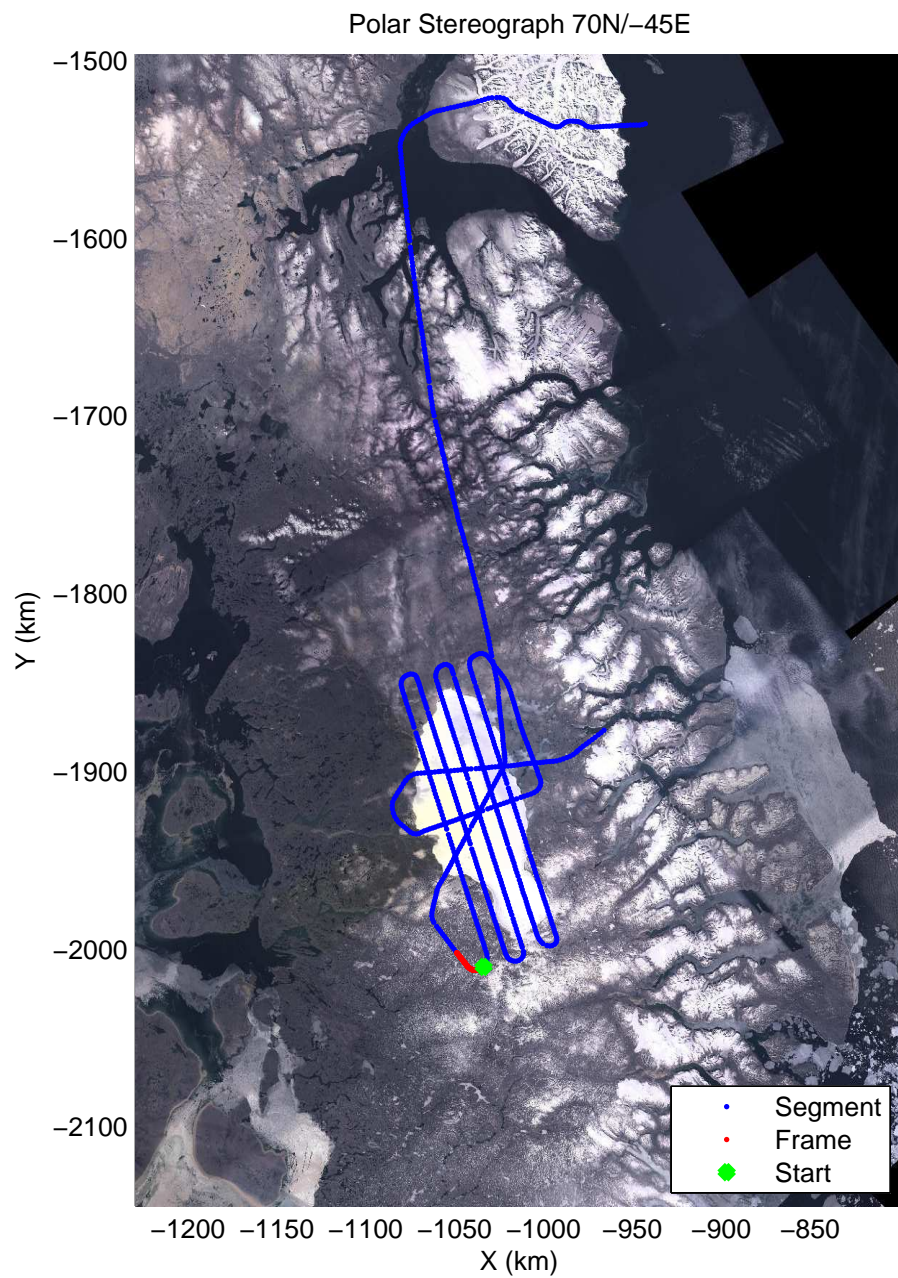

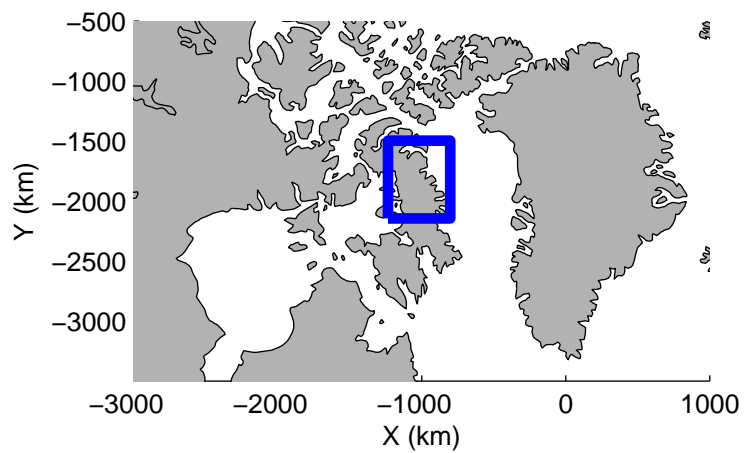
accum 2011_Greenland_P3: "Barnes Bylot" 20110512_01_059: 14:49:20.2 to 14:51:52.5 GPS






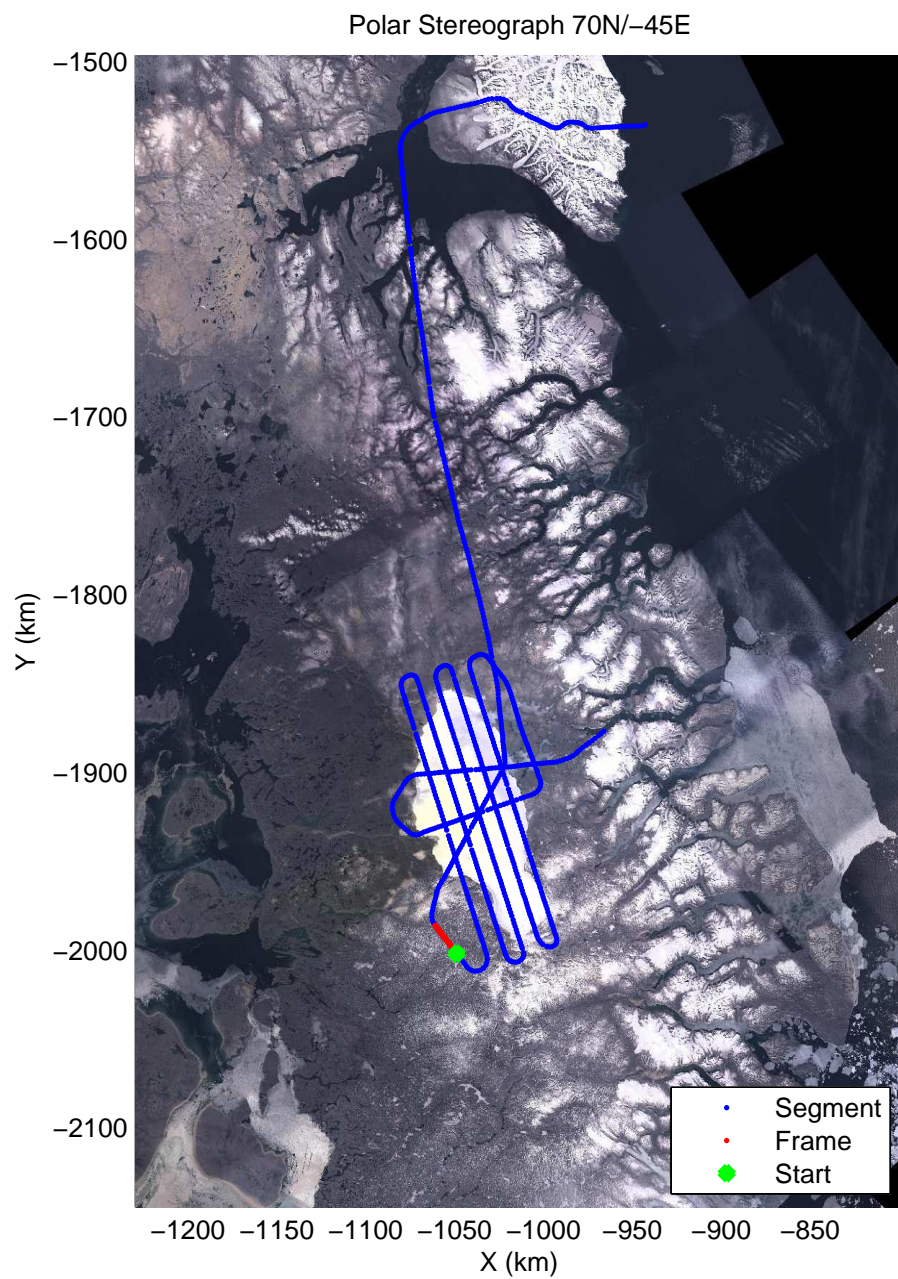

accum 2011_Greenland_P3: "Barnes Bylot" 20110512_01_060: 14:51:52.6 to 14:54:24.1 GPS






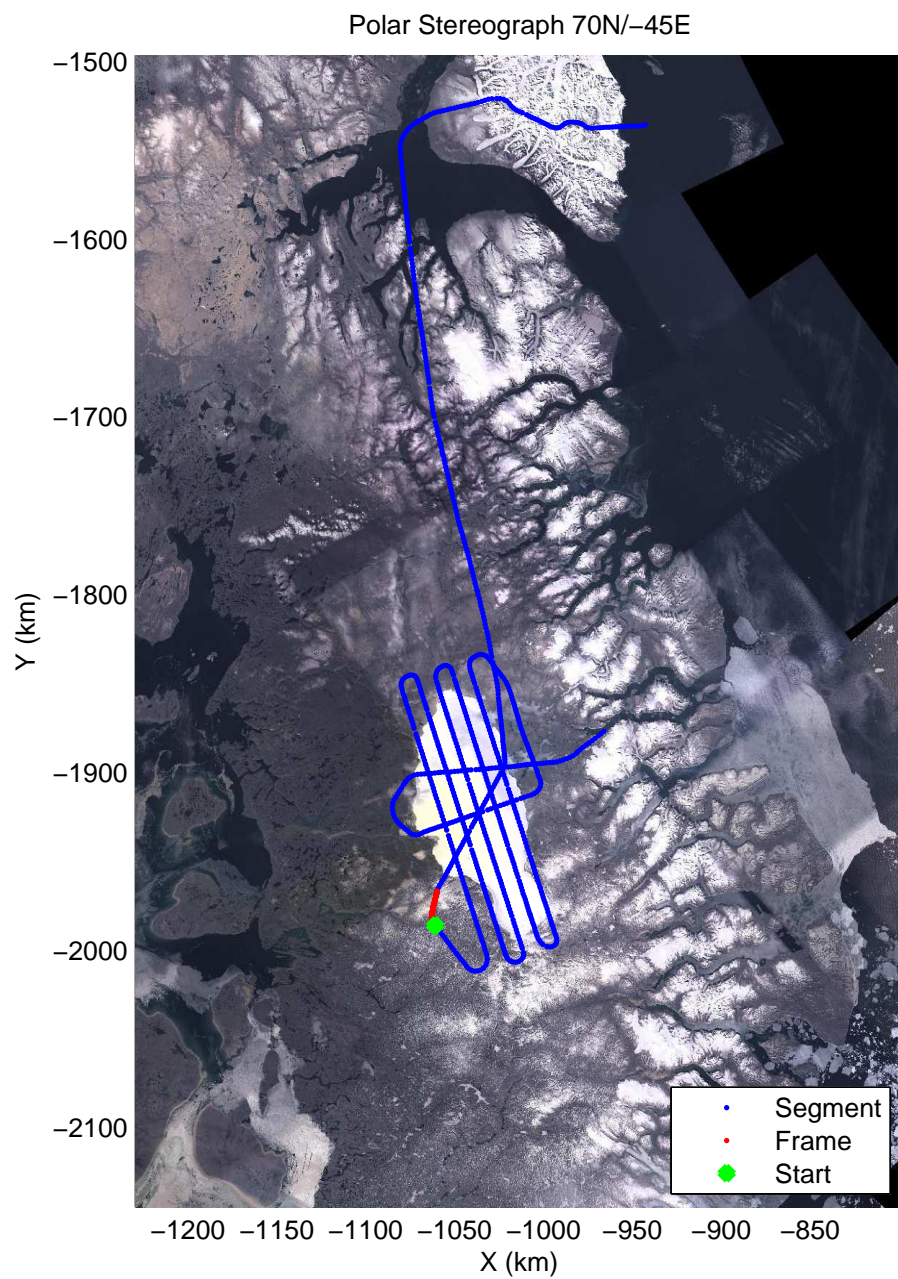

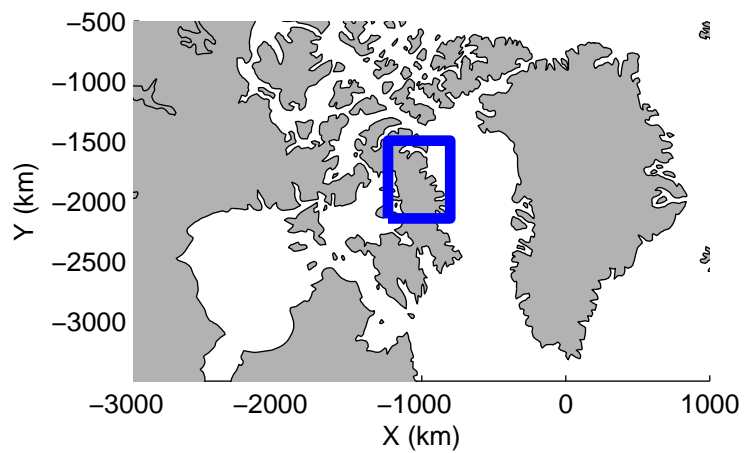
accum 2011_Greenland_P3: "Barnes Bylot" 20110512_01_061: 14:54:24.2 to 14:57:00.8 GPS






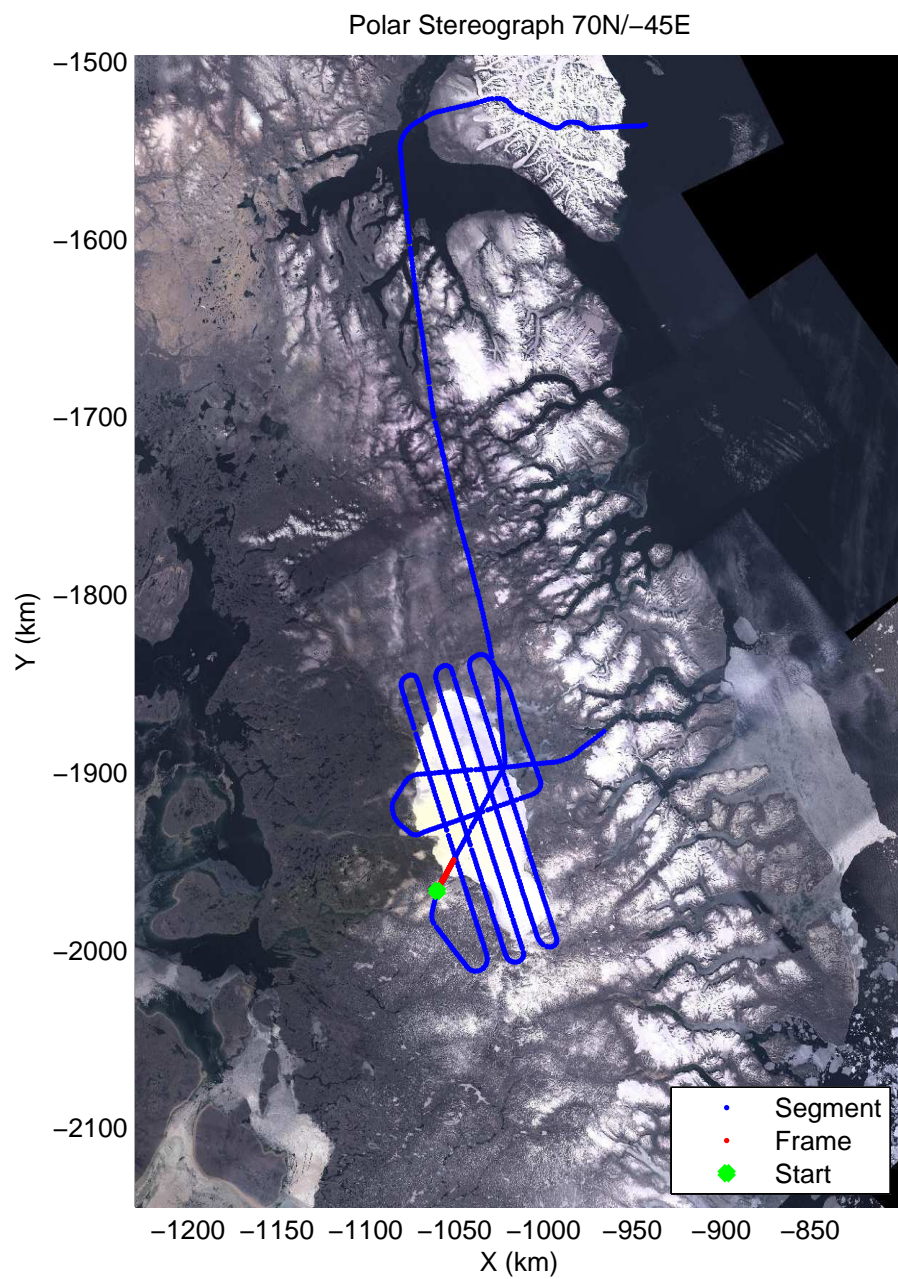

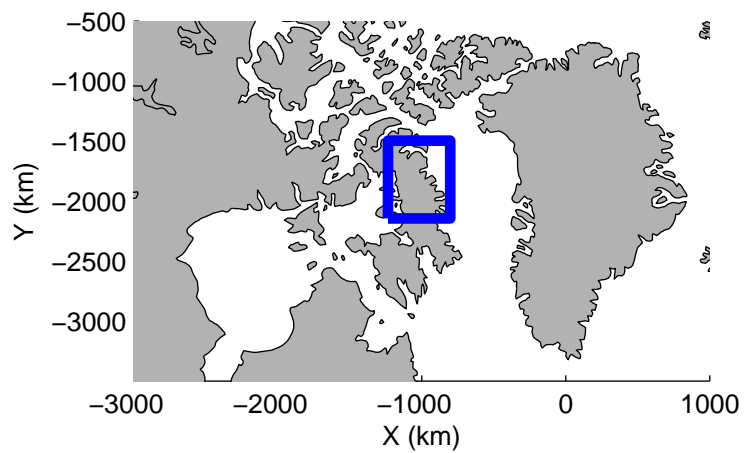
accum 2011_Greenland_P3: "Barnes Bylot" 20110512_01_062: 14:57:01.0 to 14:59:36.7 GPS






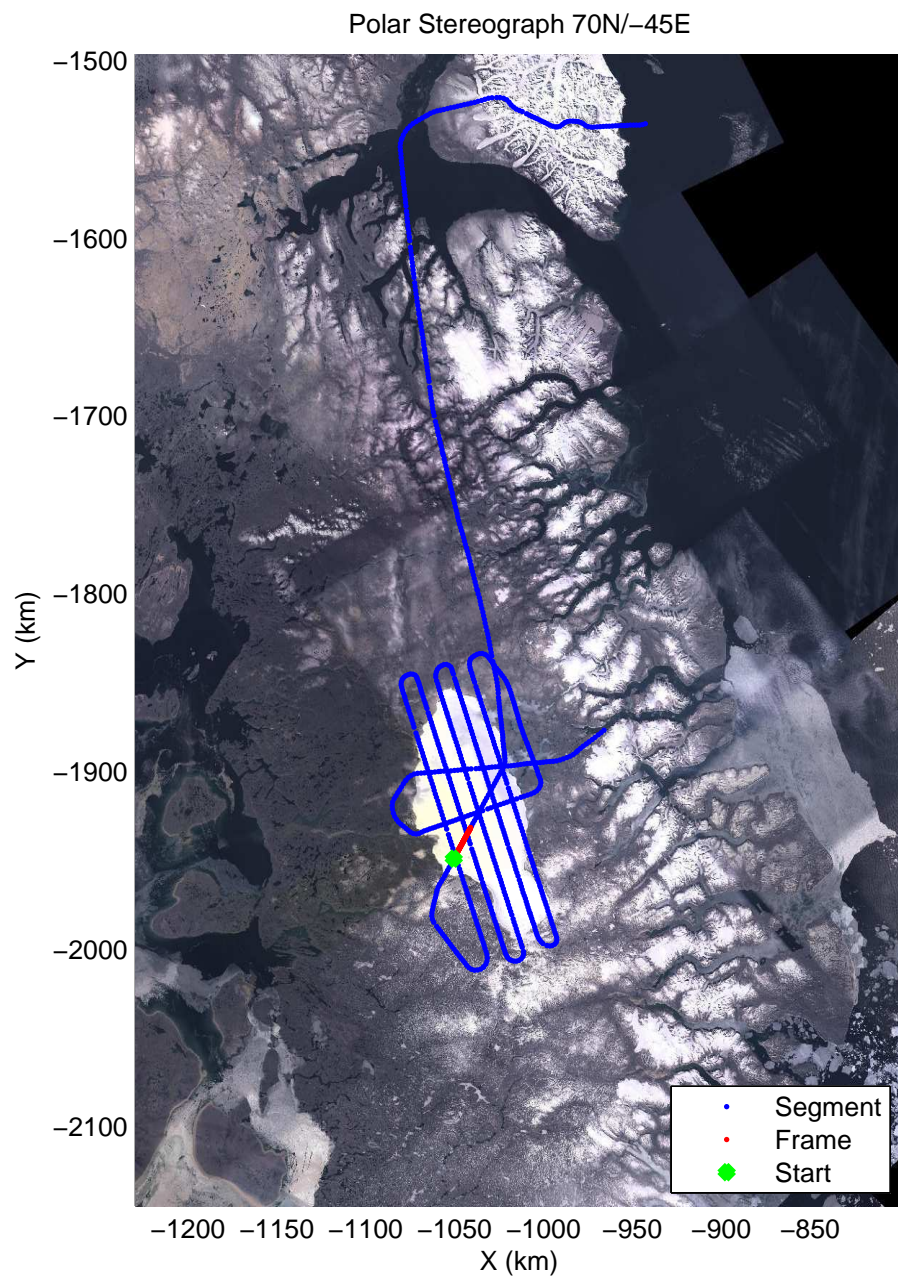
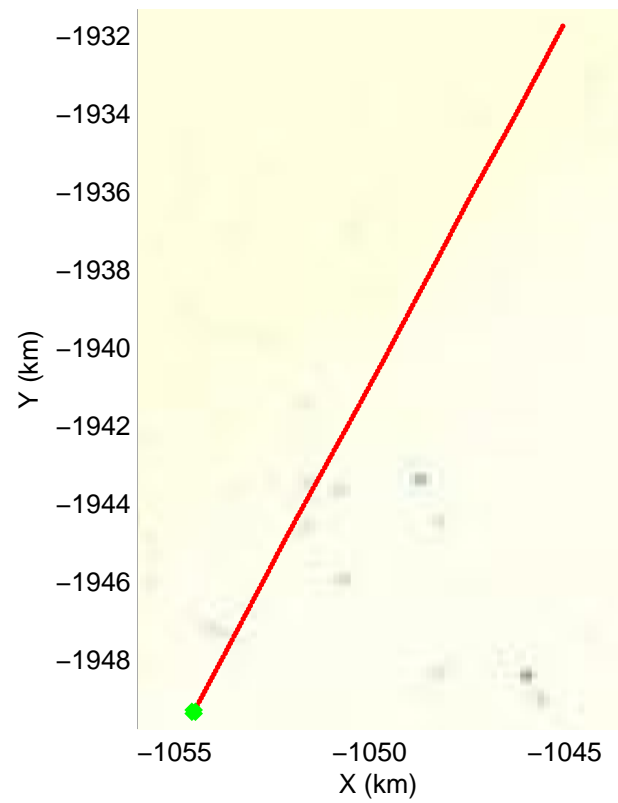
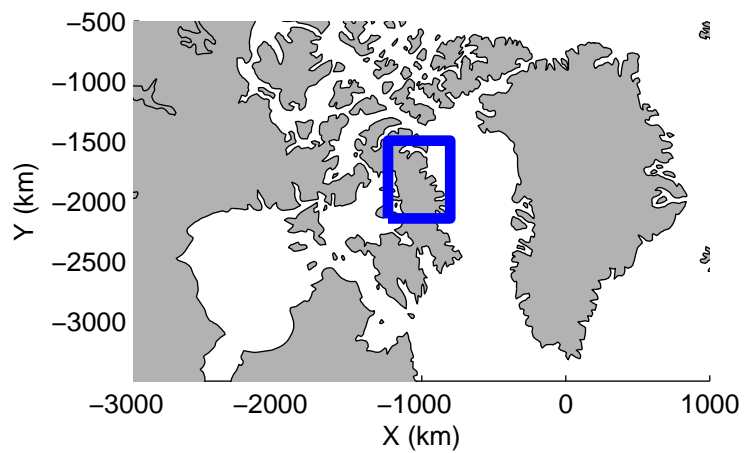
accum 2011_Greenland_P3: "Barnes Bylot" 20110512_01_063: 14:59:37.0 to 15:02:15.1 GPS






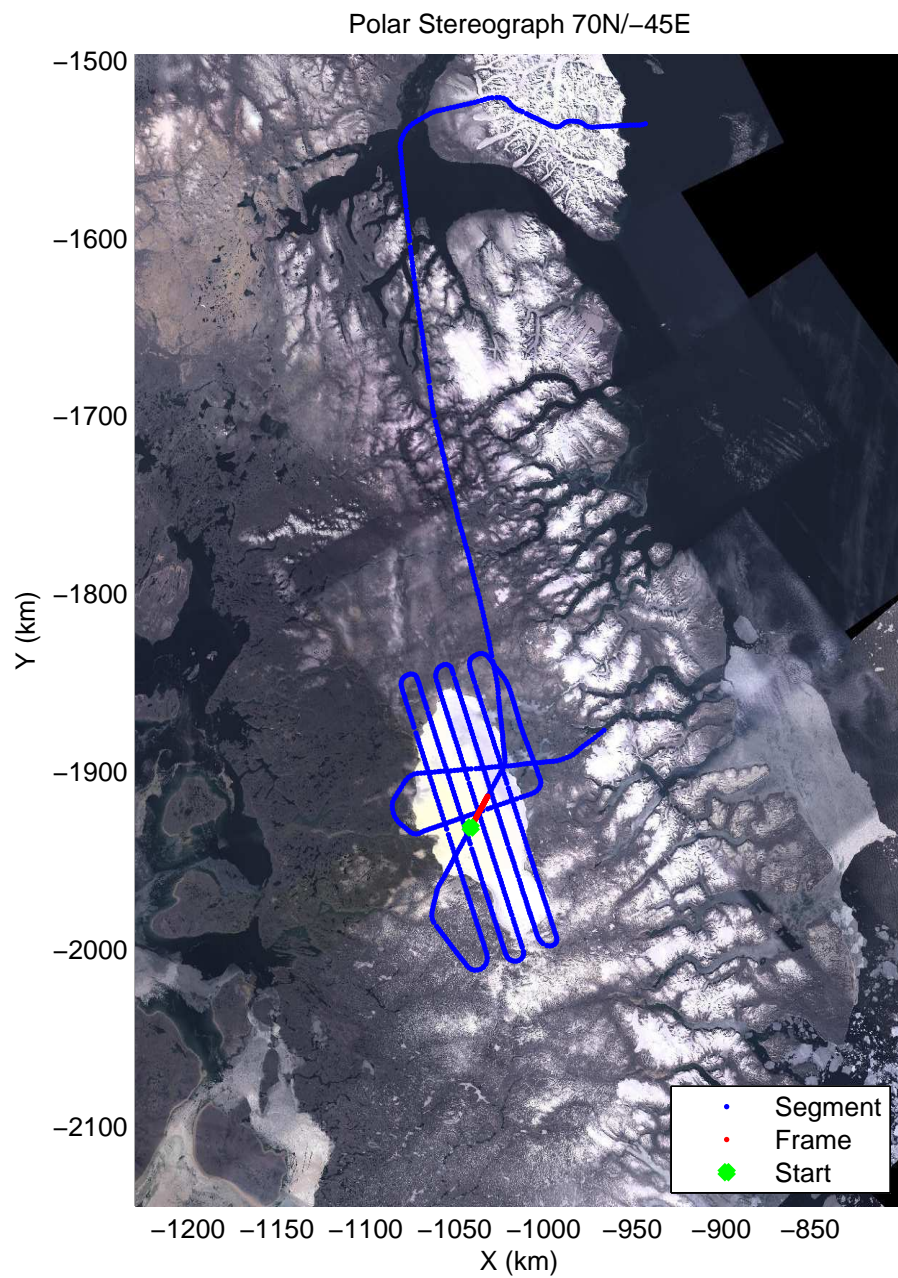
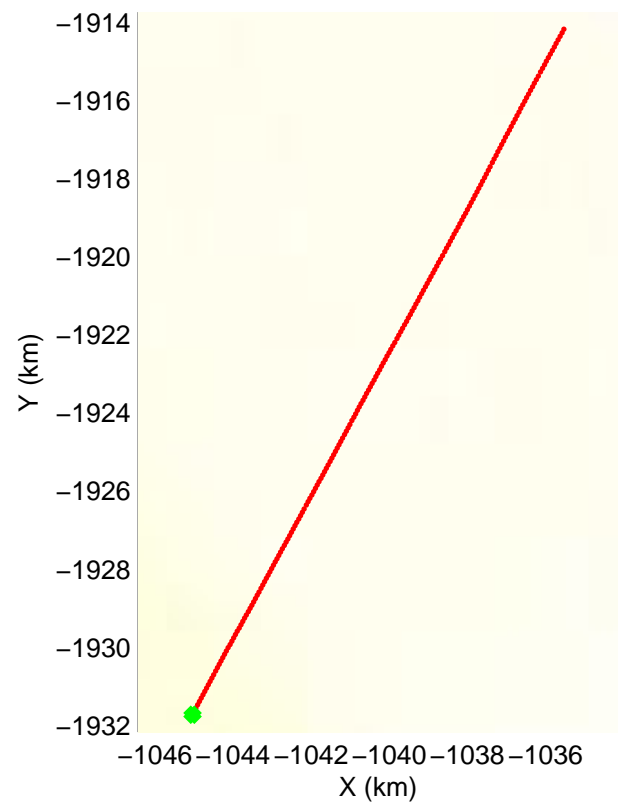
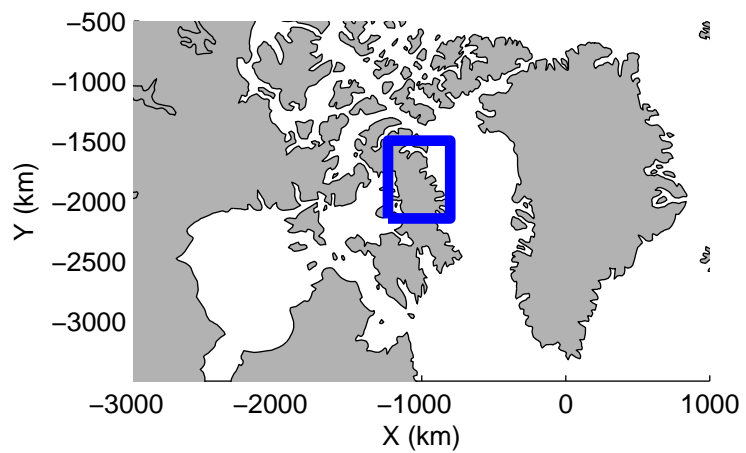
accum 2011_Greenland_P3: "Barnes Bylot" 20110512_01_064: 15:02:15.3 to 15:04:50.8 GPS






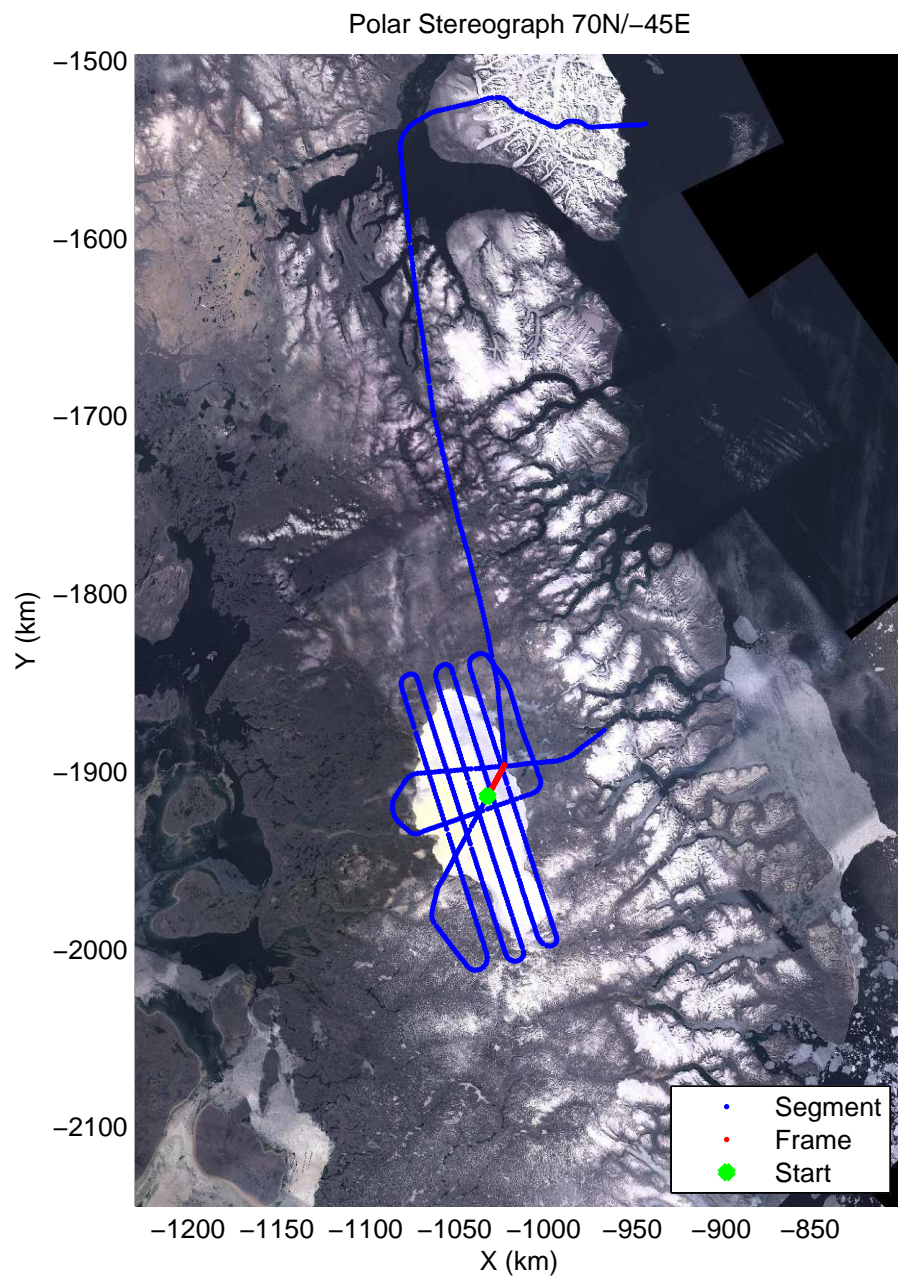
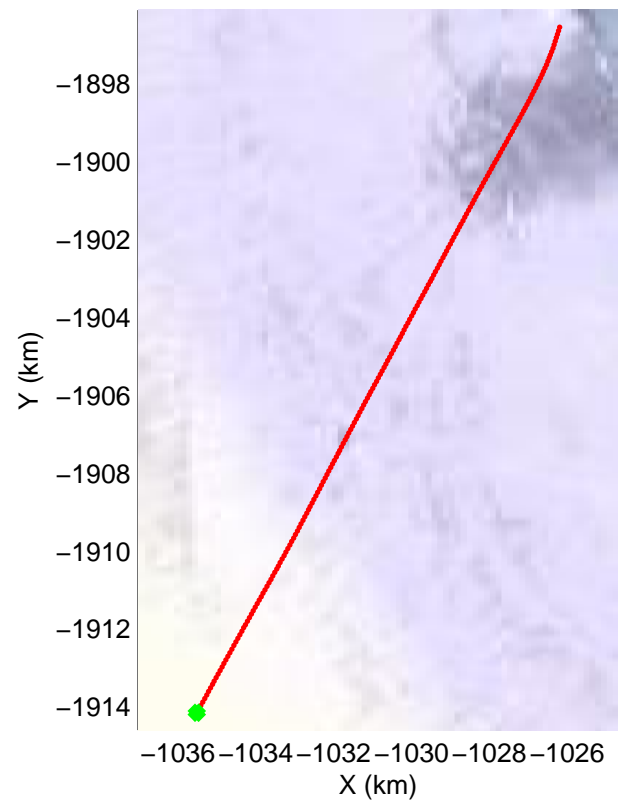
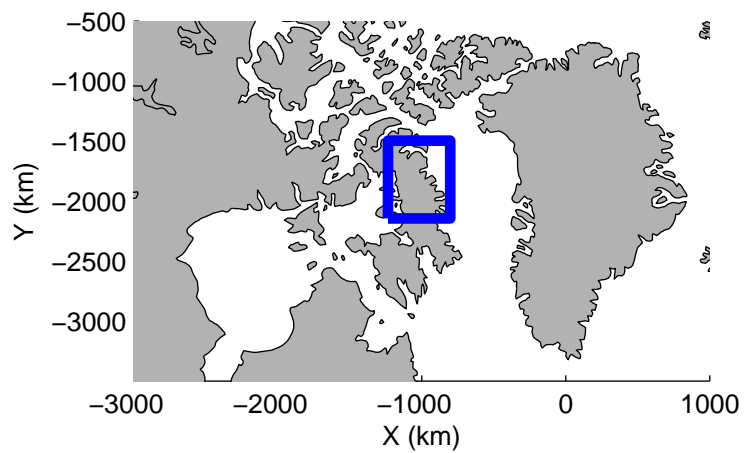
accum 2011_Greenland_P3: "Barnes Bylot" 20110512_01_065: 15:04:51.1 to 15:07:29.2 GPS






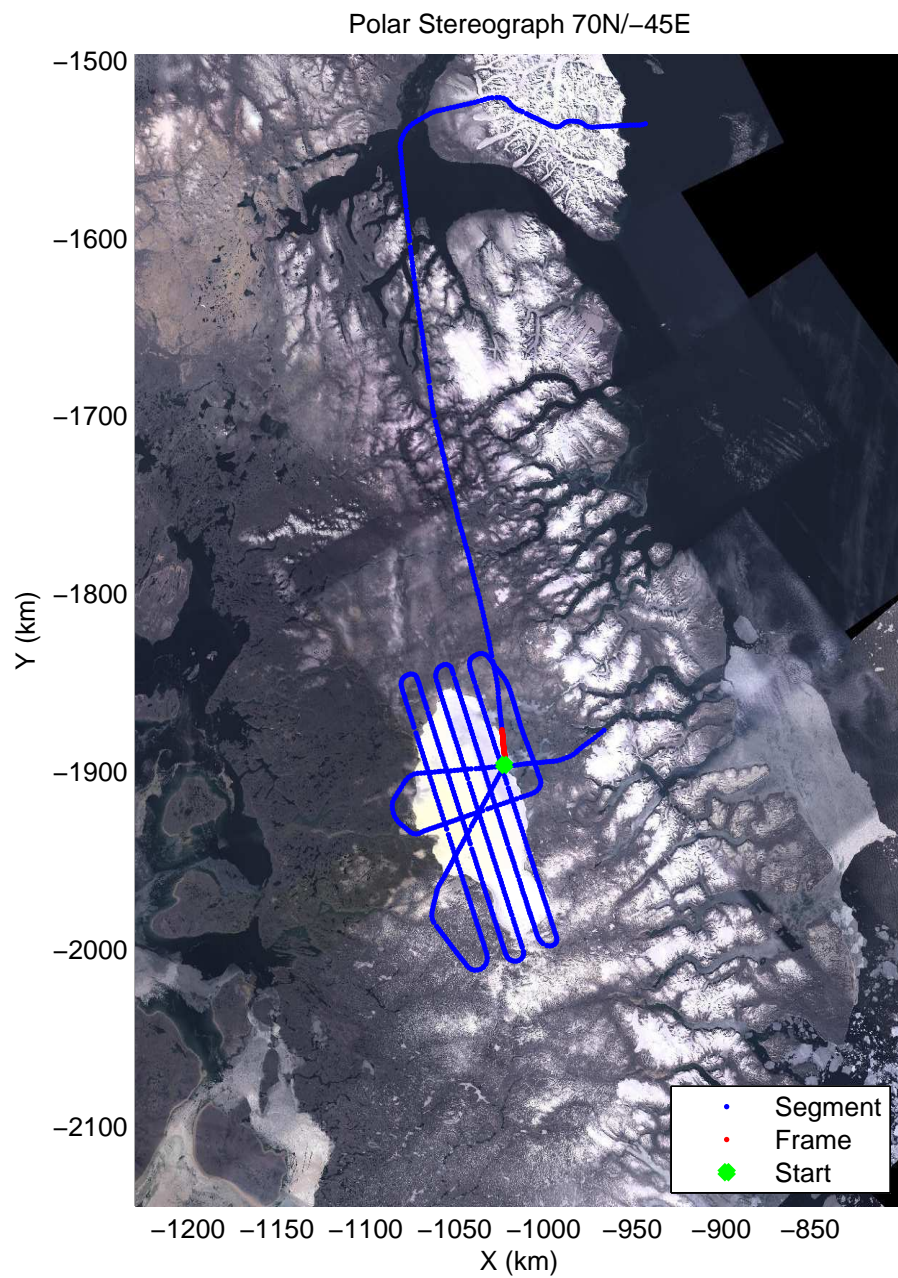
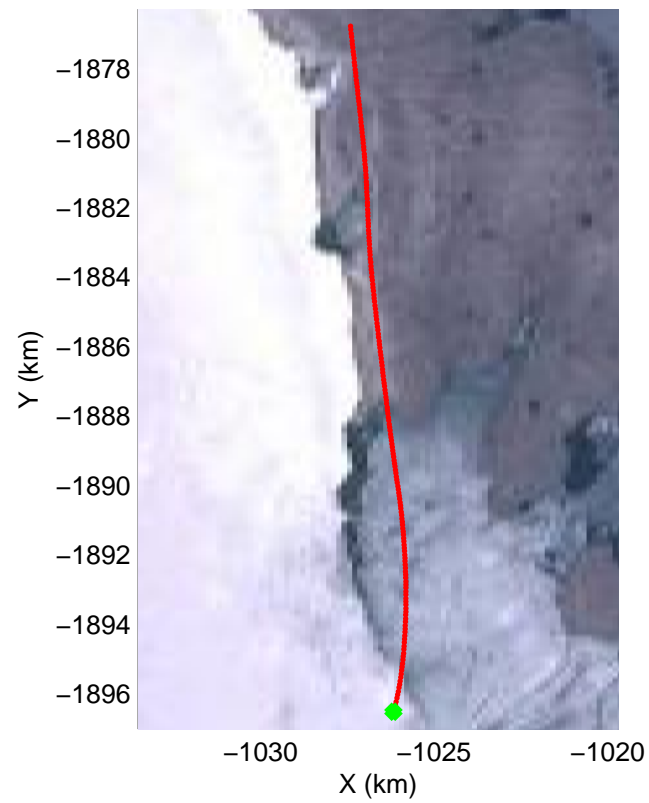
accum 2011_Greenland_P3: "Barnes Bylot" 20110512_01_066: 15:07:29.4 to 15:10:03.2 GPS






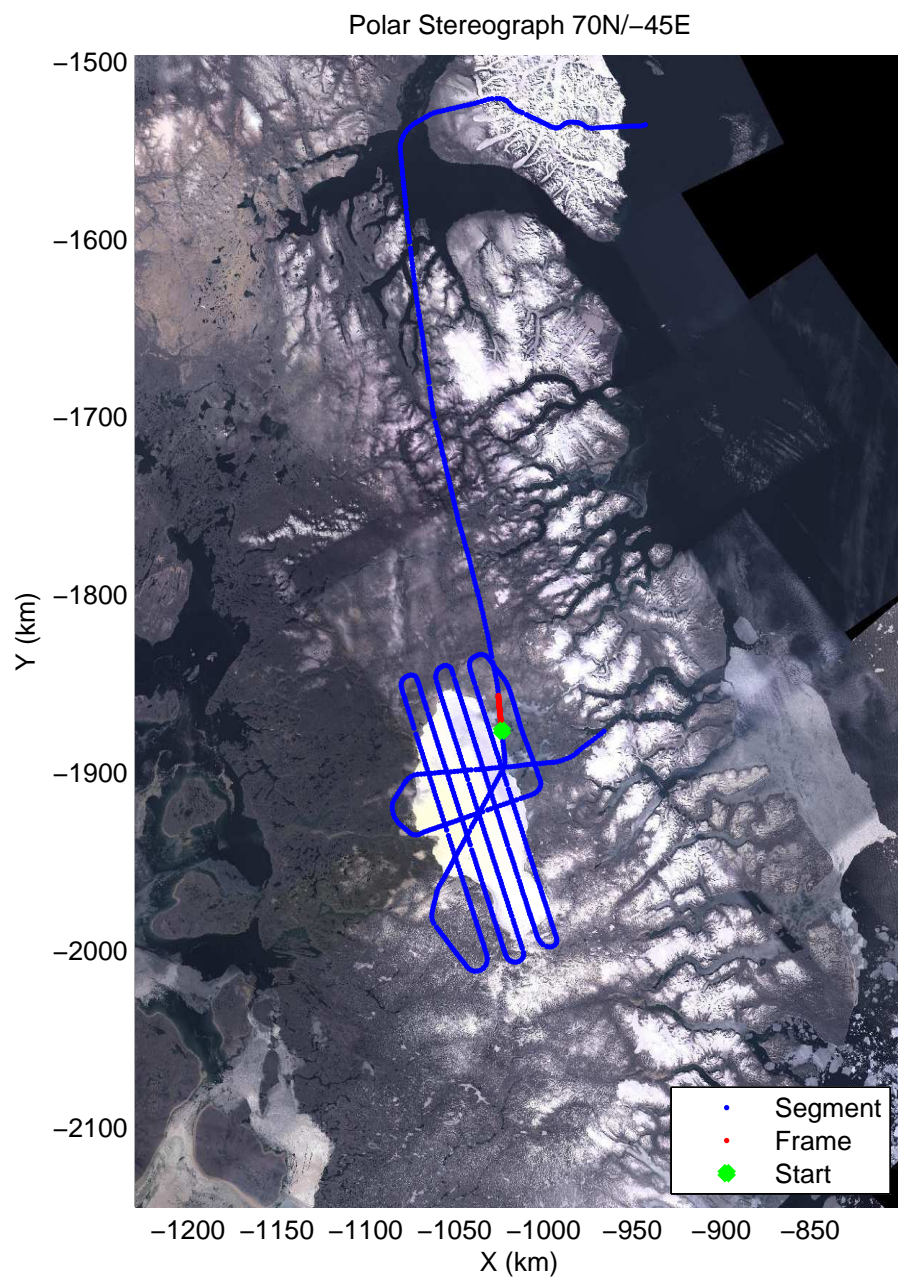

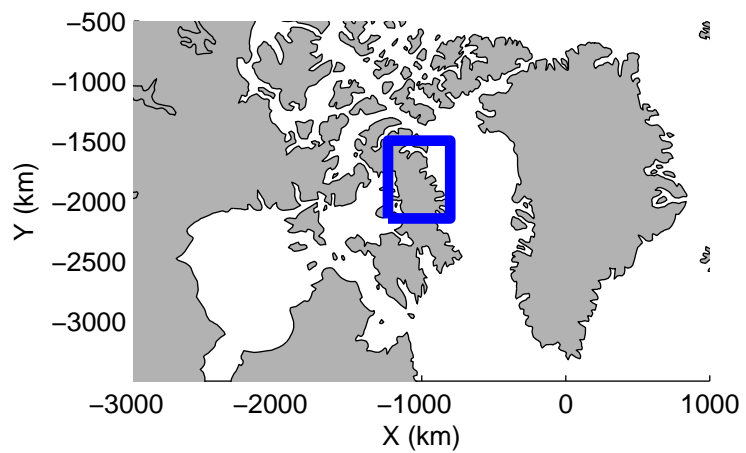
accum 2011_Greenland_P3: "Barnes Bylot" 20110512_01_067: 15:10:03.4 to 15:12:34.7 GPS






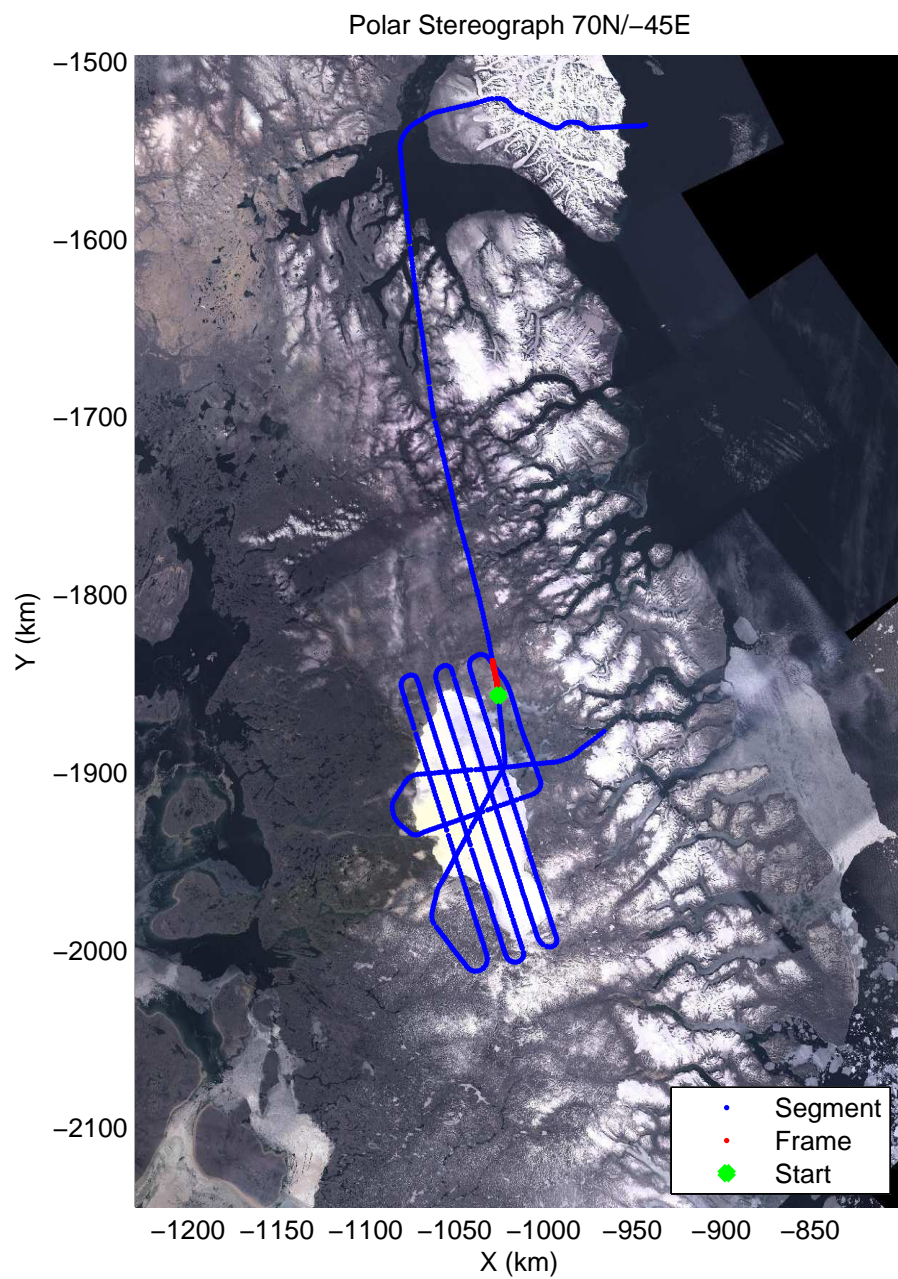

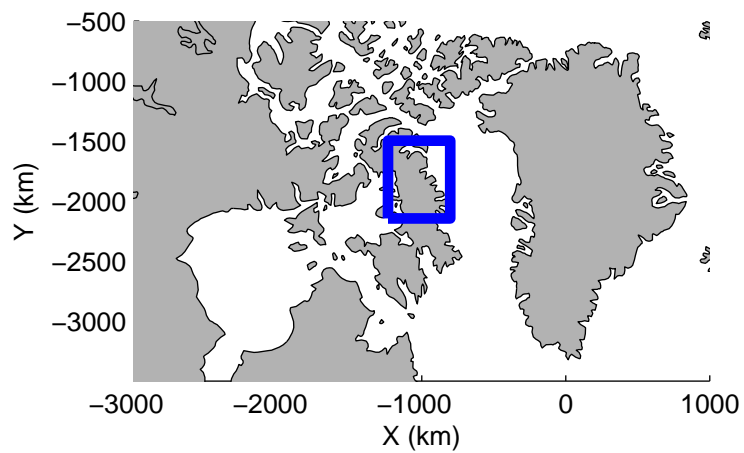
accum 2011_Greenland_P3: "Barnes Bylot" 20110512_01_068: 15:12:34.9 to 15:15:17.3 GPS






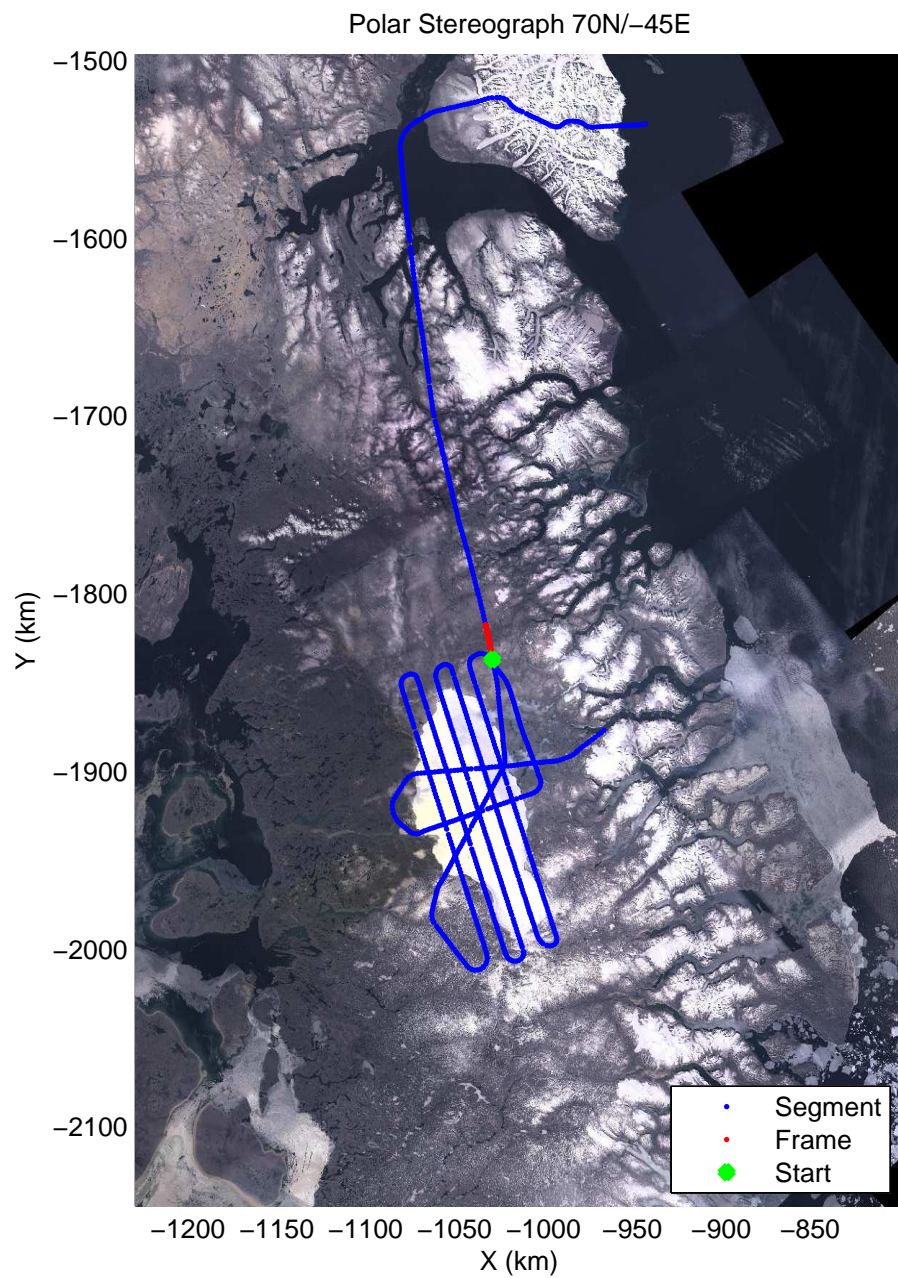

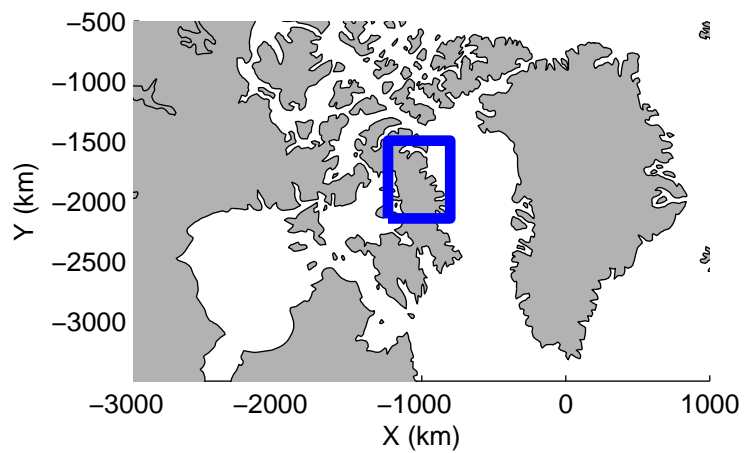
accum 2011_Greenland_P3: "Barnes Bylot" 20110512_01_069: 15:15:17.5 to 15:17:54.2 GPS






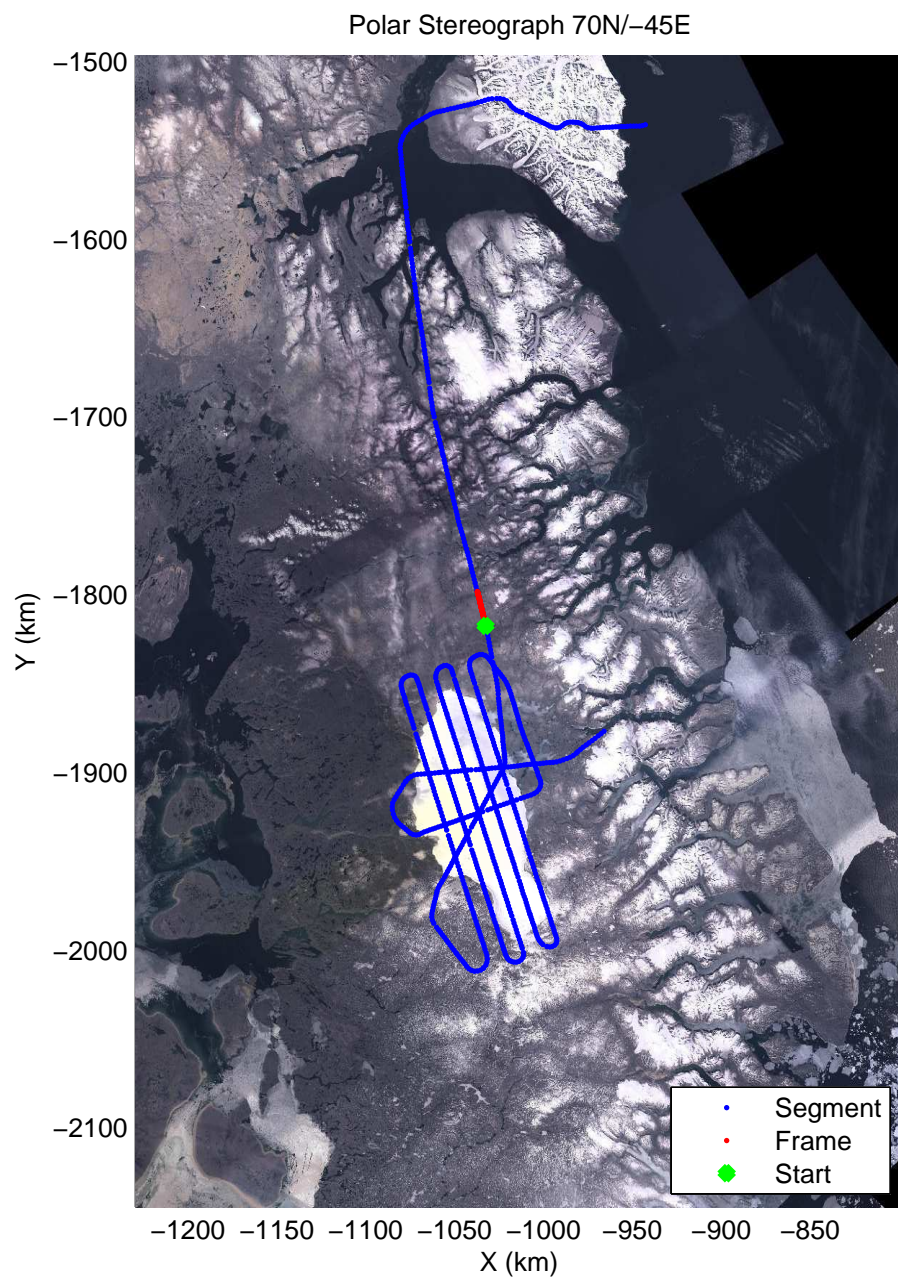

accum 2011_Greenland_P3: "Barnes Bylot" 20110512_01_070: 15:17:54.4 to 15:20:12.5 GPS






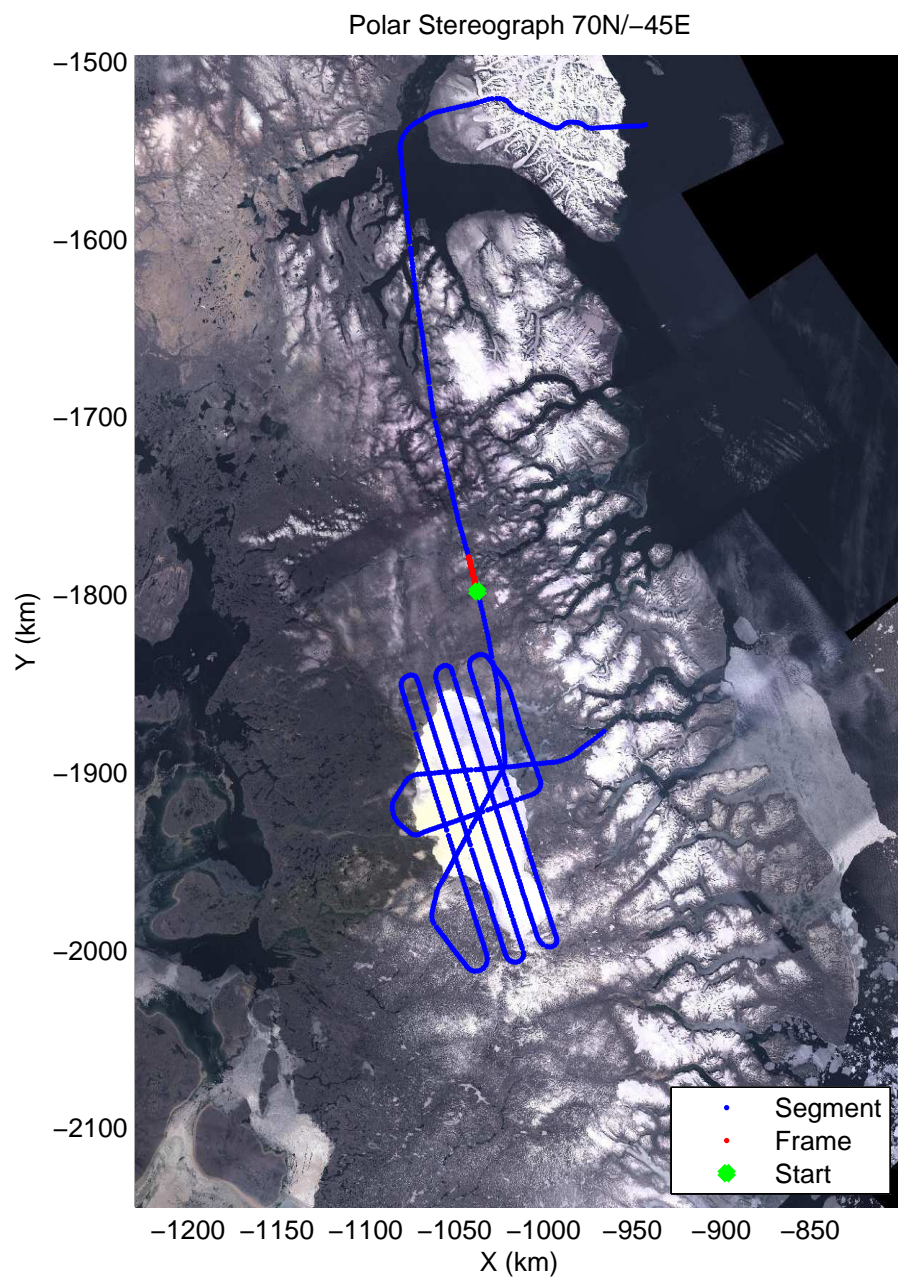

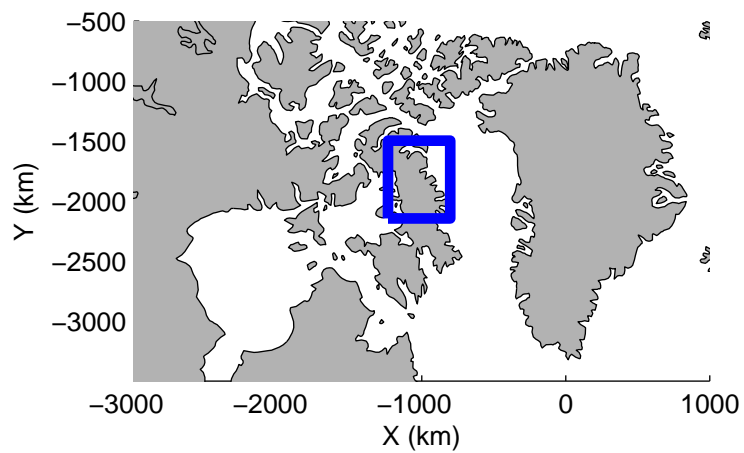
accum 2011_Greenland_P3: "Barnes Bylot" 20110512_01_071: 15:20:12.7 to 15:22:24.9 GPS






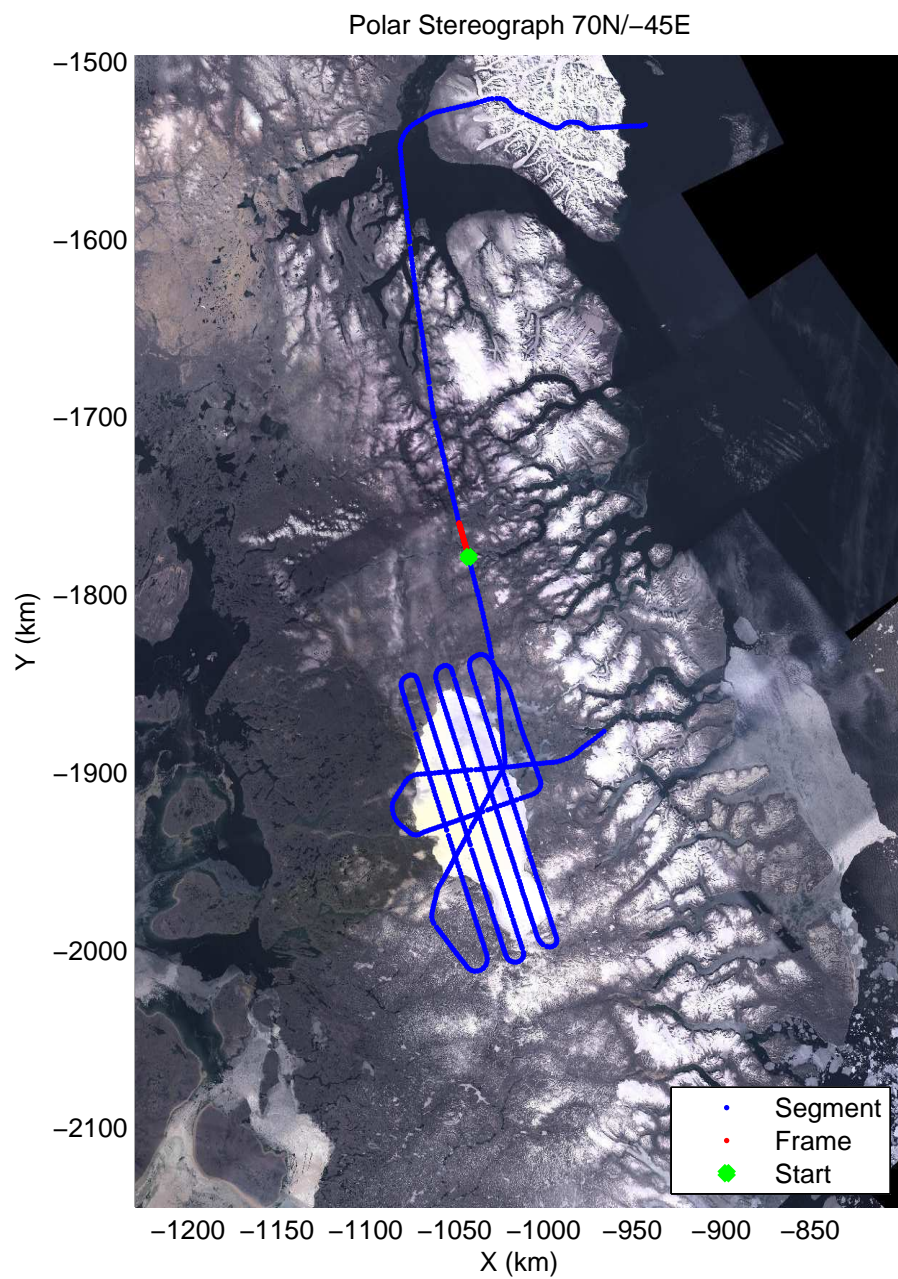

accum 2011_Greenland_P3: "Barnes Bylot" 20110512_01_072: 15:22:25.1 to 15:24:37.1 GPS






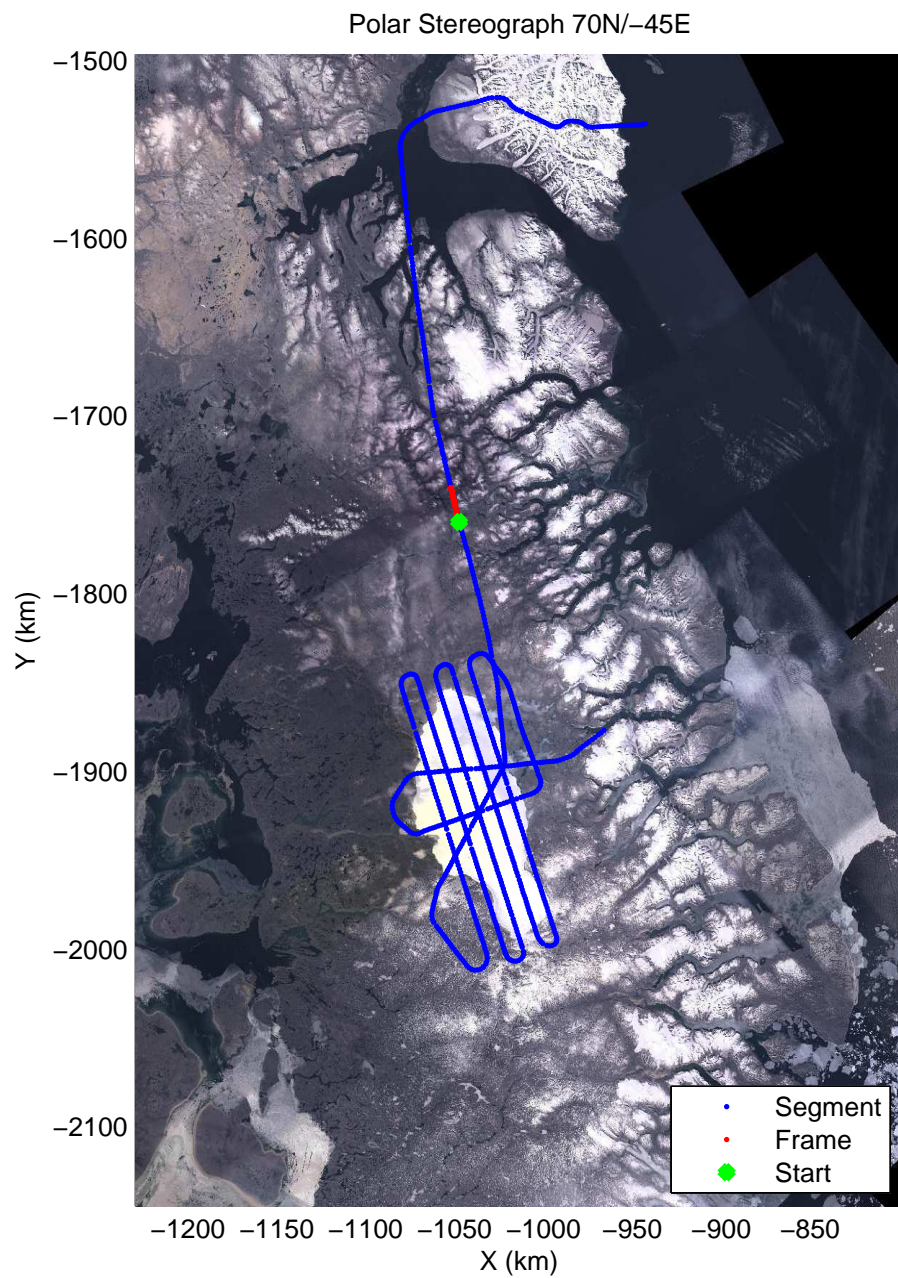

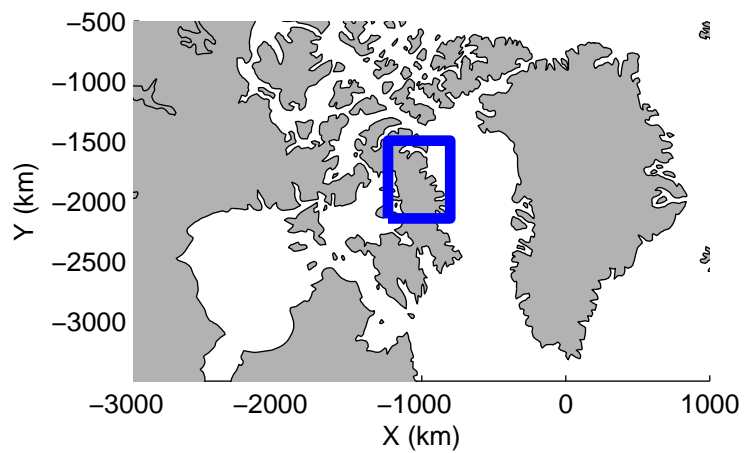
accum 2011_Greenland_P3: "Barnes Bylot" 20110512_01_073: 15:24:37.3 to 15:26:54.0 GPS






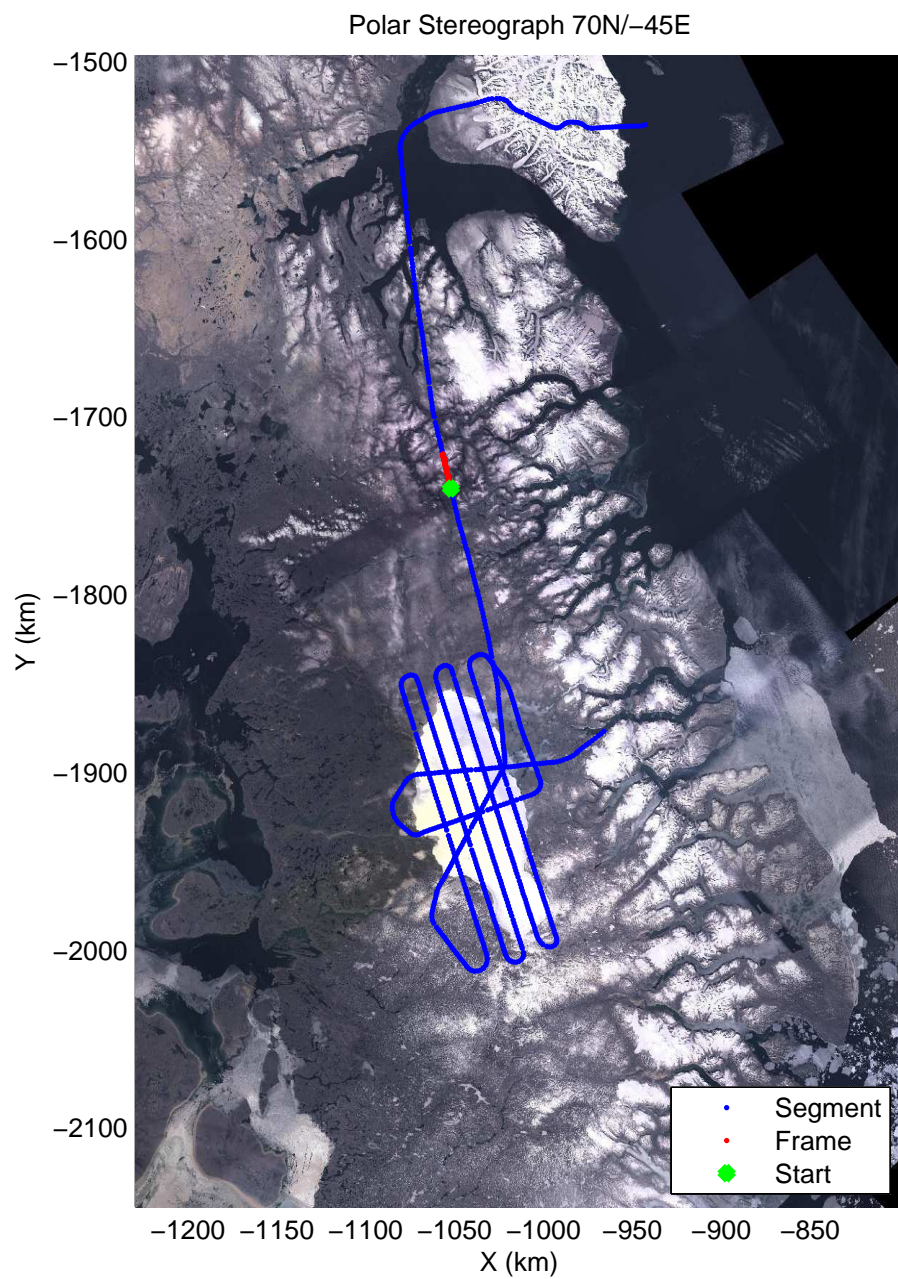

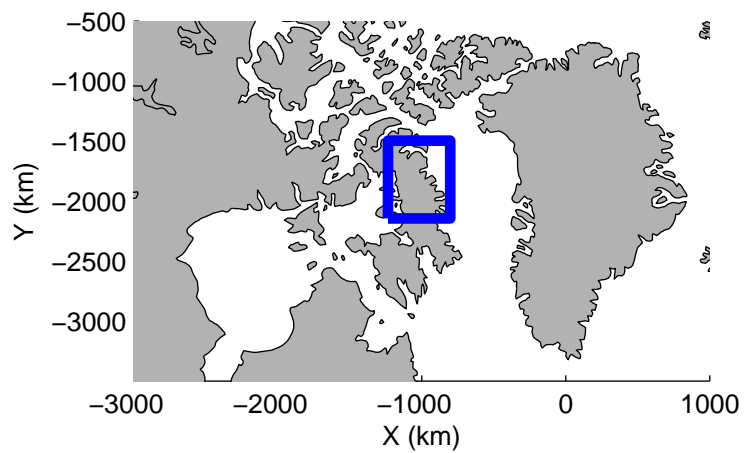
accum 2011_Greenland_P3: "Barnes Bylot" 20110512_01_074: 15:26:54.1 to 15:29:14.1 GPS






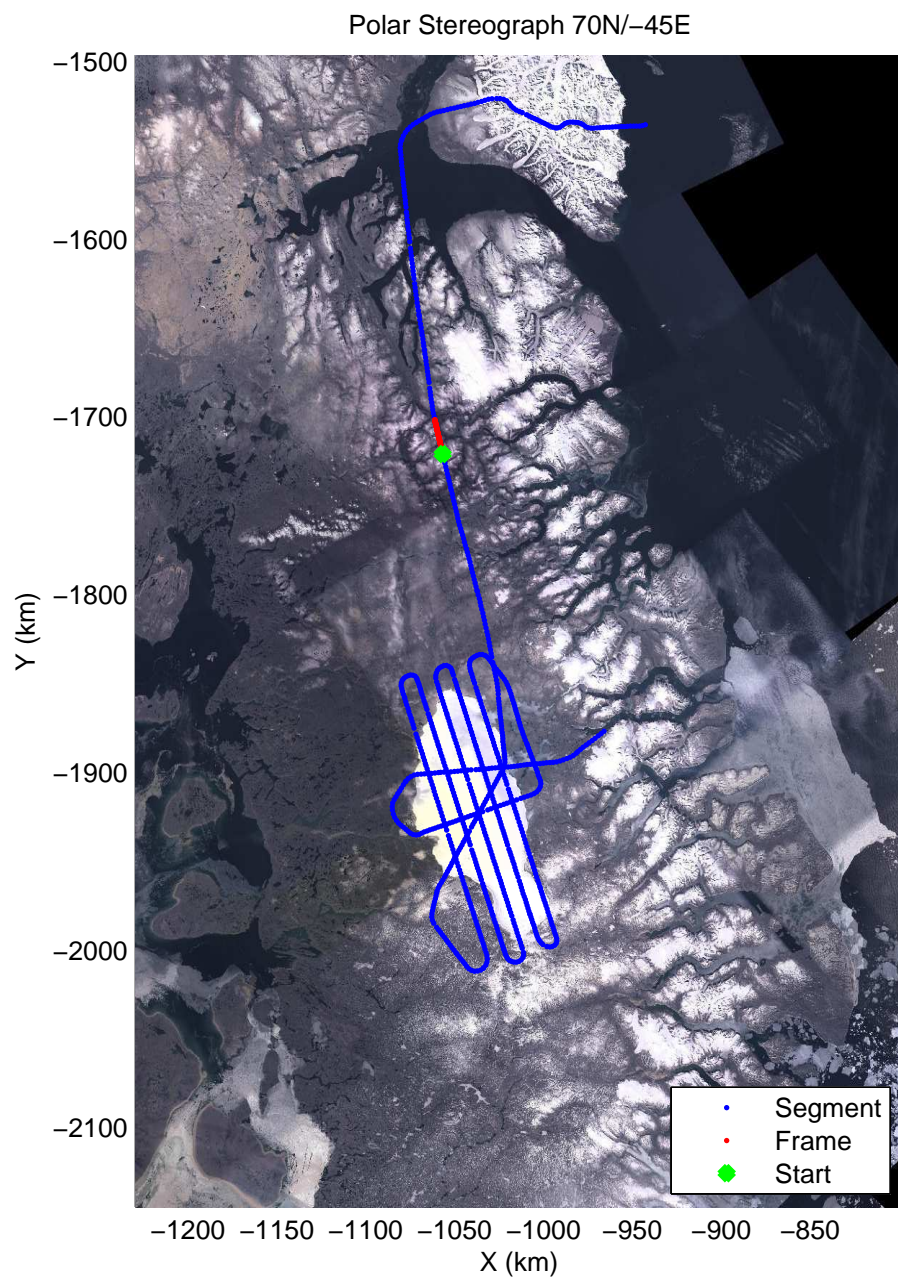

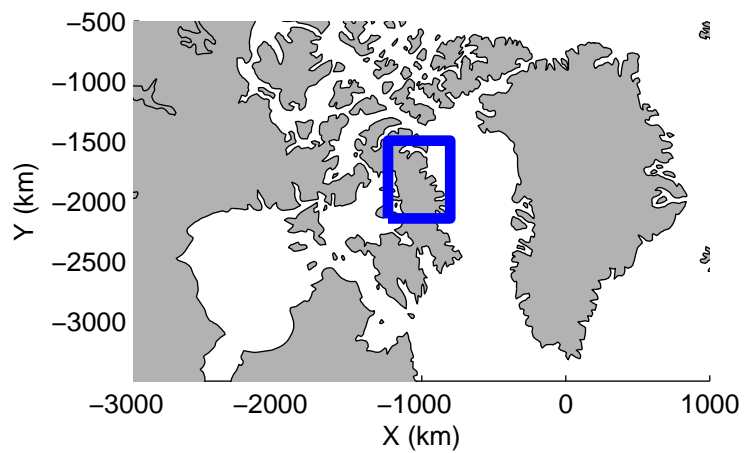
accum 2011_Greenland_P3: "Barnes Bylot" 20110512_01_075: 15:29:14.2 to 15:31:31.7 GPS






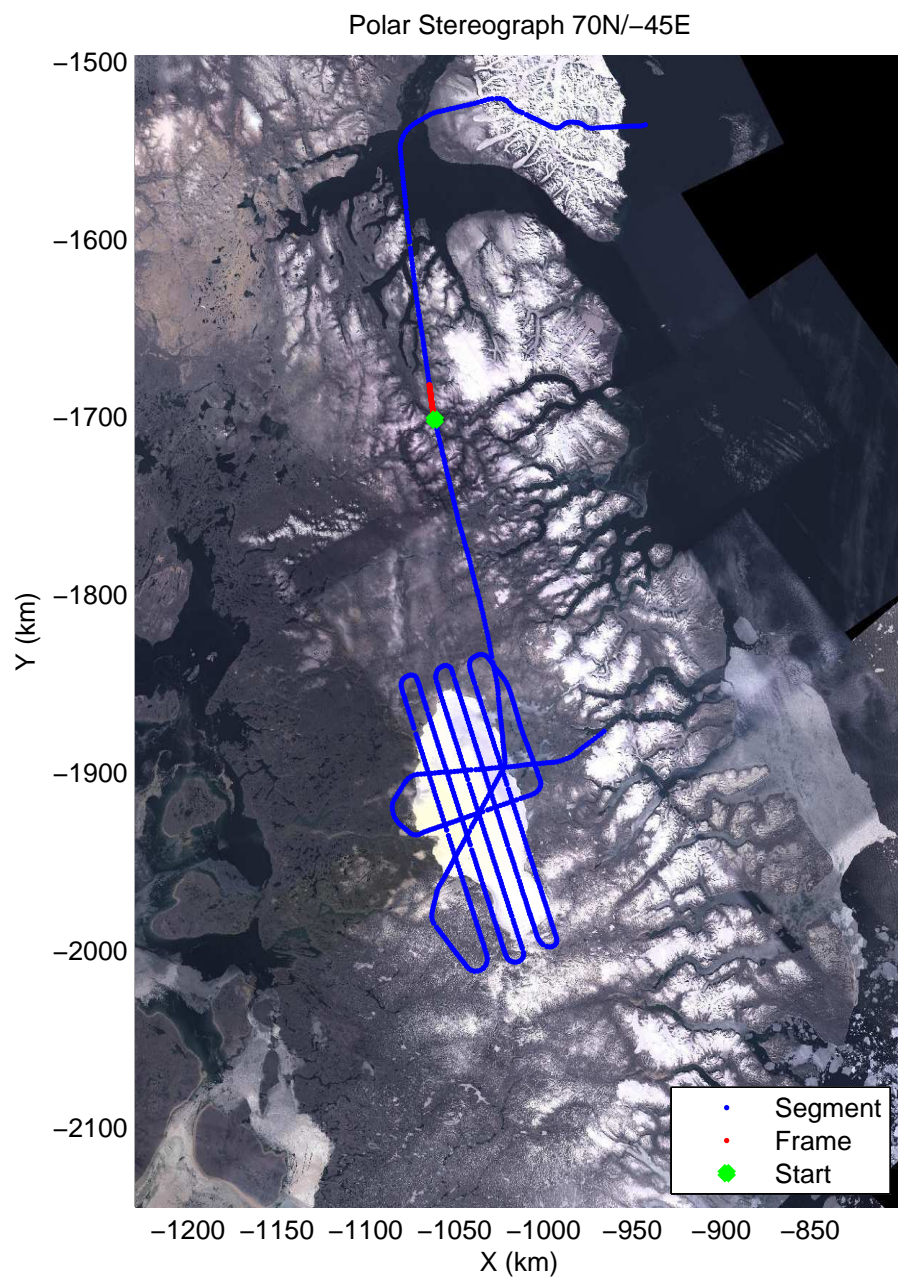

accum 2011_Greenland_P3: "Barnes Bylot" 20110512_01_076: 15:31:31.9 to 15:33:48.0 GPS






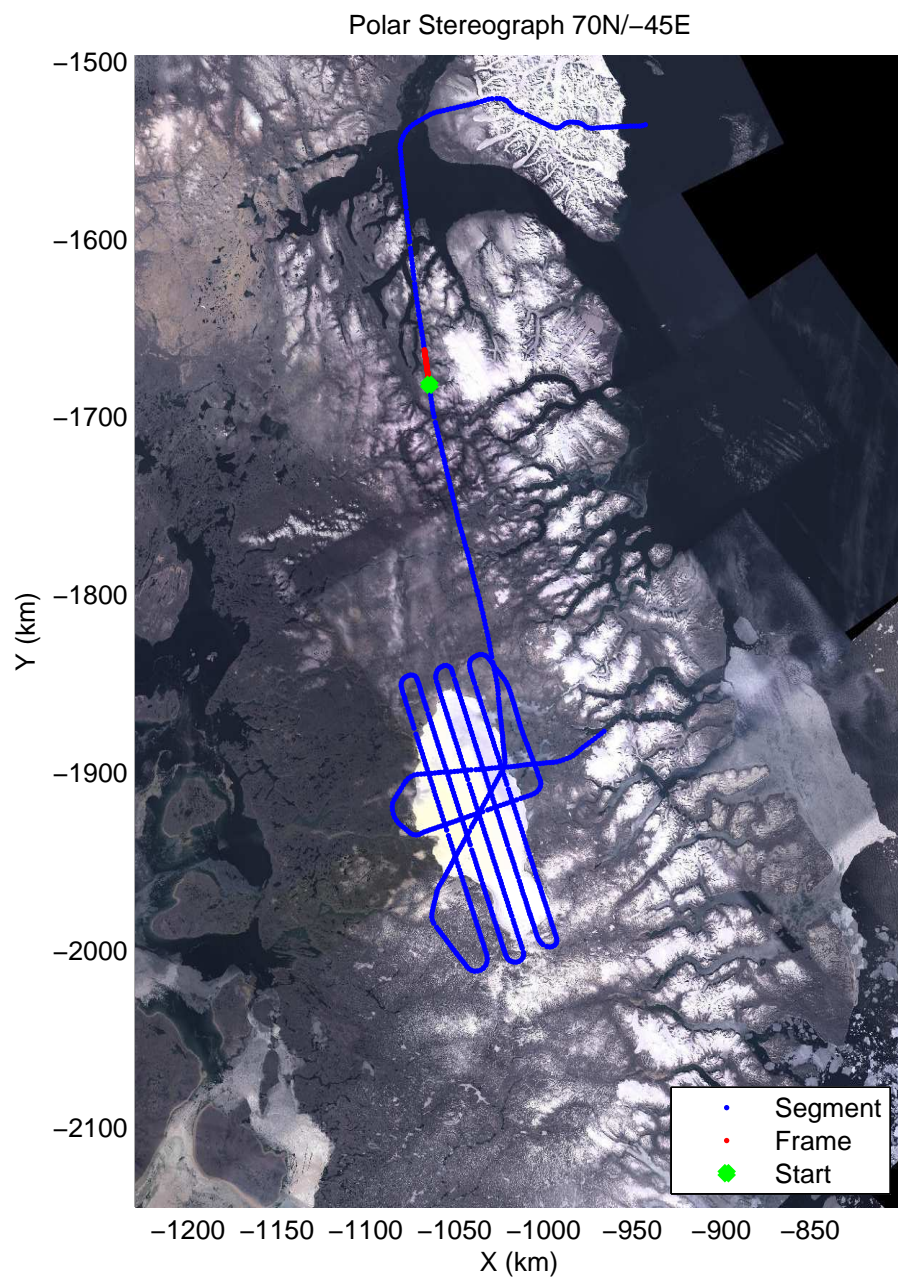

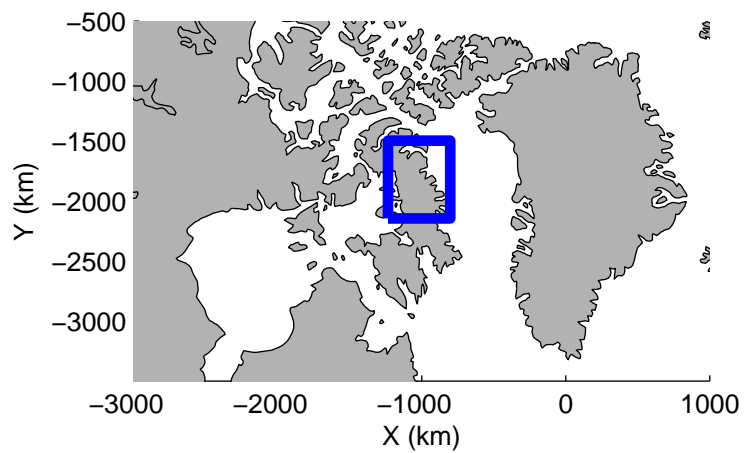
accum 2011_Greenland_P3: "Barnes Bylot" 20110512_01_077: 15:33:48.2 to 15:36:04.0 GPS






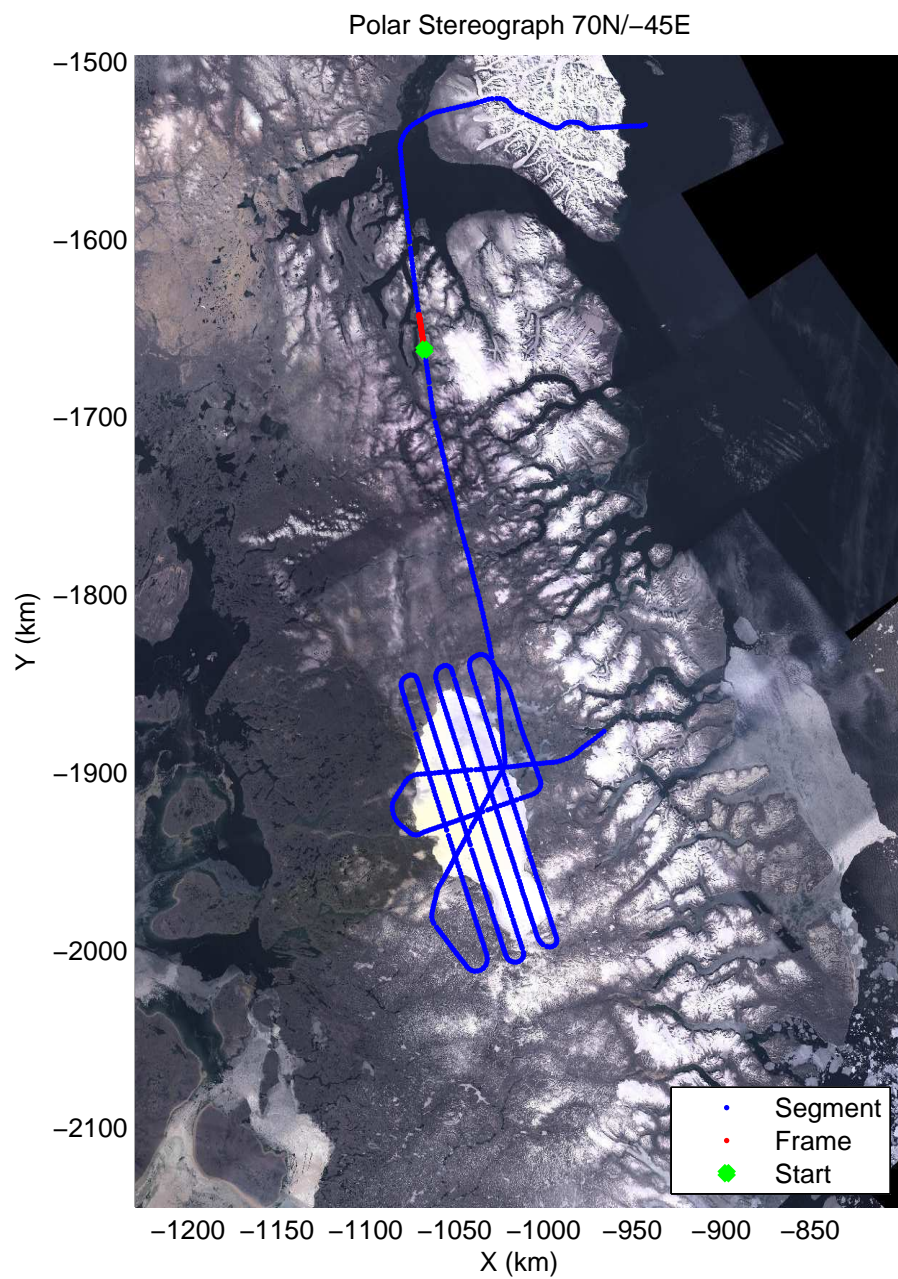
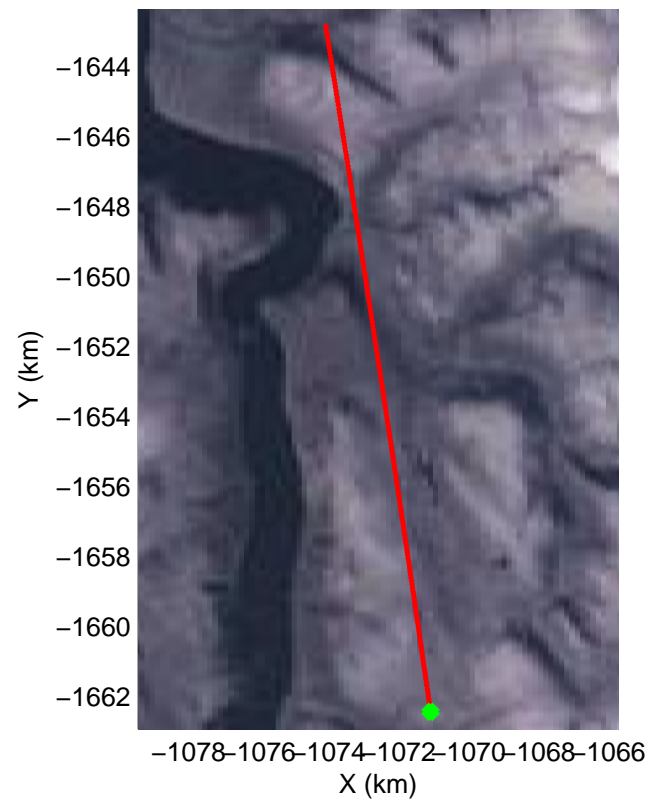
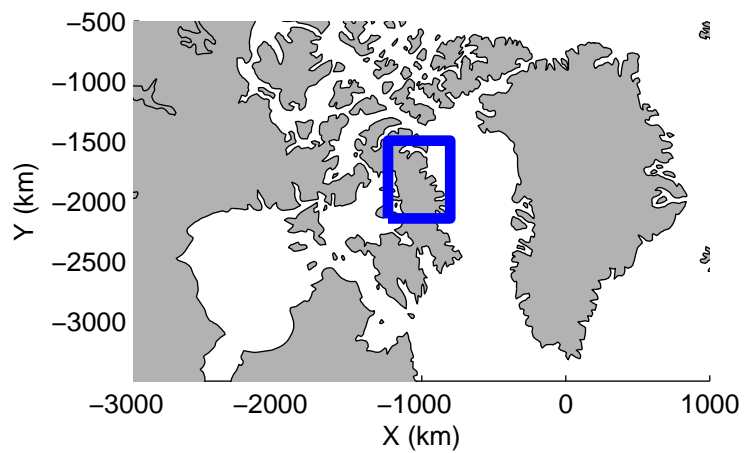
accum 2011_Greenland_P3: "Barnes Bylot" 20110512_01_078: 15:36:04.2 to 15:38:20.6 GPS






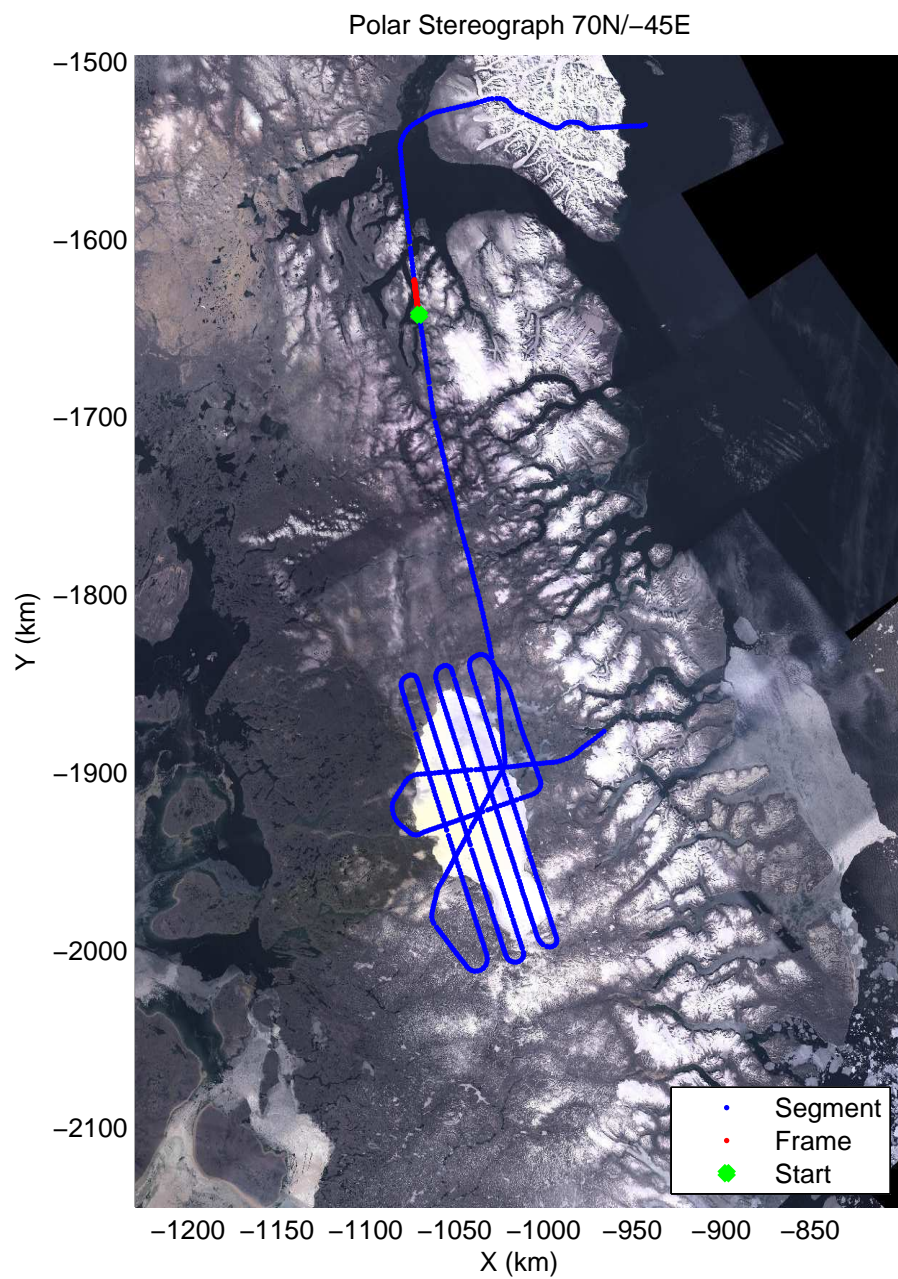
accum 2011_Greenland_P3: "Barnes Bylot" 20110512_01_079: 15:38:20.8 to 15:40:37.3 GPS






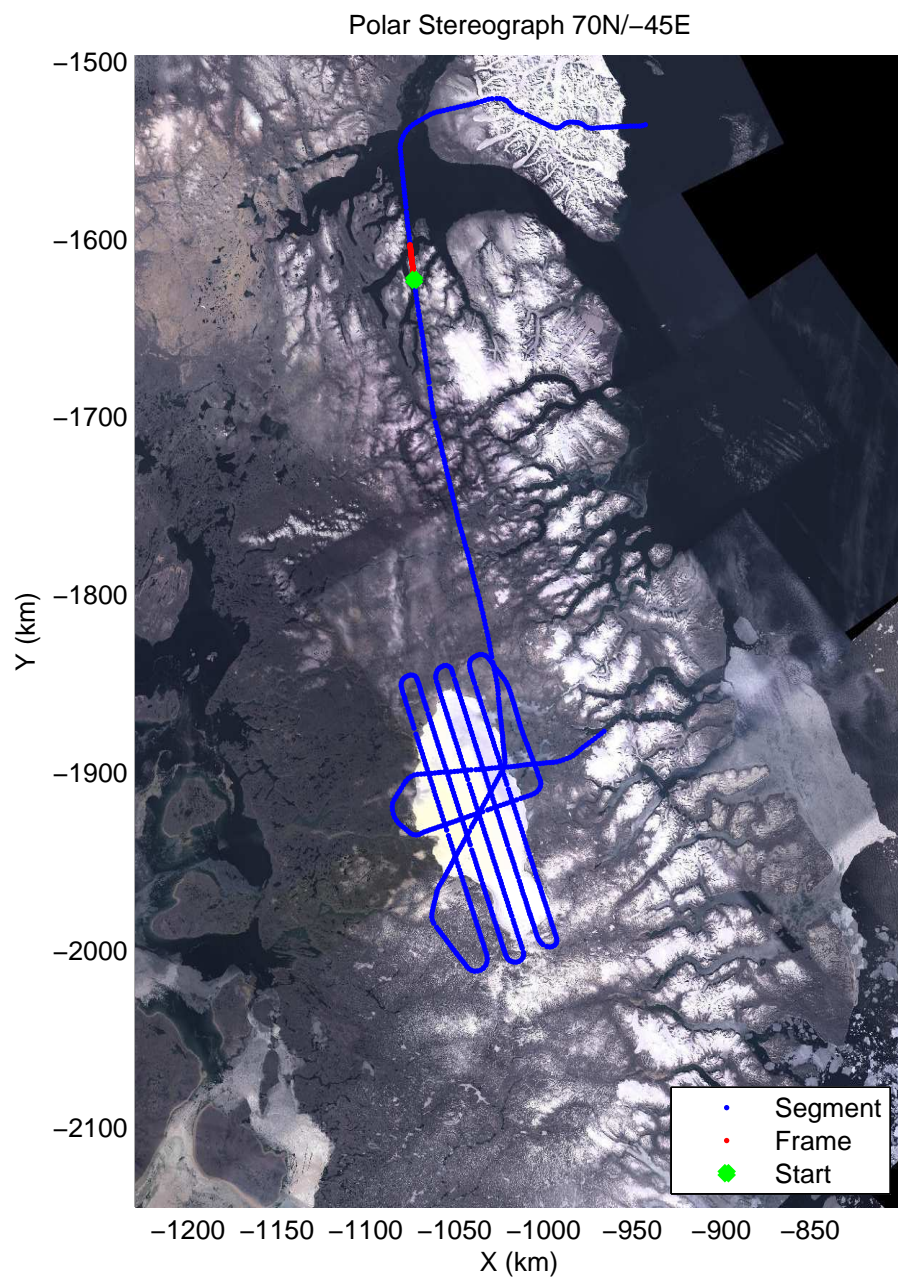

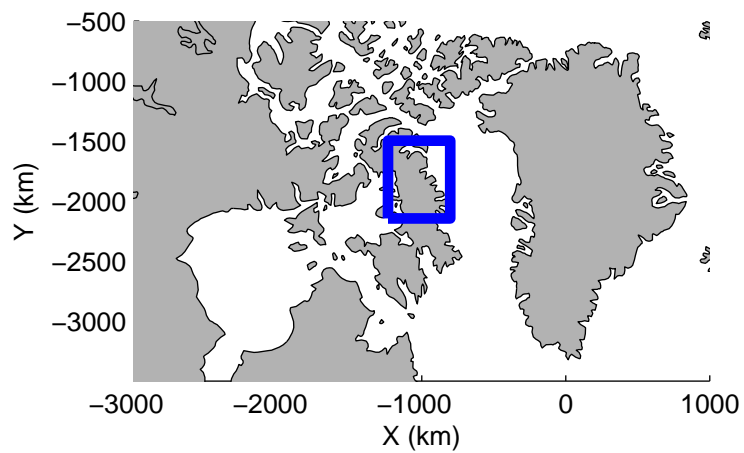
accum 2011_Greenland_P3: "Barnes Bylot" 20110512_01_080: 15:40:37.5 to 15:42:46.5 GPS






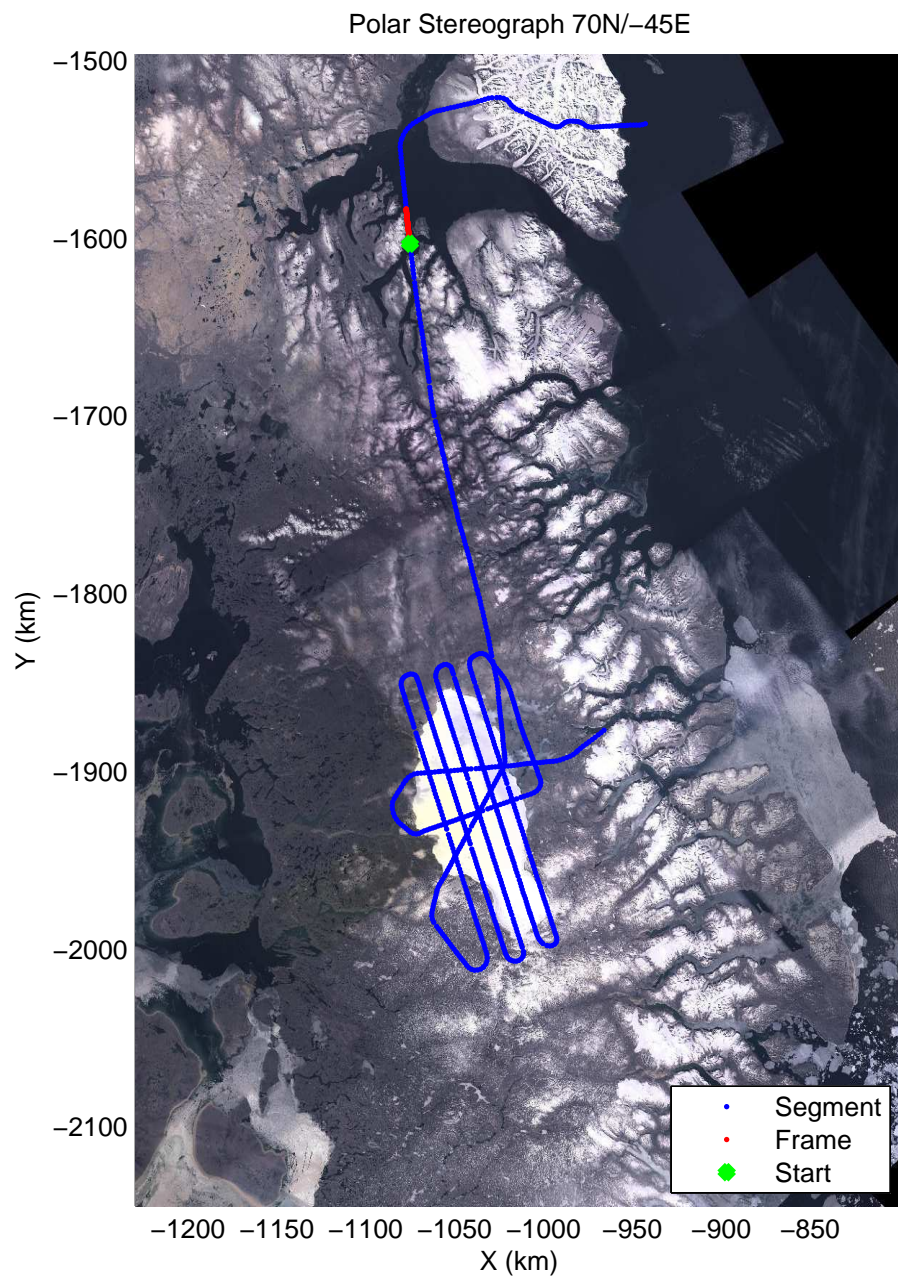

accum 2011_Greenland_P3: "Barnes Bylot" 20110512_01_081: 15:42:46.7 to 15:44:52.9 GPS






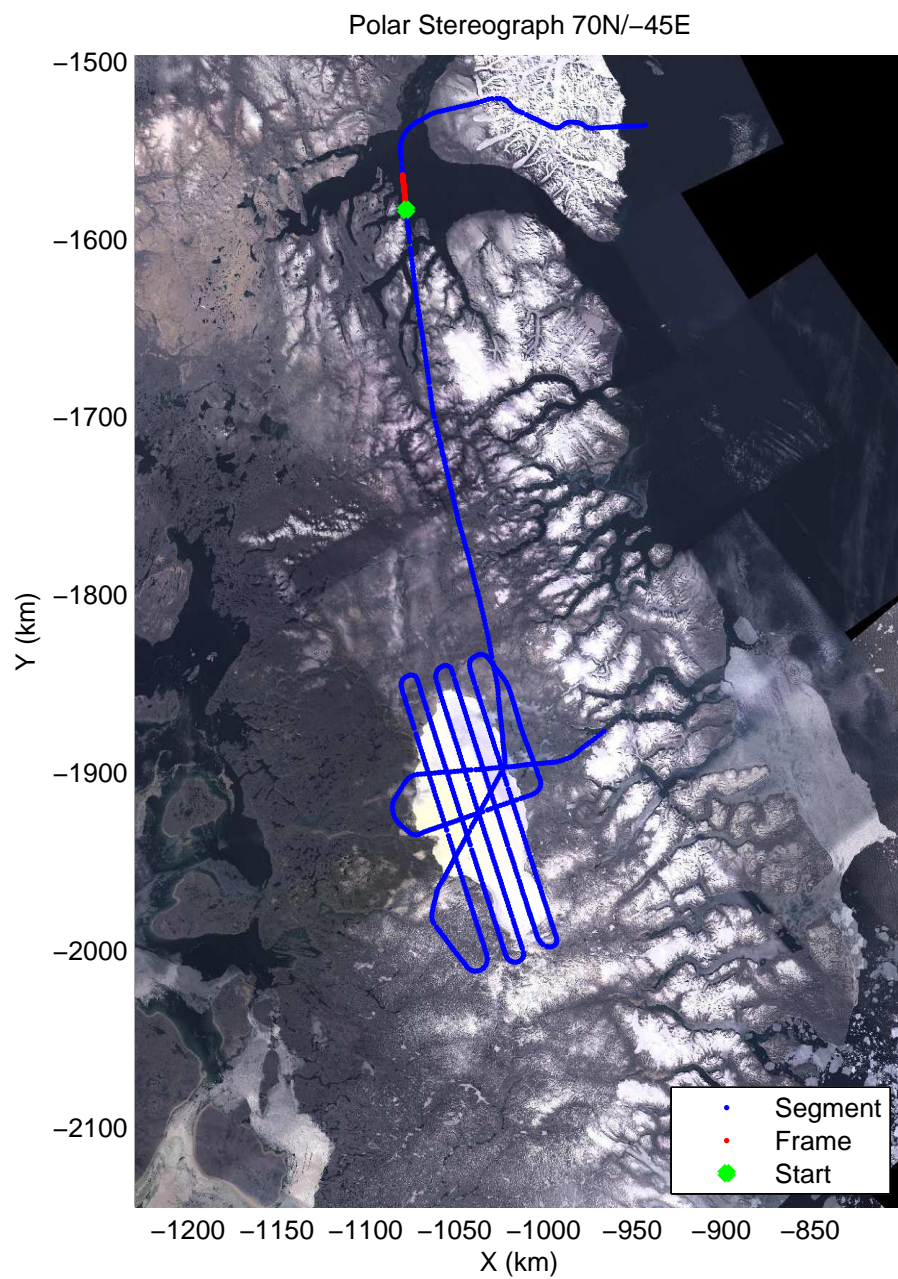

accum 2011_Greenland_P3: "Barnes Bylot" 20110512_01_082: 15:44:53.1 to 15:47:01.1 GPS






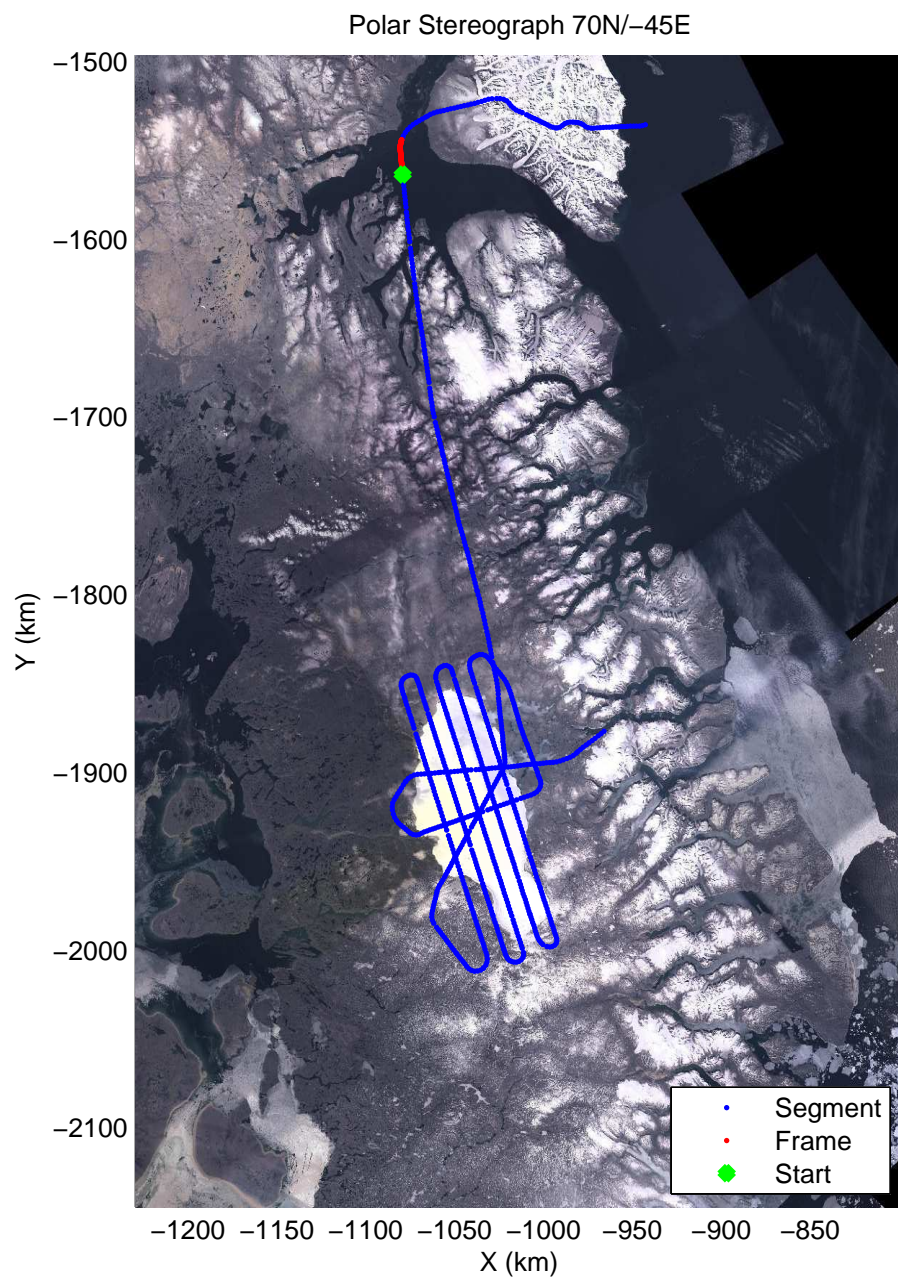

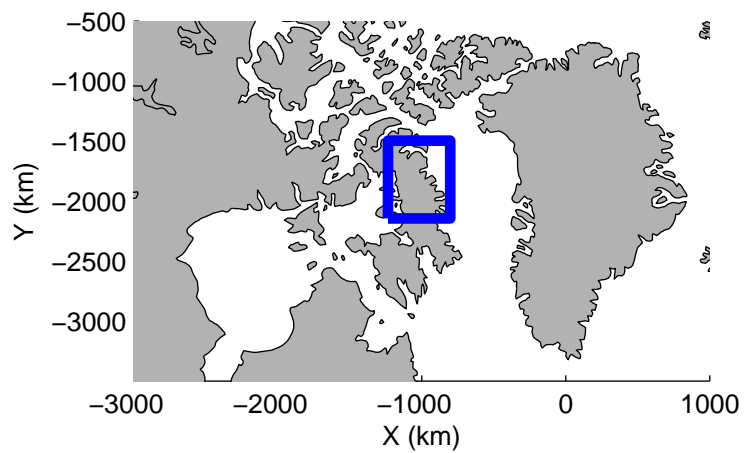
accum 2011_Greenland_P3: "Barnes Bylot" 20110512_01_083: 15:47:01.2 to 15:49:12.8 GPS






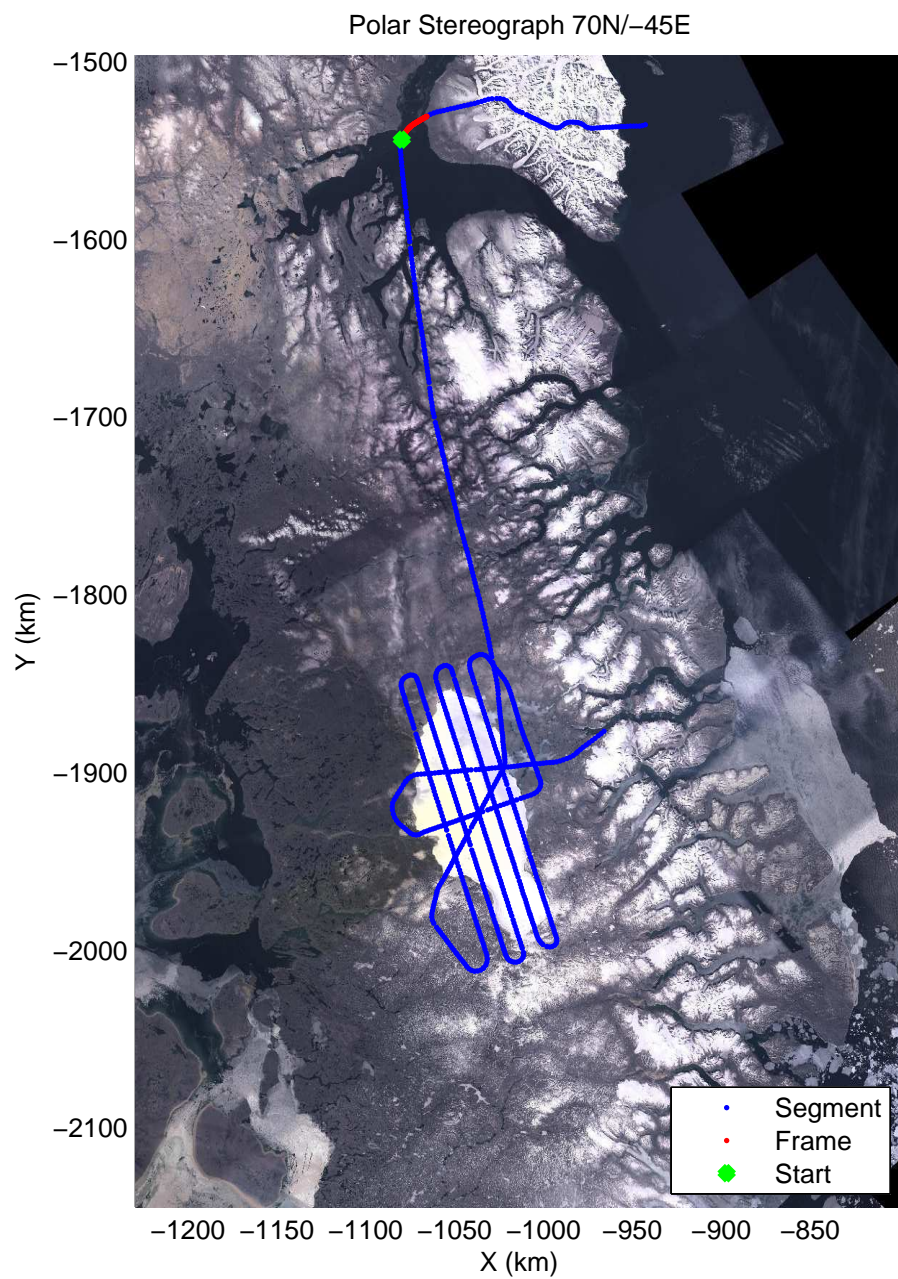

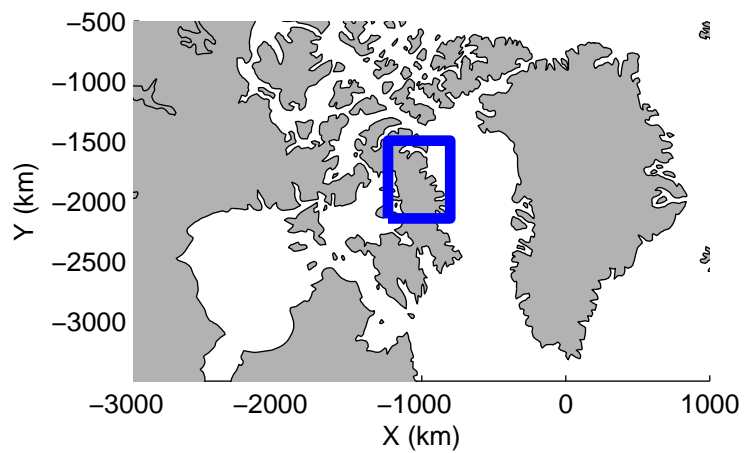
accum 2011_Greenland_P3: "Barnes Bylot" 20110512_01_084: 15:49:13.0 to 15:51:29.8 GPS






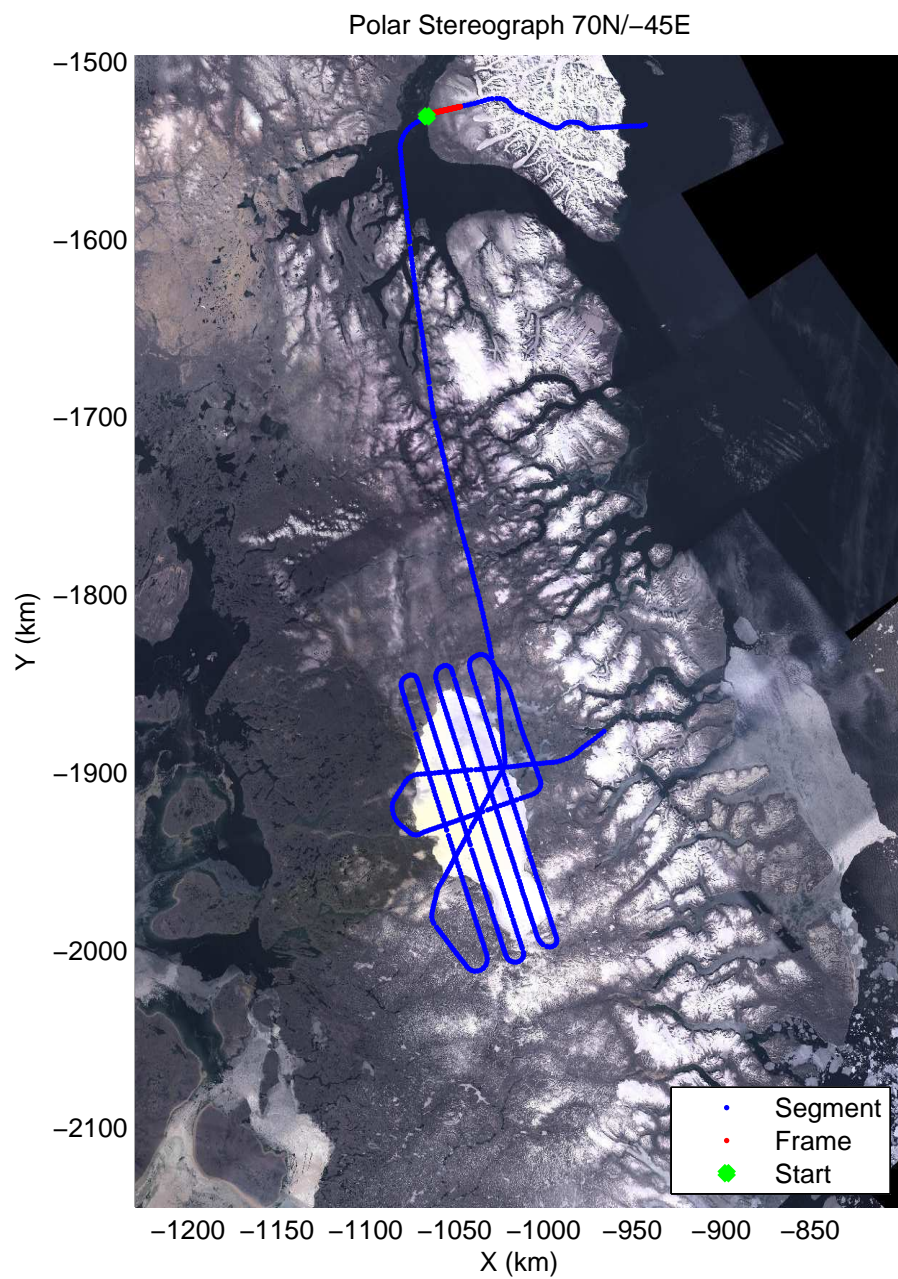

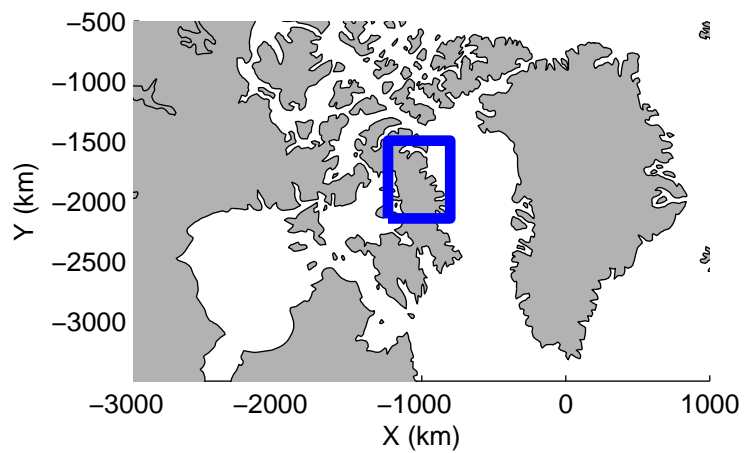
accum 2011_Greenland_P3: "Barnes Bylot" 20110512_01_085: 15:51:29.9 to 15:53:45.4 GPS






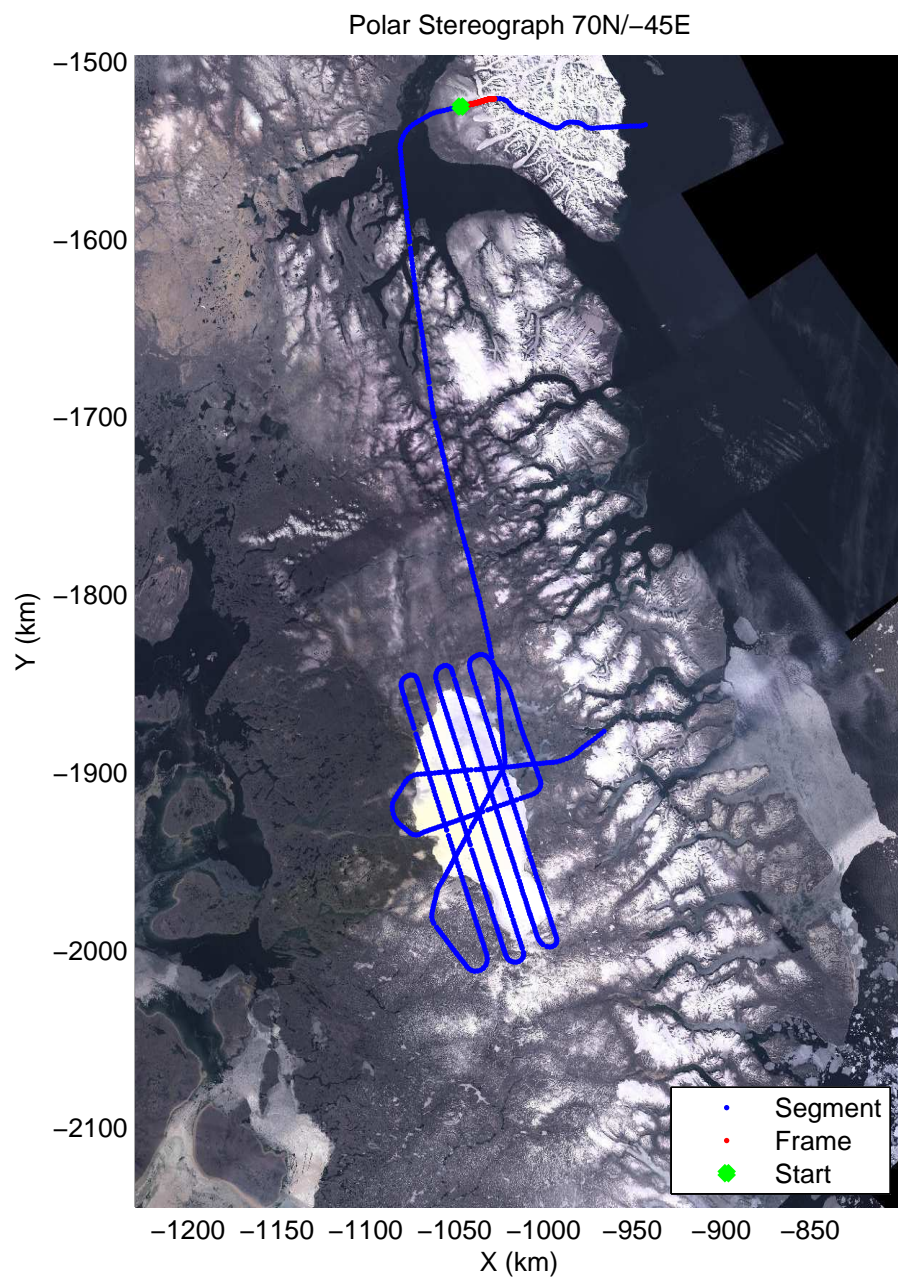
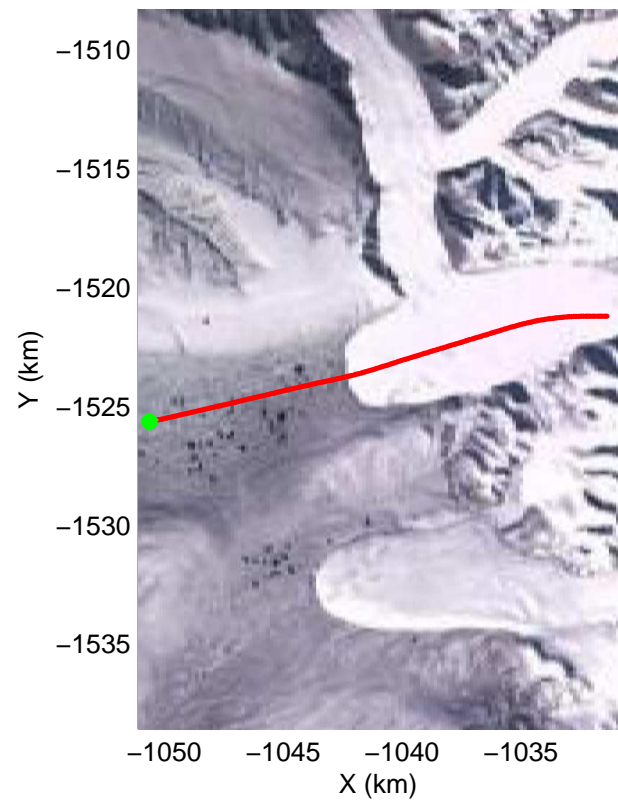
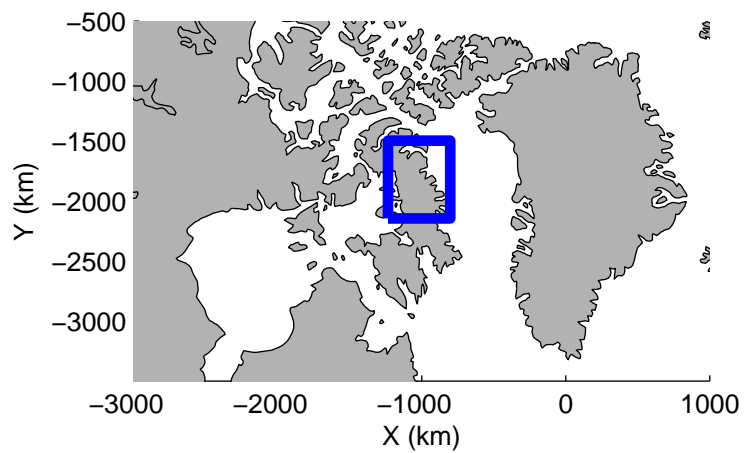
accum 2011_Greenland_P3: "Barnes Bylot" 20110512_01_086: 15:53:45.5 to 15:55:59.1 GPS






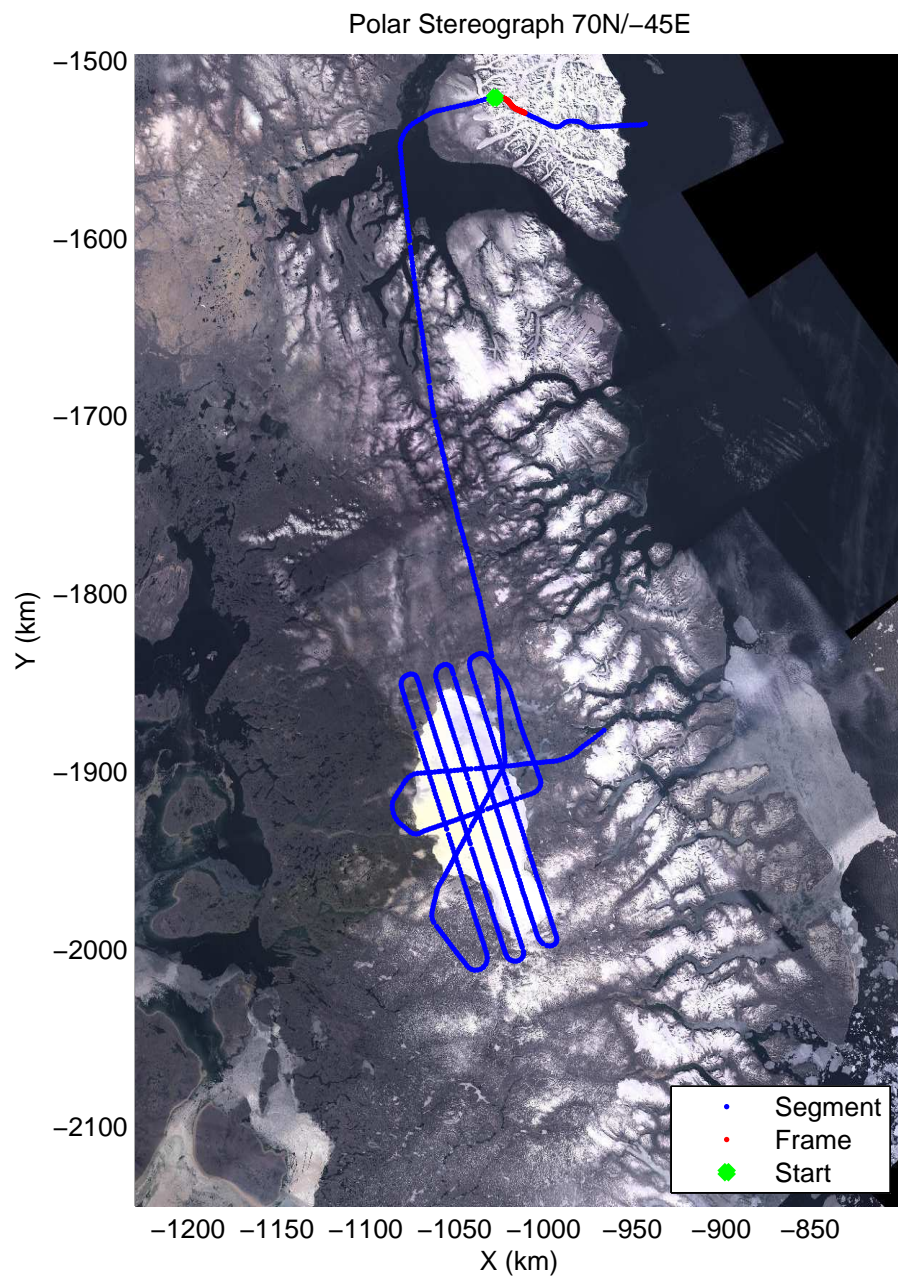
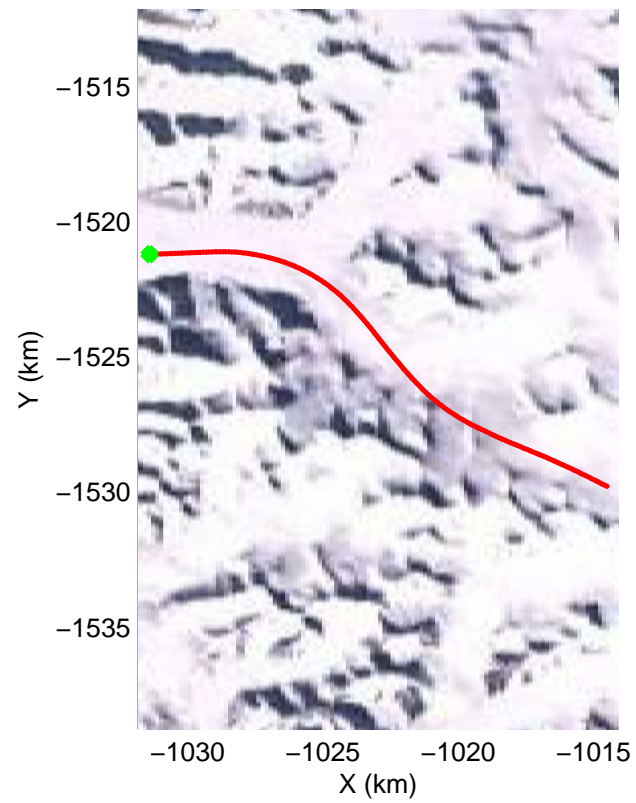
accum 2011_Greenland_P3: "Barnes Bylot" 20110512_01_087: 15:55:59.4 to 15:58:18.8 GPS






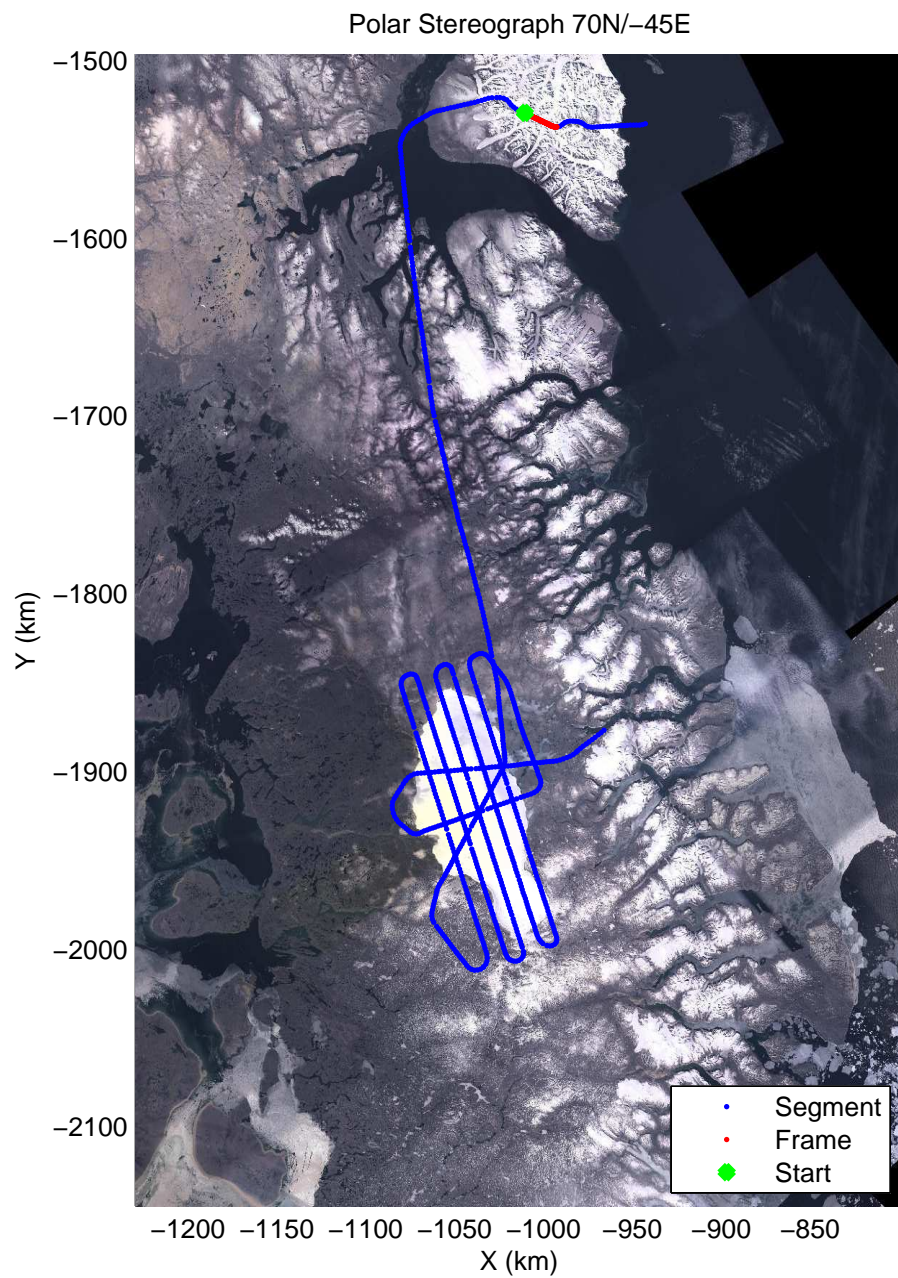

accum 2011_Greenland_P3: "Barnes Bylot" 20110512_01_088: 15:58:19.0 to 16:00:35.7 GPS






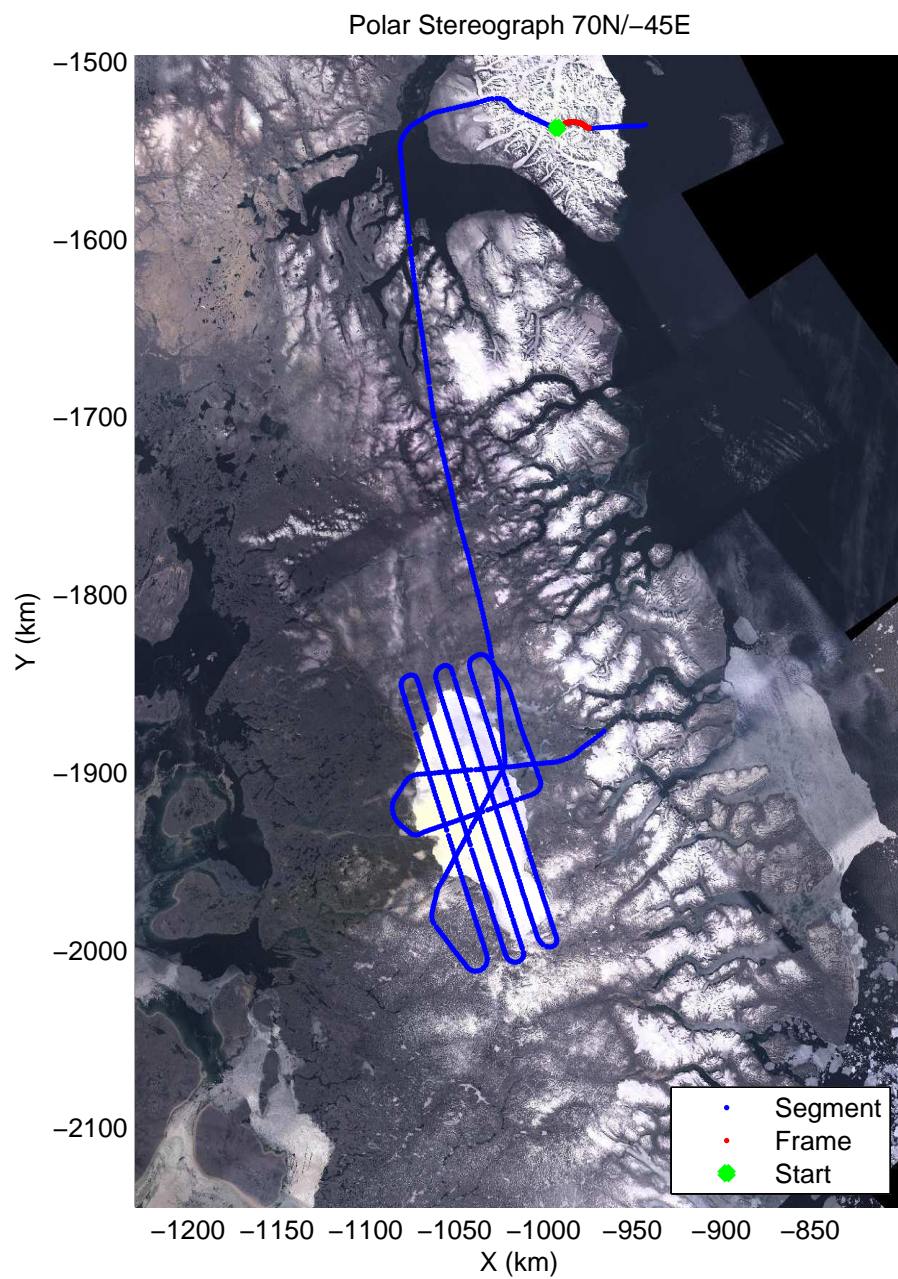
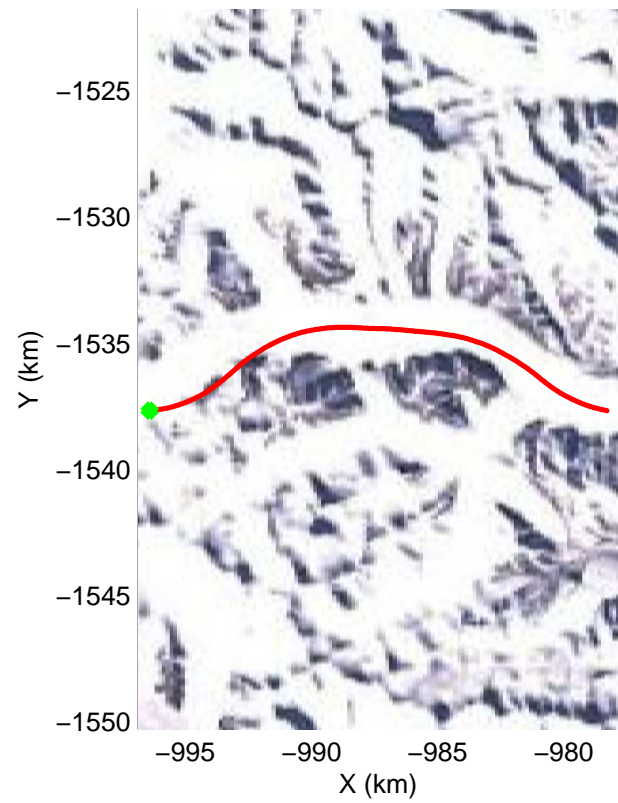
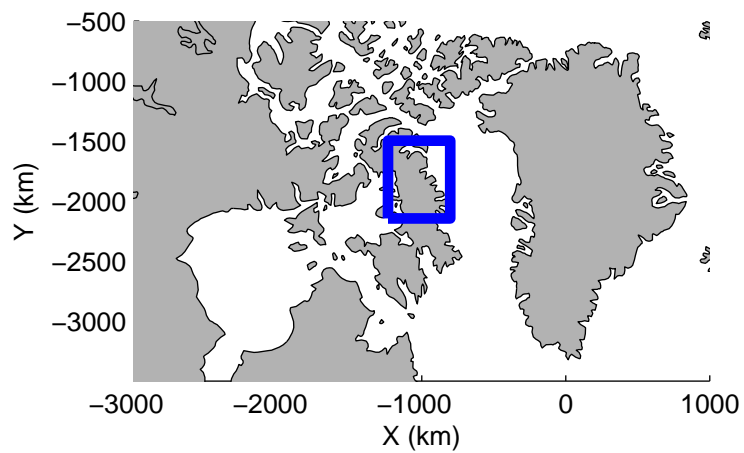
accum 2011_Greenland_P3: "Barnes Bylot" 20110512_01_089: 16:00:35.9 to 16:03:00.7 GPS






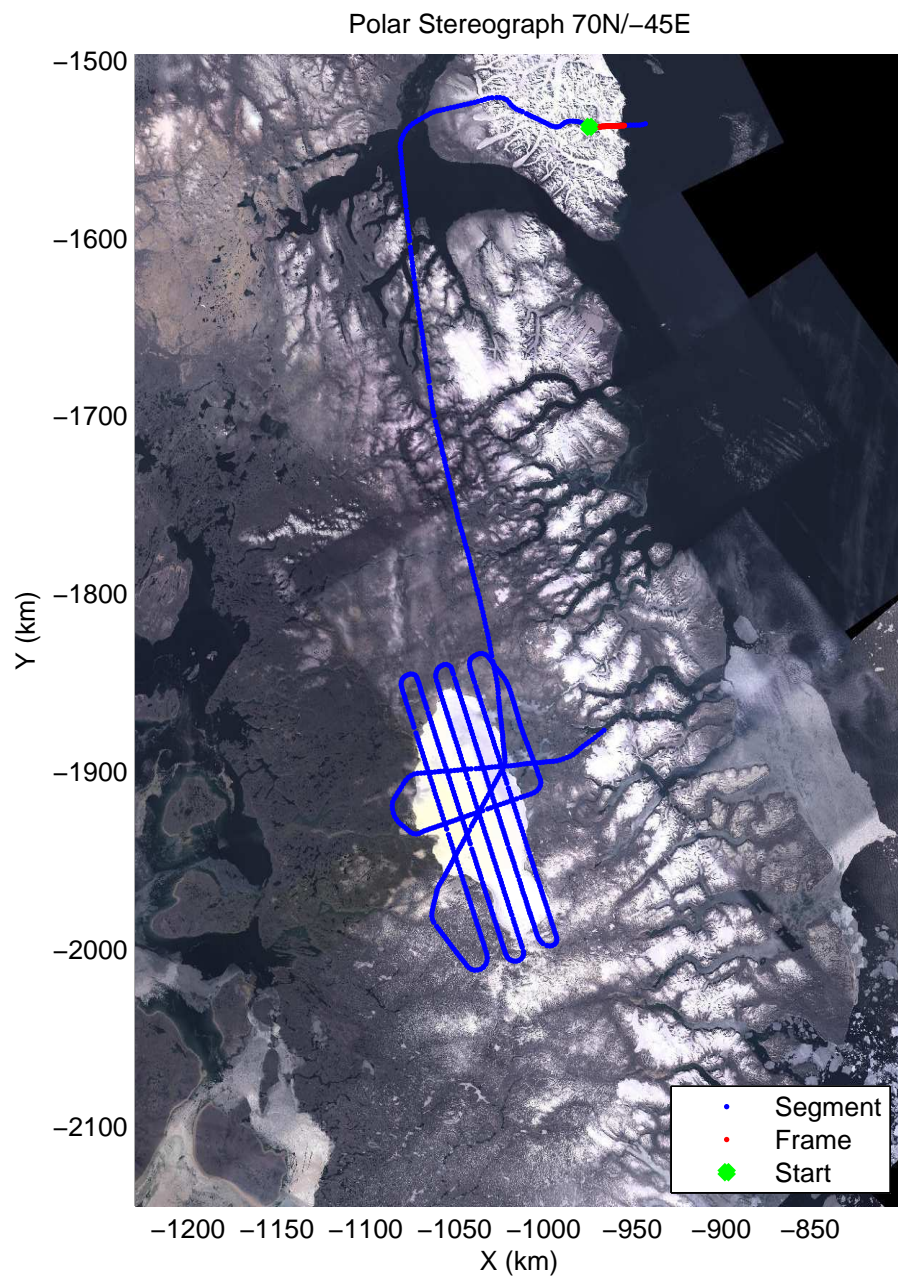
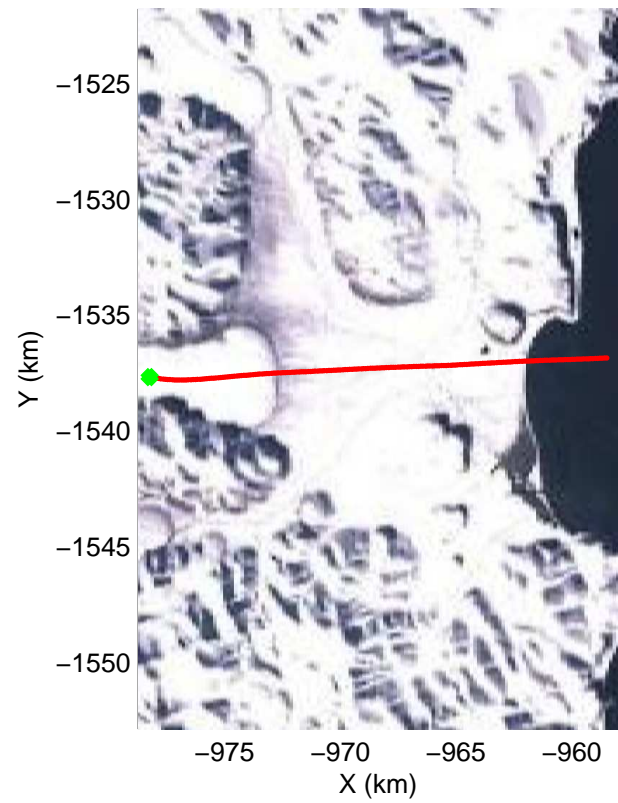
accum 2011_Greenland_P3: "Barnes Bylot" 20110512_01_090: 16:03:00.8 to 16:05:49.7 GPS






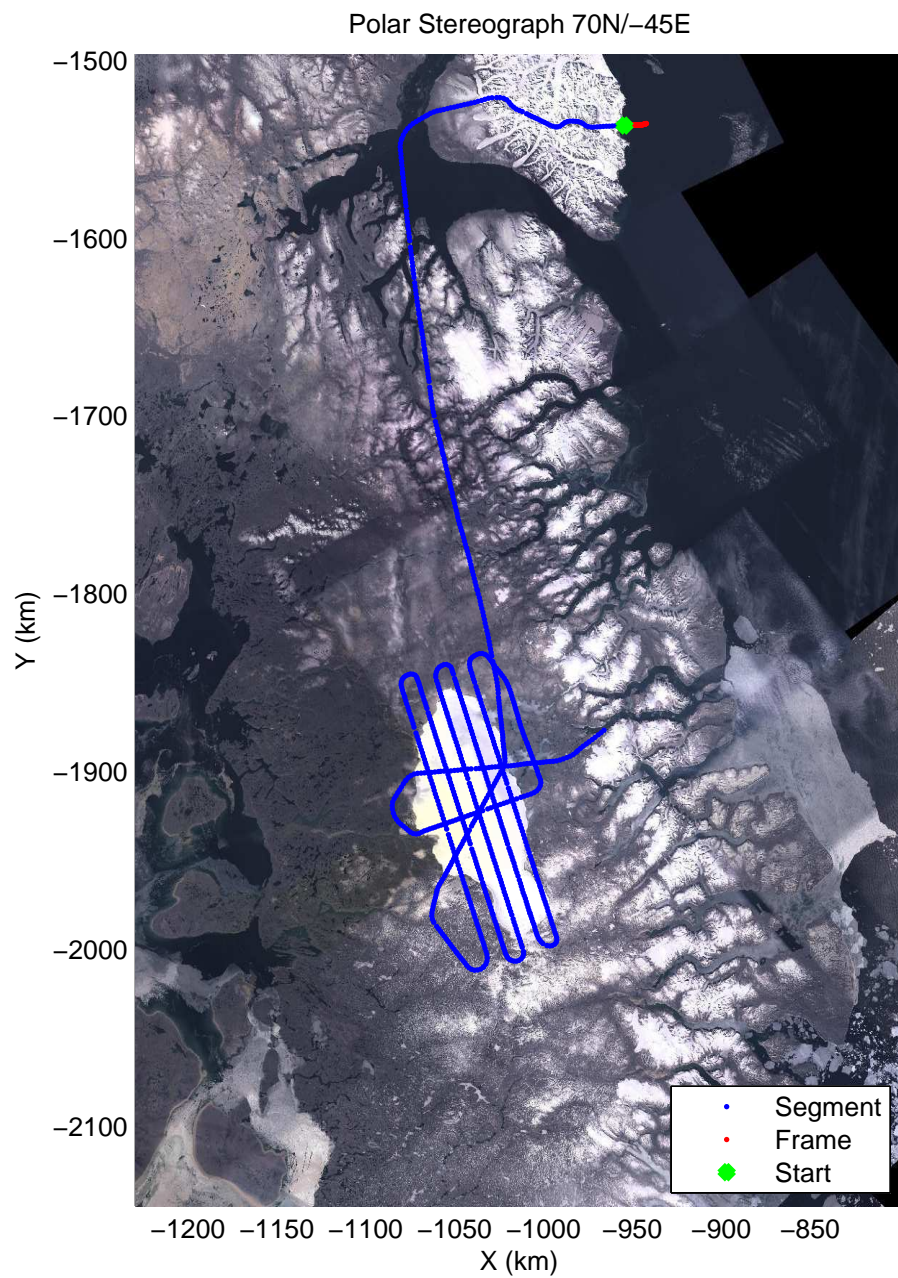

accum 2011_Greenland_P3: "Barnes Bylot" 20110512_01_091: 16:05:49.9 to 16:08:41.9 GPS





accum 2011_Greenland_P3: "Barnes Bylot" 20110512_01_092: 16:08:42.1 to 16:11:21.5 GPS





accum 2011_Greenland_P3: "Barnes Bylot" 20110512_01_093: 16:11:21.7 to 16:13:04.4 GPS

