
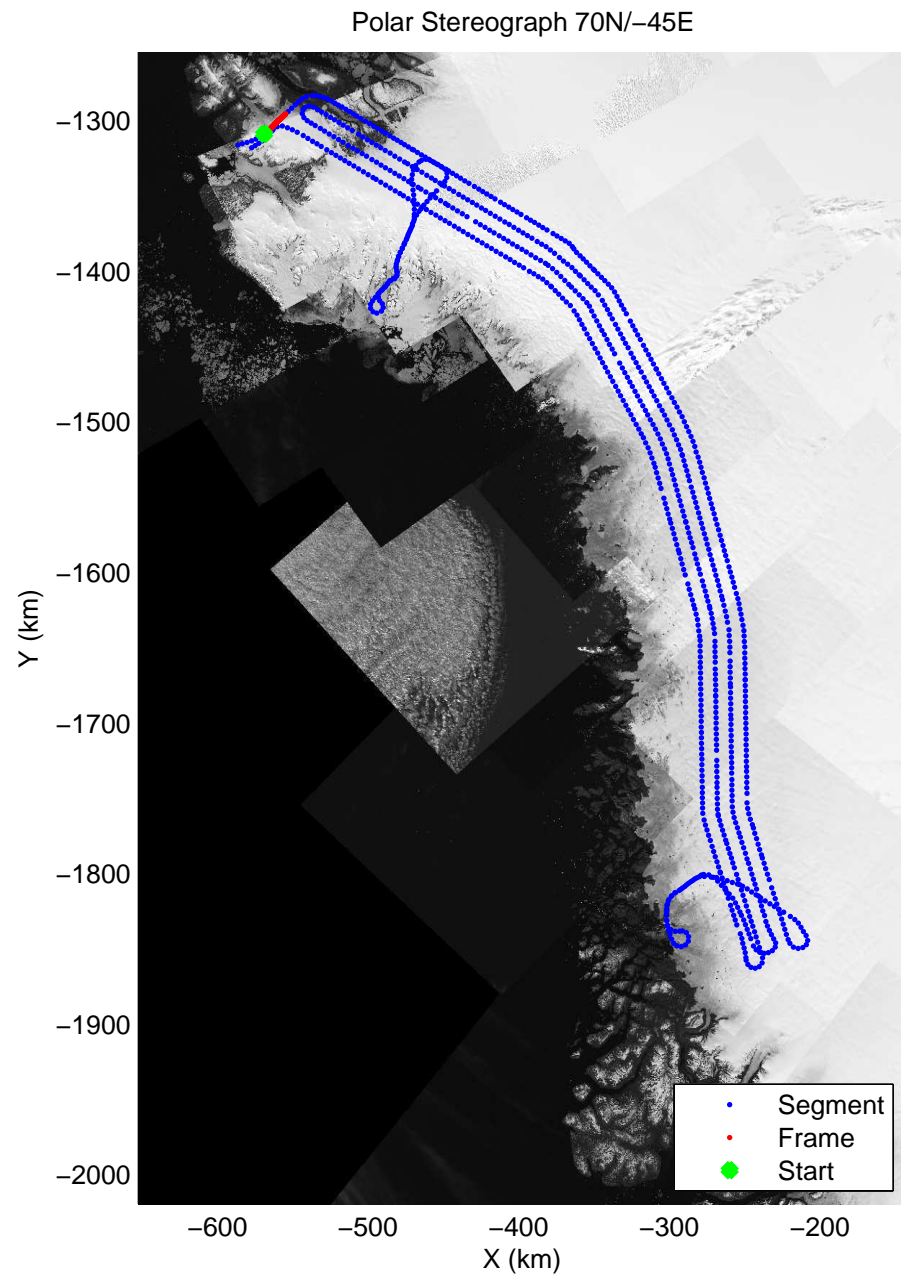
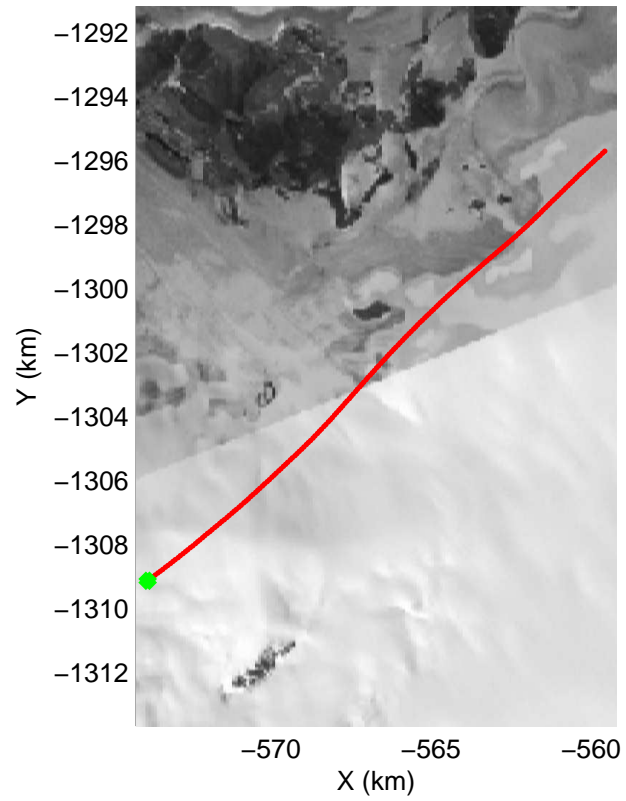
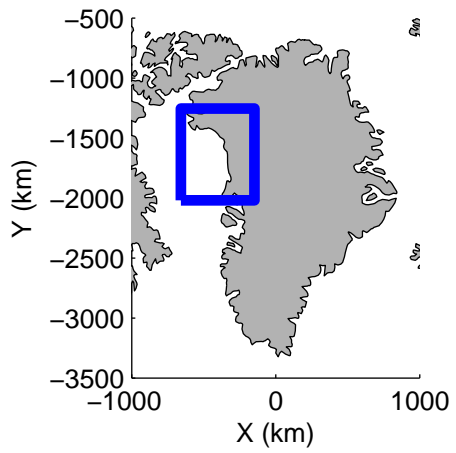



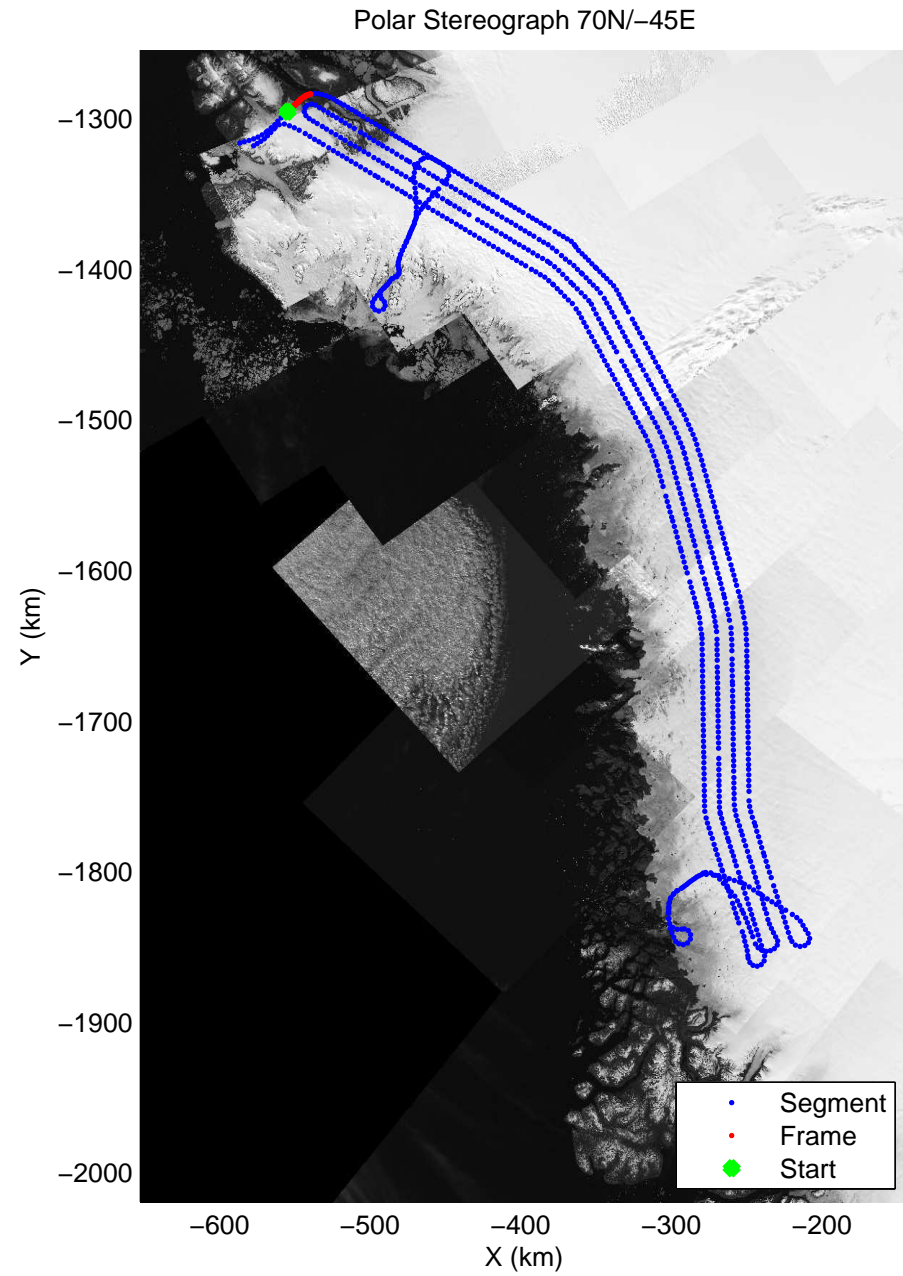

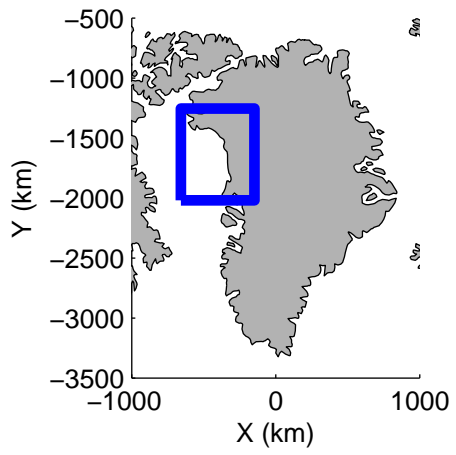
accum 2011_Greenland_P3: "NW Coastal 04" 20110511_01_001: 11:12:21.9 to 11:15:03.3 GPS






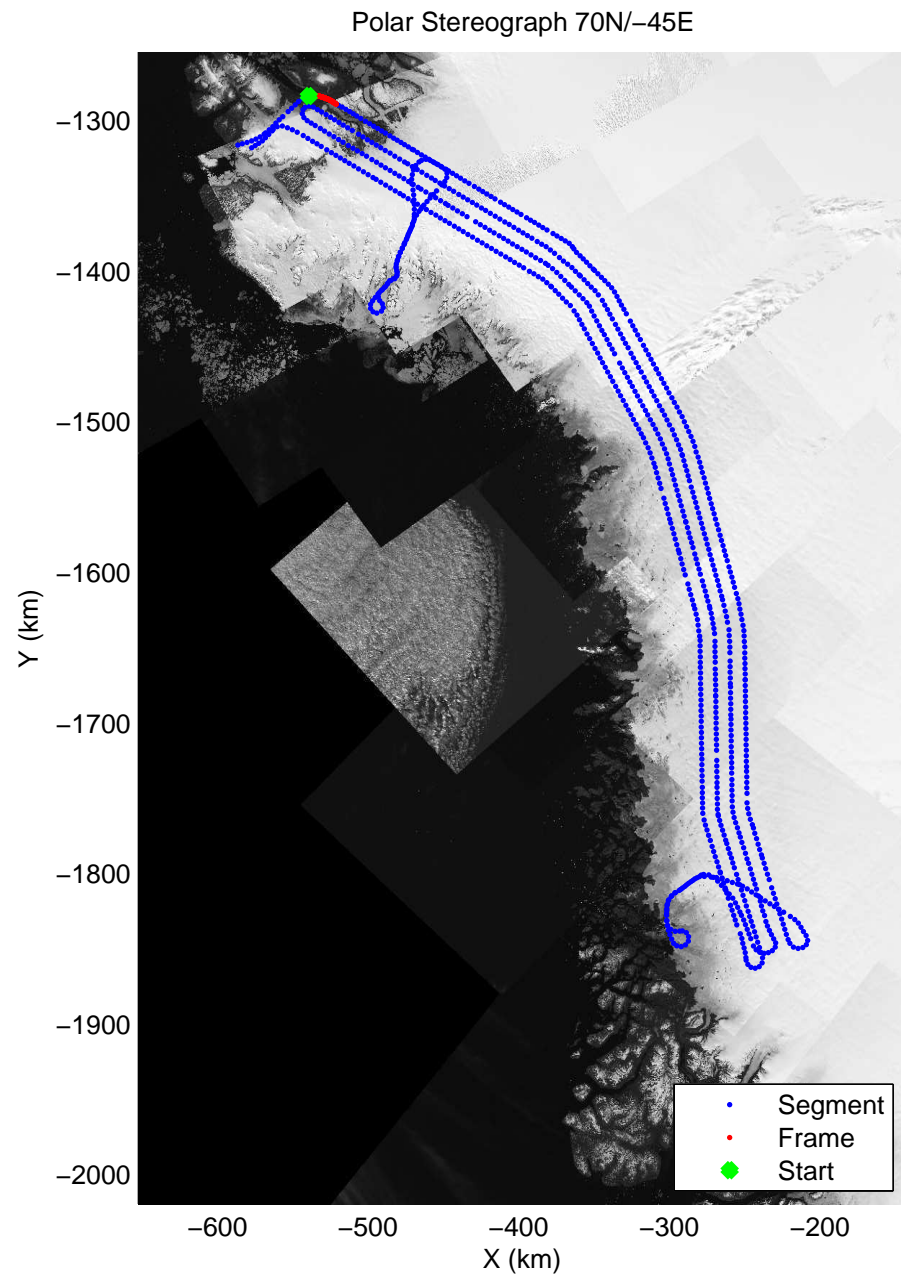

accum 2011_Greenland_P3: "NW Coastal 04" 20110511_01_002: 11:15:03.5 to 11:17:46.6 GPS






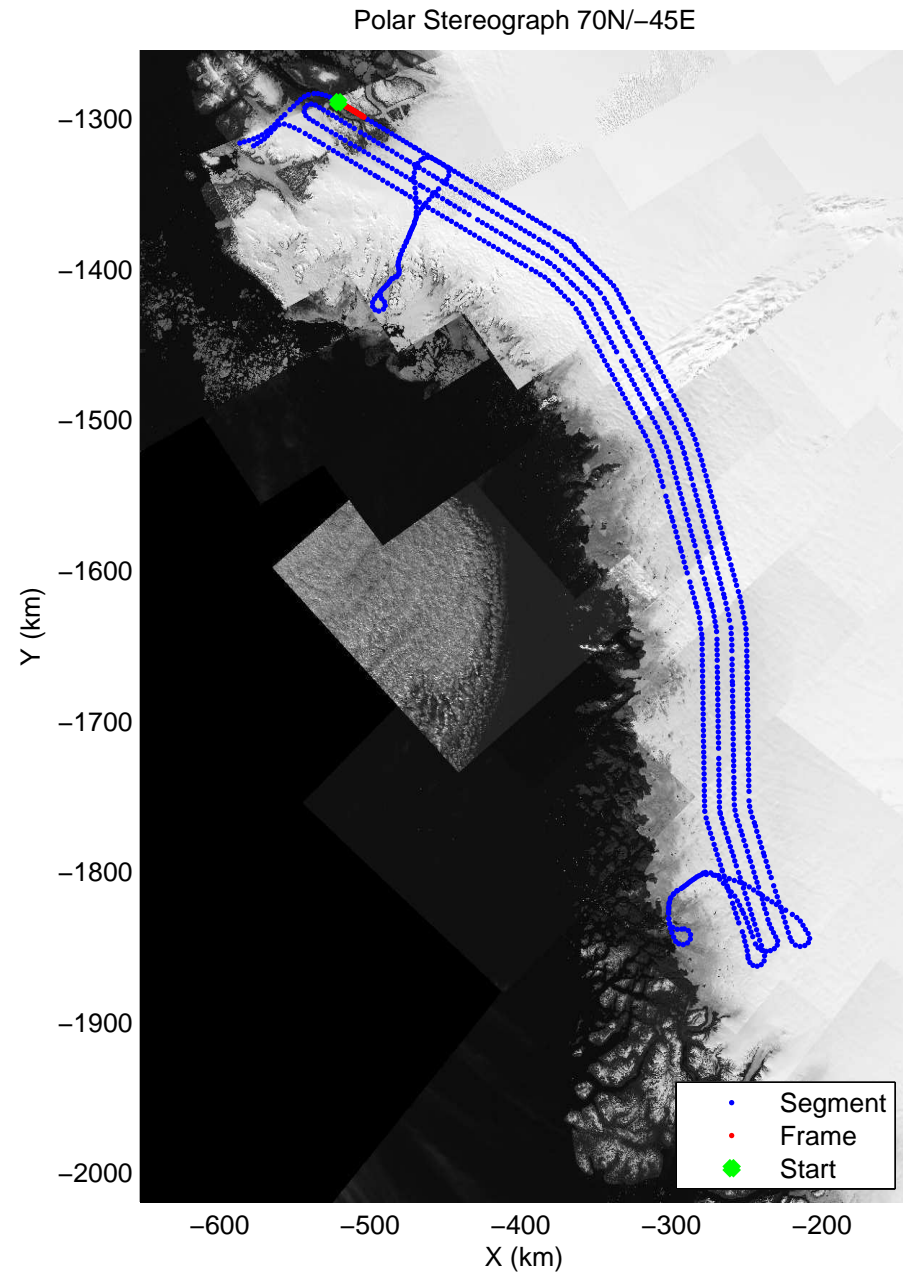

accum 2011_Greenland_P3: "NW Coastal 04" 20110511_01_003: 11:17:46.8 to 11:20:32.0 GPS






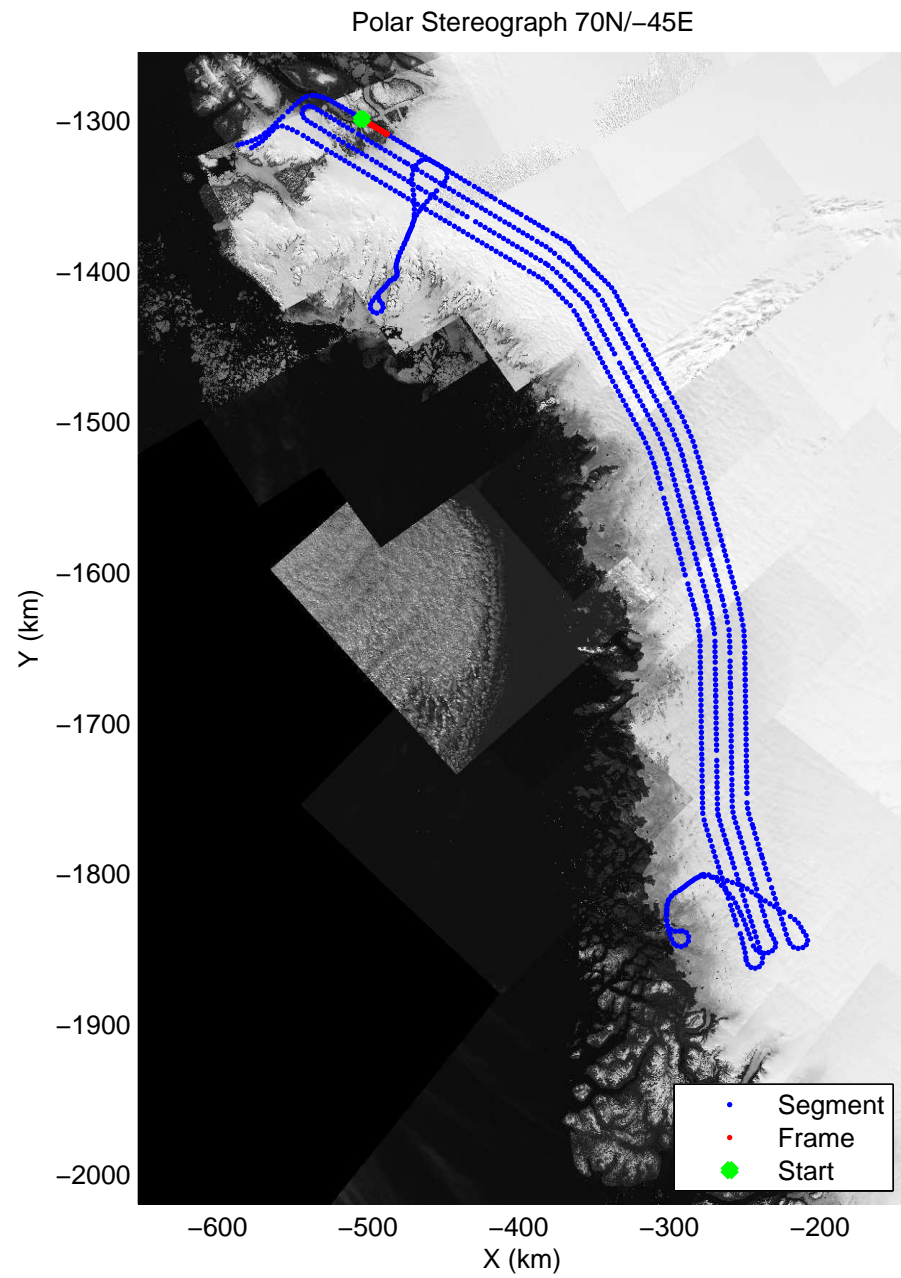
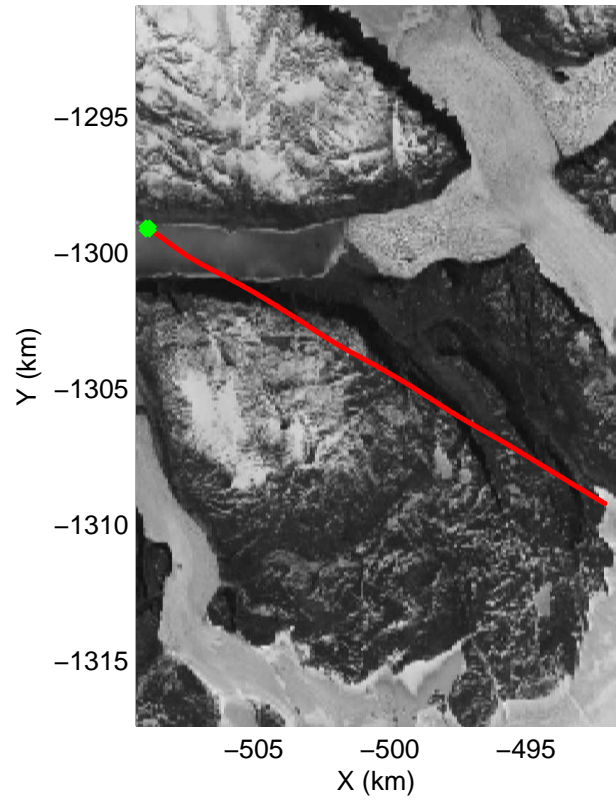
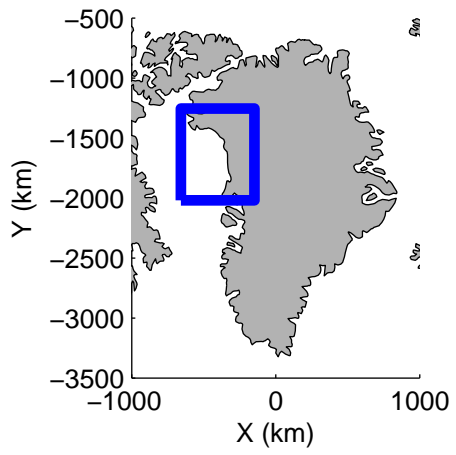
accum 2011_Greenland_P3: "NW Coastal 04" 20110511_01_004: 11:20:32.2 to 11:23:35.6 GPS






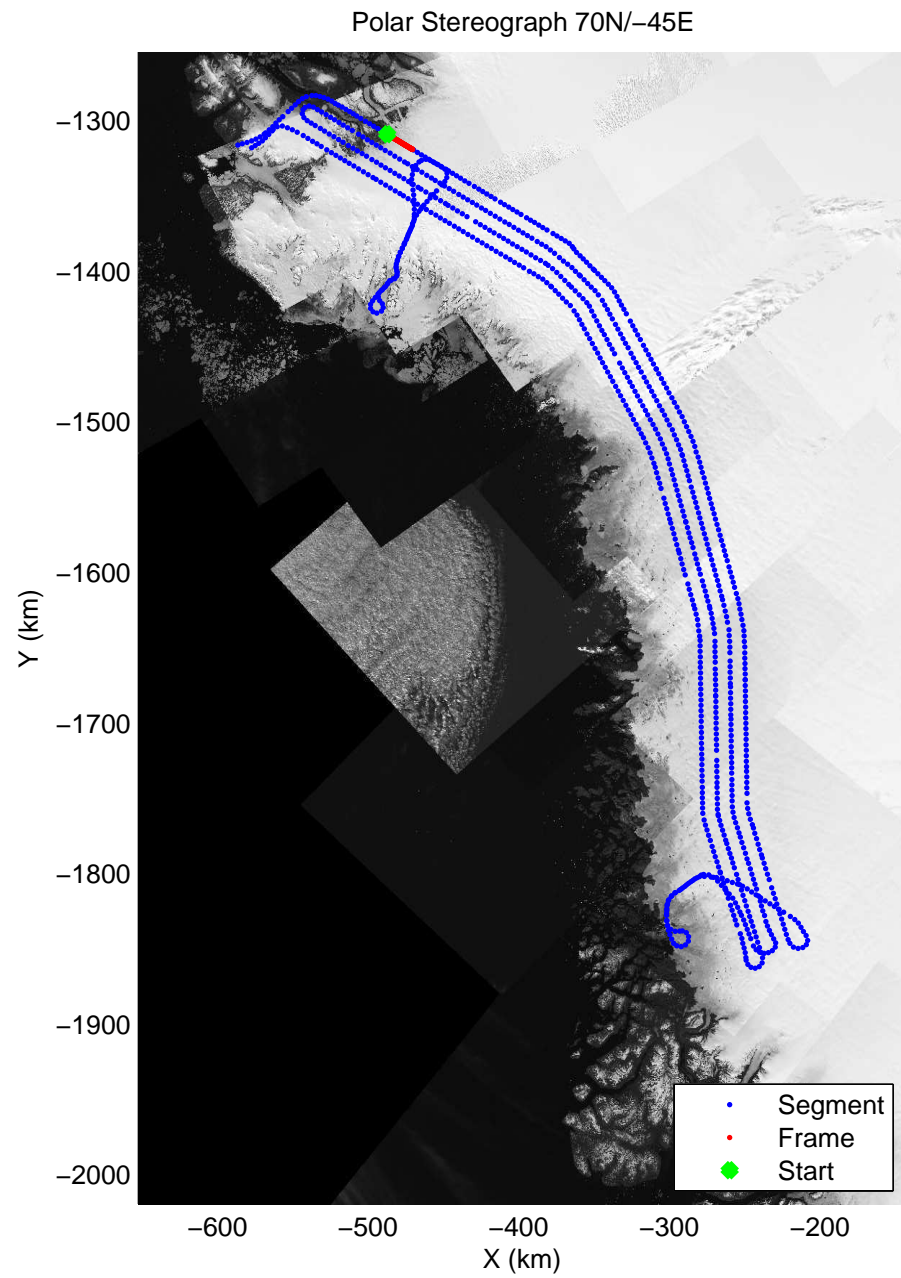

accum 2011_Greenland_P3: "NW Coastal 04" 20110511_01_005: 11:23:35.9 to 11:26:33.8 GPS






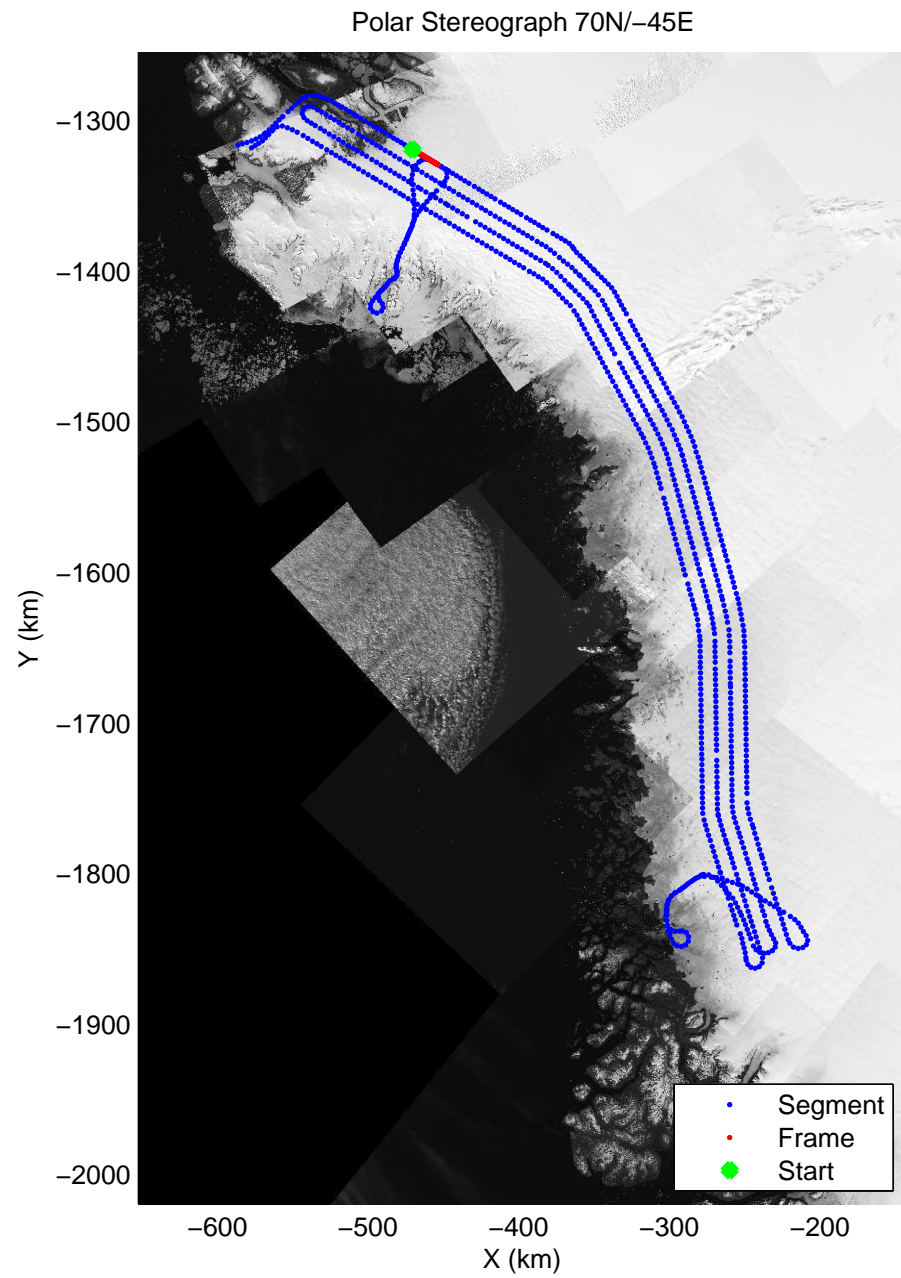
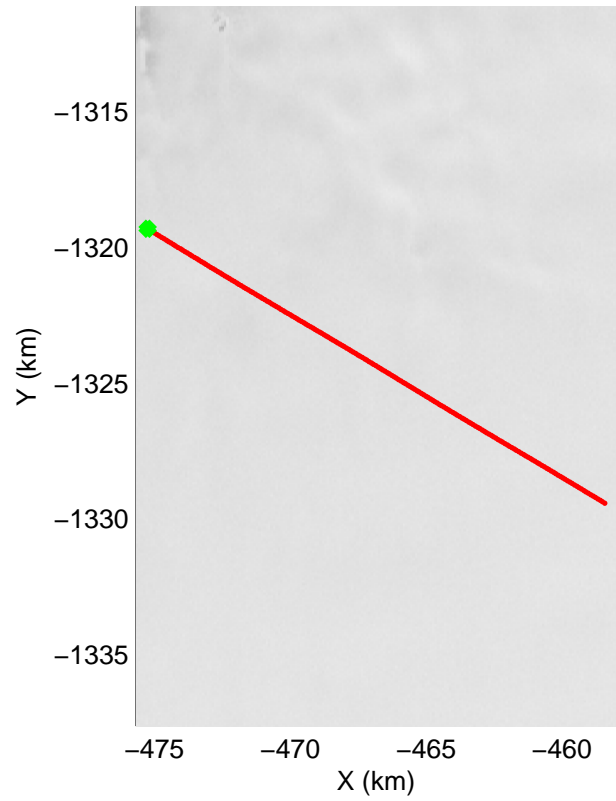
accum 2011_Greenland_P3: "NW Coastal 04" 20110511_01_006: 11:26:34.0 to 11:29:20.8 GPS






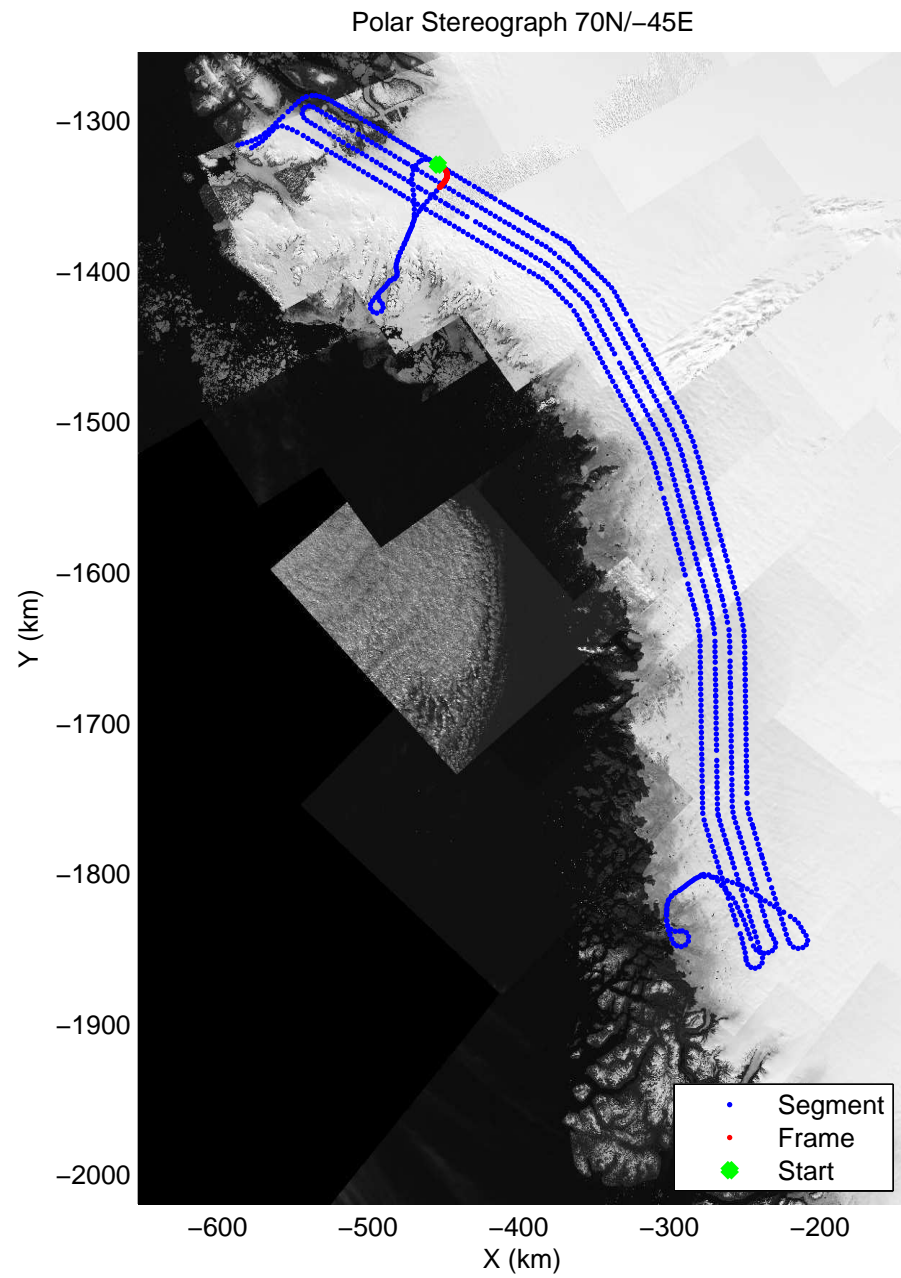

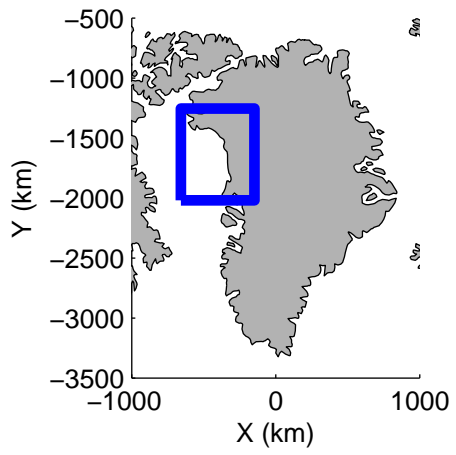
accum 2011_Greenland_P3: "NW Coastal 04" 20110511_01_007: 11:29:21.0 to 11:32:19.4 GPS






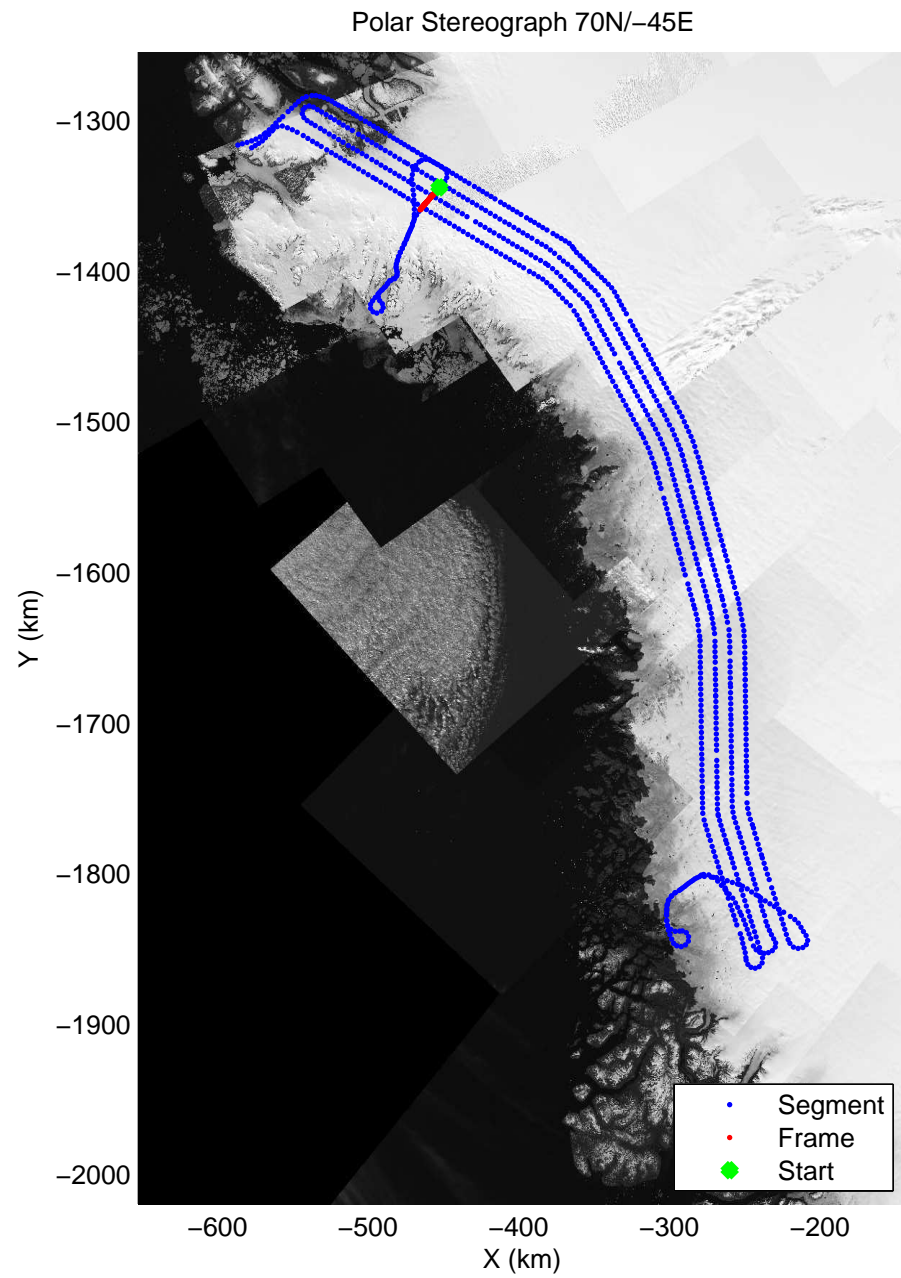
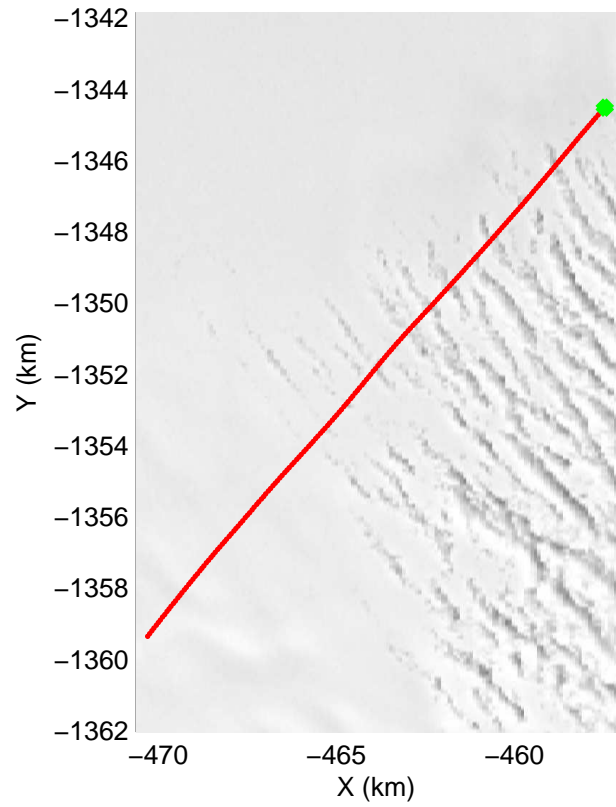
accum 2011_Greenland_P3: "NW Coastal 04" 20110511_01_008: 11:32:19.6 to 11:35:10.2 GPS






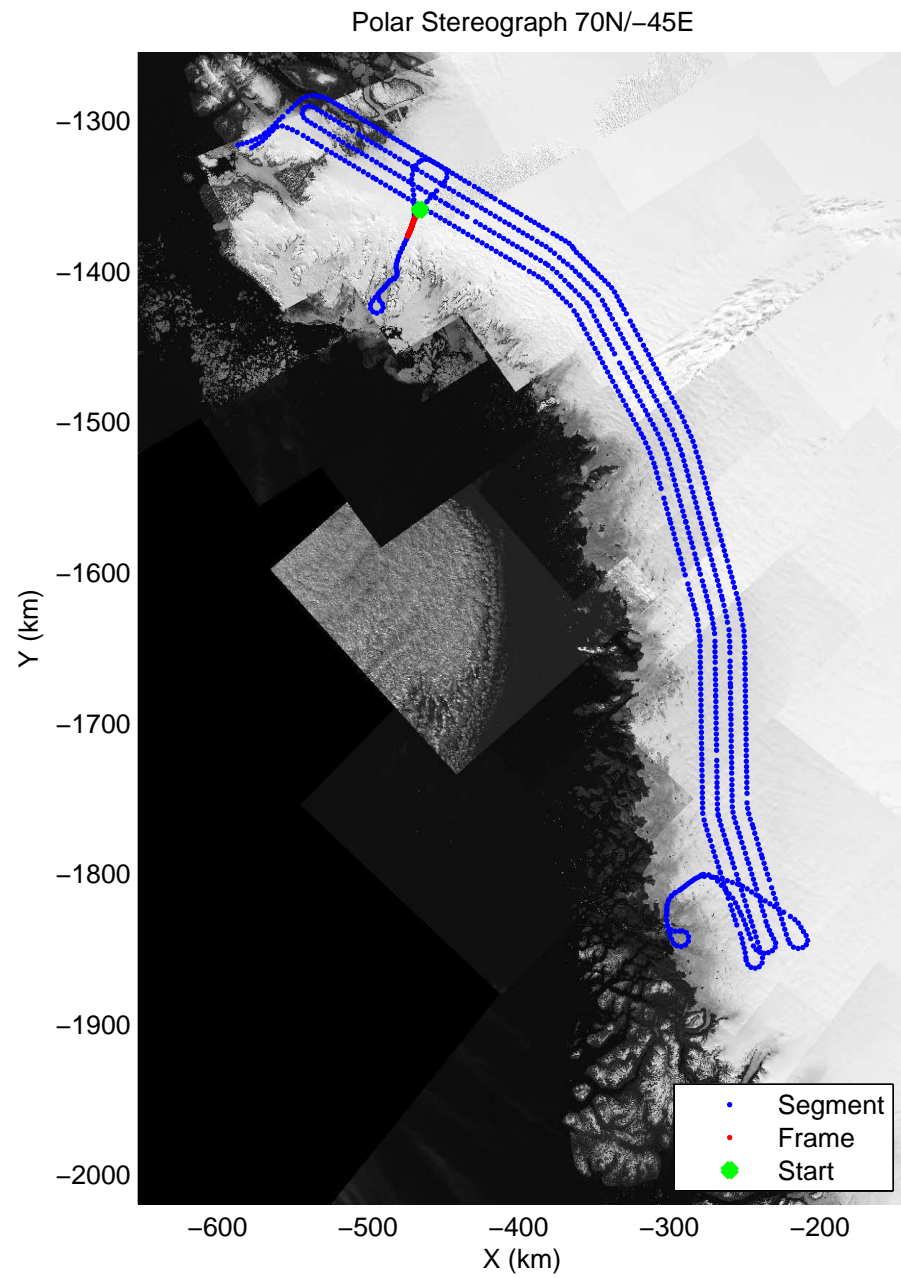
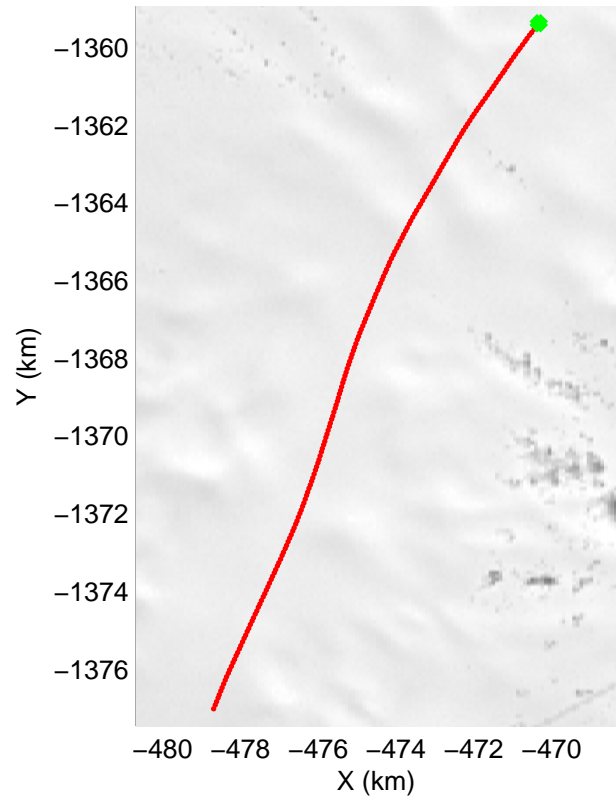
accum 2011_Greenland_P3: "NW Coastal 04" 20110511_01_009: 11:35:10.4 to 11:38:00.7 GPS






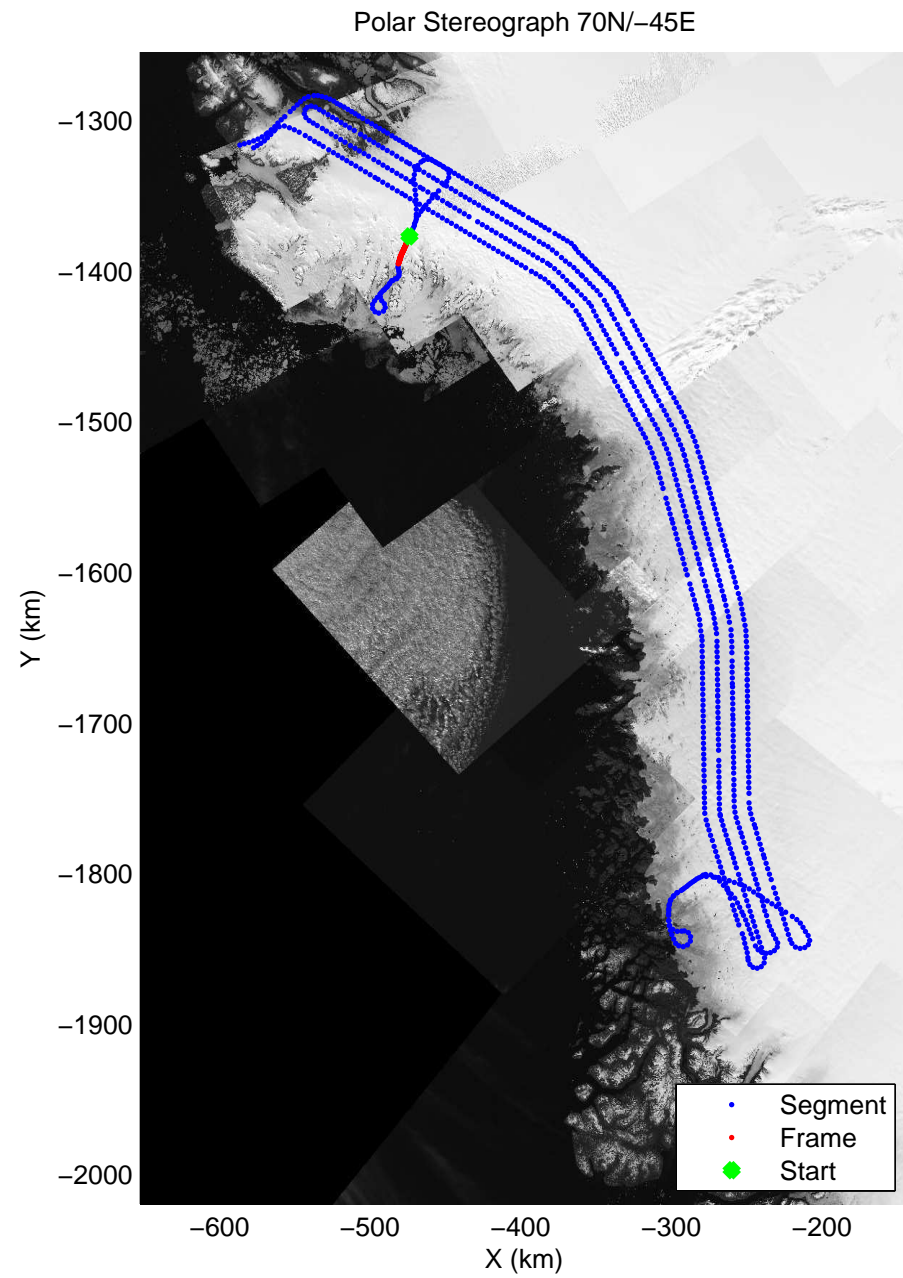
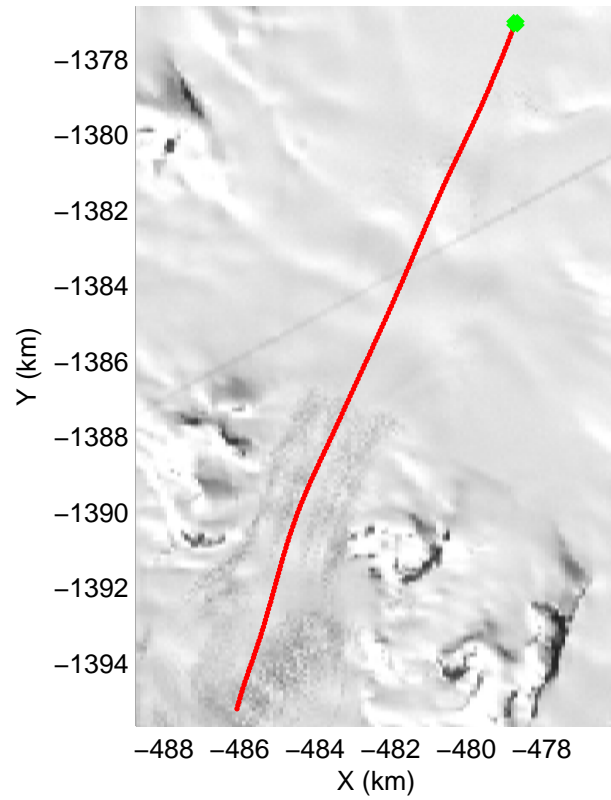
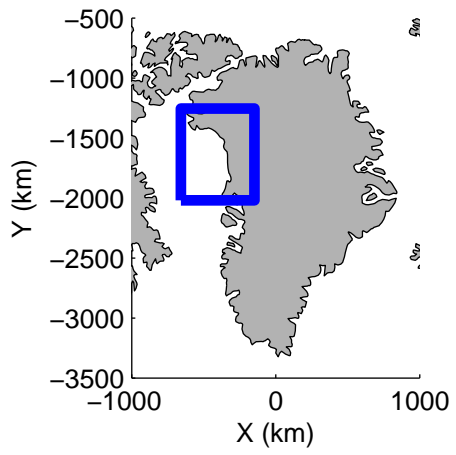
accum 2011_Greenland_P3: "NW Coastal 04" 20110511_01_010: 11:38:00.8 to 11:40:43.9 GPS






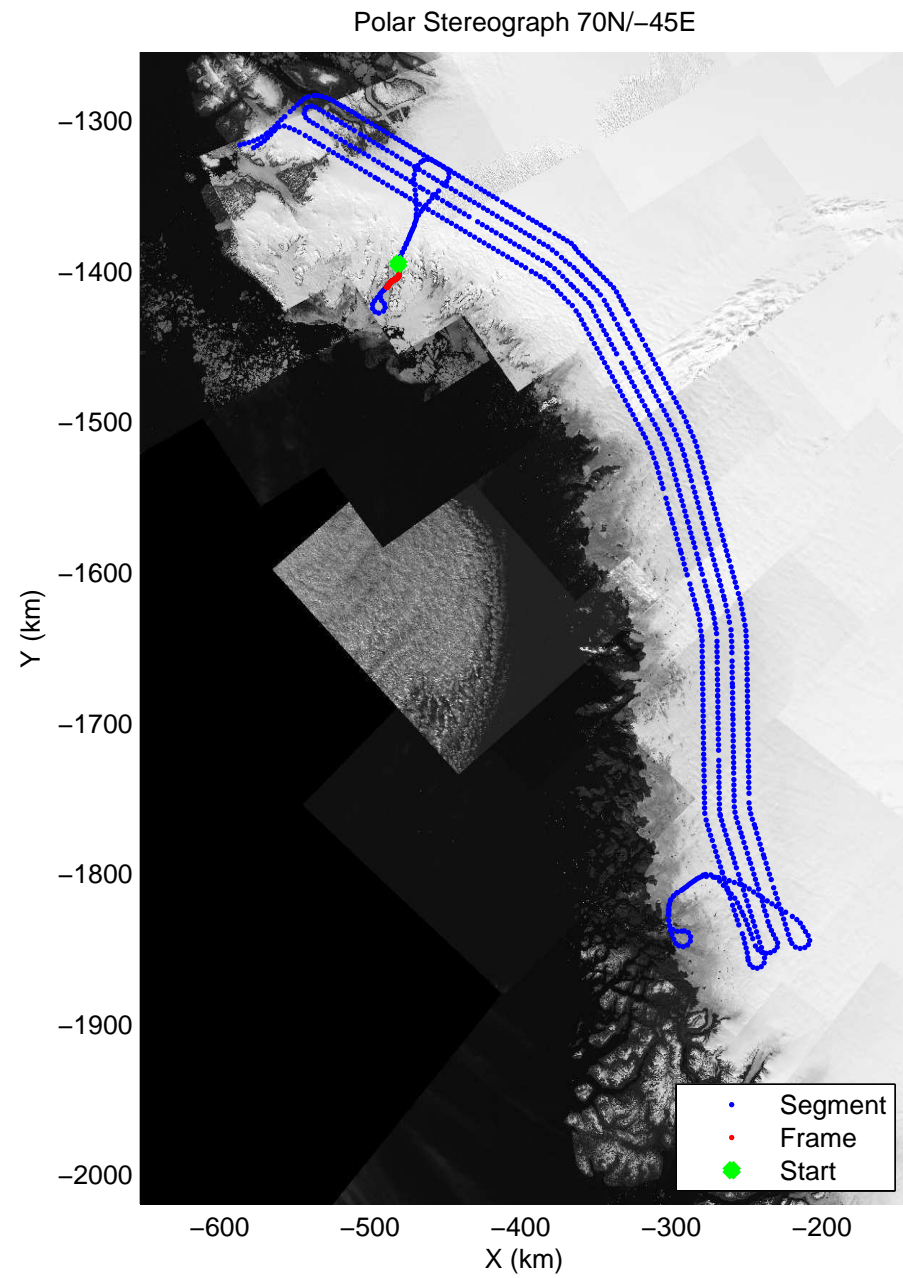

accum 2011_Greenland_P3: "NW Coastal 04" 20110511_01_011: 11:40:44.1 to 11:43:31.8 GPS






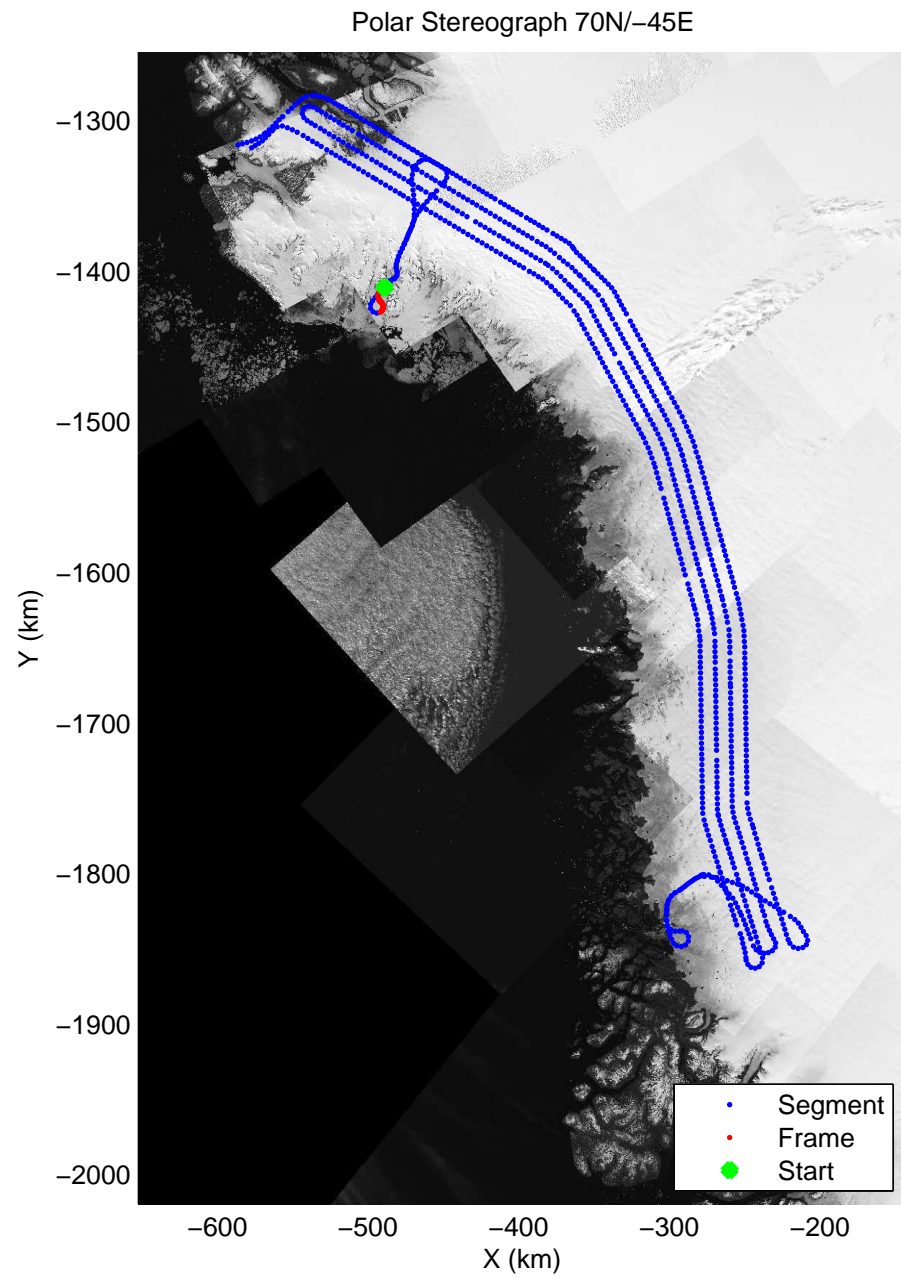

accum 2011_Greenland_P3: "NW Coastal 04" 20110511_01_012: 11:43:32.1 to 11:46:18.1 GPS






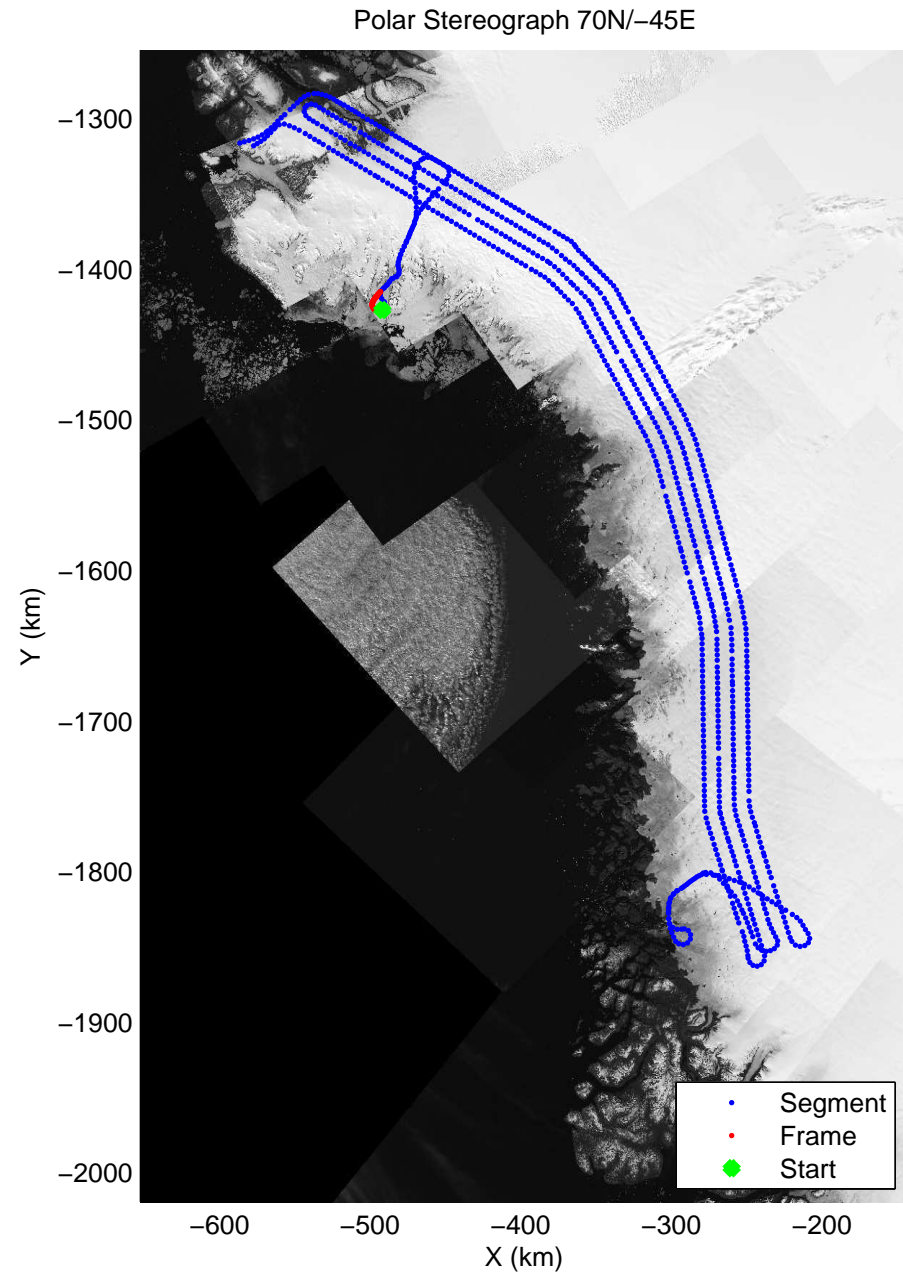

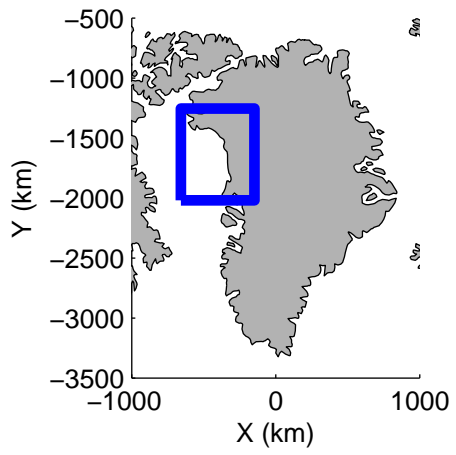
accum 2011_Greenland_P3: "NW Coastal 04" 20110511_01_013: 11:46:18.3 to 11:49:18.7 GPS






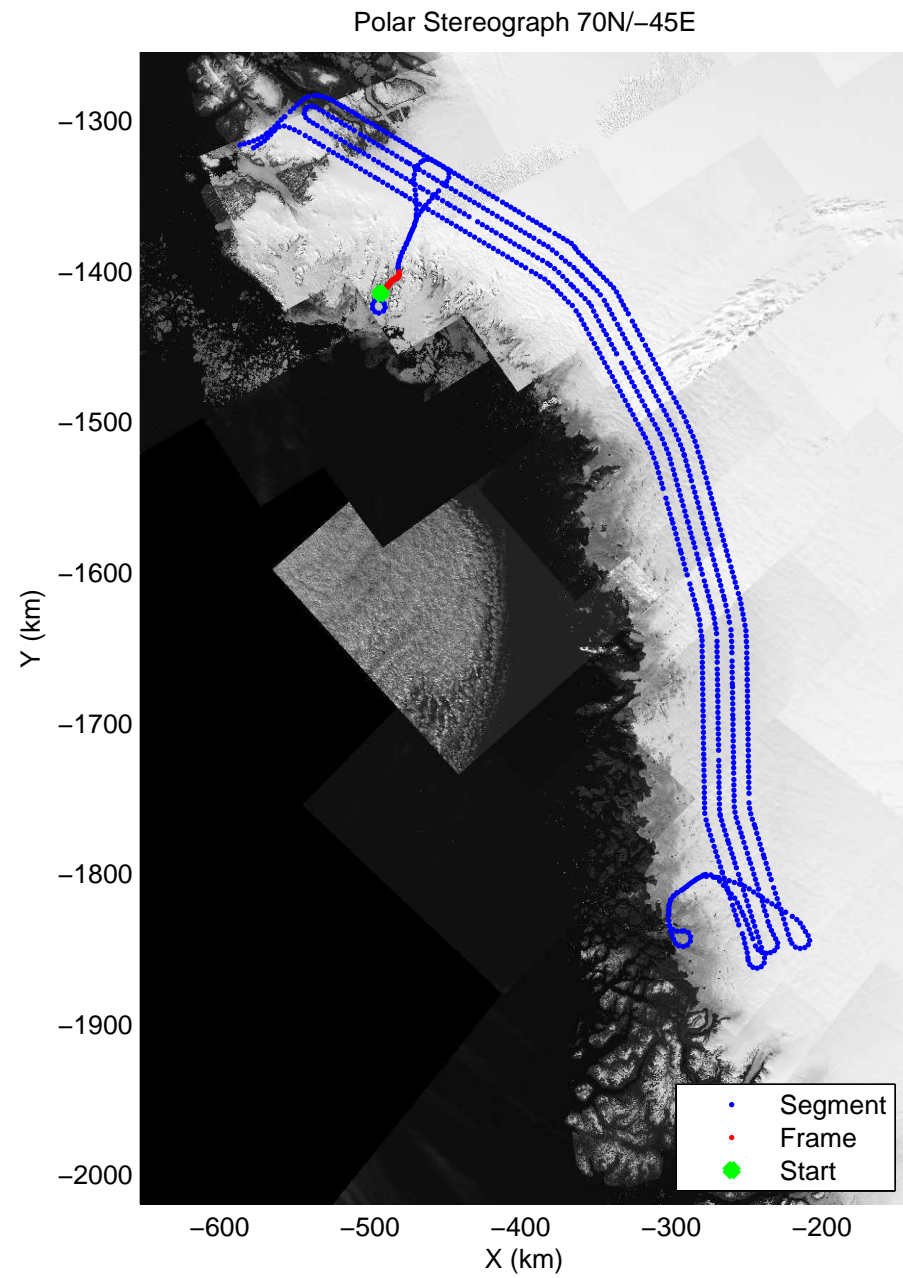

accum 2011_Greenland_P3: "NW Coastal 04" 20110511_01_014: 11:49:18.8 to 11:52:25.5 GPS






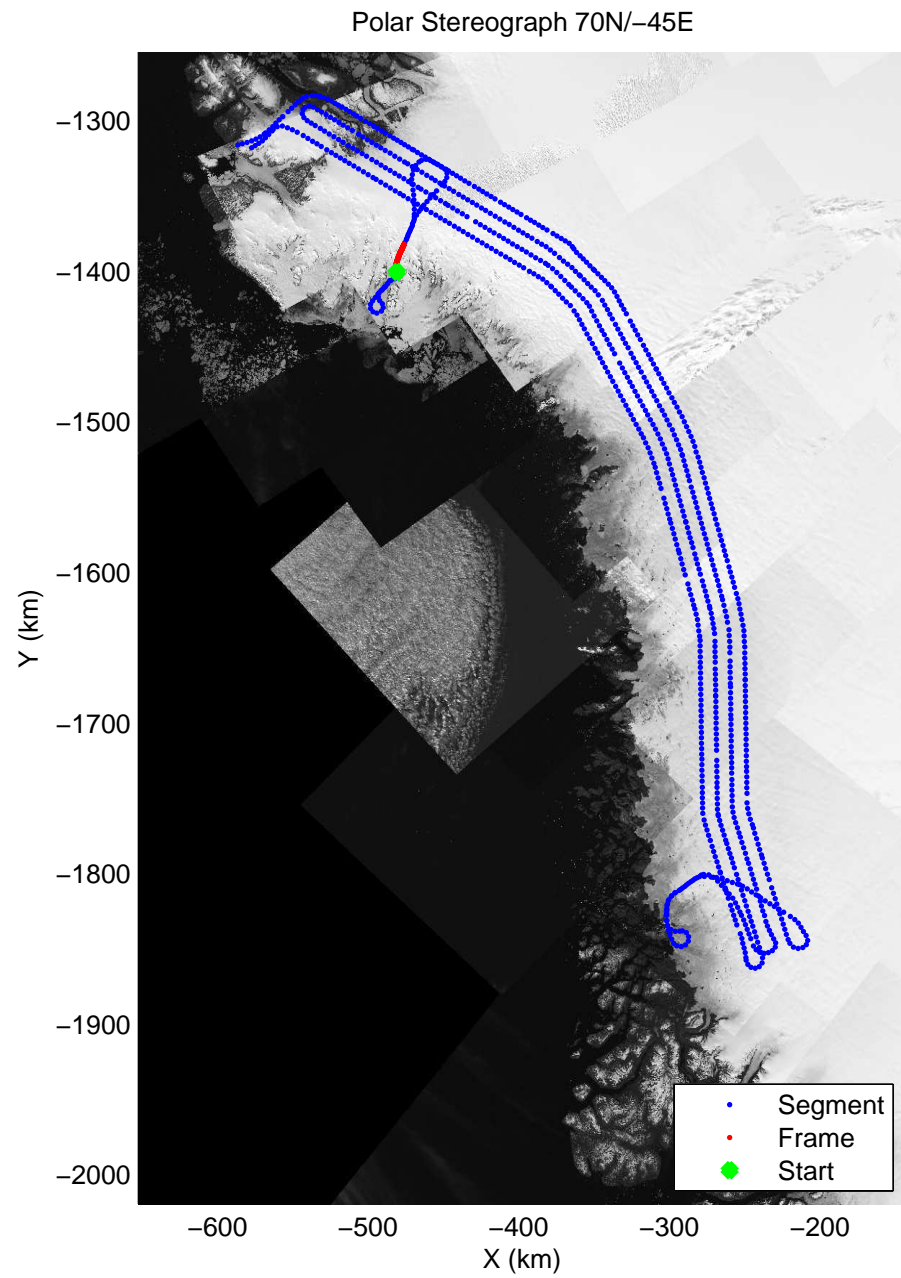
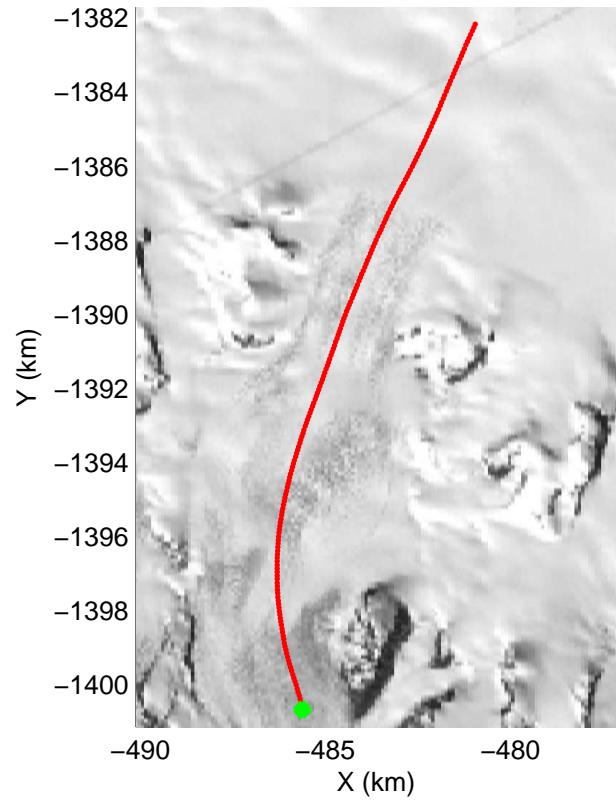
accum 2011_Greenland_P3: "NW Coastal 04" 20110511_01_015: 11:52:25.7 to 11:55:32.9 GPS






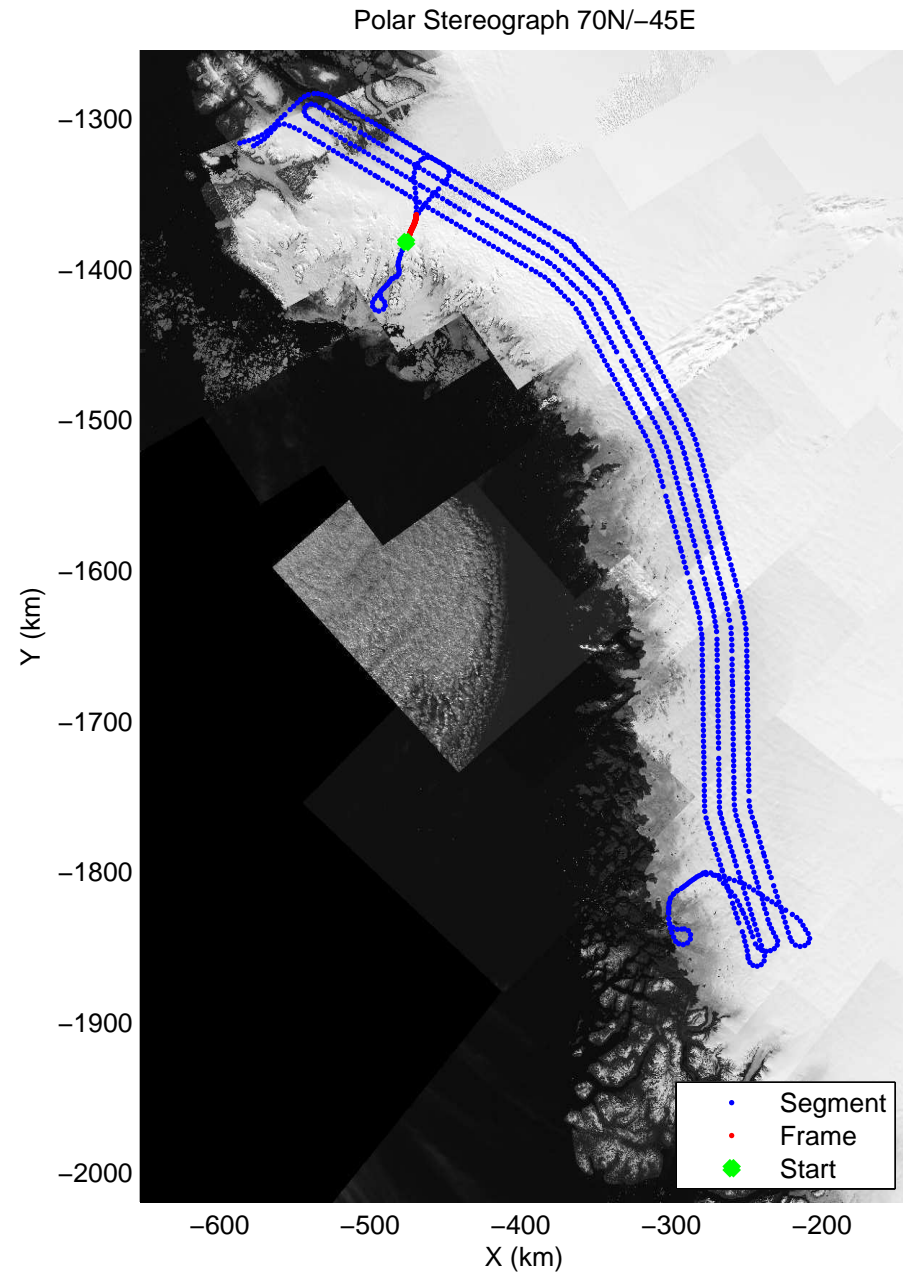
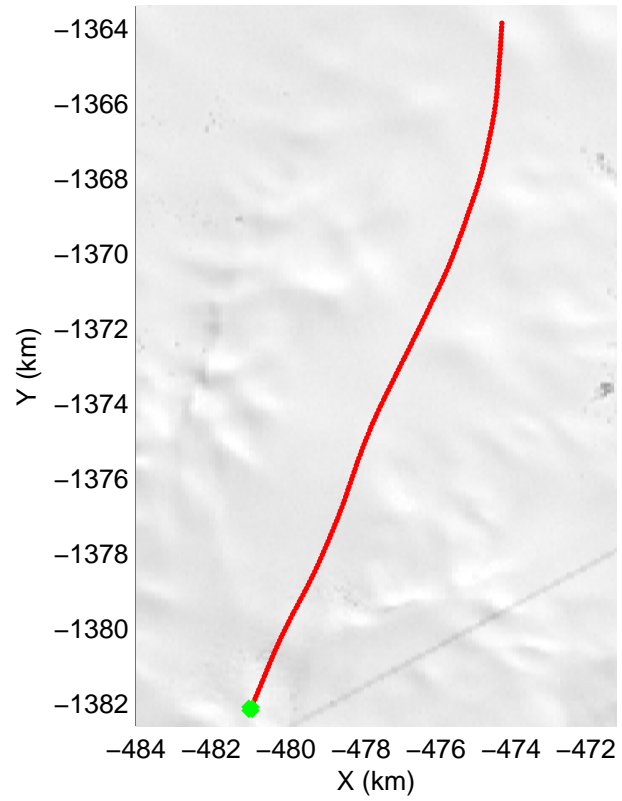
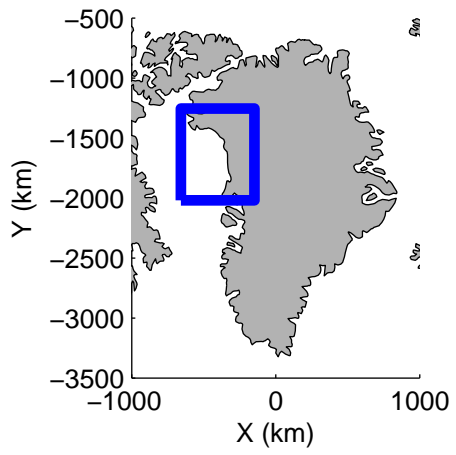
accum 2011_Greenland_P3: "NW Coastal 04" 20110511_01_016: 11:55:33.1 to 11:58:36.7 GPS






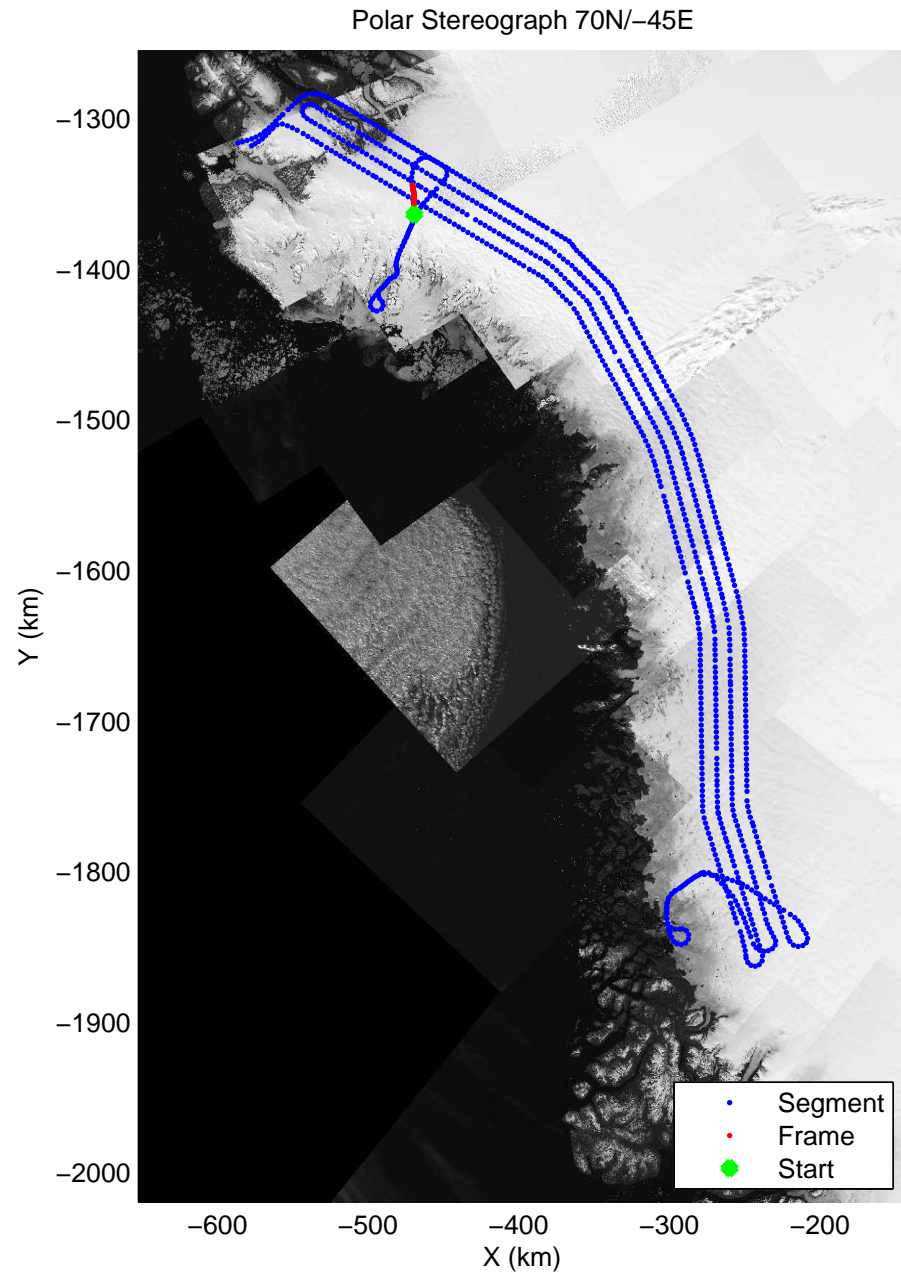

accum 2011_Greenland_P3: "NW Coastal 04" 20110511_01_017: 11:58:36.9 to 12:01:41.1 GPS






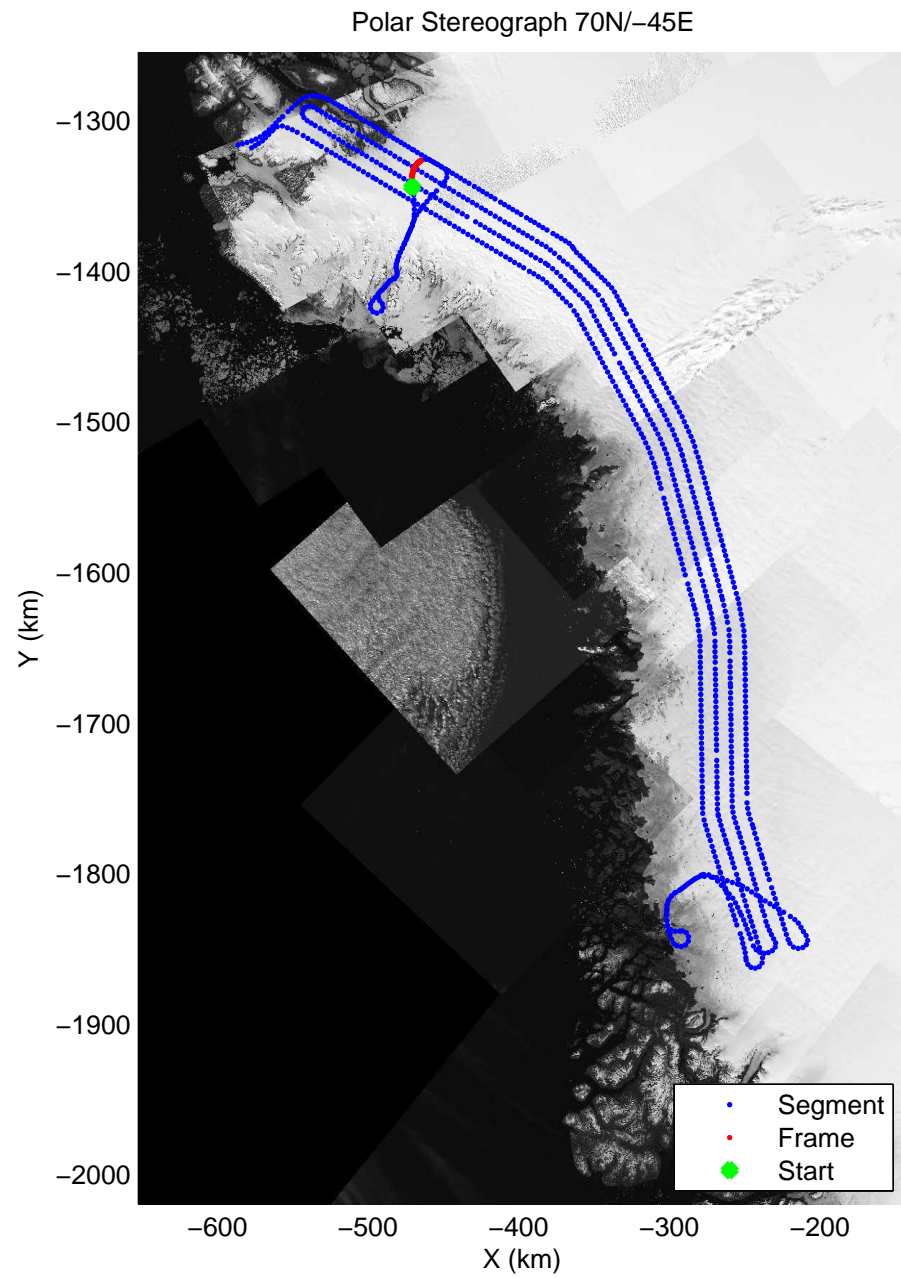
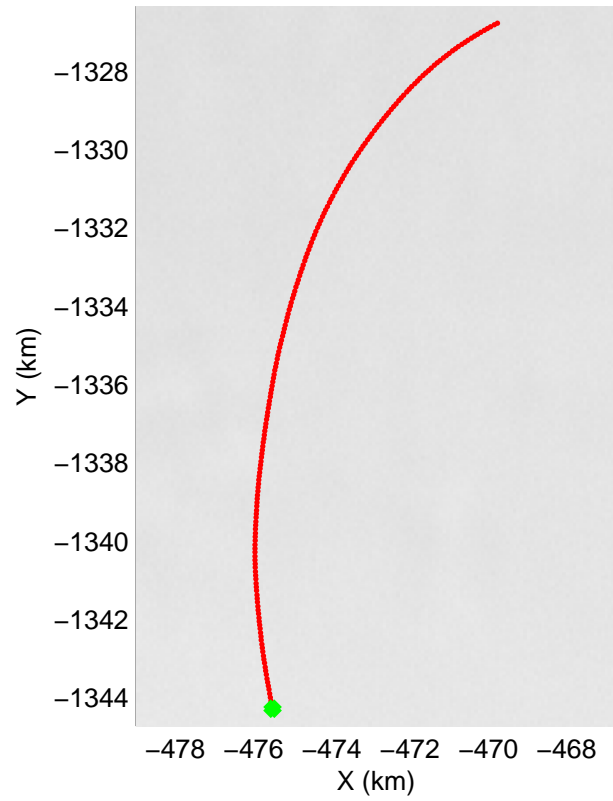
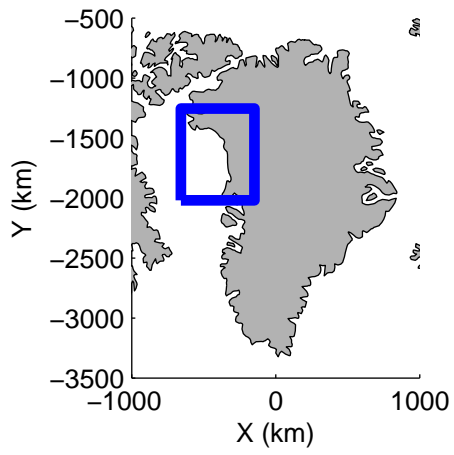
accum 2011_Greenland_P3: "NW Coastal 04" 20110511_01_018: 12:01:41.3 to 12:04:28.7 GPS






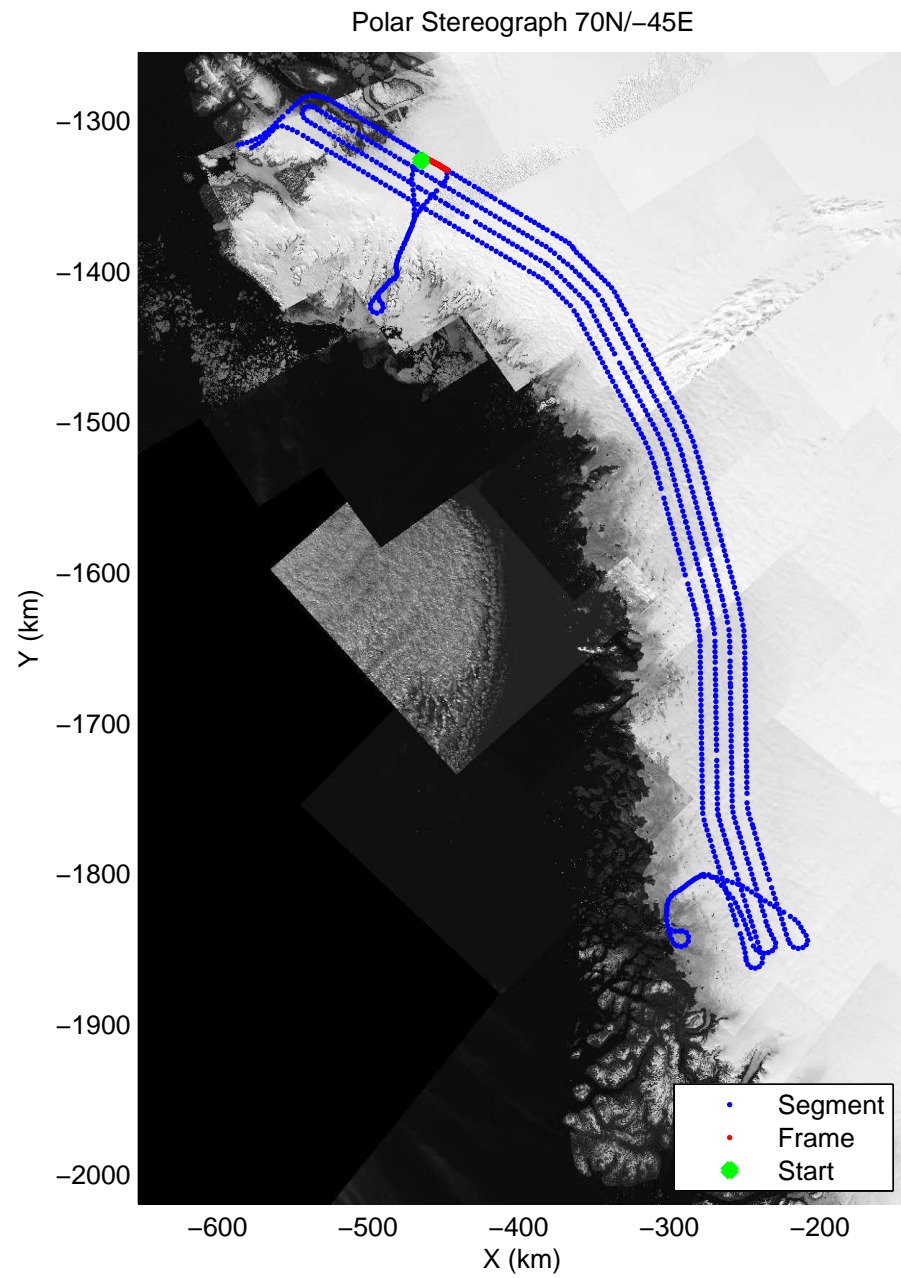
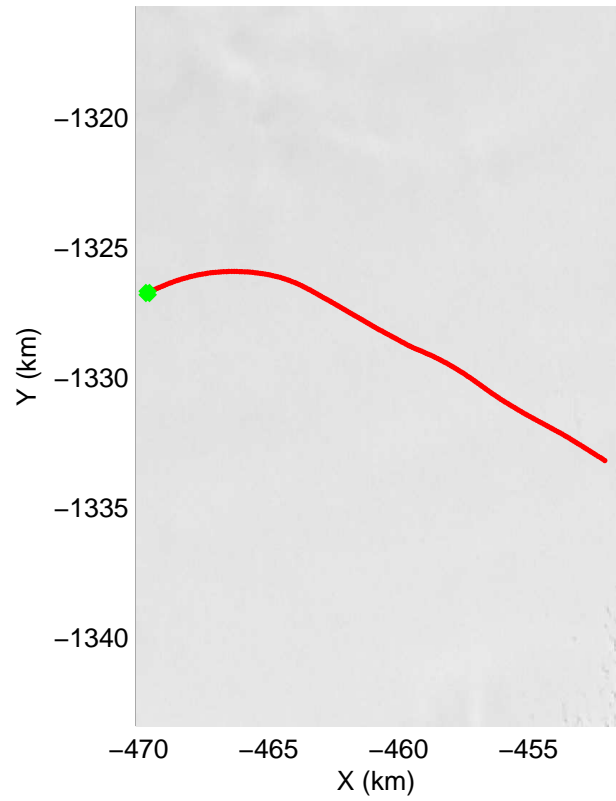
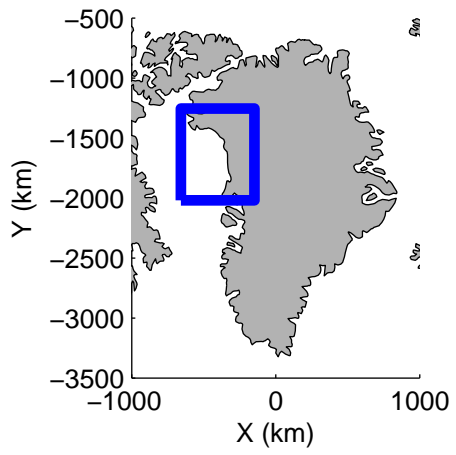
accum 2011_Greenland_P3: "NW Coastal 04" 20110511_01_019: 12:04:28.9 to 12:07:08.8 GPS






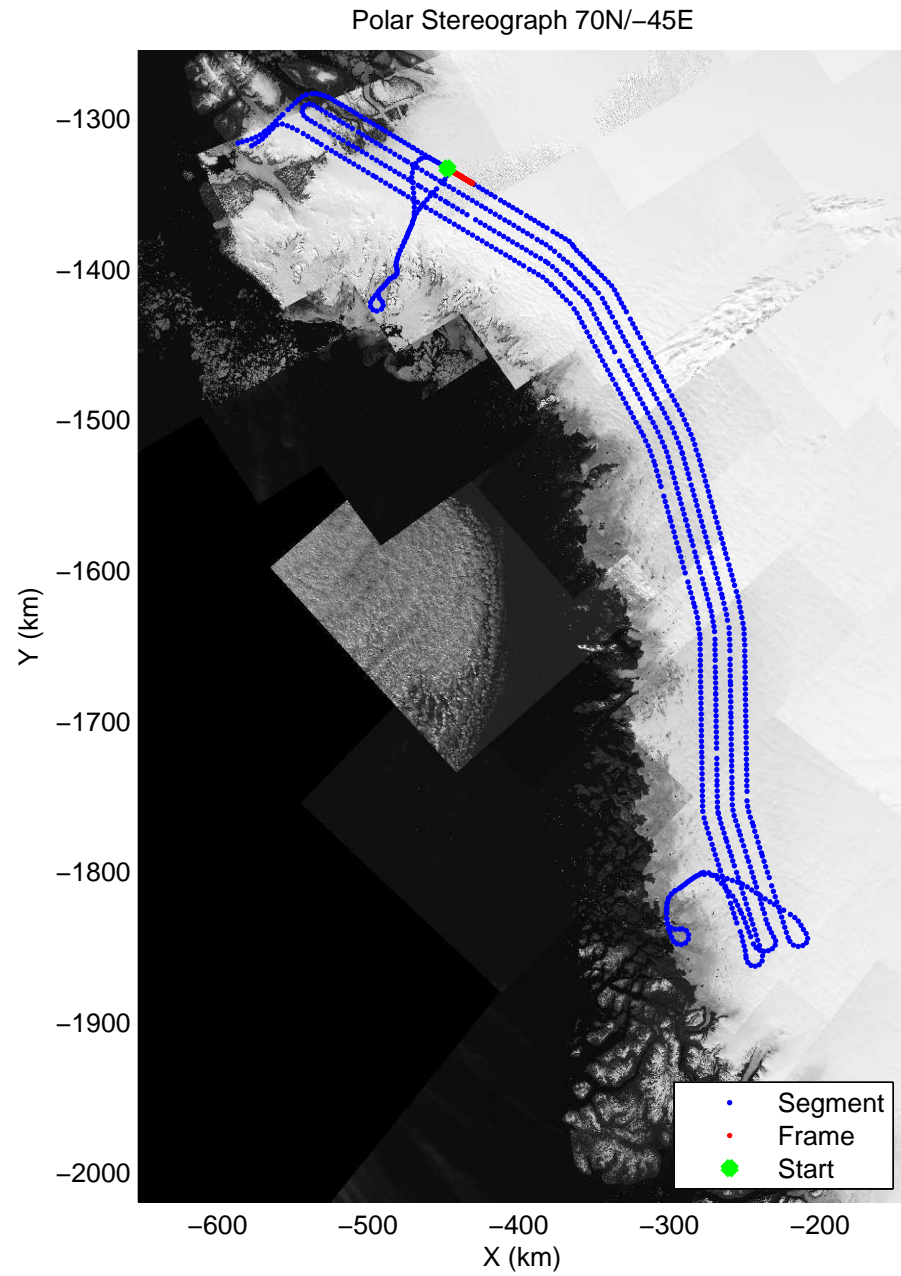
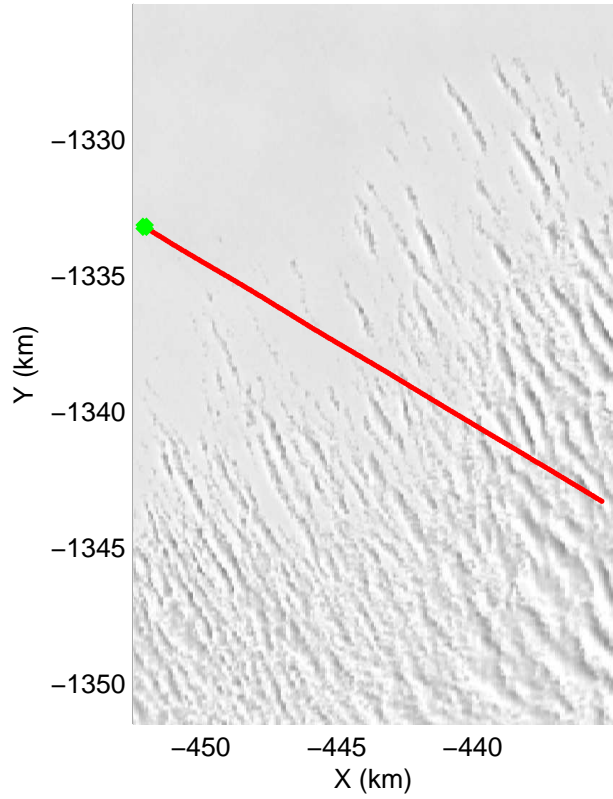
accum 2011_Greenland_P3: "NW Coastal 04" 20110511_01_020: 12:07:09.1 to 12:09:49.9 GPS






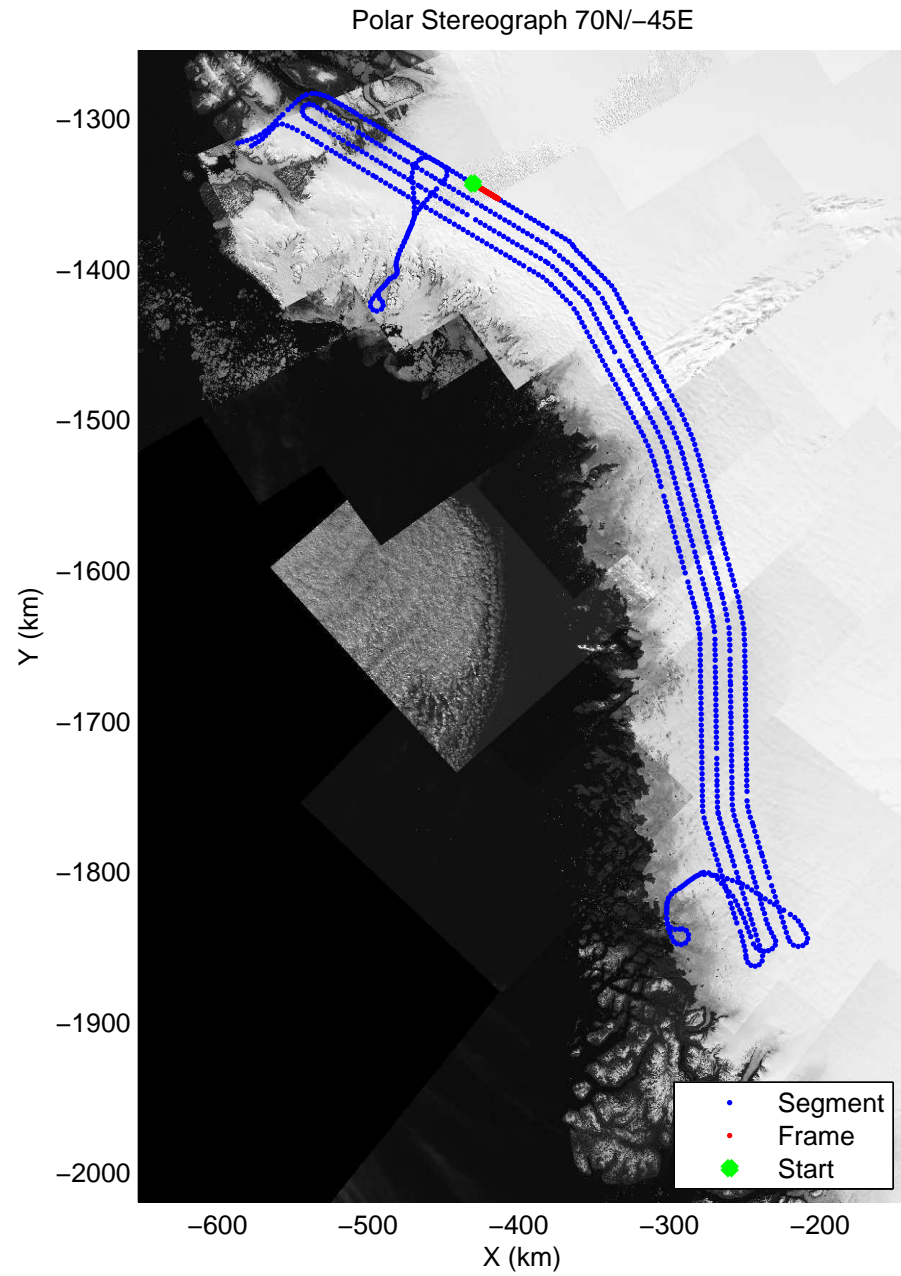
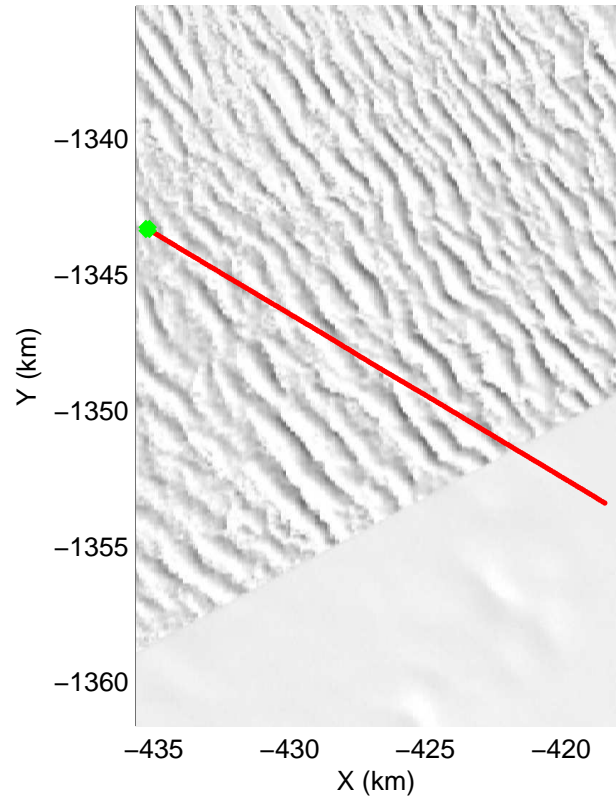
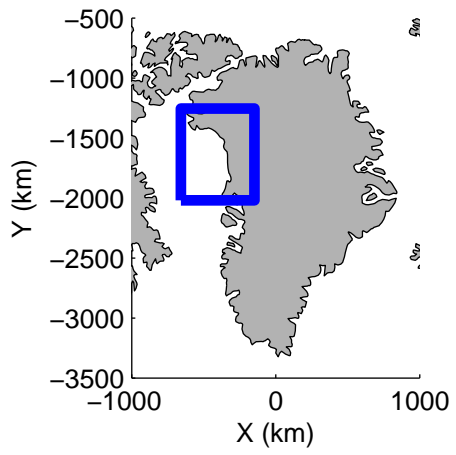
accum 2011_Greenland_P3: "NW Coastal 04" 20110511_01_021: 12:09:50.0 to 12:12:39.0 GPS






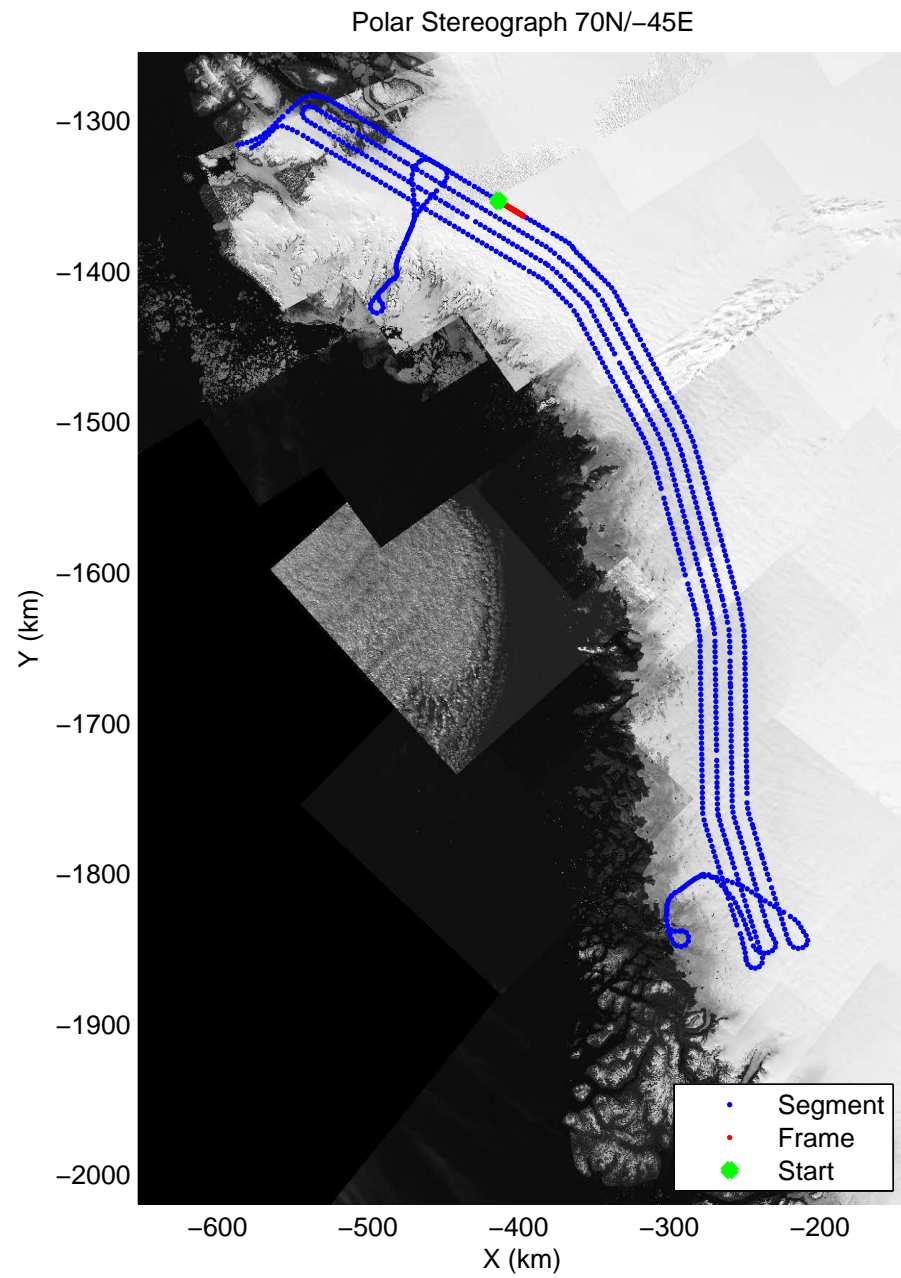
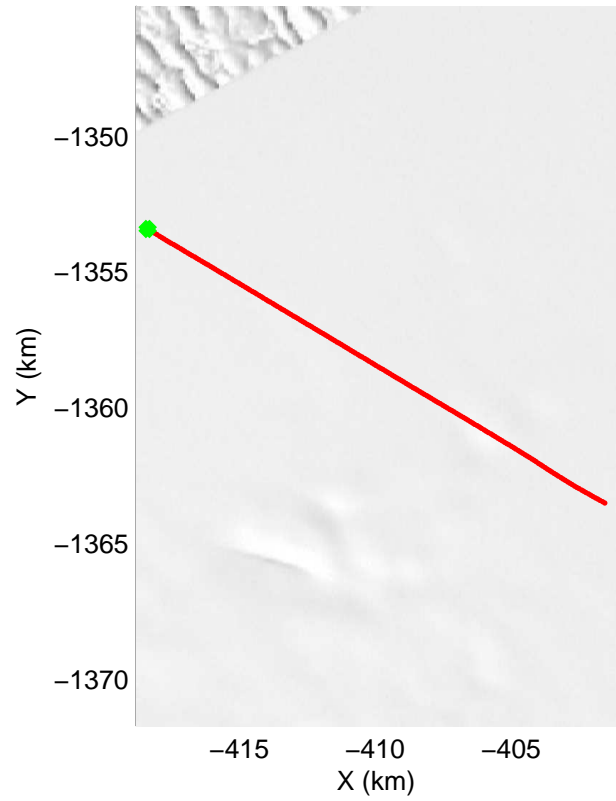
accum 2011_Greenland_P3: "NW Coastal 04" 20110511_01_022: 12:12:39.1 to 12:15:20.1 GPS






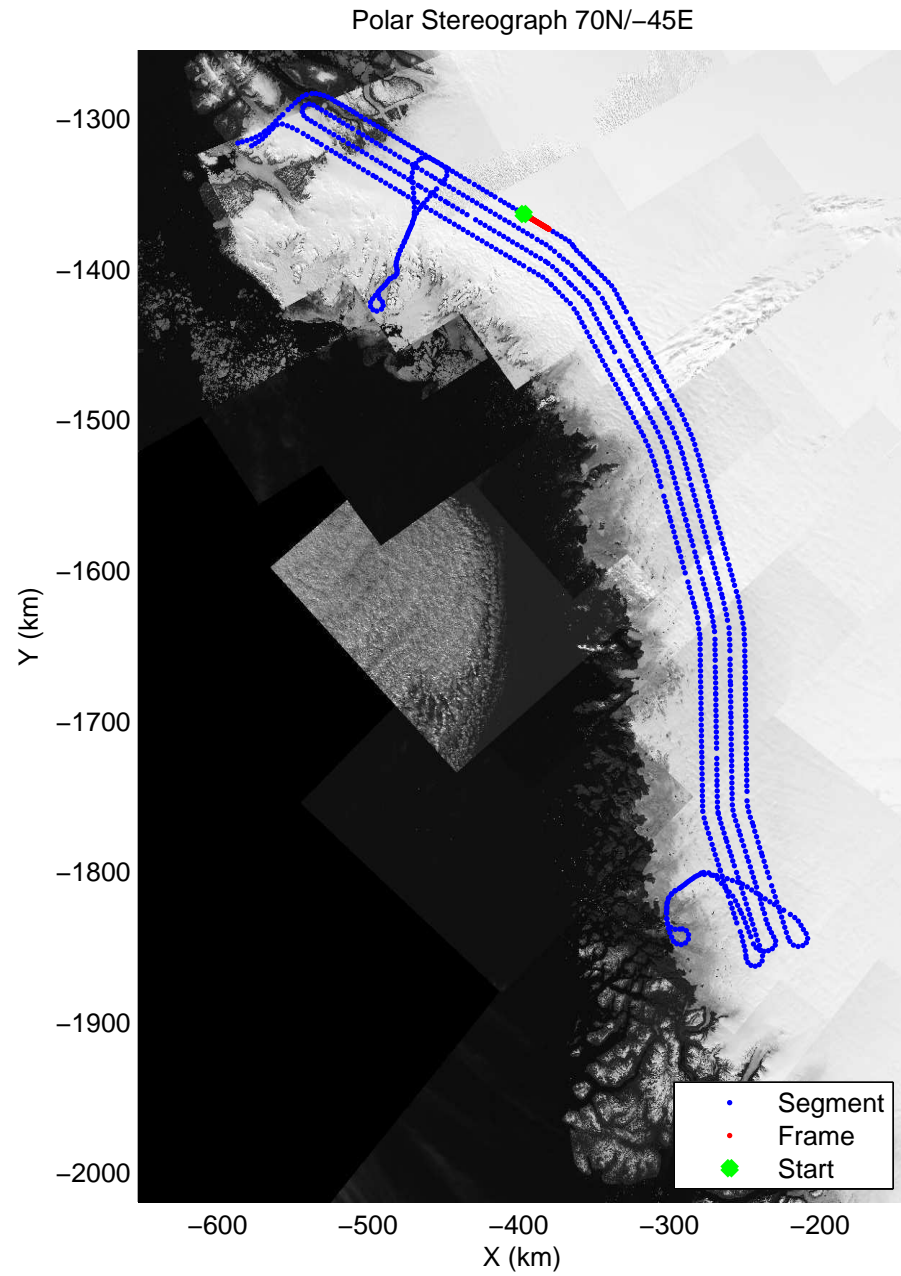
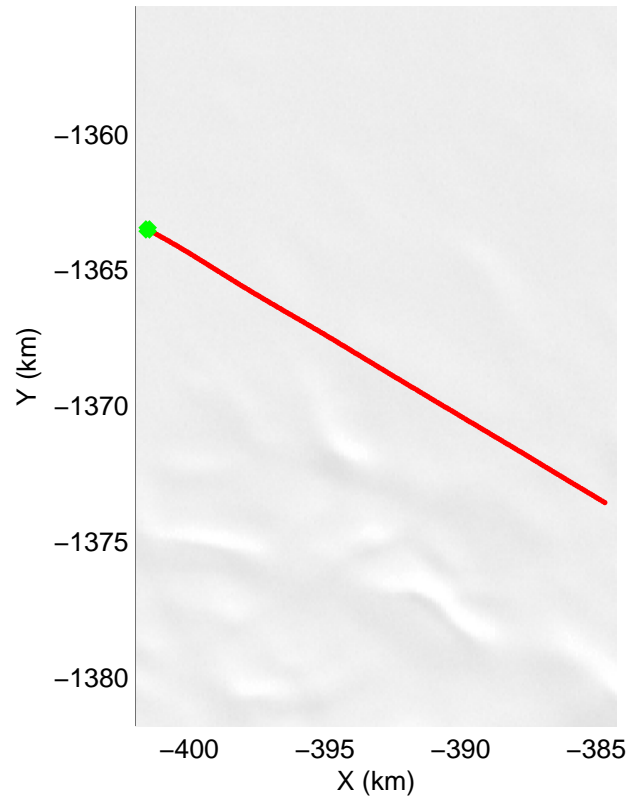
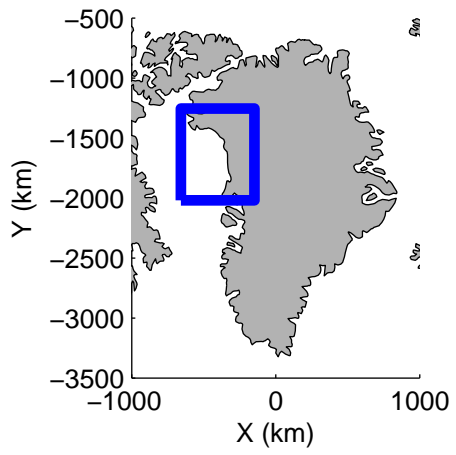
accum 2011_Greenland_P3: "NW Coastal 04" 20110511_01_023: 12:15:20.3 to 12:18:00.5 GPS






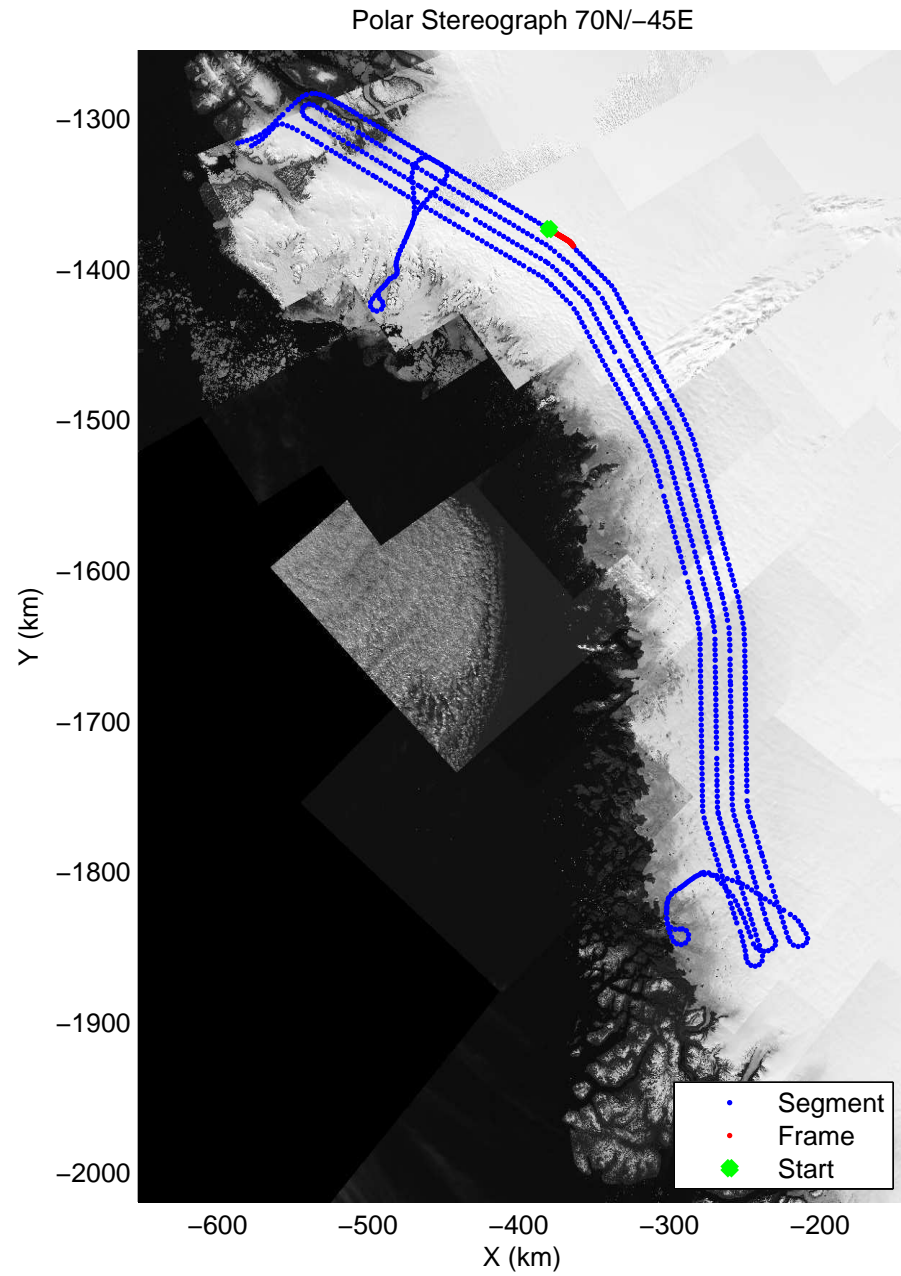
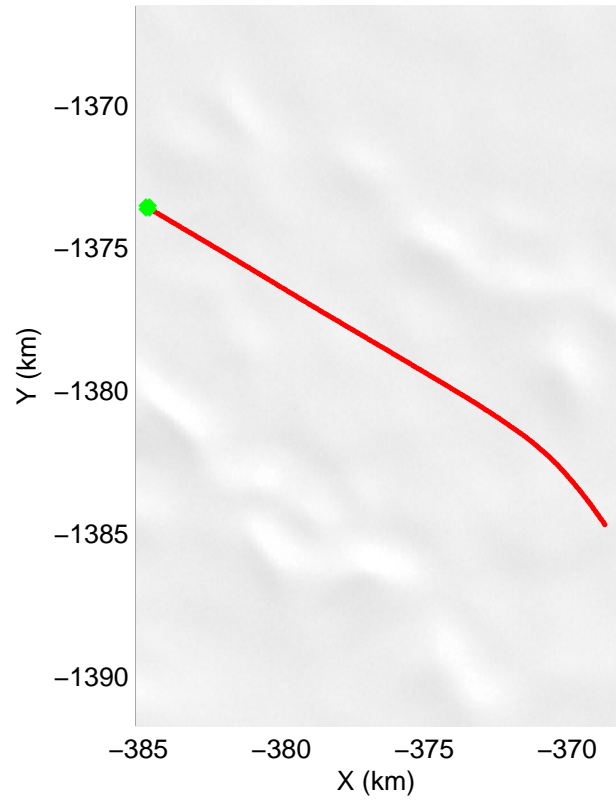
accum 2011_Greenland_P3: "NW Coastal 04" 20110511_01_024: 12:18:00.7 to 12:20:41.8 GPS






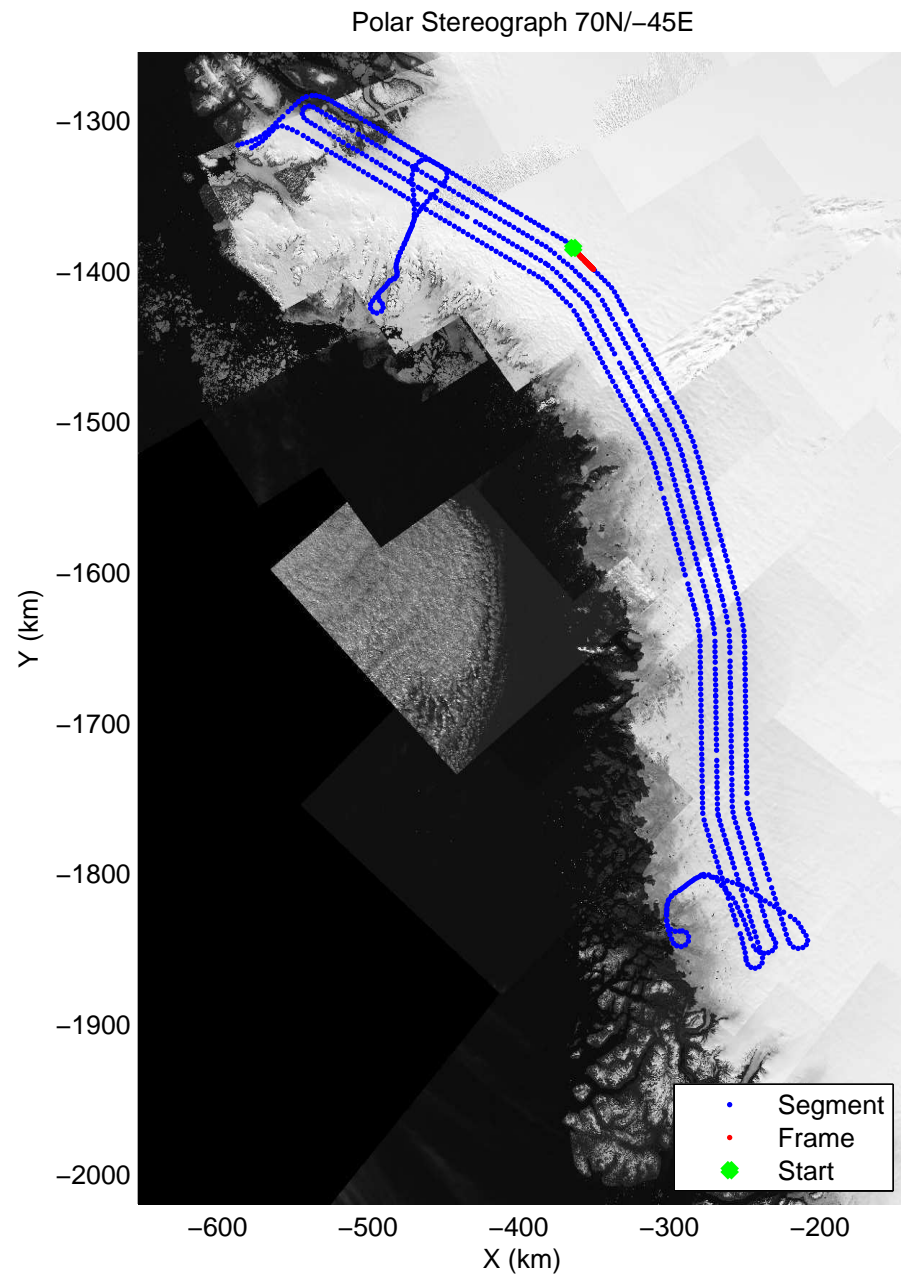
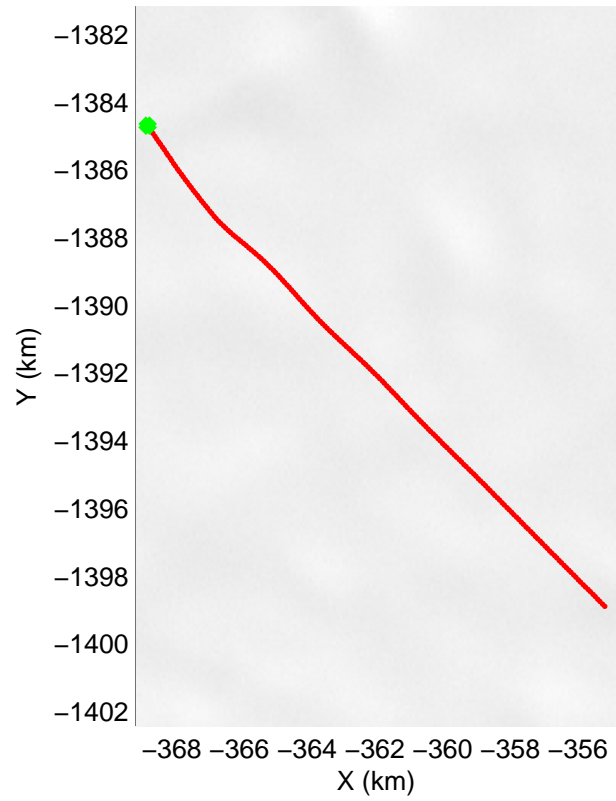
accum 2011_Greenland_P3: "NW Coastal 04" 20110511_01_025: 12:20:42.0 to 12:23:23.4 GPS






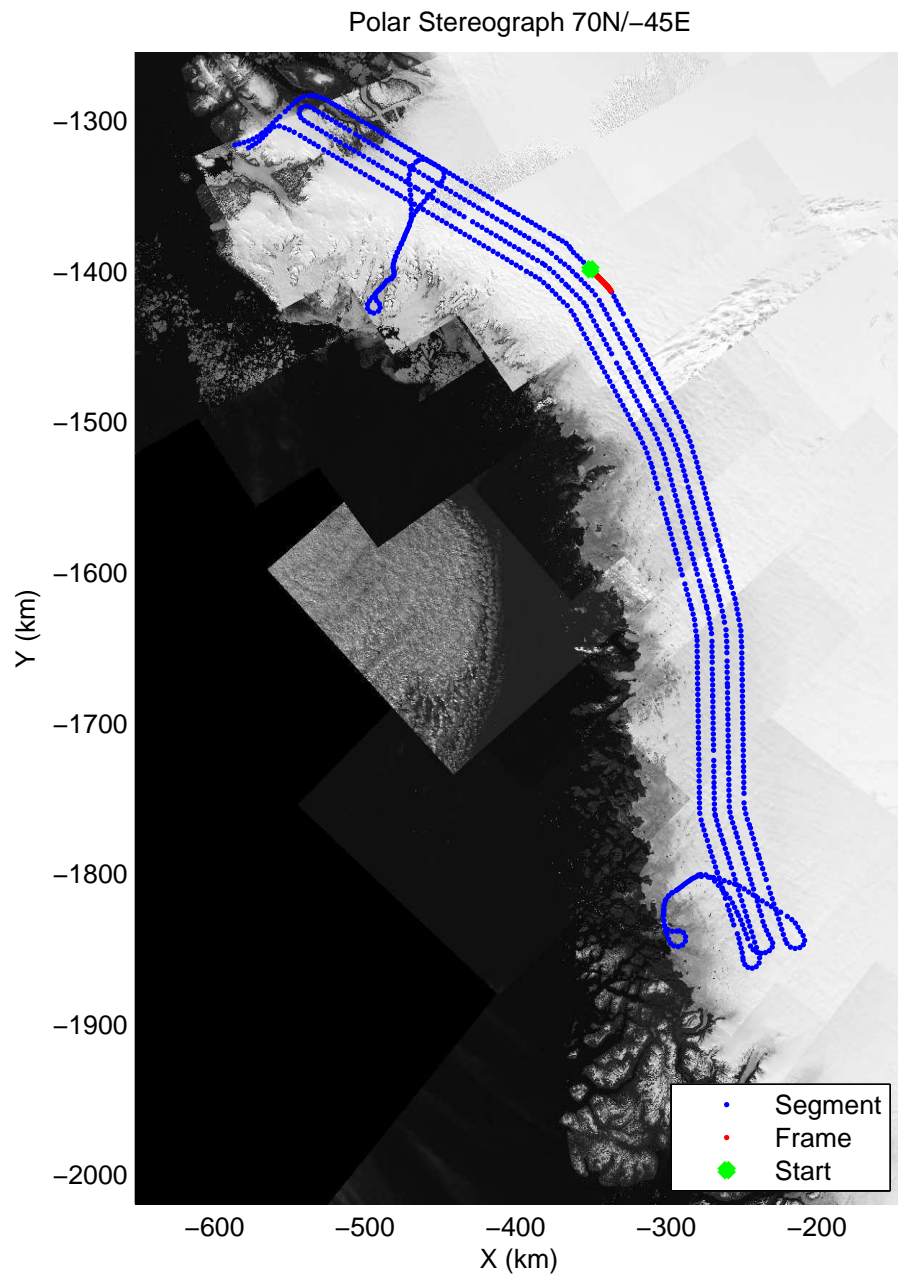
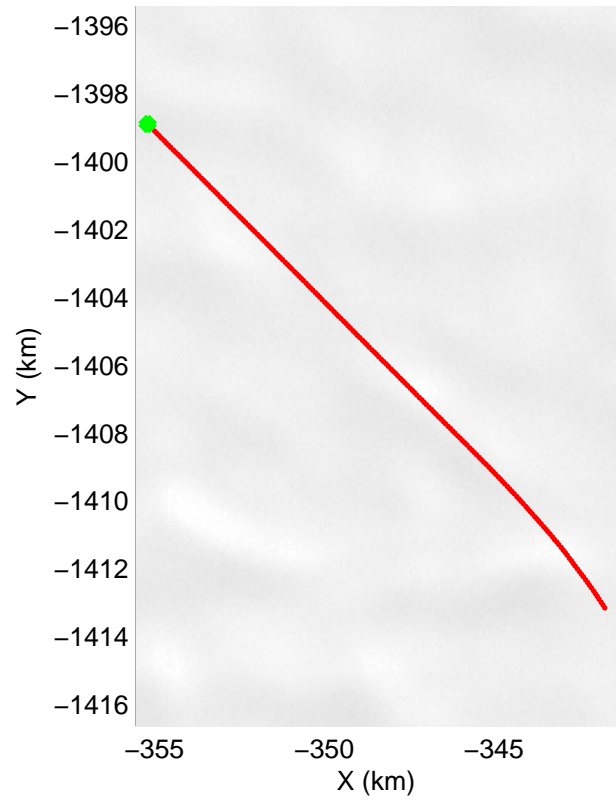
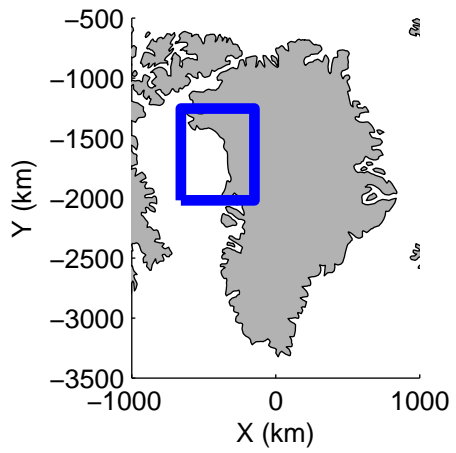
accum 2011_Greenland_P3: "NW Coastal 04" 20110511_01_026: 12:23:23.6 to 12:26:06.6 GPS






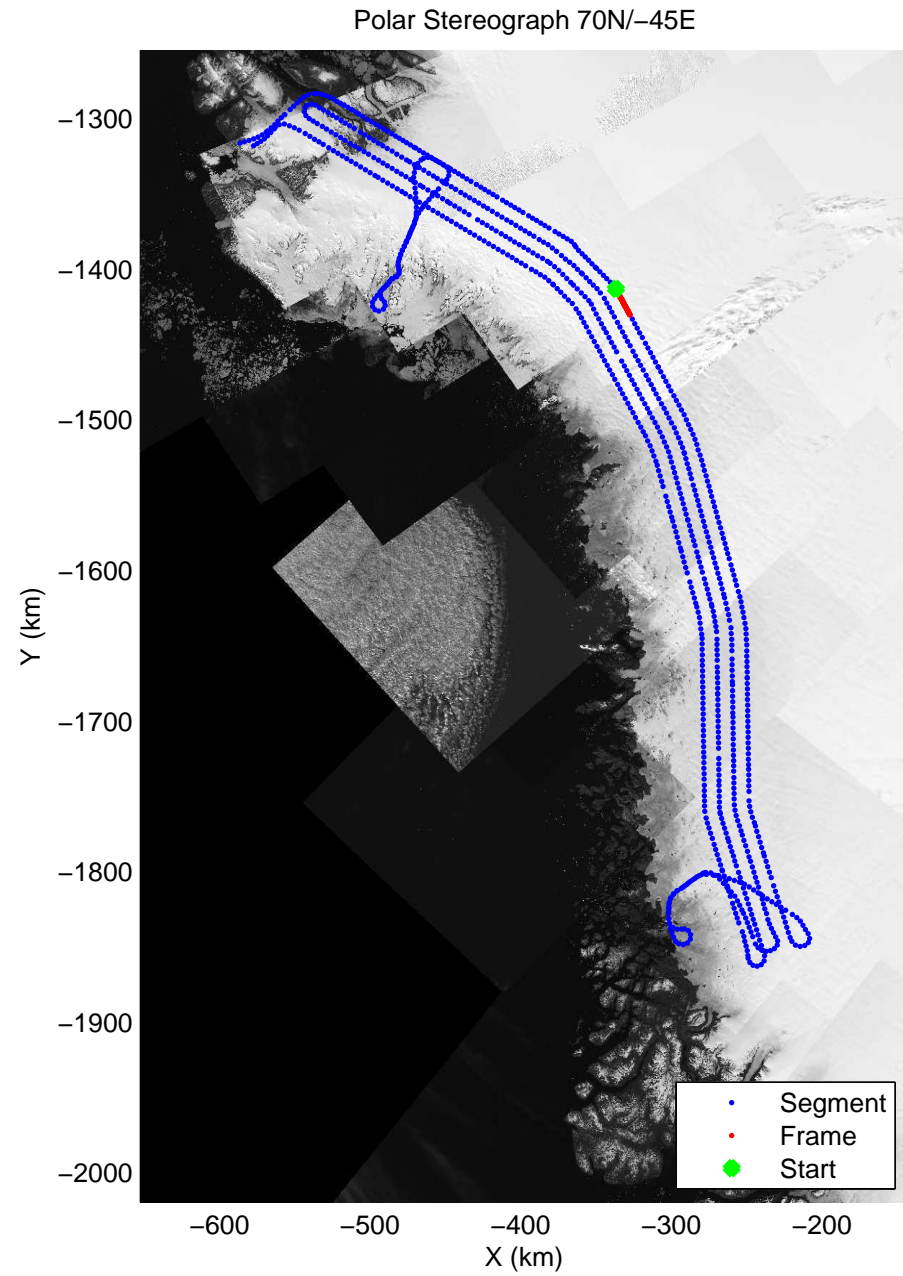
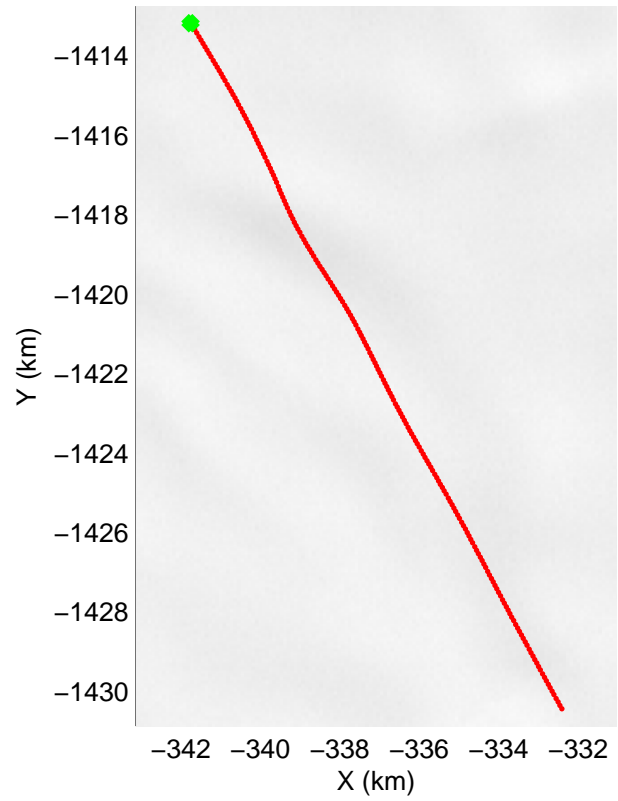
accum 2011_Greenland_P3: "NW Coastal 04" 20110511_01_027: 12:26:06.8 to 12:28:52.2 GPS






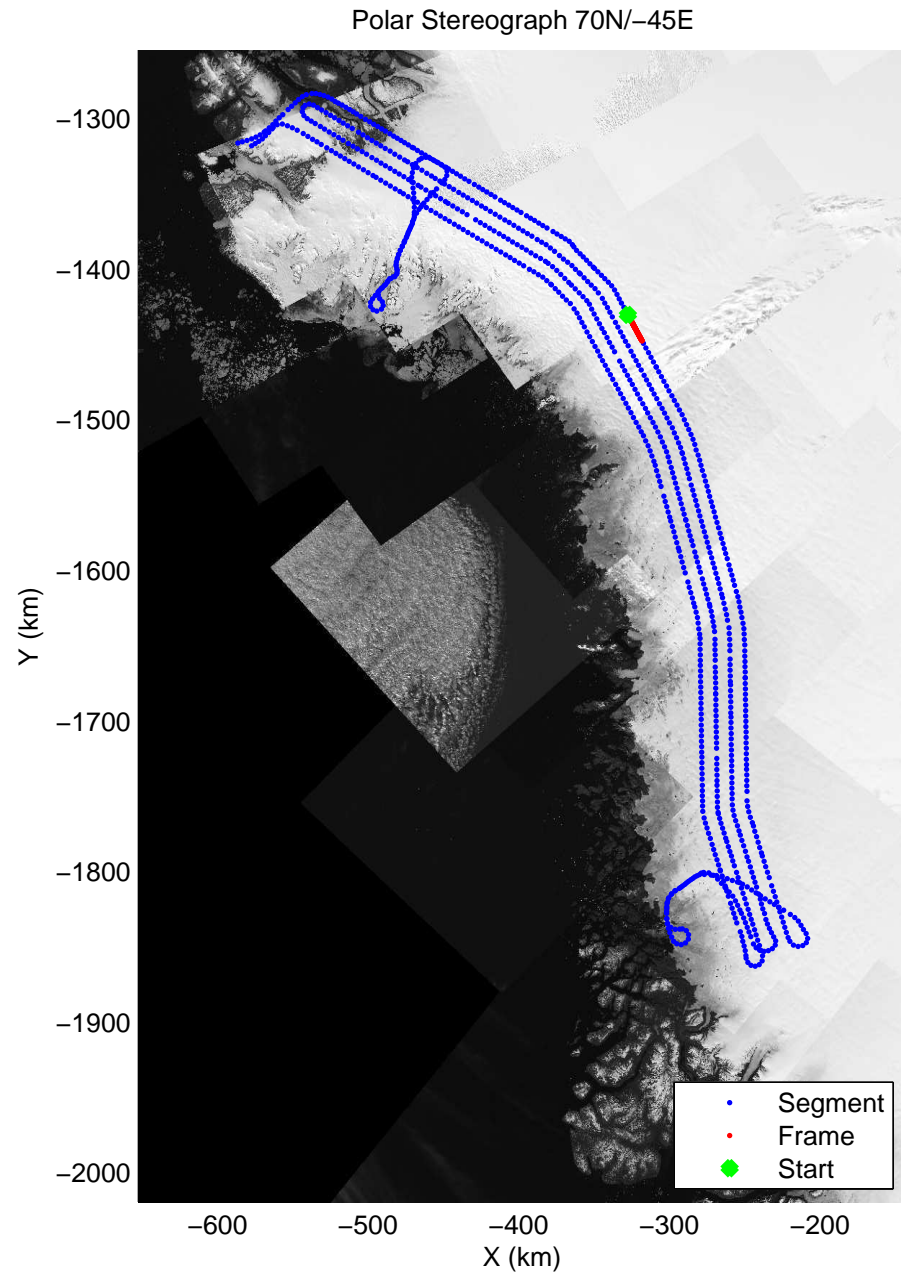
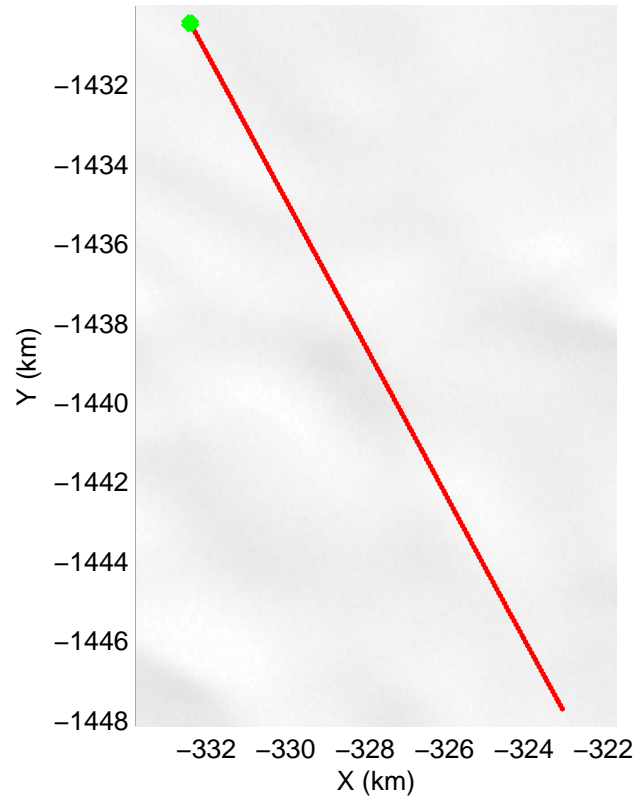
accum 2011_Greenland_P3: "NW Coastal 04" 20110511_01_028: 12:28:52.3 to 12:31:31.4 GPS






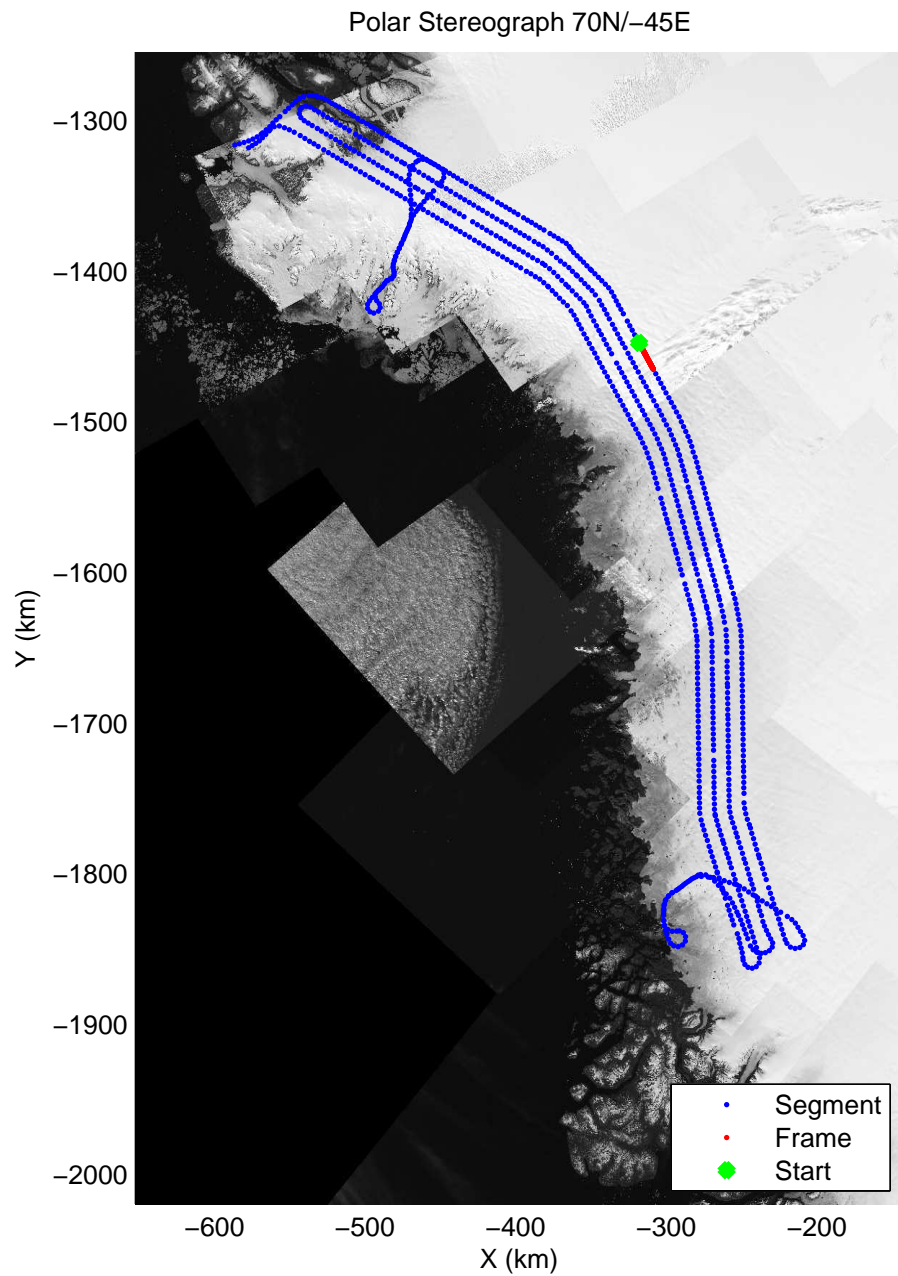

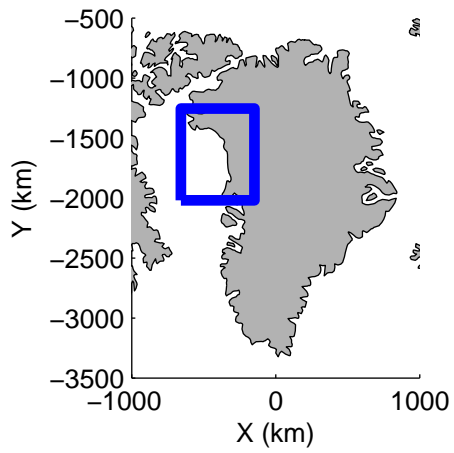
accum 2011_Greenland_P3: "NW Coastal 04" 20110511_01_029: 12:31:31.6 to 12:34:08.1 GPS






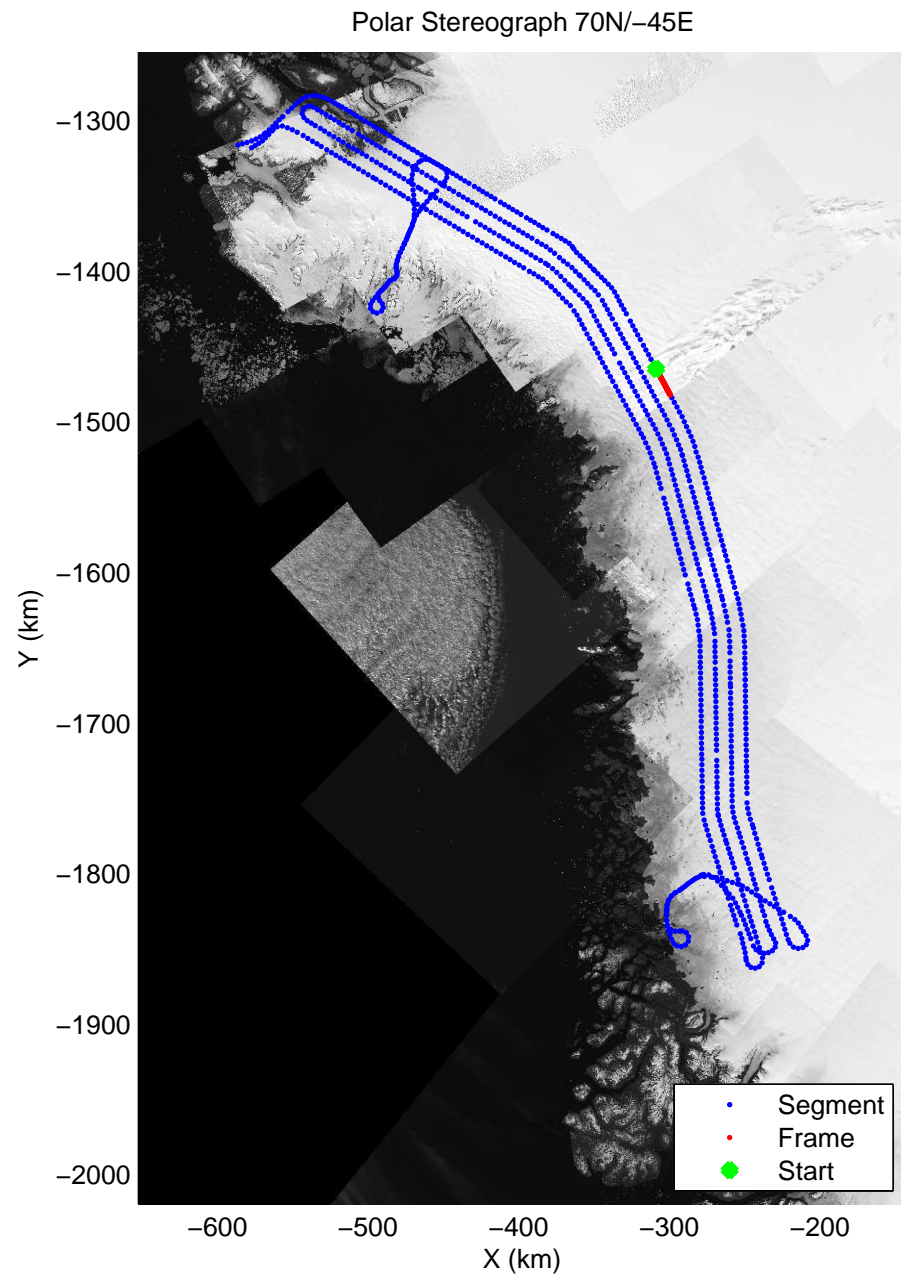

accum 2011_Greenland_P3: "NW Coastal 04" 20110511_01_030: 12:34:08.2 to 12:36:36.7 GPS






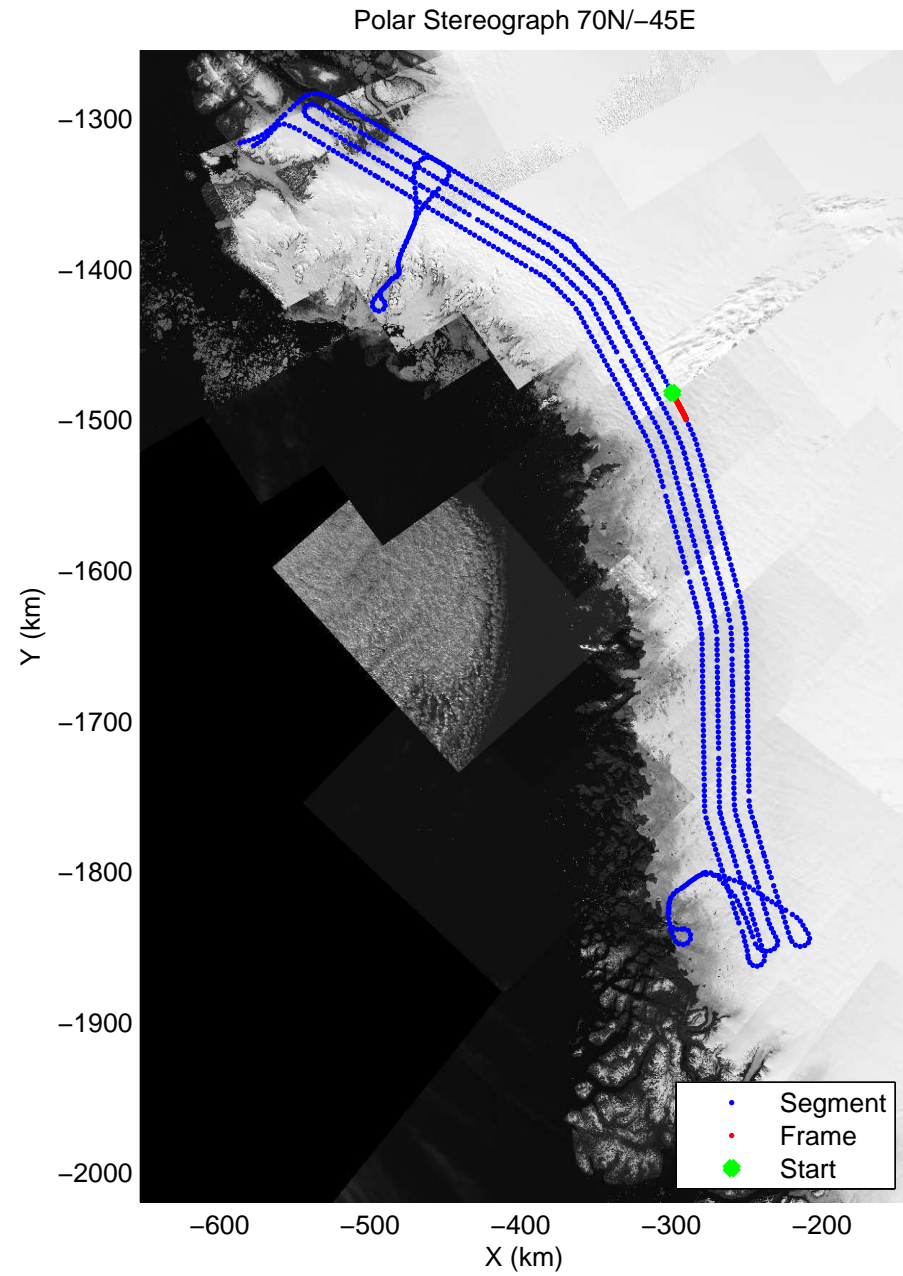
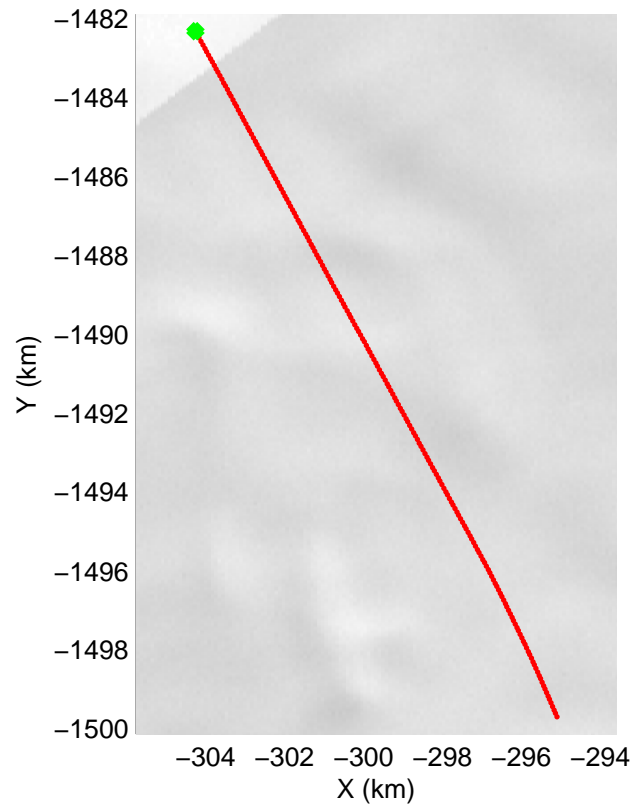
accum 2011_Greenland_P3: "NW Coastal 04" 20110511_01_031: 12:36:36.9 to 12:39:02.4 GPS






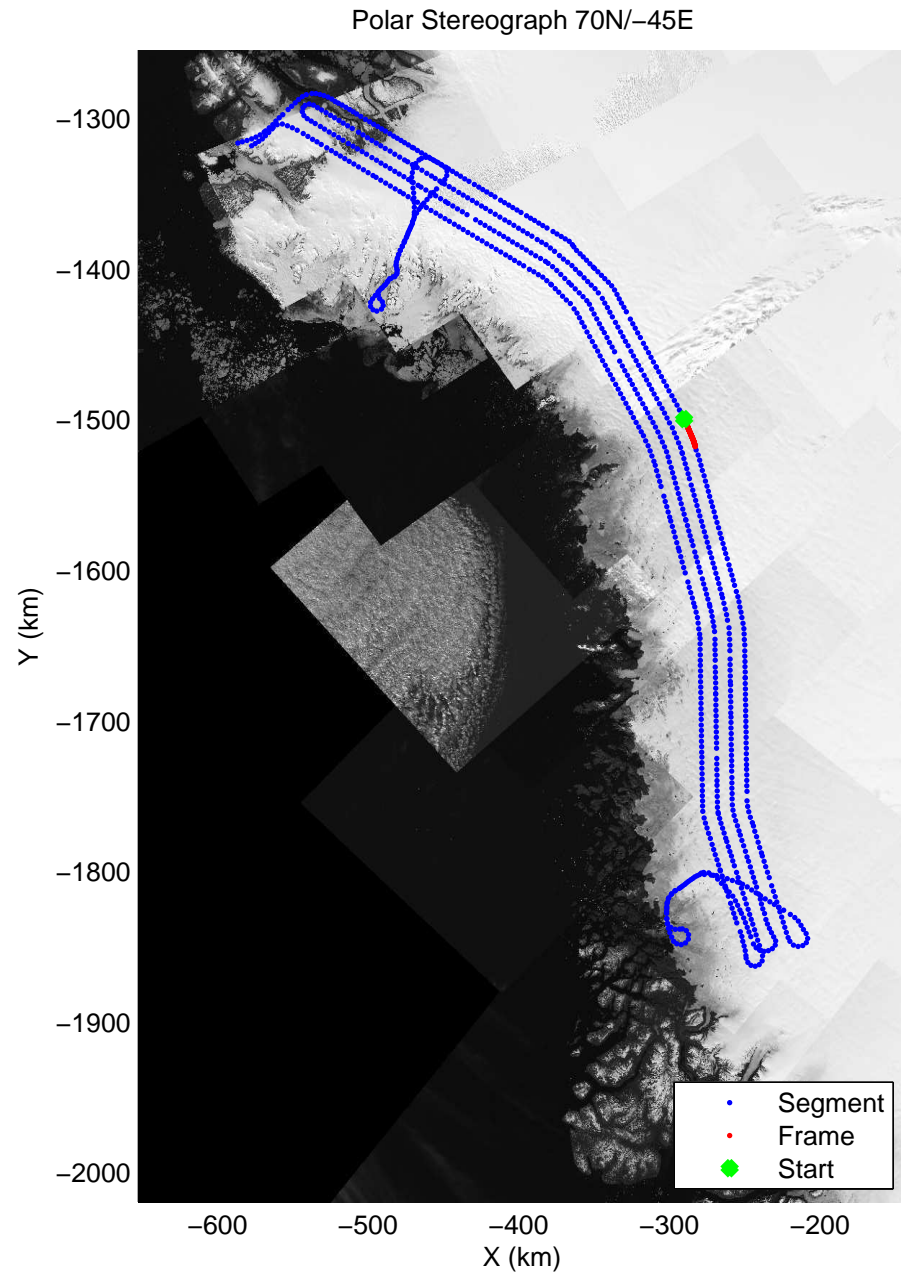
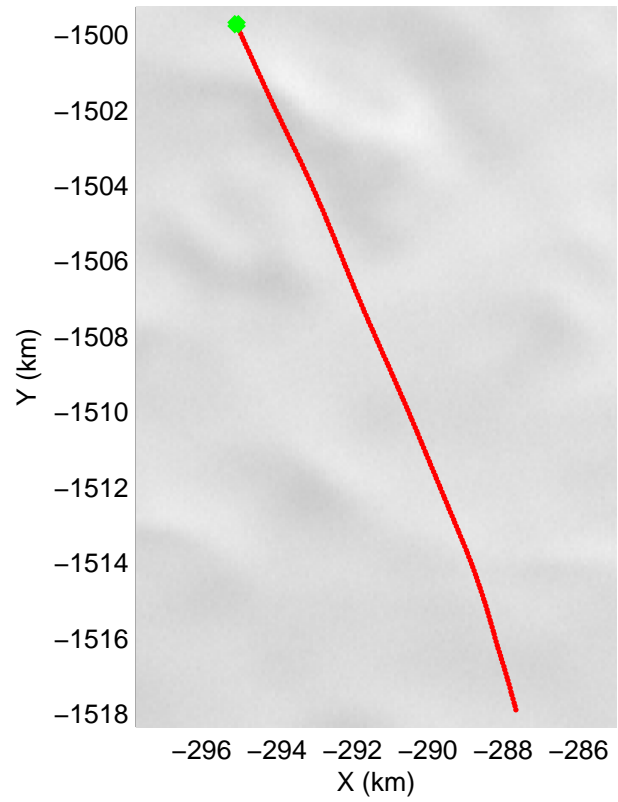
accum 2011_Greenland_P3: "NW Coastal 04" 20110511_01_032: 12:39:02.6 to 12:41:26.3 GPS






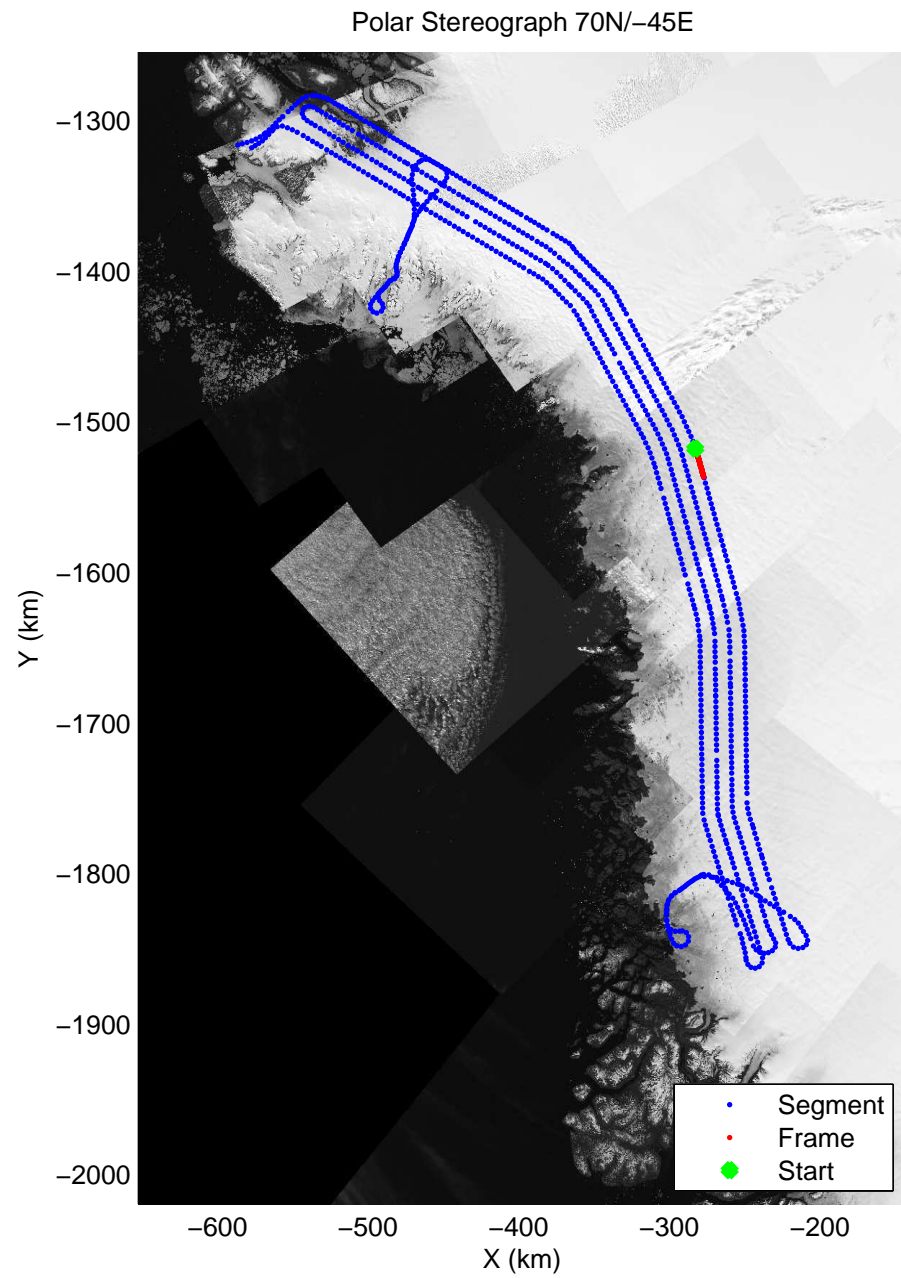
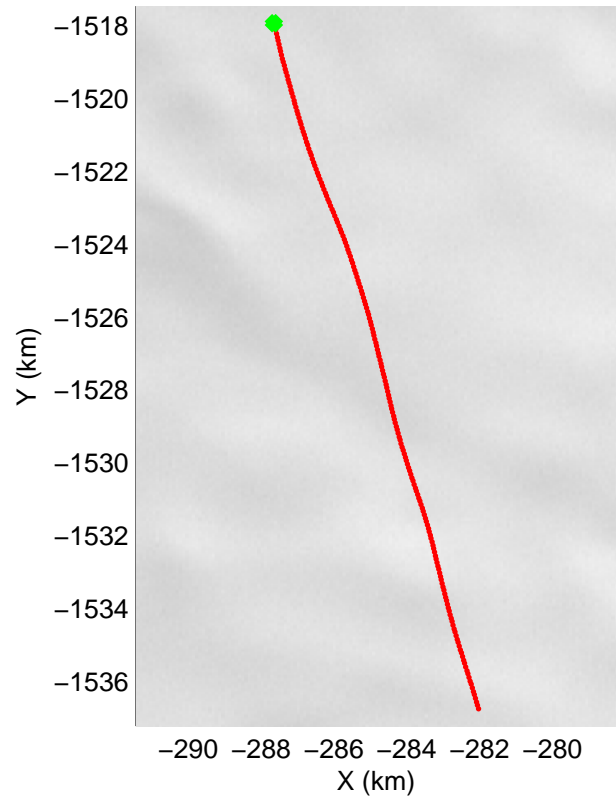
accum 2011_Greenland_P3: "NW Coastal 04" 20110511_01_033: 12:41:26.5 to 12:43:51.8 GPS






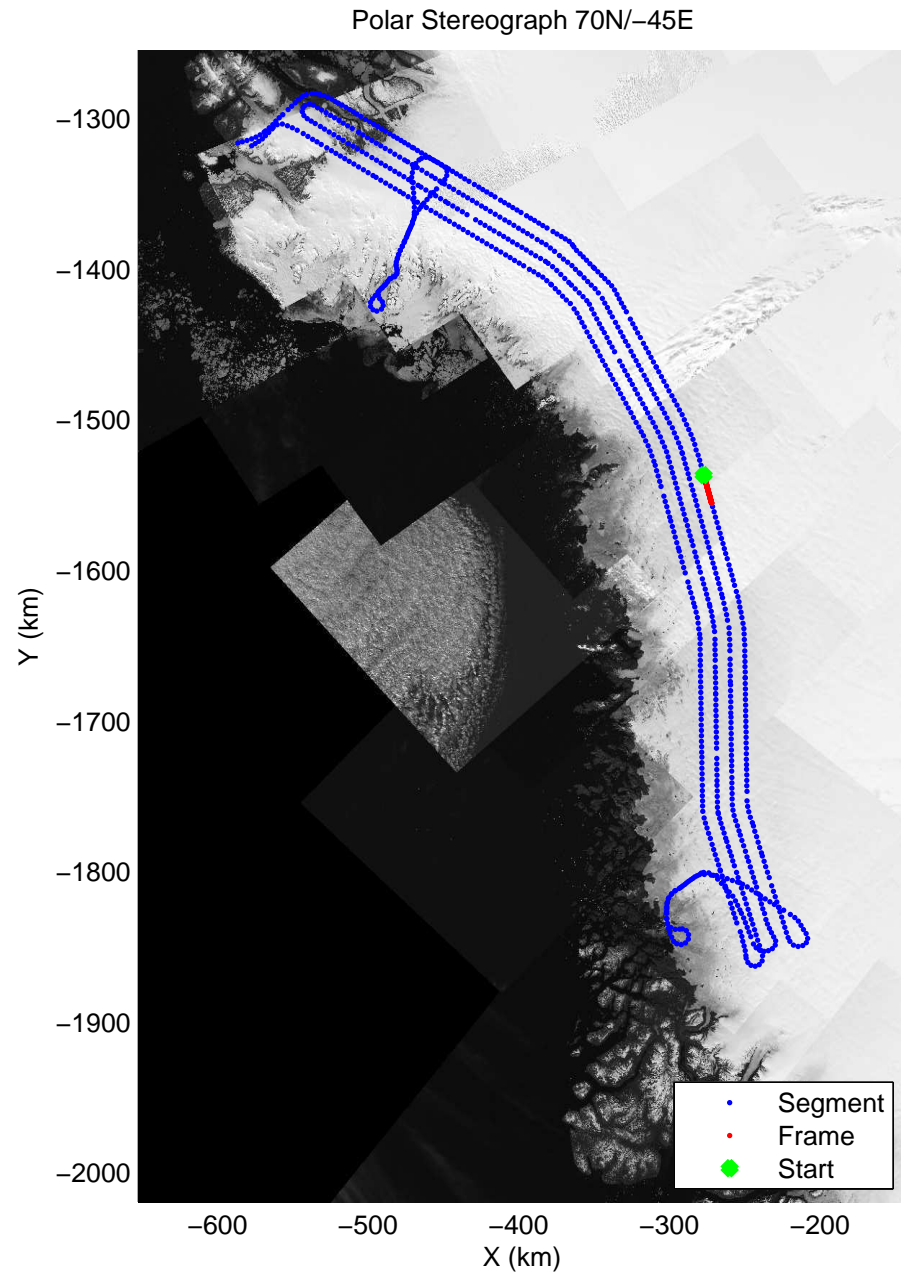
accum 2011_Greenland_P3: "NW Coastal 04" 20110511_01_034: 12:43:52.0 to 12:46:17.0 GPS






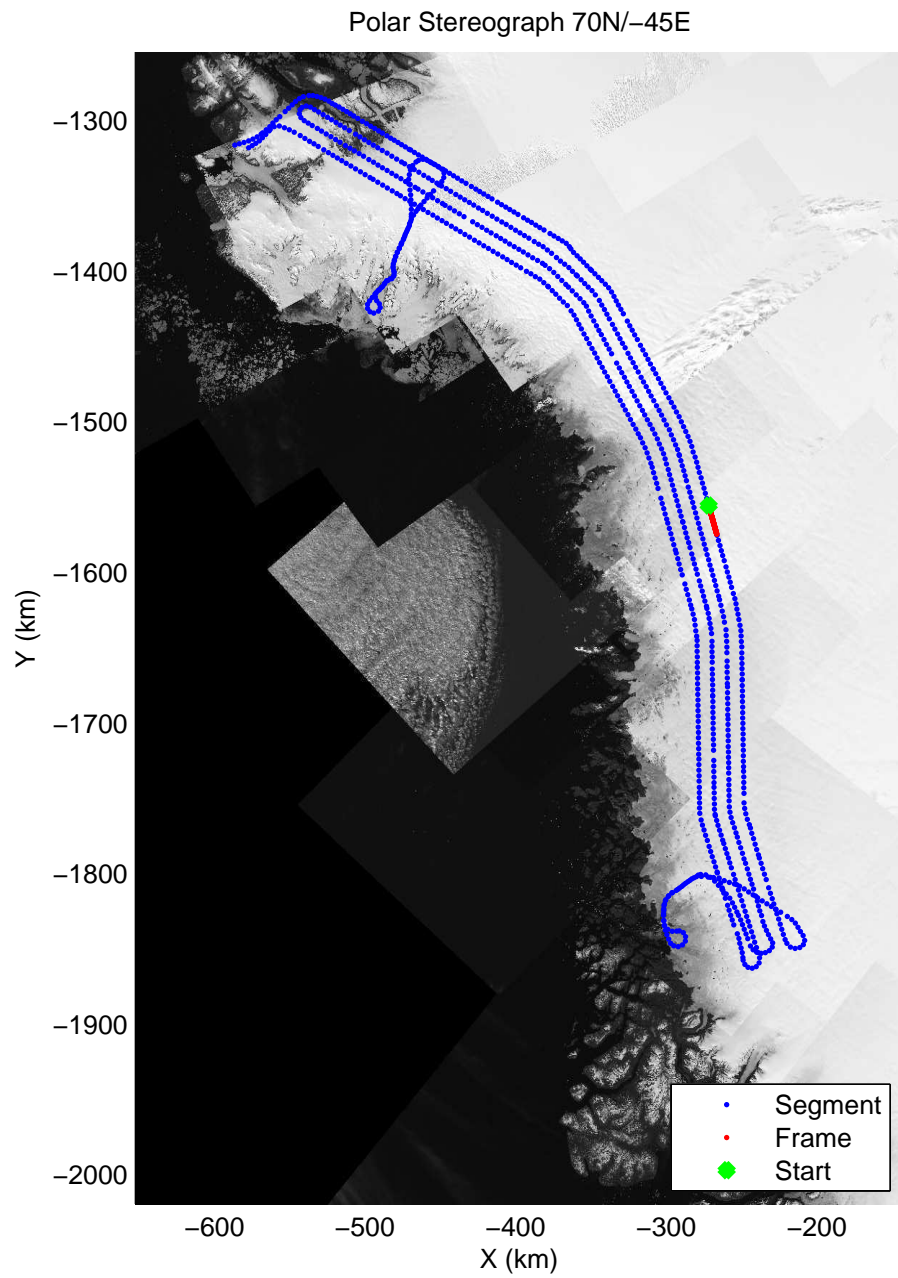
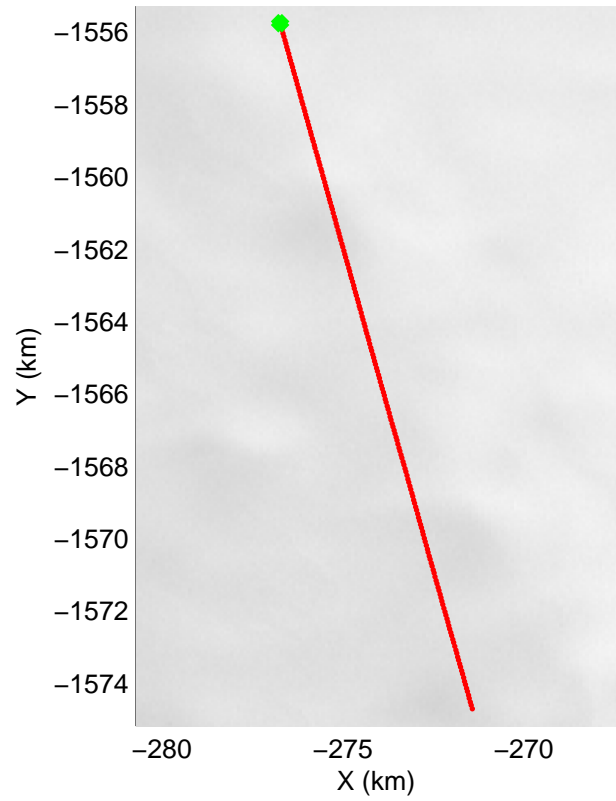
accum 2011_Greenland_P3: "NW Coastal 04" 20110511_01_035: 12:46:17.2 to 12:48:41.5 GPS






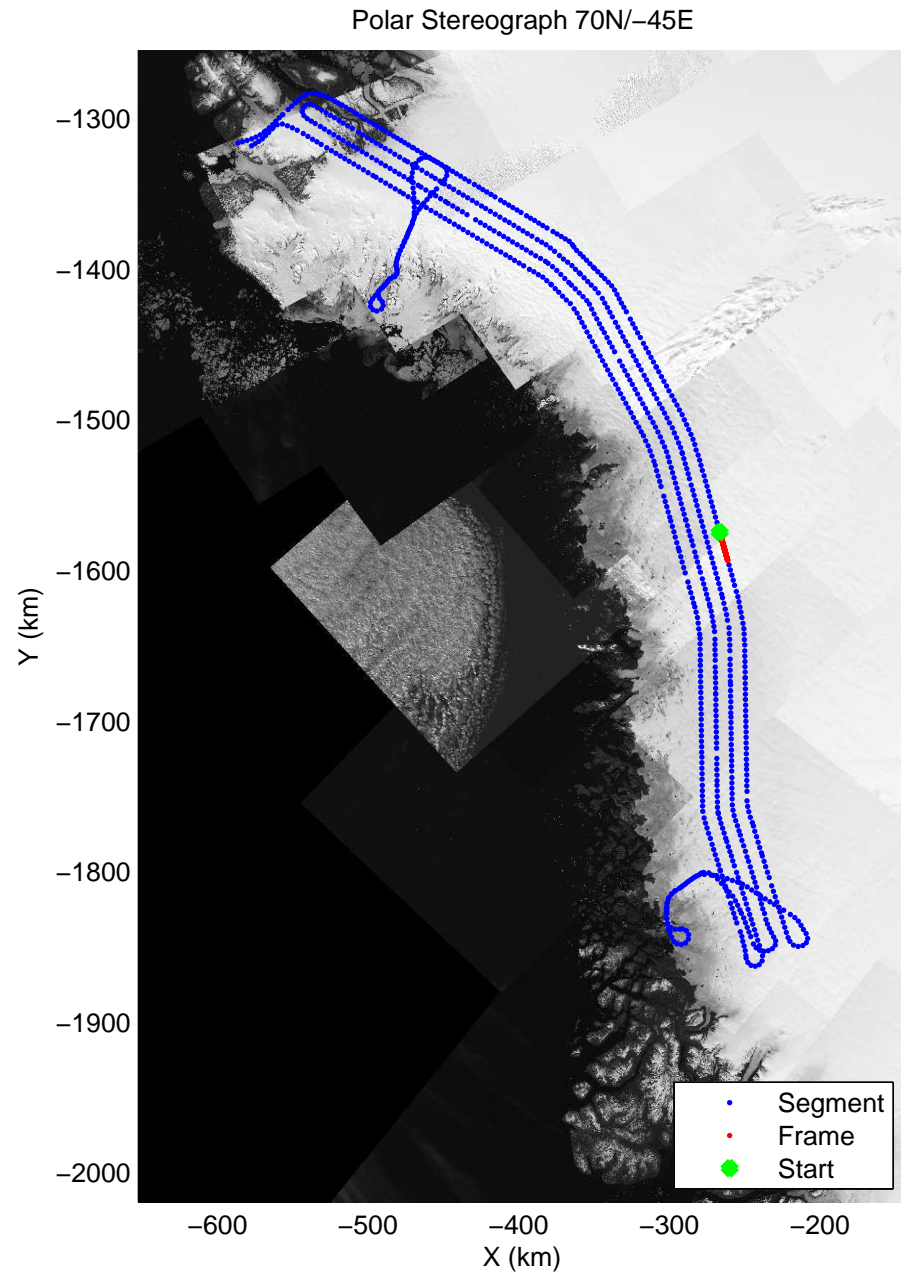
accum 2011_Greenland_P3: "NW Coastal 04" 20110511_01_036: 12:48:41.6 to 12:51:06.1 GPS






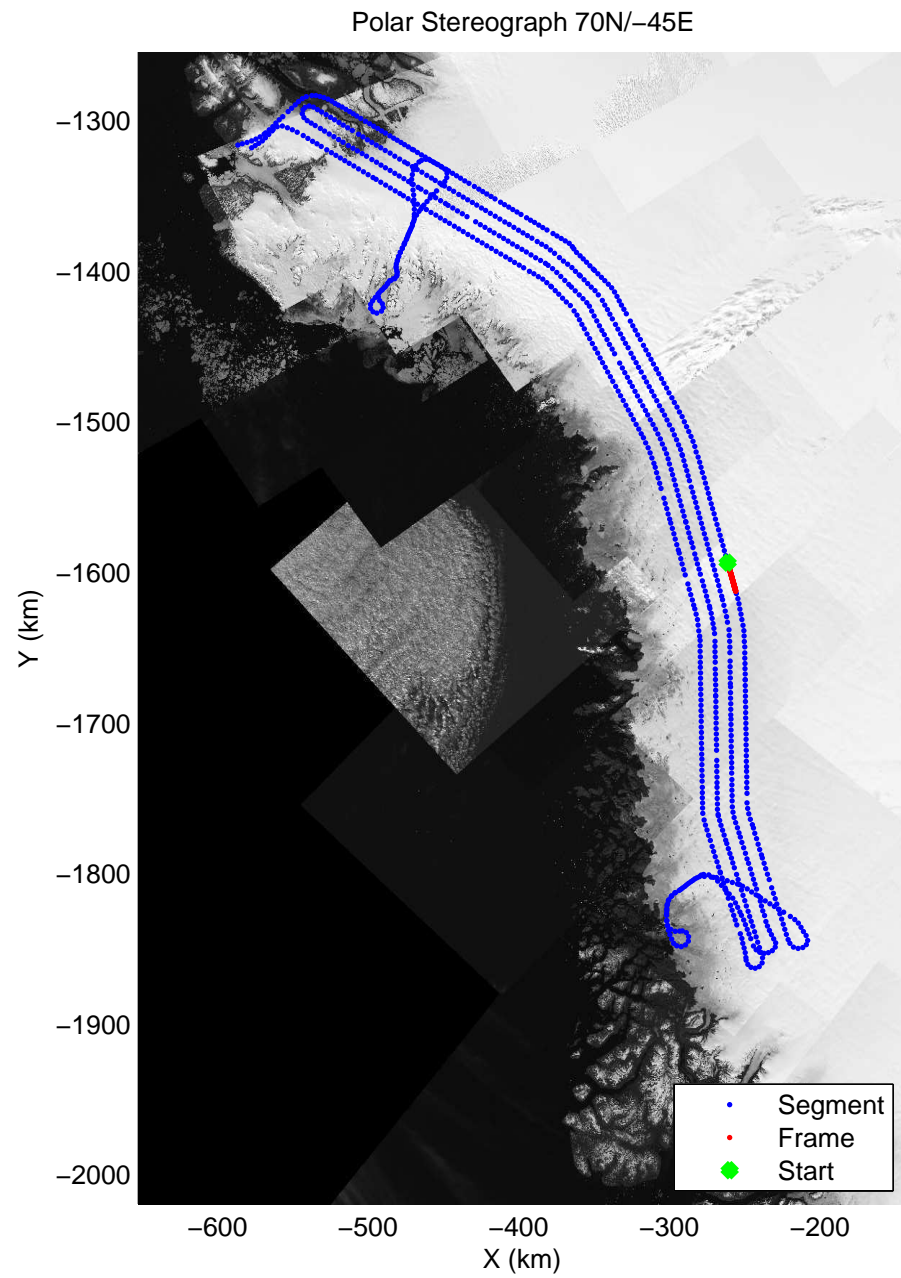

accum 2011_Greenland_P3: "NW Coastal 04" 20110511_01_037: 12:51:06.3 to 12:53:27.8 GPS






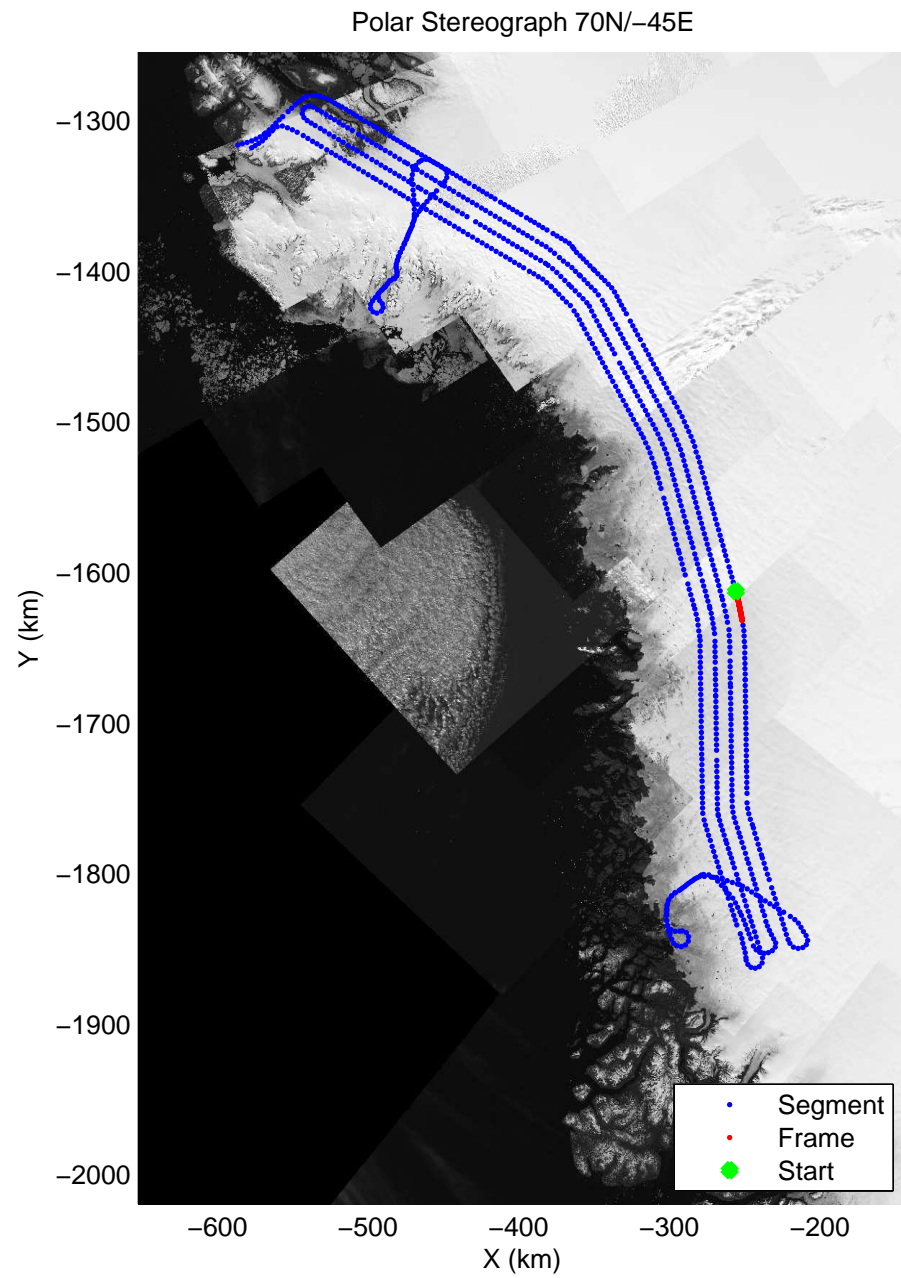
accum 2011_Greenland_P3: "NW Coastal 04" 20110511_01_038: 12:53:27.9 to 12:55:55.2 GPS






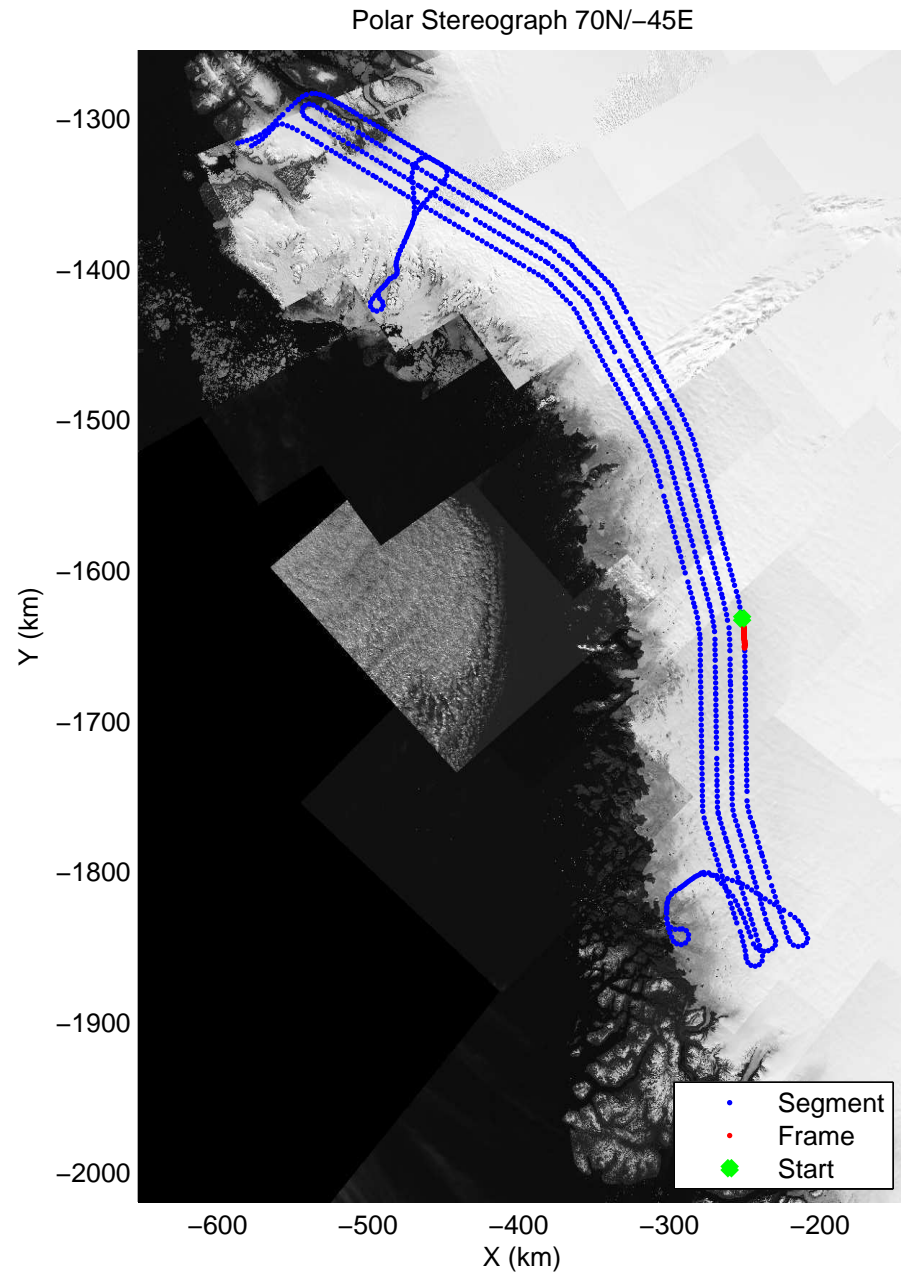

accum 2011_Greenland_P3: "NW Coastal 04" 20110511_01_039: 12:55:55.4 to 12:58:22.6 GPS






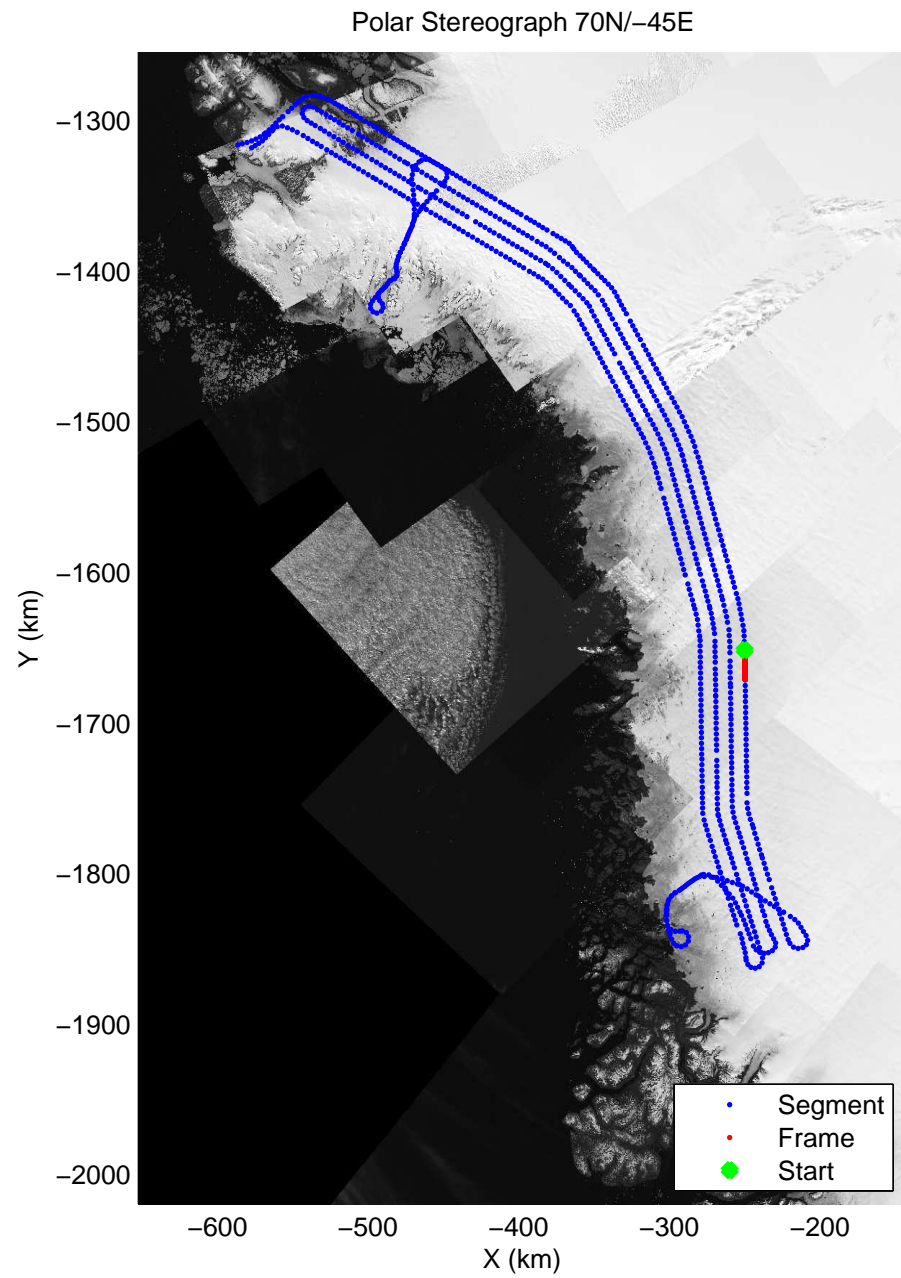

accum 2011_Greenland_P3: "NW Coastal 04" 20110511_01_040: 12:58:22.7 to 13:00:48.7 GPS






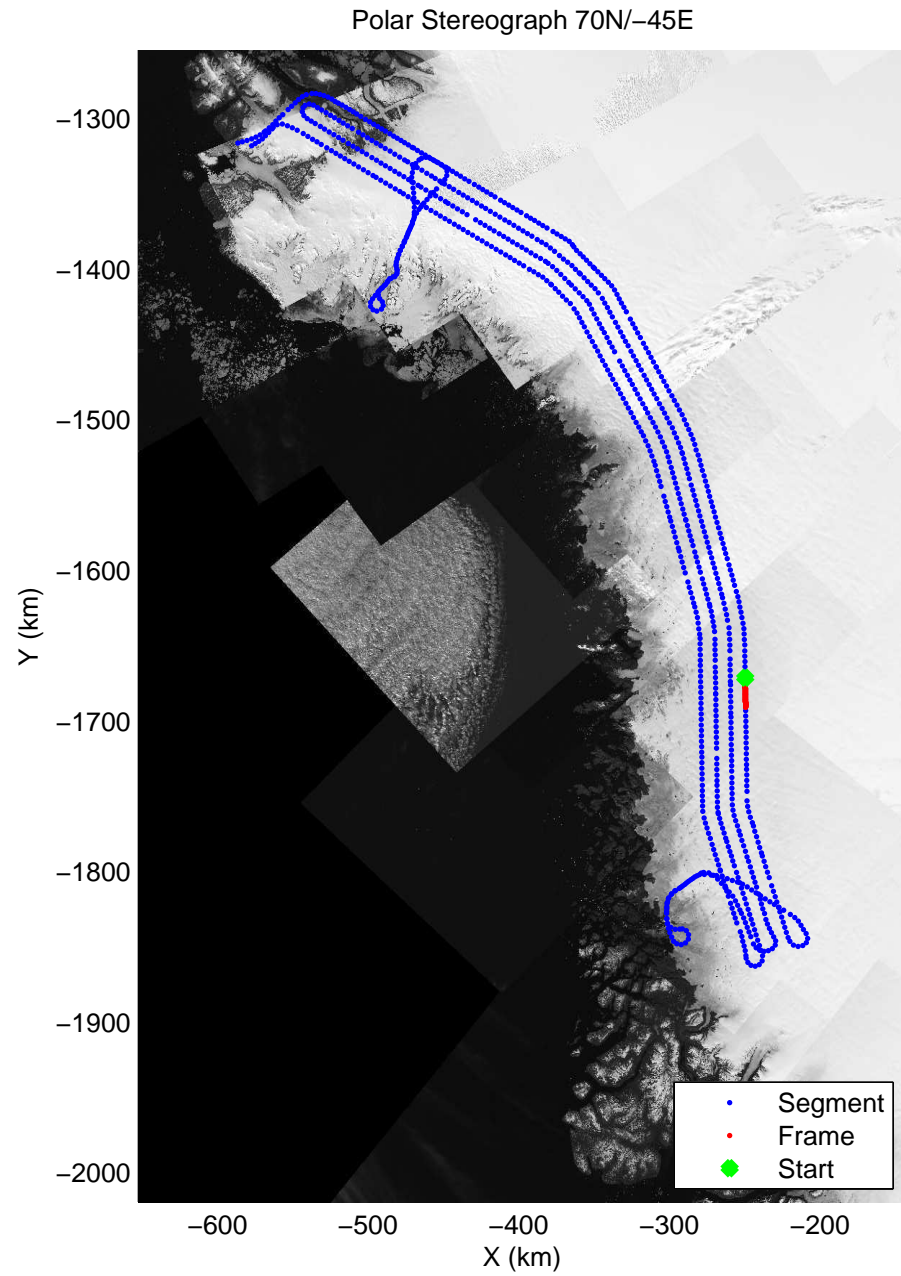

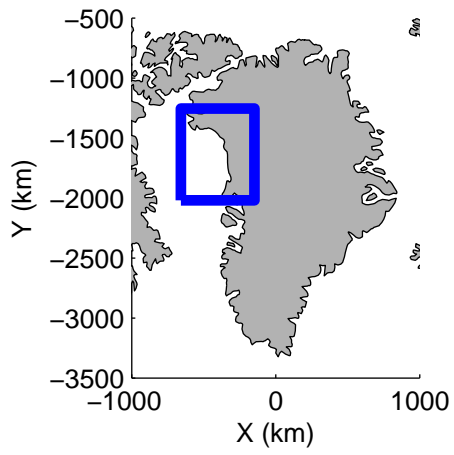
accum 2011_Greenland_P3: "NW Coastal 04" 20110511_01_041: 13:00:48.8 to 13:03:14.1 GPS






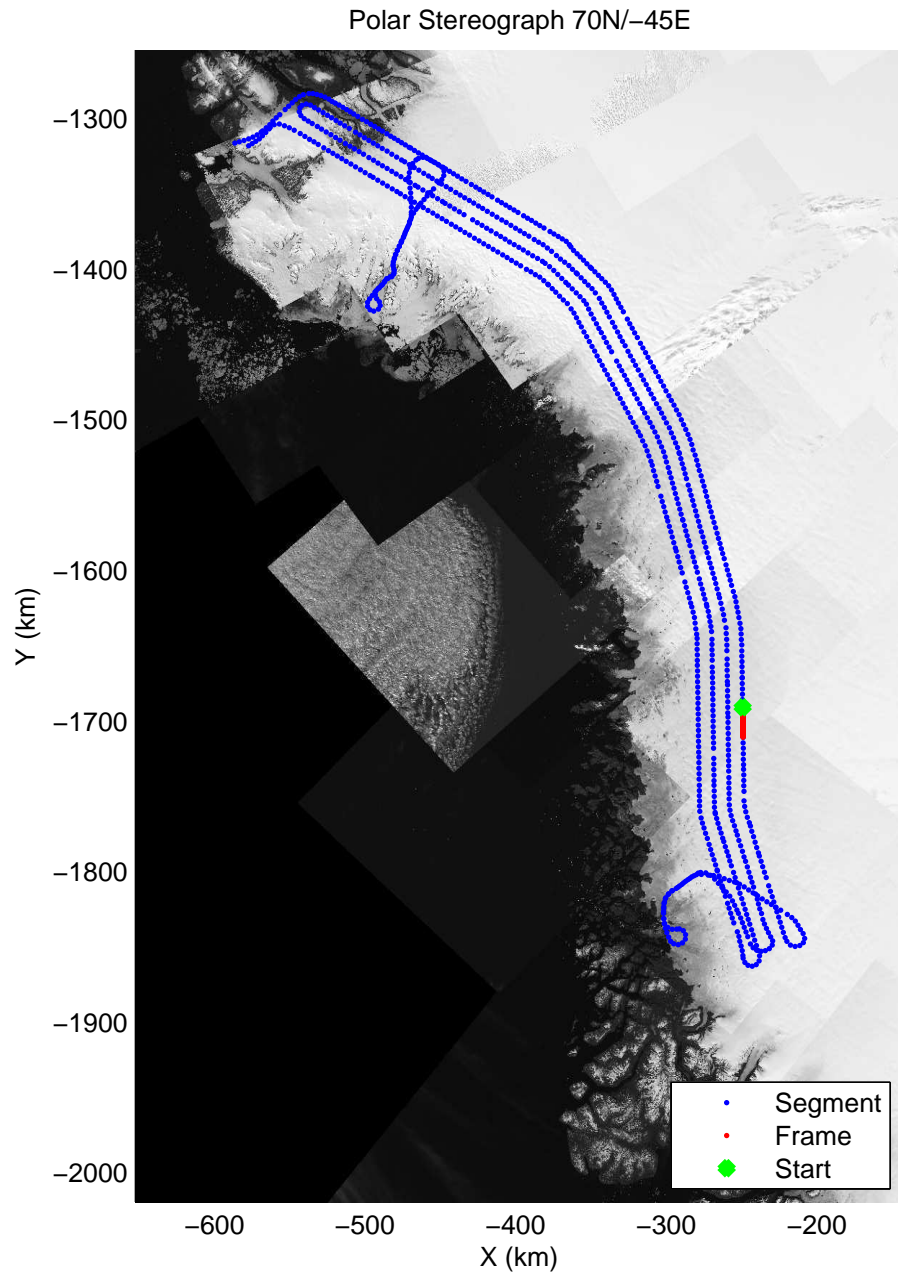

accum 2011_Greenland_P3: "NW Coastal 04" 20110511_01_042: 13:03:14.3 to 13:05:40.9 GPS






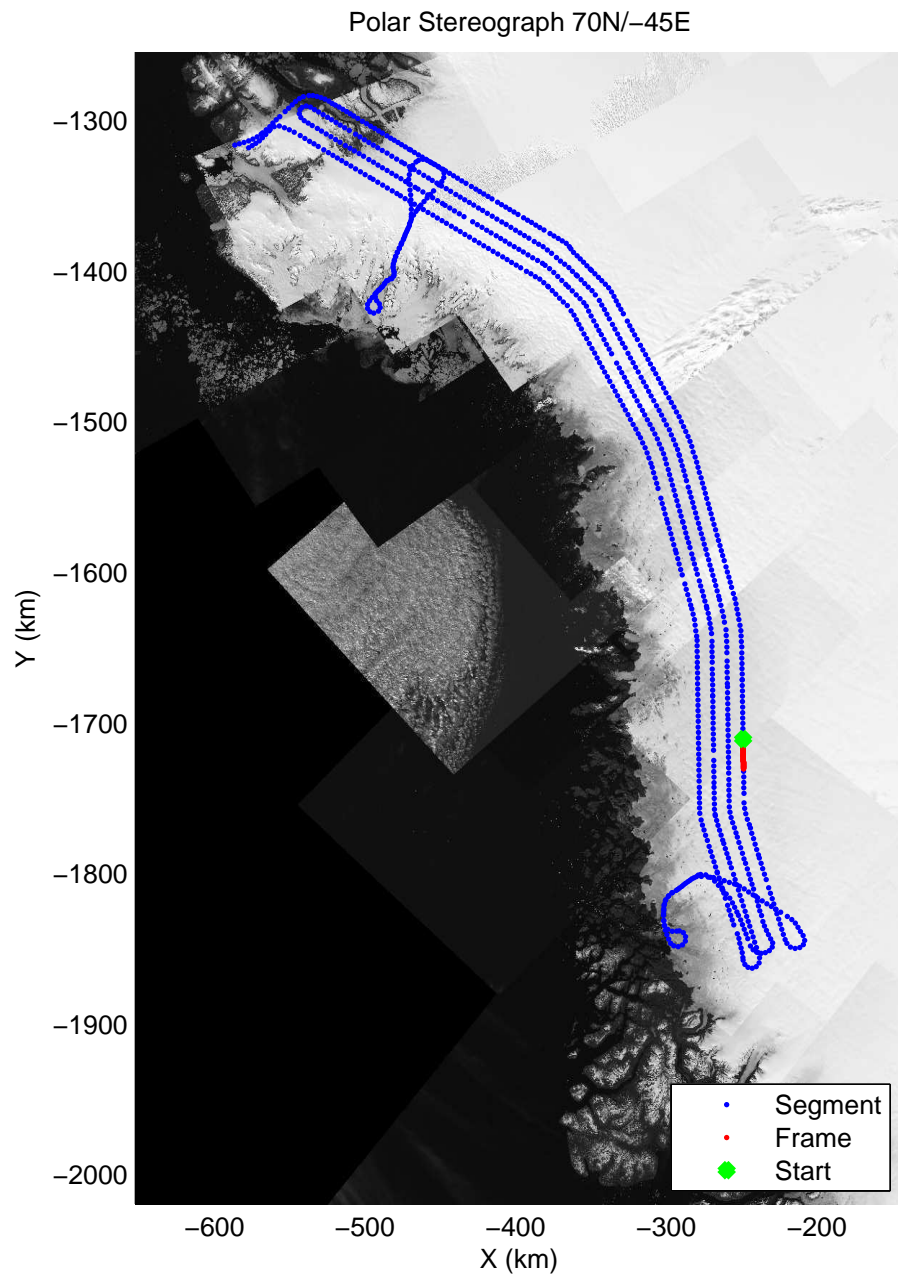

accum 2011_Greenland_P3: "NW Coastal 04" 20110511_01_043: 13:05:41.1 to 13:08:05.2 GPS






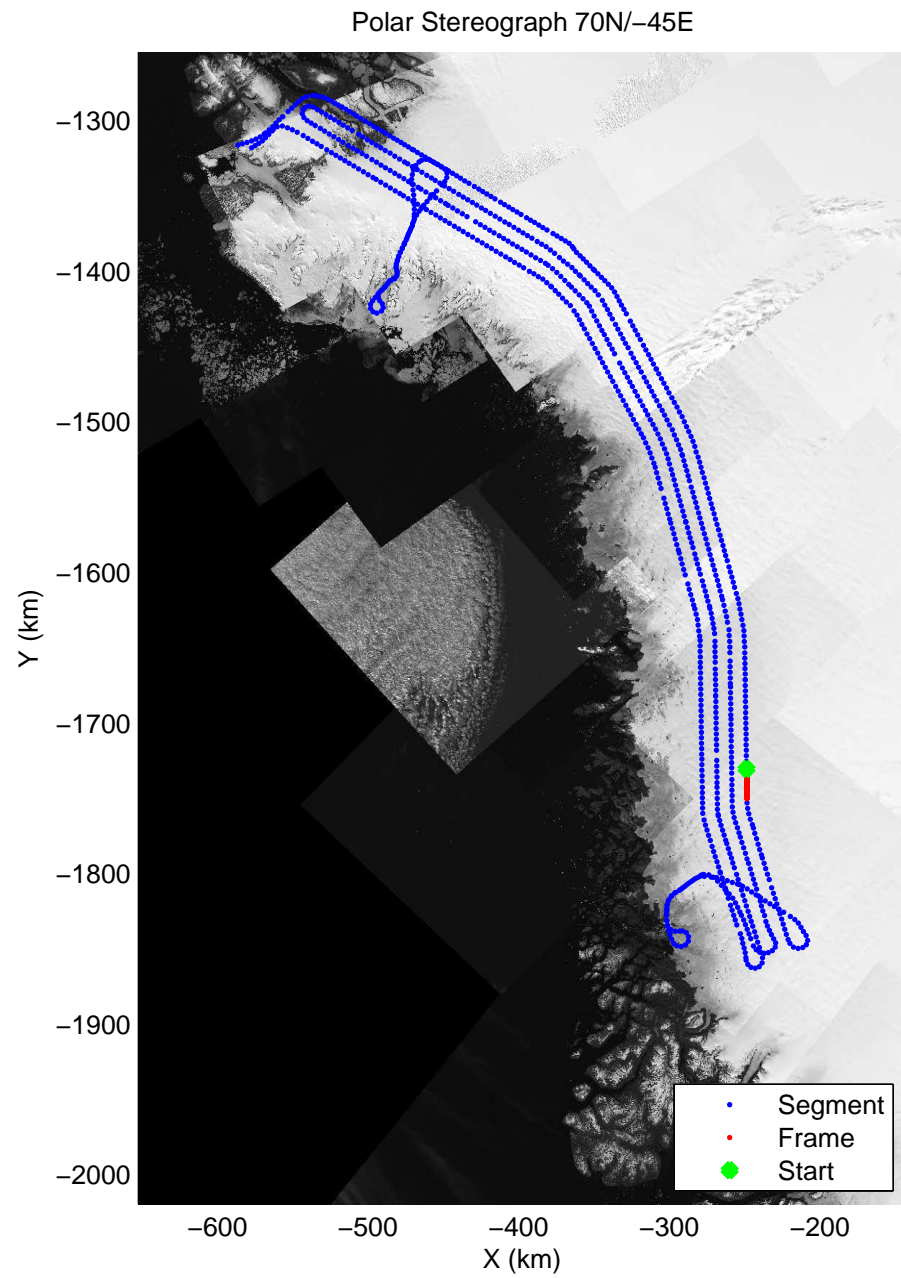

accum 2011_Greenland_P3: "NW Coastal 04" 20110511_01_044: 13:08:05.4 to 13:10:29.8 GPS






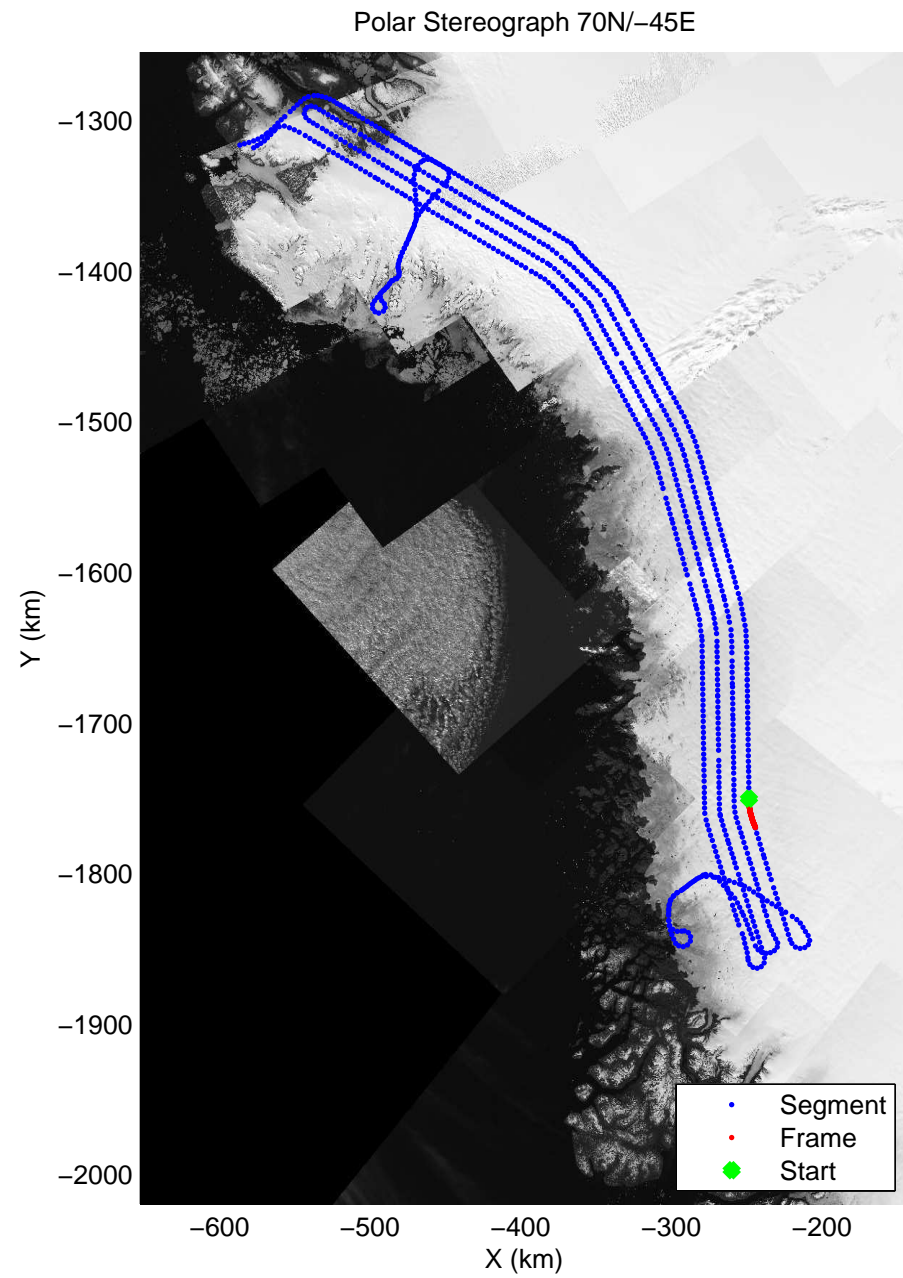
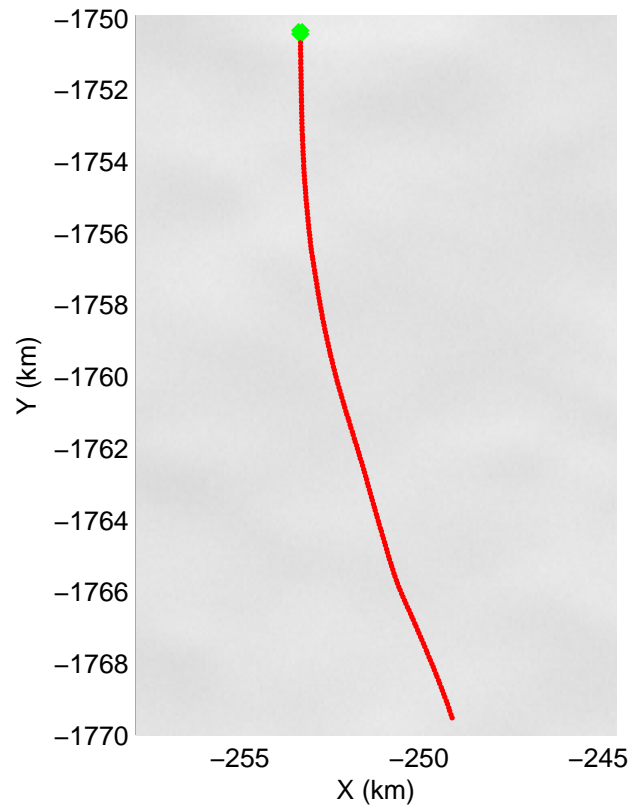
accum 2011_Greenland_P3: "NW Coastal 04" 20110511_01_045: 13:10:30.0 to 13:12:52.6 GPS






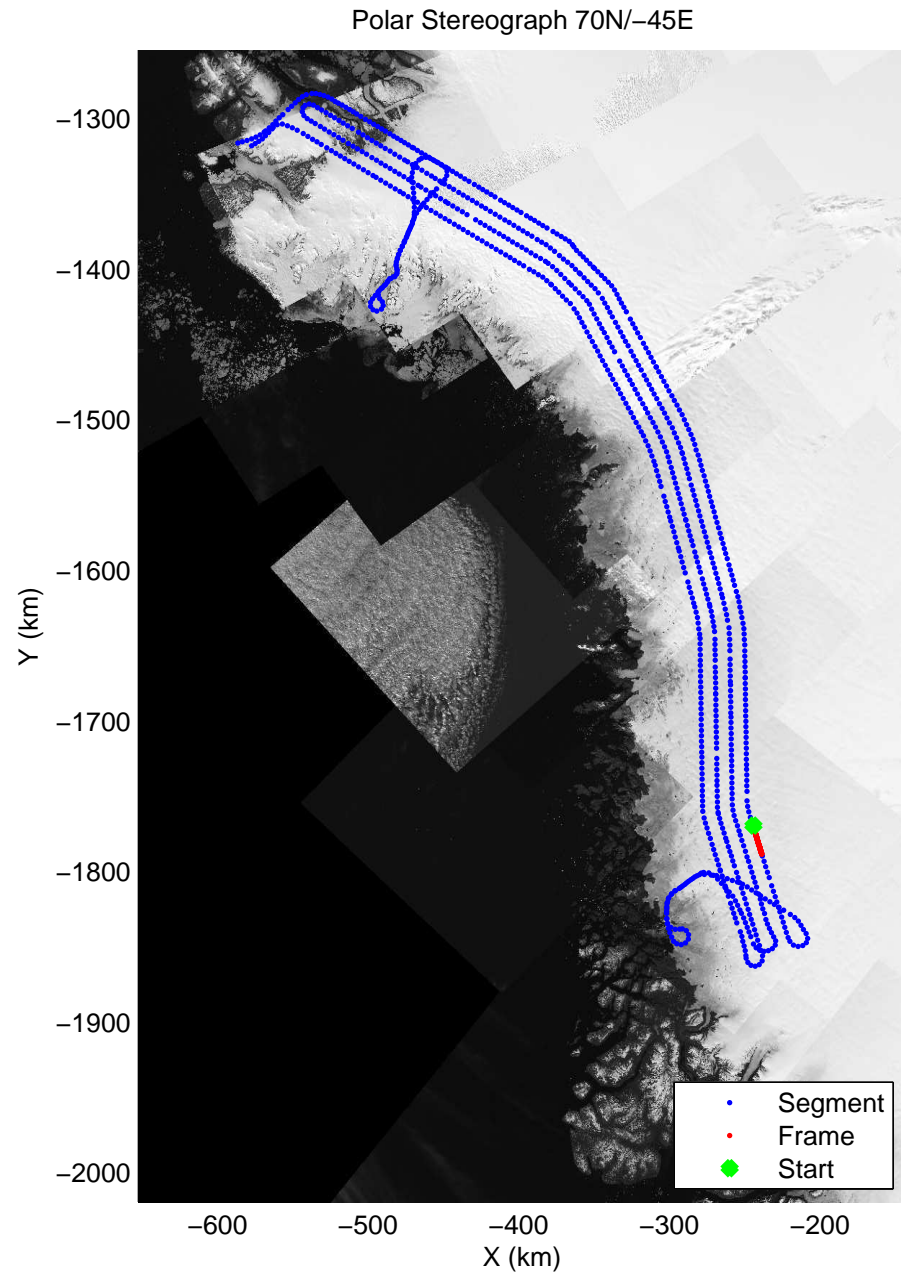
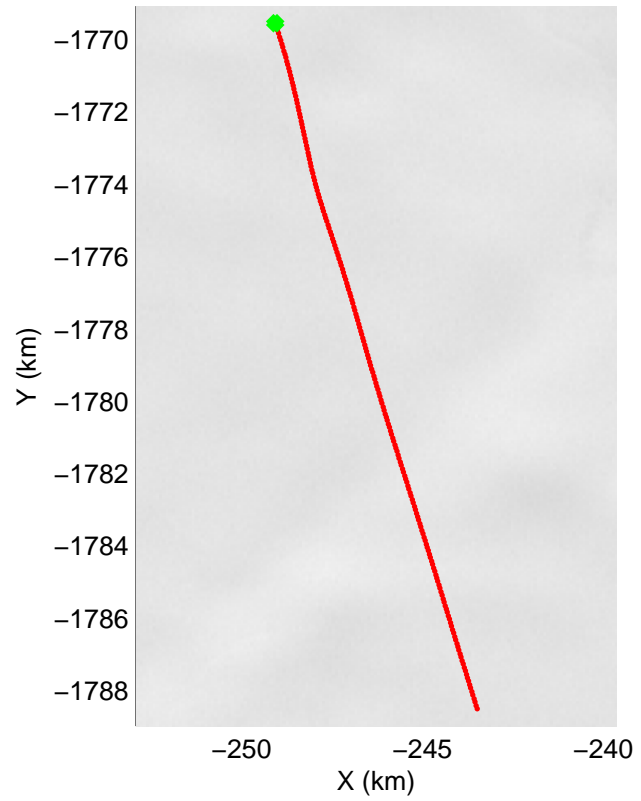
accum 2011_Greenland_P3: "NW Coastal 04" 20110511_01_046: 13:12:52.8 to 13:15:13.7 GPS






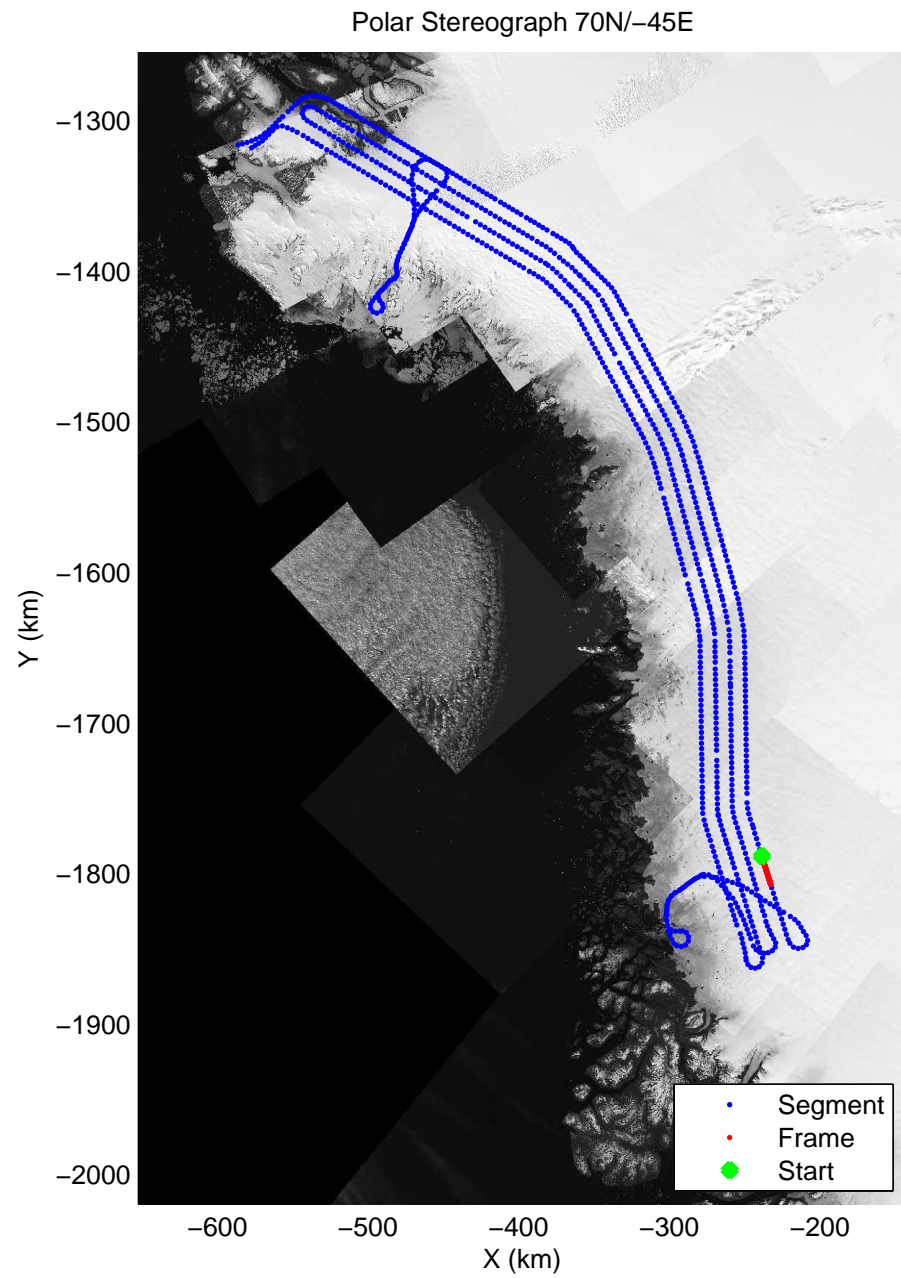

accum 2011_Greenland_P3: "NW Coastal 04" 20110511_01_047: 13:15:13.9 to 13:17:33.2 GPS






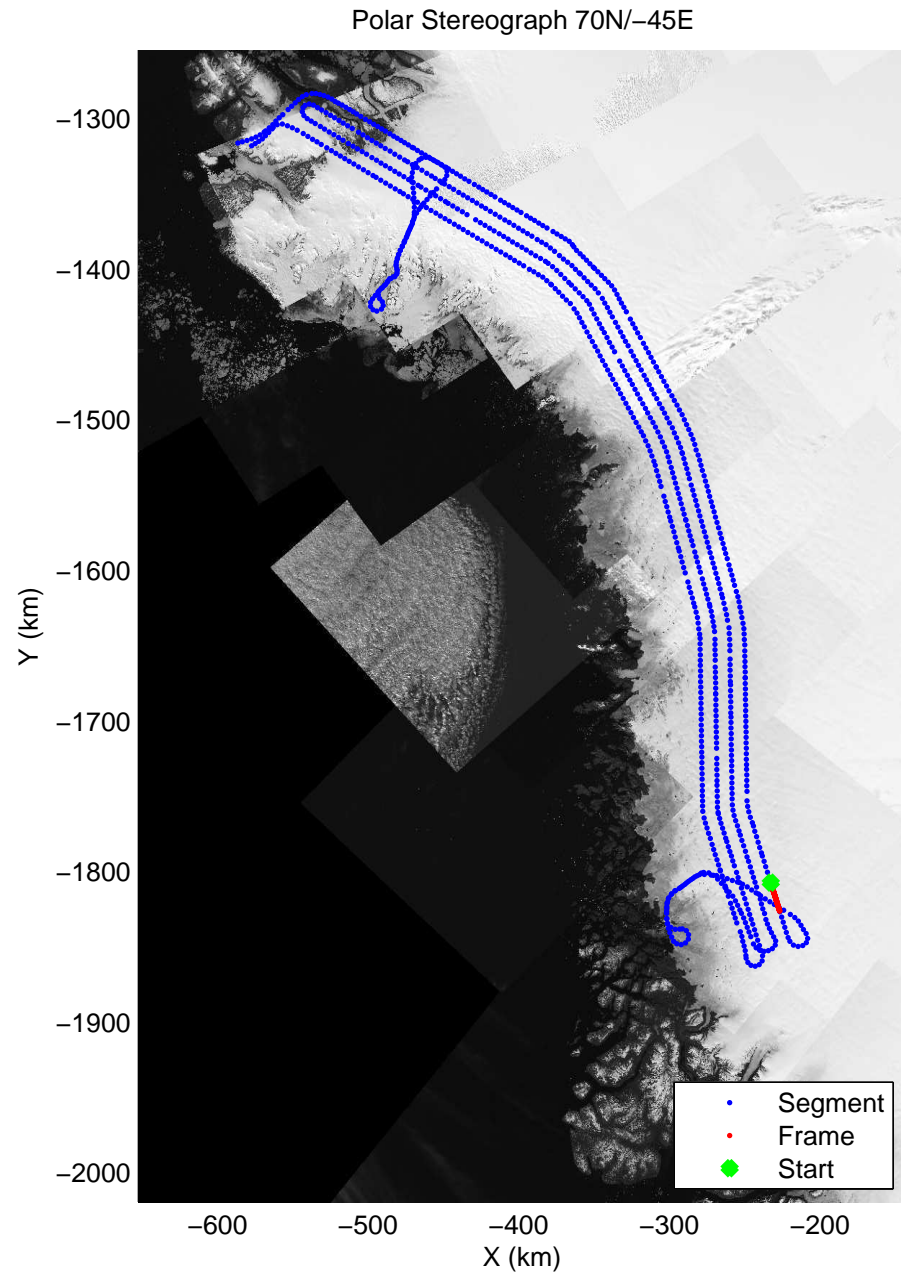

accum 2011_Greenland_P3: "NW Coastal 04" 20110511_01_048: 13:17:33.4 to 13:19:52.1 GPS






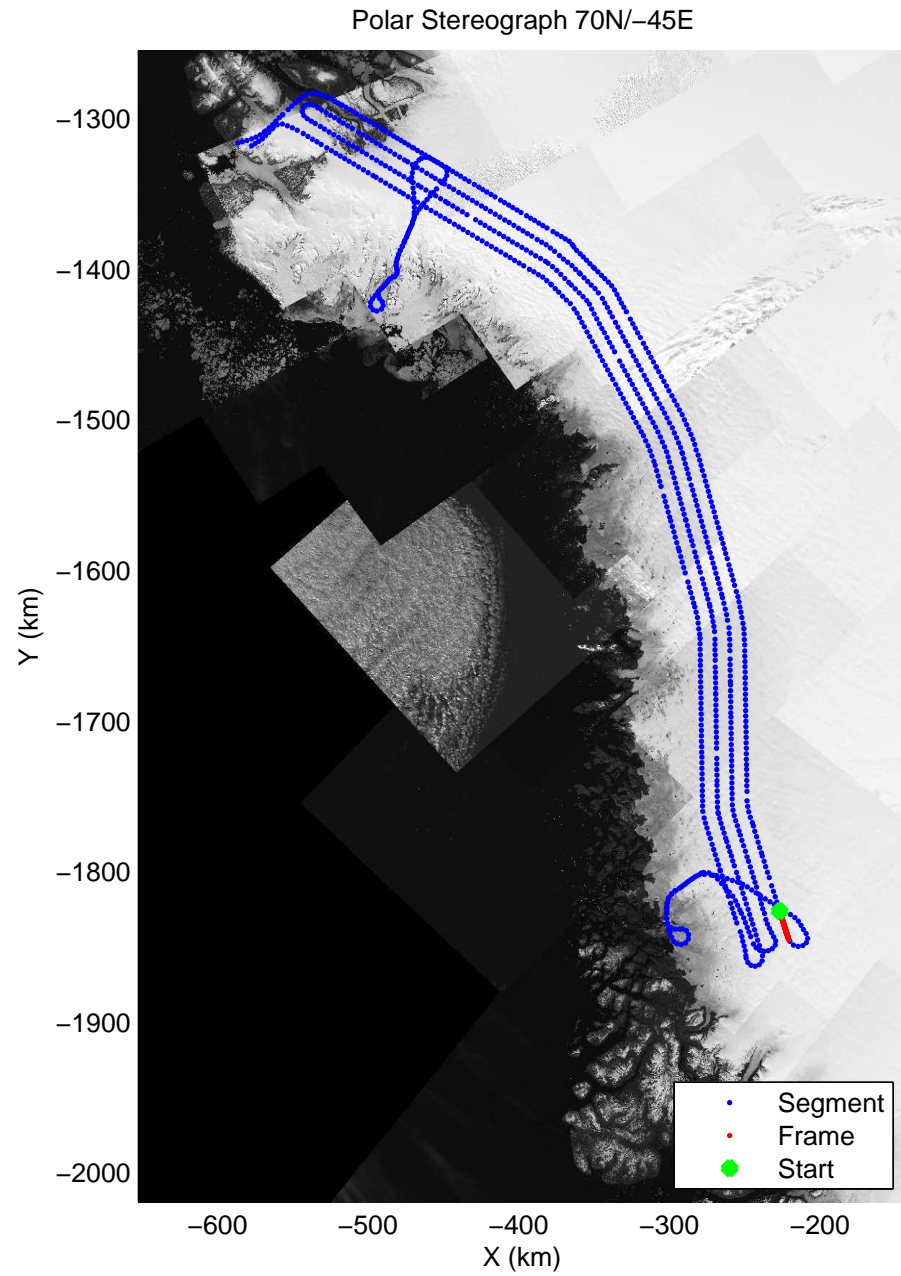

accum 2011_Greenland_P3: "NW Coastal 04" 20110511_01_049: 13:19:52.3 to 13:22:09.7 GPS






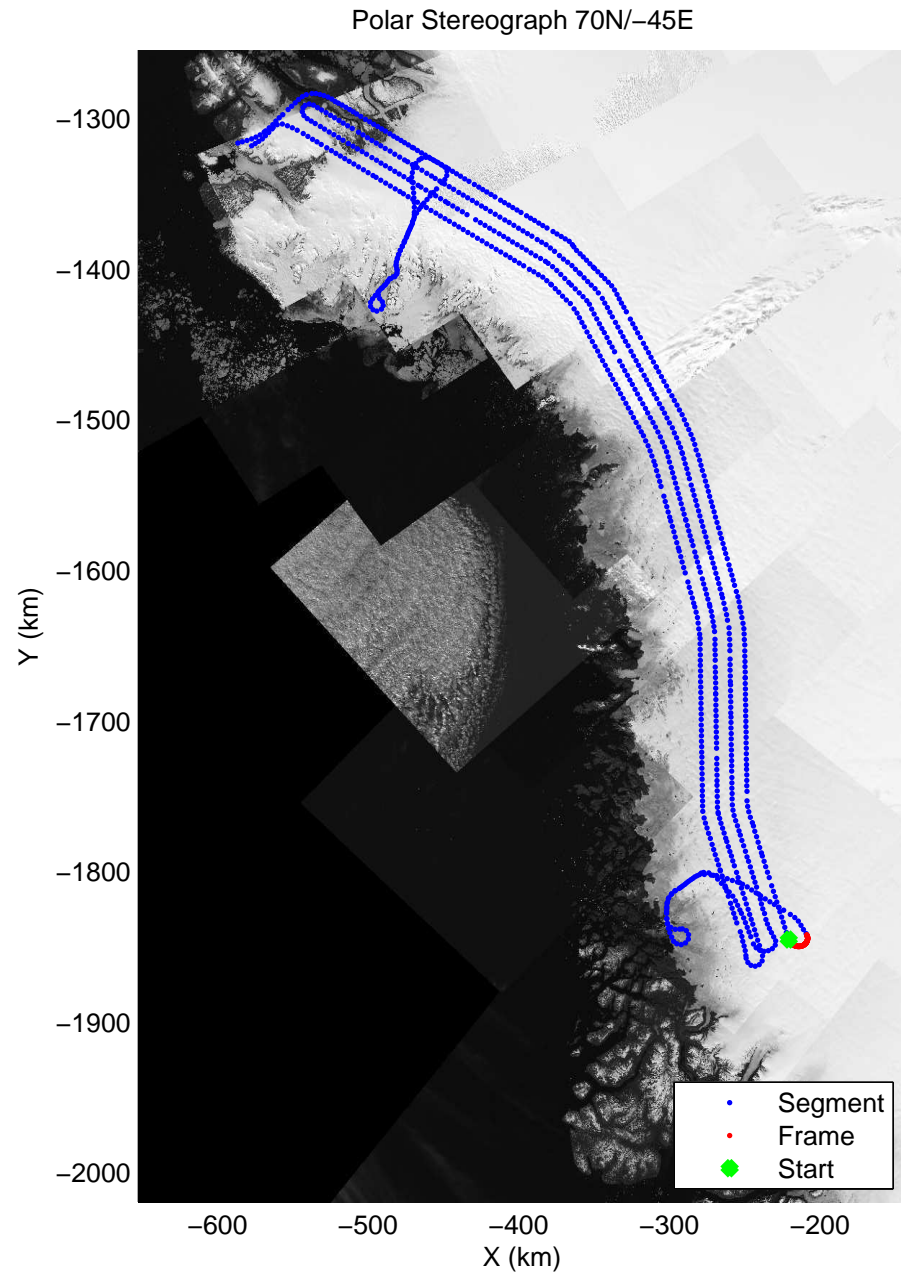
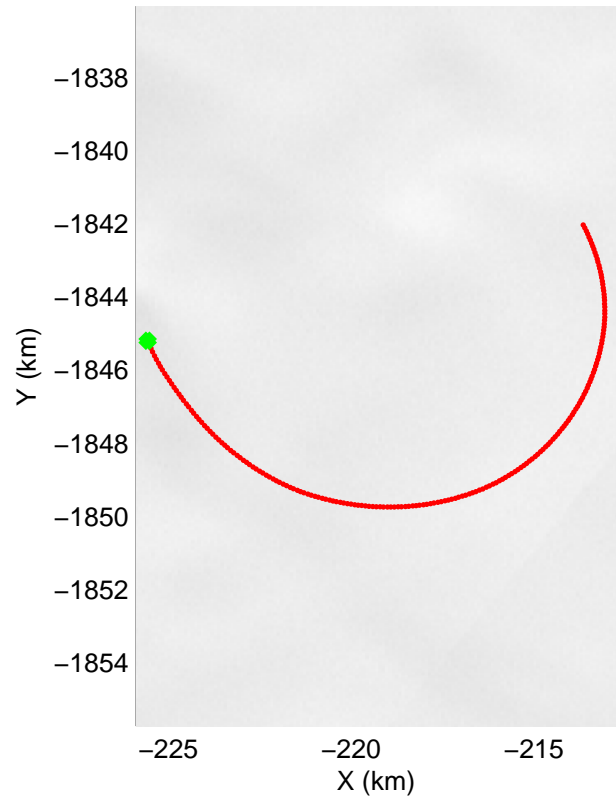
accum 2011_Greenland_P3: "NW Coastal 04" 20110511_01_050: 13:22:09.8 to 13:24:27.8 GPS






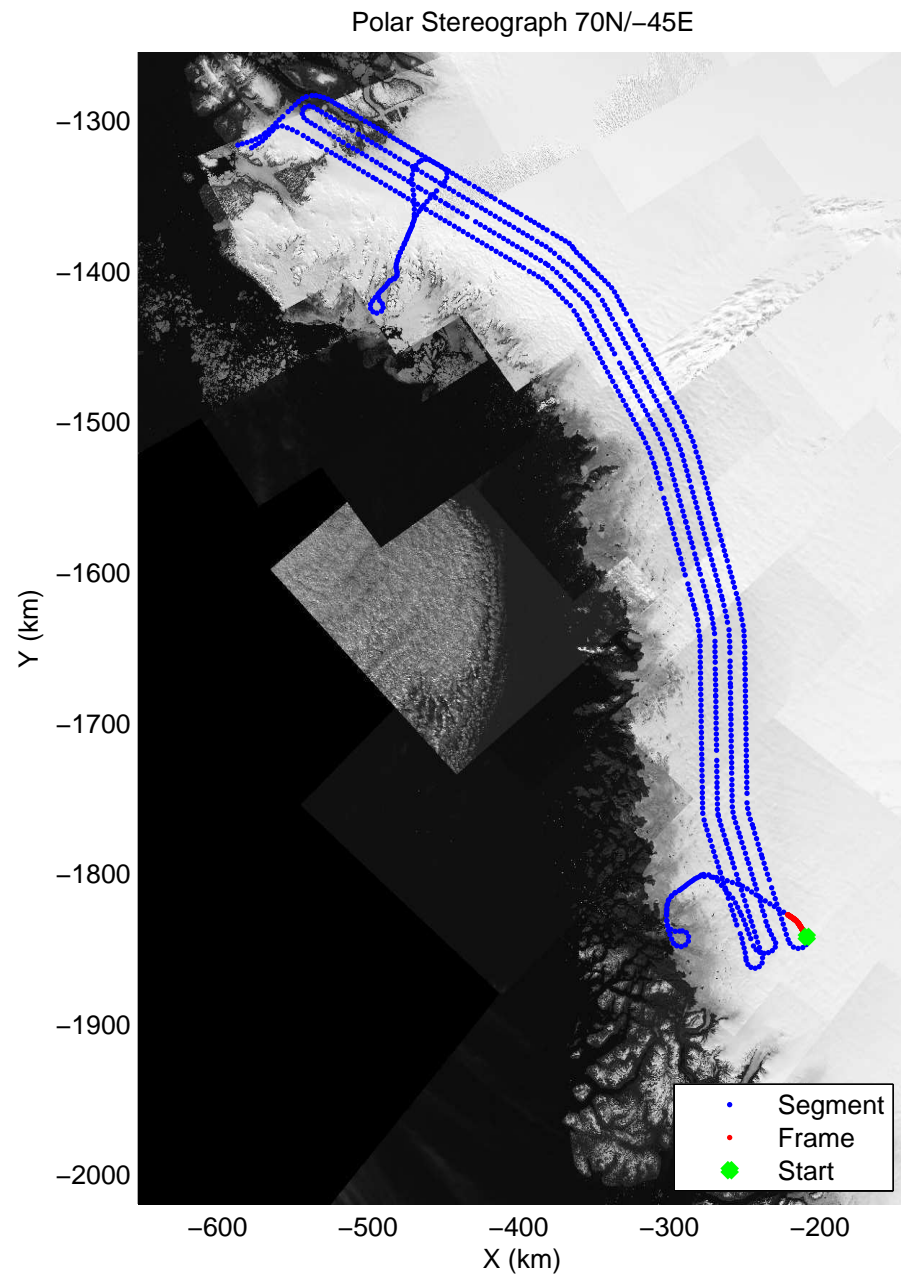
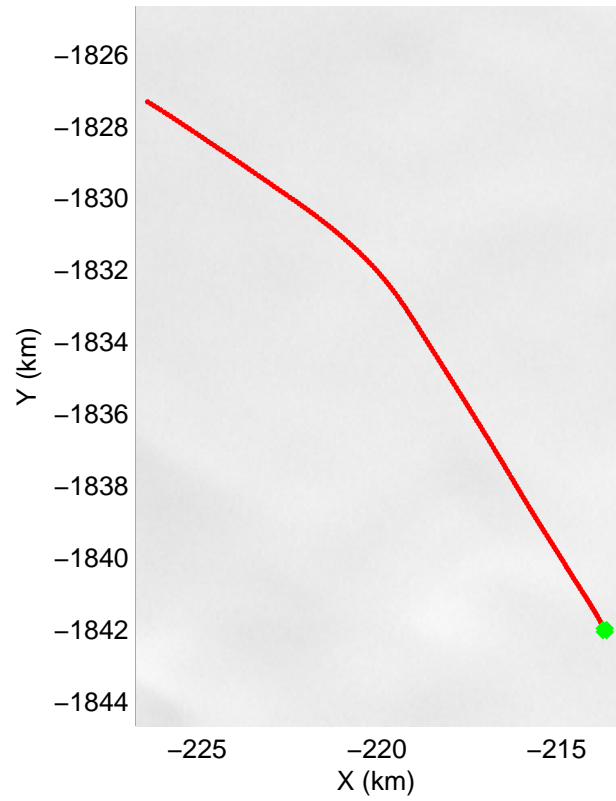
accum 2011_Greenland_P3: "NW Coastal 04" 20110511_01_051: 13:24:28.1 to 13:26:52.7 GPS






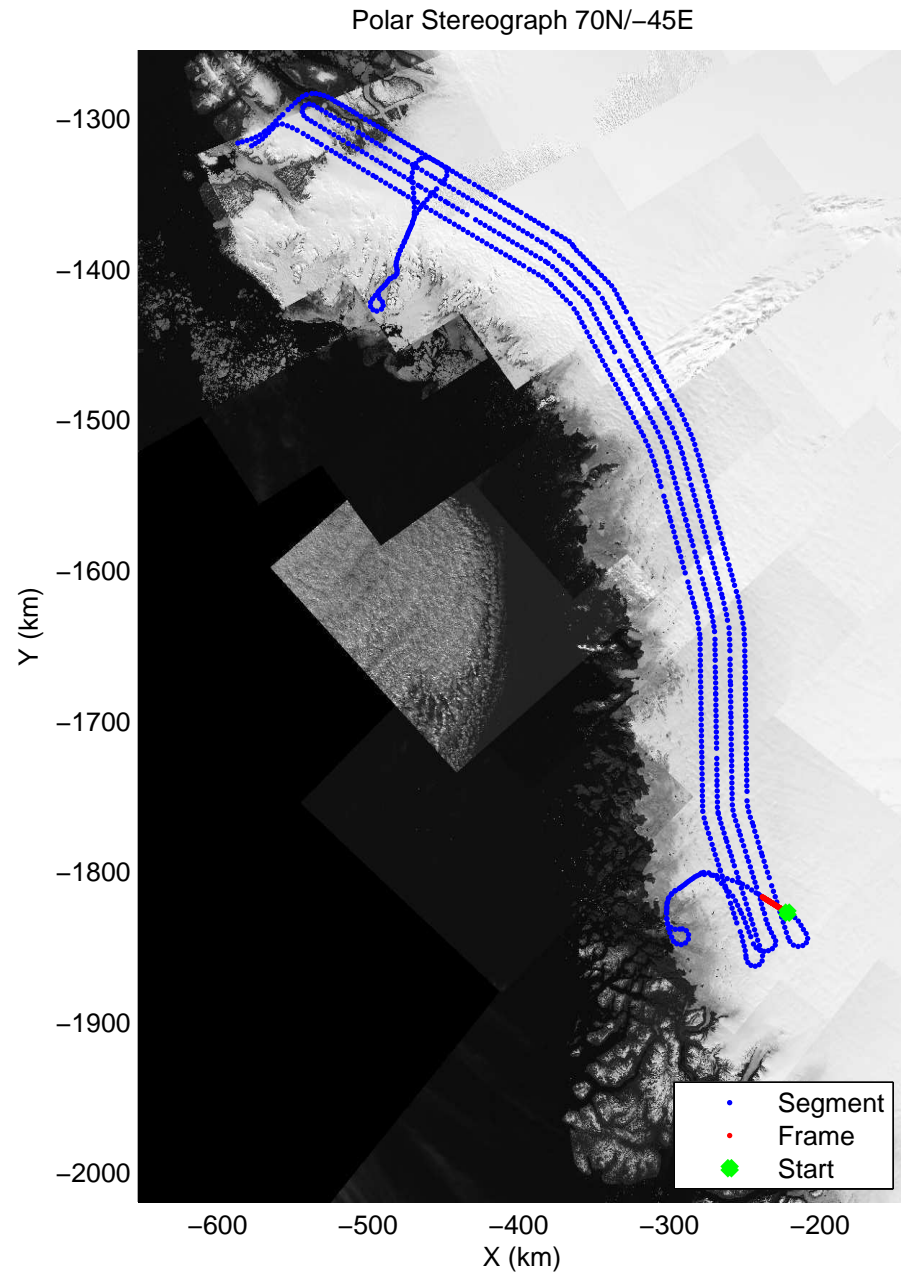
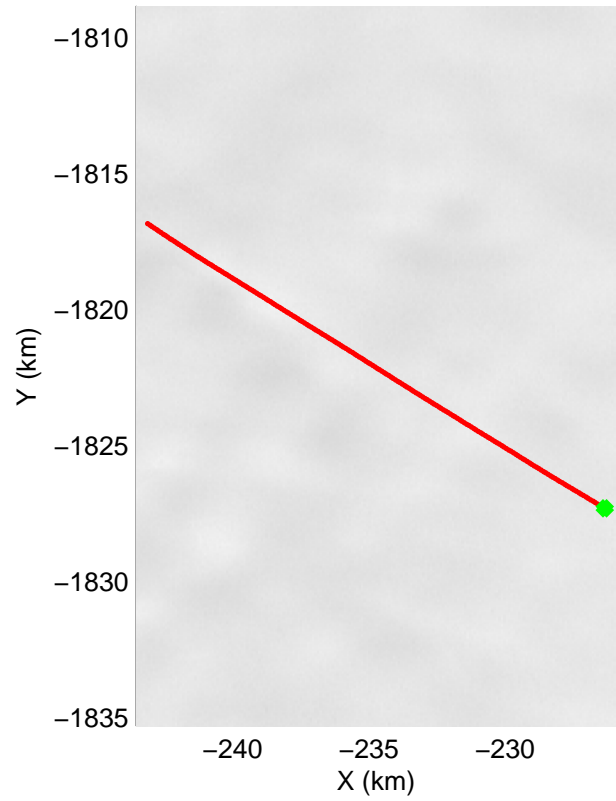
accum 2011_Greenland_P3: "NW Coastal 04" 20110511_01_052: 13:26:52.9 to 13:29:36.9 GPS






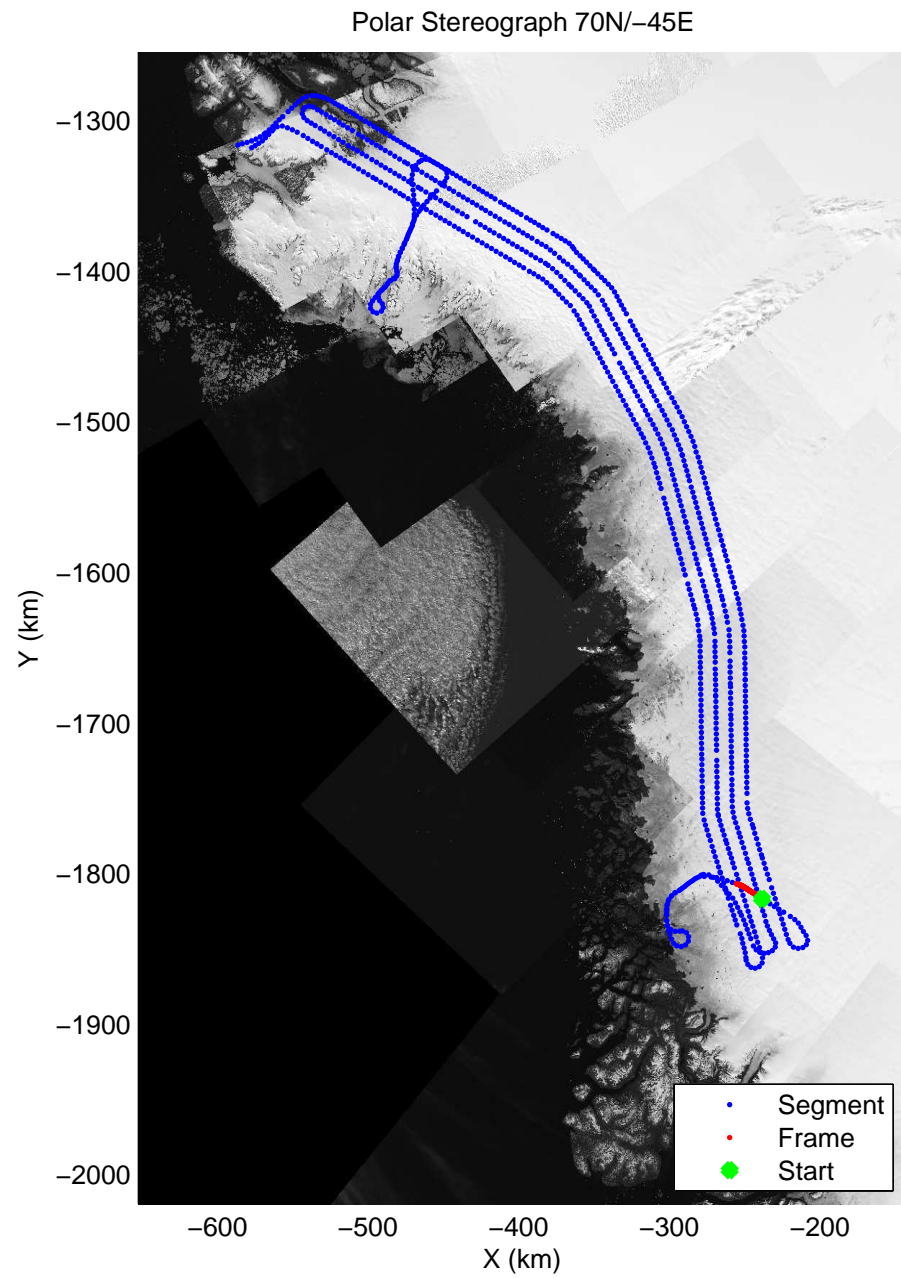
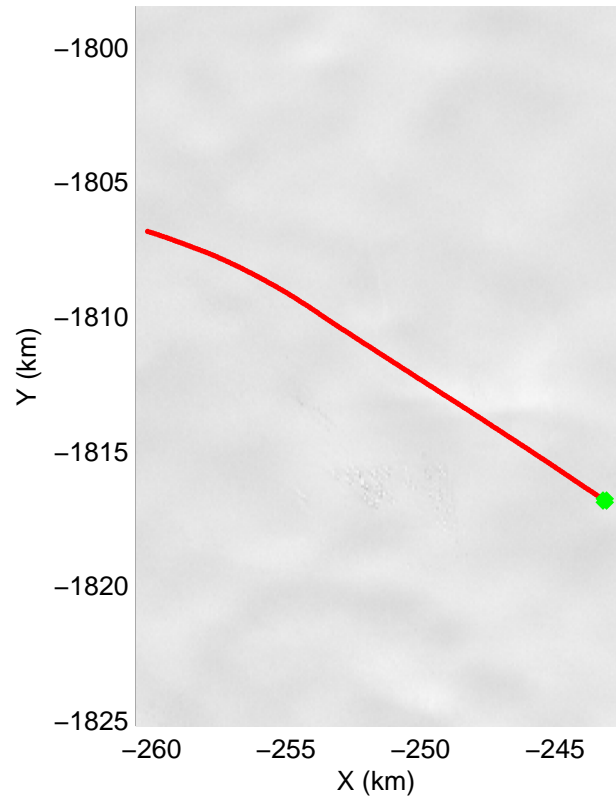
accum 2011_Greenland_P3: "NW Coastal 04" 20110511_01_053: 13:29:37.1 to 13:32:12.5 GPS






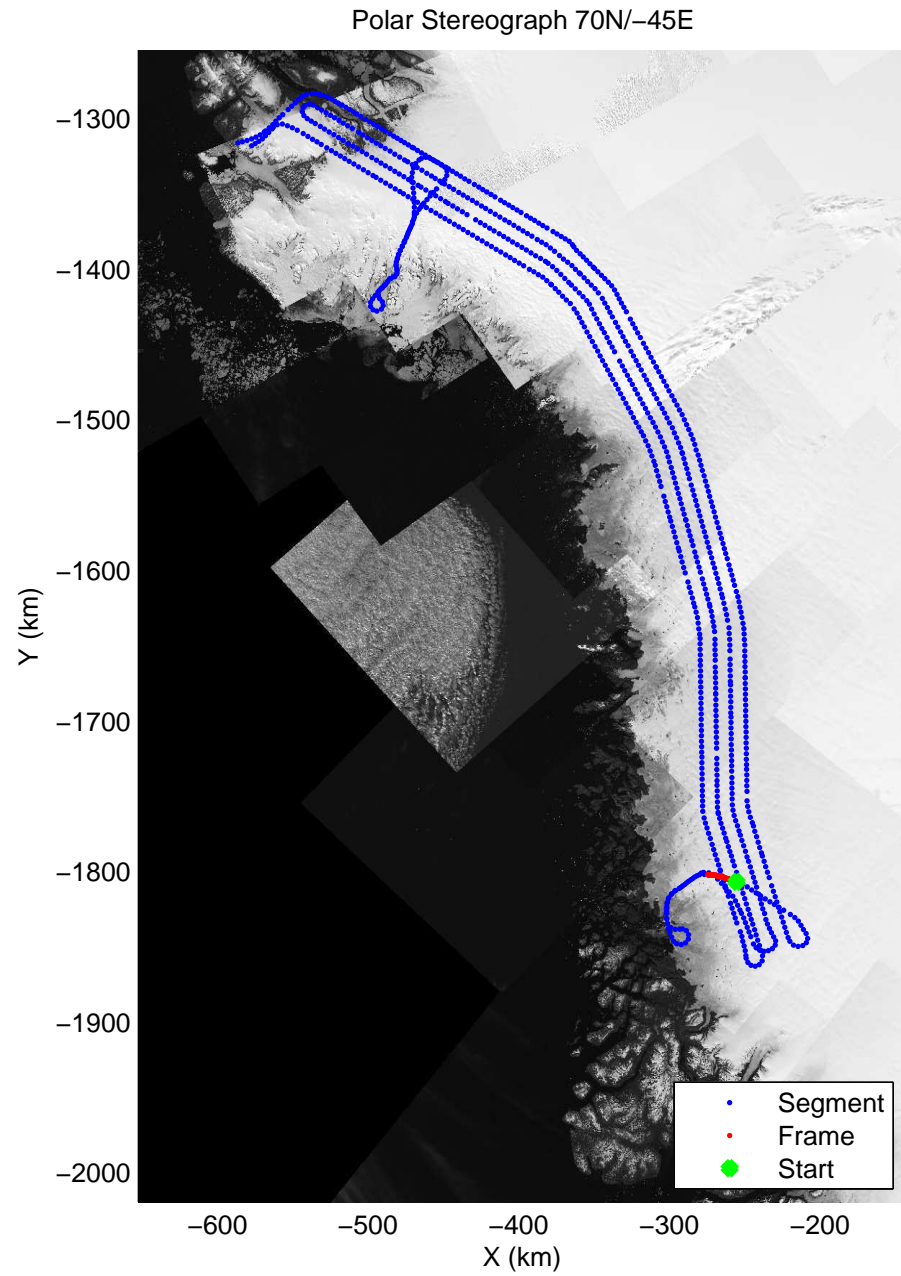

accum 2011_Greenland_P3: "NW Coastal 04" 20110511_01_054: 13:32:12.7 to 13:34:37.1 GPS






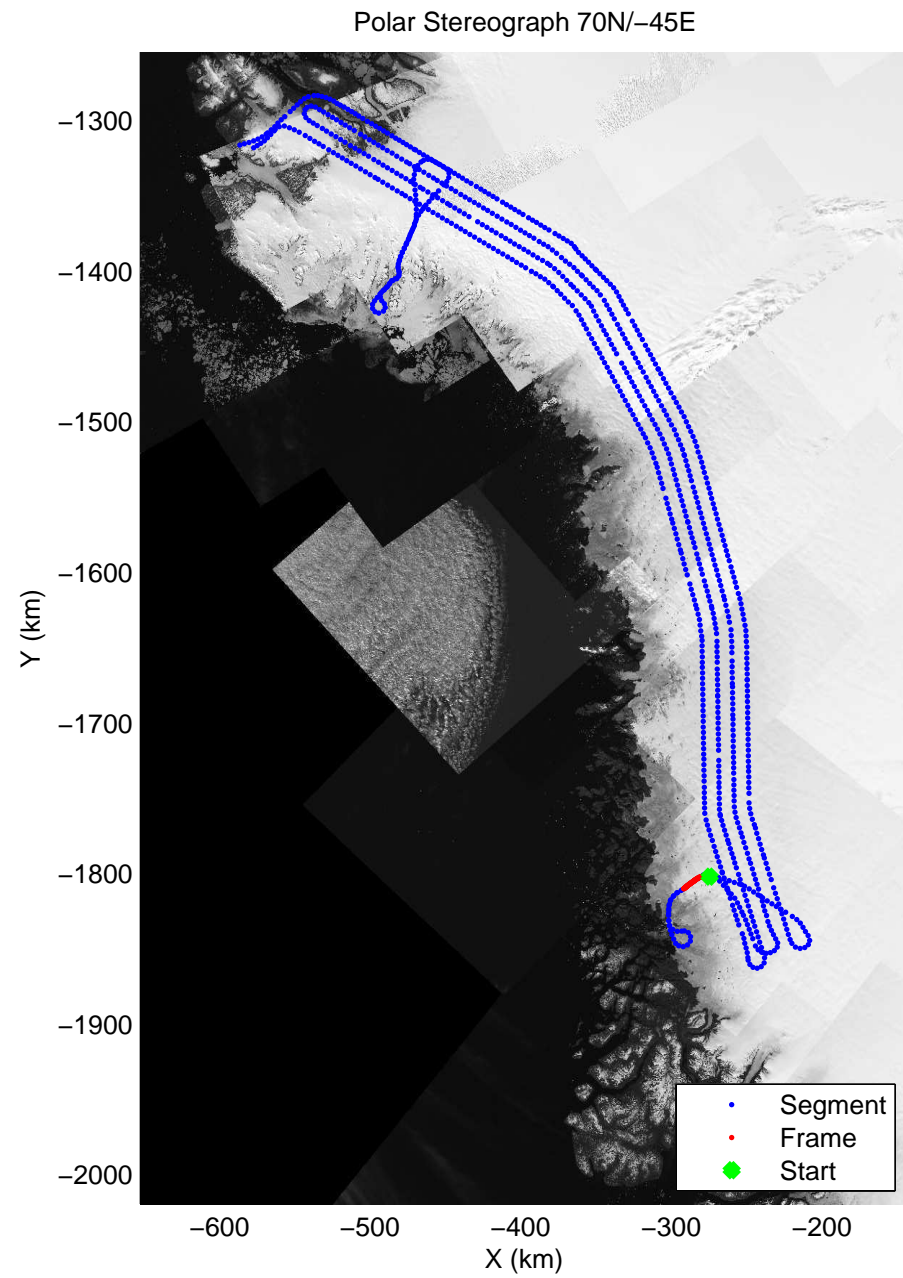
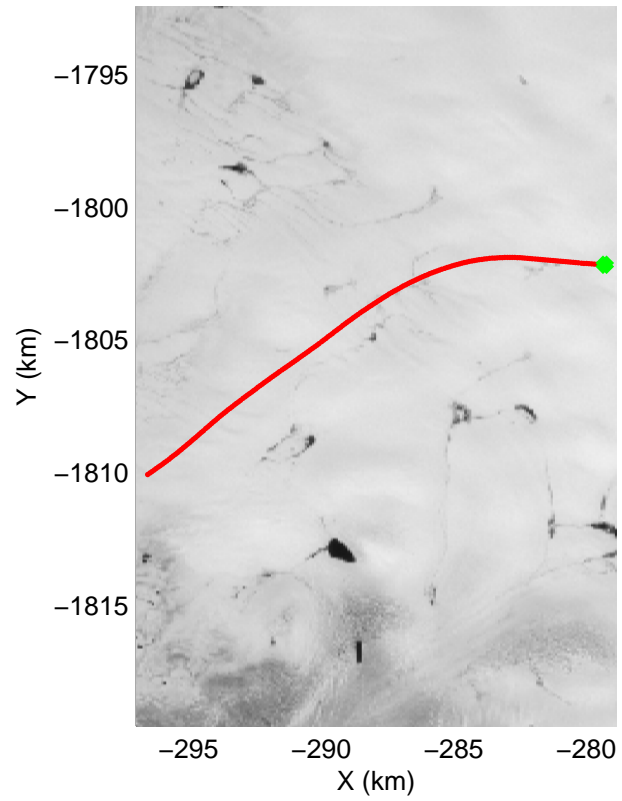
accum 2011_Greenland_P3: "NW Coastal 04" 20110511_01_055: 13:34:37.3 to 13:37:01.6 GPS






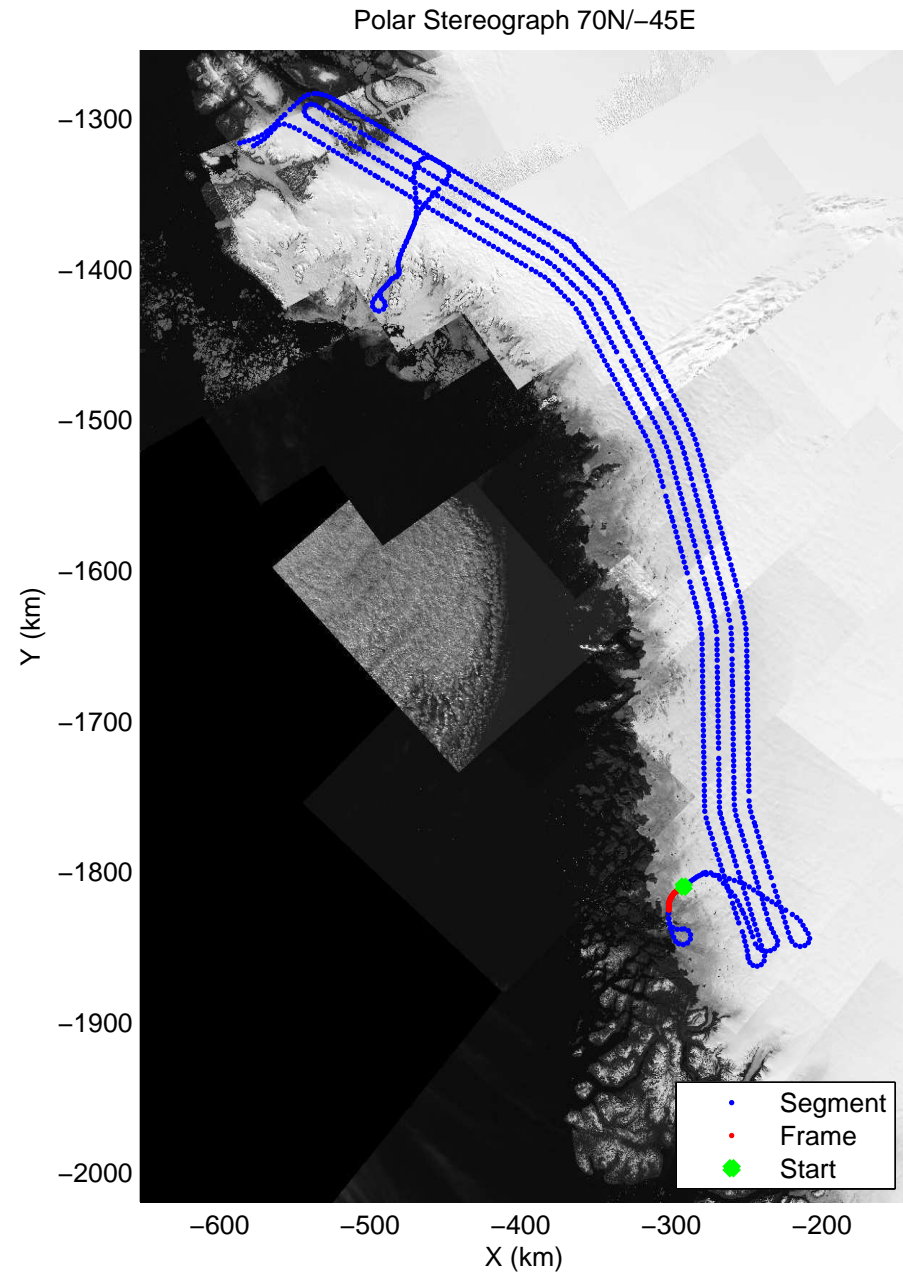
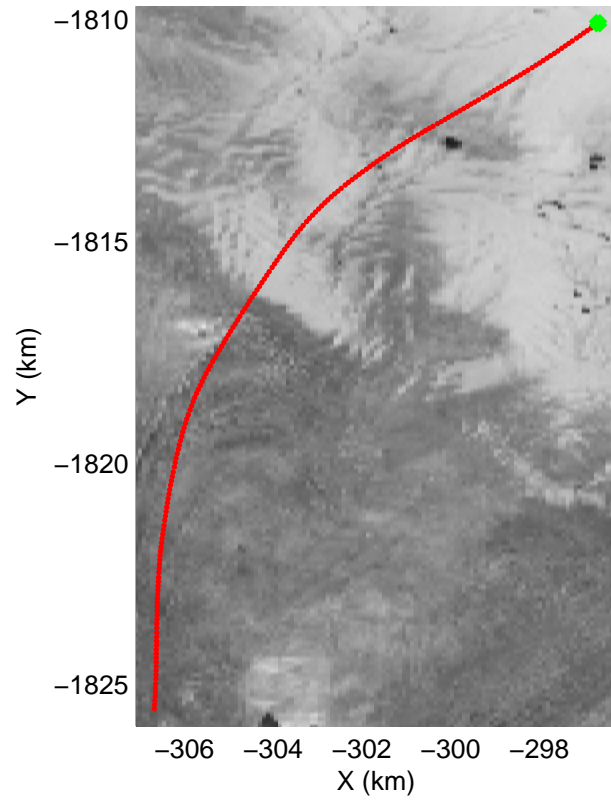
accum 2011_Greenland_P3: "NW Coastal 04" 20110511_01_056: 13:37:01.8 to 13:39:24.0 GPS






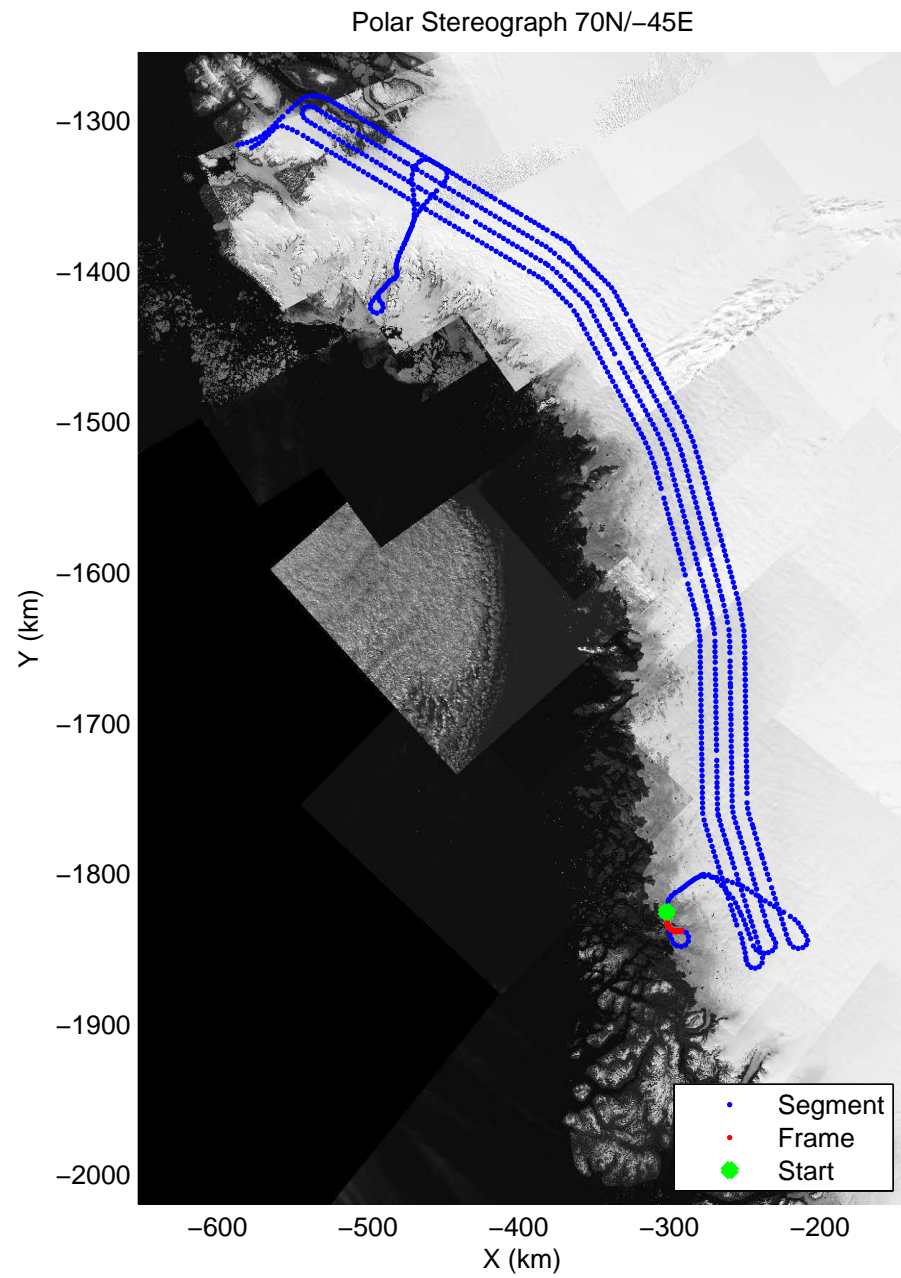

accum 2011_Greenland_P3: "NW Coastal 04" 20110511_01_057: 13:39:24.2 to 13:41:58.5 GPS






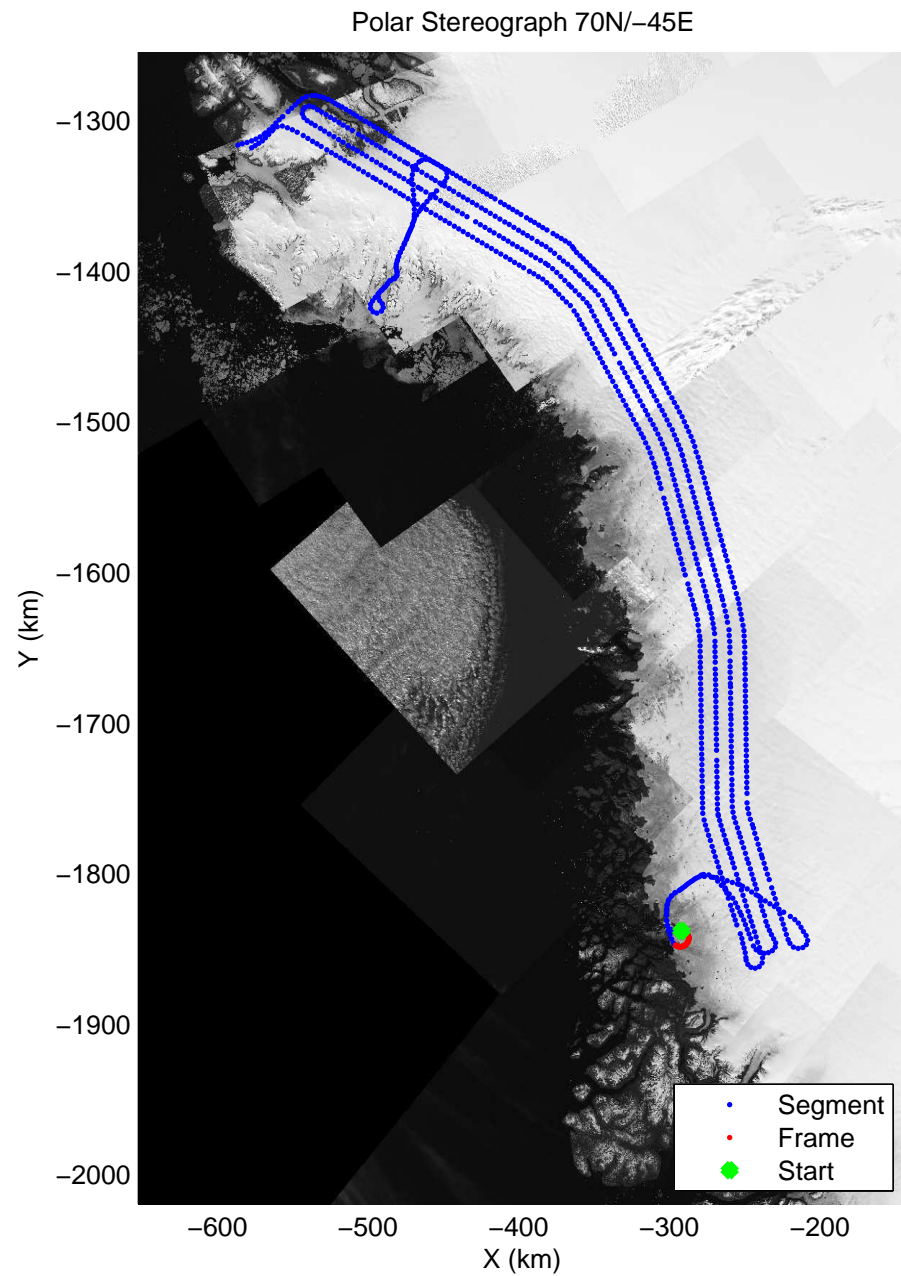

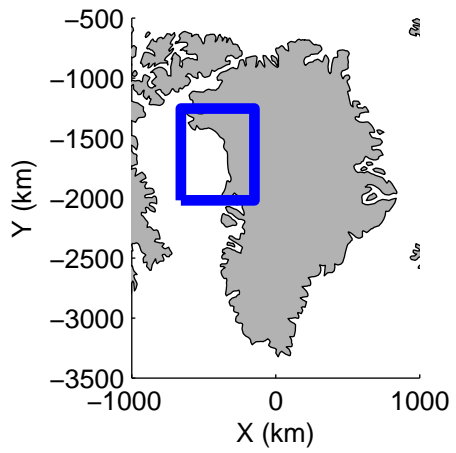
accum 2011_Greenland_P3: "NW Coastal 04" 20110511_01_058: 13:41:58.6 to 13:44:33.5 GPS






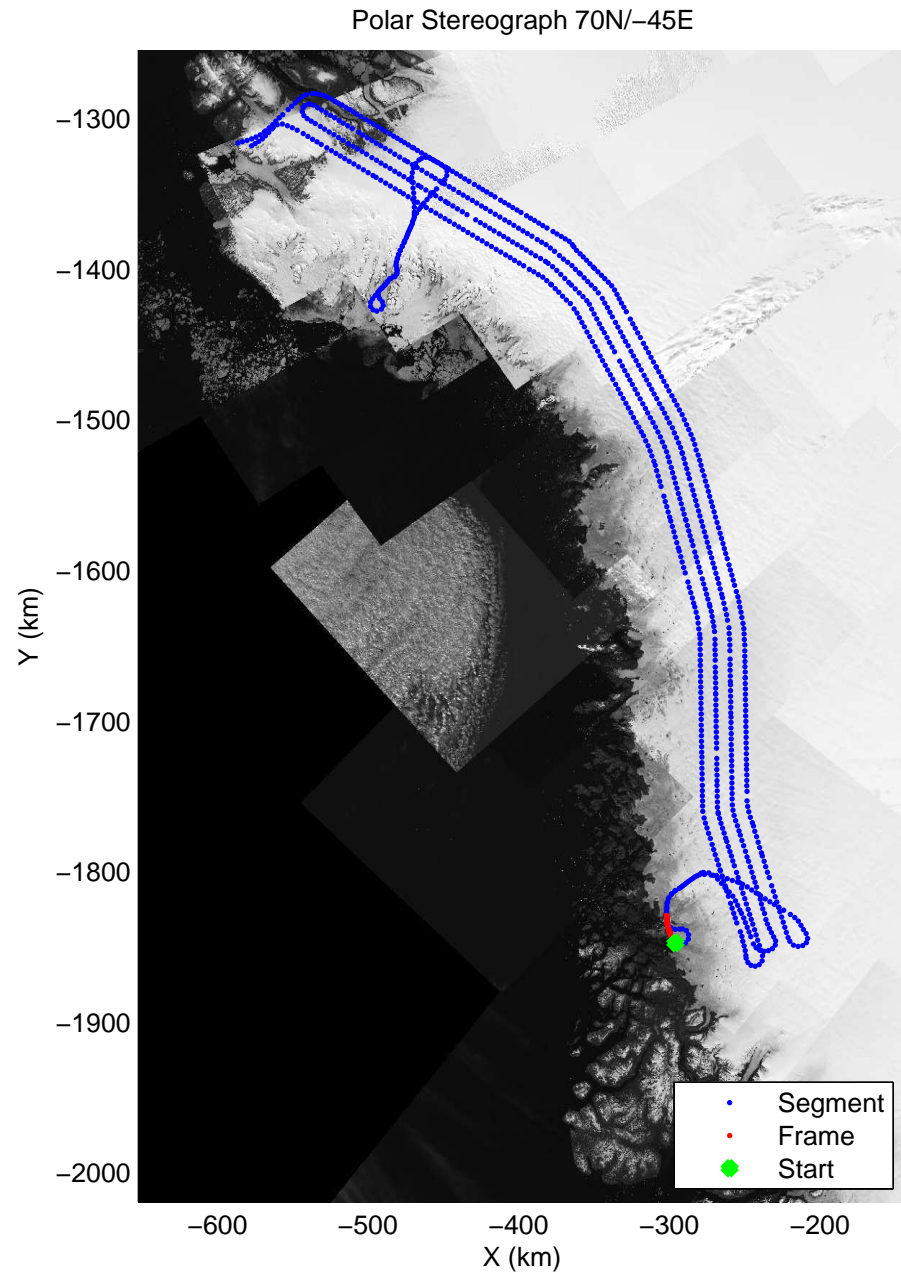

accum 2011_Greenland_P3: "NW Coastal 04" 20110511_01_059: 13:44:33.7 to 13:47:13.2 GPS






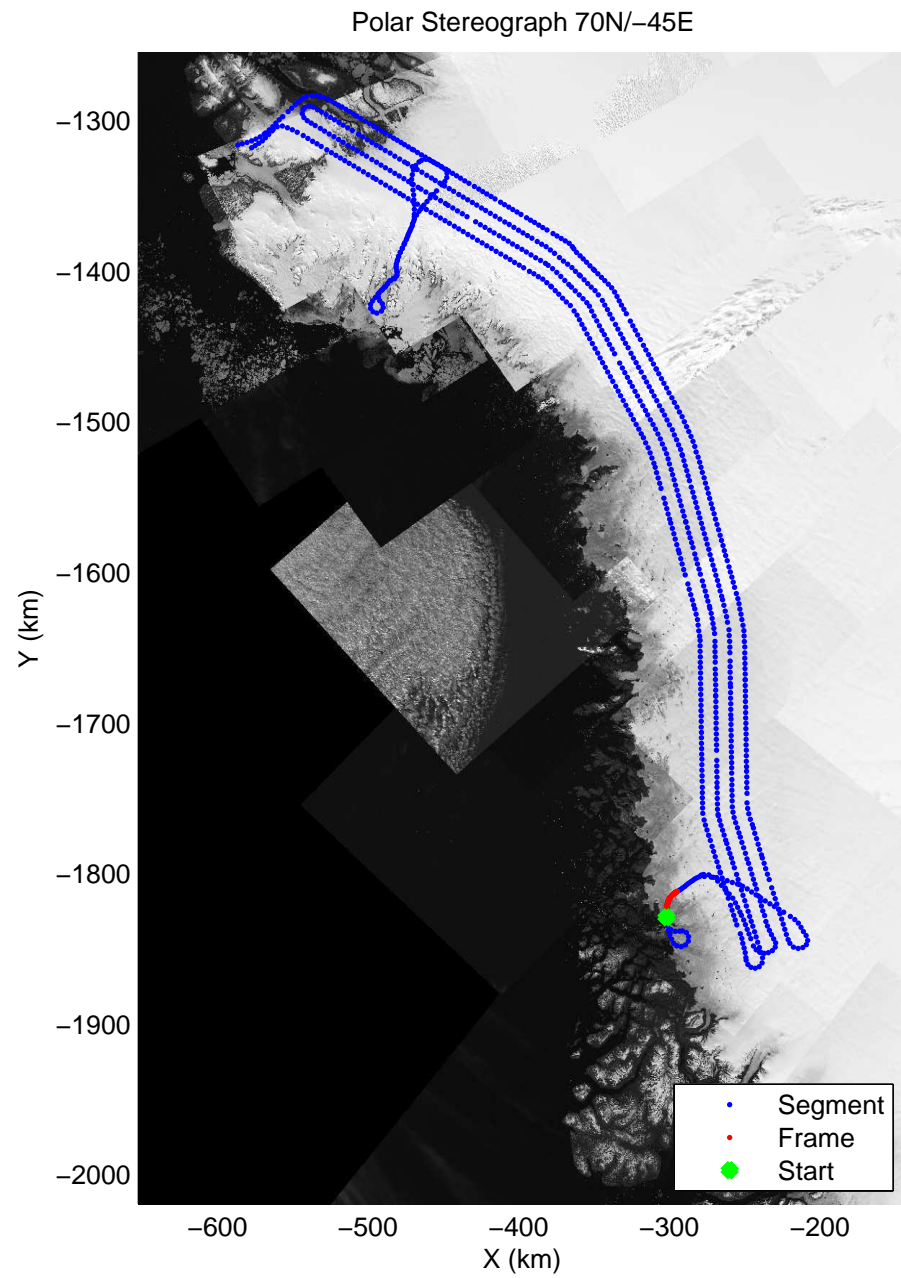

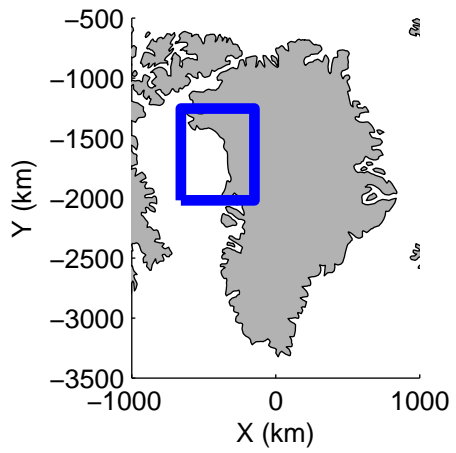
accum 2011_Greenland_P3: "NW Coastal 04" 20110511_01_060: 13:47:13.4 to 13:50:03.7 GPS






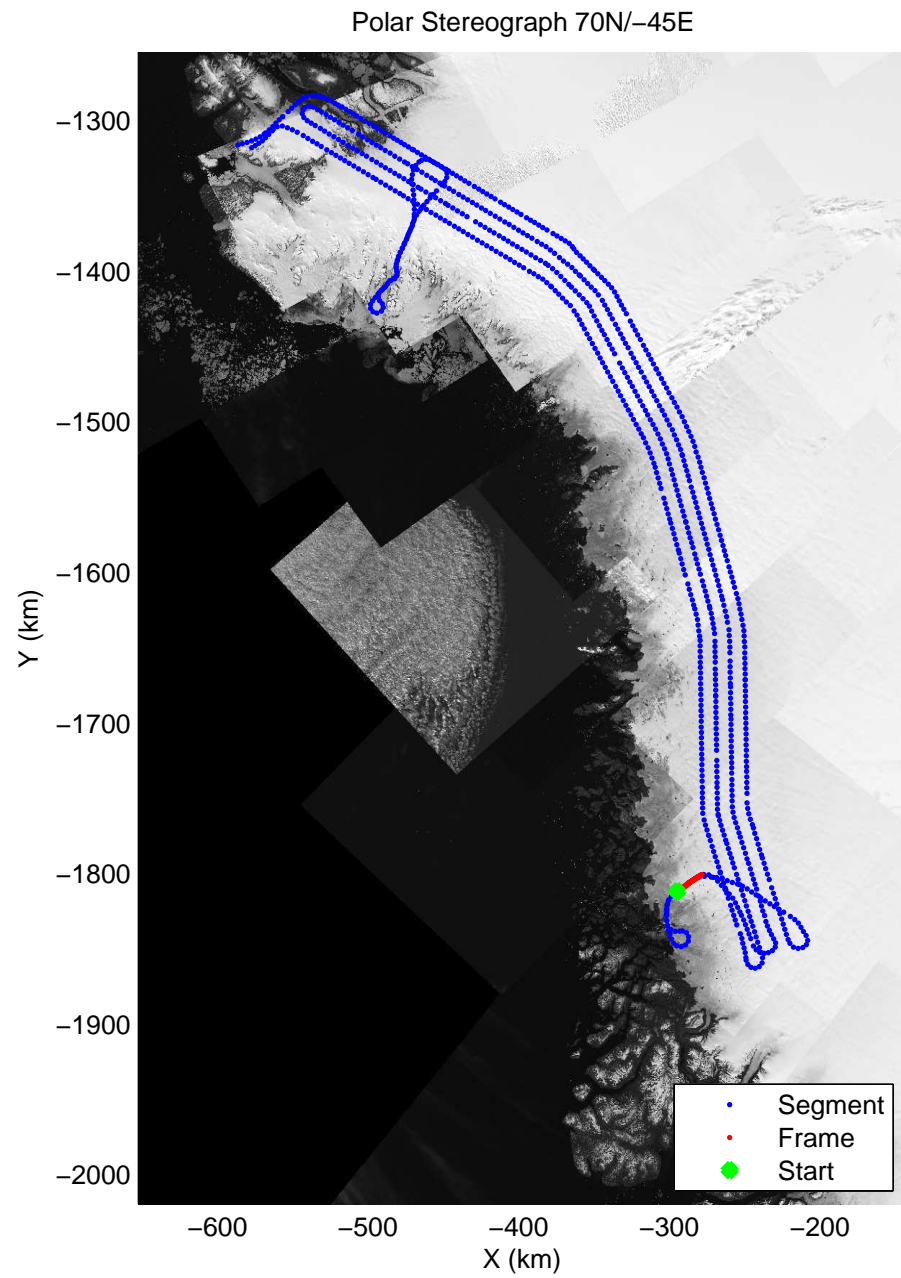
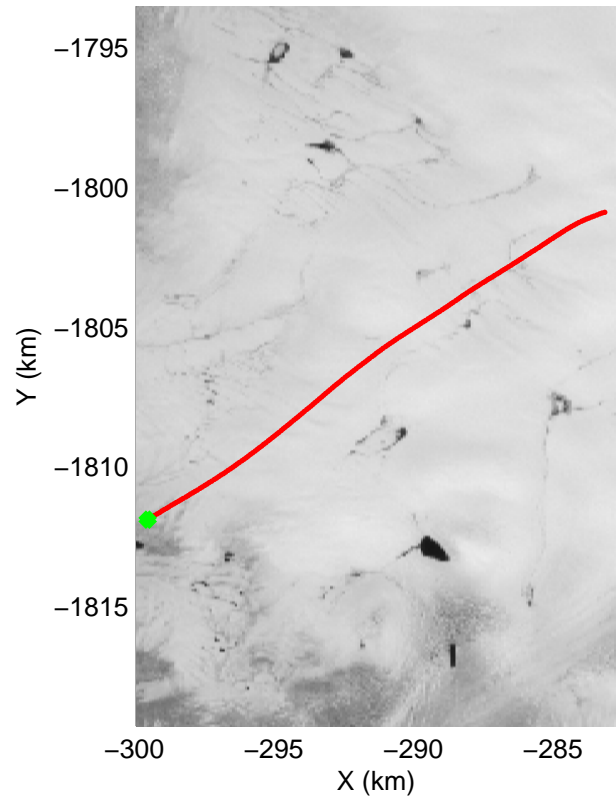
accum 2011_Greenland_P3: "NW Coastal 04" 20110511_01_061: 13:50:03.8 to 13:52:49.6 GPS






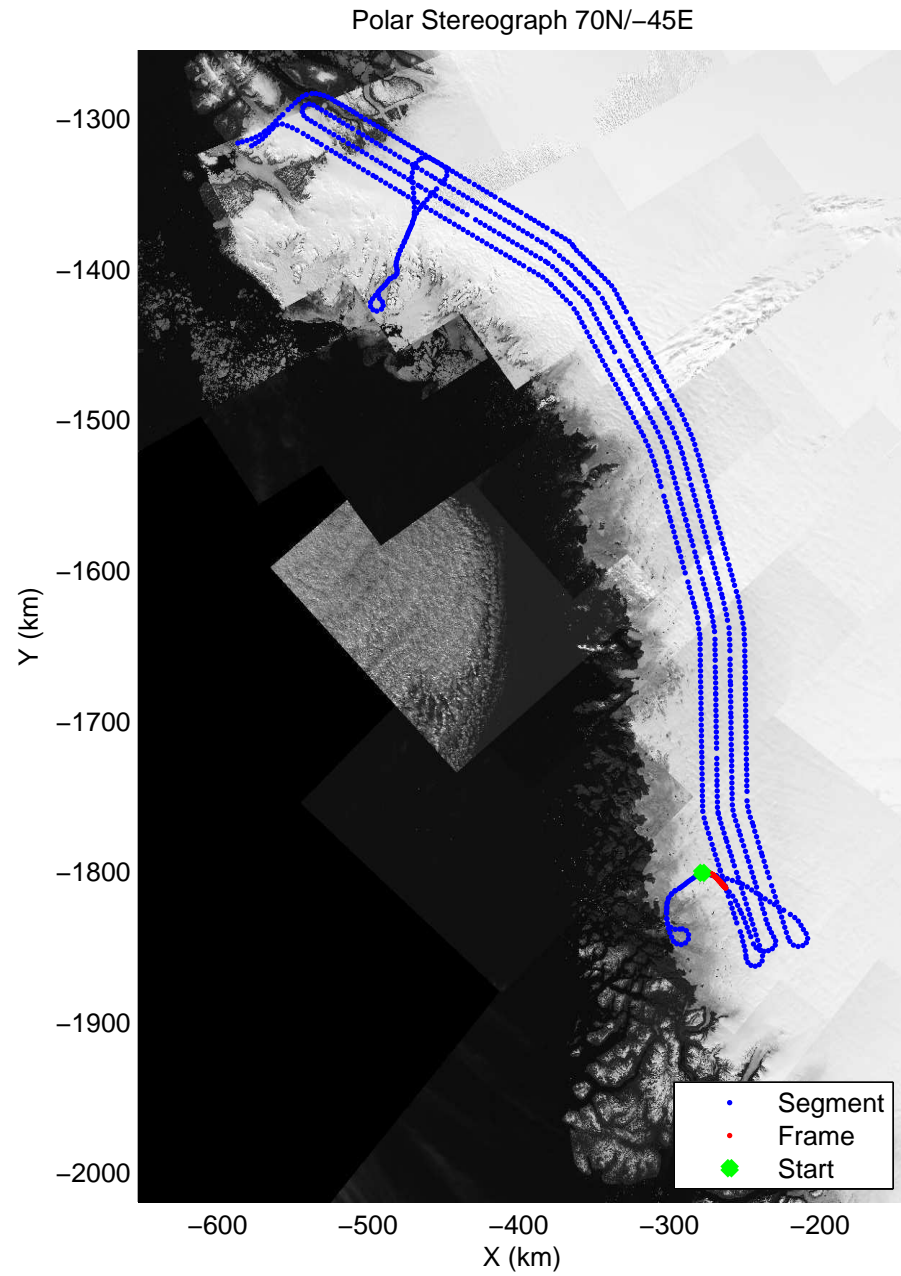

accum 2011_Greenland_P3: "NW Coastal 04" 20110511_01_062: 13:52:49.7 to 13:55:33.6 GPS






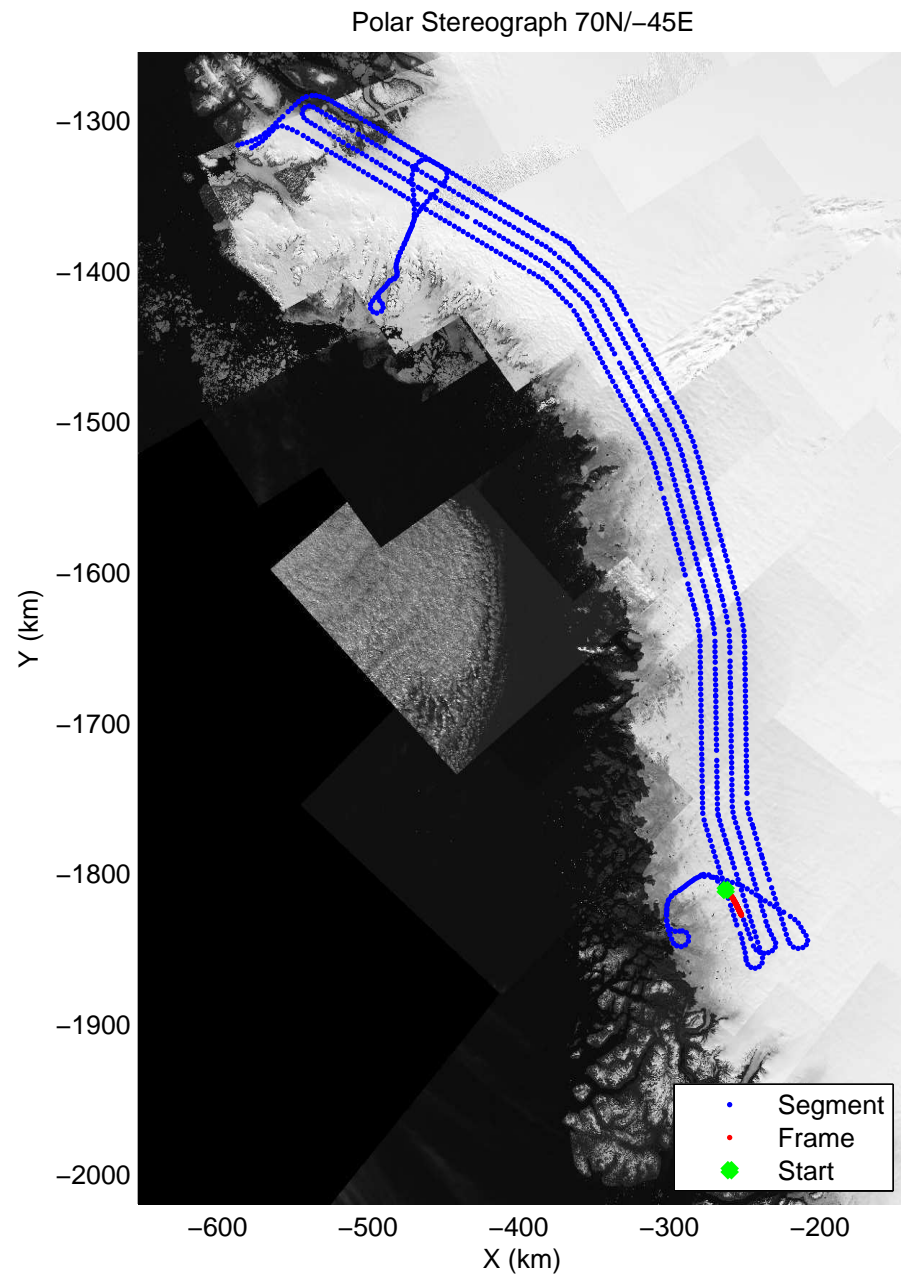

accum 2011_Greenland_P3: "NW Coastal 04" 20110511_01_063: 13:55:33.8 to 13:58:10.8 GPS






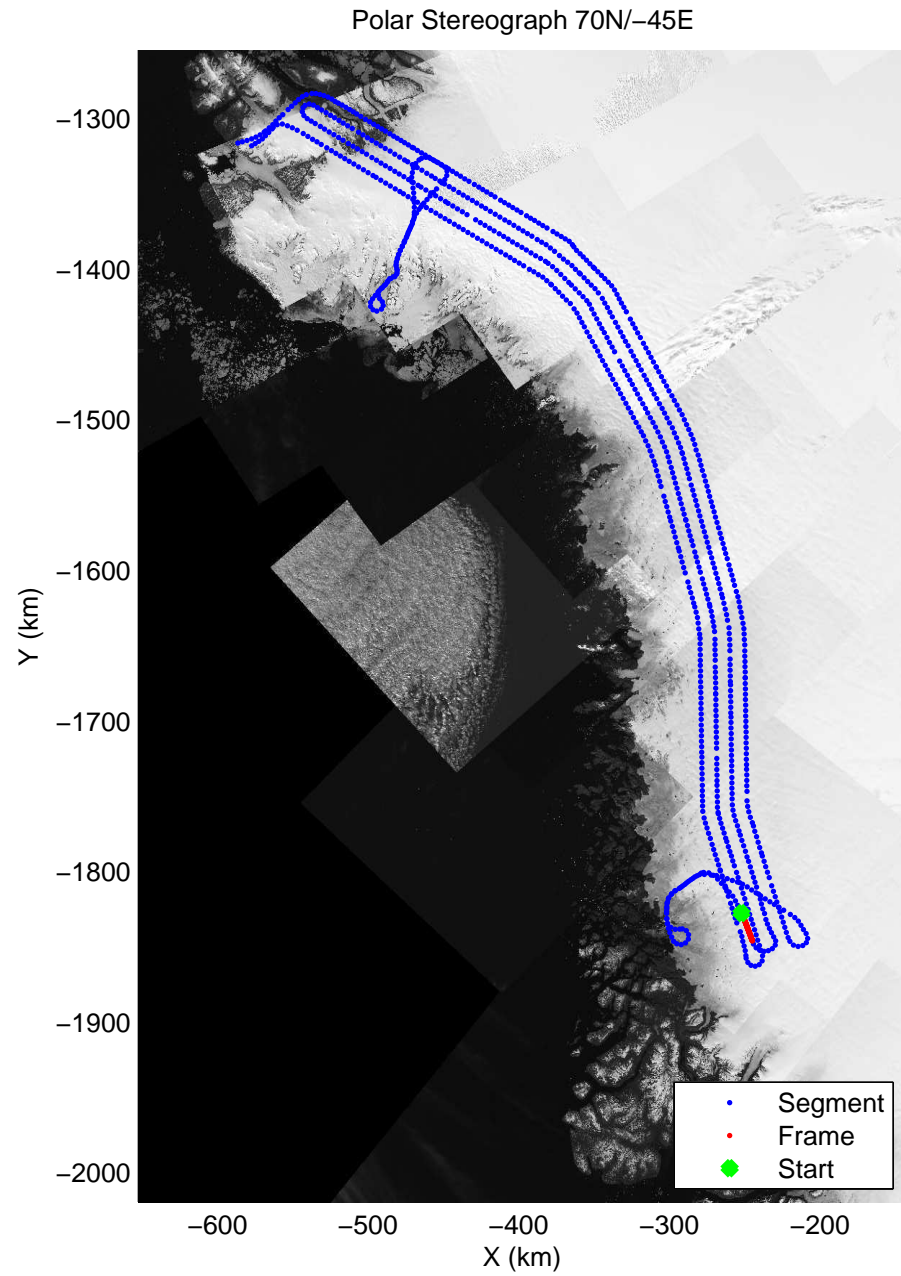

accum 2011_Greenland_P3: "NW Coastal 04" 20110511_01_064: 13:58:11.0 to 14:00:35.2 GPS






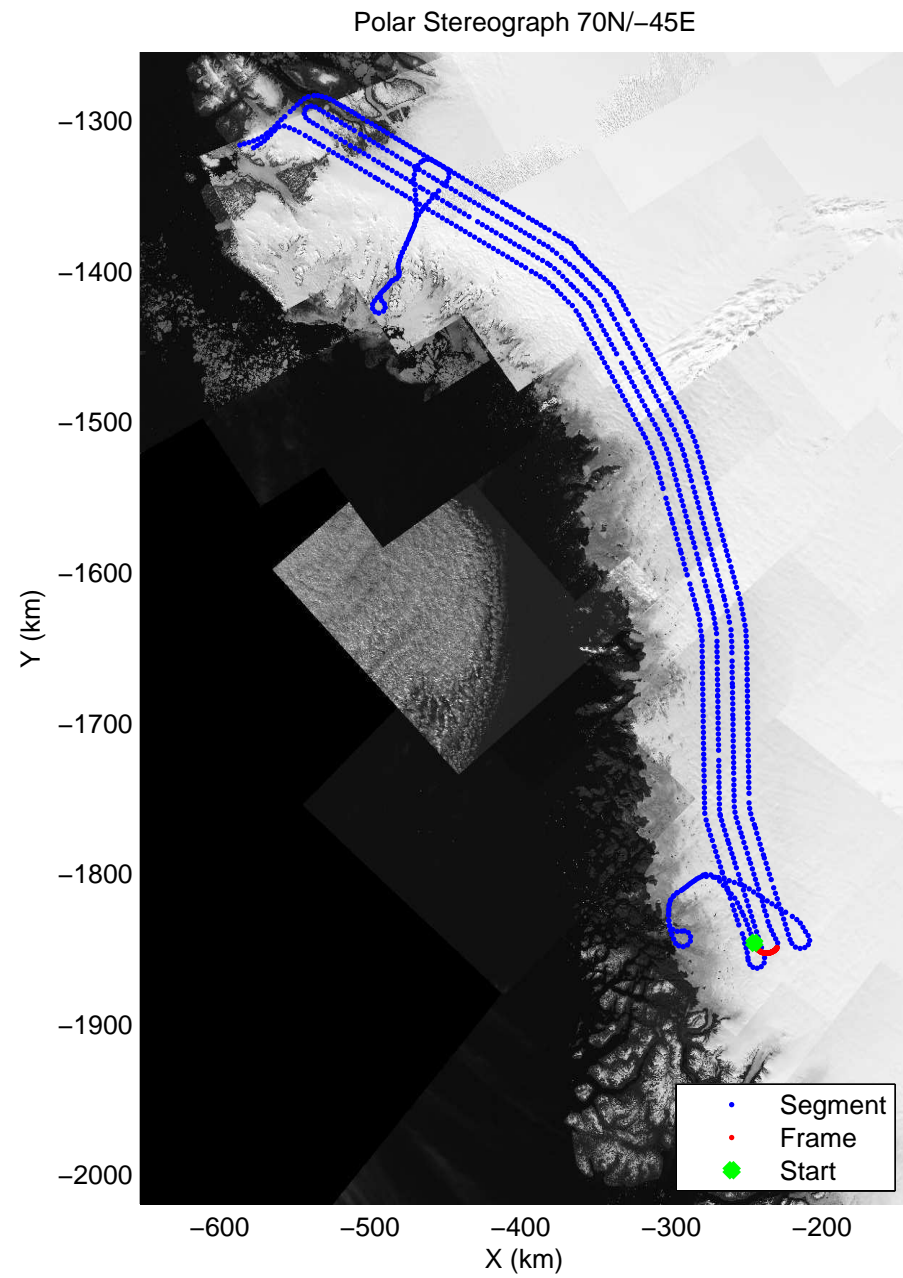
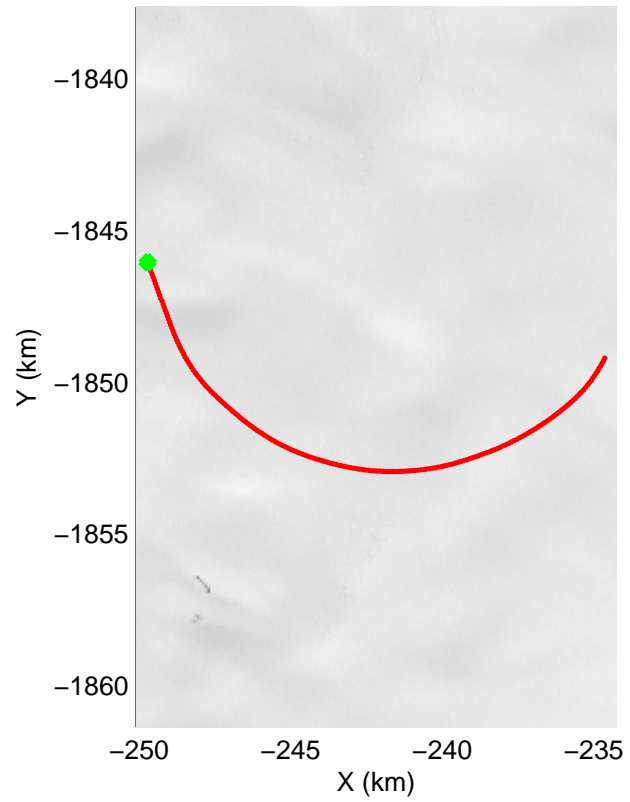
accum 2011_Greenland_P3: "NW Coastal 04" 20110511_01_065: 14:00:35.5 to 14:03:05.2 GPS






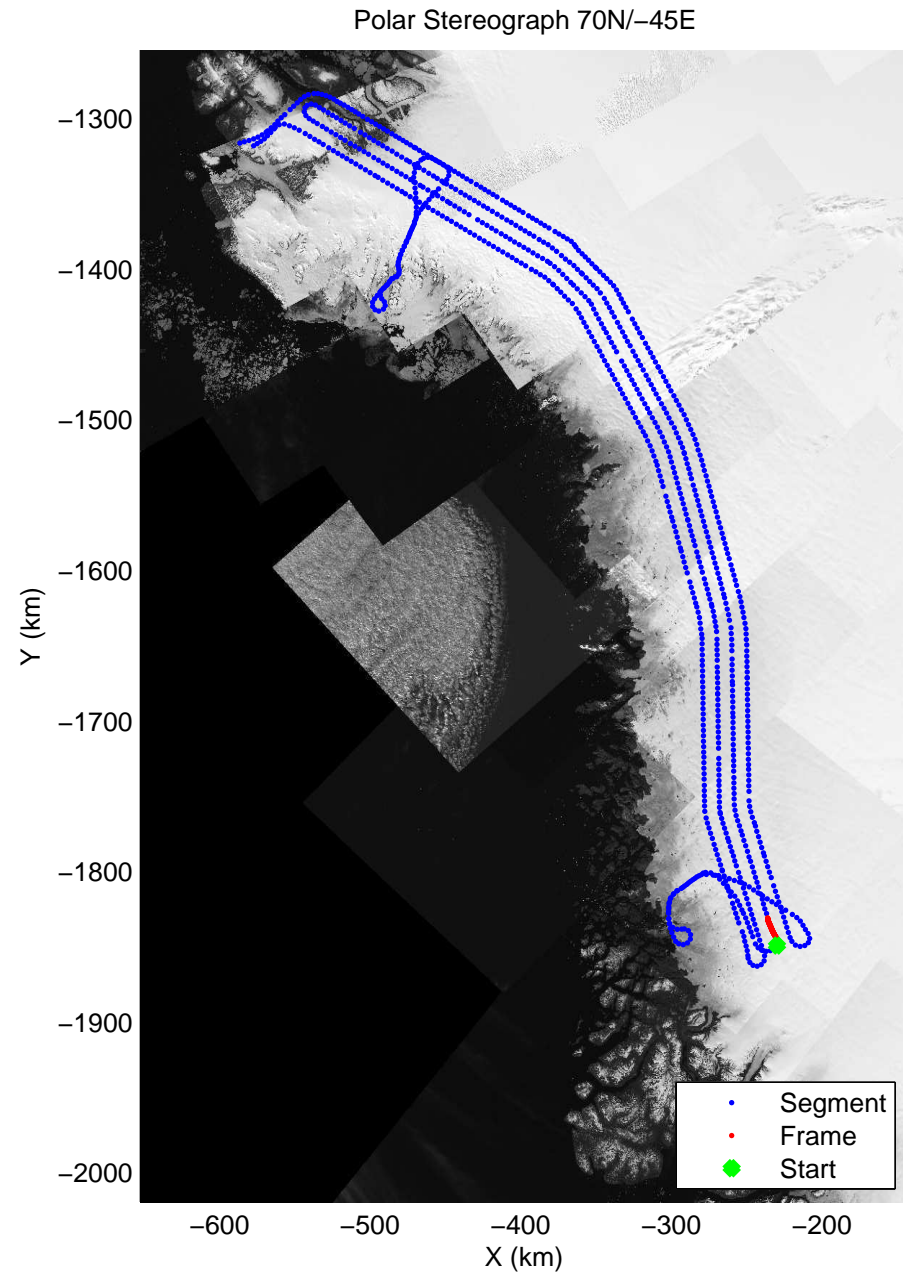
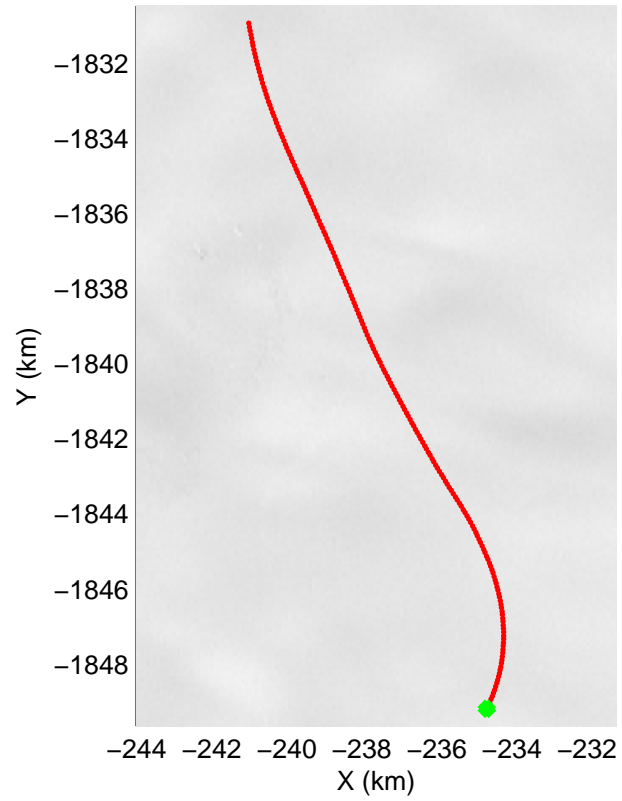
accum 2011_Greenland_P3: "NW Coastal 04" 20110511_01_066: 14:03:05.4 to 14:05:42.4 GPS






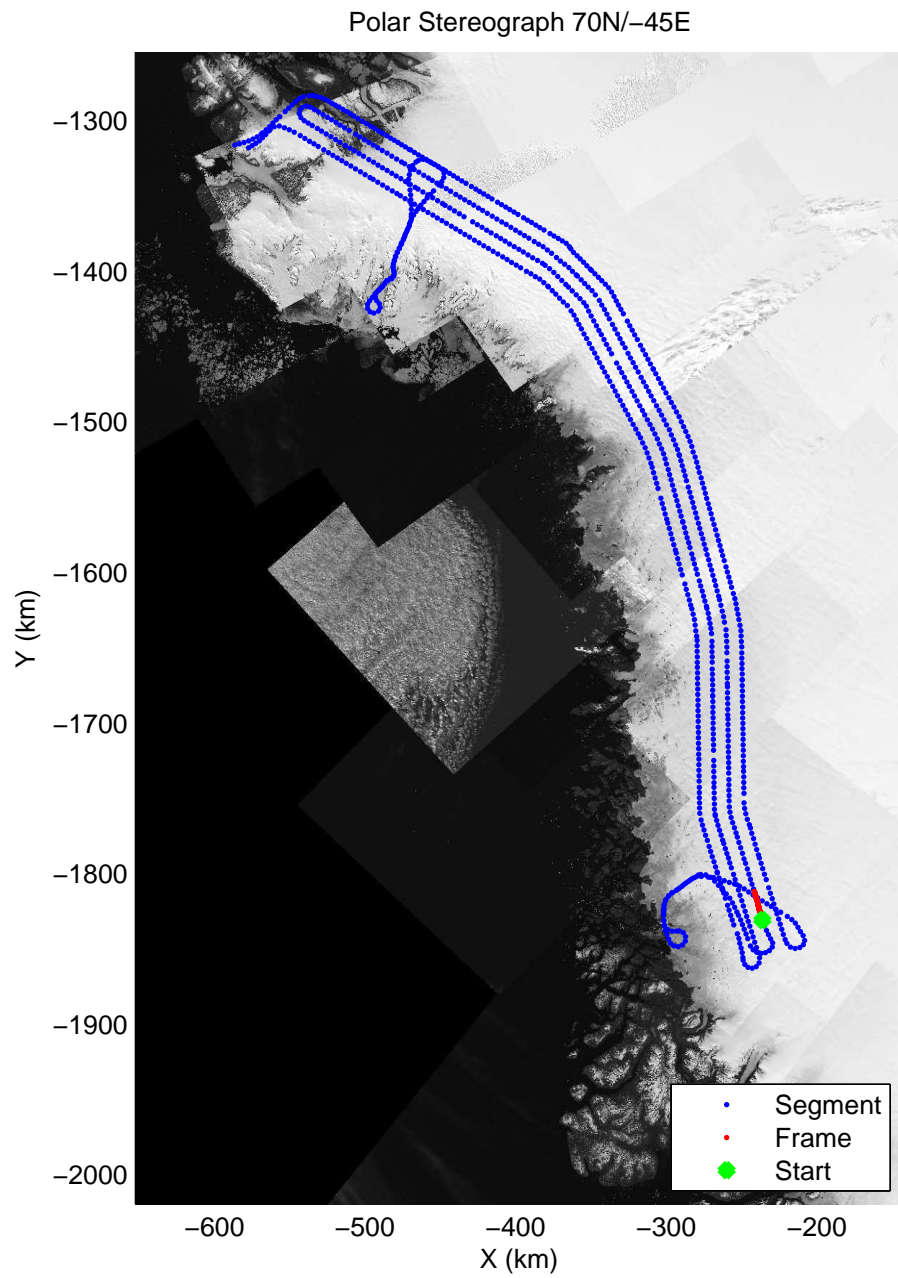
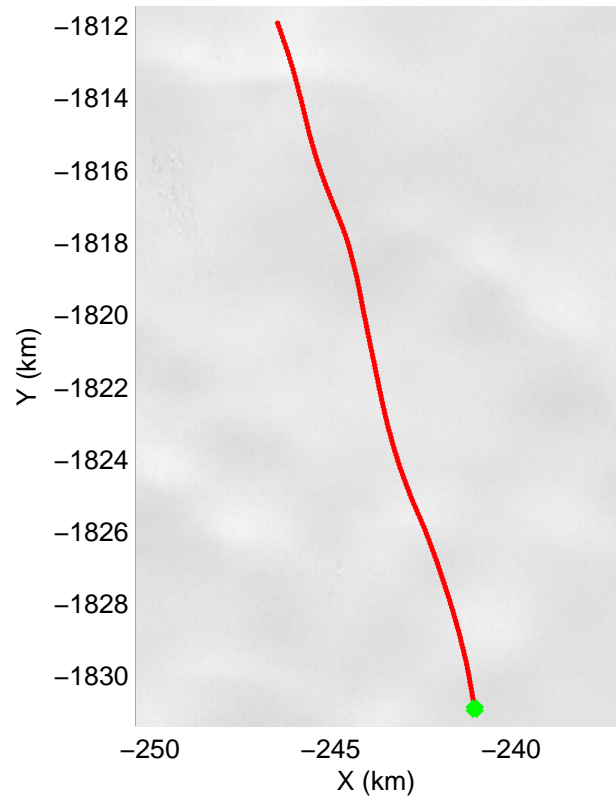
accum 2011_Greenland_P3: "NW Coastal 04" 20110511_01_067: 14:05:42.6 to 14:08:36.6 GPS






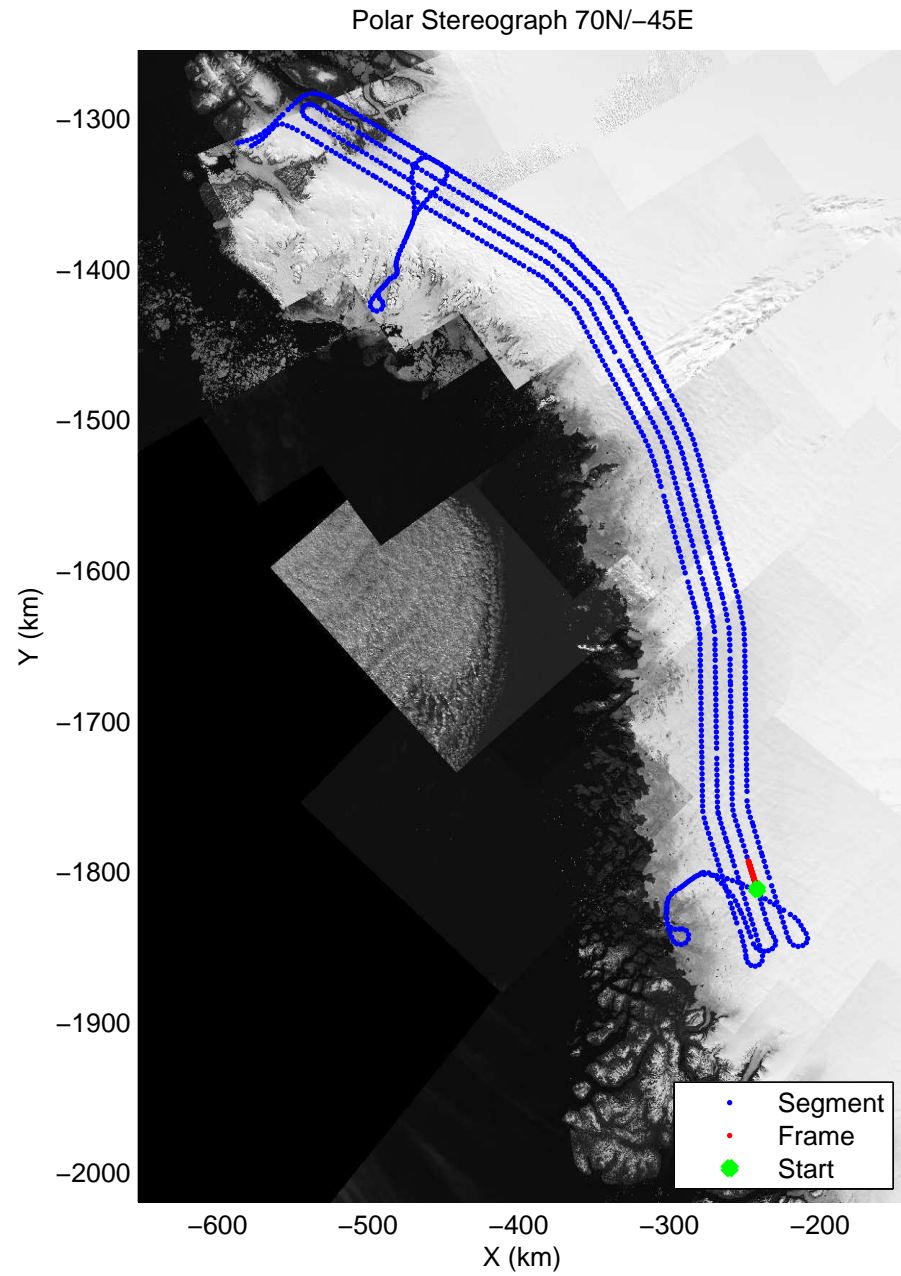
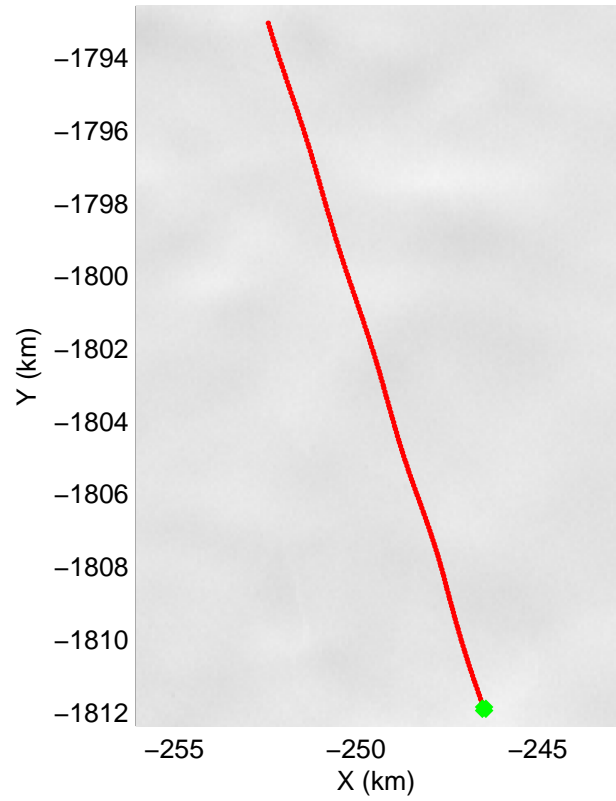
accum 2011_Greenland_P3: "NW Coastal 04" 20110511_01_068: 14:08:36.8 to 14:11:24.0 GPS






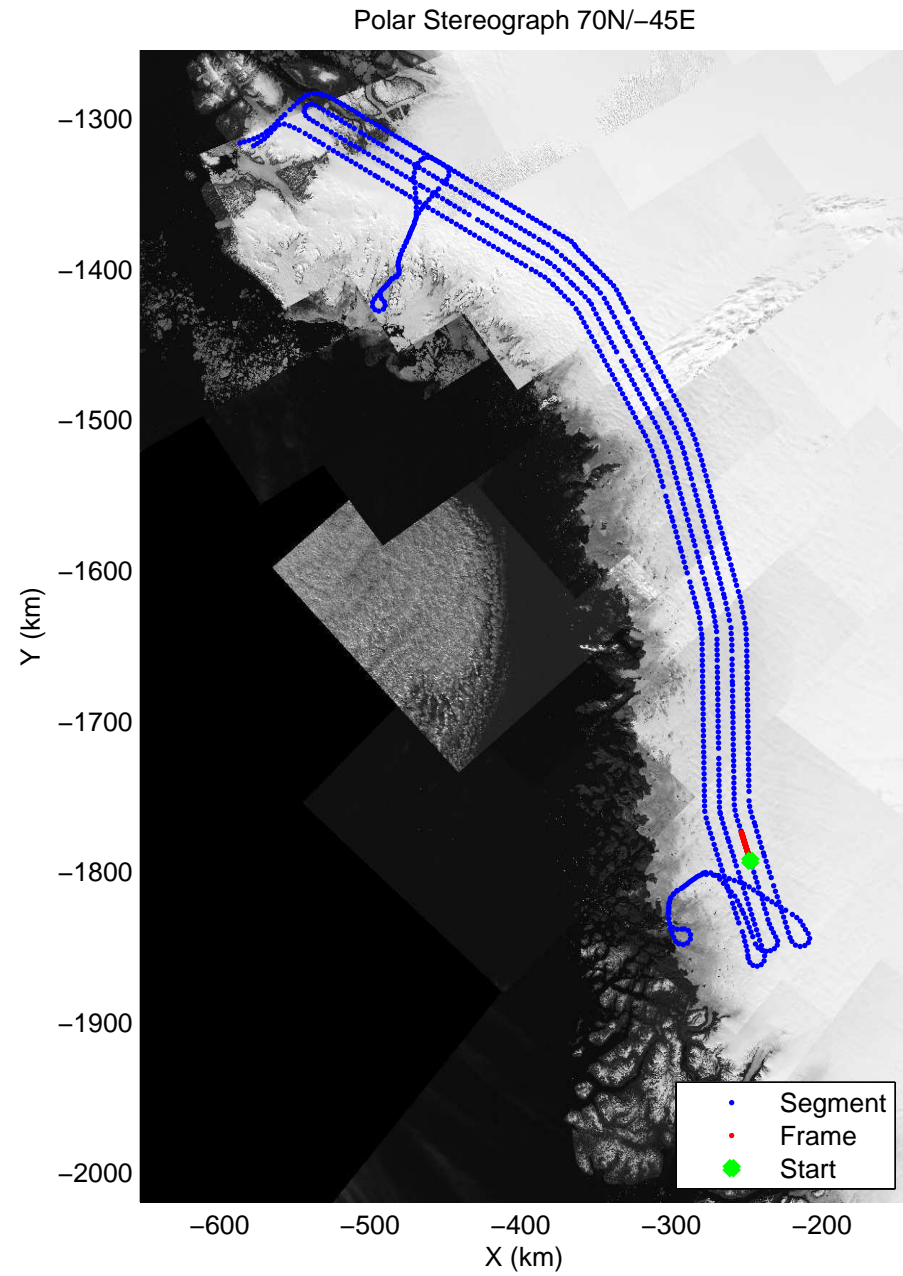
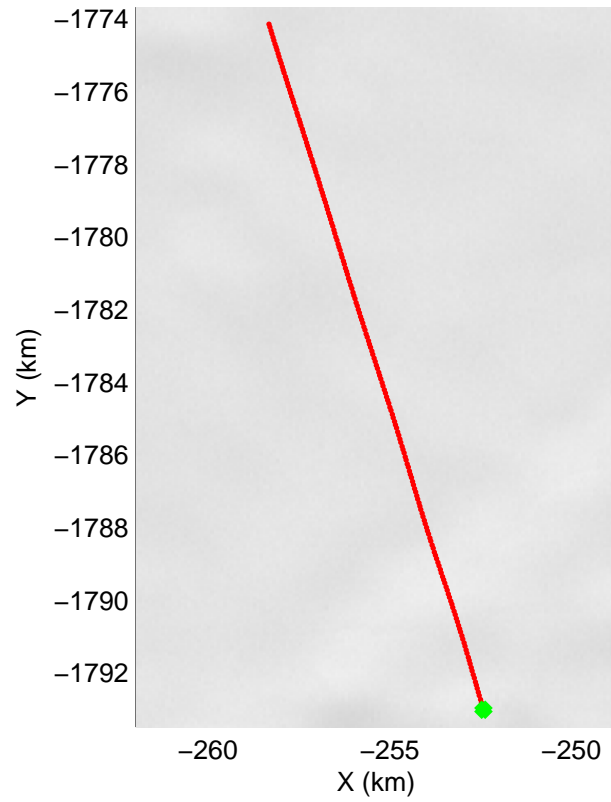
accum 2011_Greenland_P3: "NW Coastal 04" 20110511_01_069: 14:11:24.2 to 14:13:57.0 GPS






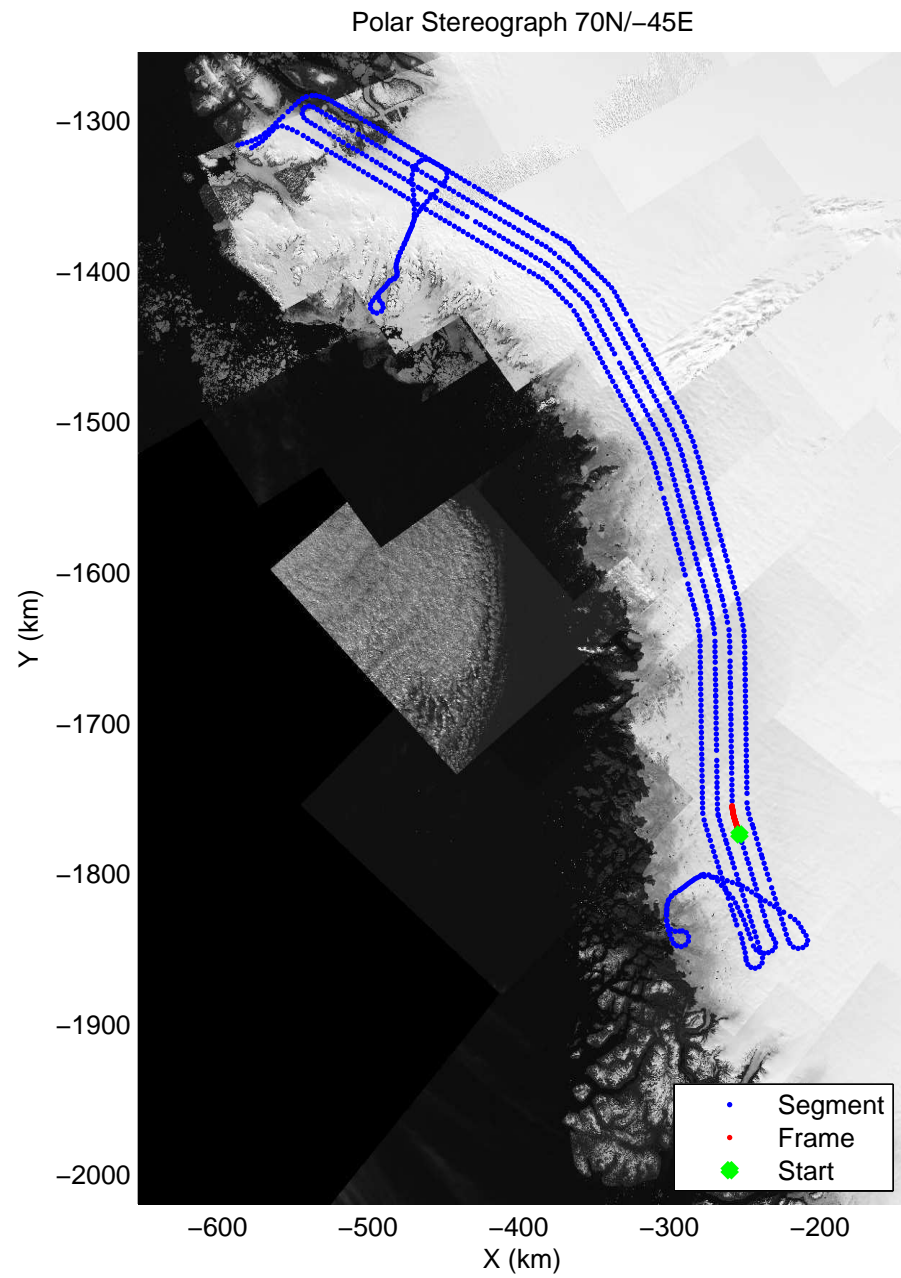
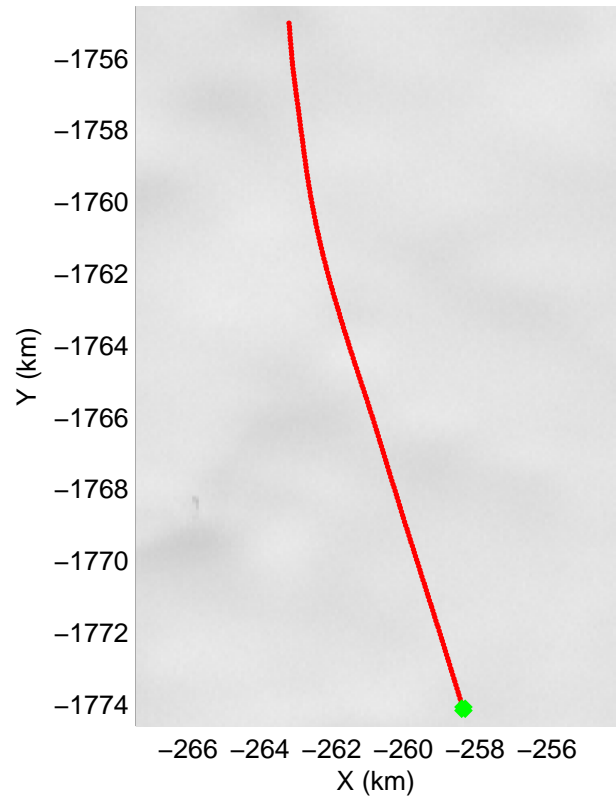
accum 2011_Greenland_P3: "NW Coastal 04" 20110511_01_070: 14:13:57.2 to 14:16:22.1 GPS






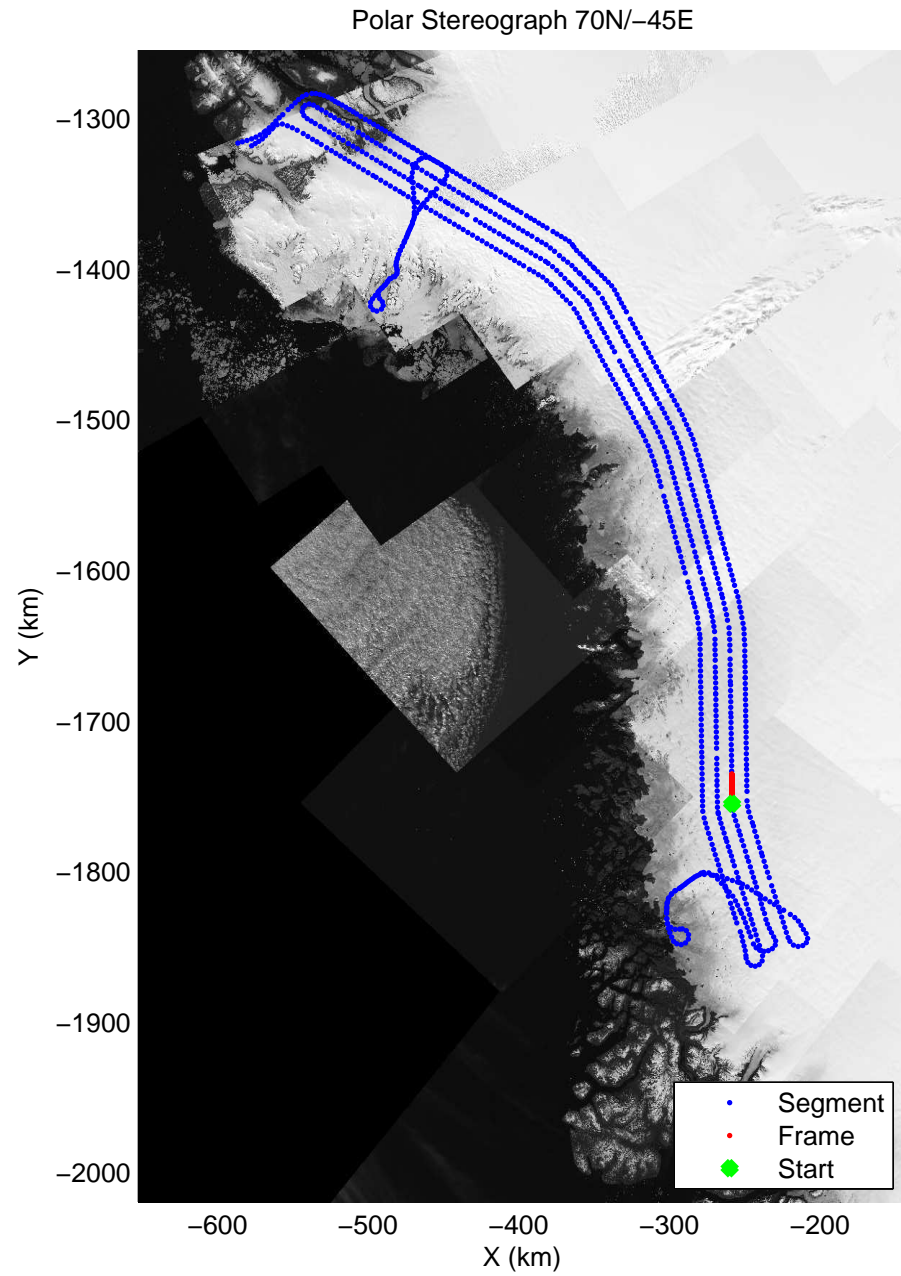

accum 2011_Greenland_P3: "NW Coastal 04" 20110511_01_071: 14:16:22.3 to 14:18:40.6 GPS






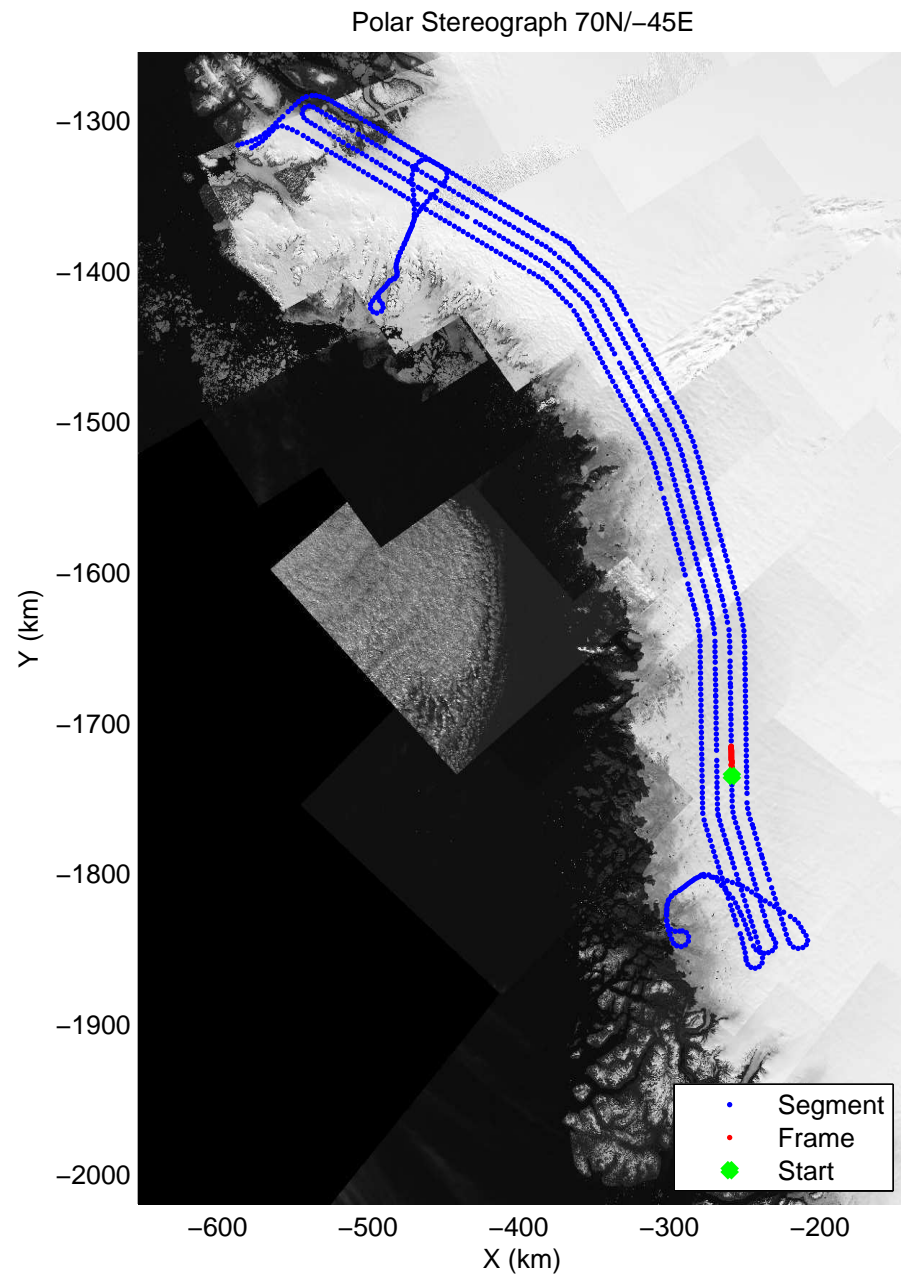

accum 2011_Greenland_P3: "NW Coastal 04" 20110511_01_072: 14:18:40.8 to 14:21:05.7 GPS






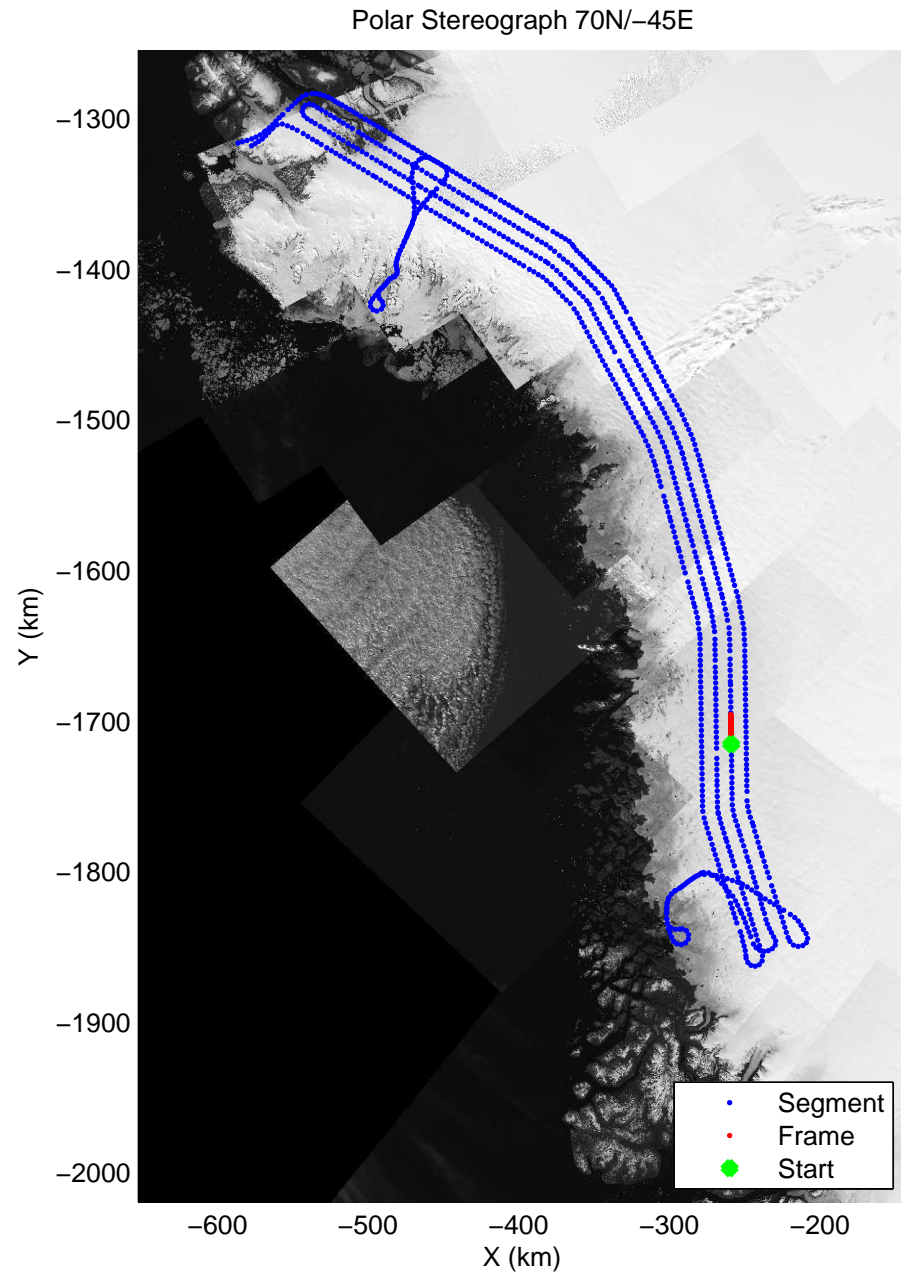
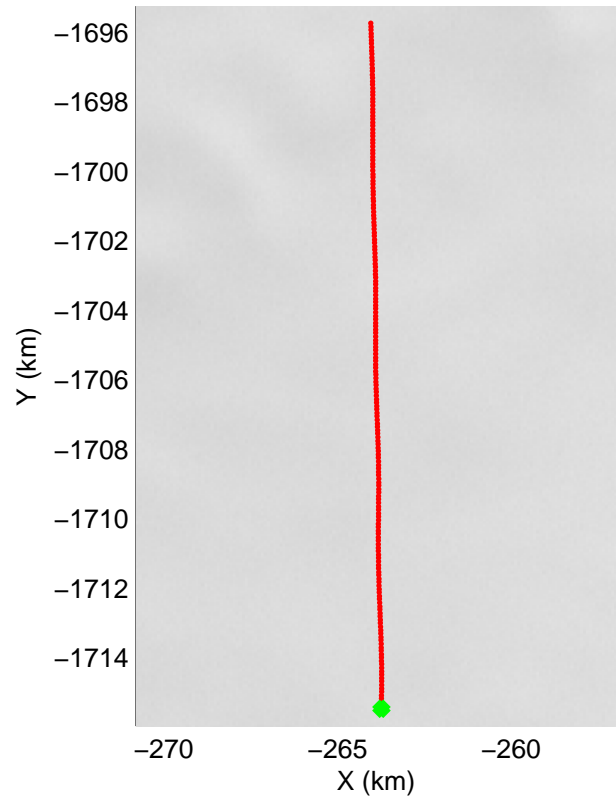
accum 2011_Greenland_P3: "NW Coastal 04" 20110511_01_073: 14:21:05.9 to 14:23:32.6 GPS






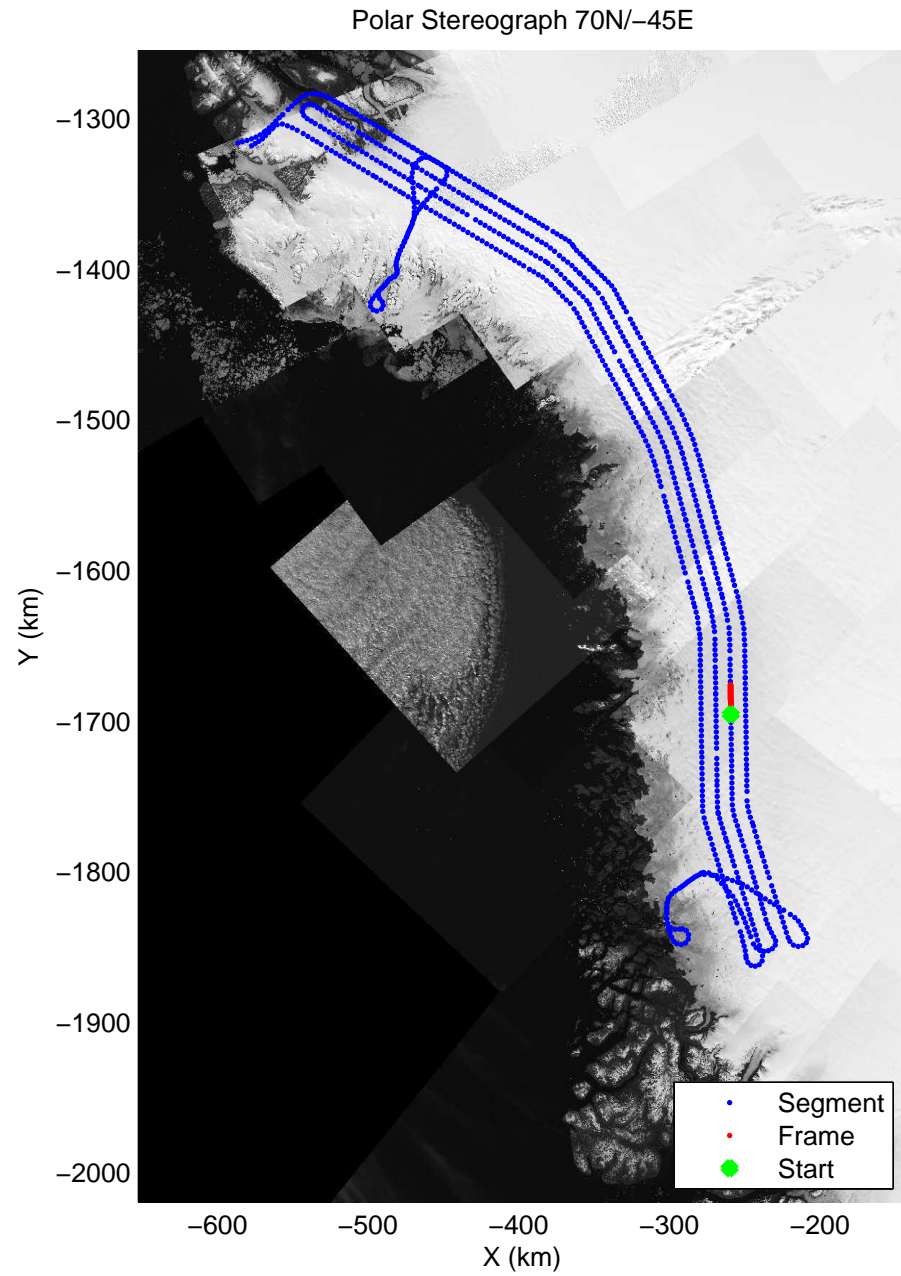
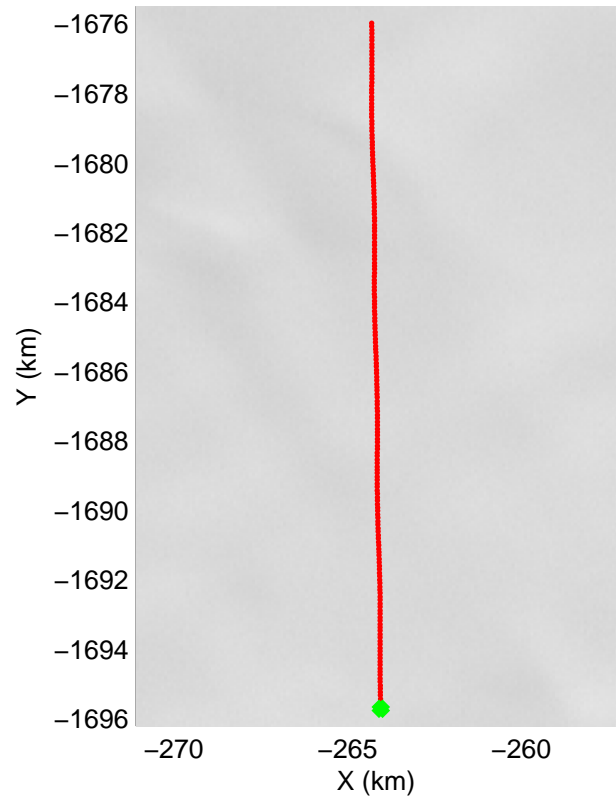
accum 2011_Greenland_P3: "NW Coastal 04" 20110511_01_074: 14:23:32.8 to 14:25:59.5 GPS






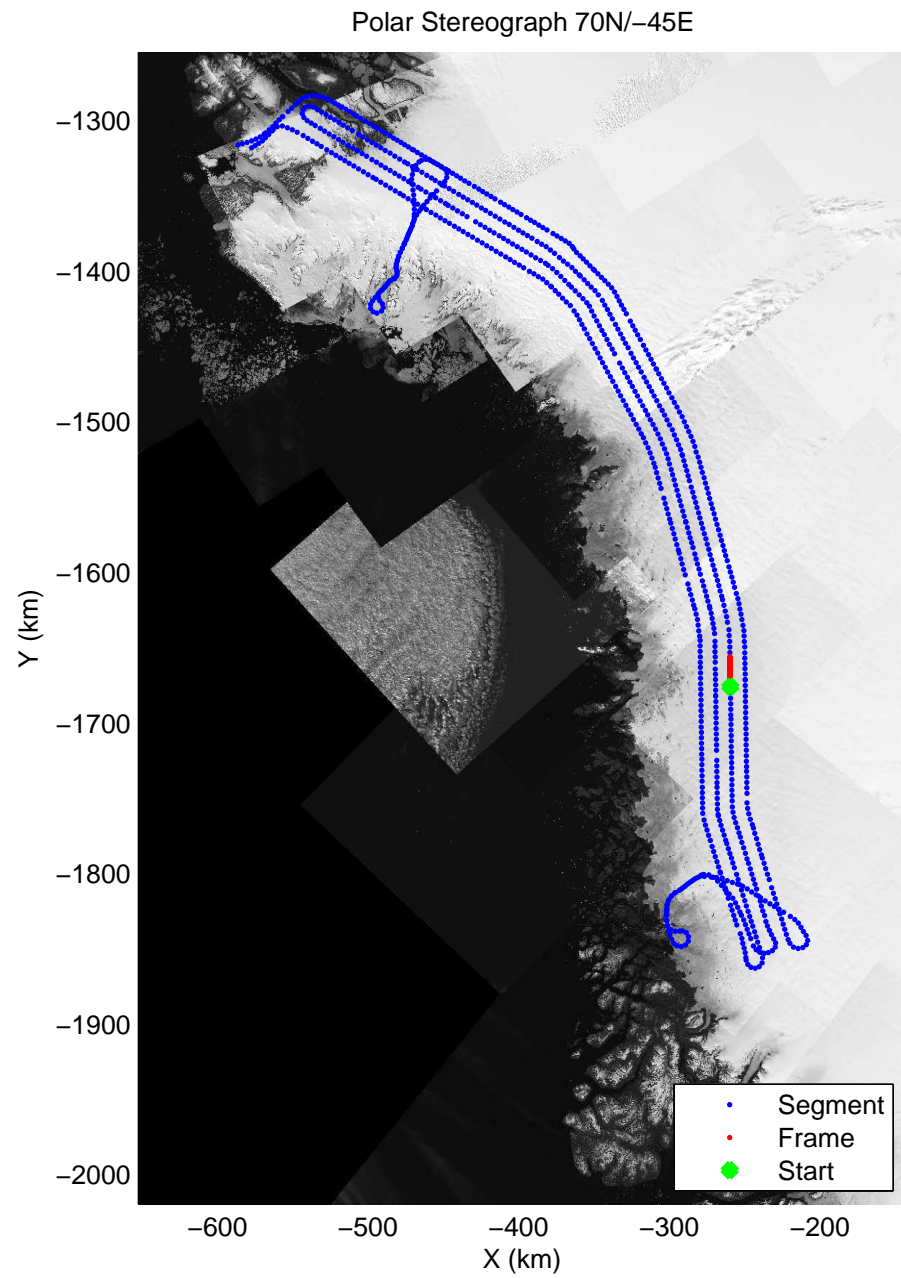
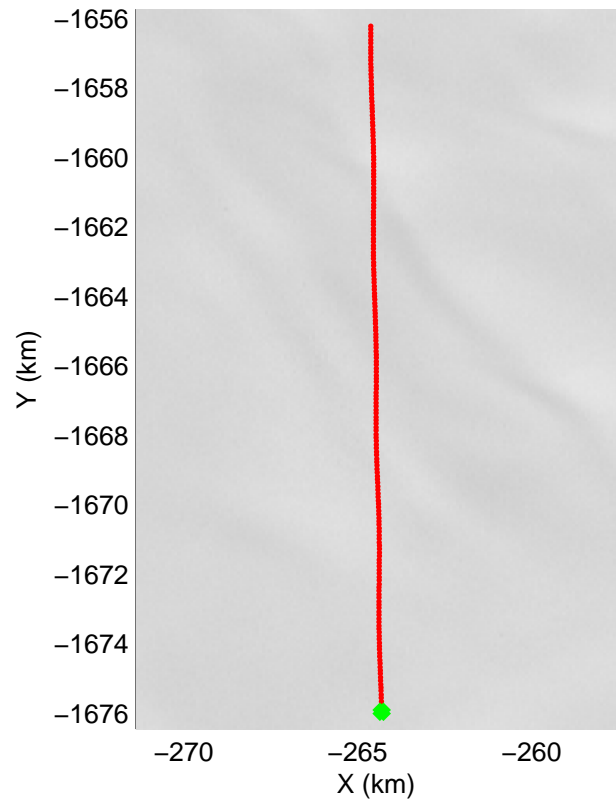
accum 2011_Greenland_P3: "NW Coastal 04" 20110511_01_075: 14:25:59.7 to 14:28:21.9 GPS






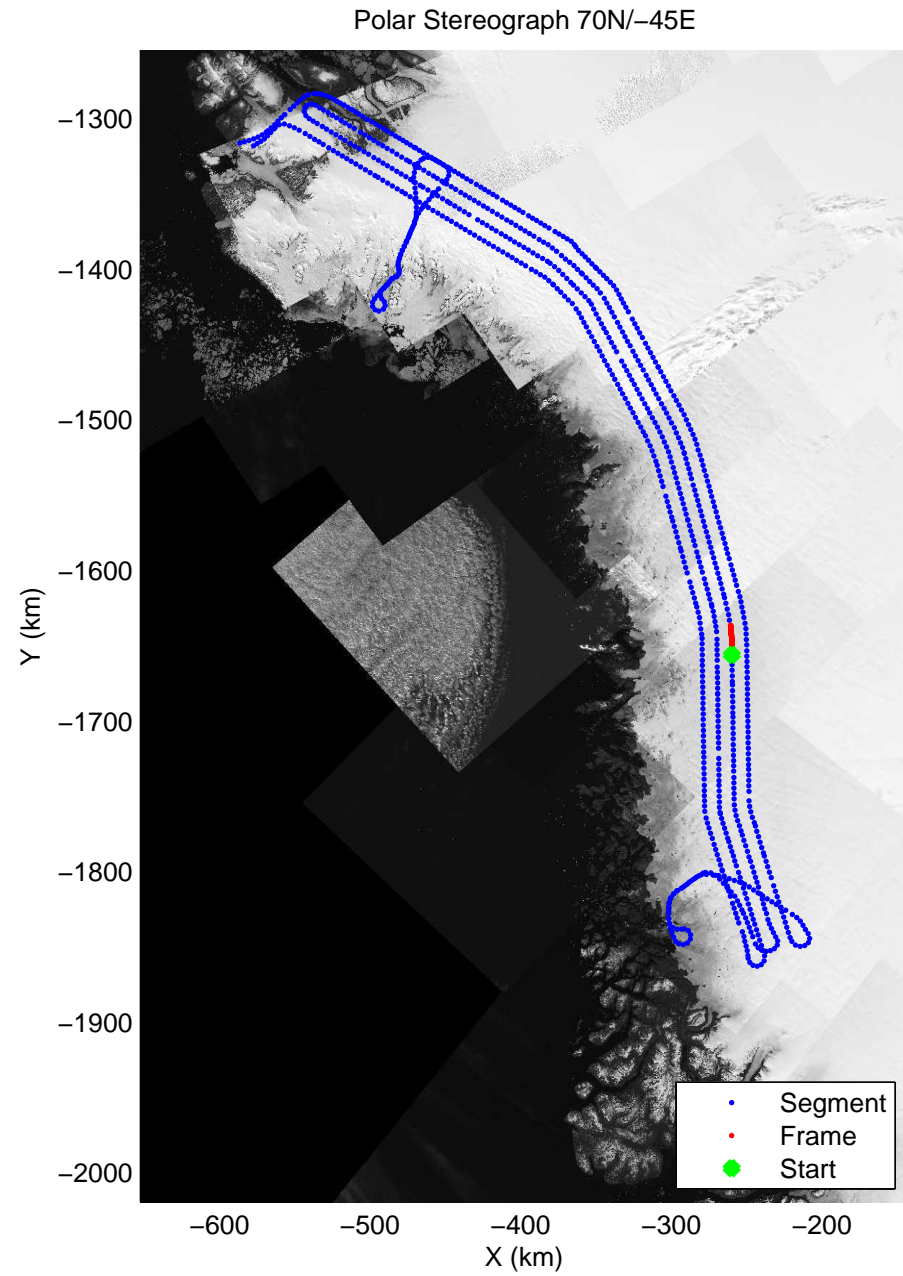

accum 2011_Greenland_P3: "NW Coastal 04" 20110511_01_076: 14:28:22.1 to 14:30:41.1 GPS






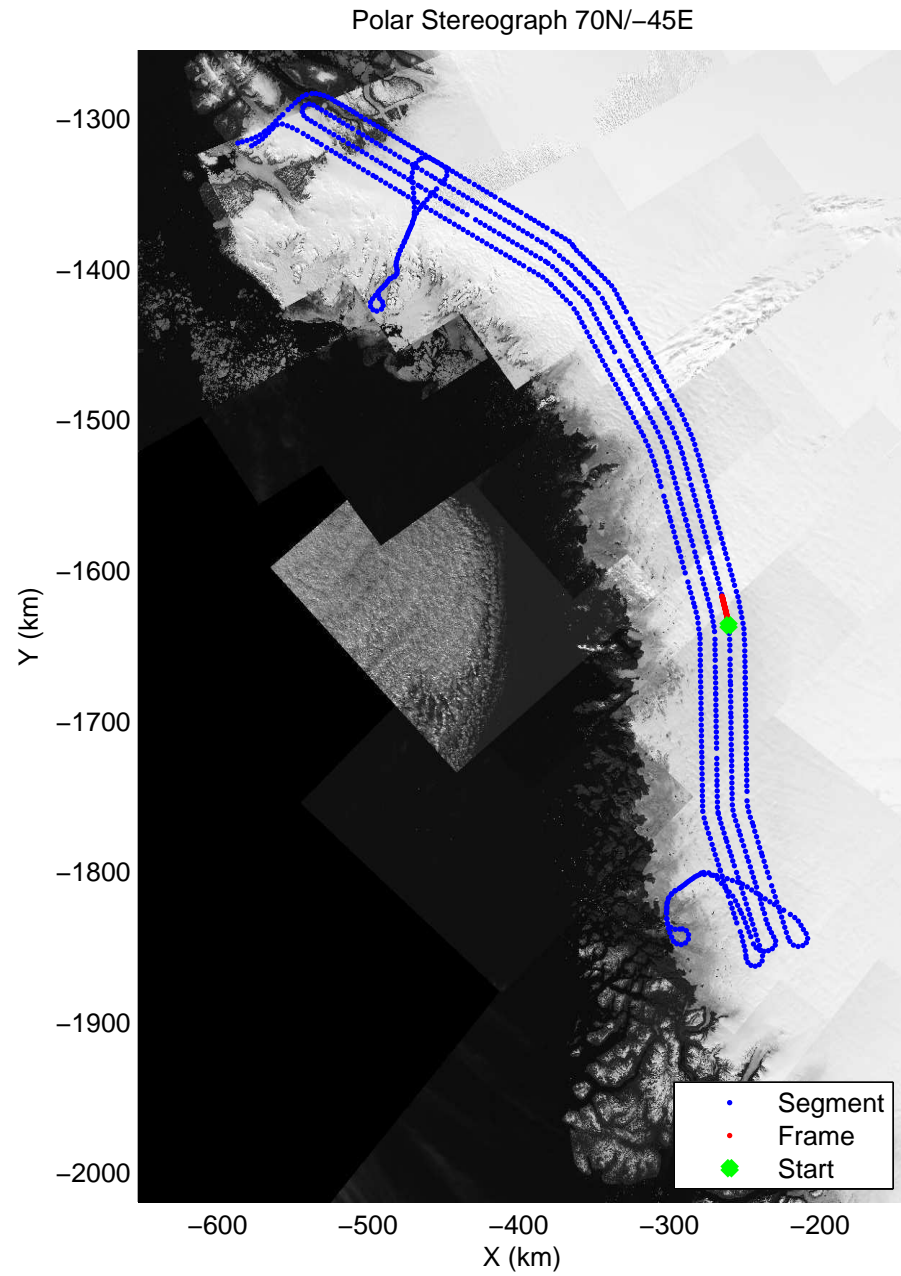
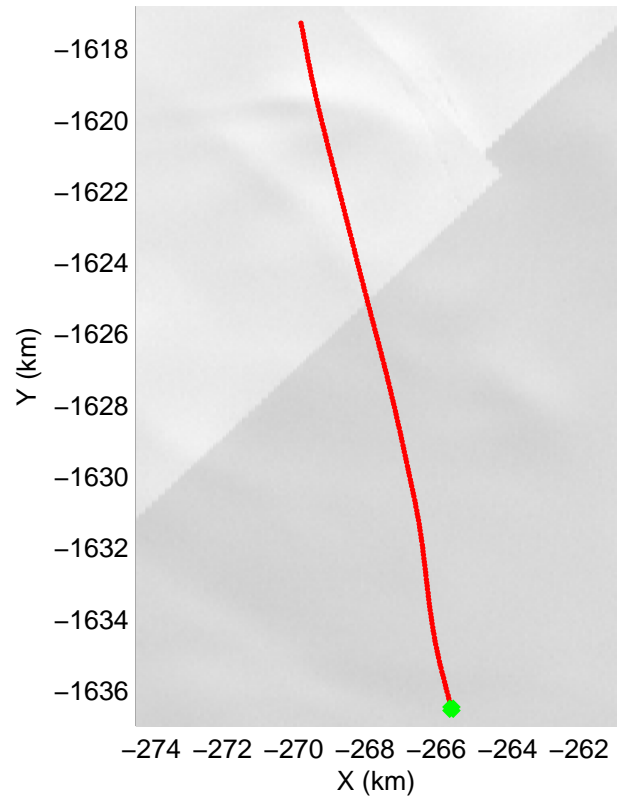
accum 2011_Greenland_P3: "NW Coastal 04" 20110511_01_077: 14:30:41.3 to 14:32:59.3 GPS






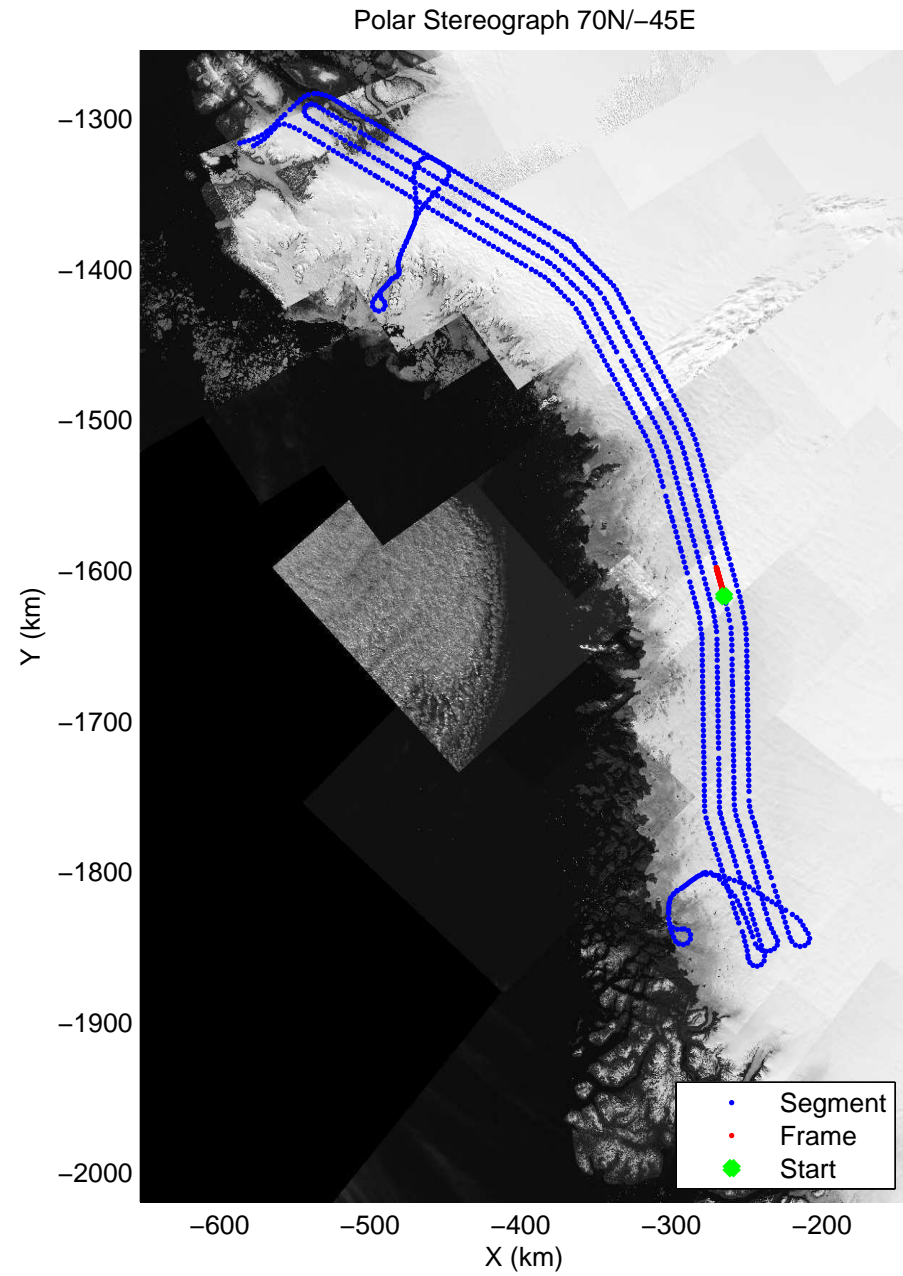
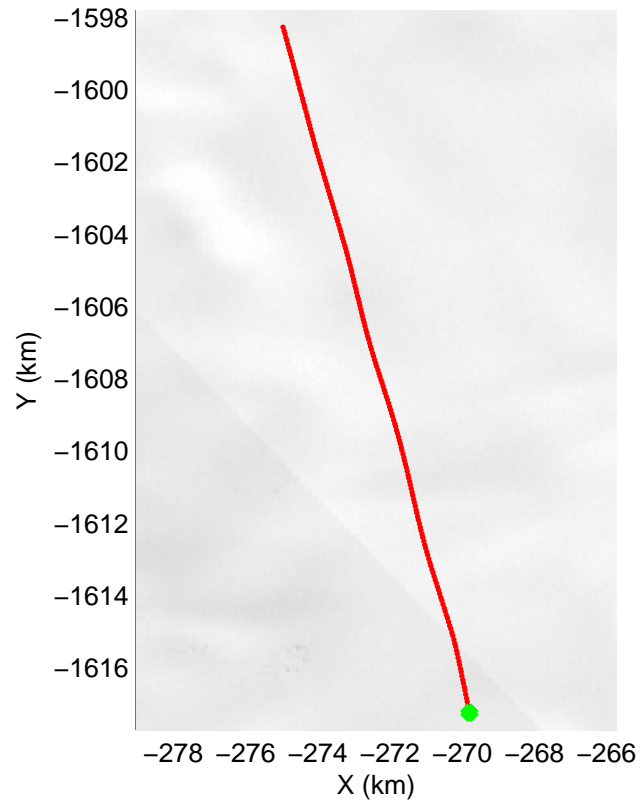
accum 2011_Greenland_P3: "NW Coastal 04" 20110511_01_078: 14:32:59.4 to 14:35:15.4 GPS






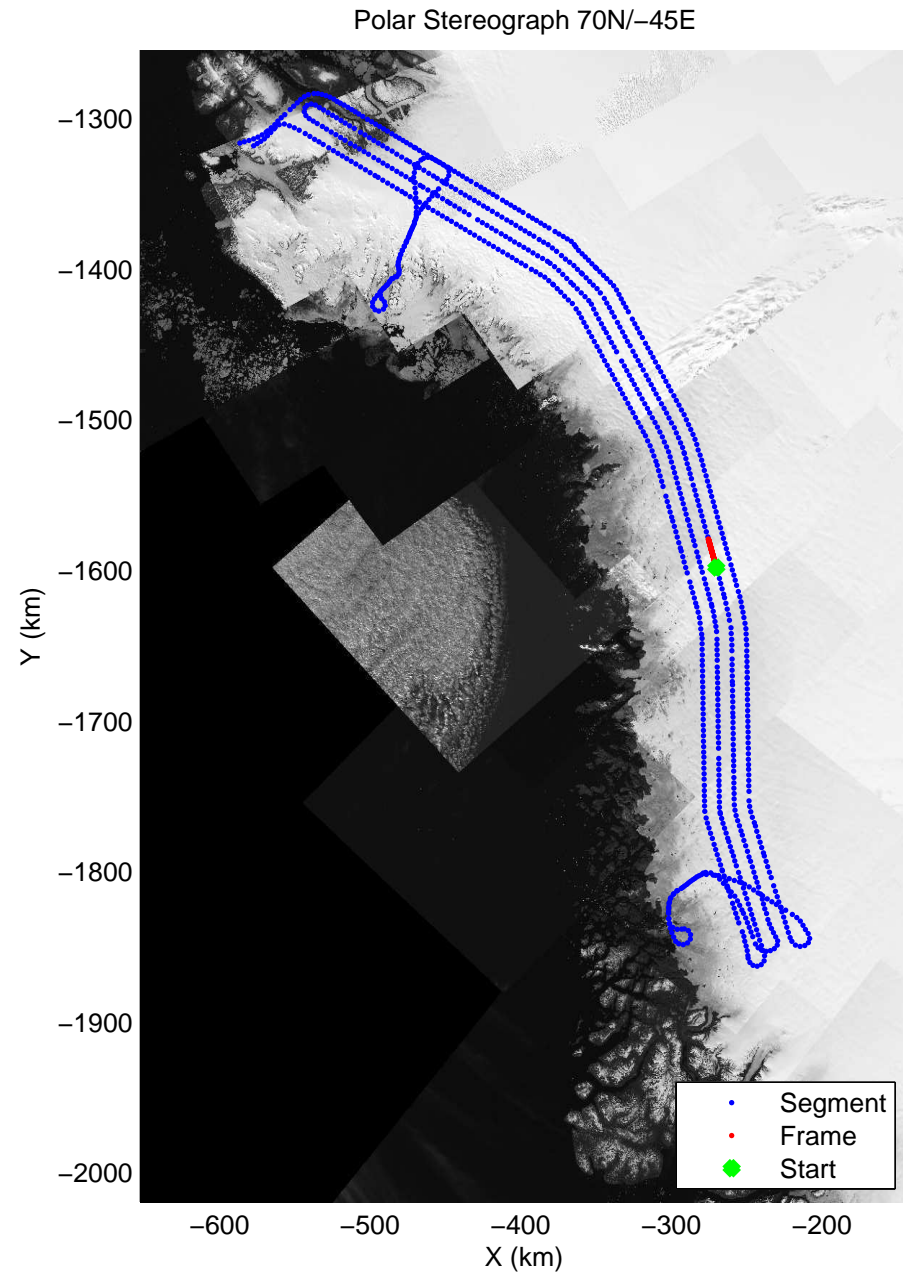
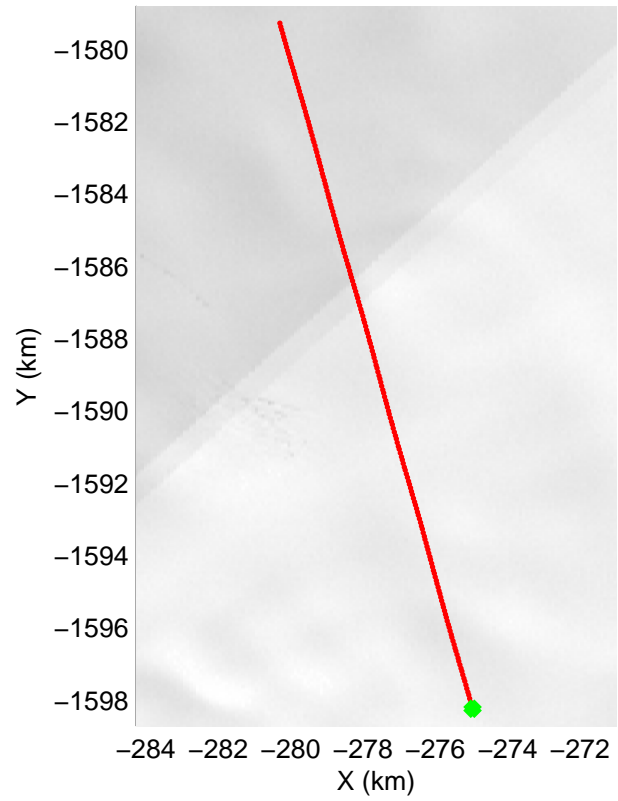
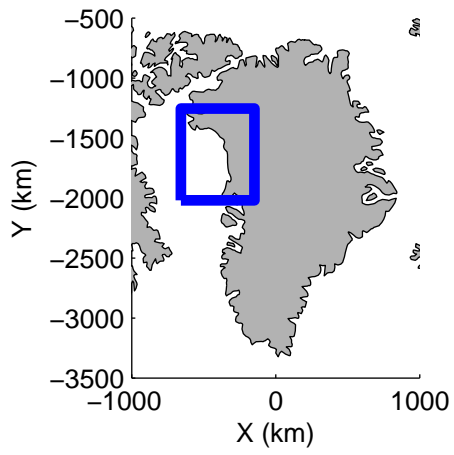
accum 2011_Greenland_P3: "NW Coastal 04" 20110511_01_079: 14:35:15.6 to 14:37:30.6 GPS






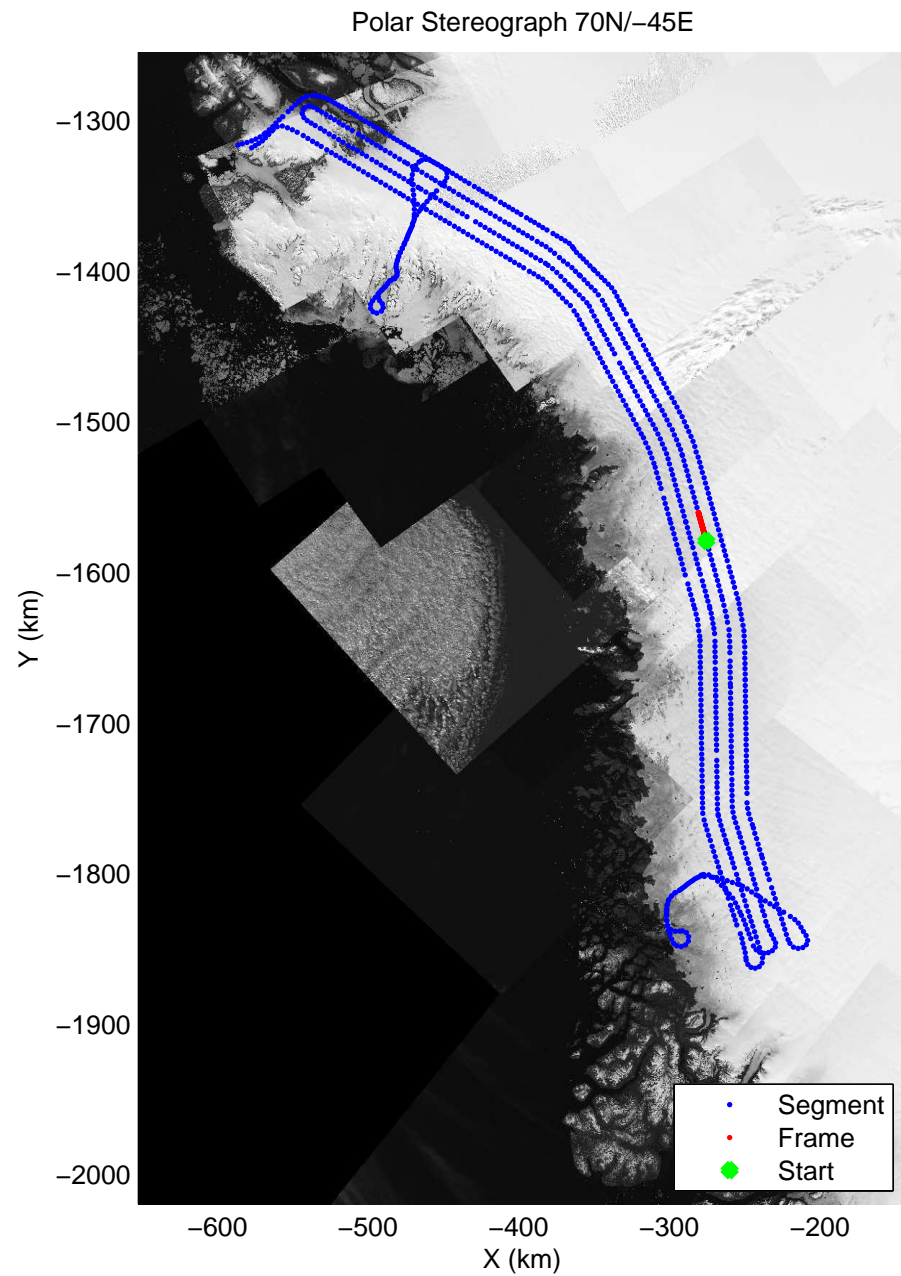
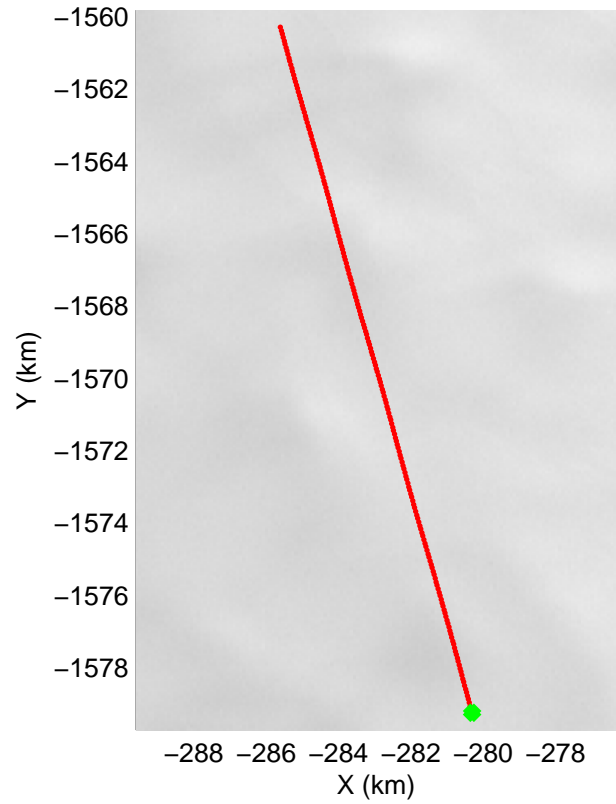
accum 2011_Greenland_P3: "NW Coastal 04" 20110511_01_080: 14:37:30.8 to 14:39:53.5 GPS






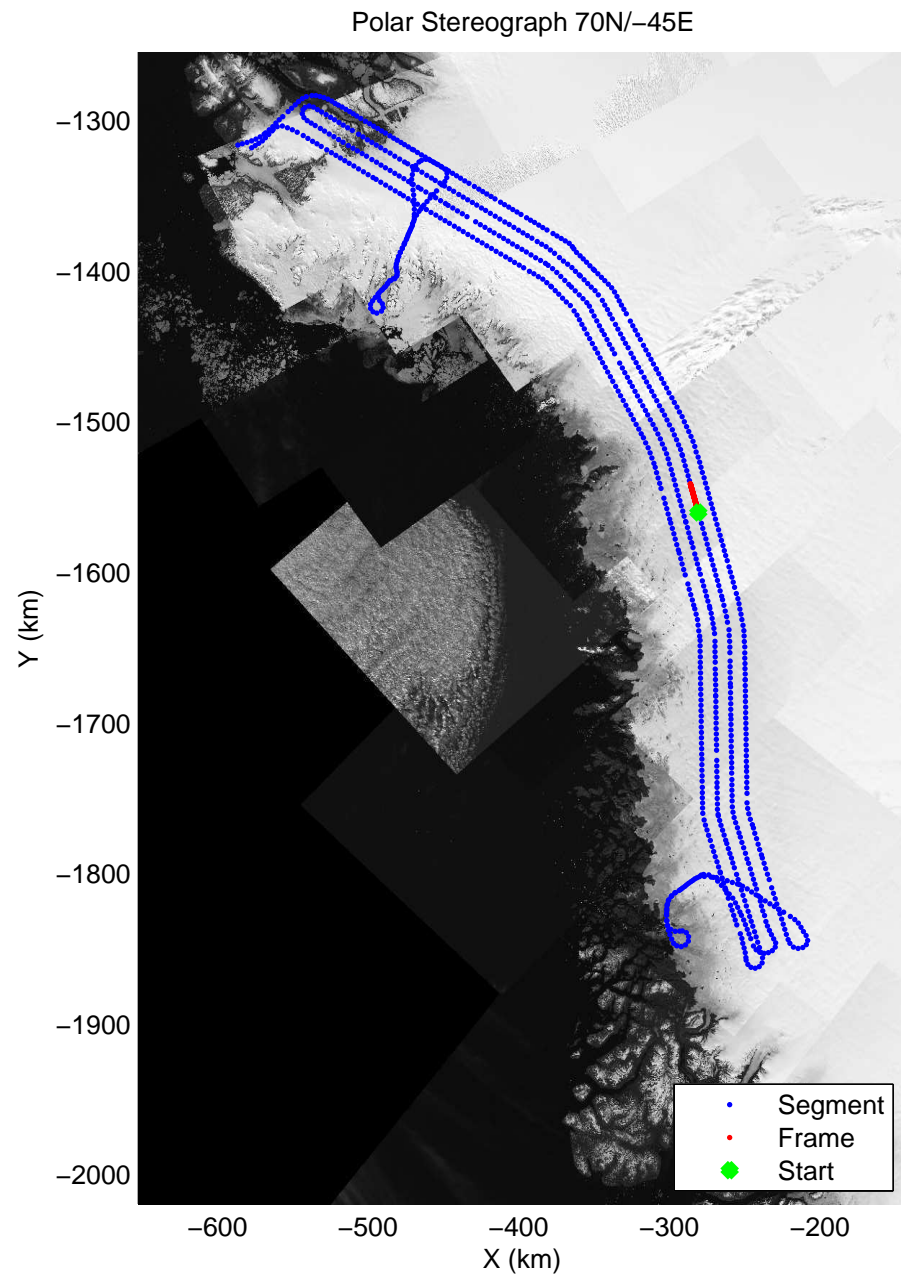
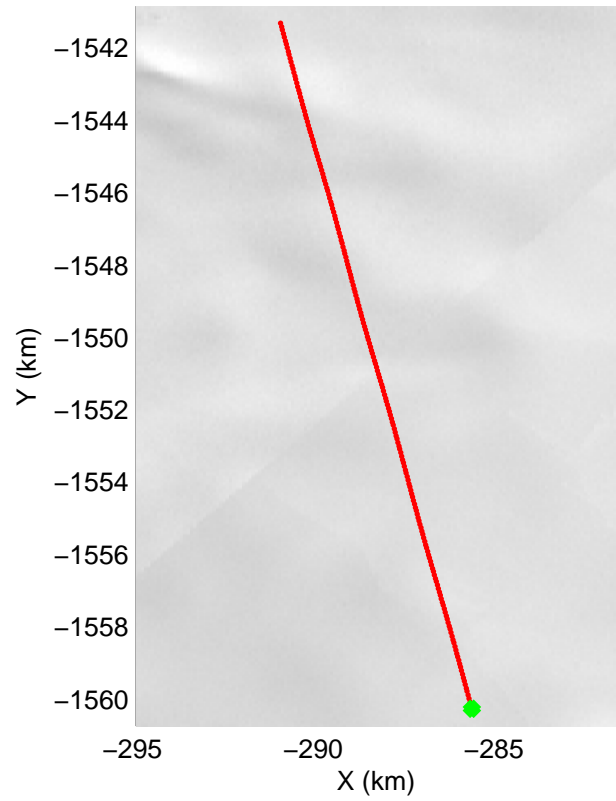
accum 2011_Greenland_P3: "NW Coastal 04" 20110511_01_081: 14:39:53.8 to 14:42:18.8 GPS






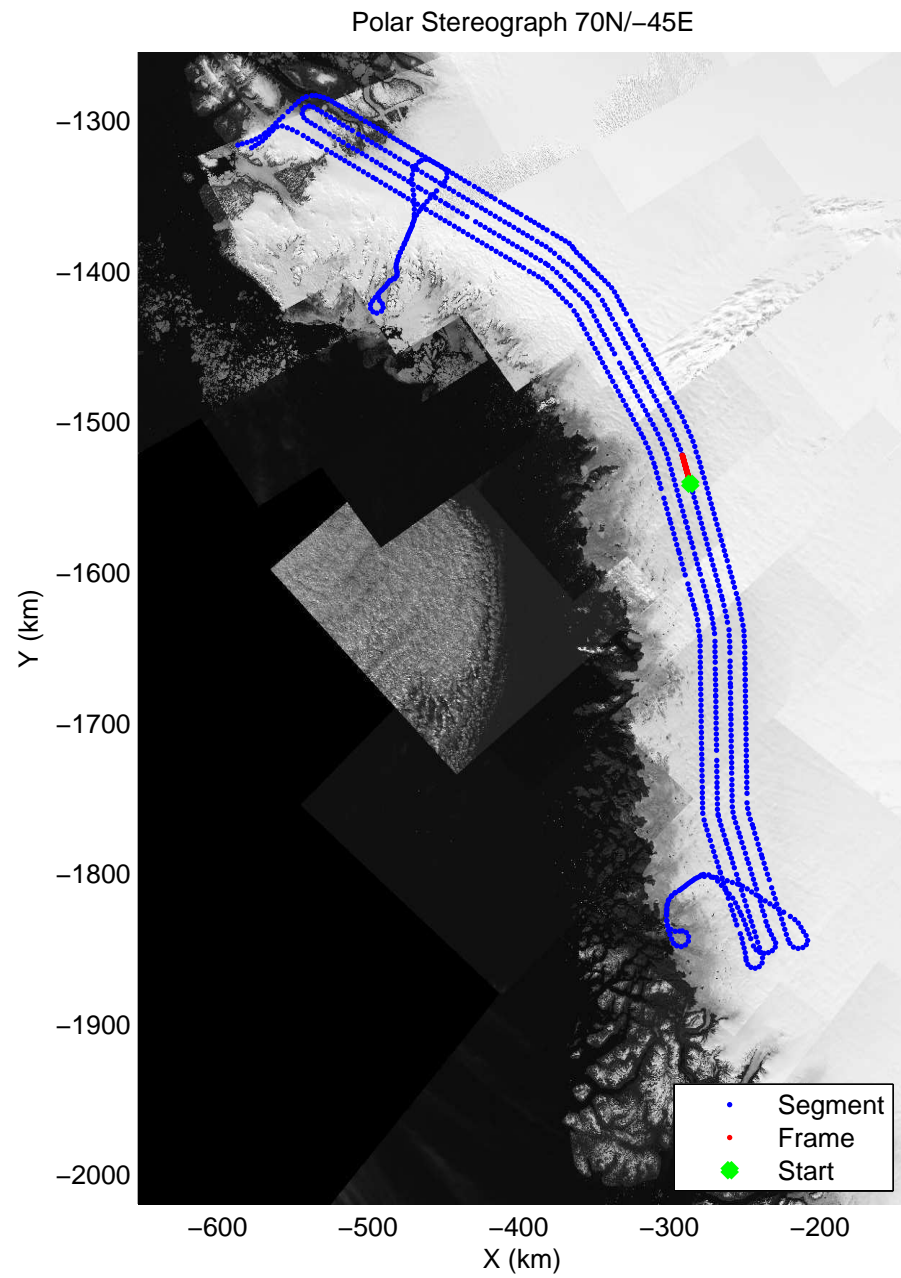
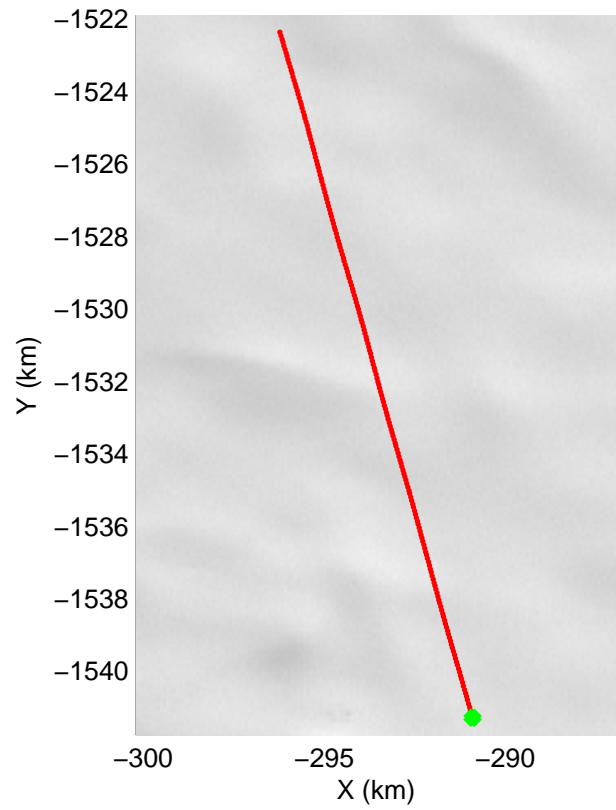
accum 2011_Greenland_P3: "NW Coastal 04" 20110511_01_082: 14:42:19.0 to 14:44:42.7 GPS






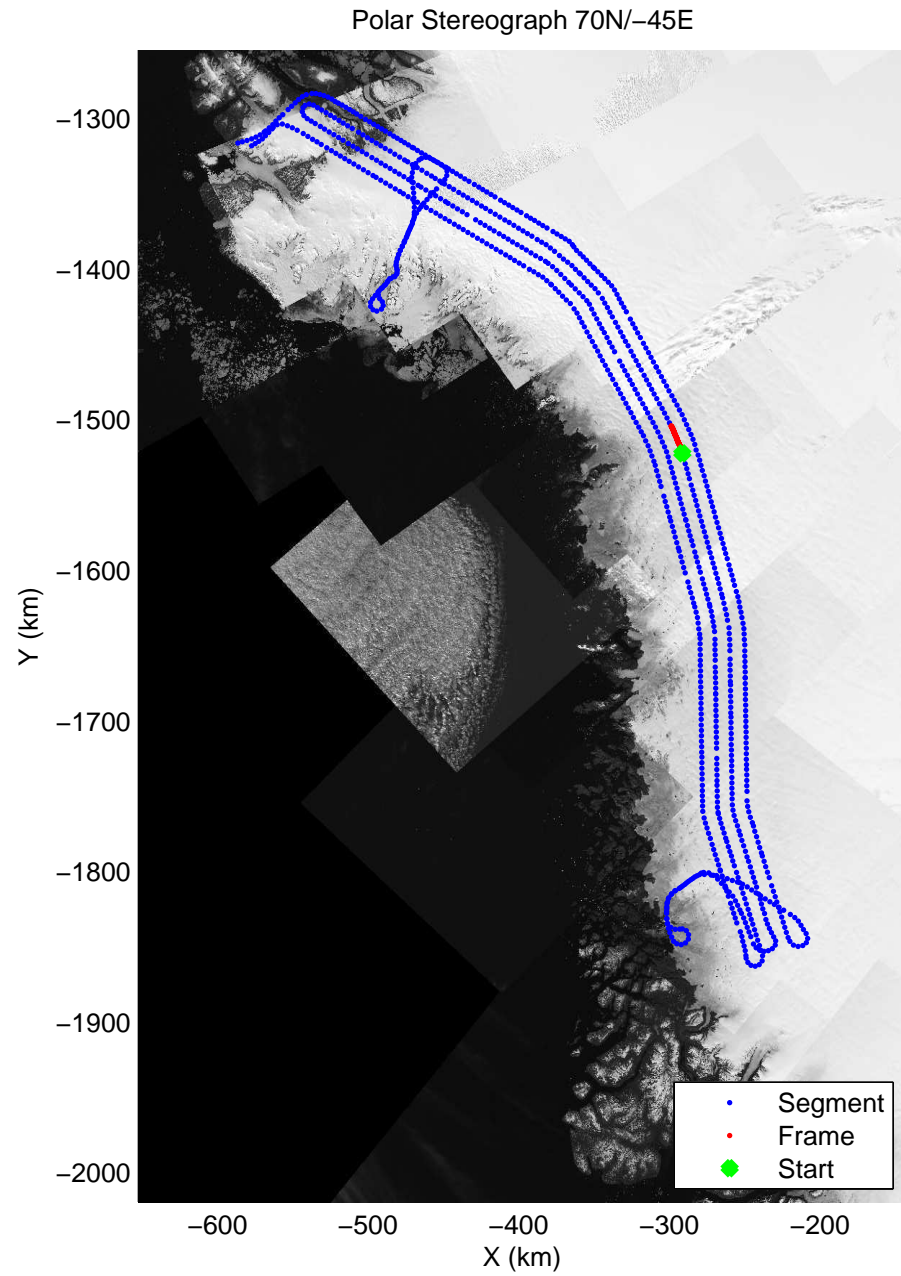
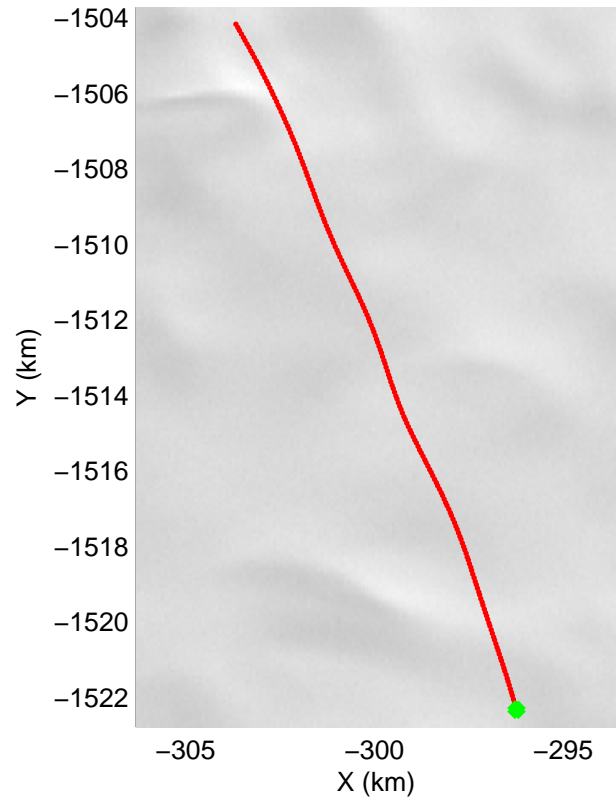
accum 2011_Greenland_P3: "NW Coastal 04" 20110511_01_083: 14:44:42.8 to 14:47:08.5 GPS






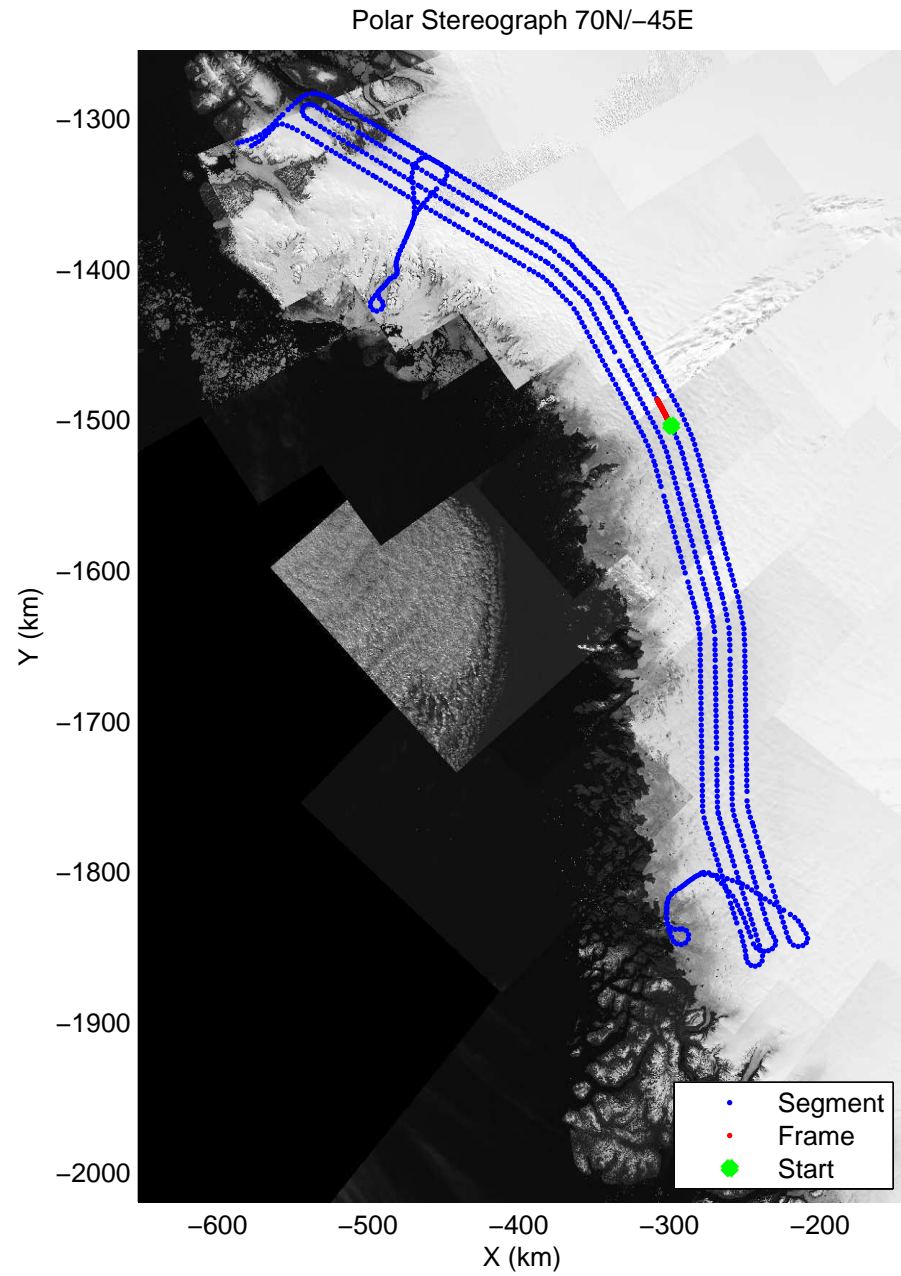
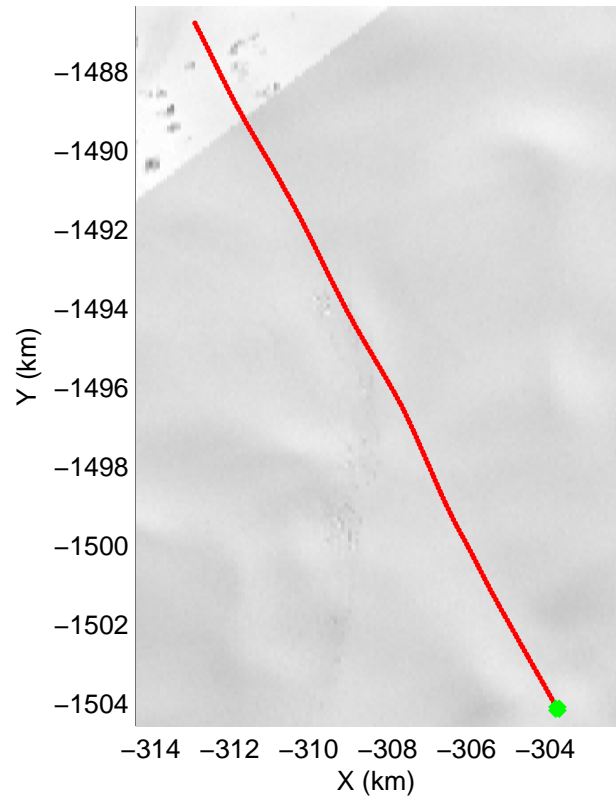
accum 2011_Greenland_P3: "NW Coastal 04" 20110511_01_084: 14:47:08.6 to 14:49:35.9 GPS






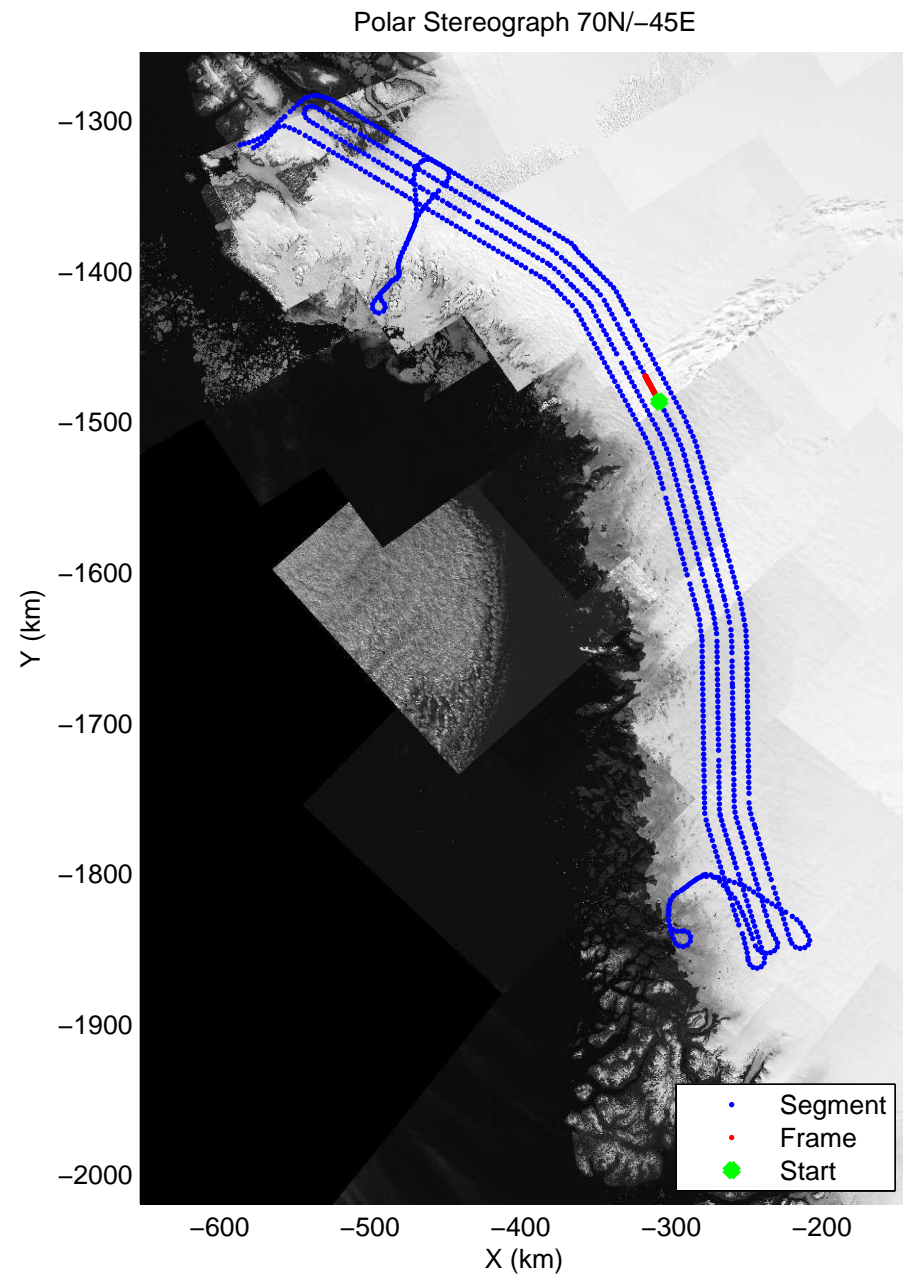
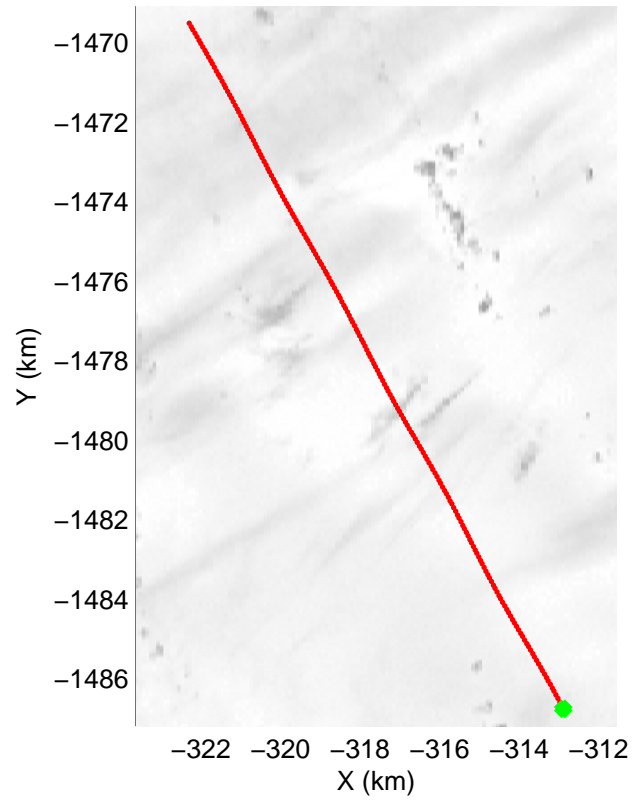
accum 2011_Greenland_P3: "NW Coastal 04" 20110511_01_085: 14:49:36.1 to 14:52:01.0 GPS






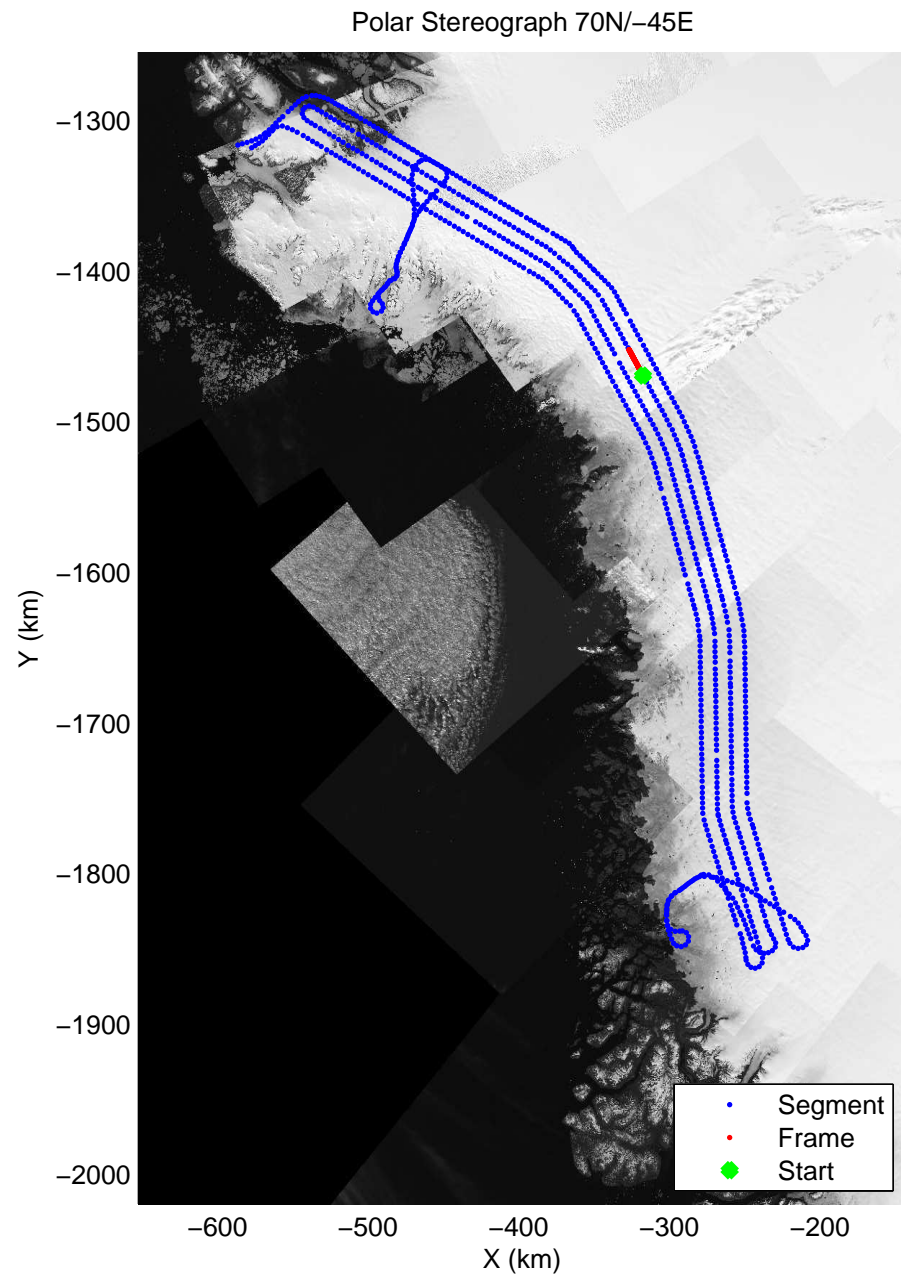

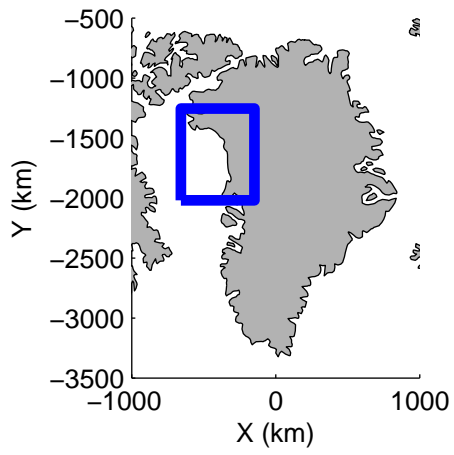
accum 2011_Greenland_P3: "NW Coastal 04" 20110511_01_086: 14:52:01.2 to 14:54:25.3 GPS






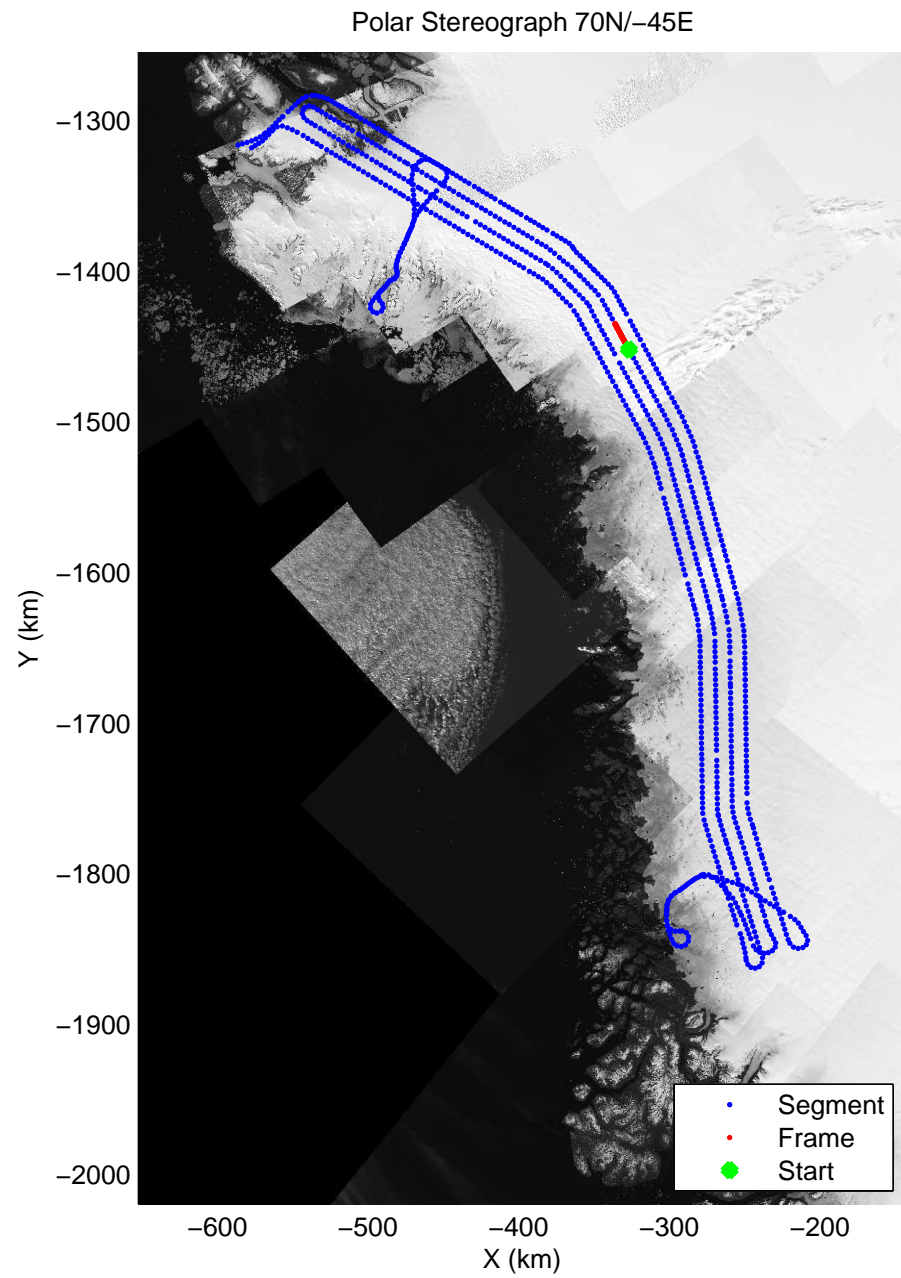
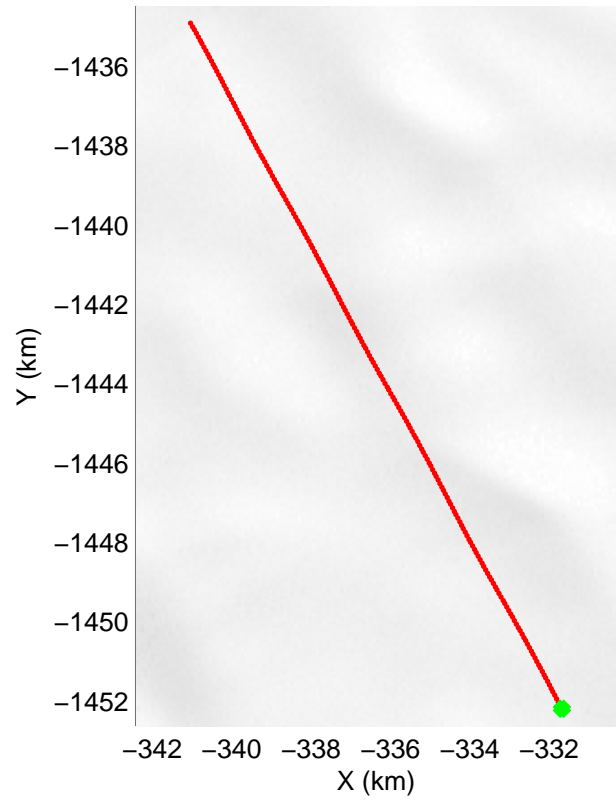
accum 2011_Greenland_P3: "NW Coastal 04" 20110511_01_087: 14:54:25.4 to 14:56:50.7 GPS






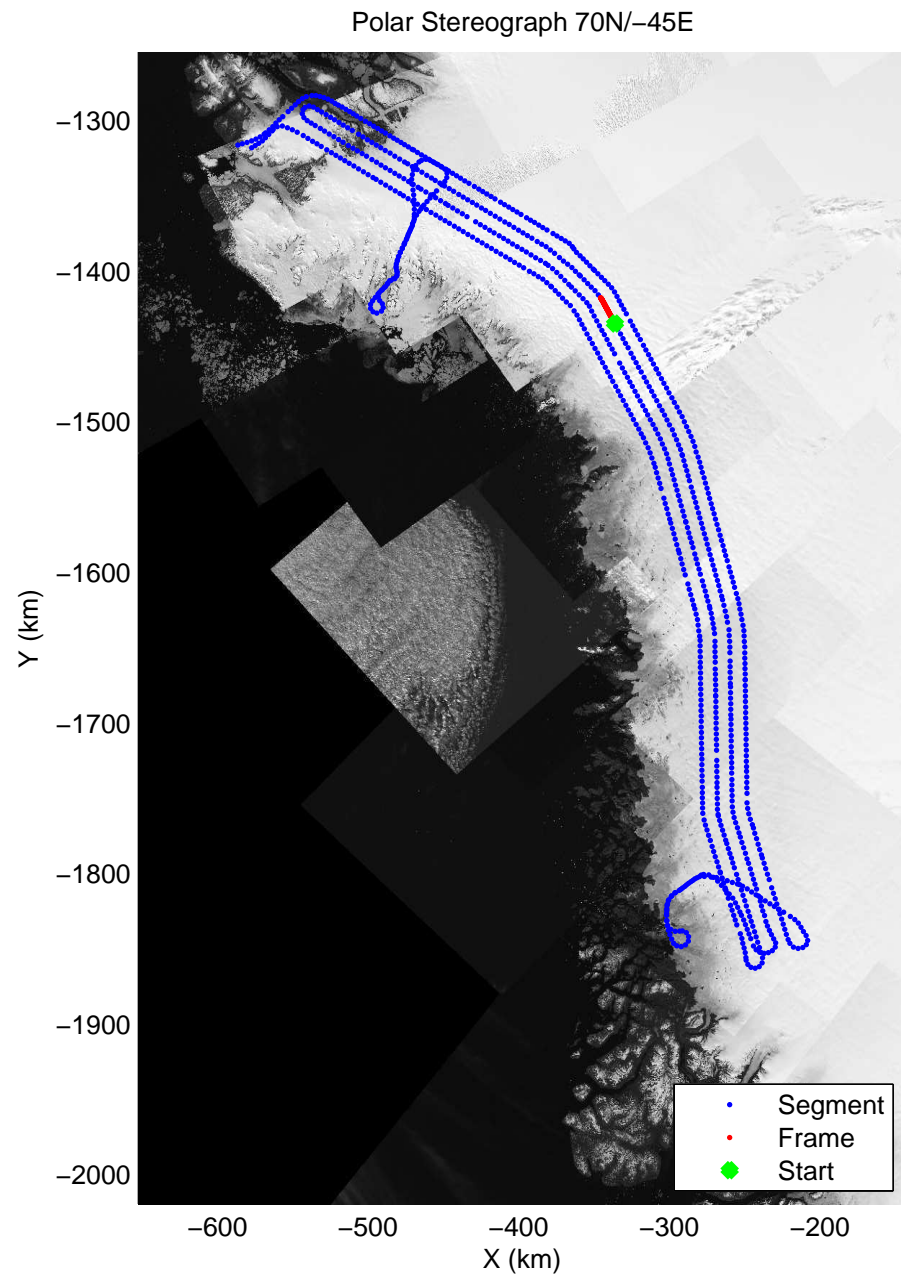
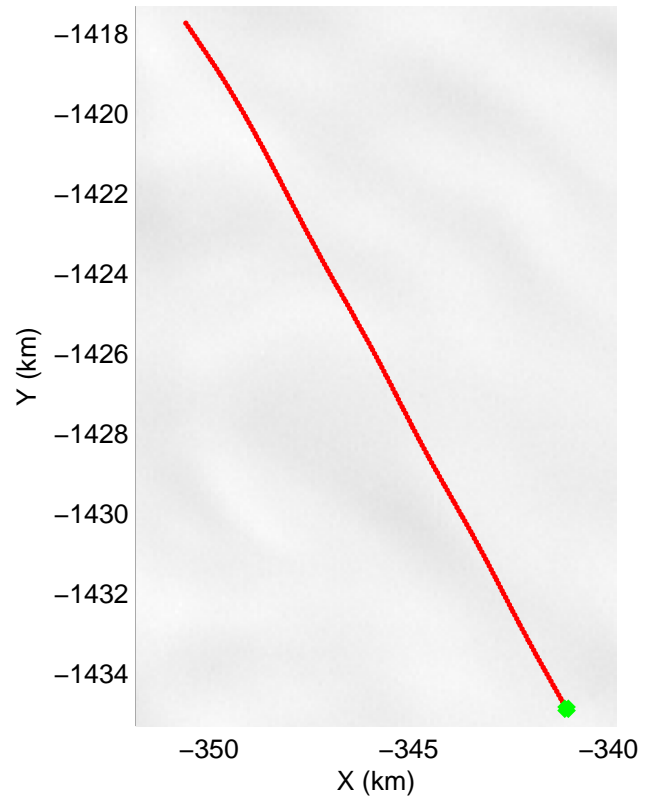
accum 2011_Greenland_P3: "NW Coastal 04" 20110511_01_088: 14:56:50.9 to 14:59:17.6 GPS






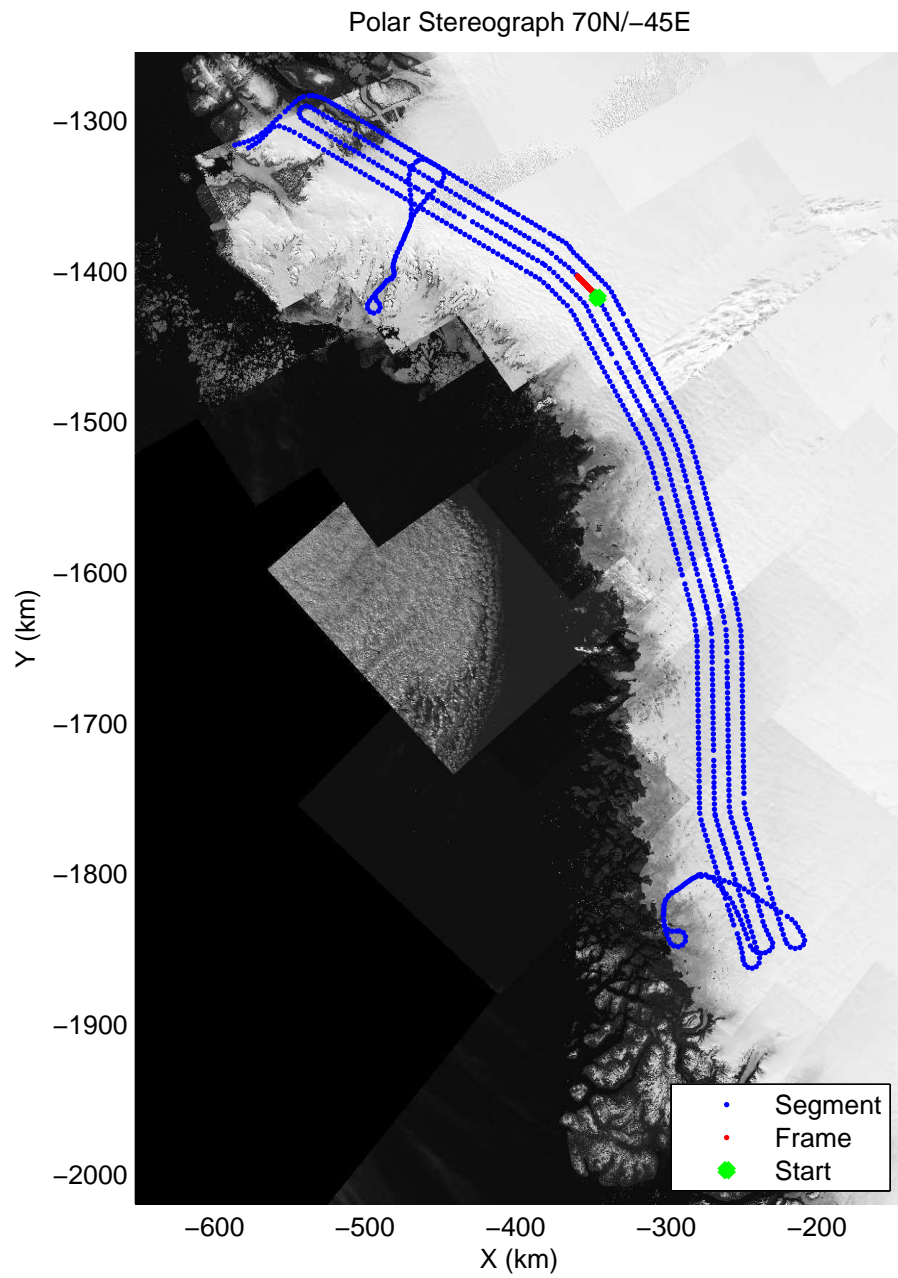
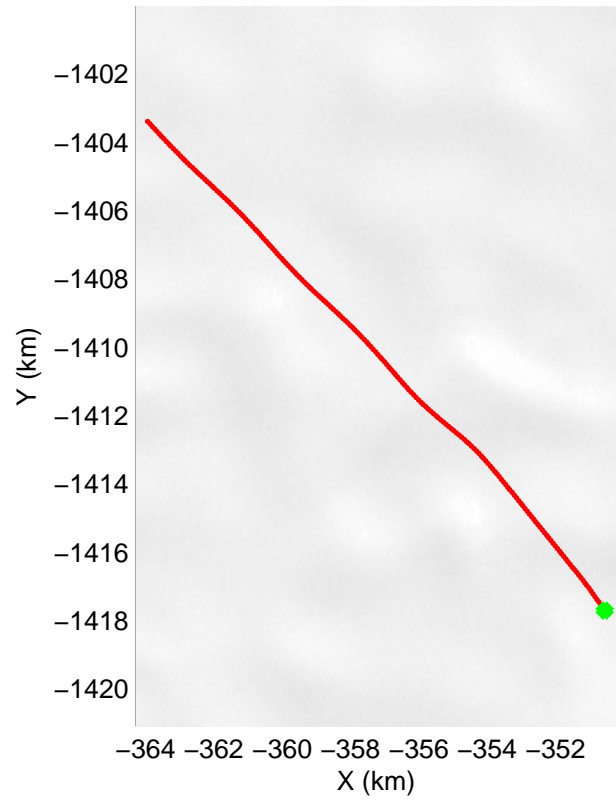
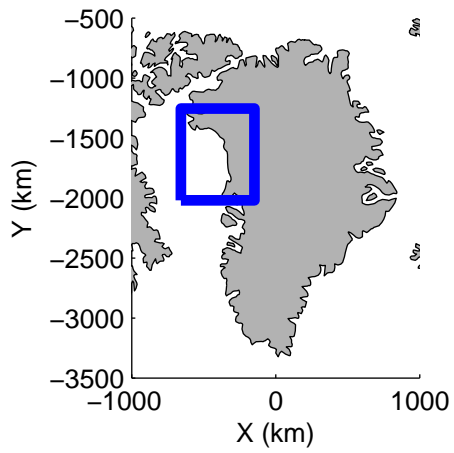
accum 2011_Greenland_P3: "NW Coastal 04" 20110511_01_089: 14:59:17.9 to 15:01:43.8 GPS






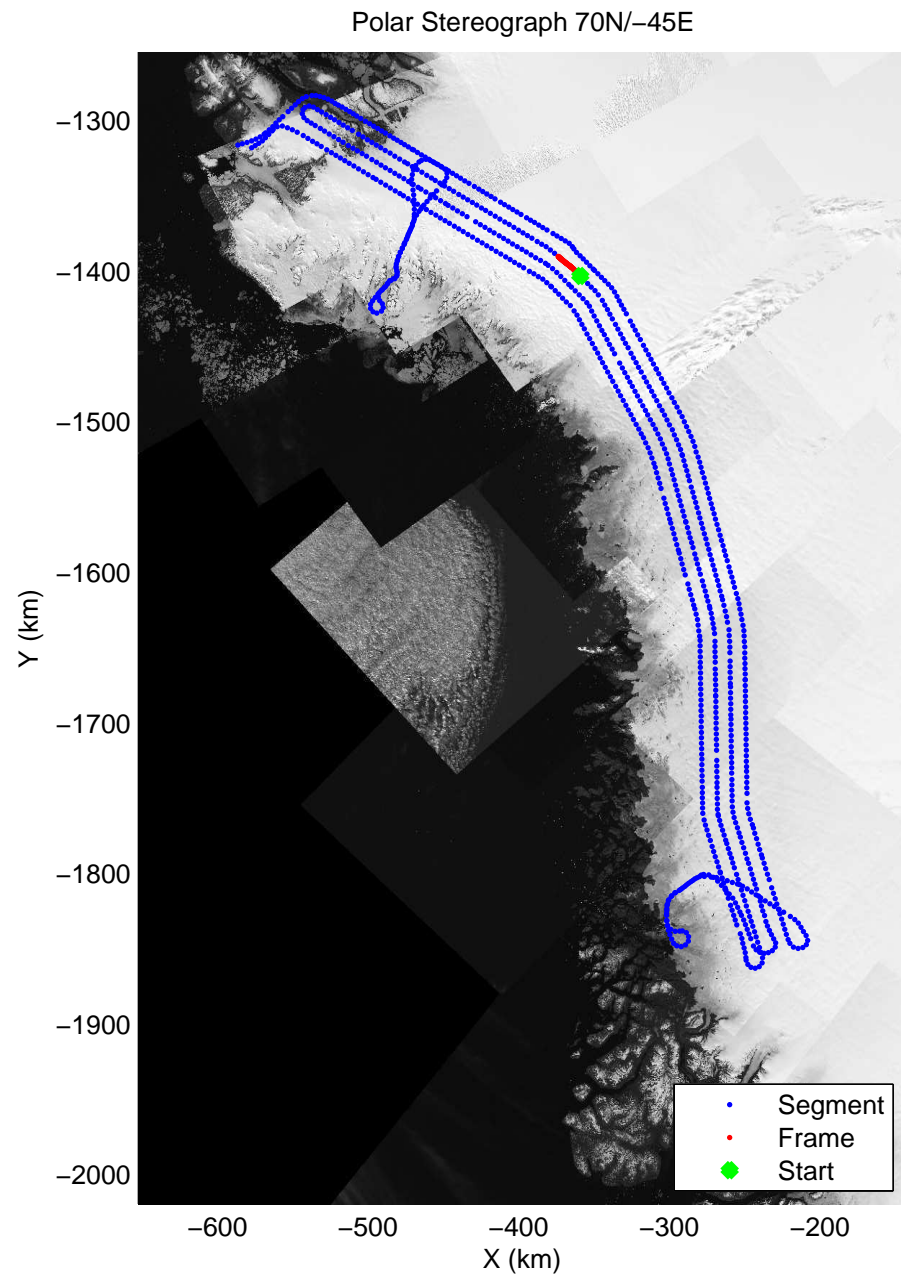
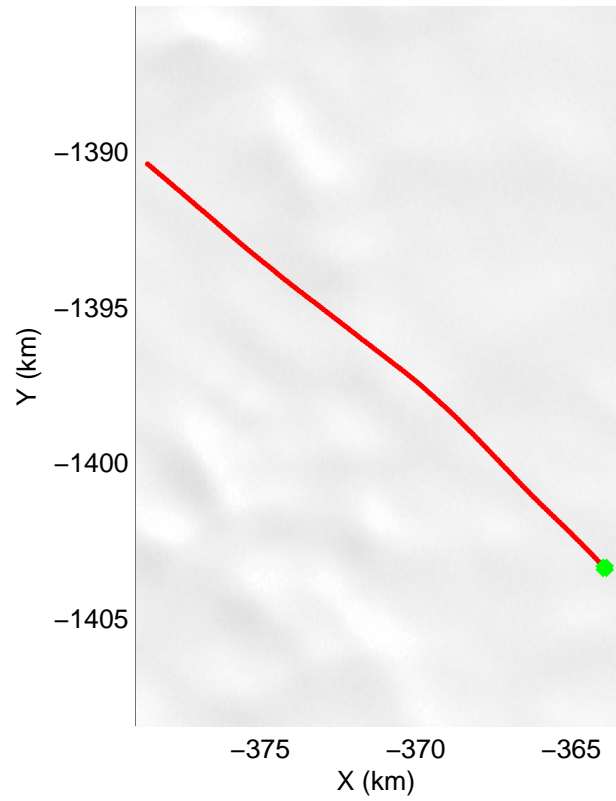
accum 2011_Greenland_P3: "NW Coastal 04" 20110511_01_090: 15:01:44.0 to 15:04:11.1 GPS






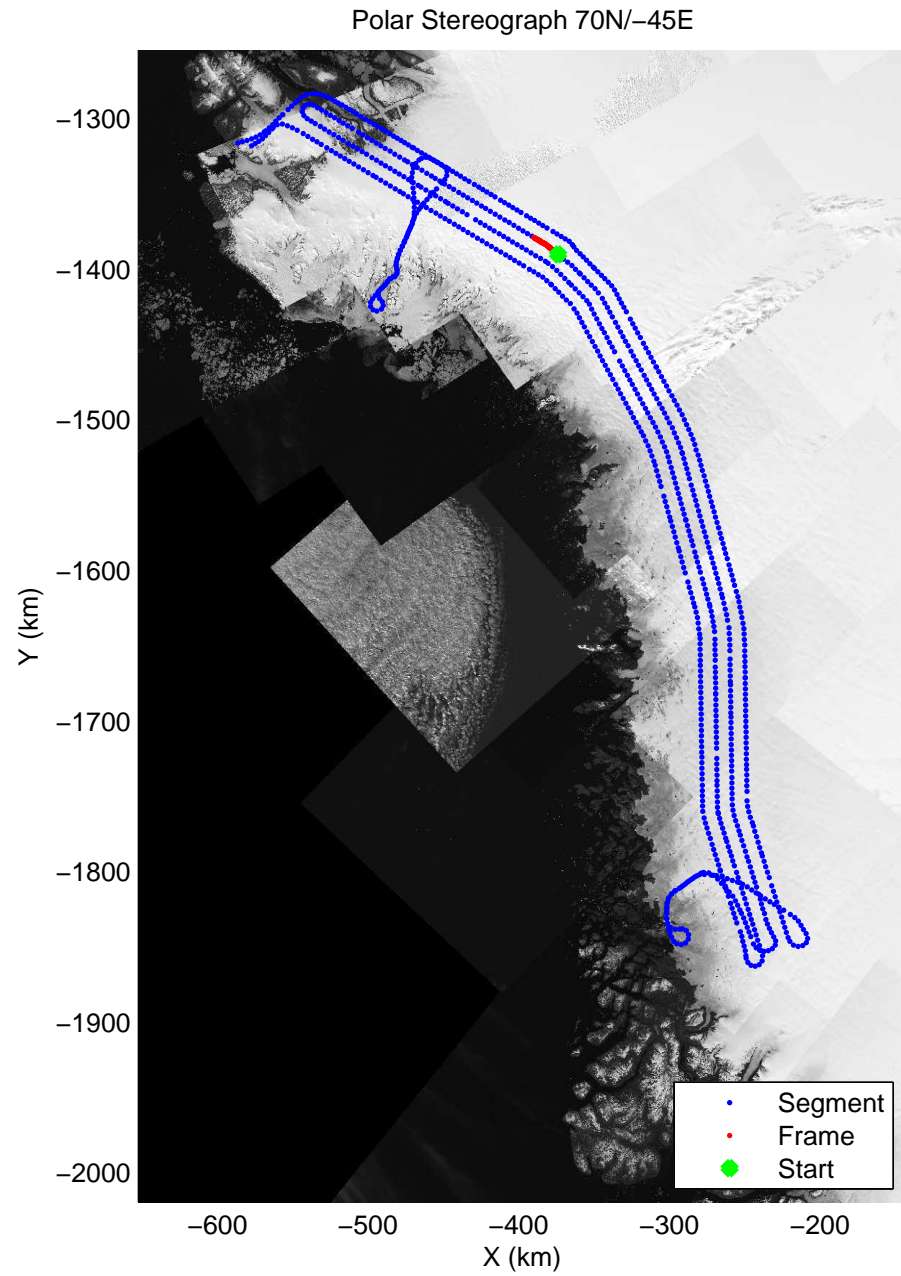
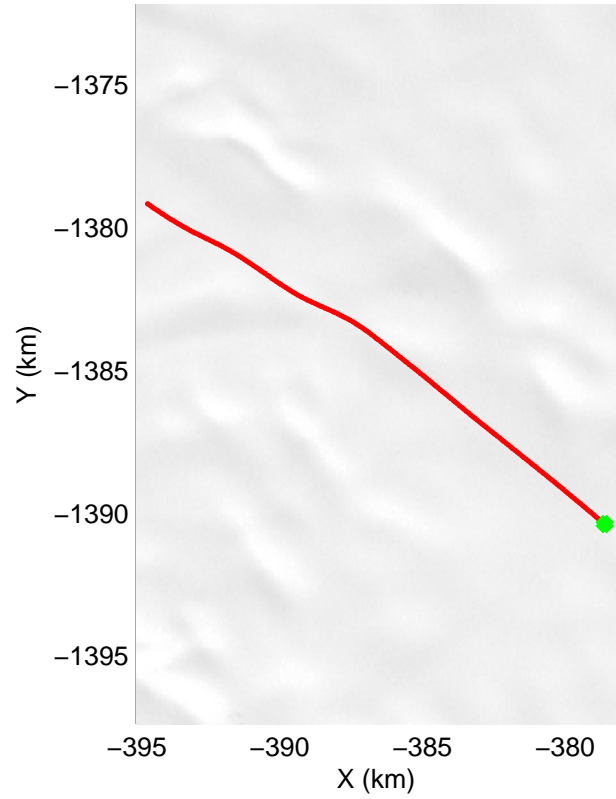
accum 2011_Greenland_P3: "NW Coastal 04" 20110511_01_091: 15:04:11.2 to 15:06:39.9 GPS






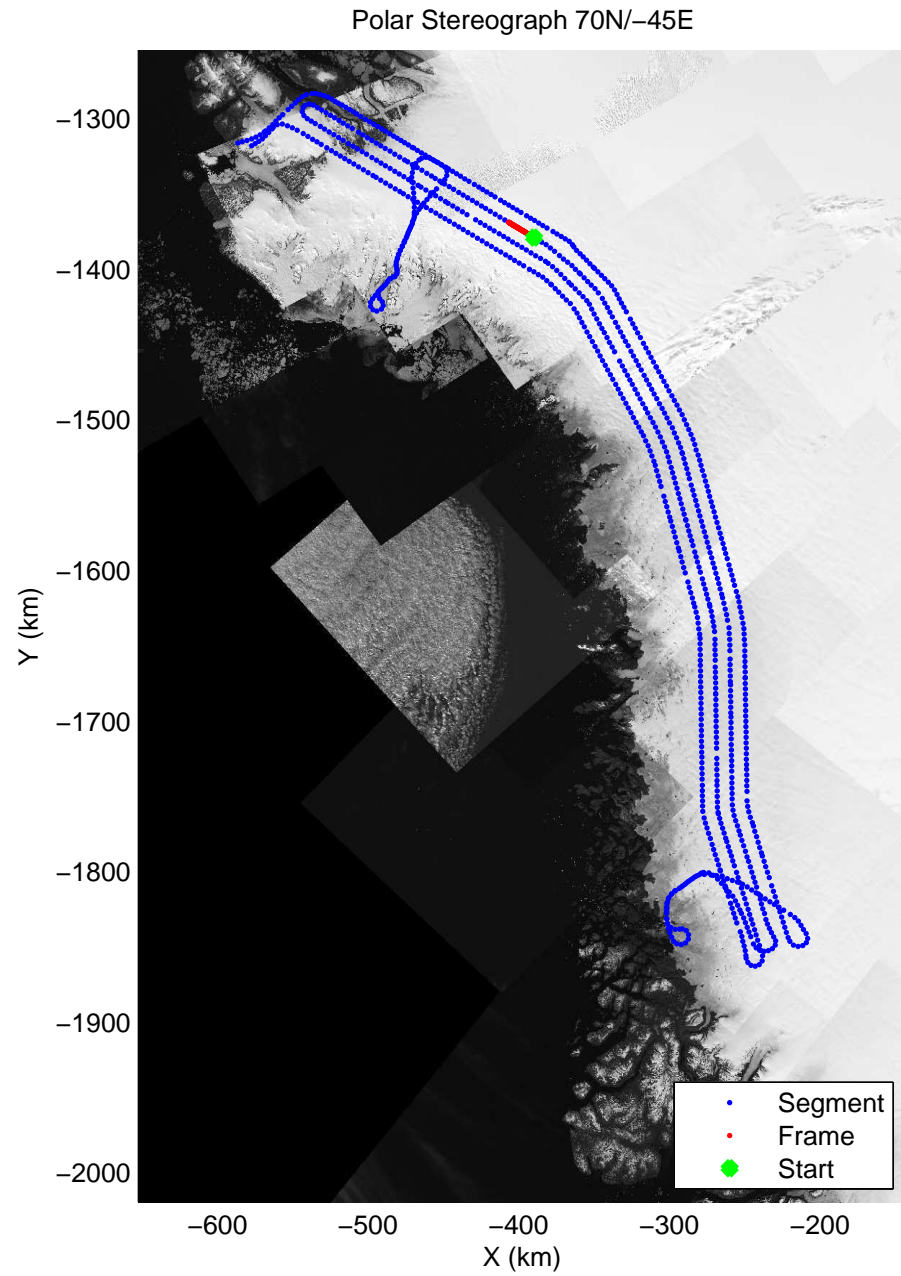
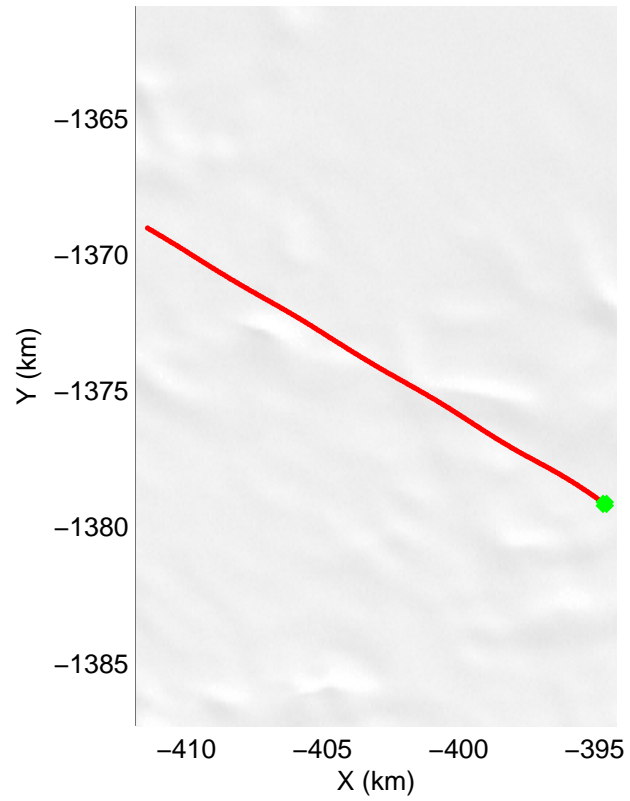
accum 2011_Greenland_P3: "NW Coastal 04" 20110511_01_092: 15:06:40.0 to 15:09:07.0 GPS






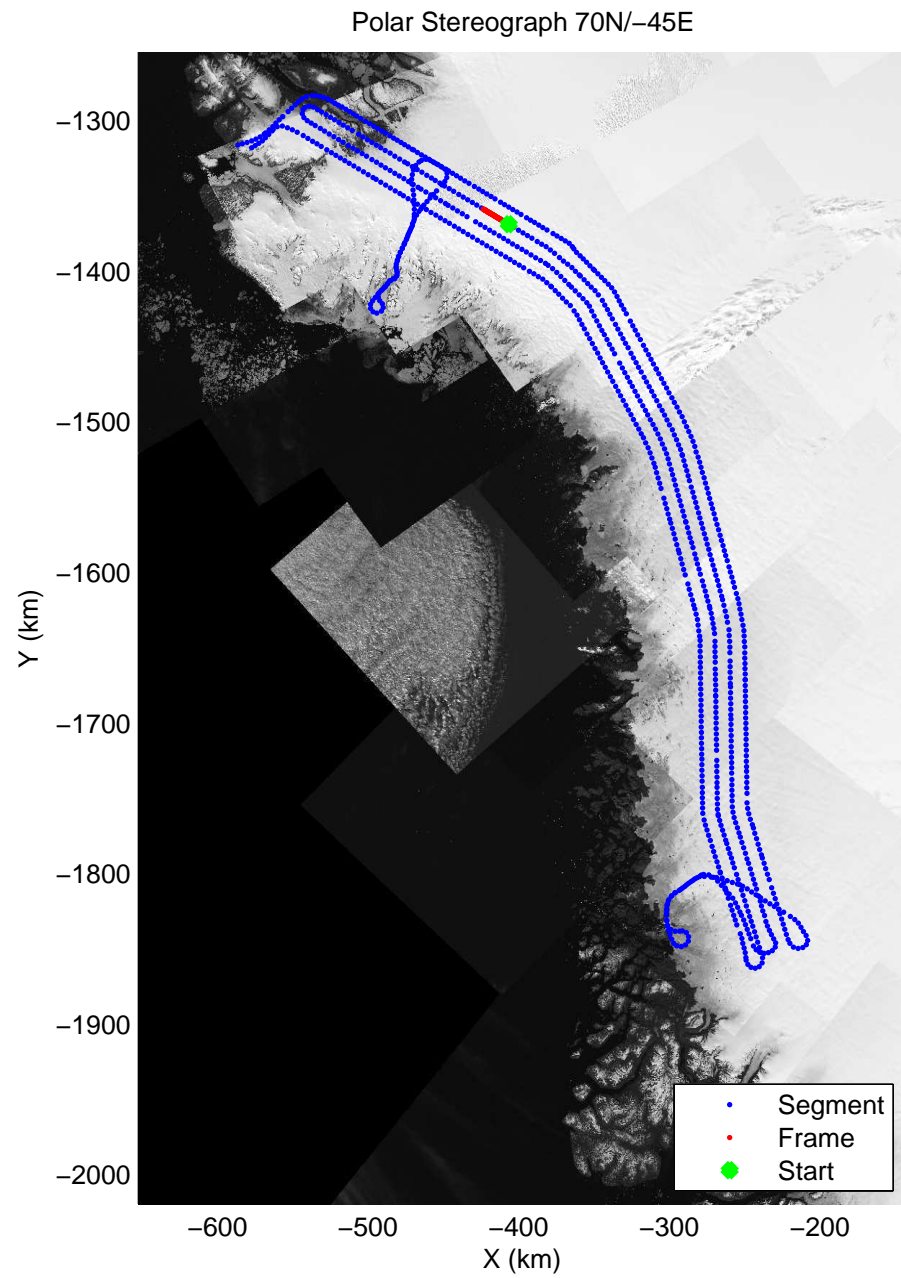
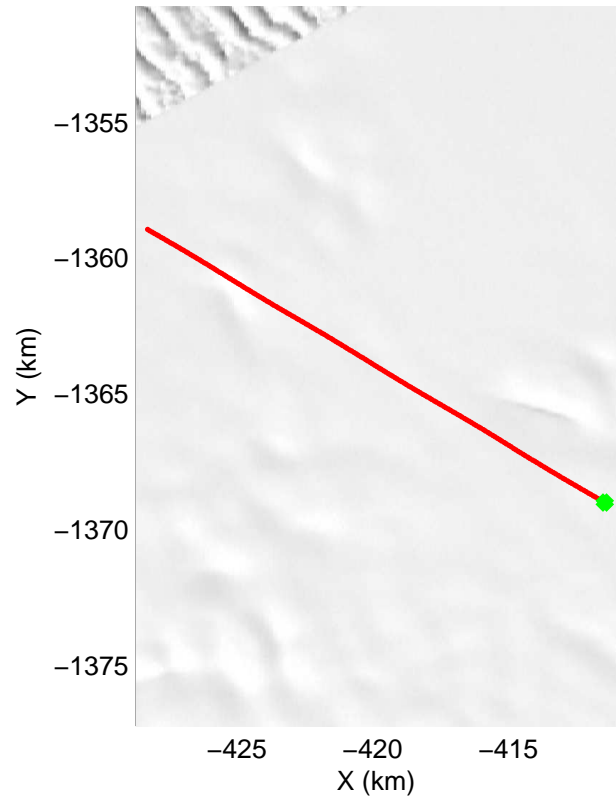
accum 2011_Greenland_P3: "NW Coastal 04" 20110511_01_093: 15:09:07.2 to 15:11:34.2 GPS






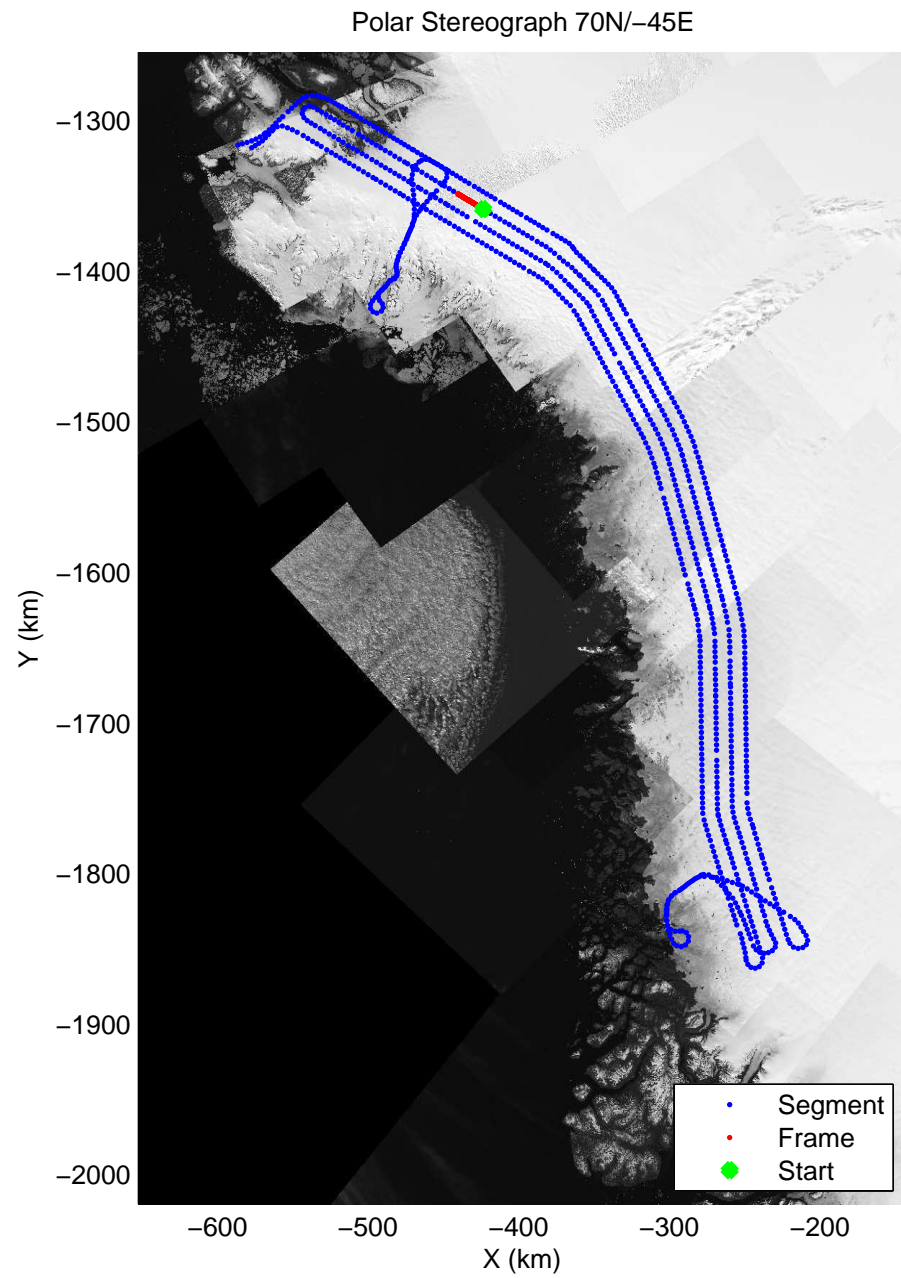
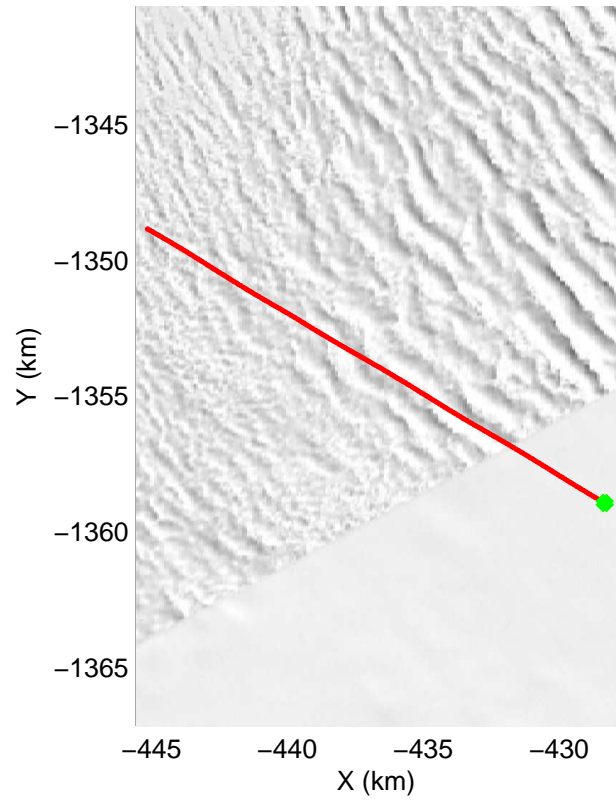
accum 2011_Greenland_P3: "NW Coastal 04" 20110511_01_094: 15:11:34.4 to 15:14:00.2 GPS






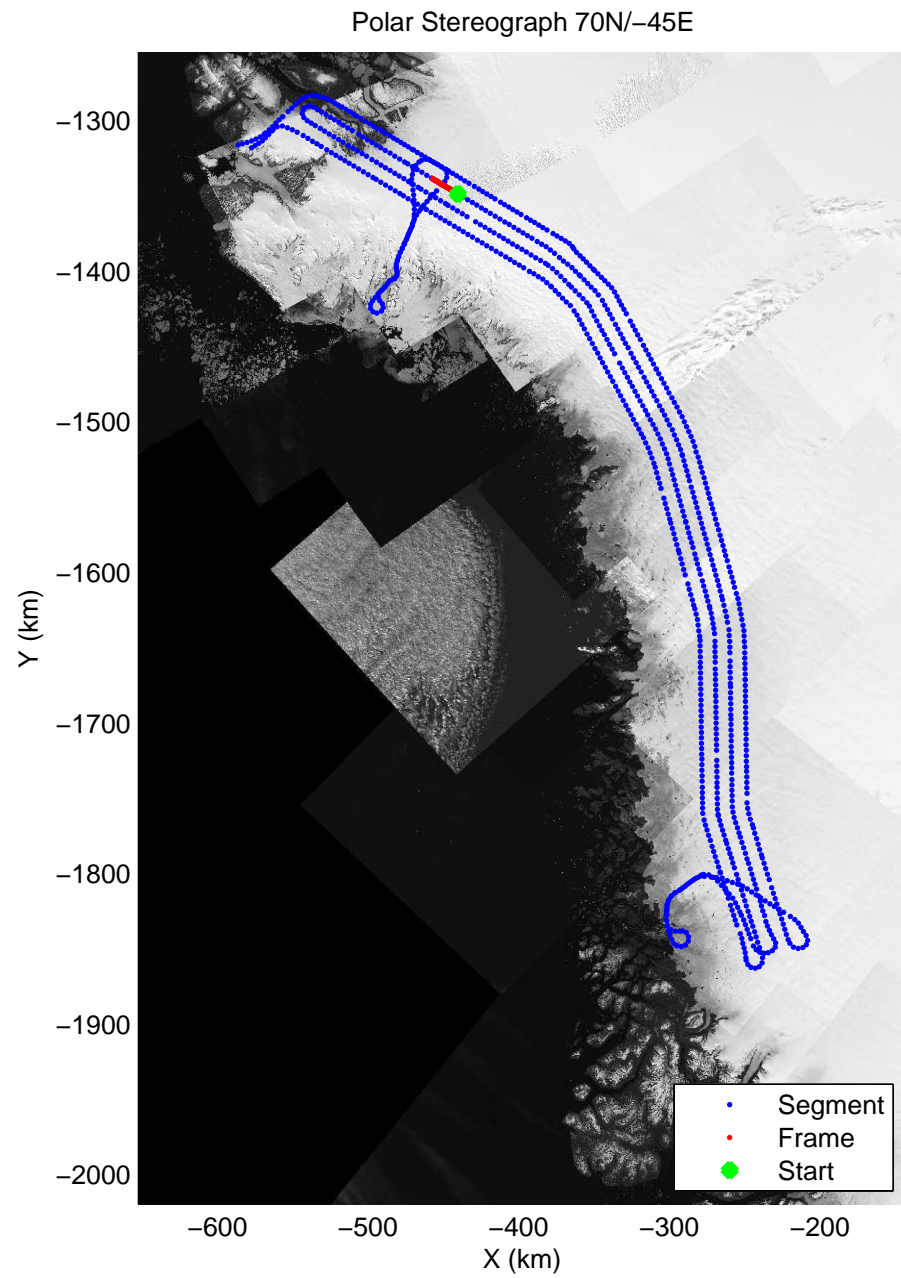
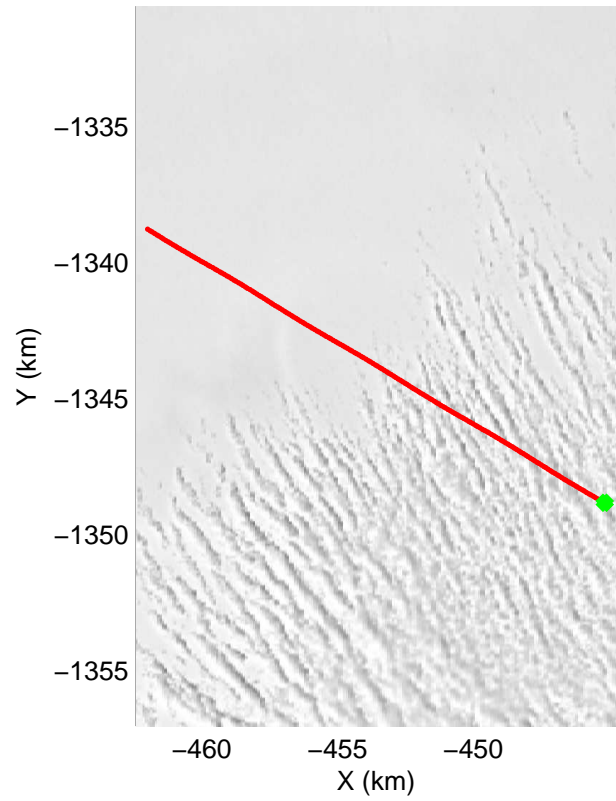
accum 2011_Greenland_P3: "NW Coastal 04" 20110511_01_095: 15:14:00.4 to 15:16:19.7 GPS






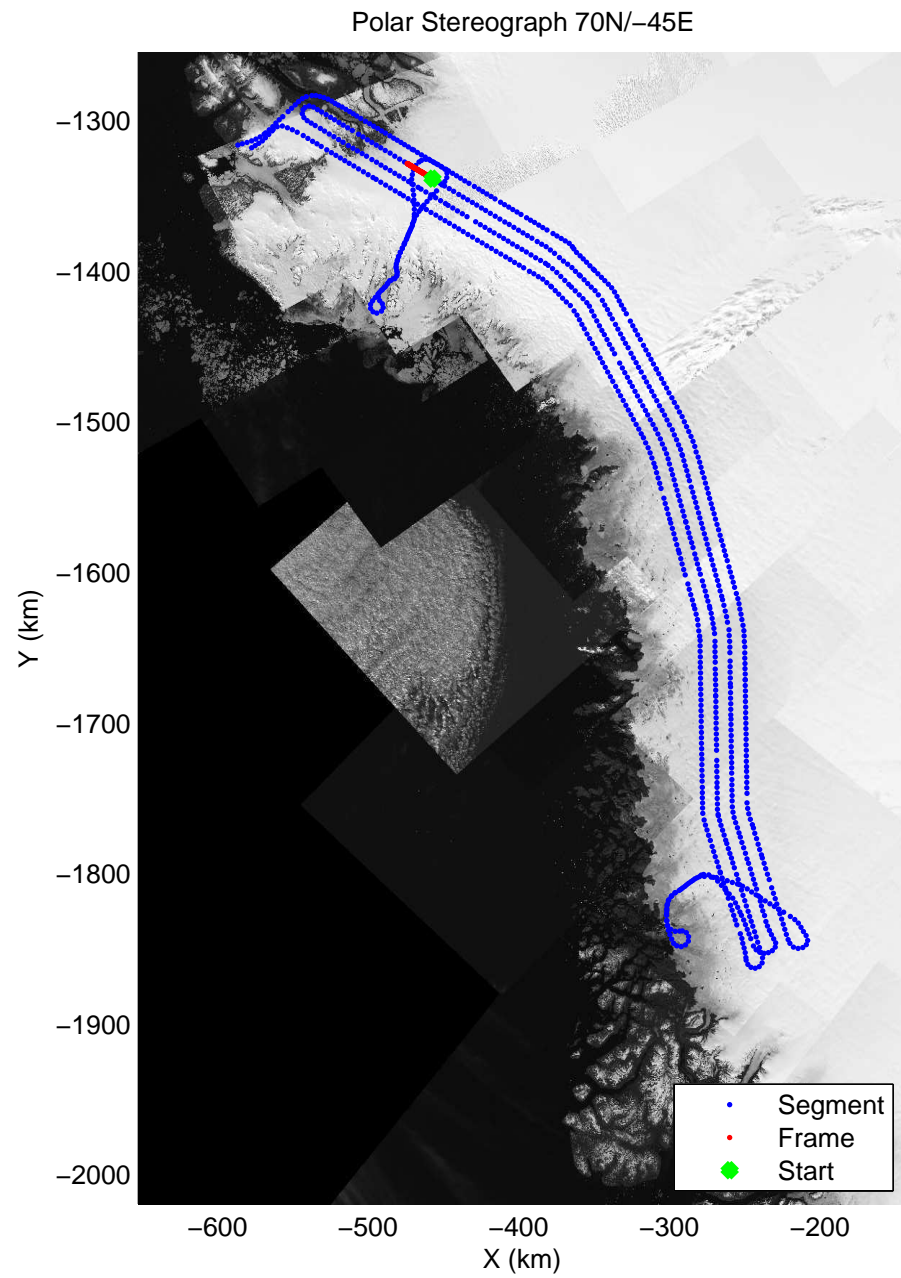
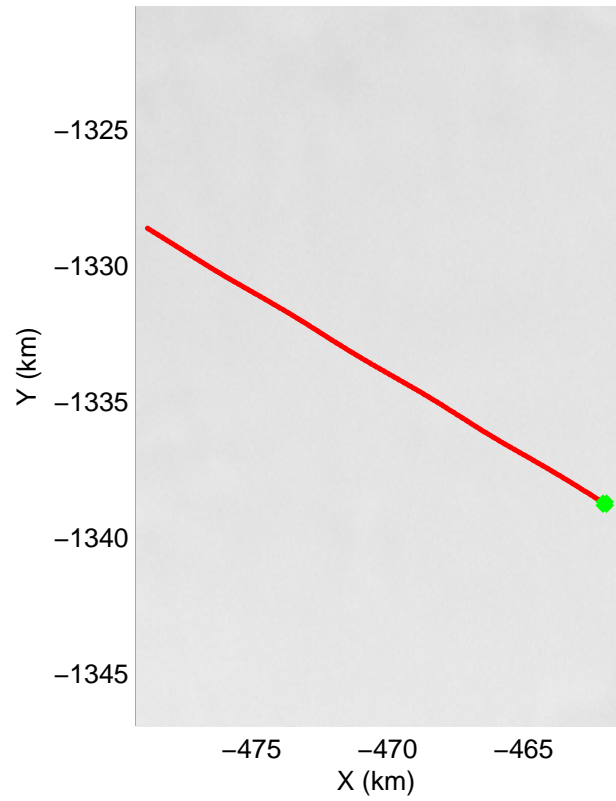
accum 2011_Greenland_P3: "NW Coastal 04" 20110511_01_096: 15:16:19.9 to 15:18:46.6 GPS






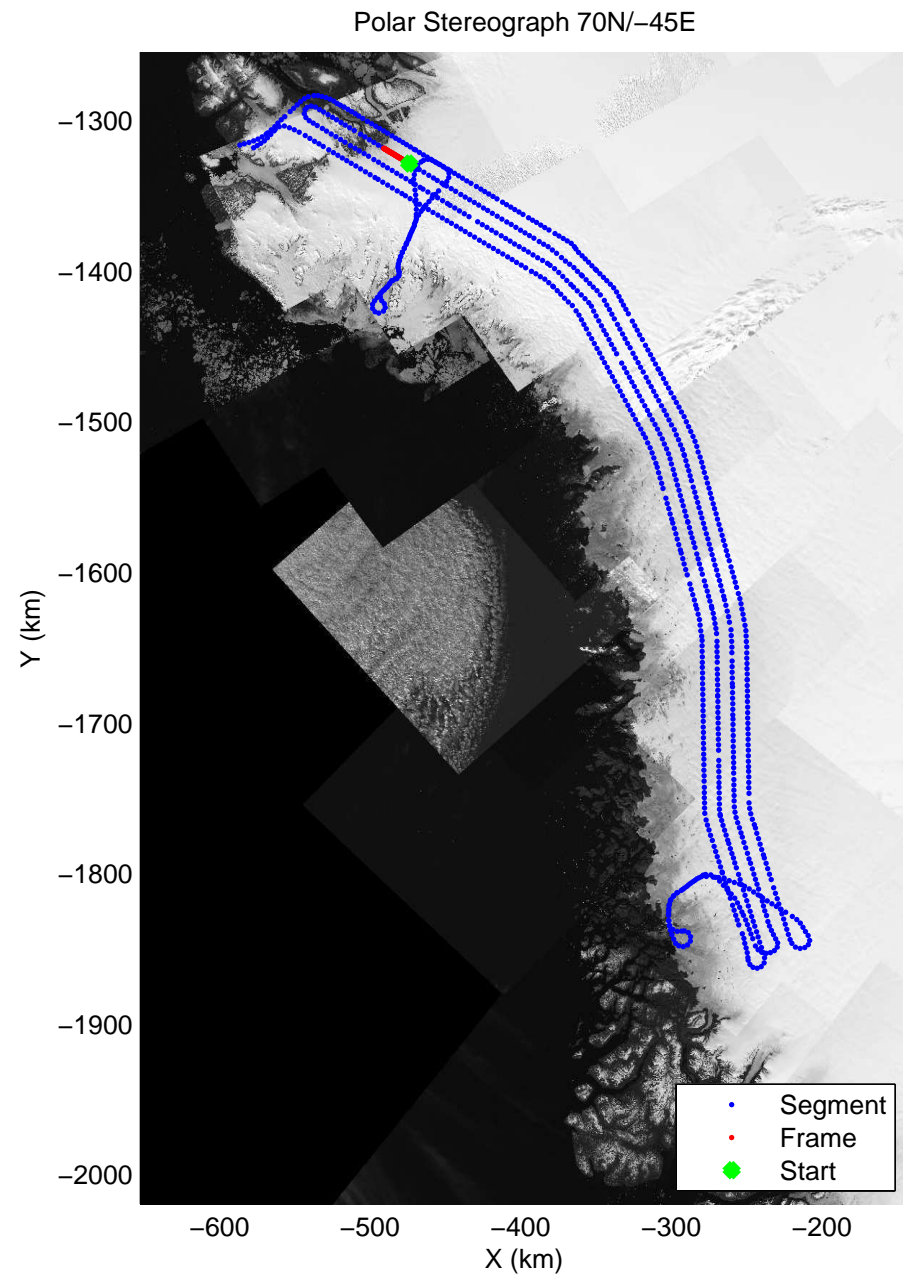

accum 2011_Greenland_P3: "NW Coastal 04" 20110511_01_097: 15:18:46.7 to 15:21:10.4 GPS






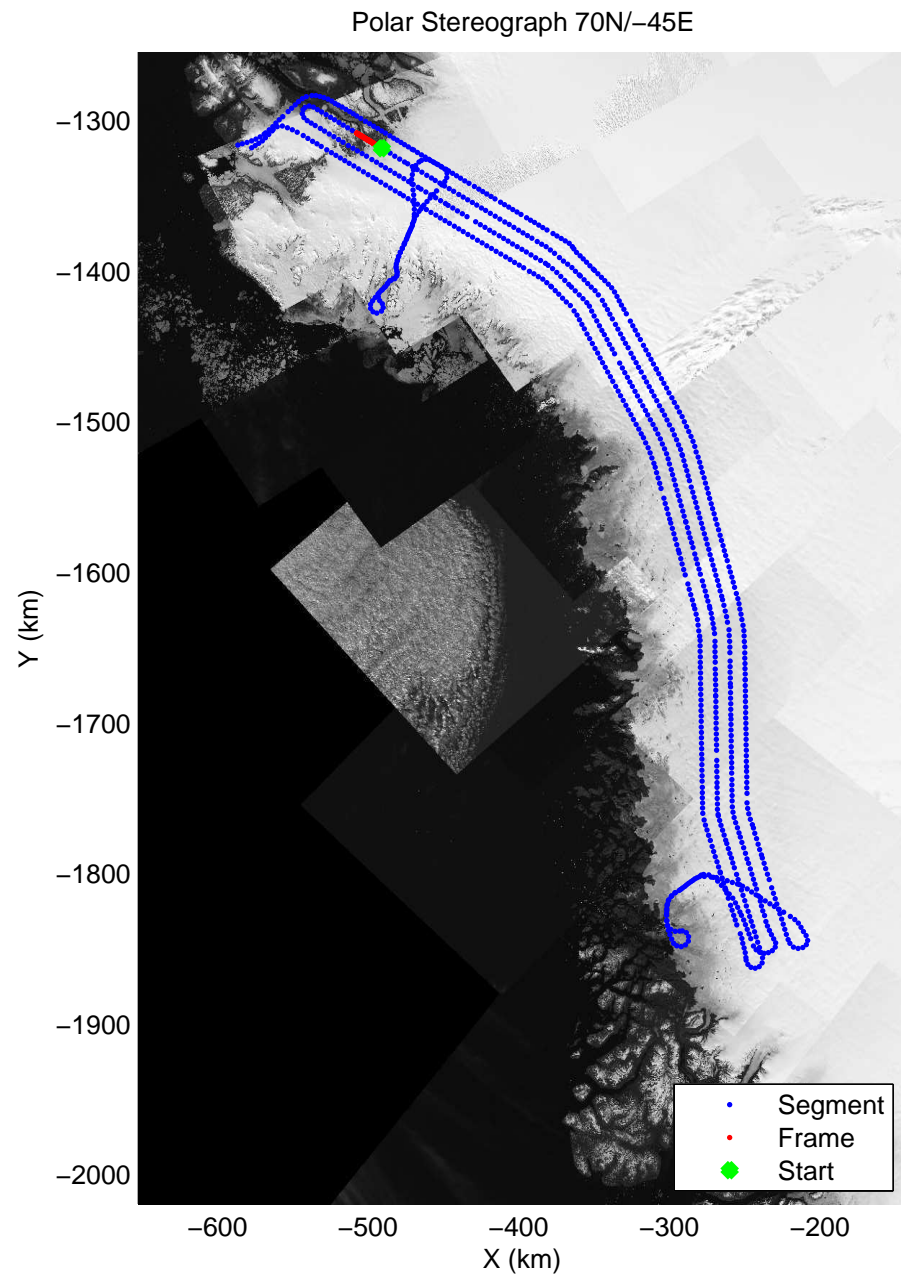

accum 2011_Greenland_P3: "NW Coastal 04" 20110511_01_098: 15:21:10.6 to 15:23:30.1 GPS






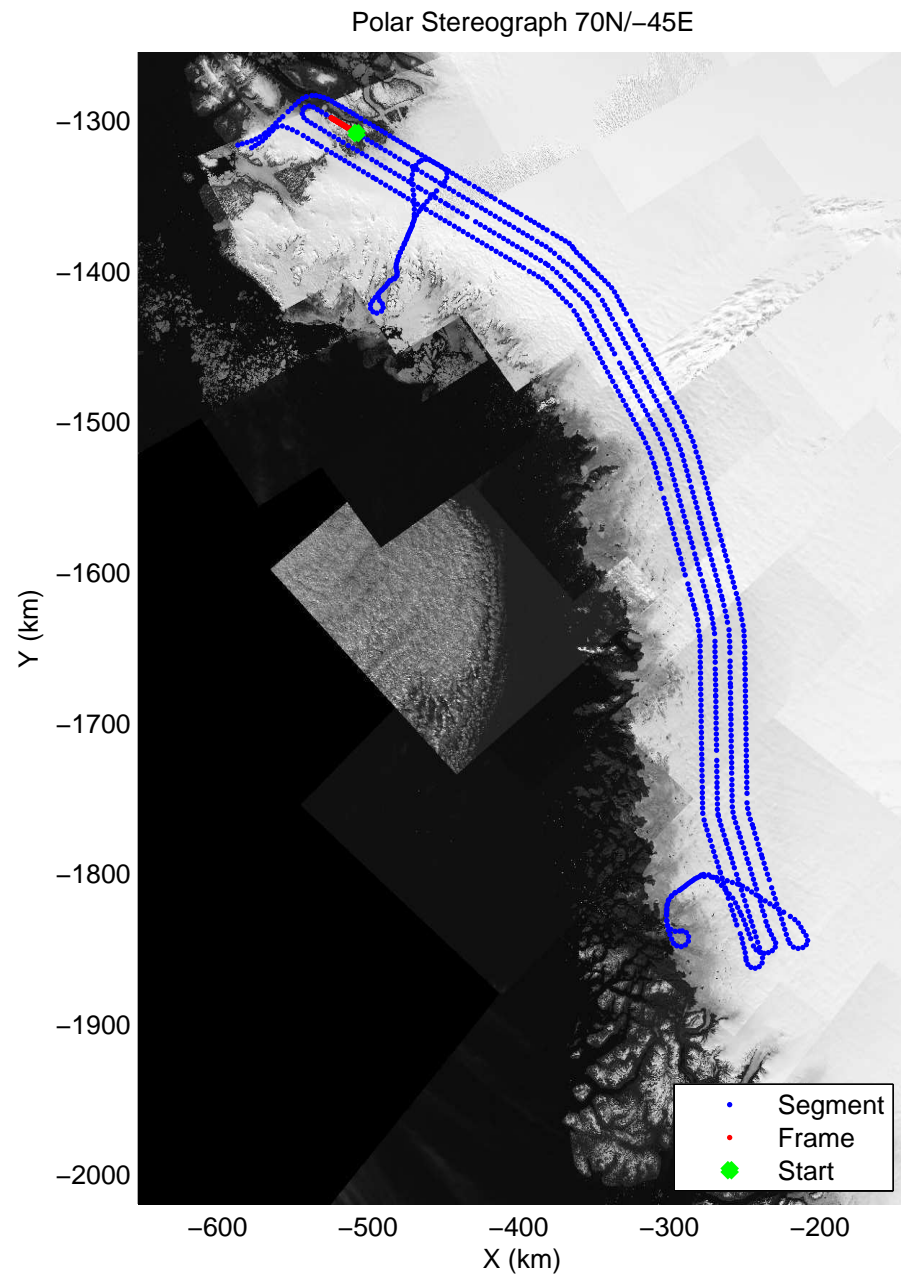
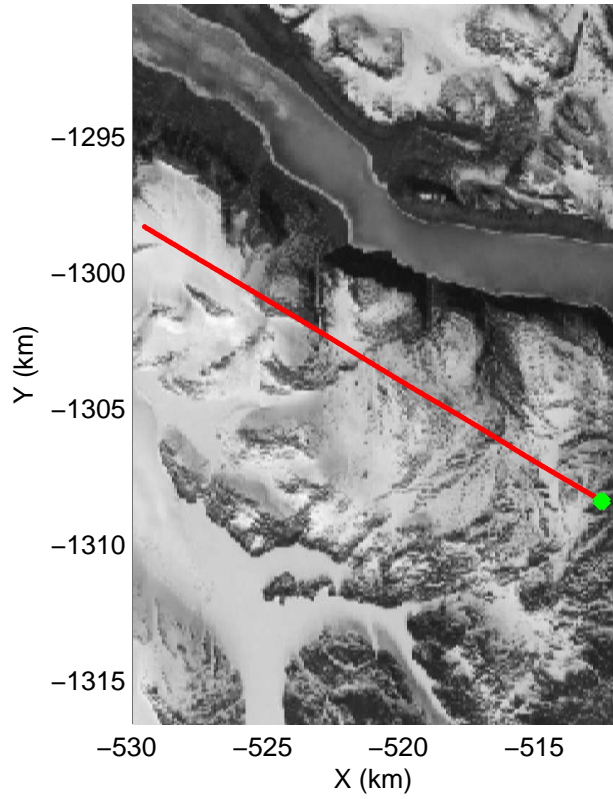
accum 2011_Greenland_P3: "NW Coastal 04" 20110511_01_099: 15:23:30.2 to 15:25:48.5 GPS






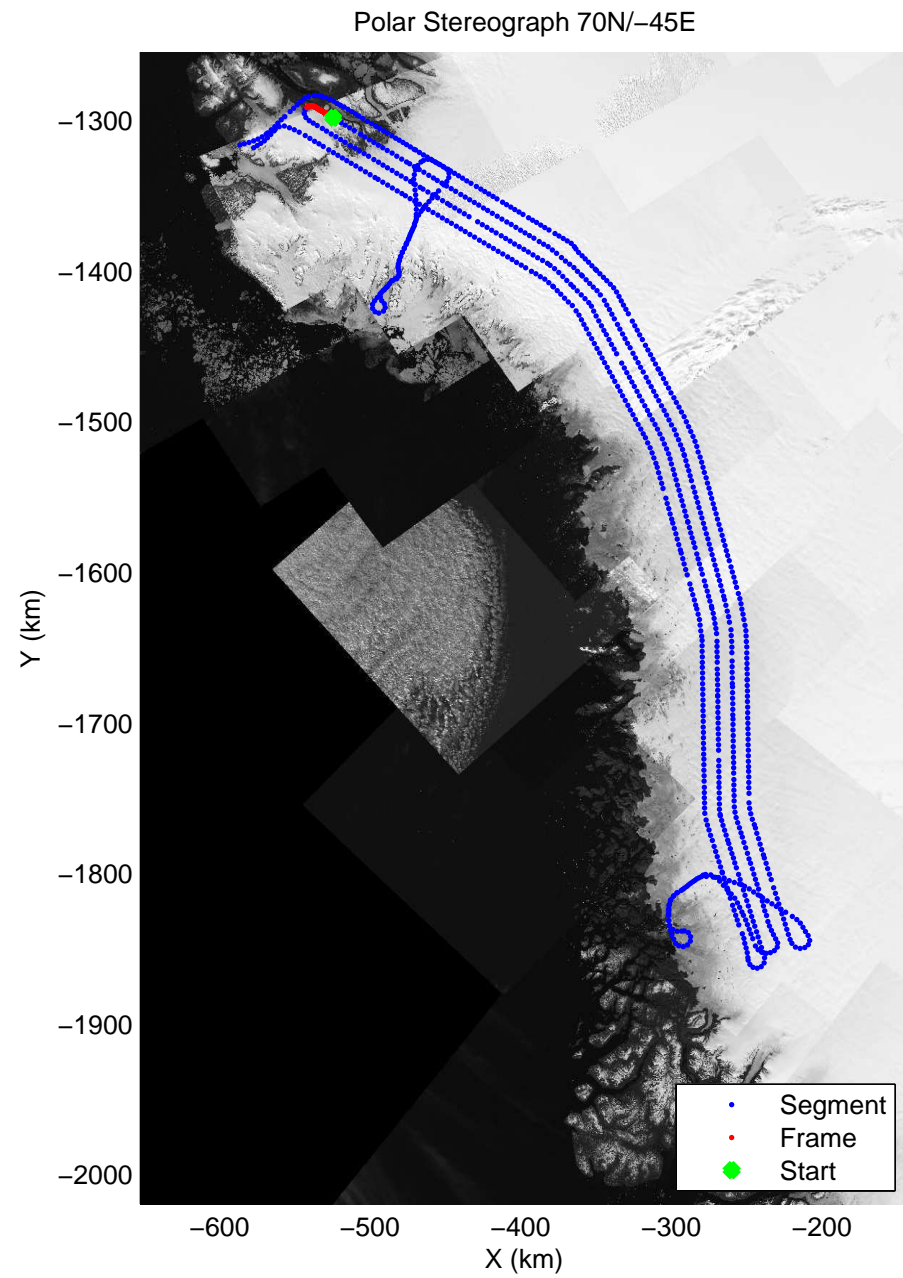
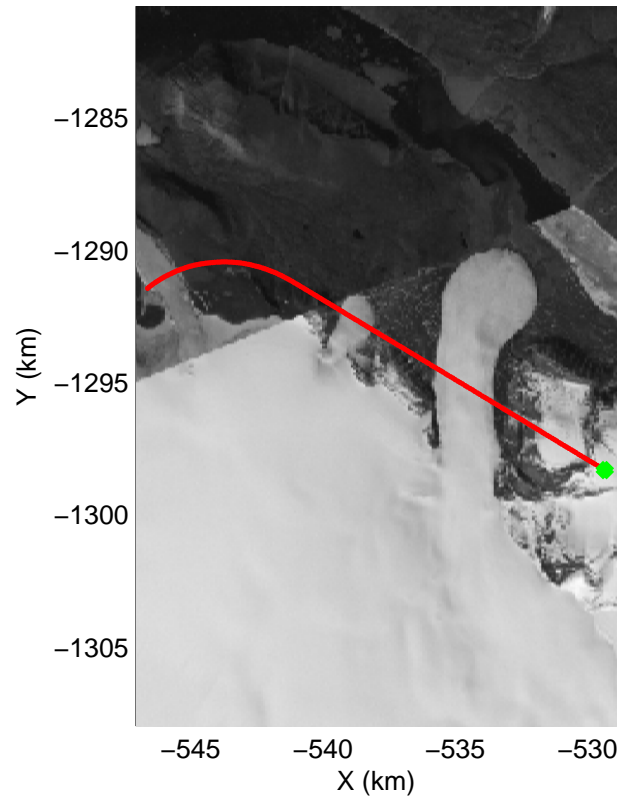
accum 2011_Greenland_P3: "NW Coastal 04" 20110511_01_100: 15:25:48.7 to 15:28:17.7 GPS






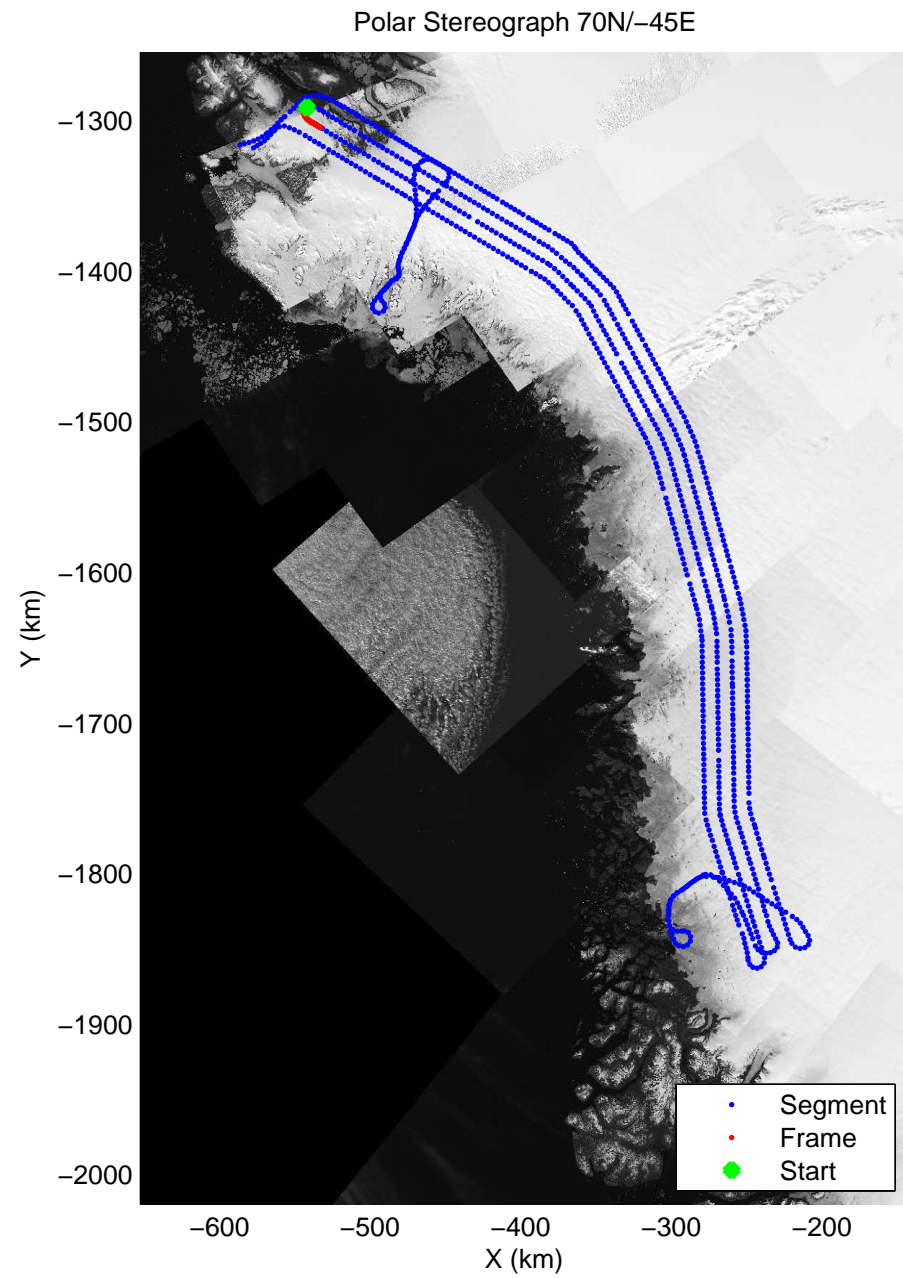
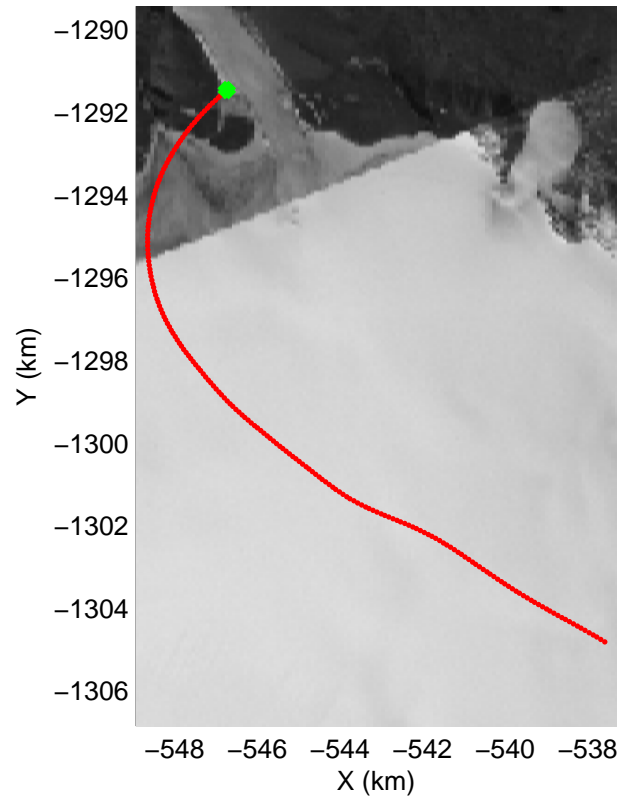
accum 2011_Greenland_P3: "NW Coastal 04" 20110511_01_101: 15:28:17.9 to 15:30:47.3 GPS






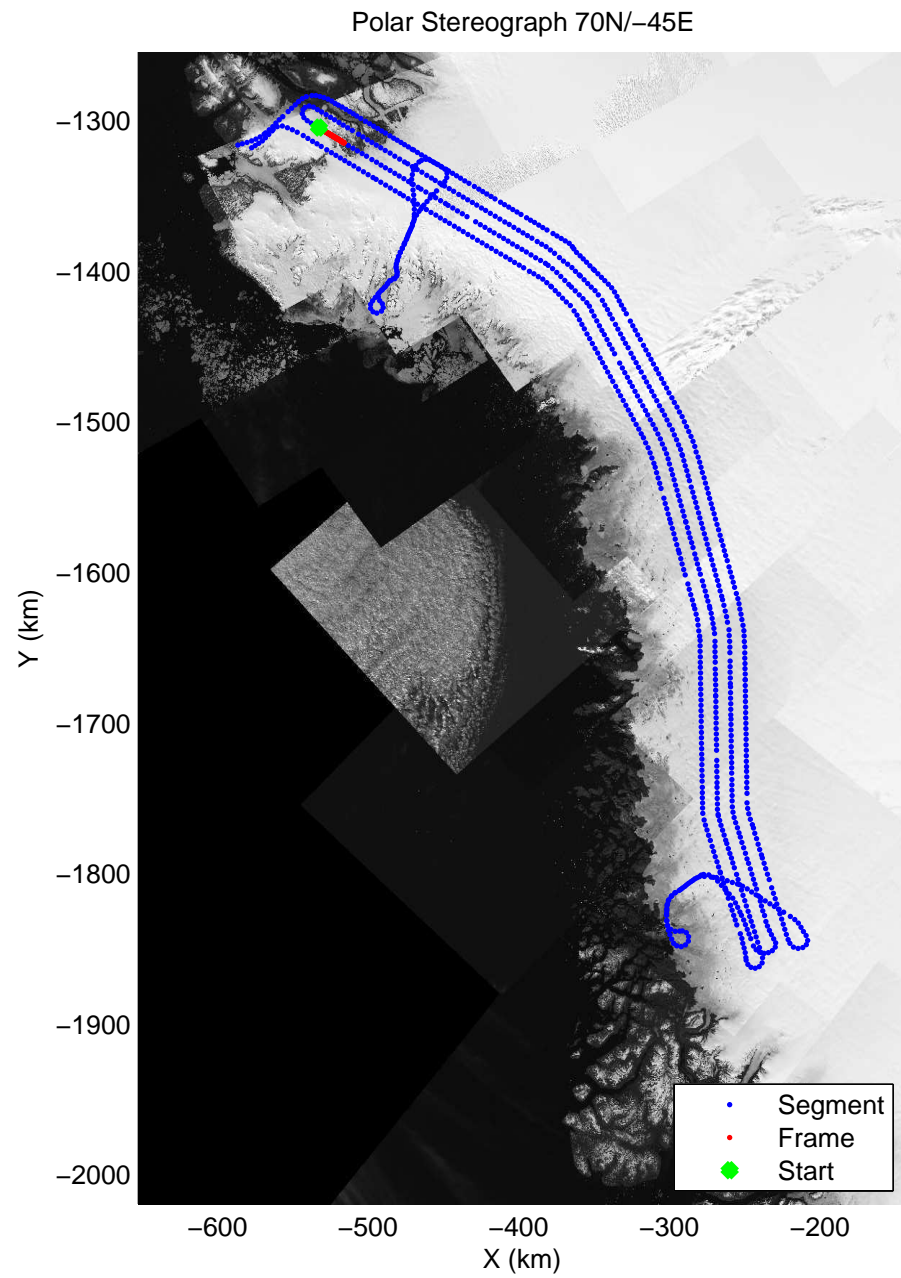
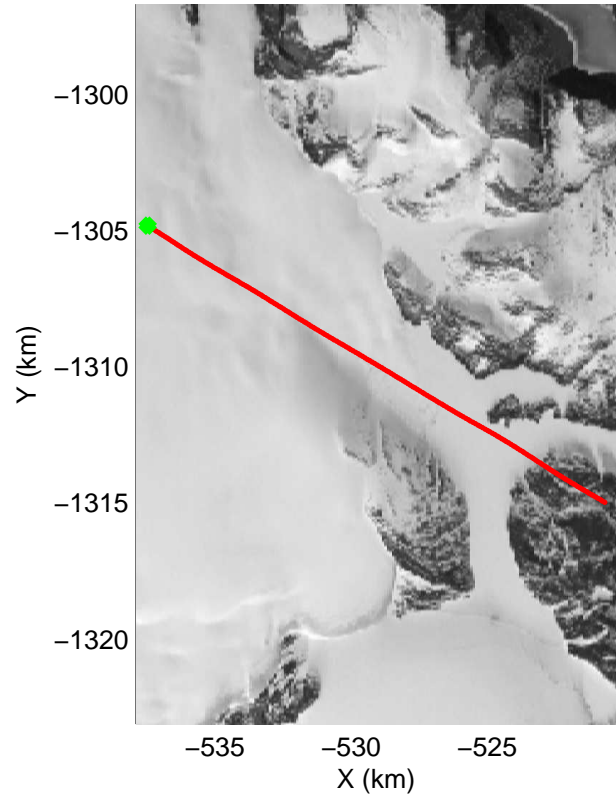
accum 2011_Greenland_P3: "NW Coastal 04" 20110511_01_102: 15:30:47.5 to 15:33:30.1 GPS






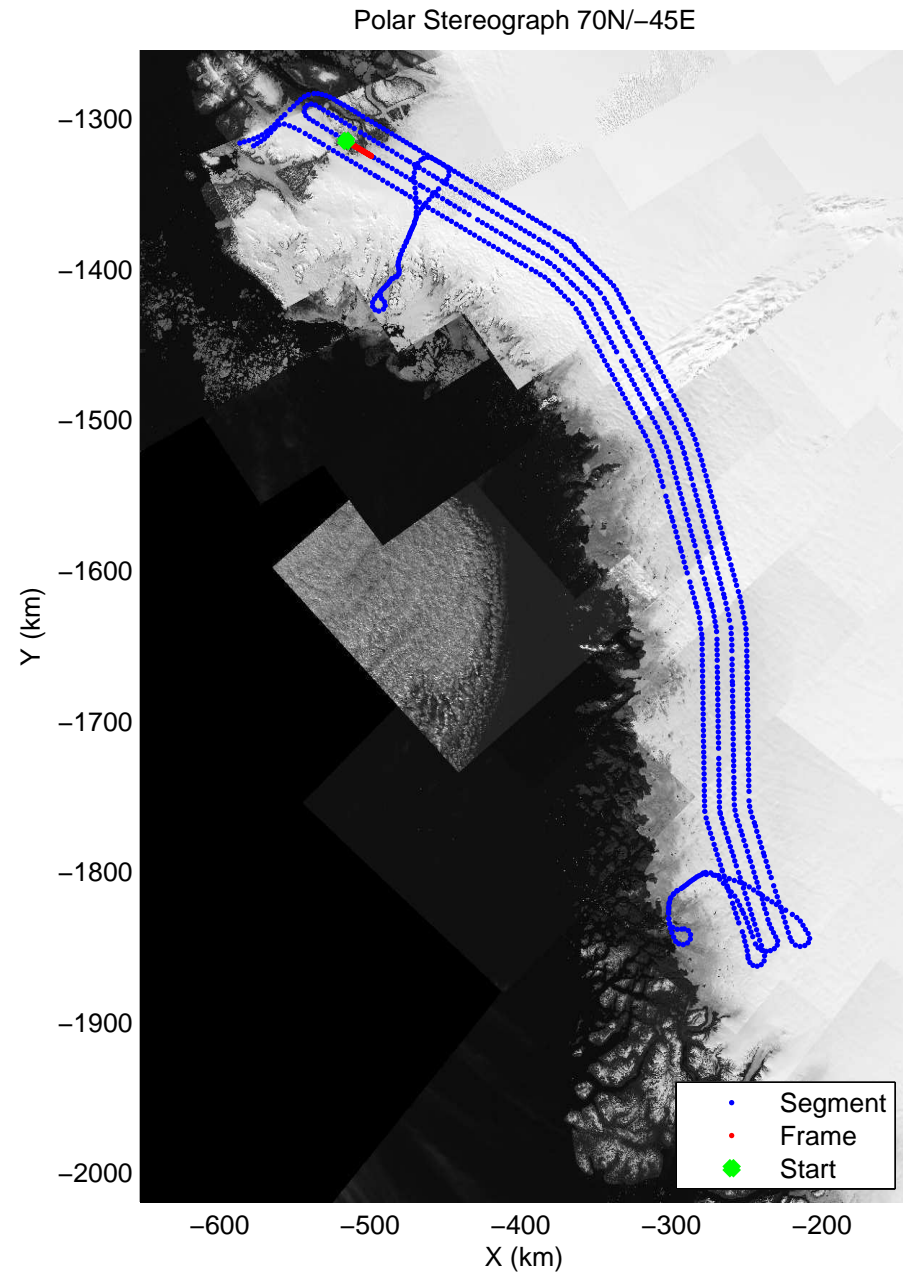
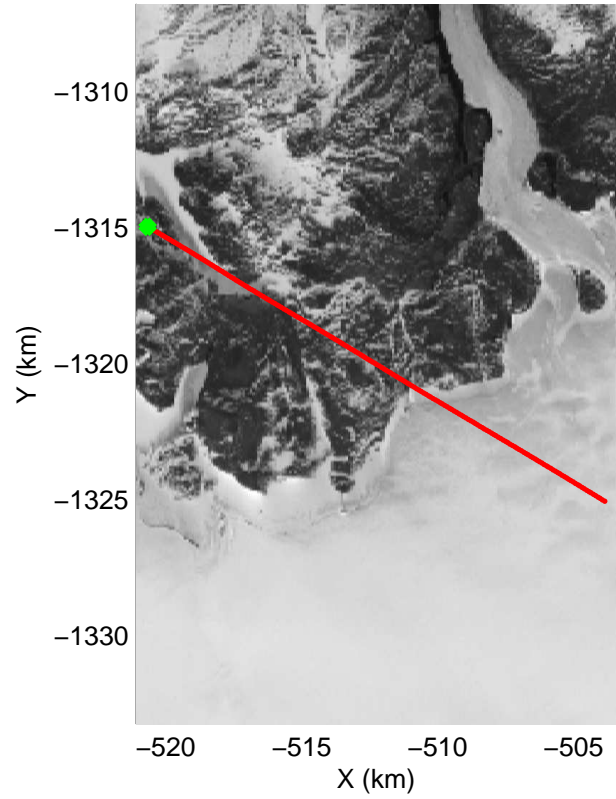
accum 2011_Greenland_P3: "NW Coastal 04" 20110511_01_103: 15:33:30.2 to 15:36:22.3 GPS






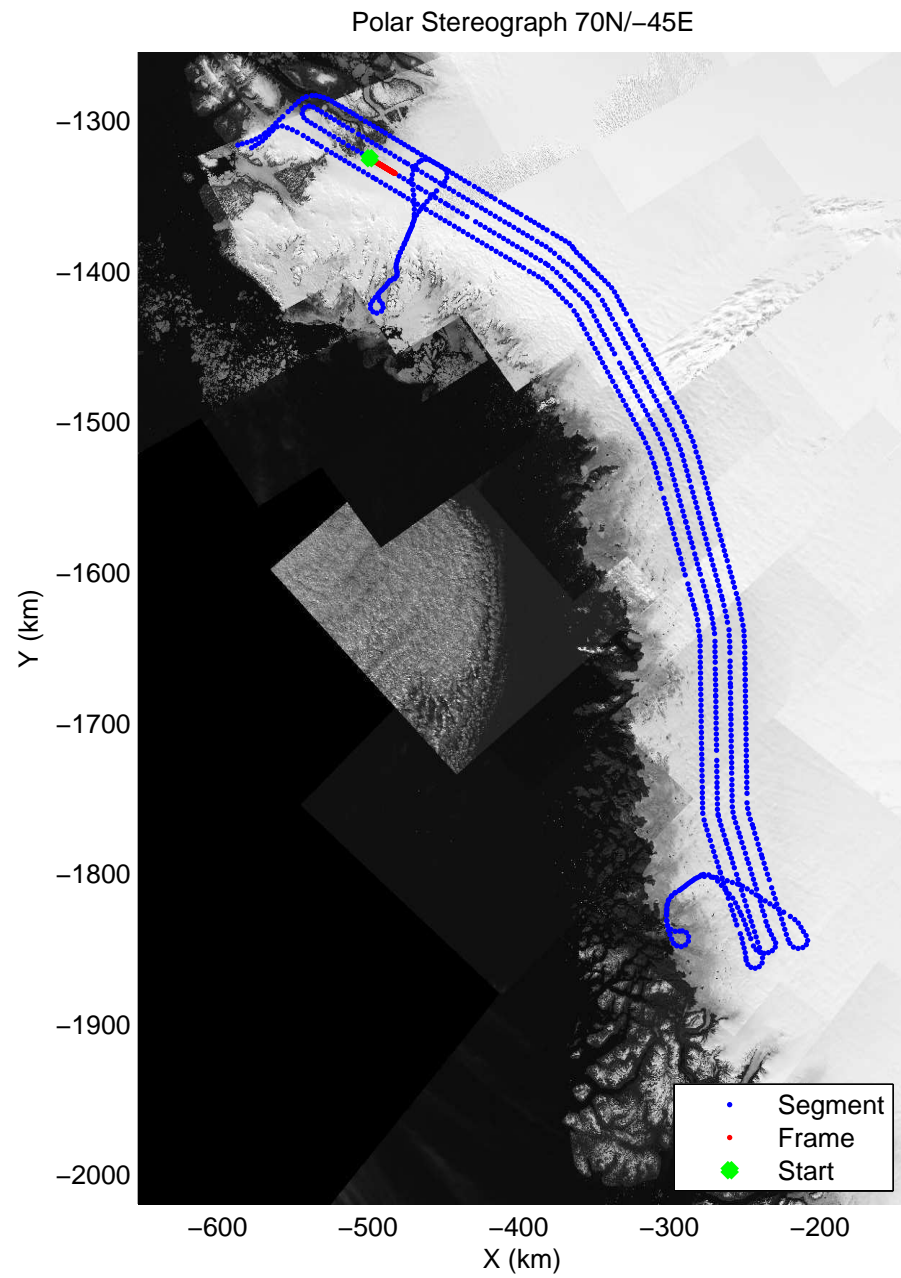
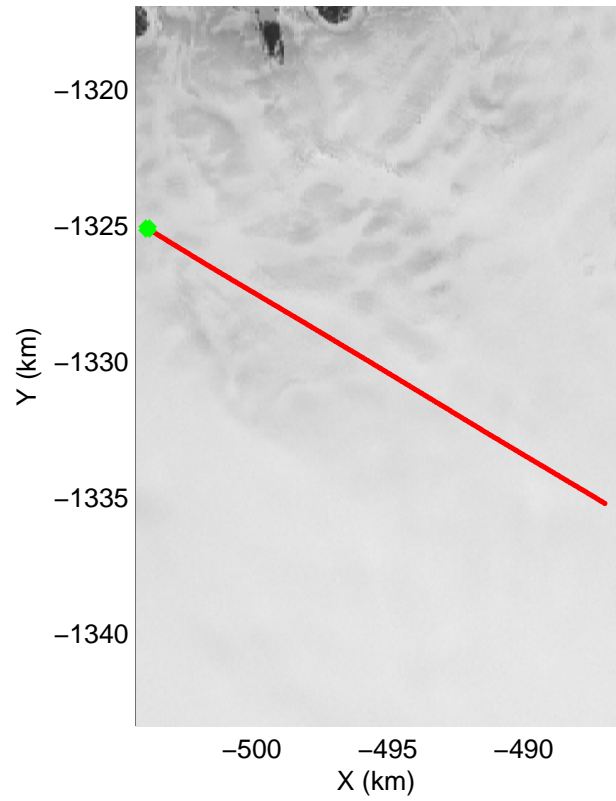
accum 2011_Greenland_P3: "NW Coastal 04" 20110511_01_104: 15:36:22.5 to 15:38:48.7 GPS






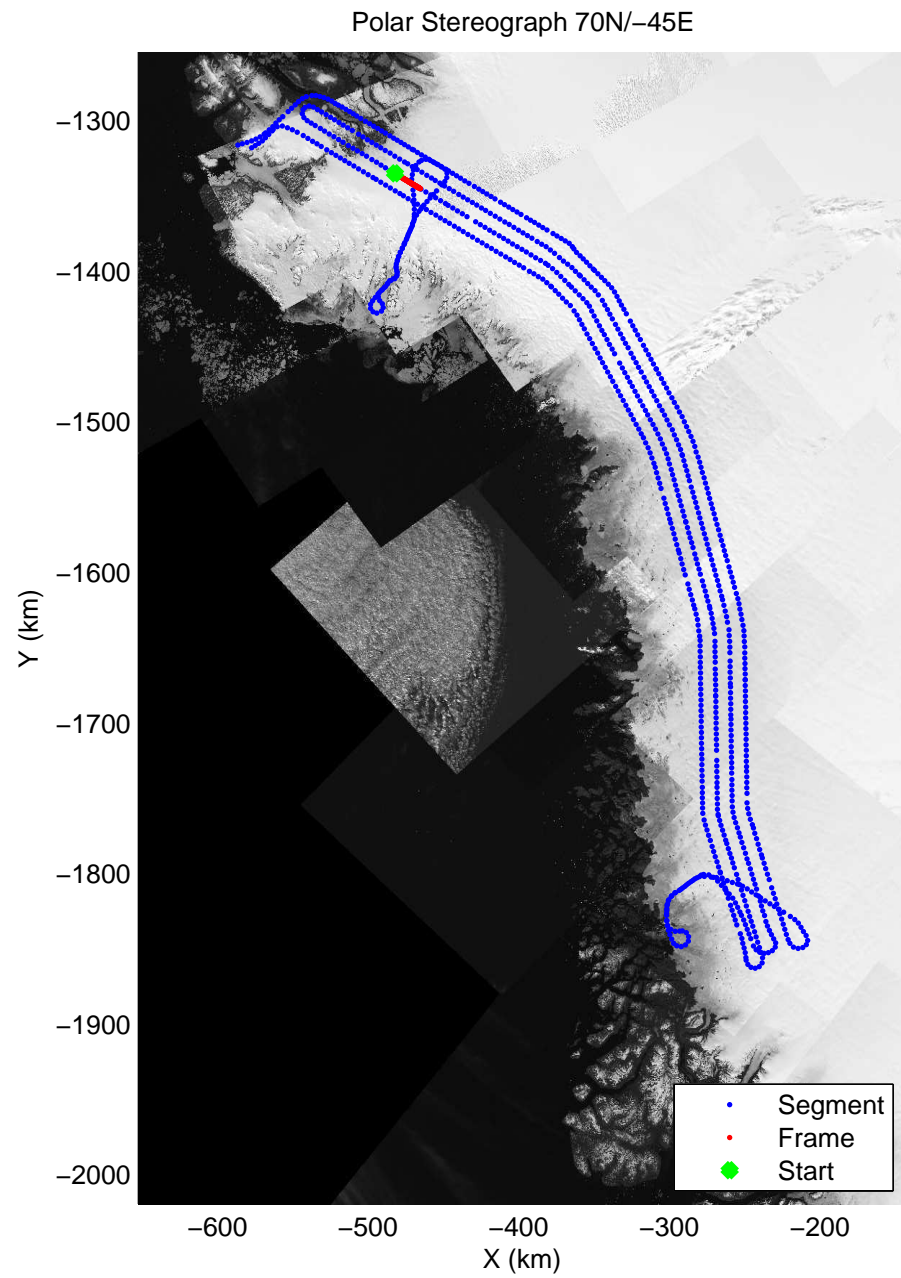
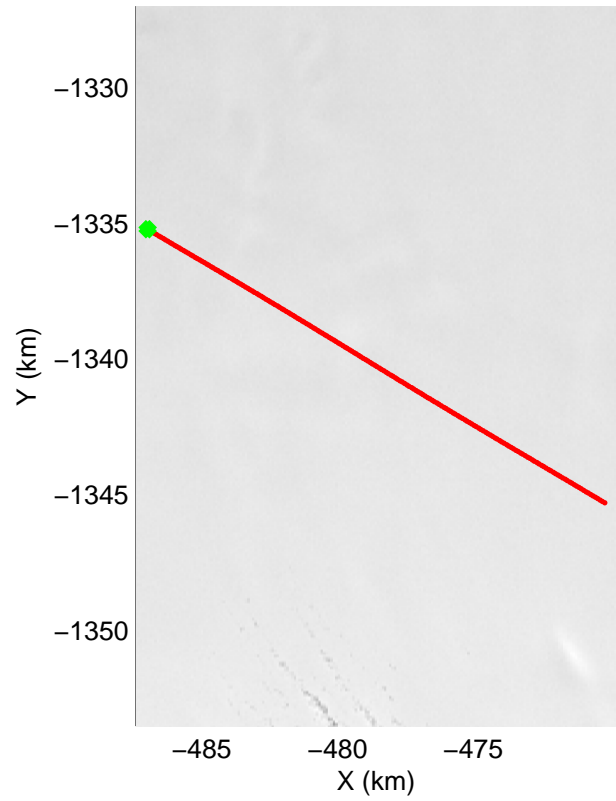
accum 2011_Greenland_P3: "NW Coastal 04" 20110511_01_105: 15:38:48.8 to 15:41:16.2 GPS






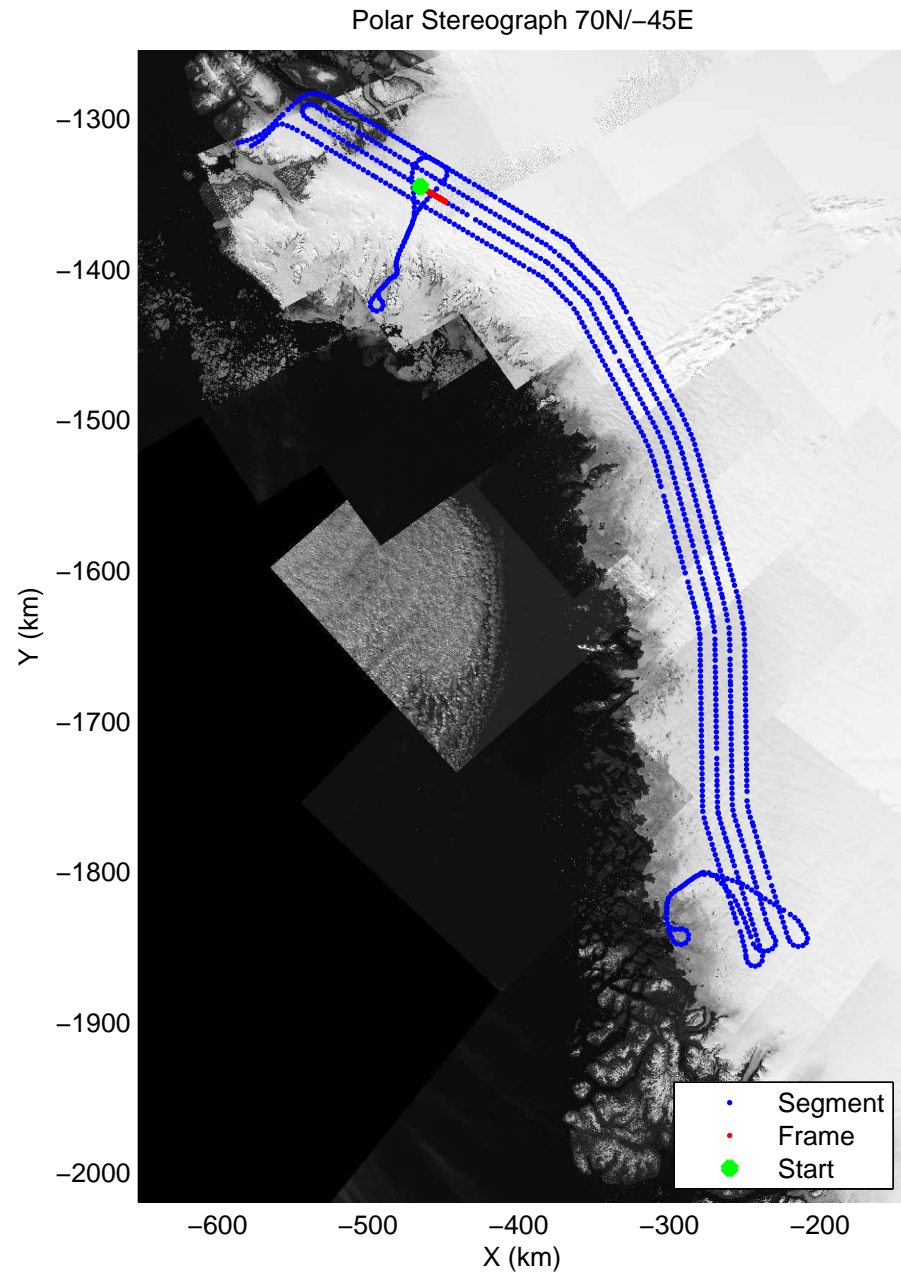
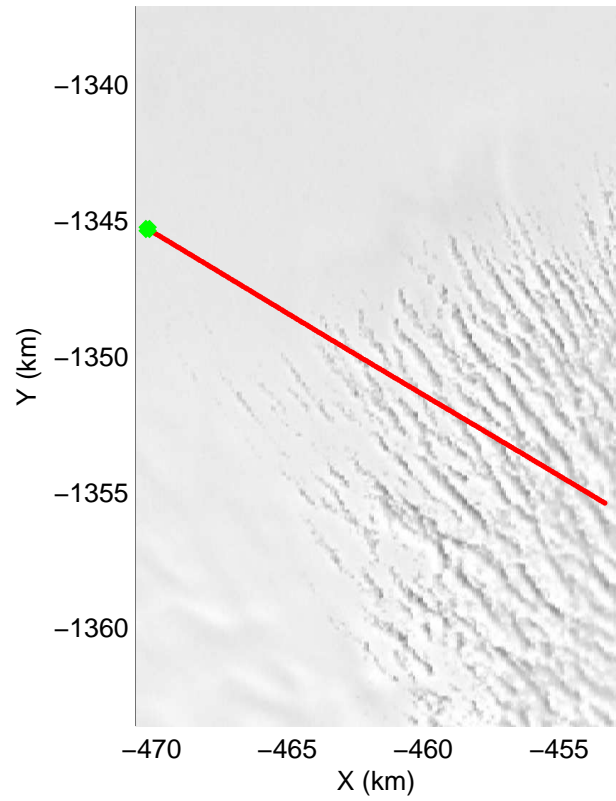
accum 2011_Greenland_P3: "NW Coastal 04" 20110511_01_106: 15:41:16.4 to 15:43:42.3 GPS






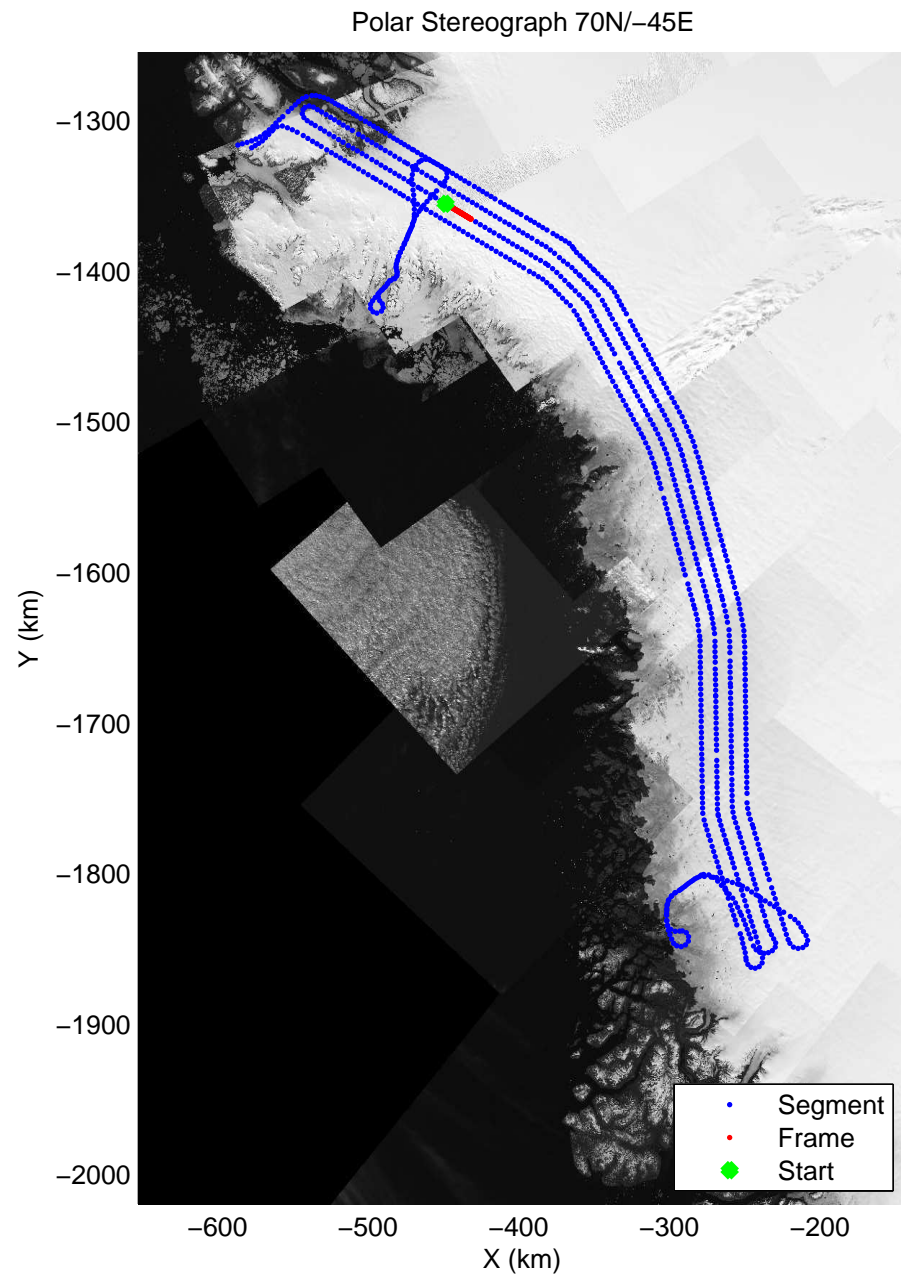
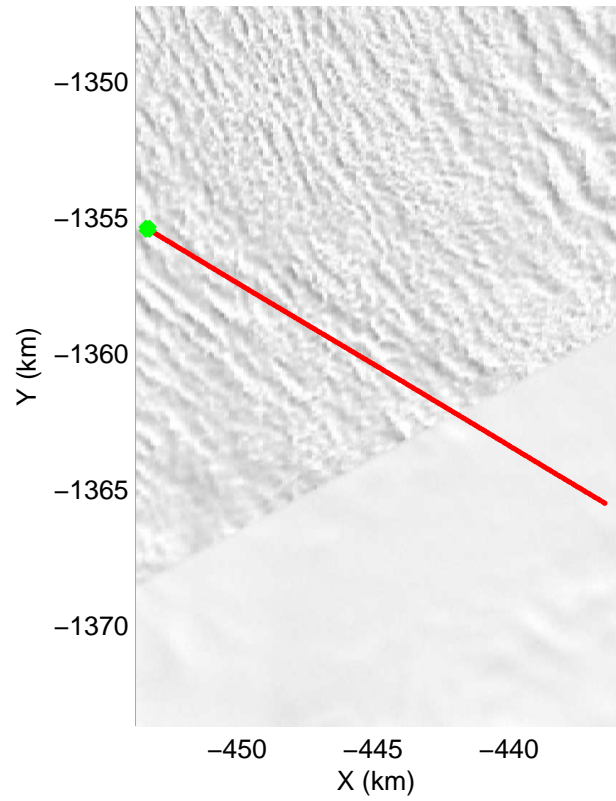
accum 2011_Greenland_P3: "NW Coastal 04" 20110511_01_107: 15:43:42.5 to 15:46:04.1 GPS






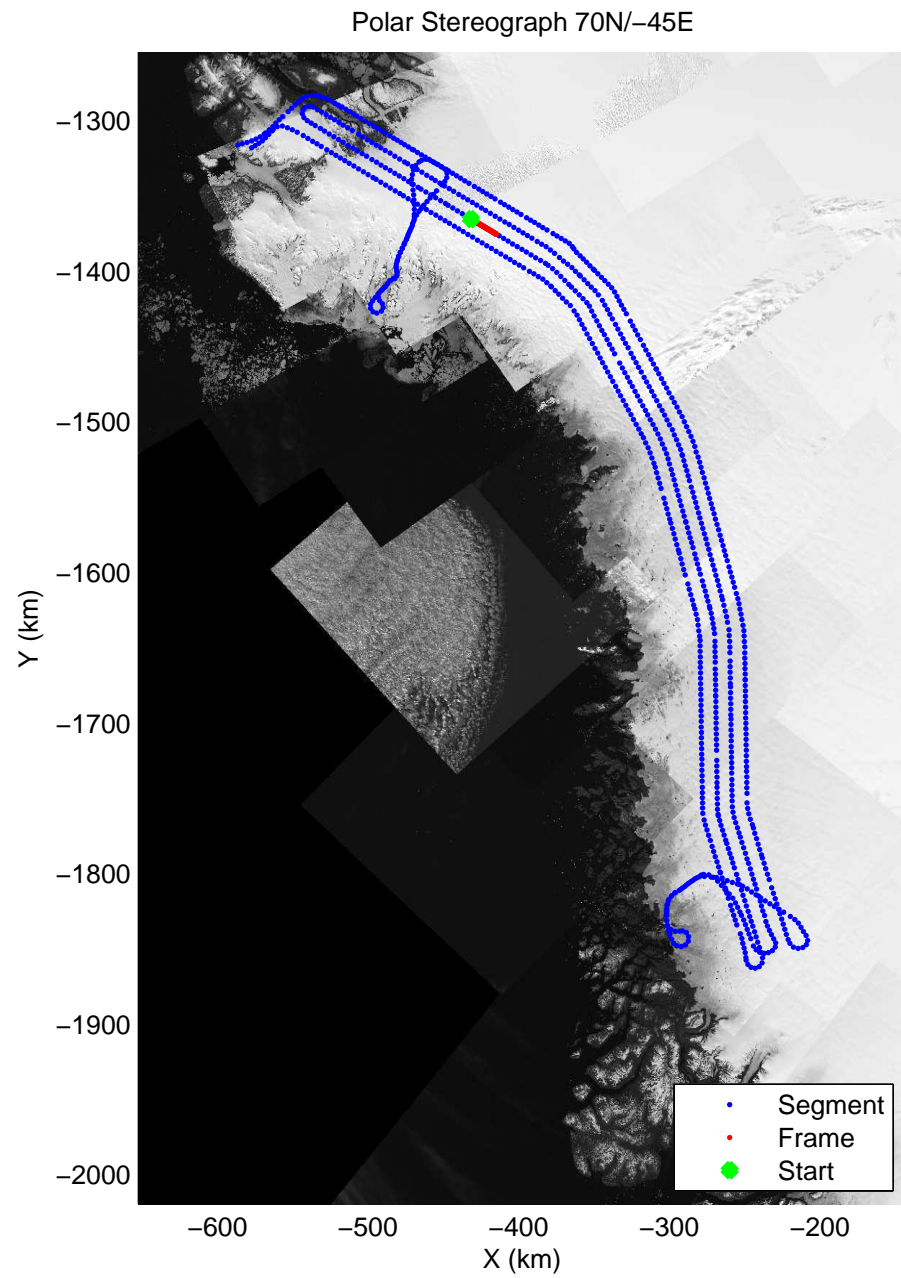
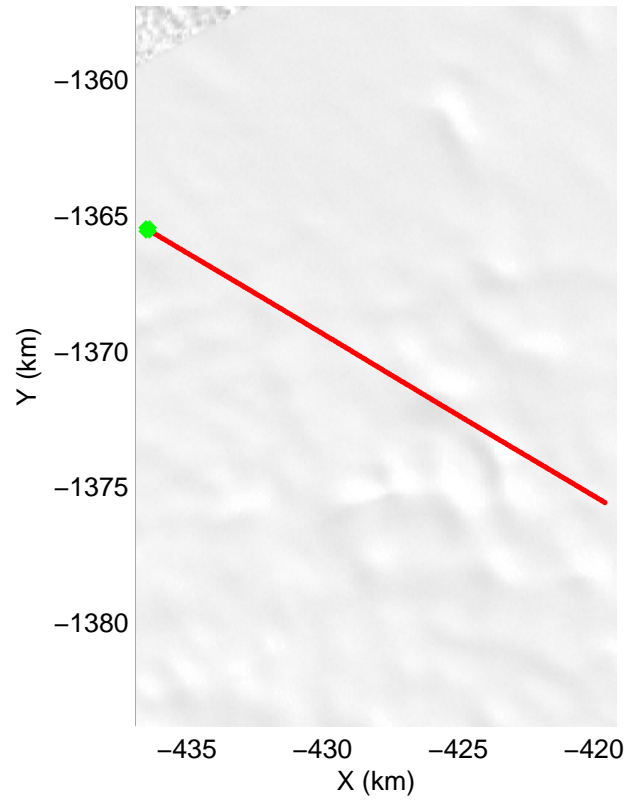
accum 2011_Greenland_P3: "NW Coastal 04" 20110511_01_108: 15:46:04.3 to 15:48:21.0 GPS






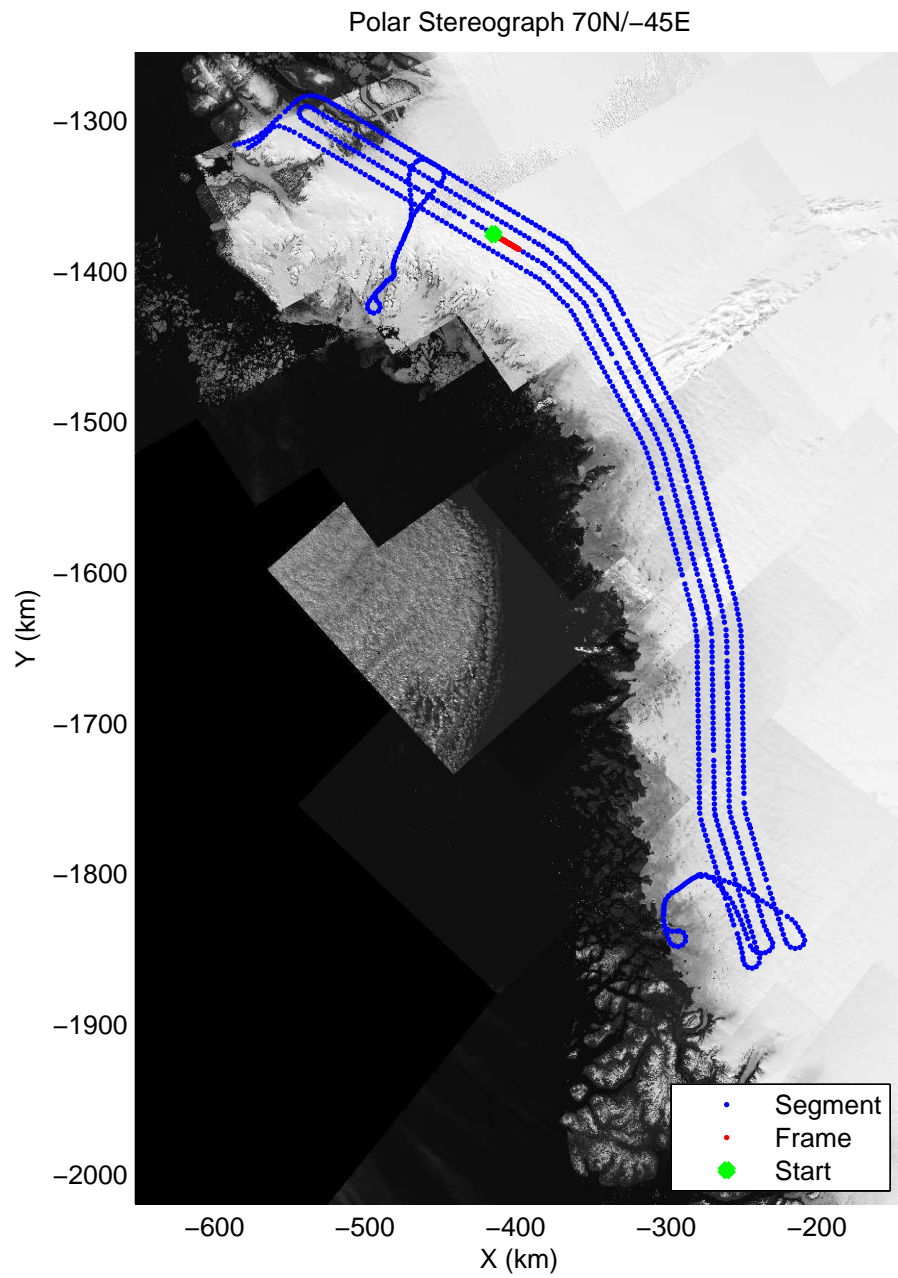
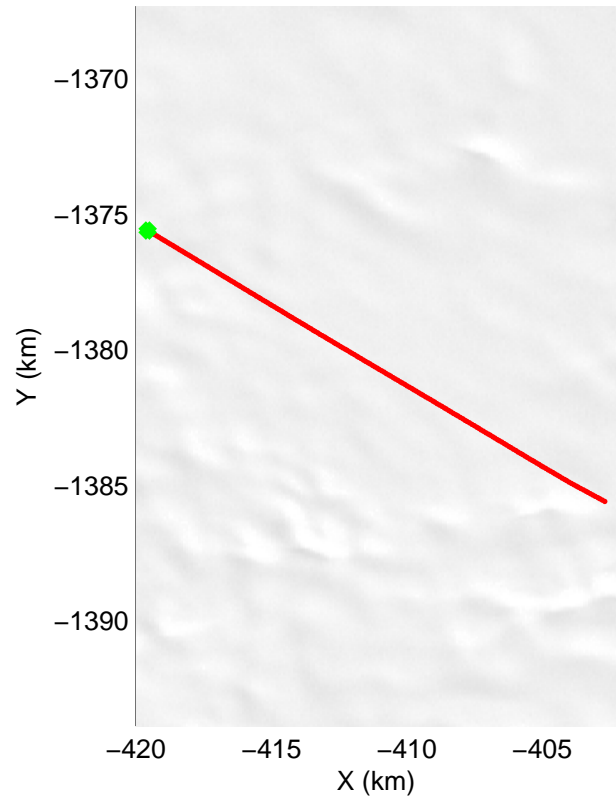
accum 2011_Greenland_P3: "NW Coastal 04" 20110511_01_109: 15:48:21.2 to 15:50:40.2 GPS






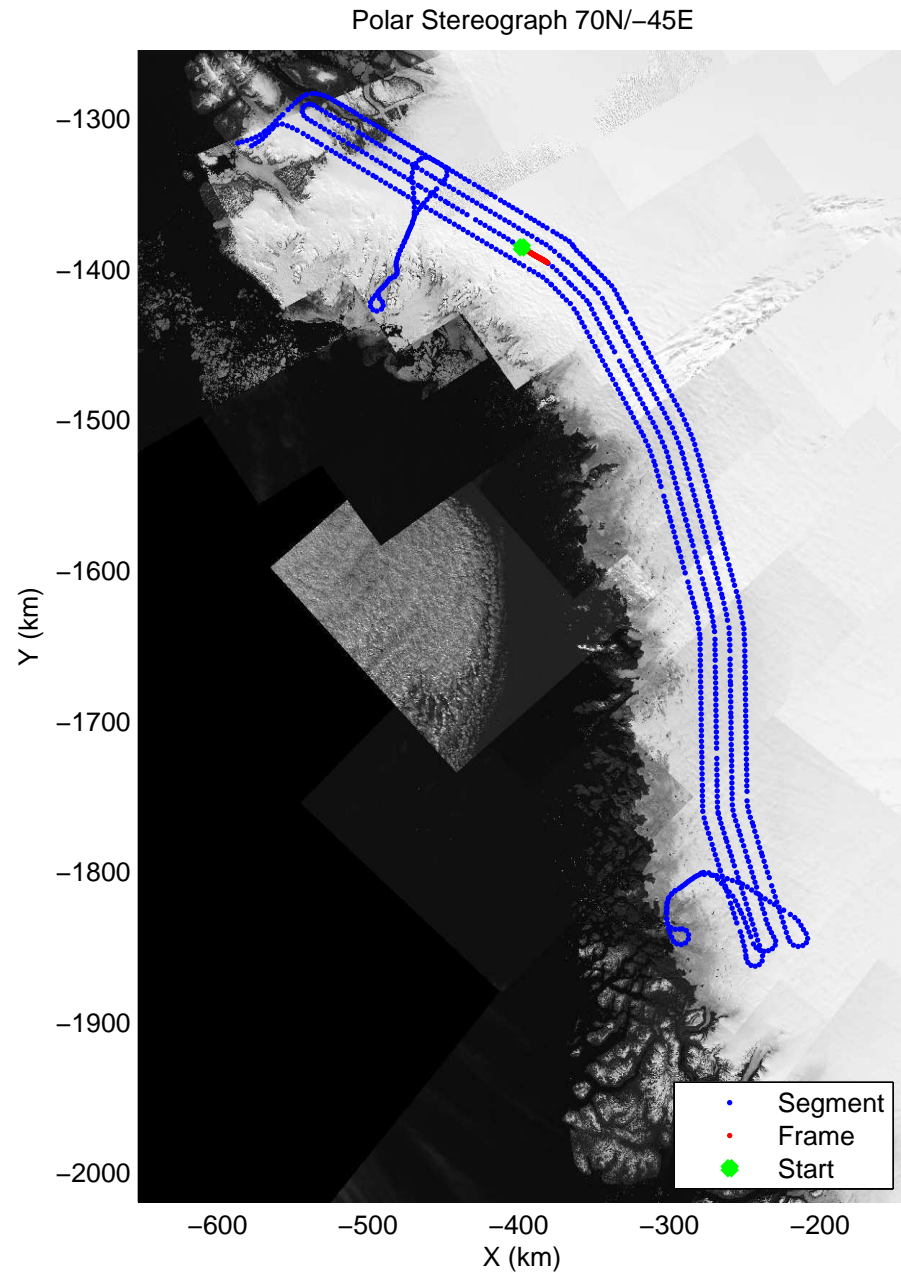
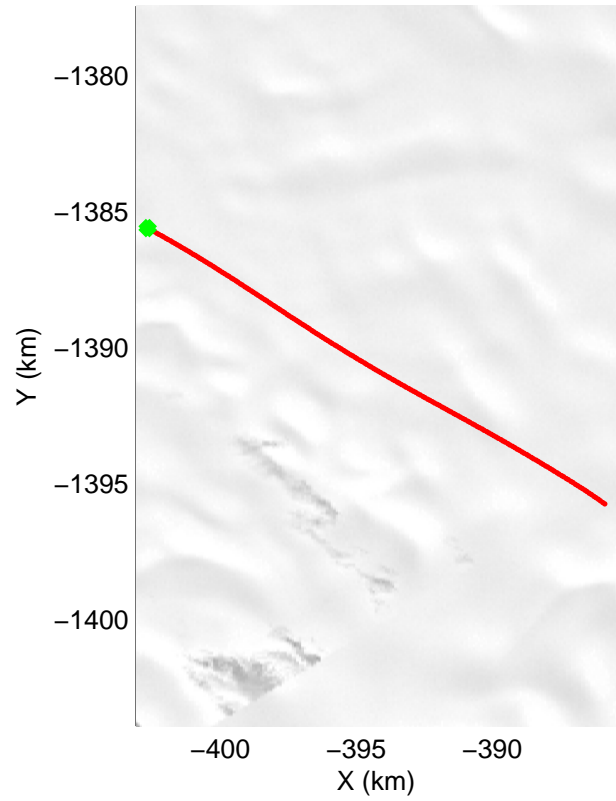
accum 2011_Greenland_P3: "NW Coastal 04" 20110511_01_110: 15:50:40.4 to 15:53:04.0 GPS






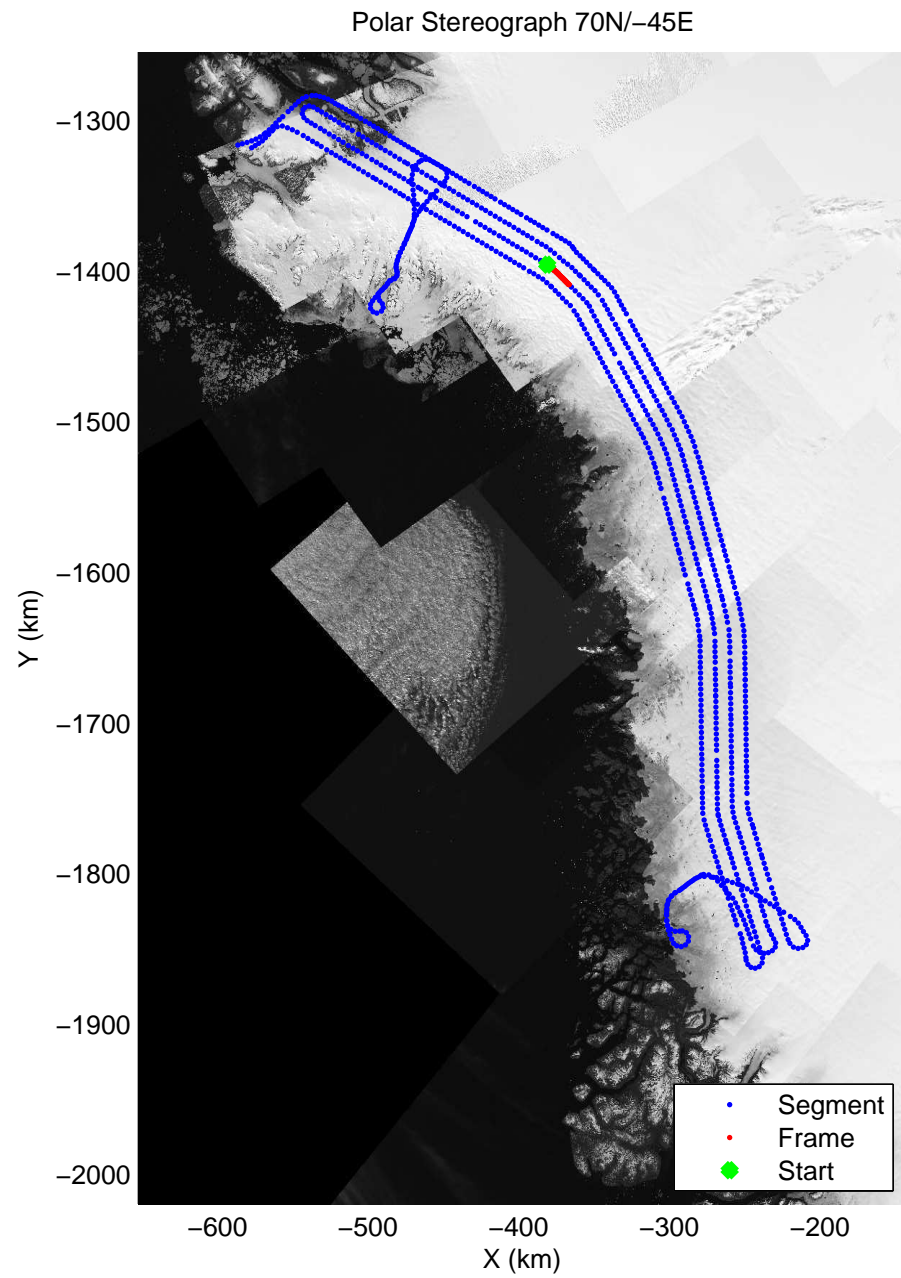
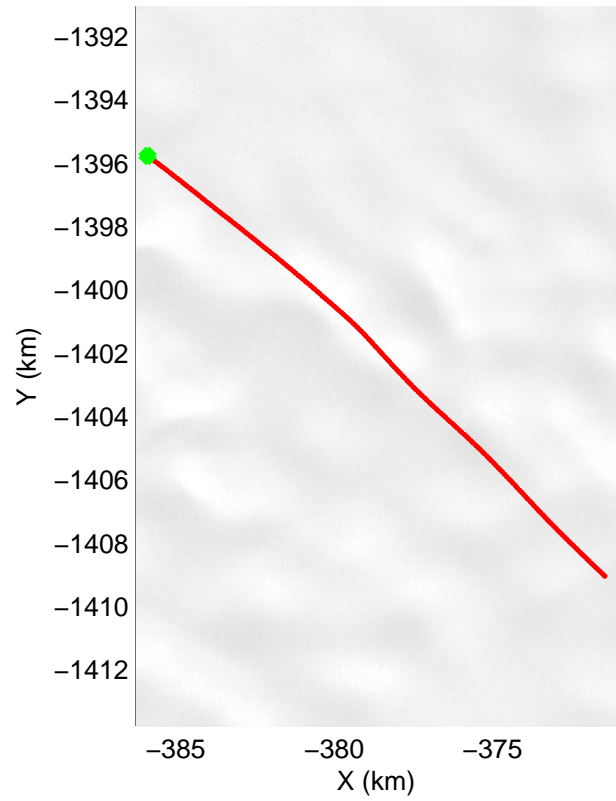
accum 2011_Greenland_P3: "NW Coastal 04" 20110511_01_111: 15:53:04.3 to 15:55:31.7 GPS






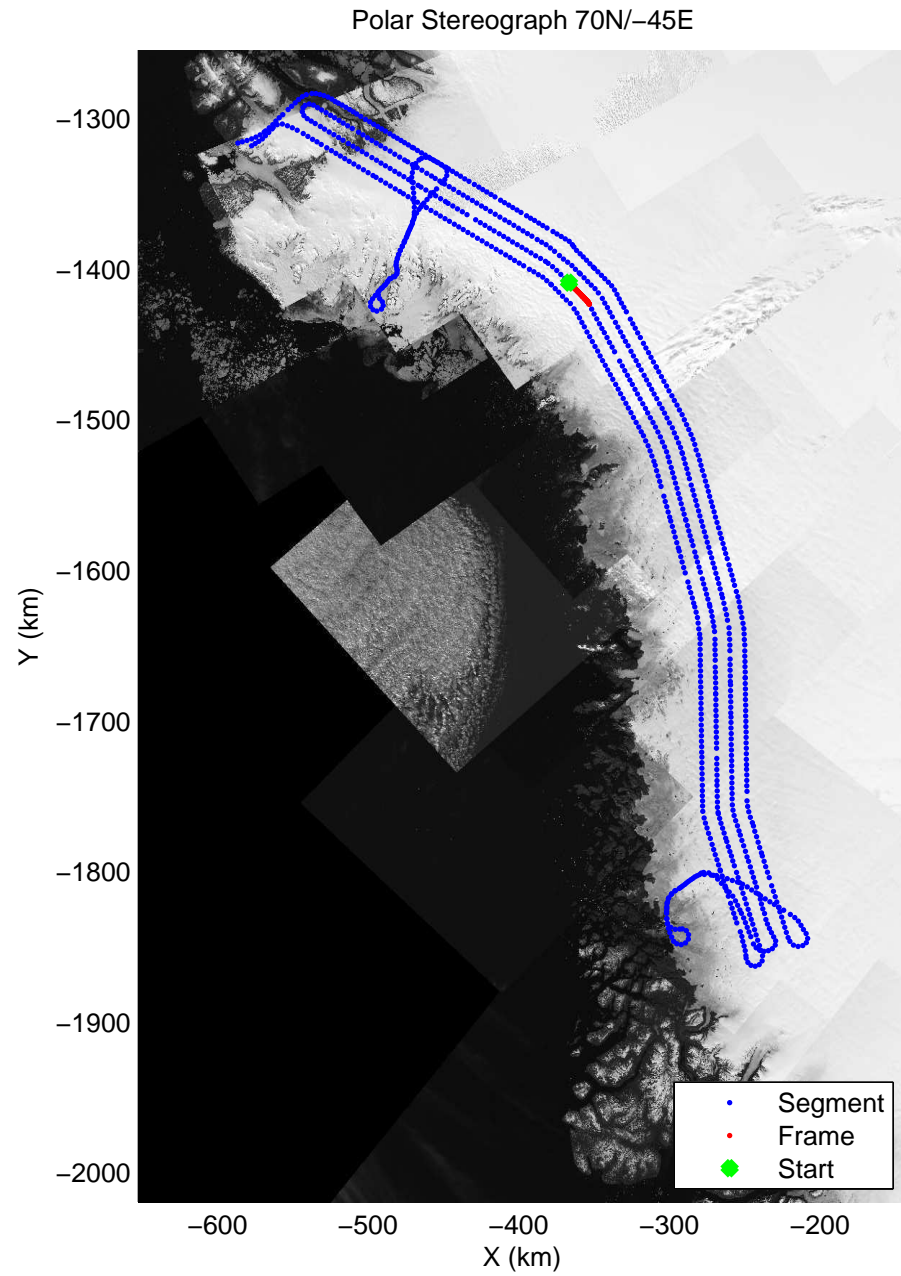

accum 2011_Greenland_P3: "NW Coastal 04" 20110511_01_112: 15:55:31.9 to 15:57:51.4 GPS






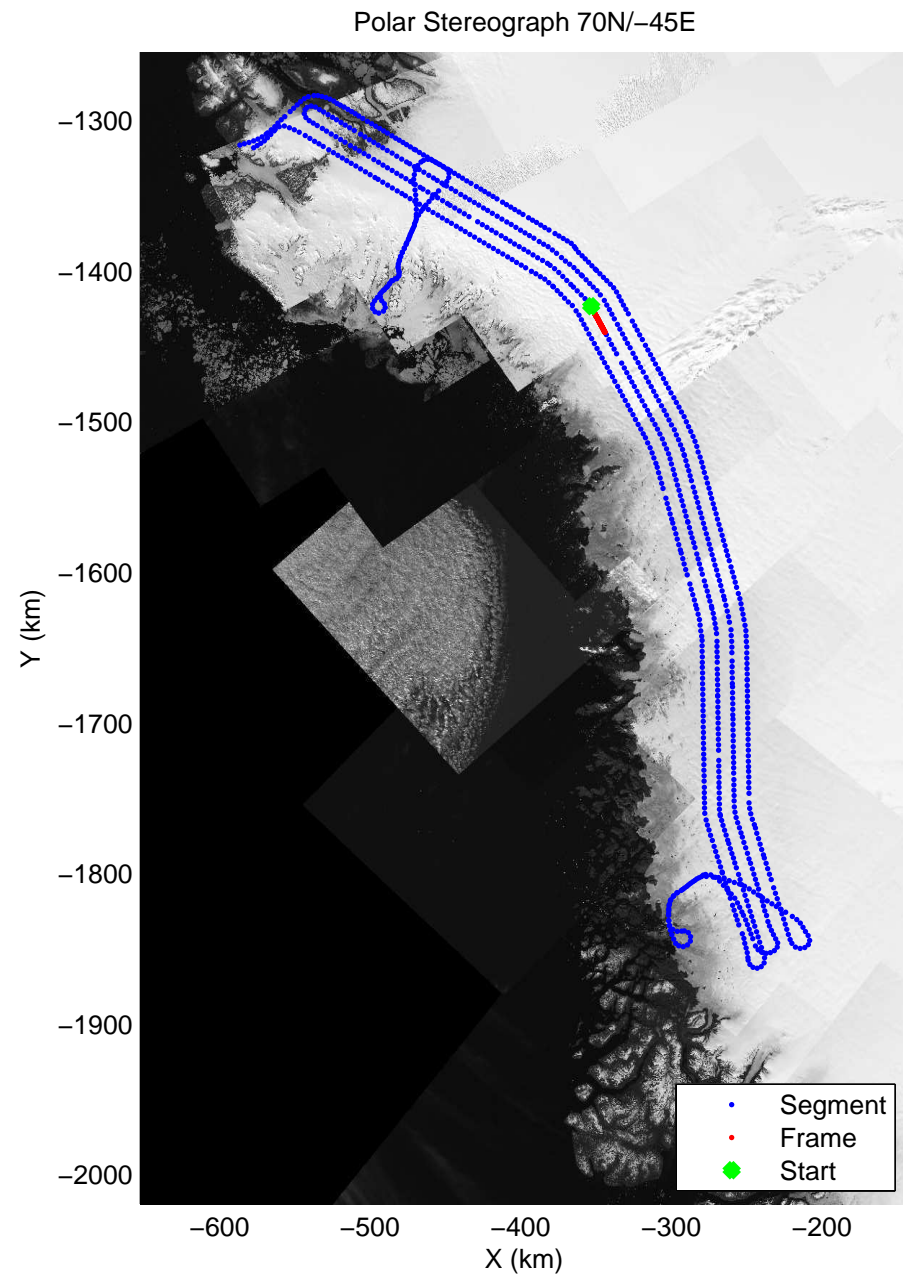
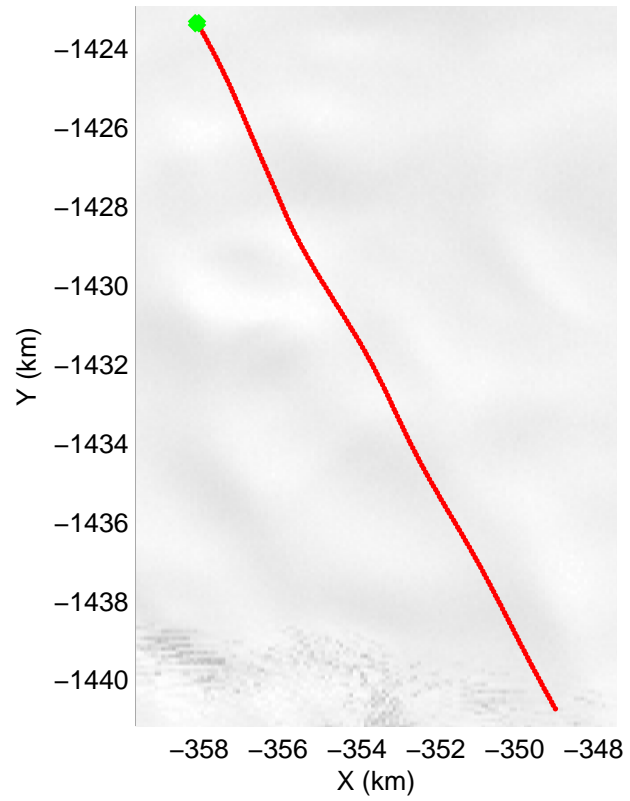
accum 2011_Greenland_P3: "NW Coastal 04" 20110511_01_113: 15:57:51.6 to 16:00:09.0 GPS






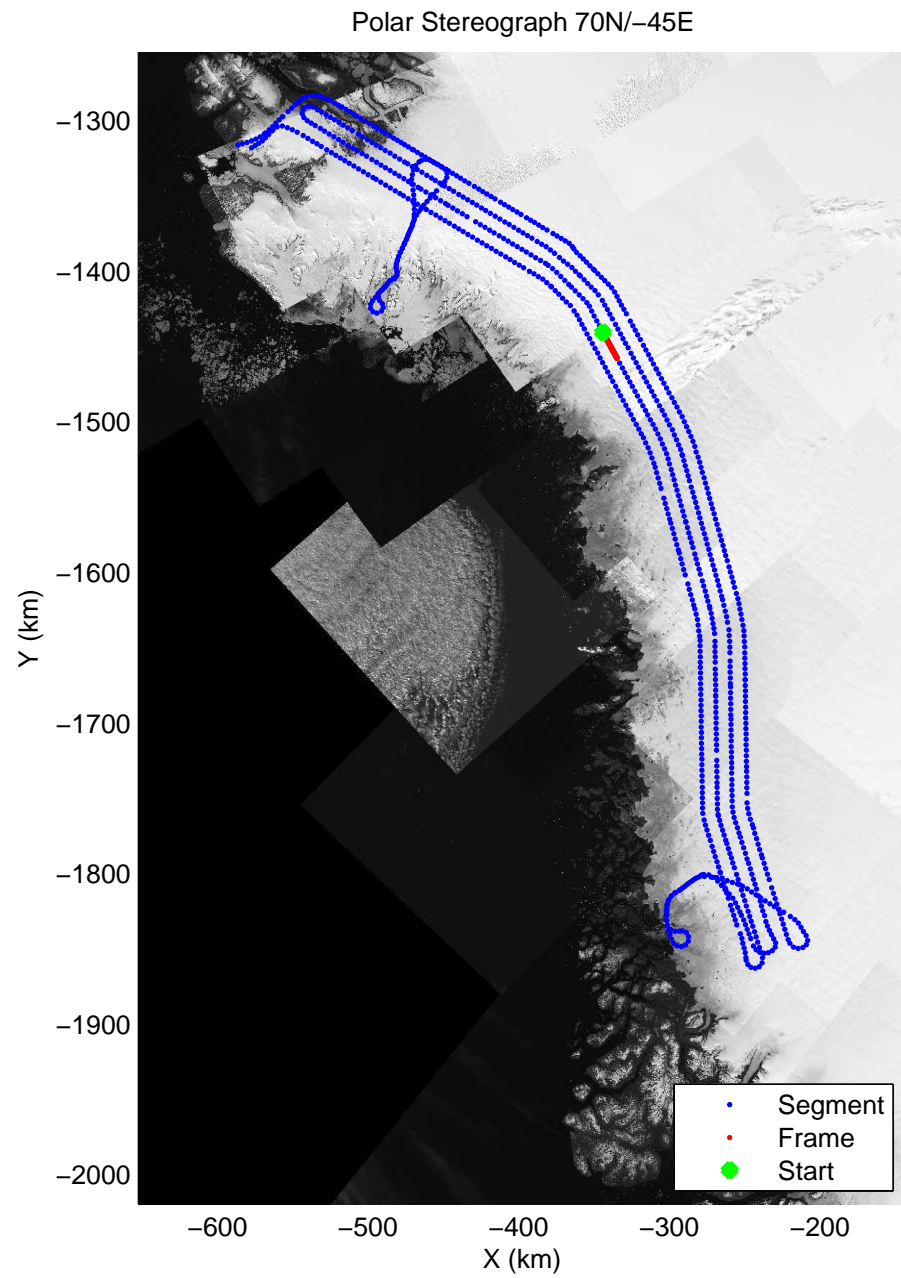

accum 2011_Greenland_P3: "NW Coastal 04" 20110511_01_114: 16:00:09.2 to 16:02:31.2 GPS






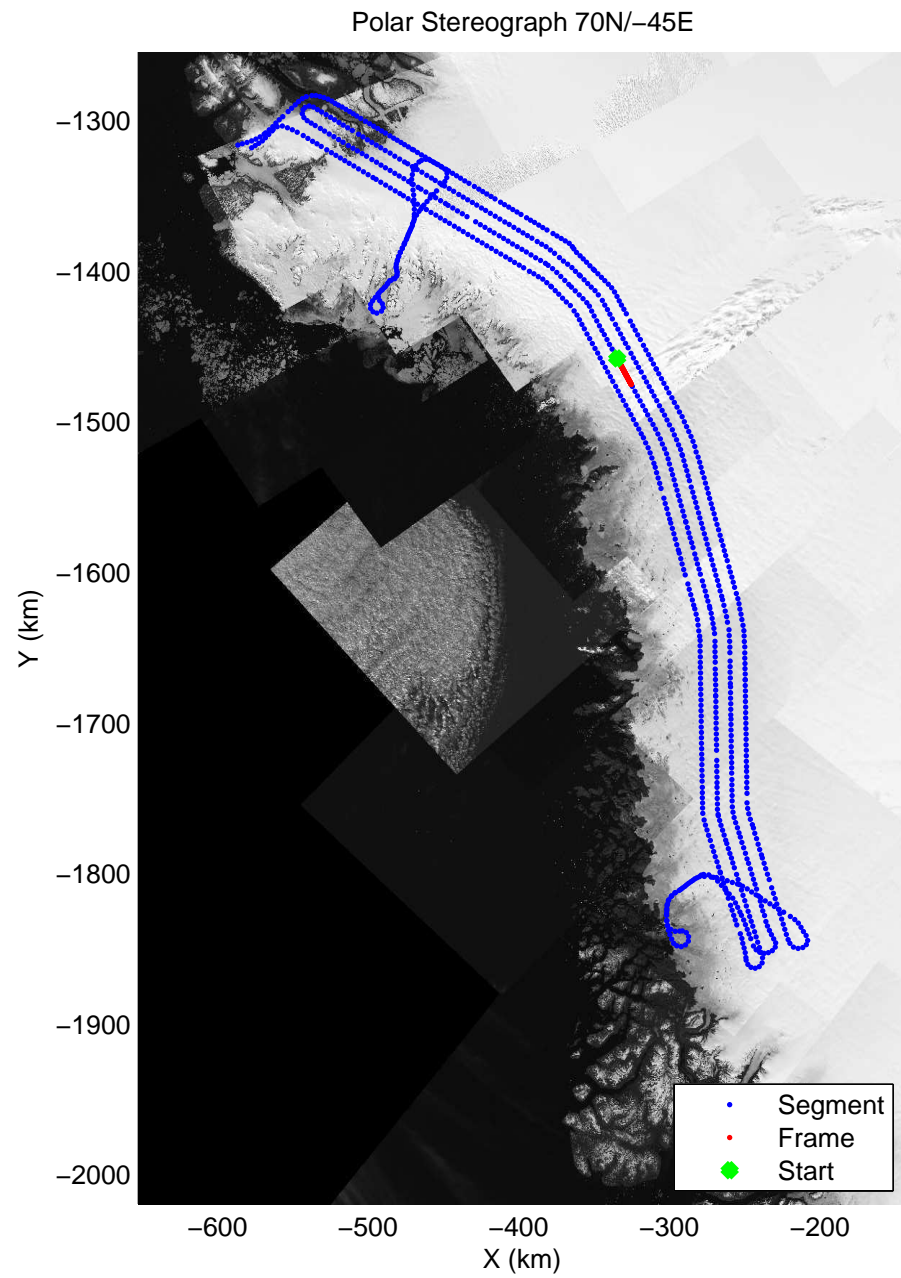
accum 2011_Greenland_P3: "NW Coastal 04" 20110511_01_115: 16:02:31.3 to 16:04:52.8 GPS






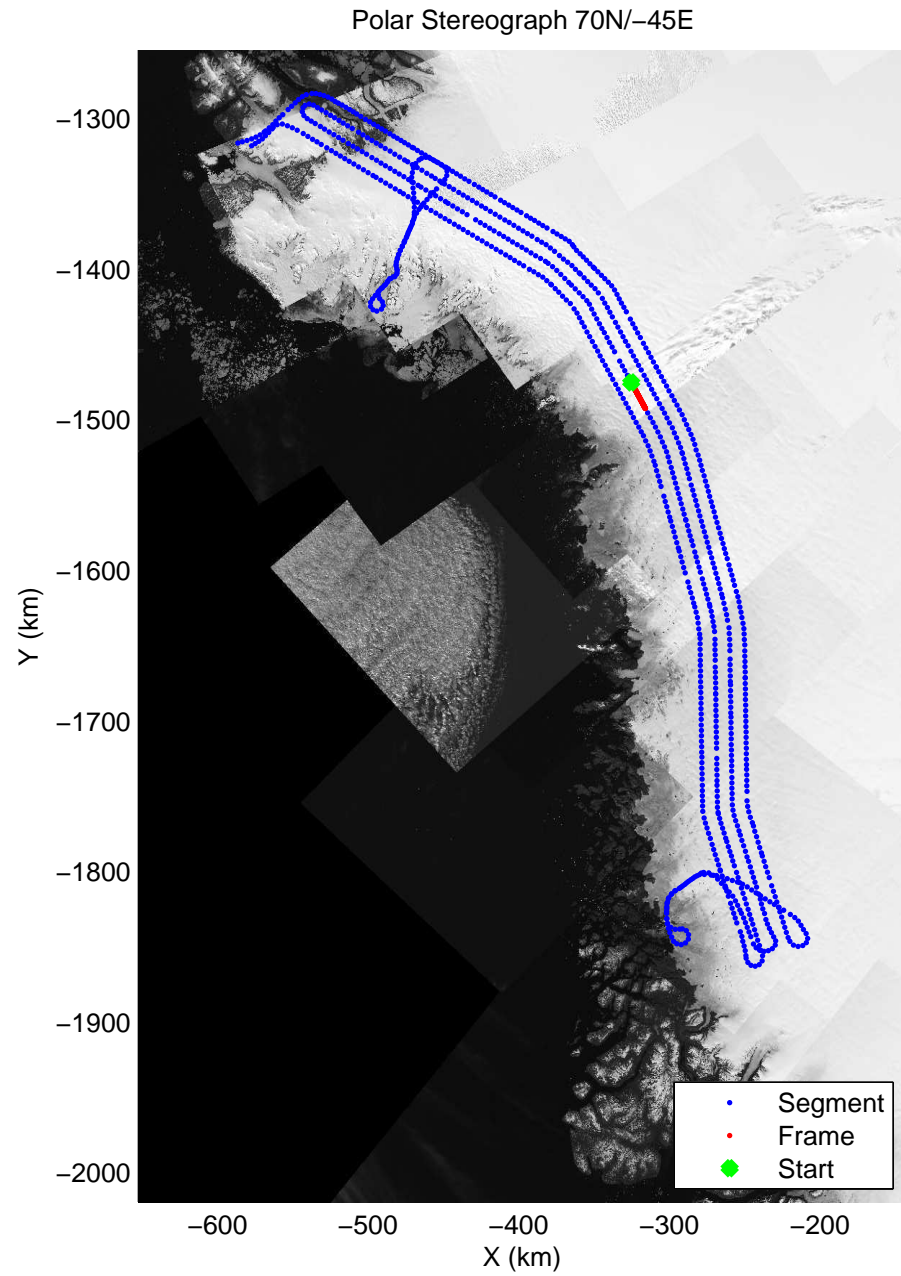
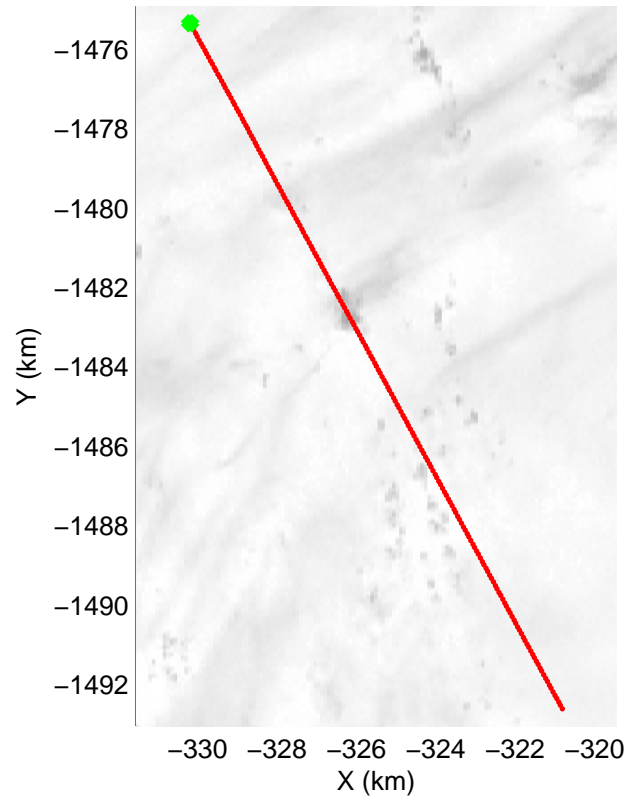
accum 2011_Greenland_P3: "NW Coastal 04" 20110511_01_116: 16:04:53.0 to 16:07:15.8 GPS






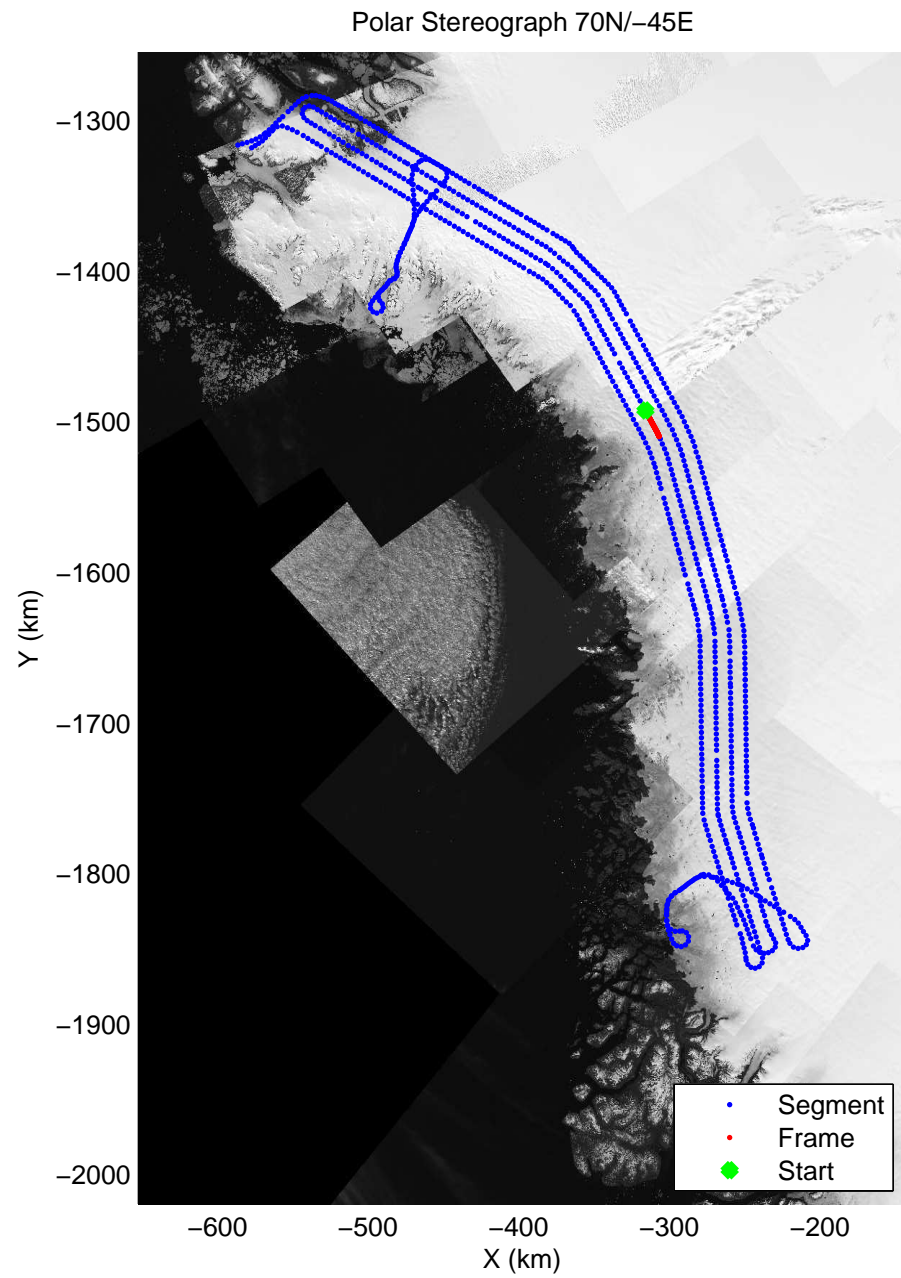

accum 2011_Greenland_P3: "NW Coastal 04" 20110511_01_117: 16:07:16.0 to 16:09:39.9 GPS






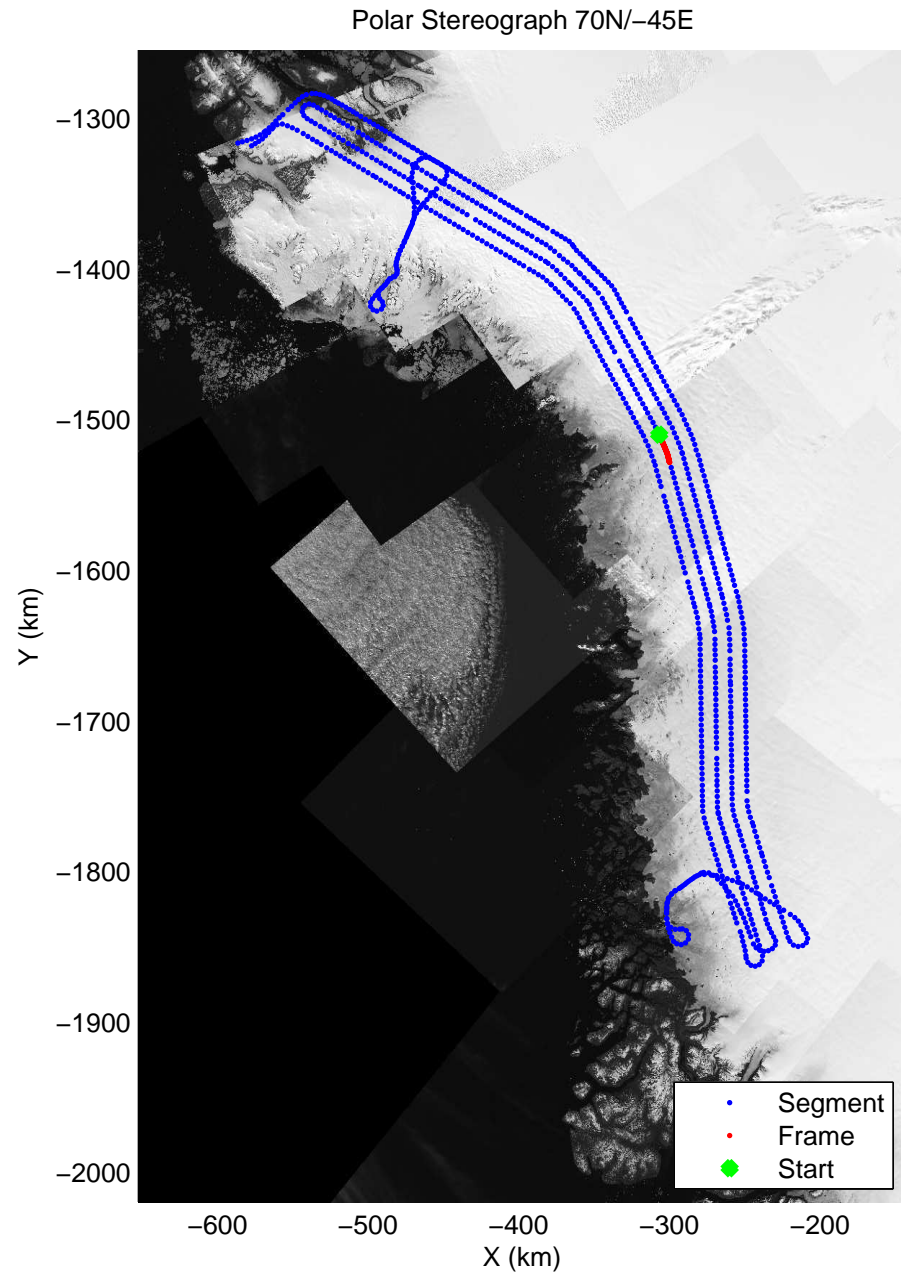
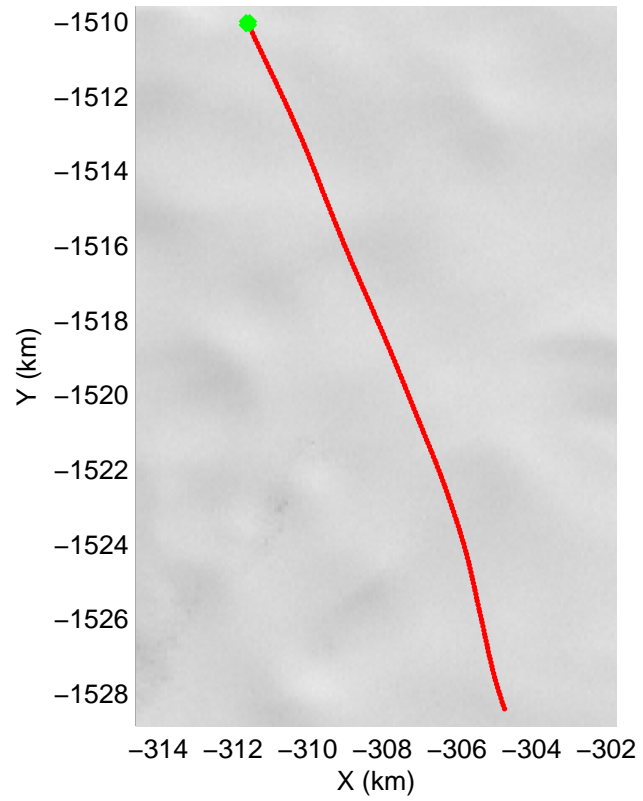
accum 2011_Greenland_P3: "NW Coastal 04" 20110511_01_118: 16:09:40.1 to 16:12:02.6 GPS






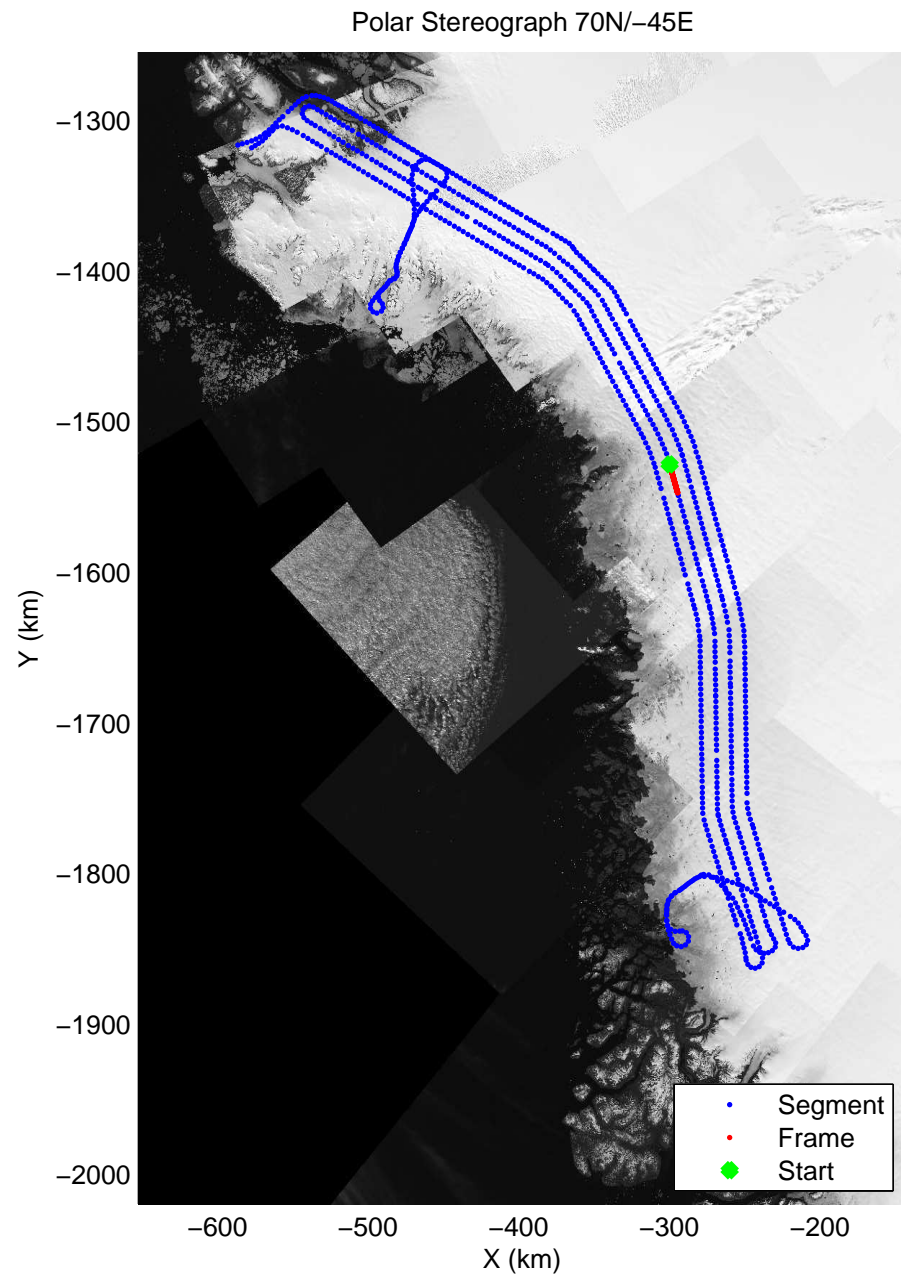

accum 2011_Greenland_P3: "NW Coastal 04" 20110511_01_119: 16:12:02.8 to 16:14:26.3 GPS






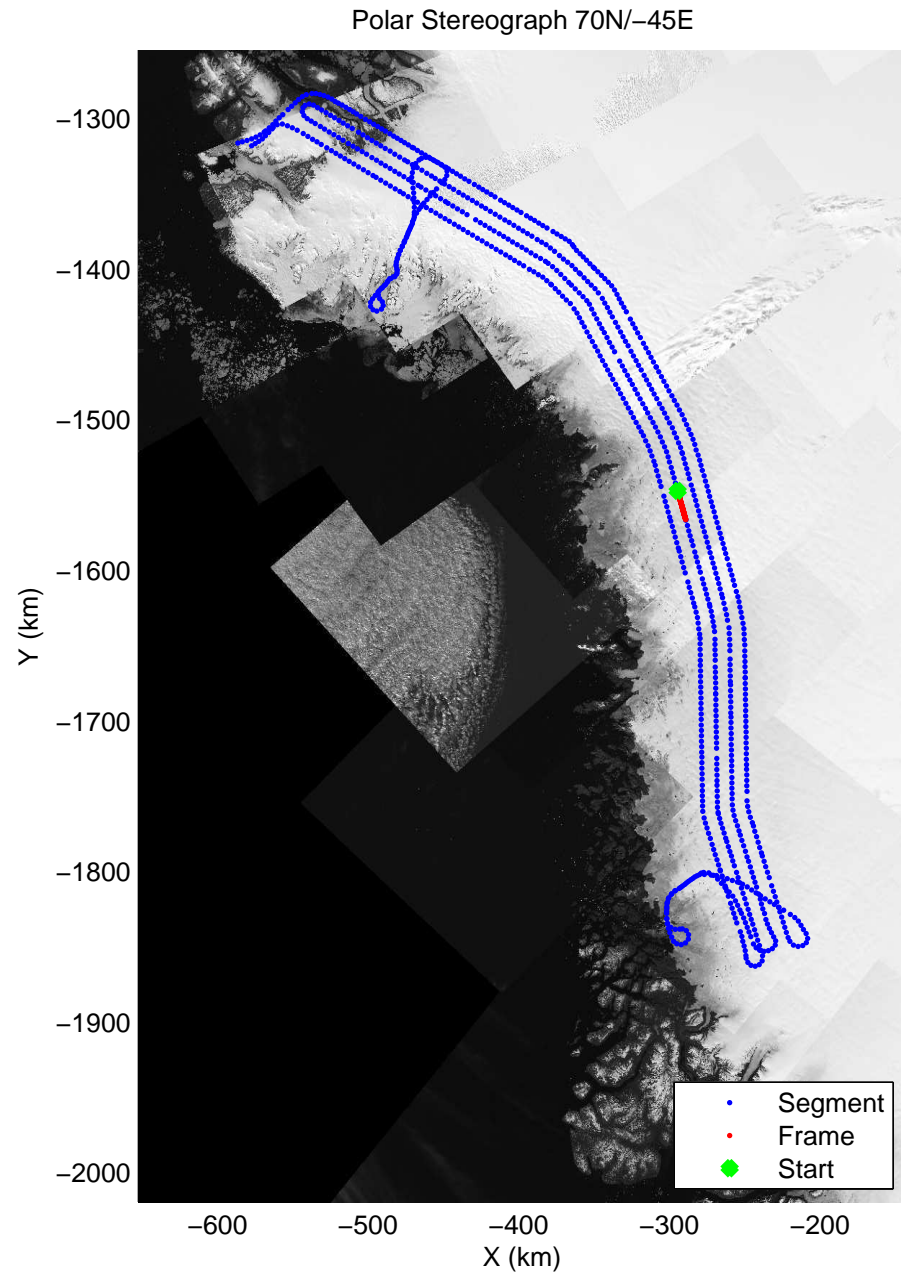
accum 2011_Greenland_P3: "NW Coastal 04" 20110511_01_120: 16:14:26.4 to 16:16:51.3 GPS






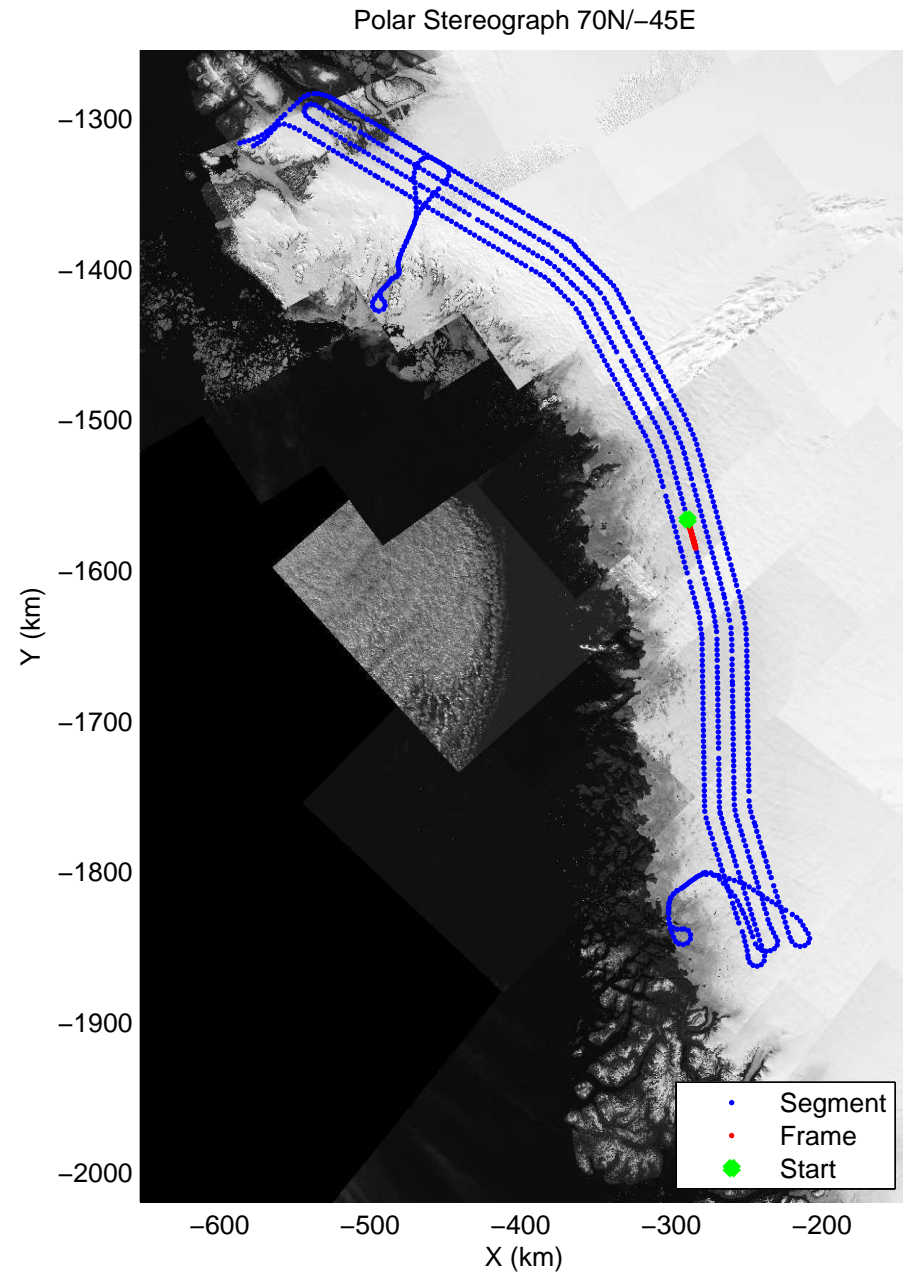

accum 2011_Greenland_P3: "NW Coastal 04" 20110511_01_121: 16:16:51.5 to 16:19:15.8 GPS






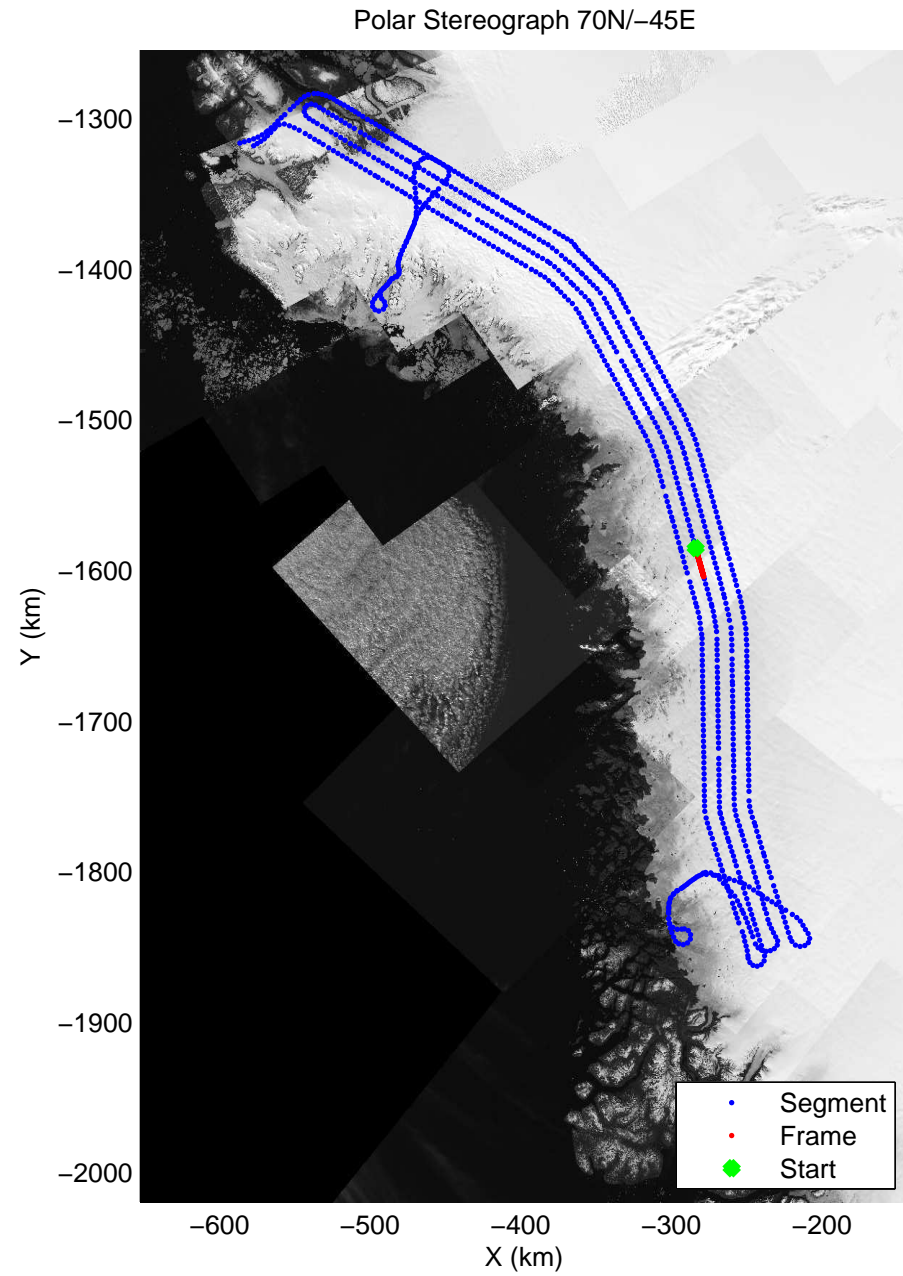
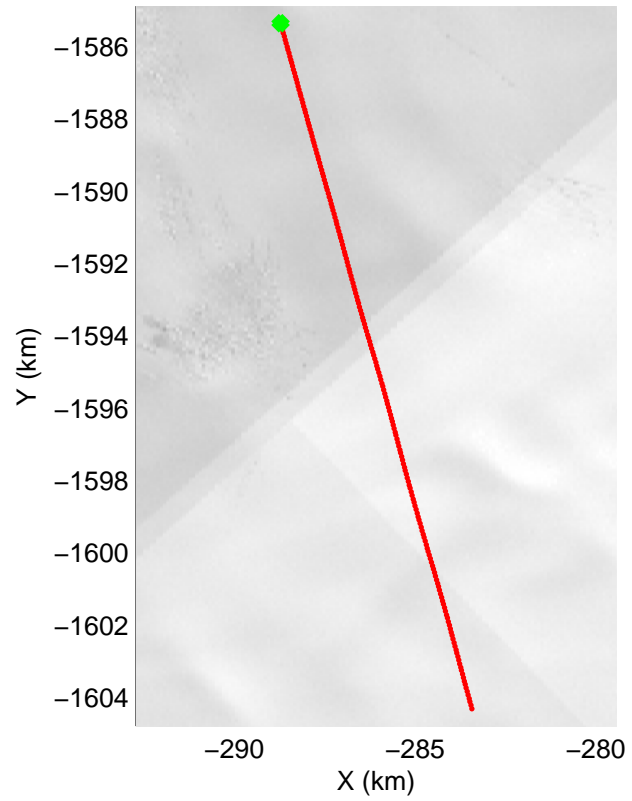
accum 2011_Greenland_P3: "NW Coastal 04" 20110511_01_122: 16:19:16.0 to 16:21:40.2 GPS






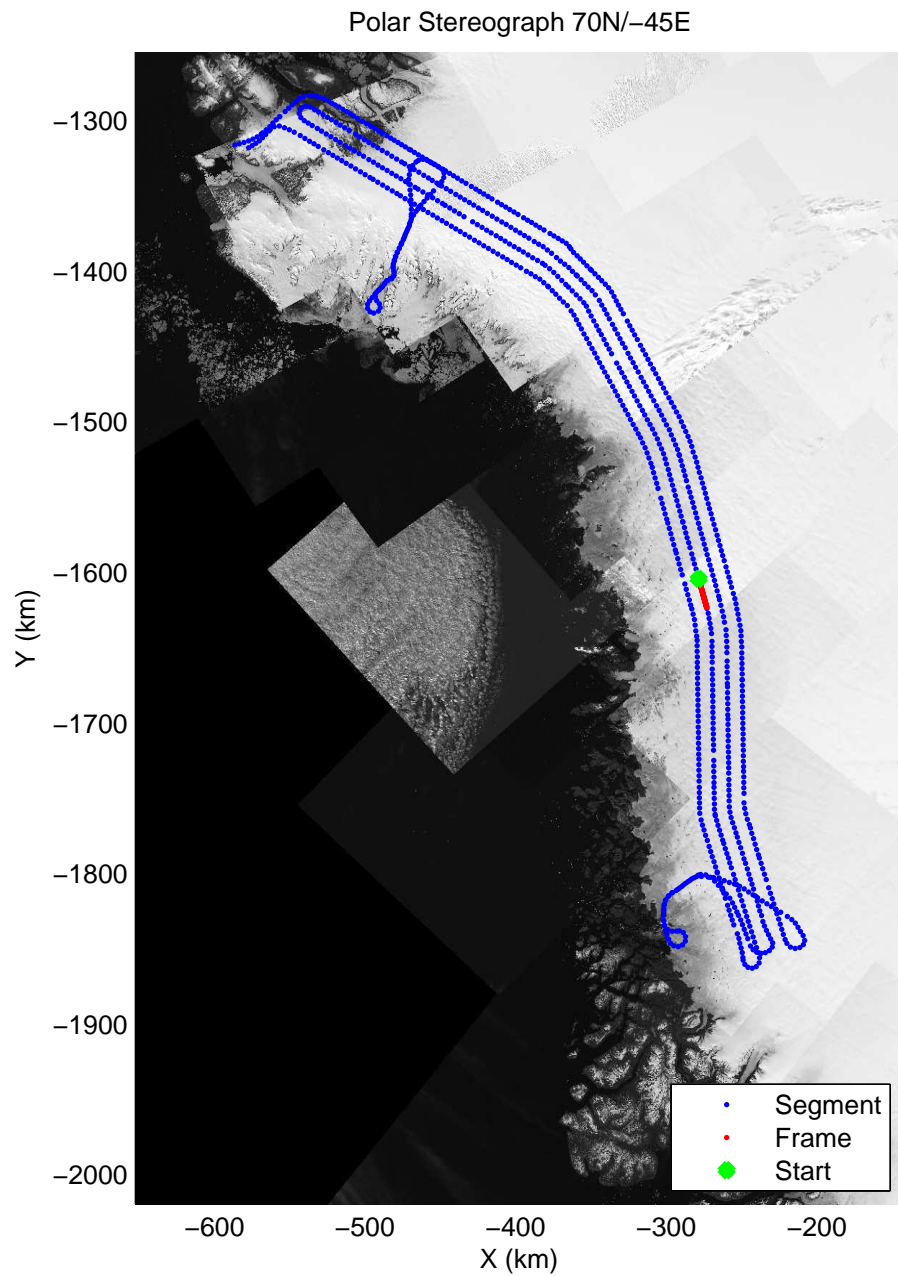

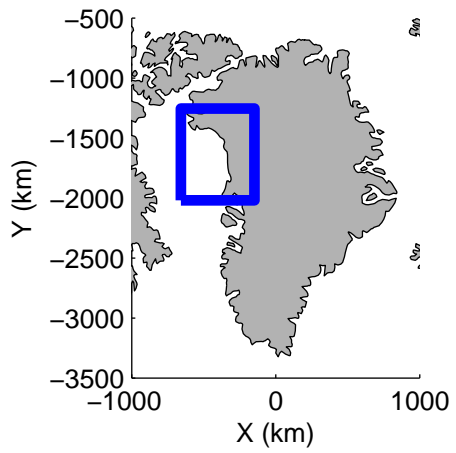
accum 2011_Greenland_P3: "NW Coastal 04" 20110511_01_123: 16:21:40.3 to 16:24:07.9 GPS






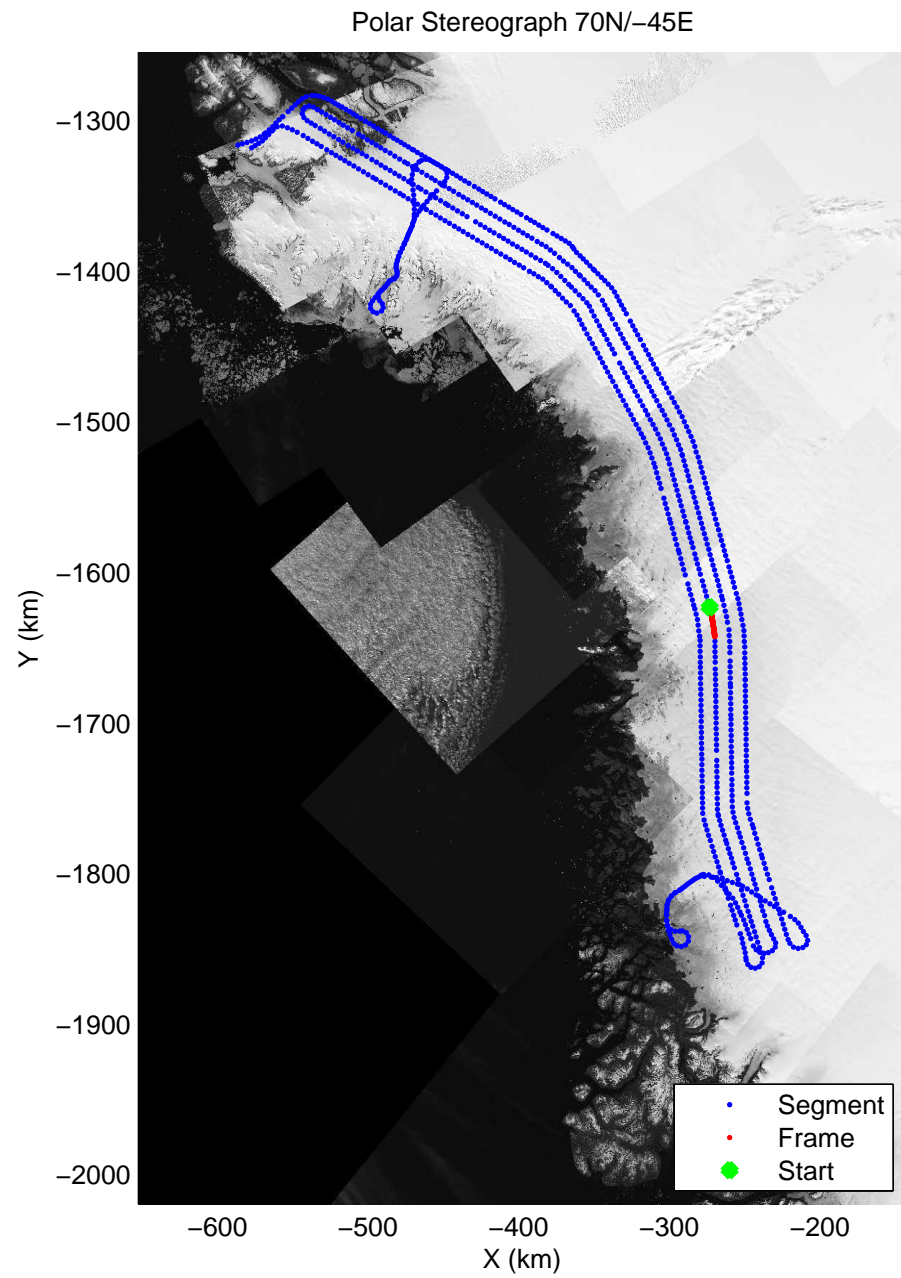
accum 2011_Greenland_P3: "NW Coastal 04" 20110511_01_124: 16:24:08.1 to 16:26:35.6 GPS






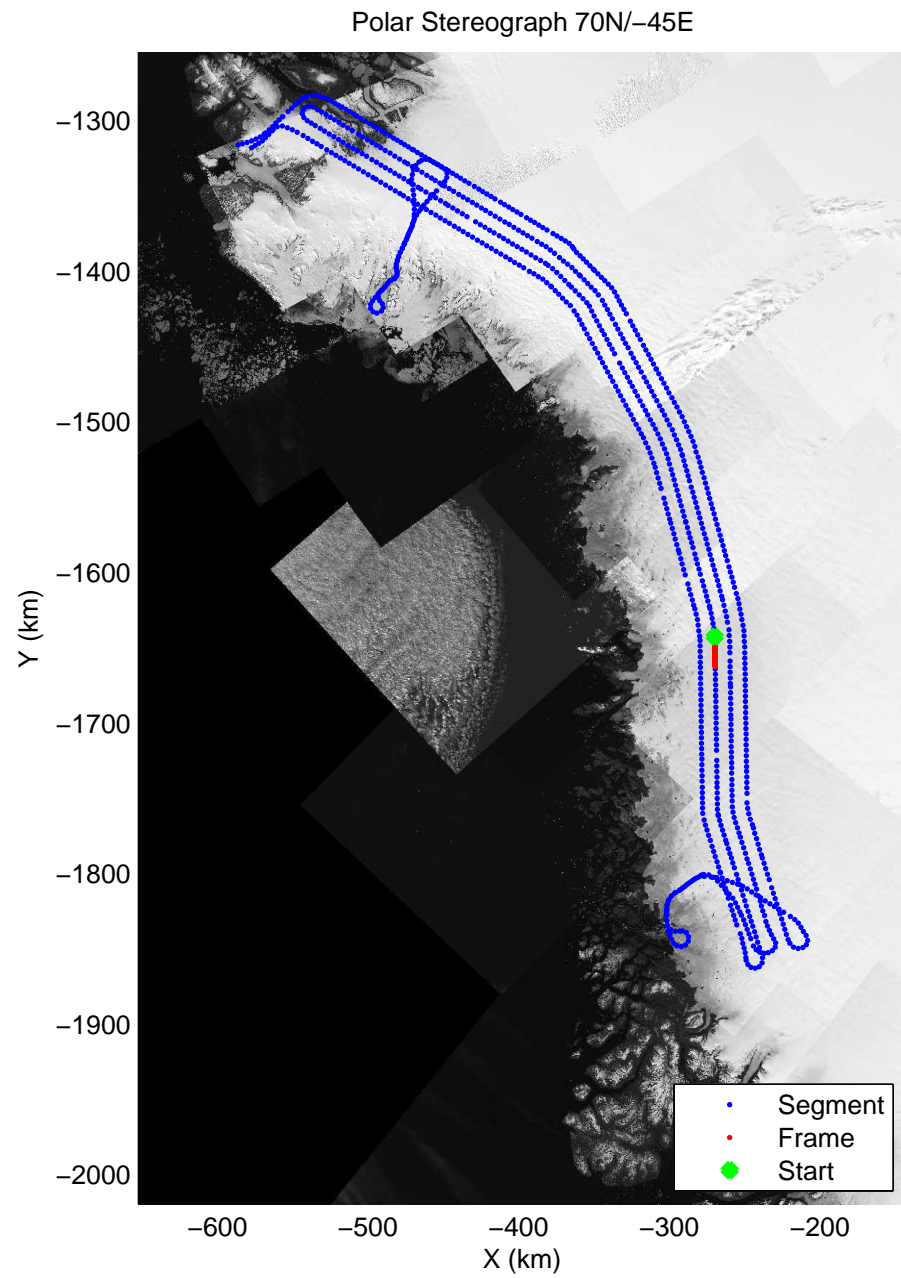

accum 2011_Greenland_P3: "NW Coastal 04" 20110511_01_125: 16:26:35.8 to 16:29:03.8 GPS






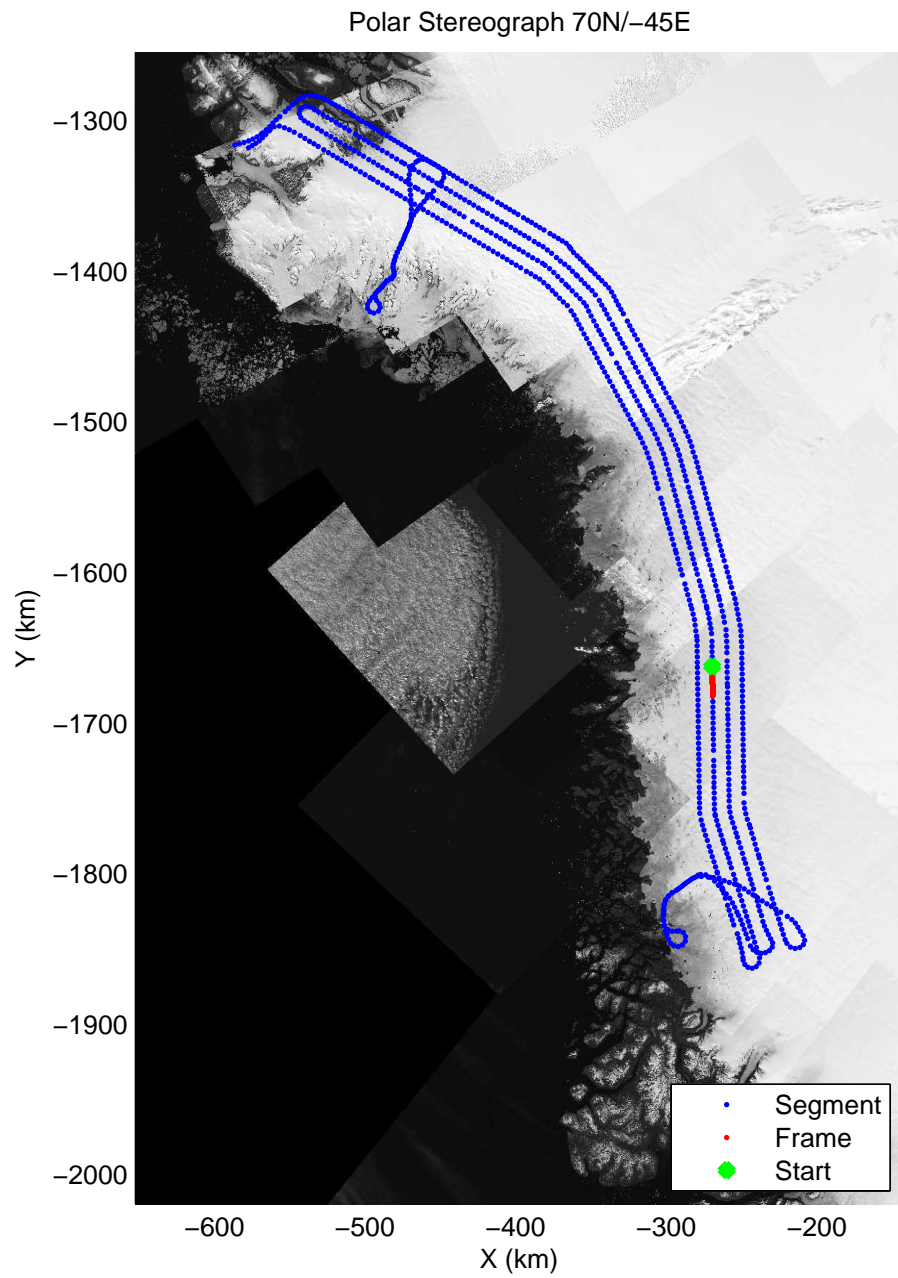

accum 2011_Greenland_P3: "NW Coastal 04" 20110511_01_126: 16:29:03.9 to 16:31:34.9 GPS






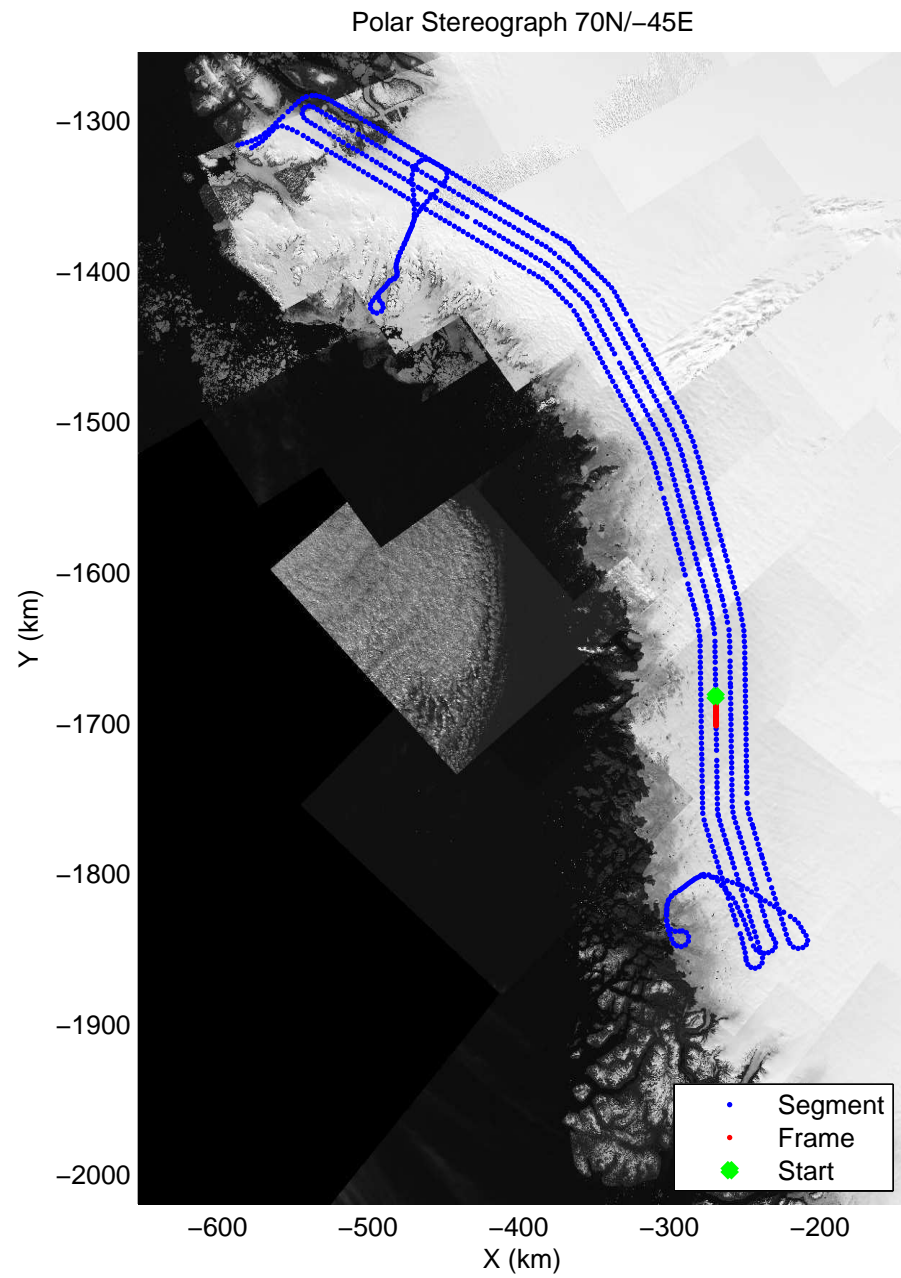

accum 2011_Greenland_P3: "NW Coastal 04" 20110511_01_127: 16:31:35.0 to 16:34:04.0 GPS






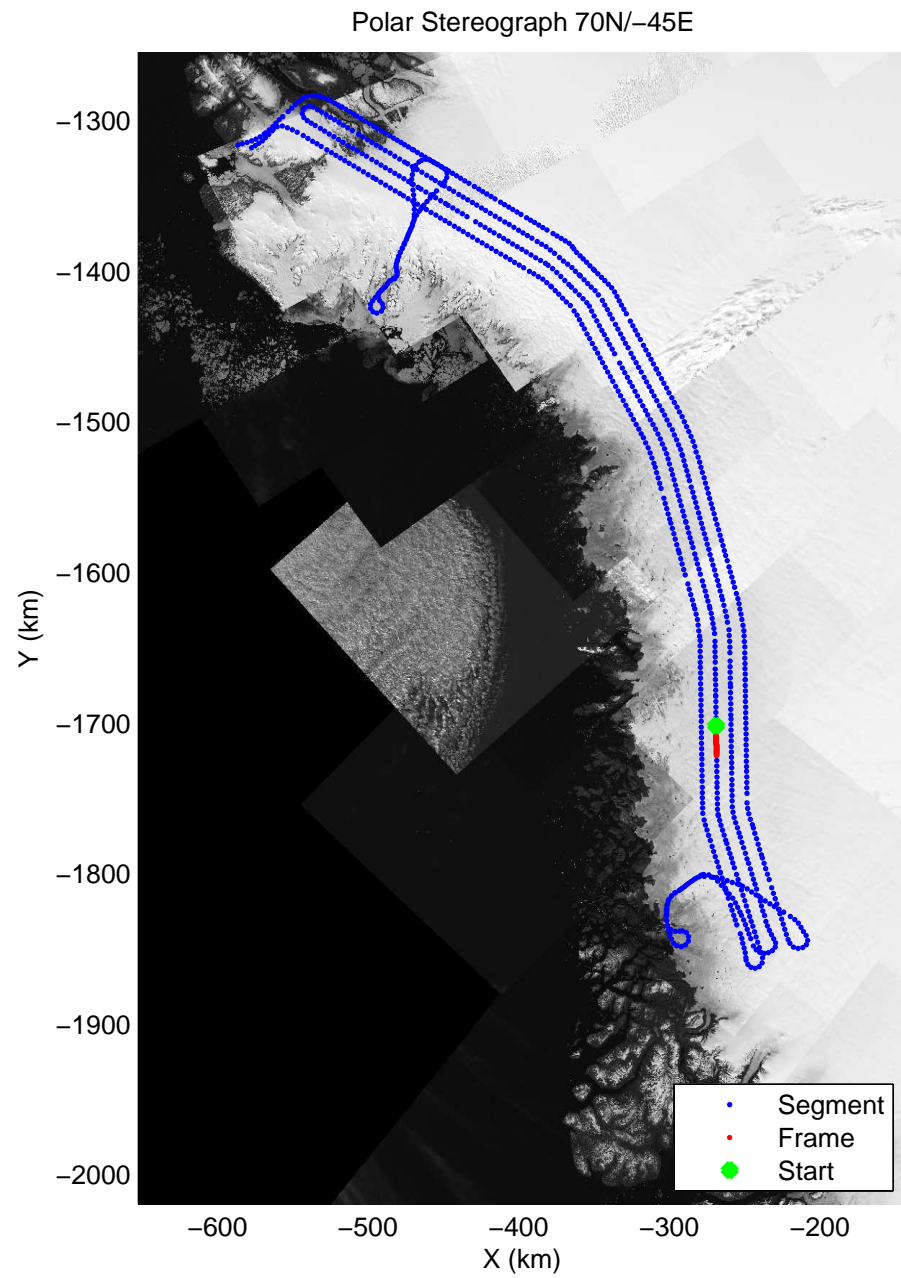

accum 2011_Greenland_P3: "NW Coastal 04" 20110511_01_128: 16:34:04.2 to 16:36:31.0 GPS






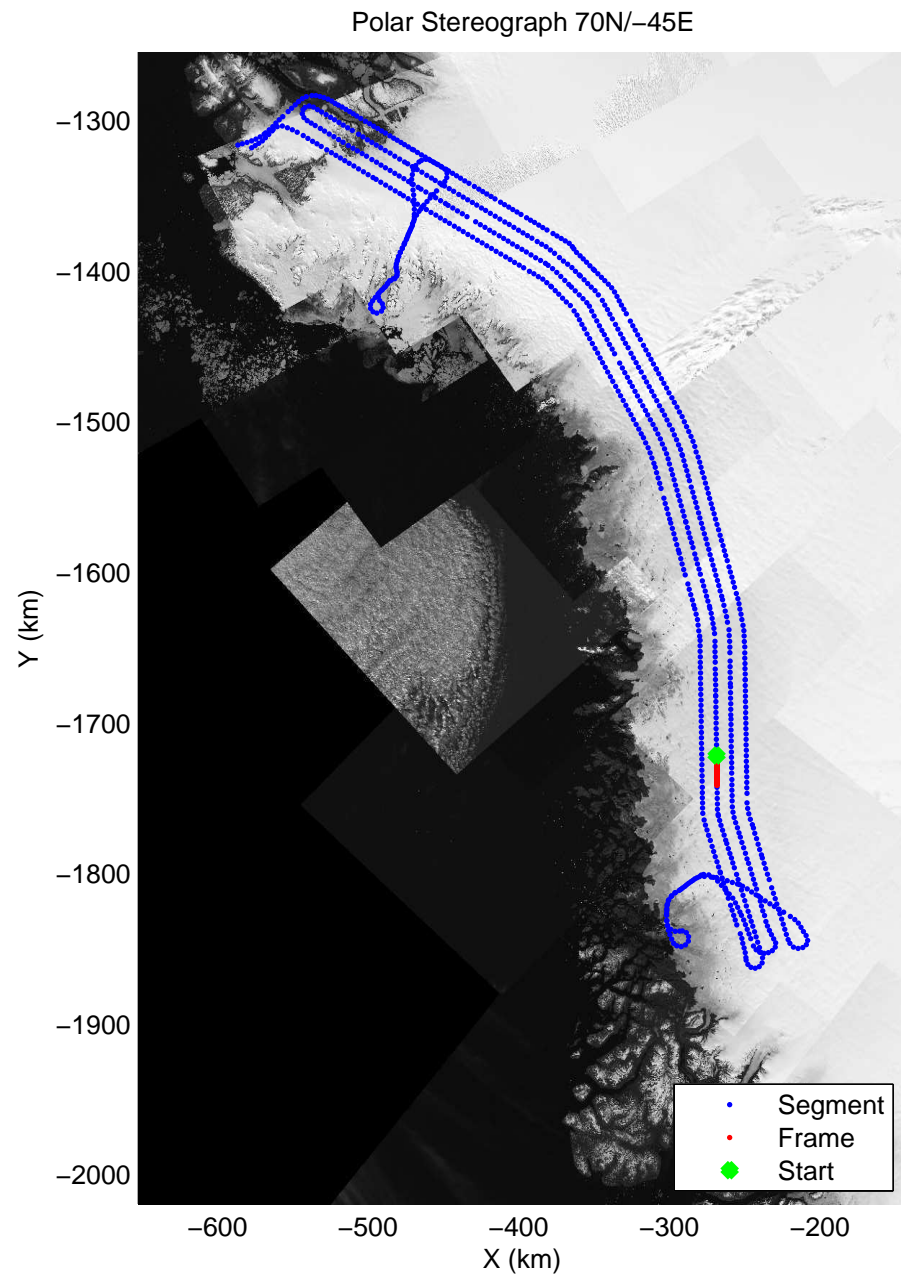

accum 2011_Greenland_P3: "NW Coastal 04" 20110511_01_129: 16:36:31.1 to 16:38:55.4 GPS






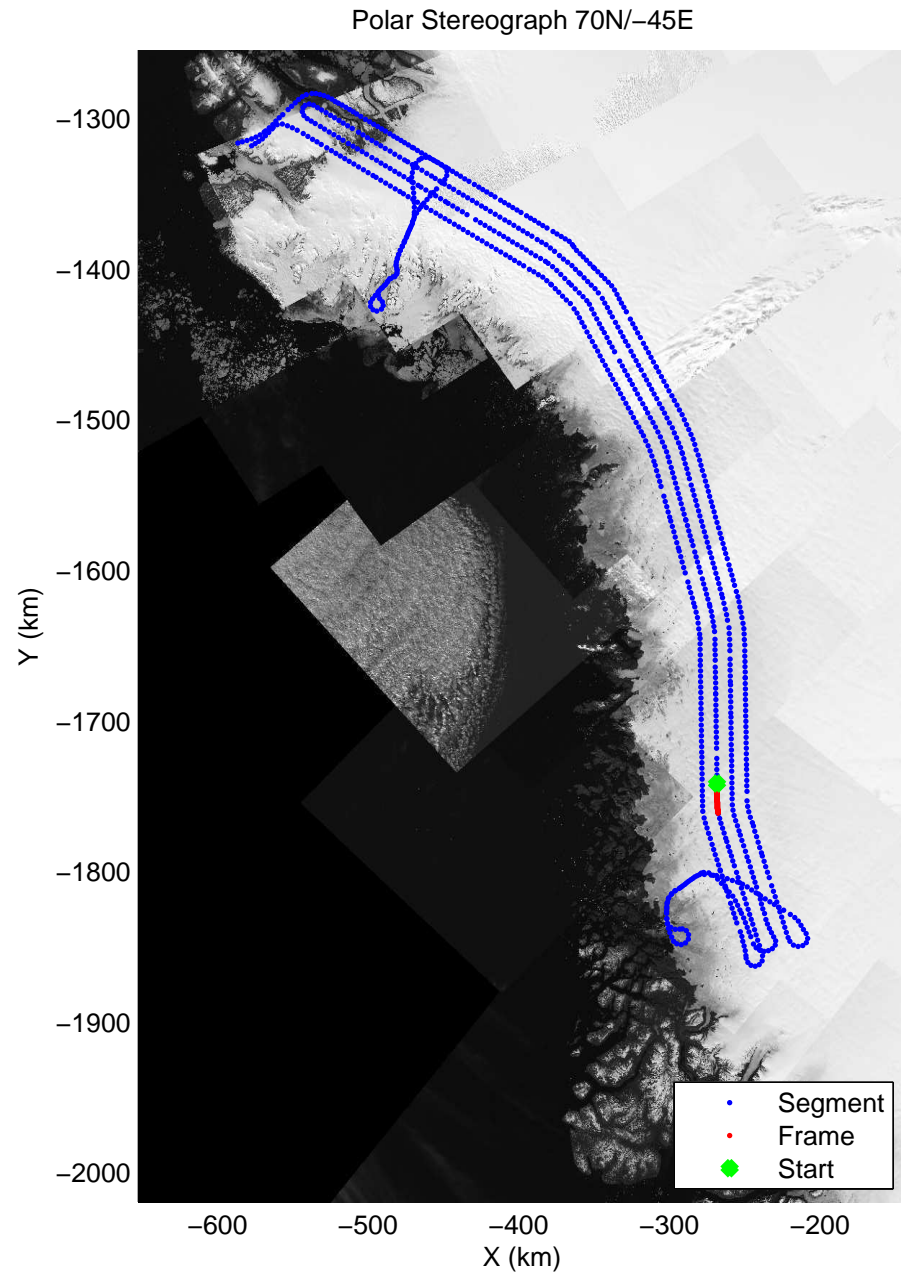

accum 2011_Greenland_P3: "NW Coastal 04" 20110511_01_130: 16:38:55.6 to 16:41:19.4 GPS






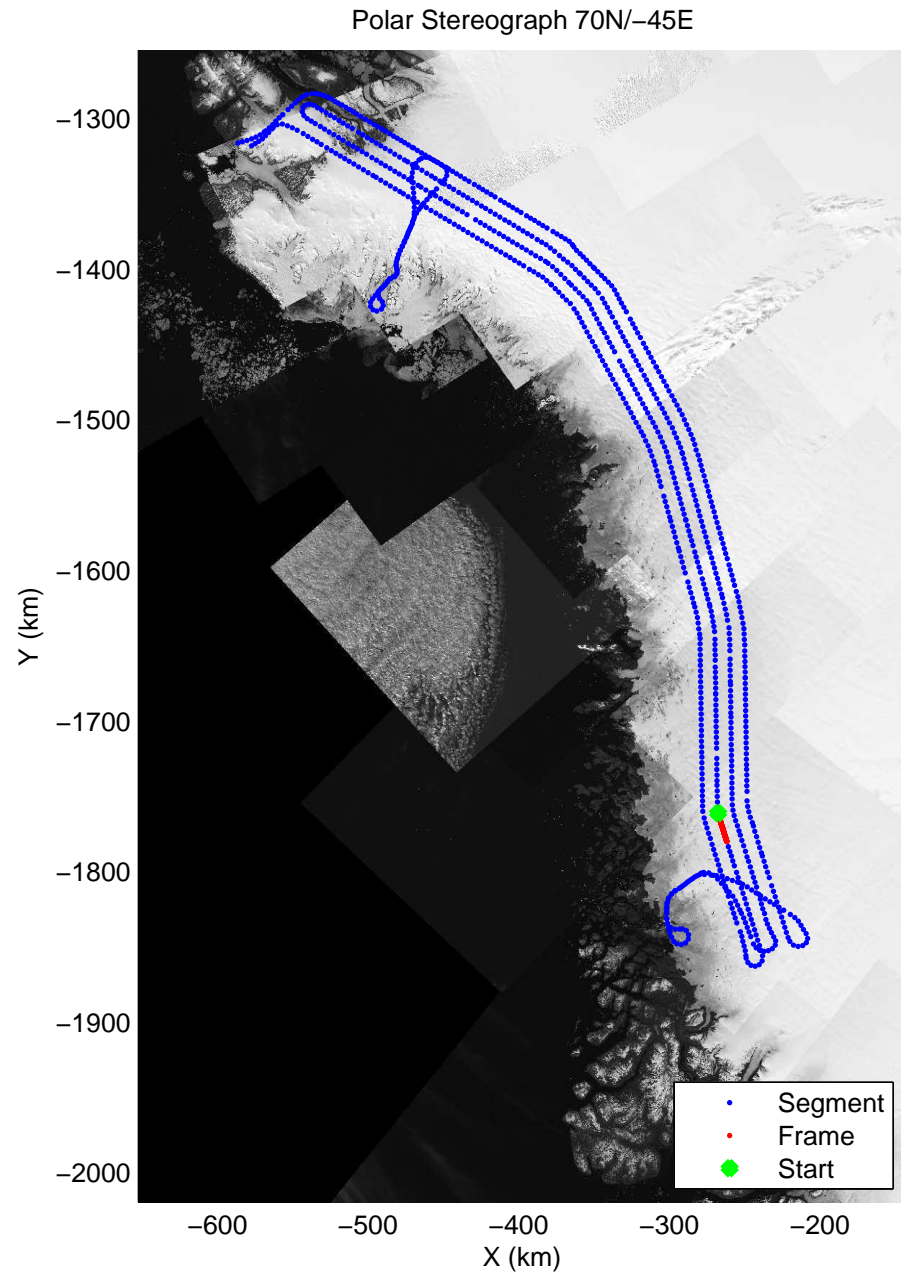
accum 2011_Greenland_P3: "NW Coastal 04" 20110511_01_131: 16:41:19.5 to 16:43:39.5 GPS






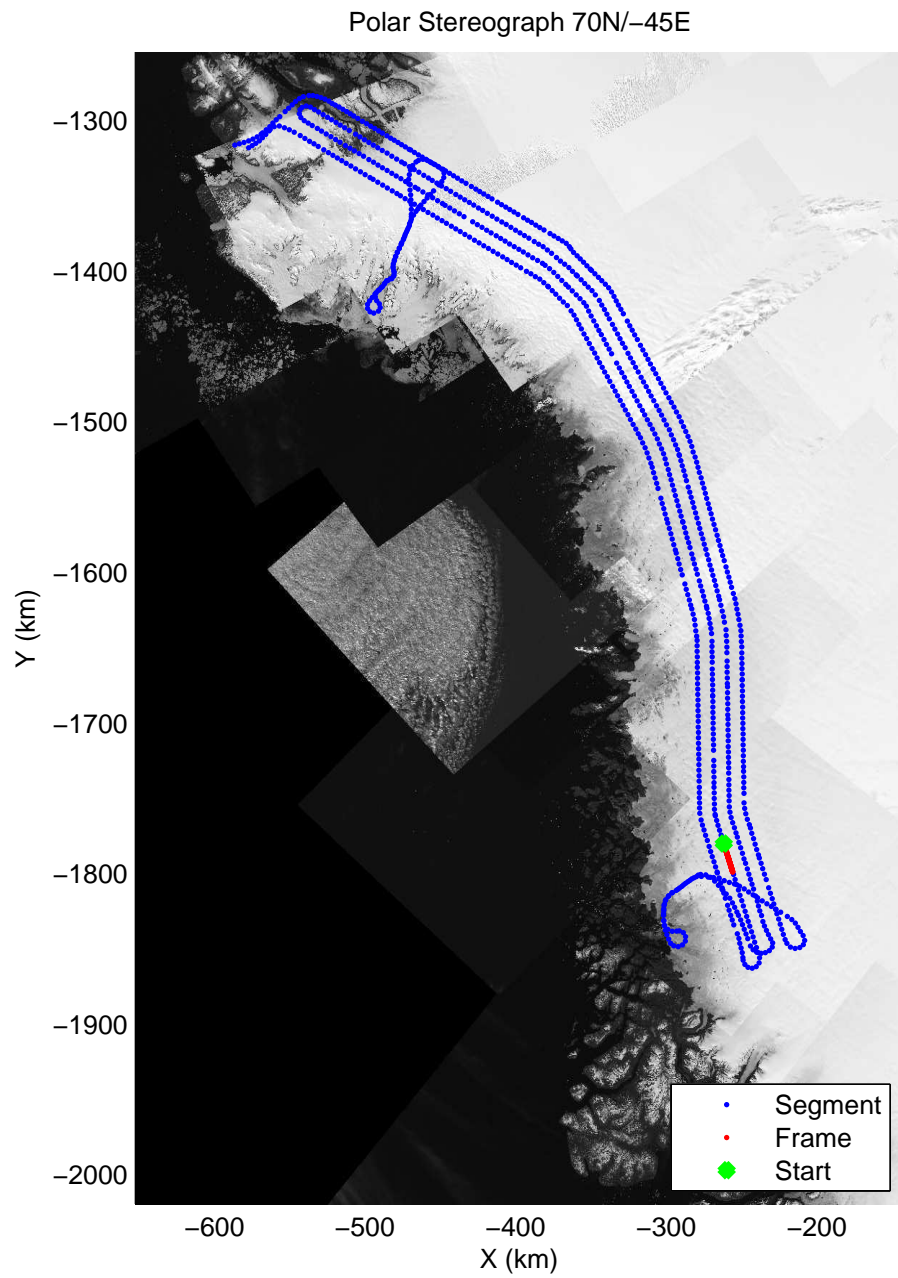

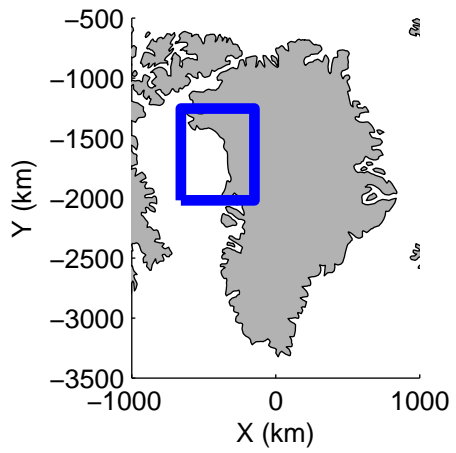
accum 2011_Greenland_P3: "NW Coastal 04" 20110511_01_132: 16:43:39.7 to 16:46:02.6 GPS






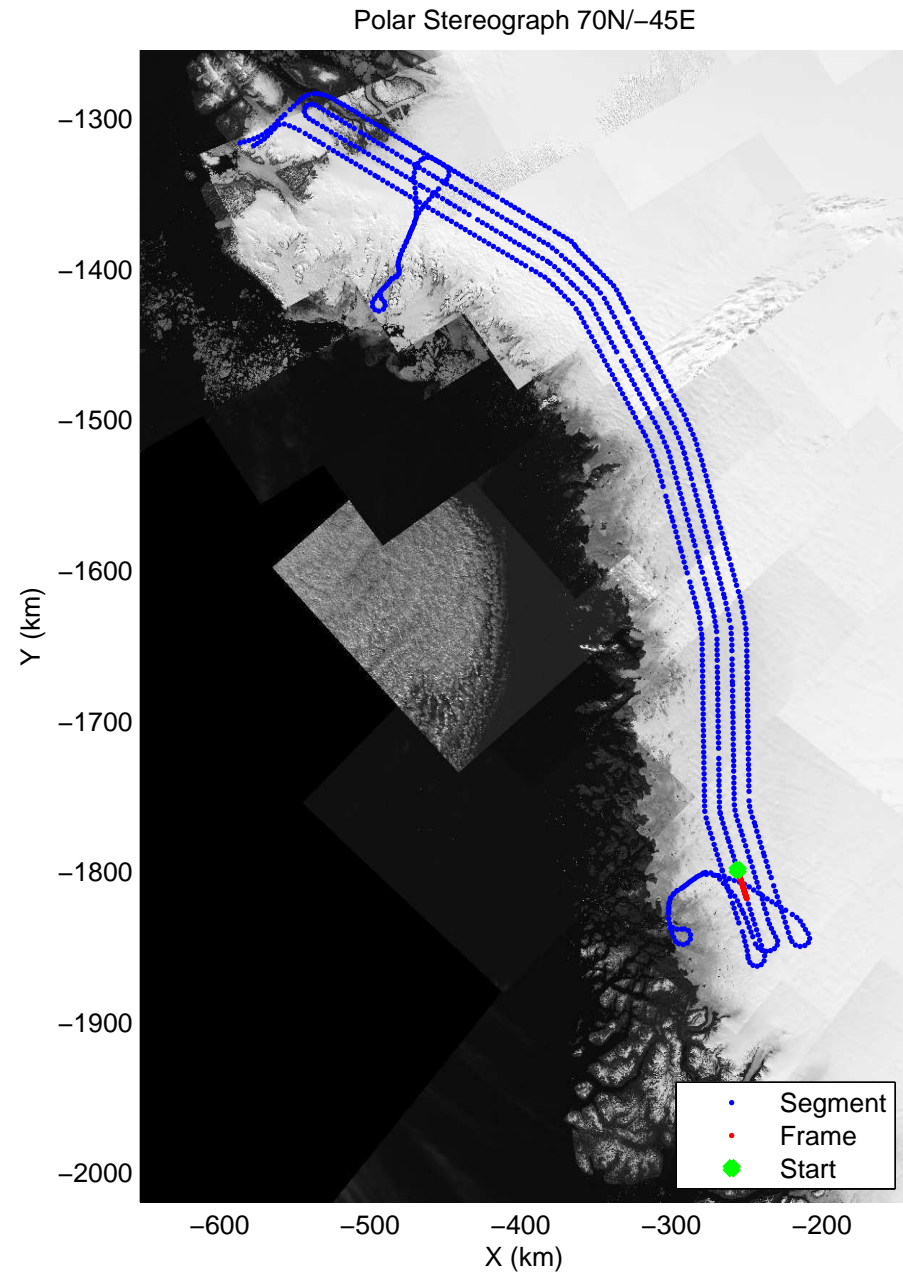
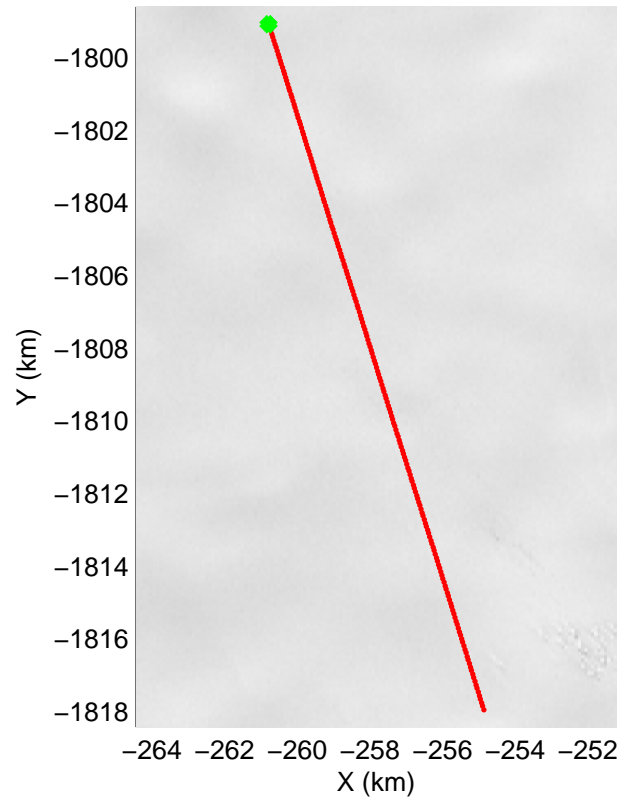
accum 2011_Greenland_P3: "NW Coastal 04" 20110511_01_133: 16:46:02.8 to 16:48:35.0 GPS






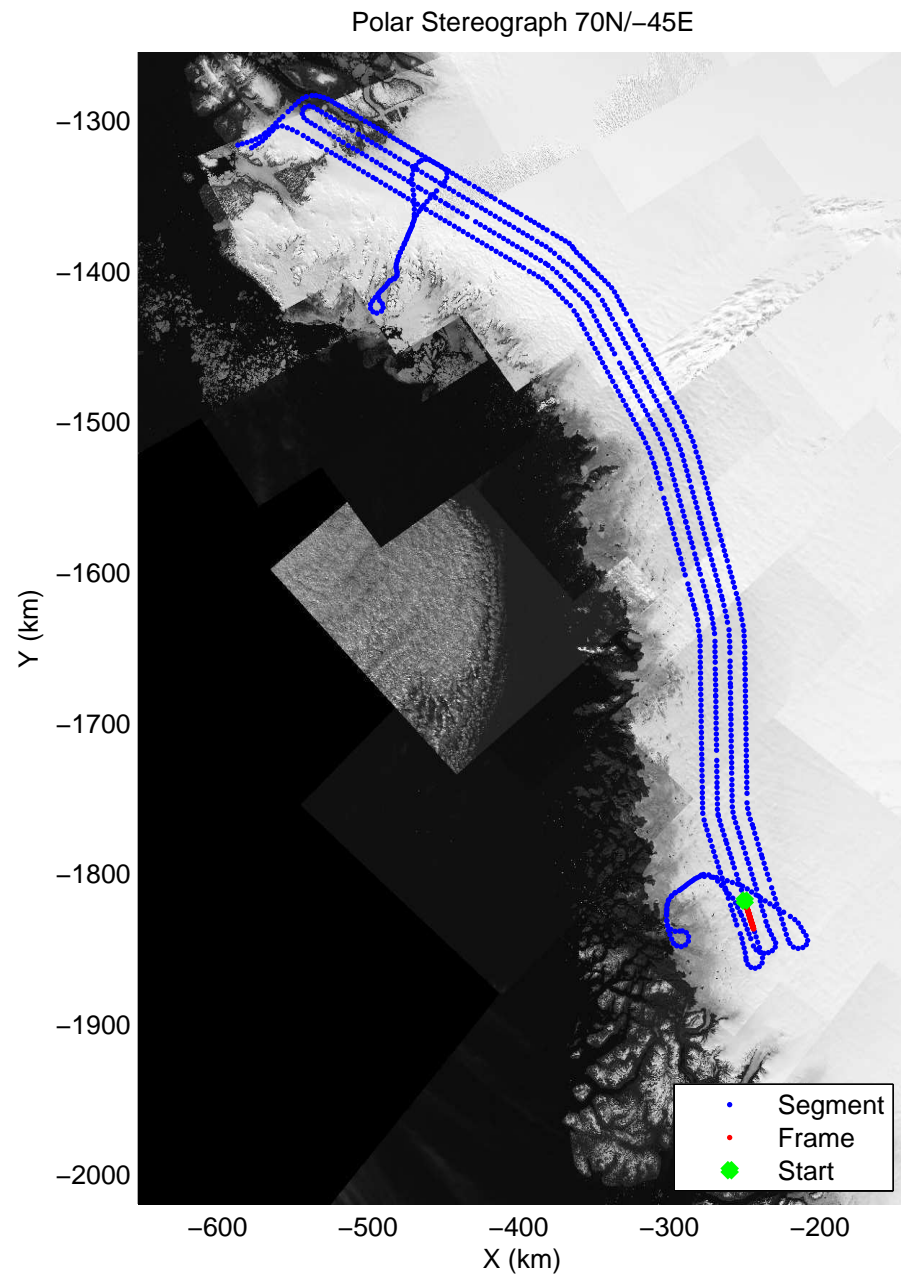
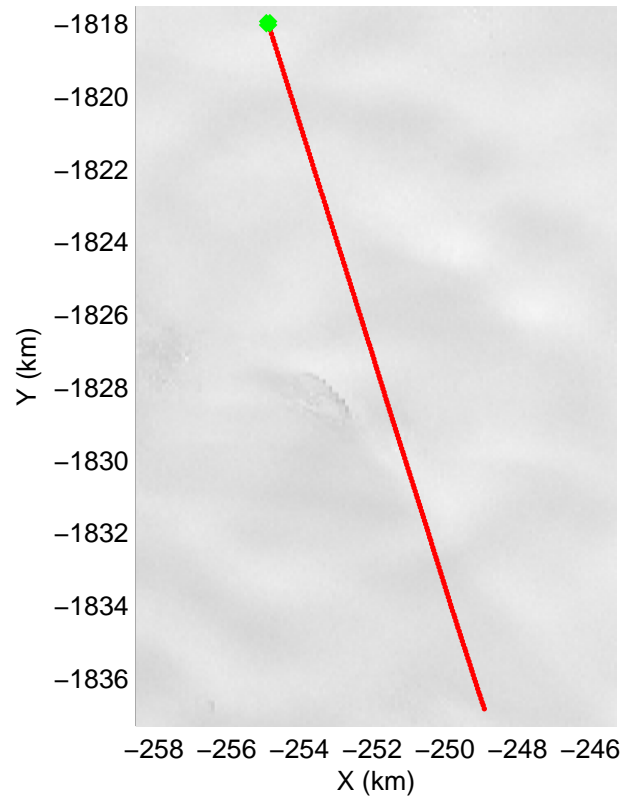
accum 2011_Greenland_P3: "NW Coastal 04" 20110511_01_134: 16:48:35.2 to 16:51:08.6 GPS






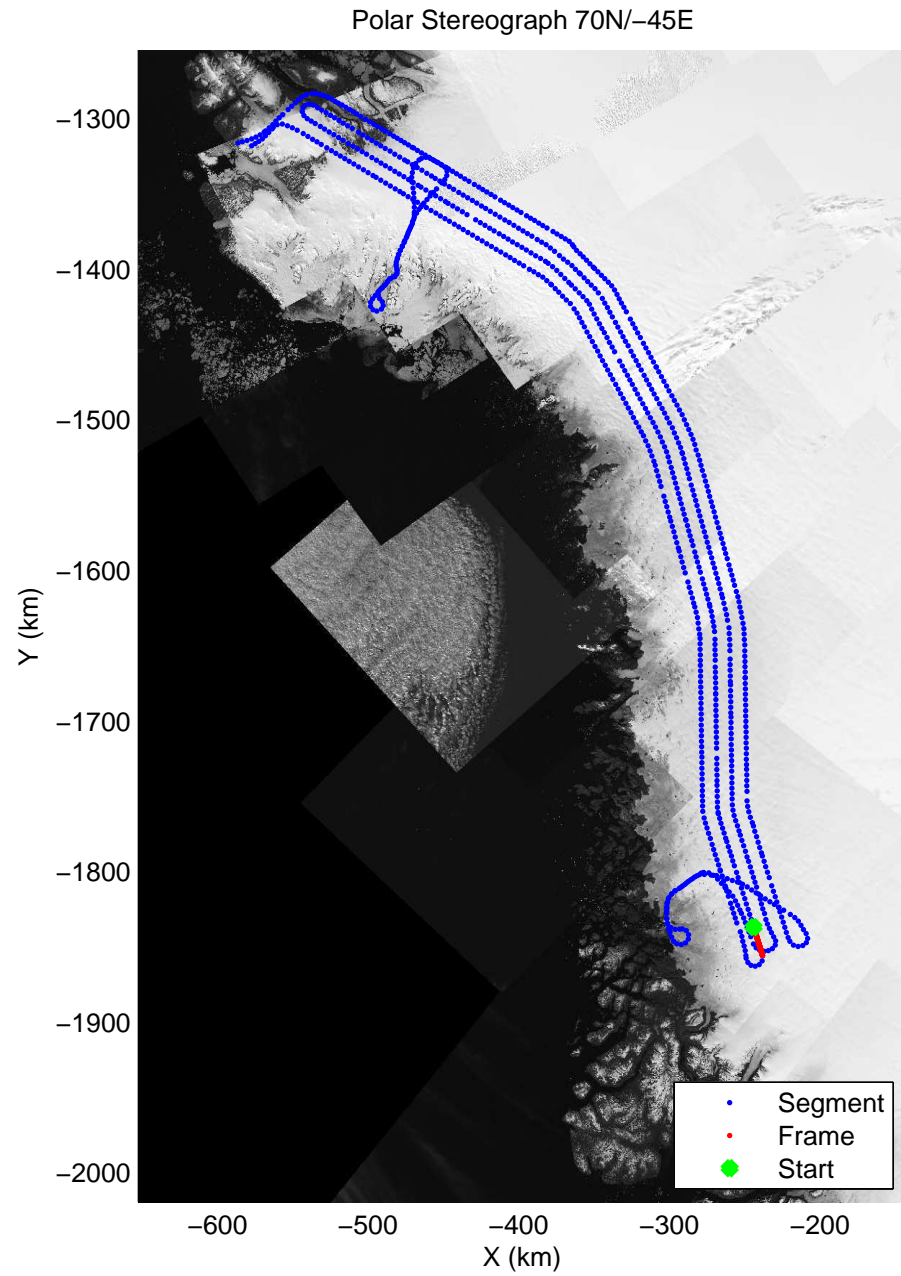
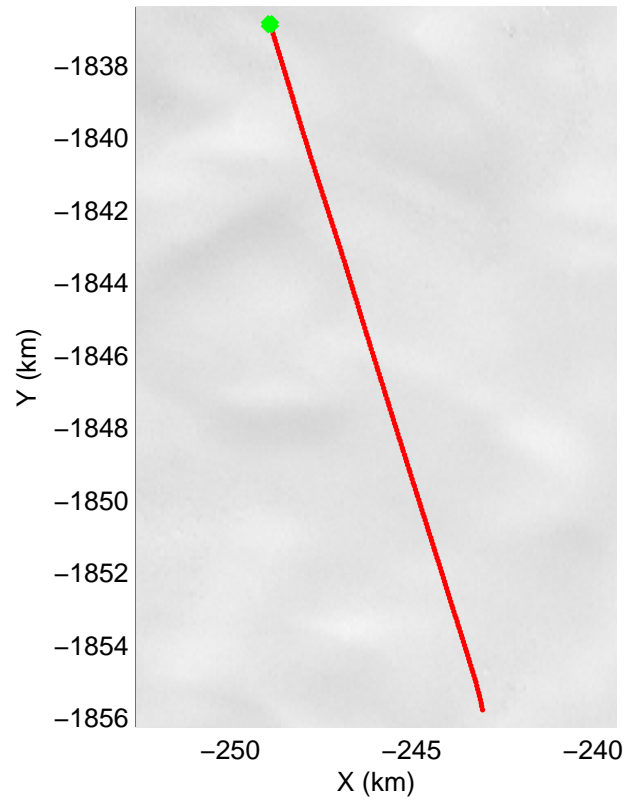
accum 2011_Greenland_P3: "NW Coastal 04" 20110511_01_135: 16:51:08.7 to 16:53:31.7 GPS






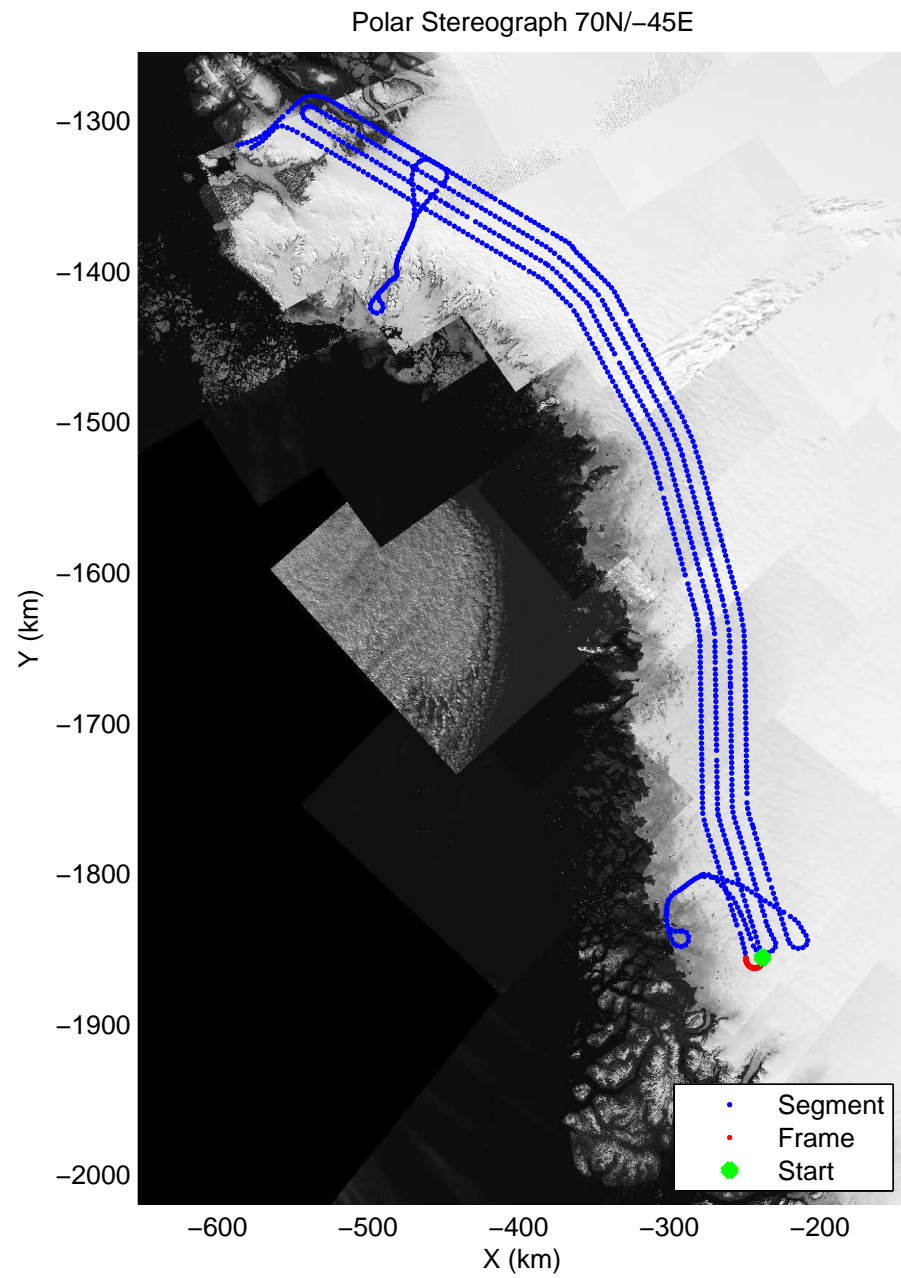

accum 2011_Greenland_P3: "NW Coastal 04" 20110511_01_136: 16:53:31.9 to 16:55:56.9 GPS



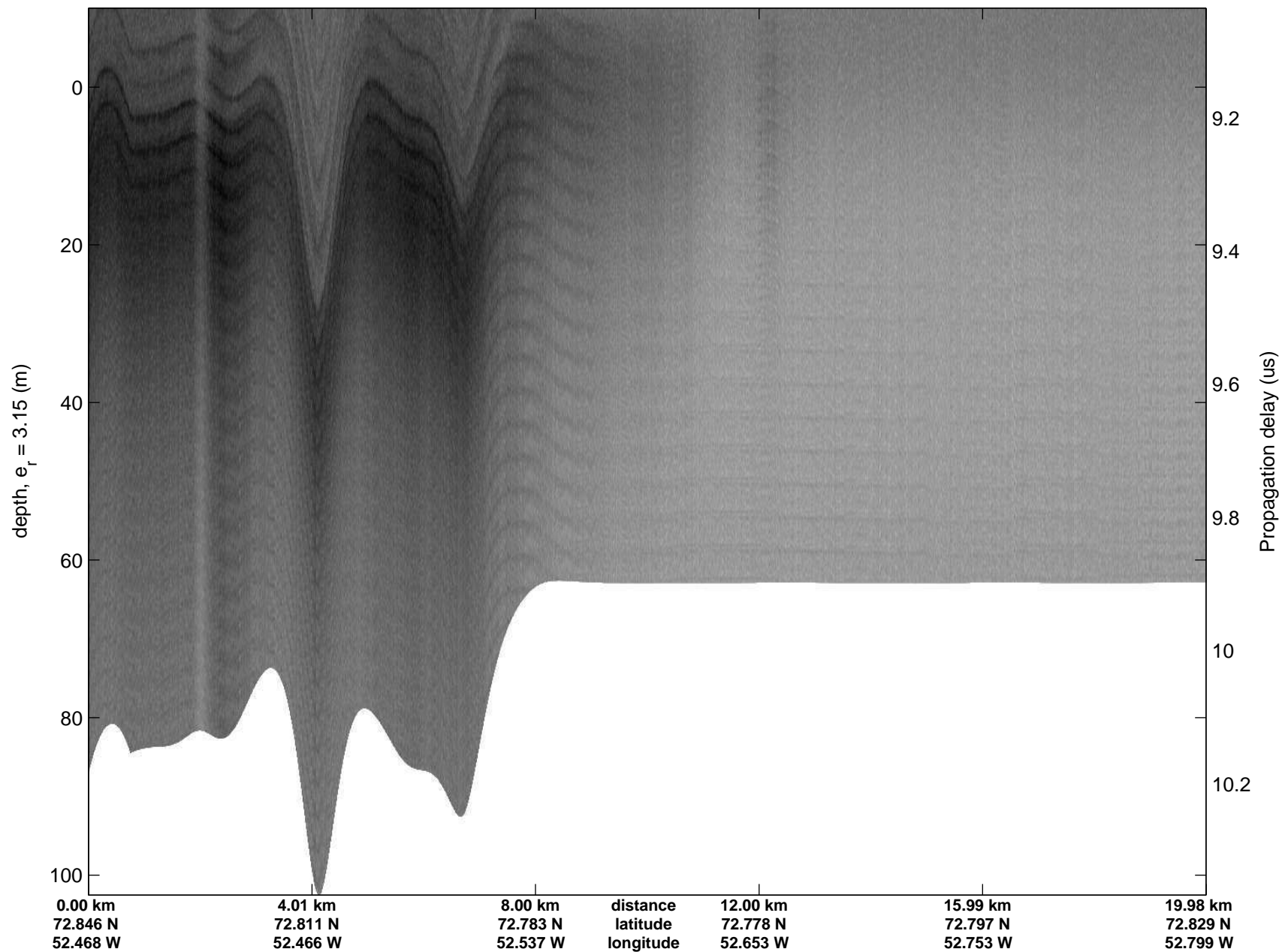


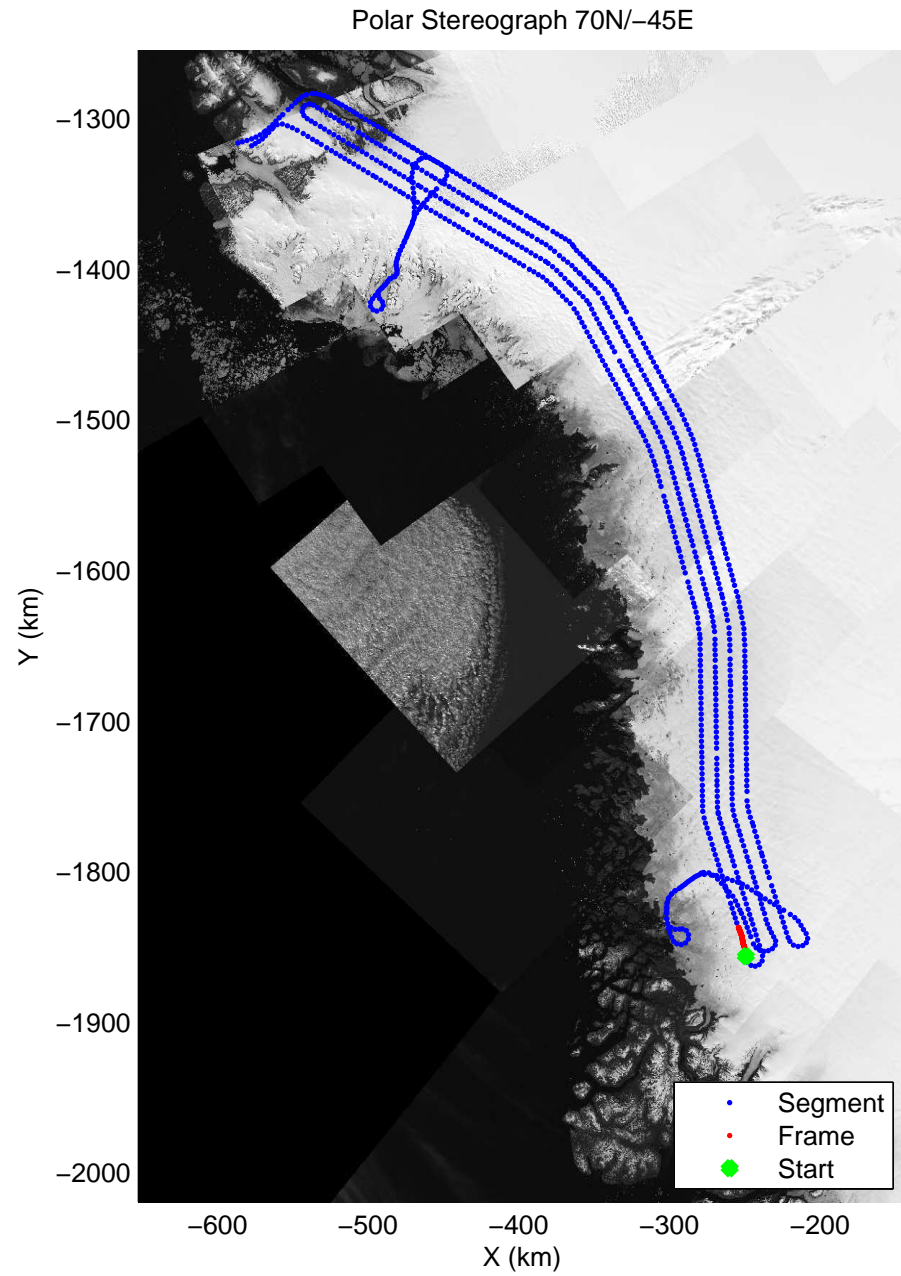

accum 2011_Greenland_P3: "NW Coastal 04" 20110511_01_137: 16:55:57.1 to 16:58:22.2 GPS






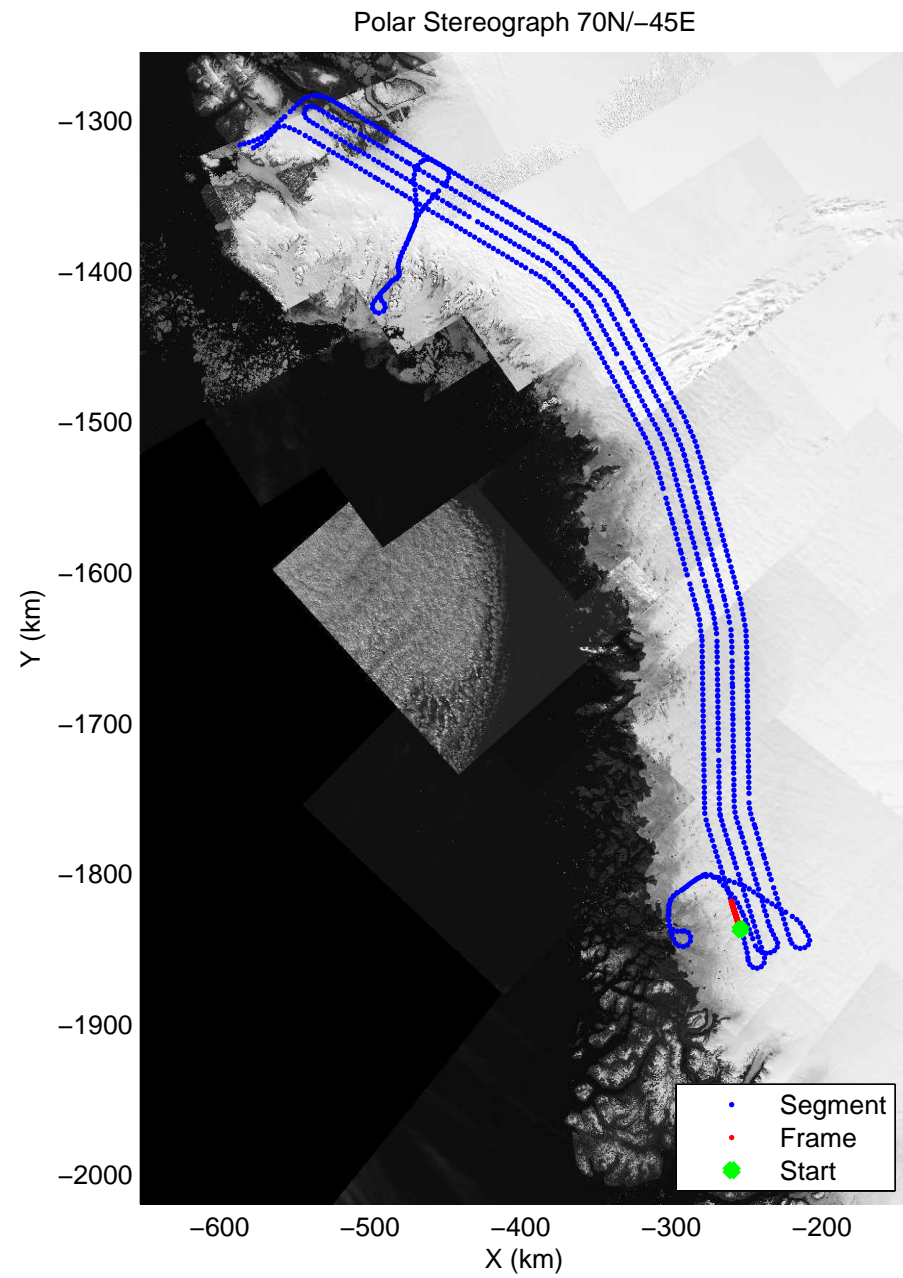
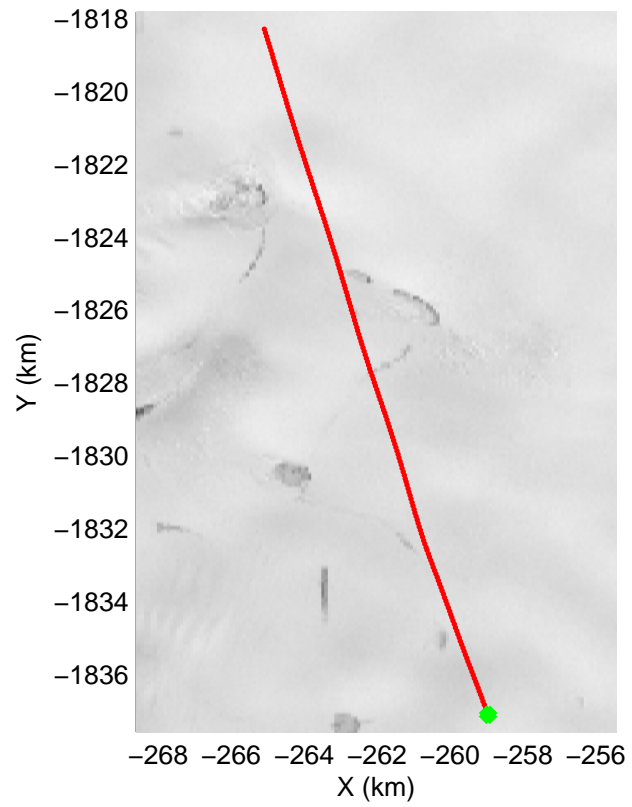
accum 2011_Greenland_P3: "NW Coastal 04" 20110511_01_138: 16:58:22.3 to 17:01:12.3 GPS






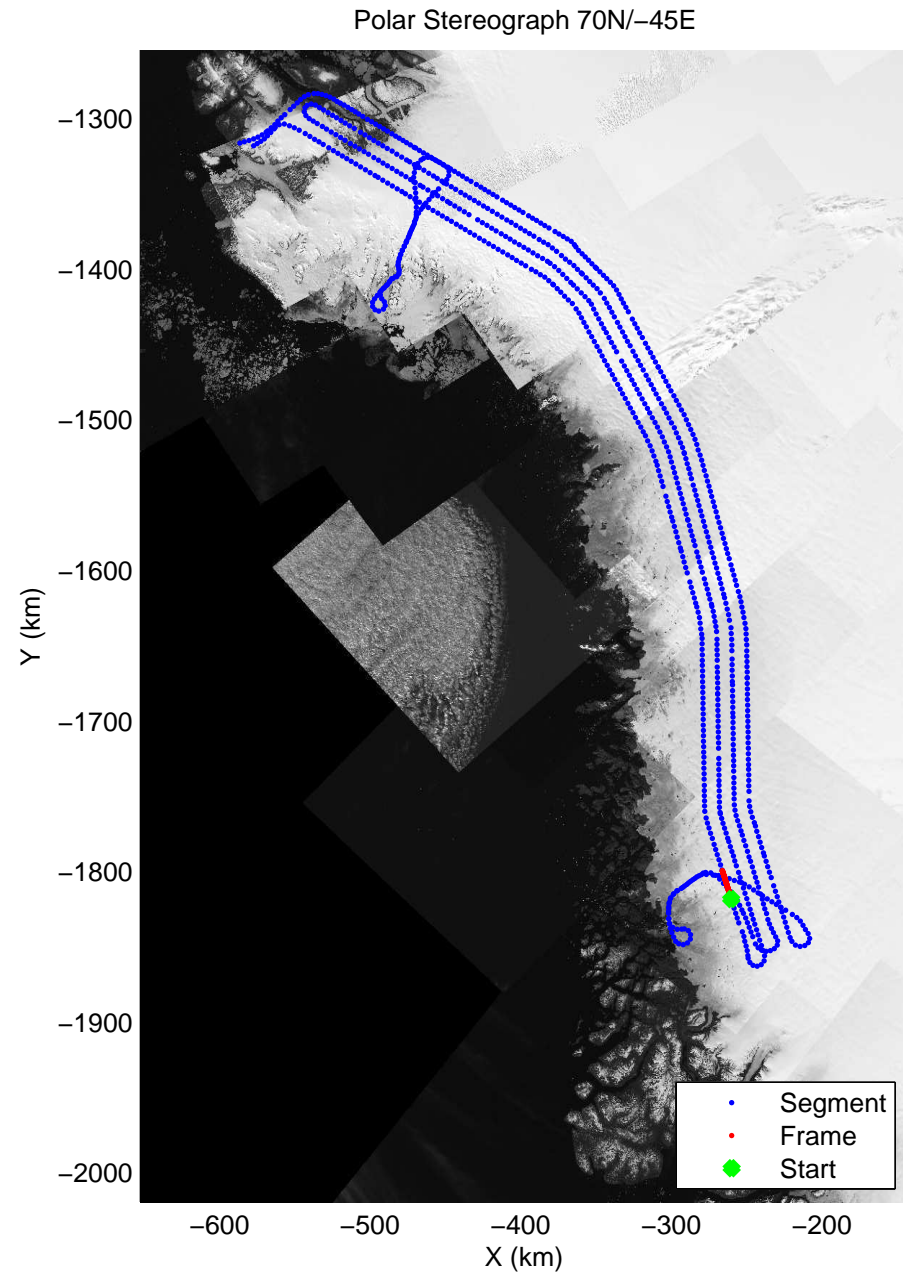
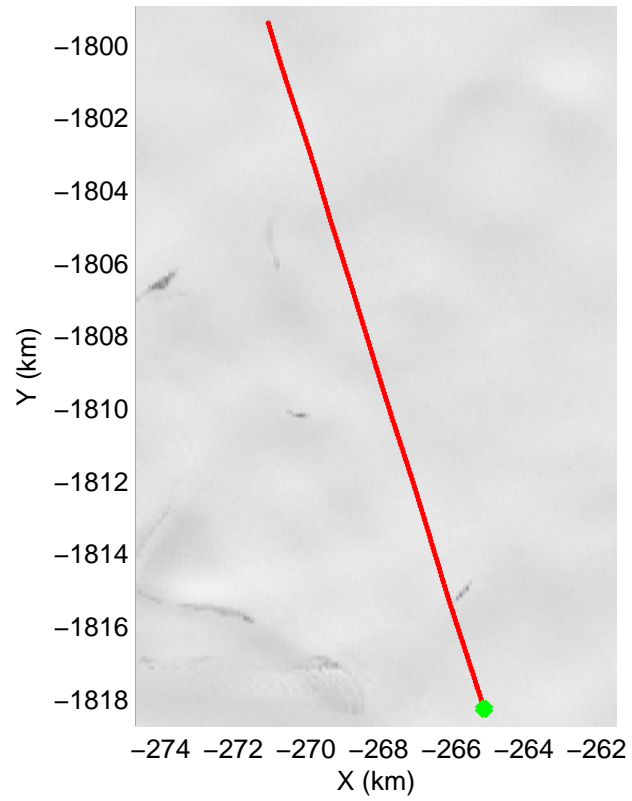
accum 2011_Greenland_P3: "NW Coastal 04" 20110511_01_139: 17:01:12.5 to 17:03:51.9 GPS






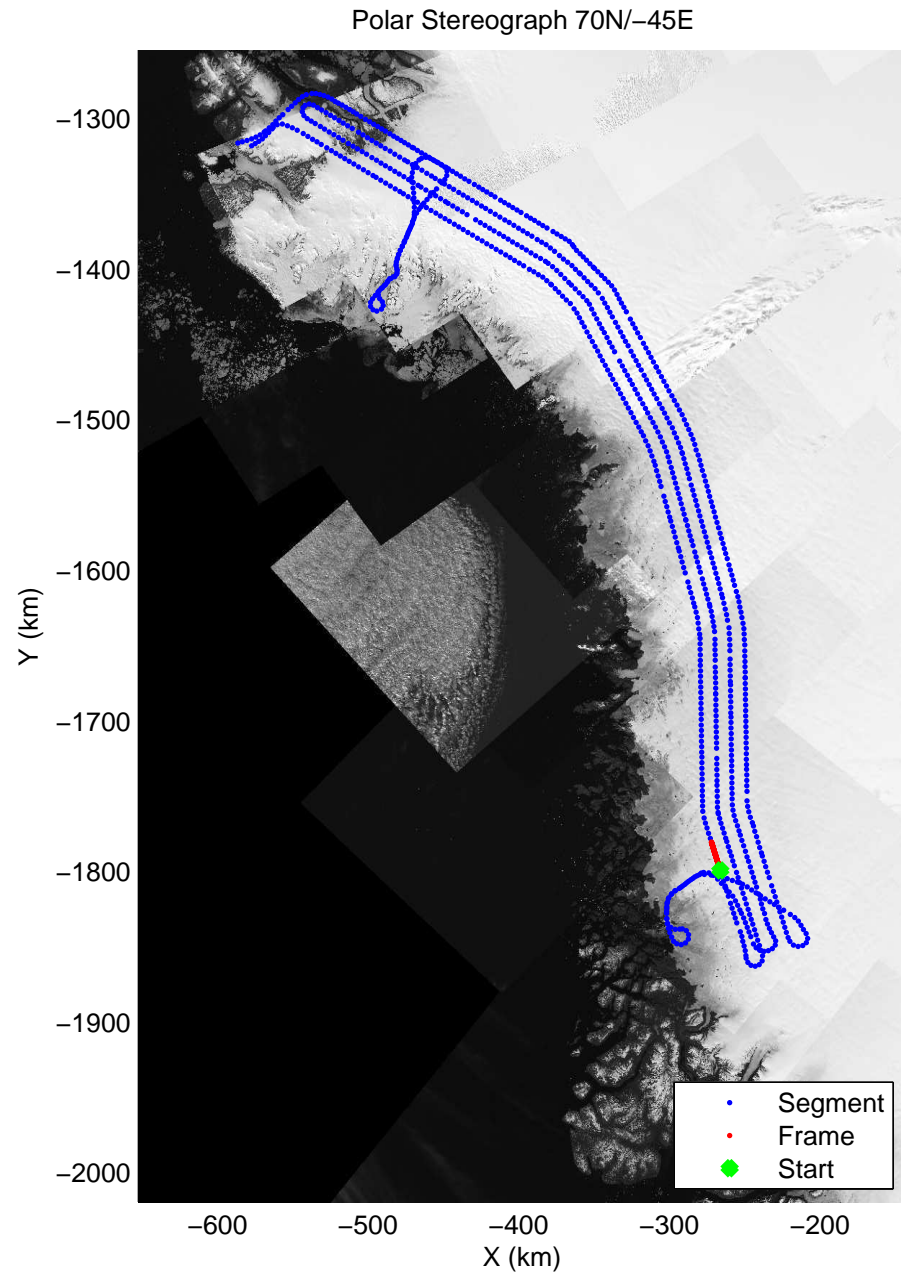

accum 2011_Greenland_P3: "NW Coastal 04" 20110511_01_140: 17:03:52.1 to 17:06:23.6 GPS






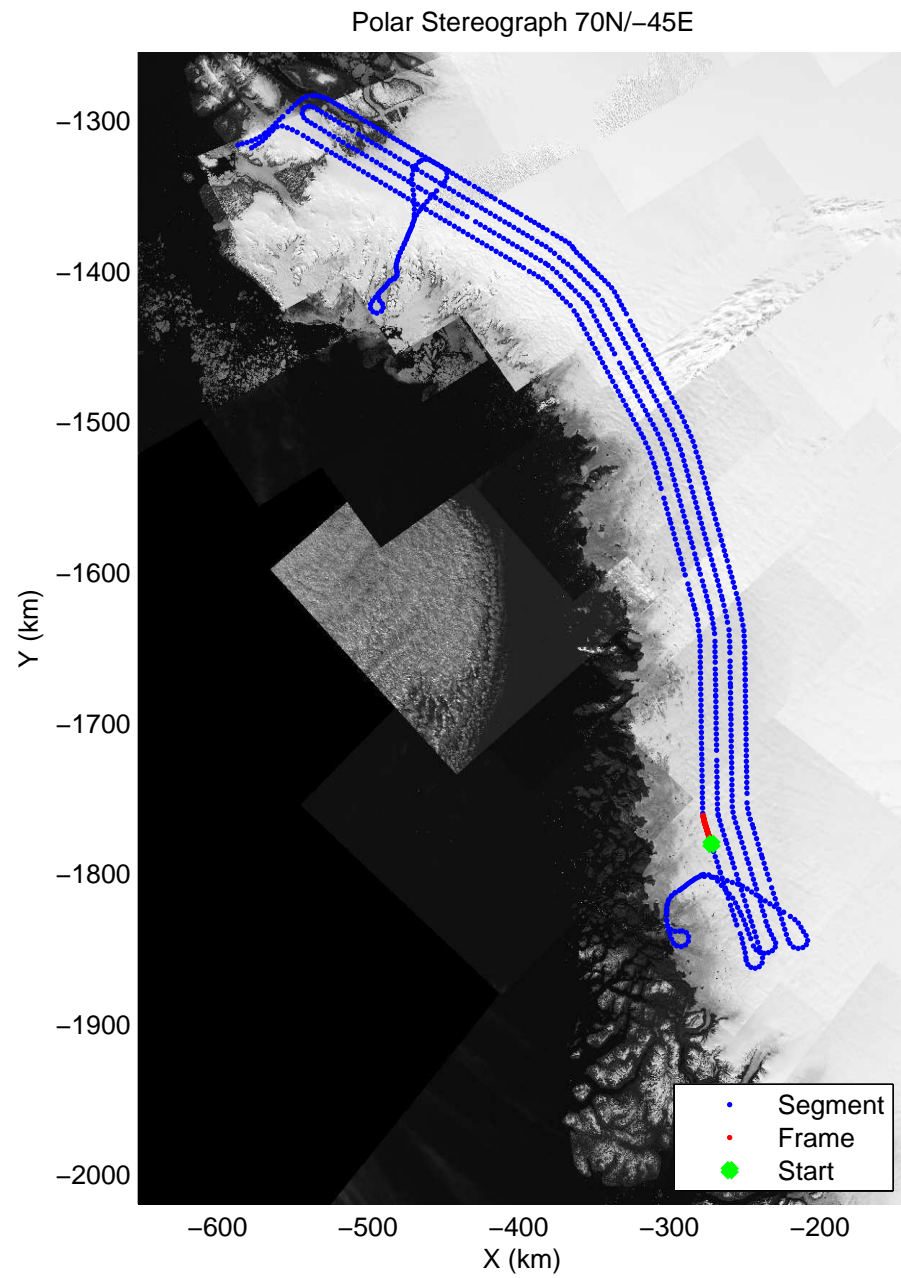

accum 2011_Greenland_P3: "NW Coastal 04" 20110511_01_141: 17:06:23.9 to 17:08:50.9 GPS






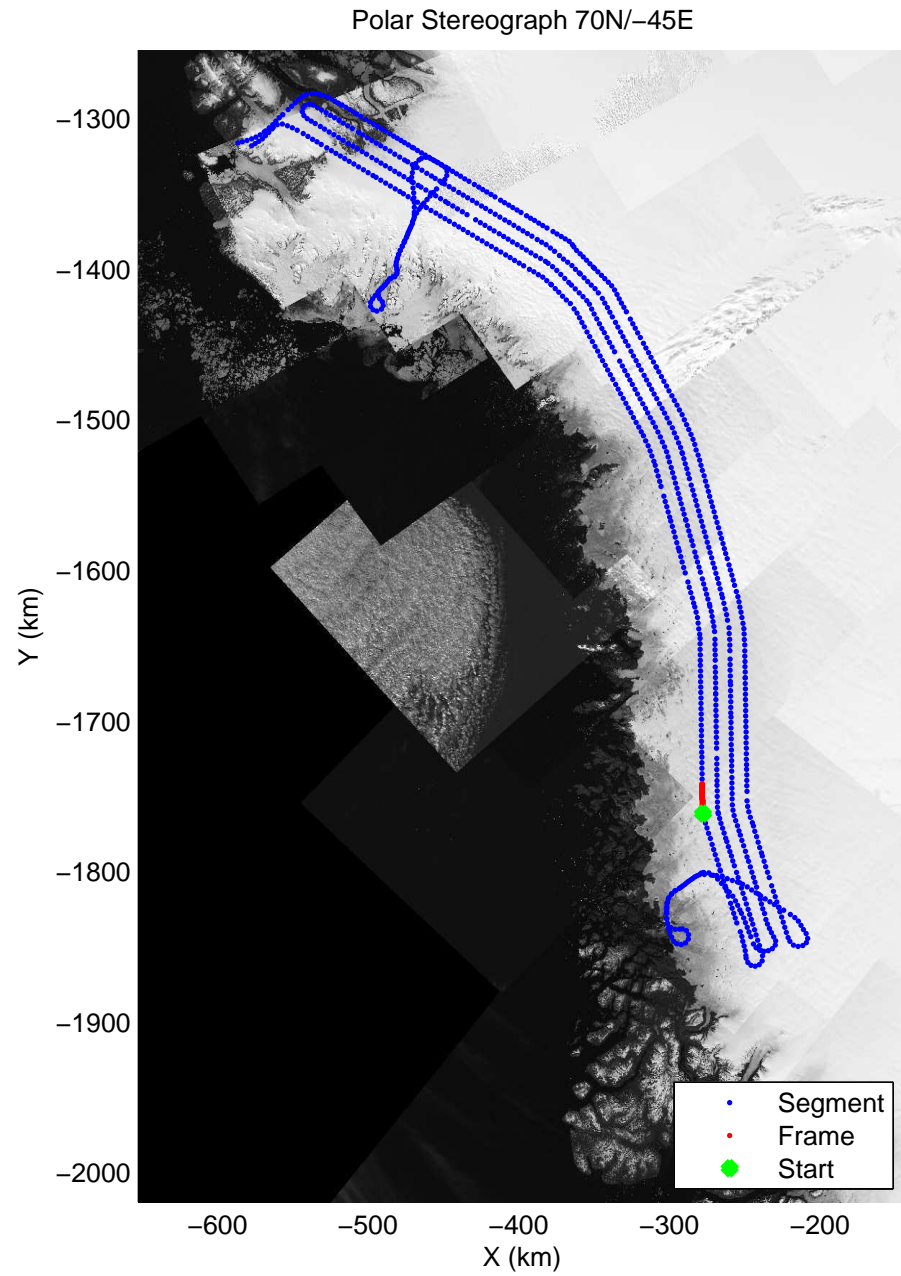

accum 2011_Greenland_P3: "NW Coastal 04" 20110511_01_142: 17:08:51.1 to 17:11:16.5 GPS






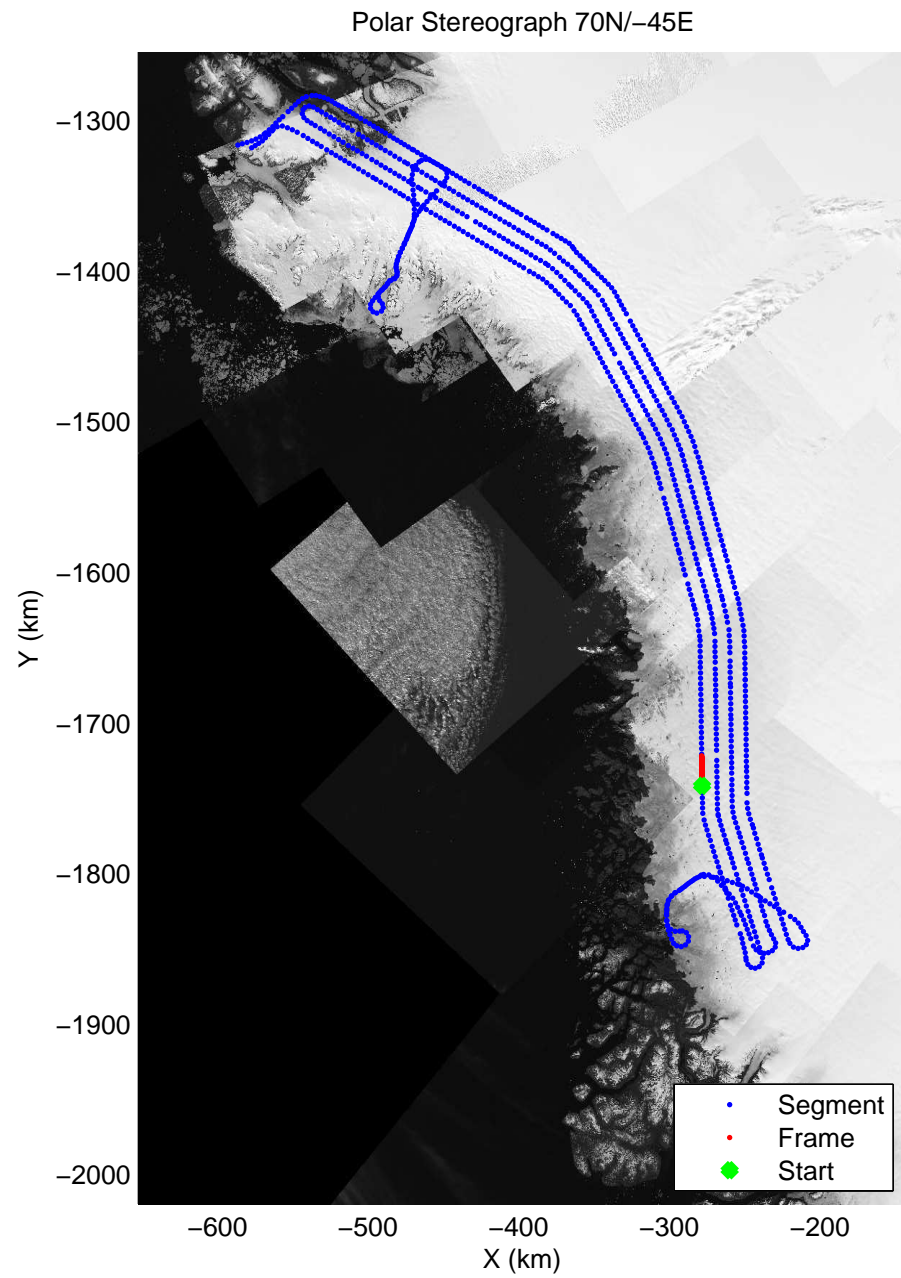

accum 2011_Greenland_P3: "NW Coastal 04" 20110511_01_143: 17:11:16.7 to 17:13:43.4 GPS






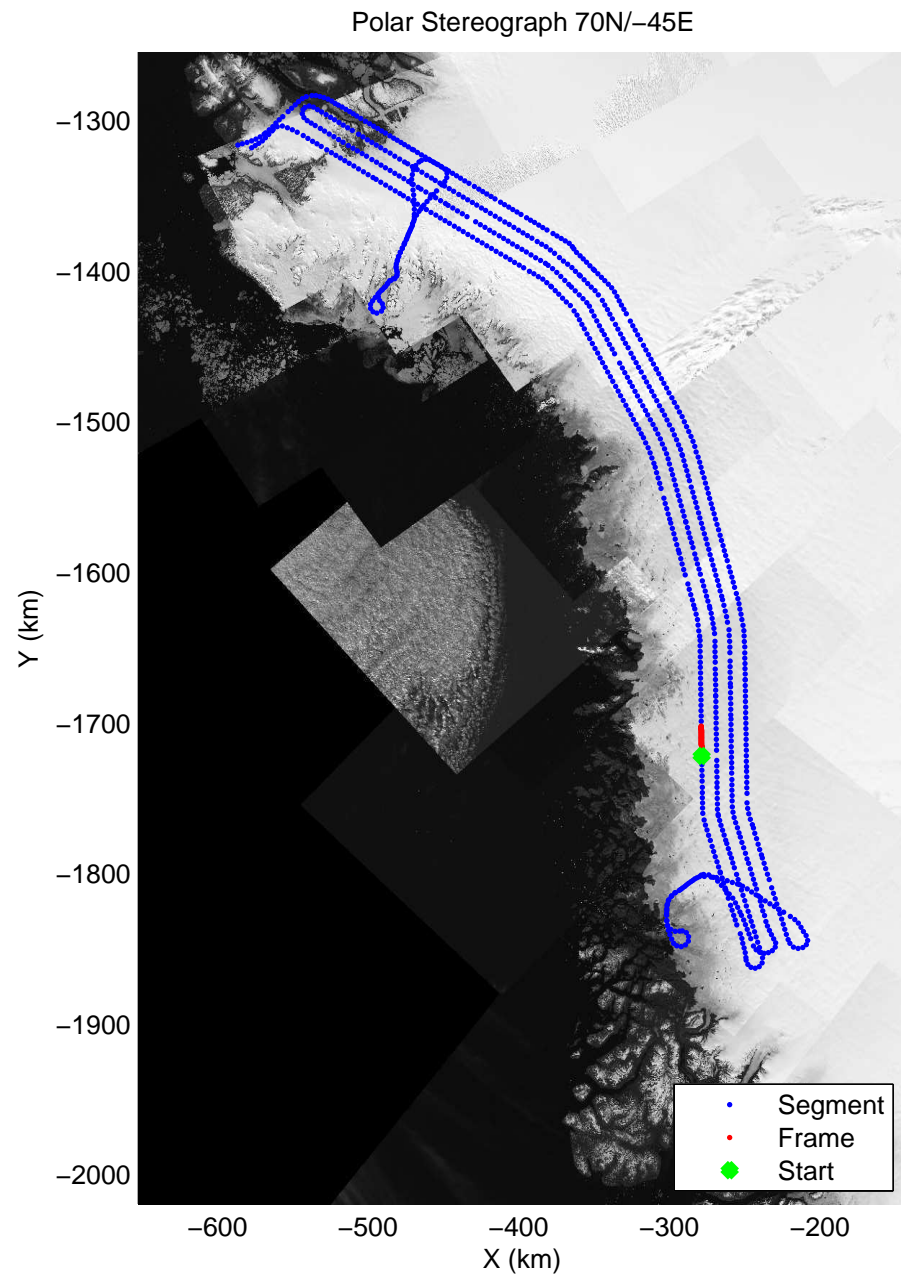

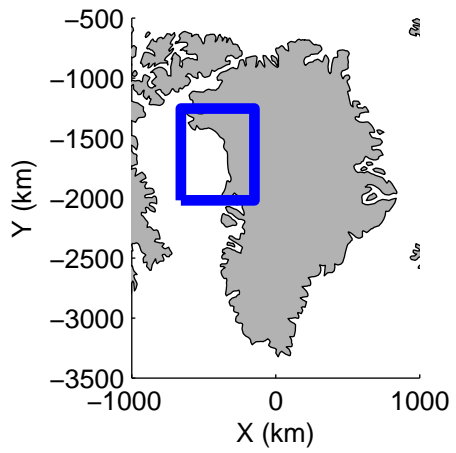
accum 2011_Greenland_P3: "NW Coastal 04" 20110511_01_144: 17:13:43.6 to 17:16:12.4 GPS






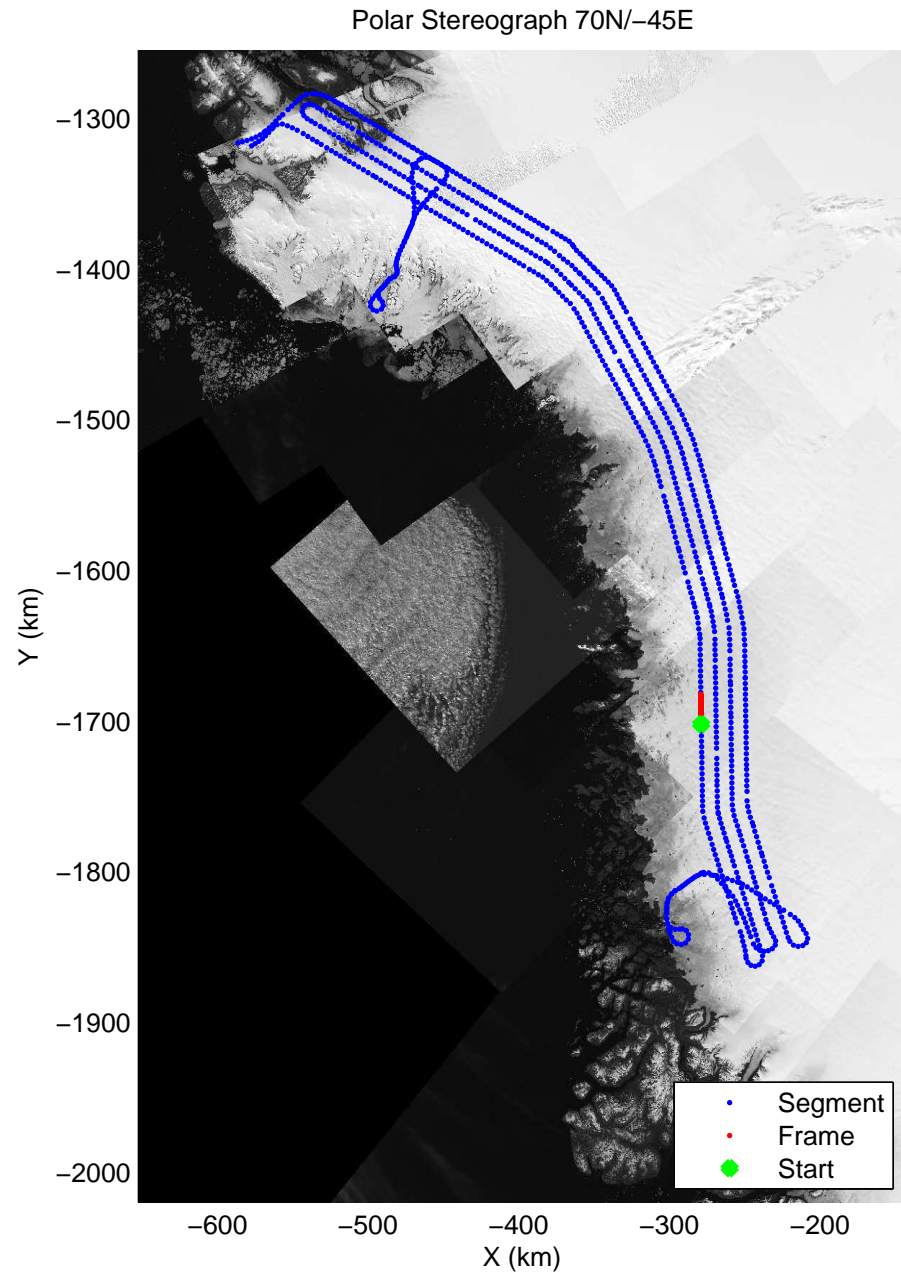

accum 2011_Greenland_P3: "NW Coastal 04" 20110511_01_145: 17:16:12.5 to 17:18:34.5 GPS






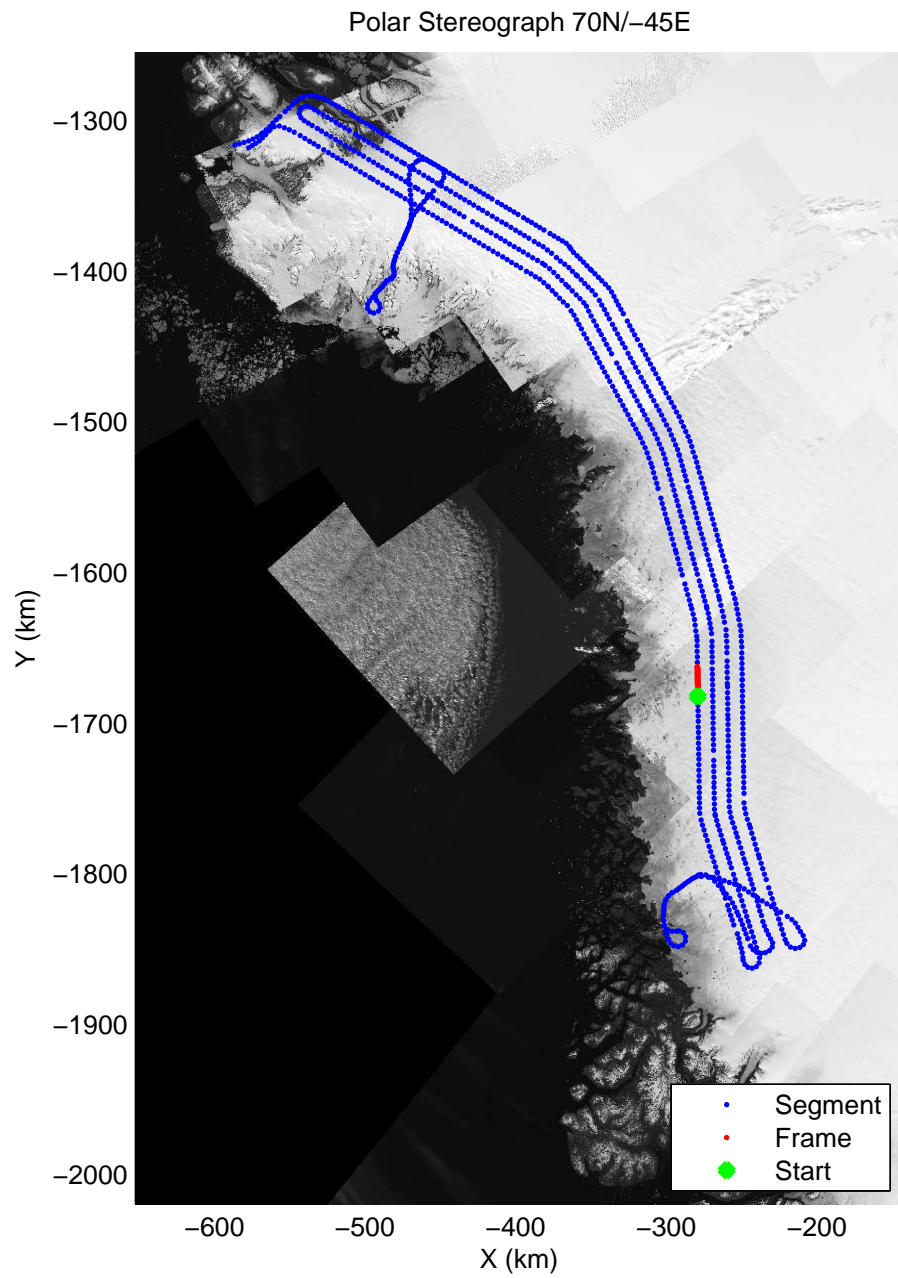

accum 2011_Greenland_P3: "NW Coastal 04" 20110511_01_146: 17:18:34.7 to 17:20:58.6 GPS






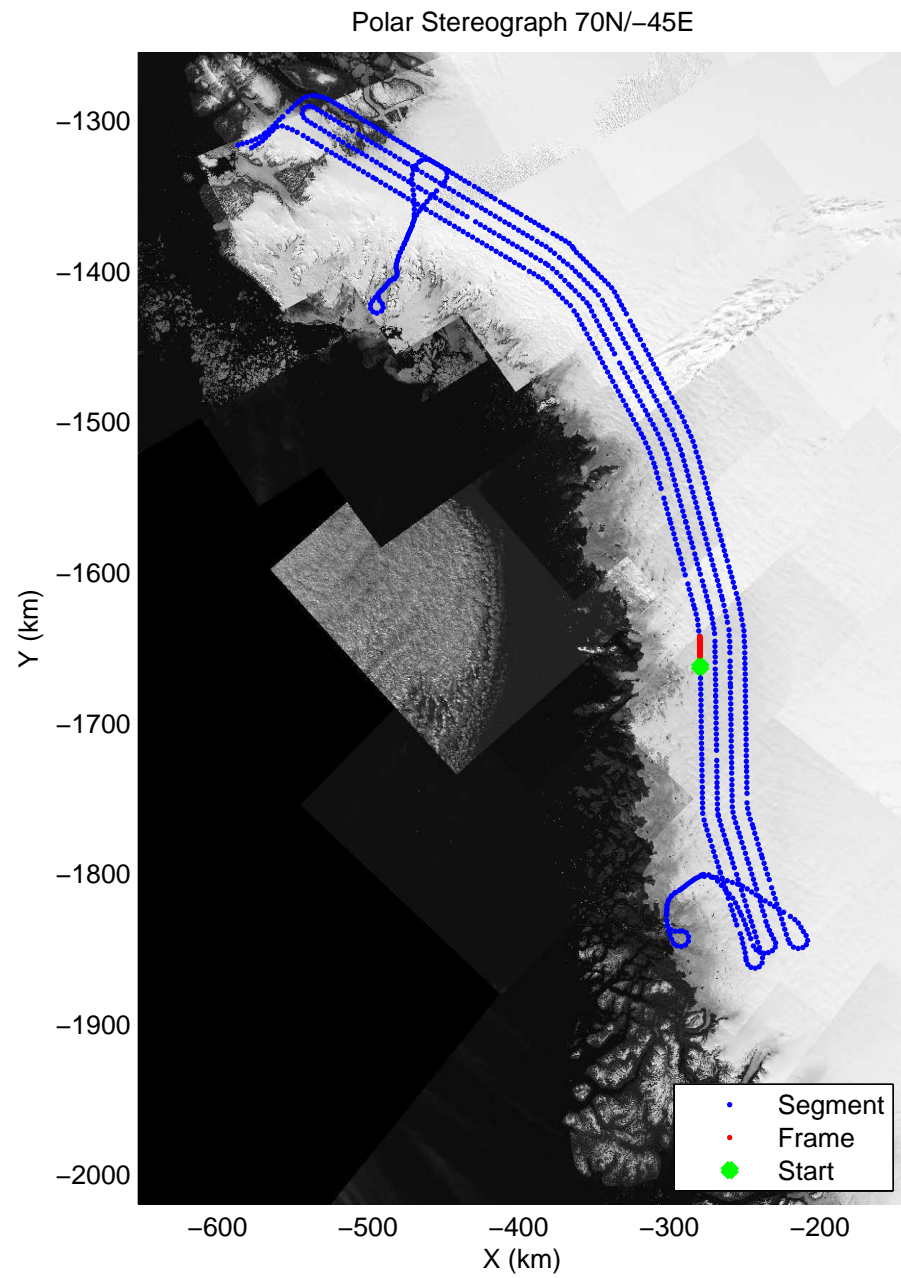

accum 2011_Greenland_P3: "NW Coastal 04" 20110511_01_147: 17:20:58.8 to 17:23:23.7 GPS






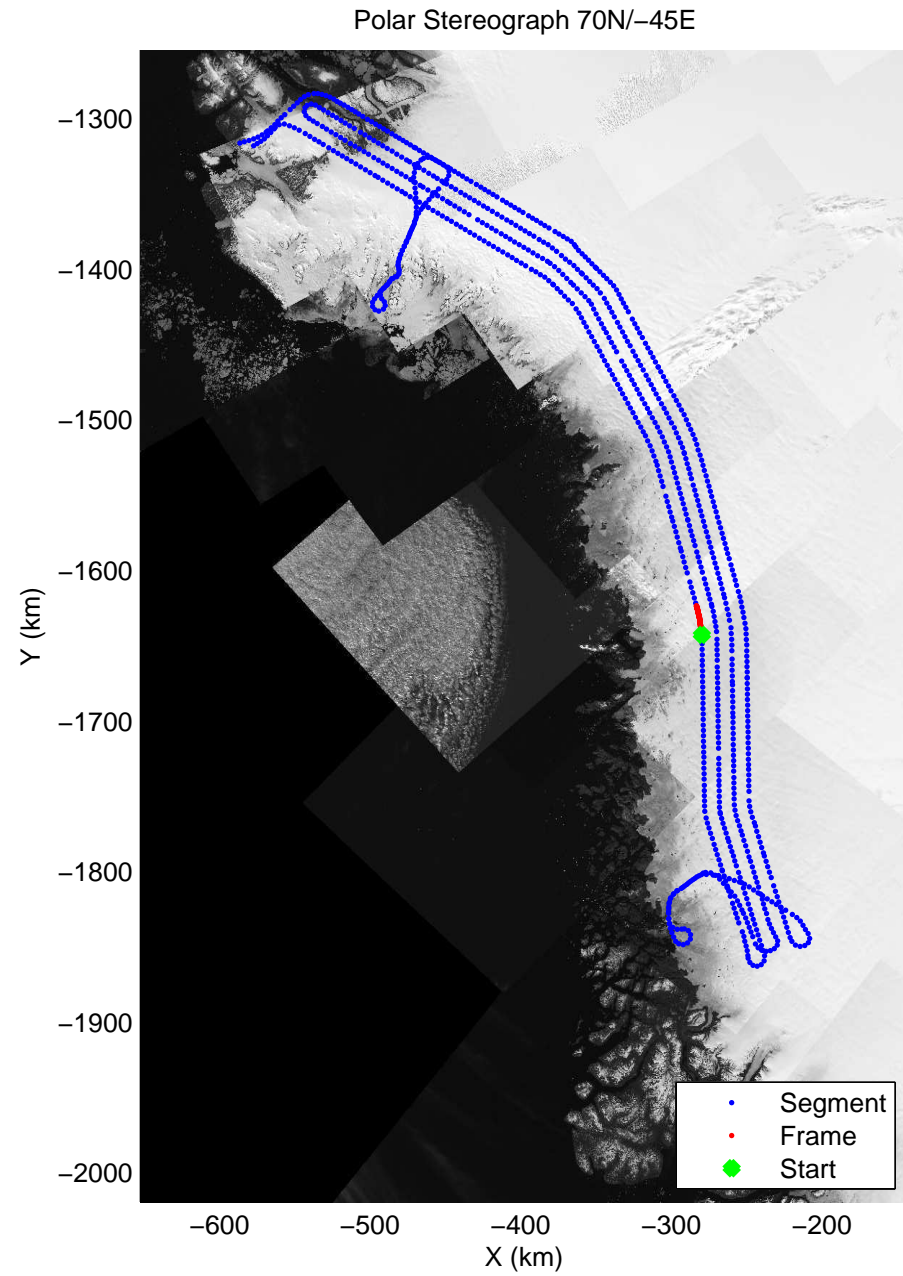
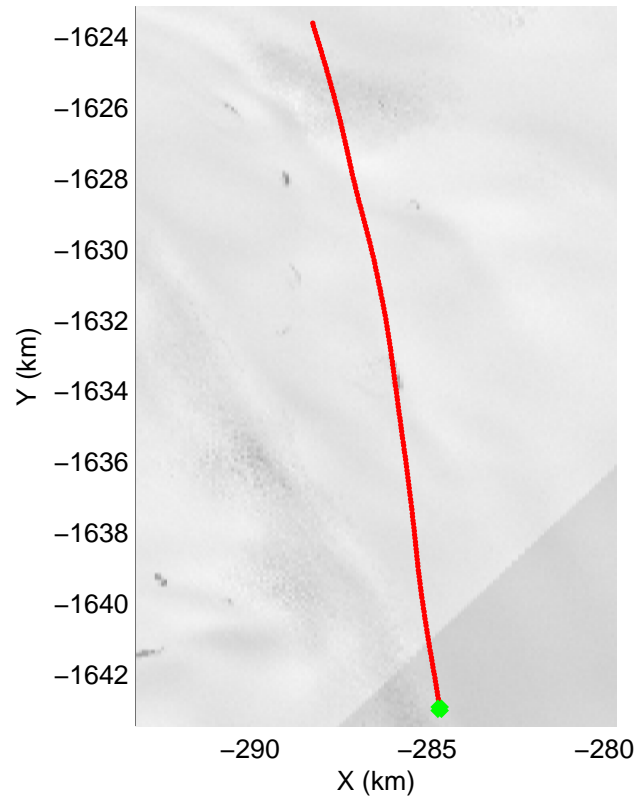
accum 2011_Greenland_P3: "NW Coastal 04" 20110511_01_148: 17:23:23.9 to 17:25:47.6 GPS






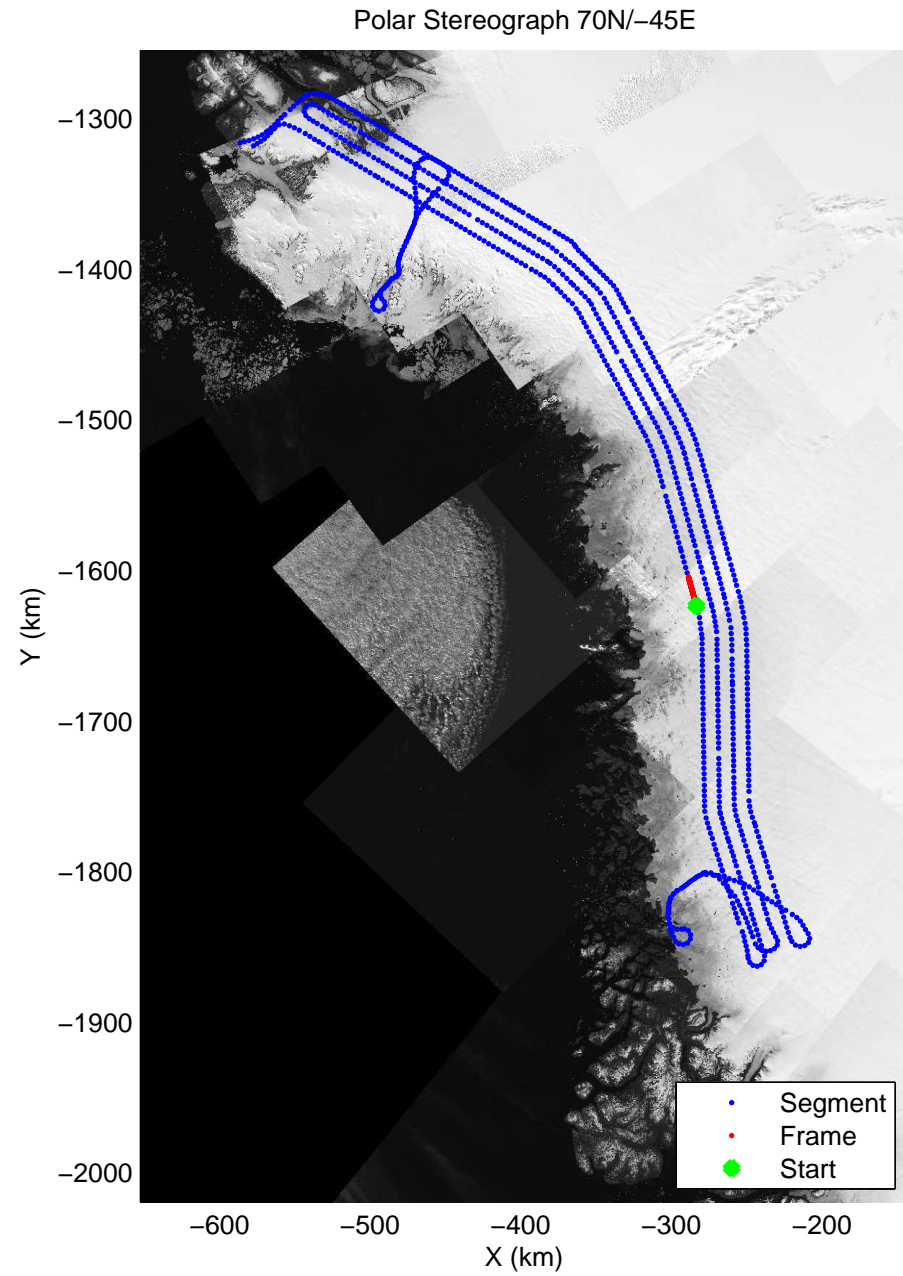

accum 2011_Greenland_P3: "NW Coastal 04" 20110511_01_149: 17:25:47.8 to 17:28:09.1 GPS






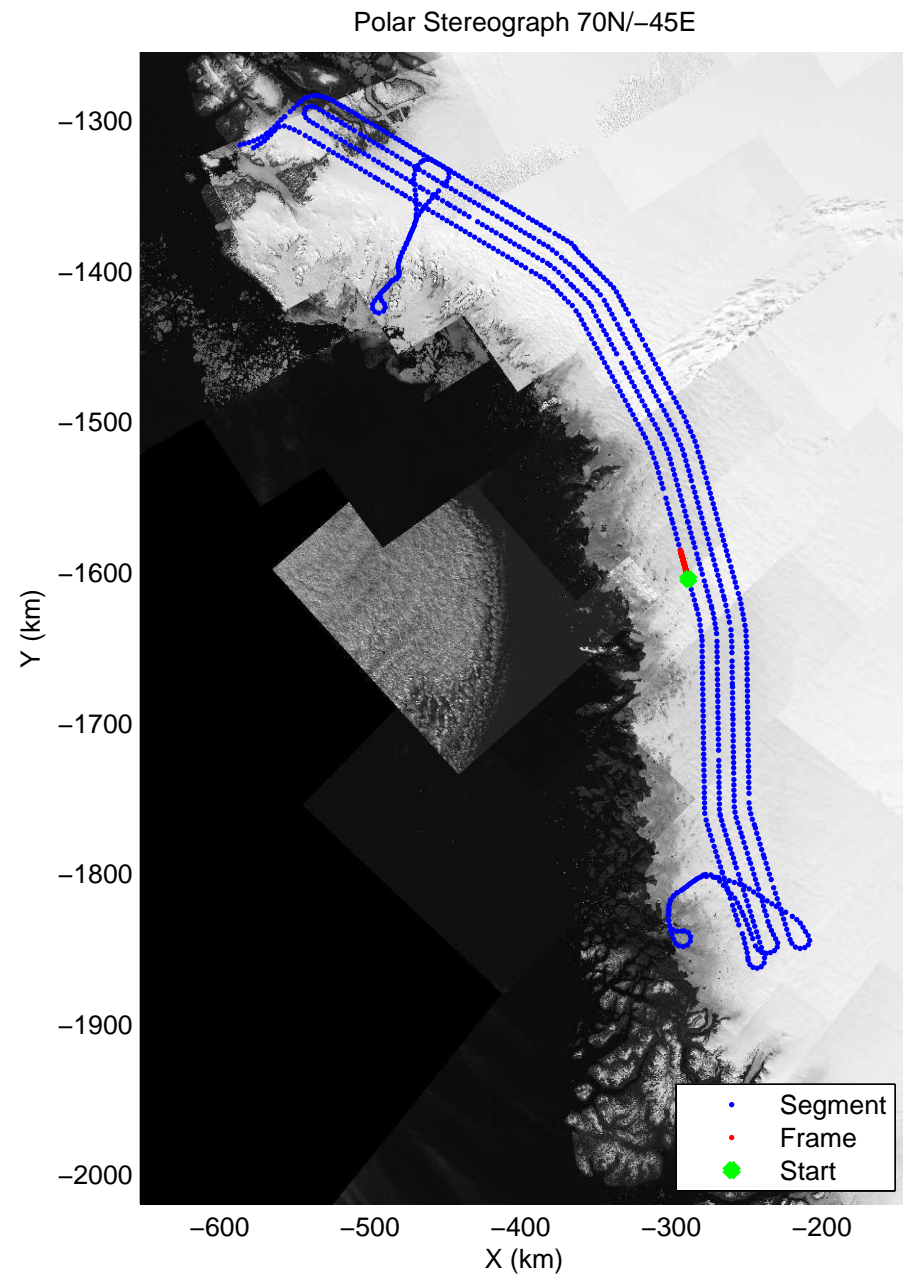
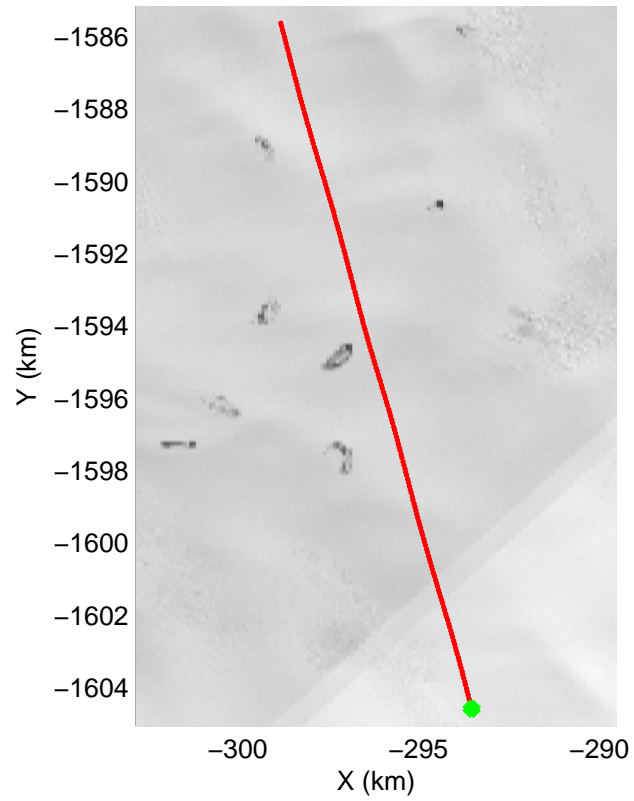
accum 2011_Greenland_P3: "NW Coastal 04" 20110511_01_150: 17:28:09.3 to 17:30:29.1 GPS






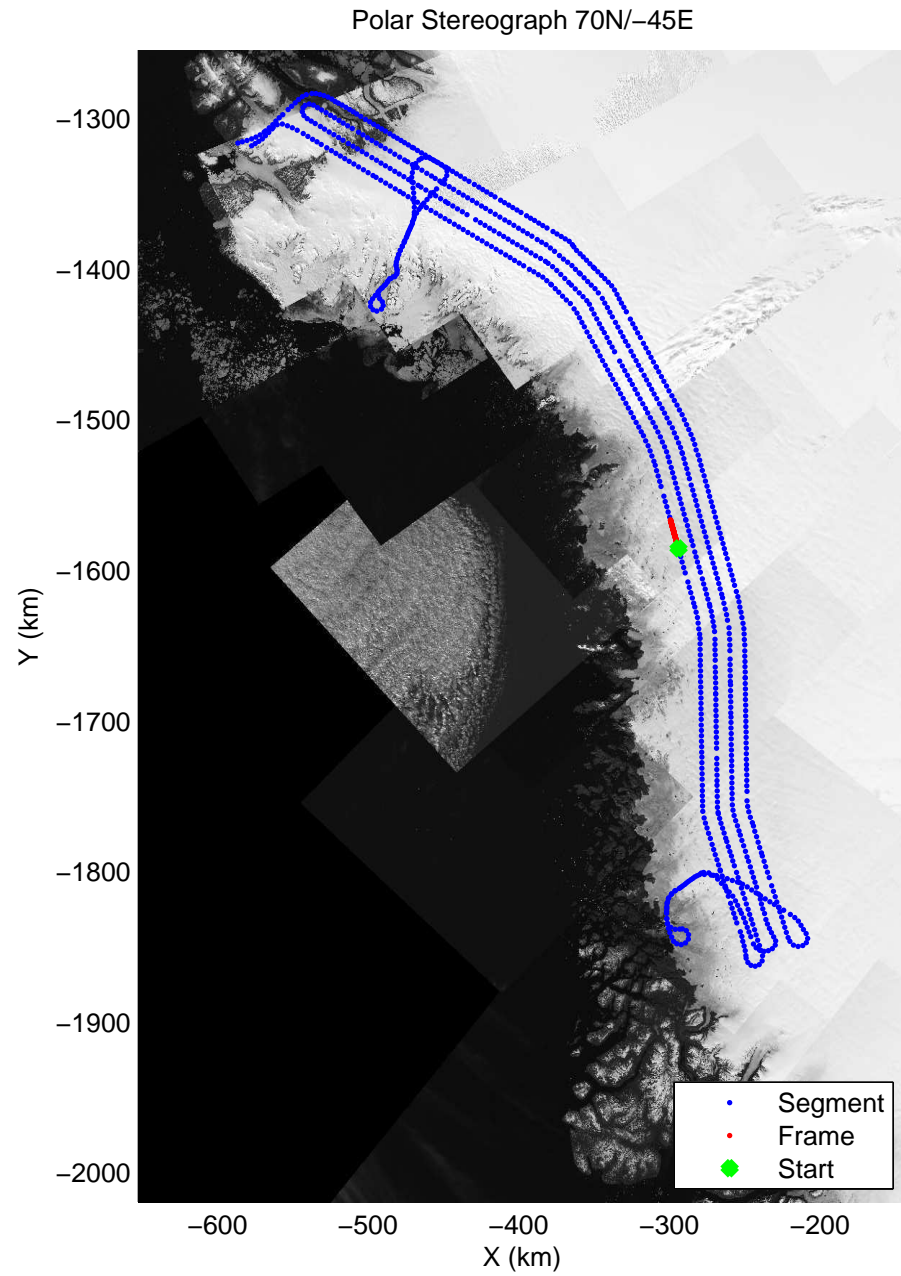
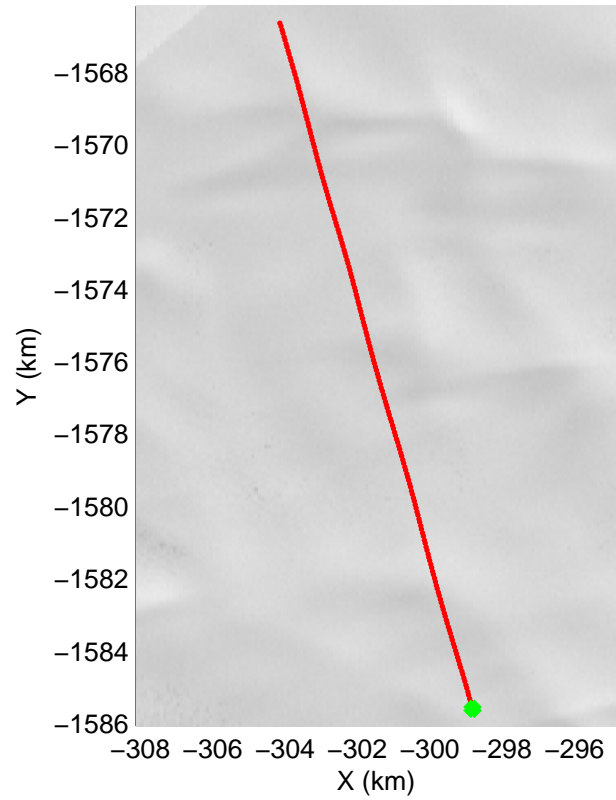
accum 2011_Greenland_P3: "NW Coastal 04" 20110511_01_151: 17:30:29.2 to 17:32:50.3 GPS






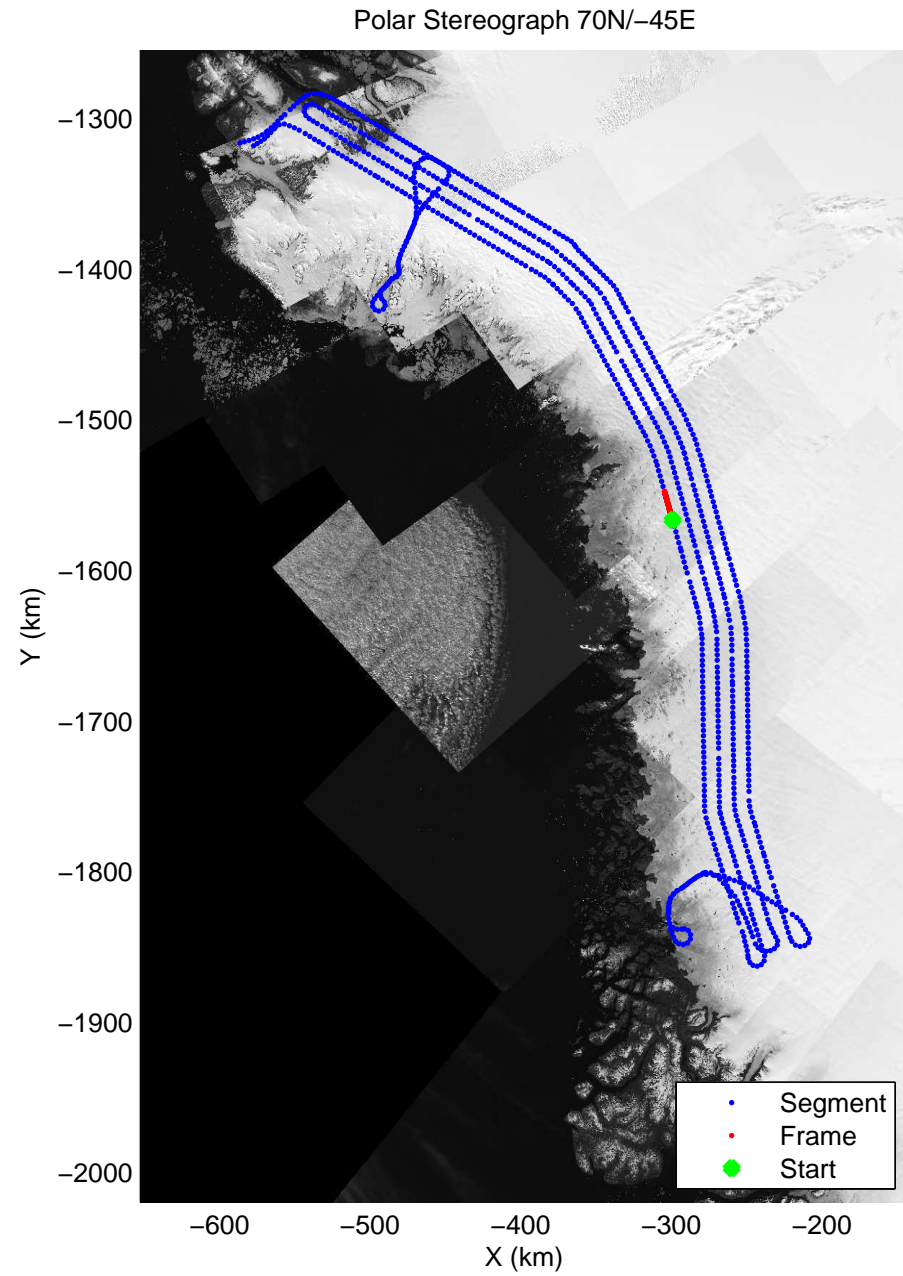

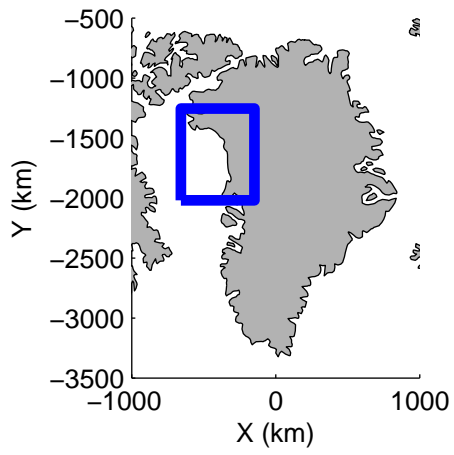
accum 2011_Greenland_P3: "NW Coastal 04" 20110511_01_152: 17:32:50.5 to 17:35:08.2 GPS






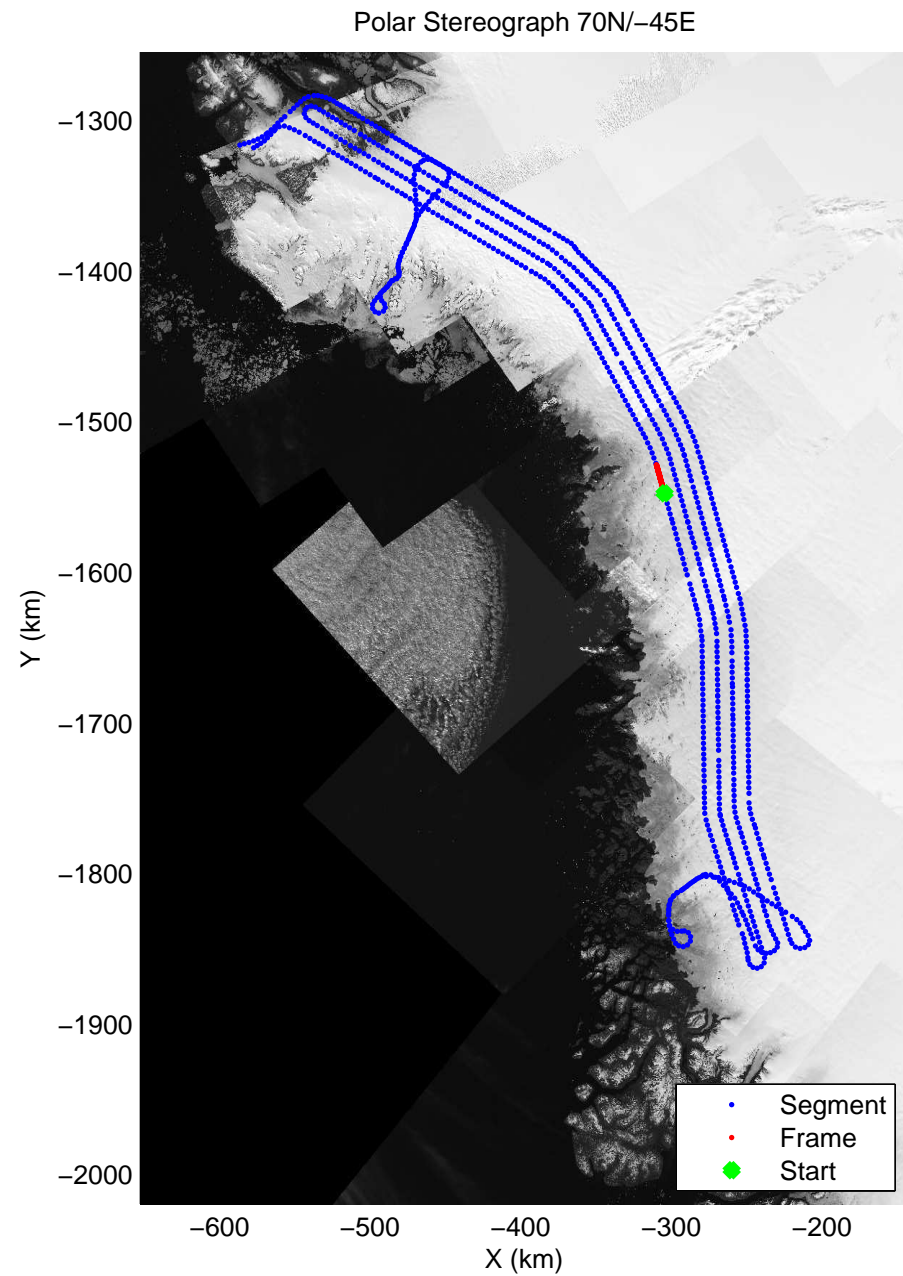

accum 2011_Greenland_P3: "NW Coastal 04" 20110511_01_153: 17:35:08.5 to 17:37:28.0 GPS






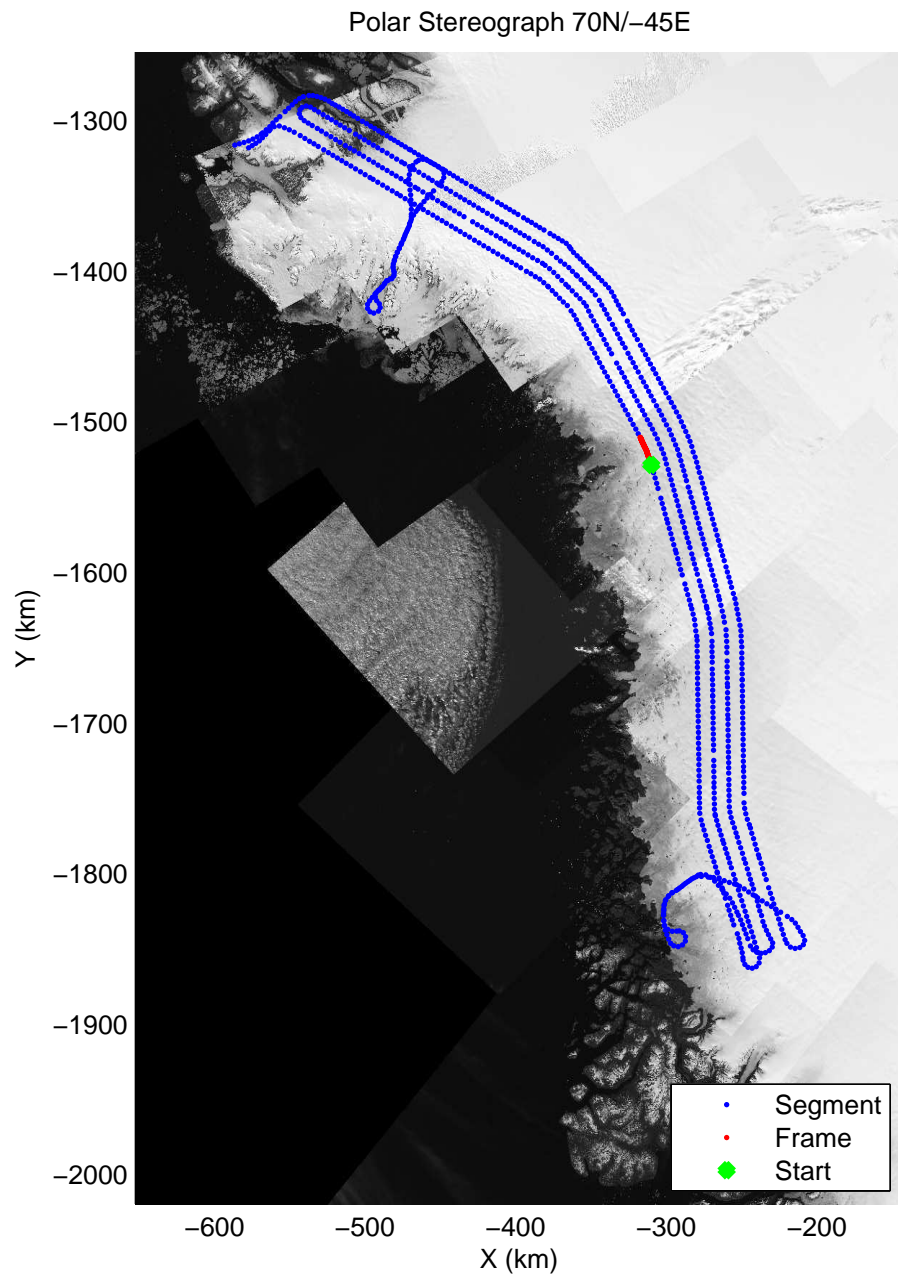

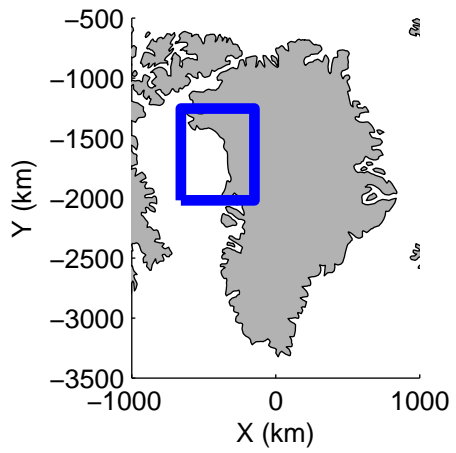
accum 2011_Greenland_P3: "NW Coastal 04" 20110511_01_154: 17:37:28.2 to 17:39:49.9 GPS






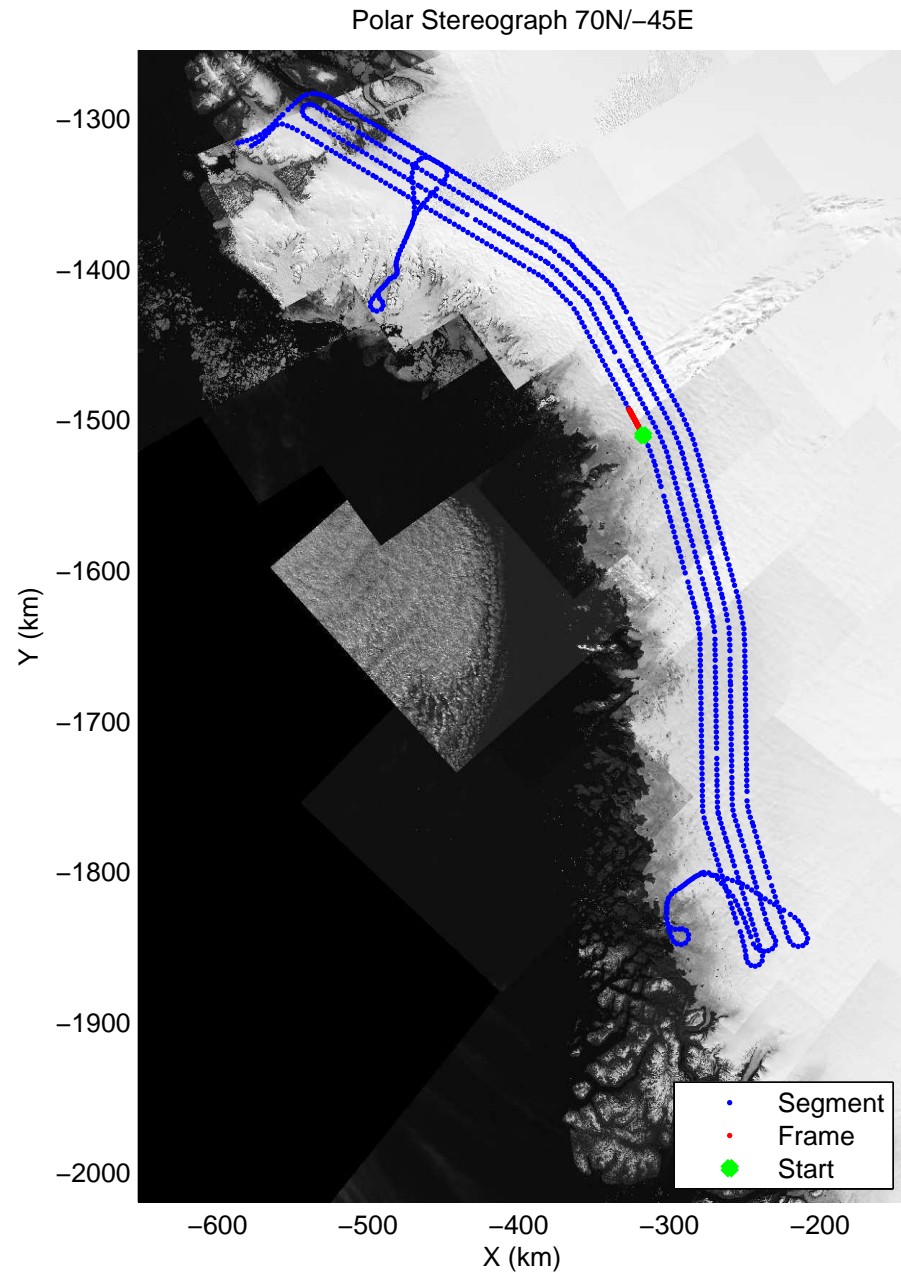

accum 2011_Greenland_P3: "NW Coastal 04" 20110511_01_155: 17:39:50.1 to 17:42:10.8 GPS






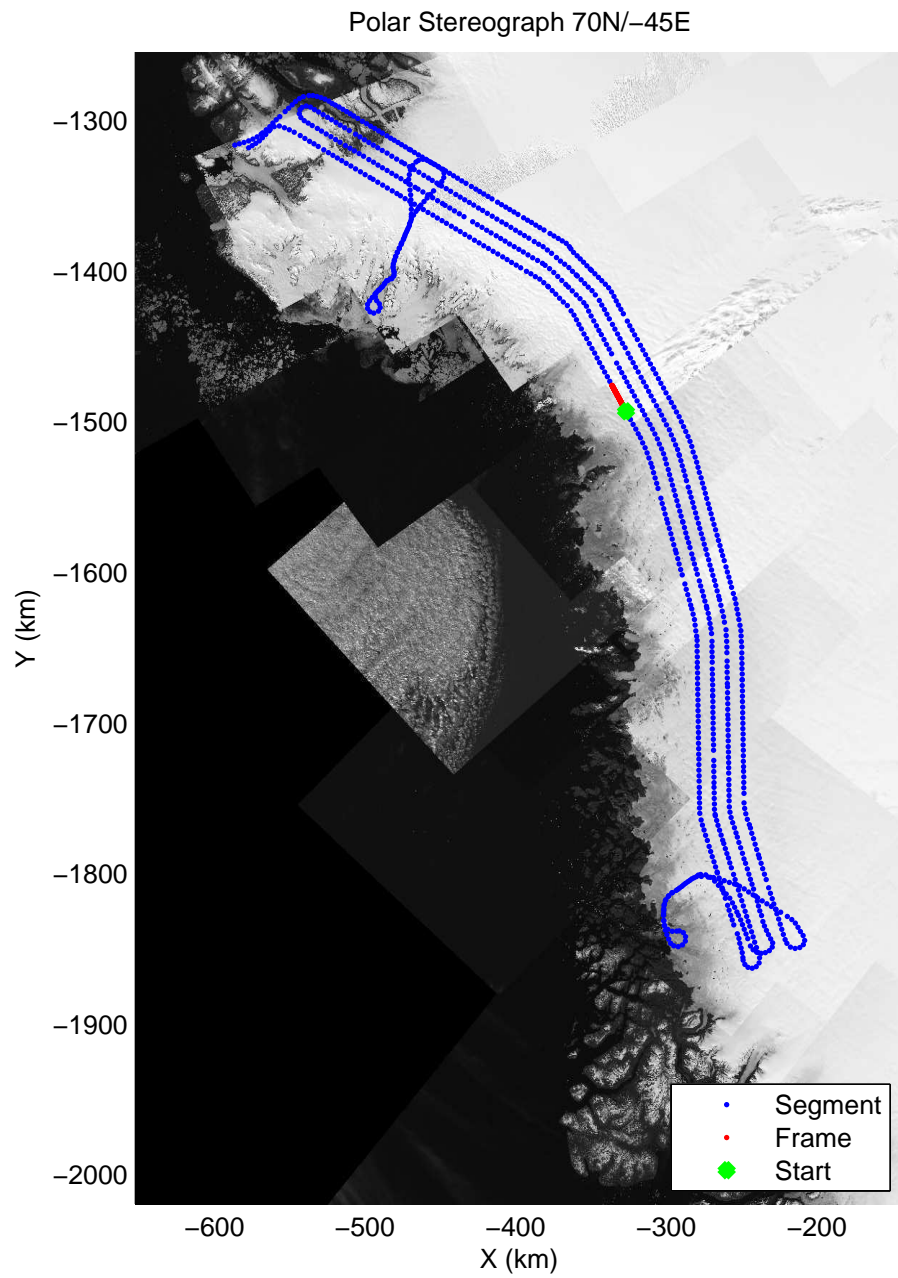

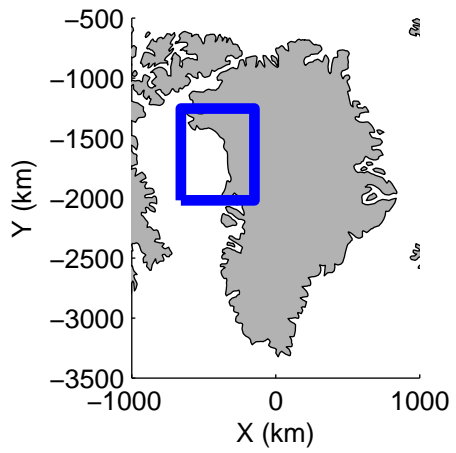
accum 2011_Greenland_P3: "NW Coastal 04" 20110511_01_156: 17:42:11.0 to 17:44:32.2 GPS






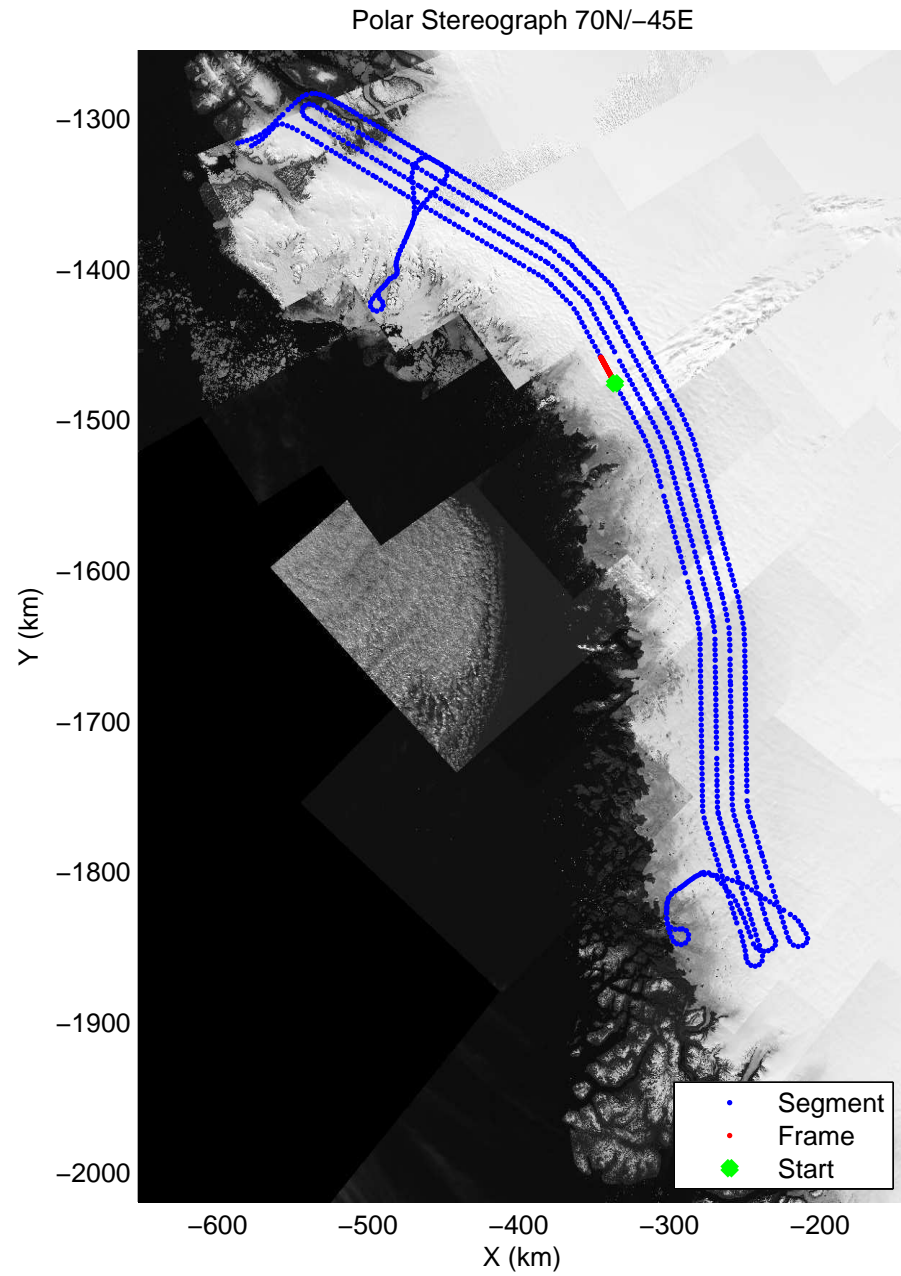
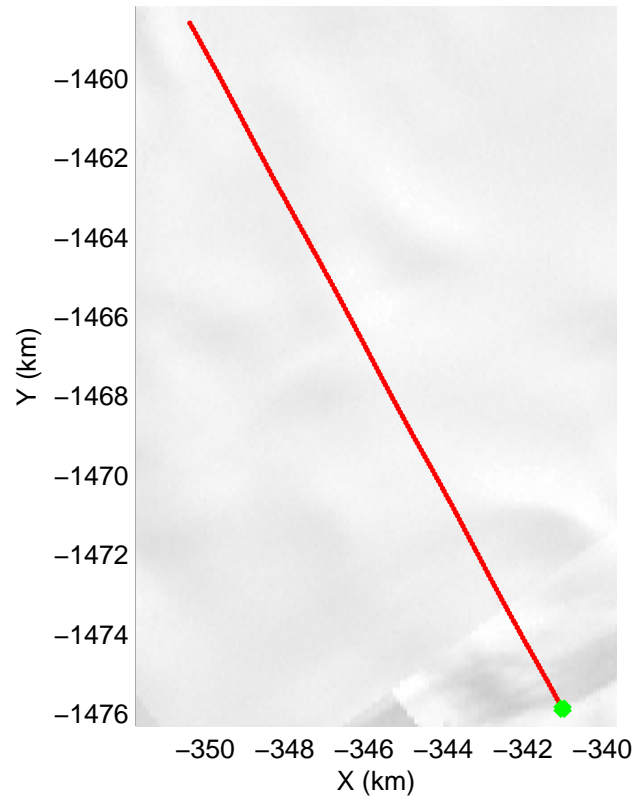
accum 2011_Greenland_P3: "NW Coastal 04" 20110511_01_157: 17:44:32.4 to 17:46:54.9 GPS






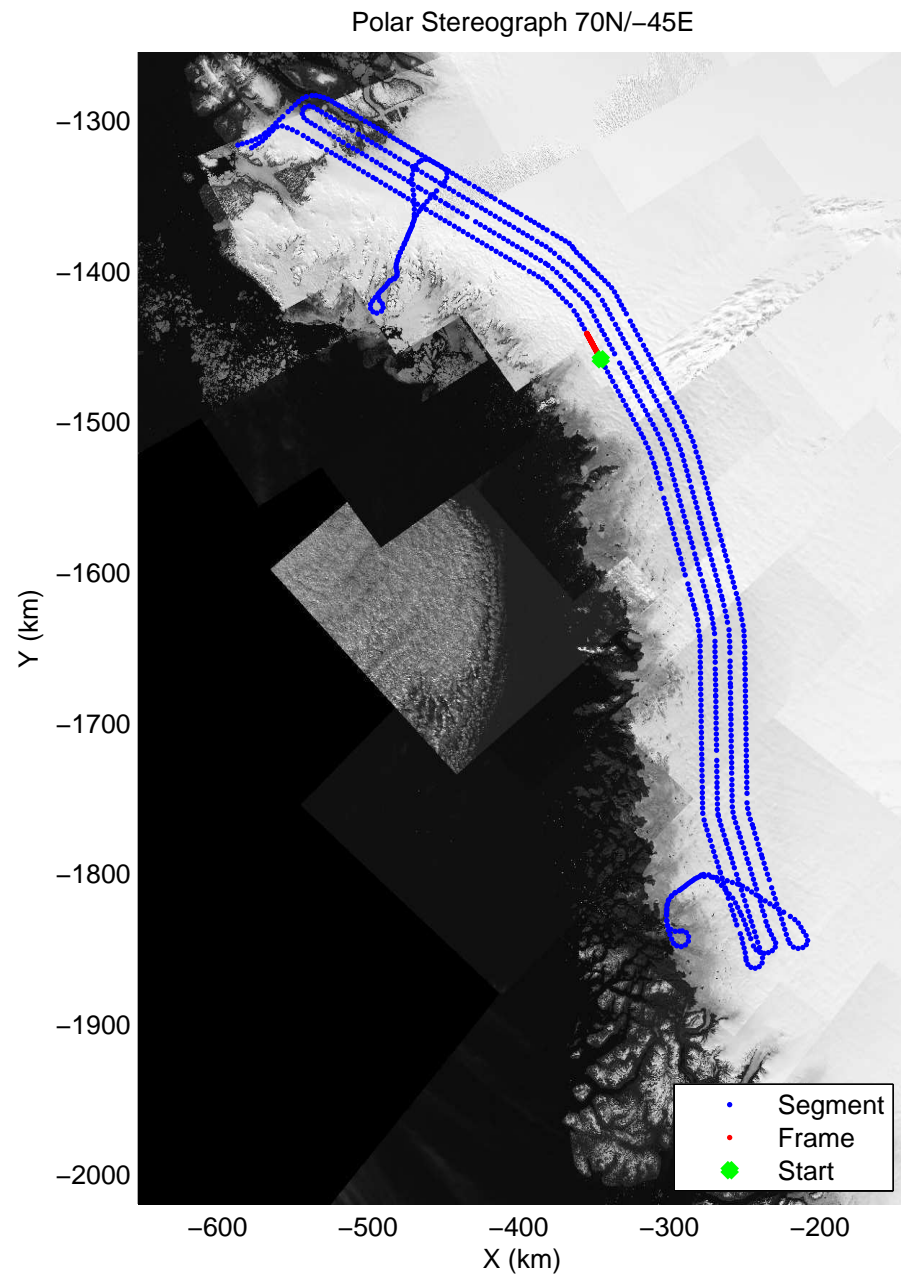
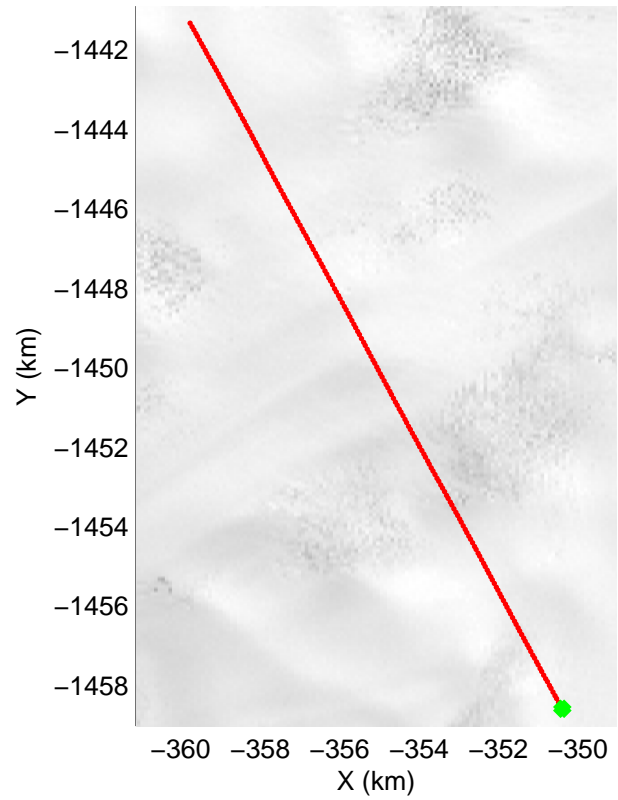
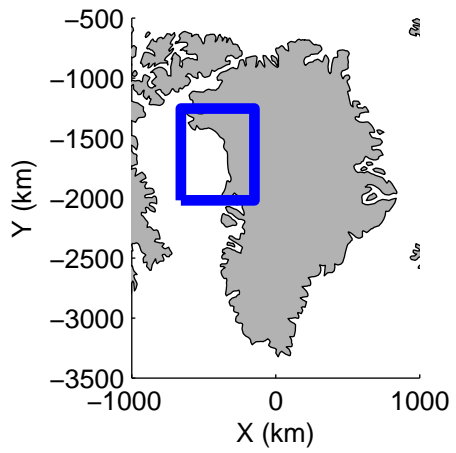
accum 2011_Greenland_P3: "NW Coastal 04" 20110511_01_158: 17:46:55.2 to 17:49:19.8 GPS






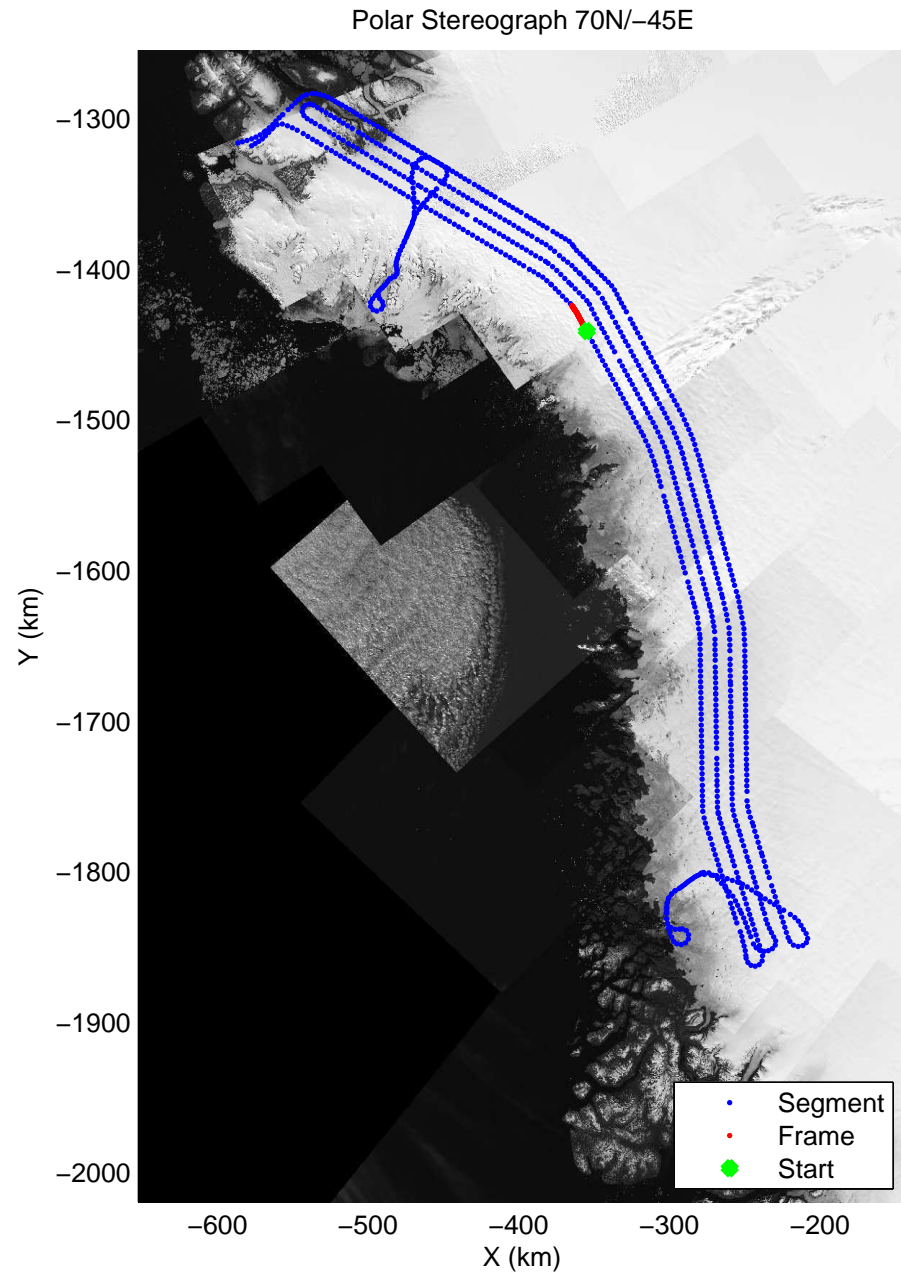
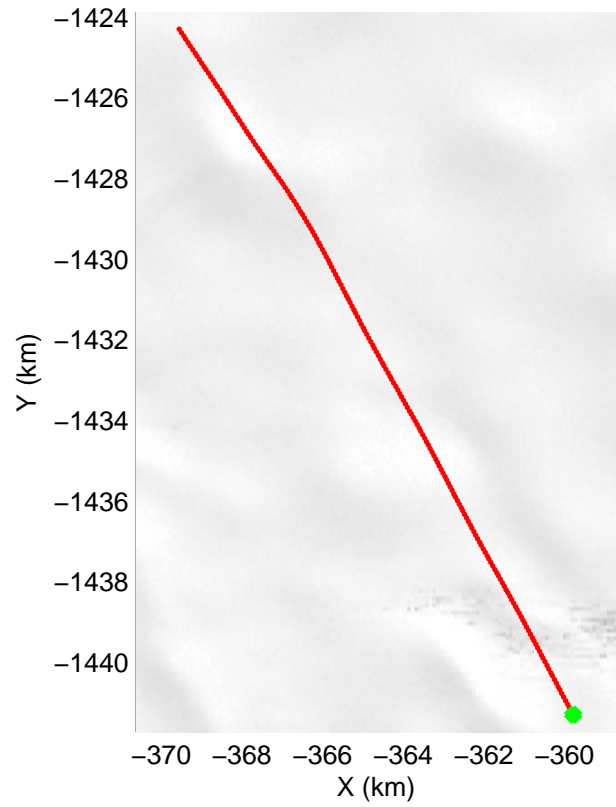
accum 2011_Greenland_P3: "NW Coastal 04" 20110511_01_159: 17:49:20.0 to 17:51:45.5 GPS






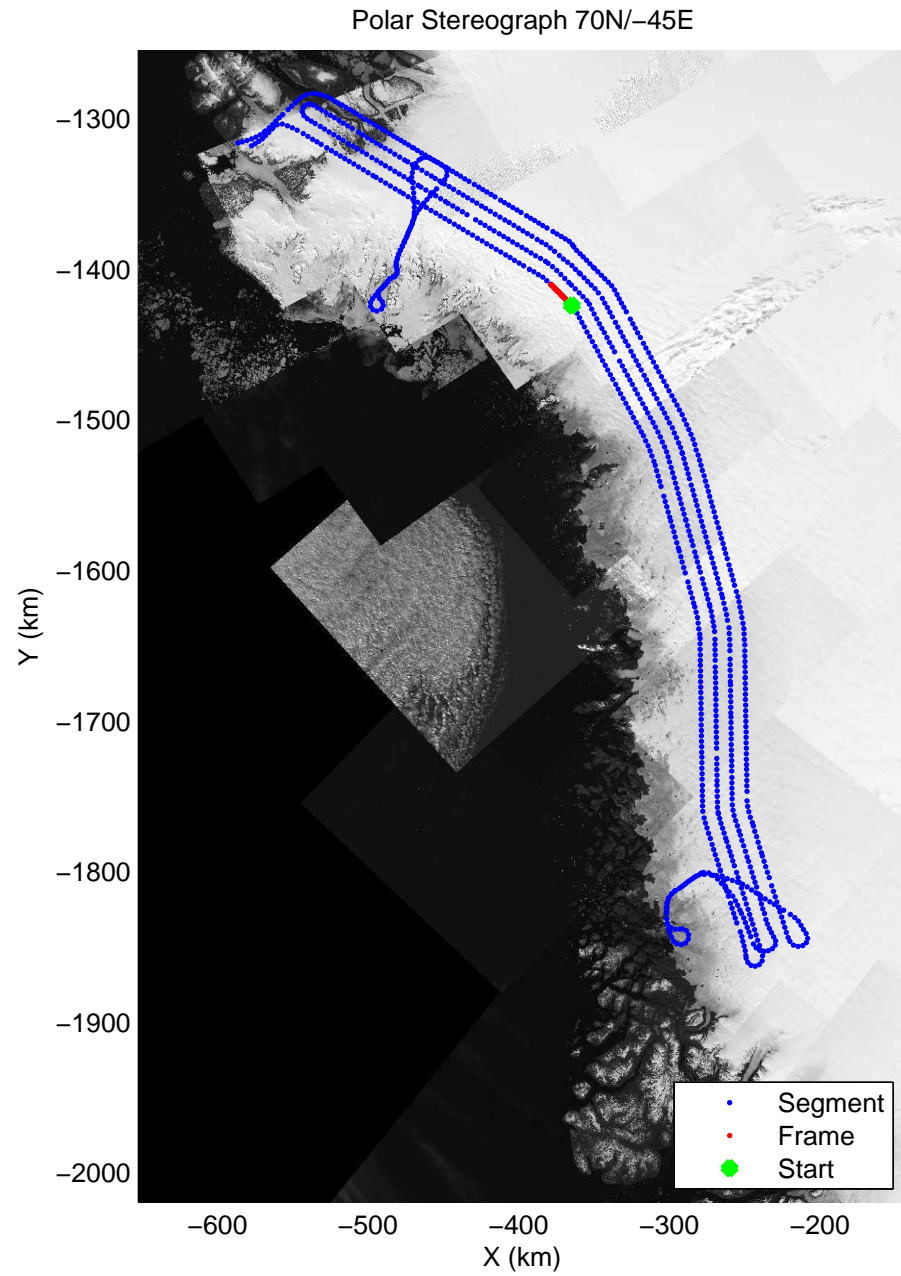
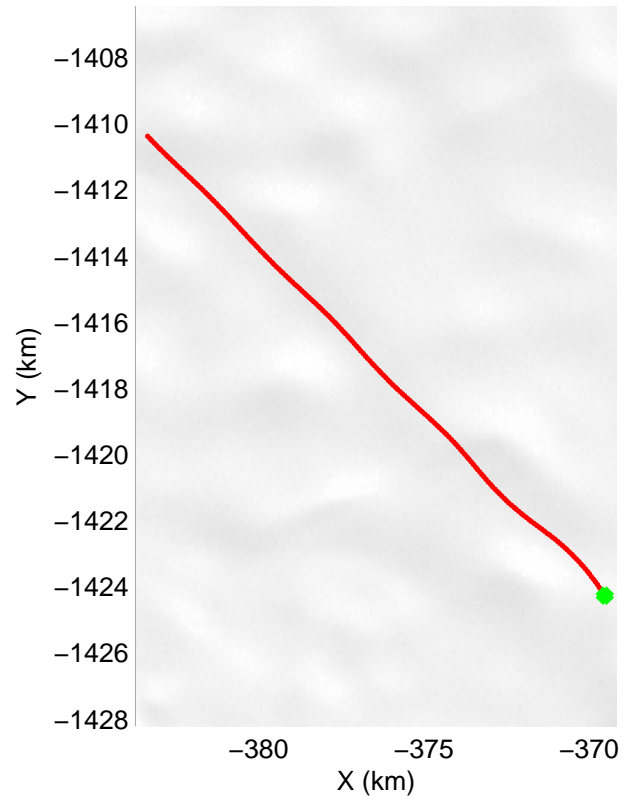
accum 2011_Greenland_P3: "NW Coastal 04" 20110511_01_160: 17:51:45.6 to 17:54:08.1 GPS






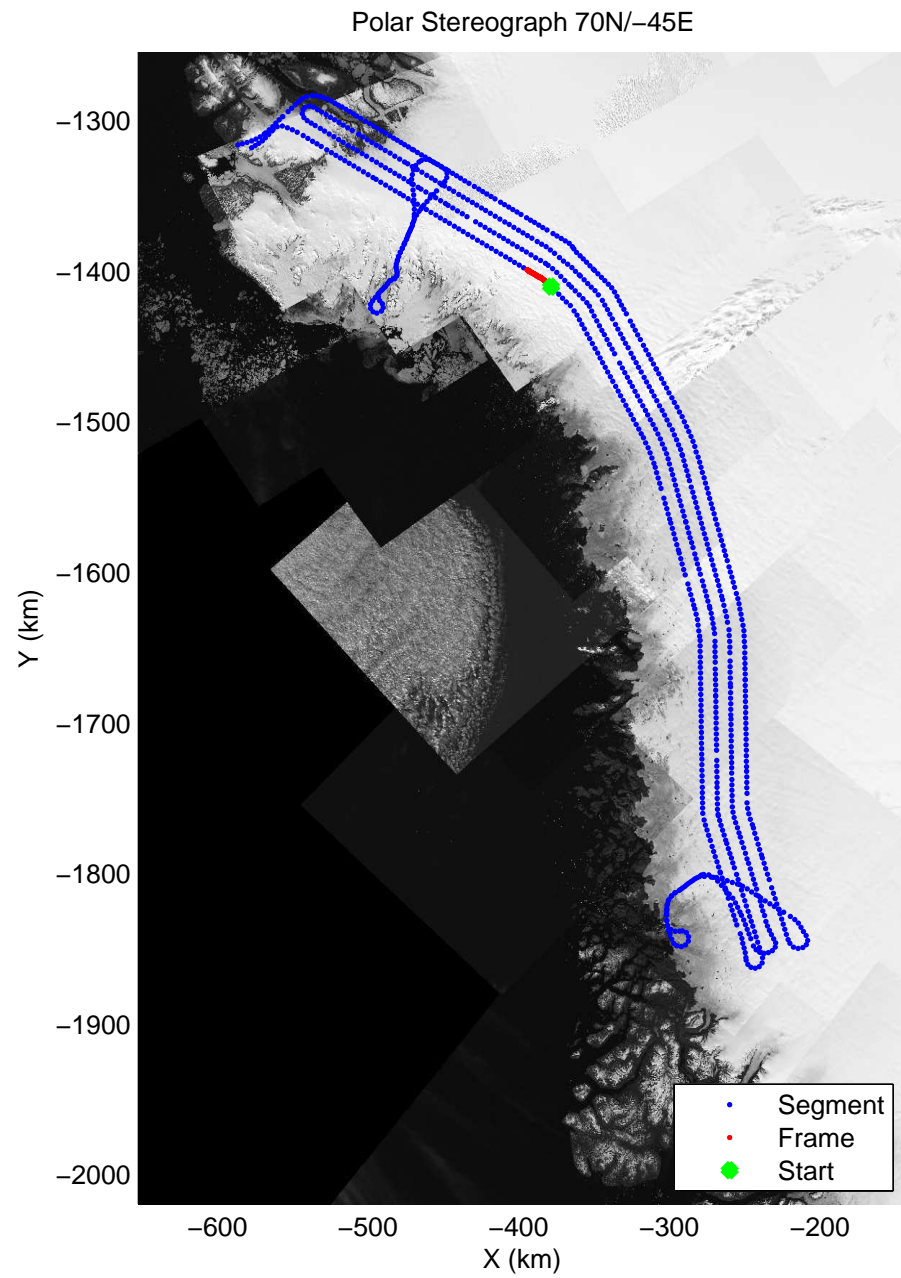
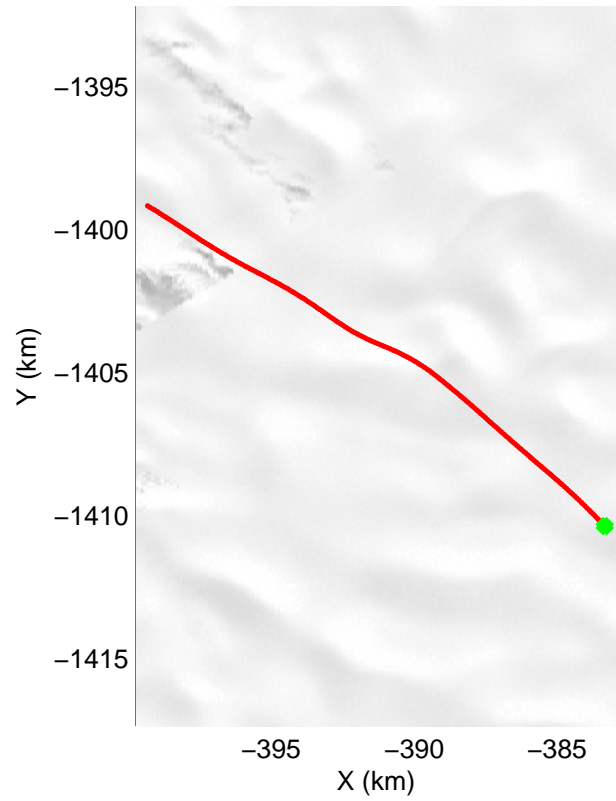
accum 2011_Greenland_P3: "NW Coastal 04" 20110511_01_161: 17:54:08.3 to 17:56:35.8 GPS






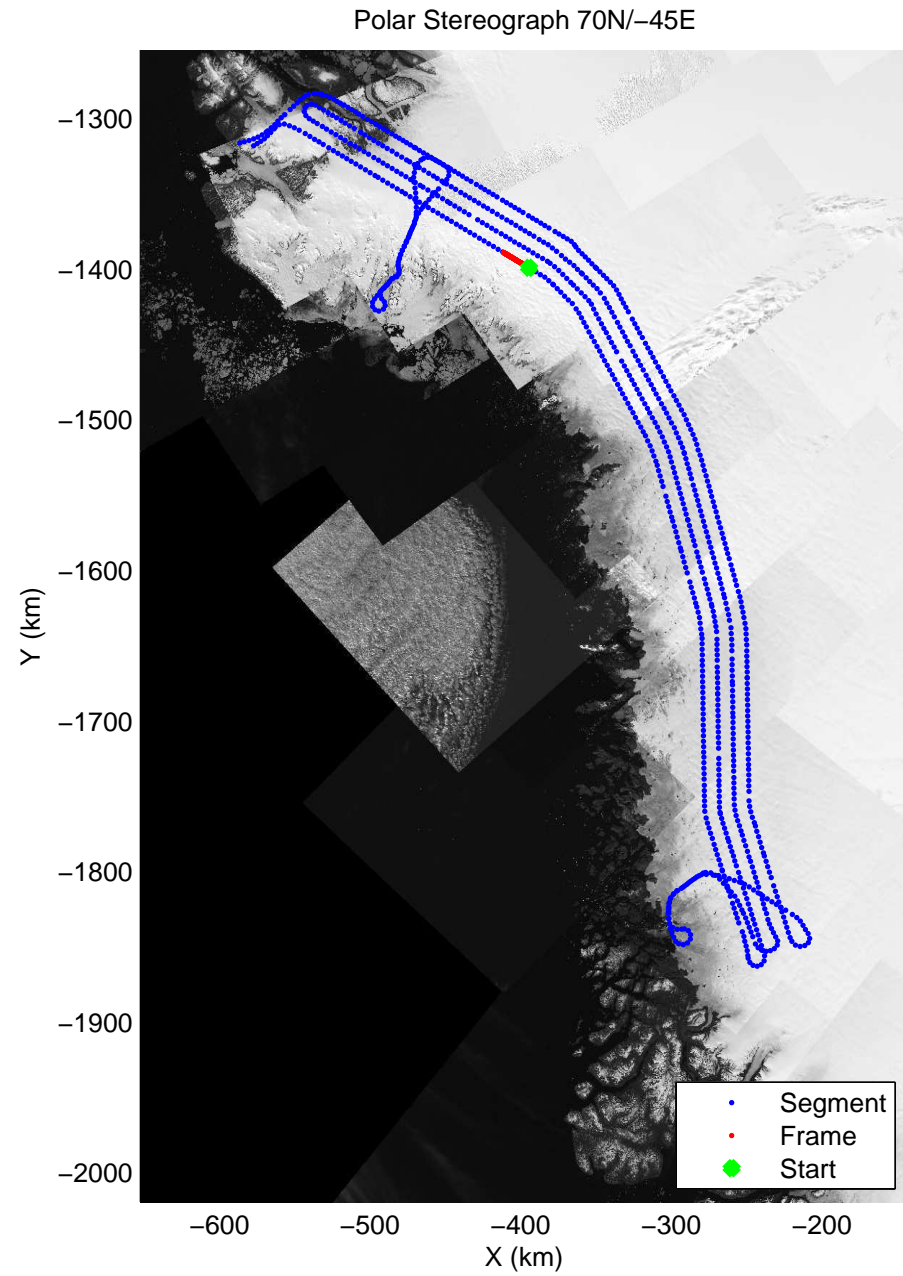
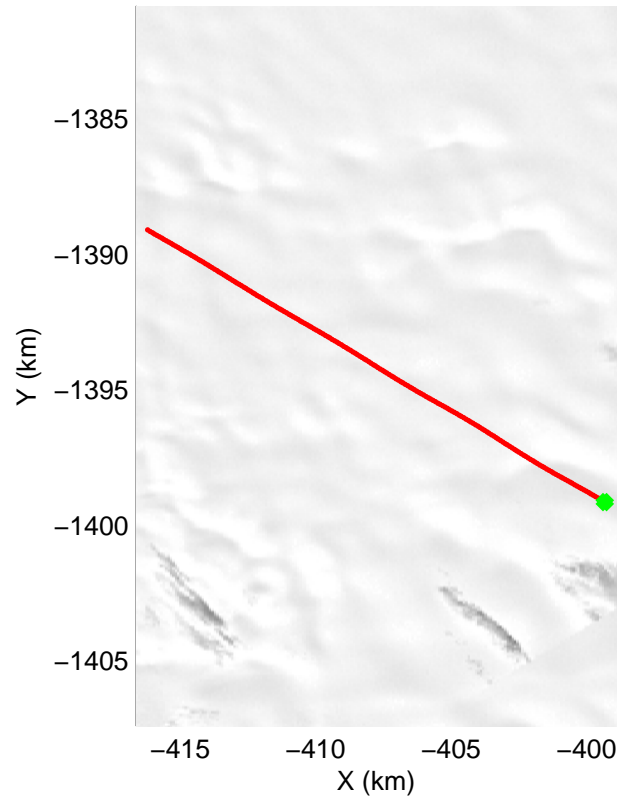
accum 2011_Greenland_P3: "NW Coastal 04" 20110511_01_162: 17:56:36.0 to 17:59:01.3 GPS






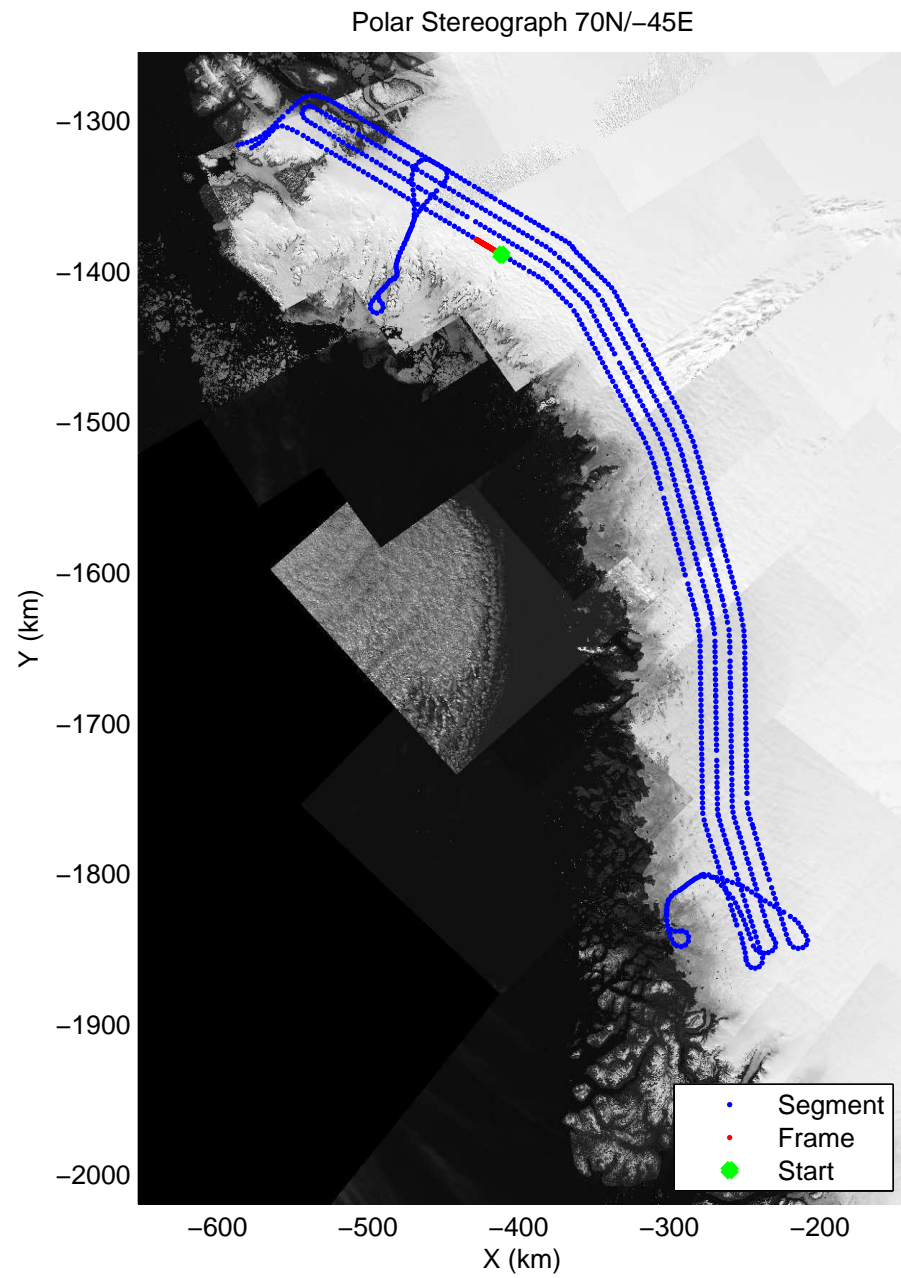
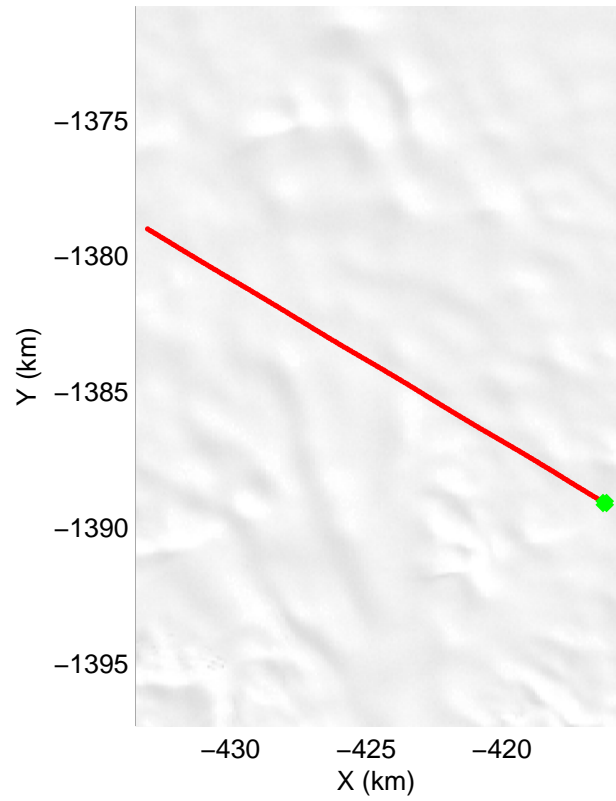
accum 2011_Greenland_P3: "NW Coastal 04" 20110511_01_163: 17:59:01.5 to 18:01:29.0 GPS






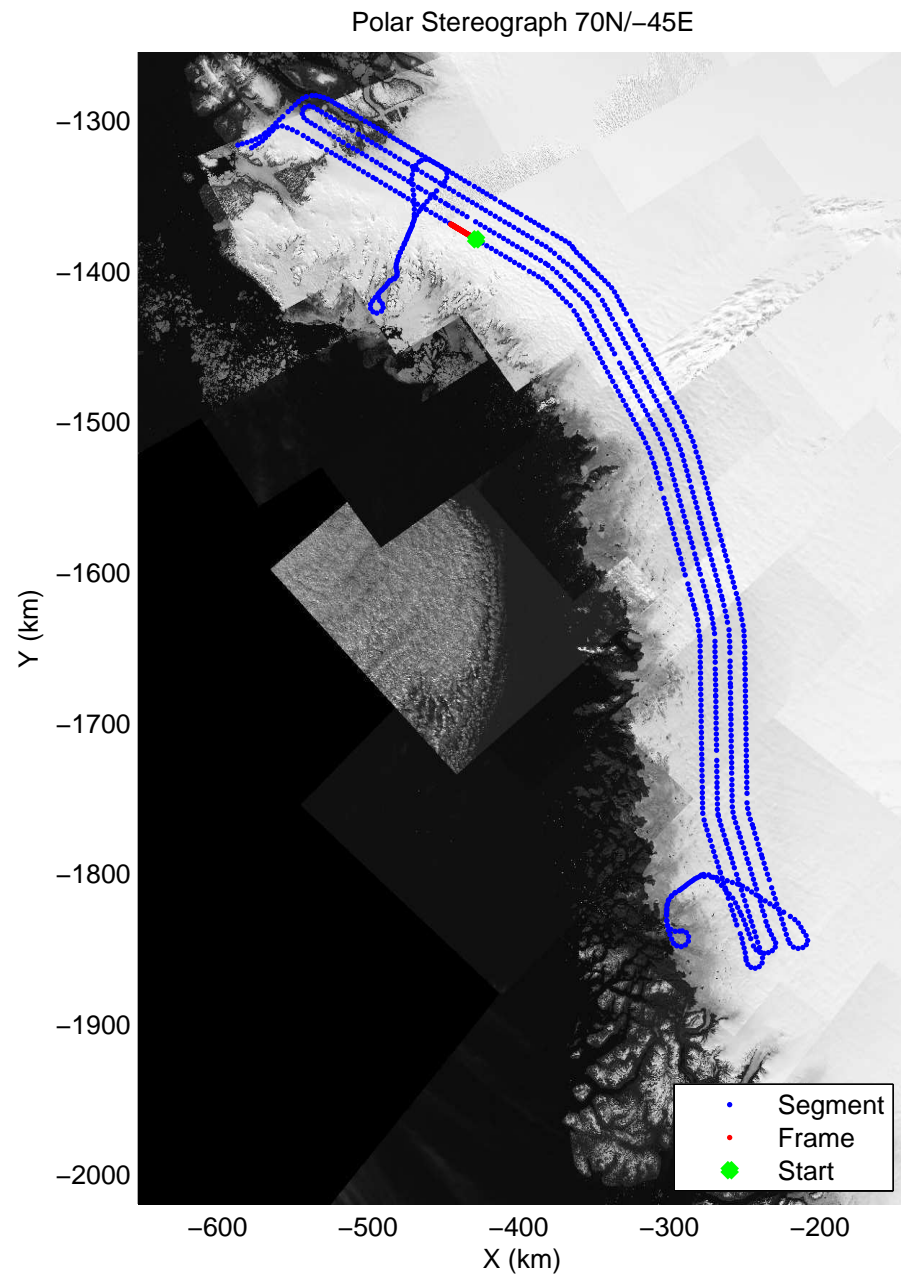
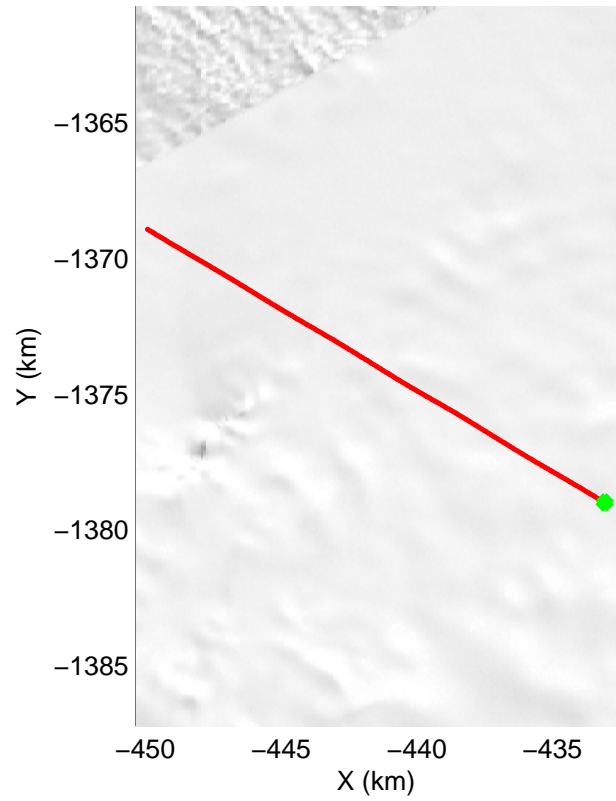
accum 2011_Greenland_P3: "NW Coastal 04" 20110511_01_164: 18:01:29.2 to 18:03:55.7 GPS






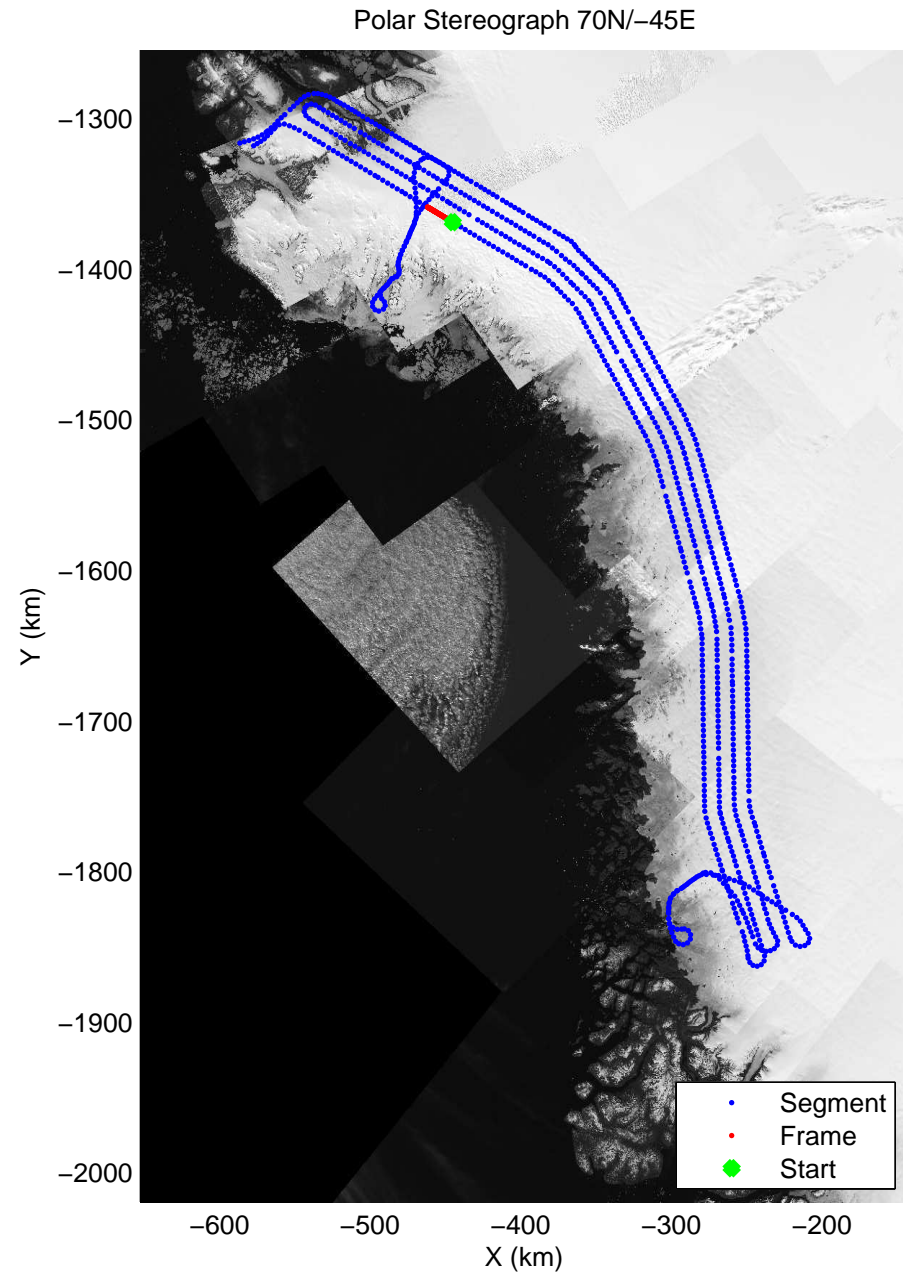
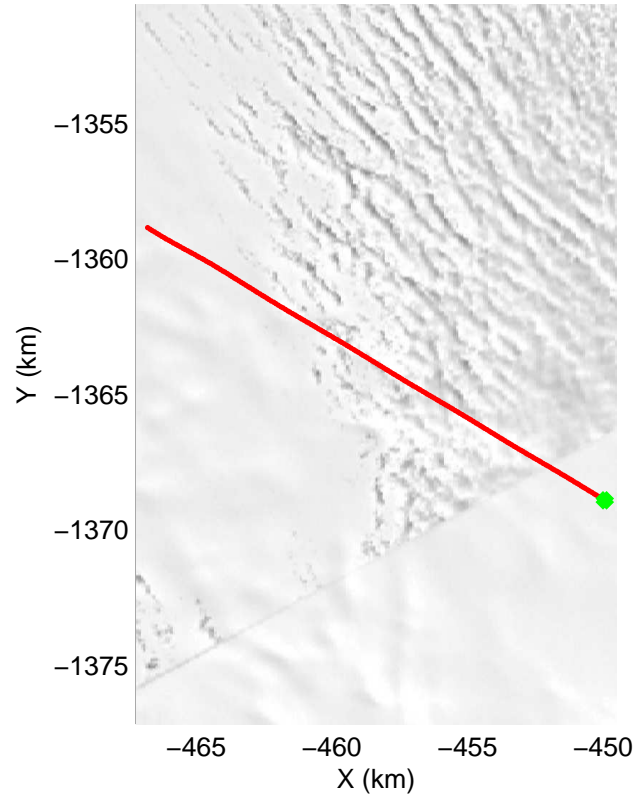
accum 2011_Greenland_P3: "NW Coastal 04" 20110511_01_165: 18:03:55.9 to 18:06:18.9 GPS






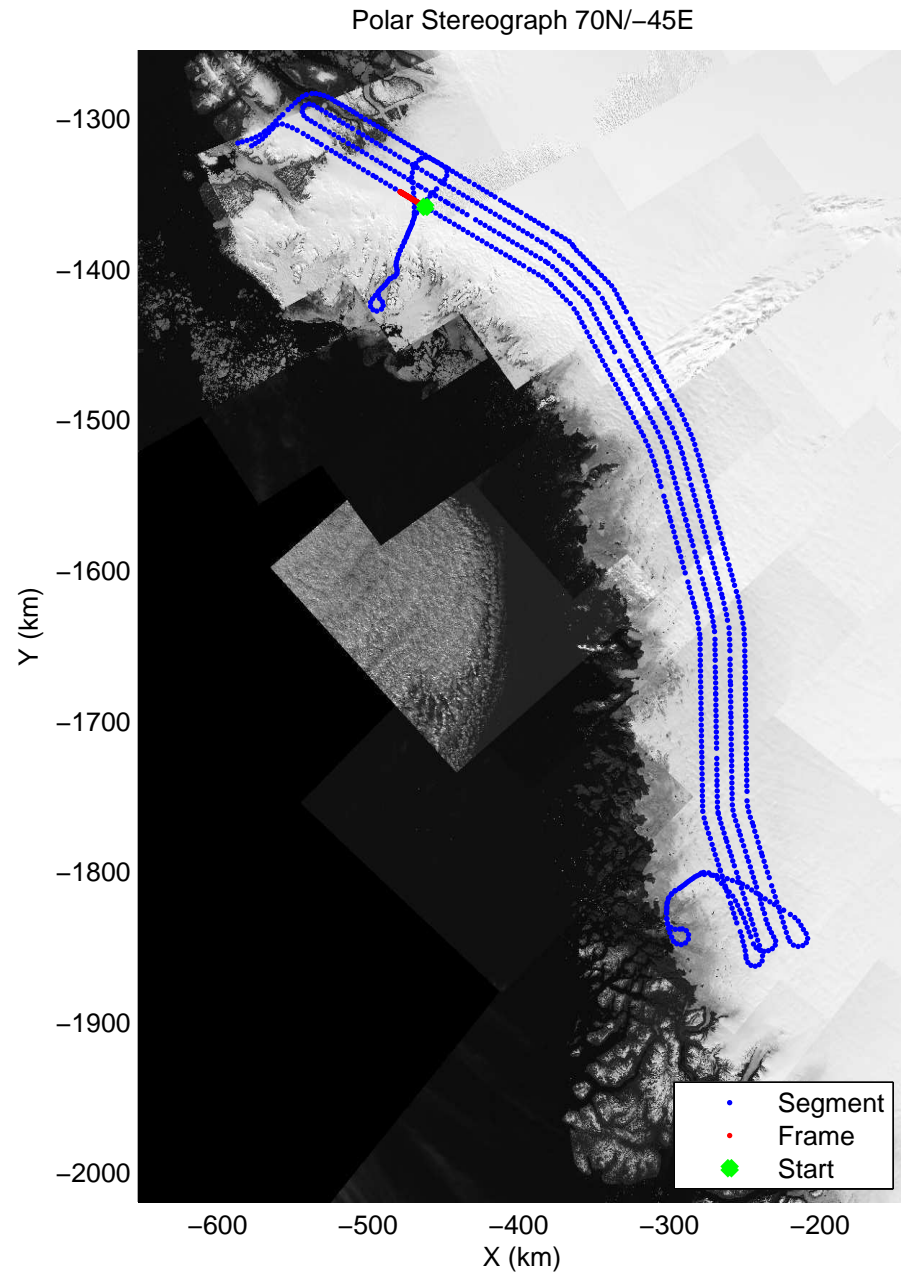
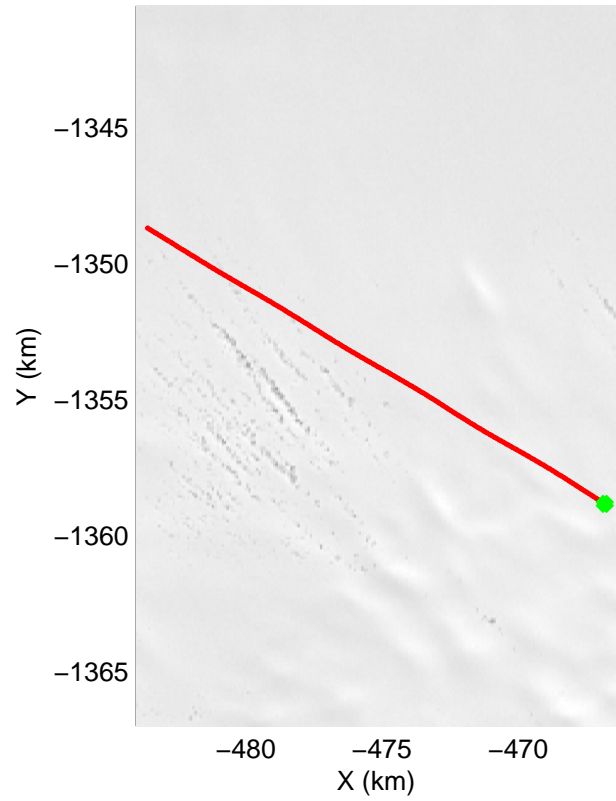
accum 2011_Greenland_P3: "NW Coastal 04" 20110511_01_166: 18:06:19.1 to 18:08:45.6 GPS






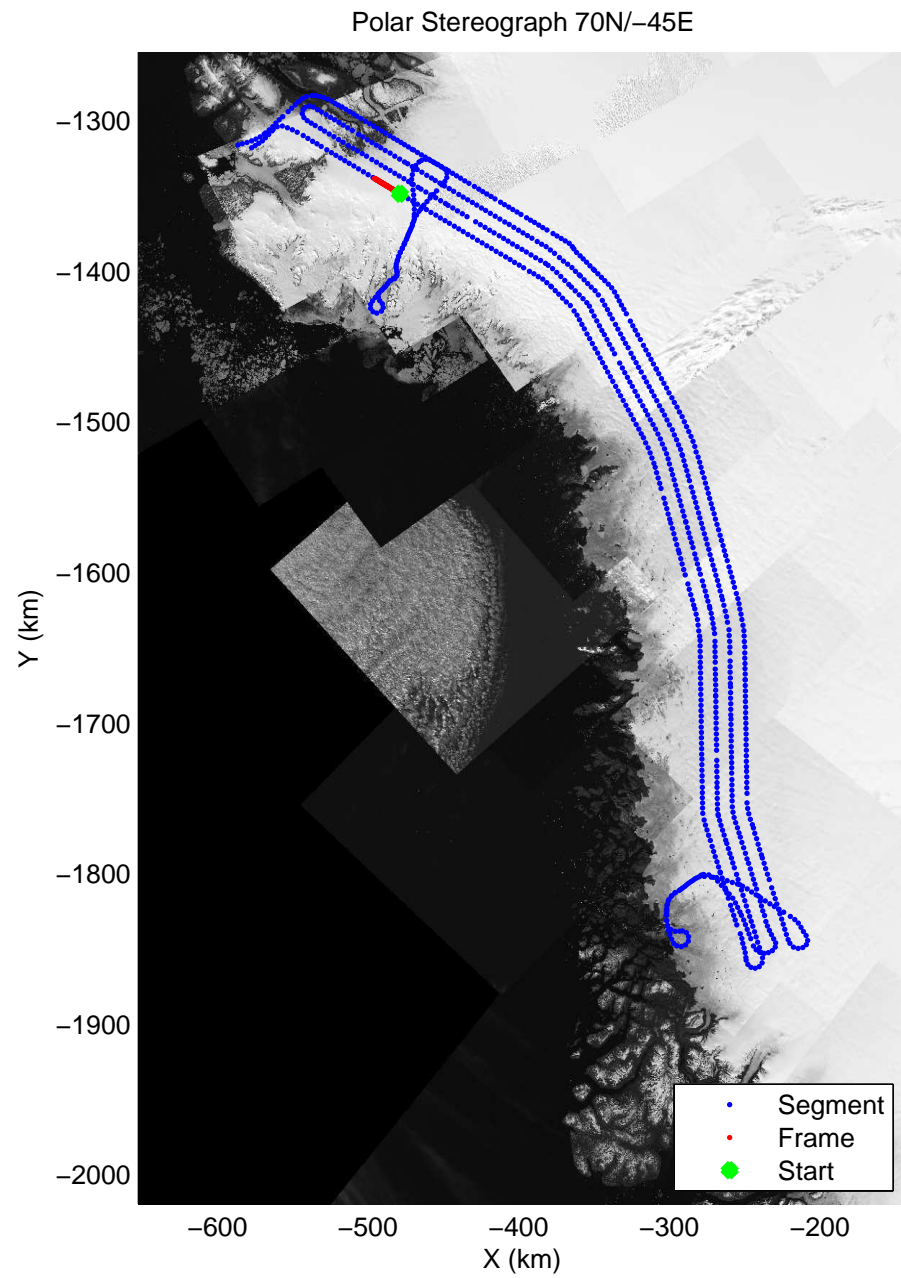
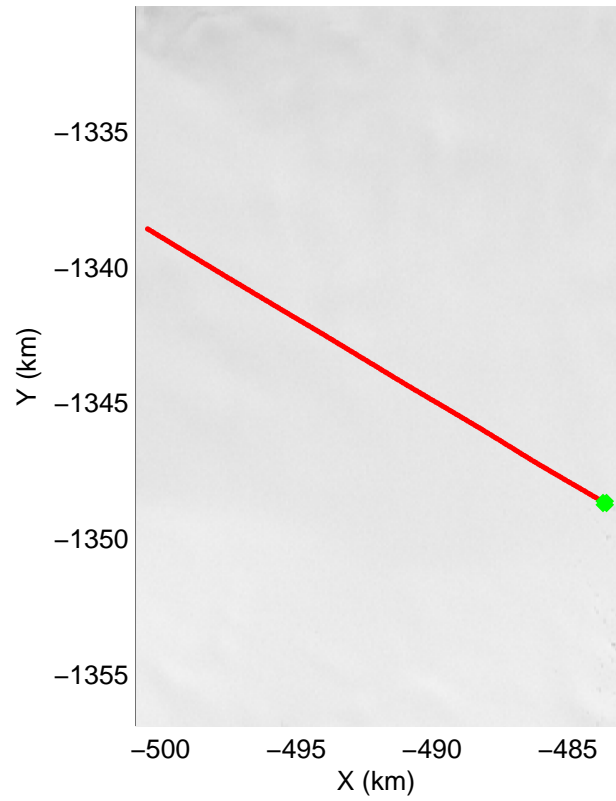
accum 2011_Greenland_P3: "NW Coastal 04" 20110511_01_167: 18:08:45.9 to 18:11:09.6 GPS






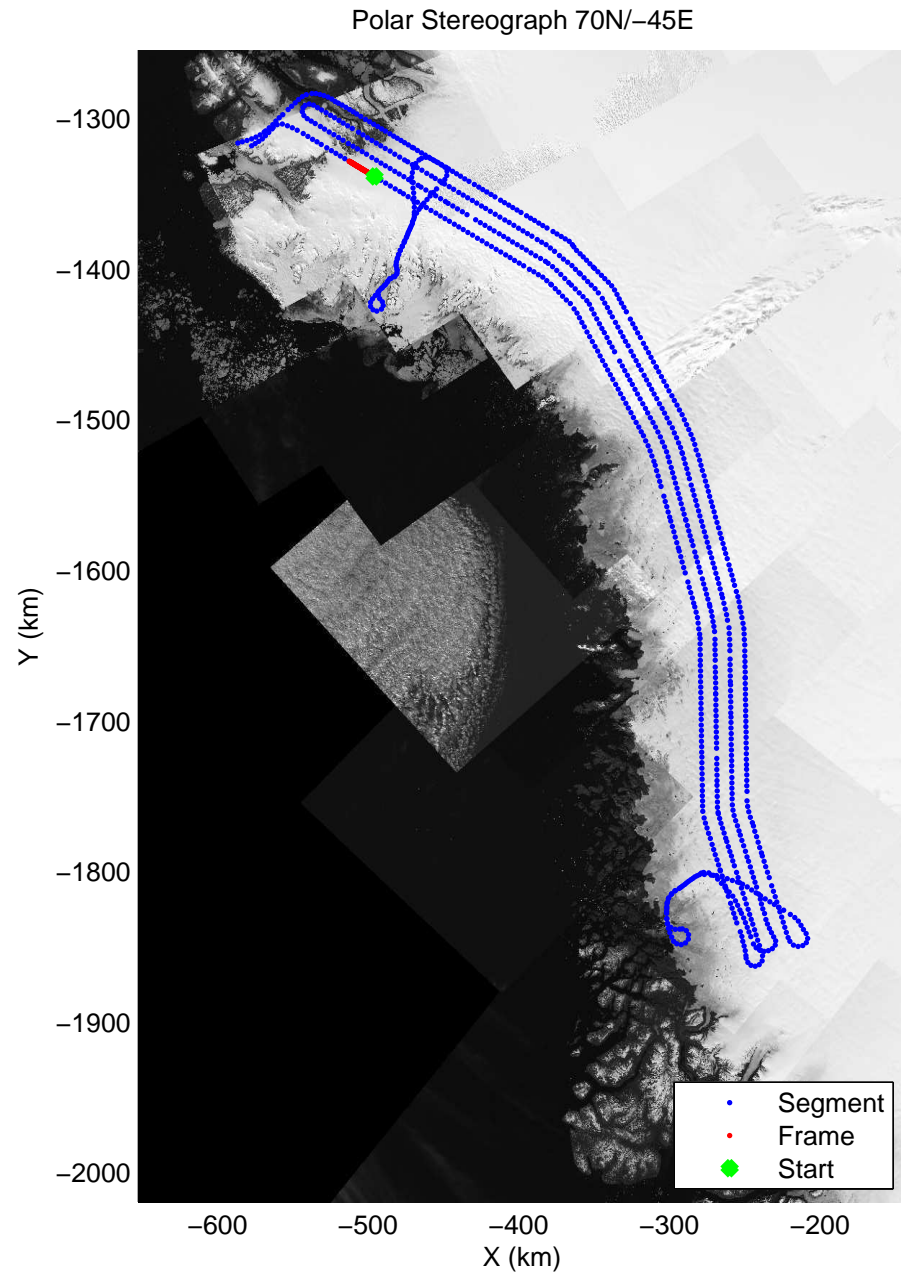
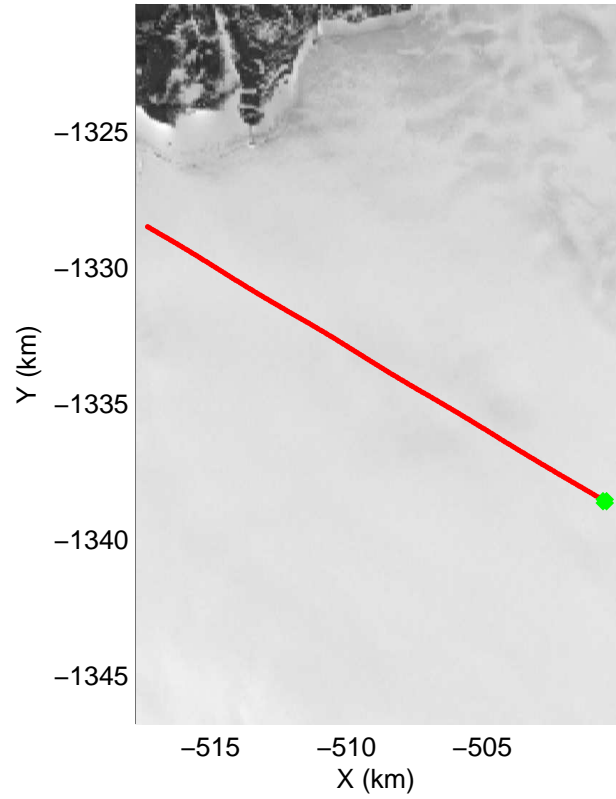
accum 2011_Greenland_P3: "NW Coastal 04" 20110511_01_168: 18:11:09.8 to 18:13:31.7 GPS






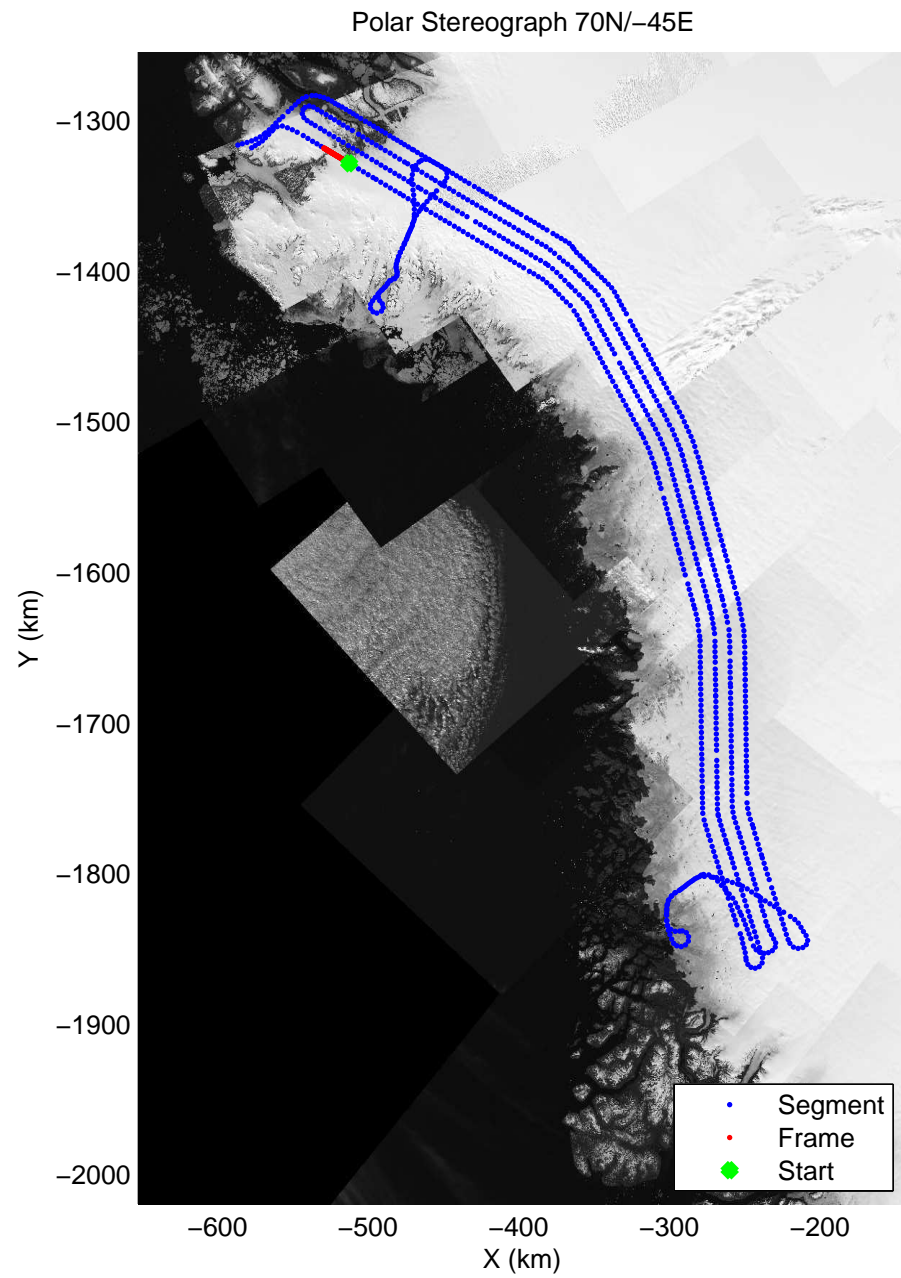

accum 2011_Greenland_P3: "NW Coastal 04" 20110511_01_169: 18:13:31.8 to 18:15:51.0 GPS






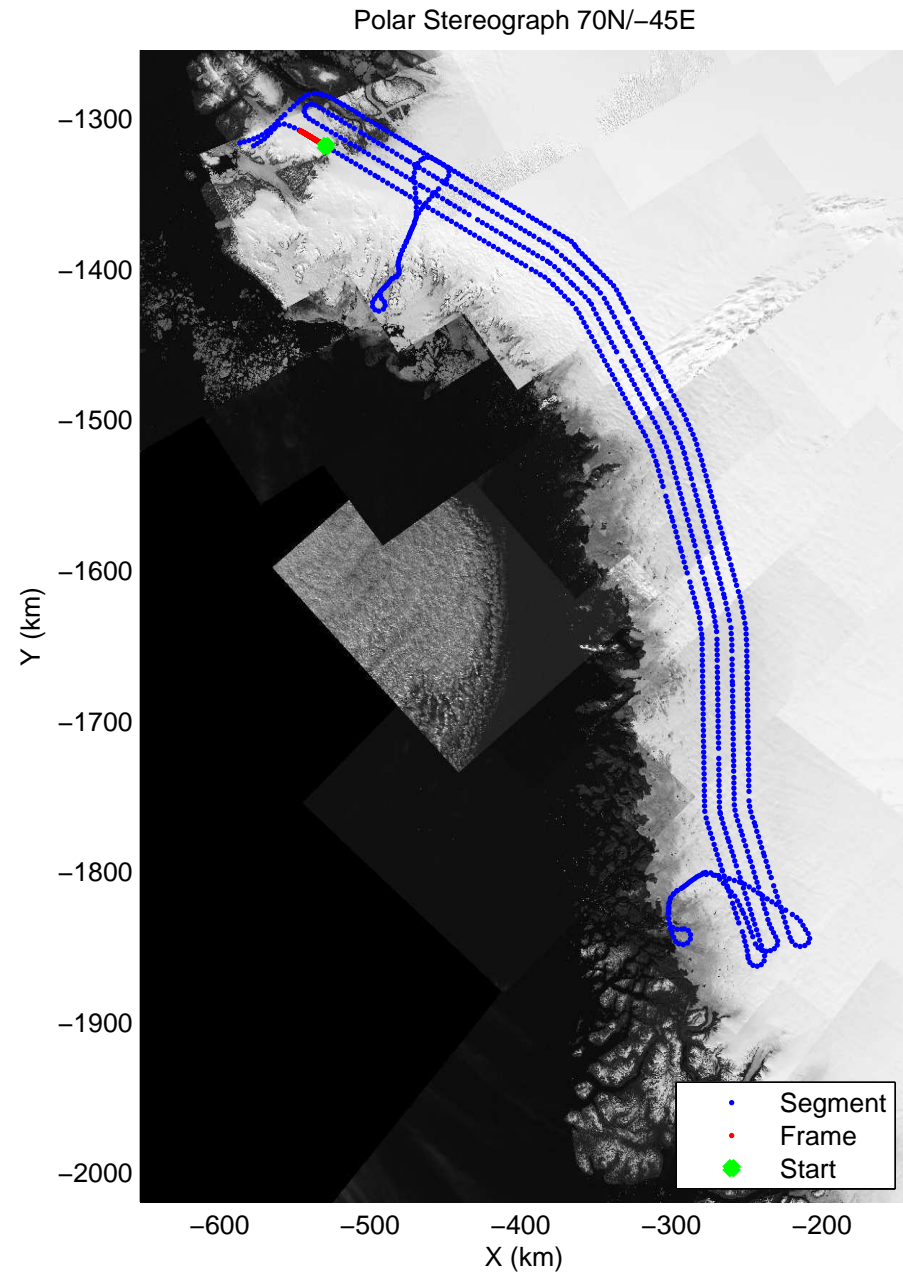
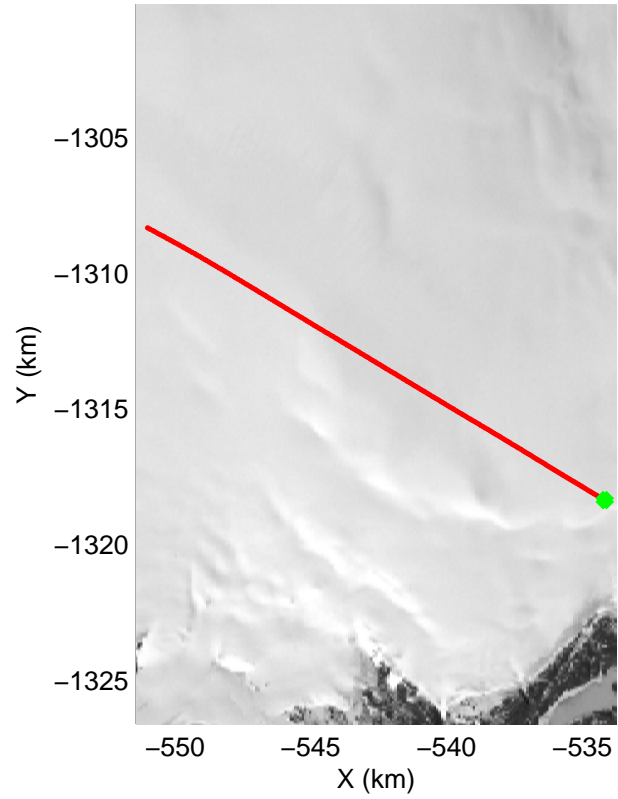
accum 2011_Greenland_P3: "NW Coastal 04" 20110511_01_170: 18:15:51.1 to 18:18:10.1 GPS






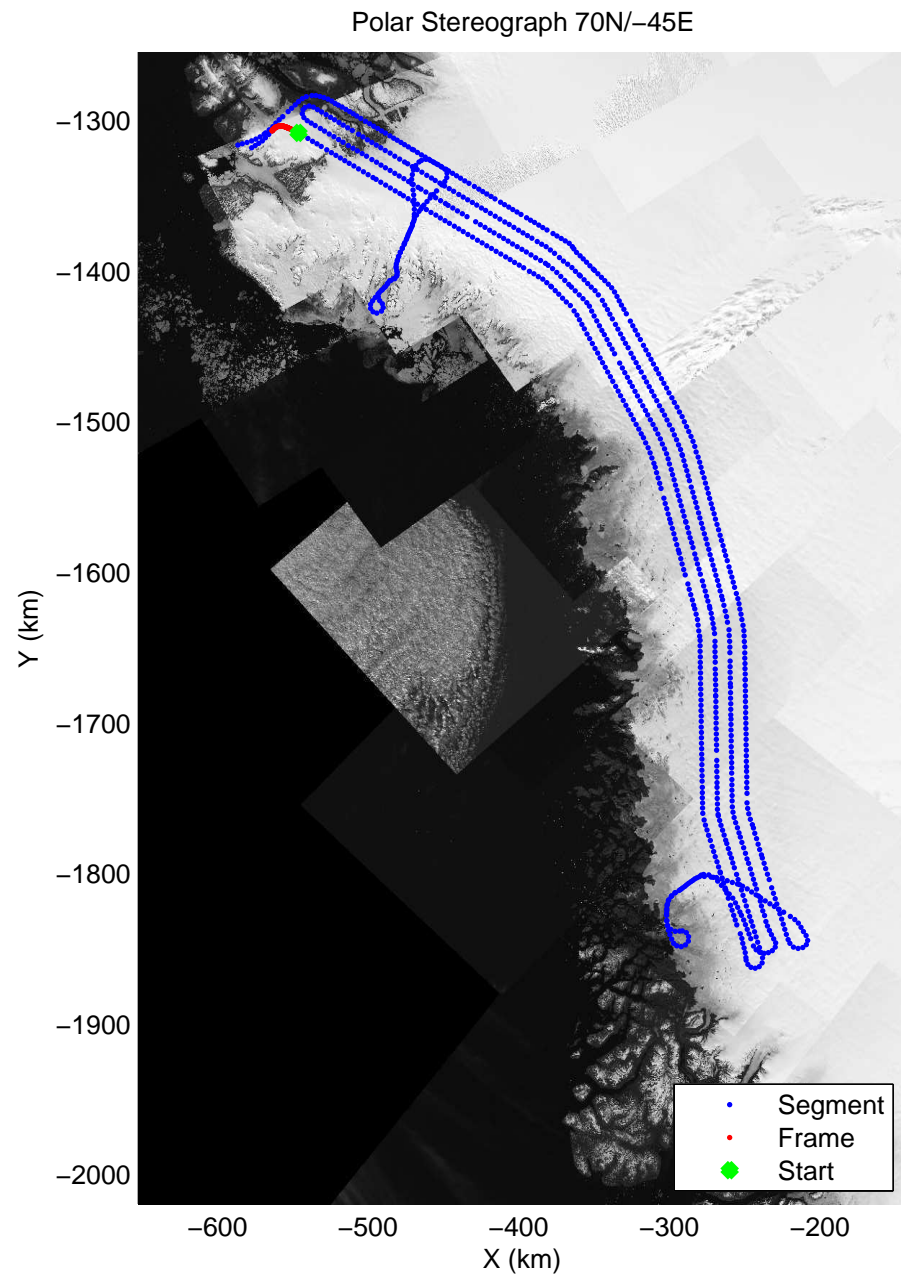

accum 2011_Greenland_P3: "NW Coastal 04" 20110511_01_171: 18:18:10.3 to 18:20:38.5 GPS






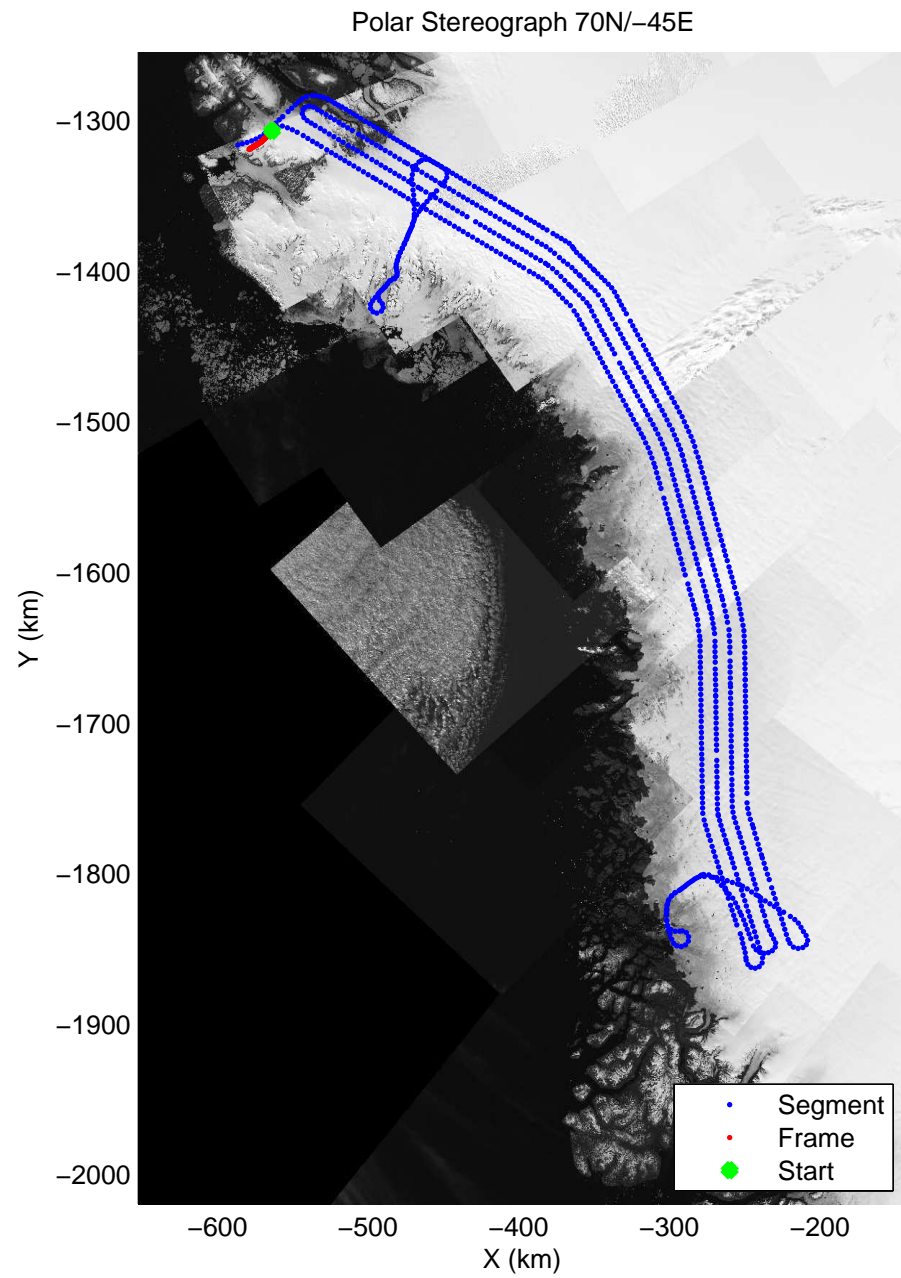
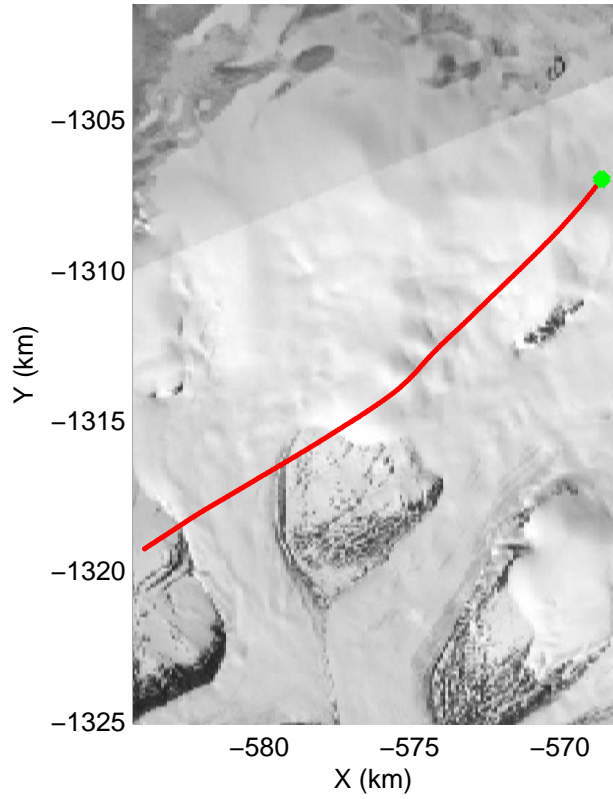
accum 2011_Greenland_P3: "NW Coastal 04" 20110511_01_172: 18:20:38.7 to 18:23:05.5 GPS





accum 2011_Greenland_P3: "NW Coastal 04" 20110511_01_173: 18:23:05.7 to 18:25:33.3 GPS





accum 2011_Greenland_P3: "NW Coastal 04" 20110511_01_174: 18:25:33.5 to 18:28:30.0 GPS

