
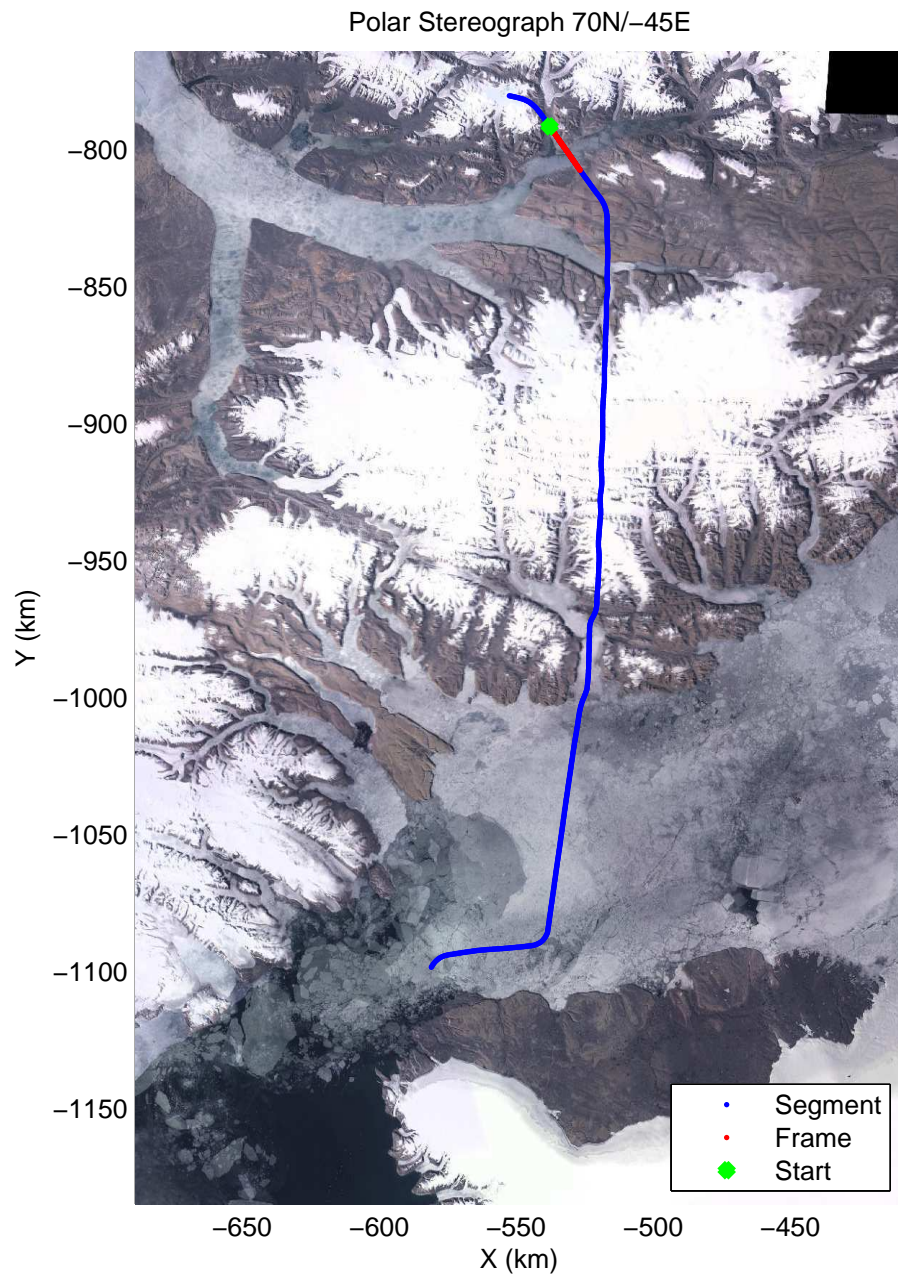

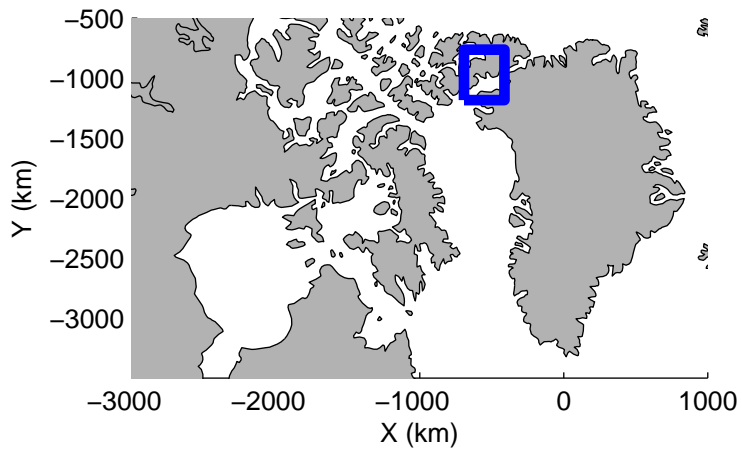



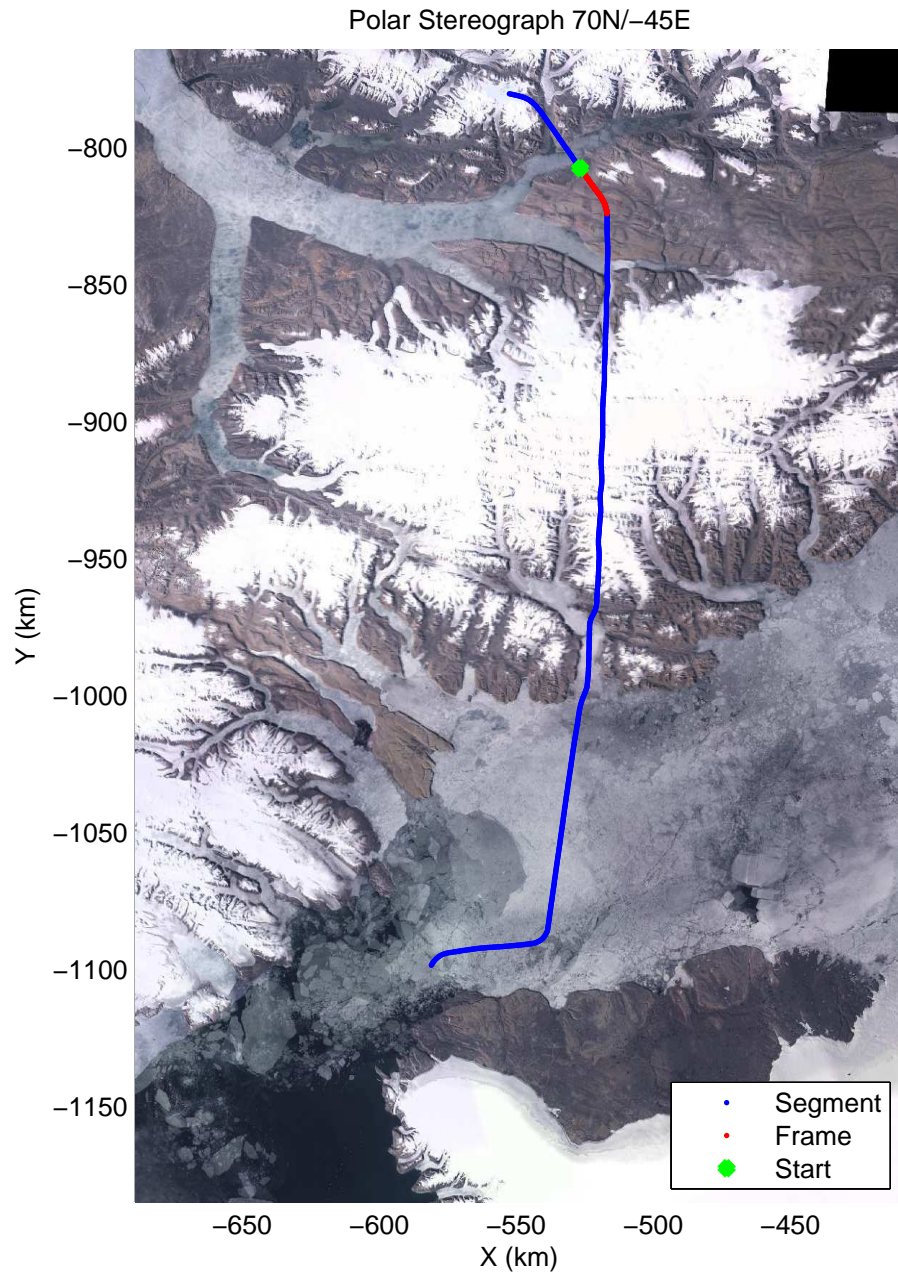

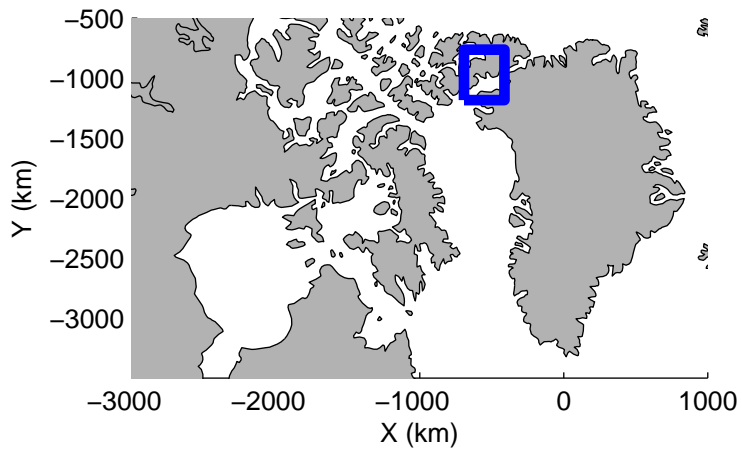
accum 2011_Greenland_P3: "Ellesmere 01" 20110510_03_001: 16:42:54.6 to 16:45:27.4 GPS






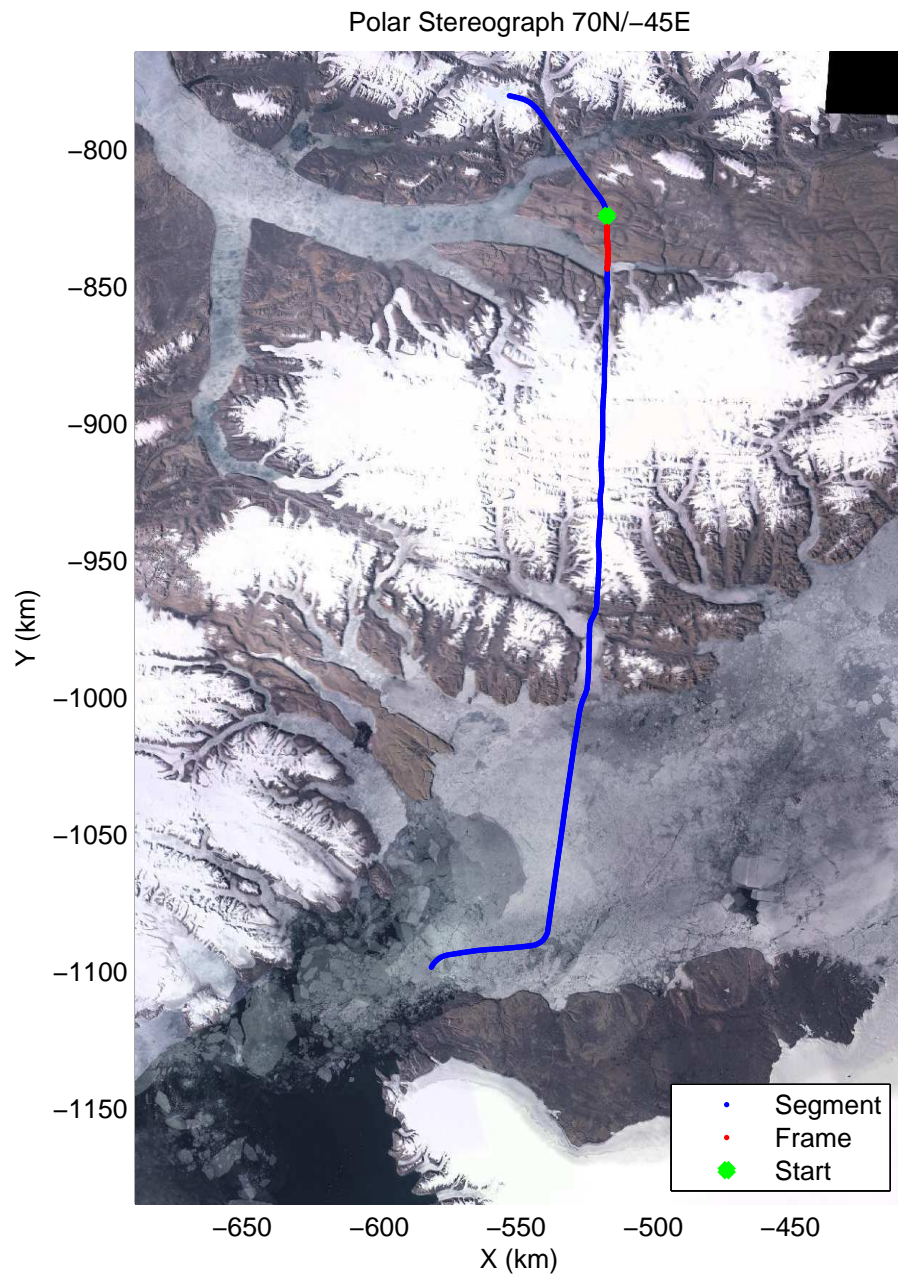

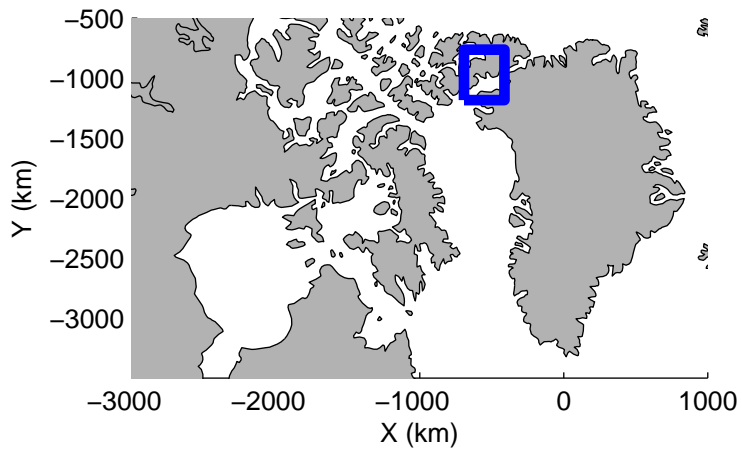
accum 2011_Greenland_P3: "Ellesmere 01" 20110510_03_002: 16:45:27.6 to 16:47:56.0 GPS



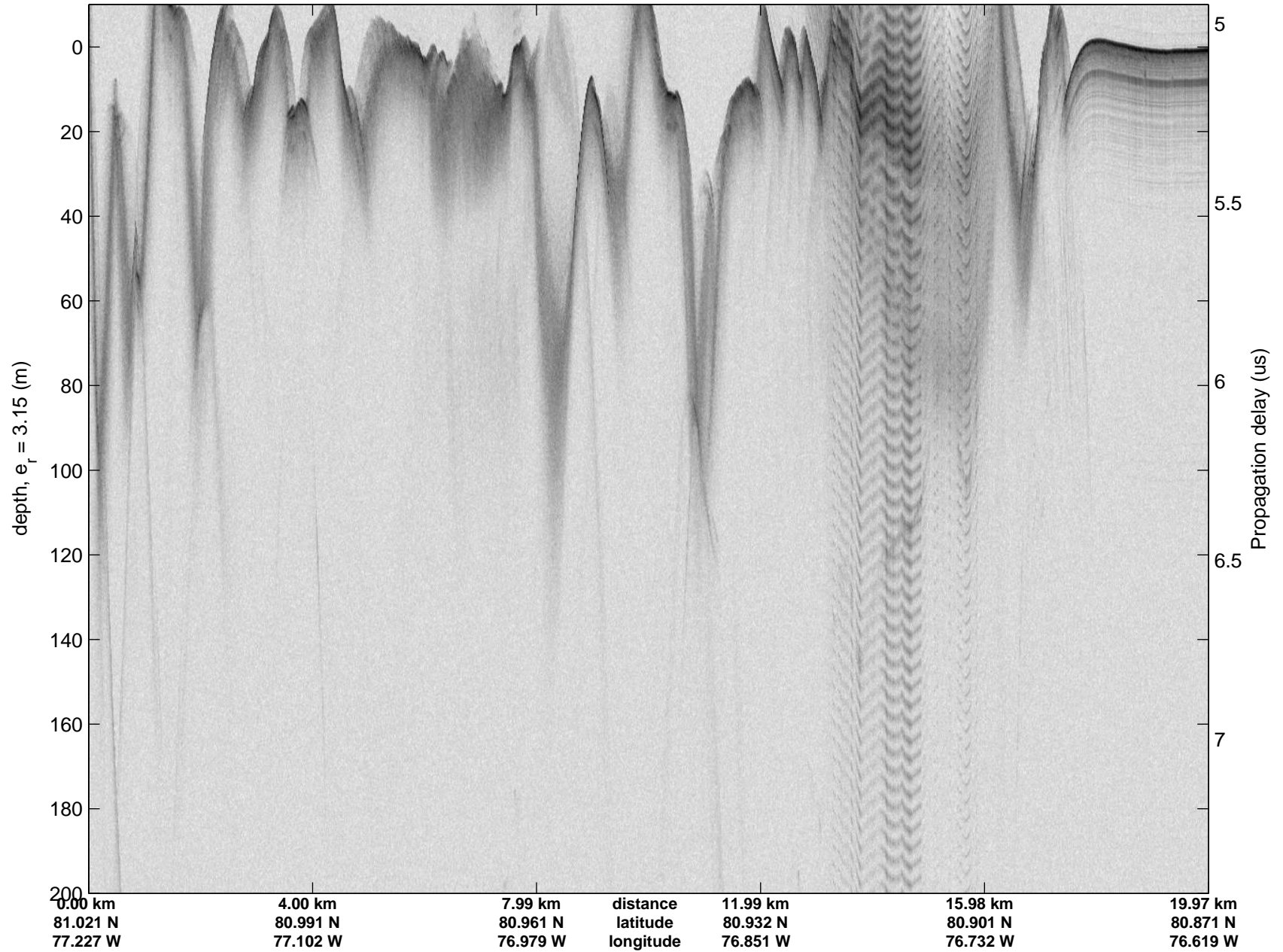


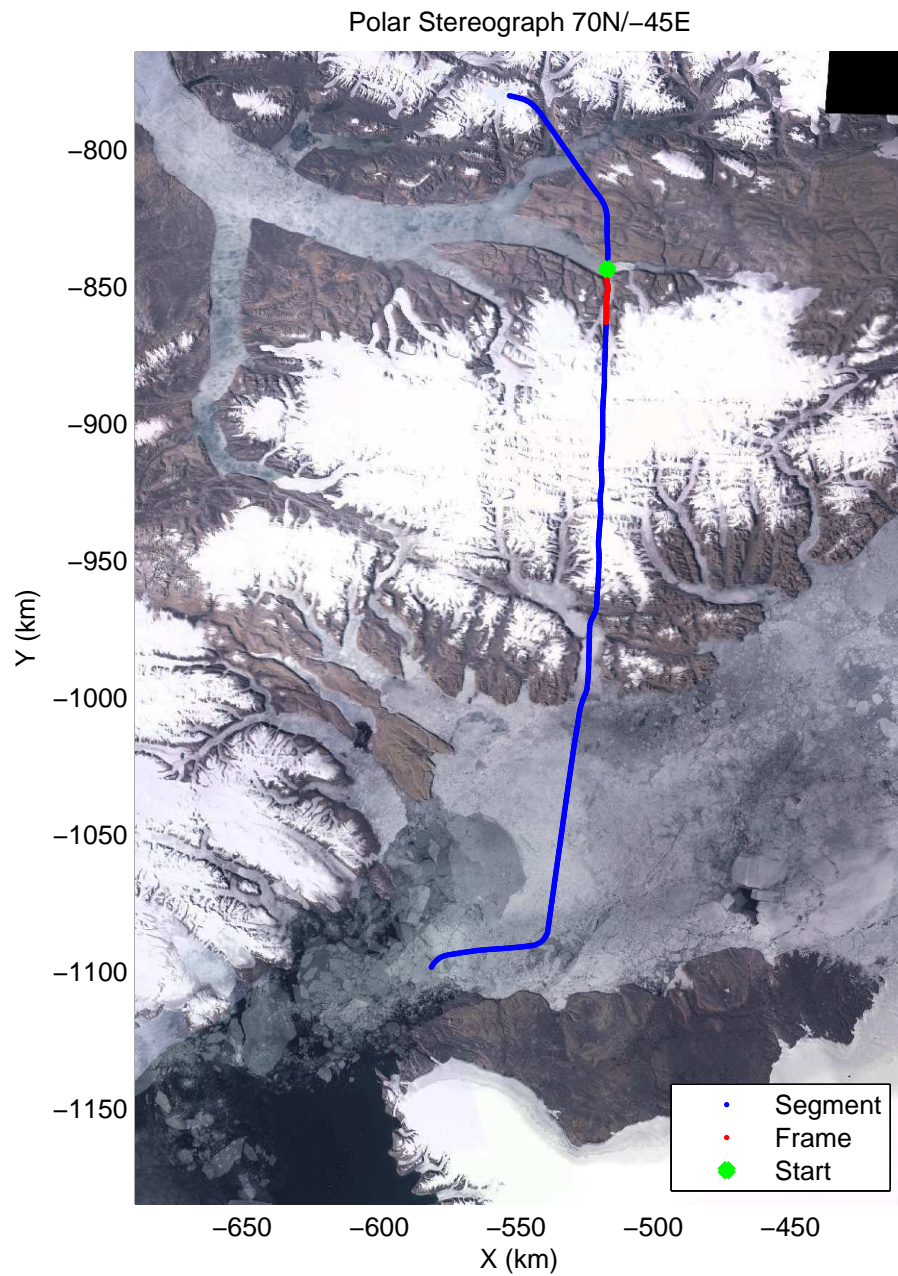
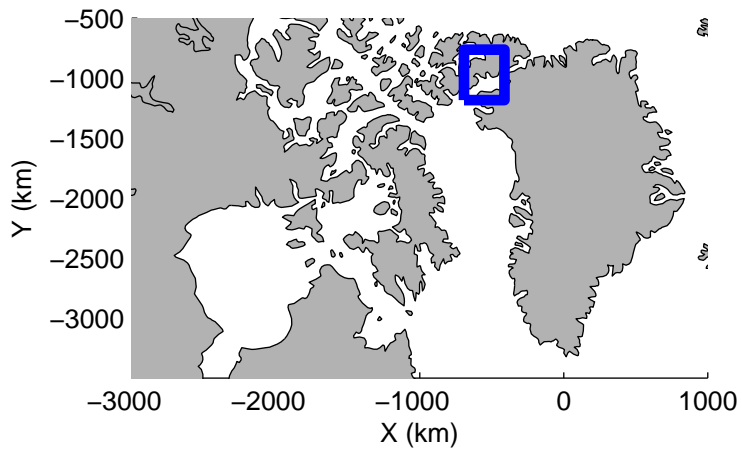
accum 2011_Greenland_P3: "Ellesmere 01" 20110510_03_003: 16:47:56.2 to 16:50:29.3 GPS






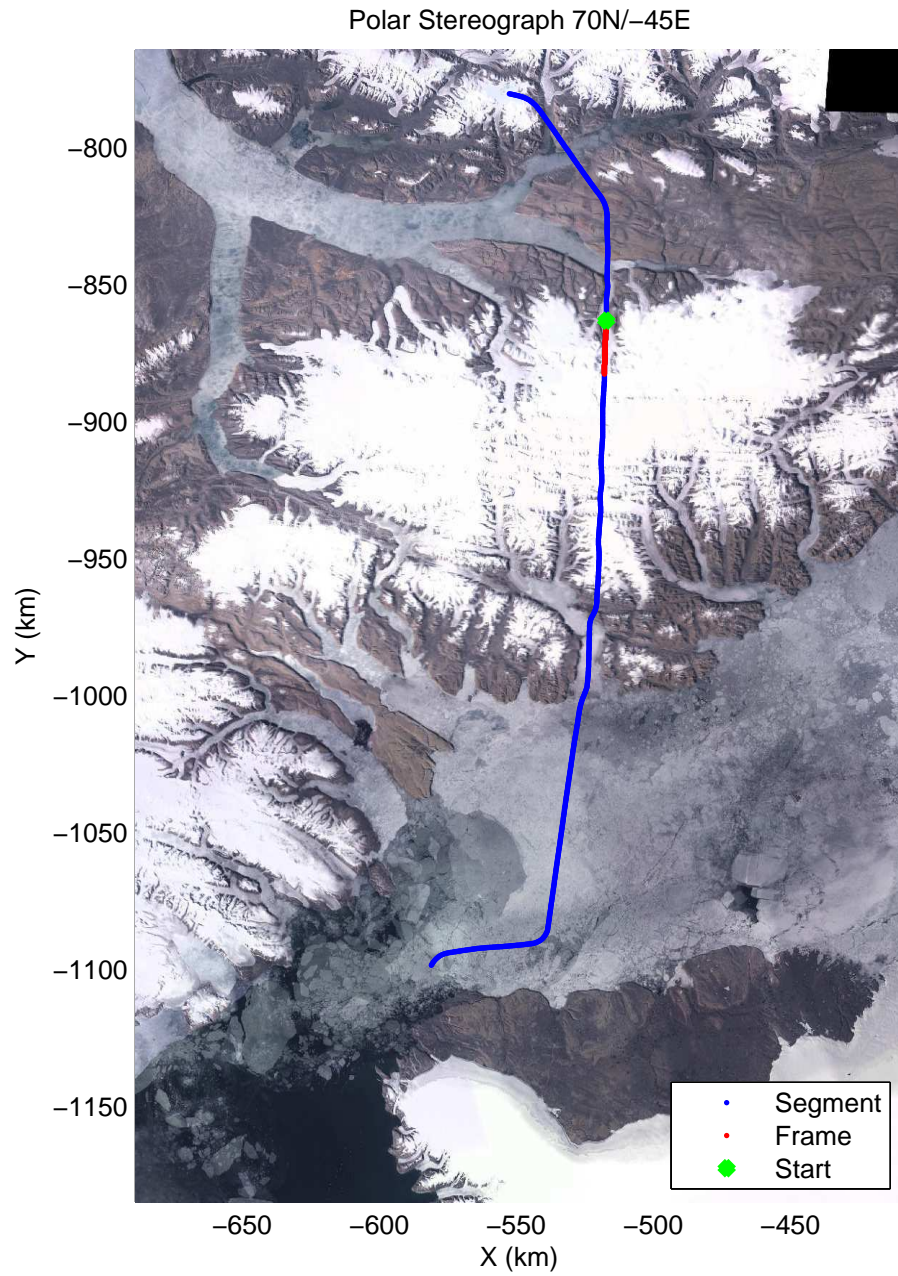
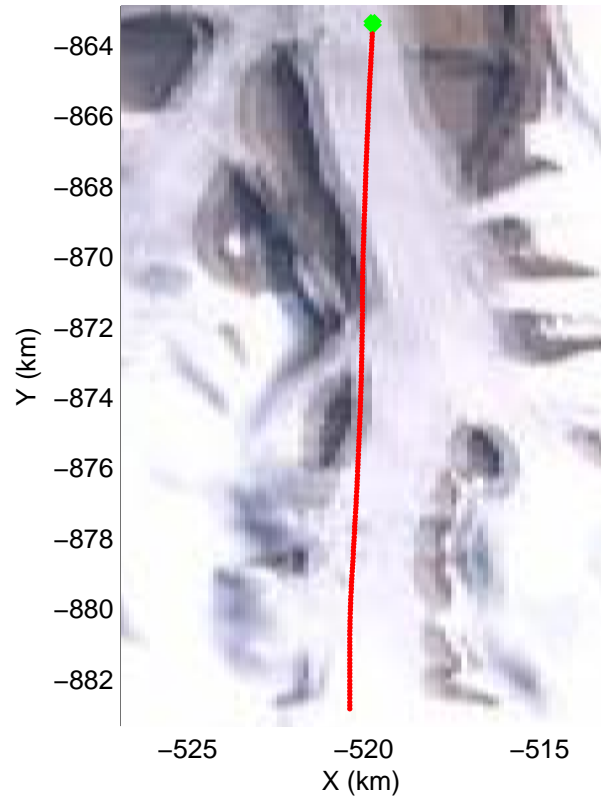
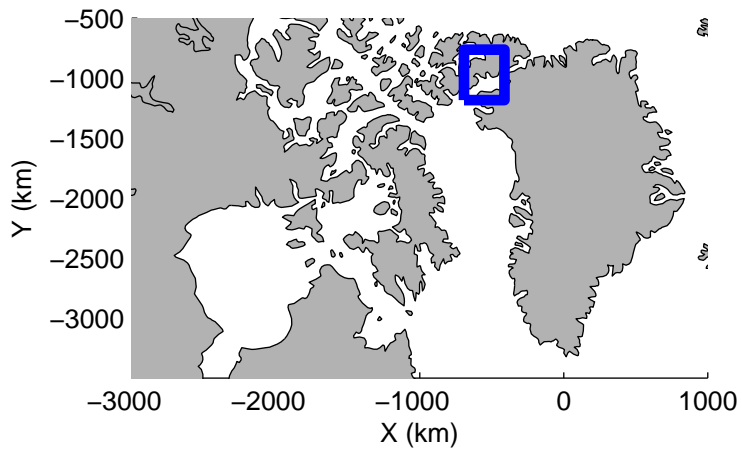
accum 2011_Greenland_P3: "Ellesmere 01" 20110510_03_004: 16:50:29.5 to 16:53:01.9 GPS






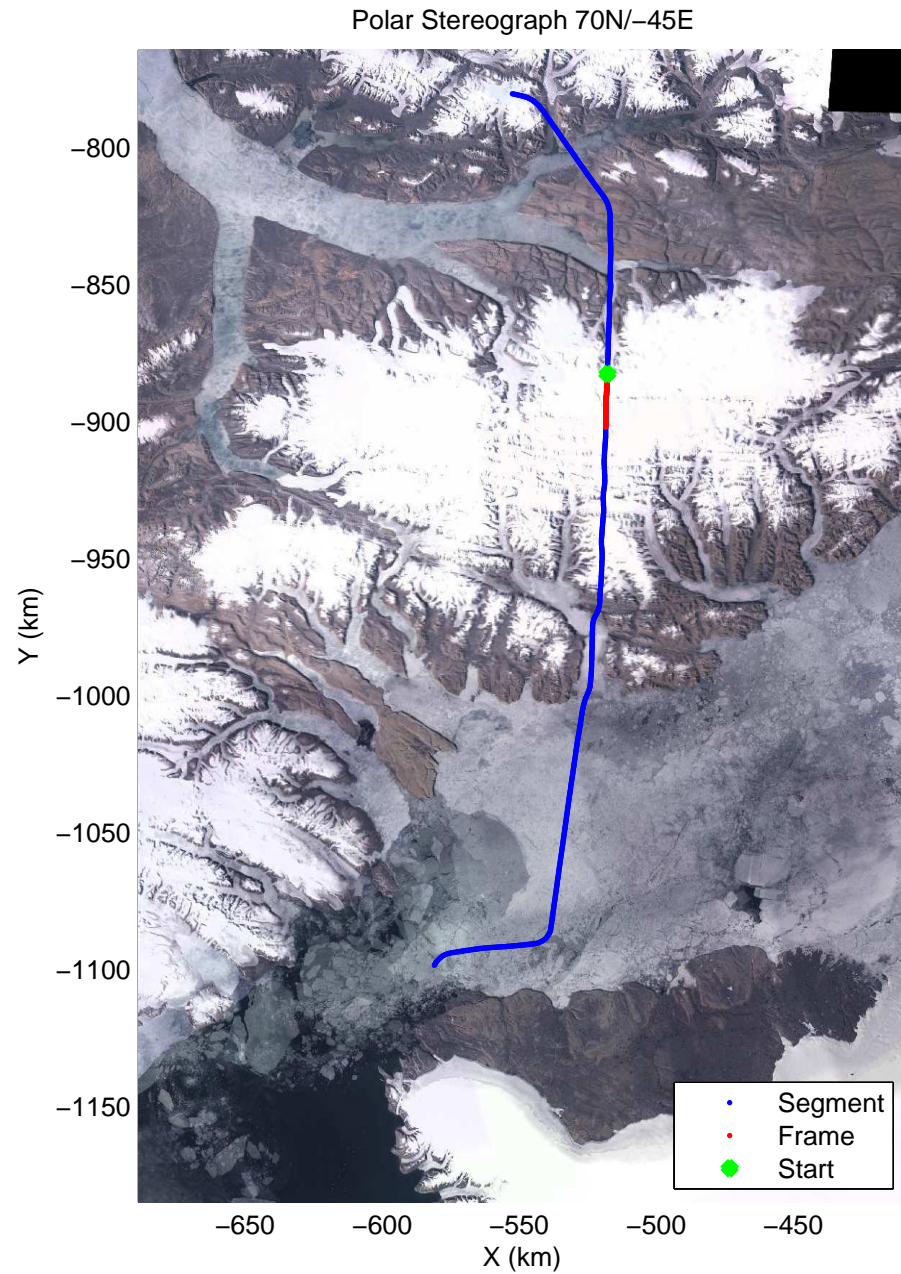

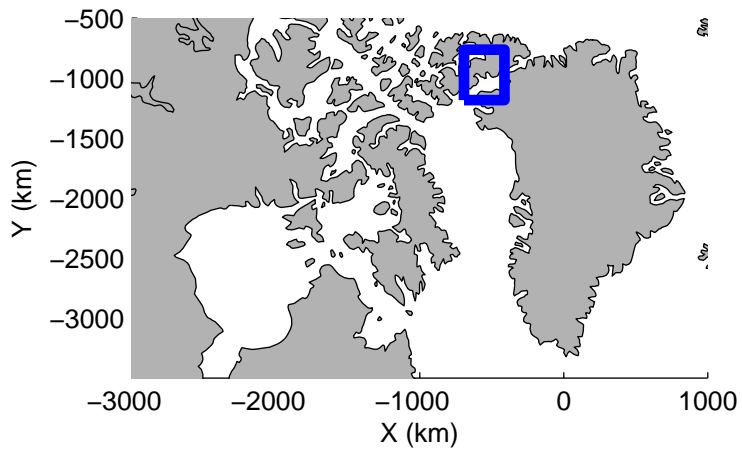
accum 2011_Greenland_P3: "Ellesmere 01" 20110510_03_005: 16:53:02.1 to 16:55:42.5 GPS






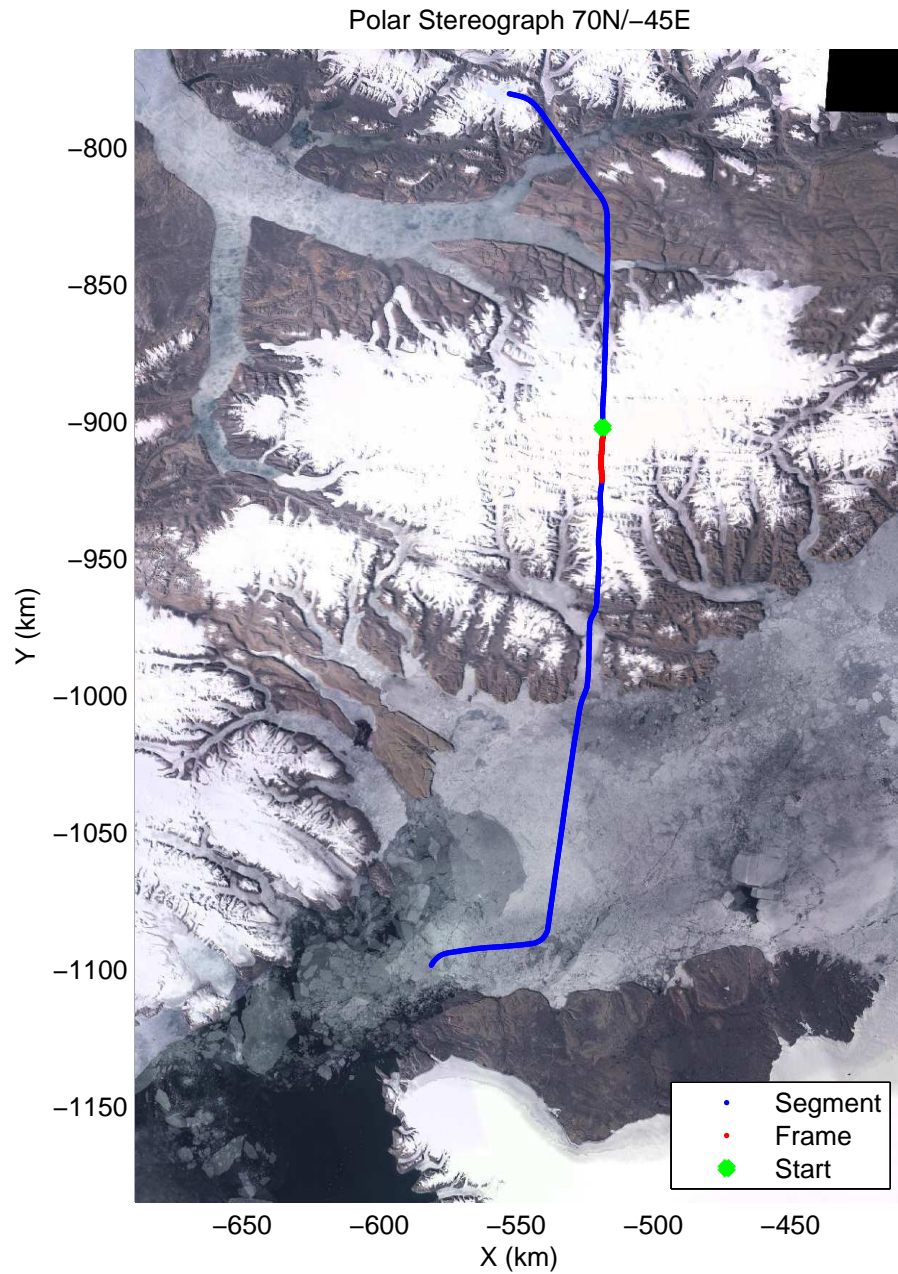

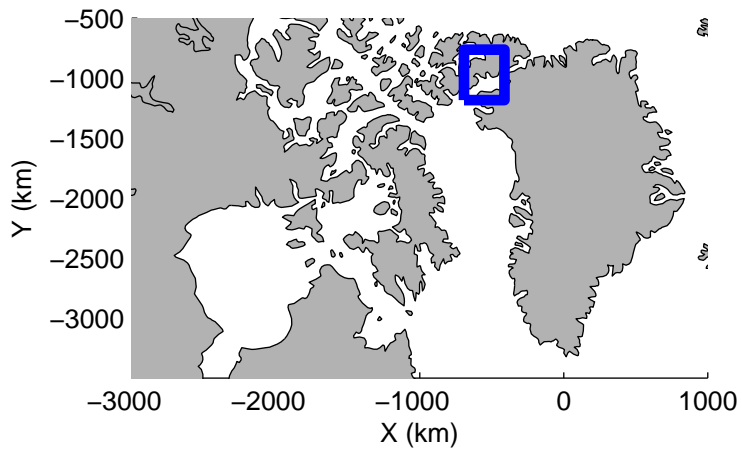
accum 2011_Greenland_P3: "Ellesmere 01" 20110510_03_006: 16:55:42.7 to 16:58:19.9 GPS






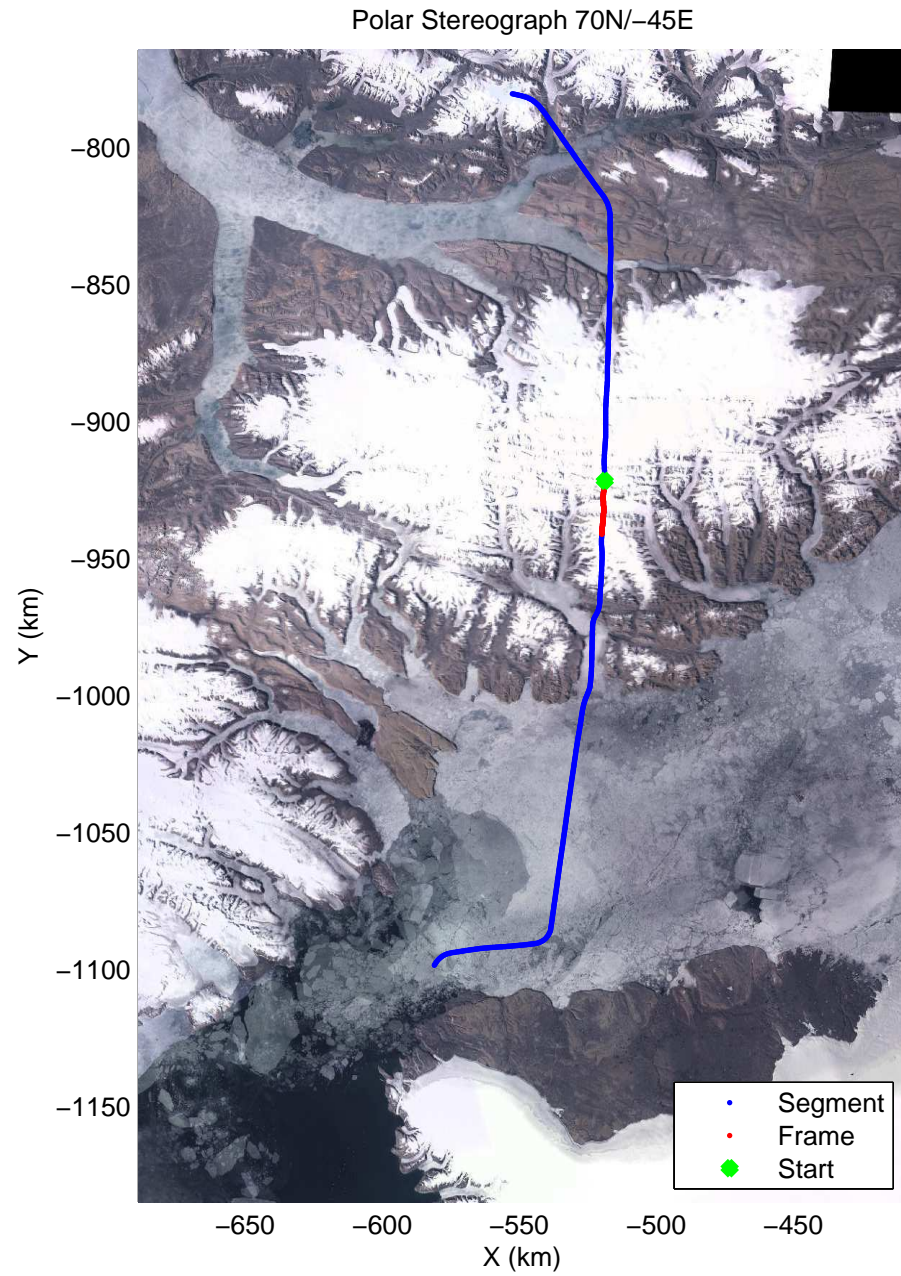
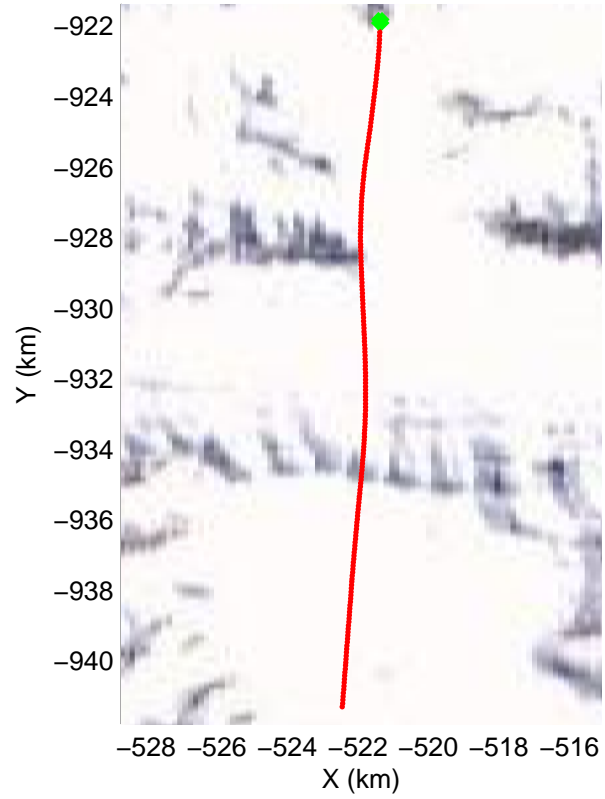
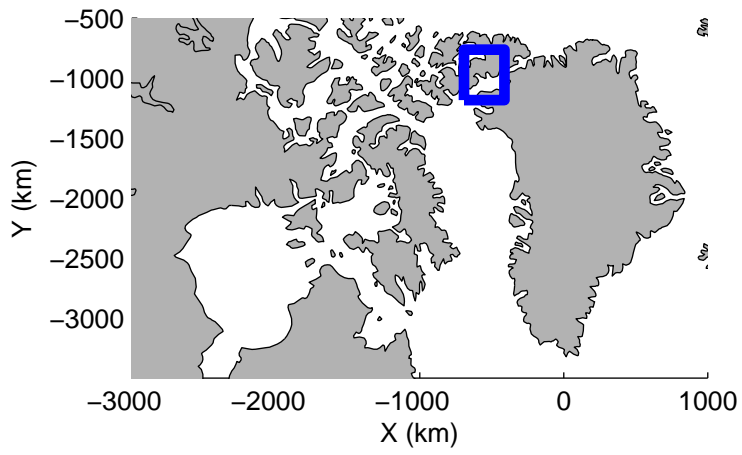
accum 2011_Greenland_P3: "Ellesmere 01" 20110510_03_007: 16:58:20.0 to 17:00:52.6 GPS






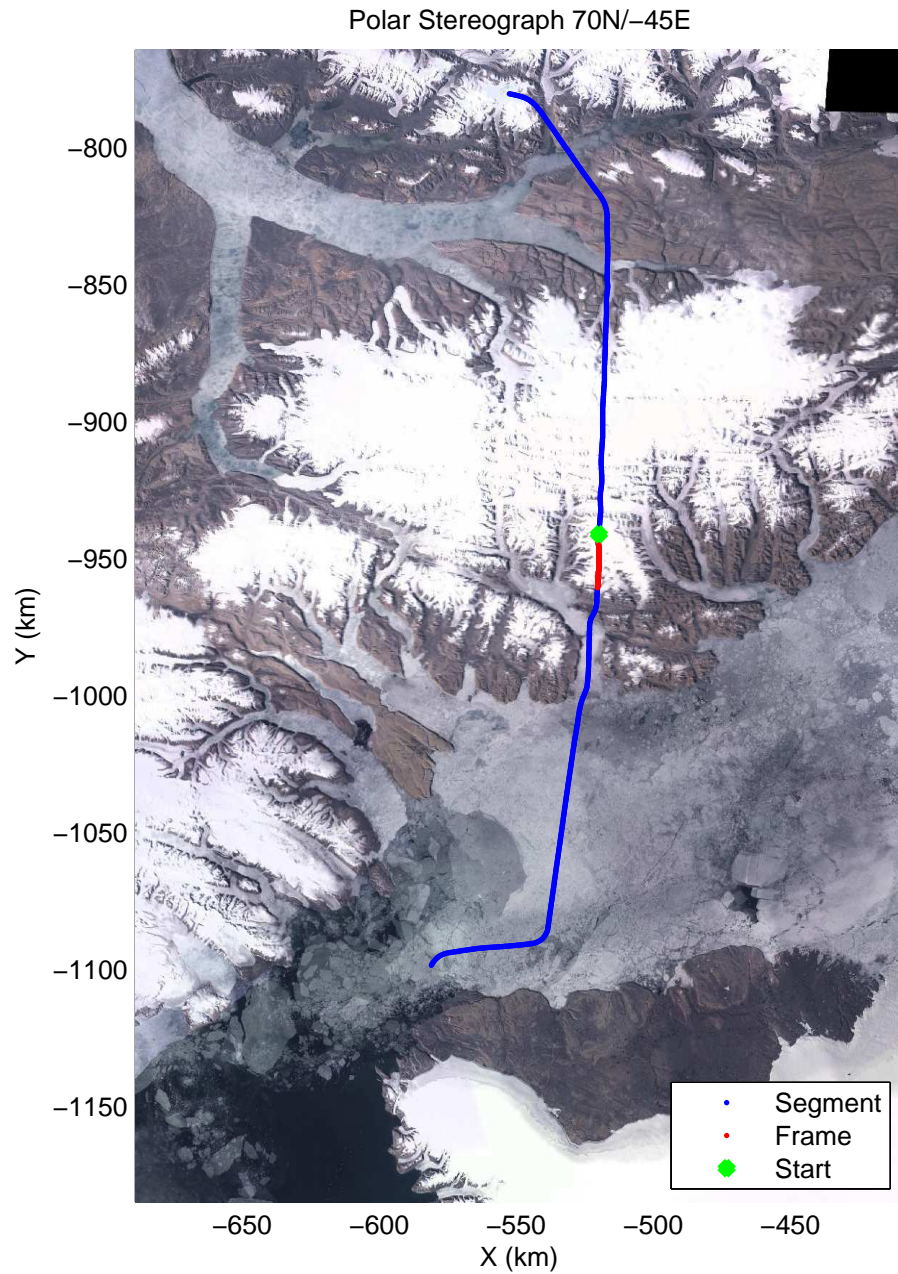

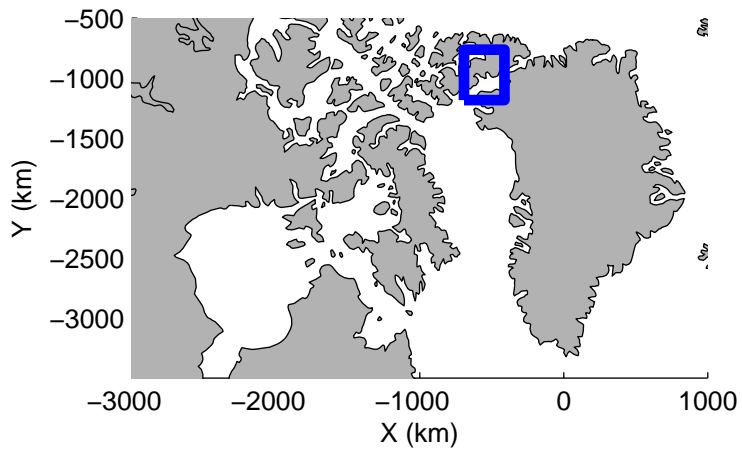
accum 2011_Greenland_P3: "Ellesmere 01" 20110510_03_008: 17:00:52.9 to 17:03:16.3 GPS






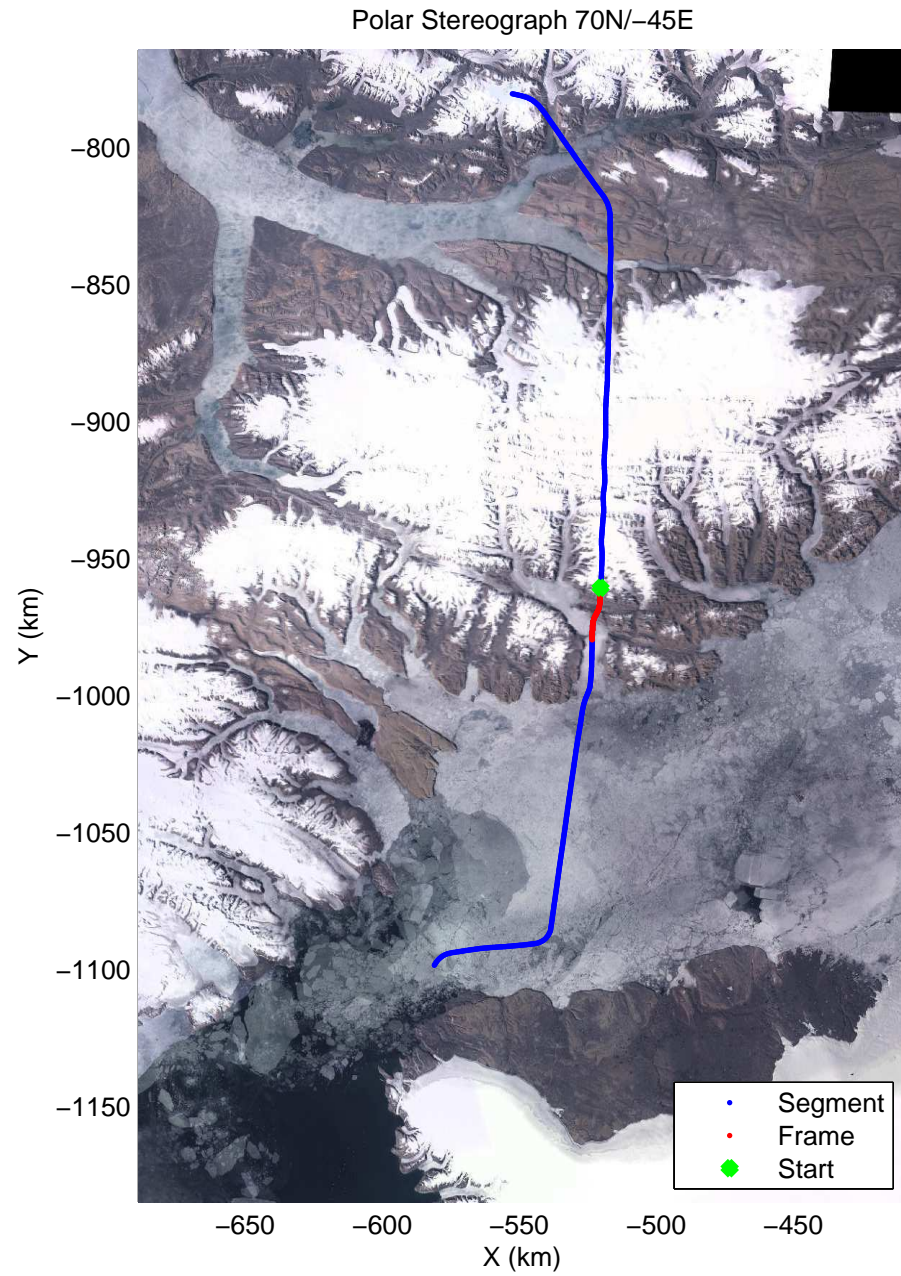

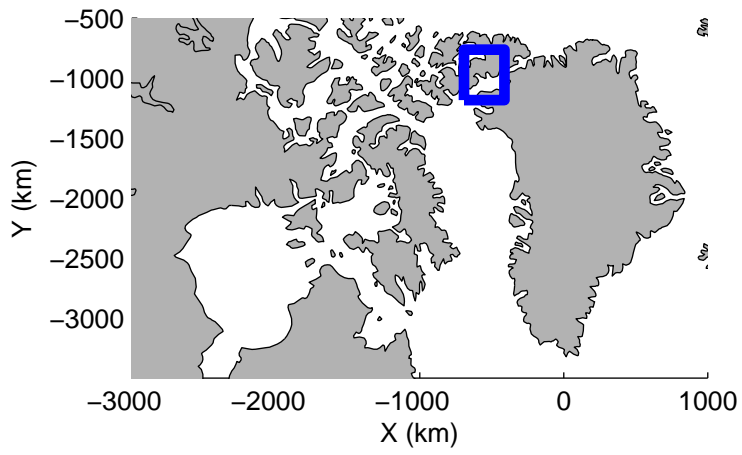
accum 2011_Greenland_P3: "Ellesmere 01" 20110510_03_009: 17:03:16.5 to 17:05:48.3 GPS






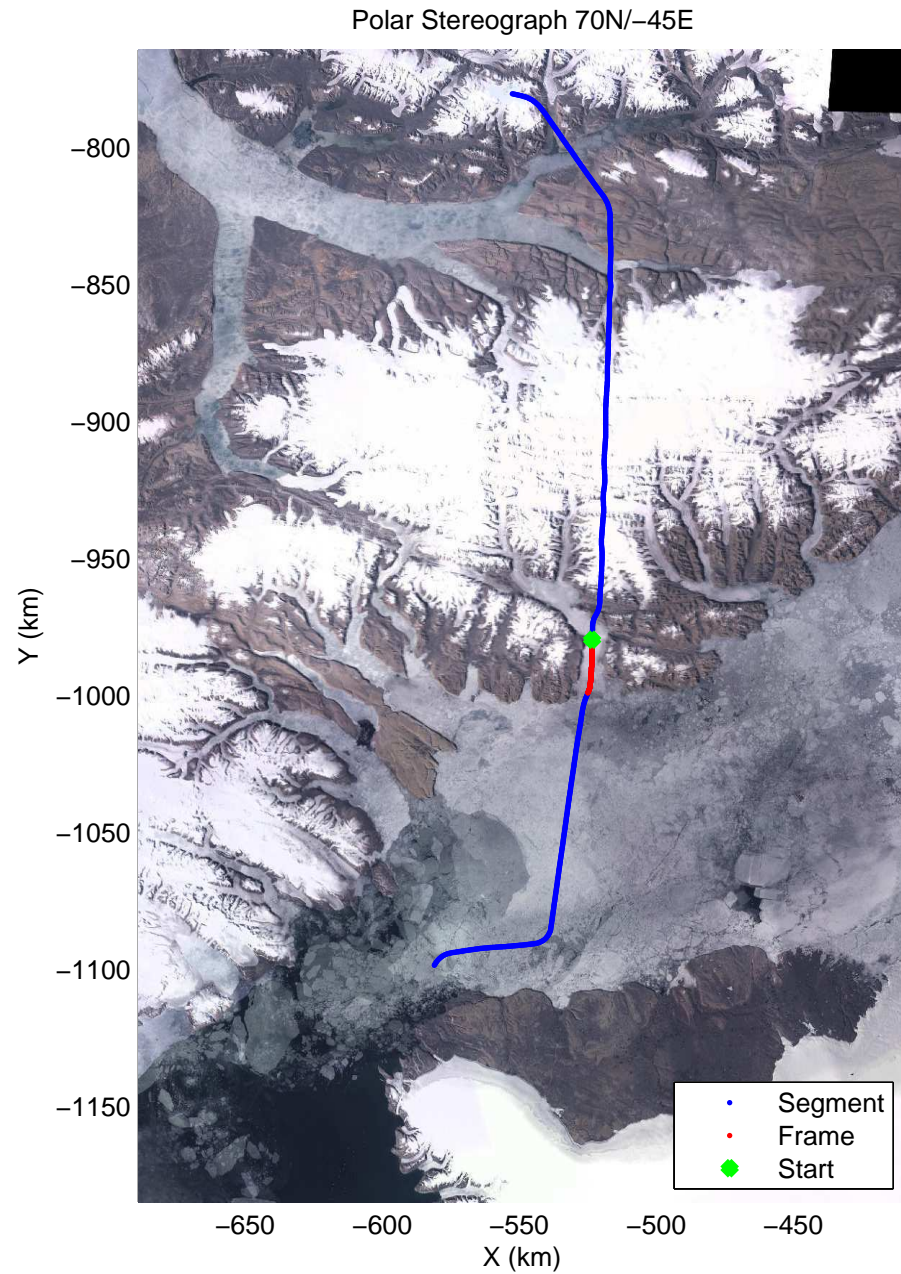

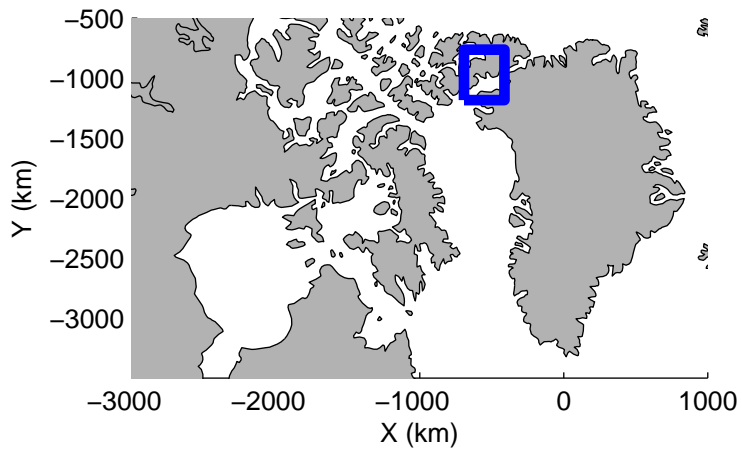
accum 2011_Greenland_P3: "Ellesmere 01" 20110510_03_010: 17:05:48.5 to 17:08:09.1 GPS



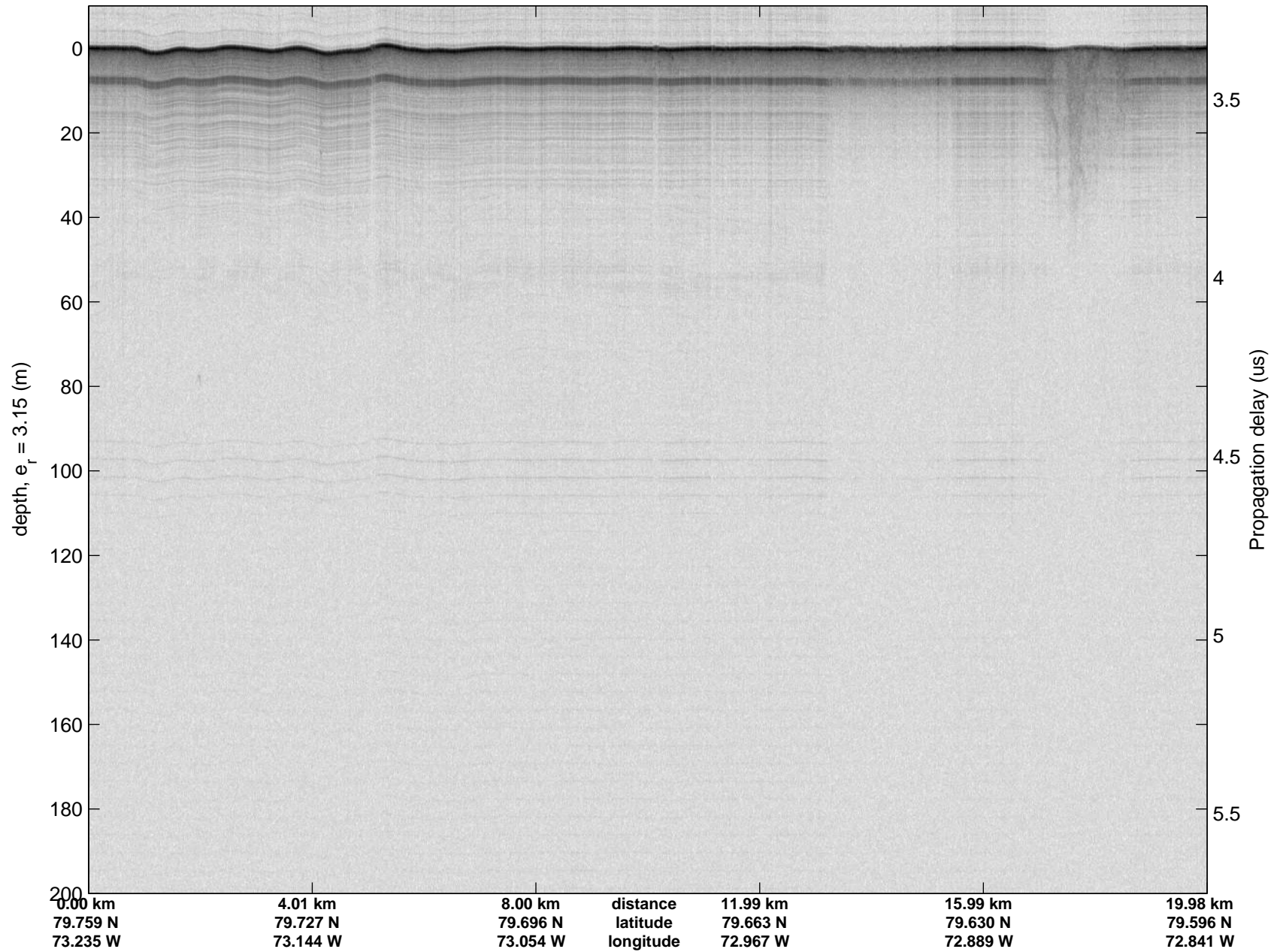


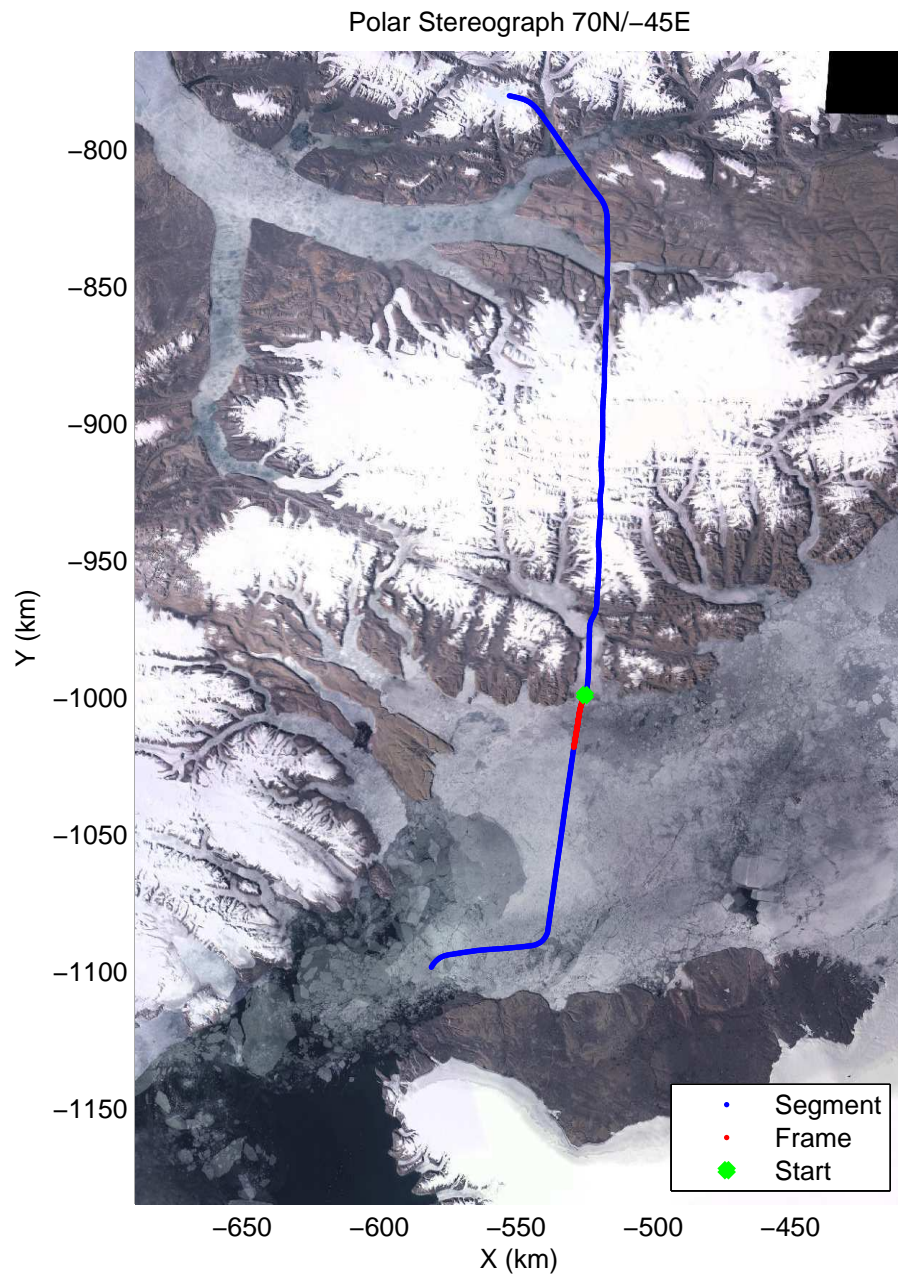

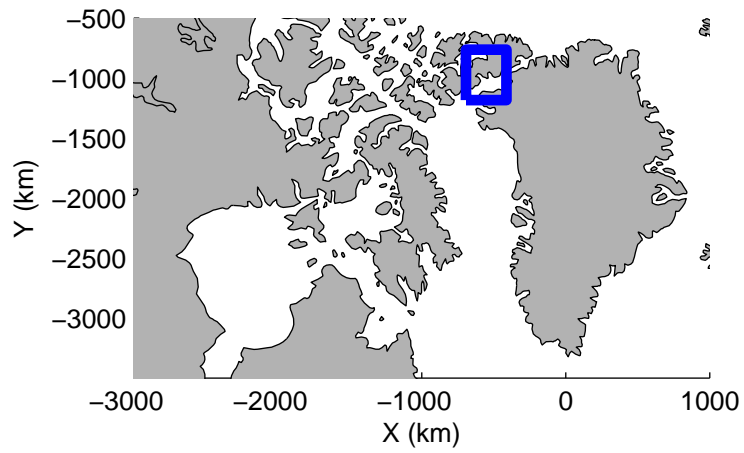
accum 2011_Greenland_P3: "Ellesmere 01" 20110510_03_011: 17:08:09.2 to 17:10:41.4 GPS






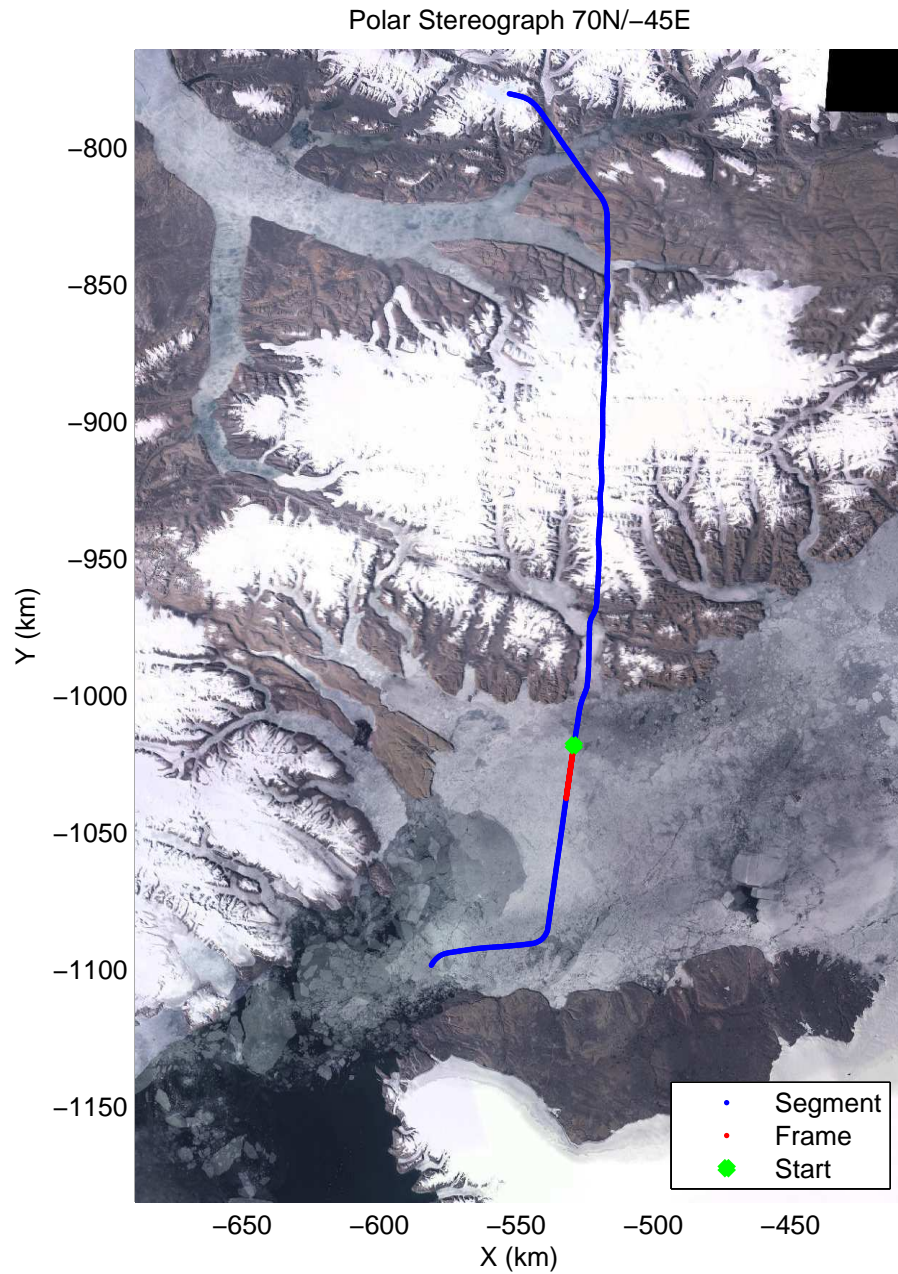

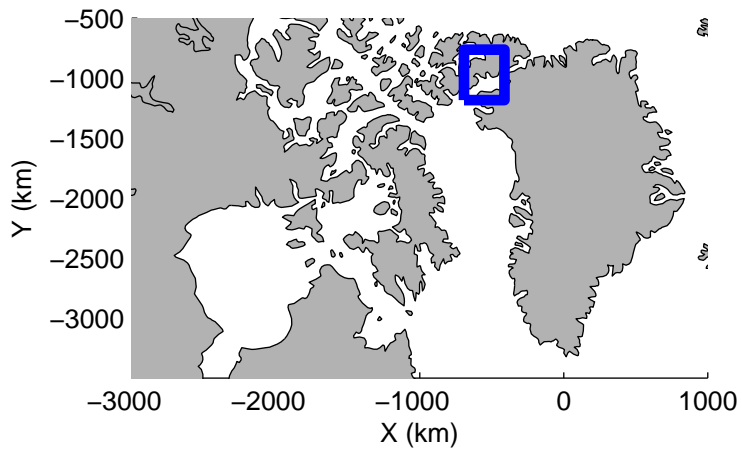
accum 2011_Greenland_P3: "Ellesmere 01" 20110510_03_012: 17:10:41.7 to 17:13:09.1 GPS



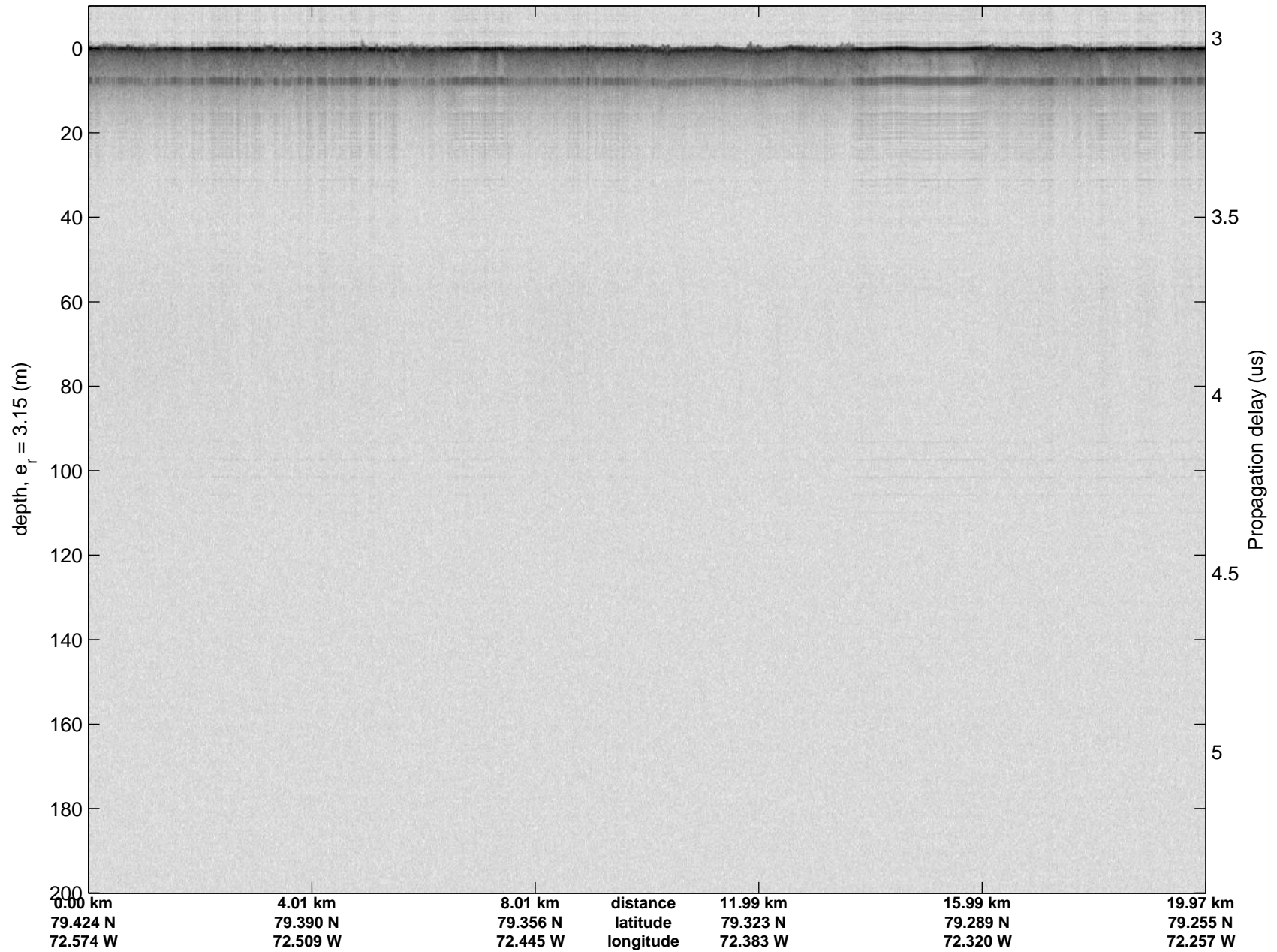


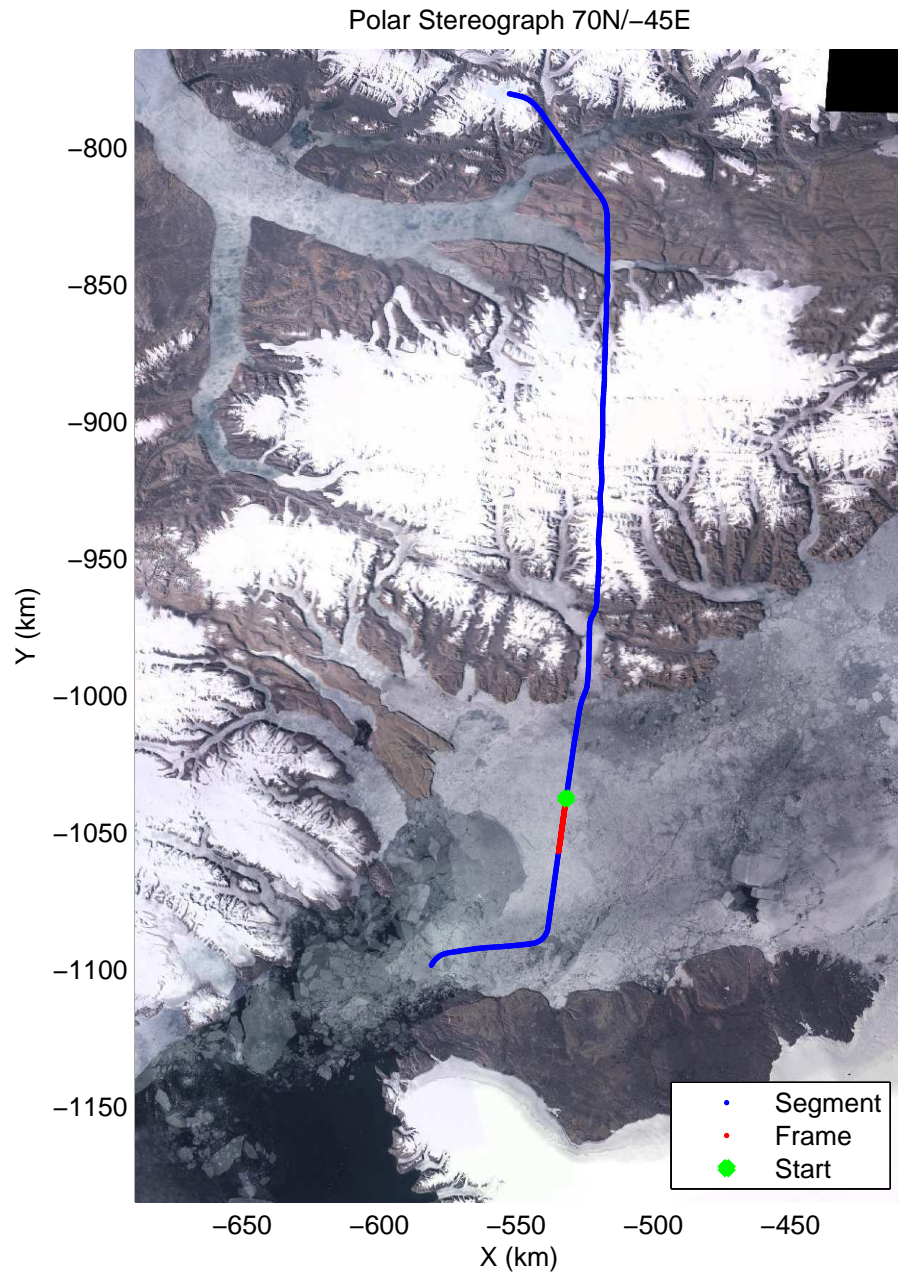

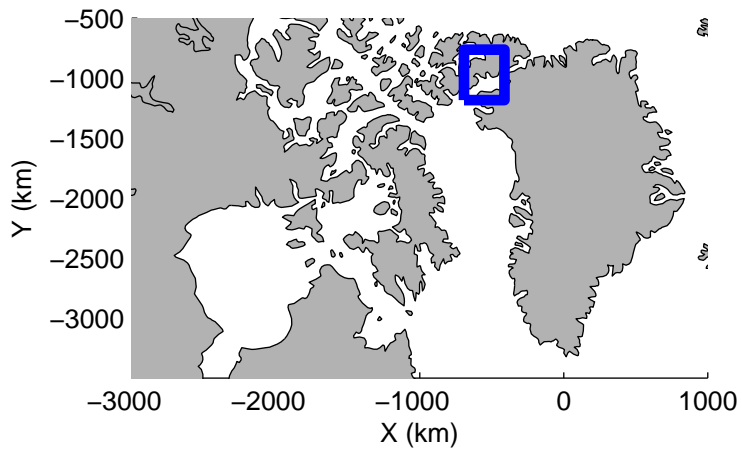
accum 2011_Greenland_P3: "Ellesmere 01" 20110510_03_013: 17:13:09.3 to 17:15:43.2 GPS






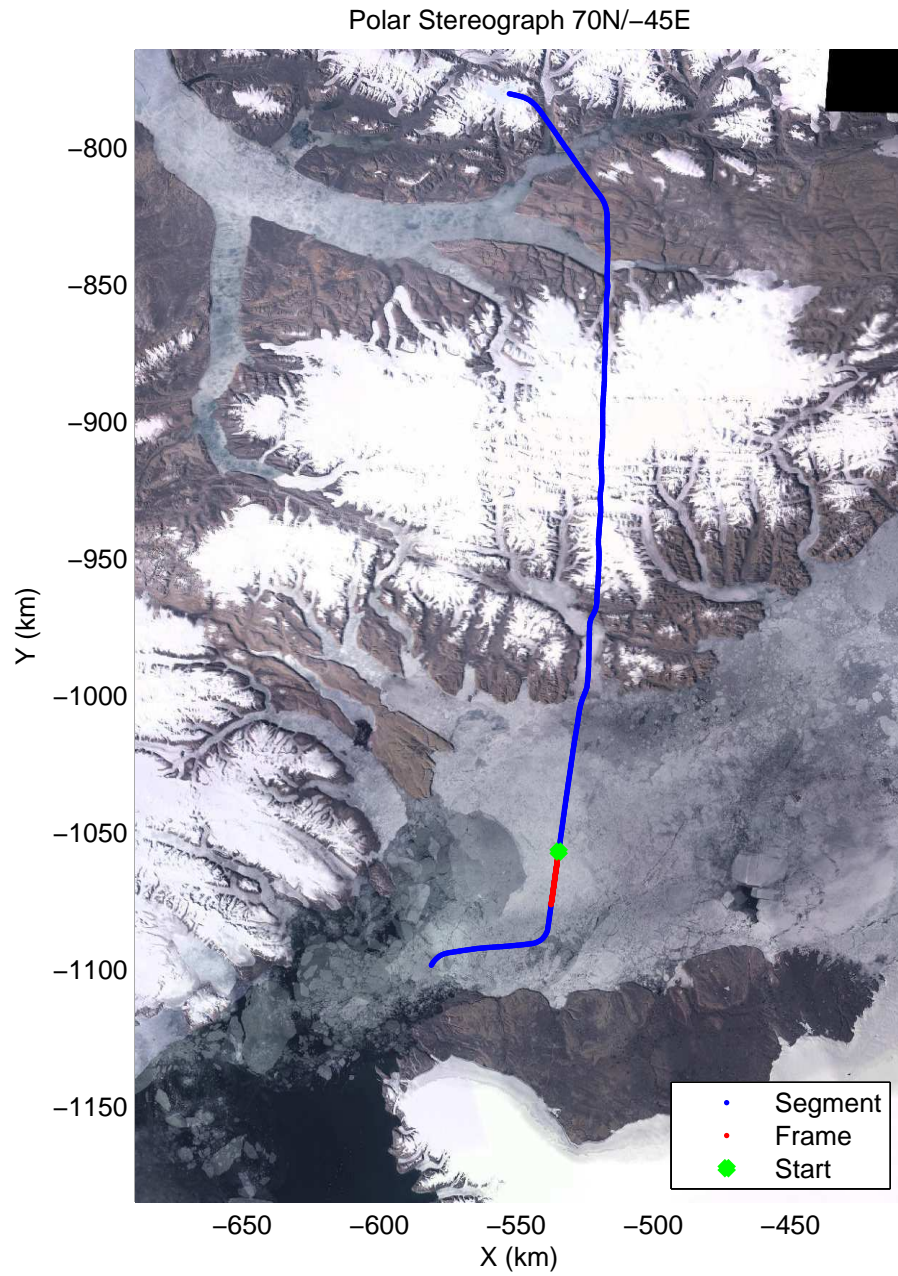

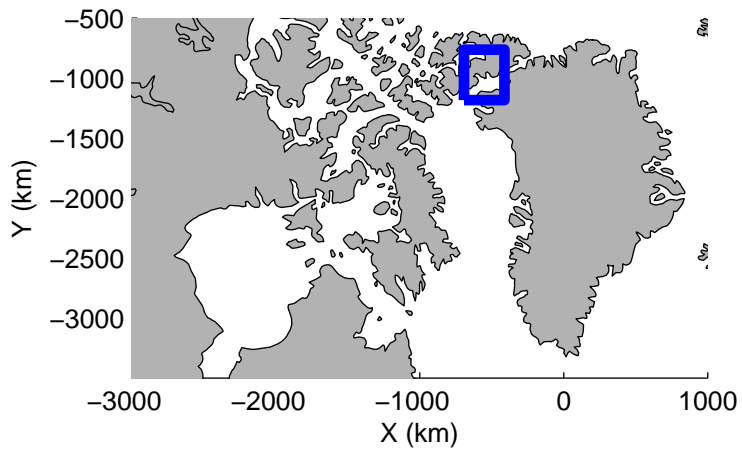
accum 2011_Greenland_P3: "Ellesmere 01" 20110510_03_014: 17:15:43.3 to 17:18:16.4 GPS






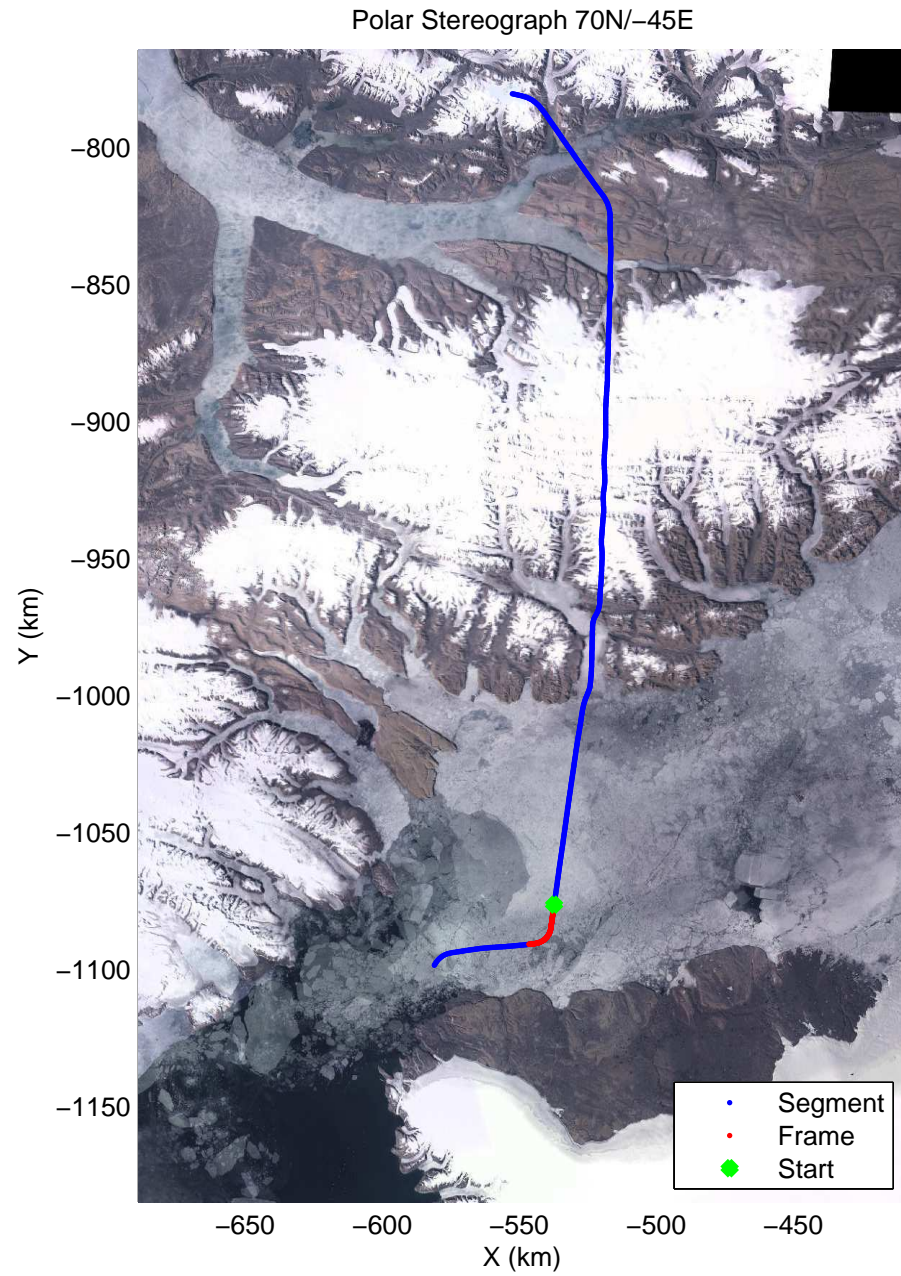

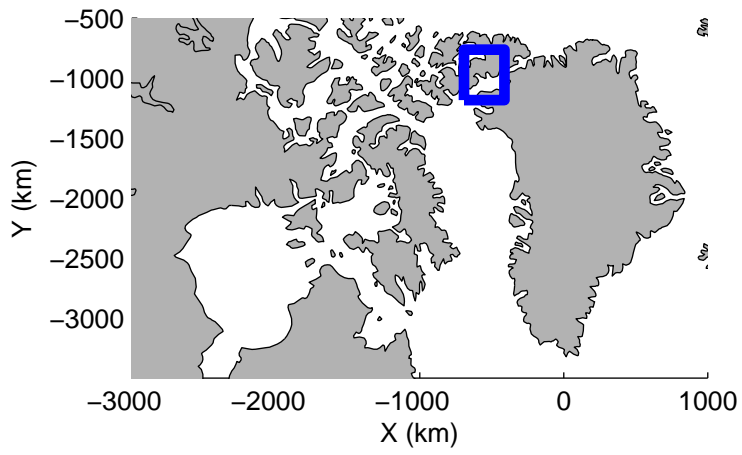
accum 2011_Greenland_P3: "Ellesmere 01" 20110510_03_015: 17:18:16.6 to 17:20:47.2 GPS






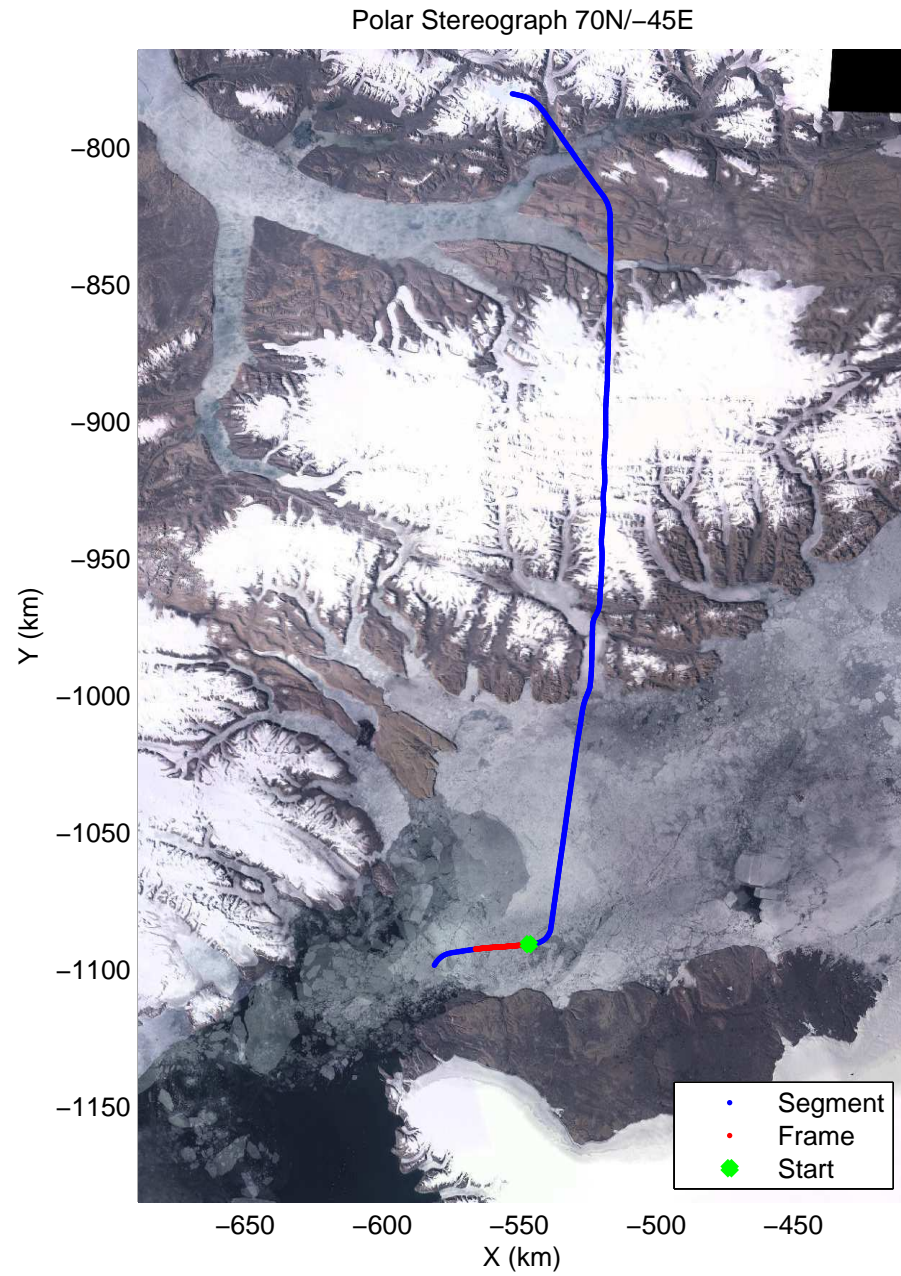

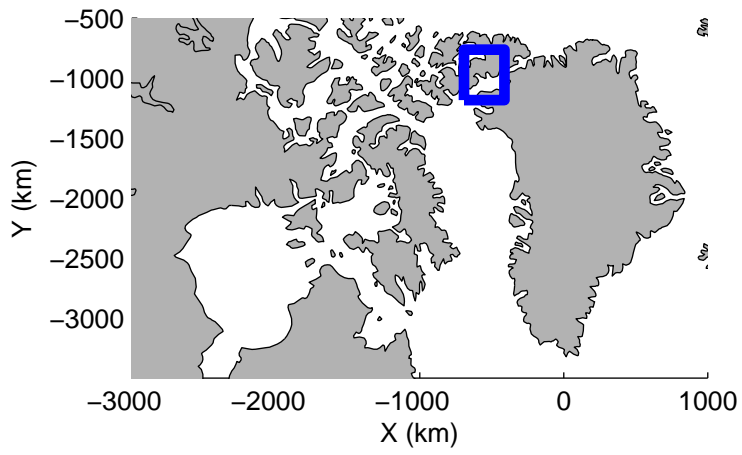
accum 2011_Greenland_P3: "Ellesmere 01" 20110510_03_016: 17:20:47.3 to 17:23:16.0 GPS



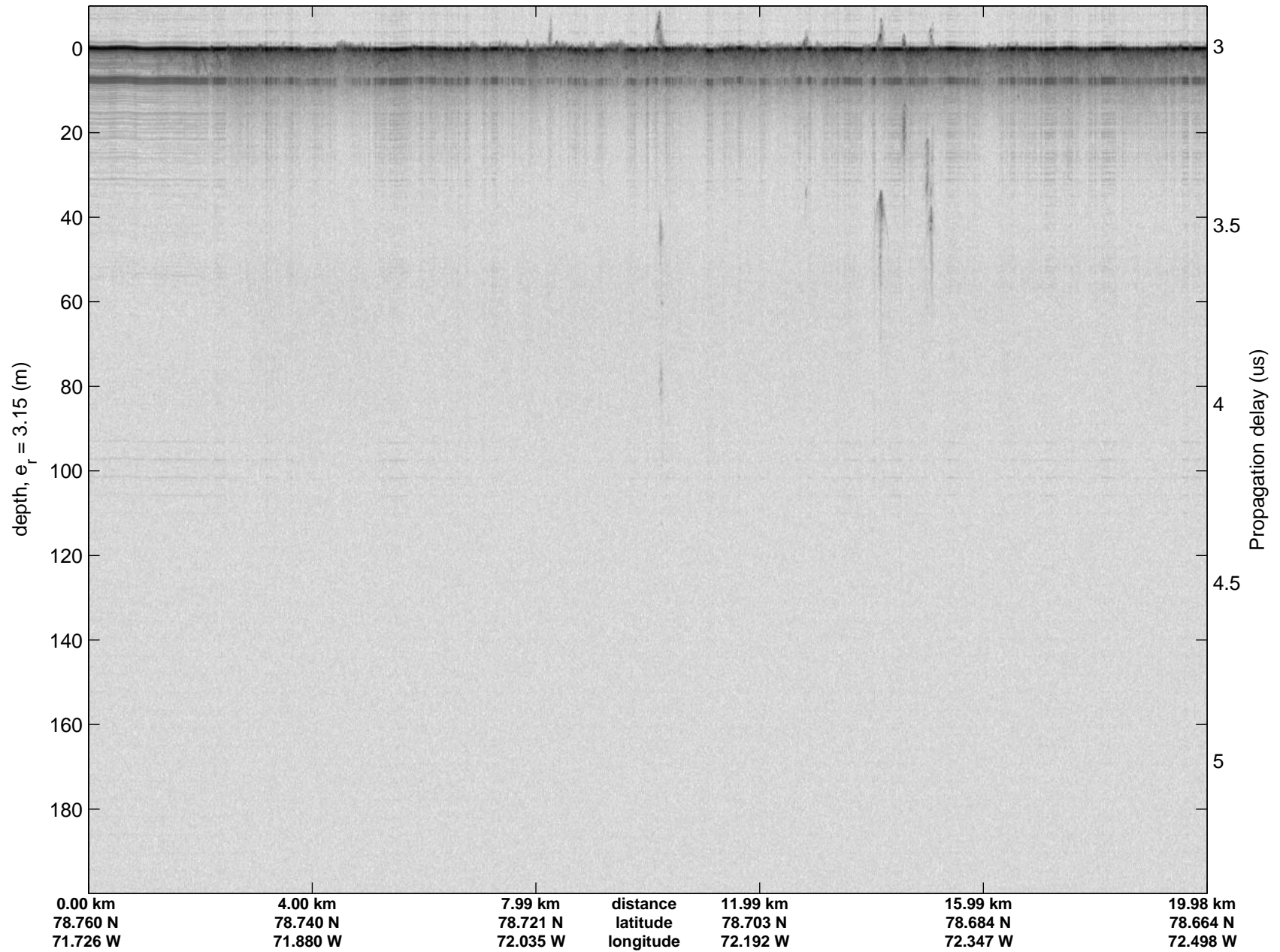


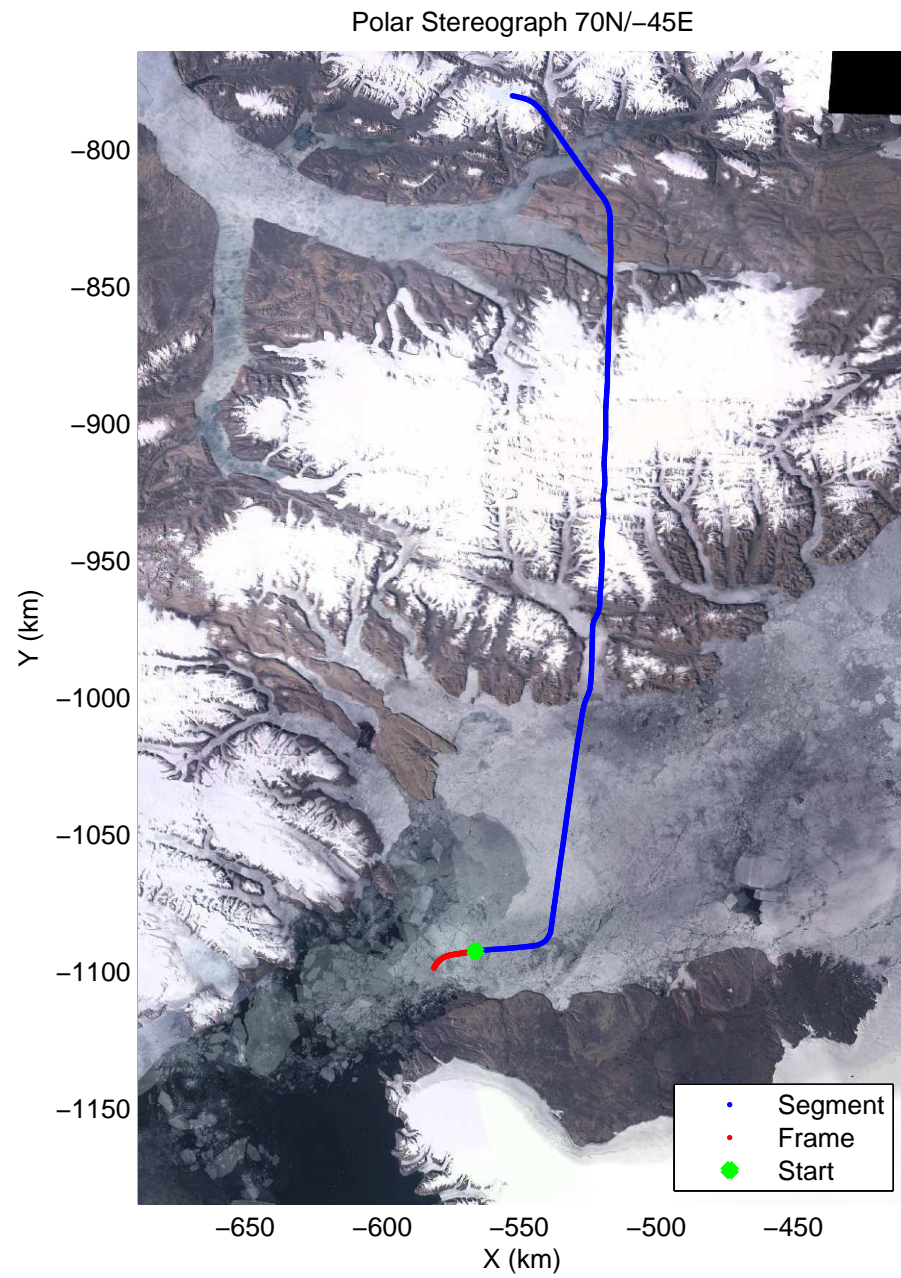

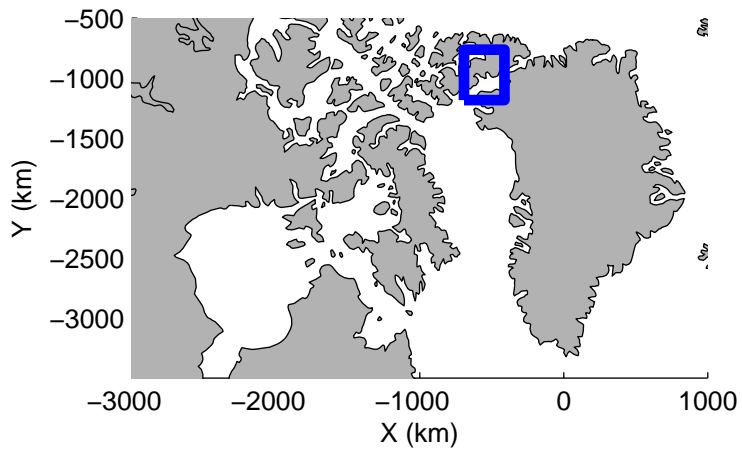
accum 2011_Greenland_P3: "Ellesmere 01" 20110510_03_017: 17:23:16.1 to 17:25:45.9 GPS





accum 2011_Greenland_P3: "Ellesmere 01" 20110510_03_018: 17:25:46.1 to 17:28:13.7 GPS





accum 2011_Greenland_P3: "Ellesmere 01" 20110510_03_019: 17:28:13.9 to 17:30:21.9 GPS

